These questions apply to wetlands of all HGM classes.	Points
HABITAT FUNCTIONS - Indicators that wetland functions to provide important habitat	
H 1. Does the wetland have the potential to provide habitat for many species?	
H 1.1 Vegetation structure *(see p. 72)* *Check the types of vegetation classes present (as defined by Cowardin) if the class covers more than 10% of the area of the wetland or ¼ acre.* ____Aquatic bed _X_Emergent plants _X_Scrub/shrub (areas where shrubs have >30% cover) ____Forested (areas where trees have >30% cover) ____Forested areas have 3 out of 5 strata (canopy, sub-canopy, shrubs, herbaceous, moss/ground-cover) *Add the number of vegetation types that qualify. If you have:* 4 types or more — points = 4 3 types — points = 2 2 types — points = 1 1 type — points = 0	1
H 1.2. Hydroperiods *(see p. 73)* *Check the types of water regimes (hydroperiods) present within the wetland. The water regime has to cover more than 10% of the wetland or ¼ acre to count. (see text for descriptions of hydroperiods)* _X_Permanently flooded or inundated — 4 or more types present — points = 3 _X_Seasonally flooded or inundated — 3 types present — points = 2 ____Occasionally flooded or inundated — 2 types present — point = 1 _X_Saturated only ____Permanently flowing stream or river in, or adjacent to, the wetland ____Seasonally flowing stream in, or adjacent to, the wetland ____***Lake-fringe wetland* = 2 points** ____***Freshwater tidal wetland* = 2 points**	2
H 1.3. Richness of Plant Species *(see p. 75)* Count the number of plant species in the wetland that cover at least 10 ft^2. *(different patches of the same species can be combined to meet the size threshold)* *You do not have to name the species.* *Do not include Eurasian Milfoil, reed canarygrass, purple loosestrife, Canadian Thistle* If you counted: > 19 species — points = 2 *List species below if you want to:* 5 - 19 species — points = 1 < 5 species — points = 0	1

H 1.4. Interspersion of habitats *(see p. 76)*

Decided from the diagrams below whether interspersion between types of vegetation (described in H 1.1), or vegetation types and unvegetated areas (can include open water or mudflats) is high, medium, low, or none.

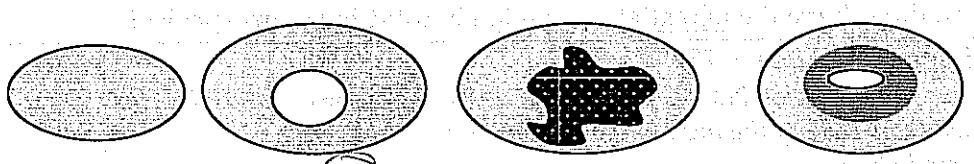

None = 0 points Low = 1 point Moderate = 2 points

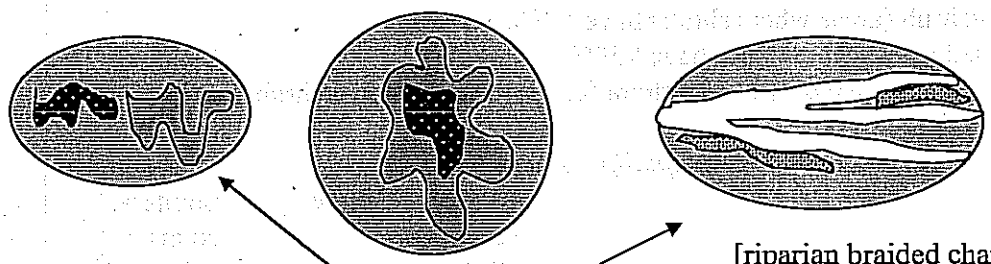

[riparian braided channels]

High = 3 points

NOTE: If you have four or more vegetation types or three vegetation types and open water the rating is always "high".

1

H 1.5. Special Habitat Features: *(see p. 77)*

Check the habitat features that are present in the wetland. The number of checks is the number of points you put into the next column.

____Large, downed, woody debris within the wetland (>4in. diameter and 6 ft long).

____Standing snags (diameter at the bottom > 4 inches) in the wetland

____Undercut banks are present for at least 6.6 ft (2m) and/or overhanging vegetation extends at least 3.3 ft (1m) over a stream for at least 33 ft (10m)

____Stable steep banks of fine material that might be used by beaver or muskrat for denning (>30degree slope) OR signs of recent beaver activity are present

____At least ¼ acre of thin-stemmed persistent vegetation or woody branches are present in areas that are permanently or seasonally inundated *(structures for egg-laying by amphibians)*

____ Invasive plants cover less than 25% of the wetland area in each stratum of plants

0

H 1. TOTAL Score - potential for providing habitat
Add the scores in the column above

5

Comments

H 2. Does the wetland have the opportunity to provide habitat for many species?	
H 2.1 Buffers *(see p. 80)* *Choose the description that best represents condition of buffer of wetland. The highest scoring criterion that applies to the wetland is to be used in the rating. See text for definition of "undisturbed."* — 100 m (330ft) of relatively undisturbed vegetated areas, rocky areas, or open water >95% of circumference. No developed areas within undisturbed part of buffer. **(relatively undisturbed also means no-grazing)** **Points = 5** — 100 m (330 ft) of relatively undisturbed vegetated areas, rocky areas, or open water > 50% circumference. **Points = 4** — 50 m (170ft) of relatively undisturbed vegetated areas, rocky areas, or open water >95% circumference. **Points = 4** — 100 m (330ft) of relatively undisturbed vegetated areas, rocky areas, or open water > 25% circumference, . **Points = 3** — 50 m (170ft) of relatively undisturbed vegetated areas, rocky areas, or open water for > 50% circumference. **Points = 3** **If buffer does not meet any of the three criteria above** — No paved areas (except paved trails) or buildings within 25 m (80ft) of wetland > 95% circumference. Light to moderate grazing, or lawns are OK. **Points = 2** — No paved areas or buildings within 50m of wetland for >50% circumference. Light to moderate grazing, or lawns are OK. **Points = 2** — Heavy grazing in buffer. **Points = 1** — Vegetated buffers are <2m wide (6.6ft) for more than 95% of the circumference (e.g. tilled fields, paving, basalt bedrock extend to edge of wetland **Points = 0.** X Buffer does not meet any of the criteria above. **Points = 0**	1
H 2.2 Corridors and Connections *(see p. 81)* H 2.2.1 Is the wetland part of a relatively undisturbed and unbroken vegetated corridor (either riparian or upland) that is at least 150 ft wide, has at least 30% cover of shrubs, forest or native undisturbed prairie, that connects to estuaries, other wetlands or undisturbed uplands that are at least 250 acres in size? (*dams in riparian corridors, heavily used gravel roads, paved roads, are considered breaks in the corridor*). YES = **4 points** (*go to H 2.3*) NO = go to H 2.2.2 H 2.2.2 Is the wetland part of a relatively undisturbed and unbroken vegetated corridor (either riparian or upland) that is at least 50ft wide, has at least 30% cover of shrubs or forest, and connects to estuaries, other wetlands or undisturbed uplands that are at least 25 acres in size? **OR** a **Lake-fringe** wetland, if it does not have an undisturbed corridor as in the question above? YES = **2 points** (*go to H 2.3*) NO = H 2.2.3 H 2.2.3 Is the wetland: within 5 mi (8km) of a brackish or salt water estuary OR within 3 mi of a large field or pasture (>40 acres) OR within 1 mi of a lake greater than 20 acres? YES = **1 point** NO = **0 points**	0

H 2.3 Near or adjacent to other priority habitats listed by WDFW *(see p. 82)*

Which of the following priority habitats are within 330ft (100m) of the wetland?
(see text for a more detailed description of these priority habitats)

____**Riparian**: The area adjacent to aquatic systems with flowing water that contains elements of both aquatic and terrestrial ecosystems which mutually influence each other.

____**Aspen Stands:** Pure or mixed stands of aspen greater than 0.8 ha (2 acres).

____**Cliffs:** Greater than 7.6 m (25 ft) high and occurring below 5000 ft.

____**Old-growth forests:** (Old-growth west of Cascade crest) Stands of at least 2 tree species, forming a multi-layered canopy with occasional small openings; with at least 20 trees/ha (8 trees/acre) > 81 cm (32 in) dbh or > 200 years of age.

____**Mature forests:** Stands with average diameters exceeding 53 cm (21 in) dbh; crown cover may be less that 100%; crown cover may be less that 100%; decay, decadence, numbers of snags, and quantity of large downed material is generally less than that found in old-growth; 80 - 200 years old west of the Cascade crest.

____**Prairies:** Relatively undisturbed areas (as indicated by dominance of native plants) where grasses and/or forbs form the natural climax plant community.

____**Talus:** Homogenous areas of rock rubble ranging in average size 0.15 - 2.0 m (0.5 - 6.5 ft), composed of basalt, andesite, and/or sedimentary rock, including riprap slides and mine tailings. May be associated with cliffs.

____**Caves:** A naturally occurring cavity, recess, void, or system of interconnected passages

____**Oregon white Oak:** Woodlands Stands of pure oak or oak/conifer associations where canopy coverage of the oak component of the stand is 25%.

____**Urban Natural Open Space**: A priority species resides within or is adjacent to the open space and uses it for breeding and/or regular feeding; and/or the open space functions as a corridor connecting other *priority habitats*, especially those that would otherwise be isolated; and/or the open space is an isolated remnant of natural habitat larger than 4 ha (10 acres) and is surrounded by urban development.

____**Estuary/Estuary-like:** Deepwater tidal habitats and adjacent tidal wetlands, usually semi-enclosed by land but with open, partly obstructed or sporadic access to the open ocean, and in which ocean water is at least occasionally diluted by freshwater runoff from the land. The salinity may be periodically increased above that of the open ocean by evaporation. Along some low-energy coastlines there is appreciable dilution of sea water. Estuarine habitat extends upstream and landward to where ocean-derived salts measure less than 0.5% during the period of average annual low flow. Includes both estuaries and lagoons.

____**Marine/Estuarine Shorelines**: Shorelines include the intertidal and subtidal zones of beaches, and may also include the backshore and adjacent components of the terrestrial landscape (e.g., cliffs, snags, mature trees, dunes, meadows) that are important to shoreline associated fish and wildlife and that contribute to shoreline function (e.g., sand/rock/log recruitment, nutrient contribution, erosion control).

If wetland has **3 or more** priority habitats = **4 points**
If wetland has **2** priority habitats = **3 points**
If wetland has **1** priority habitat = **1 point** No habitats = 0 points

0

H 2.4 Wetland Landscape *(choose the one description of the landscape around the wetland that best fits)* ***(see p. 84)*** There are at least 3 other wetlands within ½ mile, and the connections between them are relatively undisturbed (light grazing between wetlands OK, as is lake shore with some boating, but connections should NOT be bisected by paved roads, fill, fields, or other development. points = 5 The wetland is Lake-fringe on a lake with little disturbance and there are 3 other lake-fringe wetlands within ½ mile points = 5 There are at least 3 other wetlands within ½ mile, BUT the connections between them are disturbed points = 3 The wetland is Lake-fringe on a lake **with** disturbance and there are 3 other lake-fringe wetland within ½ mile points = 3 There is at least 1 wetland within ½ mile. points = 2 There are no wetlands within ½ mile. points = 0	3
H 2. TOTAL Score - opportunity for providing habitat *Add the scores in the column above*	4
Total Score for Habitat Functions – add the points for H 1, H 2 and record the result on p. 1	19

DATA FORM 1 *(Revised)*
Routine Wetland Determination
(WA State Wetland Delineation Manual or
1987 Corps Wetland Delineation Manual)

Project/Site: I-405 S. RENTON NICKEL - NELSEN	Date: 5/20/05
Applicant/owner: WSDOT	County: KING State: WA
Investigator(s): IL, DL, AM	S/T/R: 23/23N/4E
Do Normal Circumstances exist on the site? (yes) no Is the site significantly disturbed (atypical situation)? yes (no) Is the area a potential Problem Area? yes (no) Explanation of atypical or problem area:	Community ID: V Transect ID: Plot ID: DP-A WL 0.9

VEGETATION (For strata, indicate T = tree; S = shrub; H = herb; V = vine)

Dominant Plant Species	Stratum	% cover	Indicator	Dominant Plant Species	Stratum	% cover	Indicator
Holcus lanatus	H	40	FAC				
Rumex crispus	H	20	FAC				
Equisetum arvense	H	10	FAC				
Rubus discolor	S	60	FACU				
Populus balsamifera	T	5	FAC				

HYDROPHYTIC VEGETATION INDICATORS:

% of dominants OBL, FACW, & FAC 67%

Check all indicators that apply & explain below:

Visual observation of plant species growing in areas of prolonged inundation/saturation	____	Physiological/reproductive adaptations	____
Morphological adaptations	____	Wetland plant database	____
Technical Literature	____	Personal knowledge of regional plant communities	____
		Other (explain)	____

Hydrophytic vegetation present? (yes) no
Rationale for decision/Remarks:
More 50% of dominants are FAC or wetter.

HYDROLOGY

Is it the growing season? (yes) no	Water Marks: yes (no) on ____	Sediment Deposits: yes (no)
Based on: ____ soil temp (record temp ____) DATE other (explain)	Drift Lines: yes (no)	Drainage Patterns: yes (no)
Dept. of inundation: – inches	Oxidized Root (live roots) Channels <12 in. yes (no)	Local Soil Survey: yes (no)
Depth to free water in pit: >16 inches Depth to saturated soil: >16 inches	FAC Neutral: yes (no)	Water-stained Leaves yes (no)
Check all that apply & explain below: Stream, Lake or gage data: ____ Aerial photographs: ____ Other: ____	Other (explain):	

Wetland hydrology present? yes (no)
Rationale for decision/Remarks:
No indicators present. Area is upland slope which drains to large open water wetland.

SOILS

Map Unit Name (Series & Phase) URBAN

Drainage Class VARIED

Taxonomy (subgroup) —

Field observations confirm mapped type? (Yes) No

Profile Description

Depth (inches)	Horizon	Matrix color (Munsell moist)	Mottle colors (Munsell moist)	Mottle abundance size & contrast	Texture, concretions, structure, etc.	Drawing of soil profile (match description)
0-16	A	2.5Y 4/3	—	—	Sandy loam w/ cobbles	

Hydric Soil Indicators: (check all that apply)

- _____ Histosol
- _____ Histic Epipedon
- _____ Sulfidic Odor
- _____ Aquic Moisture Regime
- _____ Reducing Conditions
- _____ Gleyed or Low-Chroma (=1) matrix
- _____ Matrix chroma ≤ 2 with mottles
- _____ Mg or Fe Concretions
- _____ High Organic Content in Surface Layer of Sandy Soils
- _____ Organic Streaking in Sandy Soils
- _____ Listed on National/Local Hydric Soils List
- _____ Other (explain in remarks)

Hydric soils present? yes (no)

Rationale for decision/Remarks: Soils are sandy & have high chroma.

Wetland Determination (circle)

Hydrophytic vegetation present?	(yes)	no			
Hydric soils present?	yes	(no)	Is the sampling point within a wetland?	yes	(no)
Wetland hydrology present?	yes	(no)			

Rationale/Remarks: Not all three criteria are met.

NOTES: DP-A is located in southwest end of pond on the slope. Slopes are generally covered with Himalayan blackberry and have sandy, dry soils.

Revised 4/97

DATA FORM 1 *(Revised)*
Routine Wetland Determination
(WA State Wetland Delineation Manual or
1987 Corps Wetland Delineation Manual)

Project/Site: I-405 S. RENTON NICKEL - NELSEN	Date: 5/20/05
Applicant/owner: WSDOT	County: KING State: WA
Investigator(s): JL, DL, AM	S/T/R: 23/23N/4E
Do Normal Circumstances exist on the site? (yes) no Is the site significantly disturbed (atypical situation)? yes (no) Is the area a potential Problem Area? yes (no) Explanation of atypical or problem area:	Community ID: ✓ Transect ID: Plot ID: DP-B WL 0.9R

VEGETATION (For strata, indicate T = tree; S = shrub; H = herb; V = vine)

Dominant Plant Species	Stratum	% cover	Indicator	Dominant Plant Species	Stratum	% cover	Indicator
Phalaris arundinacea	H	30	FACW	Holcus lanatus	H	10	FAC
Eleocharis palustris	H	60	FACW+				
Salix sitchensis	S	10	FACW				
Salix lucida	S	10	FACW				
Populus balsamifera	saplings T	30	FAC				
Cornus sericea	S	5	FACW				

young pole

Hedera ivy

with surround

HYDROPHYTIC VEGETATION INDICATORS:

% of dominants OBL, FACW, & FAC 100%

Check all indicators that apply & explain below:

Visual observation of plant species growing in areas of prolonged inundation/saturation ____
Morphological adaptations ____
Technical Literature ____
Physiological/reproductive adaptations ____
Wetland plant database ____
Personal knowledge of regional plant communities ____
Other (explain) ____

Hydrophytic vegetation present? (yes) no
Rationale for decision/Remarks:
More than 50% are OBL, FACW, FAC

HYDROLOGY

Is it the growing season? (yes) no Based on: ____ soil temp (record temp ____). DATE other (explain)	Water Marks: yes (no) on ____ Drift Lines: yes (no)	Sediment Deposits: yes (no) Drainage Patterns: (yes) no
Dept. of inundation: - inches Depth to free water in pit: 8 inches Depth to saturated soil: 0 inches	Oxidized Root (live roots) Channels <12 in. yes (no) FAC Neutral: yes no	Local Soil Survey: yes (no) Water-stained Leaves yes (no)
Check all that apply & explain below: Stream, Lake or gage data: ____ Aerial photographs: ____ Other: ____	Other (explain):	

Wetland hydrology present? (yes) no
Rationale for decision/Remarks:
Soils saturated to surface & free water present @ 8".
Soil pit located, ~~near~~ current water level of pond upslope of

SOILS

Map Unit Name (Series & Phase) URBAN

Drainage Class VARIED

Taxonomy (subgroup) —

Field observations confirm mapped type? Yes (No)

Profile Description

Depth (inches)	Horizon	Matrix color (Munsell moist)	Mottle colors (Munsell moist)	Mottle abundance size & contrast	Texture, concretions, structure, etc.	Drawing of soil profile (match description)
0-2	A1	10YR 2/1	—	—	Sandy loam	
2-10	A2	2.5Y 3/2	10YR 4/4	indistinct few	sandy loam	
10-16+	B	2.5Y 4/4	10YR 4/2	common medium distinct	Sandy loam w/ cobbles & sand	

Hydric Soil Indicators: (check all that apply)

- ____ Histosol
- ____ Histic Epipedon
- ____ Sulfidic Odor
- ____ Aquic Moisture Regime
- ____ Reducing Conditions
- ____ Gleyed or Low-Chroma (=1) matrix
- X Matrix chroma ≤ 2 with mottles
- ____ Mg or Fe Concretions
- ____ High Organic Content in Surface Layer of Sandy Soils
- ____ Organic Streaking in Sandy Soils
- ____ Listed on National/Local Hydric Soils List
- ____ Other (explain in remarks)

Hydric soils present? (yes) no

Rationale for decision/Remarks:
Soil contains low chroma and mottles.

Wetland Determination (circle)

Hydrophytic vegetation present?	(yes)	no			
Hydric soils present?	(yes)	no	Is the sampling point within a wetland?	(yes)	no
Wetland hydrology present?	(yes)	no			

Rationale/Remarks:
All three criteria are met.

NOTES: DP-B is located @ south west end of POW, near, just upslope of current water level. Majority of wetland 0.9R is POW. A narrow strip PSS rings the POW and is dominated by S. alix sitchensis and S. lucida. The slope is steep adjacent to wetland.

Revised 4/97

DATA FORM 1 *(Revised)*
Routine Wetland Determination
(WA State Wetland Delineation Manual or
1987 Corps Wetland Delineation Manual)

Project/Site: Nelsen Property
Applicant/owner: WSDOT 405 Project - S. Renton 22116.07
Investigator(s): AM, IL, OL

Date: 5/20/05
County: King
State: WA
S/T/R: 23/23N/4E

Do Normal Circumstances exist on the site? (yes) no
Is the site significantly disturbed (atypical situation)? yes (no)
Is the area a potential Problem Area? yes (no)
Explanation of atypical or problem area:

Community ID: upland
Transect ID:
Plot ID: DP-C

VEGETATION (For strata, indicate T = tree; S = shrub; H = herb; V = vine)

Dominant Plant Species	Stratum	% cover	Indicator	Dominant Plant Species	Stratum	% cover	Indicator
Plantago lanceolata	H	20	FAC				
Lotus corniculatus	H	25	FAC				
Taraxacum officinale	H	5	FACU				
Trifolium repens	H	5	FAC				
Agrostis sp.	H	45	FAC				

HYDROPHYTIC VEGETATION INDICATORS:

% of dominants OBL, FACW, & FAC 100

Check all indicators that apply & explain below:

Visual observation of plant species growing in areas of prolonged inundation/saturation ____
Morphological adaptations ____
Technical Literature ____
Physiological/reproductive adaptations ____
Wetland plant database X
Personal knowledge of regional plant communities ____
Other (explain) ____

Hydrophytic vegetation present? (yes) no
Rationale for decision/Remarks:
All dominant plants are FAC

HYDROLOGY

Is it the growing season? (yes) no

Based on: ____ soil temp (record temp ____)
time of year ____ other (explain)

Dept. of inundation: – inches
Depth to free water in pit: – inches
Depth to saturated soil: 0-2 inches

Water Marks: yes (no) on ____
Sediment Deposits: yes (no)
Drift Lines: yes (no)
Drainage Patterns: yes (no)
Oxidized Root (live roots) Channels <12 in. yes (no)
Local Soil Survey: yes (no)
FAC Neutral: yes (no)
Water-stained Leaves yes (no)

Check all that apply & explain below:
Stream, Lake or gage data: ____
Aerial photographs: ____ Other: ____

Other (explain):

Wetland hydrology present? yes (no)
Rationale for decision/Remarks:
Soil saturated from 0-2 inches, and moist below. Soil saturation in upper horizon likely due to recent rainfall.

SOILS

Map Unit Name (Series & Phase) URBAN LAND

Drainage Class VARIED

Field observations confirm mapped type? Yes (No)

Taxonomy (subgroup) —

Profile Description

Depth (inches)	Horizon	Matrix color (Munsell moist)	Mottle colors (Munsell moist)	Mottle abundance size & contrast	Texture, concretions, structure, etc.	Drawing of soil profile (match description)
0-4	A	2.5Y 3/1	—	—	Sandy loam	
4-11	B	10YR 3/2	7.5YR 4/4	fine, few, distinct	loamy sand w/ cobbles	
11+	too compact to sample					

Hydric Soil Indicators: (check all that apply)

- ____ Histosol
- ____ Histic Epipedon
- ____ Sulfidic Odor
- ____ Aquic Moisture Regime
- ____ Reducing Conditions
- ____ Gleyed or Low-Chroma (=1) matrix
- X Matrix chroma ≤ 2 with mottles
- ____ Mg or Fe Concretions
- ____ High Organic Content in Surface Layer of Sandy Soils
- ____ Organic Streaking in Sandy Soils
- ____ Listed on National/Local Hydric Soils List
- ____ Other (explain in remarks)

Hydric soils present? (yes) no

Rationale for decision/Remarks:

Matrix chroma of 2 with mottles observed.

Wetland Determination (circle)

Hydrophytic vegetation present?	(yes)	no			
Hydric soils present?	(yes)	no	Is the sampling point within a wetland?	yes	(no)
Wetland hydrology present?	yes	(no)			

Rationale/Remarks:

Wetland hydrology criteria not met.

NOTES:

DP-C is located in meadow area N of pond (wetland 0.8R). Areas appears to contain fill/compact soil. Some trees present in meadow, species are: chestnut, hawthorn, & cottonwood.

Revised 4/97

DATA FORM 1 *(Revised)*
Routine Wetland Determination
(WA State Wetland Delineation Manual or
1987 Corps Wetland Delineation Manual)

Project/Site: Nelsen Property
Applicant/owner: WSDOT 405 Project - S. Renton
Investigator(s): AM, IL, DL

Date: 5/20/05
County: King
State: WA
S/T/R: 23/23N/4E

Do Normal Circumstances exist on the site? (yes) no
Is the site significantly disturbed (atypical situation)? yes (no)
Is the area a potential Problem Area? yes (no)
Explanation of atypical or problem area:

Community ID: wetland
Transect ID:
Plot ID: OP-0

VEGETATION (For strata, indicate T = tree; S = shrub; H = herb; V = vine)

Dominant Plant Species	Stratum	% cover	Indicator	Dominant Plant Species	Stratum	% cover	Indicator
Salix lucida	S	30	FACW				
Populus balsamifera	T	70	FAC				
Rubus discolor	S	40	FACU				
Solanum dulcamara	V	3	FACU				

HYDROPHYTIC VEGETATION INDICATORS:

% of dominants OBL, FACW, & FAC 100

Check all indicators that apply & explain below:

Visual observation of plant species growing in areas of prolonged inundation/saturation ____
Morphological adaptations ____
Technical Literature ____
Physiological/reproductive adaptations ____
Wetland plant database X
Personal knowledge of regional plant communities ____
Other (explain) ____

Hydrophytic vegetation present? (yes) no
Rationale for decision/Remarks:
All dominant plants are FAC or wetter

HYDROLOGY

Is it the growing season? (yes) no

Based on: ____ soil temp (record temp ____)
time of year ____ other (explain)

Dept. of inundation: ____ inches
Depth to free water in pit: 2 inches
Depth to saturated soil: Surface inches

Water Marks: (yes) no on ____
Drift Lines: yes (no)
Oxidized Root (live roots) Channels <12 in. (yes) no
FAC Neutral: yes (no)
Sediment Deposits: yes (no)
Drainage Patterns: yes (no)
Local Soil Survey: yes (no)
Water-stained Leaves (yes) no

Check all that apply & explain below:
Stream, Lake or gage data: ____
Aerial photographs: ____ Other: ____
Other (explain):

Wetland hydrology present? (yes) no
Rationale for decision/Remarks:
Free water present within 2" of the soil surface. Plot is adjacent to permanently ponded area.

SOILS

Map Unit Name (Series & Phase) URBAN LAND

Drainage Class VARIED

Taxonomy (subgroup) —

Field observations confirm mapped type? Yes (No)

Profile Description

Depth (inches)	Horizon	Matrix color (Munsell moist)	Mottle colors (Munsell moist)	Mottle abundance size & contrast	Texture, concretions, structure, etc.	Drawing of soil profile (match description)
0-5	A	10YR 2/1	—	—	Sandy loam	
5-16+	B	2.5Y 3/2	10YR 4/4	few, faint, fine	sandy loam	

Hydric Soil Indicators: (check all that apply)

- ____ Histosol
- ____ Histic Epipedon
- ____ Sulfidic Odor
- ____ Aquic Moisture Regime
- ____ Reducing Conditions
- X Gleyed or Low-Chroma (=1) matrix
- X Matrix chroma ≤ 2 with mottles
- ____ Mg or Fe Concretions
- ____ High Organic Content in Surface Layer of Sandy Soils
- ____ Organic Streaking in Sandy Soils
- ____ Listed on National/Local Hydric Soils List
- ____ Other (explain in remarks)

Hydric soils present? (yes) no

Rationale for decision/Remarks:

Low chroma matrix & mottles observed

Wetland Determination (circle)

Hydrophytic vegetation present?	(yes)	no		
Hydric soils present?	(yes)	no	Is the sampling point within a wetland?	(yes) no
Wetland hydrology present?	(yes)	no		

Rationale/Remarks:

All 3 wetland criteria met.

NOTES: Located in east end of POW Wetland 0.9R.

~~in flat grass-dominated~~

Revised 4/97

WETLAND RATING FORM – WESTERN WASHINGTON

Name of wetland (if known): 0.9 R (Nelsen)

Location: SEC: 23 TWNSHP: 23N RNGE: 4E (attach map with outline of wetland to rating form)

Person(s) Rating Wetland: Ilan Logan, Adam Merrill, Derek Lozano Affiliation: I405 S. Renton Nichol Date of site visit: 5/20/05

SUMMARY OF RATING

Category based on FUNCTIONS provided by wetland

I___ II___ III X IV___

Category I = Score >=70
Category II = Score 51-69
Category III = Score 30-50
Category IV = Score < 30

Score for Water Quality Functions	12
Score for Hydrologic Functions	24
Score for Habitat Functions	19
TOTAL score for functions	45

Category based on SPECIAL CHARACTERISTICS of wetland

I___ II___ Does not Apply X

Final Category (choose the "highest" category from above) III

Check the appropriate type and class of wetland being rated.

Wetland Type		Wetland Class	
Estuarine		**Depressional**	X
Natural Heritage Wetland		**Riverine**	
Bog		**Lake-fringe**	
Mature Forest		**Slope**	
Old Growth Forest		**Flats**	
Coastal Lagoon		**Freshwater Tidal**	
Interdunal			
None of the above	X		

Does the wetland being rated meet any of the criteria below?

If you answer YES to any of the questions below you will need to protect the wetland according to the regulations regarding the special characteristics found in the wetland.

Check List for Wetlands That Need Special Protection, and That Are Not Included in the Rating	YES	NO
SP1. *Has the wetland been documented as a habitat for any Federally listed Threatened or Endangered plant or animal species (T/E species)?* For the purposes of this rating system, "documented" means the wetland is on the appropriate state or federal database.		✓
SP2. *Has the wetland been documented as habitat for any State listed Threatened or Endangered plant or animal species?* For the purposes of this rating system, "documented" means the wetland is on the appropriate state database.		✓
SP3. *Does the wetland contain individuals of Priority species listed by the WDFW for the state?*		✓
SP4. *Does the wetland have a local significance in addition to its functions?* For example, the wetland has been identified in the Shoreline Master Program, the Critical Areas Ordinance, or in a local management plan as having special significance.		✓

To complete the next part of the data sheet you will need to determine the Hydrogeomorphic Class of the wetland being rated.

The hydrogeomorphic classification groups wetlands into those that function in similar ways. This simplifies the questions needed to answer how well the wetland functions. The Hydrogeomorphic Class of a wetland can be determined using the key below. See p. 24 for more detailed instructions on classifying wetlands.

Classification of Vegetated Wetlands for Western Washington

Wetland Name: 0.9R **Date:** 5/20/05

1. Are the water levels in the wetland usually controlled by tides (i.e. except during floods)?
NO – go to 2 **YES** – the wetland class is **Tidal Fringe**

If yes, is the salinity of the water during periods of annual low flow below 0.5 ppt (parts per thousand)? **YES – Freshwater Tidal Fringe** **NO – Saltwater Tidal Fringe (Estuarine)**

*If your wetland can be classified as a Freshwater Tidal Fringe use the forms for **Riverine** wetlands. If it is Saltwater Tidal Fringe it is rated as an **Estuarine** wetland.* Wetlands that were called estuarine in the first and second editions of the rating system are called Salt Water Tidal Fringe in the Hydrogeomorphic Classification. Estuarine wetlands were categorized separately in the earlier editions, and this separation is being kept in this revision. To maintain consistency between editions, the term "Estuarine" wetland is kept. Please note, however, that the characteristics that define Category I and II estuarine wetlands have changed (see p.).

2. Is the topography within the wetland flat and precipitation is only source (>90%) of water to it.
NO – go to 3 **YES** – The wetland class is **Flats**

If your wetland can be classified as a "Flats" wetland, use the form for **Depressional** wetlands.

3. Does the wetland **meet both** of the following criteria?

___The vegetated part of the wetland is on the shores of a body of open water (without any vegetation on the surface) where at least 20 acres (8 ha) are permanently inundated (ponded or flooded);

___At least 30% of the open water area is deeper than 6.6 ft (2 m)?

NO – go to 4 **YES** – The wetland class is **Lake-fringe (Lacustrine Fringe)**

4. Does the wetland **meet all** of the following criteria?

____The wetland is on a slope (*slope can be very gradual*),

____The water flows through the wetland in one direction (unidirectional) and usually comes from seeps. It may flow subsurface, as sheetflow, or in a swale without distinct banks.

____The water leaves the wetland **without being impounded**?
NOTE: *Surface water does not pond in these type of wetlands except occasionally in very small and shallow depressions or behind hummocks(depressions are usually <3ft diameter and less than 1 foot deep).*

NO – go to 5 **YES** – The wetland class is **Slope**

5. Is the wetland in a valley, or stream channel, where it gets inundated by overbank flooding from that stream or river? The flooding should occur at least once every two years, on the average, to answer "yes." *The wetland can contain depressions that are filled with water when the river is not flooding.*

NO – go to 6 **YES** – The wetland class is **Riverine**

6. Is the wetland in a topographic depression in which water ponds, or is saturated to the surface, at some time of the year. *This means that any outlet, if present, is higher than the interior of the wetland.*

NO – go to 7 **YES** – The wetland class is **Depressional**

7. Is the wetland located in a very flat area with no obvious depression and no stream or river running through it and providing water. The wetland seems to be maintained by high groundwater in the area. The wetland may be ditched, but has no obvious natural outlet.

NO – go to 8 **YES** – The wetland class is **Depressional**

8. Your wetland seems to be difficult to classify. For example, seeps at the base of a slope may grade into a riverine floodplain, or a small stream within a depressional wetland has a zone of flooding along its sides. Sometimes we find characteristics of several different hydrogeomorphic classes within one wetland boundary. Use the following table to identify the appropriate class to use for the rating system if you have several HGM classes present within your wetland. NOTE: Use this table only if the class that is recommended in the second column represents 10% or more of the total area of the wetland being rated. If the area of the second class is less than 10% classify the wetland using the first class.

HGM Classes Within a Delineated Wetland Boundary	*Class to Use in Rating*
Slope + Riverine	Riverine
Slope + Depressional	Depressional
Slope + Lake-fringe	Lake-fringe
Depressional + Riverine along stream within boundary	Depressional
Depressional + Lake-fringe	Depressional
Salt Water Tidal Fringe and any other class of freshwater wetland	Treat as ESTUARINE under wetlands with special characteristics

If you are unable still to determine which of the above criteria apply to your wetland, or you have more than 2 HGM classes within a wetland boundary, classify the wetland as **Depressional** for the rating.

D	Depressional and Flats Wetlands	Points
	WATER QUALITY FUNCTIONS - Indicators that wetland functions to improve water quality	
D	**D 1. Does the wetland have the potential to improve water quality?** *(see p. 38)*	
D	D 1.1 Characteristics of surface water flows out of the wetland: Wetland is a depression with no surface water outlet — points = 3 Wetland has an intermittently flowing, or highly constricted, outlet — points = 2 Wetland has an unconstricted surface outlet — points = 1 Wetland is flat and has no obvious outlet and/or outlet is a ditch — points = 1	3
D	D 1.2 The soil 2 inches below the surface is clay, organic, or smells anoxic (hydrogen sulfide or rotten eggs). YES — points = 4 NO — points = 0	Ø
D	D 1.3 Characteristics of persistent vegetation (emergent, shrub, and/or forest class): Wetland has persistent, ungrazed, vegetation > = 95% of area — points = 5 Wetland has persistent, ungrazed, vegetation > = 1/2 of area — points = 3 Wetland has persistent, ungrazed vegetation > = 1/10 of area — points = 1 Wetland has persistent, ungrazed vegetation <1/10 of area — points = 0	1
D	D1.4 Characteristics of seasonal ponding or inundation. *This is the area of the wetland that is ponded for at least 2 months, but dries out sometime during the year. Do not count the area that is permanently ponded. Estimate area as the average condition 5 out of 10 yrs.* Area seasonally ponded is > ½ total area of wetland — points = 4 Area seasonally ponded is > ¼ total area of wetland — points = 2 Area seasonally ponded is < ¼ total area of wetland — points = 0 NOTE: *See text for indicators of seasonal and permanent inundation..*	2
D	**Total for D 1** *Add the points in the boxes above*	6
D	**D 2. Does the wetland have the opportunity to improve water quality?** *(see p. 44)* Answer YES if you know or believe there are pollutants in groundwater or surface water coming into the wetland that would otherwise reduce water quality in streams, lakes or groundwater downgradient from the wetland? *Note which of the following conditions provide the sources of pollutants.* — Grazing in the wetland or within 150 ft X Untreated stormwater discharges to wetland — Tilled fields or orchards within 150 ft of wetland X A stream or culvert discharges into wetland that drains developed areas, residential areas, farmed fields, roads, or clear-cut logging X Residential, urban areas, golf courses are within 150 ft of wetland — Wetland is fed by groundwater high in phosphorus or nitrogen — Other _____ YES multiplier is **2** NO multiplier is **1**	multiplier 2
D	**TOTAL - Water Quality Functions** Multiply the score from D1 by D2 ***Add score to table on p. 1***	12

D	Depressional and Flats Wetlands	Points
	HYDROLOGIC FUNCTIONS - Indicators that wetland functions to reduce flooding and stream degradation	
	D 3. Does the wetland have the <u>potential</u> to reduce flooding and erosion? *(see p. 46)*	
D	D 3.1 Characteristics of surface water flows out of the wetland Wetland has no surface water outlet — points = 4 Wetland has an intermittently flowing, or highly constricted, outlet — points = 2 Wetland is flat and has no obvious outlet and/or outlet is a small ditch — points = 1 Wetland has an unconstricted surface outlet — points = 0	4
D	D 3.2 Depth of storage during wet periods *Estimate the height of ponding above the bottom of the outlet* Marks of ponding are 3 ft or more above the surface — points = 7 The wetland is a "headwater" wetland" — points = 5 Marks of ponding between 2 ft to < 3 ft from surface — points = 5 Marks are at least 0.5 ft to < 2 ft from surface — points = 3 Wetland is flat but has small depressions on the surface that trap water — points = 1 Marks of ponding less than 0.5 ft — points = 0	5
D	D 3.3 Contribution of wetland to storage in the watershed *Estimate the ratio of the area of upstream basin contributing surface water to the wetland to the area of the wetland itself.* The area of the basin is less than 10 times the area of wetland — points = 5 The area of the basin is 10 to 100 times the area of the wetland — points = 3 The area of the basin is more than 100 times the area of the wetland — points = 0 Wetland is in the FLATS class (basin = the wetland, by definition) — points = 5	3
D	**Total for D 3** *Add the points in the boxes above*	12
D	**D 4. Does the wetland have the <u>opportunity</u> to reduce flooding and erosion?** ***(see p. 49)*** Answer YES if the wetland is in a location in the watershed where the flood storage, or reduction in water velocity, it provides helps protect downstream property and aquatic resources from flooding or excessive and/or erosive flows. Answer NO if the water coming into the wetland is controlled by a structure such as flood gate, tide gate, flap valve, reservoir etc. OR you estimate that more than 90% of the water in the wetland is from groundwater. *Note which of the following indicators of opportunity apply.* — Wetland is in a headwater of a river or stream that has flooding problems — Wetland drains to a river or stream that has flooding problems X Wetland has no outlet and impounds surface runoff water that might otherwise flow into a river or stream that has flooding problems — Other _____ **YES** multiplier is **2** **NO** multiplier is **1**	multiplier 2
D	**TOTAL - Hydrologic Functions** Multiply the score from D 3 by D 4 ***Add score to table on p. 1***	24

These questions apply to wetlands of all HGM classes.	Points
HABITAT FUNCTIONS - Indicators that wetland functions to provide important habitat	
H 1. Does the wetland have the potential to provide habitat for many species?	
H 1.1 Vegetation structure ***(see p. 72)*** *Check the types of vegetation classes present (as defined by Cowardin) if the class covers more than 10% of the area of the wetland or ¼ acre.* _X_ Aquatic bed ___ Emergent plants _X_ Scrub/shrub (areas where shrubs have >30% cover) ___ Forested (areas where trees have >30% cover) ___ Forested areas have 3 out of 5 strata (canopy, sub-canopy, shrubs, herbaceous, moss/ground-cover) *Add the number of vegetation types that qualify. If you have:* 4 types or more — points = 4 3 types — points = 2 2 types — points = 1 1 type — points = 0	1
H 1.2. Hydroperiods ***(see p. 73)*** *Check the types of water regimes (hydroperiods) present within the wetland. The water regime has to cover more than 10% of the wetland or ¼ acre to count. (see text for descriptions of hydroperiods)* _X_ Permanently flooded or inundated — 4 or more types present — points = 3 _X_ Seasonally flooded or inundated — 3 types present — points = 2 ___ Occasionally flooded or inundated — 2 types present — point = 1 ___ Saturated only ___ Permanently flowing stream or river in, or adjacent to, the wetland ___ Seasonally flowing stream in, or adjacent to, the wetland ___ ***Lake-fringe wetland* = 2 points** ___ ***Freshwater tidal wetland* = 2 points**	1
H 1.3. Richness of Plant Species ***(see p. 75)*** Count the number of plant species in the wetland that cover at least 10 ft^2. *(different patches of the same species can be combined to meet the size threshold)* *You do not have to name the species.* *Do not include Eurasian Milfoil, reed canarygrass, purple loosestrife, Canadian Thistle* If you counted: > 19 species — points = 2 5 - 19 species — points = 1 < 5 species — points = 0 *List species below if you want to:*	1

H 1.4. Interspersion of habitats *(see p. 76)*

Decide from the diagrams below whether interspersion between types of vegetation (described in H 1.1), or vegetation types and unvegetated areas (can include open water or mudflats) is high, medium, low, or none.

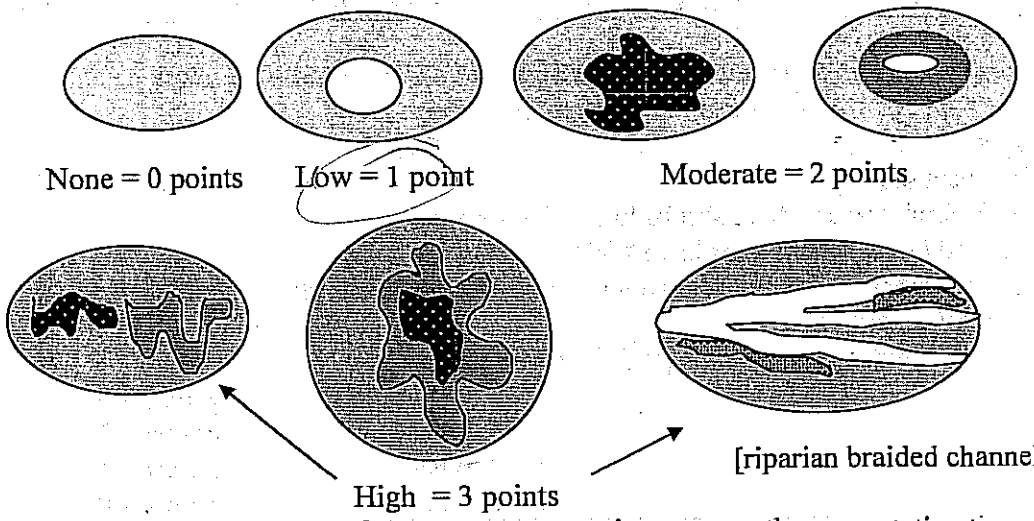

NOTE: If you have four or more vegetation types or three vegetation types and open water the rating is always "high".

1

H 1.5. Special Habitat Features: *(see p. 77)*

Check the habitat features that are present in the wetland. The number of checks is the number of points you put into the next column.

____Large, downed, woody debris within the wetland (>4in. diameter and 6 ft long).

____Standing snags (diameter at the bottom > 4 inches) in the wetland

____Undercut banks are present for at least 6.6 ft (2m) and/or overhanging vegetation extends at least 3.3 ft (1m) over a stream for at least 33 ft (10m)

____Stable steep banks of fine material that might be used by beaver or muskrat for denning (>30degree slope) OR signs of recent beaver activity are present

X At least ¼ acre of thin-stemmed persistent vegetation or woody branches are present in areas that are permanently or seasonally inundated. *(structures for egg-laying by amphibians)*

____Invasive plants cover less than 25% of the wetland area in each stratum of plants

1

H 1. TOTAL Score - potential for providing habitat
Add the scores in the column above

5

Comments

H 2. Does the wetland have the opportunity to provide habitat for many species?	
H 2.1 Buffers ***(see p. 80)*** *Choose the description that best represents condition of buffer of wetland. The highest scoring criterion that applies to the wetland is to be used in the rating. See text for definition of "undisturbed."* — 100 m (330ft) of relatively undisturbed vegetated areas, rocky areas, or open water >95% of circumference. No developed areas within undisturbed part of buffer. **(relatively undisturbed also means no-grazing)** **Points = 5** — 100 m (330 ft) of relatively undisturbed vegetated areas, rocky areas, or open water > 50% circumference. **Points = 4** — 50 m (170ft) of relatively undisturbed vegetated areas, rocky areas, or open water >95% circumference. **Points = 4** — 100 m (330ft) of relatively undisturbed vegetated areas, rocky areas, or open water > 25% circumference, . **Points = 3** — 50 m (170ft) of relatively undisturbed vegetated areas, rocky areas, or open water for > 50% circumference. **Points = 3** **If buffer does not meet any of the criteria above** — No paved areas (except paved trails) or buildings within 25 m (80ft) of wetland > 95% circumference. Light to moderate grazing, or lawns are OK. **Points = 2** — No paved areas or buildings within 50m of wetland for >50% circumference. Light to moderate grazing, or lawns are OK. **Points = 2** — Heavy grazing in buffer. **Points = 1** — Vegetated buffers are <2m wide (6.6ft) for more than 95% of the circumference (e.g. tilled fields, paving, basalt bedrock extend to edge of wetland **Points = 0.** X — Buffer does not meet any of the criteria above. **Points = 1**	1
H 2.2 Corridors and Connections ***(see p. 81)*** H 2.2.1 Is the wetland part of a relatively undisturbed and unbroken vegetated corridor (either riparian or upland) that is at least 150 ft wide, has at least 30% cover of shrubs, forest or native undisturbed prairie, that connects to estuaries, other wetlands or undisturbed uplands that are at least 250 acres in size? (*dams in riparian corridors, heavily used gravel roads, paved roads, are considered breaks in the corridor*). YES = **4 points** (*go to H 2.3*) NO = go to H 2.2.2 H 2.2.2 Is the wetland part of a relatively undisturbed and unbroken vegetated corridor (either riparian or upland) that is at least 50ft wide, has at least 30% cover of shrubs or forest, and connects to estuaries, other wetlands or undisturbed uplands that are at least 25 acres in size? **OR** a **Lake-fringe** wetland, if it does not have an undisturbed corridor as in the question above? YES = **2 points** (*go to H 2.3*) NO = H 2.2.3 H 2.2.3 Is the wetland: within 5 mi (8km) of a brackish or salt water estuary OR within 3 mi of a large field or pasture (>40 acres) OR within 1 mi of a lake greater than 20 acres? YES = **1 point** NO = **0 points**	Ø

H 2.3 Near or adjacent to other priority habitats listed by WDFW *(see p. 82)*

Which of the following priority habitats are within 330ft (100m) of the wetland?
(see text for a more detailed description of these priority habitats)

____**Riparian**: The area adjacent to aquatic systems with flowing water that contains elements of both aquatic and terrestrial ecosystems which mutually influence each other.

____**Aspen Stands:** Pure or mixed stands of aspen greater than 0.8 ha (2 acres).

____**Cliffs:** Greater than 7.6 m (25 ft) high and occurring below 5000 ft.

____**Old-growth forests:** (Old-growth west of Cascade crest) Stands of at least 2 tree species, forming a multi-layered canopy with occasional small openings; with at least 20 trees/ha (8 trees/acre) > 81 cm (32 in) dbh or > 200 years of age.

____**Mature forests:** Stands with average diameters exceeding 53 cm (21 in) dbh; crown cover may be less that 100%; crown cover may be less that 100%; decay, decadence, numbers of snags, and quantity of large downed material is generally less than that found in old-growth; 80 - 200 years old west of the Cascade crest.

____**Prairies:** Relatively undisturbed areas (as indicated by dominance of native plants) where grasses and/or forbs form the natural climax plant community.

____**Talus:** Homogenous areas of rock rubble ranging in average size 0.15 - 2.0 m (0.5 - 6.5 ft), composed of basalt, andesite, and/or sedimentary rock, including riprap slides and mine tailings. May be associated with cliffs.

____**Caves:** A naturally occurring cavity, recess, void, or system of interconnected passages

____**Oregon white Oak:** Woodlands Stands of pure oak or oak/conifer associations where canopy coverage of the oak component of the stand is 25%.

____**Urban Natural Open Space**: A priority species resides within or is adjacent to the open space and uses it for breeding and/or regular feeding; and/or the open space functions as a corridor connecting other *priority habitats*, especially those that would otherwise be isolated; and/or the open space is an isolated remnant of natural habitat larger than 4 ha (10 acres) and is surrounded by urban development.

____**Estuary/Estuary-like:** Deepwater tidal habitats and adjacent tidal wetlands, usually semi-enclosed by land but with open, partly obstructed or sporadic access to the open ocean, and in which ocean water is at least occasionally diluted by freshwater runoff from the land. The salinity may be periodically increased above that of the open ocean by evaporation. Along some low-energy coastlines there is appreciable dilution of sea water. Estuarine habitat extends upstream and landward to where ocean-derived salts measure less than 0.5ppt. during the period of average annual low flow. Includes both estuaries and lagoons.

____**Marine/Estuarine Shorelines**: Shorelines include the intertidal and subtidal zones of beaches, and may also include the backshore and adjacent components of the terrestrial landscape (e.g., cliffs, snags, mature trees, dunes, meadows) that are important to shoreline associated fish and wildlife and that contribute to shoreline function (e.g., sand/rock/log recruitment, nutrient contribution, erosion control).

If wetland has **3 or more** priority habitats = **4 points**
If wetland has **2** priority habitats = **3 points**
If wetland has **1** priority habitat = **1 point** No habitats = 0 points

0

H 2.4 Wetland Landscape *(choose the **one** description of the landscape around the wetland that best fits)* ***(see p. 84)*** There are at least 3 other wetlands within ½ mile, and the connections between them are relatively undisturbed (light grazing between wetlands OK, as is lake shore with some boating, but connections should NOT be bisected by paved roads, fill, fields, or other development. points = 5 The wetland is Lake-fringe on a lake with little disturbance and there are 3 other lake-fringe wetlands within ½ mile points = 5 There are at least 3 other wetlands within ½ mile, BUT the connections between them are disturbed points = 3 The wetland is Lake-fringe on a lake **with** disturbance and there are 3 other lake-fringe wetland within ½ mile points = 3 There is at least 1 wetland within ½ mile. points = 2 There are no wetlands within ½ mile. points = 0	3
H 2. TOTAL Score - opportunity for providing habitat *Add the scores in the column above*	4
Total Score for Habitat Functions – add the points for H 1, H 2 and record the result on p. 1	9

DATA FORM 1 *(Revised)*
Routine Wetland Determination
(WA State Wetland Delineation Manual or
1987 Corps Wetland Delineation Manual)

Project/Site: WSDOT 405 Project S. Renton
Applicant/owner: WSDOT
Investigator(s): DL, AM

Date: 1/5/04
County: King
State: WA
S/T/R: 19/23N/5E

Do Normal Circumstances exist on the site? (yes) no
Is the site significantly disturbed (atypical situation)? yes (no)
Is the area a potential Problem Area? yes (no)
Explanation of atypical or problem area:

Community ID: upland
Transect ID:
Plot ID: 2.2R-A

VEGETATION (For strata, indicate T = tree; S = shrub; H = herb; V = vine)

Dominant Plant Species	Stratum	% cover	Indicator	Dominant Plant Species	Stratum	% cover	Indicator
Rubus discolor	S	65	FACU				

HYDROPHYTIC VEGETATION INDICATORS:

% of dominants OBL, FACW, & FAC 0

Check all indicators that apply & explain below:

Visual observation of plant species growing in areas of prolonged inundation/saturation ____
Morphological adaptations ____
Technical Literature ____
Physiological/reproductive adaptations X
Wetland plant database ____
Personal knowledge of regional plant communities ____
Other (explain) ____

Hydrophytic vegetation present? yes (no)
Rationale for decision/Remarks:
Dominant plant is FACU

HYDROLOGY

Is it the growing season? yes (no)

Based on: ____ soil temp (record temp ____)
time of year ____ other (explain)

Dept. of inundation: ____ inches

Depth to free water in pit: ____ inches
Depth to saturated soil: ____ inches

Check all that apply & explain below:
Stream, Lake or gage data: ____
Aerial photographs: ____ Other: ____

Water Marks: yes (no) on ____
Drift Lines: yes (no)
Oxidized Root (live roots) Channels <12 in. yes (no)
FAC Neutral: yes no
Sediment Deposits: yes (no)
Drainage Patterns: yes (no)
Local Soil Survey: yes (no)
Water-stained Leaves yes (no)
Other (explain):

Wetland hydrology present? yes (no)
Rationale for decision/Remarks:
Soils are not saturated to at least 16" depth. Plot is located up a steep slope from wetland.

SOILS

Map Unit Name (Series & Phase) Urban Land

Drainage Class Variable

Taxonomy (subgroup) NA

Field observations confirm mapped type? Yes No

Profile Description

Depth (inches)	Horizon	Matrix color (Munsell moist)	Mottle colors (Munsell moist)	Mottle abundance size & contrast	Texture, concretions, structure, etc.	Drawing of soil profile (match description)
0-16+	A	2.5Y 4/2	—	—	Sandy loam	

Hydric Soil Indicators: (check all that apply)

- _____ Histosol
- _____ Histic Epipedon
- _____ Sulfidic Odor
- _____ Aquic Moisture Regime
- _____ Reducing Conditions
- _____ Gleyed or Low-Chroma (=1) matrix
- _____ Matrix chroma ≤ 2 with mottles
- _____ Mg or Fe Concretions
- _____ High Organic Content in Surface Layer of Sandy Soils
- _____ Organic Streaking in Sandy Soils
- _____ Listed on National/Local Hydric Soils List
- _____ Other (explain in remarks)

Hydric soils present? yes no

Rationale for decision/Remarks:

No hydric soil indicators observed

Wetland Determination (circle)

Hydrophytic vegetation present? yes no

Hydric soils present? yes no

Wetland hydrology present? yes no

Is the sampling point within a wetland? yes no

Rationale/Remarks:

No wetland criteria met.

NOTES:

DP A is located upslope (½ N) of wetland 2.2R.
Surrounding upland is primarily RUDI - covered slope.

Revised 4/97

DATA FORM 1 *(Revised)*
Routine Wetland Determination
(WA State Wetland Delineation Manual or
1987 Corps Wetland Delineation Manual)

Project/Site: WSDOT 405 Project S. Renton	Date: 1/5/04
Applicant/owner: WSDOT	County: King State: WA S/T/R: 19/23N/5E
Investigator(s): Am, JL	
Do Normal Circumstances exist on the site? (yes) no Is the site significantly disturbed (atypical situation)? yes (no) Is the area a potential Problem Area? yes (no) Explanation of atypical or problem area:	Community ID: Wetland Transect ID: Plot ID: 0.2R-B

VEGETATION (For strata, indicate T = tree; S = shrub; H = herb; V = vine)

Dominant Plant Species	Stratum	% cover	Indicator	Dominant Plant Species	Stratum	% cover	Indicator
Phalaris arundinacea	H	100	FACW				
Rubus discolor	S	15	FACU				
Pseudotsuga menziesii	T	15	FACU				

not located in wetland

HYDROPHYTIC VEGETATION INDICATORS:

% of dominants OBL, FACW, & FAC 100

Check all indicators that apply & explain below:

Visual observation of plant species growing in areas of prolonged inundation/saturation	___	Physiological/reproductive adaptations	___
Morphological adaptations	___	Wetland plant database	V
Technical Literature	___	Personal knowledge of regional plant communities	___
		Other (explain)	___

Hydrophytic vegetation present? (yes) no

Rationale for decision/Remarks:
Dominant plant is FACW

HYDROLOGY

Is it the growing season? yes (no)	Water Marks: yes (no) on ___	Sediment Deposits: yes (no)
Based on: ___ soil temp (record temp ___) time of year ___ other (explain)	Drift Lines: yes (no)	Drainage Patterns: (yes) no
Dept. of inundation: — inches	Oxidized Root (live roots) Channels <12 in. yes (no)	Local Soil Survey: yes (no)
Depth to free water in pit: — inches Depth to saturated soil: — inches	FAC Neutral: yes no	Water-stained Leaves (yes) no
Check all that apply & explain below: Stream, Lake or gage data: ___ Aerial photographs: ___ Other: ___	Other (explain):	

Wetland hydrology present? (yes) no

Rationale for decision/Remarks:
Signs of seasonal inundation present; hydrology expected to be present in spring.
Wetland hydrology inferred from presence of hydric soil & PHAR.

SOILS

Map Unit Name (Series & Phase) Urban Land

Drainage Class variable

Taxonomy (subgroup) NA

Field observations confirm mapped type? Yes (No)

Profile Description

Depth (inches)	Horizon	Matrix color (Munsell moist)	Mottle colors (Munsell moist)	Mottle abundance size & contrast	Texture, concretions, structure, etc.	Drawing of soil profile (match description)
0-8	A	10YR 3/2	7.5YR 4/4	Common, med., distinct	silt loam	
8-16	B	2.5Y 4/2	7.5YR 4/4	Many, med. distinct	Sandy silt loam	

Hydric Soil Indicators: (check all that apply)

- ____ Histosol
- ____ Histic Epipedon
- ____ Sulfidic Odor
- ____ Aquic Moisture Regime
- ____ Reducing Conditions
- ____ Gleyed or Low-Chroma (=1) matrix
- X Matrix chroma ≤ 2 with mottles
- ____ Mg or Fe Concretions
- ____ High Organic Content in Surface Layer of Sandy Soils
- ____ Organic Streaking in Sandy Soils
- ____ Listed on National/Local Hydric Soils List
- ____ Other (explain in remarks)

Hydric soils present? (yes) no

Rationale for decision/Remarks:

Low chroma matrix w/ mottles observed.

Wetland Determination (circle)

Hydrophytic vegetation present?	(yes)	no		
Hydric soils present?	(yes)	no	Is the sampling point within a wetland?	(yes) no
Wetland hydrology present?	(yes)	no		

Rationale/Remarks:

All 3 wetland criteria present.

NOTES:

Dp. B is located in wetland 2.2R, which is located S of NB 405 to SB SR 167 ramp. Wetland is a RCG RUDT dominated depression/ditch that receives road/parking lot runoff. Wetland is PEM.

Revised 4/97

Wetland name or number WL 2.2A

WETLAND RATING FORM – WESTERN WASHINGTON
Version 2 - Updated July 2006 to increase accuracy and reproducibility among users

Name of wetland (if known): Wetland 2.2A Date of site visit: 1/2/06

Rated by Joe Pursley/Adam Gale Trained by Ecology? Yes__ No X Date of training_____

SEC: 19 TWNSHP: 23 RNGE: 5 Is S/T/R in Appendix D? Yes___ No X

Map of wetland unit: Figure ____ Estimated size _____

SUMMARY OF RATING

Category based on FUNCTIONS provided by wetland

I___ II___ III___ IV X

Category I = Score >=70
Category II = Score 51-69
Category III = Score 30-50
Category IV = Score < 30

Score for Water Quality Functions	4
Score for Hydrologic Functions	6
Score for Habitat Functions	7
TOTAL score for Functions	17

Category based on SPECIAL CHARACTERISTICS of wetland

I___ II___ Does not Apply X

Final Category (choose the "highest" category from above) IV

Summary of basic information about the wetland unit

Wetland Unit has Special Characteristics		Wetland HGM Class used for Rating	
Estuarine		**Depressional**	X
Natural Heritage Wetland		**Riverine**	
Bog		**Lake-fringe**	
Mature Forest		**Slope**	
Old Growth Forest		**Flats**	
Coastal Lagoon		**Freshwater Tidal**	
Interdunal			
None of the above	X	Check if unit has multiple HGM classes present	

Wetland name or number 2.2A

Does the wetland unit being rated meet any of the criteria below?

If you answer YES to any of the questions below you will need to protect the wetland according to the regulations regarding the special characteristics found in the wetland.

Check List for Wetlands That May Need Additional Protection (in addition to the protection recommended for its category)	YES	NO
SP1. *Has the wetland unit been documented as a habitat for any Federally listed Threatened or Endangered* ***animal or plant*** *species (T/E species)?* For the purposes of this rating system, "documented" means the wetland is on the appropriate state or federal database.		X
SP2. *Has the wetland unit been documented as habitat for any State listed Threatened or Endangered* ***animal*** *species?* For the purposes of this rating system, "documented" means the wetland is on the appropriate state database. Note: Wetlands with State listed plant species are categorized as Category I Natural Heritage Wetlands (see p. 19 of data form).		X
SP3. *Does the wetland unit contain individuals of Priority species listed by the WDFW for the state?*		X
SP4. *Does the wetland unit have a local significance in addition to its functions?* For example, the wetland has been identified in the Shoreline Master Program, the Critical Areas Ordinance, or in a local management plan as having special significance.		X

To complete the next part of the data sheet you will need to determine the Hydrogeomorphic Class of the wetland being rated.

The hydrogeomorphic classification groups wetlands into those that function in similar ways. This simplifies the questions needed to answer how well the wetland functions. The Hydrogeomorphic Class of a wetland can be determined using the key below. See p. 24 for more detailed instructions on classifying wetlands.

Wetland name or number 22A

Classification of Wetland Units in Western Washington

If the hydrologic criteria listed in each question do not apply to the entire unit being rated, you probably have a unit with multiple HGM classes. In this case, identify which hydrologic criteria in questions 1-7 apply, and go to Question 8.

1. Are the water levels in the entire unit usually controlled by tides (i.e. except during floods)?
NO – go to 2 **YES** – the wetland class is **Tidal Fringe**

If yes, is the salinity of the water during periods of annual low flow below 0.5 ppt (parts per thousand)? **YES – Freshwater Tidal Fringe NO – Saltwater Tidal Fringe (Estuarine)**

*If your wetland can be classified as a Freshwater Tidal Fringe use the forms for **Riverine** wetlands. If it is Saltwater Tidal Fringe it is rated as an **Estuarine** wetland.* Wetlands that were called estuarine in the first and second editions of the rating system are called Salt Water Tidal Fringe in the Hydrogeomorphic Classification. Estuarine wetlands were categorized separately in the earlier editions, and this separation is being kept in this revision. To maintain consistency between editions, the term "Estuarine" wetland is kept. Please note, however, that the characteristics that define Category I and II estuarine wetlands have changed (see p.).

2. The entire wetland unit is flat and precipitation is the only source (>90%) of water to it. Groundwater and surface water runoff are NOT sources of water to the unit.
NO – go to 3 **YES** – The wetland class is **Flats**

If your wetland can be classified as a "Flats" wetland, use the form for **Depressional** wetlands.

3. Does the entire wetland unit **meet both** of the following criteria?
___The vegetated part of the wetland is on the shores of a body of permanent open water (without any vegetation on the surface) at least 20 acres (8 ha) in size;
___At least 30% of the open water area is deeper than 6.6 ft (2 m)?
NO – go to 4 **YES** – The wetland class is **Lake-fringe (Lacustrine Fringe)**

4. Does the entire wetland unit **meet all** of the following criteria?
____The wetland is on a slope (*slope can be very gradual*),
____The water flows through the wetland in one direction (unidirectional) and usually comes from seeps. It may flow subsurface, as sheetflow, or in a swale without distinct banks.
____The water leaves the wetland **without being impounded**?
NOTE: *Surface water does not pond in these type of wetlands except occasionally in very small and shallow depressions or behind hummocks (depressions are usually <3ft diameter and less than 1 foot deep).*
NO - go to 5 **YES** – The wetland class is **Slope**

Wetland name or number 2,2A

5. Does the entire wetland unit **meet all** of the following criteria?

____ The unit is in a valley, or stream channel, where it gets inundated by overbank flooding from that stream or river

____ The overbank flooding occurs at least once every two years.

NOTE: The riverine unit can contain depressions that are filled with water when the river is not flooding.

NO - go to 6 **YES** – The wetland class is **Riverine**

6. Is the entire wetland unit in a topographic depression in which water ponds, or is saturated to the surface, at some time during the year. *This means that any outlet, if present, is higher than the interior of the wetland.*

NO – go to 7 **YES** – The wetland class is **Depressional**

7. Is the entire wetland unit located in a very flat area with no obvious depression and no overbank flooding. The unit does not pond surface water more than a few inches. The unit seems to be maintained by high groundwater in the area. The wetland may be ditched, but has no obvious natural outlet.

NO – go to 8 **YES** – The wetland class is **Depressional**

8. Your wetland unit seems to be difficult to classify and probably contains several different HGM clases. For example, seeps at the base of a slope may grade into a riverine floodplain, or a small stream within a depressional wetland has a zone of flooding along its sides. GO BACK AND IDENTIFY WHICH OF THE HYDROLOGIC REGIMES DESCRIBED IN QUESTIONS 1-7 APPLY TO DIFFERENT AREAS IN THE UNIT (make a rough sketch to help you decide). Use the following table to identify the appropriate class to use for the rating system if you have several HGM classes present within your wetland. NOTE: Use this table only if the class that is recommended in the second column represents 10% or more of the total area of the wetland unit being rated. If the area of the class listed in column 2 is less than 10% of the unit; classify the wetland using the class that represents more than 90% of the total area.

HGM Classes within the wetland unit being rated	*HGM Class to Use in Rating*
Slope + Riverine	Riverine
Slope + Depressional	Depressional
Slope + Lake-fringe	Lake-fringe
Depressional + Riverine along stream within boundary	Depressional
Depressional + Lake-fringe	Depressional
Salt Water Tidal Fringe and any other class of freshwater wetland	Treat as ESTUARINE under wetlands with special characteristics

If you are unable still to determine which of the above criteria apply to your wetland, or if you have more than 2 HGM classes within a wetland boundary, classify the wetland as **Depressional** for the rating.

Wetland name or number 2.2A

D	**Depressional and Flats Wetlands** **WATER QUALITY FUNCTIONS** - Indicators that the wetland unit functions to improve water quality	**Points** (only 1 score per box)
D	**D 1. Does the wetland unit have the potential to improve water quality?**	*(see p.38)*
D	D 1.1 Characteristics of surface water flows out of the wetland: Unit is a depression with no surface water leaving it (no outlet) points = 3 Unit has an intermittently flowing, OR highly constricted permanently flowing outlet points = 2 Unit has an unconstricted, or slightly constricted, surface outlet (*permanently flowing*) points = 1 Unit is a "flat" depression (Q. 7 on key), or in the Flats class, with permanent surface outflow **and no obvious natural outlet** and/or outlet is a man-made ditch points = 1 (*If ditch is not permanently flowing treat unit as "intermittently flowing"*) Provide photo or drawing	Figure ___ 1
D	S 1.2 The soil 2 inches below the surface (or duff layer) is clay or organic *(use NRCS definitions)* YES points = 4 NO points = 0	0
D	D 1.3 Characteristics of persistent vegetation (emergent, shrub, and/or forest Cowardin class) Wetland has persistent, ungrazed, vegetation > = 95% of area points = 5 Wetland has persistent, ungrazed, vegetation > = 1/2 of area points = 3 Wetland has persistent, ungrazed vegetation > = 1/10 of area points = 1 Wetland has persistent, ungrazed vegetation <1/10 of area points = 0 Map of Cowardin vegetation classes	Figure ___ 1
D	D1.4 Characteristics of seasonal ponding or inundation. *This is the area of the wetland unit that is ponded for at least 2 months, but dries out sometime during the year. Do not count the area that is permanently ponded. Estimate area as the average condition 5 out of 10 yrs.* Area seasonally ponded is > ½ total area of wetland points = 4 Area seasonally ponded is > ¼ total area of wetland points = 2 Area seasonally ponded is < ¼ total area of wetland points = 0 Map of Hydroperiods	Figure ___ 0
D	**Total for D 1** *Add the points in the boxes above*	2
D	**D 2. Does the wetland unit have the opportunity to improve water quality?** Answer YES if you know or believe there are pollutants in groundwater or surface water coming into the wetland that would otherwise reduce water quality in streams, lakes or groundwater downgradient from the wetland. *Note which of the following conditions provide the sources of pollutants. A unit may have pollutants coming from several sources, but any single source would qualify as opportunity.* — Grazing in the wetland or within 150 ft — Untreated stormwater discharges to wetland — Tilled fields or orchards within 150 ft of wetland X A stream or culvert discharges into wetland that drains developed areas, residential areas, farmed fields, roads, or clear-cut logging X Residential, urban areas, golf courses are within 150 ft of wetland — Wetland is fed by groundwater high in phosphorus or nitrogen — Other_____ **YES** multiplier is **2** **NO** multiplier is **1**	*(see p. 44)* multiplier 2
D	**TOTAL - Water Quality Functions** Multiply the score from D1 by D2 ***Add score to table on p. 1***	4

Wetland name or number 2.2A

D	**Depressional and Flats Wetlands** HYDROLOGIC FUNCTIONS - Indicators that the wetland unit functions to reduce flooding and stream degradation	**Points** (only 1 score per box)
	D 3. Does the wetland unit have the <u>potential</u> to reduce flooding and erosion?	*(see p.46)*
D	D 3.1 Characteristics of surface water flows out of the wetland unit Unit is a depression with no surface water leaving it (no outlet) points = 4 Unit has an intermittently flowing, OR highly constricted permanently flowing outlet points = 2 Unit is a "flat" depression (Q. 7 on key), or in the Flats class, with permanent surface outflow **and no obvious natural outlet** and/or outlet is a man-made ditch points = 1 (*If ditch is not permanently flowing treat unit as "intermittently flowing"*) Unit has an unconstricted, or slightly constricted, surface outlet (*permanently flowing*) points = 0	2
D	D 3.2 Depth of storage during wet periods *Estimate the height of ponding above the bottom of the outlet. For units with no outlet measure from the surface of permanent water or deepest part (if dry).* Marks of ponding are 3 ft or more above the surface or bottom of outlet points = 7 The wetland is a "headwater" wetland" points = 5 Marks of ponding between 2 ft to < 3 ft from surface or bottom of outlet points = 5 Marks are at least 0.5 ft to < 2 ft from surface or bottom of outlet points = 3 Unit is flat (yes to Q. 2 or Q. 7 on key) but has small depressions on the surface that trap water points = 1 Marks of ponding less than 0.5 ft points = 0	1
D	D 3.3 Contribution of wetland unit to storage in the watershed *Estimate the ratio of the area of upstream basin contributing surface water to the wetland to the area of the wetland unit itself.* The area of the basin is less than 10 times the area of unit points = 5 The area of the basin is 10 to 100 times the area of the unit points = 3 The area of the basin is more than 100 times the area of the unit points = 0 Entire unit is in the FLATS class points = 5	0
D	**Total for D 3** *Add the points in the boxes above*	3
D	**D 4. Does the wetland unit have the <u>opportunity</u> to reduce flooding and erosion?** Answer YES if the unit is in a location in the watershed where the flood storage, or reduction in water velocity, it provides helps protect downstream property and aquatic resources from flooding or excessive and/or erosive flows. Answer NO if the water coming into the wetland is controlled by a structure such as flood gate, tide gate, flap valve, reservoir etc. OR you estimate that more than 90% of the water in the wetland is from groundwater in areas where damaging groundwater flooding does not occur. *Note which of the following indicators of opportunity apply.* — Wetland is in a headwater of a river or stream that has flooding problems X Wetland drains to a river or stream that has flooding problems — Wetland has no outlet and impounds surface runoff water that might otherwise flow into a river or stream that has flooding problems — Other_____ **YES** multiplier is **2** **NO** multiplier is **1**	*(see p. 49)* multiplier 2
D	**TOTAL - Hydrologic Functions** Multiply the score from D 3 by D 4 ***Add score to table on p. 1***	6

Wetland name or number 2,2A

These questions apply to wetlands of all HGM classes. HABITAT FUNCTIONS - Indicators that unit functions to provide important habitat	**Points** (only 1 score per box)
H 1. Does the wetland unit have the potential to provide habitat for many species?	
H 1.1 Vegetation structure ***(see p. 72)*** *Check the types of vegetation classes present (as defined by Cowardin)- Size threshold for each class is ¼ acre or more than 10% of the area if unit is smaller than 2.5 acres.* ____Aquatic bed _X_Emergent plants _X_Scrub/shrub (areas where shrubs have >30% cover) ____Forested (areas where trees have >30% cover) *If the unit has a forested class check if:* ____The forested class has 3 out of 5 strata (canopy, sub-canopy, shrubs, herbaceous, moss/ground-cover) that each cover 20% within the forested polygon *Add the number of vegetation structures that qualify. If you have:* 4 structures or more — points = 4 3 structures — points = 2 2 structures — points = 1 1 structure — points = 0 Map of Cowardin vegetation classes	**Figure ___** 1
H 1.2. Hydroperiods ***(see p. 73)*** *Check the types of water regimes (hydroperiods) present within the wetland. The water regime has to cover more than 10% of the wetland or ¼ acre to count. (see text for descriptions of hydroperiods)* ____Permanently flooded or inundated — 4 or more types present — points = 3 ____Seasonally flooded or inundated — 3 types present — points = 2 _X_Occasionally flooded or inundated — 2 types present — point = 1 ____Saturated only — 1 type present — points = 0 ____ Permanently flowing stream or river in, or adjacent to, the wetland _X_ Seasonally flowing stream in, or adjacent to, the wetland ____***Lake-fringe wetland* = 2 points** ____***Freshwater tidal wetland* = 2 points** Map of hydroperiods	**Figure ___** 1
H 1.3. Richness of Plant Species ***(see p. 75)*** Count the number of plant species in the wetland that cover at least 10 ft^2. (*different patches of the same species can be combined to meet the size threshold)* *You do not have to name the species.* *Do not include Eurasian Milfoil, reed canarygrass, purple loosestrife, Canadian Thistle* If you counted: > 19 species — points = 2 *List species below if you want to:* 5 - 19 species — points = 1 < 5 species — points = 0	1

Total for page 3

Wetland name or number 2.24

H 1.4. Interspersion of habitats *(see p. 76)* Decide from the diagrams below whether interspersion between Cowardin vegetation classes (described in H 1.1), or the classes and unvegetated areas (can include open water or mudflats) is high, medium, low, or none. 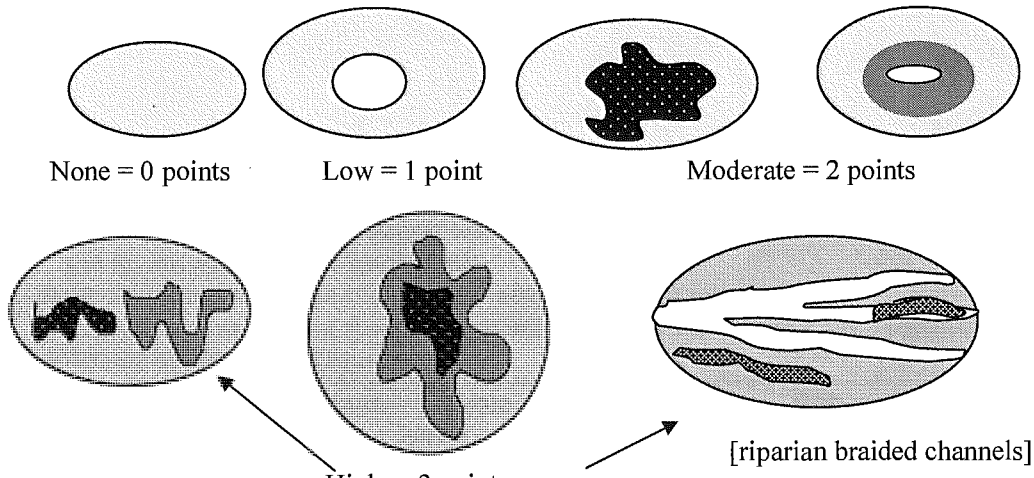 None = 0 points Low = 1 point Moderate = 2 points High = 3 points [riparian braided channels] NOTE: If you have four or more classes or three vegetation classes and open water the rating is always "high". Use map of Cowardin vegetation classes	Figure ___ 0
H 1.5. Special Habitat Features: *(see p. 77)* *Check the habitat features that are present in the wetland. The number of checks is the number of points you put into the next column.* ____Large, downed, woody debris within the wetland (>4in. diameter and 6 ft long). ____Standing snags (diameter at the bottom > 4 inches) in the wetland ____Undercut banks are present for at least 6.6 ft (2m) and/or overhanging vegetation extends at least 3.3 ft (1m) over a stream (or ditch) in, or contiguous with the unit, for at least 33 ft (10m) ____Stable steep banks of fine material that might be used by beaver or muskrat for denning (>30degree slope) OR signs of recent beaver activity are present *(cut shrubs or trees that have not yet turned grey/brown)* ____At least ¼ acre of thin-stemmed persistent vegetation or woody branches are present in areas that are permanently or seasonally inundated. *(structures for egg-laying by amphibians)* ____ Invasive plants cover less than 25% of the wetland area in each stratum of plants *NOTE: The 20% stated in early printings of the manual on page 78 is an error.*	0
H 1. TOTAL Score - potential for providing habitat *Add the scores from H1.1, H1.2, H1.3, H1.4, H1.5*	3

Comments

Wetland name or number 2.2A

H 2. Does the wetland unit have the opportunity to provide habitat for many species?	
H 2.1 Buffers *(see p. 80)* *Choose the description that best represents condition of buffer of wetland unit. The highest scoring criterion that applies to the wetland is to be used in the rating. See text for definition of "undisturbed."* — 100 m (330ft) of relatively undisturbed vegetated areas, rocky areas, or open water >95% of circumference. No structures are within the undisturbed part of buffer. (relatively undisturbed also means no-grazing, no landscaping, no daily human use) **Points = 5** — 100 m (330 ft) of relatively undisturbed vegetated areas, rocky areas, or open water > 50% circumference. **Points = 4** — 50 m (170ft) of relatively undisturbed vegetated areas, rocky areas, or open water >95% circumference. **Points = 4** — 100 m (330ft) of relatively undisturbed vegetated areas, rocky areas, or open water > 25% circumference, . **Points = 3** — 50 m (170ft) of relatively undisturbed vegetated areas, rocky areas, or open water for > 50% circumference. **Points = 3** **If buffer does not meet any of the criteria above** — No paved areas (except paved trails) or buildings within 25 m (80ft) of wetland > 95% circumference. Light to moderate grazing, or lawns are OK. **Points = 2** — No paved areas or buildings within 50m of wetland for >50% circumference. Light to moderate grazing, or lawns are OK. **Points = 2** — Heavy grazing in buffer. **Points = 1** — Vegetated buffers are <2m wide (6.6ft) for more than 95% of the circumference (e.g. tilled fields, paving, basalt bedrock extend to edge of wetland **Points = 0.** X Buffer does not meet any of the criteria above. **Points = 1** Aerial photo showing buffers	Figure ___ 1
H 2.2 Corridors and Connections *(see p. 81)* H 2.2.1 Is the wetland part of a relatively undisturbed and unbroken vegetated corridor (either riparian or upland) that is at least 150 ft wide, has at least 30% cover of shrubs, forest or native undisturbed prairie, that connects to estuaries, other wetlands or undisturbed uplands that are at least 250 acres in size? (*dams in riparian corridors, heavily used gravel roads, paved roads, are considered breaks in the corridor*). YES = **4 points** (*go to H 2.3*) NO = go to H 2.2.2 H 2.2.2 Is the wetland part of a relatively undisturbed and unbroken vegetated corridor (either riparian or upland) that is at least 50ft wide, has at least 30% cover of shrubs or forest, and connects to estuaries, other wetlands or undisturbed uplands that are at least 25 acres in size? **OR** a **Lake-fringe** wetland, if it does not have an undisturbed corridor as in the question above? YES = **2 points** (*go to H 2.3*) NO = H 2.2.3 H 2.2.3 Is the wetland: within 5 mi (8km) of a brackish or salt water estuary OR within 3 mi of a large field or pasture (>40 acres) OR within 1 mi of a lake greater than 20 acres? YES = **1 point** NO = **0 points**	0

Total for page 1

Wetland name or number 2.2A

H 2.3 Near or adjacent to other priority habitats listed by WDFW ***(see p. 82)*** Which of the following priority habitats are within 330ft (100m) of the wetland unit? *NOTE: the connections do not have to be relatively undisturbed.* *These are DFW definitions. Check with your local DFW biologist if there are any questions.* ____**Riparian**: The area adjacent to aquatic systems with flowing water that contains elements of both aquatic and terrestrial ecosystems which mutually influence each other. ____**Aspen Stands:** Pure or mixed stands of aspen greater than 0.8 ha (2 acres). ____**Cliffs:** Greater than 7.6 m (25 ft) high and occurring below 5000 ft. ____**Old-growth forests:** (Old-growth west of Cascade crest) Stands of at least 2 tree species, forming a multi-layered canopy with occasional small openings; with at least 20 trees/ha (8 trees/acre) > 81 cm (32 in) dbh or > 200 years of age. ____**Mature forests:** Stands with average diameters exceeding 53 cm (21 in) dbh; crown cover may be less that 100%; crown cover may be less that 100%; decay, decadence, numbers of snags, and quantity of large downed material is generally less than that found in old-growth; 80 - 200 years old west of the Cascade crest. ____**Prairies:** Relatively undisturbed areas (as indicated by dominance of native plants) where grasses and/or forbs form the natural climax plant community. ____**Talus:** Homogenous areas of rock rubble ranging in average size 0.15 - 2.0 m (0.5 - 6.5 ft), composed of basalt, andesite, and/or sedimentary rock, including riprap slides and mine tailings. May be associated with cliffs. ____**Caves:** A naturally occurring cavity, recess, void, or system of interconnected passages ____**Oregon white Oak:** Woodlands Stands of pure oak or oak/conifer associations where canopy coverage of the oak component of the stand is 25%. ____**Urban Natural Open Space**: A priority species resides within or is adjacent to the open space and uses it for breeding and/or regular feeding; and/or the open space functions as a corridor connecting other *priority habitats*, especially those that would otherwise be isolated; and/or the open space is an isolated remnant of natural habitat larger than 4 ha (10 acres) and is surrounded by urban development. ____**Estuary/Estuary-like:** Deepwater tidal habitats and adjacent tidal wetlands, usually semi-enclosed by land but with open, partly obstructed or sporadic access to the open ocean, and in which ocean water is at least occasionally diluted by freshwater runoff from the land. The salinity may be periodically increased above that of the open ocean by evaporation. Along some low-energy coastlines there is appreciable dilution of sea water. Estuarine habitat extends upstream and landward to where ocean-derived salts measure less than 0.5ppt. during the period of average annual low flow. Includes both estuaries and lagoons. _____**Marine/Estuarine Shorelines**: Shorelines include the intertidal and subtidal zones of beaches, and may also include the backshore and adjacent components of the terrestrial landscape (e.g., cliffs, snags, mature trees, dunes, meadows) that are important to shoreline associated fish and wildlife and that contribute to shoreline function (e.g., sand/rock/log recruitment, nutrient contribution, erosion control). If wetland has **3 or more** priority habitats = **4 points** If wetland has **2** priority habitats = **3 points** If wetland has **1** priority habitat = **1 point** No habitats = 0 points *Note: All vegetated wetlands are by definition a priority habitat but are not included in this list. Nearby wetlands are addressed in question H 2.4)*	0

Wetland name or number 2,2A

H 2.4 Wetland Landscape *(choose the **one** description of the landscape around the wetland that best fits)* ***(see p. 84)*** There are at least 3 other wetlands within ½ mile, and the connections between them are relatively undisturbed (light grazing between wetlands OK, as is lake shore with some boating, but connections should NOT be bisected by paved roads, fill, fields, or other development. points = 5 The wetland is Lake-fringe on a lake with little disturbance and there are 3 other lake-fringe wetlands within ½ mile points = 5 There are at least 3 other wetlands within ½ mile, BUT the connections between them are disturbed points = 3 The wetland is Lake-fringe on a lake **with** disturbance and there are 3 other lake-fringe wetland within ½ mile points = 3 There is at least 1 wetland within ½ mile. points = 2 There are no wetlands within ½ mile. points = 0	3
H 2. TOTAL Score - opportunity for providing habitat *Add the scores from H2.1,H2.2, H2.3, H2.4*	4
TOTAL for H 1 from page 14	3
Total Score for Habitat Functions – add the points for H 1, H 2 and record the result on p. 1	7

Wetland name or number 22A

CATEGORIZATION BASED ON SPECIAL CHARACTERISTICS

Please determine if the wetland meets the attributes described below and circle the appropriate answers and Category.

Wetland Type *Check off any criteria that apply to the wetland. Circle the Category when the appropriate criteria are met.*	**Category**
SC 1.0 Estuarine wetlands ***(see p. 86)*** Does the wetland unit meet the following criteria for Estuarine wetlands? — The dominant water regime is tidal, — Vegetated, and — With a salinity greater than 0.5 ppt. YES = Go to SC 1.1 NO X	
SC 1.1 Is the wetland unit within a National Wildlife Refuge, National Park, National Estuary Reserve, Natural Area Preserve, State Park or Educational, Environmental, or Scientific Reserve designated under WAC 332-30-151? YES = Category I NO go to SC 1.2	**Cat. I**
SC 1.2 Is the wetland unit at least 1 acre in size and meets at least two of the following three conditions? YES = Category I NO = Category II — The wetland is relatively undisturbed (has no diking, ditching, filling, cultivation, grazing, and has less than 10% cover of non-native plant species. If the non-native *Spartina* spp. are the only species that cover more than 10% of the wetland, then the wetland should be given a dual rating (I/II). The area of Spartina would be rated a Category II while the relatively undisturbed upper marsh with native species would be a Category I. Do not, however, exclude the area of Spartina in determining the size threshold of 1 acre. — At least ¾ of the landward edge of the wetland has a 100 ft buffer of shrub, forest, or un-grazed or un-mowed grassland. — The wetland has at least 2 of the following features: tidal channels, depressions with open water, or contiguous freshwater wetlands.	**Cat. I** **Cat. II** **Dual rating I/II**

Wetland name or number 2.2A

SC 2.0 Natural Heritage Wetlands ***(see p. 87)*** Natural Heritage wetlands have been identified by the Washington Natural Heritage Program/DNR as either high quality undisturbed wetlands or wetlands that support state Threatened, Endangered, or Sensitive plant species. SC 2.1 Is the wetland unit being rated in a Section/Township/Range that contains a Natural Heritage wetland? *(this question is used to screen out most sites before you need to contact WNHP/DNR)* S/T/R information from Appendix D ___ or accessed from WNHP/DNR web site ___ YES____ – contact WNHP/DNR (see p. 79) and go to SC 2.2 NO X SC 2.2 Has DNR identified the wetland as a high quality undisturbed wetland or as or as a site with state threatened or endangered plant species? YES = Category I NO X not a Heritage Wetland	**Cat. I**
SC 3.0 Bogs ***(see p. 87)*** Does the wetland unit (**or any part of the unit**) meet both the criteria for soils and vegetation in bogs? *Use the key below to identify if the wetland is a bog.* ***If you answer yes you will still need to rate the wetland based on its functions.*** 1. Does the unit have organic soil horizons (i.e. layers of organic soil), either peats or mucks, that compose 16 inches or more of the first 32 inches of the soil profile? (See Appendix B for a field key to identify organic soils)? Yes - go to Q. 3 No - go to Q. 2 2. Does the unit have organic soils, either peats or mucks that are less than 16 inches deep over bedrock, or an impermeable hardpan such as clay or volcanic ash, or that are floating on a lake or pond? Yes - go to Q. 3 No - Is not a bog for purpose of rating 3. Does the unit have more than 70% cover of mosses at ground level, AND other plants, if present, consist of the "bog" species listed in Table 3 as a significant component of the vegetation (more than 30% of the total shrub and herbaceous cover consists of species in Table 3)? Yes – Is a bog for purpose of rating No - go to Q. 4 NOTE: If you are uncertain about the extent of mosses in the understory you may substitute that criterion by measuring the pH of the water that seeps into a hole dug at least 16" deep. If the pH is less than 5.0 and the "bog" plant species in Table 3 are present, the wetland is a bog. *1.* Is the unit forested (> 30% cover) with sitka spruce, subalpine fir, western red cedar, western hemlock, lodgepole pine, quaking aspen, Englemann's spruce, or western white pine, WITH any of the species (or combination of species) on the bog species plant list in Table 3 as a significant component of the ground cover *(> 30% coverage of the total shrub/herbaceous cover)?* 2. YES = Category I No X Is not a bog for purpose of rating	**Cat. I**

Wetland name or number 2.2A

SC 4.0 Forested Wetlands ***(see p. 90)*** Does the wetland unit have at least 1 acre of forest that meet one of these criteria for the Department of Fish and Wildlife's forests as priority habitats? *If you answer yes you will still need to rate the wetland based on its functions.* — **Old-growth forests**: (west of Cascade crest) Stands of at least two tree species, forming a multi-layered canopy with occasional small openings; with at least 8 trees/acre (20 trees/hectare) that are at least 200 years of age OR have a diameter at breast height (dbh) of 32 inches (81 cm) or more. NOTE: The criterion for dbh is based on measurements for upland forests. Two-hundred year old trees in wetlands will often have a smaller dbh because their growth rates are often slower. The DFW criterion is and "OR" so old-growth forests do not necessarily have to have trees of this diameter. — **Mature forests**: (west of the Cascade Crest) Stands where the largest trees are 80 – 200 years old OR have average diameters (dbh) exceeding 21 inches (53cm); crown cover may be less that 100%; decay, decadence, numbers of snags, and quantity of large downed material is generally less than that found in old-growth. YES = Category I NO X not a forested wetland with special characteristics	**Cat. I**
SC 5.0 Wetlands in Coastal Lagoons ***(see p. 91)*** Does the wetland meet all of the following criteria of a wetland in a coastal lagoon? — The wetland lies in a depression adjacent to marine waters that is wholly or partially separated from marine waters by sandbanks, gravel banks, shingle, or, less frequently, rocks — The lagoon in which the wetland is located contains surface water that is saline or brackish (> 0.5 ppt) during most of the year in at least a portion of the lagoon *(needs to be measured near the bottom)* YES = Go to SC 5.1 NO___ not a wetland in a coastal lagoon SC 5.1 Does the wetland meets all of the following three conditions? — The wetland is relatively undisturbed (has no diking, ditching, filling, cultivation, grazing), and has less than 20% cover of invasive plant species (see list of invasive species on p. 74). — At least ¾ of the landward edge of the wetland has a 100 ft buffer of shrub, forest, or un-grazed or un-mowed grassland. — The wetland is larger than 1/10 acre (4350 square feet) YES = Category I NO = Category II	**Cat. I** **Cat. II**

Wetland name or number 2.2A

SC 6.0 Interdunal Wetlands ***(see p. 93)*** Is the wetland unit west of the 1889 line (also called the Western Boundary of Upland Ownership or WBUO)? YES - go to SC 6.1 NO __ not an interdunal wetland for rating ***If you answer yes you will still need to rate the wetland based on its functions.*** In practical terms that means the following geographic areas: • Long Beach Peninsula- lands west of SR 103 • Grayland-Westport- lands west of SR 105 • Ocean Shores-Copalis- lands west of SR 115 and SR 109 SC 6.1 Is the wetland one acre or larger, or is it in a mosaic of wetlands that is once acre or larger? YES = Category II NO – go to SC 6.2 SC 6.2 Is the unit between 0.1 and 1 acre, or is it in a mosaic of wetlands that is between 0.1 and 1 acre? YES = Category III	**Cat. II** **Cat. III**
Category of wetland based on Special Characteristics *Choose the "highest" rating if wetland falls into several categories, and record on p. 1.* If you answered NO for all types enter "Not Applicable" on p.1	N/A

Wetland name or number 2.2B

WETLAND RATING FORM – WESTERN WASHINGTON
Version 2 - Updated July 2006 to increase accuracy and reproducibility among users

Name of wetland (if known): Wetland 2.2 B Date of site visit: 1/2/06

Rated by Joe Pursley / Adam Gale Trained by Ecology? Yes__ No X Date of training_____

SEC: 19 TWNSHP: 23 RNGE: 5 Is S/T/R in Appendix D? Yes___ No X

Map of wetland unit: Figure ____ Estimated size _____

SUMMARY OF RATING

Category based on FUNCTIONS provided by wetland

I___ II___ III___ IV X

Category I = Score >=70
Category II = Score 51-69
Category III = Score 30-50
Category IV = Score < 30

Score for Water Quality Functions	10
Score for Hydrologic Functions	6
Score for Habitat Functions	8
TOTAL score for Functions	24

Category based on SPECIAL CHARACTERISTICS of wetland

I___ II___ Does not Apply X

Final Category (choose the "highest" category from above) IV

Summary of basic information about the wetland unit

Wetland Unit has Special Characteristics		Wetland HGM Class used for Rating	
Estuarine		**Depressional**	X
Natural Heritage Wetland		**Riverine**	
Bog		**Lake-fringe**	
Mature Forest		**Slope**	
Old Growth Forest		**Flats**	
Coastal Lagoon		**Freshwater Tidal**	
Interdunal			
None of the above	X	Check if unit has multiple HGM classes present	

Wetland name or number 2.2B

Does the wetland unit being rated meet any of the criteria below?

If you answer YES to any of the questions below you will need to protect the wetland according to the regulations regarding the special characteristics found in the wetland.

Check List for Wetlands That May Need Additional Protection (in addition to the protection recommended for its category)	YES	NO
SP1. *Has the wetland unit been documented as a habitat for any Federally listed Threatened or Endangered* ***animal or plant*** *species (T/E species)?* For the purposes of this rating system, "documented" means the wetland is on the appropriate state or federal database.		X
SP2. *Has the wetland unit been documented as habitat for any State listed Threatened or Endangered* ***animal*** *species?* For the purposes of this rating system, "documented" means the wetland is on the appropriate state database. Note: Wetlands with State listed plant species are categorized as Category I Natural Heritage Wetlands (see p. 19 of data form).		X
SP3. *Does the wetland unit contain individuals of Priority species listed by the WDFW for the state?*		X
SP4. *Does the wetland unit have a local significance in addition to its functions*? For example, the wetland has been identified in the Shoreline Master Program, the Critical Areas Ordinance, or in a local management plan as having special significance.		X

To complete the next part of the data sheet you will need to determine the Hydrogeomorphic Class of the wetland being rated.

The hydrogeomorphic classification groups wetlands into those that function in similar ways. This simplifies the questions needed to answer how well the wetland functions. The Hydrogeomorphic Class of a wetland can be determined using the key below. See p. 24 for more detailed instructions on classifying wetlands.

Wetland name or number 2, 2B

Classification of Wetland Units in Western Washington

If the hydrologic criteria listed in each question do not apply to the entire unit being rated, you probably have a unit with multiple HGM classes. In this case, identify which hydrologic criteria in questions 1-7 apply, and go to Question 8.

1. Are the water levels in the entire unit usually controlled by tides (i.e. except during floods)?
NO – go to 2 **YES** – the wetland class is **Tidal Fringe**

If yes, is the salinity of the water during periods of annual low flow below 0.5 ppt (parts per thousand)? **YES – Freshwater Tidal Fringe NO – Saltwater Tidal Fringe (Estuarine)**

*If your wetland can be classified as a Freshwater Tidal Fringe use the forms for **Riverine** wetlands. If it is Saltwater Tidal Fringe it is rated as an **Estuarine** wetland.* Wetlands that were called estuarine in the first and second editions of the rating system are called Salt Water Tidal Fringe in the Hydrogeomorphic Classification. Estuarine wetlands were categorized separately in the earlier editions, and this separation is being kept in this revision. To maintain consistency between editions, the term "Estuarine" wetland is kept. Please note, however, that the characteristics that define Category I and II estuarine wetlands have changed (see p.).

2. The entire wetland unit is flat and precipitation is the only source (>90%) of water to it. Groundwater and surface water runoff are NOT sources of water to the unit.
NO – go to 3 **YES** – The wetland class is **Flats**

If your wetland can be classified as a "Flats" wetland, use the form for **Depressional** wetlands.

3. Does the entire wetland unit **meet both** of the following criteria?
___The vegetated part of the wetland is on the shores of a body of permanent open water (without any vegetation on the surface) at least 20 acres (8 ha) in size;
___At least 30% of the open water area is deeper than 6.6 ft (2 m)?
NO – go to 4 **YES** – The wetland class is **Lake-fringe (Lacustrine Fringe)**

4. Does the entire wetland unit **meet all** of the following criteria?
____The wetland is on a slope (*slope can be very gradual*),
____The water flows through the wetland in one direction (unidirectional) and usually comes from seeps. It may flow subsurface, as sheetflow, or in a swale without distinct banks.
____The water leaves the wetland **without being impounded**?
NOTE: *Surface water does not pond in these type of wetlands except occasionally in very small and shallow depressions or behind hummocks (depressions are usually <3ft diameter and less than 1 foot deep).*
NO - go to 5 **YES** – The wetland class is **Slope**

Wetland name or number 2.2B

5. Does the entire wetland unit **meet all** of the following criteria?

____ The unit is in a valley, or stream channel, where it gets inundated by overbank flooding from that stream or river

____ The overbank flooding occurs at least once every two years.

NOTE: The riverine unit can contain depressions that are filled with water when the river is not flooding.

NO - go to 6 **YES** – The wetland class is **Riverine**

6. Is the entire wetland unit in a topographic depression in which water ponds, or is saturated to the surface, at some time during the year. *This means that any outlet, if present, is higher than the interior of the wetland.*

NO – go to 7 **YES** – The wetland class is **Depressional**

7. Is the entire wetland unit located in a very flat area with no obvious depression and no overbank flooding. The unit does not pond surface water more than a few inches. The unit seems to be maintained by high groundwater in the area. The wetland may be ditched, but has no obvious natural outlet.

NO – go to 8 **YES** – The wetland class is **Depressional**

8. Your wetland unit seems to be difficult to classify and probably contains several different HGM clases. For example, seeps at the base of a slope may grade into a riverine floodplain, or a small stream within a depressional wetland has a zone of flooding along its sides. GO BACK AND IDENTIFY WHICH OF THE HYDROLOGIC REGIMES DESCRIBED IN QUESTIONS 1-7 APPLY TO DIFFERENT AREAS IN THE UNIT (make a rough sketch to help you decide). Use the following table to identify the appropriate class to use for the rating system if you have several HGM classes present within your wetland. NOTE: Use this table only if the class that is recommended in the second column represents 10% or more of the total area of the wetland unit being rated. If the area of the class listed in column 2 is less than 10% of the unit; classify the wetland using the class that represents more than 90% of the total area.

HGM Classes within the wetland unit being rated	*HGM Class to Use in Rating*
Slope + Riverine	Riverine
Slope + Depressional	Depressional
Slope + Lake-fringe	Lake-fringe
Depressional + Riverine along stream within boundary	Depressional
Depressional + Lake-fringe	Depressional
Salt Water Tidal Fringe and any other class of freshwater wetland	Treat as ESTUARINE under wetlands with special characteristics

If you are unable still to determine which of the above criteria apply to your wetland, or if you have more than 2 HGM classes within a wetland boundary, classify the wetland as **Depressional** for the rating.

Wetland name or number 2, 2B

D	**Depressional and Flats Wetlands** **WATER QUALITY FUNCTIONS** - Indicators that the wetland unit functions to improve water quality	**Points** (only 1 score per box)
D	**D 1. Does the wetland unit have the potential to improve water quality?**	*(see p.38)*
D	D 1.1 Characteristics of surface water flows out of the wetland: Unit is a depression with no surface water leaving it (no outlet) points = 3 Unit has an intermittently flowing, OR highly constricted permanently flowing outlet points = 2 Unit has an unconstricted, or slightly constricted, surface outlet (*permanently flowing*) points = 1 Unit is a "flat" depression (Q. 7 on key), or in the Flats class, with permanent surface outflow **and no obvious natural outlet** and/or outlet is a man-made ditch points = 1 (*If ditch is not permanently flowing treat unit as "intermittently flowing"*) Provide photo or drawing	Figure ___ 2
D	S 1.2 The soil 2 inches below the surface (or duff layer) is clay or organic *(use NRCS definitions)* YES points = 4 NO points = 0	0
D	D 1.3 Characteristics of persistent vegetation (emergent, shrub, and/or forest Cowardin class) Wetland has persistent, ungrazed, vegetation > = 95% of area points = 5 Wetland has persistent, ungrazed, vegetation > = 1/2 of area points = 3 Wetland has persistent, ungrazed vegetation > = 1/10 of area points = 1 Wetland has persistent, ungrazed vegetation <1/10 of area points = 0 Map of Cowardin vegetation classes	Figure ___ 1
D	D1.4 Characteristics of seasonal ponding or inundation. *This is the area of the wetland unit that is ponded for at least 2 months, but dries out sometime during the year. Do not count the area that is permanently ponded. Estimate area as the average condition 5 out of 10 yrs.* Area seasonally ponded is > ½ total area of wetland points = 4 Area seasonally ponded is > ¼ total area of wetland points = 2 Area seasonally ponded is < ¼ total area of wetland points = 0 Map of Hydroperiods	Figure ___ 2
D	**Total for D 1** *Add the points in the boxes above*	5
D	**D 2. Does the wetland unit have the opportunity to improve water quality?** Answer YES if you know or believe there are pollutants in groundwater or surface water coming into the wetland that would otherwise reduce water quality in streams, lakes or groundwater downgradient from the wetland. *Note which of the following conditions provide the sources of pollutants. A unit may have pollutants coming from several sources, but any single source would qualify as opportunity.* — Grazing in the wetland or within 150 ft — Untreated stormwater discharges to wetland — Tilled fields or orchards within 150 ft of wetland X A stream or culvert discharges into wetland that drains developed areas, residential areas, farmed fields, roads, or clear-cut logging X Residential, urban areas, golf courses are within 150 ft of wetland — Wetland is fed by groundwater high in phosphorus or nitrogen — Other_____ **YES** multiplier is **2** **NO** multiplier is **1**	*(see p. 44)* multiplier 2
D	**TOTAL - Water Quality Functions** Multiply the score from D1 by D2 ***Add score to table on p. 1***	10

Wetland name or number 2,2B

D	**Depressional and Flats Wetlands** HYDROLOGIC FUNCTIONS - Indicators that the wetland unit functions to reduce flooding and stream degradation	**Points** (only 1 score per box)
	D 3. Does the wetland unit have the <u>potential</u> to reduce flooding and erosion?	*(see p.46)*
D	D 3.1 Characteristics of surface water flows out of the wetland unit Unit is a depression with no surface water leaving it (no outlet) points = 4 Unit has an intermittently flowing, OR highly constricted permanently flowing outlet points = 2 Unit is a "flat" depression (Q. 7 on key), or in the Flats class, with permanent surface outflow **and no obvious natural outlet** and/or outlet is a man-made ditch points = 1 *(If ditch is not permanently flowing treat unit as "intermittently flowing")* Unit has an unconstricted, or slightly constricted, surface outlet (*permanently flowing*) points = 0	2
D	D 3.2 Depth of storage during wet periods *Estimate the height of ponding above the bottom of the outlet. For units with no outlet measure from the surface of permanent water or deepest part (if dry).* Marks of ponding are 3 ft or more above the surface or bottom of outlet points = 7 The wetland is a "headwater" wetland" points = 5 Marks of ponding between 2 ft to < 3 ft from surface or bottom of outlet points = 5 Marks are at least 0.5 ft to < 2 ft from surface or bottom of outlet points = 3 Unit is flat (yes to Q. 2 or Q. 7 on key) but has small depressions on the surface that trap water points = 1 Marks of ponding less than 0.5 ft points = 0	1
D	D 3.3 Contribution of wetland unit to storage in the watershed *Estimate the ratio of the area of upstream basin contributing surface water to the wetland to the area of the wetland unit itself.* The area of the basin is less than 10 times the area of unit points = 5 The area of the basin is 10 to 100 times the area of the unit points = 3 The area of the basin is more than 100 times the area of the unit points = 0 Entire unit is in the FLATS class points = 5	0
D	**Total for D 3** *Add the points in the boxes above*	3
D	**D 4. Does the wetland unit have the <u>opportunity</u> to reduce flooding and erosion?** Answer YES if the unit is in a location in the watershed where the flood storage, or reduction in water velocity, it provides helps protect downstream property and aquatic resources from flooding or excessive and/or erosive flows. Answer NO if the water coming into the wetland is controlled by a structure such as flood gate, tide gate, flap valve, reservoir etc. OR you estimate that more than 90% of the water in the wetland is from groundwater in areas where damaging groundwater flooding does not occur. *Note which of the following indicators of opportunity apply.* — Wetland is in a headwater of a river or stream that has flooding problems X Wetland drains to a river or stream that has flooding problems — Wetland has no outlet and impounds surface runoff water that might otherwise flow into a river or stream that has flooding problems — Other_____ **YES** multiplier is **2** **NO** multiplier is **1**	*(see p. 49)* multiplier 2
D	**TOTAL - Hydrologic Functions** Multiply the score from D 3 by D 4 ***Add score to table on p. 1***	6

Wetland name or number 2.2B

These questions apply to wetlands of all HGM classes. HABITAT FUNCTIONS - Indicators that unit functions to provide important habitat	**Points** (only 1 score per box)
H 1. Does the wetland unit have the potential to provide habitat for many species?	
H 1.1 Vegetation structure ***(see p. 72)*** *Check the types of vegetation classes present (as defined by Cowardin)- Size threshold for each class is ¼ acre or more than 10% of the area if unit is smaller than 2.5 acres.* ____Aquatic bed X Emergent plants X Scrub/shrub (areas where shrubs have >30% cover) ____Forested (areas where trees have >30% cover) *If the unit has a forested class check if:* ____The forested class has 3 out of 5 strata (canopy, sub-canopy, shrubs, herbaceous, moss/ground-cover) that each cover 20% within the forested polygon *Add the number of vegetation structures that qualify. If you have:* 4 structures or more — points = 4 3 structures — points = 2 2 structures — points = 1 1 structure — points = 0 Map of Cowardin vegetation classes	**Figure** ___ 1
H 1.2. Hydroperiods ***(see p. 73)*** *Check the types of water regimes (hydroperiods) present within the wetland. The water regime has to cover more than 10% of the wetland or ¼ acre to count. (see text for descriptions of hydroperiods)* ____Permanently flooded or inundated — 4 or more types present — points = 3 X Seasonally flooded or inundated — 3 types present — points = 2 ____Occasionally flooded or inundated — 2 types present — point = 1 ____Saturated only — 1 type present — points = 0 ____ Permanently flowing stream or river in, or adjacent to, the wetland X Seasonally flowing stream in, or adjacent to, the wetland ____ ***Lake-fringe wetland*** **= 2 points** ____***Freshwater tidal wetland*** **= 2 points** Map of hydroperiods	**Figure** ___ 1
H 1.3. Richness of Plant Species ***(see p. 75)*** Count the number of plant species in the wetland that cover at least 10 ft^2. (*different patches of the same species can be combined to meet the size threshold)* *You do not have to name the species.* *Do not include Eurasian Milfoil, reed canarygrass, purple loosestrife, Canadian Thistle* If you counted: > 19 species — points = 2 *List species below if you want to:* 5 - 19 species — points = 1 < 5 species — points = 0	1

Total for page 3

Wetland name or number 2,2B

H 1.4. Interspersion of habitats *(see p. 76)* Decide from the diagrams below whether interspersion between Cowardin vegetation classes (described in H 1.1), or the classes and unvegetated areas (can include open water or mudflats) is high, medium, low, or none. 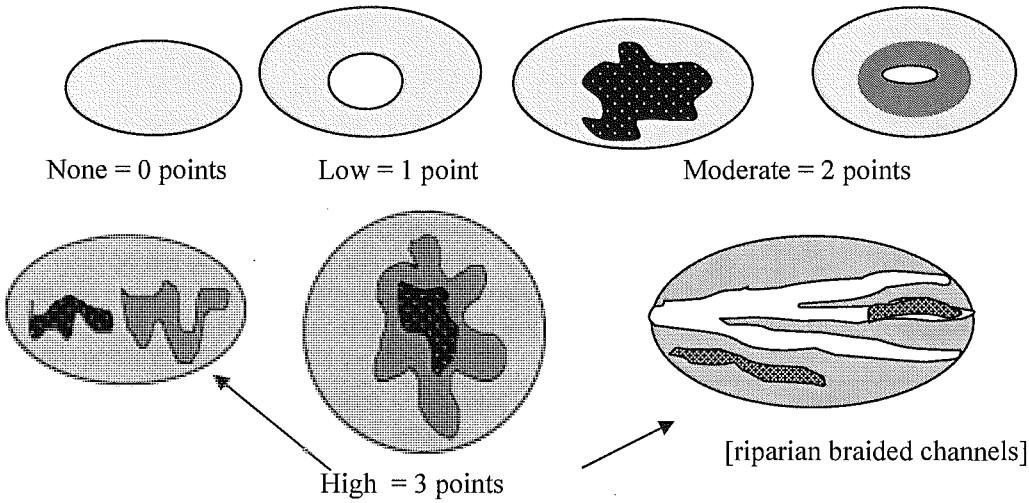 None = 0 points Low = 1 point Moderate = 2 points High = 3 points [riparian braided channels] NOTE: If you have four or more classes or three vegetation classes and open water the rating is always "high". Use map of Cowardin vegetation classes	Figure ___ 1
H 1.5. Special Habitat Features: *(see p. 77)* *Check the habitat features that are present in the wetland. The number of checks is the number of points you put into the next column.* ____Large, downed, woody debris within the wetland (>4in. diameter and 6 ft long). ____Standing snags (diameter at the bottom > 4 inches) in the wetland ____Undercut banks are present for at least 6.6 ft (2m) and/or overhanging vegetation extends at least 3.3 ft (1m) over a stream (or ditch) in, or contiguous with the unit, for at least 33 ft (10m) ____Stable steep banks of fine material that might be used by beaver or muskrat for denning (>30degree slope) OR signs of recent beaver activity are present *(cut shrubs or trees that have not yet turned grey/brown)* ____At least ¼ acre of thin-stemmed persistent vegetation or woody branches are present in areas that are permanently or seasonally inundated. *(structures for egg-laying by amphibians)* ____ Invasive plants cover less than 25% of the wetland area in each stratum of plants *NOTE: The 20% stated in early printings of the manual on page 78 is an error.*	0
H 1. TOTAL Score - potential for providing habitat *Add the scores from H1.1, H1.2, H1.3, H1.4, H1.5*	4

Comments

Wetland name or number 2.2B

H 2. Does the wetland unit have the opportunity to provide habitat for many species?	
H 2.1 Buffers ***(see p. 80)*** *Choose the description that best represents condition of buffer of wetland unit. The highest scoring criterion that applies to the wetland is to be used in the rating. See text for definition of "undisturbed."* — 100 m (330ft) of relatively undisturbed vegetated areas, rocky areas, or open water >95% of circumference. No structures are within the undisturbed part of buffer. (relatively undisturbed also means no-grazing, no landscaping, no daily human use) **Points = 5** — 100 m (330 ft) of relatively undisturbed vegetated areas, rocky areas, or open water > 50% circumference. **Points = 4** — 50 m (170ft) of relatively undisturbed vegetated areas, rocky areas, or open water >95% circumference. **Points = 4** — 100 m (330ft) of relatively undisturbed vegetated areas, rocky areas, or open water > 25% circumference, . **Points = 3** — 50 m (170ft) of relatively undisturbed vegetated areas, rocky areas, or open water for > 50% circumference. **Points = 3** **If buffer does not meet any of the criteria above** — No paved areas (except paved trails) or buildings within 25 m (80ft) of wetland > 95% circumference. Light to moderate grazing, or lawns are OK. **Points = 2** — No paved areas or buildings within 50m of wetland for >50% circumference. Light to moderate grazing, or lawns are OK. **Points = 2** — Heavy grazing in buffer. **Points = 1** — Vegetated buffers are <2m wide (6.6ft) for more than 95% of the circumference (e.g. tilled fields, paving, basalt bedrock extend to edge of wetland **Points = 0.** X Buffer does not meet any of the criteria above. **Points = 1** Aerial photo showing buffers	**Figure ___** 1
H 2.2 Corridors and Connections ***(see p. 81)*** H 2.2.1 Is the wetland part of a relatively undisturbed and unbroken vegetated corridor (either riparian or upland) that is at least 150 ft wide, has at least 30% cover of shrubs, forest or native undisturbed prairie, that connects to estuaries, other wetlands or undisturbed uplands that are at least 250 acres in size? (*dams in riparian corridors, heavily used gravel roads, paved roads, are considered breaks in the corridor*). YES = **4 points** (*go to H 2.3*) NO = go to H 2.2.2 H 2.2.2 Is the wetland part of a relatively undisturbed and unbroken vegetated corridor (either riparian or upland) that is at least 50ft wide, has at least 30% cover of shrubs or forest, and connects to estuaries, other wetlands or undisturbed uplands that are at least 25 acres in size? **OR** a **Lake-fringe** wetland, if it does not have an undisturbed corridor as in the question above? YES = **2 points** (*go to H 2.3*) NO = H 2.2.3 H 2.2.3 Is the wetland: within 5 mi (8km) of a brackish or salt water estuary OR within 3 mi of a large field or pasture (>40 acres) OR within 1 mi of a lake greater than 20 acres? YES = **1 point** NO = **0 points**	0

Total for page 1

Wetland name or number 2,2B

H 2.3 Near or adjacent to other priority habitats listed by WDFW ***(see p. 82)*** Which of the following priority habitats are within 330ft (100m) of the wetland unit? *NOTE: the connections do not have to be relatively undisturbed.* *These are DFW definitions. Check with your local DFW biologist if there are any questions.* ____**Riparian**: The area adjacent to aquatic systems with flowing water that contains elements of both aquatic and terrestrial ecosystems which mutually influence each other. ____**Aspen Stands:** Pure or mixed stands of aspen greater than 0.8 ha (2 acres). ____**Cliffs:** Greater than 7.6 m (25 ft) high and occurring below 5000 ft. ____**Old-growth forests:** (Old-growth west of Cascade crest) Stands of at least 2 tree species, forming a multi-layered canopy with occasional small openings; with at least 20 trees/ha (8 trees/acre) > 81 cm (32 in) dbh or > 200 years of age. ____**Mature forests:** Stands with average diameters exceeding 53 cm (21 in) dbh; crown cover may be less that 100%; crown cover may be less that 100%; decay, decadence, numbers of snags, and quantity of large downed material is generally less than that found in old-growth; 80 - 200 years old west of the Cascade crest. ____**Prairies:** Relatively undisturbed areas (as indicated by dominance of native plants) where grasses and/or forbs form the natural climax plant community. ____**Talus:** Homogenous areas of rock rubble ranging in average size 0.15 - 2.0 m (0.5 - 6.5 ft), composed of basalt, andesite, and/or sedimentary rock, including riprap slides and mine tailings. May be associated with cliffs. ____**Caves:** A naturally occurring cavity, recess, void, or system of interconnected passages ____**Oregon white Oak:** Woodlands Stands of pure oak or oak/conifer associations where canopy coverage of the oak component of the stand is 25%. ____**Urban Natural Open Space**: A priority species resides within or is adjacent to the open space and uses it for breeding and/or regular feeding; and/or the open space functions as a corridor connecting other *priority habitats*, especially those that would otherwise be isolated; and/or the open space is an isolated remnant of natural habitat larger than 4 ha (10 acres) and is surrounded by urban development. ____**Estuary/Estuary-like:** Deepwater tidal habitats and adjacent tidal wetlands, usually semi-enclosed by land but with open, partly obstructed or sporadic access to the open ocean, and in which ocean water is at least occasionally diluted by freshwater runoff from the land. The salinity may be periodically increased above that of the open ocean by evaporation. Along some low-energy coastlines there is appreciable dilution of sea water. Estuarine habitat extends upstream and landward to where ocean-derived salts measure less than 0.5ppt. during the period of average annual low flow. Includes both estuaries and lagoons. _____**Marine/Estuarine Shorelines**: Shorelines include the intertidal and subtidal zones of beaches, and may also include the backshore and adjacent components of the terrestrial landscape (e.g., cliffs, snags, mature trees, dunes, meadows) that are important to shoreline associated fish and wildlife and that contribute to shoreline function (e.g., sand/rock/log recruitment, nutrient contribution, erosion control). If wetland has **3 or more** priority habitats = **4 points** If wetland has **2** priority habitats = **3 points** If wetland has **1** priority habitat = **1 point** No habitats = 0 points *Note: All vegetated wetlands are by definition a priority habitat but are not included in this list. Nearby wetlands are addressed in question H 2.4)*	0

Wetland name or number 2.2B

H 2.4 Wetland Landscape *(choose the **one** description of the landscape around the wetland that best fits)* ***(see p. 84)*** There are at least 3 other wetlands within ½ mile, and the connections between them are relatively undisturbed (light grazing between wetlands OK, as is lake shore with some boating, but connections should NOT be bisected by paved roads, fill, fields, or other development. points = 5 The wetland is Lake-fringe on a lake with little disturbance and there are 3 other lake-fringe wetlands within ½ mile points = 5 There are at least 3 other wetlands within ½ mile, BUT the connections between them are disturbed points = 3 The wetland is Lake-fringe on a lake **with** disturbance and there are 3 other lake-fringe wetland within ½ mile points = 3 There is at least 1 wetland within ½ mile. points = 2 There are no wetlands within ½ mile. points = 0	3
H 2. TOTAL Score - opportunity for providing habitat *Add the scores from H2.1,H2.2, H2.3, H2.4*	4
TOTAL for H 1 from page 14	4
Total Score for Habitat Functions – add the points for H 1, H 2 and record the result on p. 1	8

Wetland name or number 2,23

CATEGORIZATION BASED ON SPECIAL CHARACTERISTICS

Please determine if the wetland meets the attributes described below and circle the appropriate answers and Category.

Wetland Type *Check off any criteria that apply to the wetland. Circle the Category when the appropriate criteria are met.*	**Category**
SC 1.0 Estuarine wetlands *(see p. 86)* Does the wetland unit meet the following criteria for Estuarine wetlands? — The dominant water regime is tidal, — Vegetated, and — With a salinity greater than 0.5 ppt. YES = Go to SC 1.1 NO Y	
SC 1.1 Is the wetland unit within a National Wildlife Refuge, National Park, National Estuary Reserve, Natural Area Preserve, State Park or Educational, Environmental, or Scientific Reserve designated under WAC 332-30-151? YES = Category I NO go to SC 1.2	**Cat. I**
SC 1.2 Is the wetland unit at least 1 acre in size and meets at least two of the following three conditions? YES = Category I NO = Category II — The wetland is relatively undisturbed (has no diking, ditching, filling, cultivation, grazing, and has less than 10% cover of non-native plant species. If the non-native *Spartina* spp. are the only species that cover more than 10% of the wetland, then the wetland should be given a dual rating (I/II). The area of Spartina would be rated a Category II while the relatively undisturbed upper marsh with native species would be a Category I. Do not, however, exclude the area of Spartina in determining the size threshold of 1 acre. — At least ¾ of the landward edge of the wetland has a 100 ft buffer of shrub, forest, or un-grazed or un-mowed grassland. — The wetland has at least 2 of the following features: tidal channels, depressions with open water, or contiguous freshwater wetlands.	**Cat. I** **Cat. II** **Dual rating I/II**

Wetland name or number 2,2B

SC 2.0 Natural Heritage Wetlands ***(see p. 87)*** Natural Heritage wetlands have been identified by the Washington Natural Heritage Program/DNR as either high quality undisturbed wetlands or wetlands that support state Threatened, Endangered, or Sensitive plant species. SC 2.1 Is the wetland unit being rated in a Section/Township/Range that contains a Natural Heritage wetland? *(this question is used to screen out most sites before you need to contact WNHP/DNR)* S/T/R information from Appendix D ___ or accessed from WNHP/DNR web site ___ YES____ – contact WNHP/DNR (see p. 79) and go to SC 2.2 NO X SC 2.2 Has DNR identified the wetland as a high quality undisturbed wetland or as or as a site with state threatened or endangered plant species? YES = Category I NO X not a Heritage Wetland	**Cat. I**
SC 3.0 Bogs ***(see p. 87)*** Does the wetland unit (**or any part of the unit**) meet both the criteria for soils and vegetation in bogs? *Use the key below to identify if the wetland is a bog.* ***If you answer yes you will still need to rate the wetland based on its functions.*** 1. Does the unit have organic soil horizons (i.e. layers of organic soil), either peats or mucks, that compose 16 inches or more of the first 32 inches of the soil profile? (See Appendix B for a field key to identify organic soils)? Yes - go to Q. 3 No - go to Q. 2 2. Does the unit have organic soils, either peats or mucks that are less than 16 inches deep over bedrock, or an impermeable hardpan such as clay or volcanic ash, or that are floating on a lake or pond? Yes - go to Q. 3 No - Is not a bog for purpose of rating 3. Does the unit have more than 70% cover of mosses at ground level, AND other plants, if present, consist of the "bog" species listed in Table 3 as a significant component of the vegetation (more than 30% of the total shrub and herbaceous cover consists of species in Table 3)? Yes – Is a bog for purpose of rating No - go to Q. 4 NOTE: If you are uncertain about the extent of mosses in the understory you may substitute that criterion by measuring the pH of the water that seeps into a hole dug at least 16" deep. If the pH is less than 5.0 and the "bog" plant species in Table 3 are present, the wetland is a bog. *1.* Is the unit forested (> 30% cover) with sitka spruce, subalpine fir, western red cedar, western hemlock, lodgepole pine, quaking aspen, Englemann's spruce, or western white pine, WITH any of the species (or combination of species) on the bog species plant list in Table 3 as a significant component of the ground cover *(> 30% coverage of the total shrub/herbaceous cover)?* 2. YES = Category I No X Is not a bog for purpose of rating	**Cat. I**

Wetland name or number 2.2B

SC 4.0 Forested Wetlands ***(see p. 90)*** Does the wetland unit have at least 1 acre of forest that meet one of these criteria for the Department of Fish and Wildlife's forests as priority habitats? *If you answer yes you will still need to rate the wetland based on its functions.* — **Old-growth forests**: (west of Cascade crest) Stands of at least two tree species, forming a multi-layered canopy with occasional small openings; with at least 8 trees/acre (20 trees/hectare) that are at least 200 years of age OR have a diameter at breast height (dbh) of 32 inches (81 cm) or more. NOTE: The criterion for dbh is based on measurements for upland forests. Two-hundred year old trees in wetlands will often have a smaller dbh because their growth rates are often slower. The DFW criterion is and "OR" so old-growth forests do not necessarily have to have trees of this diameter. — **Mature forests**: (west of the Cascade Crest) Stands where the largest trees are 80 – 200 years old OR have average diameters (dbh) exceeding 21 inches (53cm); crown cover may be less that 100%; decay, decadence, numbers of snags, and quantity of large downed material is generally less than that found in old-growth. YES = Category I NO X not a forested wetland with special characteristics	**Cat. I**
SC 5.0 Wetlands in Coastal Lagoons ***(see p. 91)*** Does the wetland meet all of the following criteria of a wetland in a coastal lagoon? — The wetland lies in a depression adjacent to marine waters that is wholly or partially separated from marine waters by sandbanks, gravel banks, shingle, or, less frequently, rocks — The lagoon in which the wetland is located contains surface water that is saline or brackish (> 0.5 ppt) during most of the year in at least a portion of the lagoon *(needs to be measured near the bottom)* YES = Go to SC 5.1 NO X not a wetland in a coastal lagoon SC 5.1 Does the wetland meets all of the following three conditions? — The wetland is relatively undisturbed (has no diking, ditching, filling, cultivation, grazing), and has less than 20% cover of invasive plant species (see list of invasive species on p. 74). — At least ¾ of the landward edge of the wetland has a 100 ft buffer of shrub, forest, or un-grazed or un-mowed grassland. — The wetland is larger than 1/10 acre (4350 square feet) YES = Category I NO = Category II	**Cat. I** **Cat. II**

Wetland name or number 2, 2B

SC 6.0 Interdunal Wetlands ***(see p. 93)*** Is the wetland unit west of the 1889 line (also called the Western Boundary of Upland Ownership or WBUO)? YES - go to SC 6.1 NO __ not an interdunal wetland for rating ***If you answer yes you will still need to rate the wetland based on its functions.*** In practical terms that means the following geographic areas: • Long Beach Peninsula- lands west of SR 103 • Grayland-Westport- lands west of SR 105 • Ocean Shores-Copalis- lands west of SR 115 and SR 109 SC 6.1 Is the wetland one acre or larger, or is it in a mosaic of wetlands that is once acre or larger? YES = Category II NO – go to SC 6.2 SC 6.2 Is the unit between 0.1 and 1 acre, or is it in a mosaic of wetlands that is between 0.1 and 1 acre? YES = Category III	**Cat. II** **Cat. III**
Category of wetland based on Special Characteristics *Choose the "highest" rating if wetland falls into several categories, and record on p. 1.* If you answered NO for all types enter "Not Applicable" on p.1	N/A

DATA FORM 1 ***(Revised)***
Routine Wetland Determination
(WA State Wetland Delineation Manual or
1987 Corps Wetland Delineation Manual)

Project/Site: WSDOT 405 Project, S. Renton Applicant/owner: WSDOT Investigator(s): AM, JC	Date: 2/16/05 County: King State: WA S/T/R: 19/23N/5E
Do Normal Circumstances exist on the site? (yes) no Is the site significantly disturbed (atypical situation)? yes (no) Is the area a potential Problem Area? yes (no) Explanation of atypical or problem area:	Community ID: Upland Transect ID: Plot ID: 231R-A

VEGETATION (For strata, indicate T = tree; S = shrub; H = herb; V = vine)

Dominant Plant Species	Stratum	% cover	Indicator	Dominant Plant Species	Stratum	% cover	Indicator
Agrostis sp.	H	100	FAC				

HYDROPHYTIC VEGETATION INDICATORS:

% of dominants OBL, FACW, & FAC 100

Check all indicators that apply & explain below:

Visual observation of plant species growing in areas of prolonged inundation/saturation	____	Physiological/reproductive adaptations	____
Morphological adaptations	____	Wetland plant database	X
Technical Literature	____	Personal knowledge of regional plant communities	____
		Other (explain)	____

Hydrophytic vegetation present? (yes) **no**
Rationale for decision/Remarks:
Dominant plant is FAC

HYDROLOGY

Is it the growing season? yes (no) Based on: ____ soil temp (record temp ____) time of year ____ other (explain)	Water Marks: yes (no) on ____ Drift Lines: yes (no)	Sediment Deposits: yes (no) Drainage Patterns: yes (no)
Dept. of inundation: — inches Depth to free water in pit: — inches Depth to saturated soil: — inches	Oxidized Root (live roots) Channels <12 in. yes (no) FAC Neutral: yes no	Local Soil Survey: yes (no) Water-stained Leaves yes (no)
Check all that apply & explain below: Stream, Lake or gage data: ____ Aerial photographs: ____ Other: ____	Other (explain):	

Wetland hydrology present? yes (no)
Rationale for decision/Remarks:
No saturation in soil pit. Plot is located outside of wetland.

SOILS

Map Unit Name (Series & Phase) Urban land

Drainage Class Variable

Taxonomy (subgroup) NA

Field observations confirm mapped type? Yes (No)

Profile Description

Depth (inches)	Horizon	Matrix color (Munsell moist)	Mottle colors (Munsell moist)	Mottle abundance size & contrast	Texture, concretions, structure, etc.	Drawing of soil profile (match description)
0-4	A	10YR 4/3	—	—	sandy clay loam	
4-16	B	10YR 4/6	7.5YR 5/8	distinct, common, medium	loamy sand	

Hydric Soil Indicators: (check all that apply)

- _____ Histosol
- _____ Histic Epipedon
- _____ Sulfidic Odor
- _____ Aquic Moisture Regime
- _____ Reducing Conditions
- _____ Gleyed or Low-Chroma (=1) matrix
- _____ Matrix chroma ≤ 2 with mottles
- _____ Mg or Fe Concretions
- _____ High Organic Content in Surface Layer of Sandy Soils
- _____ Organic Streaking in Sandy Soils
- _____ Listed on National/Local Hydric Soils List
- _____ Other (explain in remarks)

Hydric soils present? yes (no)

Rationale for decision/Remarks:

No hydric soil indicators present.

Wetland Determination (circle)

Hydrophytic vegetation present?	(yes)	no			
Hydric soils present?	yes	(no)	Is the sampling point within a wetland?	yes	(no)
Wetland hydrology present?	yes	(no)			

Rationale/Remarks:

2 wetland criteria not met.

NOTES:

DP A is located upslope and east of wetland 2.31R. Area is periodically maintained, and dominated by common grasses. Patches of RUDI are present in upland areas as well.

Revised 4/97

DATA FORM 1 *(Revised)*
Routine Wetland Determination
(WA State Wetland Delineation Manual or
1987 Corps Wetland Delineation Manual)

Project/Site: WSDOT I-405 S. Renton Nichel	Date: 2/16/05
Applicant/owner: WSDOT	County: King State: WA
Investigator(s): Jeff Collins, Adam Merrill	S/T/R: 19/23N/5E
Do Normal Circumstances exist on the site? yes (yes) no Is the site significantly disturbed (atypical situation)? yes (no) Is the area a potential Problem Area? yes (no) Explanation of atypical or problem area:	Community ID: N Transect ID: Plot ID: DP 2.31R-B

VEGETATION (For strata, indicate T = tree; S = shrub; H = herb; V = vine)

Dominant Plant Species	Stratum	% cover	Indicator	Dominant Plant Species	Stratum	% cover	Indicator
Phalaris arundinacea	H	90	FACW				

HYDROPHYTIC VEGETATION INDICATORS:

% of dominants OBL, FACW, & FAC 100%

Check all indicators that apply & explain below:

Visual observation of plant species growing in areas of prolonged inundation/saturation	____	Physiological/reproductive adaptations	____
Morphological adaptations	____	Wetland plant database	X
Technical Literature	____	Personal knowledge of regional plant communities	____
		Other (explain)	____

Hydrophytic vegetation present? (yes) no
Rationale for decision/Remarks:
100% of dominant plant species are FAC, FACW, or OBL

HYDROLOGY

Is it the growing season? yes (no) Based on: date soil temp (record temp ____) ____ other (explain)	Water Marks: yes (no) on ____ Drift Lines: yes (no)	Sediment Deposits: yes (no) Drainage Patterns: (yes) no
Dept. of inundation: — inches Depth to free water in pit: — inches Depth to saturated soil: 16 inches	Oxidized Root (live roots) Channels <12 in. (yes) no FAC Neutral: yes no	Local Soil Survey: yes (no) Water-stained Leaves yes (no)
Check all that apply & explain below: Stream, Lake or gage data: ____ Aerial photographs: ____ Other: ____	Other (explain):	

Wetland hydrology present? (yes) no
Rationale for decision/Remarks:
Soils contain oxidized rhizospheres and is likely present in the spring

SOILS

Map Unit Name (Series & Phase): Urban land

Drainage Class: variable

Taxonomy (subgroup): NA

Field observations confirm mapped type? Yes (No)

Profile Description

Depth (inches)	Horizon	Matrix color (Munsell moist)	Mottle colors (Munsell moist)	Mottle abundance size & contrast	Texture, concretions, structure, etc.	Drawing of soil profile (match description)
0-10	A	10YR 3/2	—	—	clay loam	
10-16	B	10YR 3/2	7.5YR 4/6	distinct, common medium	sandy clay loam	

Hydric Soil Indicators: (check all that apply)

- ____ Histosol
- ____ Histic Epipedon
- ____ Sulfidic Odor
- ____ Aquic Moisture Regime
- ____ Reducing Conditions
- ____ Gleyed or Low-Chroma (=1) matrix
- X Matrix chroma ≤ 2 with mottles
- ____ Mg or Fe Concretions
- ____ High Organic Content in Surface Layer of Sandy Soils
- ____ Organic Streaking in Sandy Soils
- ____ Listed on National/Local Hydric Soils List
- ____ Other (explain in remarks)

Hydric soils present? (yes) no

Rationale for decision/Remarks:

Chroma of 2 with mottles

Wetland Determination (circle)

Hydrophytic vegetation present? (yes) no

Hydric soils present? (yes) no

Wetland hydrology present? (yes) no

Is the sampling point within a wetland? (yes) no

Rationale/Remarks:

Meets all three of the wetland determination criteria

NOTES: PEM depressional wetland located in SE section of 167/I-405 interchange. Water comes as runoff and precipitation. Exits via a culvert at the South end of the wetland.

Revised 4/97

DRAFT WETLAND RATING FORM – WESTERN WASHINGTON

Name of wetland (if known): Wetland 2.31R

Location: SEC: 19 TWNSHP: 23N RNGE: 5E (attach map with outline of wetland to rating form)

Person(s) Rating Wetland: A. Merrill Affiliation: WSDOT 405 Project S. Renton Date of site visit: 8/16/05

DRAFT SUMMARY OF RATING

Category based on FUNCTIONS provided by wetland

I___ II___ III___ IV X

Category I = Score >70
Category II = Score 51-69
Category III = Score 30-50
Category IV = Score < 30

Score for Water Quality Functions	10
Score for Hydrologic Functions	0
Score for Habitat Functions	5
TOTAL score for functions	15

Category based on SPECIAL CHARACTERISTICS of wetland

I___ II___ Does not Apply X

Final Category (choose the "highest" category from above) IV

Check the appropriate type and class of wetland being rated.

Wetland Type		Wetland Class	
Estuarine		Depressional	X
Natural Heritage Wetland		Riverine	
Bog		Lake-fringe	
Mature Forest		Slope	
Old Growth Forest		Flats	
Coastal Lagoon		Freshwater Tidal	
Interdunal			
None of the above	X		

Does the wetland being rated meet any of the criteria below?

If you answer YES to any of the questions below you will need to protect the wetland according to the regulations regarding the special characteristics found in the wetland.

Check List for Wetlands That Need Special Protection, and That Are Not Included in the Rating	YES	NO
SP1. *Has the wetland been documented as a habitat for any Federally listed Threatened or Endangered plant or animal species (T/E species)?* For the purposes of this rating system, "documented" means the wetland is on the appropriate state or federal database.		X
SP2. *Has the wetland been documented as habitat for any State listed Threatened or Endangered plant or animal species?* For the purposes of this rating system, "documented" means the wetland is on the appropriate state database.		X
SP3. *Does the wetland contain individuals of Priority species listed by the WDFW for the state?*		X
SP4. *Does the wetland have a local significance in addition to its functions?* For example, the wetland has been identified in the Shoreline Master Program, the Critical Areas Ordinance, or in a local management plan as having special significance.		X

To complete the next part of the data sheet you will need to determine the Hydrogeomorphic Class of the wetland being rated.

The hydrogeomorphic classification groups wetlands into those that function in similar ways. This simplifies the questions needed to answer how well the wetland functions. The Hydrogeomorphic Class of a wetland can be determined using the key below. See p. 24 for more detailed instructions on classifying wetlands.

Classification of Vegetated Wetlands for Western Washington

Wetland Name: _____ **Date:** _____

1. Are the water levels in the wetland usually controlled by tides (i.e. except during floods)?
   NO – go to 2 YES – the wetland class is **Tidal Fringe**

   If yes, is the salinity of the water during periods of annual low flow below 0.5 ppt (parts per thousand)? **YES – Freshwater Tidal Fringe NO – Saltwater Tidal Fringe (Estuarine)**

   *If your wetland can be classified as a Freshwater Tidal Fringe use the forms for **Riverine** wetlands. If it is Saltwater Tidal Fringe it is rated as an **Estuarine** wetland.* Wetlands that were called estuarine in the first and second editions of the rating system are called Salt Water Tidal Fringe in the Hydrogeomorphic Classification. Estuarine wetlands were categorized separately in the earlier editions, and this separation is being kept in this revision. To maintain consistency between editions, the term "Estuarine" wetland is kept. Please note, however, that the characteristics that define Category I and II estuarine wetlands have changed (see p.).

2. Is the topography within the wetland flat and precipitation is only source (>90%) of water to it.
   NO – go to 3 YES – The wetland class is **Flats**

   If your wetland can be classified as a "Flats" wetland, use the form for **Depressional** wetlands.

3. Does the wetland **meet both** of the following criteria?
   ___The vegetated part of the wetland is on the shores of a body of open water (without any vegetation on the surface) where at least 20 acres (8 ha) are permanently inundated (ponded or flooded);
   ___At least 30% of the open water area is deeper than 6.6 ft (2 m)?
   NO – go to 4 YES – The wetland class is **Lake-fringe (Lacustrine Fringe)**

4. Does the wetland **meet all** of the following criteria?
   ____The wetland is on a slope (*slope can be very gradual*),
   ____The water flows through the wetland in one direction (unidirectional) and usually comes from seeps. It may flow subsurface, as sheetflow, or in a swale without distinct banks.
   ____The water leaves the wetland **without being impounded**?
   NOTE: *Surface water does not pond in these type of wetlands except occasionally in very small and shallow depressions or behind hummocks(depressions are usually <3ft diameter and less than 1 foot deep).*
   NO - go to 5 YES – The wetland class is **Slope**

5. Is the wetland in a valley, or stream channel, where it gets inundated by overbank flooding from that stream or river? The flooding should occur at least once every two years, on the average, to answer "yes." *The wetland can contain depressions that are filled with water when the river is not flooding.*
   NO - go to 6 YES – The wetland class is **Riverine**

6. Is the wetland in a topographic depression in which water ponds, or is saturated to the surface, at some time of the year. *This means that any outlet, if present, is higher than the interior of the wetland.*
NO – go to 7 **YES** – The wetland class is **Depressional**

7. Is the wetland located in a very flat area with no obvious depression and no stream or river running through it and providing water. The wetland seems to be maintained by high groundwater in the area. The wetland may be ditched, but has no obvious natural outlet.
NO – go to 8 **YES** – The wetland class is **Depressional**

8. Your wetland seems to be difficult to classify. For example, seeps at the base of a slope may grade into a riverine floodplain, or a small stream within a depressional wetland has a zone of flooding along its sides. Sometimes we find characteristics of several different hydrogeomorphic classes within one wetland boundary. Use the following table to identify the appropriate class to use for the rating system if you have several HGM classes present within your wetland. NOTE: Use this table only if the class that is recommended in the second column represents 10% or more of the total area of the wetland being rated. If the area of the second class is less than 10% classify the wetland using the first class.

HGM Classes Within a Delineated Wetland Boundary	*Class to Use in Rating*
Slope + Riverine	Riverine
Slope + Depressional	Depressional
Slope + Lake-fringe	Lake-fringe
Depressional + Riverine along stream within boundary	Depressional
Depressional + Lake-fringe	Depressional
Salt Water Tidal Fringe and any other class of freshwater wetland	Treat as ESTUARINE under wetlands with special characteristics

If you are unable still to determine which of the above criteria apply to your wetland, or you have more than 2 HGM classes within a wetland boundary, classify the wetland as **Depressional** for the rating.

D	Depressional and Flats Wetlands	Points
	WATER QUALITY FUNCTIONS - Indicators that wetland functions to improve water quality	
D	**D 1. Does the wetland have the potential to improve water quality?** *(see p. 38)*	
D	D 1.1 Characteristics of surface water flows out of the wetland: Wetland is a depression with no surface water outlet — points = 3 Wetland has an intermittently flowing, or highly constricted, outlet — points = 2 Wetland has an unconstricted surface outlet — points = 1 Wetland is flat and has no obvious outlet and/or outlet is a ditch — points = 1	2
D	D 1.2 The soil 2 inches below the surface is clay, organic, or smells anoxic (hydrogen sulfide or rotten eggs). YES — points = 4 NO — points = 0	4
D	D 1.3 Characteristics of persistent vegetation (emergent, shrub, and/or forest class): Wetland has persistent, ungrazed, vegetation > = 95% of area — points = 5 Wetland has persistent, ungrazed, vegetation > = 1/2 of area — points = 3 Wetland has persistent, ungrazed vegetation > = 1/10 of area — points = 1 Wetland has persistent, ungrazed vegetation <1/10 of area — points = 0	0
D	D1.4 Characteristics of seasonal ponding or inundation. *This is the area of the wetland that is ponded for at least 2 months, but dries out sometime during the year. Do not count the area that is permanently ponded. Estimate area as the average condition 5 out of 10 yrs.* Area seasonally ponded is > ½ total area of wetland — points = 4 Area seasonally ponded is > ¼ total area of wetland — points = 2 Area seasonally ponded is < ¼ total area of wetland — points = 0 NOTE: *See text for indicators of seasonal and permanent inundation..*	0
D	**Total for D 1** *Add the points in the boxes above*	5
D	**D 2. Does the wetland have the opportunity to improve water quality?** *(see p. 44)* Answer YES if you know or believe there are pollutants in groundwater or surface water coming into the wetland that would otherwise reduce water quality in streams, lakes or groundwater downgradient from the wetland? *Note which of the following conditions provide the sources of pollutants.* — Grazing in the wetland or within 150 ft X Untreated stormwater discharges to wetland — Tilled fields or orchards within 150 ft of wetland — A stream or culvert discharges into wetland that drains developed areas, residential areas, farmed fields, roads, or clear-cut logging — Residential, urban areas, golf courses are within 150 ft of wetland — Wetland is fed by groundwater high in phosphorus or nitrogen — Other _____ YES multiplier is 2 NO multiplier is 1	multiplier 2
D	**TOTAL - Water Quality Functions** Multiply the score from D1 by D2 ***Add score to table on p. 1***	10

D	Depressional and Flats Wetlands	Points
	HYDROLOGIC FUNCTIONS - Indicators that wetland functions to reduce flooding and stream degradation	
	D 3. Does the wetland have the <u>potential</u> to reduce flooding and erosion? *(see p. 46)*	
D	D 3.1 Characteristics of surface water flows out of the wetland Wetland has no surface water outlet — points = 4 Wetland has an intermittently flowing, or highly constricted, outlet — points = 2 Wetland is flat and has no obvious outlet and/or outlet is a small ditch — points = 1 Wetland has an unconstricted surface outlet — points = 0	0
D	D 3.2 Depth of storage during wet periods *Estimate the height of ponding above the bottom of the outlet* Marks of ponding are 3 ft or more above the surface — points = 7 The wetland is a "headwater" wetland" — points = 5 Marks of ponding between 2 ft to < 3 ft from surface — points = 5 Marks are at least 0.5 ft to < 2 ft from surface — points = 3 Wetland is flat but has small depressions on the surface that trap water — points = 1 Marks of ponding less than 0.5 ft — points = 0	0
D	D 3.3 Contribution of wetland to storage in the watershed *Estimate the ratio of the area of upstream basin contributing surface water to the wetland to the area of the wetland itself.* The area of the basin is less than 10 times the area of wetland — points = 5 The area of the basin is 10 to 100 times the area of the wetland — points = 3 The area of the basin is more than 100 times the area of the wetland — points = 0 Wetland is in the FLATS class (basin = the wetland, by definition) — points = 5	0
D	**Total for D 3** *Add the points in the boxes above*	0
D	**D 4. Does the wetland have the <u>opportunity</u> to reduce flooding and erosion?** *(see p. 49)* Answer YES if the wetland is in a location in the watershed where the flood storage, or reduction in water velocity, it provides helps protect downstream property and aquatic resources from flooding or excessive and/or erosive flows. Answer NO if the water coming into the wetland is controlled by a structure such as flood gate, tide gate, flap valve, reservoir etc. OR you estimate that more than 90% of the water in the wetland is from groundwater. *Note which of the following indicators of opportunity apply.* — Wetland is in a headwater of a river or stream that has flooding problems X Wetland drains to a river or stream that has flooding problems — Wetland has no outlet and impounds surface runoff water that might otherwise flow into a river or stream that has flooding problems — Other_____ **YES** multiplier is 2 **NO** multiplier is 1	multiplier 2
D	**TOTAL - Hydrologic Functions** Multiply the score from D 3 by D 4 ***Add score to table on p. 1***	0

These questions apply to wetlands of all HGM classes.	Points
HABITAT FUNCTIONS - Indicators that wetland functions to provide important habitat	
H 1. Does the wetland have the potential to provide habitat for many species?	
H 1.1 Vegetation structure *(see p. 72)* *Check the types of vegetation classes present (as defined by Cowardin) if the class covers more than 10% of the area of the wetland or ¼ acre.* ____Aquatic bed __X__Emergent plants ____Scrub/shrub (areas where shrubs have >30% cover) ____Forested (areas where trees have >30% cover) ____Forested areas have 3 out of 5 strata (canopy, sub-canopy, shrubs, herbaceous, moss/ground-cover) *Add the number of vegetation types that qualify. If you have:* 4 types or more — points = 4 3 types — points = 2 2 types — points = 1 1 type — points = 0	0
H 1.2. Hydroperiods *(see p. 73)* *Check the types of water regimes (hydroperiods) present within the wetland. The water regime has to cover more than 10% of the wetland or ¼ acre to count. (see text for descriptions of hydroperiods)* ____Permanently flooded or inundated — 4 or more types present — points = 3 __X__Seasonally flooded or inundated — 3 types present — points = 2 ____Occasionally flooded or inundated — 2 types present — point = 1 __X__Saturated only ____Permanently flowing stream or river in, or adjacent to, the wetland ____Seasonally flowing stream in, or adjacent to, the wetland ____***Lake-fringe wetland*** **= 2 points** ____***Freshwater tidal wetland*** **= 2 points**	1
H 1.3. Richness of Plant Species *(see p. 75)* Count the number of plant species in the wetland that cover at least 10 ft^2. *(different patches of the same species can be combined to meet the size threshold)* *You do not have to name the species.* *Do not include Eurasian Milfoil, reed canarygrass, purple loosestrife, Canadian Thistle* If you counted: > 19 species — points = 2 5 - 19 species — points = 1 < 5 species — points = 0 *List species below if you want to:*	0

H 1.4. Interspersion of habitats *(see p. 76)* Decided from the diagrams below whether interspersion between types of vegetation (described in H 1.1), or vegetation types and unvegetated areas (can include open water or mudflats) is high, medium, low, or none. 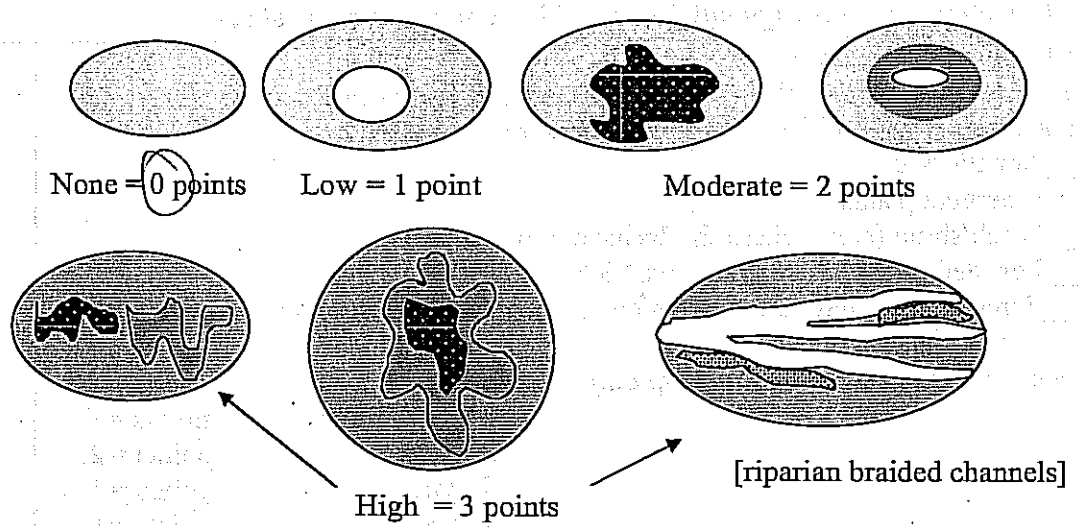 None = 0 points Low = 1 point Moderate = 2 points High = 3 points [riparian braided channels] NOTE: If you have four or more vegetation types or three vegetation types and open water the rating is always "high".	0
H 1.5. Special Habitat Features: *(see p. 77)* *Check the habitat features that are present in the wetland. The number of checks is the number of points you put into the next column.* ____Large, downed, woody debris within the wetland (>4in. diameter and 6 ft long). ____Standing snags (diameter at the bottom > 4 inches) in the wetland ____Undercut banks are present for at least 6.6 ft (2m) and/or overhanging vegetation extends at least 3.3 ft (1m) over a stream for at least 33 ft (10m) ____Stable steep banks of fine material that might be used by beaver or muskrat for denning (>30degree slope) OR signs of recent beaver activity are present ____At least ¼ acre of thin-stemmed persistent vegetation or woody branches are present in areas that are permanently or seasonally inundated. *(structures for egg-laying by amphibians)* ____ Invasive plants cover less than 25% of the wetland area in each stratum of plants	0
H 1. TOTAL Score - potential for providing habitat *Add the scores in the column above*	1

Comments

H 2. Does the wetland have the opportunity to provide habitat for many species?	
H 2.1 Buffers *(see p. 80)* *Choose the description that best represents condition of buffer of wetland. The highest scoring criterion that applies to the wetland is to be used in the rating. See text for definition of "undisturbed."* — 100 m (330ft) of relatively undisturbed vegetated areas, rocky areas, or open water >95% of circumference. No developed areas within undisturbed part of buffer. **(relatively undisturbed also means no-grazing)** **Points = 5** — 100 m (330 ft) of relatively undisturbed vegetated areas, rocky areas, or open water > 50% circumference. **Points = 4** — 50 m (170ft) of relatively undisturbed vegetated areas, rocky areas, or open water >95% circumference. **Points = 4** — 100 m (330ft) of relatively undisturbed vegetated areas, rocky areas, or open water > 25% circumference, . **Points = 3** — 50 m (170ft) of relatively undisturbed vegetated areas, rocky areas, or open water for > 50% circumference. **Points = 3** **If buffer does not meet any of the three criteria above** — No paved areas (except paved trails) or buildings within 25 m (80ft) of wetland > 95% circumference. Light to moderate grazing, or lawns are OK. **Points = 2** — No paved areas or buildings within 50m of wetland for >50% circumference. Light to moderate grazing, or lawns are OK. **Points = 2** — Heavy grazing in buffer. **Points = 1** — Vegetated buffers are <2m wide (6.6ft) for more than 95% of the circumference (e.g. tilled fields, paving, basalt bedrock extend to edge of wetland **Points = 0.** + Buffer does not meet any of the criteria above. **Points = 1**	1
H 2.2 Corridors and Connections *(see p. 81)* H 2.2.1 Is the wetland part of a relatively undisturbed and unbroken vegetated corridor (either riparian or upland) that is at least 150 ft wide, has at least 30% cover of shrubs, forest or native undisturbed prairie, that connects to estuaries, other wetlands or undisturbed uplands that are at least 250 acres in size? (*dams in riparian corridors, heavily used gravel roads, paved roads, are considered breaks in the corridor*). YES = **4 points** (*go to H 2.3*) NO = go to H 2.2.2 H 2.2.2 Is the wetland part of a relatively undisturbed and unbroken vegetated corridor (either riparian or upland) that is at least 50ft wide, has at least 30% cover of shrubs or forest, and connects to estuaries, other wetlands or undisturbed uplands that are at least 25 acres in size? **OR a Lake-fringe** wetland, if it does not have an undisturbed corridor as in the question above? YES = **2 points** (*go to H 2.3*) NO = H 2.2.3 H 2.2.3 Is the wetland: within 5 mi (8km) of a brackish or salt water estuary OR within 3 mi of a large field or pasture (>40 acres) OR within 1 mi of a lake greater than 20 acres? YES = **1 point** NO = **0 points**	0

H 2.3 Near or adjacent to other priority habitats listed by WDFW *(see p. 82)*

Which of the following priority habitats are within 330ft (100m) of the wetland?
(see text for a more detailed description of these priority habitats)

____**Riparian**: The area adjacent to aquatic systems with flowing water that contains elements of both aquatic and terrestrial ecosystems which mutually influence each other.

____**Aspen Stands:** Pure or mixed stands of aspen greater than 0.8 ha (2 acres).

____**Cliffs:** Greater than 7.6 m (25 ft) high and occurring below 5000 ft.

____**Old-growth forests:** (Old-growth west of Cascade crest) Stands of at least 2 tree species, forming a multi-layered canopy with occasional small openings; with at least 20 trees/ha (8 trees/acre) > 81 cm (32 in) dbh or > 200 years of age.

____**Mature forests:** Stands with average diameters exceeding 53 cm (21 in) dbh; crown cover may be less that 100%; crown cover may be less that 100%; decay, decadence, numbers of snags, and quantity of large downed material is generally less than that found in old-growth; 80 - 200 years old west of the Cascade crest.

____**Prairies:** Relatively undisturbed areas (as indicated by dominance of native plants) where grasses and/or forbs form the natural climax plant community.

____**Talus:** Homogenous areas of rock rubble ranging in average size 0.15 - 2.0 m (0.5 - 6.5 ft), composed of basalt, andesite, and/or sedimentary rock, including riprap slides and mine tailings. May be associated with cliffs.

____**Caves:** A naturally occurring cavity, recess, void, or system of interconnected passages

____**Oregon white Oak:** Woodlands Stands of pure oak or oak/conifer associations where canopy coverage of the oak component of the stand is 25%.

____**Urban Natural Open Space**: A priority species resides within or is adjacent to the open space and uses it for breeding and/or regular feeding; and/or the open space functions as a corridor connecting other *priority habitats*, especially those that would otherwise be isolated; and/or the open space is an isolated remnant of natural habitat larger than 4 ha (10 acres) and is surrounded by urban development.

____**Estuary/Estuary-like:** Deepwater tidal habitats and adjacent tidal wetlands, usually semi-enclosed by land but with open, partly obstructed or sporadic access to the open ocean, and in which ocean water is at least occasionally diluted by freshwater runoff from the land. The salinity may be periodically increased above that of the open ocean by evaporation. Along some low-energy coastlines there is appreciable dilution of sea water. Estuarine habitat extends upstream and landward to where ocean-derived salts measure less than 0.5% during the period of average annual low flow. Includes both estuaries and lagoons.

____**Marine/Estuarine Shorelines**: Shorelines include the intertidal and subtidal zones of beaches, and may also include the backshore and adjacent components of the terrestrial landscape (e.g., cliffs, snags, mature trees, dunes, meadows) that are important to shoreline associated fish and wildlife and that contribute to shoreline function (e.g., sand/rock/log recruitment, nutrient contribution, erosion control).

If wetland has **3 or more** priority habitats = **4 points**
If wetland has **2** priority habitats = **3 points**
If wetland has **1** priority habitat = **1 point** No habitats = 0 points

0

H 2.4 Wetland Landscape *(choose the **one** description of the landscape around the wetland that best fits)* ***(see p. 84)*** There are at least 3 other wetlands within ½ mile, and the connections between them are relatively undisturbed (light grazing between wetlands OK, as is lake shore with some boating, but connections should NOT be bisected by paved roads, fill, fields, or other development. points = 5 The wetland is Lake-fringe on a lake with little disturbance and there are 3 other lake-fringe wetlands within ½ mile points = 5 There are at least 3 other wetlands within ½ mile, BUT the connections between them are disturbed points = 3 The wetland is Lake-fringe on a lake **with** disturbance and there are 3 other lake-fringe wetland within ½ mile points = 3 There is at least 1 wetland within ½ mile. points = 2 There are no wetlands within ½ mile. points = 0	3
H 2. TOTAL Score - opportunity for providing habitat *Add the scores in the column above*	4
Total Score for Habitat Functions – add the points for H 1, H 2 and record the result on p. 1	5

Near flag #4

Routine Wetland Determination

DATA FORM 1 *(Revised)*

WA State Wetland Delineation Manual or 1987 Corps Wetland Delineation Manual) 2.6R

Project/Site: 405 TRIP Applicant/owner: WSDOT Investigator(s): C. Douglas, J. Pursley	Date: 8/8/06 County: King State: WA S/T/R: 20/23N/5E
Do normal circumstances exist on the site? ☑ Yes ☐ No Is the site significantly disturbed (atypical situation)? ☐ Yes ☑ No Is the area a potential problem area? ☐ Yes ☑ No Explanation of atypical or problem area:	Community ID: Transect ID: Plot ID: 2.6R (WCT) Sp#1

VEGETATION (For *strata, indicate T = tree; S = shrub; H = herb; V = vine)

Dominant Plant Species	*Stratum	% cover	Indicator	Dominant Plant Species	*Stratum	% cover	Indicator
ACEMAC	T	20	FACW	EPIWAT	H	10	FACW-
CORSER	S	60	FACW	PHAARU	H	10	FACW
RUBPRO	S	30	FACU	EQUTEL	H	5	FACW
CYSAME	H	60	OBL				
ATHFIL	H	30	FAC				
SOLDUL	H	10	FAC+				

HYDROPHYTIC VEGETATION INDICATORS: T = 0/20 = 0% S = 60/90 = 66% H = 90/90 = 100%

% of dominants OBL, FACW, & FAC: 150/200 = 75%

Check all indicators that apply and explain below:

- ☑ Visual observation of plant species growing in areas of prolonged inundation/saturation
- ☑ Morphological adaptations
- ☑ Technical Literature
- ☐ Physiological/reproductive adaptations
- ☑ Wetland plant database
- ☑ Personal knowledge of regional plant communities
- ☐ Other (explain)

Hydrophytic vegetation present? ☑ Yes ☐ No

Rationale for decision/Remarks: 75% Domin. species

HYDROLOGY

Is it the growing season? ☑ Yes ☐ No	Water Marks: ☐ Yes ☑ No on	Sediment Deposits: ☐ Yes ☑ No
Based on: ☐ Soil temp (record temp) ☐ Other (explain)	Drift Lines: ☐ Yes ☑ No	Drainage Patterns: ☑ Yes ☐ No
Depth of inundation: Ø inches	Oxidized Root (live roots) Channels <12 in.: ☐ Yes ☑ No	Local Soil Survey: ☐ Yes ☐ No
Depth to free water in pit: @ surface Depth to saturated soil: @ surface	FAC Neutral: ☐ Yes ☐ No	Water-stained Leaves: ☑ Yes ☐ No
Check all that apply & explain below: ☐ Stream, lake or gage data ☐ Aerial photographs ☐ Other	Other (explain):	

Wetland hydrology present? ☑ Yes ☐ No

Rationale for decision/remarks: Saturation & free water in pit.

SOILS

Map Unit Name (Series and Phase): Beausite gravelly sandy loam 6 to 15% slopes

Drainage Class

Field observations confirm mapped type? ☐ Yes ☑ No

Taxonomy (subgroup)

Profile Description

Depth (inches)	Horizon	Matrix color (Munsell moist)	Mottle colors (Munsell moist)	Mottle abundance size and contrast	Texture, concretions, structure, etc.	Drawing of soil profile (match description)
0-18"		10YR 2/1	–	–	Silt loam	

Hydric Soil Indicators: (check all that apply)

- ☐ Histosol
- ☐ Histic Epipedon
- ☐ Sulfidic Odor
- ☐ Aquic Moisture Regime
- ☐ Reducing Conditions
- ☑ Gleyed or Low-Chroma (=1) matrix
- ☐ Matrix chroma ≤ 2 with mottles
- ☐ Mg or Fe Concretions
- ☐ High Organic Content in Surface Layer of Sandy Soils
- ☐ Organic Streaking in Sandy Soils
- ☐ Listed on National/Local Hydric Soils List
- ☐ Other (explain in remarks)

Hydric soils present? ☑ Yes ☐ No

Rationale for decision/Remarks: Low chroma

Wetland Determination

Hydrophytic vegetation present?	☑ Yes	☐ No
Hydric soils present?	☑ Yes	☐ No
Wetland hydrology present?	☑ Yes	☐ No
Is the sampling point within a wetland?	☑ Yes	☐ No

Rationale/Remarks: 3 of 3 parameters

NOTES:

Revised 4/97

Routine Wetland Determination

DATA FORM 1 *(Revised)*

WA State Wetland Delineation Manual or 1987 Corps Wetland Delineation Manual) 2.6R

Project/Site: 405 TRIP Applicant/owner: WSDOT Investigator(s): Douglas Bunsley	Date: 8/8/06 County: King State: WA S/T/R: 20/23N/5E
Do normal circumstances exist on the site? ☑ Yes ☐ No Is the site significantly disturbed (atypical situation)? ☐ Yes ☑ No Is the area a potential problem area? ☐ Yes ☑ No Explanation of atypical or problem area:	Community ID: Transect ID: Plot ID: SP #2 (up) 2.6R

VEGETATION (For *strata, indicate T = tree; S = shrub; H = herb; V = vine)

Dominant Plant Species	*Stratum	% cover	Indicator	Dominant Plant Species	*Stratum	% cover	Indicator
ACERMAC	T	80	FACW				
OEMCER	S	50	FACW				
RUBPAR	S	60	FACW				
CORSER	S	40	FACW				
EQUTEL	H	10	FACW				

HYDROPHYTIC VEGETATION INDICATORS: T = 0/80 = 0% S = 40/150 = H = no dom, 27%

% of dominants OBL, FACW, & FAC: 40/230 = ~~18%~~ 17%

Check all indicators that apply and explain below:

- ☐ Visual observation of plant species growing in areas of prolonged inundation/saturation
- ☐ Morphological adaptations
- ☑ Technical Literature
- ☐ Physiological/reproductive adaptations
- ☑ Wetland plant database
- ☑ Personal knowledge of regional plant communities
- ☐ Other (explain)

Hydrophytic vegetation present? ☐ Yes ☑ No

Rationale for decision/Remarks: 15% Dom Wet Veg

HYDROLOGY

Is it the growing season? ☑ Yes ☐ No	Water Marks: ☐ Yes ☑ No on	Sediment Deposits: ☐ Yes ☑ No
Based on: ☐ Soil temp (record temp) ☑ Other (explain) Date August	Drift Lines: ☐ Yes ☑ No	Drainage Patterns: ☐ Yes ☑ No
Depth of inundation: Ø inches	Oxidized Root (live roots) Channels <12 in.: ☐ Yes ☑ No	Local Soil Survey: ☐ Yes ☑ No
Depth to free water in pit: Ø Depth to saturated soil: Ø	FAC Neutral: ☐ Yes ☑ No	Water-stained Leaves: ☐ Yes ☑ No
Check all that apply & explain below: ☐ Stream, lake or gage data ☐ Aerial photographs ☐ Other	Other (explain):	

Wetland hydrology present? ☐ Yes ☑ No

Rationale for decision/remarks: No Hydric indicators.

SOILS

Map Unit Name (Series and Phase) : Beavite gravelly sandy loam 6 to 15% Slopes

Drainage Class

Field observations confirm mapped type? ☐ Yes ☑ No

Taxonomy (subgroup)

Profile Description

Depth (inches)	Horizon	Matrix color (Munsell moist)	Mottle colors (Munsell moist)	Mottle abundance size and contrast	Texture, concretions, structure, etc.	Drawing of soil profile (match description)
0-18"		10YR 4/2 to 4/3	–	—	Silt loam	

Hydric Soil Indicators: (check all that apply)

- ☐ Histosol
- ☐ Histic Epipedon
- ☐ Sulfidic Odor
- ☐ Aquic Moisture Regime
- ☐ Reducing Conditions
- ☐ Gleyed or Low-Chroma (=1) matrix
- ☐ Matrix chroma ≤ 2 with mottles
- ☐ Mg or Fe Concretions
- ☐ High Organic Content in Surface Layer of Sandy Soils
- ☐ Organic Streaking in Sandy Soils
- ☐ Listed on National/Local Hydric Soils List
- ☐ Other (explain in remarks)

Hydric soils present? ☐ Yes ☑ No

Rationale for decision/Remarks: High chroma, no mottles

Wetland Determination

Hydrophytic vegetation present?	☐ Yes	☑ No
Hydric soils present?	☐ Yes	☑ No
Wetland hydrology present?	☐ Yes	☑ No
Is the sampling point within a wetland?	☐ Yes	☑ No

Rationale/Remarks: 0 of 3 parameters

NOTES:

Revised 4/97

Wetland name or number 2.6R

WETLAND RATING FORM – WESTERN WASHINGTON

Version 2 – Updated July 2006 to increase accuracy and reproducibility among users

Name of wetland (if known): 2.6R Date of site visit: 8/8/06

Rated by: Douglas, Pursley Trained by Ecology? Yes____ No ✓ Date of training: —

SEC: 20 TWNSHP: 23N RNGE: 5E Is S/T/R in Appendix D? Yes____ No ✓

Map of wetland unit: Figure_____ **Estimated size** 0.13 Acre

SUMMARY OF RATING

Category based on FUNCTIONS provided by wetland: I_____ **II**_____ **III** ✓ **IV**_____

Category I =	Score > 70
Category II =	Score 51 - 69
Category III =	Score 30 – 50
Category IV =	Score < 30

Score for Water Quality Functions	16
Score for Hydrologic Functions	20
Score for Habitat Functions	12
TOTAL Score for Functions	48

Category based on SPECIAL CHARACTERISTCS of Wetland I_____ **II**_____ **Does not apply** ✓

Final Category (choose the "highest" category from above") III

Summary of basic information about the wetland unit.

Wetland Unit has Special Characteristics	
Estuarine	
Natural Heritage Wetland	
Bog	
Mature Forest	
Old Growth Forest	
Coastal Lagoon	
Interdunal	
None of the above	

Wetland HGM Class used for Rating	
Depressional	
Riverine	✓
Lake-fringe	
Slope	
Flats	
Freshwater Tidal	
Check if unit has multiple HGM classes present	

Does the wetland being rated meet any of the criteria below? If you answer YES to any of the questions below you will need to protect the wetland according to the regulations regarding the special characteristics found in the wetland.

Check List for Wetlands that Need Additional Protection (in addition to the protection recommended for its category)	YES	NO
SP1. *Has the wetland unit been documented as a habitat for any Federally listed Threatened or Endangered **animal or plant** species (T/E species)?* For the purposes of this rating system, "documented" means the wetland is on the appropriate state or federal database.		✓
SP2. *Has the wetland unit been documented as habitat for any State listed Threatened or Endangered **animal** species?* For the purposes of this rating system, "documented" means the wetland is on the appropriate state database. Note: Wetlands with State listed plant species are categorized as Category 1 Natural Heritage Wetlands (see p. 19 of data form).		✓
SP3. *Does the wetland unit contain individuals of Priority species listed by the WDFW for the state?*		✓
SP4. *Does the wetland unit have a local significance in addition to its functions?* For example, the wetland has been identified in the Shoreline Master Program, the Critical Areas Ordinance, or in a local management plan as having special significance.		✓

To complete the next part of the data sheet you will need to determine the Hydrogeomorphic Class of the wetland being rated.

The hydrogeomorphic classification groups wetlands in to those that function in similar ways. This simplifies the questions needed to answer how well the wetland functions. The Hydrogeomorphic Class of a wetland can be determined using the key below. See p. 24 for more detailed instructions on classifying wetlands.

Wetland name or number 2.62

Classification of Vegetated Wetlands for Western Washington

If the hydrologic criteria listed in each question do not apply to the entire unit being rated, you probably have a unit with multiple HGM classes. In this case, identify which hydrologic criteria in questions 1-7 apply, and go to Question 8.

1. Are the water levels in the entire unit usually controlled by tides (i.e. except during floods)?
   NO – go to 2 **YES** – the wetland class is **Tidal Fringe**
   If yes, is the salinity of the water during periods of annual low flow below 0.5 ppt (parts per thousand)?
   YES – Freshwater Tidal Fringe **NO – Saltwater Tidal Fringe (Estuarine)**
   *If your wetland can be classified as a Freshwater Tidal Fringe use the forms for **Riverine** wetlands. If it is a Saltwater Tidal Fringe it is rated as an **Estuarine** wetland.* Wetlands that were call estuarine in the first and second editions of the rating system are called Salt Water Tidal Fringe in the Hydrogeomorphic Classification. Estuarine wetlands were categorized separately in the earlier editions, and this separation is being kept in this revision. To maintain consistency between editions, the term "Estuarine" wetland is kept. Please note, however, that the characteristics that define Category I and II estuarine wetlands have changed (see p.).

2. The entire wetland unit is flat and precipitation is only source (>90%) of water to it. Groundwater and surface water runoff are NOT sources of water to the unit.
   NO – go to 3 **YES** – The wetland class is **Flats**
   If your wetland can be classified as a "Flats" wetland, use the form for **Depressional** wetlands.

3. Does the entire wetland meet both of the following criteria?
   _____ The vegetated part of the wetland is on the shores of a body of permanent open water (without any vegetation on the surface) where at least 20 acres (8ha) in size;
   _____ At least 30% of the open water area is deeper than 6.6 (2 m)?
   NO – go to 4 **YES** – The wetland class is **Lake-fringe (Lacustrine Fringe)**

4. Does the entire wetland meet all of the following criteria?
   _____ The wetland is on a slope *(slope can be very gradual)*.
   _____ The water flows through the wetland in one direction (unidirectional) and usually comes from seeps. It may flow subsurface, as sheetflow, or in a swale without distinct banks.
   _____ The water leaves the wetland **without being impounded**?
   NOTE: *Surface water does not pond in these types of wetlands except occasionally in very small and shallow depressions or behind hummocks (depressions are usually <3 ft diameter and less than 1 foot deep).*
   NO – go to 5 **YES** – The wetland class is **Slope**

5. Does the entire wetland meet all of the following criteria?
   _____ The unit is in a valley or stream channel where it gets inundated by overbank flooding from that stream or river.
   _____ The overbank flooding occurs at least once every two years.
   NOTE: *The riverine unit can contain depressions that are filled with water when the river is not flooding..*
   NO – go to 6 **YES** – The wetland class is **Riverine**

6. Is the entire wetland unit in a topographic depression in which water ponds, or is saturated to the surface, at some time of the year. This means that any outlet, if present is higher than the interior of the wetland.
   NO – go to 7 **YES** – The wetland class is **Depressional**

7. Is the entire wetland located in a very flat area with no obvious depression and no overbank flooding. The unit does not pond surface water more than a few inches. The unit seems to be maintained by high groundwater in the area. The wetland may be ditched, but has no obvious natural outlet.
   No – go to 8 YES – The wetland class is Depressional

8. Your wetland unit seems to be difficult to classify and probably contains several different HGM classes. For example, seeps at the base of a slope may grade into a riverine floodplain, or a small stream within a depressional wetland has a zone of flooding along its sides. GO BACK AND IDENTIFY WHICH OF THE HYDROLOGIC REGIMES DESCRIBED IN QUESTIONS 1-7 APPLY TO DIFFERENT AREAS IN THE UNIT (make a rough sketch to help you decide). Use the following table to identify the appropriate class to use for the rating system if you have several HGM classes present within your wetland. NOTE: Use this table only if the class that is recommended in the second column represents 10% or more of the total area of the wetland unit being rated. If the area of the class listed in column 2 is less than 10% of the unit, classify the wetland using the class that represents more than 90% of the total area.

HGM Classes within the wetland unit being rated	*HGM Class to Use in Rating*
Slope + Riverine	Riverine
Slope + Depressional	Depressional
Slope + Lake-fringe	Lake-fringe
Depressional + Riverine along stream within boundary	Depressional
Depressional + Lake-fringe	Depressional
Salt Water Tidal Fringe and any other class of freshwater wetland	Treat as ESTUARINE under wetlands with special characteristics

If you are unable still to determine which of the above criteria apply to your wetland, or you have more than 2 HGM classes within a wetland boundary, classify the wetland as **Depressional** for the rating.

Wetland name or number 2.6R

R	Riverine and Freshwater Tidal Fringe Wetlands	Points (only 1 score per box)
	WATER QUALITY FUNCTIONS – Indicators that wetland functions to improve water quality.	
R 1	**Does the wetland have the potential to improve water quality?** *(see p.52)*	
	R 1.1 Area of surface depressions within the riverine wetland that can trap sediments during a flooding event: • Depressions cover > 3/4 area of wetland ..... points = 8 • Depressions cover > 1/2 area of wetland ..... points = 4 **(If depressions > 1/2 of area of unit draw polygons on aerial photo or map)** • Depressions present but cover < 1/2 area of wetland. ..... points = 2 • No depressions present ..... points = 0	Figure ___ 2
	R 1.2 Characteristics of the vegetation in the unit (areas with >90% cover at person height): • Trees or shrubs > 2/3 area of the unit ..... points = 8 • Trees or shrubs > 1/3 area of the wetland ..... points = 6 • Ungrazed, herbaceous plants > 2/3 area of unit ..... points = 6 • Ungrazed herbaceous plants > 1/3 area of unit ..... points = 3 • Trees, shrubs, and ungrazed herbaceous < 1/3 area of unit ..... points = 0 **Aerial photo or map showing polygons of different vegetation types**	Figure ___ 6
	Add the points in the boxes above	8
R 2	**Does the wetland have the opportunity to improve water quality?** Answer YES if you know or believe there are pollutants in groundwater or surface water coming into the wetland that would otherwise reduce water quality in streams, lakes or groundwater downgradient from the wetland. *Note which of the following conditions provide the sources of pollutants. A unit may have pollutants coming from several sources, but any single source would qualify as opportunity.* ___ Grazing in the wetland or within 150 ft ✓ Untreated stormwater discharges to wetland ___ Tilled fields or orchards within 150 ft. of wetland ✓ A stream or culvert discharges into wetland that drains developed areas, residential areas, farmed fields, roads, or clear-cut logging ✓ Residential, urban areas, golf courses are within 150 ft. of wetland ___ The river or stream linked to the wetland has a contributing basin where human activities have raised levels of sediment, toxic compounds or nutrients in the river water above standards for water quality. ___ Other ___ **YES** multiplier is 2 **NO** multiplier is 1	*(see p. 53)* 2 Multiplier 2
◆	**TOTAL – Water Quality Functions** Multiply the score from R1 by R2; then ***add score to table on p. 1***	16
	HYDROLOGIC FUNCTIONS – Indicators that wetland functions to reduce flooding and stream erosion.	
R 3	**Does the wetland have the potential to reduce flooding and erosion?**	*(see p.54)*
	R 3.1 Characteristics of the overbank storage the wetland provides: *Estimate the average width of the wetland perpendicular to the direction of the flow and the width of the stream or river channel (distance between banks). Calculate the ratio: (average width of unit) / (average width of stream between banks).* • If the ratio is more than 20 ..... points = 9 • If the ratio is between 10 – 20 ..... points = 6 • If the ratio is 5- <10 ..... points = 4 • If the ratio is 1- <5 ..... points = 2 • If the ratio is < 1 ..... points = 1 **Aerial photo or map showing average widths**	Figure ___ 6
	R 3.2 Characteristics of vegetation that slow down water velocities during floods: *Treat large woody debris as "forest or shrub". Choose the points appropriate for the best description. (polygons need to have >90% cover at person height NOT Cowardin classes):* • Forest or shrub for > 1/3 area OR herbaceous plants > 2/3 area ..... points = 7 • Forest or shrub for > 1/10 area OR herbaceous plants > 1/3 area ..... points = 4 • Vegetation does not meet above criteria ..... points = 0 **Aerial photo or map showing polygons of different vegetation types**	Figure ___ 4
	Add the points in the boxes above	10
R 4	**Does the wetland have the opportunity to reduce flooding and erosion?** Answer YES if the wetland is in a location in the watershed where the flood storage, or reduction in water velocity, it provides helps protect downstream property and aquatic resources from flooding or excessive and/or erosive flows. *Note which of the following conditions apply.* ✓ There are human structures and activities downstream (roads, buildings, bridges, farms) that can be damaged by flooding. ___ There are natural resources downstream (e.g. salmon redds) that can be damaged by flooding ___ Other ___ *(Answer NO if the major source of water to the wetland is controlled by a reservoir or the wetland is tidal fringe along the sides of a dike)* **YES** multiplier is 2 **NO** multiplier is 1	*(see p.57)* Multiplier 2
◆	**TOTAL – Hydrologic Functions** Multiply the score from R3 by R4; then ***add score to table on p. 1***	20

Comments:

Wetland name or number 2.6R

These questions apply to wetlands of all HGM classes. HABITAT FUNCTIONS – Indicators that wetland functions to provide important habitat.	Points (only 1 score per box)
H 1 Does the wetland have the potential to provide habitat for many species?	
H 1.1 Vegetation structure *(see P. 72)*: *Check the types of vegetation classes present (as defined by Cowardin) – Size threshold for each class is 1/4 acre or more than 10% of the area if unit is smaller than 2.5 acres.* ✓ Aquatic Bed ✓ Emergent plants ✓ Scrub/shrub (areas where shrubs have > 30% cover) ___ Forested (areas where trees have > 30% cover) *If the unit has a forested class check if:* ___ The forested class has 3 out of 5 strata (canopy, sub-canopy, shrubs, herbaceous, moss/ground-cover) that each cover 20% within the forested polygon. *Add the number of vegetation types that qualify. If you have:* 4 structures or more..... ~~points = 4~~; 2 structures..... points = 1. **Map of Cowardin vegetation classes** 3 structures..... points = 2; 1 structure ..... points = 0	**Figure ___** 1
H 1.2 Hydroperiods *(see p.73)*: *Check the types of water regimes (hydroperiods) present within the wetland. The water regime has to cover more than 10% of the wetland or 1/4 acre to count (see text for descriptions of hydroperiods).* ___ Permanently flooded or inundated ✓ Seasonally flooded or inundated ___ Occasionally flooded or inundated ✓ Saturated only ___ Permanently flowing stream or river in, or adjacent to, the wetland ✓ Seasonally flowing stream in, or adjacent to, the wetland ___ **Lake-fringe wetland.....= 2 points** ___ **Freshwater tidal wetland.....= 2 points** 4 or more types present points = 3; 3 or more types present..... points = 2; 2 types present..... points = 1; 1 type present..... points = 0. **Map of hydroperiods**	**Figure ___** 2
H 1.3 Richness of Plant Species *(see p. 75)*: Count the number of plant species in the wetland that cover at least 10 ft^2 *(different patches of the same species can be combined to meet the size threshold)* *You do not have to name the species. Do not include Eurasian Milfoil, reed canarygrass, purple loosestrife, Canadian Thistle.* If you counted: > 19 species..... points = 2; 5 – 19 species ..... points = 1; < 5 species ..... points = 0. List species below if you want to: ___	1
H 1.4 Interspersion of Habitats *(see p. 76)*: Decided from the diagrams below whether interspersion between Cowardin vegetation (described in H1.1), or the classes and unvegetated areas (can include open water or mudflats) is high, medium, low, or none. 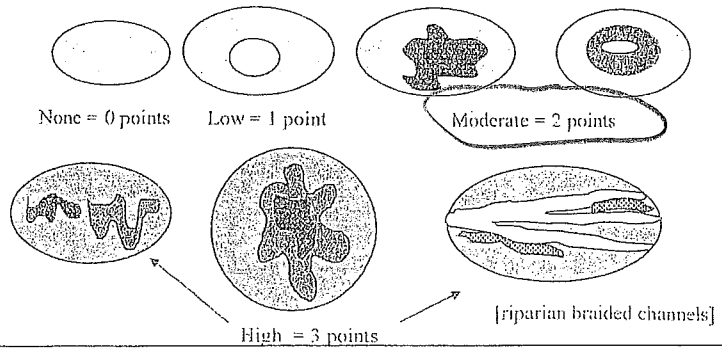 Note: If you have 4 or more classes or 3 vegetation classes and open water, the rating is always "high". **Use map of Cowardin classes.**	**Figure ___** 2
H 1.5 Special Habitat Features *(see p. 77)*: *Check the habitat features that are present in the wetland. The number of checks is the number of points you put into the next column.* X Large, downed, woody debris within the wetland (> 4 in. diameter and 6 ft. long) ___ Standing snags (diameter at the bottom > 4 inches) in the wetland ___ Undercut banks are present for at least 6.6 ft. (2m) and/or overhanging vegetation extends at least 3.3 ft. (1m) over a stream (or ditch) in, or contiguous with the unit, for at least 33 ft. (10m) ___ Stable steep banks of fine material that might be used by beaver or muskrat for denning (> 30 degree slope) OR signs of recent beaver activity are present *(cut shrubs or trees that have not yet turned grey/brown)* ___ At least 1/4 acre of thin-stemmed persistent vegetation or woody branches are present in areas that are permanently or seasonally inundated *(structures for egg-laying by amphibians)* ___ Invasive plants cover less than 25% of the wetland area in each stratum of plants *NOTE: The 20% stated in early printings of the manual on page 78 is an error.*	1
H 1 TOTAL Score – potential for providing habitat *Add the points in the column above*	7

Wetland name or number 2.6R

H 2	Does the wetland have the opportunity to provide habitat for many species?	(only 1 score per box)
	H 2.1 Buffers *(see P. 80)*: *Choose the description that best represents condition of buffer of wetland unit. The highest scoring criterion that applies to the wetland is to be used in the rating. See text for definition of "undisturbed".* ____ 100m (330 ft) of relatively undisturbed vegetated areas, rocky areas, or open water > 95% of circumference. No structures are within the undisturbed part of buffer (relatively undisturbed also means no grazing, no landscaping, no daily human use).. .....**points = 5** ____ 100m (330 ft) of relatively undisturbed vegetated areas, rocky areas, or open water > 50% circumference.....**points = 4** ____ 50m (170 ft) of relatively undisturbed vegetated areas, rocky areas, or open water > 95% circumference.....**points = 4** ____ 100m (330 ft) of relatively undisturbed vegetated areas, rocky areas, or open water > 25% circumference.....**points = 3** ____ 50m (170 ft) of relatively undisturbed vegetated areas, rocky areas, or open water for > 50% circumference .....**points = 3** **If buffer does not meet any of the criteria above:** ____ No paved areas (except paved trails) or buildings within 25m (80 ft) of wetland > 95% circumference. Light to moderate grazing or lawns are OK.....**points = 2** ____ No paved areas of buildings within 50m of wetland for > 50% circumference. Light to moderate grazing or lawns are OK.....**points = 2** ____ Heavy grazing in buffer.....**points = 1** ____ Vegetated buffers are < 2m wide (6.6 ft) for more than 95% circumference (e.g. tilled fields, paving, basalt bedrock extend to edge of wetland).....**points = 0** ____ Buffer does not meet any of the criteria above .....**points = 1** **Arial photo showing buffers**	**Figure ___** 2
	H 2.2 Corridors and Connections *(see p. 81)* H 2.2.1 Is the wetland part of a relatively undisturbed and unbroken vegetated corridor (either riparian or upland) that is at least 150 ft. wide, has at least a 30% cover of shrubs, forest or native undisturbed prairie, that connects to estuaries, other wetlands or undisturbed uplands that are at least 250 acres in size? *(Dams in riparian corridors, heavily used gravel roads, paved roads, are considered breaks in the corridor).* **YES = 4 points** (go to H 2.3) **NO** = go to H 2.2.2 H. 2.2.2 Is the wetland part of a relatively undisturbed and unbroken vegetated corridor (either riparian or upland) that is at least 50 ft. wide, has at least 30% cover of shrubs or forest, and connects to estuaries, other wetlands or undisturbed uplands that are at least 25 acres in size? **OR a Lake-fringe** wetland, if it does not have an undisturbed corridor as in the question above? **YES = 2 points** (go to H 2.3) **NO** = go to H 2.2.3 H. 2.2.3 Is the wetland: • Within 5 mi (8km) of a brackish or salt water estuary OR • Within 3 miles of a large field or pasture (> 40 acres) OR **YES** = 1 point • Within 1 mile of a lake greater than 20 acres? **NO** = 0 points	Ø

Comments:

Wetland name or number 2.6R

H 2.3 Near or adjacent to other priority habitats listed by WDFW (see p. 82):
Which of the following priority habitats are within 330 ft. (100m) of the wetland? *NOTE: the connections do not have to be relatively undisturbed. These are DFW definitions. Check with your local DFW biologist if there are any questions.*

____ **Riparian**: The area adjacent to aquatic systems with flowing water that contains elements of both aquatic and terrestrial ecosystems which mutually influence each other.

____ **Aspen Stands**: Pure or mixed stands of aspen greater than 0.8 ha (2 acres)

____ **Cliffs**: Greater than 7.6m (25 ft) high and occurring below 5000 ft.

____ **Old-growth forests**: (Old growth west of Cascade Crest) Stands of at least 2 tree species, forming a multi-layered canopy with occasional small openings, with at least 20 trees/ha (8 trees/acre) > 81cm (32 in) dbh or > 200 years of age.

____ **Mature forests**: Stands with average diameters exceeding 53cm (21 in) dbh; crown cover may be less than 100%; decay, decadence, numbers of snags, and quantity of large downed material is generally less than that found in old-growth; 80 – 200 years old west of the Cascade Crest.

____ **Prairies**: Relatively undisturbed areas (as indicated by dominance of native plants) where greases and/or forbs form the natural climax plant community.

____ **Talus**: Homogenous areas of rock rubble ranging in average size 0.15 – 2.0m (0.5 – 6.5 ft), composed of basalt, andesite, and/or sedimentary rock, including riprap slides and mine tailings. May be associated with cliffs.

____ **Caves**: A naturally occurring cavity, recess, void, or system of interconnected passages.

____ **Oregon white Oak**: Woodlands stands of pure oak or oak/conifer associations where canopy coverage of the oak component of the stand is 25%.

____ **Urban Natural Open Space**: A priority species resides within or is adjacent to the open space and uses it for breeding and/or regular feeding; and/or the open space functions as a corridor connecting other *priority habitats*, especially those that would otherwise be isolated; and/or the open space is an isolated remnant of natural habitat larger than 4 ha (10 acres) and is surrounded by urban development.

____ **Estuary/Estuary-like**: Deepwater tidal habitats and adjacent tidal wetlands, usually semi-enclosed by land but with open, partly obstructed or sporadic access to the open ocean, and in which ocean water is at least occasionally diluted by freshwater runoff from the land. The salinity may be periodically increased above that of the open ocean by evaporation. Along some low-energy coastlines there is appreciable dilution of sea water. Estuarine habitat extends upstream and landward to where ocean-derived salts measure less than 0.5 ppt. during the period of average annual low flow. Includes both estuaries and lagoons.

____ **Marine/Estuarine Shorelines**: Shorelines include the intertidal and subtidal zones of beaches, and may also include the backshore and adjacent components of the terrestrial landscape (e.g., cliffs, snags, mature trees, dunes, meadows) that are important to shoreline associated fish and wildlife and that contribute to shoreline function (e.g., sand/rock/log recruitment, nutrient contribution, erosion control).

If wetland has 3 or more priority habitats .= 4 points
If wetland has 2 priority habitats .....= 3 points
If wetland has 1 priority habit ...= 1 point
No habitats.....= 0 points
Note: All vegetated wetlands are by definition a priority habitat but are not included in this list. (Nearby wetlands are addressed in question H 2.4).

Ø

H 2.4 Wetland Landscape: *Choose the **one** description of the landscape around the wetland that best fits (see p. 84)*

- There are at least 3 other wetlands within 1/2 mile, and the connections between them are relatively undisturbed (light grazing between wetlands OK, as is lake shore with some boating, but connections should NOT be bisected by paved roads, fill, fields, or other development.....points = 5
- The wetland is Lake-fringe on a lake with little disturbance and there are 3 other lake-fringe wetlands within 1/2 mile .....points = 5
- There are at least 3 other wetlands within 1/2 mile, BUT the connections between them are disturbed.....points = 3
- The wetland fringe on a lake **with** disturbance and there are 3 other lake-fringe wetlands within 1/2 mile.....points = 3
- There is at least 1 wetland within 1/2 mile.....points = 2
- There are no wetlands within 1/2 mile .....points = 0

3

	H 2 TOTAL Score – opportunity for providing habitat *Add the scores from H2.1, H2.2, H2.3, H2.4*	7
	TOTAL for H 1 from page 8	5
◆	**Total Score for Habitat Functions** Add the points for H 1 and H 2; then ***record the result on p. 1***	12

Comments:

Wetland name or number 2.66L

SC4	**Forested Wetlands** *(see p. 90)* Does the wetland have at least 1 acre of forest that meet one of these criteria for the Department of Fish and Wildlife's forests as priority habitats? *If you answer yes you will still need to rate the wetland based on its function.* ____ **Old-growth forests**: (west of Cascade Crest) Stands of at least two three species forming a multi-layered canopy with occasional small openings; with at least 8 trees/acre (20 trees/hectare) that are at least 200 years of age OR have a diameter at breast height (dbh) of 32 inches (81 cm or more). NOTE: The criterion for dbh is based on measurements for upland forests. Two-hundred year old trees in wetlands will often have a smaller dbh because their growth rates are often slower. The DFW criterion is and "OR" so old-growth forests do not necessarily have to have trees of this diameter. ____ **Mature forests**: (west of the Cascade Crest) Stands where the largest trees are 80 – 200 years old OR have an average diameters (dbh) exceeding 21 inches (53 cm); crown cover may be less than 100%; decay, decadence, numbers of snags, and quantity of large downed material is generally less than that found in old-growth. **YES** = Category I **NO** = ____ not a forested wetland with special characteristics	**Cat. I**
SC5	**Wetlands in Coastal Lagoons** *(see p. 91)* Does the wetland meet all of the following criteria of a wetland in a coastal lagoon? ____ The wetland lies in a depression adjacent to marine waters that is wholly or partially separated from marine waters by sandbanks, gravel banks, shingle, or, less frequently, rocks. ____ The lagoon in which the wetland is located contains surface water that is saline or brackish (> 0.5 ppt) during most of the year in at least a portion of the lagoon *(needs to be measured near the bottom.)* **YES** = Go to SC 5.1 **NO** ____ not a wetland in a coastal lagoon SC 5.1 Does the wetland meet all of the following three conditions? ____ The wetland is relatively undisturbed (has no diking, ditching, filling, cultivation, grazing) and has less than 20% cover of invasive plant species (see list of invasive species on p. 74). ____ At least 3/4 of the landward edge of the wetland has a 100 ft. buffer of shrub, forest, or un-grazed or un-mowed grassland. ____ The wetland is larger than 1/10 acre (4350 square ft.) **YES** = Category I **NO** = Category II	**Cat. I** **Cat. II**
SC6	**Interdunal Wetlands** *(see p. 93)* Is the wetland west of the 1889 line (also called the Western Boundary of Upland Ownership or WBUO)? **YES** = Go to SC 6.1 **NO** ____ not an interdunal wetland for rating ***If you answer yes you will still need to rate the wetland based on its functions.*** In practical terms that means the following geographic areas: • Long Beach Peninsula -- lands west of SR 103 • Grayland-Westport -- lands west of SR 105 • Ocean Shores-Copalis – lands west of SR 115 and SR 109 SC 6.1 Is the wetland one acre or larger, or is it in a mosaic of wetlands that is one acre or larger? **YES** = Category II **NO** = go to SC 6.2 SC 6.2 Is the wetland between 0.1 and 1 acre, or is it in a mosaic of wetlands that is between 0.1 and 1 acre? **YES** = Category III	**Cat. II** **Cat. III**
◆	**Category of wetland based on Special Characteristics** *Choose the "highest" rating if wetland falls into several categories, and record on p. 1.* If you answered **NO** for all types enter "Not Applicable" on p. 1	NA

Comments:

Wetland name or number 2.602

CATEGORIZATION BASED ON SPECIAL CHARACTERISTICS

Please determine if the wetland meets the attributes described below and circle the appropriate answers and Category.

	Wetland Type – *Check off any criteria that apply to the wetland. Circle the Category when the appropriate criteria are met.*	
SC1	**Estuarine wetlands?** *(see p.86)* Does the wetland unit meet the following criteria for Estuarine wetlands? ____ The dominant water regime is tidal, ____ Vegetated, and ____ With a salinity greater than 0.5 ppt. **YES** = Go to SC 1.1 **NO** ____	
	SC 1.1 Is the wetland unit within a National Wildlife Refuge, National Park, National Estuary Reserve, Natural Area Preserve, State Park or Educational, Environmental, or Scientific Reserve designated under WAC 332-30-151? **YES** = Category I **NO** = go to SC 1.2	**Cat. 1**
	SC 1.2 Is the wetland at least 1 acre in size and meets at least two of the following conditions? **YES** = Category I **NO** = Category II ____ The wetland is relatively undisturbed (has no diking, ditching, filling, cultivation, grazing, and has less than 10% cover of non-native plant species. If the non-native *Spartina* spp,. are only species that cover more than 10% of the wetland, then the wetland should be given a dual rating (I/II). The area of Spartina would be rated a Category II while the relatively undisturbed upper marsh with native species would be a Category 1. Do not, however, exclude the area of Spartina in determining the size threshold of 1 acre. ____ At least 3/4 of the landward edge of the wetland has a 100 ft. buffer of shrub, forest, or un-grazed or un-mowed grassland ____ The wetland has at least 2 of the following features: tidal channels, depressions with open water, or contiguous freshwater wetlands.	**Cat. I** **Cat. II** **Dual Rating I/II**
SC2	**Natural Heritage Wetlands** *(see p. 87)* Natural Heritage wetlands have been identified by the Washington Natural Heritage Program/DNR as either high quality undisturbed wetlands or wetlands that support state Threatened, Endangered, or Sensitive plant species. SC 2.1 Is the wetland being rated in a Section/Township/Range that contains a natural heritage wetland? *(This question is used to screen out most sites before you need to contact WNHP/DNR.)* S/T/R information from Appendix D _____ or accessed from WNHP/DNR web site _____ **YES** ____ Contact WNHP/DNR (see p. 79) and go to SC 2.2 **NO** _____ SC 2.2 Has DNR identified the wetland as a high quality undisturbed wetland or as a site with state threatened or endangered plant species? **YES** = Category 1 **NO** _____ not a Heritage Wetland	**Cat I**
SC3	**Bogs** *(see p. 87)* Does the wetland (**or any part of the unit**) meet both the criteria for soils and vegetation in bogs? Use the key below to identify if the wetland is a bog. ***If you answer yes you will still need to rate the wetland based on its function.*** 1. Does the unit have organic soil horizons (i.e. layers of organic soil), either peats or mucks, that compose 16 inches or more of the first 32 inches of soil profile? (See Appendix B for a field key to identify organic soils)? **YES** = go to question 3 **NO** = go to question 2 2. Does the wetland have organic soils, either peats or mucks that are less than 16 inches deep over bedrock, or an impermeable hardpan such as clay or volcanic ash, or that are floating on a lake or pond? **YES** = go to question 3 **NO** = is not a bog for purpose of rating 3. Does the unit have more than 70% cover of mosses at ground level, AND other plants, if present, consist of the "bog" species listed in Table 3 as a significant component of the vegetation (more than 30% of the total shrub and herbaceous cover consists of species in Table 3)? **YES** = Is a bog for purpose of rating **NO** = go to question 4 NOTE: If you are uncertain about the extent of mosses in the understory you may substitute that criterion by measuring the pH of the water that seeps into a hole dug at least 16" deep. If the pH is less than 5.0 and the "bog" plant species in Table 3 are present, the wetland is a bog. 4. Is the unit forested (> 30% cover) with sitka spruce, subalpine fir, western red cedar, western hemlock, lodgepole pine, quaking aspen, Englemann's spruce, or western white pine. WITH any of the species (or combination of species) on the bog species plant list in Table 3 as a significant component of the ground cover *(> 30% coverage of the total shrub/herbaceous cover)*? **YES** = Category I **NO** = Is not a bog for purpose of rating	**Cat. I**

Routine Wetland Determination

~~R~~

DATA FORM 1 *(Revised)* Near WF #3 & 4 2.7R

WA State Wetland Delineation Manual or 1987 Corps Wetland Delineation Manual)

Project/Site: 405 TRIP Applicant/owner: WSDOT Investigator(s): C. Douglas, J. Pursley	Date: 8/1/06 County: King State: WA S/T/R: 20/23N/5E
Do normal circumstances exist on the site? ☑ Yes ☐ No Is the site significantly disturbed (atypical situation)? ☐ Yes ☑ No Is the area a potential problem area? ☐ Yes ☑ No Explanation of atypical or problem area:	Community ID: Transect ID: Plot ID: SP 1 (WET) 2.7R

VEGETATION (For *strata, indicate T = tree; S = shrub; H = herb; V = vine)

Dominant Plant Species	*Stratum	% cover	Indicator	Dominant Plant Species	*Stratum	% cover	Indicator
SALLAS	T	60	FACW+	SCIMIC	H	40	OBL
RUBPRO	S	40	FACW	RANREP	H	10	FACW
SALLAS	S	5	FACW+	SOLDUL	H	5	FAC+
				ATHFIL	H	5	FAC
				EQUTEL	H	5	FACW
				EPIWAT	H	T	FACW+

HYDROPHYTIC VEGETATION INDICATORS: Rupro - growing over veg T = 60/60 = 100, S = 0/40 = 0% H = 40/40 = 100%

% of dominants OBL, FACW, & FAC: 100/140 = 71%.

Check all indicators that apply and explain below:

- ☑ Visual observation of plant species growing in areas of prolonged inundation/saturation
- ☐ Morphological adaptations
- ☐ Technical Literature
- ☐ Physiological/reproductive adaptations
- ☑ Wetland plant database
- ☑ Personal knowledge of regional plant communities
- ☐ Other (explain)

Hydrophytic vegetation present? ☑ Yes ☐ No

Rationale for decision/Remarks: 71% dominant species, RUBPRO growing over veg.

HYDROLOGY

Is it the growing season? ☑ Yes ☐ No	Water Marks: ☐ Yes ☑ No on	Sediment Deposits: ☐ Yes ☑ No
Based on: ☐ Soil temp (record temp) ☑ Other (explain) August	Drift Lines: ☐ Yes ☑ No	Drainage Patterns: ☑ Yes ☐ No
Depth of inundation: ∅ inches	Oxidized Root (live roots) Channels <12 in.: ☐ Yes ☑ No	Local Soil Survey: ☐ Yes ☑ No
Depth to free water in pit: 10"	FAC Neutral: ☑ Yes ☐ No	Water-stained Leaves: ☑ Yes ☐ No
Depth to saturated soil: Surface		
Check all that apply & explain below: ☐ Stream, lake or gage data ☐ Aerial photographs ☐ Other	Other (explain):	

Wetland hydrology present? ☑ Yes ☐ No

Rationale for decision/remarks: Saturation, free water in pit.

SOILS

Map Unit Name (Series and Phase): Beawitze gravelly sandy loam

Drainage Class

Field observations confirm mapped type? ☐ Yes ☑ No

Taxonomy (subgroup) 6 to 15% slopes

Profile Description

Depth (inches)	Horizon	Matrix color (Munsell moist)	Mottle colors (Munsell moist)	Mottle abundance size and contrast	Texture, concretions, structure, etc.	Drawing of soil profile (match description)
0-1"	organic	duff				
1-5"		10YR 2/1	—	—	Silt loam	— lots of organic matter
5-18+		GLY 4/10BG	—	—	Sandy loam	

Hydric Soil Indicators: (check all that apply)

- ☐ Histosol
- ☐ Histic Epipedon
- ☐ Sulfidic Odor
- ☐ Aquic Moisture Regime
- ☐ Reducing Conditions
- ☑ Gleyed or Low-Chroma (=1) matrix
- ☐ Matrix chroma ≤ 2 with mottles
- ☐ Mg or Fe Concretions
- ☐ High Organic Content in Surface Layer of Sandy Soils
- ☐ Organic Streaking in Sandy Soils
- ☐ Listed on National/Local Hydric Soils List
- ☐ Other (explain in remarks)

Hydric soils present? ☑ Yes ☐ No

Rationale for decision/Remarks: Low chroma with Gleyed

Wetland Determination

Hydrophytic vegetation present?	☑ Yes	☐ No
Hydric soils present?	☑ Yes	☐ No
Wetland hydrology present?	☑ Yes	☐ No
Is the sampling point within a wetland?	☑ Yes	☐ No

Rationale/Remarks: 3 of 3 parameters.

NOTES:

Revised 4/97

Routine Wetland Determination Near WF-10

DATA FORM 1 *(Revised)*

WA State Wetland Delineation Manual or 1987 Corps Wetland Delineation Manual)

Project/Site: 405 TRIP Applicant/owner: WSDOT Investigator(s): C. Douglas, J. Pursley	Date: 8/1/06 County: King State: WA S/T/R: 20/23N/5E
Do normal circumstances exist on the site? ☑ Yes ☐ No Is the site significantly disturbed (atypical situation)? ☐ Yes ☑ No Is the area a potential problem area? ☐ Yes ☑ No Explanation of atypical or problem area:	Community ID: Transect ID: Plot ID: ~~[illegible]~~ SP-2 (up) 2.7R

VEGETATION (For *strata, indicate T = tree; S = shrub; H = herb; V = vine)

Dominant Plant Species	*Stratum	% cover	Indicator	Dominant Plant Species	*Stratum	% cover	Indicator
CRADOUG	T	20	FAC	EQUTEL	H	T	FACW
CORLOR	T	60	FACW				
RUBPRO	S	100	FACW				
POLMUN	H	5	FACW				

HYDROPHYTIC VEGETATION INDICATORS:

% of dominants OBL, FACW, & FAC: T = 20/80 = 25%, S = 0/100 = 0%, total = 20/80 = 11%

Check all indicators that apply and explain below:

- ☐ Visual observation of plant species growing in areas of prolonged inundation/saturation
- ☐ Morphological adaptations
- ☐ Technical Literature
- ☐ Physiological/reproductive adaptations
- ☐ Wetland plant database
- ☑ Personal knowledge of regional plant communities
- ☐ Other (explain)

Hydrophytic vegetation present? ☐ Yes ☑ No

Rationale for decision/Remarks: 11% fac or wetter dominant species

HYDROLOGY

Is it the growing season? ☑ Yes ☑ No	Water Marks: ☐ Yes ☑ No on	Sediment Deposits: ☐ Yes ☑ No
Based on: ☐ Soil temp (record temp) ☑ Other (explain) August	Drift Lines: ☐ Yes ☑ No	Drainage Patterns: ☐ Yes ☑ No
Depth of inundation: Ø inches	Oxidized Root (live roots) Channels <12 in.: ☐ Yes ☑ No	Local Soil Survey: ☐ Yes ☑ No
Depth to free water in pit: Ø Depth to saturated soil: Ø	FAC Neutral: ☐ Yes ☑ No	Water-stained Leaves: ☐ Yes ☑ No
Check all that apply & explain below: ☐ Stream, lake or gage data ☐ Aerial photographs ☐ Other	Other (explain):	

Wetland hydrology present? ☐ Yes ☑ No

Rationale for decision/remarks: No hydric features

SOILS

Map Unit Name (Series and Phase): Beawite gravelly sandy loam

Drainage Class

Field observations confirm mapped type? ☐ Yes ☑ No

Taxonomy (subgroup)

6 to 15% Slopes

Profile Description

Depth (inches)	Horizon	Matrix color (Munsell moist)	Mottle colors (Munsell moist)	Mottle abundance size and contrast	Texture, concretions, structure, etc.	Drawing of soil profile (match description)
0-18"		10YR 4/3	—	—	Silt loam	

Hydric Soil Indicators: (check all that apply)

- ☐ Histosol
- ☐ Histic Epipedon
- ☐ Sulfidic Odor
- ☐ Aquic Moisture Regime
- ☐ Reducing Conditions
- ☐ Gleyed or Low-Chroma (=1) matrix
- ☐ Matrix chroma ≤ 2 with mottles
- ☐ Mg or Fe Concretions
- ☐ High Organic Content in Surface Layer of Sandy Soils
- ☐ Organic Streaking in Sandy Soils
- ☐ Listed on National/Local Hydric Soils List
- ☐ Other (explain in remarks)

Hydric soils present? ☐ Yes ☑ No

Rationale for decision/Remarks: High chroma, no mottles

Wetland Determination

Hydrophytic vegetation present?	☐ Yes	☑ No
Hydric soils present?	☐ Yes	☑ No
Wetland hydrology present?	☐ Yes	☑ No
Is the sampling point within a wetland?	☐ Yes	☑ No

Rationale/Remarks: 0 of 3 parameters met

NOTES:

Revised 4/97

Routine Wetland Determination

DATA FORM 1 *(Revised)*

WA State Wetland Delineation Manual or 1987 Corps Wetland Delineation Manual) 2.7R

Project/Site: 405 TRIP Applicant/owner: WSDOT Investigator(s): C. Douglas, J. Pursley	Date: 8/1/06 County: King State: WA S/T/R: 20/23N/5E
Do normal circumstances exist on the site? ☑ Yes ☐ No Is the site significantly disturbed (atypical situation)? ☐ Yes ☑ No Is the area a potential problem area? ☐ Yes ☑ No Explanation of atypical or problem area:	Community ID: Transect ID: Plot ID: sp#3 (Wet) 2.7R

VEGETATION (For *strata, indicate T = tree; S = shrub; H = herb; V = vine)

Dominant Plant Species	*Stratum	% cover	Indicator	Dominant Plant Species	*Stratum	% cover	Indicator
RUBPRO	S	30	FACU	SOLDUL	H	T	FACW
TYPLAT	H	40	OBL				
LYSAMG	H	50	OBL				
ATHFIL	H	20	FAC				
PHVARU	H	10	FACW				
EQUVAT	H	T	FACW-				

HYDROPHYTIC VEGETATION INDICATORS: S = 0/30 = 0% H = 110/110 = 100%

% of dominants OBL, FACW, & FAC: 110/140 = 79% RUBPRO growing over veg.

Check all indicators that apply and explain below:

- ☑ Visual observation of plant species growing in areas of prolonged inundation/saturation
- ☐ Morphological adaptations
- ☑ Technical Literature
- ☐ Physiological/reproductive adaptations
- ☑ Wetland plant database
- ☑ Personal knowledge of regional plant communities
- ☐ Other (explain)

Hydrophytic vegetation present? ☑ Yes ☐ No

Rationale for decision/Remarks: 79% dominant wetland species with RUBPRO overveg

HYDROLOGY

Is it the growing season? ☑ Yes ☐ No Based on: ☐ Soil temp (record temp) ☐ Other (explain) August	Water Marks: ☐ Yes ☑ No on Drift Lines: ☐ Yes ☑ No	Sediment Deposits: ☐ Yes ☑ No Drainage Patterns: ☑ Yes ☐ No
Depth of inundation: None ∅ inches Depth to free water in pit: 8" Depth to saturated soil: @ surface	Oxidized Root (live roots) Channels <12 in.: ☐ Yes ☑ No FAC Neutral: ☑ Yes ☐ No	Local Soil Survey: ☐ Yes ☑ No Water-stained Leaves: ☑ Yes ☐ No
Check all that apply & explain below: ☐ Stream, lake or gage data ☐ Aerial photographs ☐ Other	Other (explain):	

Wetland hydrology present? ☑ Yes ☐ No

Rationale for decision/remarks: Saturation, free water in pit

SOILS

Map Unit Name (Series and Phase): Beavite gravelly sandy loam 6 to 15% slopes

Drainage Class

Field observations confirm mapped type? ☐ Yes ☑ No

Taxonomy (subgroup)

Profile Description

Depth (inches)	Horizon	Matrix color (Munsell moist)	Mottle colors (Munsell moist)	Mottle abundance size and contrast	Texture, concretions, structure, etc.	Drawing of soil profile (match description)
0-18"		10YR 2/1	—	—	Silt loam	high organic

Hydric Soil Indicators: (check all that apply)

- ☐ Histosol
- ☐ Histic Epipedon
- ☐ Sulfidic Odor
- ☐ Aquic Moisture Regime
- ☐ Reducing Conditions
- ☑ Gleyed or Low-Chroma (=1) matrix
- ☐ Matrix chroma ≤ 2 with mottles
- ☐ Mg or Fe Concretions
- ☐ High Organic Content in Surface Layer of Sandy Soils
- ☐ Organic Streaking in Sandy Soils
- ☐ Listed on National/Local Hydric Soils List
- ☐ Other (explain in remarks)

Hydric soils present? ☑ Yes ☐ No

Rationale for decision/Remarks: Low chroma

Wetland Determination

Hydrophytic vegetation present?	☑ Yes	☐ No
Hydric soils present?	☑ Yes	☐ No
Wetland hydrology present?	☑ Yes	☐ No
Is the sampling point within a wetland?	☑ Yes	☐ No

Rationale/Remarks: 3 of 3 parameters.

NOTES:

Revised 4/97

Routine Wetland Determination

42 flags in wetland

DATA FORM 1 *(Revised)*

WA State Wetland Delineation Manual or 1987 Corps Wetland Delineation Manual) 2.7R

Project/Site: 405 TRIP Applicant/owner: WJDOT Investigator(s): C. Douglas, J. Pursley	Date: 8/1/06 County: King State: WA S/T/R: 20/23N/5E
Do normal circumstances exist on the site? ☑ Yes ☐ No Is the site significantly disturbed (atypical situation)? ☐ Yes ☑ No Is the area a potential problem area? ☐ Yes ☑ No Explanation of atypical or problem area:	Community ID: Transect ID: Plot ID: ~~2.2.8~~ SP#4 (wet) 2.7R

VEGETATION (For *strata, indicate T = tree; S = shrub; H = herb; V = vine)

Dominant Plant Species	*Stratum	% cover	Indicator	Dominant Plant Species	*Stratum	% cover	Indicator
ALRU	S	30	FAC	SCIMIC	H	70	OBL
RUPR	S	20	FACW	EQUTEL	H	30	FACW
				JUNEFF	H	10	FACW
				RANREP	H	30	FACW

HYDROPHYTIC VEGETATION INDICATORS: S = 30/50 = 60% RUBPROC growing over veg

% of dominants OBL, FACW, & FAC: 160/180 = 89%

Check all indicators that apply and explain below:

- ☑ Visual observation of plant species growing in areas of prolonged inundation/saturation
- ☐ Morphological adaptations
- ☑ Technical Literature
- ☑ Physiological/reproductive adaptations
- ☑ Wetland plant database
- ☑ Personal knowledge of regional plant communities
- ☐ Other (explain)

Hydrophytic vegetation present? ☑ Yes ☐ No

Rationale for decision/Remarks: 89% dominant wetland species

HYDROLOGY

Is it the growing season? ☑ Yes ☐ No Based on: ☐ Soil temp (record temp) ☐ Other (explain) August	Water Marks: ☐ Yes ☑ No on	Sediment Deposits: ☐ Yes ☑ No
	Drift Lines: ☐ Yes ☑ No	Drainage Patterns: ☑ Yes ☐ No
Depth of inundation: Ø inches Depth to free water in pit: 12" Depth to saturated soil: 8"	Oxidized Root (live roots) Channels <12 in.: ☐ Yes ☑ No FAC Neutral: ☑ Yes ☐ No	Local Soil Survey: ☐ Yes ☑ No Water-stained Leaves: ☑ Yes ☐ No
Check all that apply & explain below: ☐ Stream, lake or gage data ☐ Aerial photographs ☐ Other	Other (explain):	

Wetland hydrology present? ☑ Yes ☐ No

Rationale for decision/remarks: Saturation & free water in pit