



**Washington State
Department of Transportation**

Vehicle Operator's Handbook and Fuel Station Locations

M 53-55.35

December 2024

Maintenance Operations Division
Equipment and Facilities

The Washington State Department of Transportation (WSDOT) endeavors to provide safe and economical transportation for departmental personnel in order for them to accomplish official state business in an effective manner.

Proper use and care of the state vehicles provided, coupled with observance of the rules contained in this handbook, will protect the department's public image and ensure efficient and cost-effective operation of WSDOT vehicles.

This manual can be accessed electronically at:

www.wsdot.wa.gov/publications/manuals/m53-55.htm

Ernie Sims

TEF Fleet Administrator

TEF Points of Contact	7
TEF Regional Offices	8
Eastern Region	8
Northwest Region	8
North Central Region	8
Olympic Region	8
Southwest Region	8
South Central Region	8
Washington State Map	9
Eastern Region Fuel Locations and Sites Information	10
North Central Region Fuel Locations and Sites Information	13
Northwest Region Fuel Locations and Sites Information	15
Olympic Region Fuel Locations and Sites Information	18
South Central Region Fuel Locations and Sites Information	20
Southwest Region Fuel Locations and Sites Information	23
WSDOT Electric Vehicle Charging Stations	25
North Central Region	25
Northwest Region	25
Olympic Region	25
Southwest Region	26
South Central Region	26
Eastern Region	26
Headquarters	26
Ferries	26
Proof of Liability Insurance Card	27
Vehicle Registration Exemption	28
General Rules	29
Driver Responsibilities	31
State Tolloed Facility Usage	32
Service and Repairs	33
Fuel Cards	34
Accident Reporting	36

Fuel Stations.....	38
Aberdeen	38
Alder	39
Amanda Park.....	40
Anatone	41
Arlington	42
Auburn (Geneva).....	43
Bellevue (Northrup)	44
Bellevue WSP	45
Bellingham.....	46
Bingen	47
Blewett Pass.....	48
Bremerton WSP.....	49
Brewster	50
Bullfrog (Cle Elum)	51
Burlington WSP	52
Cathlamet	53
Chehalis.....	54
Chehalis WSP.....	55
Chelan	56
Clarkston	57
Colfax	58
Colville	59
Connell	60
Cottonwood	61
Coulee City	62
Coupeville (Closed)	63
Davenport	64
Discovery Bay.....	65
East Selah	66
Easton	67
Electric City.....	68
Ellensburg.....	69
Ellensburg WSP.....	70
Elma	71
Ephrata	72
Everett	73
Fargher Lake (Closed).....	74
Forks.....	75
George.....	76
Goldendale	77
Greenwater	78
Hazel	79
Hunters	80
Hyak (Snoqualmie Pass).....	81

lone..... 82

Issaquah (Preston) 83

Kelso..... 84

Kennewick WSP 85

Kent 86

Lakeview..... 87

Leavenworth 88

Lofall 89

Loon Lake 90

Mansfield 91

Maple Falls 92

Marysville WSP 93

Monroe 94

Morton 95

Moses Lake 96

Moses Lake WSP 97

Mt. St. Helens 98

Mt. Vernon 99

Mt. Walker..... 100

Naches (Rimrock)..... 101

Naselle..... 102

Newhalem..... 103

Newport 104

North Bend (Camp Mason)..... 105

Northport..... 106

Oakesdale 107

Odessa 108

Okanogan 109

Olympia WSP 110

Orient..... 111

Othello 112

Pasco..... 113

Pomeroy 114

Port Angeles 115

Port Angeles WSP 116

Port Orchard (Mullenix) 117

Poulsbo WSP..... 118

Prosser 119

Pullman..... 120

Puyallup (Willows) 121

Raymond 122

Renton 123

Republic..... 124

Ritzville 125

Ritzville WSP 126

S Seattle WSP	127
Seattle (Ballinger)	128
Seattle (Corson Avenue)	129
Seattle (Signals) (Closed)	130
Sedro Woolley (Coal Creek)	131
Sekiu	132
Shelton	133
Shelton WSP (Closed)	133
Shuksan	134
Skykomish	135
Spokane (Geiger)	136
Spokane (Mayfair)	137
Spokane (Pines)	138
Spokane (Wandermere)	139
Spokane WSP	140
Sprague	141
Stevens Pass (Berne)	142
Tacoma WSP	143
Toledo	144
Tonasket	145
Toppenish	146
Tumwater (Mottman)	147
Twisp	148
Vancouver	149
Vancouver (SWR Headquarters)	150
Walla Walla	151
Walla Walla WSP (Closed)	152
Washougal	153
Washtucna	154
Waterville	155
Wenatchee	156
Wenatchee WSP (Closed)	156
White Pass	157
Wilbur	158
Woodland (Closed)	159
Yakima (Union Gap)	160
Yakima WSP (Union Gap)	161
Yelm	162

TEF Points of Contact

Headquarters

Traffic Management Center	800-260-4214 or 253-538-3300
Fleet & Equipment Manager	360-705-7897
Safety Officer	360-705-7509

Eastern Region

Traffic Management Center – Spokane	509-323-8495
Equipment Superintendent	509-324-6515
Safety Officer	509-324-6071

North Central Region

Traffic Management Center	509-577-1910
Equipment Superintendent	509-667-2950
Safety Officer	509-667-3010

Northwest Region

Traffic Management Center – Seattle	206-440-4490
Equipment Superintendent	360-848-7242 or 206-768-5822
Safety Officer	206-440-4070

Olympic Region

Traffic Management Center – Tacoma	800-260-4214 or 253-538-3300
Equipment Superintendent	360-357-2640
Safety Officer	360-357-2714 or 360-357-2742

South Central Region

Traffic Management Center	509-577-1910
Equipment Superintendent	509-577-1974
Safety Officer	509-577-1610

Southwest Region

Traffic Management Center – Vancouver	360-905-2269
Equipment Superintendent	360-619-0632
Safety Officer	360-905-2010

TEF Regional Offices

Eastern Region

2714 N Mayfair Street
Spokane, WA 99207-2050

509-324-6516

Northwest Region

Mailstop: NB82-46

206-768-5823

North Central Region

2830 Euclid Ave, Bldg. D
Wenatchee WA 98801

509-667-2952

Olympic Region

Mailstop: 47440

360-357-2626

Southwest Region

Mailstop: S-33

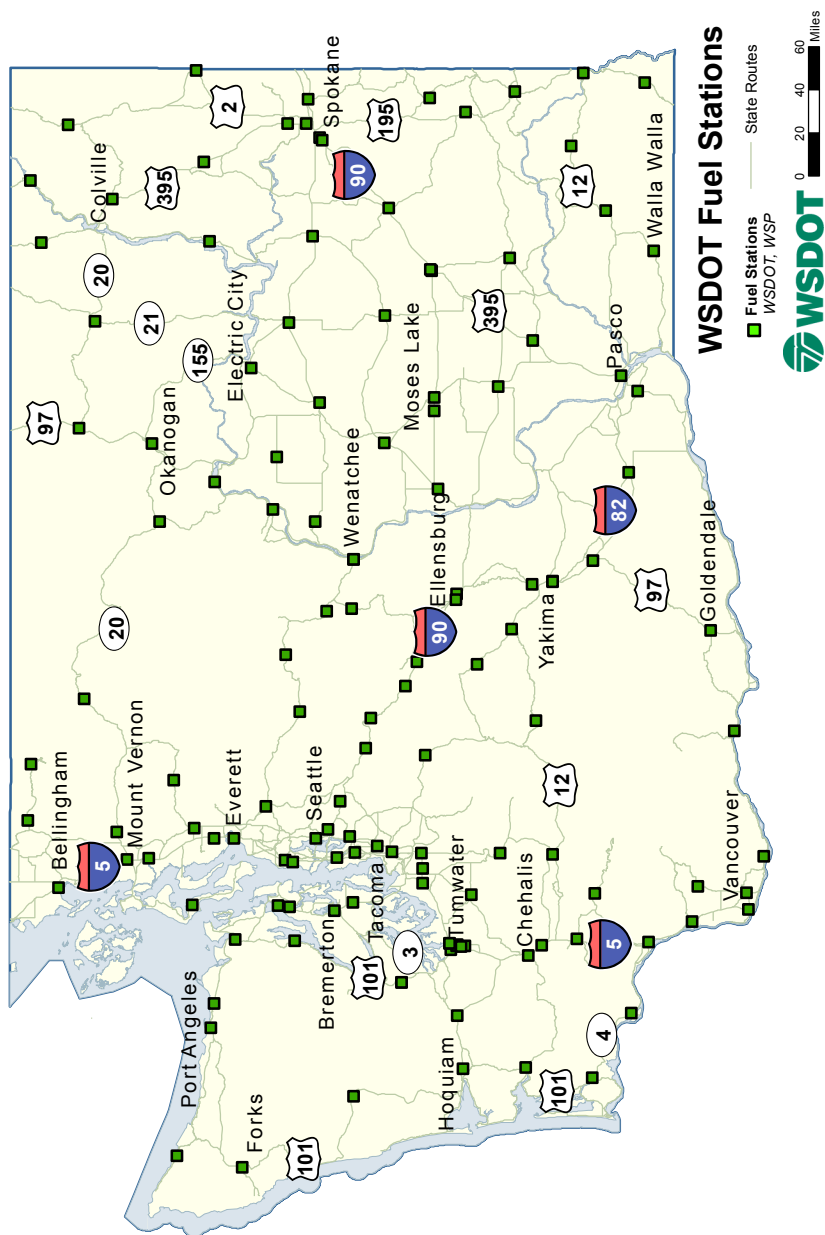
360-619-0634

South Central Region

PO Box 12560
Yakima, WA 98909-2560

509-577-1975

Washington State Map



WSDOT Fuel Stations

Fuel Stations
WSDOT, WSP

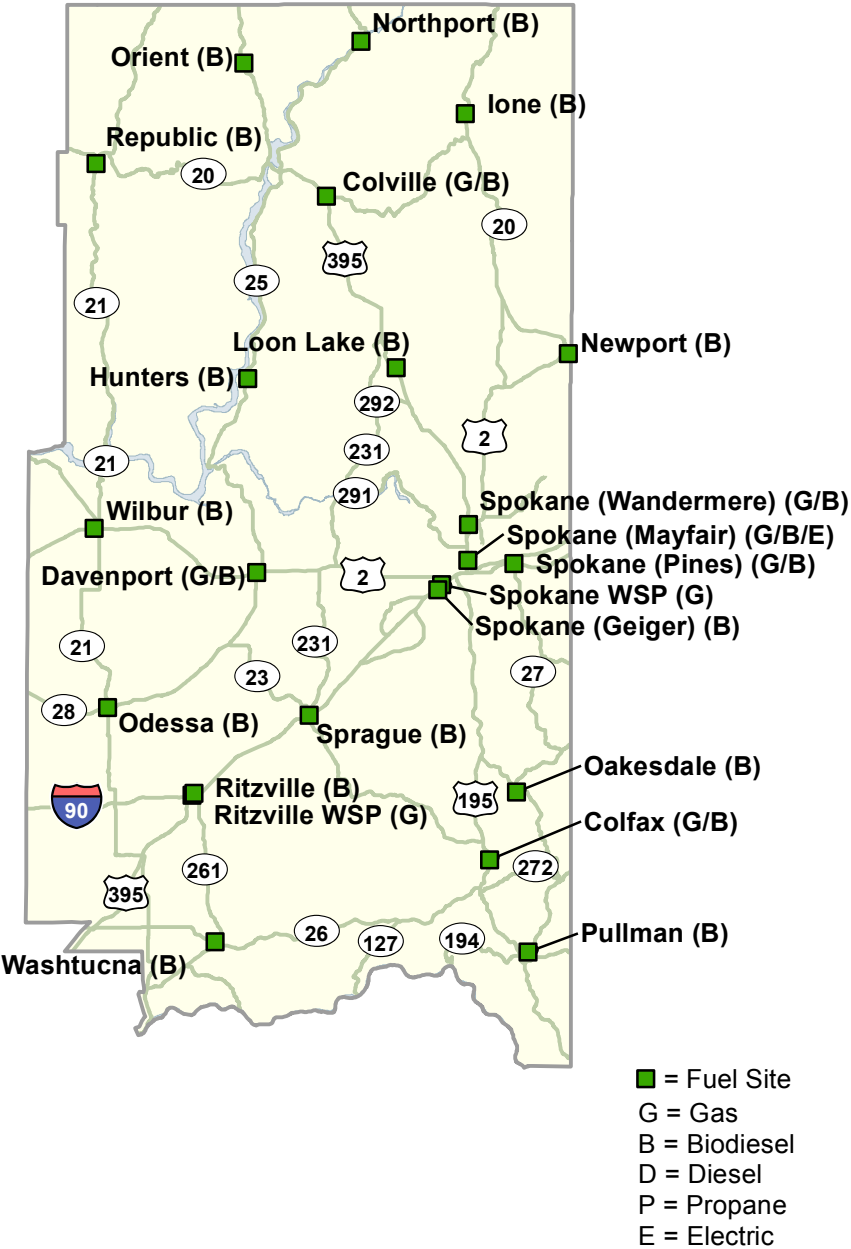
State Routes

0 20 40 60 Miles

WSDOT

Eastern Region

Fuel Locations and Sites Information



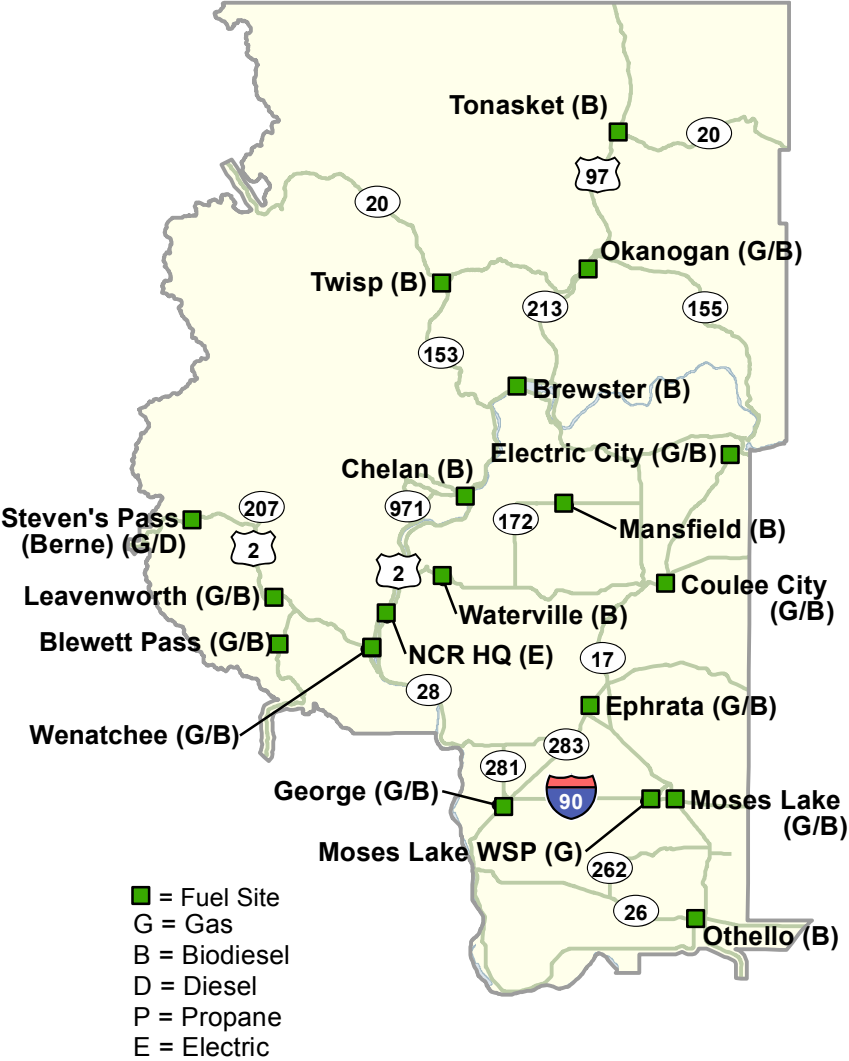
Fuel Site and Hours of Operation		Gas	Biodiesel	Diesel	Propane	Electric
Colfax	42515 US 195 24/7	X	X			
Colville	440 SR 395 N of Colville, MP 230 M-F 6:00 am - 4:30 pm	X	X			
Davenport	1407 Morgan St, US-2, MP 250.6 M-F 6:00 am - 4:30 pm	X	X			
Hunters	5048 Hwy 25 S, SR 25, MP 42.5 24/7		X			
Ione	4302 SR 31, MP 4.23 Locked		X			
Loon Lake	3314 Roitz Rd, 1.5 mi S of Jct SR 232 on SR 395, MP 196.78 S: M-Th 6:00 am - 4:30 pm W: M-Su 4:00 am - 12:30 pm & 2:30 - 11:30 pm		X			
Newport	806 W Hwy 2, MP 333.6 S: M-Th 6:00 am - 4:30 pm W: M-Su 4:00 am - 12:30 pm & 2:30 - 11:30 pm		X			
Northport	4221 Hwy 25 N, MP 113.15, W Side 24/7		X			
Oakesdale	38262 SR 27, MP 35.96, E Side S: M-Th 6:00 am - 4:30 pm W: M-Su 4:00 am - 12:30 pm & 2:30 - 11:30 pm		X			
Odessa	W 6th Avenue, SR 21, MP 55.49 24/7		X			
Orient	25999 N Hwy 395, MP 260 24/7		X			
Pullman	980 NW Davis Way, SR 270 S: M-Th 6:00 am - 4:30 pm W: M-Su 4:00 am - 12:30 pm & 2:30 - 11:30 pm		X			
Republic	162 Hwy 21 S, SR 21, MP 159 S: M-Th 6:00 am - 4:30 pm W: M-Su 4:00 am - 12:30 pm & 2:30 - 11:30 pm		X			
Ritzville WSDOT	804 W First Ave S: M-Th 6:00 am - 4:30 pm W: M-Su 4:00 am - 12:30 pm & 2:30 - 11:30 pm		X			
Ritzville WSP	1563 E Gun Club Rd 24/7	X				
Spokane (Geiger)	7211 W Westbow Blvd S: M-Th 6:00 am - 4:30 pm W: M-Su 4:00 am - 12:30 pm & 2:30 - 11:30 pm		X			
Spokane (Mayfair)	221 E North Foothills Dr 24/7	X	X			X
Spokane (Pines)	12121 E Montgomery Dr M-Th 6:00 am - 4:30 pm	X	X			

Fuel Site and Hours of Operation		Gas	Biodiesel	Diesel	Propane	Electric
Spokane (Wandermere)	12223 N Division 24/7	X	X			
Spokane WSP	6403 W Rowand Rd 24/7	X				
Sprague	Jct I-90 and SR 23 S: M-Th 6:00 am - 4:30 pm W: M-Su 4:00 am - 12:30 pm & 2:30 - 11:30 pm			X		
Washtucna	600 S Austin Road (N Main Street), Jct SR 26 & SR 261 S: M-Th 6:00 am - 4:30 pm W: M-Su 4:00 am - 12:30 pm & 2:30 - 11:30 pm			X		
Wilbur	11187 Wilbur Airport Road E S: M-Th 6:00 am - 4:30 pm W: M-Su 4:00 am - 12:30 pm & 2:30 - 11:30 pm			X		

[WSDOT Electric Vehicle Charging Stations Locations](#)

North Central Region

Fuel Locations and Sites Information



Fuel Site and Hours of Operation		Gas	Biodiesel	Diesel	Propane	Electric
NC HQ	2830 Euclid Avenue Wenatchee					X
Blewett Pass	3278 SR 97, MP 178.2, W Side 24/7	X	X			
Brewster	97 Brewster Grange Road, SR 97, MP 259.1 M-Th 7:00 am - 4:30 pm			X		
Chelan	78 Chelan State Road, SR 150, MP 4.8 M-Th 7:00 am - 4:30 pm			X		
Coulee City	36787 J Rd NE, SR 2, MP 192 M-Th 7:00 am - 4:30 pm	X	X			
Electric City	200 Williams St M-F 7:00 am - 4:30 pm	X	X			
Ephrata	804 Basin St NW M-F 7:00 am - 4:30 pm	X	X			
George	304 Sam Ave, I-90, Exit 149 M-Th 7:00 am - 4:30 pm	X	X			
Leavenworth	Jct SR 2 and Mill Str, MP 99.34 M-Th 7:00 am - 4:30 pm	X	X			
Mansfield	411 Wall Ave, Mansfield 24/7			X		
Mose Lake WSDOT	2381 Ramm Rd NE, SR 17, MP 51 24/7	X	X			
Moses Lake WSP	101 Laguna Dr 24/7	X				
Okanogan	28862, US-97, MP 288.6 24/7	X	X			
Othello	2035 West Hwy 26 M-Th 7:00 am - 4:30 pm			X		
Steven's Pass (Berne)	23790 SR 2, MP 72.3, N Side of Stevens Pass - Berne Vicinity M-Th 7:00 am - 4:30 pm	X		X		
Tonasket	11 Clarkson Mill Road M-Th 7:00 am - 4:30 pm			X		
Twisp	77 Mundy Road M-Th 7:00 am - 4:30 pm			X		
Waterville	217 W Elm Street M-Th 7:00 am - 4:30 pm			X		
Wenatchee WSDOT	2830 Euclid Ave 24/7	X	X			
Wenatchee WSP	Closed					

[WSDOT Electric Vehicle Charging Stations Locations](#)

Northwest Region

Fuel Locations and Sites Information



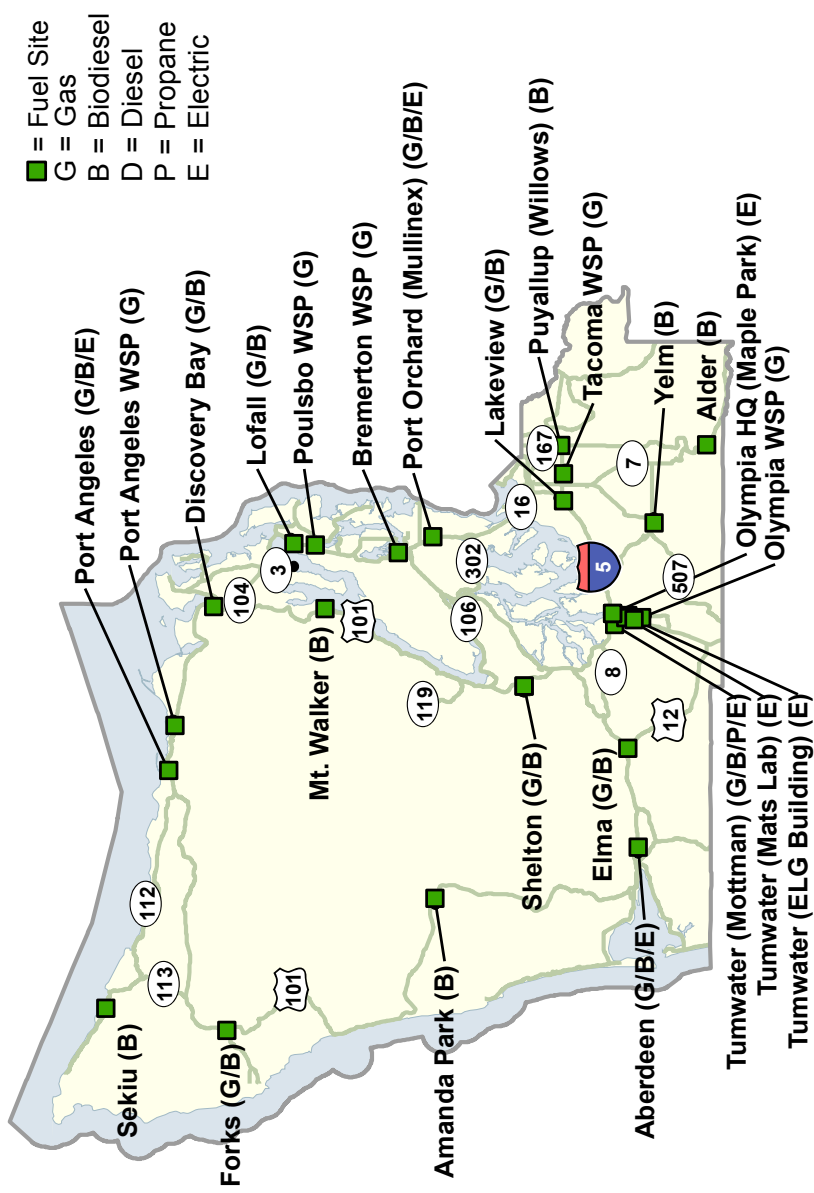
Fuel Site and Hours of Operation		Gas	Biodiesel	Diesel	Propane	Electric
Arlington	521 S Olympic Place Locked unless crew is present		X			
Auburn (Geneva)	3722 S 344th Street (SR 18 Exit Weyerhaeuser Way, Turn South) Locked		X			
Bellevue (Northrup)	10833 Northrup Way NE M-F 6:00 am - 4:30 pm	X	X			
Belleuve WSP	2803 156th SE 24/7	X				
Bellingham	3920 Airport Way 24/7	X	X			
Burlington WSP	10945 Chuckanut Drive 24/7	X				
Coupeville	Closed					
Everett	709 Hwy. 99 N 6:30 am - 5:00 pm	X	X			X
Greenwater	59310 SR 410, MP 43.8 Locked unless crew is present			X		
Hazel	31509 SR 530, MP 39 Locked unless crew is present		X			
Issaquah (Preston)	29615 SE Preston Way, I-90 Exit 22 Locked unless crew is present	X	X			
Kent	26620 68th Ave S 6:00 am - 4:30 pm	X	X			
Maple Falls	77516 Mt Baker Hwy, SR 542 MP 26.6, Maple Falls Locked unless crew is present			X		
Marysville WSP	2700 116th Street NE 24/7	X				
Monroe	4100 Cascadeview Drive Locked unless crew is present		X			
Mount Vernon	4100 Cedardale Road M-F 6:00 am - 5:00 pm	X	X			
Newhalem	SR 20, MP 120 24/7	X		X		
Renton	2740 NE 3rd Site locked periodically		X			
S Seattle WSP	15666 Pacific Hwy S (Int'l Blvd) 24/7	X				
Seattle (Ballinger)	1621 N 205th Street M-Th 5:45 am - 4:30 pm; WSDOT Badge Access	X	X			
Seattle (Corson)	6431 Corson Ave S M-F 6:00 am - 4:40 pm	X	X		X	X
Seattle (Signals)	Closed					

Fuel Site and Hours of Operation		Gas	Biodiesel	Diesel	Propane	Electric
Sedro-Woolley (Coal Creek)	27434 SR 20, MP 70 Locked unless crew is present			X		
Shuksan	14600 Mt Baker Highway, SR 542 MP 46.2, Glacier @ Intersection w Twin Lakes Rd 24/7			X		
Skykomish	73930 NE Old Cascade Hwy 24/7	X		X		

[WSDOT Electric Vehicle Charging Stations Locations](#)

Olympic Region

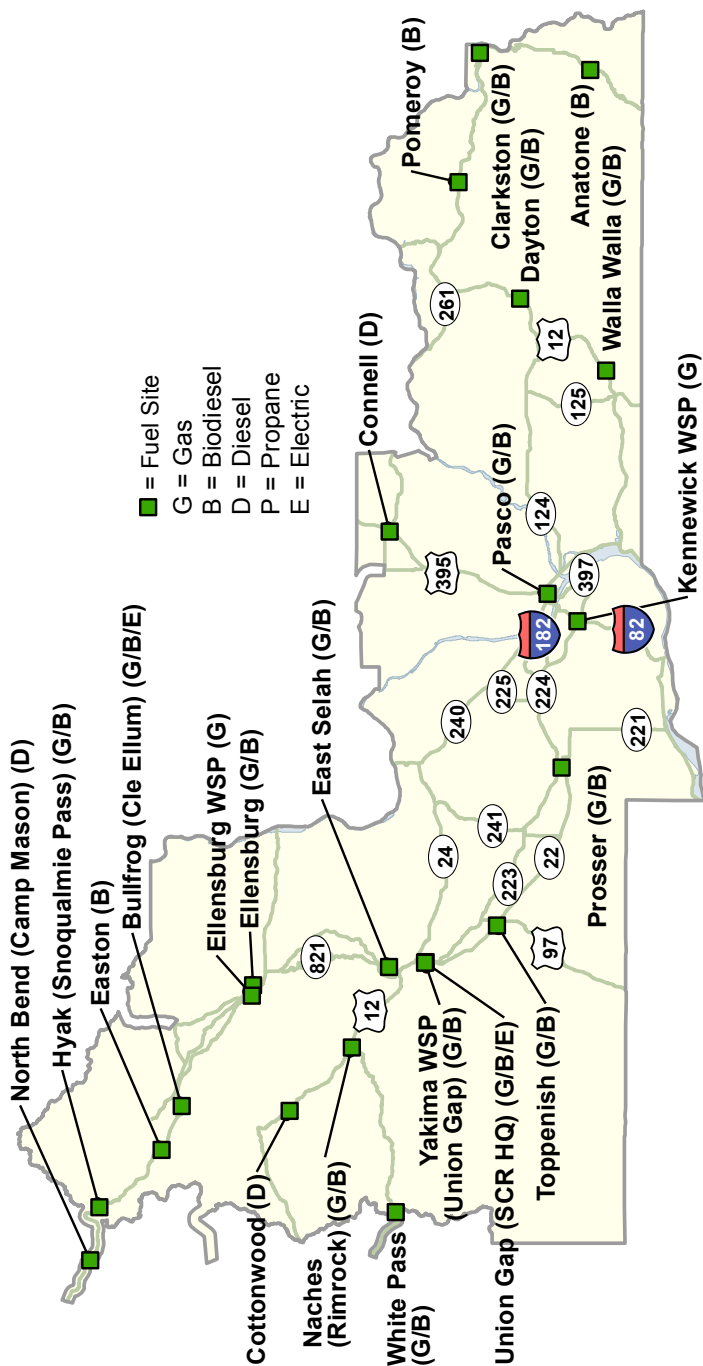
Fuel Locations and Sites Information



Fuel Site and Hours of Operation		Gas	Biodiesel	Diesel	Propane	Electric
Aberdeen	4801 Olympic Hwy, SR 12, MP 3.85 24/7	X	X			X
Alder	50025 Mtn Hwy E, SR 7, MP 22, N Side of Alder M-F 7:30 am - 4:00 pm		X			
Amanda Park	6387 US-101, MP 128.63 M-F 6:30 am - 5:00 pm		X			
Bremerton WSP	4811 Werner Rd 24/7	X				
Discovery Bay	281154 SR 101, MP 281.1, S Side M-F 6:30 am - 5:00 pm	X	X			
Elma	15 Twidwell Rd, SR 12, MP 21.80 24/7	X	X			
Forks	115 Industrial Ctr Rd, SR 101, MP 191.2, E Side M-F 6:30 am - 5:00 pm	X	X			
Lakeview	11211 41st SW, Tacoma Open Days	X	X			
Lofall	27080 SR 3 NE, MP 56.56, E Side, Lofall (N of Poulsbo) T-Th 6:30 am - 5:00 pm	X	X			
Mt. Walker	SR 101 MP 301.5, NE Side M-F 6:30 am - 5:00 pm		X			
Olympia WSP	8623 Armstrong Rd SW	X				
Port Angeles WSDOT	1707 South C Street M-F 6:30 am - 5:00 pm	X	X			X
Port Angeles WSP	62 Old Olympic Hwy	X				
Port Orchard (Mullinex)	8293 Spring Creek Rd SE M-F 6:30 am - 5:00 pm	X	X			X
Poulsbo WSP	22065 Viking Way NW 24/7	X				
Puyallup (Willows)	10401 Meridian S, Puyallup M-Th 6:30 am - 5:00 pm		X			
Seiku	13810 SR 112, MP 16.9 M-F 6:30 am - 5:00 pm		X			
Shelton	633 W Dayton Airport Rd M-F 6:30 am - 5:00 pm	X	X			
Shelton WSP	Closed					
Tacoma WSP	2502 112th St E 24/7	X				
Tumwater (Mottman)	2120 RW Johnson SW Open Days	X	X		X	X
Yelm	17526 SR 507, MP 30.3, N Side of Yelm M-Th 6:30 am - 5:00 pm		X			

WSDOT Electric Vehicle Charging Stations Locations

South Central Region Fuel Locations and Sites Information



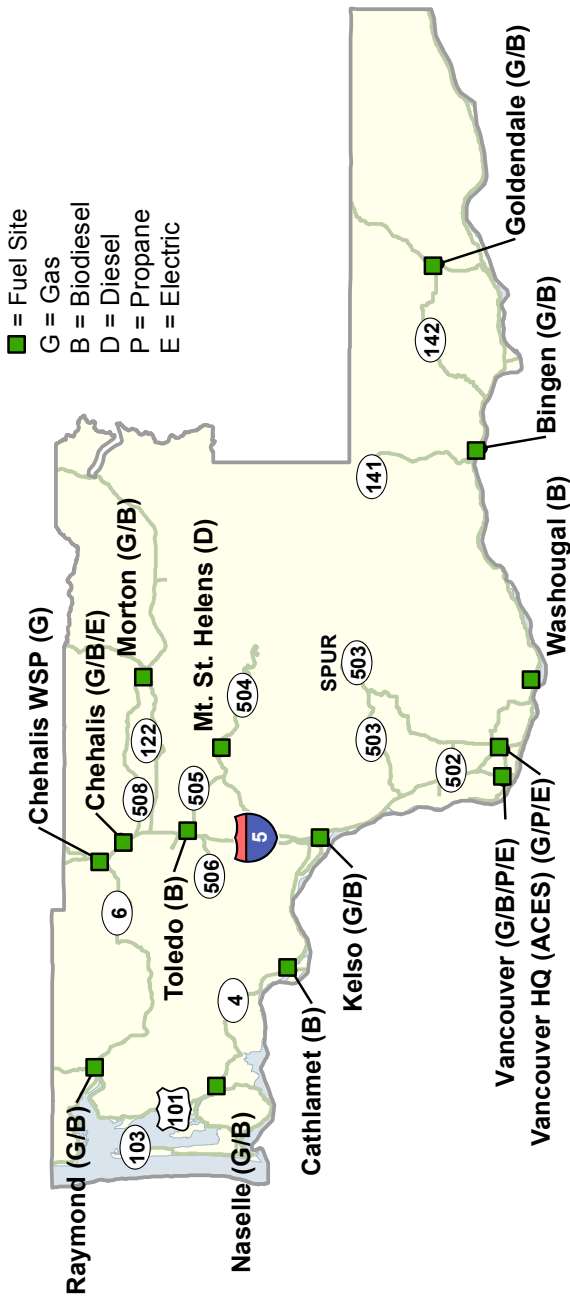
Fuel Site and Hours of Operation		Gas	Biodiesel	Diesel	Propane	Electric
Anatone	Jct SR 129 and Mill Rd, MP 17.35, W Side 24/7		X			
Bullfrog	I-90, 151 Bullfrog Road S, Cle Ellum Winter: 24/7; Summer: 6:30 am - 5:00 pm	X	X			X
Clarkston	1501 Bridge St, Jct SR 12 and SR-128, MP 433 6:00 am - 5:00 pm	X	X			
Connell	850 W Hawthorne Summer: M-F 6:00 am - 5:00 pm; Winter: 4:00 am - 2:30 am			X		
Cottonwood	17062 SR 410, Naches, MP 99.3, S Side 24/7			X		
Dayton	529 Main W, SR 12, S Side 6:00 am - 5:00 pm	X	X			
East Selah	900 E Selah Rd, Yakima M-F 6:00 am - 4:30 pm (security area)	X	X			
Easton	2300 Railroad St, I-90, Exit 71, S Side 24/7		X			
Ellensburg WSDOT	749 Cascade Way/West University Way Winter: 24/7; Summer: 6:30 am - 5:00 pm	X	X			
Ellensburg WSP	291 S Thorpe Way 24/7	X				
Hyak (Snoqualmie Pass)	4850 SR 906, Exit I-90 @ MP 55.1 Winter: 24/7; Summer: 6:30 am - 5:00 pm	X	X			
Kennwick WSP	143302 E Law Lane 24/7	X				
Naches (Rimrock)	771 Hwy 410 M-F 6:00 am - 4:30 pm (security area)	X	X			
North Bend (Camp Mason)	56500 SE Camp Mason Rd, I-90, Exit 42, S Side Winter: 24/7; Summer: 6:30 am - 5:00 pm			X		
Pasco	1816 N 4th Summer: M-F 6:00 am - 5:00 pm; Winter: 4:00 am - 2:30 am	X	X			
Pomeroy	17 Falling Springs Road 6:00 am - 5:00 pm		X			
Prosser	2385 Sales Yard Rd Summer: M-F 6:00 am - 5:00 pm; Winter: 4:00 am - 2:30 am	X	X			
Toppenish	231 Fort Rd (1st Ave W) M-F 6:00 am - 4:30 pm	X	X			
Walla Walla WSDOT	210 G Street 24/7	X	X			
Walla Walla WSP	Closed					

Fuel Site and Hours of Operation		Gas	Biodiesel	Diesel	Propane	Electric
White Pass	1284 Forest Service Rd, SR 12, MP 150.4, N Side 24/7	X	X			
Yakima (Union Gap) WSDOT	2809 Rudkin Rd, Union Gap 24/7	X	X			X
Yakima (Union Gap) WSP	Closed					

[WSDOT Electric Vehicle Charging Stations Locations](#)

Southwest Region

Fuel Locations and Sites Information



Fuel Site and Hours of Operation		Gas	Biodiesel	Diesel	Propane	Electric
Bingen	6606, SR 14, MP 65.9, S Side M-F 6:30 am - 5:00 pm	X	X			
Cathlamet	286 E SR 4, MP 36.4, S Side M-Th 6:00 am - 4:30 pm			X		
Chehalis WSDOT	1411 Rush Road 24/7	X	X			X
Chehalis WSP	850 NW Louisiana Ave, I-5, Exit 79 24/7	X				
Fargher Lake	Closed					
Goldendale	1261 Scalehouse Rd, SR 97, MP 12.7 M-F 6:30 am - 5:00 pm	X	X			
Kelso	2400 Talley Way M-F 5:30 am - 5:30 pm	X	X			
Morton	130 Chapman Rd, SR 508, MP 15.8 M-F 6:30 am - 5:00 pm	X	X			
Mt. St. Helens	11201 Sediment Dam Rd, SR 504, MP 21.8 M-Th 6:00 am - 4:30 pm				X	
Naselle	795 SR 4, MP 4.95 M-F 6:00 am - 4:30 pm (security area)	X	X			
Raymond	103 Fifth St, Raymond M-F 6:00 am - 5:00 pm	X	X			
Toledo	385 Toledo Vader Rd, SR 505, MP 1.4, N Side M-F 6:30 am - 5:00 pm			X		
Vancouver HQ	4100 Main St M-F 6:30 am - 5:00 pm	X	X		X	X
Vancouver (SWR Headquarters)	11018 NE 51st Circle 24/7	X			X	X
Washougal	SE 35015 Sunset View Rd, SR 14 MP 14.8 M-F 6:00 am - 4:30 pm			X		
Woodland	Closed					

WSDOT Electric Vehicle Charging Stations Locations

WSDOT Electric Vehicle Charging Stations

Note: Agency vehicles will have priority access to EVSE installed at WSDOT facilities. Employee-owned vehicles may use EVSE when not needed or in use by agency vehicles. Visitor vehicles may use EVSE when not needed or in use by agency vehicles, and when they are located in accessible, non-secured locations.

North Central Region

NCR HQ 2830 Euclid Avenue Wenatchee	Charger Type: Level 2
---	-----------------------

Northwest Region

Burlington 1019 Andis Road, Burlington	Charger Type: Level 2
--	-----------------------

Corson 6431 Corson Ave, Seattle	Charger Type: Level 2 & 3 (Pending)
---	--

Dayton Ave Office 15700 Dayton Avenue North, Seattle	Charger Type: Level 2 & 3 (Level 3 pending)
--	--

Everett 9029 EL Captain Way, Everett	Charger Type: Level 2
--	-----------------------

Olympic Region

Aberdeen 4801 Olympic Highway, Aberdeen	Charger Type: Level 2
---	-----------------------

ELG Building 7345 Linderson Way SW, Tumwater	Charger Type: Level 2 & 3 (Level 3 pending)
--	--

Mats Lab 1655 S. 2nd Avenue, Tumwater	Charger Type: Level 2
---	-----------------------

Mottman 2214 R.W. Johnson SW, Tumwater	Charger Type: Level 2
--	-----------------------

Port Angeles 1707 South C Street, Port Angeles	Charger Type: Level 2
--	-----------------------

Port Orchard (Mullinex) 8293 Southeast Spring Creek Road, Port Orchard	Charger Type: Level 2
--	-----------------------

Tumwater or HQ 7311 31 st Avenue NE, Lacey WA	Charger Type: Level 2
--	-----------------------

Southwest Region

SWR_HQ 11018 NE 51st Circle, Vancouver	Charger Type: Level 2
SWR Main 4100 Main Street Vancouver	Charger Type: Level 2
Chehalis 1411 Rush Road, Chehalis	Charger Type: Level 2

South Central Region

SCR HQ 2809 Rudkin Road, Union Gap	Charger Type: Level 2 & 3 (Level 3 pending)
Bullfrog 151 Bullfrog Road, Cle Elum	Charger Type: Level 2 & 3

Eastern Region

Mayfair 221 E North Foothills Drive, Spokane	Charger Type: Level 2 & 3
--	---------------------------

Headquarters

HQ Maple Park 310 Maple Park Ave SE, Olympia	Charger Type: Level 2 & 3
--	---------------------------

Ferries

Eagle Harbor 497 Harborview Drive, Bainbridge Island	Charger Type: Level 2
Seattle Warehouse Site 6000 6th Ave S., Seattle	Charger Type: Level 2 (Pending)

Proof of Liability Insurance Card

IF YOU ARE EXCHANGING INSURANCE
INFORMATION, DETACH THIS SHEET ON THE
DOTTED LINE AND PROVIDE THIS PORTION TO
THE OTHER PARTY.



**Proof of Liability Insurance
Washington State Agency Vehicle
Continual Coverage**
(See explanation below)

RCW 46.30.020(3) exempts mandatory liability insurance requirements for the operation of a motor vehicle governed by RCW 46.16.020, which includes any vehicle owned, rented, or leased by the state of Washington. Further, the state of Washington is continually self-insured under RCW 4.92.130 for its tort liabilities that might result from operational negligence of its vehicles.

Questions in this regard may be referred to the State Office of Risk Management in Olympia, Washington at (360) 407-9199.

Direct all vehicle tort liability questions or claims to:

Risk Management
State of Washington
1500 Jefferson
PO Box 41466
Olympia, WA 98504-1466
(360) 407-9199

Vehicle Registration Exemption

RCW 46.16A.180 Registration certificates – Requirements – Penalty – Exception.

(2) It is unlawful for any person to operate or be in possession of a vehicle without carrying a registration certificate for the vehicle. Any person in charge of a vehicle shall, upon demand of any of the local authorities or of any police officer or of any representative of the department, permit an inspection of the vehicle registration certificate. This section does not apply to a vehicle for which registration is not required to be renewed annually and is a publicly owned vehicle marked as required under RCW 46.08.065.

Source: <http://apps.leg.wa.gov/rcw/default.aspx?cite=46.16A.180>

RCW 46.16A.110 Registration renewal — Exemptions.

(4) An application for a renewal vehicle registration is not required for those vehicles owned, rented, or leased by:

(a) The state of Washington, or by any county, city, town, school district, or other political subdivision of the state of Washington

Source: <http://apps.leg.wa.gov/rcw/default.aspx?cite=46.16A.110>

General Rules

Employees must adhere to the rules outlined below when operating state-provided vehicles.

Persons operating state-provided vehicles on public roadways are emissaries of state government at large. Poor personal conduct and driving habits reflect negatively on all state employees and cannot be tolerated by agency managers. Therefore, it is imperative that all who operate WSDOT-provided vehicles adhere to the instructions and rules reflected in this manual and in the [Use of State Provided Motor Vehicles Manual](#) M 53-50. Failure to comply with the rules contained herein, personal use of state-owned vehicles, or violations of traffic safety laws constitute grounds for disciplinary action.

1. State-provided vehicles are to be used **only** to conduct official state business.
 - Only persons on official state business are authorized to ride in state-provided vehicles.
 - Pets may not be transported in state vehicles.
 - Do not use state-provided vehicles for personal trips.
2. Each person authorized to operate a state-provided vehicle must possess a driver's license that is valid under Washington State laws.
3. State-provided vehicles are to be operated in a safe, professional, courteous, and defensive manner at all times.
 - Obey all traffic laws and regulations at all times.
 - Do not exceed posted speed limits.
 - Operate the vehicle at a safe speed, especially in cases of inclement weather, heavy traffic, or other road hazards. Be especially aware of the hazards of black ice, particularly on bridges and overpasses which tend to freeze before other roads.
 - Maintain a safe distance between vehicles.
 - DO NOT project offensive gestures or body language toward another vehicle or person in any driving situation.
4. Do not drive while under the influence of intoxicating beverages, drugs, or other substances including debilitating prescription drugs.
5. All vehicle occupants must use safety belts.
6. Do not transport any kind of weapon, explosives, or incendiary devices unless such transport is specifically authorized by WSDOT in writing. Vehicle drivers are responsible for ensuring that they are in possession of any licenses, forms, or reports required for transporting such items.

7. Do not transport materials defined as hazardous under environmental laws unless properly authorized to do so. Vehicle drivers are responsible for ensuring that they are in possession of any licenses, forms, or reports required under hazardous materials transport laws.
8. Avoid the use of electronic devices including but not limited to cell phones, tablets, laptop, two-way messaging device and electronic games while operating a state vehicle. In addition, ear phones/buds should not be used while operating a state vehicle to minimize distraction and inability to hear emergency warning.
 - a. In accordance with [RCW 46.61](#) and [46.25.010](#), drivers operating moving motor vehicles are prohibited from using a portable electronic device which includes holding a portable electronic device in either or both hands and using a hand or finger for reading, writing, or sending text messages or data, except to report illegal activity, summon emergency help, or to prevent injury to persons or property. This prohibition does not apply to drivers of authorized emergency vehicles, or drivers using a commercial driver's license who use a personal electronic device within the scope of their job if such use is permitted under 49 U.S.C. Sec. 31136.
9. Smoking or use of a vapor product (including e-cigarettes or vaporizers) are not permitted in state-provided vehicles (see WSDOT [Executive Order E 1003](#)).
10. A Daily Trip and Use Log (DOT Form 700-015) must be maintained for all vehicles Class 01 to Class 05, inclusively, as per the [Use of State Provided Vehicles Manual](#) M 53-50.
Class 01: Passenger Carrying Vehicles
Class 02: Light Cargo Carrying Vans
Class 03: Incident Response Vehicles
Class 04: Light Vehicles with Special Bodies or Equipment
Class 05: Pickup Trucks

Driver Responsibilities

1. Be familiar with, and adhere to, Washington State traffic laws and accident reporting procedures outlined in the [Safety Procedures and Guidelines Manual](#) M 75-01.
2. All charges for traffic and parking violations, towing, or storage resulting from traffic or parking violations are the responsibility of the vehicle driver.
3. Promptly inform your immediate supervisor of:
 - Citations issued for violation of traffic laws while operating a state vehicle.
 - Suspension, revocation, or other invalidation of driver's license.
 - Medical condition(s) that may impair your ability to operate a state vehicle.
4. Ensure the following items are in each vehicle:
 - Vehicle Accident Report ([DES Form SF-137](#)).
 - Appropriate paperwork and logs required for vehicle's purpose.
 - A copy of the State of Washington "Proof of Liability Insurance Washington State Agency Vehicle" card (see page 27). This card is available at des.wa.gov/SiteCollectionDocuments/RiskManagement/proofofins2.pdf.
5. Drivers are responsible for keeping vehicles clean (interior and exterior) and fueled. At the conclusion of a trip, remove trash and personal items and fill the fuel tank if it is less than $\frac{3}{4}$ full.
6. Perform a before-operations inspection and report vehicle faults to the supervisor or appropriate WSDOT equipment maintenance personnel on an Equipment Operator's Report (DOT Form 530-001) as outlined in the *Transportation Equipment Fund (TEF) Operating Rules Manual* M 3015. Any deficiencies, which affect safe mechanical operation, must be repaired before the equipment is used.
7. Report all mechanical defects to the appropriate TEF repair shop at the earliest possible date. (See TEF points of contact on [page 1](#).)
8. Take reasonable measures to protect the vehicle and its cargo from damage or theft.
 - Unattended vehicles must always be locked.
 - Theft of items from an unlocked vehicle may be the responsibility of the vehicle operator.

9. To reduce fuel consumption, all vehicle operators are required to turn off unoccupied vehicle's engines unless idling is necessary for specified health, safety, or operational concerns. Refer to fuel conservation and No Idle Policy on the TEF Sustainability website at www.wsdot.wa.gov/maintops/equipment/sustainability.html.
10. WSDOT assumes the responsibility of keeping department-owned vehicles in good running order and making repairs resulting from normal wear. However, charges for vehicle service calls caused by the actions of the vehicle driver may be the responsibility of the driver. Examples include service charges for the deliveries of fuel, retrieval of keys from locked vehicles, juMP starting vehicles when the lights have been left on, etc.
11. Ensure that the vehicle has the items necessary to change a flat tire before starting a trip.
12. Promptly report any vehicle accidents or damage.
13. Promptly report misplaced, stolen, or damaged fuel cards to your supervisor.

State Tolled Facility Usage

1. Employees may use fully-tolled facilities when it is deemed to be more cost-effective than to use an alternative route.
2. Using Org managers should establish Good To Go! accounts for state-owned vehicles that use tolled facilities and equip them with a *Flex Pass*.
3. When operating a state-owned vehicle, employees shall utilize high occupancy toll (HOT) or express toll lanes **only** when they meet the posted high occupancy vehicle (HOV) requirements **and** if the vehicle is properly equipped with a *Flex Pass* set to "HOV."
 - a. Maintenance and Incident Response Team (IRT) vehicles serving on a tolled facility are exempt from tolls or posted HOV requirements only if Good To Go! has been notified in advance of both the vehicle's pass number and the exempted corridor(s) to which it is specifically assigned.
4. Employees operating privately-owned vehicles (POV) to conduct official state business shall not be reimbursed for the use of HOT or express toll lanes.

For more information go to the Secretary's Executive Order [E 1046](#), *Tolled Facility Usage*.

Service and Repairs

A TEF vehicle repair facility is located at every WSDOT regional and area headquarters. TEF vehicle repair facilities operating hours are generally 6:30 a.m. until 4:00 p.m., Monday through Friday.

For 24-hour emergency assistance, contact the Regional Traffic Management Center. Regional Equipment Superintendents and Traffic Management Centers phones numbers are reflected on [Page 1](#).

1. Vehicles and equipment shall be periodically serviced in accordance with the *TEF Operating Rules Manual* M 3015 or the manufacturer's manual or recommendations.
2. Non-emergency vehicle and equipment repairs will be accomplished at TEF repair facilities, unless explicit permission to use a commercial facility is granted by the appropriate Regional Equipment Superintendent.
3. Emergency repairs occurring after WSDOT normal work hours may be accomplished at commercial facilities, without explicit permission from the Equipment Superintendent. An emergency is defined as an occurring malfunction that makes the vehicle non-operational or places the vehicle in imminent danger of becoming non-operational.
 - a. Drivers must inform the appropriate Regional Equipment Superintendent, at the earliest possible date, of repairs accomplished at a commercial facility.
 - b. Services or repairs accomplished at commercial facilities and determined by the Equipment Superintendent to be non-emergency, may be charged back to the employee's organization.
4. Only temporary emergency repairs are permitted on vehicles by other than qualified mechanics.
5. Do not drive a vehicle with mechanical deficiencies until cleared by a mechanic. If a deficiency occurs during operation: stop, protect the vehicle, and get help. Do not continue to drive.
6. Vehicles or equipment will not be serviced, fueled, or repaired while the engine is running except if it is necessary for certain adjustments which can be made only when the engine is running.

Fuel Cards

1. All fuel consuming vehicles and equipment in the TEF inventory are provided a WSDOT fuel card. Additionally, organization managers may request a commercial fuel credit card for vehicles used by their organization. The security of the fuel cards are the responsibility of the organization manager and vehicle driver.
2. Fuel credit cards will not be left in a vehicle unattended at anytime. When fuel credit cards are not required for use, they will be kept in a secured location.
3. Fuel cards may be used to fuel WSDOT-owned vehicles or equipment the card is assigned to **only**. In emergency situations, the fuel credit cards may be used for engine oil, lubricants, and towing to the nearest WSDOT facility
4. **WSDOT fuel stations and wash facilities or accounts are to be given priority over commercial sites.**
5. For passenger carrying (Class 01) vehicles, TEF will be responsible for one basic car wash per month, if required and when WSDOT wash facilities are not available. All charges over a basic car wash are the responsibility of the using organization.
6. If emergency towing is required, contact Regional Traffic Management Center (see contact numbers on [page 1](#)) for assistance. With supervisor approval, emergency towing can be arranged through a commercial vendor if WSDOT is unable to perform the towing due to occurrence during non-duty hours or location.
7. Fuel cards may **not** be used to purchase **premium** fuel, food, drink, or personal items or to detail vehicles.
8. Retain receipts for all purchases made with a fuel card. All employees are responsible to account for purchases made with a fuel card. Ensure that the equipment number and/or license number of the vehicle fueled is noted on the receipt. If a miscellaneous charge is made, ensure that the receipt describes the miscellaneous charge (e.g., oil, wash). Unauthorized purchases charged on fuel credit cards will be billed back to the employee's organization. With the Region Transportation Officer's approval, a log may be kept as an alternative to retaining receipts for fuel purchases **only**.

9. In the event that a valid **WSDOT** fuel card fails to activate a WSDOT automated dispensing pump, contact TEF staff to request assistance. If assistance is unavailable, a fuel credit card may be used at a commercial location.
10. Replacement of lost, stolen, or broken fuel cards may be accomplished by contacting your Regional Equipment Superintendent's Office. Request a replacement card at the earliest possible date.
11. Other agencies may use WSDOT fuel facilities if a customer account is properly established and WSDOT fuel cards are issued. For information on the procedures of establishing an account, contact:
TEF
PO Box 47357
Olympia, WA 98504-7357
Phone: 360-705-7896
Fax: 360-705-6829
12. Maps showing the locations of WSDOT fuel stations including all WSP fuel stations assimilated by WSDOT are found in this manual. WSDOT fuel cards can be used at any WSDOT or WSDOT/WSP fuel facility.

Accident Reporting

Roadway Accident

This section applies to both third-party and non-third party accidents occurring on the roadway.

At the Scene

1. If you are injured or have the slightest amount of pain or discomfort, seek medical attention immediately. Seek assistance and/or call 911 for police or emergency services.
2. If you are not injured, assess the scene for hazards. Do not leave the scene. Take all measures necessary to preserve the scene for investigation and mitigate assessed hazards if trained to do so (e.g., making sure not to disturb evidence, surround collision area with biohazard tape if blood is present).
3. Cooperate with law enforcement officers. Provide factual information, limiting responses to questions asked.
4. Do not discuss the situation with parties other than law enforcement.
5. Do not admit fault or make any statements about the state's response to the accident, financial or otherwise. Provide factual information about yourself and the state vehicle to the other driver(s), such as name, agency, phone number, vehicle information, etc. Gather the same type of information from the other parties and witnesses.
6. Sketch a diagram of the accident scene, showing the travel path and contact points of all vehicles involved. Details of the accident will fade quickly, so make this sketch as soon as possible after the accident. If possible, take photographs of the accident scene and vehicle damage.
7. Notify/report the accident to your supervisor/manager and complete all appropriate documentation within twenty-four (24) hours or the next schedule workday. Documentation includes:
 - Vehicle Accident Report (DES Form SF-137). A copy should be located in the vehicle's accident packet.
 - Enter accident information into the Safety Inspection and Incident Reporting System (SIIRS) using a link on the WSDOT Safety home page: [SIIRS Homepage "Live Site"](#). SIIRS includes completing the Vehicle Accident Report ([DES Form SF-137](#)) online.

Non-Roadway Accident

This section applies to accidents that occur at WSDOT facilities, offices, yards, or like locations. This section does not apply to third-party accidents.

At the Scene

1. If you are injured or have the slightest amount of pain or discomfort, seek medical or first aid attention immediately. Contact the appropriate emergency responders at 911 or 9-911.
2. If you are not injured, assess the scene for hazards and mitigate assessed hazards if trained to do so.
3. Notify/report the accident to your supervisor/manager and complete all appropriate documentation as detailed below.
4. Together with your supervisor/manager, Safety Office staff, and other appropriate personnel, investigate the accident in a manner that would prevent the accident from happening again.

After the Accident

1. Within two working days, report the accident in the Safety Inspection and Incident Reporting System (SIIRS) using a link on the WSDOT Safety home page: [SIIRS Homepage “Live Site”](#) If you require assistance:
 - Refer to the [Safety Inspection and Incident Reporting System \(SIIRS\) User's Manual](#)
 - Call the SIIRS reporting hotline: 1-844-455-SAFE (7233) or 360-705-7793 (PBX 7793).
2. Accident related inquiries from third-party persons are to be directed to the Enterprise Risk Management Division at 1-800-737-0615 or 360-704-6355.
3. Obtain all necessary or required training as detailed in Chapter 13, [Use of State Provided Motor Vehicles](#) M 53-50.
4. Complete the State of Washington Vehicle Collision Report if any injuries are sustained as a result of the accident or if damages to vehicles/property exceed \$1,000. This form is available at any local law enforcement office, or can be found on the Washington State Patrol's website at: www.wsp.wa.gov/publications/collision.htm#citz.
Note: The Vehicle Collision Report does not need to be completed by personnel if the form is completed by law enforcement.

Fuel Stations

Aberdeen

4801 Olympic Highway

US-12, MP 3.85

Site Hours: 24 hours/7 days per week

Fuel Available: Gas and Biodiesel

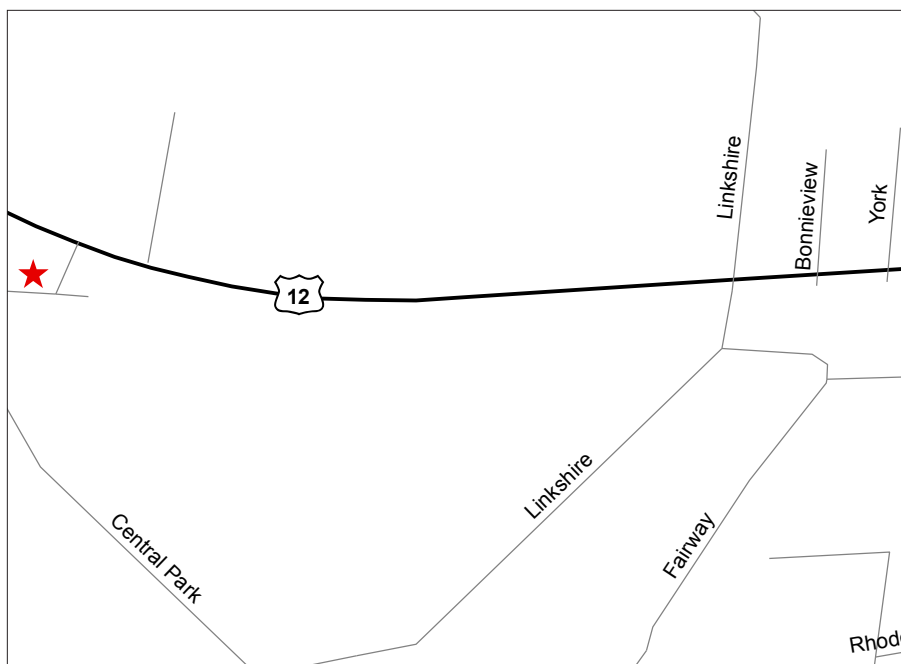
Directions:

Northbound

- From **I-5 N**, merge on to **US-12 W** via **Exit 88B** toward **ABERDEEN**.
- Merge **LEFT** on to **US-12 W** via the ramp.
- Continue on **US-12 W**.
- Look for **MP 3.85** and **BOBBY JOHNSON LANE**.

Southbound

- From **I-5 S**, merge on to **US-101 N** via **Exit 104** toward **ABERDEEN/PORT ANGELES**.
- Take **SR 8 W** toward **MONTESANO/ABERDEEN**.
- **SR 8 W** becomes **US-12 W**.
- Continue on **US-12 W**.
- Look for **MP 3.85** and **BOBBY JOHNSON LANE**.



Alder

50025 Mountain Highway East
SR 7, MP 22

Site Hours: M-Th 6:30 am – 5:00 pm

Fuel Available: Biodiesel

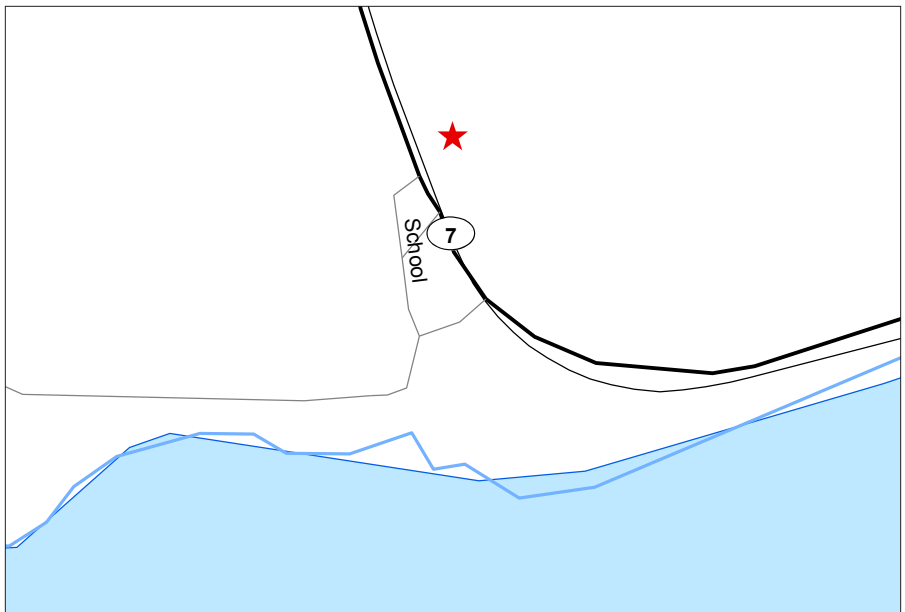
Directions:

Northbound

- From **US-12** at **MORTON**, turn **LEFT** on to **2nd STREET/SR 7**.
- **WA/2nd STREET** becomes **SR 7/MORTON ROAD**.
- Continue to follow **SR 7** on to **SR 7/MOUNTAIN HWY** toward **ALDER LAKE/PUYALLUP**.
- Look for **MP 22**.

Southbound

- From **I-5 N**, merge on to **SR 512 E** via **Exit 127** toward **PUYALLUP/MT. RAINIER**.
- Take the **SR 7/PACIFIC AVENUE** Exit toward **PARKLAND/SPANAWAY**.
- Turn **RIGHT** on to **PACIFIC AVENUE S/SR 7 S**.
- Bear **LEFT** at **MOUNTAIN HWY E/SR 7 S**.
- Continue to follow **SR 7 S** toward **ALDER LAKE**.
- Look for **MP 22**.



Amanda Park

6387 US Highway 101
US-101, MP 128.63

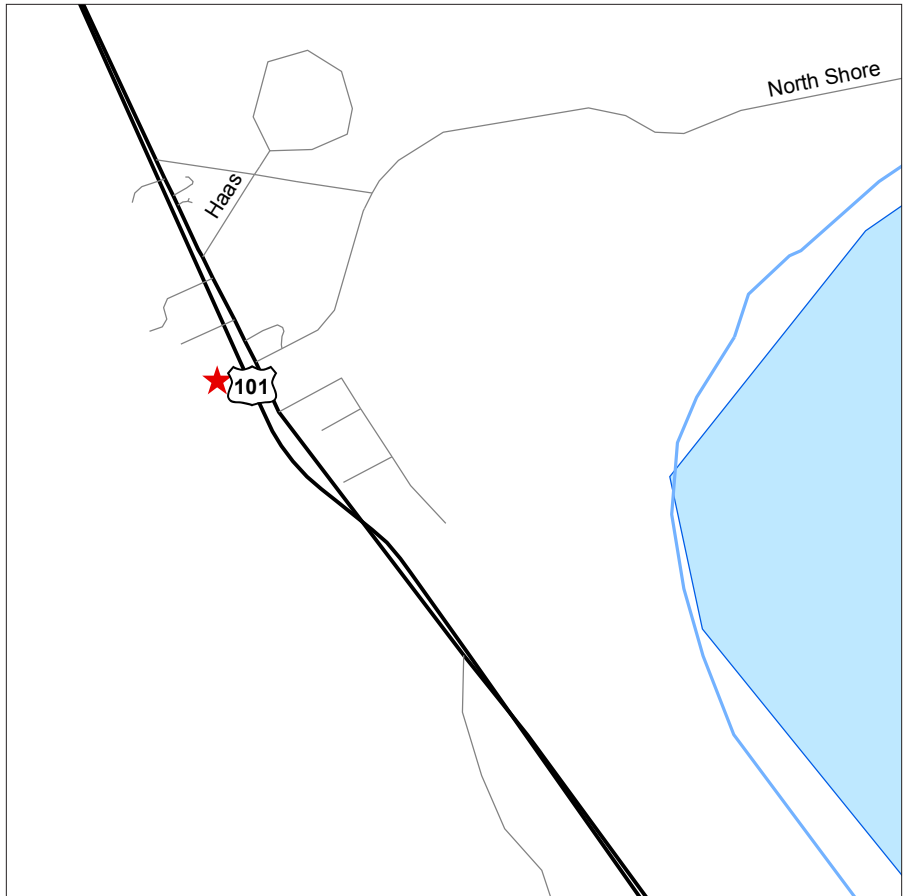
Site Hours: M-F 6:30 am – 5:00 pm

Fuel Available: Biodiesel

Directions:

Northbound/Southbound

- Travel on **US-101** (North of **ABERDEEN**) toward the **QUINAULT INDIAN RESERVATION/QUINAULT LAKE/AMANDA PARK**.
- Approaching **N SHORE ROAD**, look for **MP 128.63**.



Anatone

Junction SR 129 and Mill Road
SR 129, MP 17.35, West Side

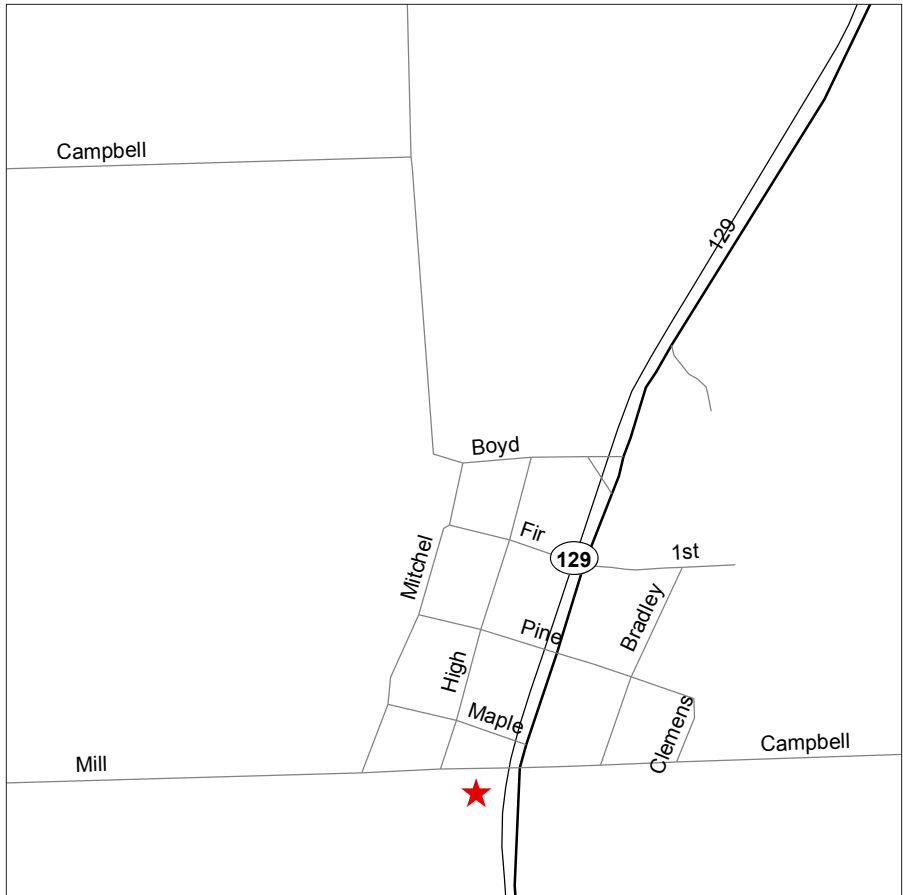
Site Hours: 24 hours/7 days per week

Fuel Available: Biodiesel

Directions:

Northbound/Southbound

- Travel on **SR 129** toward the **SE** corner of **Washington State**.
- On the South Side of **ANATONE**, look for **MP 17.35/MILL ROAD**.



Arlington

521 South Olympic Place

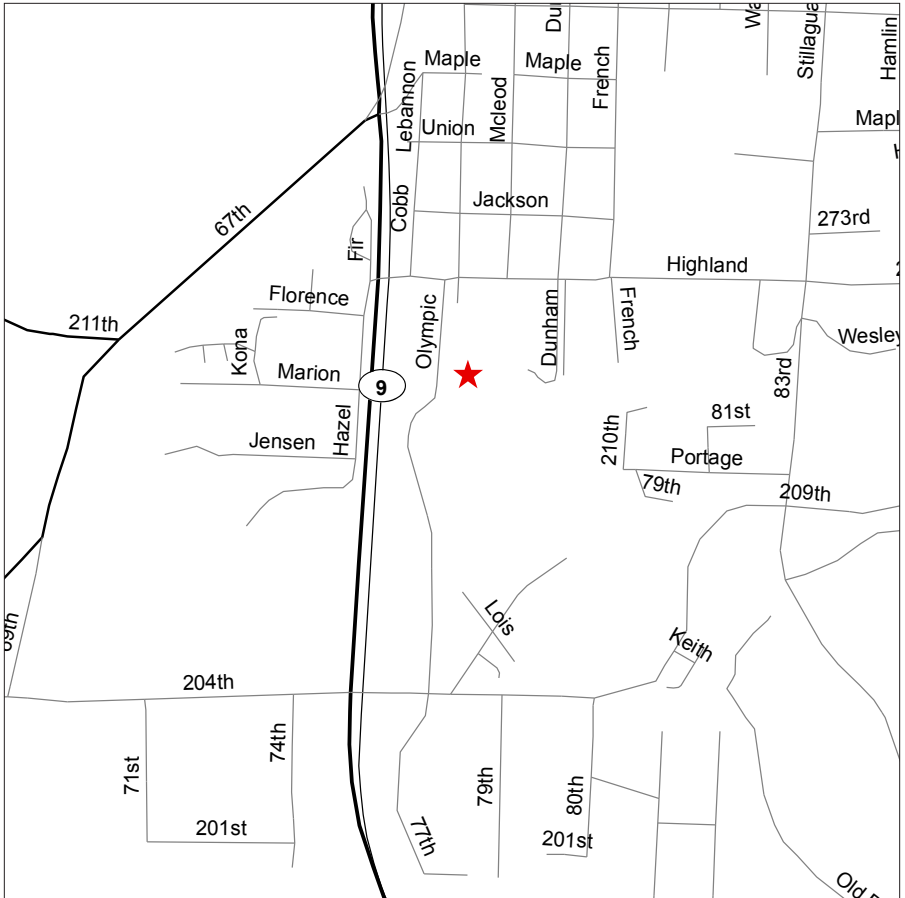
Site Hours: Locked unless crew is present

Fuel Available: Biodiesel

Directions:

Northbound/Southbound

- From I-5 N, take the **SR 530 Exit 208** toward **SILVANA/ARLINGTON**.
- Turn **RIGHT** on to **SR 530**.
- Turn **RIGHT** on to **HAZEL ST/SR 9**.
- Turn **LEFT** on to **E HIGHLAND DRIVE**.
- Turn **RIGHT** on to **S OLYMPIC AVENUE**.



Auburn (Geneva)

3722 South 344th Street

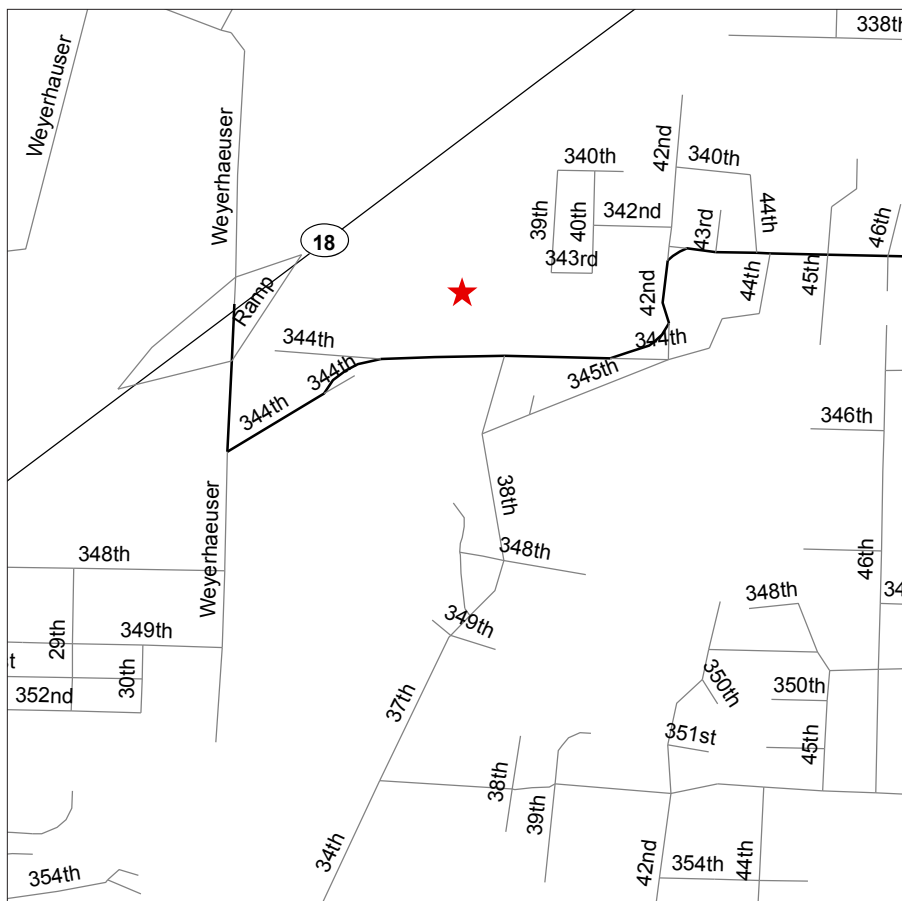
Site Hours: Locked

Fuel Available: Biodiesel

Directions:

Northbound/Southbound

- From I-5 N, merge on to **SR 18 E**. Exit **142A** toward **AUBURN/ NORTH BEND**.
- Take the **WEYERHAEUSER WAY S** Exit.
- Bear **RIGHT** on to **WEYERHAEUSER WAY S/32nd AVENUE S**.
- Turn **LEFT** on to **S 344th WAY/S 344th STREET**.



Bellevue (Northrup)

10833 Northup Way Northeast

Site Hours: M-F 6:00 am – 4:30 pm

Fuel Available: Gas and Biodiesel

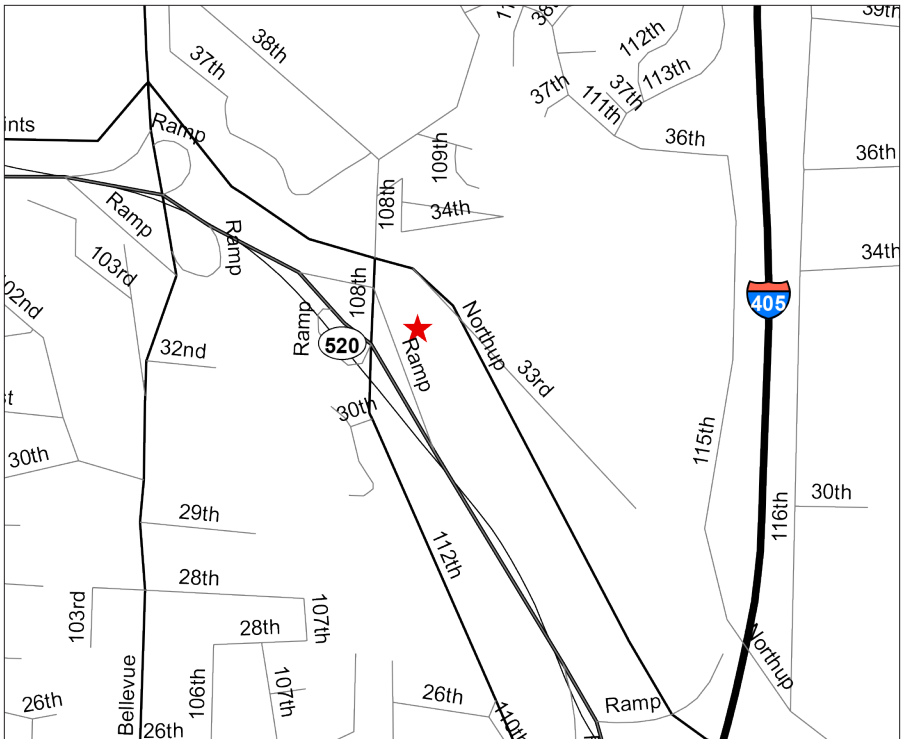
Directions:

Northbound

- From I-5 N, take I-405 N Exit 154 toward RENTON/BELLEVUE.
- Merge on to SR 520 W via Exit 14.
- Take the 108th AVENUE NE Exit.
- Turn RIGHT on to 108th AVENUE NE.
- Turn RIGHT on to NORTHUP WAY.

Southbound

- From I-5 S, take I-405 S Exit 182 toward BELLEVUE/RENTON.
- Merge on to SR 520 W via Exit 14.
- Take the 108th AVENUE NE Exit.
- Turn RIGHT on to 108th AVENUE NE.
- Turn RIGHT on to NORTHUP WAY.



Bellevue WSP

2803 156th Avenue Southeast

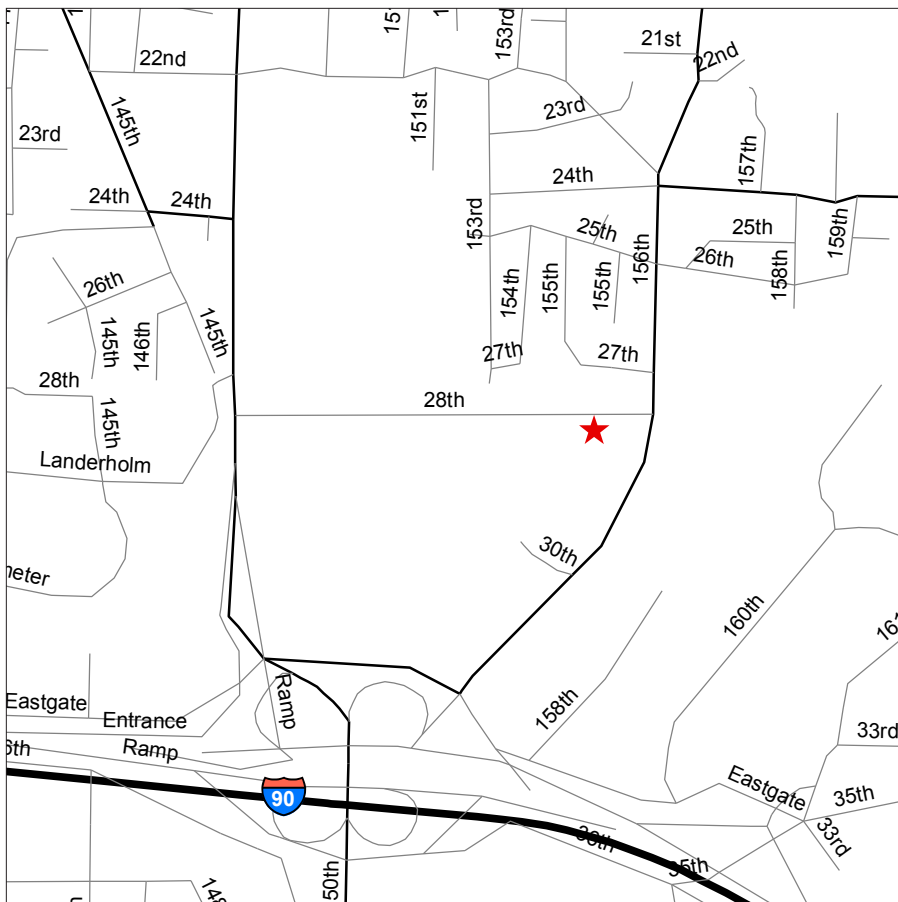
Site Hours: 24 hours/7 days per week

Fuel Available: Gas

Directions:

Eastbound/Westbound

- From I-90, take the **150th AVENUE SE Exit 11A** toward **156th AVENUE SE**.
- Take the **150th AVENUE SE raMP** toward **SE 35th STREET**.
- Turn **LEFT** on to **150th AVENUE SE**.
- Bear **RIGHT** on to **SE EAST GATE WAY**.
- Turn **LEFT** on to **156th AVENUE SE**.



Bellingham

3920 Airport Way

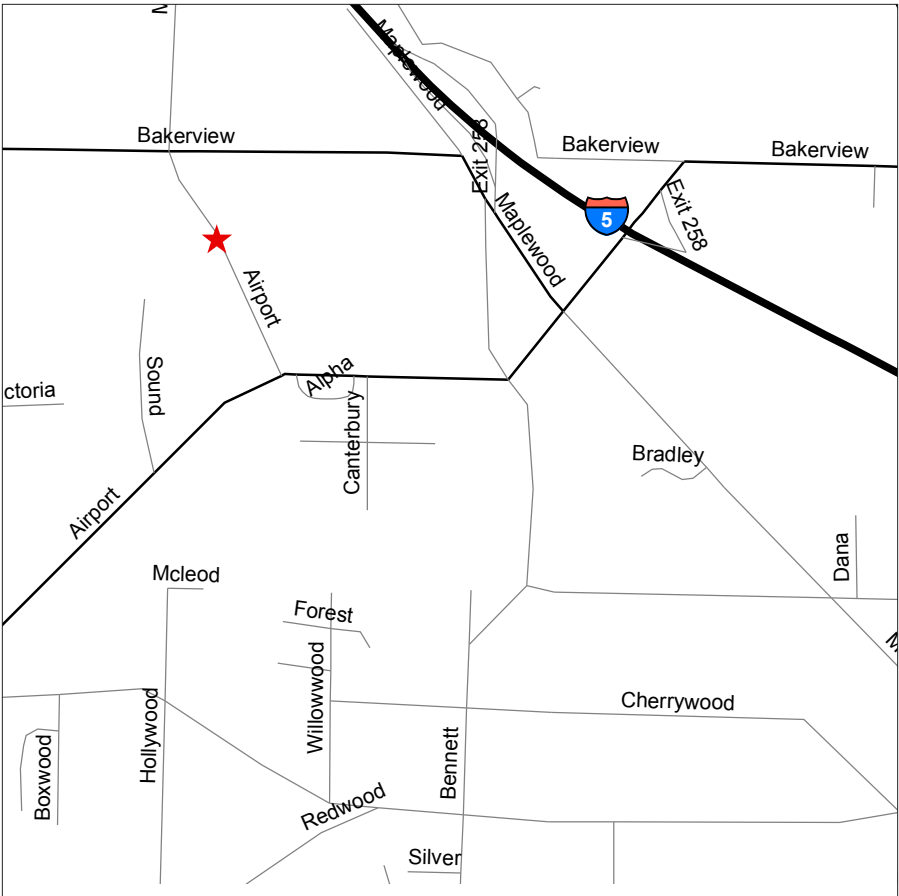
Site Hours: 24 hours/7 days per week

Fuel Available: Gas and Biodiesel

Directions:

Northbound/Southbound

- From I-5, take the **BAKERVILLE ROAD** Exit 258 toward **BELLINGHAM INT'L AIRPORT**.
- Turn on to **BAKERVILLE ROAD W.**
- **BAKERVILLE ROAD** becomes **AIRPORT DRIVE**.
- Turn **RIGHT** on to **AIRPORT WAY**.



Bingen

6606 Highway 14
SR 14, MP 65.9, South Side

Site Hours: M-F 6:30 am – 5:00 pm

Fuel Available: Gas and Biodiesel

Directions:

Eastbound/Westbound

- Travel **I-84** toward along the **COLUMBIA RIVER GORGE**.
- Approaching **HOOD RIVER**, take **Exit 64** to **MT. HOOD HWY (OR-35)/WHITE SALMON/GOVERNMENT CAMP**.
- Turn **LEFT** and cross the **HOOD RIVER BRIDGE**.
- Turn **RIGHT** at **SR 14/W STEUBEN STREET**.
- Site located at junction of **SR 14** and **CHARTERS ROAD**.



Blewett Pass

3278 Highway 97
US-97, MP 178.2, West Side

Site Hours: 24 hours/7 days per week

Fuel Available: Gas and Biodiesel

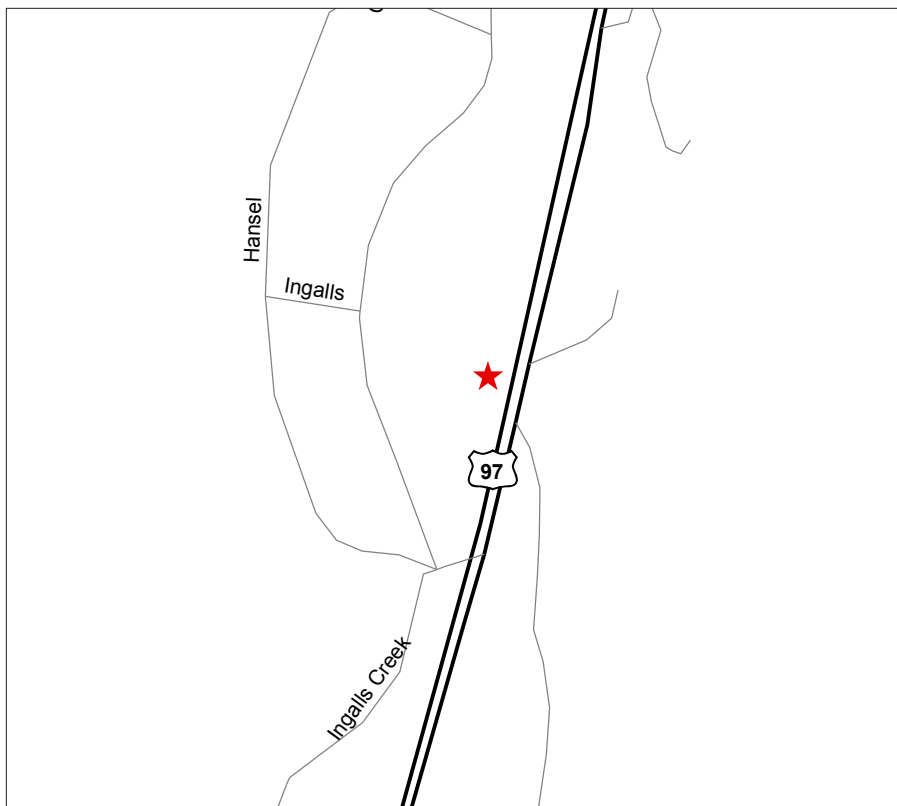
Directions:

Eastbound

- From **I-90 E**, take the **WENATCHEE Exit 85**.
- Go East on **SR 970** for 11.9 miles to **US-97**.
- Follow **US-97 N** toward **LEAVENWORTH/WENATCHEE**.
- Look for **MP 178.2**, West Side.

Westbound

- From **I-90 W** at **ELLENSBURG**, take **Exit 106** toward **US-97/ LEAVENWORTH/WENATCHEE**.
- Follow **US-97 N** toward **LEAVENWORTH/WENATCHEE**.
- Look for **MP 178.2**, West Side.



Bremerton WSP

4811 Werner Road

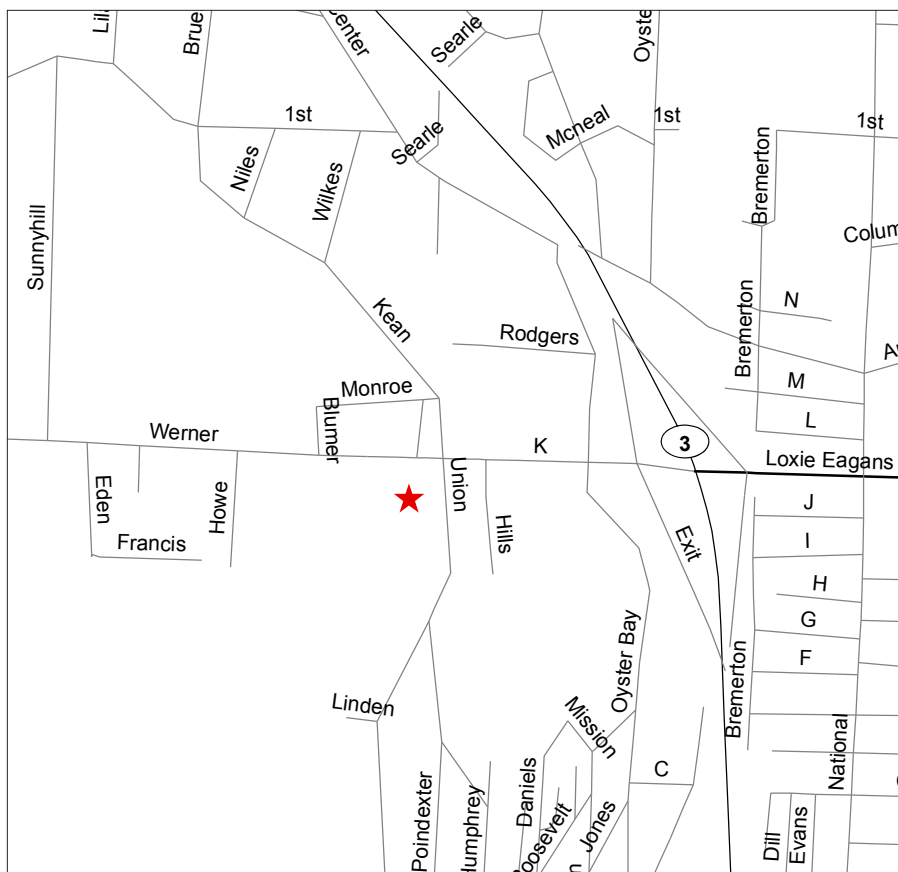
Site Hours: 24 hours/7 days per week

Fuel Available: Gas

Directions:

Northbound

- From I-5 N, take the **S 38 STREET** Exit 132 toward **GIG HARBOR/ SR 16/BREMERTON**.
- Merge on to **SR 16 W** toward **BREMERTON/SPRAGUE AVENUE**.
- **SR 16 W** becomes **SR 3 N**.
- Take the **LOXIE EAGANS BOULEVARD** Exit toward **AUTO CENTER WAY**.
- Turn **LEFT** on to **W LOXIE EAGANS BOULEVARD**.
- **W LOXIE EAGANS BOULEVARD** becomes **W WERNER ROAD**.



Brewster

97 Brewster Grange Road
US-97, MP 259.1

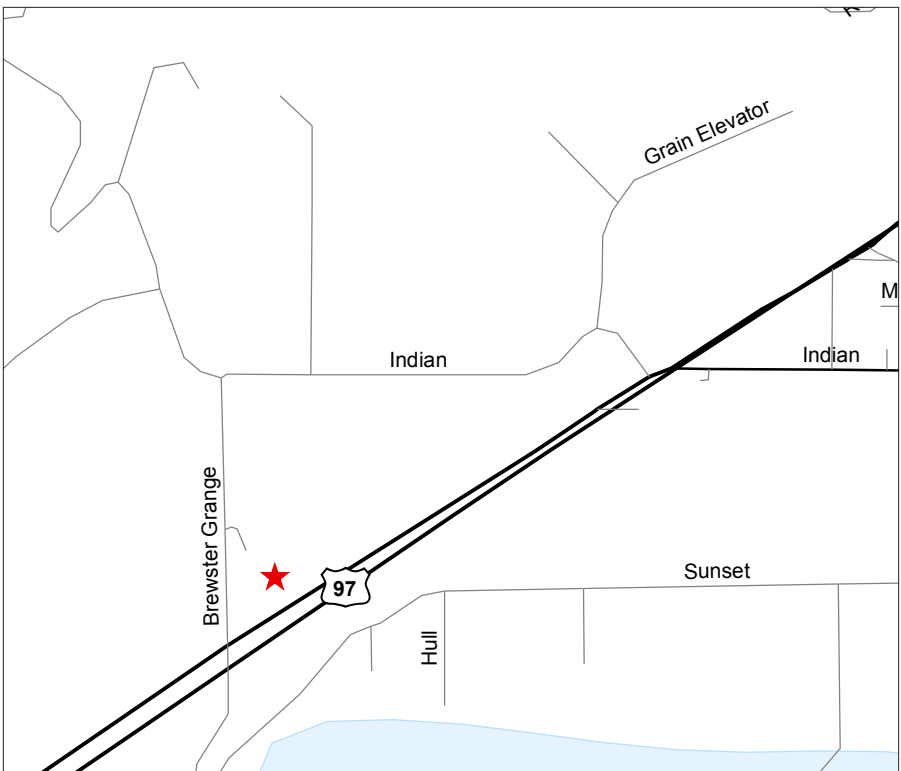
Site Hours: M-Th 7:00 am – 4:30 pm

Fuel Available: Biodiesel

Directions:

Northbound

- Travel North from **CHELAN** on **US-97** toward **BREWSTER/OKANOGAN**.
- Approaching **BREWSTER**, look for **MP 259.1**.
- Site located on Northeast corner of intersection of **BREWSTER GRANGE ROAD** and **US-97**.
- Traveling on **SR 17 N**, North of **BRIDGEPORT**, toward **BREWSTER/OKANOGAN**.
- Turn **LEFT** at **US-97** toward **BREWSTER**.
- Traveling through **BREWSTER**, look for **MP 259.1**.
- Site located on Northeast corner of intersection of **BREWSTER GRANGE ROAD** and **US-97**.



Bullfrog (Cle Elum)

151 Bullfrog Road South

I-90, Exit 80

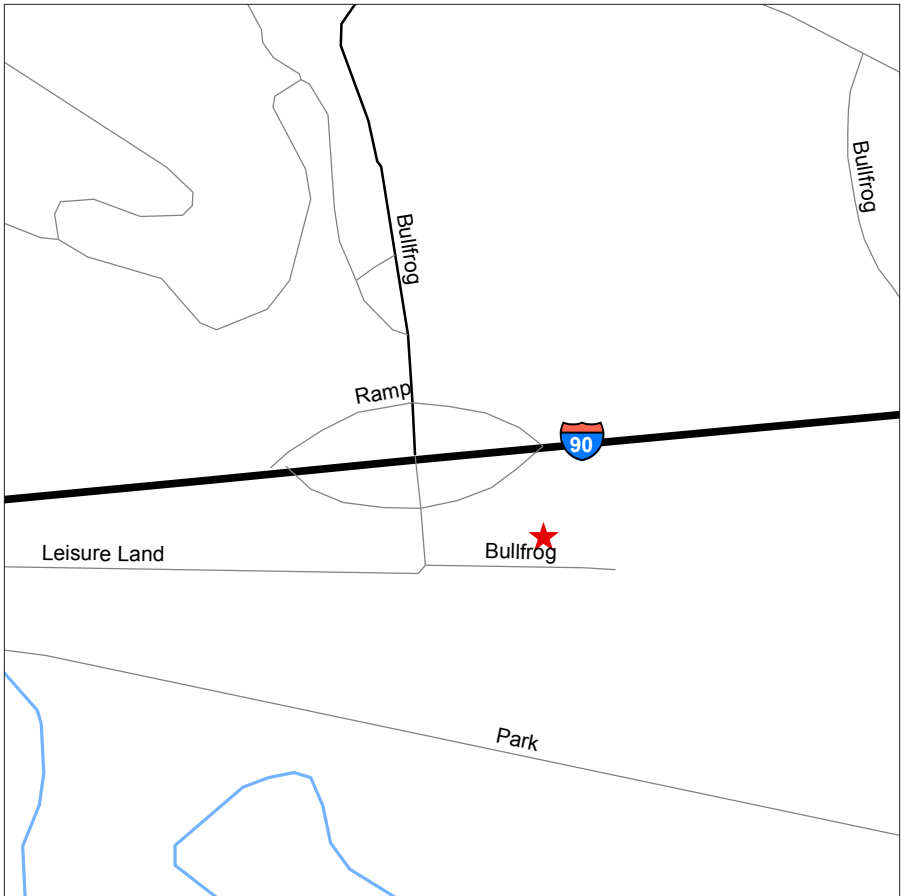
Site Hours: Summer: 6:30 am – 5:00 pm
Winter: 24 hours/7 days per week

Fuel Available: Gas and Biodiesel

Directions:

Northbound/Southbound

- From I-90 near **CLE ELUM**, take **Exit 80** toward **ROSLYN/SALMON LA SAC**.
- Turn **RIGHT** on to **BULLFROG ROAD**.



Burlington WSP

10945 Chuckanut Drive

Site Hours: 24 hours/7 days per week

Fuel Available: Gas

Directions:

Northbound/Southbound

- From I-5, take the **SR 11 N/CHUCKANUT DRIVE** Exit 231 toward **BOW-EDISON**.
- Turn **RIGHT** on to **CHUCKANUT DRIVE/SR 11**.



Cathlamet

286 East State Route 4
SR 4, MP 36.4, South Side

Fuel Site: M-Th 6:00 am – 4:30 pm

Fuel Available: Biodiesel

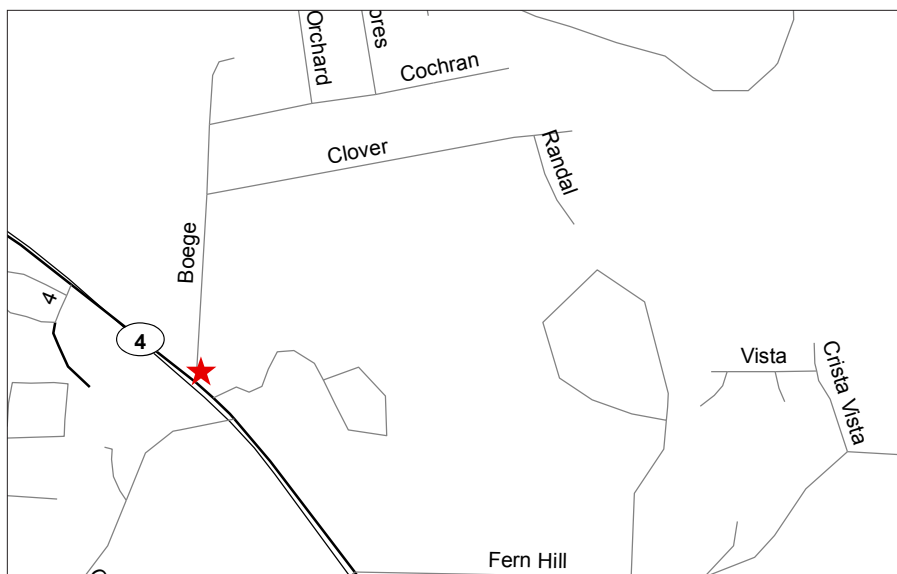
Directions:

Northbound

- From **I-5 N**, take the **SR 432 W Exit 36** to **LONGVIEW/SR 4/ LONG BEACH**.
- **SR 432 W** becomes **TENNANT WAY**.
- **SR 432 W/TENNANT WAY** becomes **SR 432 W/NICHOLS BOULEVARD**.
- Turn **LEFT** at **OCEAN BEACH HWY/SR 4**.
- Continue on **E OCEAN BEACH HWY/SR 4**.
- Approaching **CATHLAMET**, look for **MP 36.4**.

Southbound

- From **I-5 S**, take the **SR 4 W Exit 39** toward **KELSO/LONGVIEW**.
- Turn **RIGHT** on to **ALLEN ST/SR 4**.
- **ALLEN STREET** becomes **W MAIN STREET**.
- Turn **LEFT** on to **W COWLITZ WAY/SR 4**.
- Turn bear **RIGHT** on to **OCEAN BEACH HWY/SR 4**.
- Approaching **CATHLAMET**, look for **MP 36.4**.



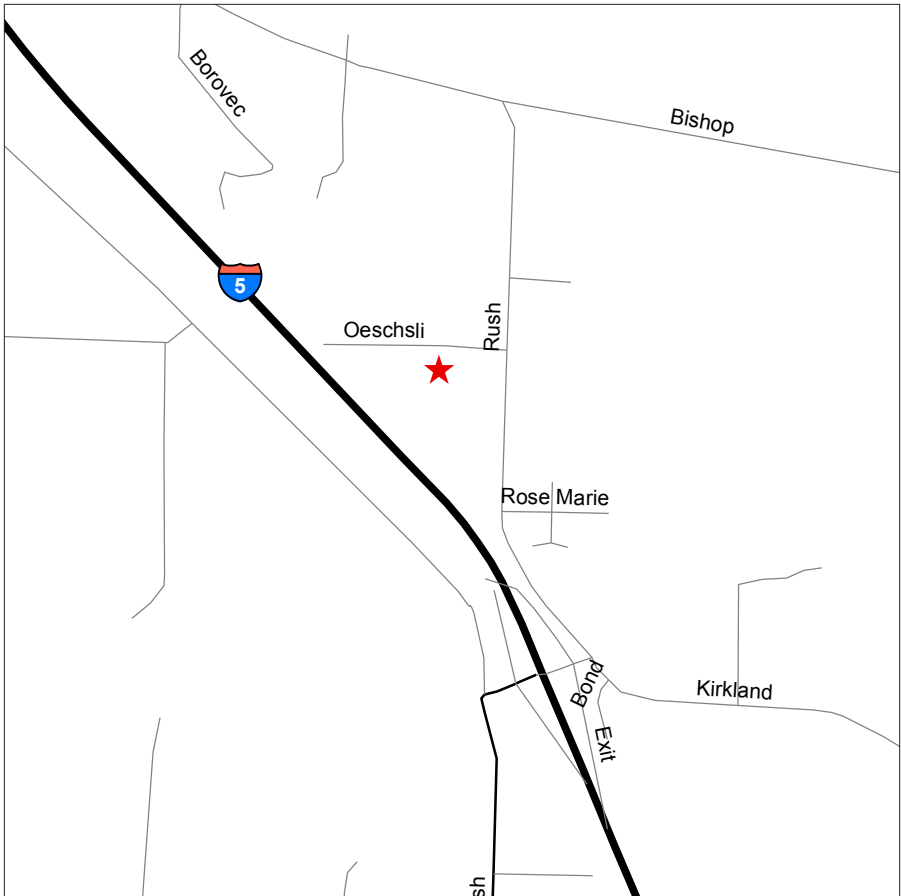
Site Hours: 24 hours/7 days per week

Fuel Available: Gas and Biodiesel

Directions:

Northbound/Southbound

- From I-5, take the **RUSH ROAD Exit 72** toward **NAPAVINE**.
- Turn East (**RIGHT** if traveling North) on to **RUSH ROAD**.
- Travel North on **RUSH ROAD**, site located on West Side.



Chehalis WSP

850 Louisiana Avenue Northwest

Site Hours: 24 hours/7 days per week

Fuel Available: Gas

Directions:

Northbound

- From I-5 N, take the **SR 6 W Exit 77** toward **PELL/RAYMOND**.
- Turn **LEFT** on to **MAIN STREETW/SR 6**.
- Turn **RIGHT** on to **NW LOUISIANA AVENUE**.

Southbound

- From I-5 S, take the **CHAMBER WAY Exit 79** toward **CITY CENTER**.
- Turn **RIGHT** on to **NW CHAMBER OF COMMERCE WAY**.
- Bear **LEFT** on to **NW LOUISIANA AVENUE**.



Chelan

78 Chelan Falls Road
SR 150, MP 9.4

Site Hours: M-Th 7:00 am – 4:30 pm

Fuel Available: Biodiesel

Directions:

US-97 ALT

- Travel on **US-97-ALT** toward **CHELAN**.
- Continue to follow **US-97 ALT** (In **CHELAN/US-97 ALT** runs along **W WOODIN AVENUE/WEBSTER AVENUE/SAUNDERS STREET** and **E WOODIN AVENUE**) thru **CHELAN**.
- **Note:** **SR 150** and **US-97 ALT/E WOODIN AVENUE** merge together at **SAUNDERS STREET**.
- Bear **RIGHT** on **SR 150** heading toward **CHELAN FALLS ROAD/ SR 150**.
- Look for **MP 9.4**.

US-97

- Take **US-97** toward **CHELAN**.
- Turn left on to **SR 150**. **CHELAN FALLS ROAD** merges with **SR 150**.
- Look for **MP 9.4** (past **ANDERSON ROAD**).



Clarkston

1501 Bridge Street
Junction US-12 and SR 128, MP 433

Site Hours: M-F 6:00 am – 5:00 pm

Fuel Available: Gas and Biodiesel

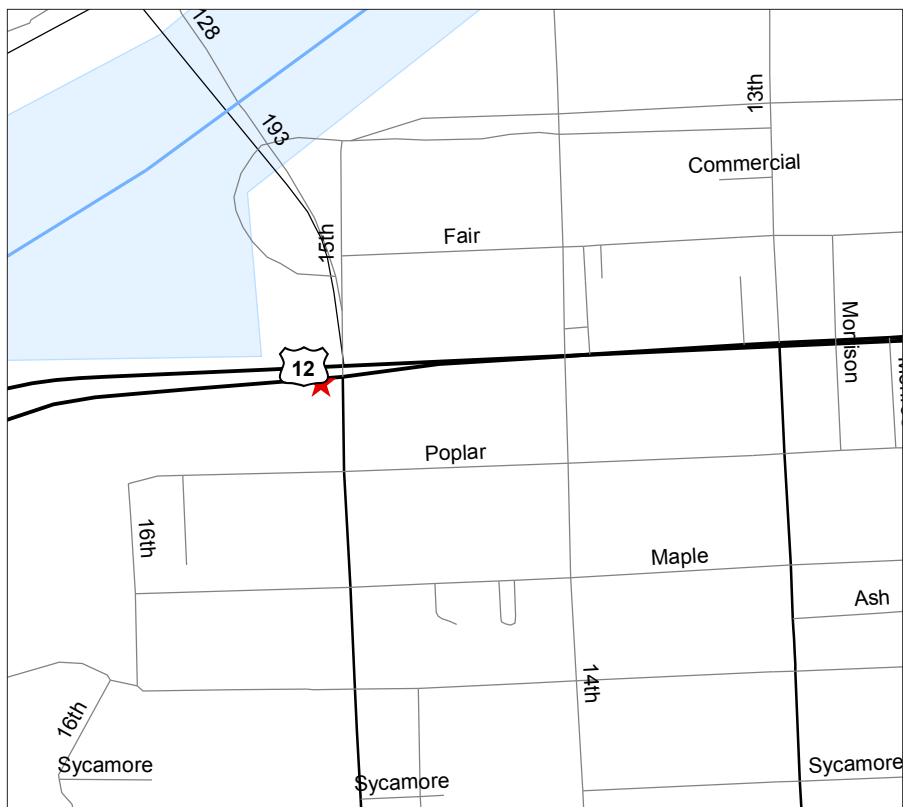
Directions:

Northbound

- Travel Northbound on **SR 129/RIVERSIDE DRIVE** toward **CLARKSTON**.
- **SR 129/RIVERSIDE DRIVE** becomes **SR 129/5th STREET**.
- Bear **RIGHT** on to **SR 129/6th STREET**.
- Turn **LEFT** at **BRIDGE STREET/US-12 W**.

Eastbound

- Travel toward the **SE** corner of Washington State on **US-12** toward **CLARKSTON/LEWISTON**.
- Approaching **CLARKSTON**, **US-12** becomes **BRIDGE STREET**.



Colfax

42515 US 195
US-195, MP 43.85

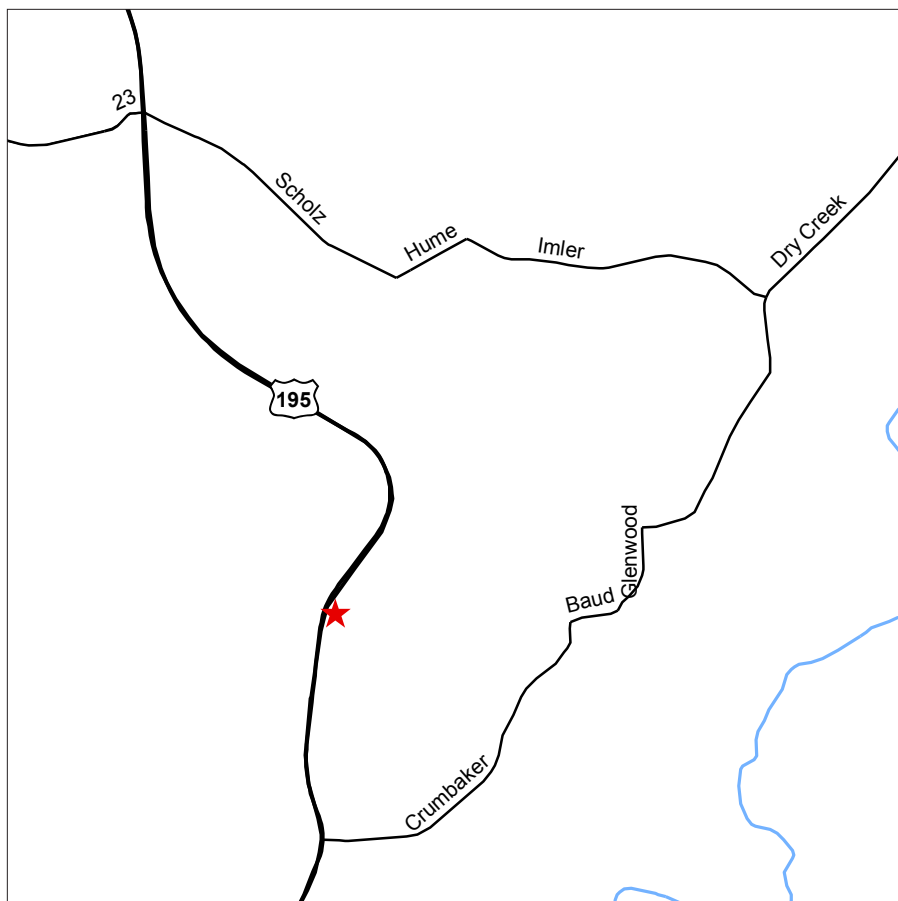
Site Hours: 24 hours/7 days per week

Fuel Available: Gas and Biodiesel

Directions:

Southbound

- From I-90 near **SPOKANE**, take **US-195 S Exit 279** toward **COLFAX/PULLMAN**.
- Stay straight to go on to **US-195/S INLAND EMPIRE HWY** past **STEPTOE**.
- Look for **MP 43.86**.



Colville

440 Highway 395 North
US-395, MP 230

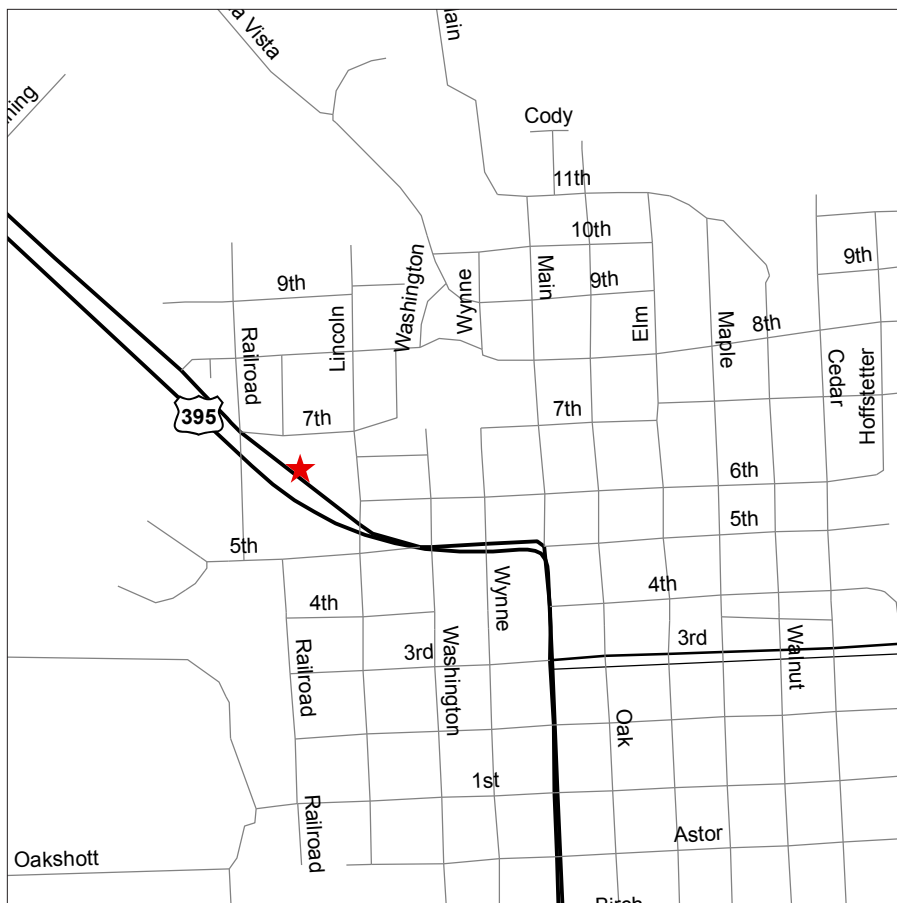
Site Hours: M-F 6:00 am – 4:30 pm

Fuel Available: Gas and Biodiesel

Directions:

Northbound/Southbound

- From **I-90 (SPOKANE)** take the **US-2 N/US-395 N Exit 281** toward **NEWPORT/COLVILLE/SPOKANE ARENA**.
- Turn **LEFT** on to **S DIVISION ST/US-2 E/US-395 N**.
- **US-2 E** becomes **US-395 N**.
- Continue on **US-395** in to **COLVILLE**.
- Look for **N LINCOLN STREET**.



Connell

850 West Hawthorn Street

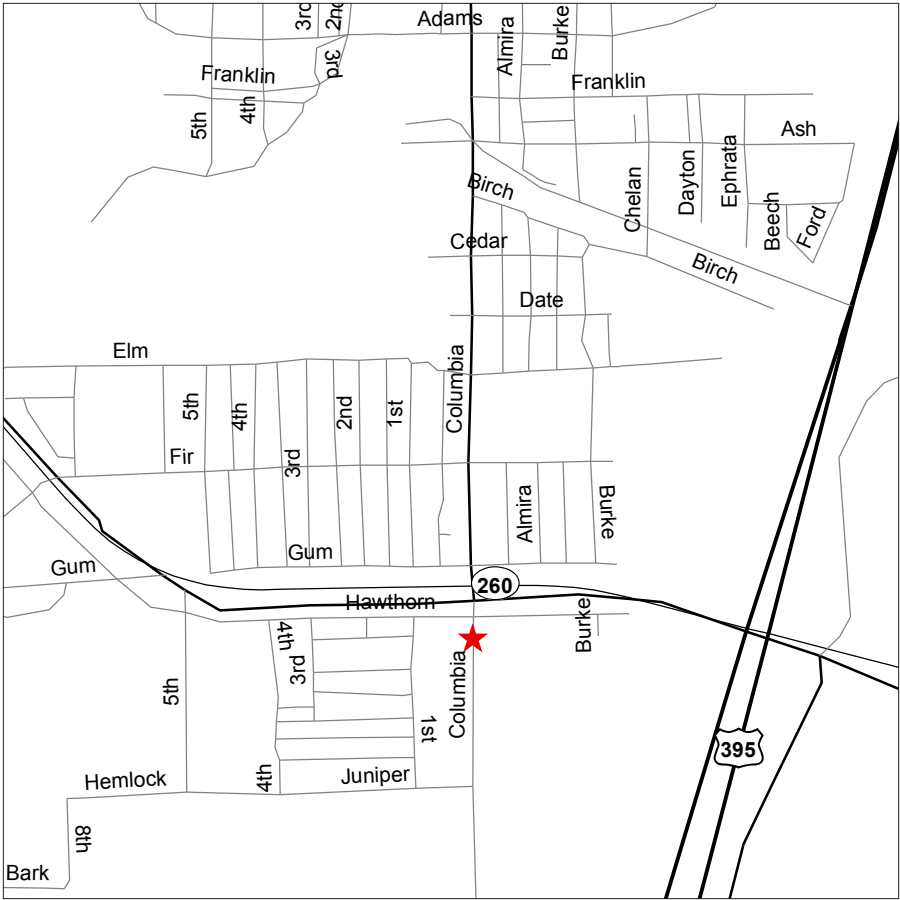
Site Hours: Summer: M-F 6:00 am – 5:00 pm
Winter: 4:00 am – 2:30 am

Fuel Available: Diesel

Directions:

Northbound/Southbound

- Traveling Southbound from I-90 on **US-395 S.**
- Approaching **CONNELL**, bear **RIGHT** on to the **SR 260** ramp.
- Turn **RIGHT** at **SR 260**.
- Turn **LEFT** at **S COLUMBIA AVENUE**.
- Turn **RIGHT** at **E HAWTHORN STREET**.
- **E HAWTHORN STREET** becomes **W HAWTHORN STREET**.



Cottonwood

17062 State Route 410
SR 410, MP 99.3, South Side

Site Hours: 24 hours/7 days per week

Fuel Available: Diesel

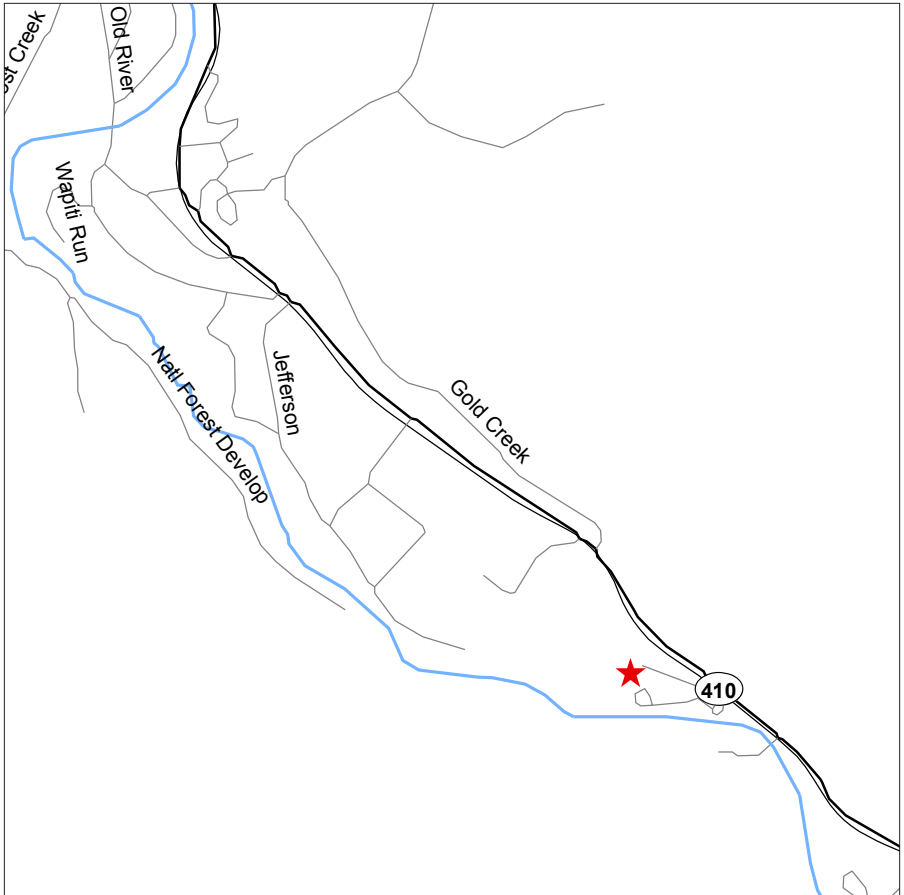
Directions:

Eastbound

- Travel across **CHINOOK PASS** Eastbound on **SR 410**.
- Look for **MP 99.3**.

Westbound

- Travel Westbound from **YAKIMA** on **SR 410**.
- Look for **MP 99.3**.



Coulee City

36787 Road J Northeast
(Exit @: US-2, MP 191.91)

Site Hours: M-Th 7:00 am – 4:30 pm

Fuel Available: Gas and Biodiesel

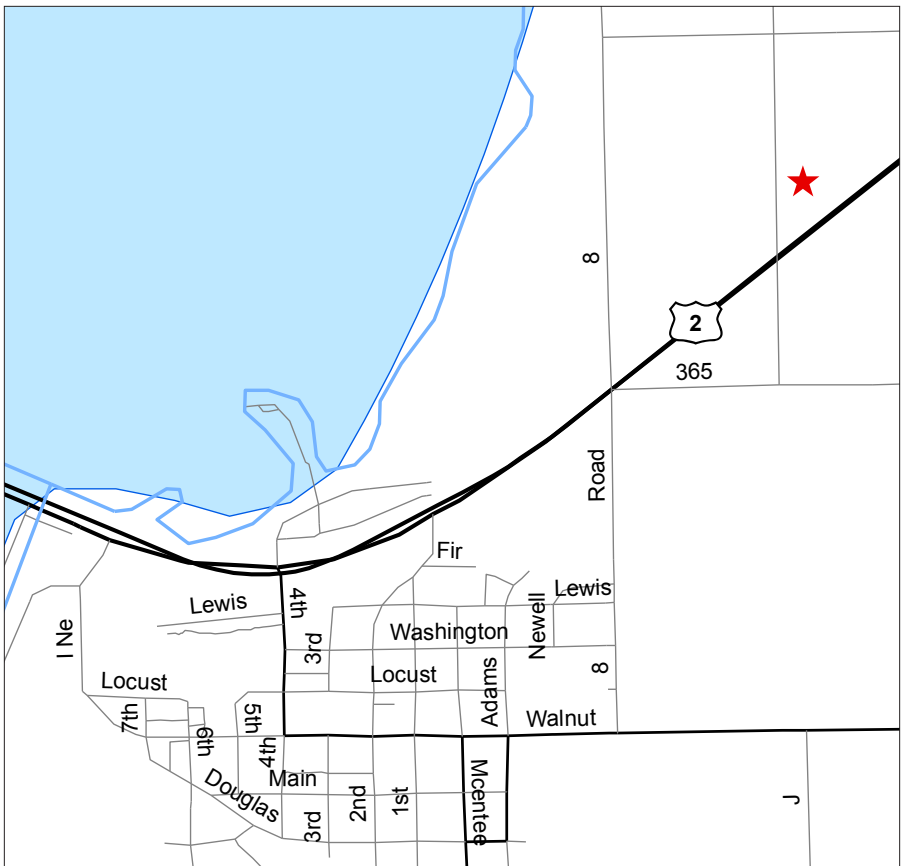
Directions:

Northbound

- From **I-90 E**, take **Exit 151** toward **SR 283** to **EPHRATA/ SOAP LAKE**.
- Travel North from **SOAP LAKE** on **SR 17** to Junction with **US-2**.
- Turn **RIGHT** on **US-2** Eastbound.

Eastbound/Westbound

- Traveling **EAST** past **COULEE CITY** on **US-2**, look for **MP 191.91**.
- Site entrance is located **EAST** of the junction of **ROAD J NE** and **US-2**.



Coupeville (Closed)

Site Hours: Closed

Davenport

1407 Morgan Street

US-2, MP 250.6

Site Hours: M-F 6:00 am – 4:30 pm

Fuel Available: Gas and Biodiesel

Directions:

Northbound

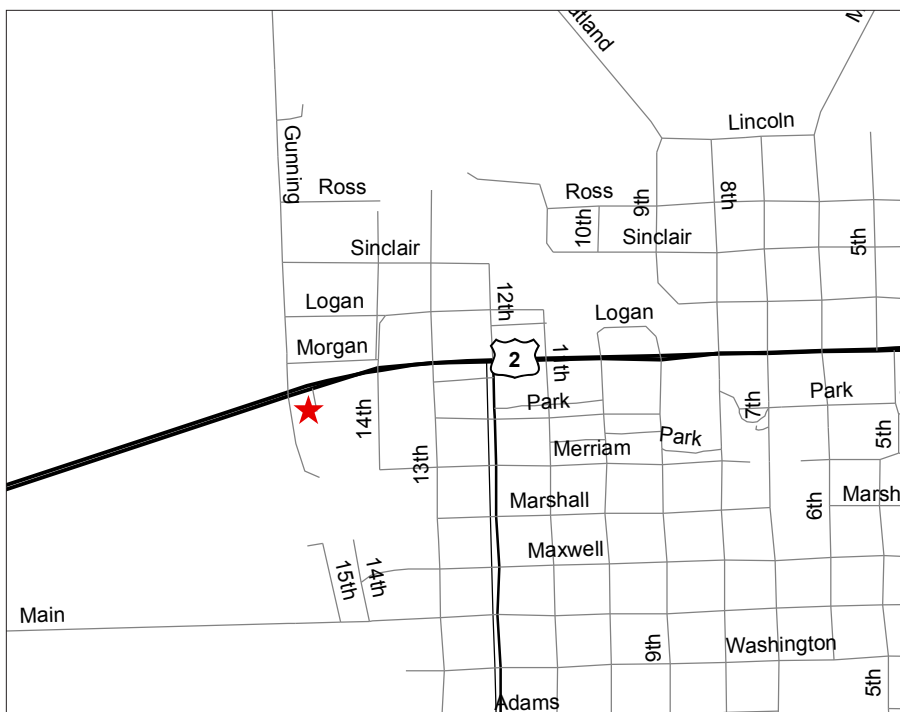
- Travel Northbound on **SR 28** toward **DAVENPORT**.
- Traveling into **DAVENPORT**, **SR 28** becomes **12th Street**.
- Turn **LEFT** on to **US-2/MORGAN STREET**.
- Site near **14th STREET**.

Eastbound

- Travel Eastbound on **US-2** toward **DAVENPORT/SPOKANE**.
- Approaching **DAVENPORT**, **US-2** becomes **MORGAN STREET**.

Westbound

- Travel Westbound on **US-2** from **SPOKANE** toward **DAVENPORT**.
- Approaching **DAVENPORT**, **US-2** becomes **MORGAN STREET**.
- Site located near **14th STREET**.



Discovery Bay

281154 Highway 101
US-101, MP 281.1

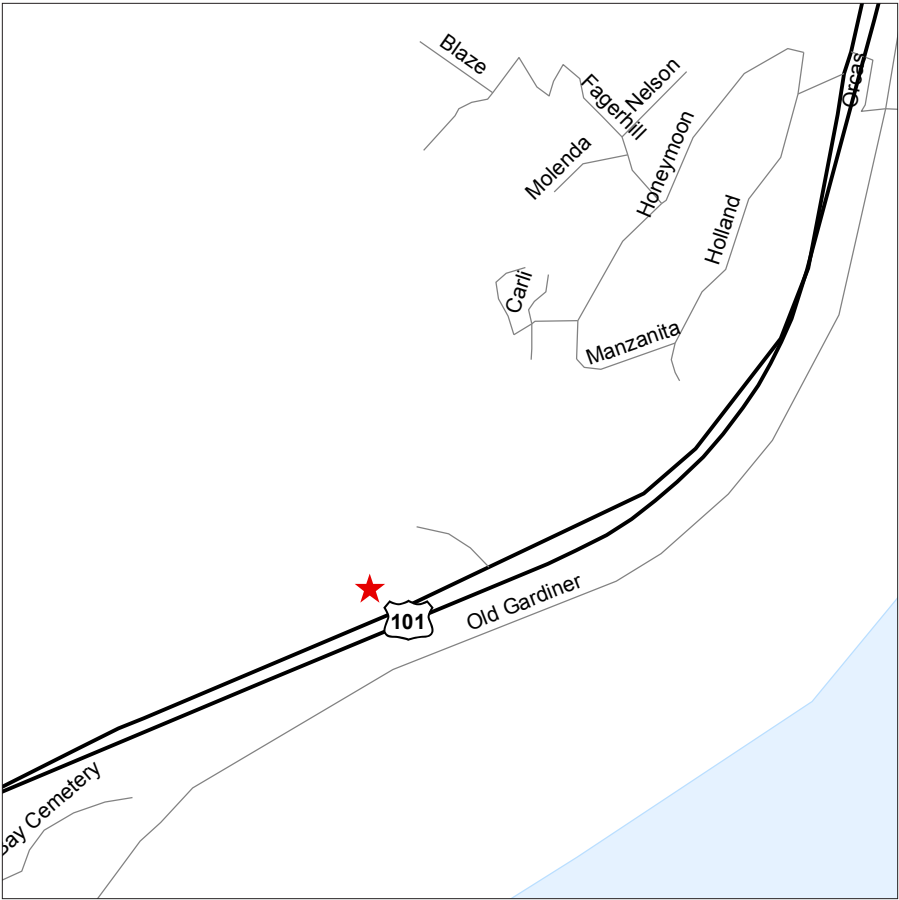
Site Hours: Seasonal
Apr-Nov: M-Th 6:00 am – 5:00 pm
Nov-Apr: M-F 7:00 am – 4:00 pm

Fuel Available: Gas and Biodiesel

Directions:

Northbound/Southbound

- Travel on **US-101 N** toward **DISCOVERY BAY/PORT ANGELES**.
- Look for MP 281.1.



East Selah

900 East Selah Road

Site Hours: M-F 6:00 am – 4:30 pm (Security Area)

Fuel Available: Gas and Biodiesel

Directions:

Northbound/Southbound

- From **I-90 E**, merge on to **I-82 E/US-97 S** via **Exit 110** toward **YAKIMA**.
- Take the **E SELAH ROAD** Exit 29.
- Turn **LEFT** on to **E SELAH ROAD**.



Easton

2300 Railroad Street

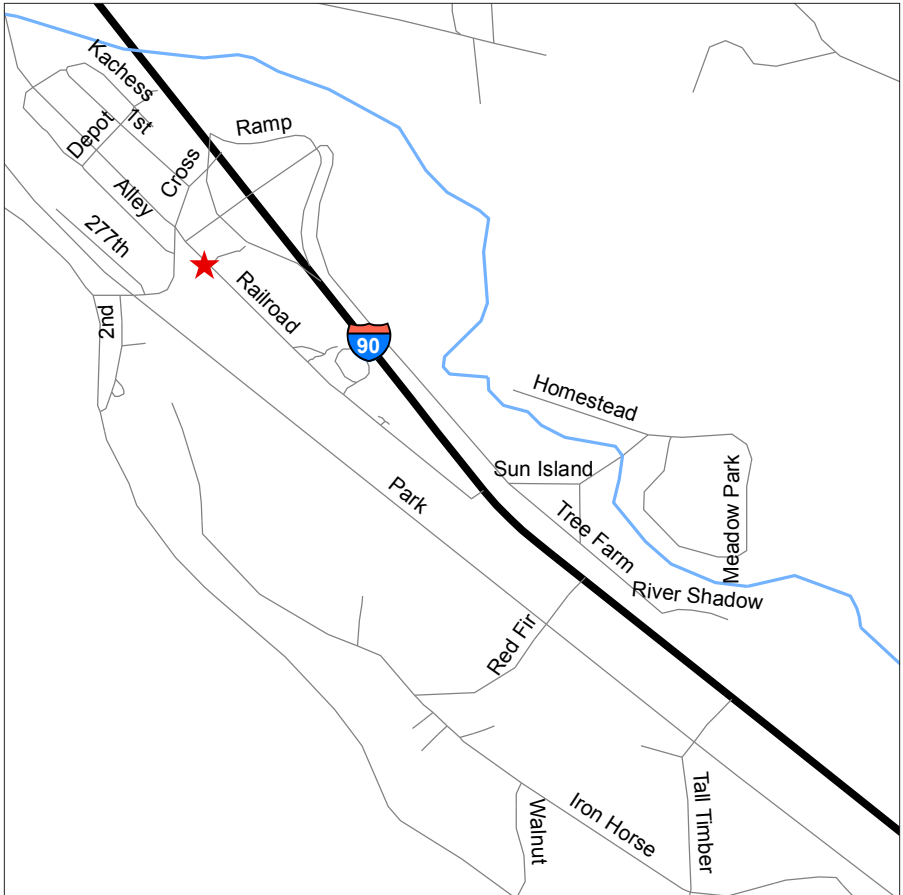
Site Hours: 24 hours/7 days per week

Fuel Available: Biodiesel

Directions:

Eastbound/Westbound

- From I-90, take the **Exit 71** toward **EASTON**.
- South on **CABIN CREEK ROAD**.
- Turn **LEFT** on to **RAILROAD STREET**.



Electric City

200 Williams Avenue
SR 155, MP 23.8

Site Hours: M-F 7:00 am – 4:30 pm

Fuel Available: Gas and Biodiesel

Directions:

Northbound/Southbound

- Travel on **SR 155** (North of **COULEE CITY**) into **ELECTRIC CITY**.
- Look for **MP 23.8** on the Eastside of **ELECTRIC CITY**. Site entrance is located on Northside of SR 155.



Ellensburg

749 Cascade Way/West University Way

Site Hours: Summer: 6:30 am – 5:00 pm
Winter: 24 hours/7 days per week

Fuel Available: Gas and Biodiesel

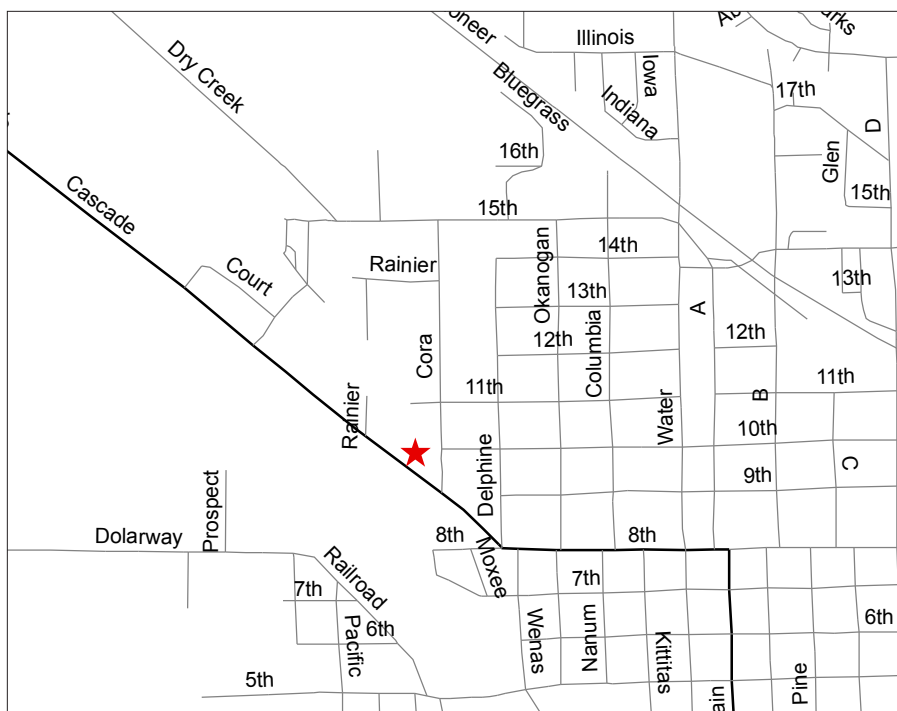
Directions:

Eastbound

- From **I-90 E**, take **US-97 N Exit 106** toward **ELLENSBURG/WENATCHEE**.
- Continue on **CASCADE WAY EXIT/US-97**.
- Bear **RIGHT** on to **CASCADE WAY/W UNIVERSITY WAY**.

Westbound

- From **I-90 W**, take the **CANYON ROAD Exit 109** to **ELLENSBURG**.
- Turn **RIGHT** at **CANYON ROAD**.
- Continue on **S MAIN STREET**.
- Continue on **N MAIN STREET**.
- Turn **LEFT** at **W 8th AVENUE**.
- Bear **RIGHT** at **CASCADE WAY/W UNIVERSITY WAY**.



Ellensburg WSP

291 South Thorp Highway

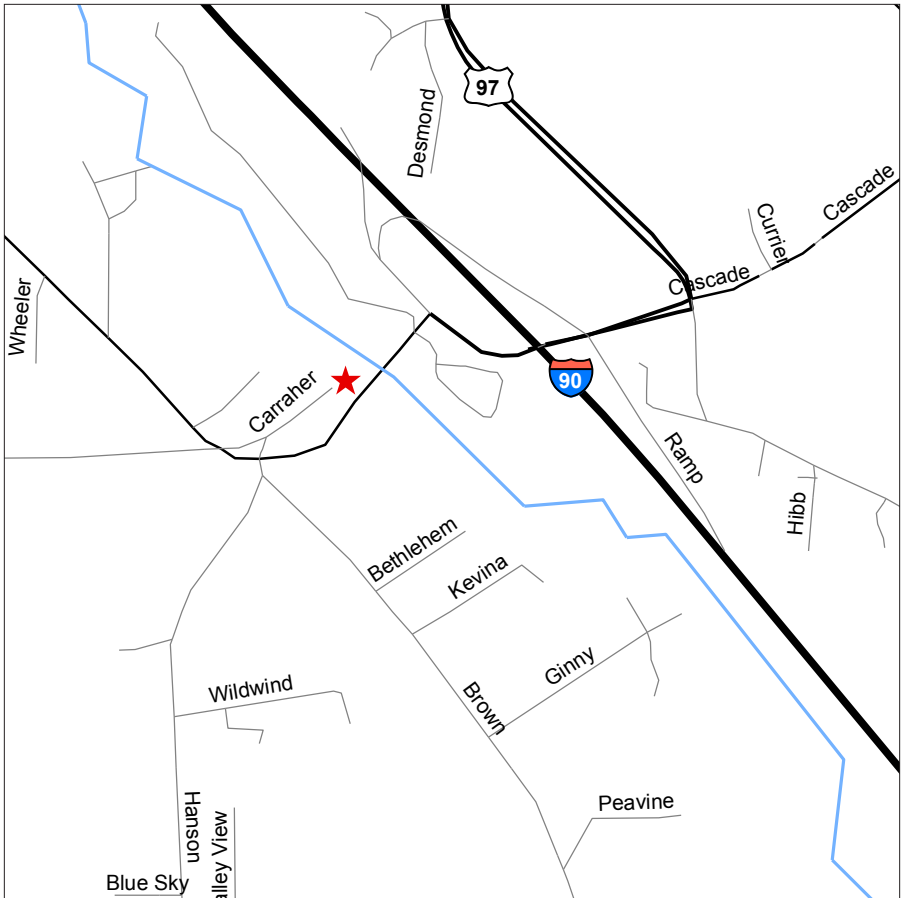
Site Hours: 24 hours/7 days per week

Fuel Available: Gas

Directions:

Northbound/Southbound

- From I-90, take **US-97 N Exit 106** toward **ELLENSBURG/WENATCHEE**.
- Turn **RIGHT** on to **S THORP HWY.**



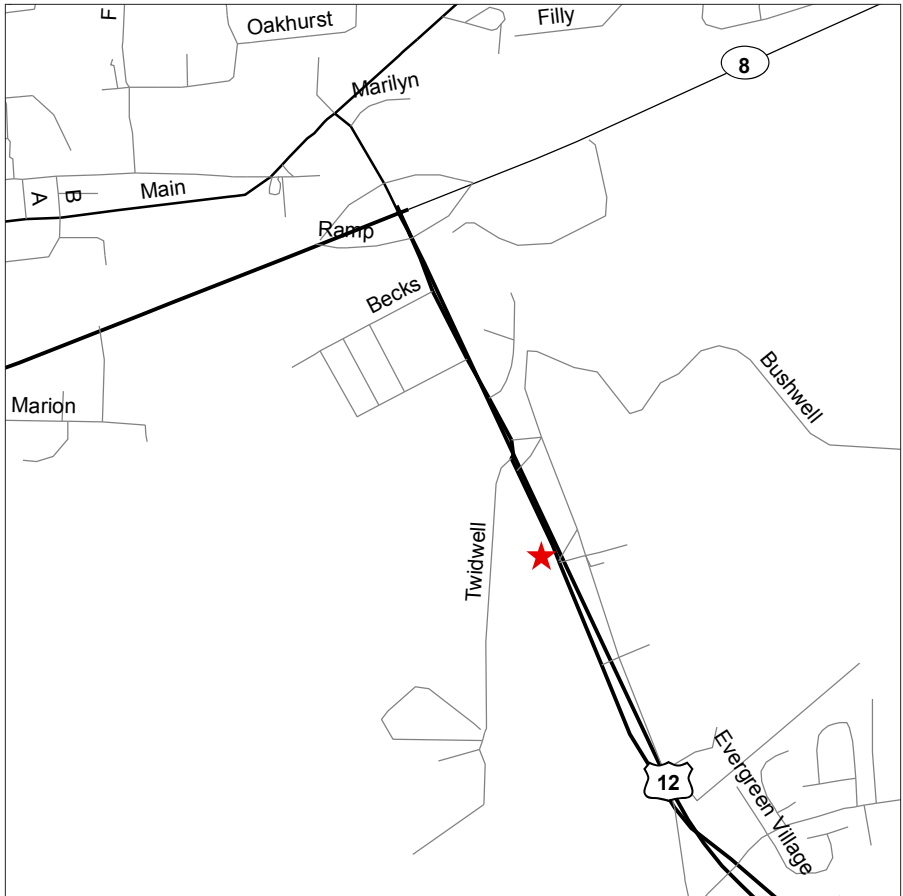
Site Hours: 24 hours/7 days per week

Fuel Available: Gas and Biodiesel

Directions:

Northbound/Southbound

- Travel on **SR 8 W** toward **MONTESANO/ABERDEEN**.
- Approaching **ELMA**, take the **US-12 E** raMP toward **OAKVILLE/CENTRALIA**.
- Turn **LEFT** on to **US-12/SR 12**.
- Turn **RIGHT** on to **TWIDWELL ROAD**.



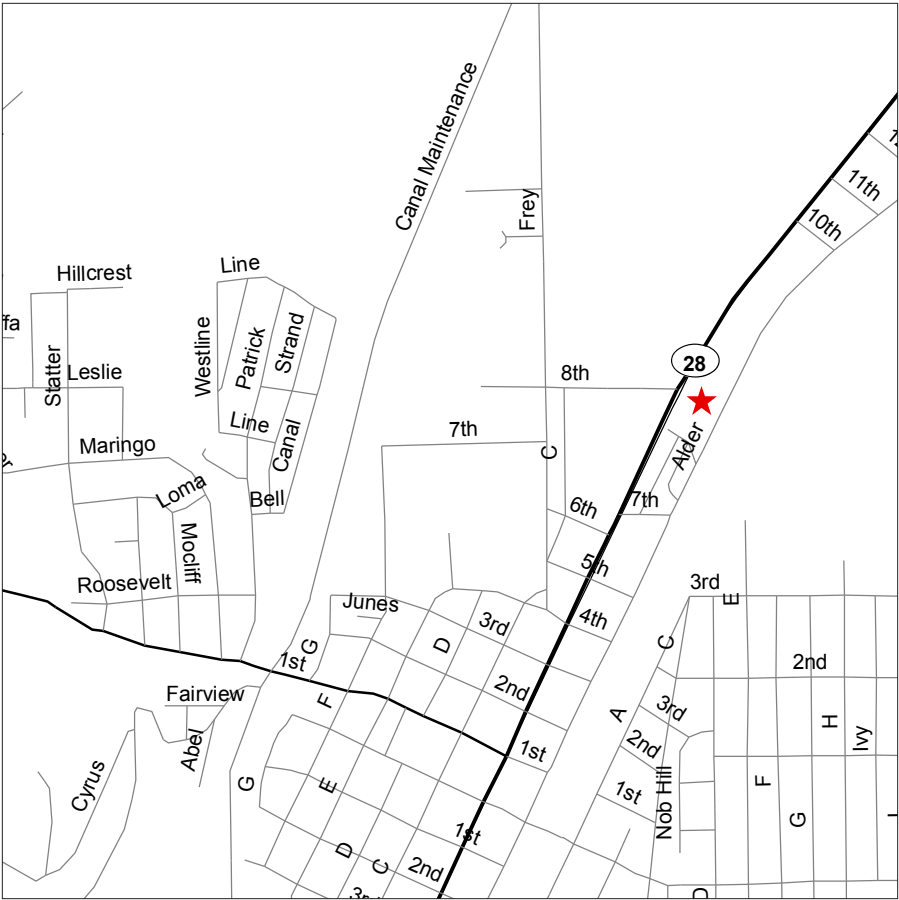
Site Hours: M-F 7:00 am – 4:30 pm

Fuel Available: Gas and Biodiesel

Directions:

Northbound/Southbound

- From I-90 E, take **Exit 151** toward **SR 283/EPHRATA/SOAP LAKE**.
- Merge on to **SR 281A**.
- Bear **RIGHT** on to **SR 283**.
- **SR 283** becomes **SR 28**.
- Traveling through **EPHRATA**, **SR 28** becomes **BASIN STREET NW**.
- Look for **MP 48.3** near **8th AVENUE NW**.



Site Hours: Open

Fuel Available: Gas and Biodiesel

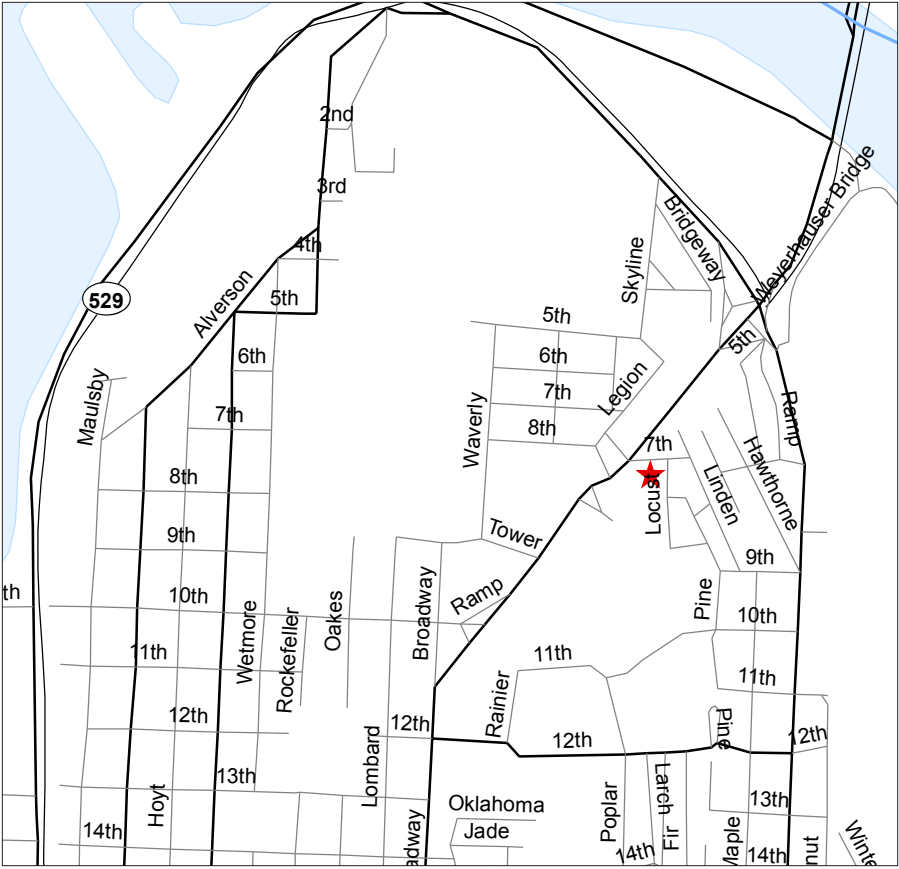
Directions:

Northbound

- Traveling **I-5 N**, take **BROADWAY Exit 192** to **NAVAL STATION/ PORT OF EVERETT**.
- Take the **BROADWAY** raMP and go North 2.7 miles.
- Continue Northbound on **N BROADWAY/HWY 99**.

Southbound

- Traveling **I-5 S**, take **SR 529 S Exit 198** toward **N BROADWAY/ PORT OF EVERETT** and go 2.3 miles.
- Continue on **N BROADWAY/HWY 99**.



Fargher Lake (Closed)

Site: Closed

Forks

115 Industrial Center Road

US-101, MP 194

Site Hours: Seasonal
Apr-Nov: M-Th 6:00 am – 5:00 pm
Nov-Apr: M-F 7:00 am – 4:00 pm

Fuel Available: Gas and Biodiesel

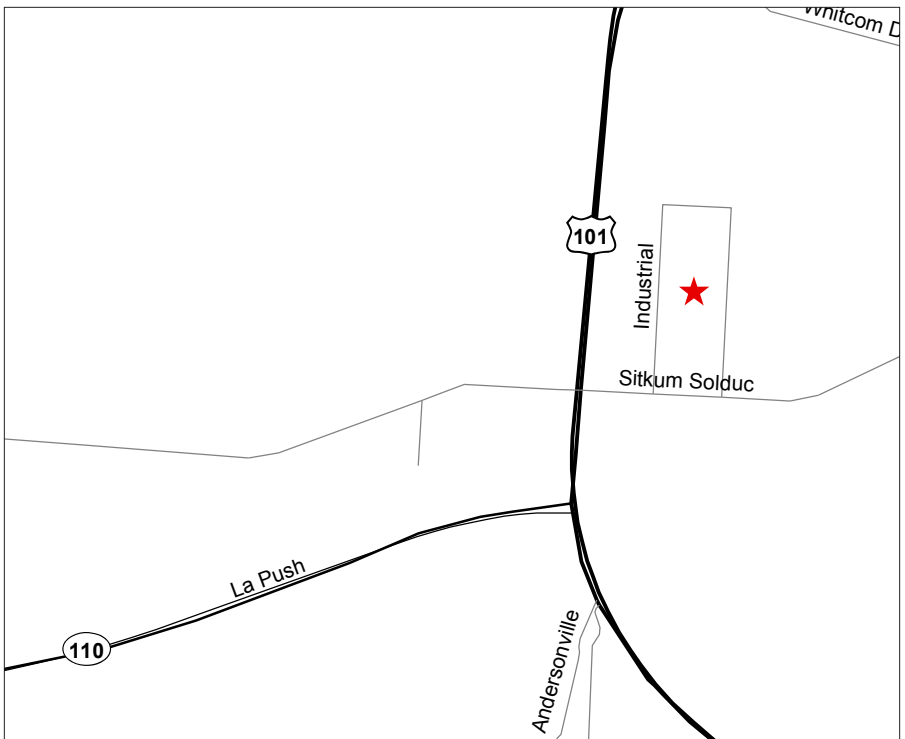
Directions:

Northbound

- Traveling on **US-101** Northbound through **FORKS**.
- Look for **MP 194**.
- Exit **RIGHT** on to **SITKUM-SOLDUC ROAD**.
- Turn **LEFT** on **INDUSTRIAL CENTER ROAD**.

Southbound

- Traveling on **US-101** Southbound toward **FORKS**.
- Look for **MP 194**.
- Exit **LEFT** on to **SITKUM-SOLDUC ROAD**.
- Turn **LEFT** on **INDUSTRIAL CENTER ROAD**.



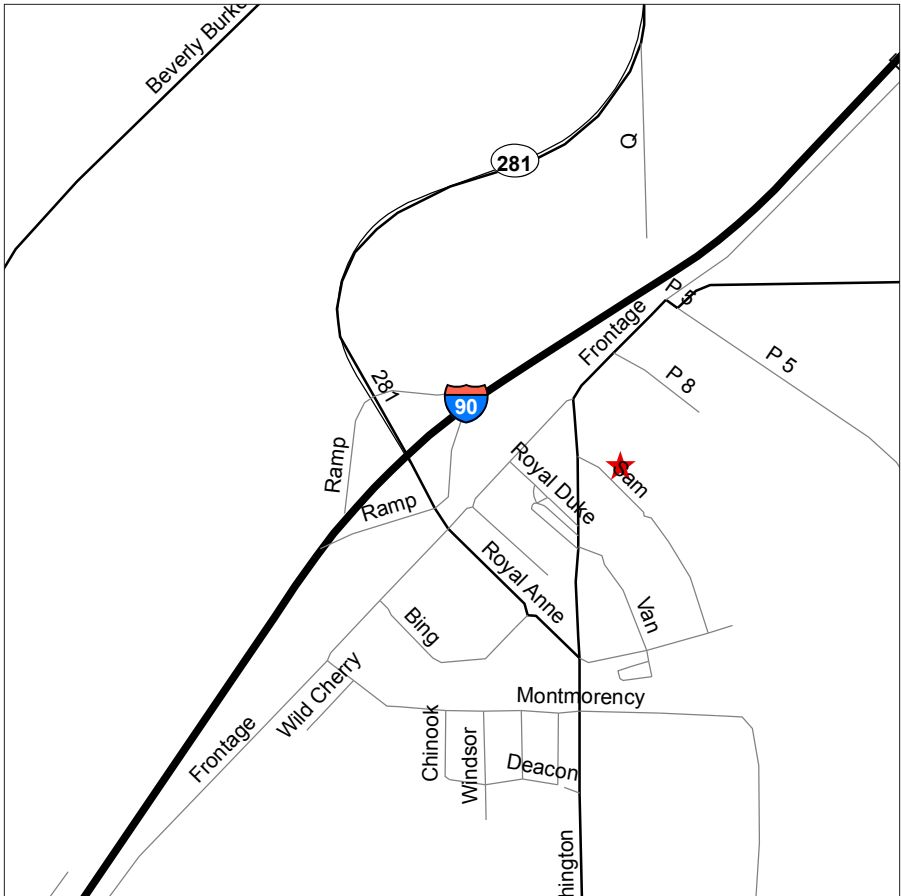
Site Hours: M-Th 7:00 am – 4:30 pm

Fuel Available: Gas and Biodiesel

Directions:

Eastbound/Westbound

- From I-90, take the **SR 281 N Exit 149** toward **QUINCY/WENATCHEE**.
- Turn **EAST** on **ROYAL ANNE AVENUE**.
- Turn **LEFT** on to **S FRONTAGE ROAD**.
- Turn **RIGHT** on to **WASHINGTON WAY**.
- Turn **LEFT** on to **SAM AVENUE**.
- Located on North Side.



Goldendale

1261 Scalehouse Road
US-97, MP 12.65

Site Hours: M-F 6:30 am – 5:00 pm

Fuel Available: Gas and Biodiesel

Directions:

Northbound/Southbound

- Travel toward/from **TOPPENISH/YAKIMA** on **US-97**.
- At **MP 12.65**, turn **RIGHT** on **SCALEHOUSE ROAD/FRONT ROAD**.



Greenwater

59310 Highway 410
SR 410, MP 43.8

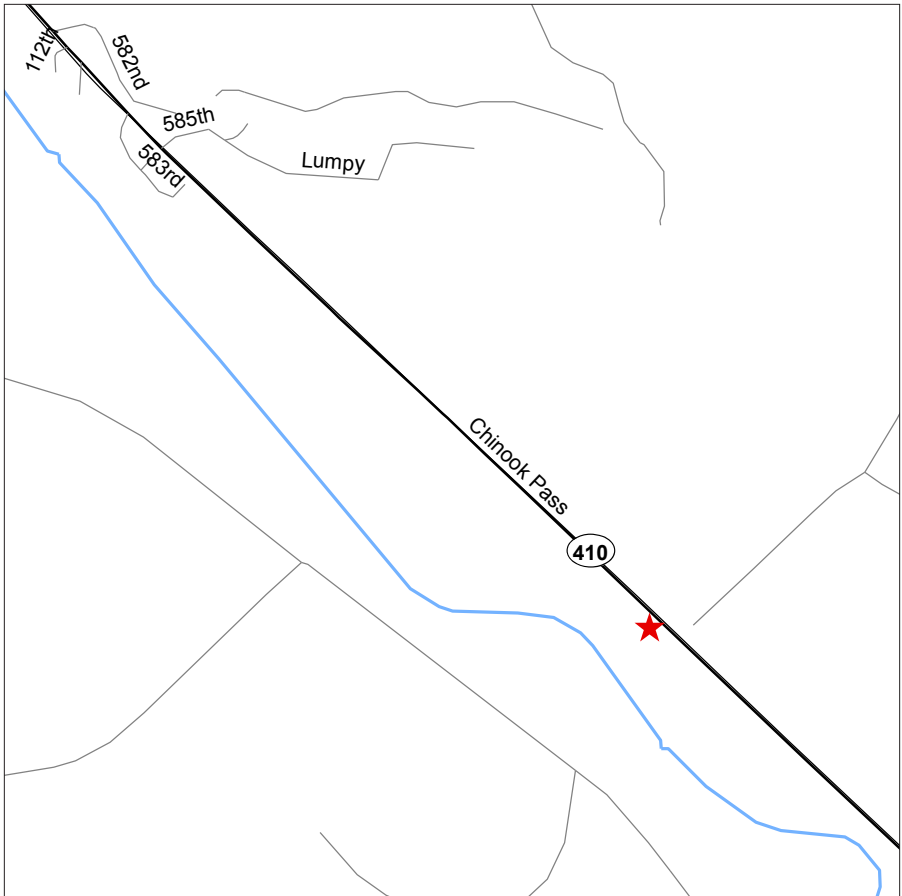
Site Hours: Locked unless crew is present

Fuel Available: Diesel

Directions:

Eastbound

- Traveling on **SR 410** Eastbound from **ENUMCLAW**.
- Past **FEDERATION FOREST STATE PARK** and **GREEWATER**.
- Near **MP 43.8**.



Hazel

31509 State Route 530 Northeast
SR 530, MP 39.1

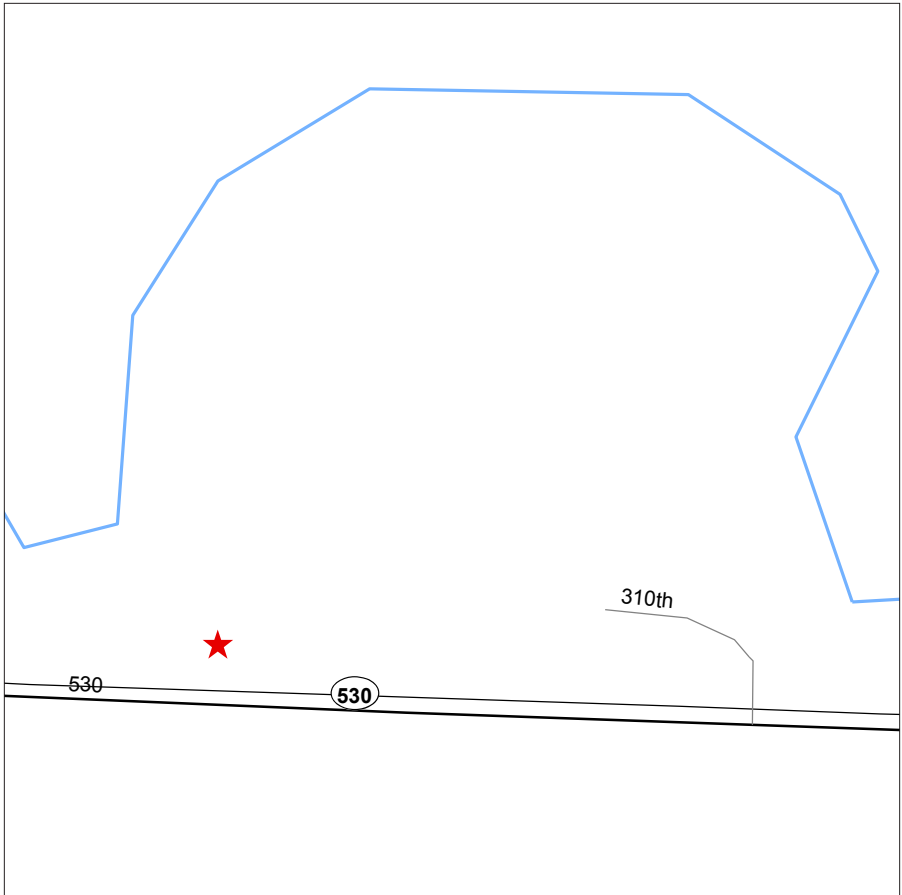
Site Hours: Locked unless crew is present

Fuel Available: Biodiesel

Directions:

Northbound/Southbound

- From I-5, take the **SR 530 Exit 208** toward **SILVANA/ARLINGTON**.
- Turn on to **SR 530 E**.
- Look for **MP 39.1**



Hunters

5048 Highway 25 South
SR 25, MP 42.5

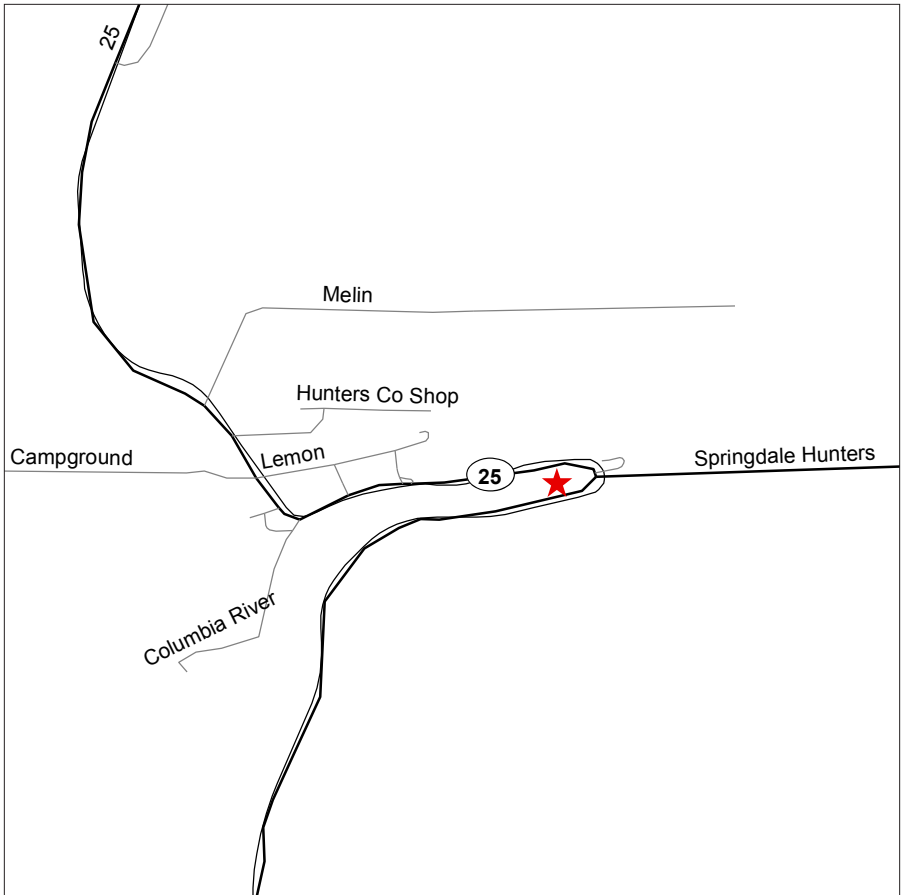
Site Hours: 24 hours/7 days per week

Fuel Available: Biodiesel

Directions:

Northbound/Southbound

- Traveling **SR 25 N** from **US-2/DAVENPORT**.
- Approaching **HUNTERS**, look for **MP 42.5**.



Hyak (Snoqualmie Pass)

4850 State Route 906

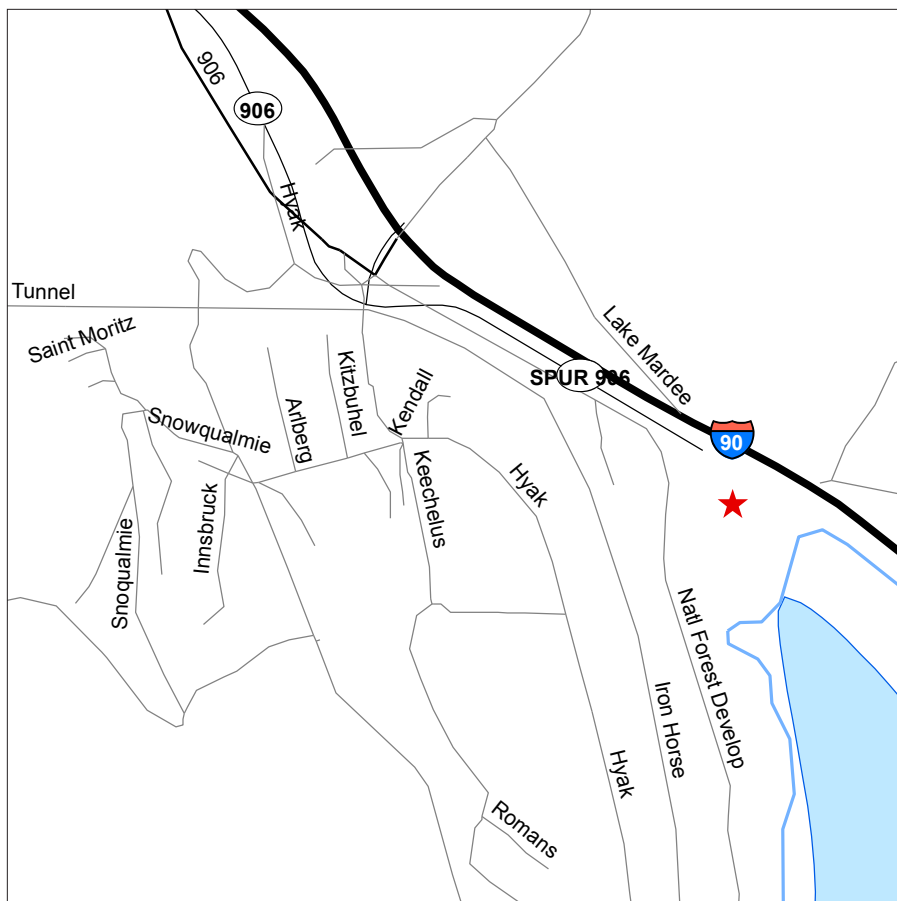
Site Hours: Summer: M-Th 6:30 am – 5:00 pm
Winter: Nov-Apr 24 hours/7 days per week

Fuel Available: Gas and Biodiesel

Directions:

Northbound/Southbound

- From I-90 E, take **Exit 54** to **SNOQUALMIE/HYAK**.
- Travel South on **HYAK DRIVE/SR 906**.
- Turn **LEFT** on to **NFD 2219/MILWAUKEE LANE/SR 906 SPUR**.
- Travel 0.4 mile to site entrance.



Ione

4302 State Route 31
SR 31, MP 4.23

Site Hours: Locked

Fuel Available: Biodiesel

Directions:

Northbound

- From **SR 20** (North of **SPOKANE**), travel North on **SR 31**.
- Approaching **IONE**, **SR 31** becomes **McKAY ROAD**.
- Continue on **SR 31**.
- Bear **RIGHT** on **SR 31/N 2nd AVENUE**.
- Look for **COUNTY ROAD 2871/BOCKMAN ROAD** and **MP 4.23**.



Issaquah (Preston)

29615 Preston Way Southeast

Site Hours: Locked unless crew is present

Fuel Available: Gas and Biodiesel

Directions:

Northbound/Southbound

- From I-90 E, take **Exit 22** toward **PRESTON/FALL CITY**.
- Turn **LEFT** on to **SE 82nd STREET**.
- Turn **RIGHT** on to **SE PRESTON WAY**.



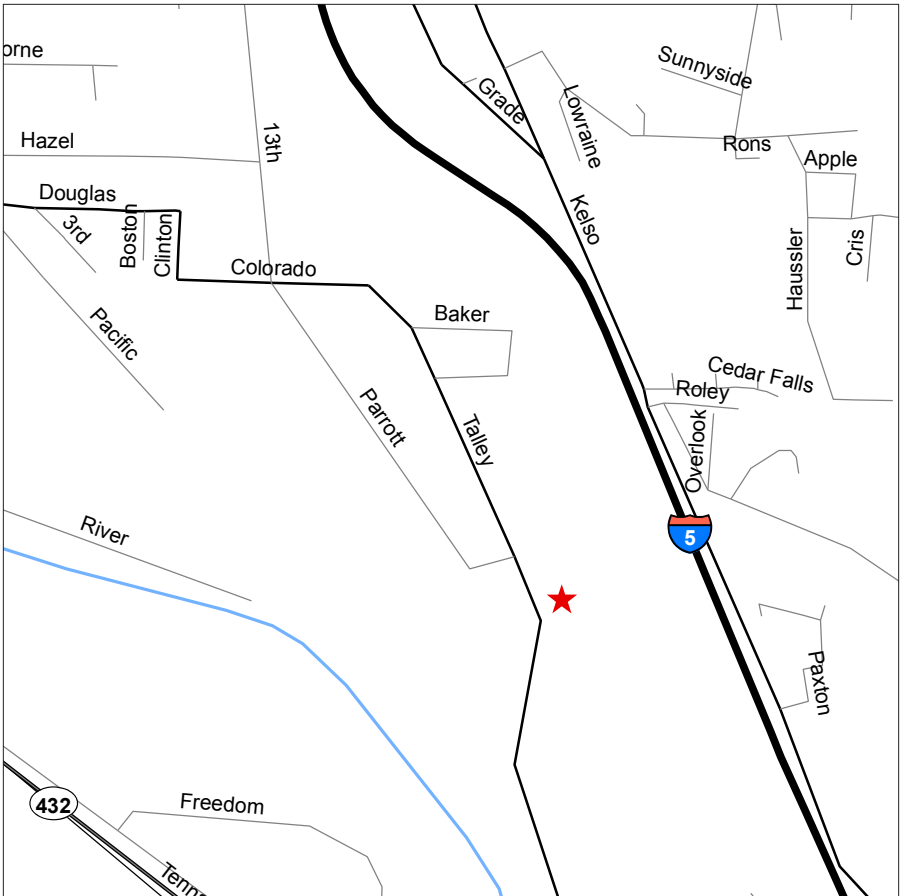
Site Hours: M-F 5:30 am – 5:30 pm

Fuel Available: Gas and Biodiesel

Directions:

Northbound/Southbound

- From I-5, take **SR 432 W/TENNANT WAY** Exit 36 toward **US-30/KELSO-LONGVIEW/INDUSTRIAL AREAS**.
- Take the **raMP** toward **KELSO INDUSTRIAL AREA**.
- Turn **RIGHT** on to **TALLEY WAY**.



Kennewick WSP

143302 East Law Lane

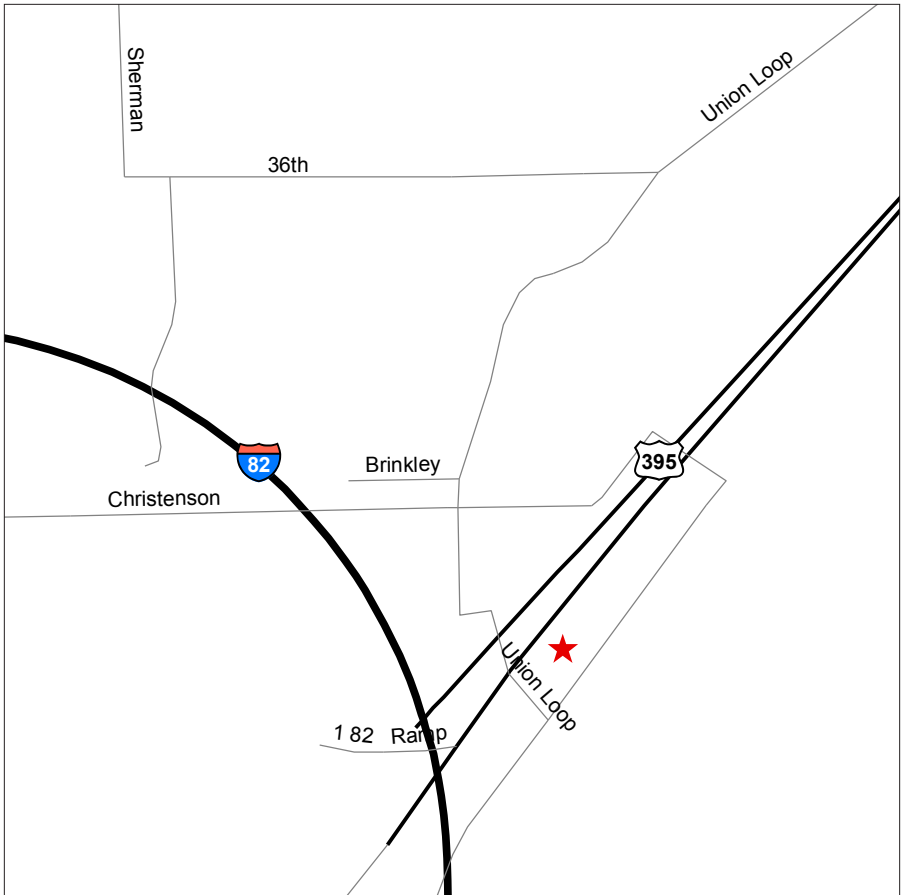
Site Hours: 24 hours/7 days per week

Fuel Available: Gas

Directions:

Northbound/Southbound

- Travelling on **I-82** toward **KENNEWICK**, take **US-395 N Exit 113**.
- Continue on **US-395 N**, 0.5 miles.
- Turn **RIGHT** at **BOFER CANYON ROAD**.
- Follow **BOFER CANYON ROAD S**.
- Turn **LEFT** at **E LAW LANE**.



Site Hours: 6:00 am – 4:30 pm

Fuel Available: Gas and Biodiesel

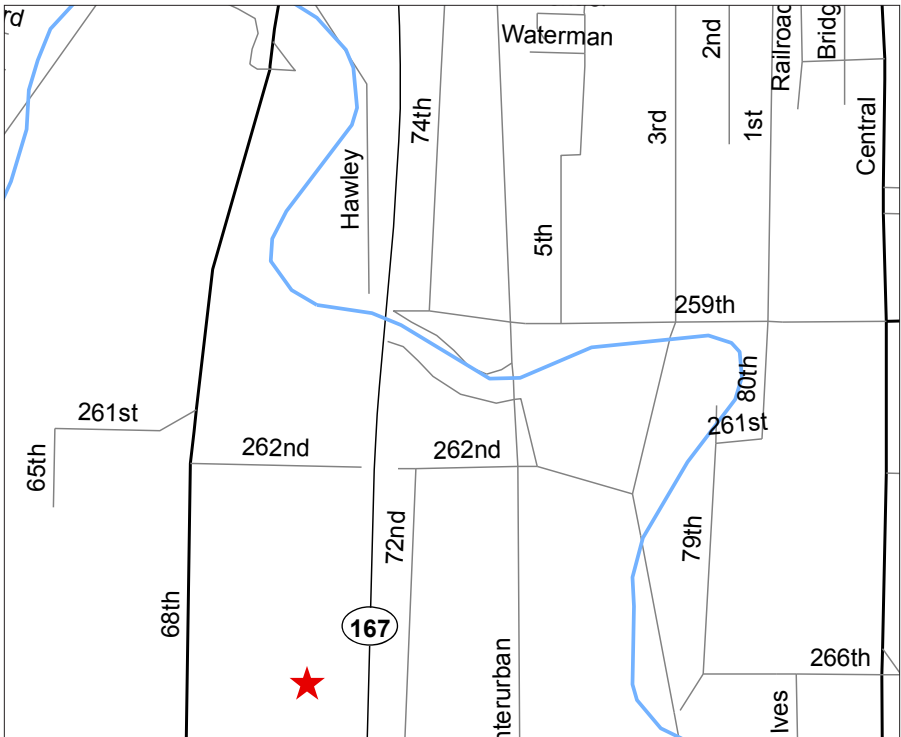
Directions:

Northbound

- From **I-5 N**, take **SR 18 E Exit 142A** toward **AUBURN/NORTH BEND**.
- Merge on to **SR 167 N** toward **KENT/RENTON**.
- Take the **S 277th STREET** Exit.
- Turn **LEFT** on to **S 277th STREET**.
- Turn **RIGHT** on to **W VALLEY HWY/68th AVENUE S**.

Southbound

- From **I-5 S**, take the **SR 516 Exit 149** toward **KENT/DES MOINES**.
- Turn **LEFT** on to **S KENT DES MOINES ROAD/SR 516 E**.
- Turn **RIGHT** on to **W VALLEY HWY/WASHINGTON AVENUE S/68th AVENUE S**. Continue to follow **W VALLEY HWY/68th AVENUE S**.



Site Hours: Open Days

Fuel Available: Gas and Biodiesel

Directions:

Northbound

- From I-5 N, take **Exit 125** toward **LAKEWOOD/MC CHORD A.F.B.**
- Turn **LEFT** on to **BRIDGEPORT WAY SW.**
- Bear **RIGHT** on to **PACIFIC HWY SW.**
- Bear **RIGHT** on to **112th STREET SW.**
- Bear **RIGHT** on to **41st AVENUE SW.**

Southbound

- From I-5 S, take the **SR 512 E Exit 127** toward **SOUTH TACOMA WAY/PUYALLUP.**
- Take the Exit toward **S TACOMA WAY.**
- Turn **RIGHT** on to **SR 512 W.**
- Turn **LEFT** on to **S TACOMA WAY.**
- Stay straight to go on to **PACIFIC HWY SW.**
- Turn **LEFT** on to **112th STREET SW.**
- Bear **RIGHT** on to **41st AVENUE SW.**



Leavenworth

Junction US-2 and Mill Street
US-2, MP 99.34, North Side

Site Hours: M-Th 7:00 am – 4:30 pm

Fuel Available: Gas and Biodiesel

Directions:

Eastbound

- Traveling Eastbound on **US-2**.
- Turn **RIGHT** on to **MILL STREET**, Near **MP 99.34**.

Westbound

- Traveling on **US-97 N** from **ELLENSBURG**.
- Turn **LEFT** on to **US-2 W**.
- Travel to the West Side of **LEAVENWORTH**.
- Site located on the Northeast corner of the junction of **US-2** and **MILL STREET** near **MP 99.34**.



Site Hours: T-Th 6:30 am – 5:00 pm

Fuel Available: Gas and Biodiesel

Directions:

Northbound

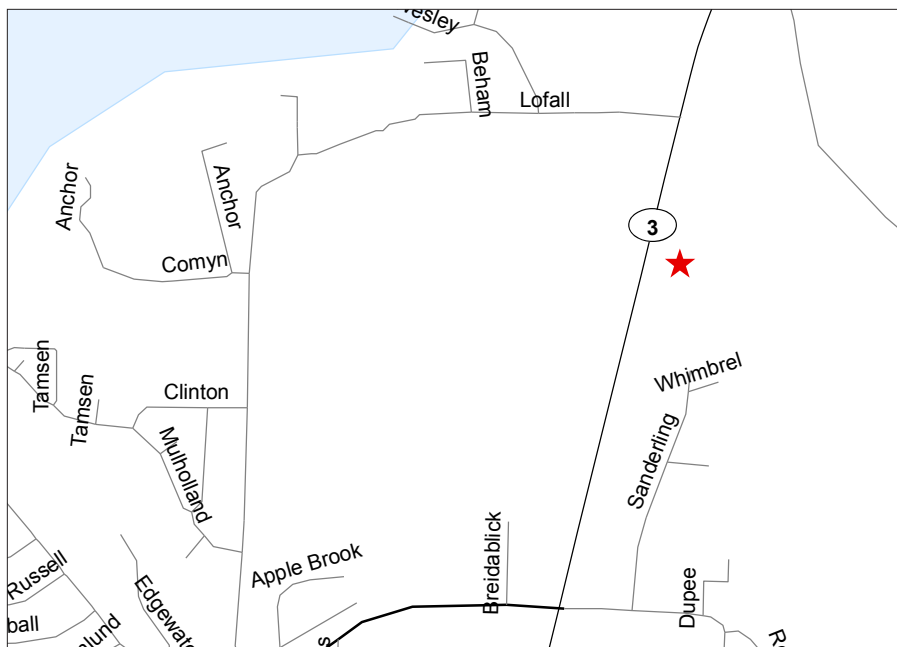
- From **BREMERTON**, travel on **SR 3** toward **HOOD CANAL FLOATING BRIDGE** and past **POULSBO** exits.
- Look for **MP 56.56**.

Northbound

- From **BAINBRIDGE ISLAND**, travel on **SR 305** toward **POULSBO/ HOOD CANAL FLOATING BRIDGE**.
- North of **POULSBO**, turn **RIGHT** on to **SR 3 N raMP** toward **HOOD CANAL FLOATING BRIDGE**.
- Continue on **SR 3** for 3.2 miles.
- Look for **MP 56.56**.

Southbound

- From the **HOOD CANAL FLOATING BRIDGE/SR 104**, travel South on **SR 3** for 3.5 miles towards **POULSBO**.
- Look for **MP 56.56**.



Loon Lake

Site Hours:

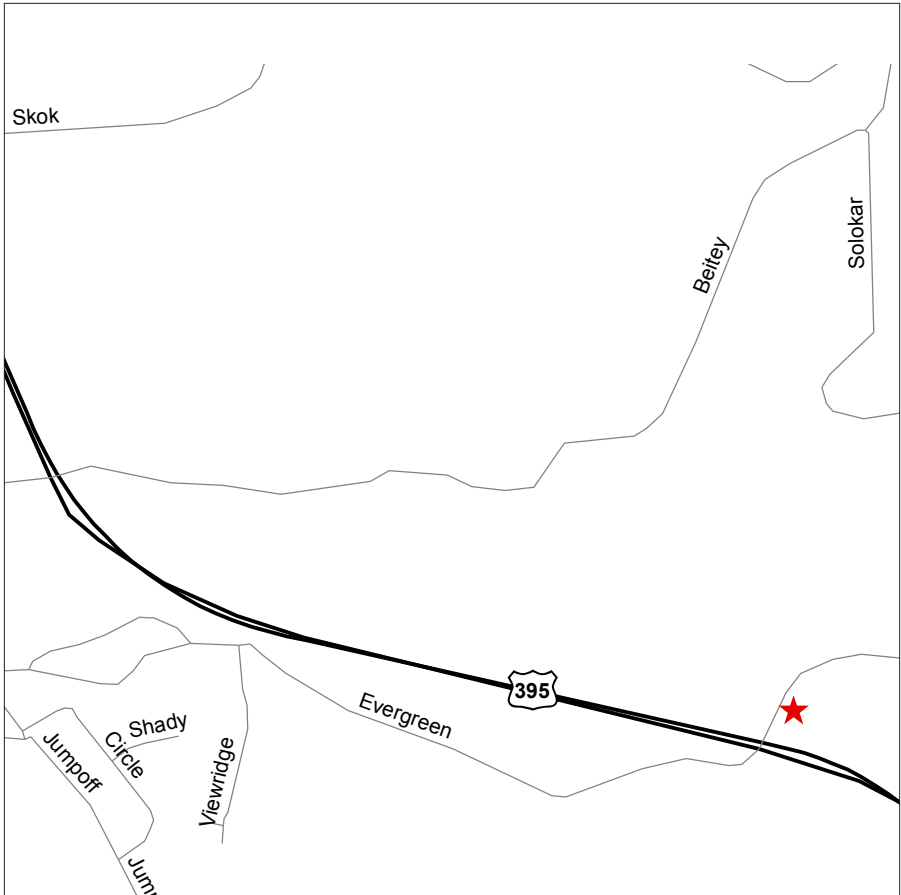
Summer:	M-F	6:00 am – 4:30 pm
Winter:	M-Sun	4:00 am – 12:30 pm 2:30 pm – 11:30 pm

Fuel Available: Biodiesel

Directions:

Northbound

- Traveling Northbound from **SPOKANE** on **US-395 N** for approximately 24 miles.
- **Note:** **US-2 E** becomes **US-395 N**.
- 1.5 miles South of **Junction SR 232 on US-395**.
- Look for **MP 196.78** (North of Loon Lake).



Mansfield

411 Wall Avenue
SR 172, MP 21.9

Site Hours: 24 hours/7 days per week

Fuel Available: Biodiesel

Directions:

Eastbound

- Traveling on **US-2** from **ENTIAT** toward **COULEE CITY**.
- Turn Northbound on to **SR 172/ROAD C NW** – go 14 miles.
- **ROAD C NW** becomes **ROAD 14 NW**.
- Continue to follow **SR 172/ROAD 14 NW** – go 2.7 miles.
- **ROAD 14 NW** becomes **ROAD 14 NE**.
- Continue to follow **SR 172/ROAD 14 NE** – go 4.9 miles.
- Entering **MANSFIELD**, **ROAD 14 NE** becomes **5th AVENUE**.
- Turn **LEFT** on to **WALL AVENUE**.

Westbound

- Traveling on **US-2** from **COULEE CITY** toward **ENTIAT**.
- Turn Northbound on to **SR 17/ROAD R NE**.
- Continue on **SR 17/ROAD R NE** – go 13.3 miles.
- Turn **LEFT** on to **SR 172/ROAD 14 NE**. Continue to follow **ROAD 14 NE** for 12 miles.
- **ROAD 14 NE** becomes **5th AVENUE** Continue on **5th AVENUE**.
- **5th AVENUE** becomes **WALL AVENUE**.



Maple Falls

7516 Mount Baker Highway
SR 542, MP 26.6

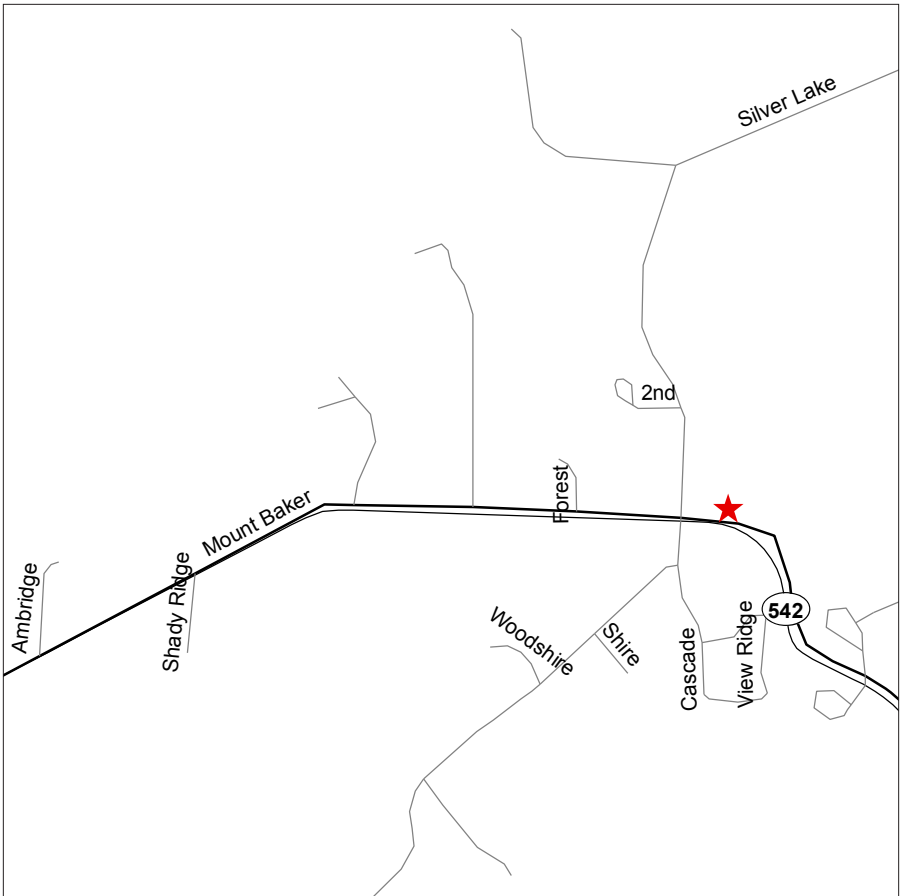
Site Hours: Locked unless crew is present

Fuel Available: Diesel

Directions:

Eastbound

- From **I-5 S**, take **SR 542/E SUNSET DRIVE** Exit 255 toward **MT. BAKER**.
- **E SUNSET DRIVE** becomes **MT. BAKER HWY.**
- Continue to follow **SR 542/MT. BAKER HWY.**
- Look for **MP 26.6**.



Marysville WSP

2700 116th Street Northeast

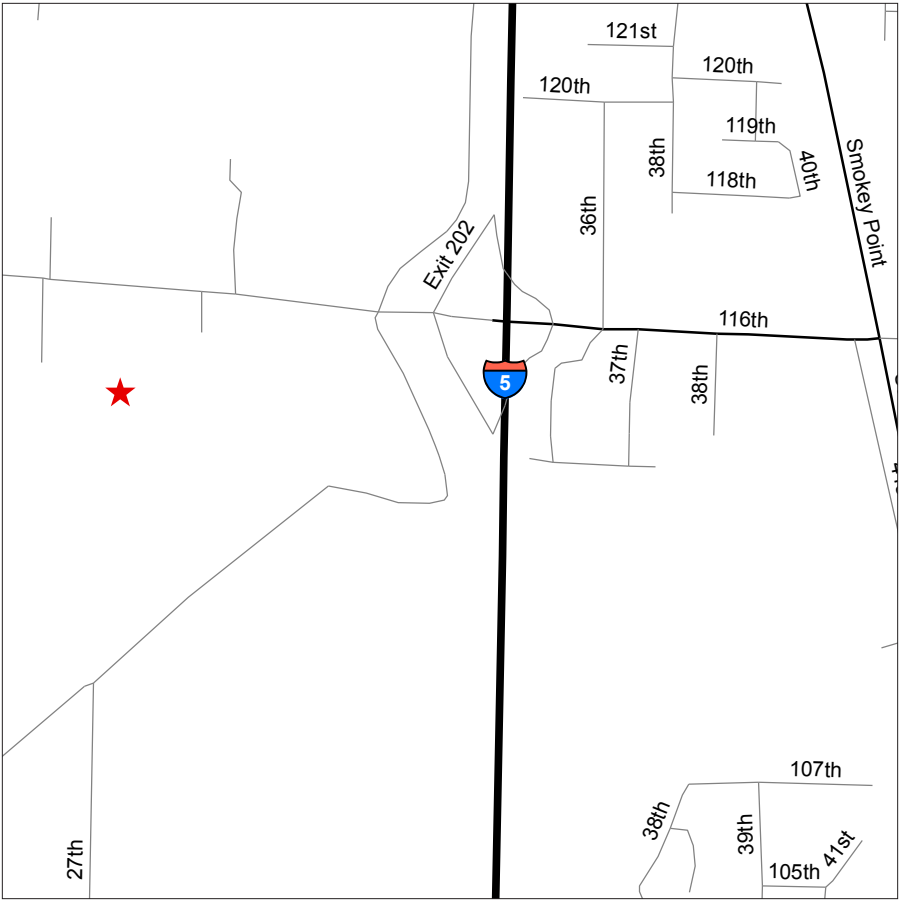
Site Hours: 24 hours/7 days per week

Fuel Available: Gas

Directions:

Northbound/Southbound

- From I-5, take the **116th STREET NE** Exit 202.
- Turn **LEFT** on to **116th STREET NE**.



Site Hours: Locked unless crew is present

Fuel Available: Biodiesel

Directions:

Northbound

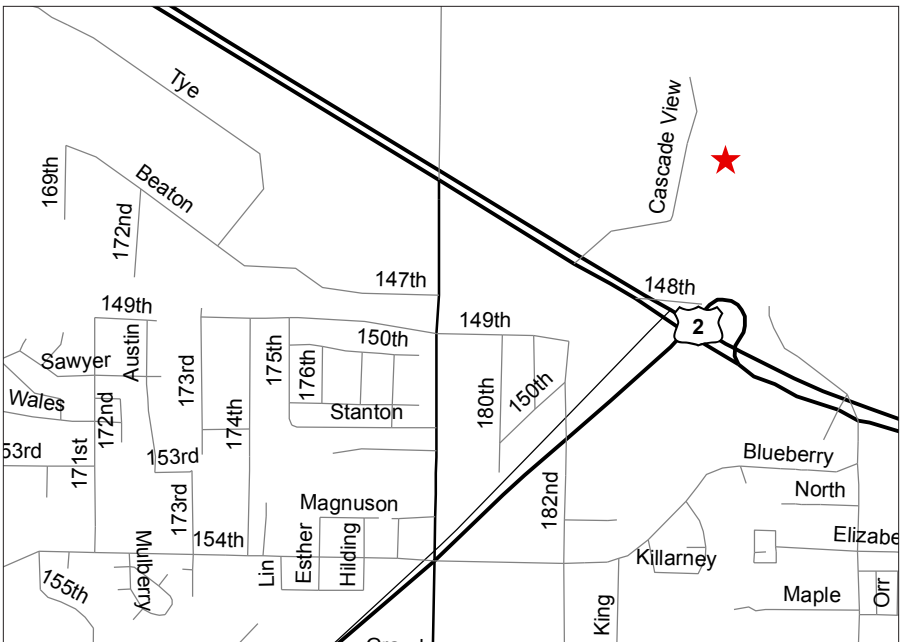
- Traveling Northbound on **SR 522** from **BOTHELL**.
- Turn **RIGHT** at **US-2/STEVENS PASS HWY** – go 0.2 mile.
- Turn **RIGHT** at **CASCADE VIEW DRIVE**.

Eastbound

- Traveling Eastbound from **EVERETT** take **US-2 E** ramp to **SNOHOMISH**.
- Continue on **US-2 E/STEVENS PASS HWY** – go 13.5 miles.
- Turn **LEFT** at **CASCADE VIEW DRIVE** prior to arriving at Exit to **SR 522**.

Westbound

- Traveling Westbound from **LEAVENWORTH** on **US-2**.
- **US-2** becomes **STEVENS PASS HWY**.
- Arriving at **MONROE**, continue 0.2 miles past Exit to **SR 522**.
- Turn **RIGHT** at **CASCADE VIEW DRIVE**.



Morton

130 Chapman Road
SR 508, MP 31.25

Site Hours: 6:30 am – 5:00 pm

Fuel Available: Gas and Biodiesel

Directions:

Southbound

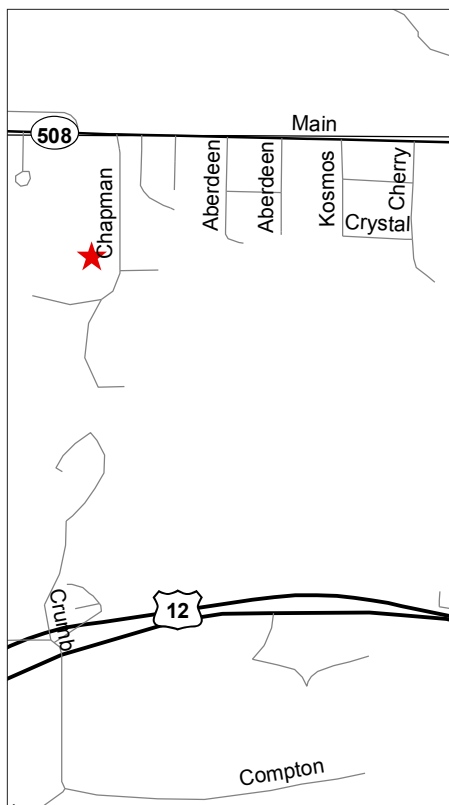
- Traveling Southbound from **Tacoma** on **SR 7/PACIFIC AVENUE**.
- Bear left on **SR 7/MOUNTAIN HWY E**.
- Turn **SOUTH** at intersection of **SR 7** and **SR 706**.
- Continue to follow **SR 7 S**.
- **SR 7** becomes **MORTON ROAD**.
- **MORTON ROAD** turns in to **2nd STREET**.
- Turn **RIGHT** on to **SR 508/MAIN AVENUE**.
- Turn **LEFT** on to **CHAPMAN ROAD**.

Eastbound

- Travel **US-12 E** (I-5 Exit 68) toward **MORTON/YAKIMA**.
- Arriving at **MORTON**, turn **LEFT** at **W 7th STREET**.
- Turn **LEFT** on to **SR 508/MAIN AVENUE**.
- Turn **LEFT** on to **CHAPMAN ROAD**.

Westbound

- Travel **US-12 W** from **YAKIMA**.
- Arriving at **MORTON**, turn **LEFT** on **2nd STREET/SR 7**.
- Turn **LEFT** on to **SR 508/MAIN AVENUE**.
- Turn **LEFT** on to **CHAPMAN ROAD**.



Moses Lake

2381 Ramm Road Northeast

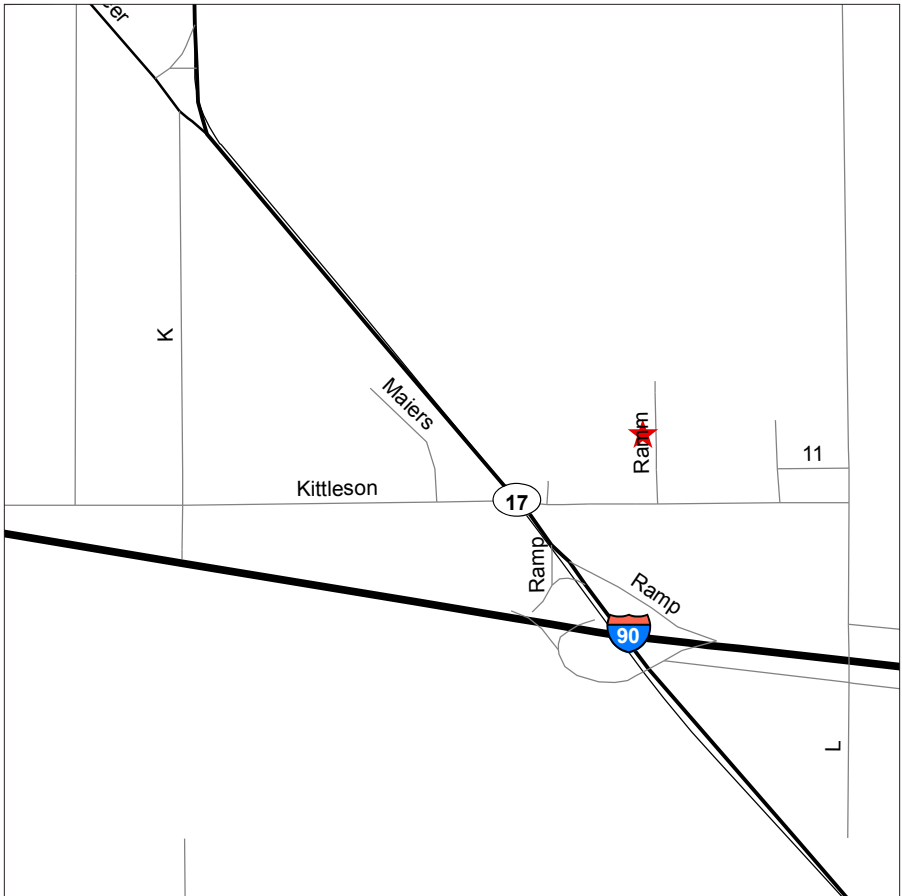
Site Hours: 24 hours/7 days per week

Fuel Available: Gas and Biodiesel

Directions:

Eastbound/Westbound

- From I-90 E, take **SR 17 Exit 179** toward **MOSES LAKE/OTHELLO**.
- Turn **LEFT** on to **SR 17 Northbound**.
- Turn **RIGHT** on to **E KITTLESON ROAD (MP 51)**.
- Turn **LEFT** on to **RAMM ROAD NE**.



Moses Lake WSP

101 Laguna Drive

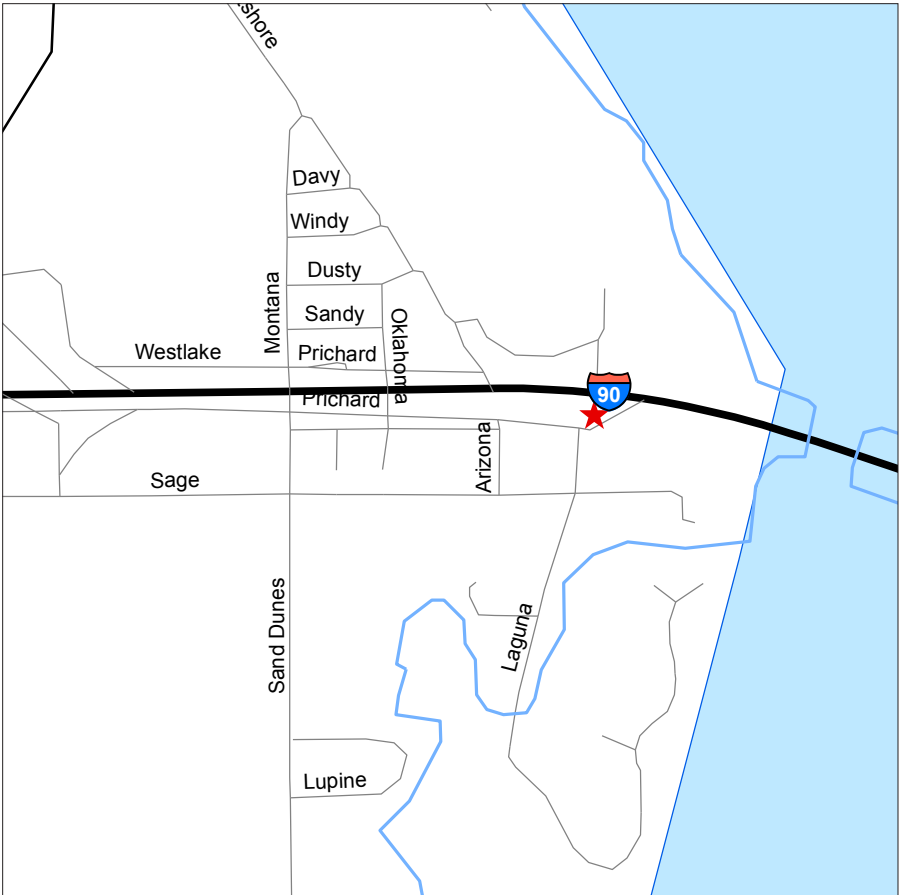
Site Hours: 24 hours/7 days per week

Fuel Available: Gas

Directions:

Northbound/Southbound

- Travel I-90 E, take **Exit 174** toward **MAE VALLEY ROAD**.
- Keep **LEFT** at the fork in the ramp.
- Stay straight to go on to **S PRITCHARD ROAD**.
- Turn **RIGHT** on to **LAGUNA DRIVE**.



Mt. St. Helens

11201 Sediment Dam Road
SR 504, MP 21.1

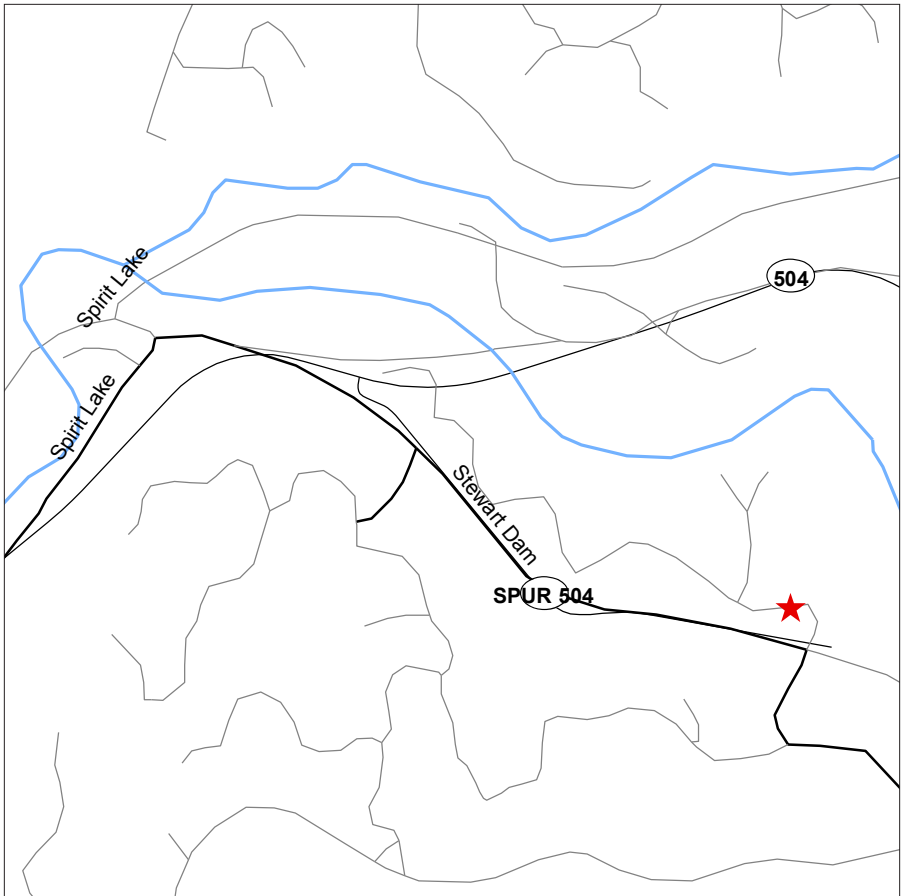
Site Hours: M-Th 6:00 am – 4:30 pm (Normally)

Fuel Available: Diesel

Directions:

Eastbound/Westbound

- Travel Eastbound on **SR 504/SPIRIT LAKE HWY/MT. ST. HELENS WAY NE.**
- Continue to follow **SR 504** past **KID VALLEY.**
- Look for **MP 21.1.**
- Turn South on **SEDIMENT DAM ROAD.**



Mt. Vernon

4100 Cedardale Road

Site Hours: M-F 6:00 am – 5:00 pm

Fuel Available: Gas and Biodiesel

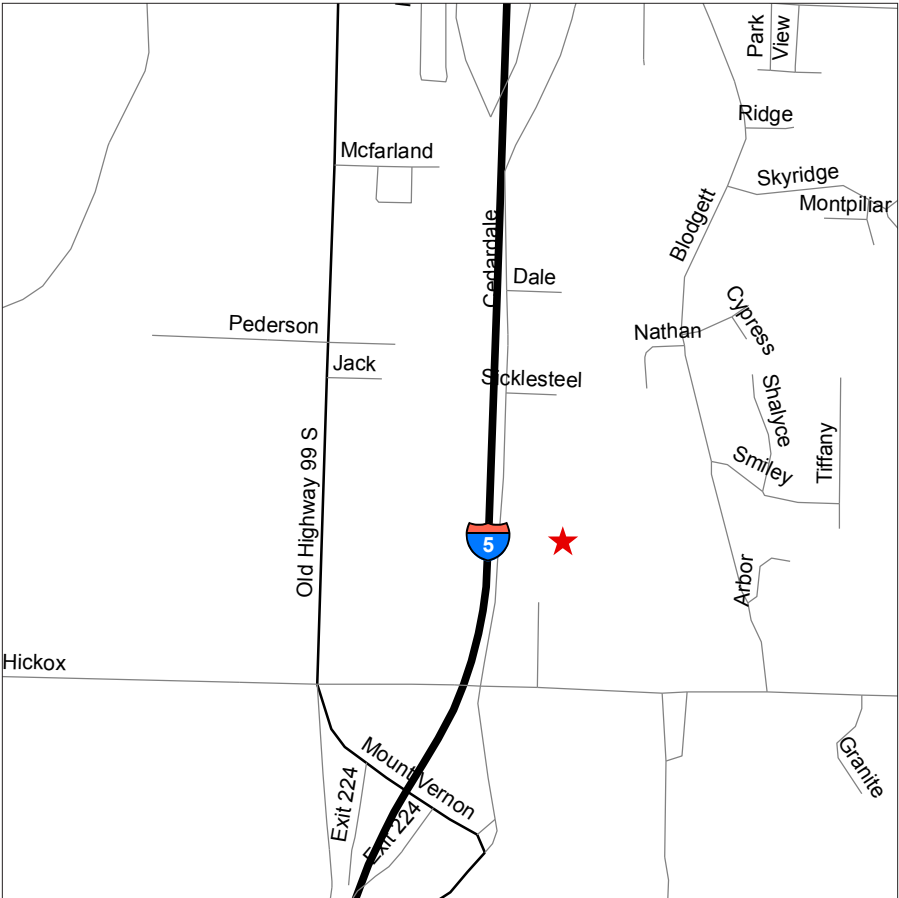
Directions:

Northbound

- From I-5 N, take **Exit 224** toward **OLD HWY 99 S**.
- Turn **RIGHT** on to **HICKOX ROAD**.
- Turn **LEFT** on to **CEDARDALE ROAD**.

Southbound

- From I-5 S, take the **ANDERSON ROAD** Exit 225.
- Turn **LEFT** on to **ANDERSON ROAD**.
- Turn **RIGHT** on to **CEDARDALE ROAD**.



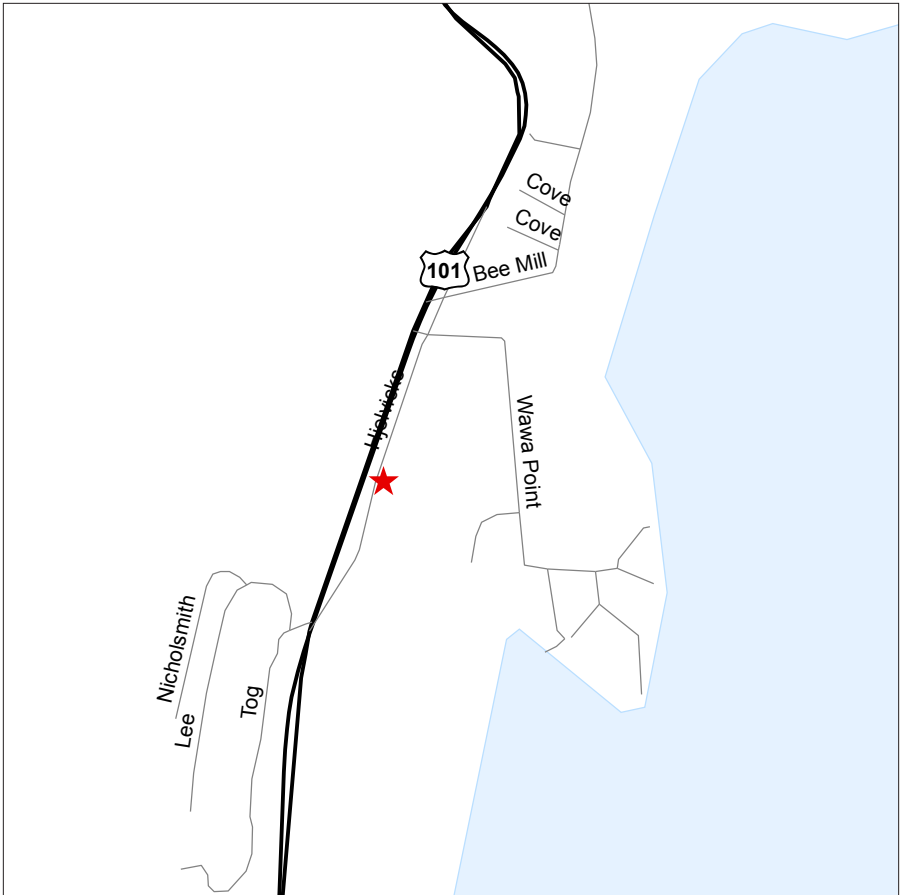
Site Hours: M-F 6:30 am – 5:00 pm

Fuel Available: Biodiesel

Directions:

Northbound/Southbound

- Travelling on **US-101 N** from **SHELTON** toward **PORT ANGELES**.
- Look for **MP 303.5**, NE Side.



Naches (Rimrock)

771 State Highway 410

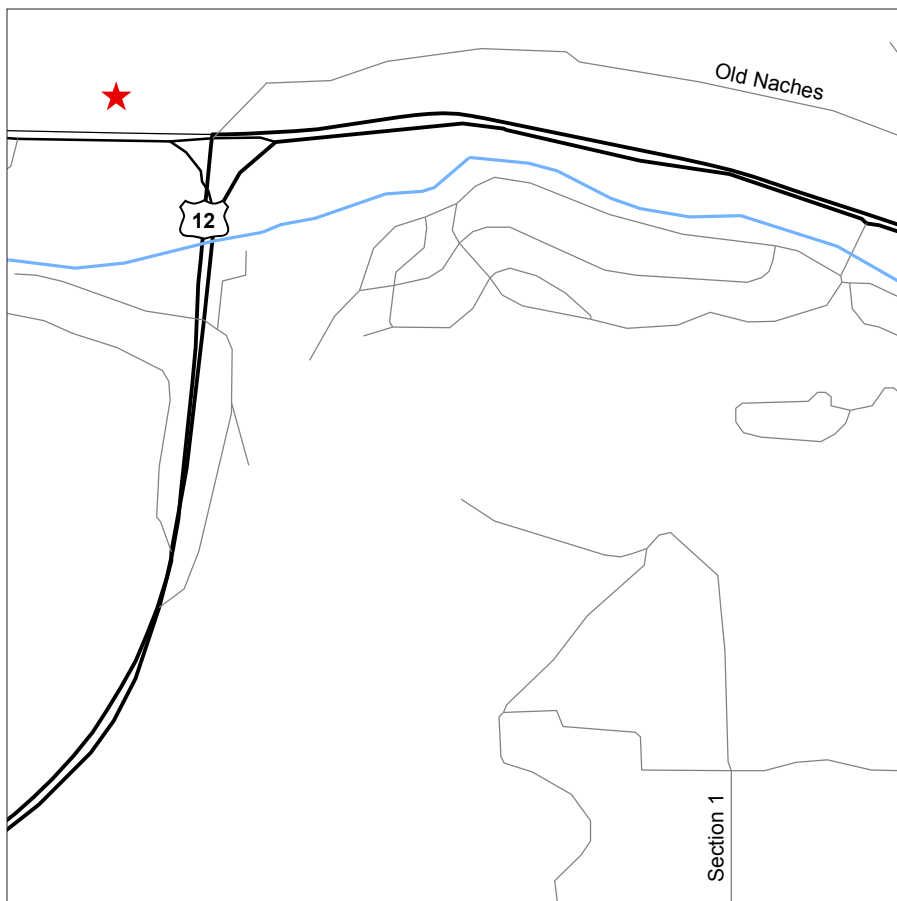
Site Hours: M-F 6:00 am – 4:30 pm (Security Area)

Fuel Available: Gas and Biodiesel

Directions:

Westbound

- Travelling Westbound on **US-12 W** from **YAKIMA**, through **NACHES**, toward **SR 410**.
- Pass **NACHES**, stay straight to go on to **SR 410** (Portions may be closed seasonally).
- **MP 116.1, N Side.**



Naselle

795 State Route 4

SR 4, MP 4.95

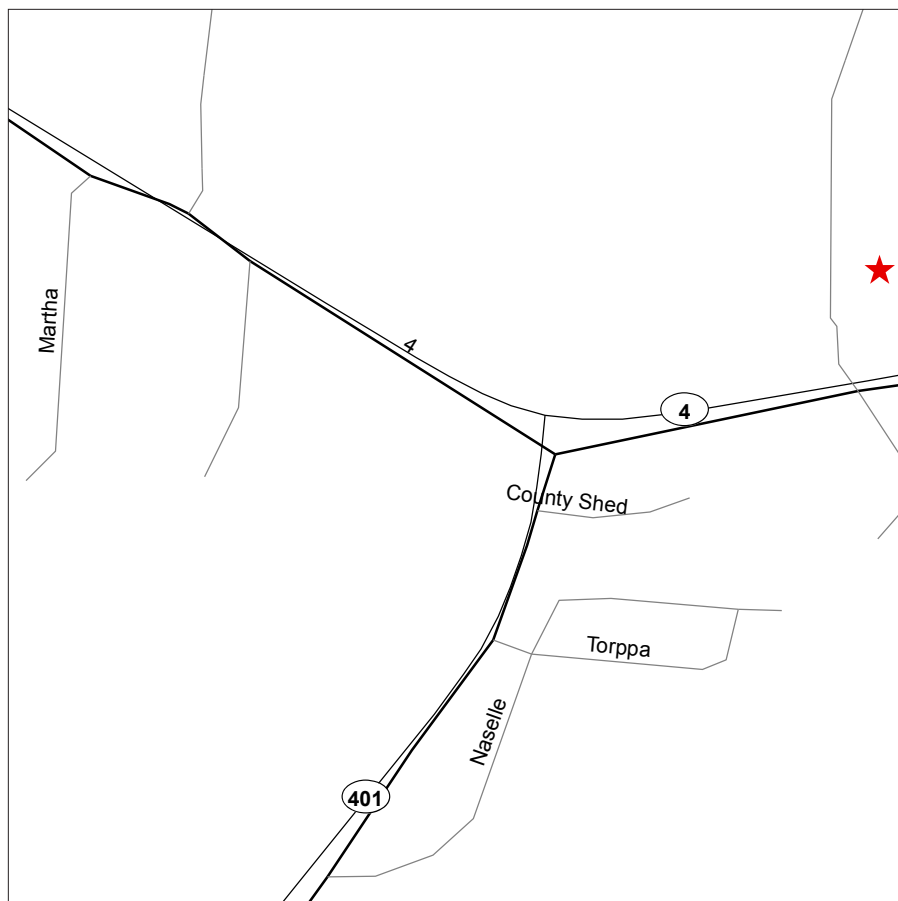
Site Hours: M-Th 6:00 am – 5:00 pm

Fuel Available: Gas and Biodiesel

Directions:

Westbound

- Travel on **SR 4 W** toward **WILLIPA BAY**.
- Before reaching the Junction of **SR 4** and **SR 401 S**.
- Near **MP 4.95**. Turn North. Site on East Side.



Site Hours: 24 hours/7 days per week

Fuel Available: Gas and Diesel

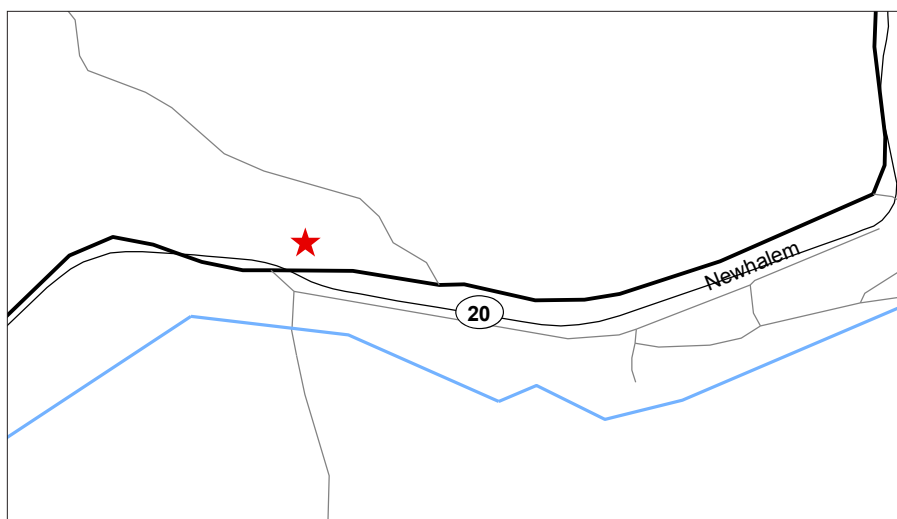
Directions:

Northbound

- From I-5 N, take the **SR 20 Exit 230** toward **BURLINGTON/ANACORTES**.
- Turn **RIGHT** on to **SR 20/NORTH CASCADE HWY/W RIO VISTA AVENUE/AVON CUT OFF**. Continue to follow **SR 20/W RIO VISTA AVENUE**.
- Turn **LEFT** on to **SR 20/S BURLINGTON BOULEVARD**.
- Turn **RIGHT** on to **SR 20/AVON AVENUE**. Continue to follow **SR-20/NORTH CASCADE HWY**.
- Look for **MP 119.7**. Go **NORTH** on unmarked road.

Southbound

- From I-5 S, take the **SR 11 N/CHUCKANUT DRIVE Exit 231** toward **BURLINGTON**.
- Turn **RIGHT** on to **CHUCKANUT DRIVE/SR 11**. Continue to follow **CHUCKANUT DRIVE**.
- **CHUCKANUT DRIVE** becomes **N BURLINGTON BOULEVARD**.
- Turn **LEFT** on to **SR 20/AVON AVENUE** and continue to follow **SR-20 NORTH CASCADE HWY**.
- Look for **MP 119.7**. Go **NORTH** on unmarked road.



Newport

806 West Highway 2
US-2, MP 333.6

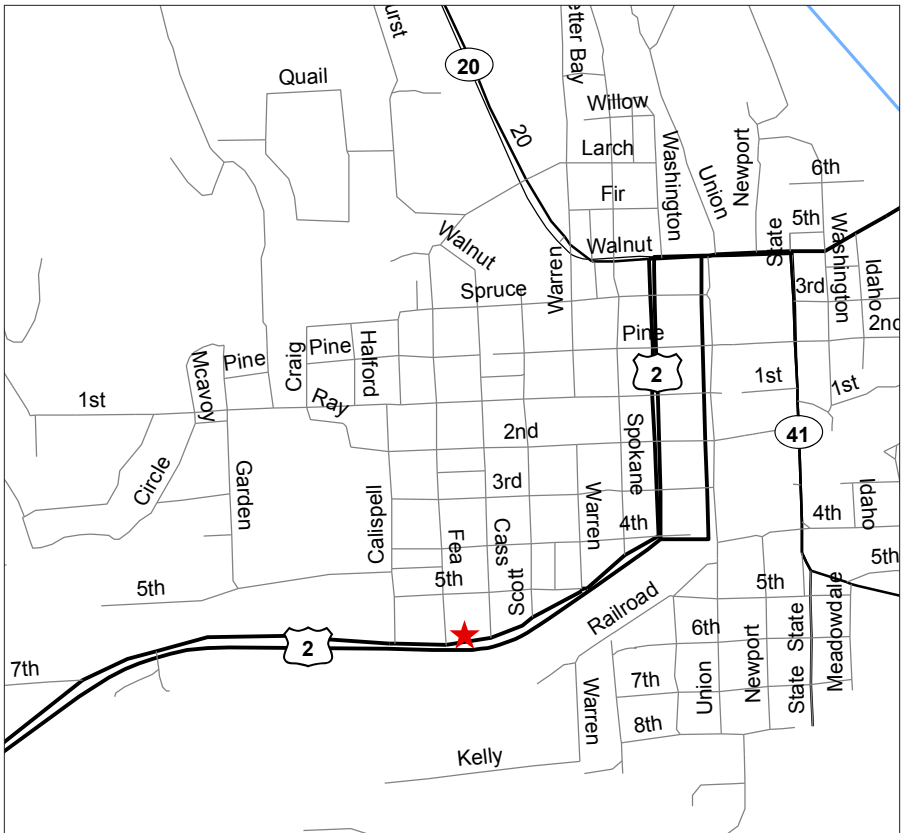
Site Hours: Summer: M-Th 6:00 am – 4:30 pm
Winter: M-Sun 4:00 am – 12:30 pm
2:30 pm – 11:30 pm

Fuel Available: Biodiesel

Directions:

Northbound

- From **I-90 (SPOKANE)**, take the **US-2 N/US-395 N Exit 281** toward **NEWPORT/COLVILLE**.
- Turn **LEFT** on **S DIVISION STREET/US-2 N/US-395 N**.
- **S DIVISION STREET** becomes **N DIVISION STREET**.
- Continue on **US-2 N/US-395 N** via **N NEWPORT HWY**
– go 40.6 miles.
- Look for **MP 333.6**, approaching **W 6th STREET** in **NEWPORT**.



North Bend (Camp Mason)

56500 Southeast Camp Mason Road
I-90, Exit 42, South Side

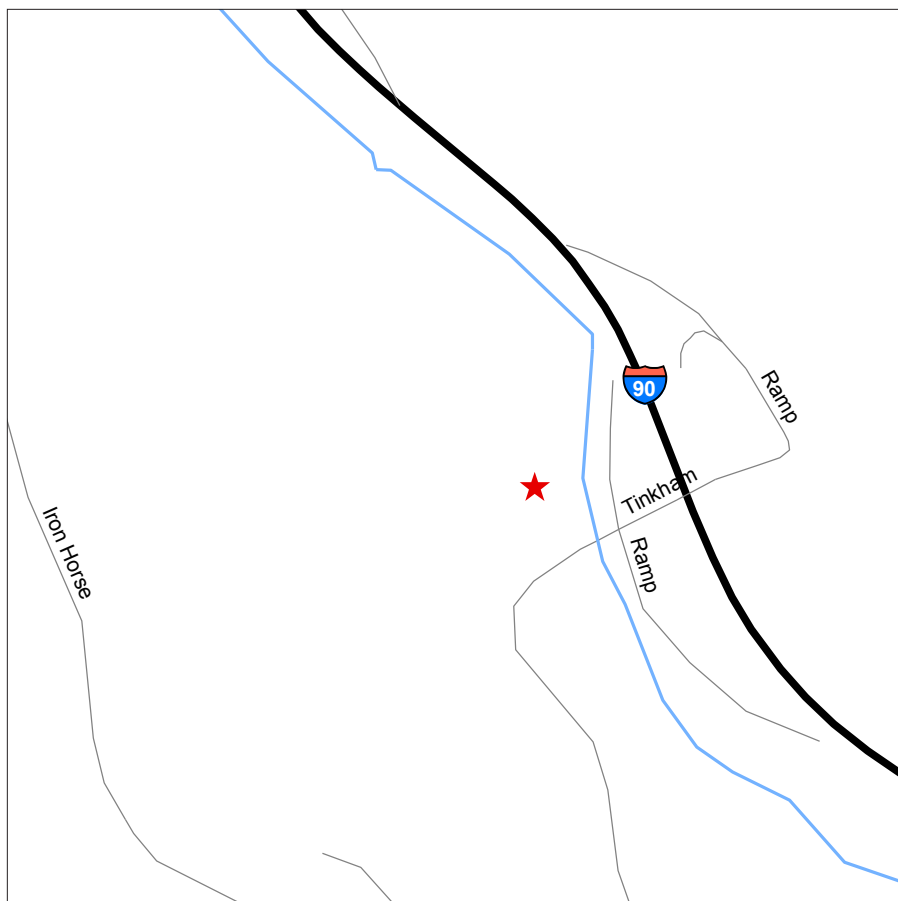
Site Hours: Locked

Fuel Available: Diesel

Directions:

Northbound

- From I-90, take **Exit 42**.
- Travel South on **TINKHAM ROAD** 0.05 mile. Site located on West Side.



Northport

4221 Highway 25 North
SR 25, MP 113.15, West Side

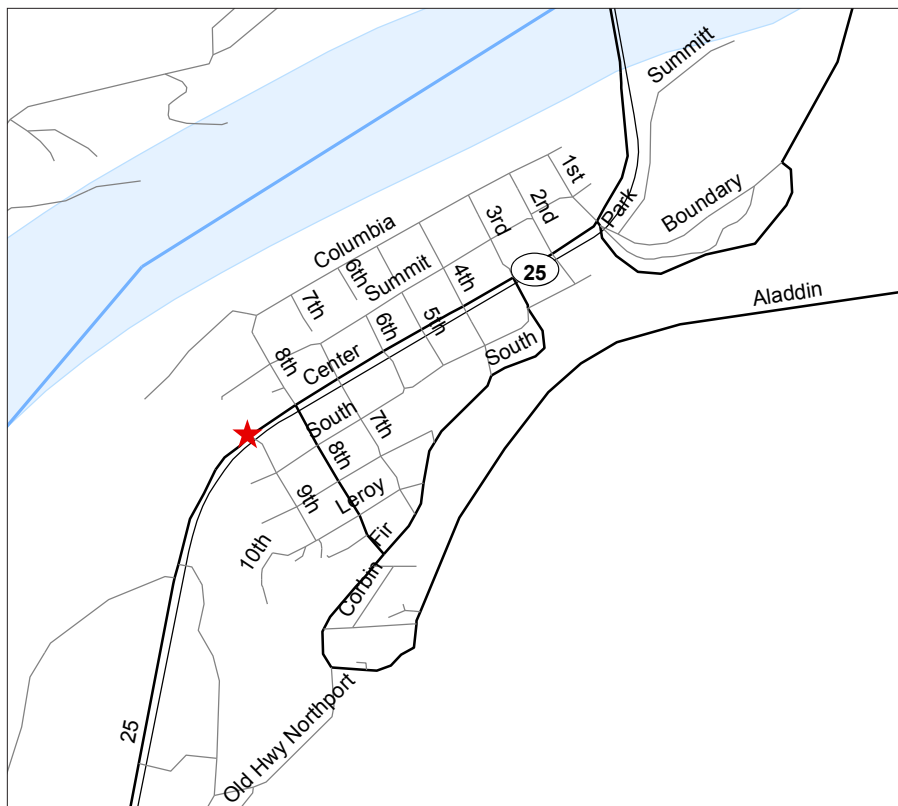
Site Hours: 24 hours/7 days per week

Fuel Available: Biodiesel

Directions:

Northbound

- From **I-90 (SPOKANE)**, take the **US-395 N/US-2 N Exit 281** to **NEWPORT/COLVILLE**.
- Turn **LEFT** at **S DIVISION STREET/US-395 N/US-2 N**.
- **S DIVISION STREET** becomes **N DIVISION STREET**.
- Continue on **US-395 N**.
- Driving through **COLVILLE**, continue on **US-395 N/SR 20 N**.
- Past **KETTLE FALLS**, turn **RIGHT** on to **SR 25**.
- Pass through **NORTHPORT**.
- Look for **MP 113.15**. Site is on West Side.



Oakesdale

38262 State Route 27
SR 27, MP 35.96 East Side

Site Hours: Summer: M-Th 6:00 am – 4:30 pm
Winter: M-Sun 4:00 am – 12:30 pm
2:30 pm – 11:30 pm

Fuel Available: Biodiesel

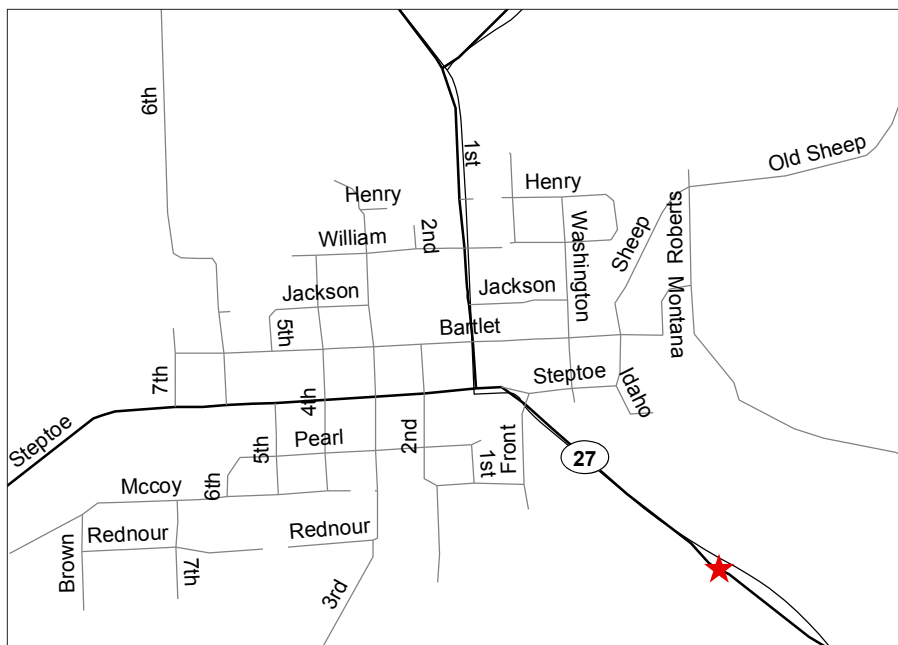
Directions:

Northbound

- Traveling from **Colfax** on **US-19 N** toward **Spokane** – go 6.6 miles.
- Turn **RIGHT** at **OLD STATE HWY** – go 1 mile.
- Bear **RIGHT** at **HUME ROAD** – go 11 miles.
- Bear **LEFT** on to **SR 27**.
- Look for **MP 35.96** exiting **OAKESDALE**.

Southbound

- Travel **US-195 S** toward **COLFAX/PULLMAN**.
- Take the **SR 271** raMP to **ROSALIA/OAKESDALE**.
- Turn **LEFT** on to **SR 271** – go 8.5 miles toward **OAKESDALE**.
- Continue into **OAKESDALE** on **1st STREET**.
- Turn **LEFT** on to **SR 27**.
- Look for **MP 35.96** exiting **OAKESDALE**.



Site Hours: 24 hours/7 days per week

Fuel Available: Biodiesel

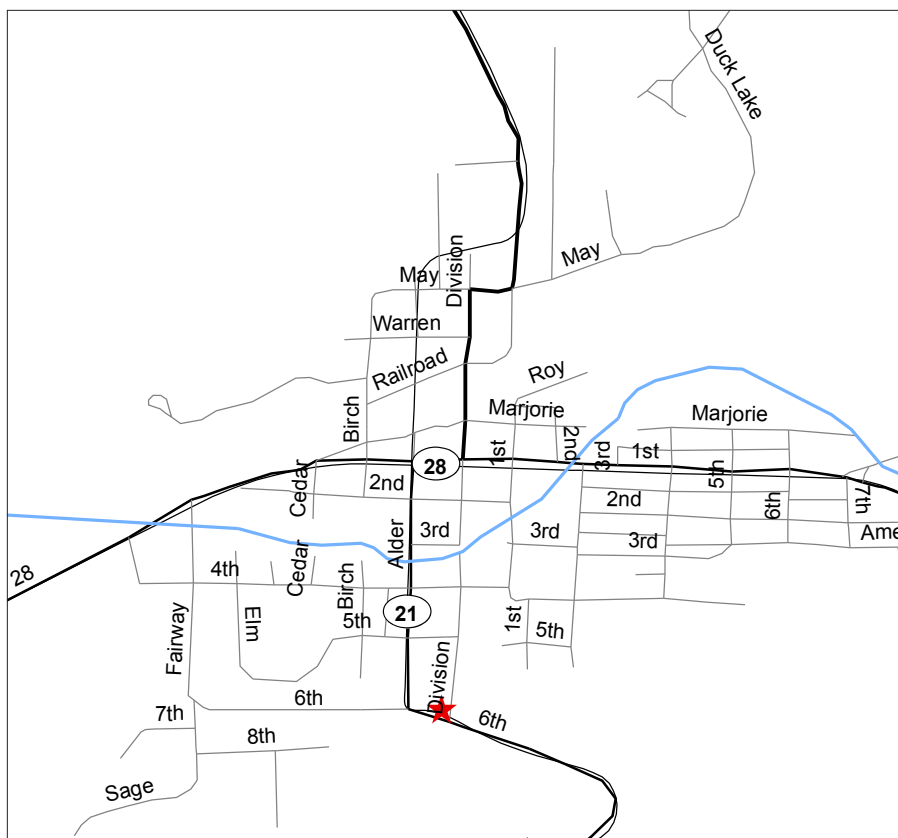
Directions:

Northbound

- From I-90, take **SR 21 N Exit 206 to LIND/ODESSA**.
- Continue Northbound on **SR 21 to ODESSA**.
- Enter **ODESSA** on **SR 21/W 6th AVENUE**.
- Near **MP 55.49** and approaching **S ALDER STREET**.

Eastbound/Westbound

- Traveling between **EPHRATA** and **DAVENPORT** on **SR 28**.
- **SR 28** becomes **W 1st AVENUE** traveling into **ODESSA**.
- Turn **RIGHT** on to **SR 21/S ALDER STREET**.
- Turn **LEFT** on to **W 6th AVENUE** – go 0.05 mile.



Okanogan

28862 Highway 97
US-97, MP 288.6

Site Hours: 24 hours/7 days per week

Fuel Available: Gas and Biodiesel

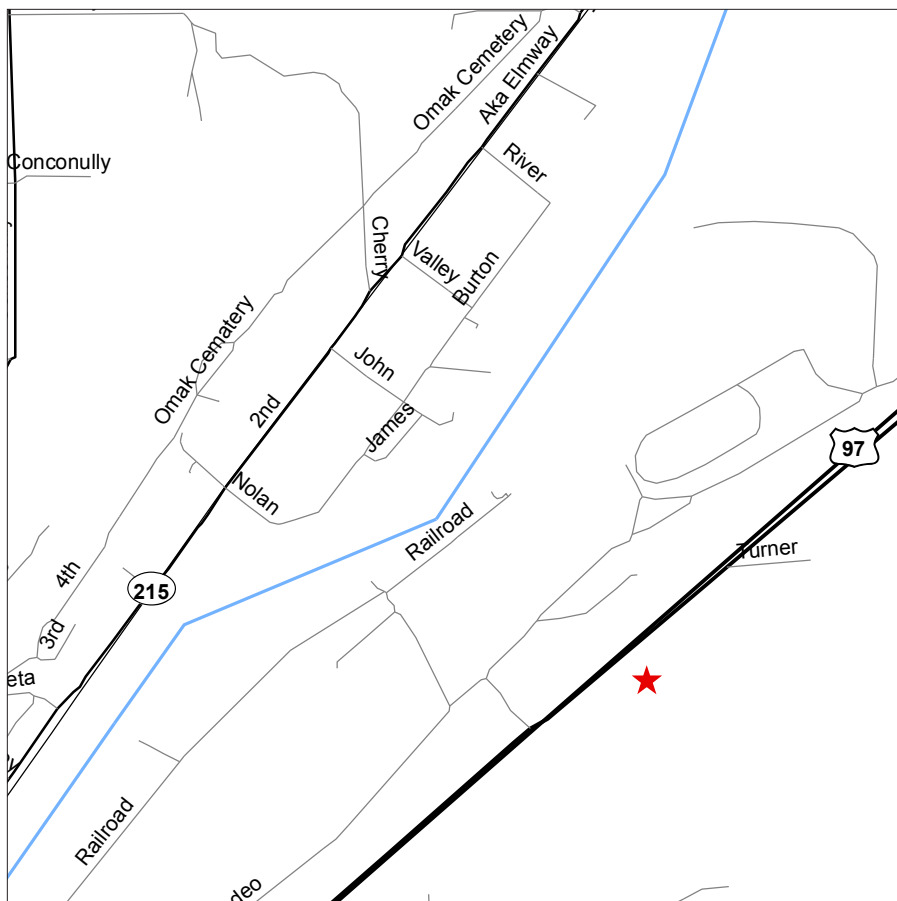
Directions:

Northbound

- Traveling Northbound on **US-97** toward **OKANOGAN/OMAK**.
- Approaching **OKANOGAN** on **US-97**, look for **MP 288.6**.

Eastbound

- Traveling Eastbound on **SR 20** toward **OKANOGAN/OMAK**.
- Continue to follow **SR 20** to **US-97**.
- Look for WSDOT Okanogan fuel site.



Site Hours: Locked

Fuel Available: Gas

Directions:

Northbound

- From I-5 N, take the **93rd AVENUE** Exit 99 toward **SCOTT LAKE**.
- Turn **RIGHT** on to **SR 121/93rd AVENUE SW**.
- Turn **LEFT** on to **KIMMIE STREET SW**.
- Turn **RIGHT** on to **88th AVENUE SW**.
- Turn **LEFT** on to **ARMSTRONG ROAD SW/ARMSTRONG LANE SW**.

Southbound

- From I-5 S, take **TUMWATER BOULEVARD** Exit 101 toward **OLYMPIA AIRPORT**.
- Turn **LEFT** on to **TUMWATER BOULEVARD SW**.
- Turn **RIGHT** on to **CENTER STREET SW**.
- Turn **LEFT** on to **83rd AVENUE SW**.
- Turn **RIGHT** on to **ARMSTRONG ROAD SW**.



Orient

25999 North Highway 395
US-395, MP 260.02

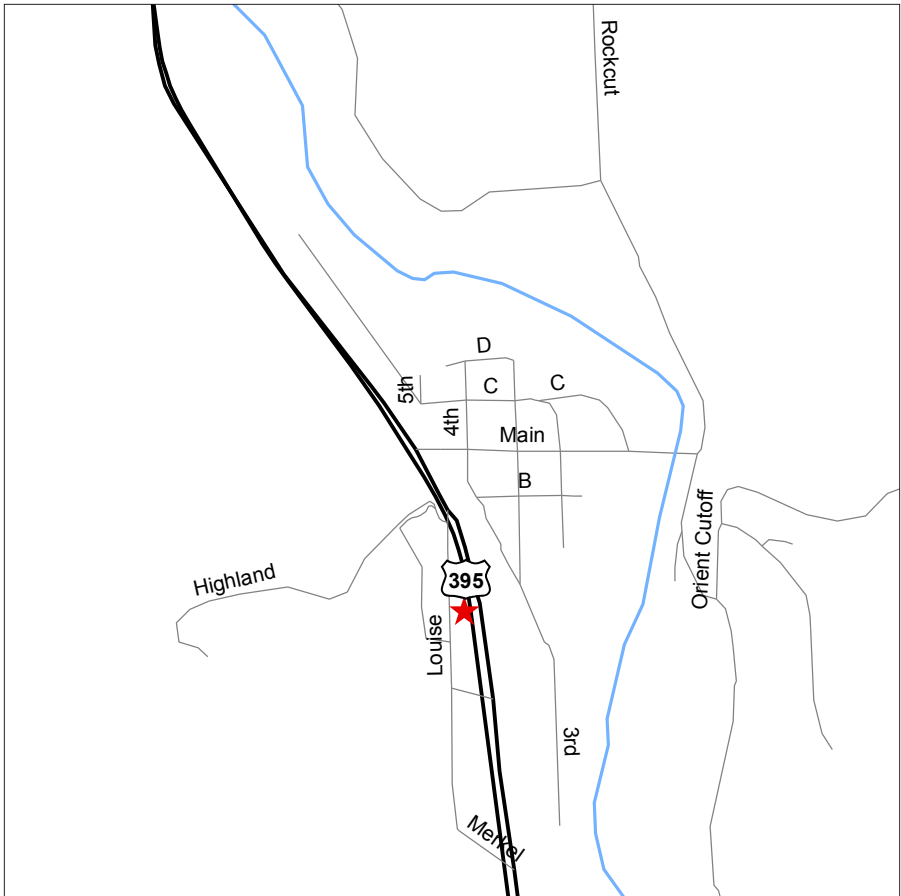
Site Hours: 24 hours/7 days per week

Fuel Available: Biodiesel

Directions:

Northbound

- Traveling on **US-395** approaching the **U.S./CANADIAN BORDER**, travel North past **ORIENT**.
- Look for **MP 260.02**. Site located on West Side.



Othello

2035 West Highway 26
SR 26, MP 41, South Side

Site Hours: M-Th 7:00 am – 4:30 pm

Fuel Available: Biodiesel

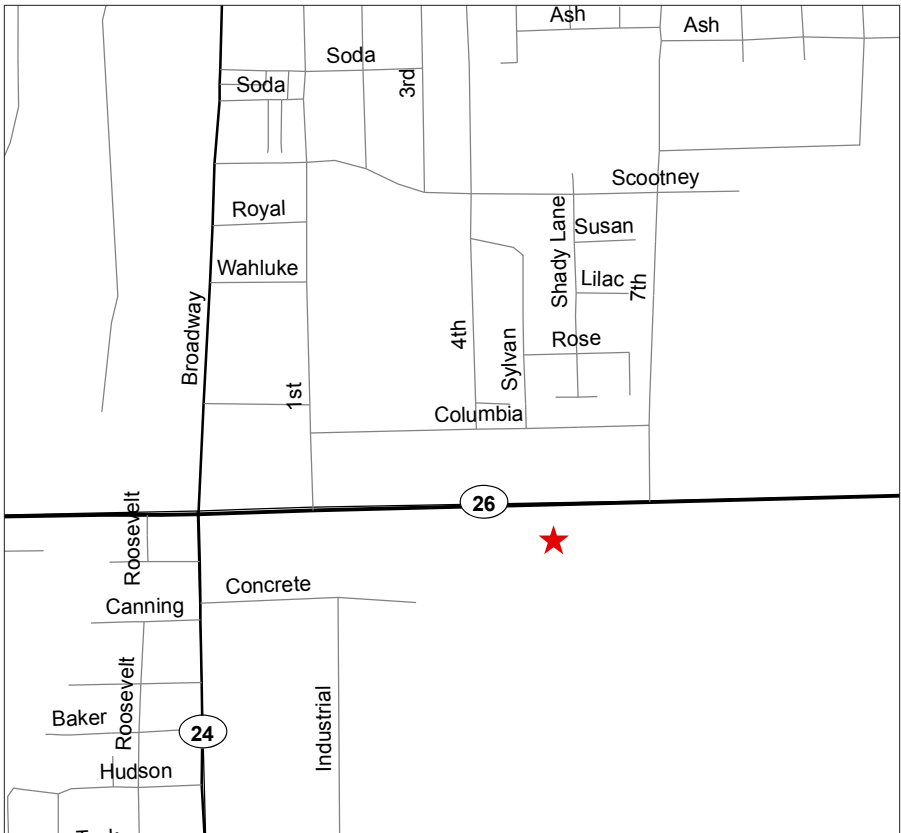
Directions:

Eastbound

- From **I-90 E**, take **SR 26 Exit 137** toward **WANAPUM DAM/RICHLAND**.
- Look for **MP 41**.

Westbound

- From **I-90 E**, take **SR 17 S Exit 137** toward **OTHELLO**.
- Continue on **SR 17** – go 21 miles.
- Turn **RIGHT** on to **SR 26 Westbound**.
- Look for **MP 41**.



Pasco

1816 Fourth Avenue North

Site Hours: Summer: M-F 6:00 am – 5:00 pm
Winter: 4:00 am – 2:30 am

Fuel Available: Gas and Biodiesel

Directions:

Northbound

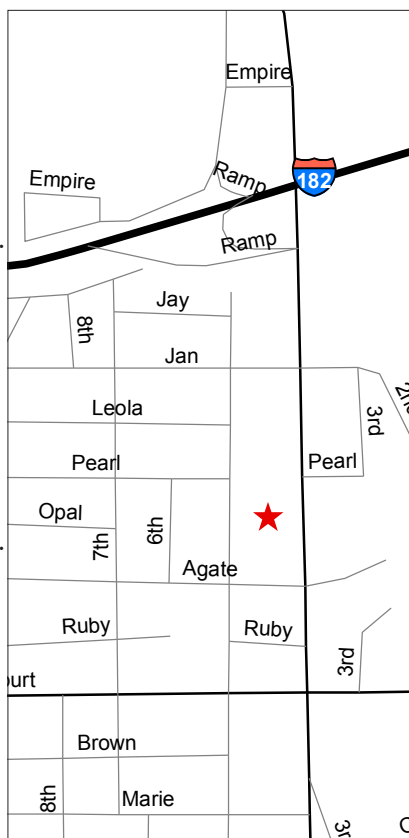
- Traveling Northbound on I-82 toward **PASCO**.
- Take the **US-395 N Exit 113** to **KENNEWICK (I-182)/PASCO** – go 5.4 miles.
- Take the **US-395 N raMP** to **SPOKANE** – go 2.0 miles.
- Take the **I-182 raMP** to **SPOKANE/WALLA WALLA**, merging on to **I-182 E**.
- Take the **N 4th AVENUE Exit 13** toward **CITY CENTER**.
- Turn **RIGHT** on to **N 4th AVENUE**.

Southbound

- Traveling Southbound on **US-395** toward **PASCO**, take the **I-182 W raMP** to **RICHLAND/PENDLETON**.
- Take the **N 4th AVENUE Exit 13** toward **CITY CENTER**.
- Turn **RIGHT** on to **N 4th AVENUE**.

Eastbound/Westbound

- Traveling **I-82 E** toward **PASCO**.
- Merge on to **I-182 E/US-12 E** via **Exit 102** toward **RICHLAND/PASCO** – go 14 miles.
- Take the **N 4th AVENUE Exit 13** toward **CITY CENTER**.
- Turn **RIGHT** on to **N 4th AVENUE**.



Pomeroy

17 Falling Spring Road
SR 12, MP 405.7, South Side

Site Hours: M-F 6:00 am – 5:00 pm

Fuel Available: Biodiesel

Directions:

Eastbound

- Traveling on **SR 12 E** toward the **SE WASHINGTON/IDAHO BORDER/LEWISTON**.
- Approaching **POMEROY**, turn Northbound on to **FALLING SPRINGS ROAD**.



Port Angeles

1707 South C Street

Site Hours: M-F 6:00 am – 4:30 pm

Fuel Available: Gas and Biodiesel

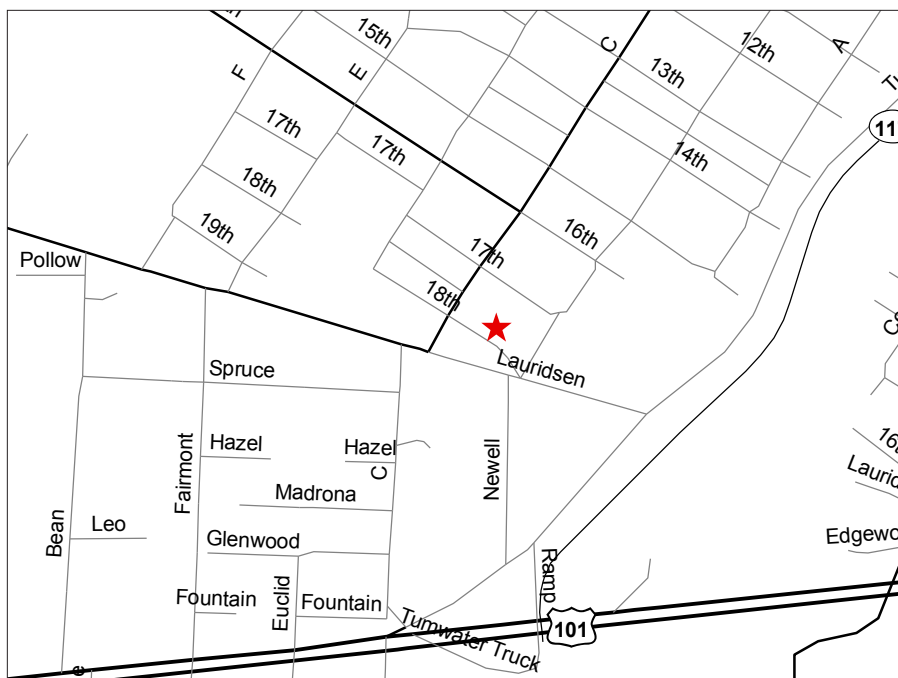
Directions:

Eastbound

- Traveling Eastbound on **US-101** approaching **PORT ANGELES**.
- Bear **RIGHT** at **TUMWATER ACCESS ROAD**.
- Bear **RIGHT** on to **TUMWATER ACCESS ROAD**.
- Turn **LEFT** on to **W LAURIDSEN BOULEVARD**.
- Turn **RIGHT** on to **S C STREET**.

Westbound

- Traveling Westbound on **US-101** in to **PORT ANGELES**.
- **US-101** becomes **E FRONT STREET**.
- Continue straight on **E FRONT STREET** on to **W FRONT STREET**.
- Continue straight on **W FRONT STREET** on to **MARINE DRIVE**.
- Turn **LEFT** on to **S TUMWATER ACCESS ROAD**.
- Turn **RIGHT** on to **W LAURIDSEN BOULEVARD**.
- Turn **RIGHT** at **S C STREET**.



Port Angeles WSP

62 Old Olympic Highway

Site Hours: 24 hours/7 days per week

Fuel Available: Gas

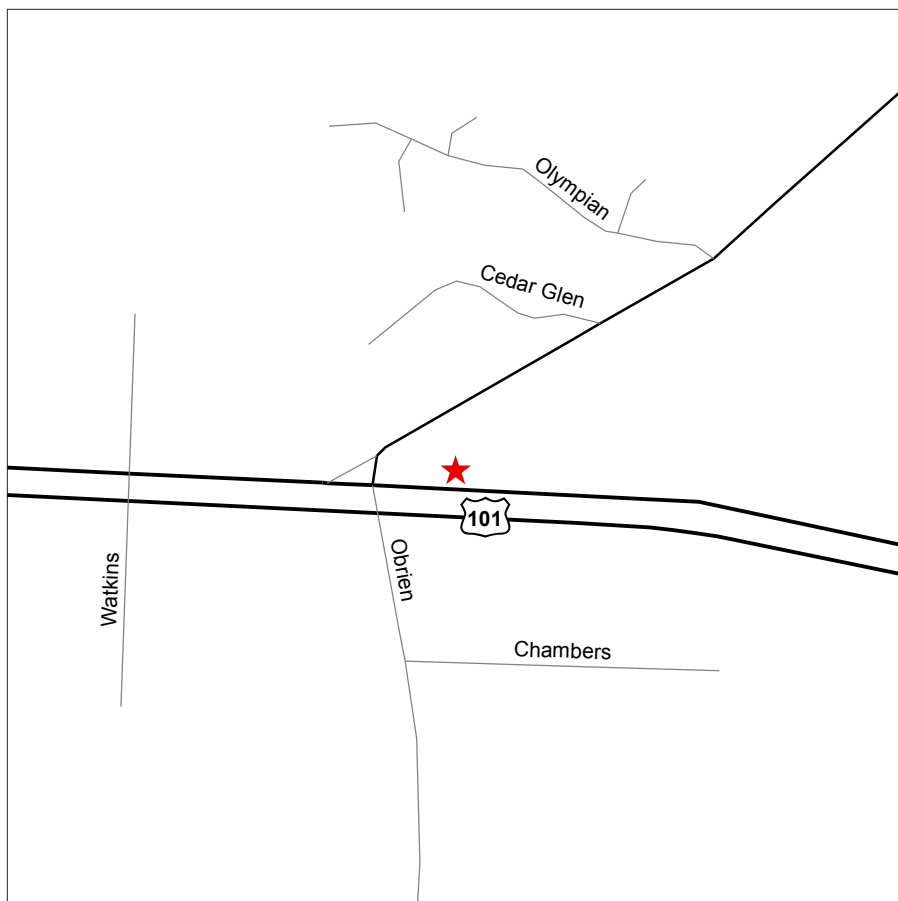
Directions:

Eastbound

- Traveling Eastbound on **US-101** departing **PORT ANGELES**
– go 1.8 miles.
- Turn **LEFT** at **OLD OLYMPIC HWY.**

Westbound

- Traveling Westbound on **US-101** toward **PORT ANGELES.**
- Turn **RIGHT** at **OLD OLYMPIC HWY.**



Port Orchard (Mullenix)

8293 Southeast Spring Creek Road

Site Hours: M-F 6:30 am – 5:00 pm

Fuel Available: Gas and Biodiesel

Directions:

Northbound

- Travelling Northbound on **SR 16 W** approaching **PORT ORCHARD**.
- Take the **MULLENIX ROAD** ramp.
- Turn **RIGHT** on to **SE MULLENIX ROAD**.
- Turn **LEFT** on to **SE SPRING CREEK ROAD**.



Poulsbo WSP

22065 Viking Way Northwest

Site Hours: 24 hours/7 days per week

Fuel Available: Gas

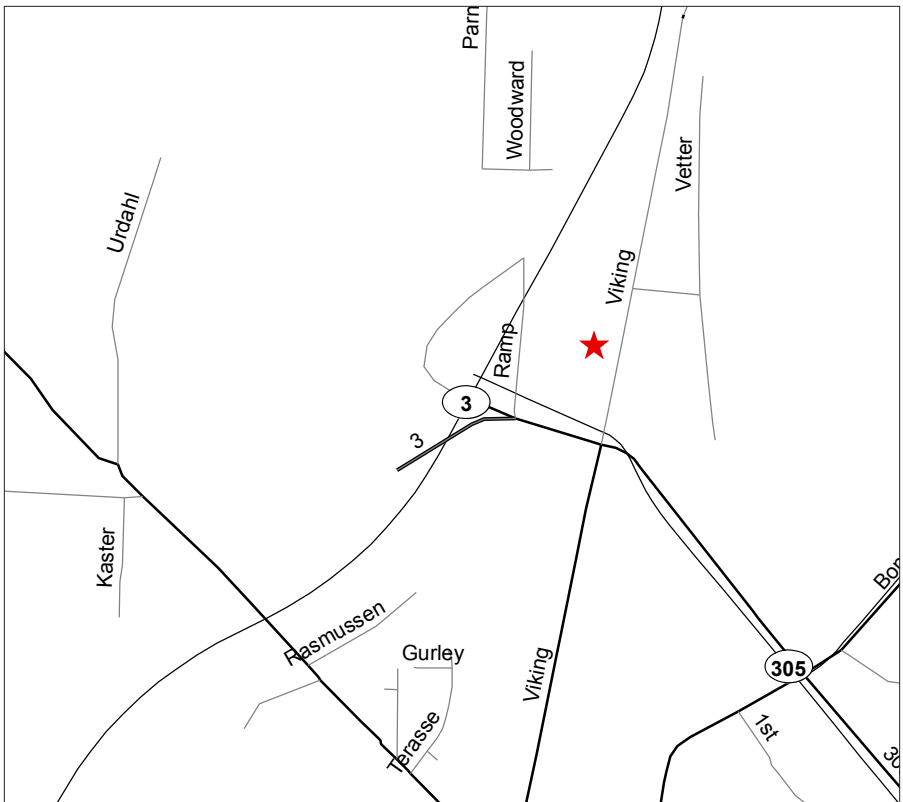
Directions:

Northbound

- Travel Northbound on **SR 3** toward **POULSBO**.
- Take the **SR 305 S** exit to **POULSBO/BAINBRIDGE ISLAND**.
- Turn **RIGHT** at traffic light on to SR 305.
- Turn **LEFT** on to **VIKING WAY NW**.

Southbound

- Traveling Southbound on **SR 104**, bear **RIGHT** on to **SR 3 S**.
- Continue on **SR 3 S**.
- Take the **SR 305 S** raMP to **POULSBO/BAINBRIDGE ISLAND** on to **SR 305 S**.
- Turn **LEFT** on to **VIKING WAY NW**.



Prosser

2385 Sales Yard Road

Site Hours: Summer: M-F 6:00 am – 5:00 pm
Winter: 4:00 am – 2:30 am

Fuel Available: Gas and Biodiesel

Directions:

Eastbound/Westbound

- From **I-82/US-12**, take the **SR 22 Exit 82** toward **MABTON/ PATERSON (SR 221)**.
- Turn **LEFT** at **WINE COUNTRY ROAD**.
- Take first **LEFT** turn on to **WINE COUNTRY ROAD**.
- Turn **LEFT** on to **SR 221**.
- Turn **LEFT** on to **SALES YARD ROAD**.



Pullman

980 Northwest Davis Way

SR 270, MP 42.5

Site Hours:

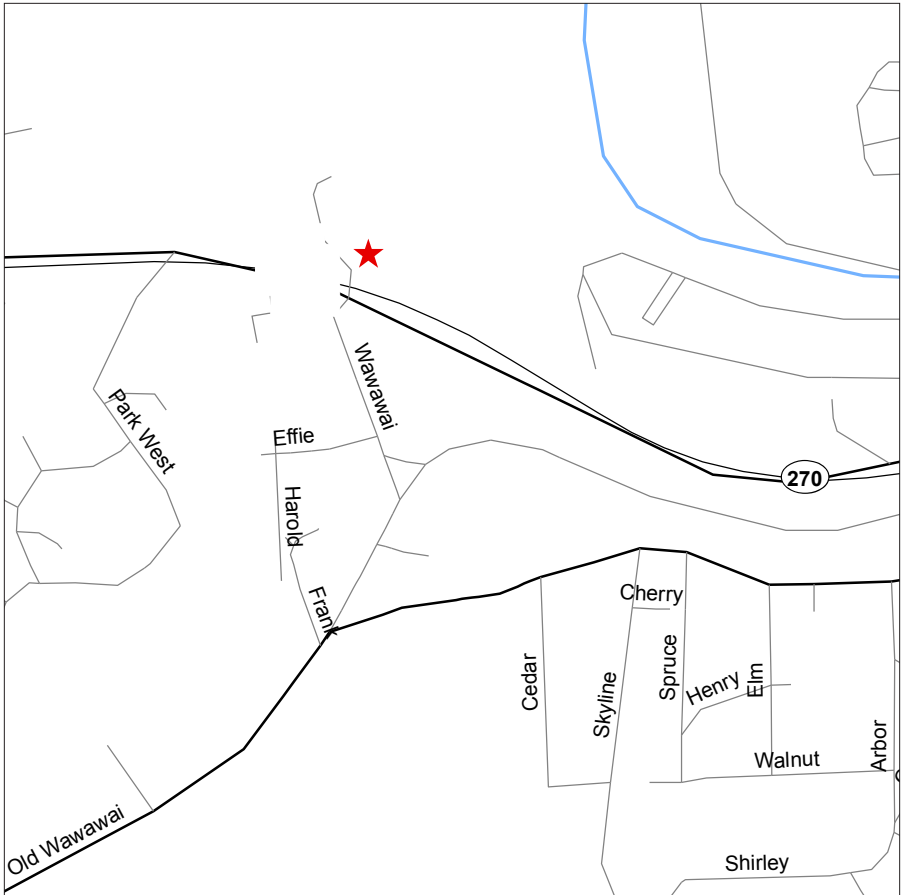
Summer:	M-Th	6:00 am – 4:30 pm
Winter:	M-Sun	4:00 am – 12:30 pm 2:30 pm – 11:30 pm

Fuel Available: Biodiesel

Directions:

Southbound

- Travel Southbound from **COLFAX** on **US-195** – go 13 miles.
- Bear **LEFT** on to **SR 270** Eastbound towards **PULLMAN**.
- **SR 270** becomes **NW DAVIS WAY** entering **PULLMAN**.
- Near MP 42.5.



Puyallup (Willows)

10401 South Meridian

Site Hours: M-Th 6:30 am – 5:00 pm

Fuel Available: Biodiesel

Directions:

Northbound

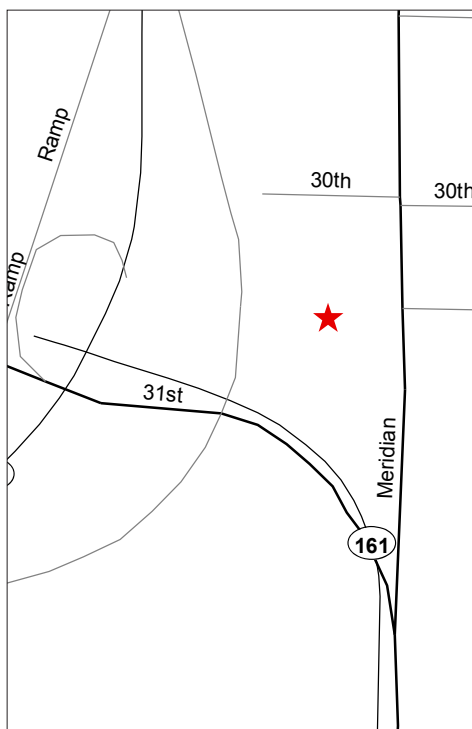
- From I-5 N, take **SR 512 E Exit 127** toward **PUYALLUP/S TACOMA WAY**.
- Take the **SR 161 S Exit** toward **EATONVILLE**.
- Turn **RIGHT** on to **104th STREET E**.
- Turn **LEFT** on to **S MERIDIAN**.

Southbound

- Traveling Southbound on **SR 167 S** toward **AUBURN/PUYALLUP**.
- Take the **SR 512 W/SR 161 S raMP** toward **PUYALLUP/OLYMPIA**.
- Merge on to **SR 512 W** – go 1.7 miles.
- Take the **MERIDIAN STREET S Exit**.
- Turn **LEFT** on to **S MERIDIAN**.

Westbound

- Travel Westbound on **SR 410** toward **SR 167 S/ PUYALLUP**.
- Bear **RIGHT** at **SR 167 S**.
- Take the **SR 161 S/SR 512 W raMP** to **PUYALLUP/ OLYMPIA**.
- Merge into **SR 512 W**.
- Take the **MERIDIAN STREET S Exit**.
- Turn **LEFT** at **S MERIDIAN**.



Site Hours: M-F 6:00 am – 5:00 pm

Fuel Available: Gas and Biodiesel

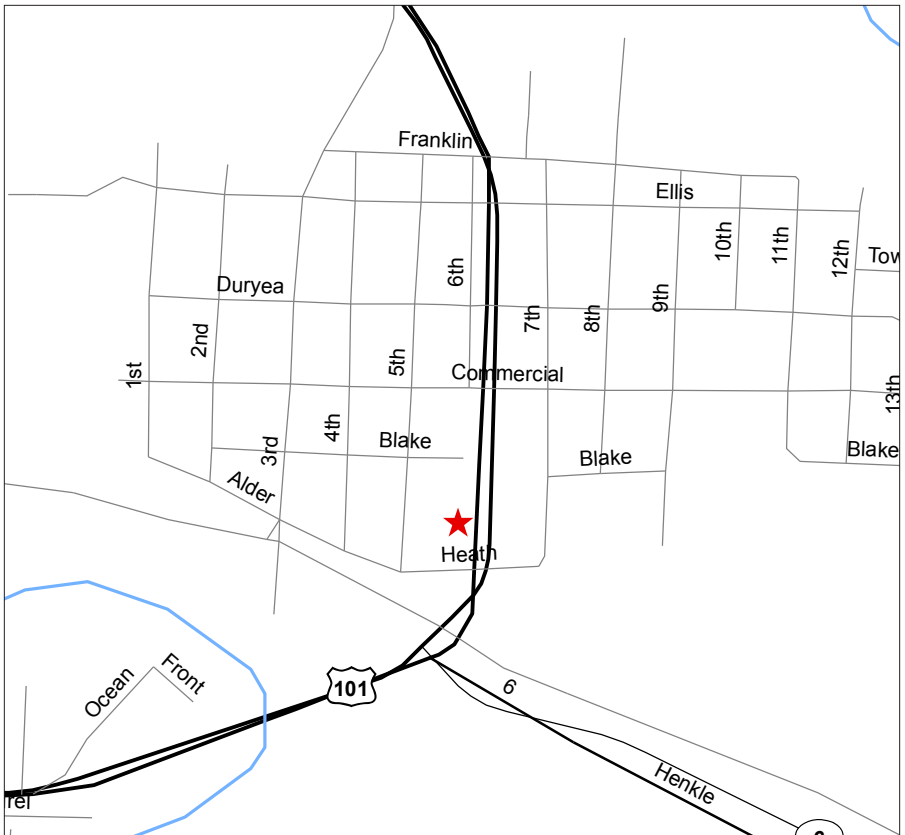
Directions:

Southbound

- Travel Southbound on **US-101** from **ABERDEEN** (25 miles).
- Traveling through **RAYMOND**, turn **RIGHT** at **HEATH STREET**.
- Turn **RIGHT** at **5th STREET**.

Westbound

- Travel Westbound from **CHEHALIS** on **SR 6**.
- **SR 6** becomes **HENKEL STREET** entering **RAYMOND**.
- Turn **RIGHT** on to **US-101**.
- Turn **LEFT** on to **HEATH STREET**.
- Turn **RIGHT** at **5th STREET**.



Renton

2740 Northeast 3rd Street

Site Hours: Locked unless crew is present

Fuel Available: Biodiesel

Directions:

Northbound

- From I-5 N, take I-405 N Exit 154 toward RENTON/BELLEVUE.
- Traveling on I-405, take the SR 169 S. Exit 4 to ENUMCLAW (SR-900 W)/MAPLE VALLEY/BRONSON WAY.
- Take the raMP to BRONSON WAY (SR 900 W).
- Turn **RIGHT** at SE MAPLE VALLEY HWY.
- Turn **RIGHT** at SUNSET BOULEVARD N.
- Bear **RIGHT** and head toward NE 3rd STREET.
- Turn **RIGHT** at NE 3rd STREET.

Southbound

- Traveling Southbound on I-405 toward RENTON.
- Take the SR 900 W Exit 4 to RENTON (SR 169 S)/ENUMCLAW.
- Continue on SUNSET BOULEVARD NE.
- Bear **RIGHT** at SUNSET BOULEVARD N.
- Turn **LEFT** at NE 3rd STREET.

Westbound

- Traveling on SR 169/MAPLE VALLEY HWY toward RENTON.
- Passing under I-405, turn **RIGHT** on to SUNSET BOULEVARD N.
- Bear **RIGHT** and head toward NE 3rd STREET.
- Turn **RIGHT** at NE 3rd STREET.



Republic

162 South Highway 21
SR 21, MP 159

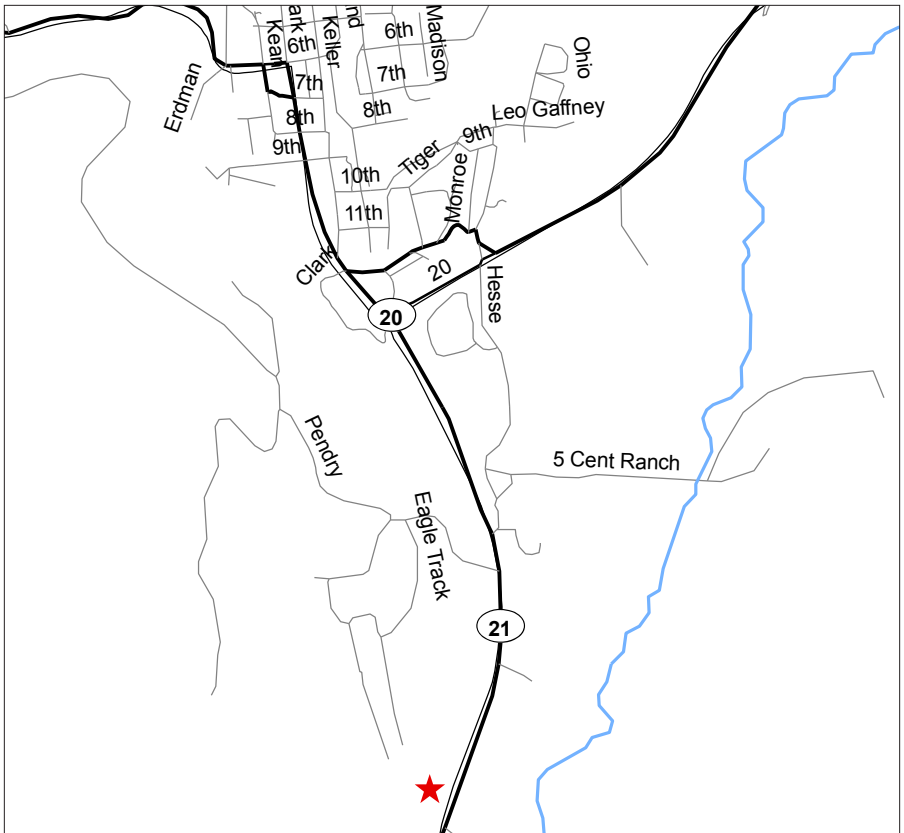
Site Hours: Summer: M-Th 6:00 am – 4:30 pm
Winter: M-Sun 4:00 am – 12:30 pm
2:30 pm – 11:30 pm

Fuel Available: Biodiesel

Directions:

Eastbound/Westbound

- From **US-97/TONASKET** in **NE Washington**, take **SR 20 Eastbound** toward **REPUBLIC**.
- **SR 20** becomes **W 6th STREET** traveling through **REPUBLIC**.
- Turn **RIGHT** at **CLARK AVENUE S/SR 20**.
- Continue to follow **SR 20** to **SR 21**.
- Bear **RIGHT** on to **SR 21 S**.
- Look for **MP 159**.



Ritzville

910 West First Avenue

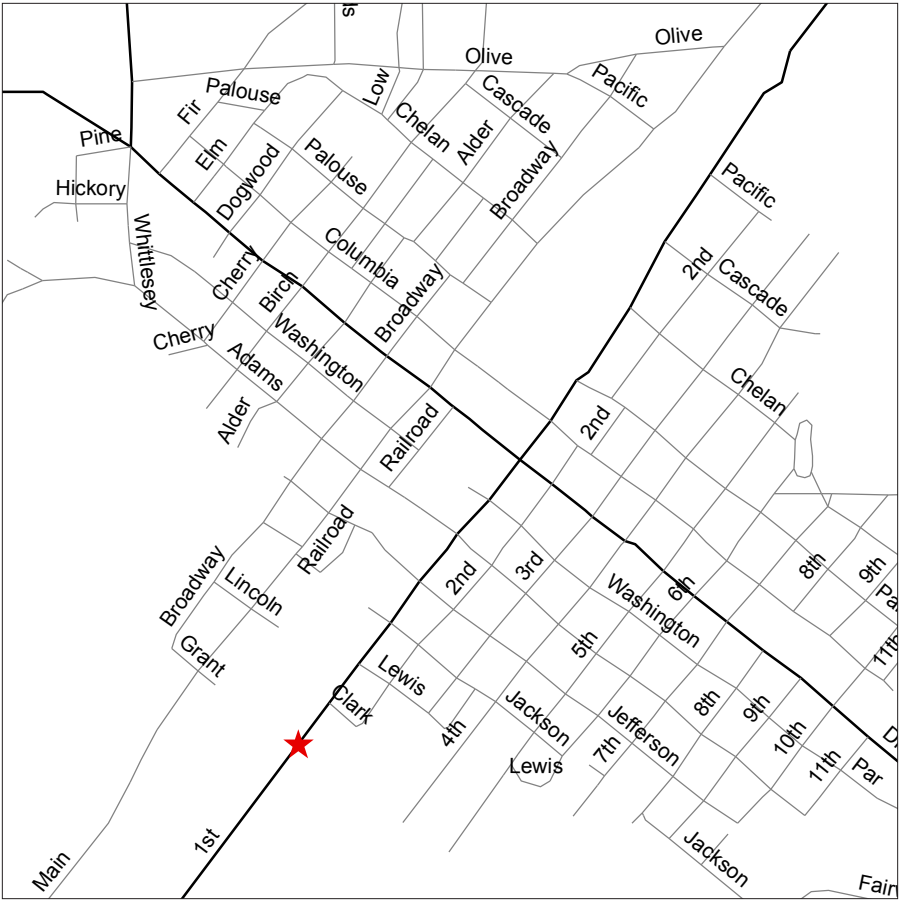
Site Hours: Summer: M-Th 6:00 am – 4:30 pm
Winter: M-Sun 4:00 am – 12:30 pm
2:30 pm – 11:30 pm

Fuel Available: Biodiesel

Directions:

Eastbound/Southbound

- From I-90, take the **US-395 Exit 220** toward **RITZVILLE/PASCO**.
- Turn Northbound on to **US-395/W 1st AVENUE**.
- Continue to follow **W 1st AVENUE**.



Ritzville WSP

1563 Gun Club Road East

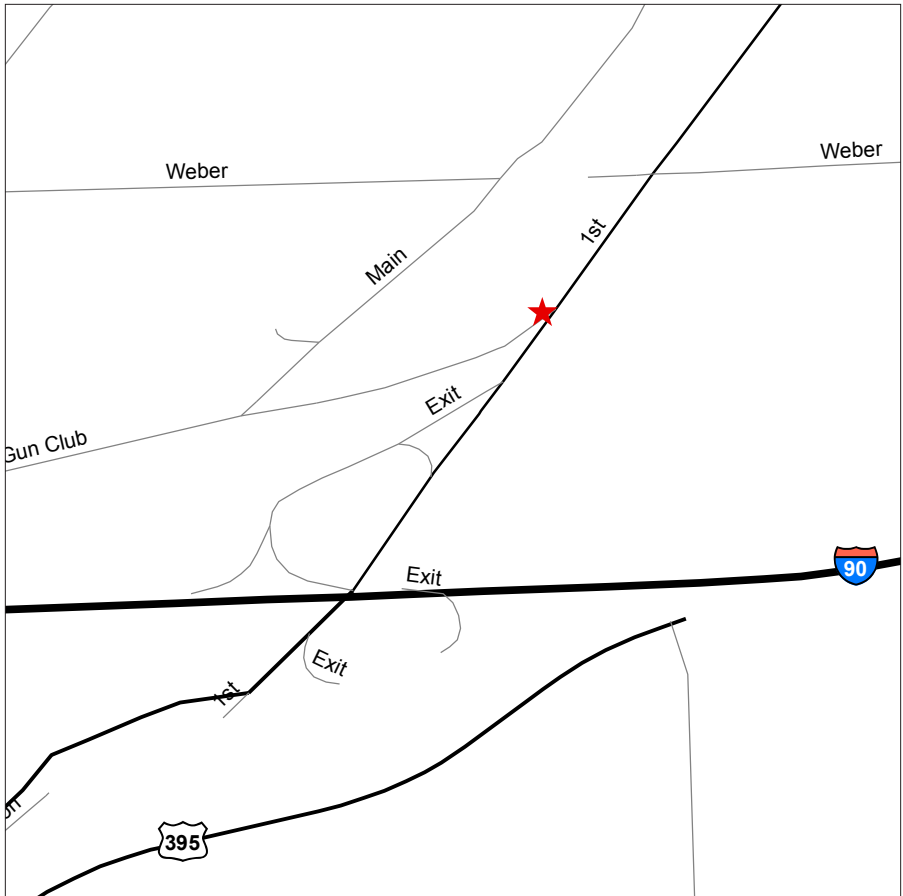
Site Hours: 24 hours/7 days a week

Fuel Available: Gas

Directions:

Northbound/Southbound

- From **I-90**, take the **US-395 S Exit 220** toward **RITZVILLE/PASCO**.
- Turn Northbound on to **US-395/W 1st AVENUE**.
- Continue to follow **W 1st AVENUE**.
- Turn **SHARP LEFT** on to **GUN CLUB ROAD**.



Site Hours: 24 hours/7 days per week

Fuel Available: Gas

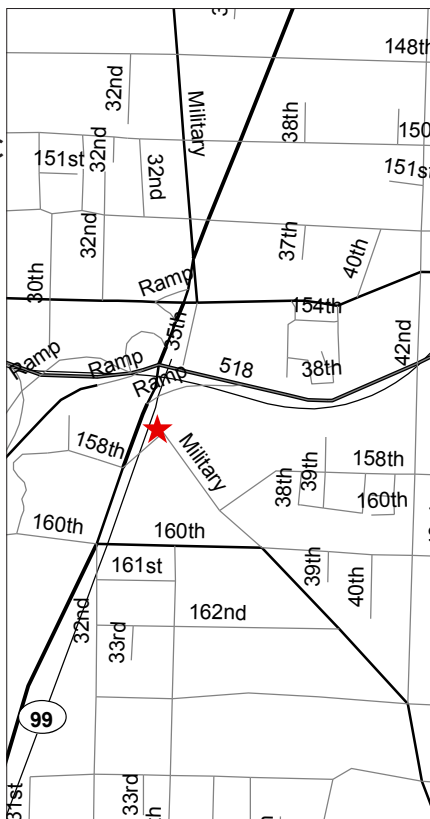
Directions:

Northbound

- From **I-5 N**, take **I-405 N Exit 154** to **BURIEN/RENTON/AIRPORT**.
- Take the **SR 518 W** raMP to **BURIEN**.
- Continue on **SR 518**.
- Take the **SR 99 Exit** to **SEA-TAC AIRPORT**.
- Bear **RIGHT** on to the **SR 99 S** raMP to **SR 99 N**.
- Turn **RIGHT** at **PACIFIC HWY S/INTERNATIONAL BLVD/TUKWILA INTERNATIONAL BLVD**.

Southbound

- From **I-5 S**, take **SR 518 Exit 154B** to **SOUTHCENTER MALL/BURIEN/SEA-TAC AIRPORT**.
- Take the **SR 518 W** raMP to **BURIEN**.
- Continue on **SR 518**.
- Take the **SR 99 Exit** to **SEA-TAC AIRPORT**.
- Bear **RIGHT** on to the **SR 99 S** raMP to **SR 99 N**.
- Turn **RIGHT** at **PACIFIC HWY S/INTERNATIONAL BLVD/TUKWILA INTERNATIONAL BLVD**.



Seattle (Ballinger)

1621 North 205th Street, Shoreline

Site Hours: M-Th 5:45 am – 4:30 pm
WSDOT badge access after hours

Fuel Available: Gas and Biodiesel

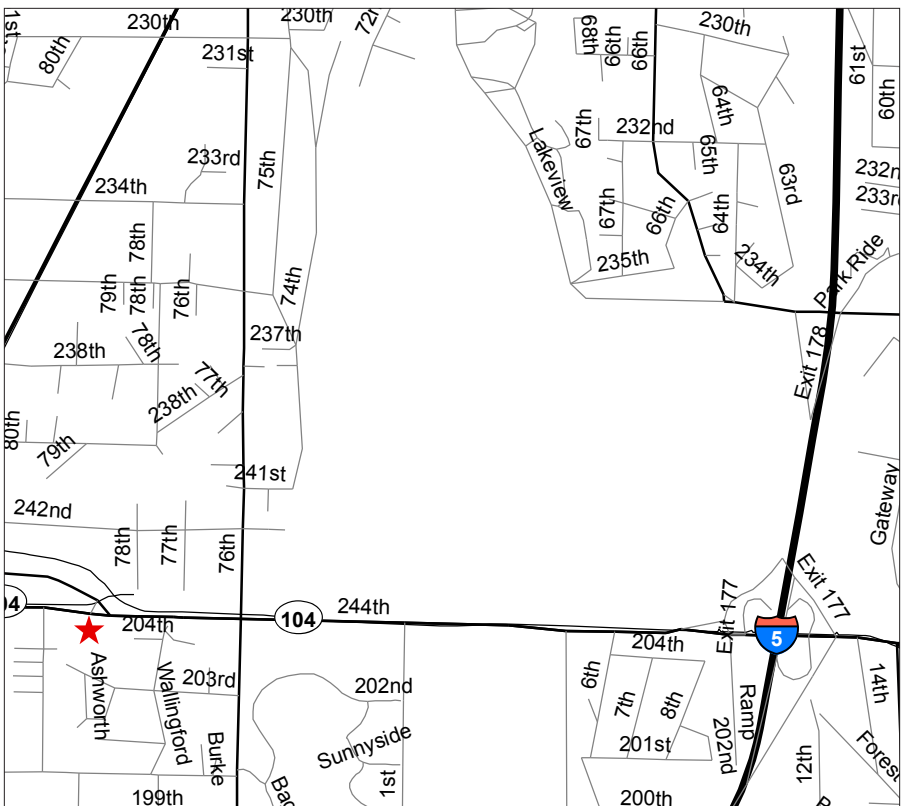
Directions:

Northbound

- From I-5 N, take the **SR 104 W/244th STREET SW W Exit 177** toward **EDMONDS/KINGSTON FERRY**.
- Merge on to **244th STREET SW/N 205th STREET**.
- Continue Westbound on **N 205th STREET**.

Southbound

- From I-5 S, take the **SR 104 W Exit 177** toward **LAKE FOREST PARK**.
- Merge on to **244th STREET SW/N 205th STREET**.
- Continue Westbound on **N 205th STREET**.



Seattle (Corson Avenue)

6431 Corson Avenue South

Site Hours: M-F 6:00 am – 4:40 pm

Fuel Available: Gas, Biodiesel and Propane

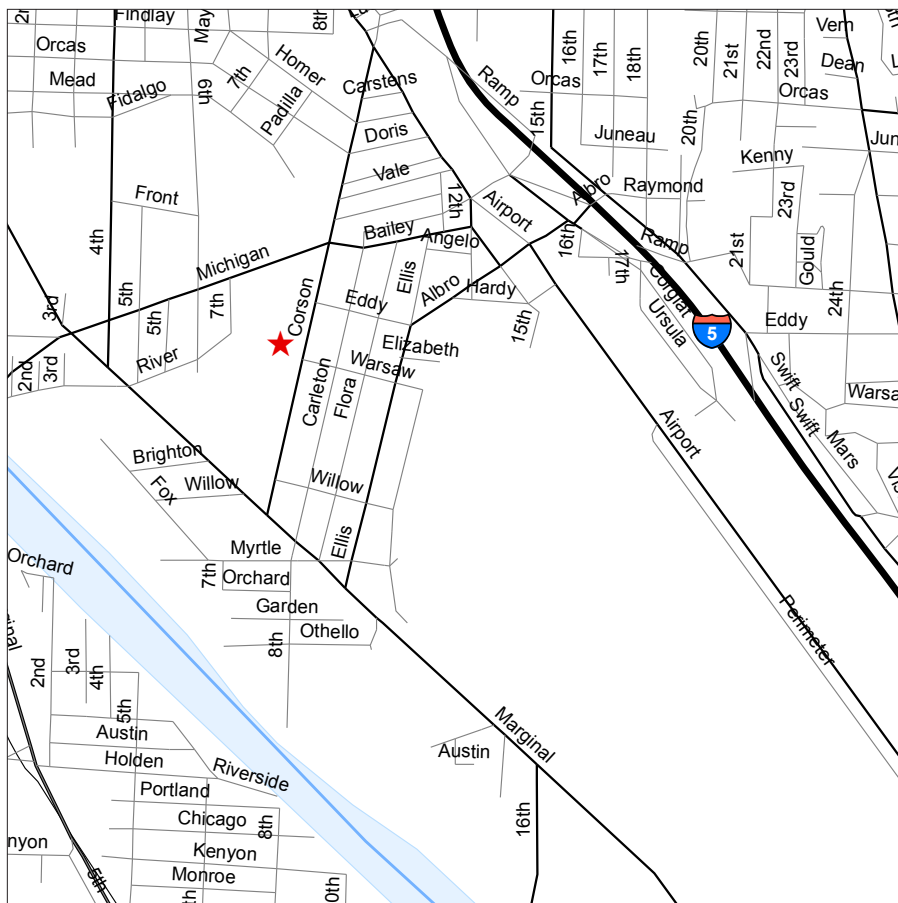
Directions:

Northbound

- From I-5 N, take the **CORSON AVENUE Exit 162** toward **MICHIGAN STREET**.
- Stay straight to go on to **CORSON AVENUE S**.

Southbound

- From I-5 S, take the **CORSON AVENUE Exit 162**.
- Stay straight to go on to **CORSON AVENUE S**.



Seattle (Signals) (Closed)

Site: Closed June 2015

Sedro Woolley (Coal Creek)

27434 State Route 20
SR 20, MP 69.8, South Side

Site Hours: Locked unless crew is present

Fuel Available: Diesel

Directions:

Northbound

- From **I-5 N**, take the **SR 20 Exit 230** toward **BURLINGTON/ANACORTES**.
- Turn **RIGHT** on to **SR 20/W RIO VISTA AVENUE/AVON CUT OFF**.
- Turn **LEFT** on to **SR 20/S BURLINGTON BOULEVARD**.
- Turn **RIGHT** on to **SR 20/AVON AVENUE**.
- Bear **LEFT** on to **SR 20/N CASCADES HWY**.
- Continue on **SR 20/N CASCADES HWY** through **SEDRO WOOLLEY**.
- Near **MP 69.8**, South Side.

Southbound

- From **I-5 S**, take the **SR 11 N/CHUCKANUT DRIVE** Exit 231 toward **BURLINGTON**.
- Turn **RIGHT** on to **CHUCKANUT DRIVE/SR 11**.
- **CHUCKANUT DRIVE** becomes **N BURLINGTON BOULEVARD**.
- Turn **LEFT** on to **SR 20/AVON AVENUE**. Continue to follow **SR 20/N CASCADES HWY**.
- Continue on **SR 20/N CASCADES HWY** through **SEDRO WOOLLEY**.
- Near **MP 69.8**, South Side.



Sekiu

13810 Highway 112
SR 112, MP 14

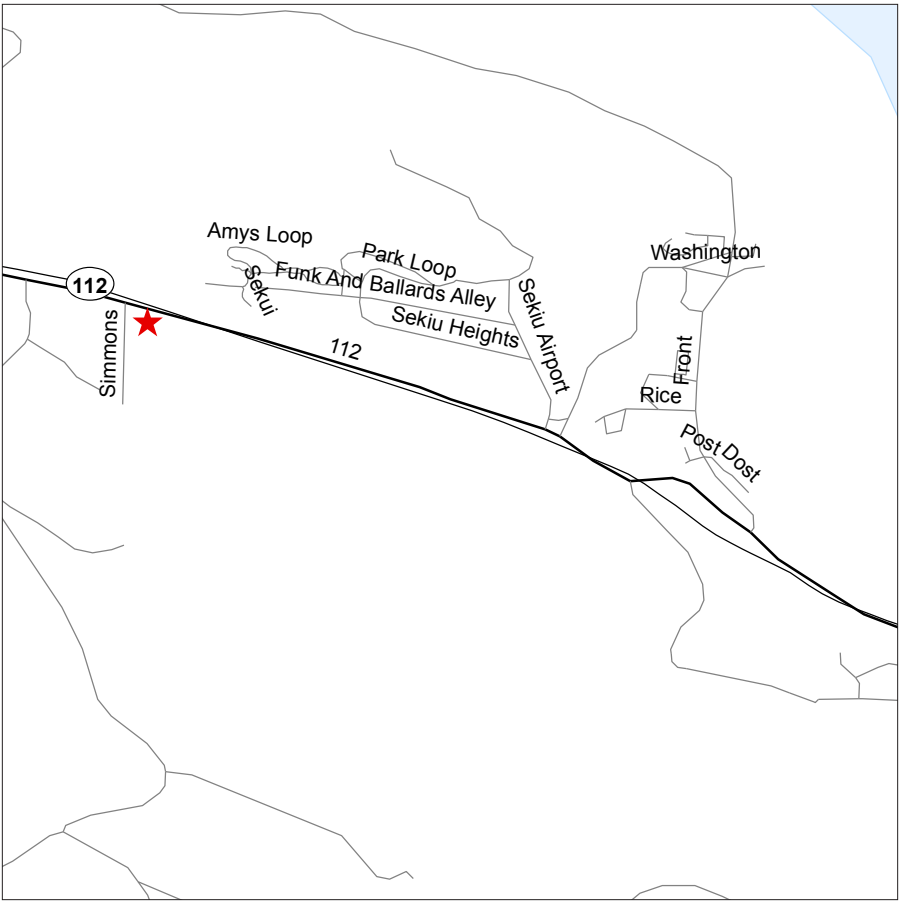
Site Hours: Seasonal
Apr-Nov: M-Th 6:00 am – 5:00 pm
Nov-Apr: M-F 7:00 am – 4:00 pm

Fuel Available: Biodiesel

Directions:

Northbound

- Traveling on **US-101** between **FORKS** and **PORT ANGELES**.
- Turn North on to **SR 113/BURNT MOUNTAIN ROAD**.
- **SR 113/BURNT MOUNTAIN ROAD** becomes **SR 112**.
- Traveling through **SEKIU** and approaching **SIMMONS STREET**, look for **MP 14**.



Shelton

633 West Dayton Airport Road

Shelton WSP (Closed)

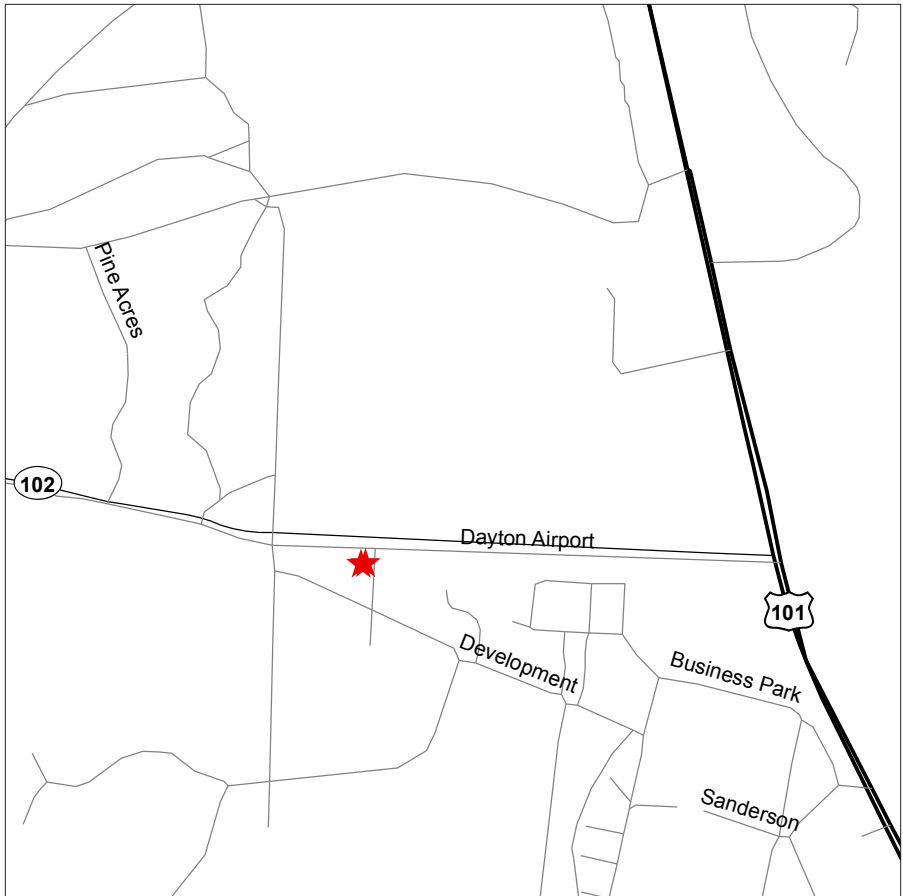
Site Hours: M-F 6:30 am – 5:00 pm

Fuel Available: Biodiesel and Gas

Directions:

Northbound/Southbound

- From I-5, take **US-101 N Exit 104** toward **ABERDEEN/PORT ANGELES**.
- By-Passing **SHELTON**, turn **LEFT** on to **W DAYTON AIRPORT RD/ SR 102** near **MP 343.4**.
- Go South on **W DAYTON AIRPORT ROAD**.



Shuksan

14600 Mt. Baker Highway
SR 542, MP 46.2

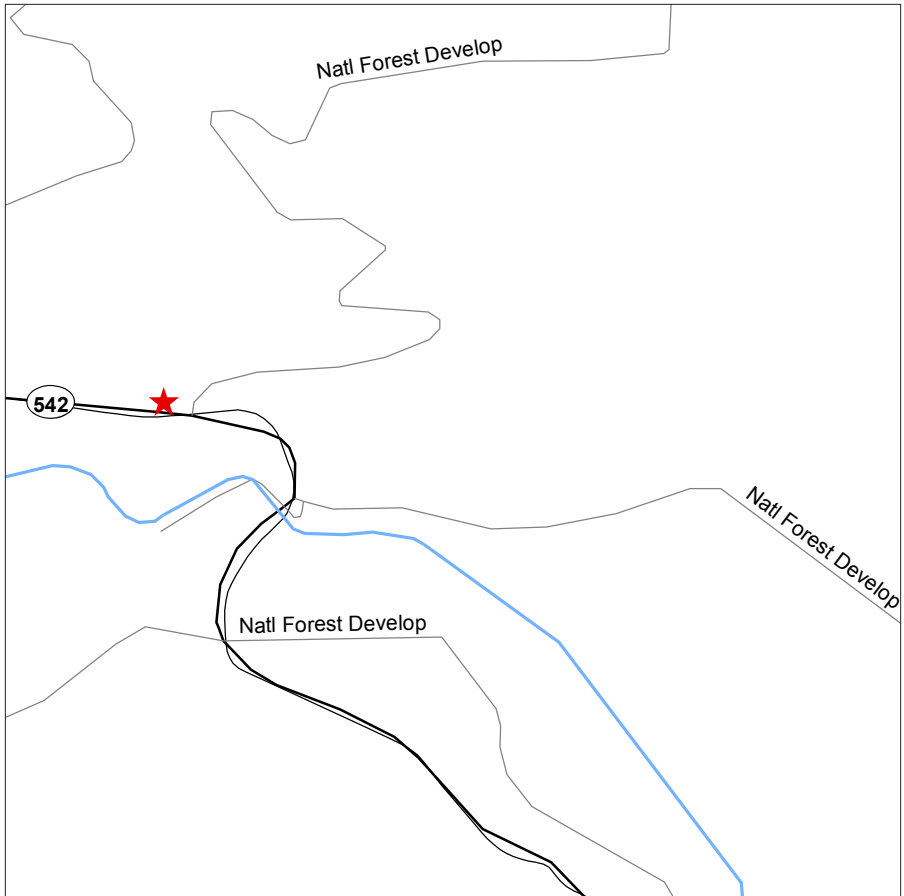
Site Hours: 24 hours/7 days per week

Fuel Available: Diesel

Directions:

Eastbound

- Travel Eastbound on **SR 542/MT BAKER HWY.**
- Site located at the intersection of **SR 542** and **TWIN LAKES ROAD.**
- Look for **MP 46.2.**



Skykomish

73930 Old Cascade Highway Northeast

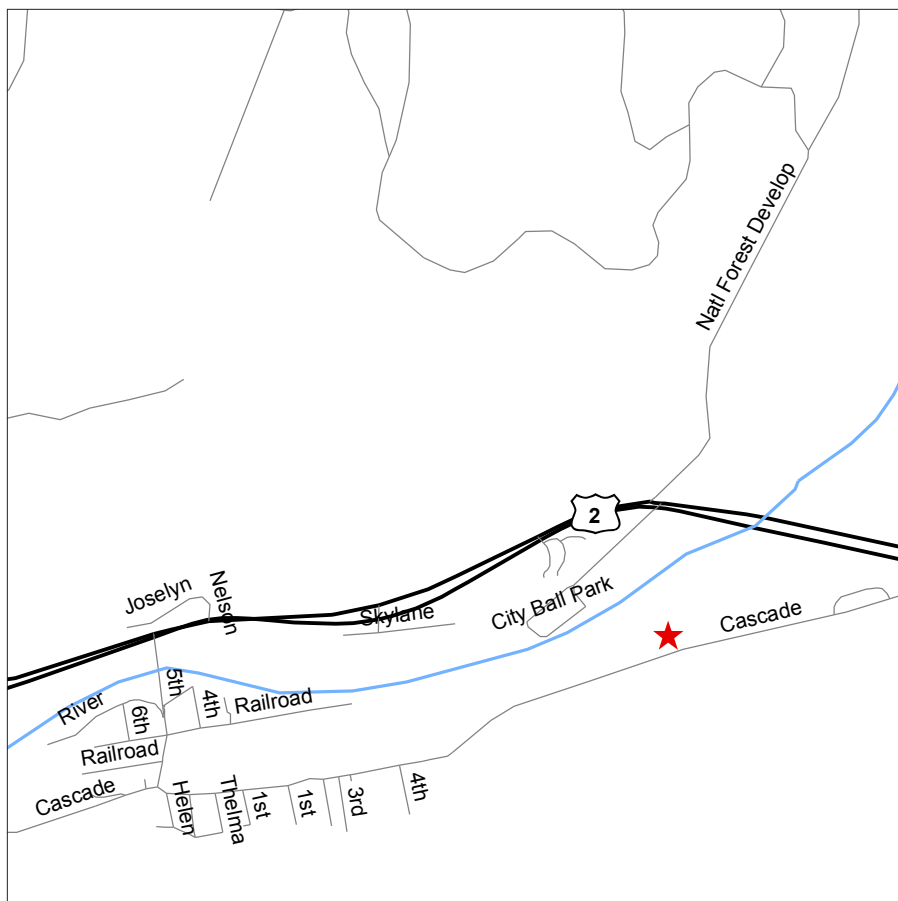
Site Hours: 24 hours/7 days per week

Fuel Available: Gas and Diesel

Directions:

Eastbound

- Travel Eastbound **US-2/STEVENS PASS HWY** toward **LEAVENWORTH**.
- Driving through **SKYKOMISH**, turn **RIGHT** on to **NE OLD CASCADE HWY**.
- Near **MP 50**.



Spokane (Geiger)

7211 West Westbow Boulevard

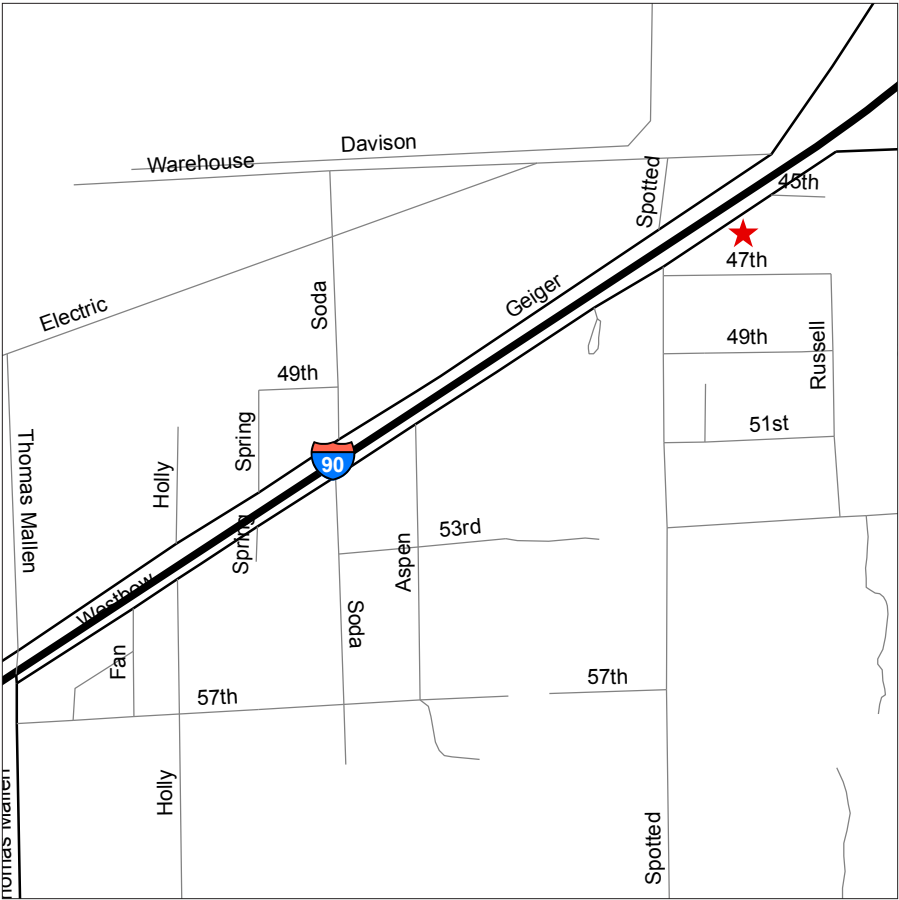
Site Hours:	Summer:	M-Th	6:00 am – 4:30 pm
	Winter:	M-Sun	4:00 am – 12:30 pm
			2:30 pm – 11:30 pm

Fuel Available: Biodiesel

Directions:

Eastbound/Westbound

- Traveling on **I-90**, take the **Exit 276: I-90-BR E/SPOKANE/GEIGER FIELD**.
- Turn **RIGHT** on to **S GROVE ROAD**.
- Turn **RIGHT** on to **W THORPE ROAD**. **W THORPE ROAD** becomes **W WESTBOW BOULEVARD**.



Spokane (Mayfair)

2714 Mayfair Street North

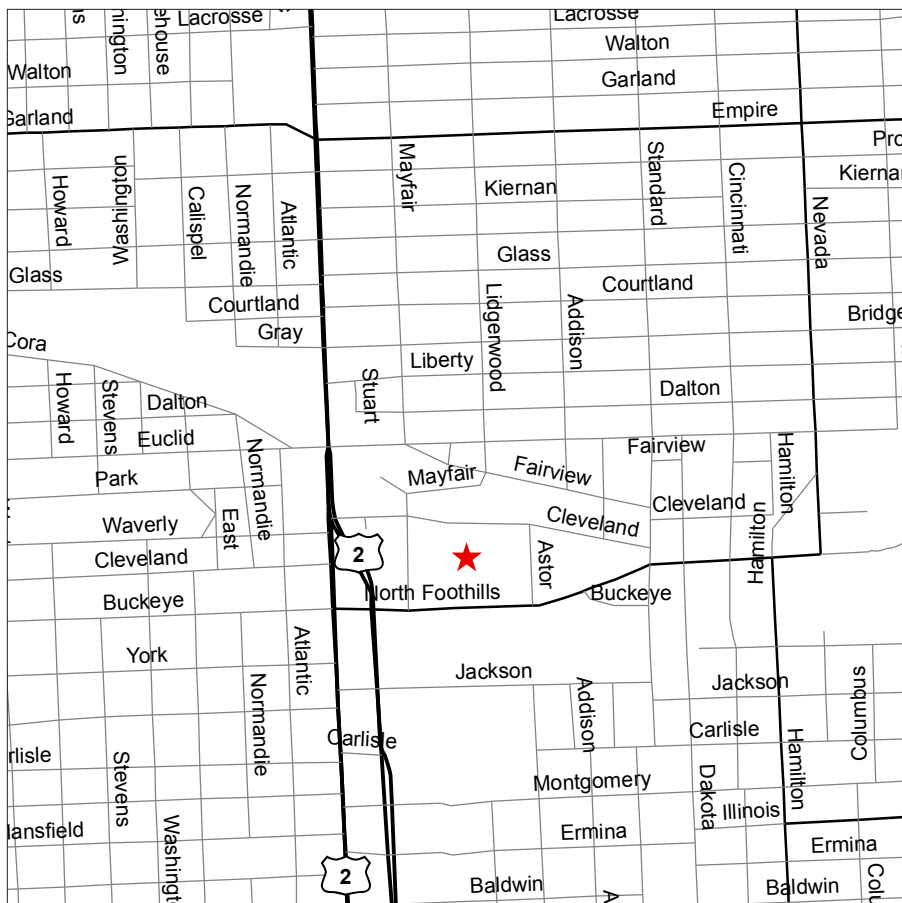
Site Hours: 24 hours/7 days per week

Fuel Available: Gas, Biodiesel and Electric Vehicle Charging

Directions:

Northbound

- From **I-90 (SPOKANE)**, take the **US-2 N/US-395 N Exit 281** toward **NEWPORT/COLVILLE/SPOKANE ARENA**.
- Turn **LEFT** on to **S DIVISION STREET/US-2 E/US-395 N**. Continue to follow **US-2 E/US-395 N**.
- Turn **RIGHT** on to **E NORTH FOOTHILLS DRIVE**.
- Turn **LEFT** on to **N MAYFAIR STREET**.



Spokane (Pines)

12102 East Montgomery Drive

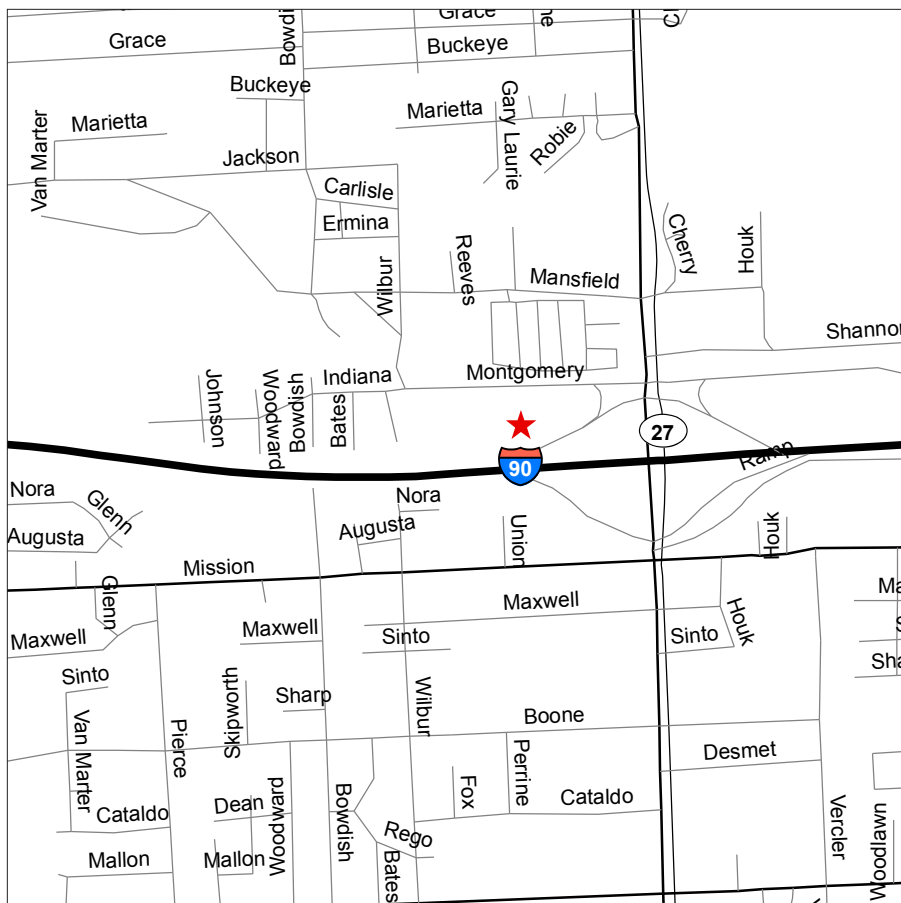
Site Hours: Summer: M-Th 6:00 am – 4:30 pm
Winter: M-Sun 4:00 am – 12:30 pm
2:30 pm – 11:30 pm

Fuel Available: Gas and Biodiesel

Directions:

Eastbound/Westbound

- From I-90, take the **SR 27 S/PINES ROAD** Exit 289 toward **OPPORTUNITY**.
- Turn **Northbound** on to **N PINES ROAD/SR 27**.
- Turn **LEFT** on to **E MONTGOMERY DRIVE**.



Spokane (Wandermere)

12223 North Division Street

US-395, MP 166.5

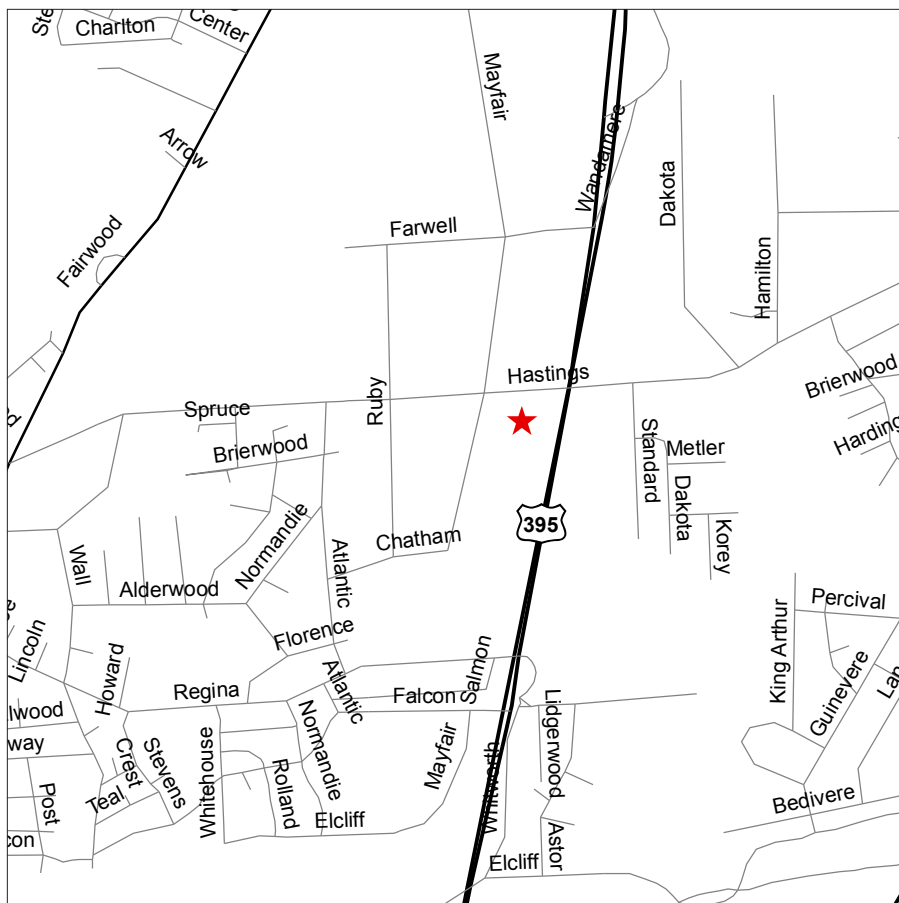
Site Hours: 24 hours/7 days per week

Fuel Available: Gas and Biodiesel

Directions:

Northbound

- From **I-90 (SPOKANE)**, take the **US-395 N/US-2 N Exit 281** to **NEWPORT/COLVILLE**.
- Turn **LEFT** at **S DIVISION STREET/US-395 N/US-2 N**.
- **S DIVISION STREET** becomes **N DIVISION STREET**.
- Continue on **N DIVISION STREET/US-395 N**.



Spokane WSP

6403 Rowand Road West

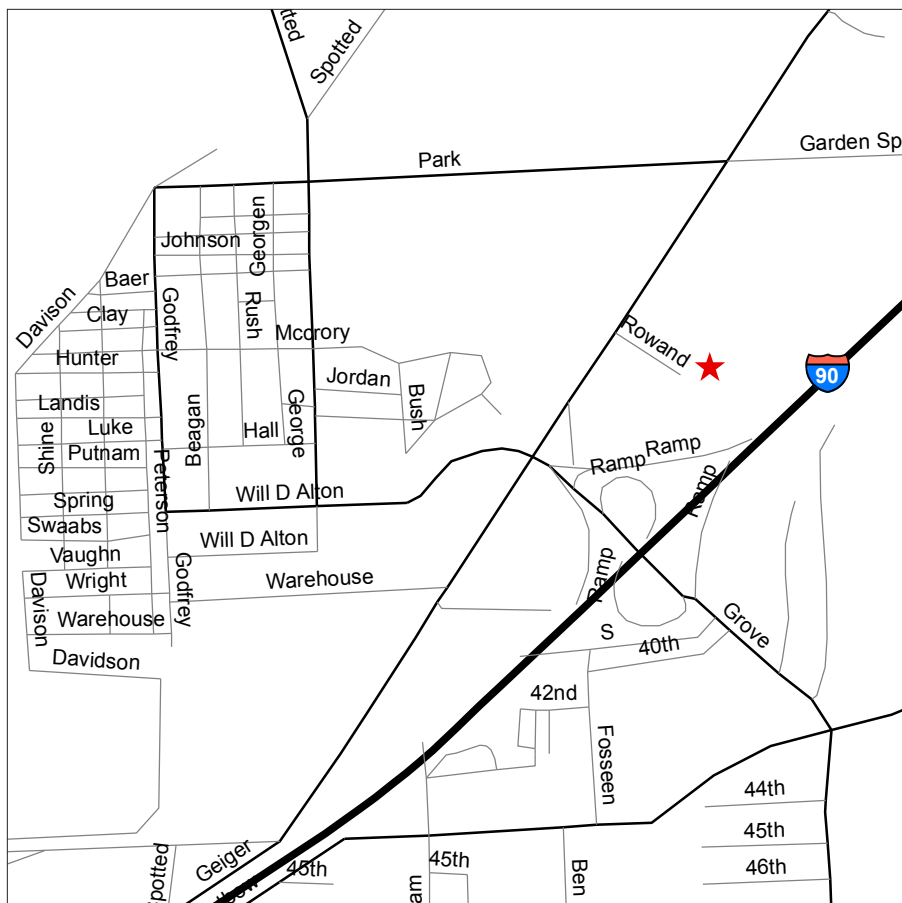
Site Hours: 24 hours/7 days per week

Fuel Available: Gas

Directions:

Northbound

- From **I-90 (SPOKANE)**, take **Exit 276** toward **I-90-BR E/SPOKANE/GEIGER FIELD**.
- Turn **LEFT** on to **S GROVE ROAD**.
- Turn **RIGHT** on to **S GEIGER BOULEVARD/I-90 BRIDGE**.
- Turn **RIGHT** on to **W ROWAND ROAD**.



Sprague

Junction I-90 and SR 23

Site Hours: Summer: M-Th 6:00 am – 4:30 pm
Winter: M-Sun 4:00 am – 12:30 pm
2:30 pm – 11:30 pm

Fuel Available: Biodiesel

Directions:

Northbound/Southbound

- From I-90 (SPRAGUE), take the SR 23 Exit 245 toward SPRAGUE/HARRINGTON.
- Turn North on to SR 23.



Stevens Pass (Berne)

23790 Highway 2
US-2, MP 72.3

Site Hours: M-Th 7:00 am – 4:30 pm

Fuel Available: Gas and Diesel

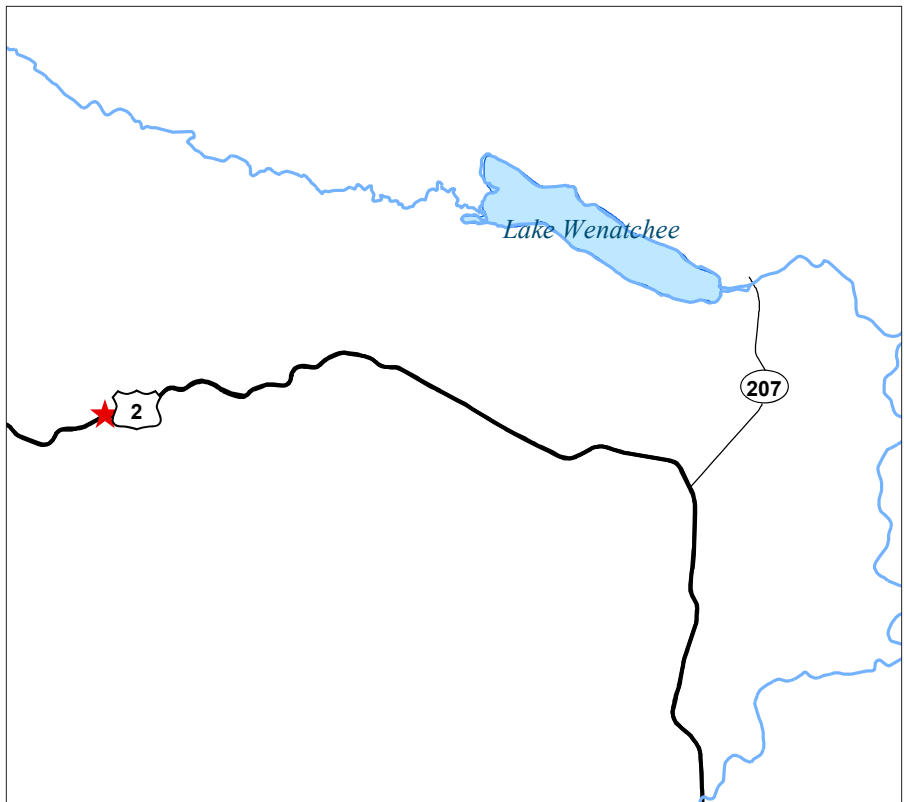
Directions:

Northbound

- From **I-5 N**, merge on to **I-405 N** toward **EVERETT**.
- Merge on to **SR 522 E** via **Exit 23** toward **US-2/WOODINVILLE/WENATCHEE**.
- Turn **LEFT** on to **STEVENS PASS HWY/US-2**.
- Continue to follow **US-2 E** to **MP 72.3**.

Southbound

- From **I-5 S** merge on to **US-2 E** via **Exit 194** toward **SNOHOMISH/WENATCHEE**.
- Continue to follow **US-2 E** to **MP 72.3**.



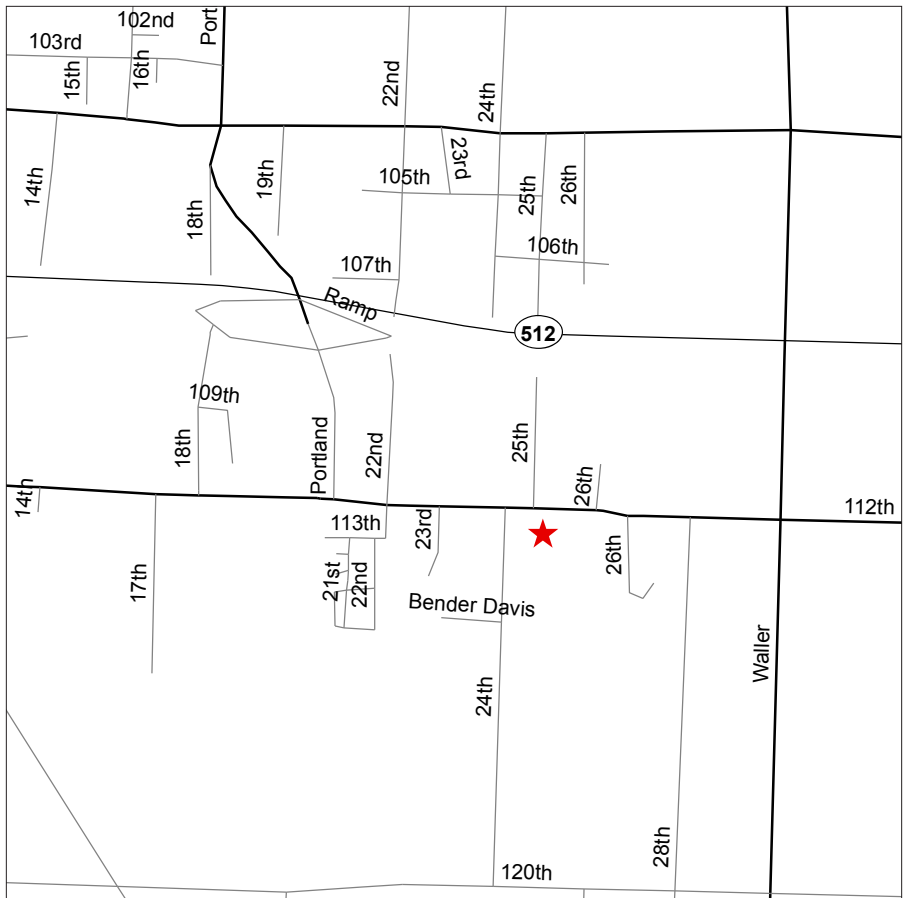
Site Hours: 24 hours/7 days per week

Fuel Available: Gas

Directions:

Northbound/Southbound

- From I-5, take **SR 512 E Exit 127** toward **PUYALLUP/SO TACOMA WAY** – go 3.8 miles.
- Take the **PORTLAND AVENUE E Exit** toward **MIDLAND**.
- Turn **RIGHT** on to **PORTLAND AVENUE E**.
- Turn **LEFT** on to **112th STREET E**.



Toledo

385 Toledo Vader Road
MP 1.4

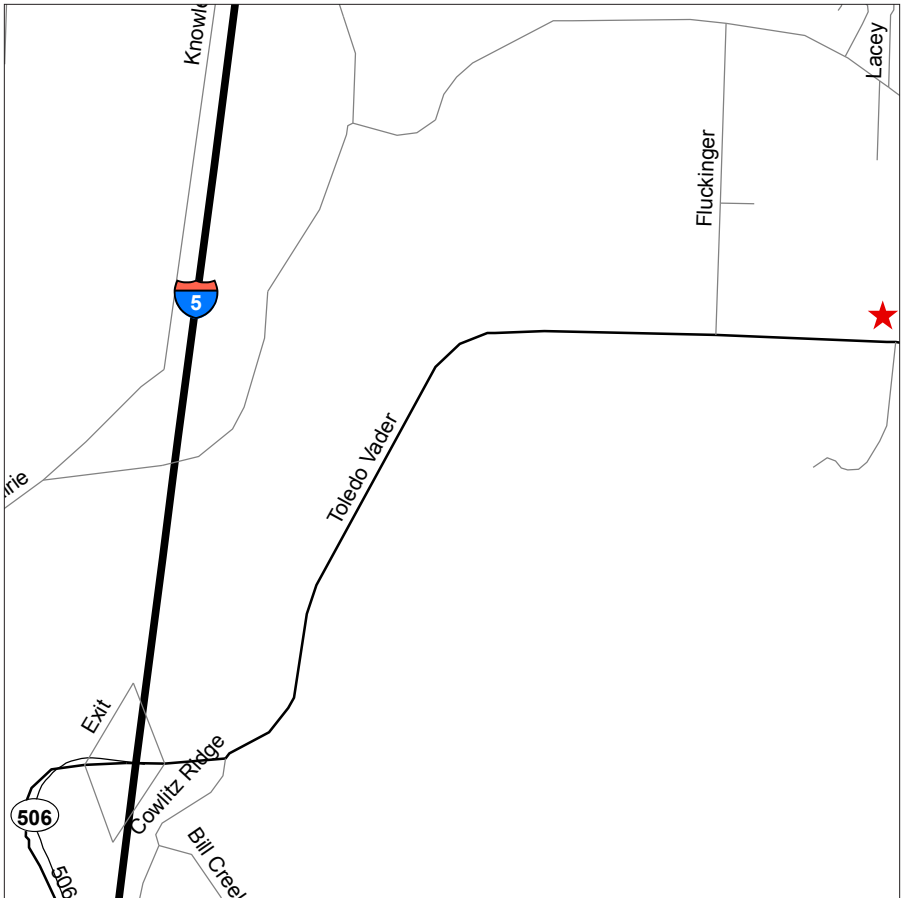
Site Hours: 6:30 am – 5:00 pm

Fuel Available: Biodiesel

Directions:

Northbound/Southbound

- From I-5 N, take the **TOLEDO VADER ROAD** Exit 60.
- Travel eastbound 1.5 miles.
- Look for **MP 1.4**.



Tonasket

16 North State Frontage Road

US-97, MP 314.3

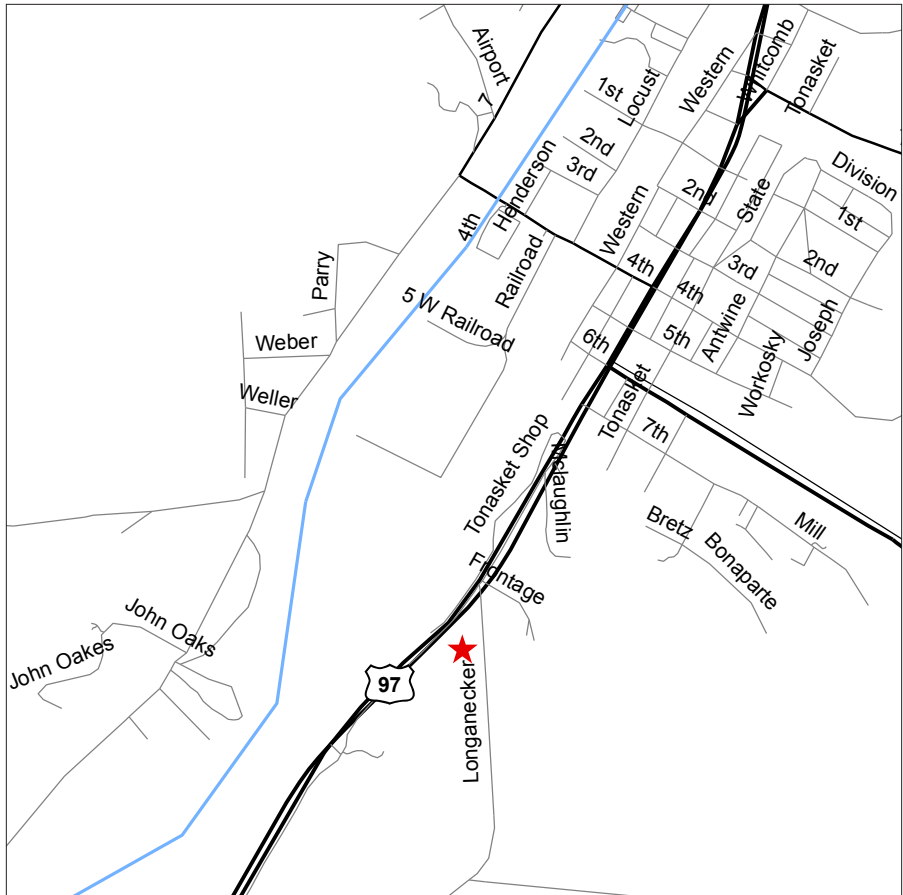
Site Hours: M-Th 7:00 am – 4:30 pm

Fuel Available: Biodiesel

Directions:

Northbound

- Travel Northbound on **US-97** toward **U.S./CANADIAN BORDER**.
- Approaching **TONASKET**, turn **RIGHT** at **CLARKSTON MILL ROAD**.
- Turn **LEFT** on to **NORTH STATE FRONTAGE ROAD**.
- Look for **MP 314.3**.



Toppenish

231 Fort Road (1st Avenue West)

Site Hours: M-F 6:00 am – 4:30 pm

Fuel Available: Gas and Biodiesel

Directions:

Northbound

- Travel Northbound on **US-97** towards **TOPPENISH**.
- At the junction of **US-97** and **SR 22**, turn **LEFT** on to **US-97 N** – go 0.5 mile.
- Turn **LEFT** on to **FORT ROAD**.

Southbound

- Traveling Southbound from **YAKIMA** on **I-82 E**, take the **US-97 S Exit 37** to **GOLDENDALE/BEND, OREGON** – go 15 miles.
- Approaching **TOPPENISH**, turn **LEFT** on to **FORT ROAD**.

Southbound

- From **I-82**, exit on to **BUENA WAY S** toward **TOPPENISH**.
- In **TOPPENISH**, bear **RIGHT** at **S ELM STREET**.
- Turn **RIGHT** at **W 1st AVENUE**.
- Bear **LEFT** on to **FORT ROAD**.



Tumwater (Mottman)

2120 RW Johnson Boulevard
Southwest, Olympia

Site Hours: 24 hours/7 days a week

Fuel Available: Gas, Biodiesel and Propane

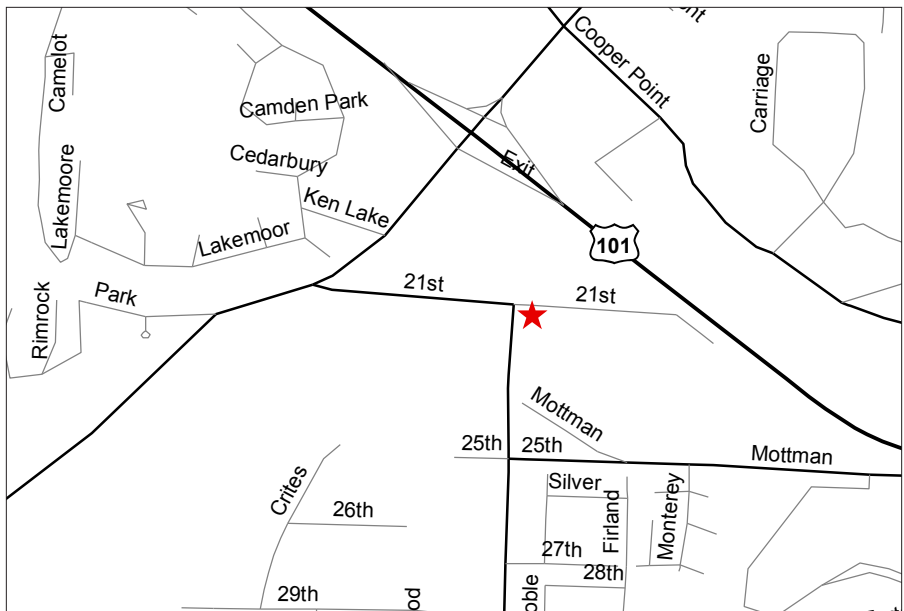
Directions:

Northbound

- From **I-5**, merge on to **US-101 N** via **Exit 104** toward **ABERDEEN/ PORT ANGELES**.
- Take the **COOPER POINT ROAD SW** Exit on to **CROSBY BOULEVARD SW**.
- **COOPER POINT ROAD SW** becomes **CROSBY BOULEVARD SW**.
- Turn **RIGHT** on to **MOTTMAN ROAD SW**.
- Turn **RIGHT** on to **RW JOHNSON BOULEVARD SW**.

Southbound

- Traveling Southbound on **US-101** from **ABERDEEN/ PORT ANGELES**.
- Take the **BLACK LAKE BOULEVARD** Exit to **W OLYMPIA**.
- Bear **RIGHT** at **BLACK LAKE BOULEVARD SW**.
- Turn **LEFT** on to **MOTTMAN ROAD SW**.
- Turn **RIGHT** on to **RW JOHNSON BOULEVARD SW**.



Twisp

77 Mundy Road
SR 153, MP 30.4

Site Hours: M-Th 7:00 am – 4:30 pm

Fuel Available: Biodiesel

Directions:

Northbound

- Travel Northbound on **SR 153** toward **SR 20/TWISP** (North of **CHELAN**).
- Turn left on to **MUNDY ROAD** near MP 30.4.

Eastbound

- Travel through **TWISP** on **SR 20** toward **US-97**.
- Go straight on to **SR 153** from **SR 20**.
- Turn **RIGHT** on to **MUNDY ROAD** near MP 30.4.



Site Hours: M-F 6:30 am – 5:00 pm

Fuel Available: Gas, Biodiesel and Propane

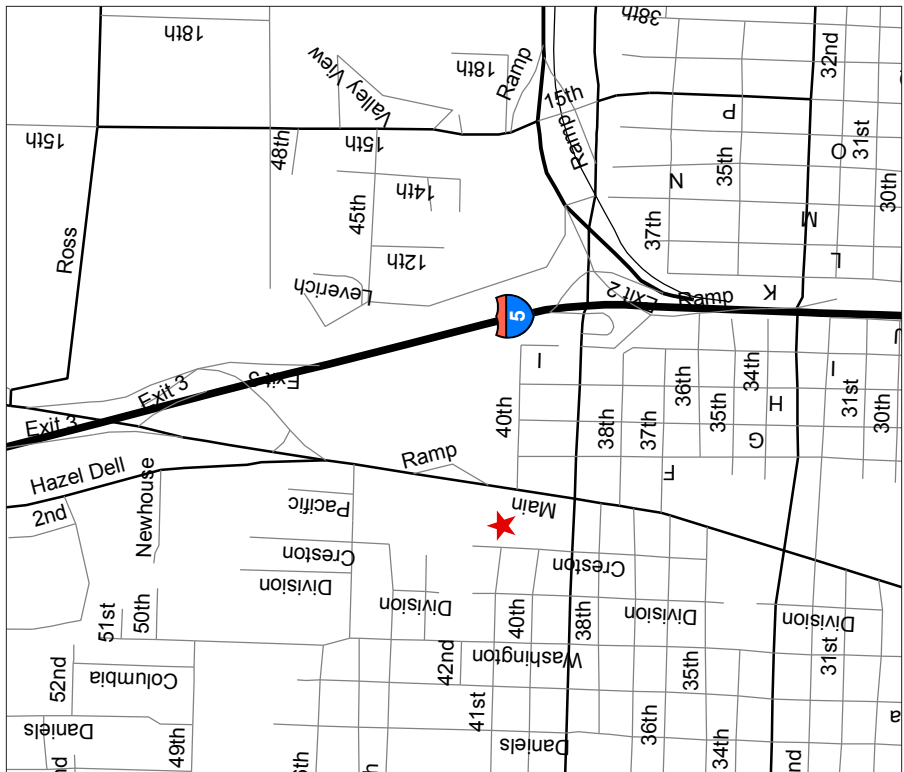
Directions:

Northbound

- Traveling **I-5 N** from **PORTLAND**, take the **SR 500 E/39th STREET Exit 2** toward **ORCHARDS**.
- Take the **39th STREET** ramp.
- Turn **LEFT** on to **E 39th STREET**.
- Turn **RIGHT** on to **MAIN STREET**.

Southbound

- Travel **I-5 S** toward **VANCOUVER/PORTLAND**.
- Take the **MAIN STREET Exit 3**.
- Stay straight to go on to **MAIN STREET**.



Vancouver (SWR Headquarters)

11018 Northeast 51st Circle

Site Hours: 24 hours/7 days per week

Fuel Available: Gas, Biodiesel, Propane and Electric Vehicle Charging

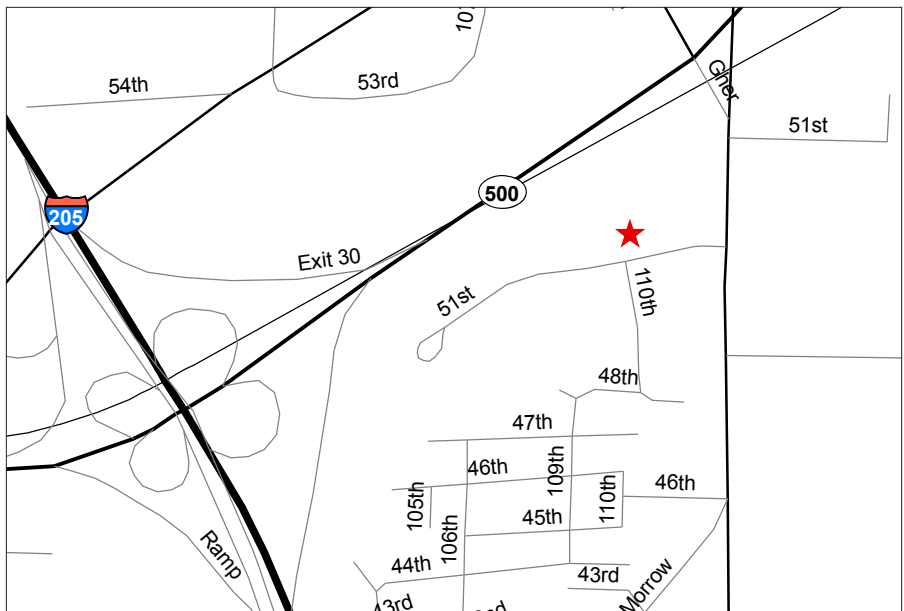
Directions:

Northbound

- Traveling **I-5** Northbound, take the **39th STREET/SR 500 E** Exit 2 toward **ORCHARDS**.
- Merge on to **SR 500 E**.
- Take the **NE 112th AVENUE** Exit and turn **RIGHT** on to **NE 112th AVENUE**.
- Turn **RIGHT** on to **NE 51st STREET**.

Southbound

- Travelling **I-5** Southbound, take the **I-205 S Exit 7** to **SALEM/SR-14/I-84** – go 6.2 miles.
- Take the **SR 500 Exit 30** to **ORCHARDS/VANCOUVER**.
- Take the **SR 500 E raMP** to **ORCHARDS** – go 0.7 mile.
- Take the **NE 112th AVENUE** Exit and turn **RIGHT** on to **NE 112th AVENUE**.
- Turn **RIGHT** on to **NE 51st STREET**.



Site Hours: 24 hours/7 days per week

Fuel Available: Gas and Biodiesel

Directions:

Southbound

- Traveling Southbound on **SR 125** from **SR 124** toward **WALLA WALLA/OREGON BORDER**, turn **LEFT** on to **US-12**.
- Traveling through **WALLA WALLA**, turn **LEFT** on **E STREET**.
- **E STREET** become **G STREET**. Look for **1210 G STREET**.

Eastbound/Westbound

- Travel on **US-12** toward **WALLA WALLA**.
- Traveling through **WALLA WALLA**, turn **LEFT** on **E STREET**.
- **E STREET** become **G STREET**. Look for **1210 G STREET**.



Walla Walla WSP (Closed)

Site: Closed June 2015

Washougal

Southeast 35015 Sunset View Road

Site Hours: M-F 6:00 am – 4:30 pm

Fuel Available: Biodiesel

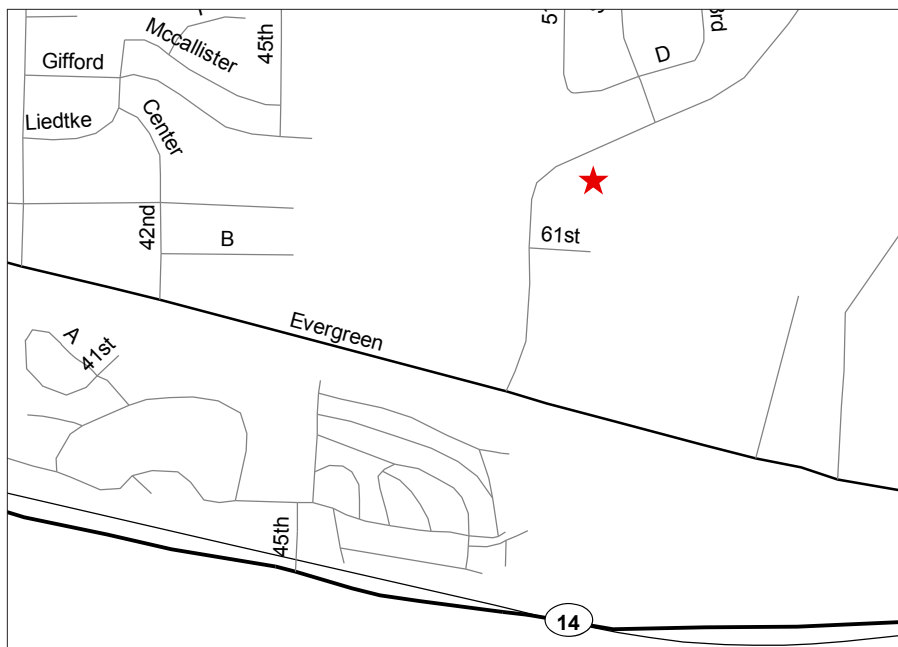
Directions:

Eastbound

- Travel Eastbound on **SR 14/LEWIS** and **CLARK HWY** toward **WASHOUGAL/VANCOUVER** along the **COLUMBIA RIVER**.
- Approaching **MP 14.8**, turn **RIGHT** at **SE EVERGREEN BOULEVARD**.
- Turn **RIGHT** at **SE SUNSET VIEW ROAD**.

Westbound

- Travel Westbound on **SR 14/LEWIS** and **CLARK HWY** toward **CAMAS/WASHOUGAL**.
- Traveling through **WASHOUGAL**, turn **left** at **15th STREET**.
- Bear **RIGHT** on to **17th STREET**.
- Turn **RIGHT** on to **E STREET**.
- Bear **RIGHT** on to **EVERGREEN WAY**.
- Continue on **EVERGREEN WAY** 1.2 miles.
- Turn **LEFT** at **SE SUNSET VIEW ROAD**.



Washtucna

600 South Austin Road (North Main Street)
Junction SR 26 and SR 261

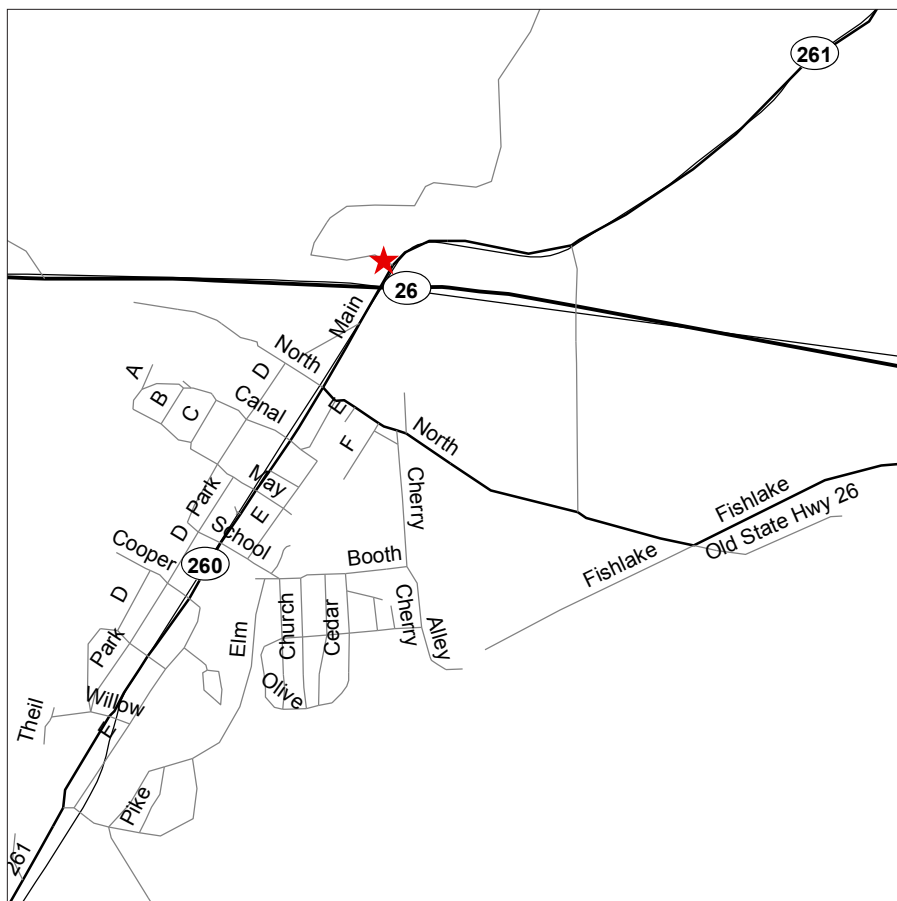
Site Hours: Summer: M-Th 6:00 am – 4:30 pm
Winter: M-Sun 4:00 am – 12:30 pm
2:30 pm – 11:30 pm

Fuel Available: Biodiesel

Directions:

Northbound/Southbound

- Travel on **SR 26** toward **WASHTUCNA**.
- Travel into **WASHTUCNA**, look for intersection of **SR 26** and **SR-261/MAIN STREET N.**
- Turn North on to **SR 261/MAIN STREET N.**
- Turn immediately **LEFT** on to **S AUSTIN ROAD/WSDOT WASTUNCA FUEL SITE.**



Waterville

217 West Elm Street
US-2, MP 149.25

Site Hours: M-Th 7:00 am – 4:30 pm

Fuel Available: WSDOT: Gas, Biodiesel and Electric Vehicle Charging
WSP: Gas

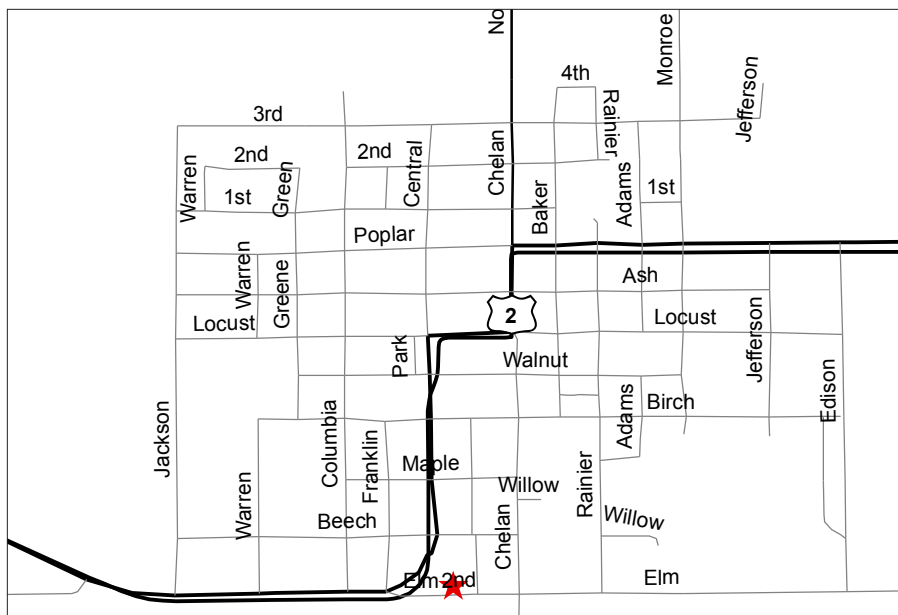
Directions:

Eastbound

- From **US-97 N**, travel East on **US-2** toward **WATERVILLE**.
- Entering **WATERVILLE**, **US-2** becomes **W ELM STREET**.
- Go straight off of **US-2** and continue on **W ELM STREET**.

Westbound

- Travel Westbound on **US-2** from **COULEE CITY** toward **WATERVILLE**.
- Entering **WATERVILLE**, **US-2** becomes **POPLAR STREET E**.
- Turn **LEFT** on to **N CHELAN AVENUE**.
- Turn **RIGHT** on to **W LOCUST STREET**.
- Turn **LEFT** on to **E PARK STREET**.
- **E PARK STREET** becomes **S CENTRAL AVENUE**.
- Bear **RIGHT** on **S CENTRAL AVENUE** to **W ELM STREET**.
- Turn **RIGHT** at **W ELM STREET**.



Wenatchee

2830 Euclid Avenue

Wenatchee WSP (Closed)

Site Hours: 24 hours/7 days per week

Fuel Available: Biodiesel and Gas

Directions:

Northbound

- Travel North on **SR 28** toward **WENATCHEE**.
- Entering **E WENATCHEE**, SR 28 becomes **US-2/US-97**.
- Take the **ENTIAT** ramp to **US-97-ALT N**.
- Turn **LEFT** at **US-97-ALT** toward **EUCLID AVENUE**.
- Continue on **EUCLID AVENUE**.
- Turn **RIGHT** on to **GUNN ROAD** to access site.

Eastbound

- Travel Eastbound on **US-2 E/US-97 N** toward **OKANOGAN/SPOKANE**.
- Entering **WENATCHEE**, take the **US-97-ALT** ramp to **ENTIAT/CHELAN**.
- Turn **RIGHT** at **EUCLID AVENUE**.
- Turn **RIGHT** on to **GUNN ROAD** to access site.

Westbound

- Travel Westbound on **US-2** toward **WENATCHEE**.
- Continue to follow **US-2/US-97**.
- Take the **ENTIAT** ramp to **US-97-ALT N**.
- Turn **LEFT** at **US-97-ALT** toward **EUCLID AVENUE**.
- Continue on **EUCLID AVENUE**.
- Turn **RIGHT** on to **GUNN ROAD** to access site.



White Pass

Forest Service Road FS-1284
US-12 MP 150.4 North Side

Site Hours: 24 hours/7 days per week

Fuel Available: Gas and Biodiesel

Directions:

Eastbound/Westbound

- Traveling on **US-12** between **MORTON** and **YAKIMA**, look for **MP 150.4**.
- Turn North on to **NF-1284/FS-1284**.
- Bear West on to site.



Wilbur

11187 Wilbur Airport Road East

US-2, MP 220

Site Hours: Summer: M-Th 6:00 am – 4:30 pm
Winter: M-Sun 4:00 am – 12:30 pm
2:30 pm – 11:30 pm

Fuel Available: Biodiesel

Directions:

Northbound

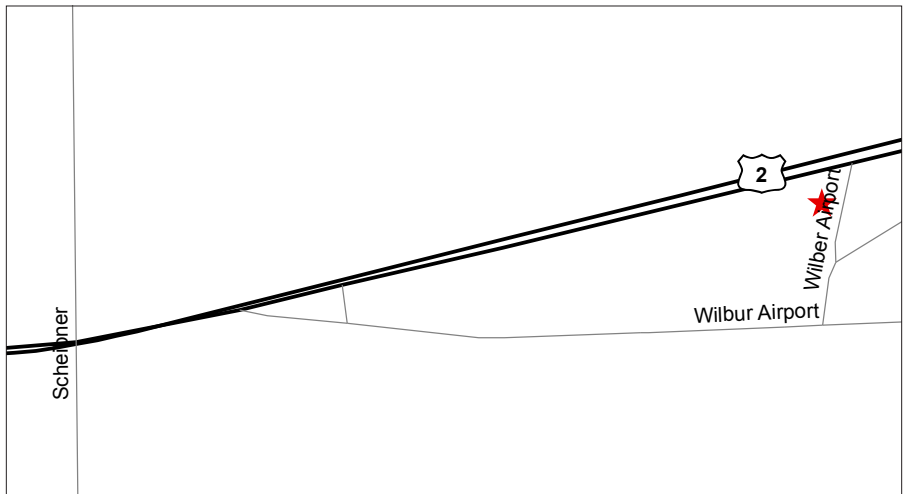
- From **I-90**, travel North on **SR 21** from **Exit 206** toward **ODESSA/WILBUR**.
- Enter **WILBUR** on **SR 21/W FRONT AVENUE** to **US-2**.
- **W FRONT AVENUE** becomes **S WEST STREET**.
- Turn **LEFT** on to **US-2/W MAIN AVENUE** – go 1.5 miles.
- Turn **LEFT** on to **WILBUR AIRPORT ROAD E**.

Southbound

- Travel South on **SR 174** toward **WILBUR**.
- **SR 174** joins **SR 21**.
- Approaching **WILBUR**, bear **RIGHT** on to **US-2**.
- Near **MP 220**, turn **LEFT** at **WILBUR AIRPORT ROAD E**.

Eastbound/Westbound

- Travel on **US-2** toward **WILBUR** from **DAVENPORT** or **COULEE CITY**.
- On the East Side of **WILBUR** near **MP 220**, turn South on to **WILBUR AIRPORT ROAD E**.



Woodland (Closed)

Site: Closed

Yakima (Union Gap)

2809 Rudkin Road

Site Hours: 24 hours/7 days per week

Fuel Available: WSDOT: Gas, Biodiesel and Electric Vehicle Charging

Directions:

Northbound

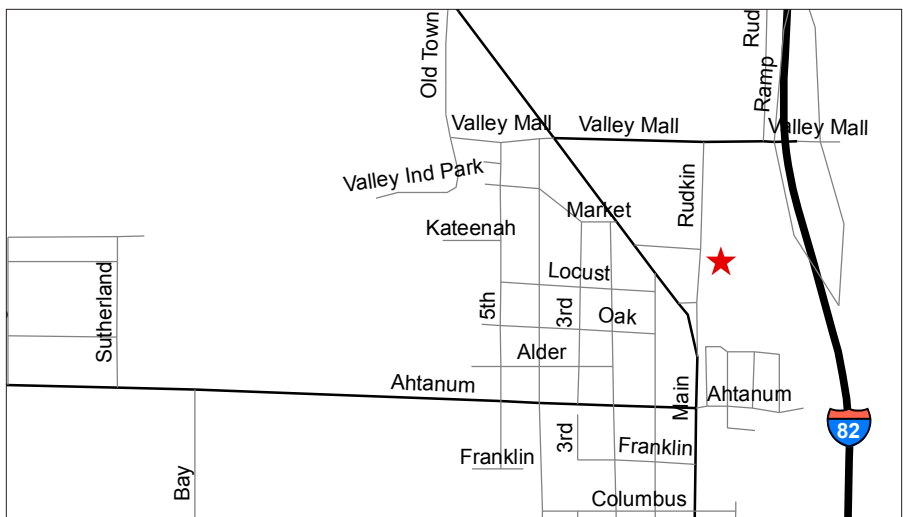
- Traveling **I-82 W** toward **YAKIMA**, take **Exit 38** to **UNION GAP**.
- Bear **RIGHT** at **MAIN STREET**.
- Continue on **RUDKIN ROAD**.

Southbound

- From **I-90/ELLENSBURG**, merge on to **I-82 E/US-97 S** via **Exit 110** toward **YAKIMA**.
- Continue on **I-82**, bypassing **YAKIMA**.
- Take the **VALLEY MALL BOULEVARD** **Exit 36** toward **UNION GAP**.
- Turn **RIGHT** on to **E VALLEY MALL BOULEVARD**.
- Turn **LEFT** on to **RUDKIN ROAD**.

Eastbound

- From **US-12**, take the **I-82 E** **Exit 110** to **YAKIMA**.
- Take the **I-82 E** ramp and continue on **I-82 E**.
- Take the **VALLEY MALL BOULEVARD** **Exit 36** to **UNION GAP**.
- Turn **RIGHT** at **E VALLEY MALL BOULEVARD**.
- Turn **LEFT** at **RUDKIN ROAD**.



Yakima WSP (Union Gap)

Site: Closed

Site Hours: M-Th 6:30 am – 5:00 pm

Fuel Available: Biodiesel

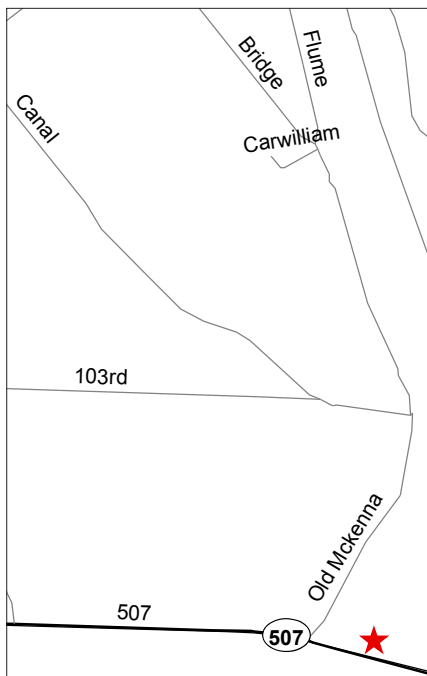
Directions:

Northbound

- From **I-5**, take the **SR 510 E/MARVIN ROAD NORTH Exit 111** toward **YELM**.
- Turn **South** on to **MARVIN ROAD SE/SR 510**.
- At the traffic circle, exit on to **PACIFIC AVENUE SE/SR 510**.
- Continue to follow **PACIFIC AVENUE SE/SR 510**.
- Bear **RIGHT** and continue on **SR 510/ST CLAIR CUT-OFF ROAD SE**.
- **SR 510/ST CLAIR CUT-OFF ROAD SE** becomes **SR 510/Yelm HWY SE**.
- Continue on **SR 510/Yelm HWY SE** into **YELM**.
- **Yelm HWY SE/SR 510** becomes **YELM AVENUE W/SR 507**.
- Continue on **YELM AVENUE E/SR 507** towards **McKENNA**.
- Look for **MP 30.3**.

Southbound

- Take the **SR 512 E Exit 127** to **S TACOMA WAY/PUYALLUP** – go 2.4 miles.
- From **SR 512**, take the **SR 7** ramp to **PARKLAND/SPANAWAY**.
- Turn **RIGHT** at **PACIFIC AVENUE S/SR 7**.
- Bear **RIGHT** on to **SR 507 S**.
- Continue on **SR 507/OLD McKENNA HWY** through **ROY** toward **McKENNA/YELM**.
- Leaving **McKENNA**, look for **MP 30.3**.



ENGLISH

Title VI Notice to Public

It is the Washington State Department of Transportation's (WSDOT) policy to assure that no person shall, on the grounds of race, color, national origin, as provided by Title VI of the Civil Rights Act of 1964, be excluded from participation in, be denied the benefits of, or be otherwise discriminated against under any of its programs and activities. Any person who believes his/her Title VI protection has been violated, may file a complaint with WSDOT's Office of Equity and Civil Rights (OECR). For additional information regarding Title VI complaint procedures and/or information regarding our non-discrimination obligations, please contact OECR's Title VI Coordinator at 360-705-7090.

Americans with Disabilities Act (ADA) Information

This material can be made available in an alternate format by emailing the Office of Equity and Civil Rights at wsdotada@wsdot.wa.gov or by calling toll free, 855-362-4ADA(4232). Persons who are deaf or hard of hearing may make a request by calling the Washington State Relay at 711.

ESPAÑOL

Notificación de Título VI al Público

La política del Departamento de Transporte del Estado de Washington (Washington State Department of Transportation, WSDOT) es garantizar que ninguna persona, por motivos de raza, color u origen nacional, según lo dispuesto en el Título VI de la Ley de Derechos Civiles de 1964, sea excluida de la participación, se le nieguen los beneficios o se le discrimine de otro modo en cualquiera de sus programas y actividades. Cualquier persona que considere que se ha violado su protección del Título VI puede presentar una queja ante la Oficina de Equidad y Derechos Civiles (Office of Equity and Civil Rights, OECR) del WSDOT. Para obtener más información sobre los procedimientos de queja del Título VI o información sobre nuestras obligaciones contra la discriminación, comuníquese con el coordinador del Título VI de la OECR al 360-705-7090.

Información de la Ley sobre Estadounidenses con Discapacidades (ADA, por sus siglas en inglés)

Este material puede estar disponible en un formato alternativo al enviar un correo electrónico a la Oficina de Equidad y Derechos Civiles a wsdotada@wsdot.wa.gov o llamando a la línea sin cargo 855-362-4ADA(4232). Personas sordas o con discapacidad auditiva pueden solicitar la misma información llamando al Washington State Relay al 711.

한국어 – KOREAN

제6조 관련 공지사항

워싱턴 주 교통부(WSDOT)는 1964년 민권법 타이틀 VI 규정에 따라, 누구도 인종, 피부색 또는 출신 국가를 근거로 본 부서의 모든 프로그램 및 활동에 대한 참여가 배제되거나 혜택이 거부되거나, 또는 달리 차별받지 않도록 하는 것을 정책으로 하고 있습니다. 타이틀 VI에 따른 그/그녀에 대한 보호 조항이 위반되었다고 생각된다면 누구든지 WSDOT의 평등 및 민권 사무국(OECR)에 민원을 제기할 수 있습니다. 타이틀 VI에 따른 민원 처리 절차에 관한 보다 자세한 정보 및/또는 본 부서의 차별금지 의무에 관한 정보를 원하신다면, 360-705-7090으로 OECR의 타이틀 VI 담당자에게 연락해주시시오.

미국 장애인법(ADA) 정보

본 자료는 또한 평등 및 민권 사무국에 이메일 wsdotada@wsdot.wa.gov 을 보내시거나 무료 전화 855-362-4ADA(4232)로 연락하셔서 대체 형식으로 받아보실 수 있습니다. 청각 장애인은 워싱턴주 중계 711로 전화하여 요청하실 수 있습니다.

русский – RUSSIAN

Раздел VI Общественное заявление

Политика Департамента транспорта штата Вашингтон (WSDOT) заключается в том, чтобы исключить любые случаи дискриминации по признаку расы, цвета кожи или национального происхождения, как это предусмотрено Разделом VI Закона о гражданских правах 1964 года, а также случаи недопущения участия, лишения льгот или другие формы дискриминации в рамках любой из своих программ и мероприятий. Любое лицо, которое считает, что его средства защиты в рамках раздела VI были нарушены, может подать жалобу в Ведомство по вопросам равенства и гражданских прав WSDOT (OECR). Для дополнительной информации о процедуре подачи жалобы на несоблюдение требований раздела VI, а также получения информации о наших обязательствах по борьбе с дискриминацией, пожалуйста, свяжитесь с координатором OECR по разделу VI по телефону 360-705-7090.

Закон США о защите прав граждан с ограниченными возможностями (ADA)

Эту информацию можно получить в альтернативном формате, отправив электронное письмо в Ведомство по вопросам равенства и гражданских прав по адресу wsdotada@wsdot.wa.gov или позвонив по бесплатному телефону 855-362-4ADA(4232). Глухие и слабослышащие лица могут сделать запрос, позвонив в специальную диспетчерскую службу штата Вашингтон по номеру 711.

tiếng Việt – VIETNAMESE

Thông báo Khoản VI dành cho công chúng

Chính sách của Sở Giao Thông Vận Tải Tiểu Bang Washington (WSDOT) là bảo đảm không để cho ai bị loại khỏi sự tham gia, bị từ khước quyền lợi, hoặc bị kỳ thị trong bất cứ chương trình hay hoạt động nào vì lý do chủng tộc, màu da, hoặc nguồn gốc quốc gia, theo như quy định trong Mục VI của Đạo Luật Dân Quyền năm 1964. Bất cứ ai tin rằng quyền bảo vệ trong Mục VI của họ bị vi phạm, đều có thể nộp đơn khiếu nại cho Văn Phòng Bảo Vệ Dân Quyền và Bình Đẳng (OECR) của WSDOT. Muốn biết thêm chi tiết liên quan đến thủ tục khiếu nại Mục VI và/hoặc chi tiết liên quan đến trách nhiệm không kỳ thị của chúng tôi, xin liên lạc với Phái Trại Viên Mục VI của OECR số 360-705-7090.

Thông tin về Đạo luật Người Mỹ tàn tật (Americans with Disabilities Act, ADA)

Tài liệu này có thể thực hiện bằng một hình thức khác bằng cách email cho Văn Phòng Bảo Vệ Dân Quyền và Bình Đẳng wsdotada@wsdot.wa.gov hoặc gọi điện thoại miễn phí số, 855-362-4ADA(4232). Người điếc hoặc khiếm thính có thể yêu cầu bằng cách gọi cho Dịch vụ Tiếp âm Tiểu bang Washington theo số 711.

العَرَبِيَّة – ARABIC

العنوان ٦ إشعار للجمهور

تتمثل سياسة وزارة النقل في ولاية واشنطن (WSDOT) في ضمان عدم استبعاد أي شخص، على أساس العرق أو اللون أو الأصل القومي من المشاركة في أي من برامجها وأنشطتها أو الحرمان من الفوائد المتاحة بموجبها أو التعرض للتمييز فيها بخلاف ذلك، كما هو متصور عليه في الباب السادس من قانون الحقوق المدنية لعام 1964. ويمكن لأي شخص يعتقد أنه تم انتهاك حقوقه التي يكفلها الباب السادس تقديم شكوى إلى مكتب المساواة والحقوق المدنية (OECR) التابع لوزارة النقل في ولاية واشنطن. للحصول على معلومات إضافية بشأن إجراءات الشكاوى وأو بشأن التزاماتنا بعدم التمييز بموجب الباب السادس، يرجى الاتصال بمكتب الباب السادس في مكتب المساواة والحقوق المدنية على الرقم 360-705-7090.

معلومات قانون الأمريكيين ذوي الإعاقة (ADA)

يمكن توفير هذه المواد في تنسيق بديل عن طريق إرسال رسالة بريد إلكتروني إلى مكتب المساواة والحقوق المدنية على wsdotada@wsdot.wa.gov أو عن طريق الاتصال بالرقم المجاني: 855-362-4ADA (4232). يمكن للأشخاص الصم أو ضعاف السمع تقديم طلب عن طريق الاتصال بخدمة Washington State Relay 711 على الرقم 711.

中文 – CHINESE

《权利法案》Title VI公告

<華盛頓州交通部(WSDOT)政策規定，按照《1964年民權法案》第六篇規定，確保無人因種族、膚色或國籍而被排除在WSDOT任何計畫和活動之外，被剝奪相關權益或以其他方式遭到歧視。如任何人認為其第六篇保護權益遭到侵犯，則可向WSDOT的公平和民權辦公室(OECR)提交投訴。如需關於第六篇投訴程式的更多資訊和/或關於我們非歧視義務的資訊，請聯絡OECR的第六篇協調員，電話360-705-7090。

《美国残疾人法案》(ADA)信息

可向公平和民權辦公室發送電子郵件 wsdotada@wsdot.wa.gov 或撥打免費電話 855-362-4ADA(4232)，以其他格式獲取此資料。听力丧失或听觉障碍人士可拨打711联系Washington州转接站。

Af-soomaaliga – SOMALI

Ciwaanka VI Ogeysiiska Dadweynaha

Waa siyaasada Waaxda Gaadiidka Gobolka Washington (WSDOT) in la xaqiijiyo in aan qofna, ayadoo la cuskanaayo sababo la xariira isir, midab, ama wadanku kasoo jeedo, sida ku qoran Title VI (Qodobka VII) ee Sharciga Xaquuqda Madaniga ah oo soo baxay 1964, laga saarin ka qaybgalka, loo diidin faa'iidooyinka, ama si kale loogu takoorin barnaamijyadeeda iyo shaqooyinkeeda. Qof kasta oo aaminsan in difaaciisa Title VI la jebiyay, ayaa cabasho u gudbin kara Xafiiska Sinaanta iyo Xaquuqda Madaniga ah (OECR) ee WSDOT. Si aad u hesho xog dheeraad ah oo ku saabsan hanaannada cabashada Title VI iyo/ama xogta la xariirta waajibbaadkeena ka caagan takoorka, fadlan la xariir Iskuduwaha Title VI ee OECR oo aad ka wacayso 360-705-7090.

Macluumaadka Xeerka Naafada Maryanka (ADA)

Agabkaan ayaa ku heli kartaa qaab kale adoo iimeel u diraaya Xafiiska Sinaanta iyo Xaquuqda Madaniga ah oo aad ka helayso wsdotada@wsdot.wa.gov ama adoo wacaya laynka bilaashka ah, 855-362-4ADA(4232). Dadka naafada maalka ama maalku ku adag yahay waxay ku codsan karaan wicitaanka Adeega Gudbinta Gobolka Washington 711.