



Ramp & Roadway

Northwest Region

Average Daily Volumes

2016



Washington State
Department of Transportation

Table of Contents

Summary Report.....	3
Map.....	5
Legend.....	6
I-5.....	7
SR 18.....	38
I-90.....	45
SR 99.....	56
SR 167.....	59
I-405.....	64
SR 509.....	80
SR 518.....	84
SR 520.....	87
SR 522.....	93
SR 525.....	96
SR 526.....	98
SR 599.....	100
Appendix.....	102

RAMP AND ROADWAY TRAFFIC VOLUME REPORT

2016 SUMMARY REPORT

During 2016, the Traffic Management Center (TMC) of the Northwest Region updated the 2015 Ramp and Roadway Volumes Report. Traffic counts were taken from January 2016 through December 2016 from vehicle detection loops and tube counters. Tube counts are indicated by a “T” adjacent to the volume box.

The following interstate and state highways are included in this report:

- 1) I-5 from the Pierce County Line to the Stillaguamish River
- 2) SR-18 from I-5 to Issaquah-Hobart Road
- 3) I-90 from 4th Ave S in Seattle to Edgewick Road (Exit 34)
- 4) SR-99 from SR-599 Pacific Hwy S to SR-509 S. Holden St
- 5) SR-167 from 15th St SW to I-405
- 6) I-405 from I-5 in Tukwila to I-5 in Lynnwood
- 7) SR-509 from S 188th St to 1st Ave Bridge S
- 8) SR-518 from SR-509 to I-5
- 9) SR-520 from I-5 to SR-202 Redmond Way
- 10) SR-522 from I-405 to Echo Lake Road
- 11) SR-525 from Alderwood Mall Blvd to SR-99 Pacific Hwy
- 12) SR-526 from Airport Rd to I-5
- 13) SR-599 from I-5 to SR-99 Pacific Hwy

Average weekday volumes within $\pm 5\%$ of adjacent stations were reported in Ramp and Roadway. Volume data outside $\pm 5\%$ were considered unreliable and given a “NA” designation. AM and PM peak volumes were not balanced because they occurred at different times.

Average weekday volumes (AWD) were computed from Tuesday through Thursday data. AM and PM peaks correspond to the highest hourly volumes. If a peak occurred outside of 6 to 9:45 AM or 2:30 to 6:45 PM, it is indicated in the report with an asterisk (*). The peak times for those locations were noted in the appendix.

NOTE: All roadway drawings are NOT drawn to scale.

2016 SUMMARY REPORT

Special thanks go to the Northwest Region Traffic Management Center engineers and FLOW operators for their work in compiling and analyzing the data for this report.

An electronic copy of the ramp and roadway data sheets contained in this report is also posted on our website at the following address:

<http://www.wsdot.wa.gov/Northwest/TrafficVolume>

For more information on this report, please contact:

Traffic Management Center
15710 Dayton Avenue North
P.O. Box 330310
Seattle, WA 98133-9710

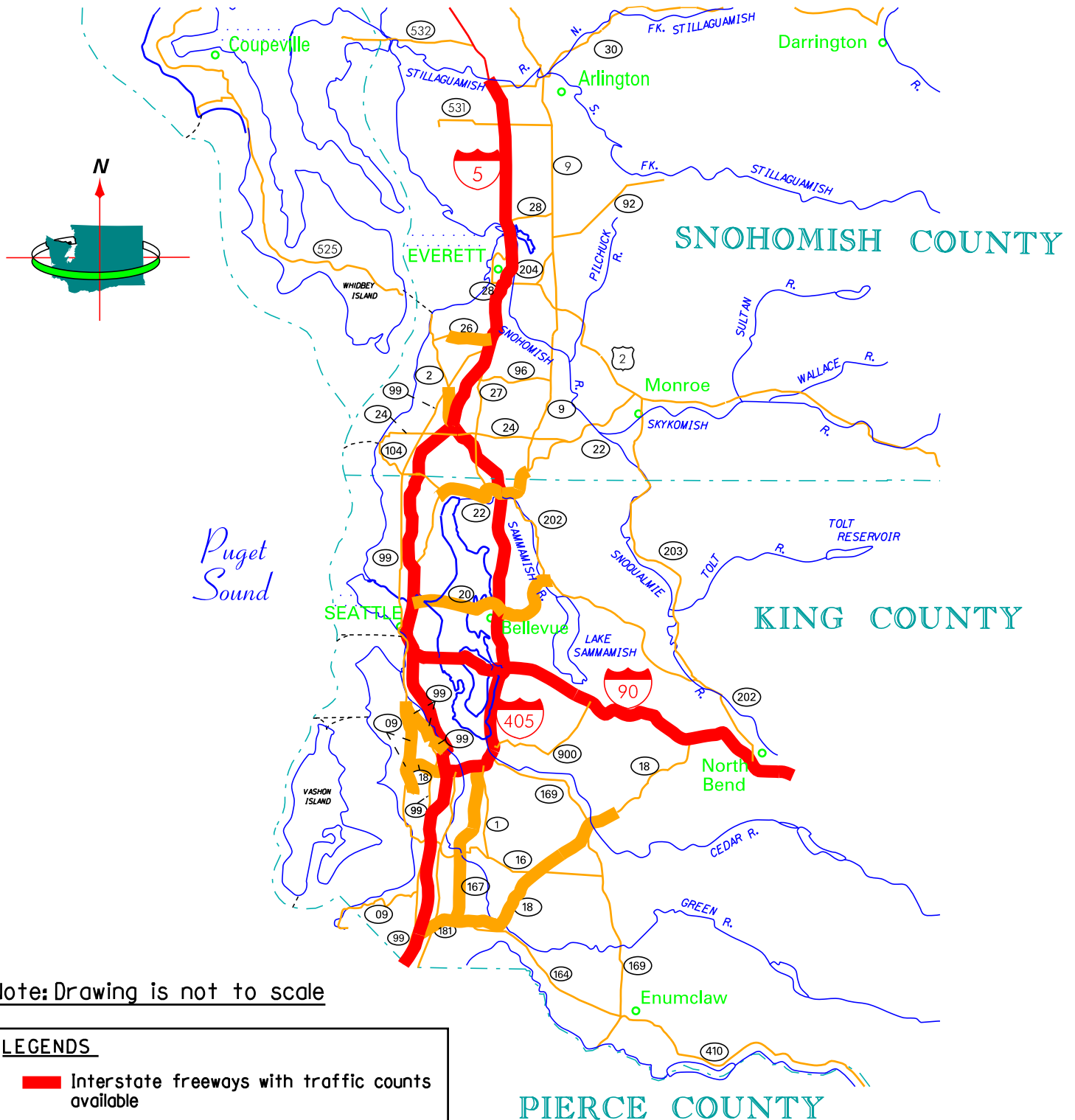
Telephone: (206) 410-0005 (message)
Fax: (206) 440-4804



**Washington State
Department of Transportation**


NORTHWEST REGION

YEAR 2016 RAMP AND ROADWAY COUNT LOCATIONS

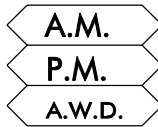


Note: Drawing is not to scale

LEGEND



ramp volume

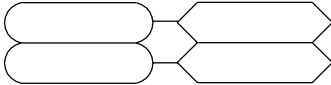


high-occupancy vehicle (HOV) lane volume



mainline volume
(does not include HOV lane volume)

SB AM
SB

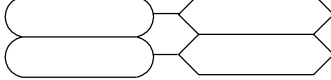


WB AM
WB



I-5 and I-90
reversible lane volume


NB PM
NB




EB PM
EB



SB AM
SB




WB AM
WB




I-5 and I-90
reversible ramp volume

NB PM
NB



EB PM
EB



HOV facility



beginning or end of HOV facility



metered ramp shoulder



peak hour occurred outside of normal peak hour
(6 to 9:45 AM or 2:30 to 6:45 PM; See Appendix)

S

speed data available at this location

T

data obtained from tube counters

A.M.

am peak hour volume

P.M.

pm peak hour volume

CONSTR

data not available due to construction

A.W.D.

average weekday volume

N.A.

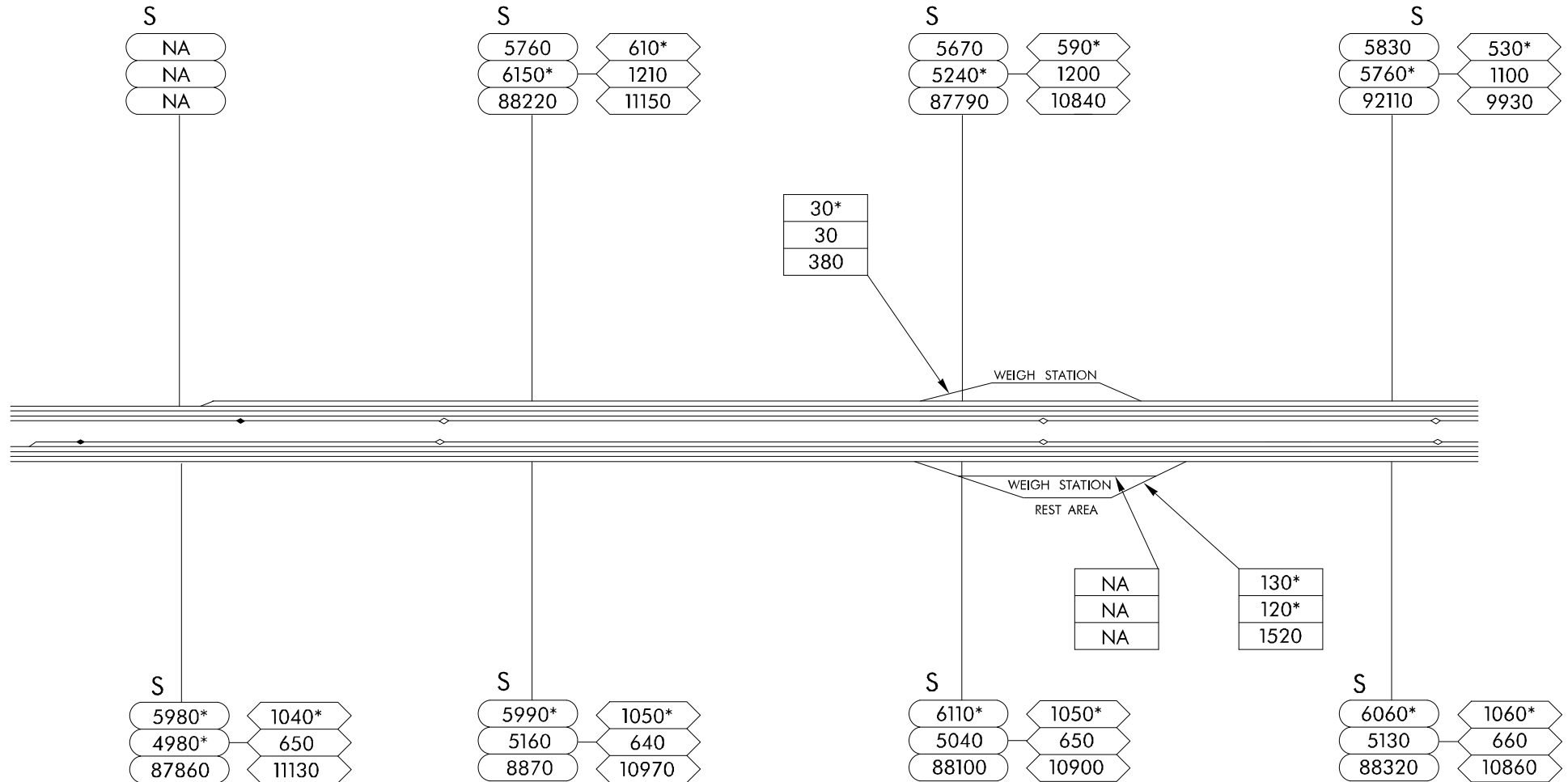
data not available

Pierce County Line

S 375TH ST

Federal Way WeighStn

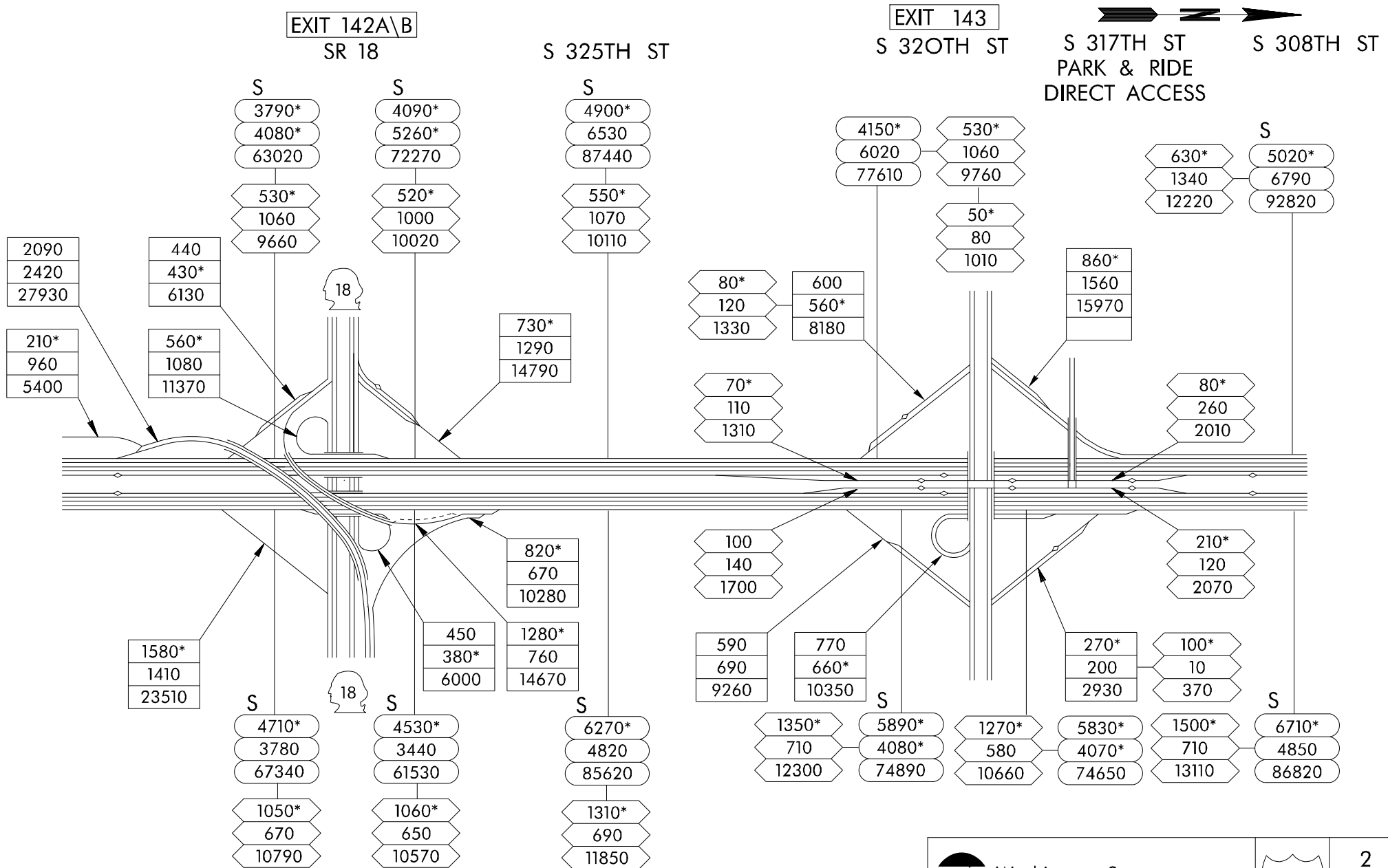
Enchanted PKWY



Washington State
Department of Transportation



1
OF
31



Washington State
Department of Transportation



2
OF
31

S 298TH ST

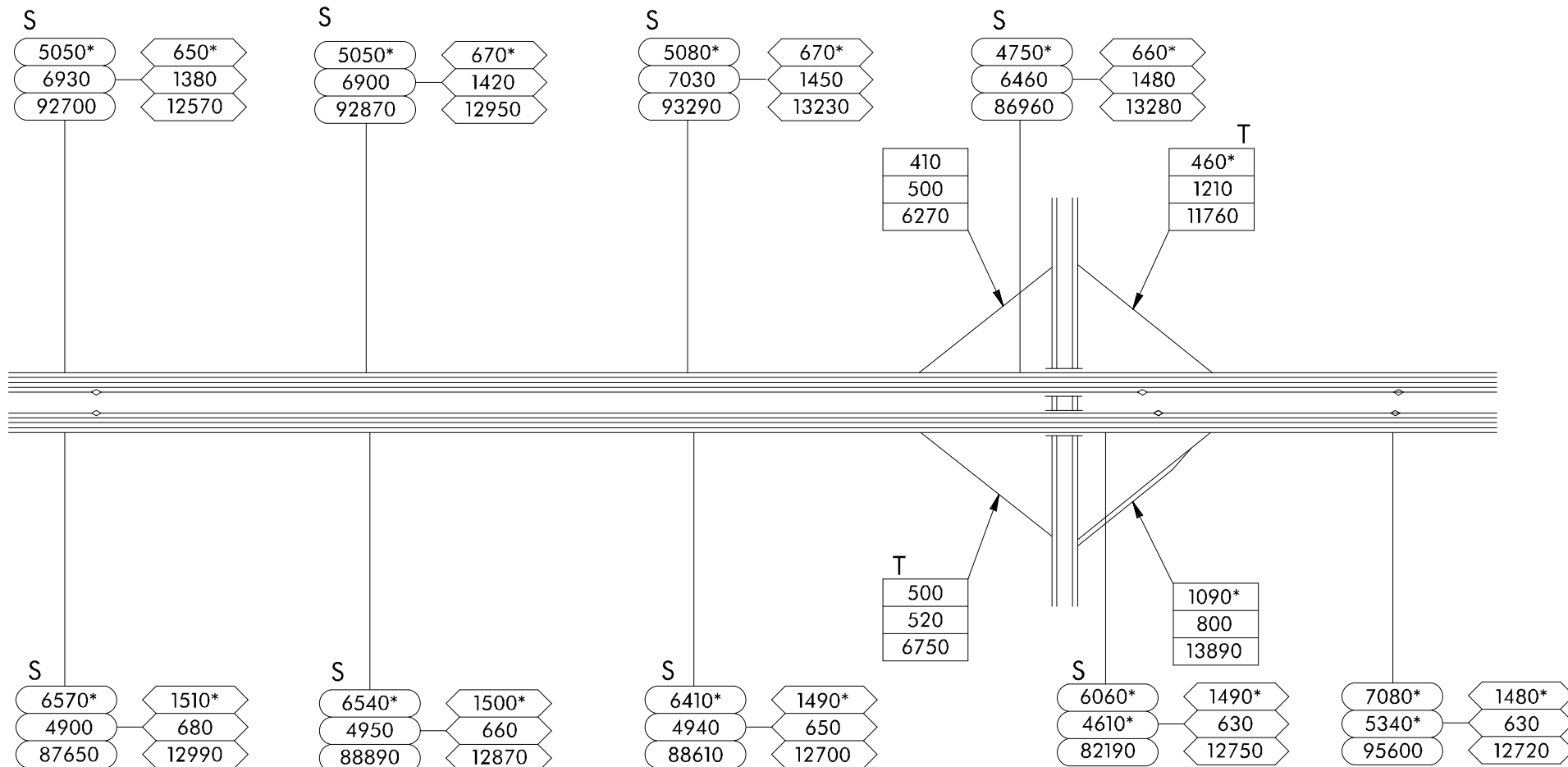
S 288TH ST

S 282ND ST

EXIT 147

S 272ND ST

S 266TH ST



Washington State
Department of Transportation



3
OF
31

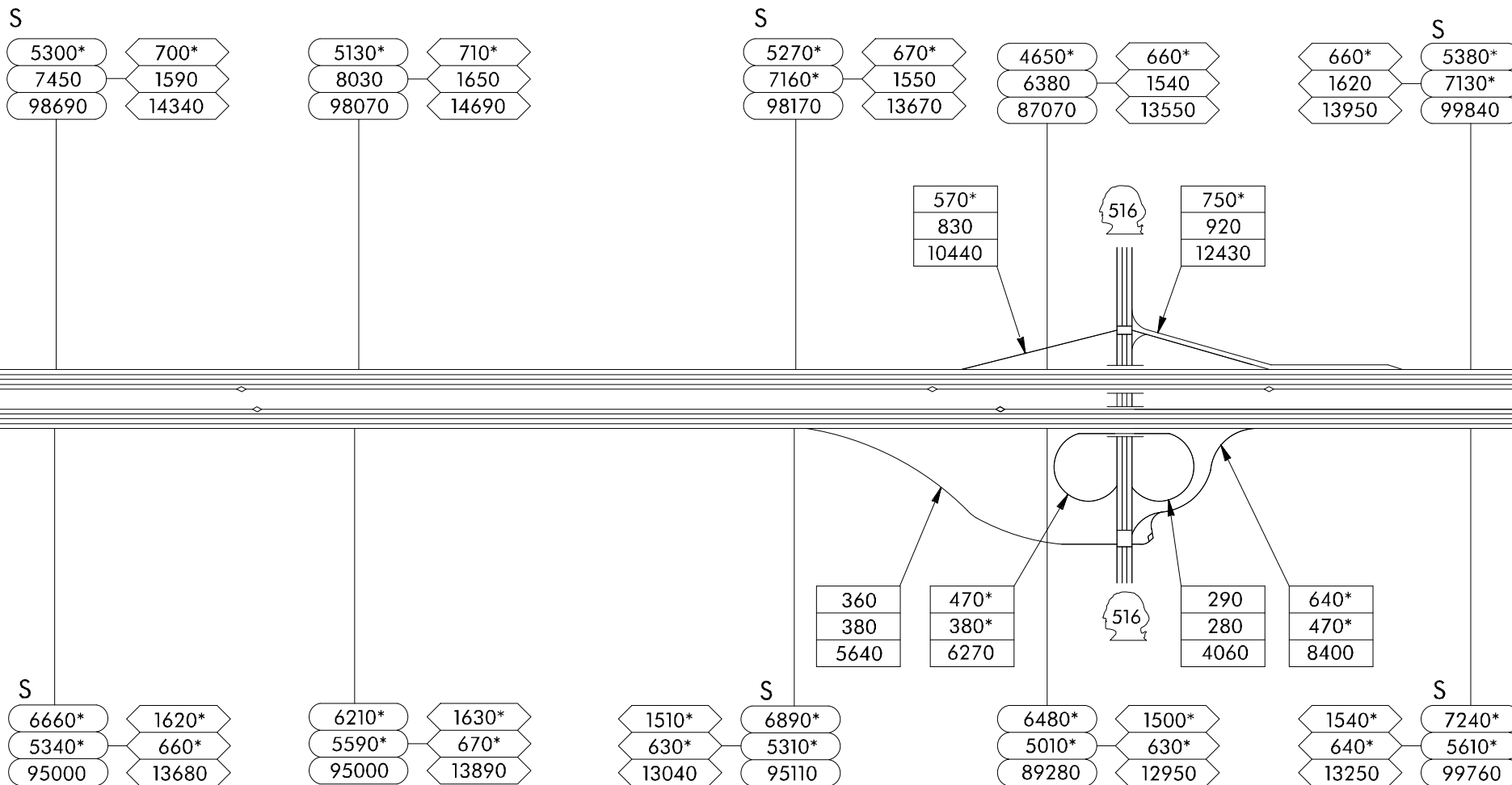
S 260TH ST

S 252ND ST

S 243RD ST

EXIT 149A/B
SR 516

S 216TH ST



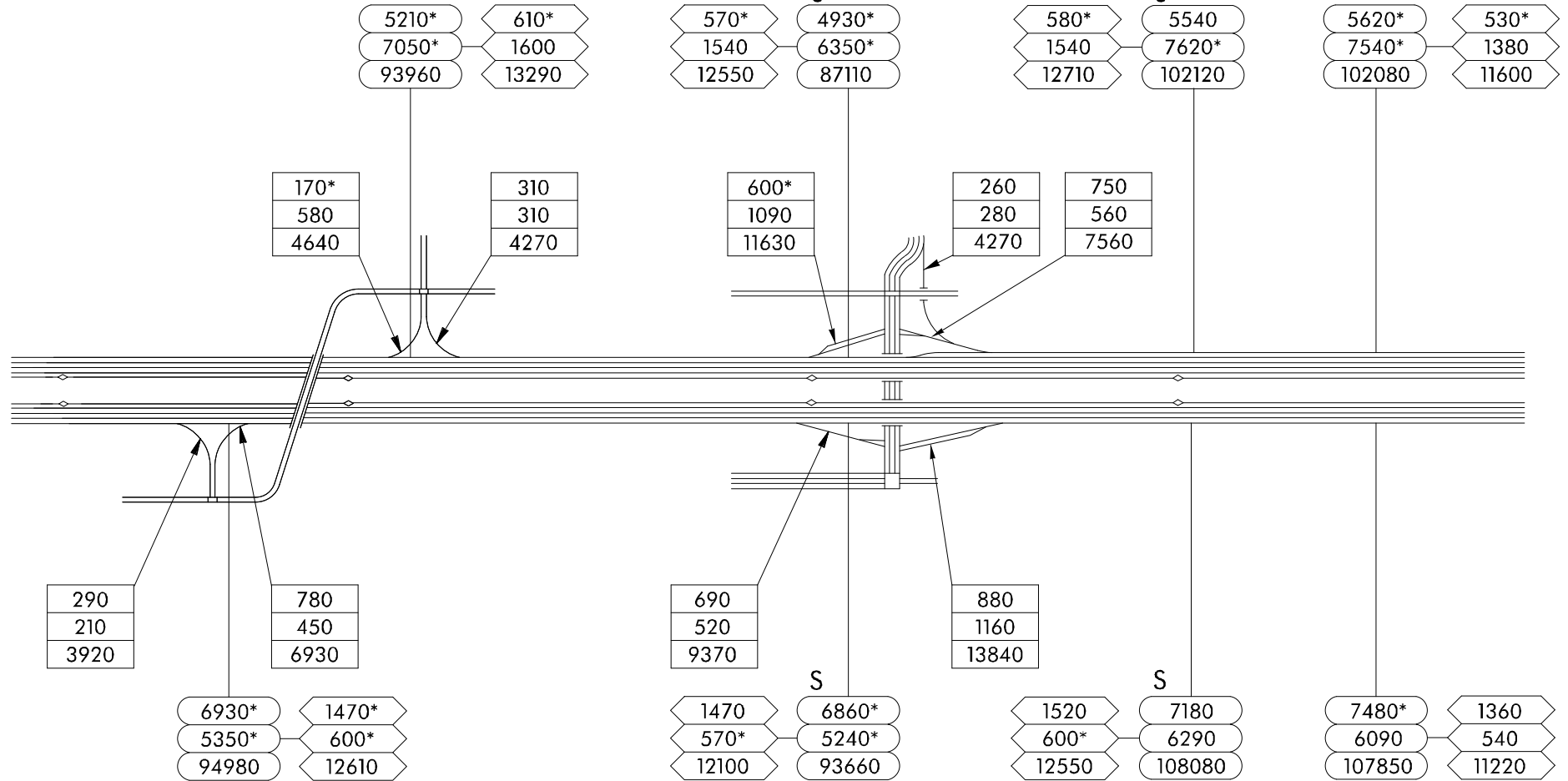


EXIT 151
S 200TH ST
MILITARY RD

EXIT 152
S 188TH ST
ORILLIA RD

S 184TH ST

S 178TH ST



Washington State
Department of Transportation



5
OF
31

S 172ND ST

S

5750*	480*
7580*	1270
102730	10380

EXIT 154A
Klickitat Dr
Southcenter Pkwy

METERED

1160*
1340
17710

200*
510
4330

440*
580*
6840

S

1150
510
9670

EXIT 154A/B
SR 518
I-405

1590	360*
1790*	660
27170	7510

EXIT 154B
S 154th St
Southcenter Blvd

4860*	750*
6080*	1520
80270	14770



1020*
1000*
16590

1200
1660
21850

850*
1060
11820

T

150
130*
2120

S

440*
960
8390

T

350*
330
4210

990
980
15310

1700*
1310*
22520

560
190
3240



5720*
3400
63390

1050*
1110*
17500

NA
NA
NA

METERED

690*
890
10650

90
60
800

7500*	1270
6070	540
107960	10730

7940*	1130
5420*	500
103170	9520



Washington State
Department of Transportation



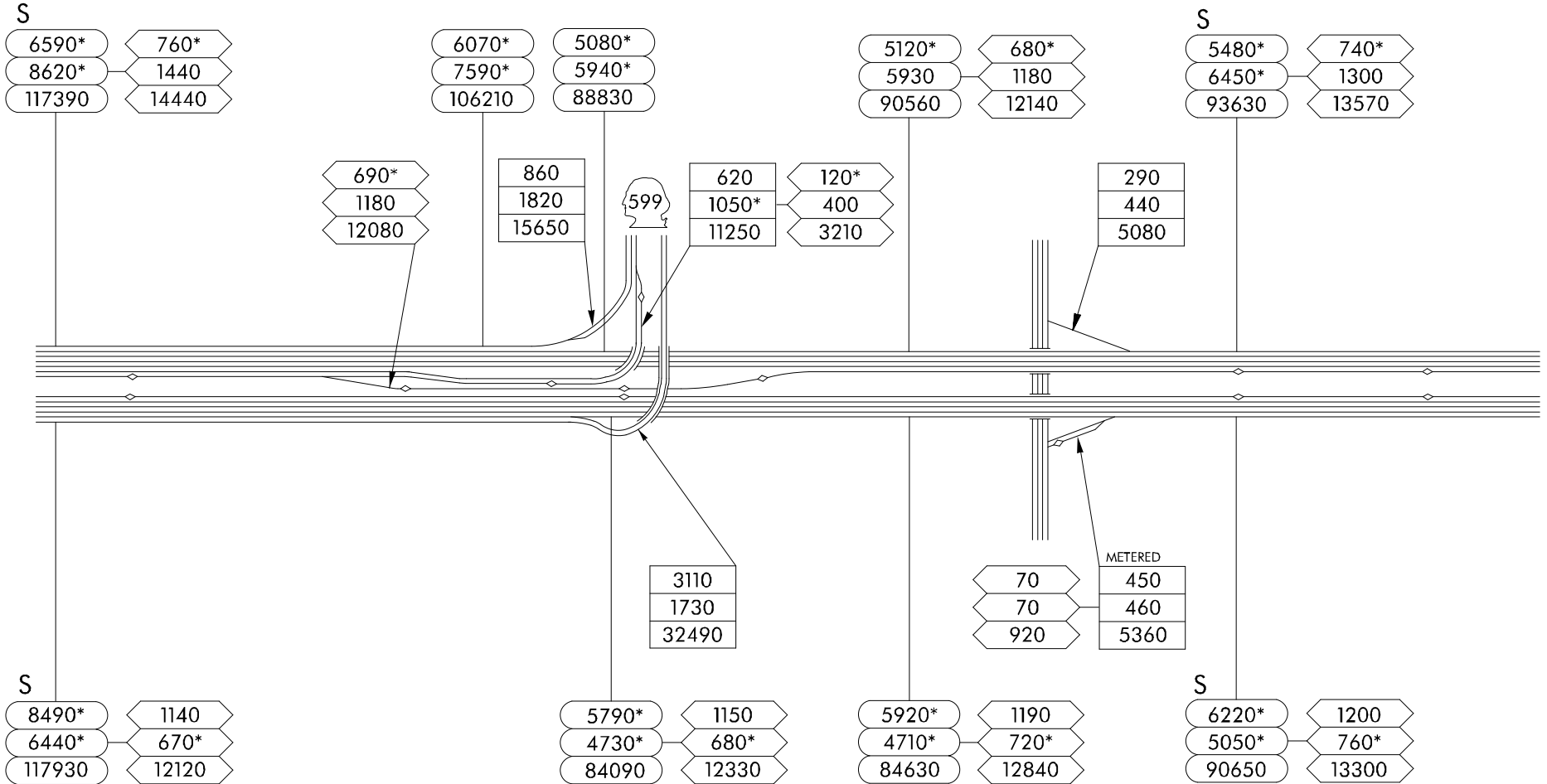
6
OF
31

S 144TH ST

EXIT 156
SR 599

EXIT 156
INTERURBAN
AVE

S 129TH ST



Washington State
Department of Transportation



7
OF
31

EXIT 157
SR 900
M L KING JR WAY S

EXIT 158
S BOEING
ACCESS RD

S NORFOLK ST

S BENEFIT ST

S THISTLE ST



4450*
5600
83300

770*
1270
13410

5230
6540
94360

780*
1280
13450

S
5480
6830
100080

850*
1370
14800

S
5610
6990
98530

920*
1470
16230

S
5390
6780
98150

860*
1390
15060

METERED

690*
810*
10800

90*
400
2540

790
1000
10550

1200*
1920
21320

980
390*
7910

NA
NA
NA

1190
1960
19340



1170
860
11600

840
710
11060

580
350
5100

1110
830
11180

1430
1120
16750

METERED
430*
630*
6430

40
60
630

360*
580*
6400

NA
NA
NA

5940*
4430*
77570

1270
810*
14010

6200*
4820*
83030

1210
760*
13220

S
6090*
5110*
87970

1280
800*
13790

S
6730*
5350*
89150

1380
790
13790

S
6390*
5370*
88970

1360
850*
13900



Washington State
Department of Transportation



8
OF
31

S Holden ST

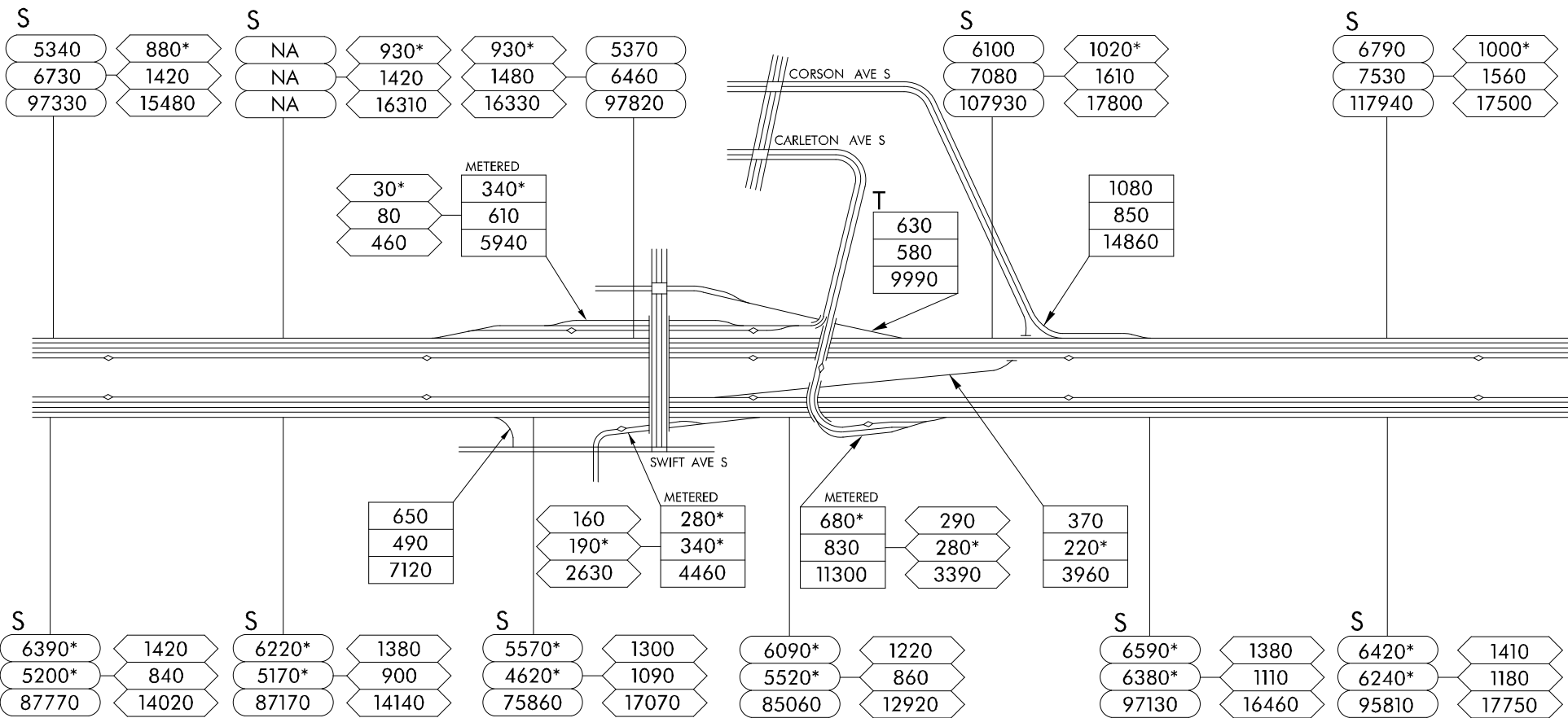
S Holly ST

EXIT 161
ALBRO PL
SWIFT AVE S

EXIT 162
CORSON AVE S
S MICHIGAN ST

S Pearl ST

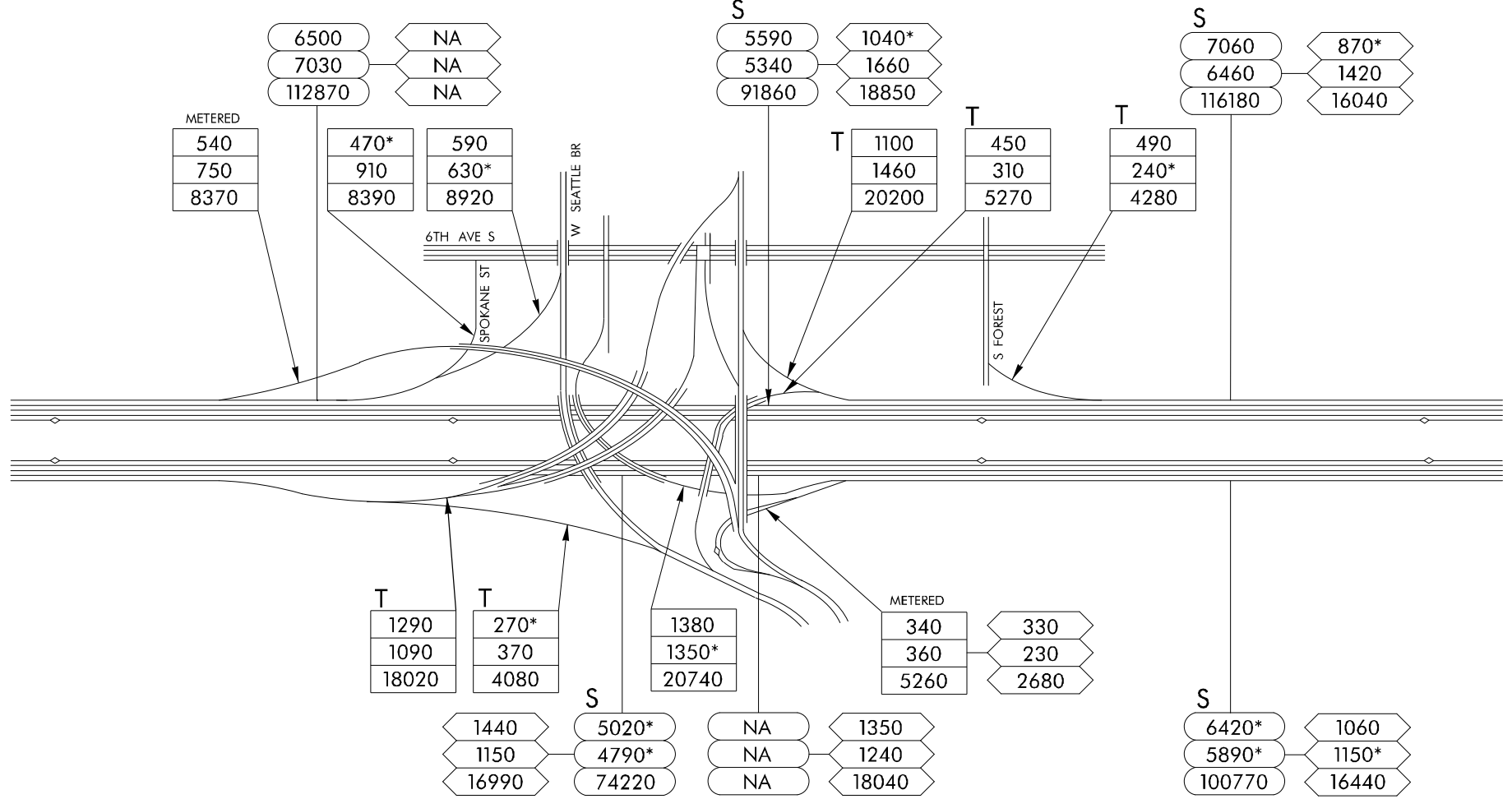
S OREGON ST



EXIT 163/163A
S SPOKANE ST
COLUMBIAN WY
W SEATTLE BR

EXIT 163B
S FOREST ST

S HOLGATE ST



Washington State
Department of Transportation



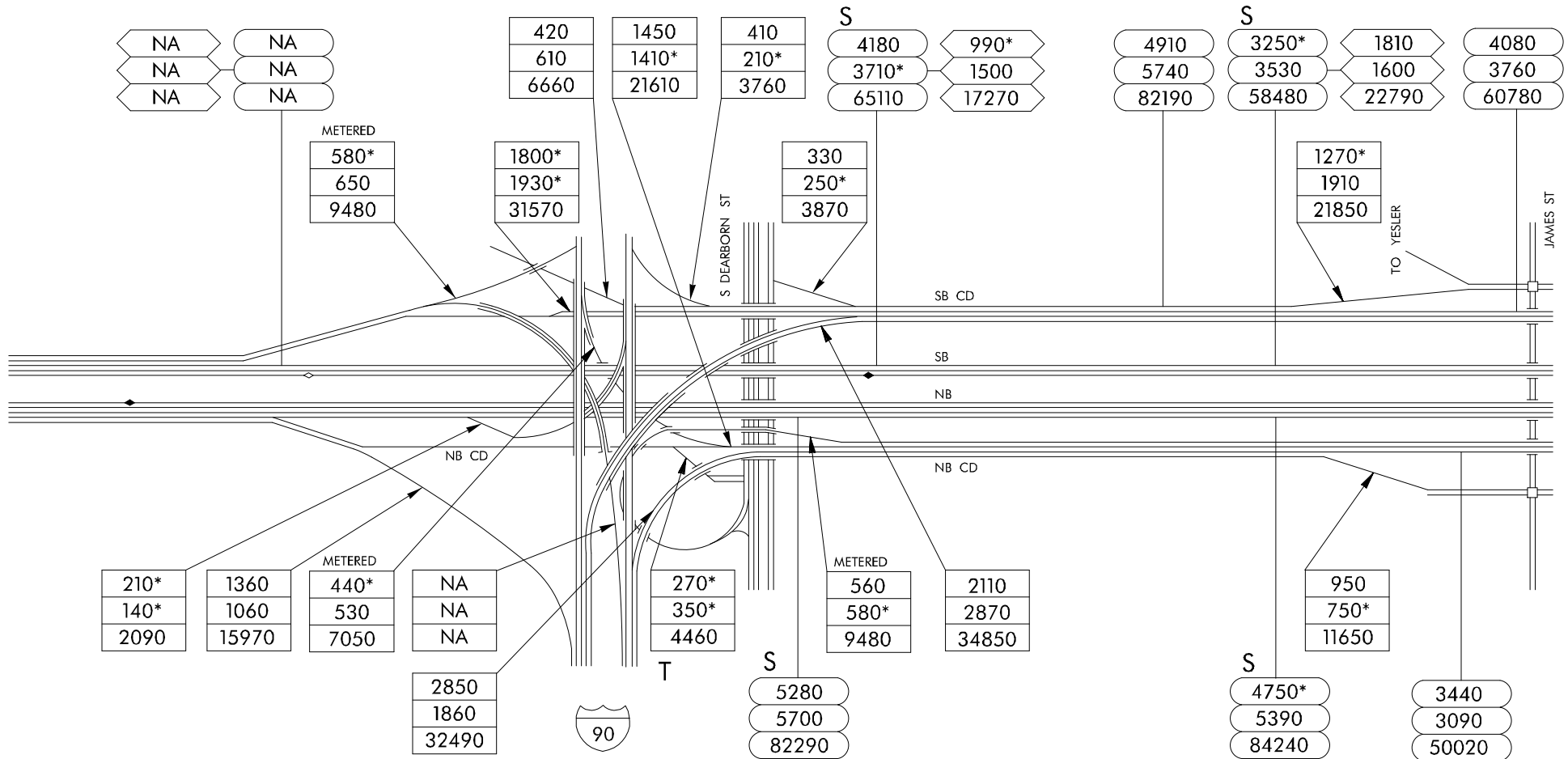
10
OF
31

EXIT 164A
COLLECTOR-DISTRIBUTOR

EXIT 164B
4TH AVE S DEARBORN ST

YESLER WAY

JAMES ST



* es16466_MMN_Stn includes only lanes 1 and 2 for metering purposes.

* _MN_Stn includes only lanes 3 and 4.



Washington State
Department of Transportation



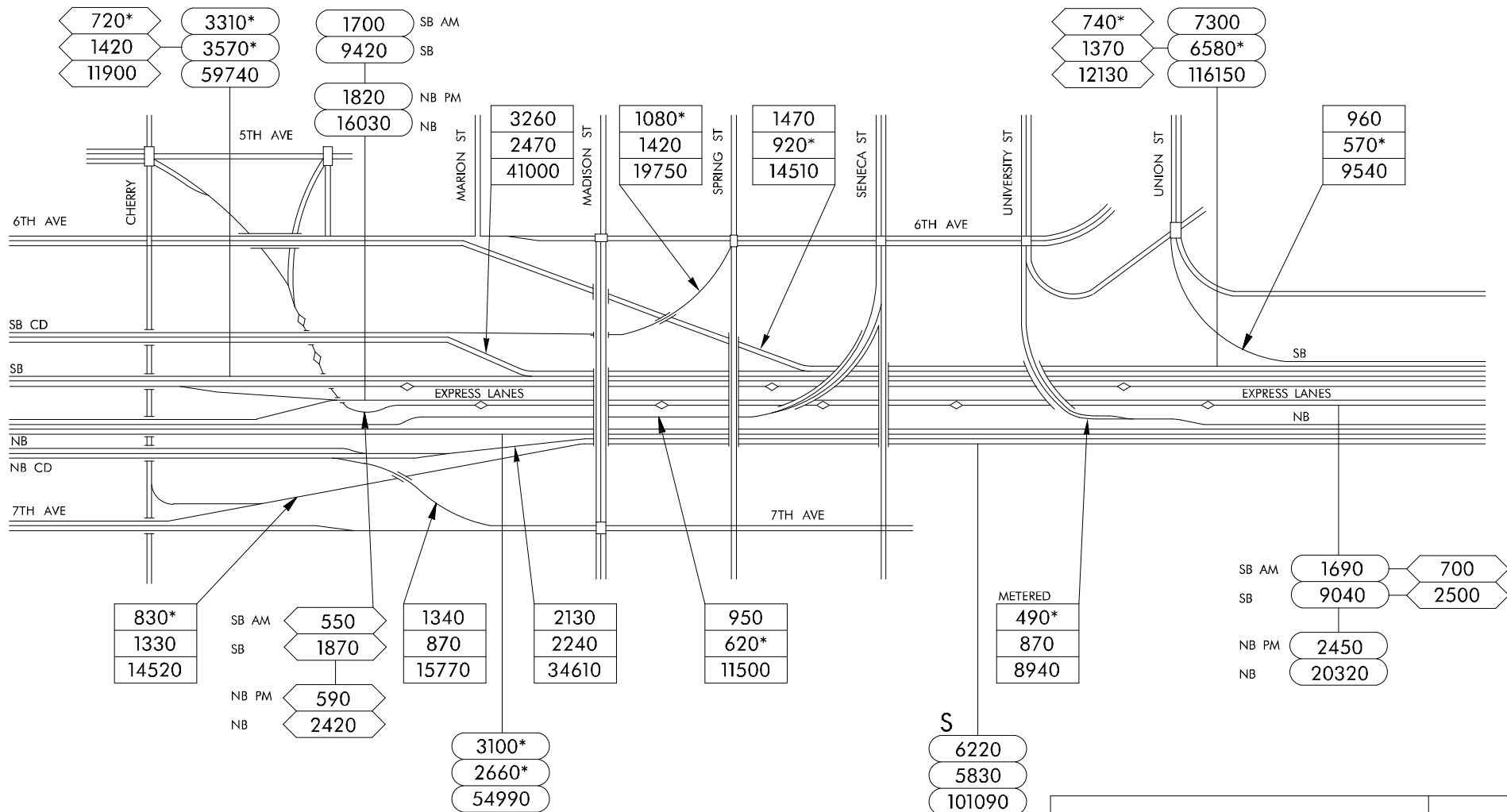
11
OF
31



CHERRY ST

MADISON ST

UNIVERSITY ST



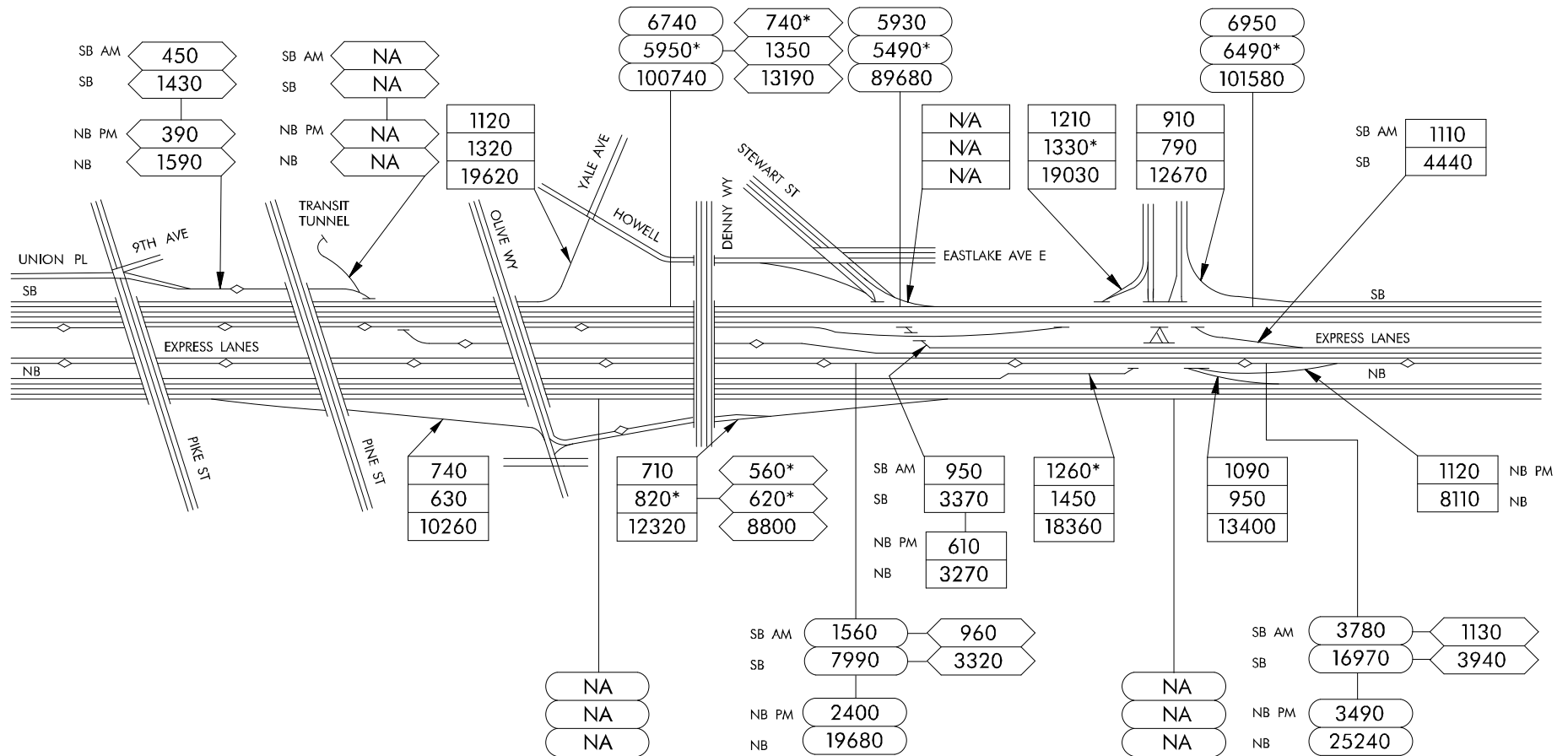
Washington State
Department of Transportation



12
OF
31

EXIT 166
DENNY WAY

EXIT 167
MERCER ST



Washington State
Department of Transportation



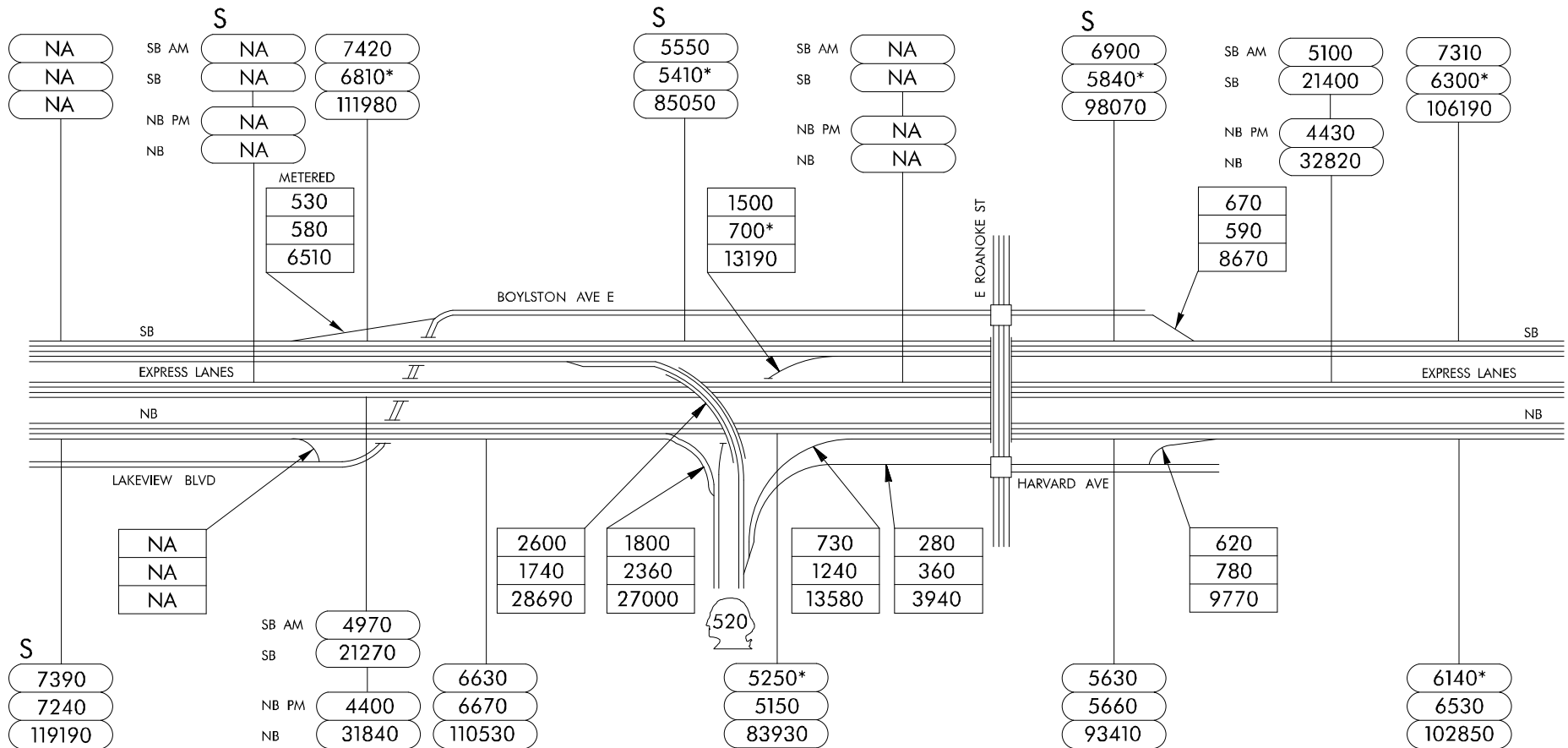
E GALER ST

EXIT 168A
BOYLSTON AVE
LAKEVIEW BLVD

EXIT 168B
ROANOKE ST
SR 520

EXIT 168A
HARVARD AVE
ROANOKE ST

SHIP CANAL
BRIDGE



Washington State
Department of Transportation



14
OF
31

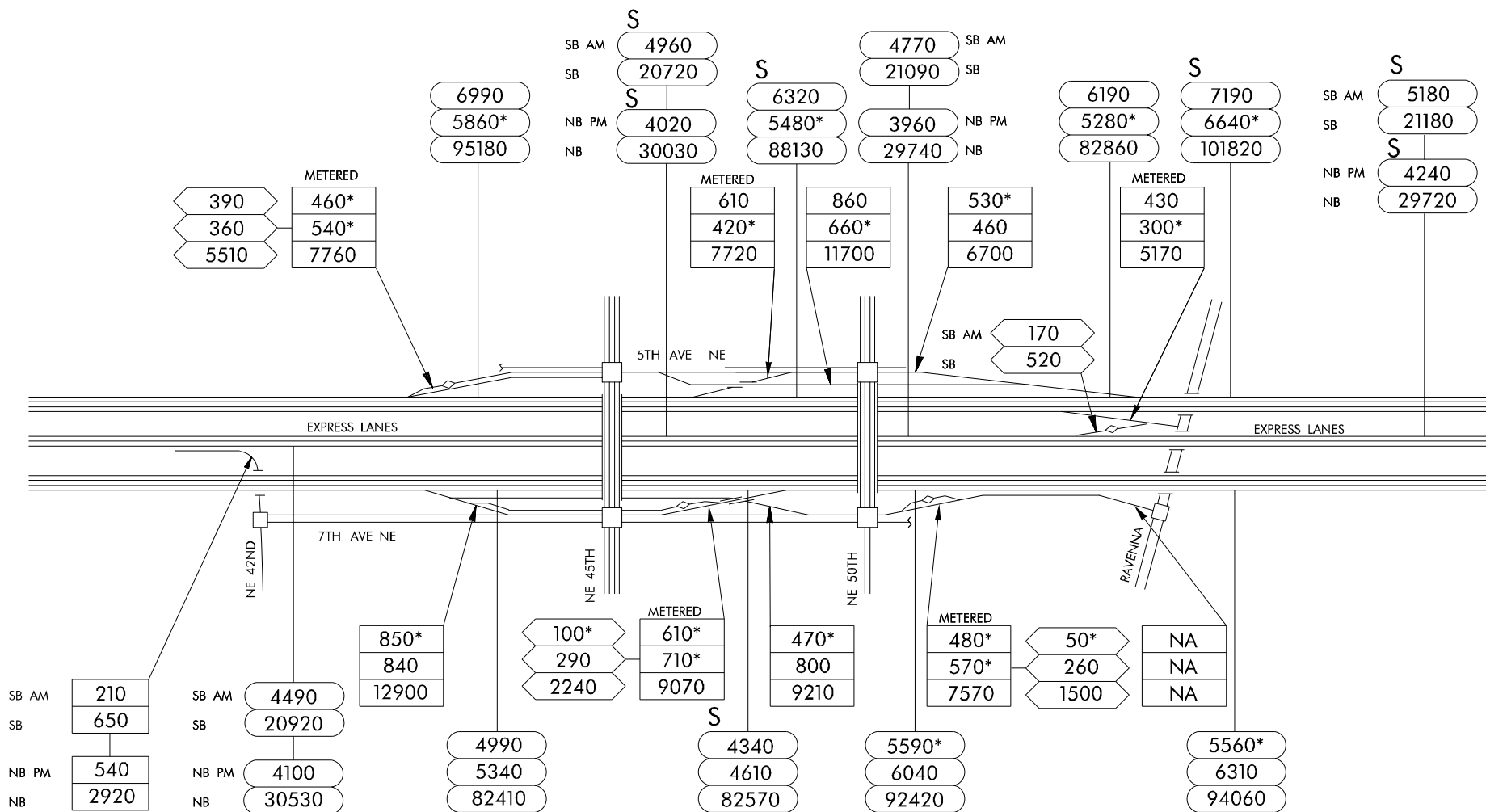
NE 42ND ST

EXIT 169

NE 45TH ST

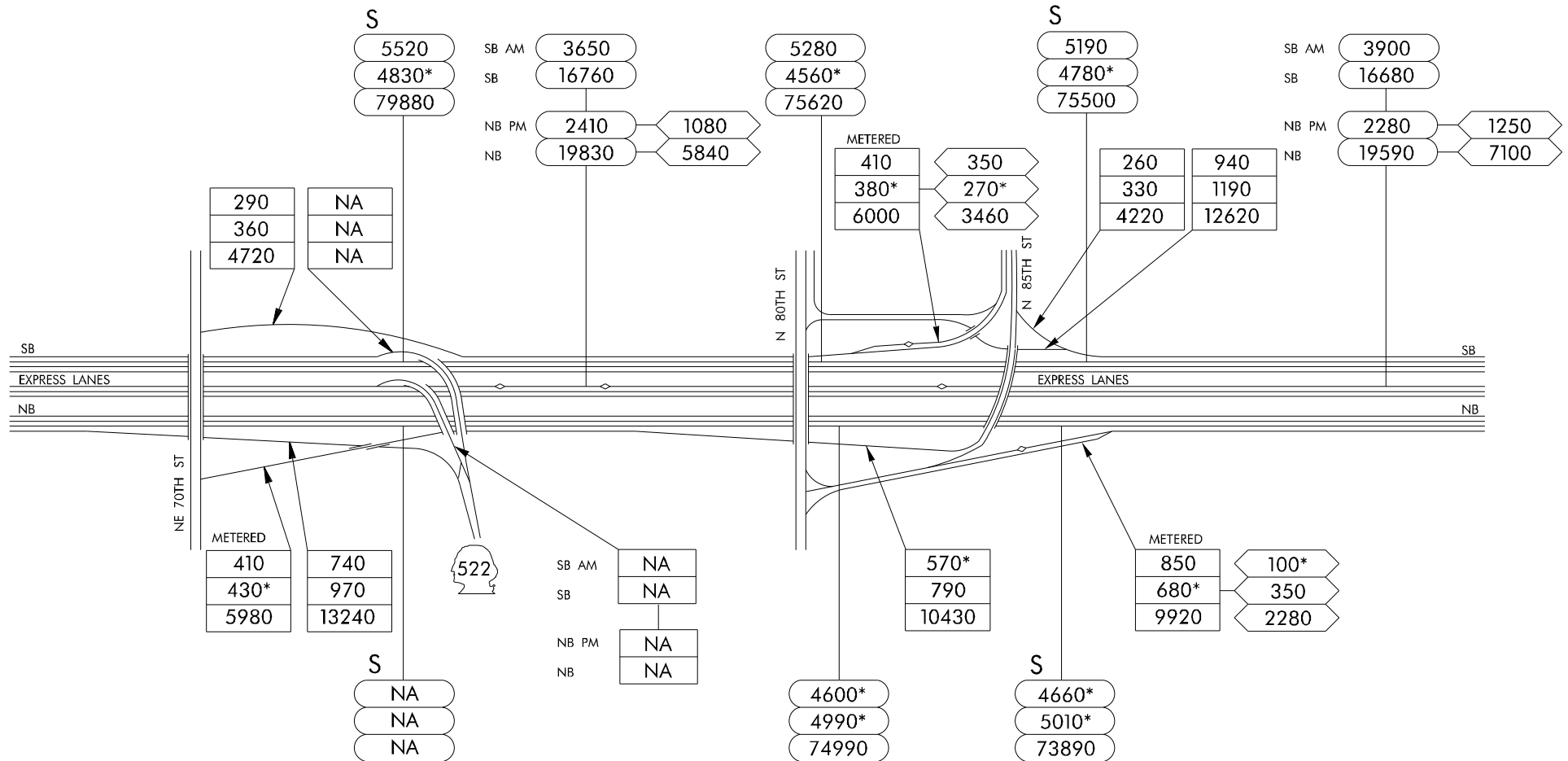
NE 50TH ST

RAVENNA BLVD



EXIT 171
NE 70TH ST
LAKE CITY WY

EXIT 172
NE 80TH ST
NE 85TH ST



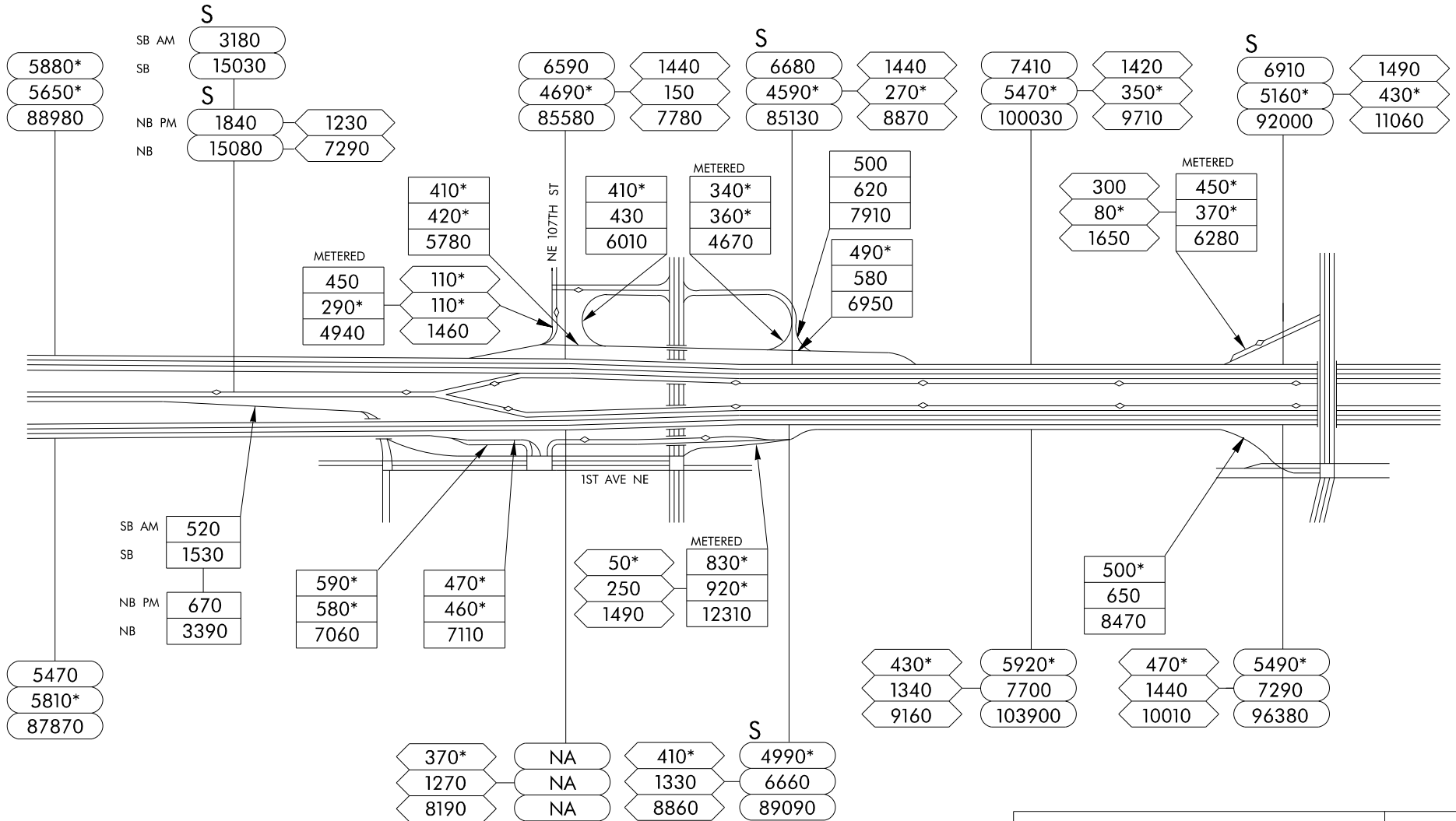
NE 92ND ST



EXIT 173
NE NORTHGATE WY

NE 120TH ST

EXIT 174
NE 130TH ST



Washington State
Department of Transportation



17
OF
31

NE 137TH ST

EXIT 175
SR 523
NE 145TH ST

NE 155TH ST

METRO
NORTH BASE

EXIT 176
NE 175TH ST

6870
4950*
91670

1470
540*
12240

S
5850*
4060*
77090

1510
620
13340

6200*
4930*
88870

1620
750*
15190

S
6120*
4990*
88710

1670
760
15140

1530
730
14230

5440*
4400
77040

METERED
490
430*
7040

1210
440*
10000

523

730*
1070
12480

10
10
100

METRO ONLY
50
60
480

METRO ONLY
60*
50*
430

300
90*
2040

440*
580
6890

5TH AVE NE

660
920
11960

S
5*
5
10

METERED
590
640*
8560

70*
240
1840

METRO ONLY
50
50*
580

METRO ONLY
40
40
540

EXIT TO
NE 175TH
ONLY
540*
740
9270

METERED
480
740
8170

40*
260
1440

5280*
6810*
92820

460*
1390
9780

S
4590*
5870*
80120

470*
1410
10050

5300*
6540*
91110

470*
1450
10380

S
5400*
6650
92990

530*
1630
11770

500*
1530
11200

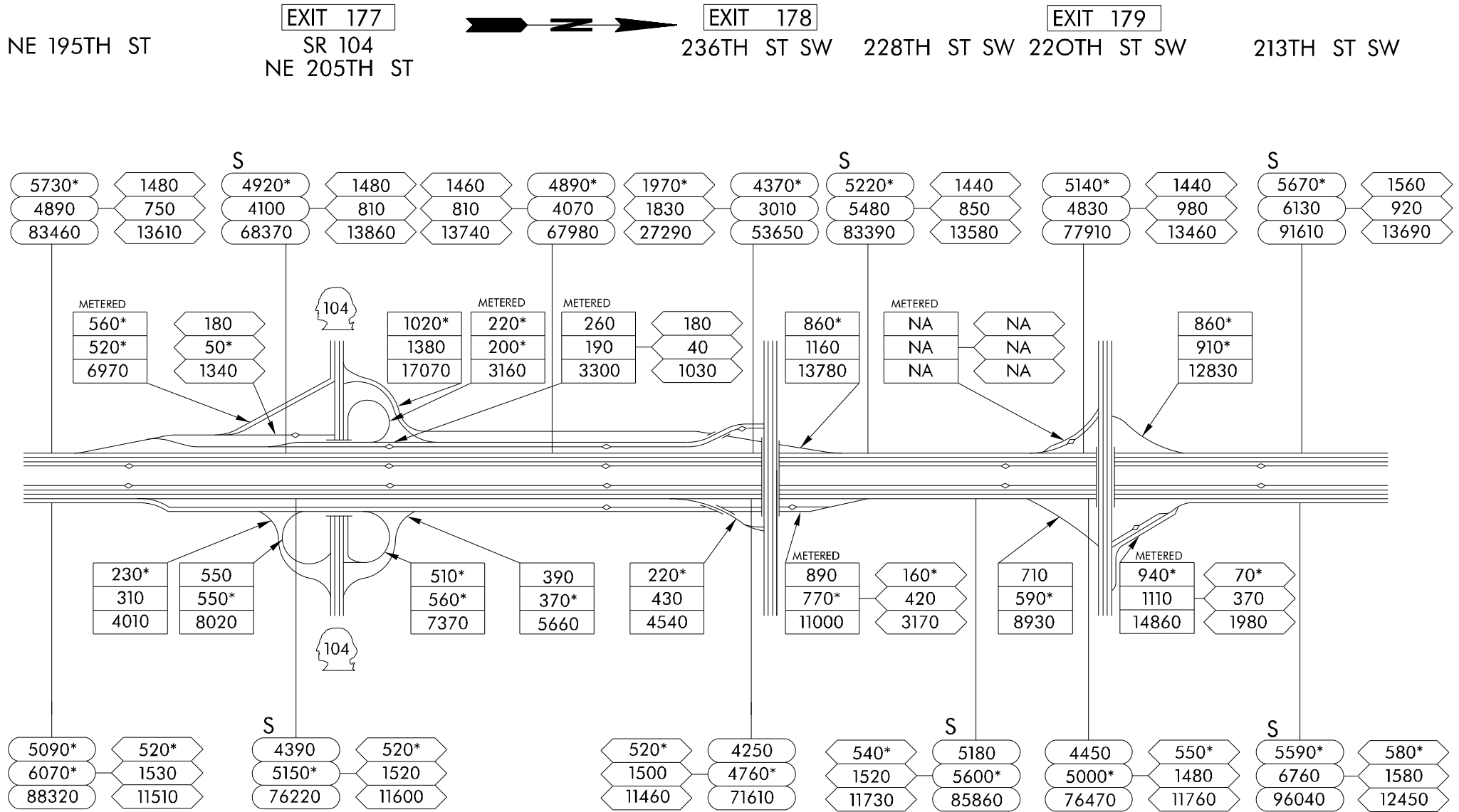
4770
5590*
80190



Washington State
Department of Transportation



18
OF
31



208TH ST SW

LYNNWOOD
PARK & RIDE
DIRECT ACCESS

EXIT 181A

44TH AVE W

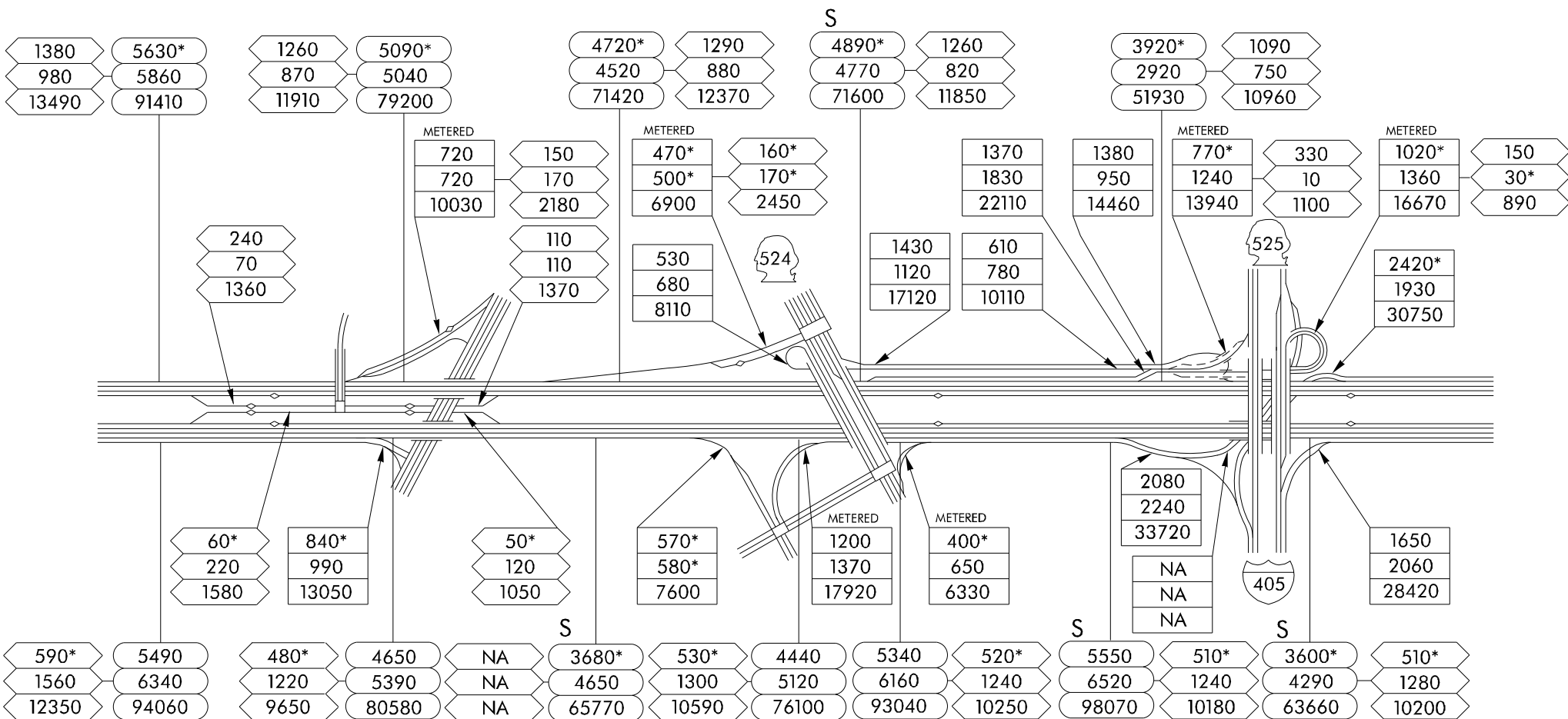
EXIT 181/181B

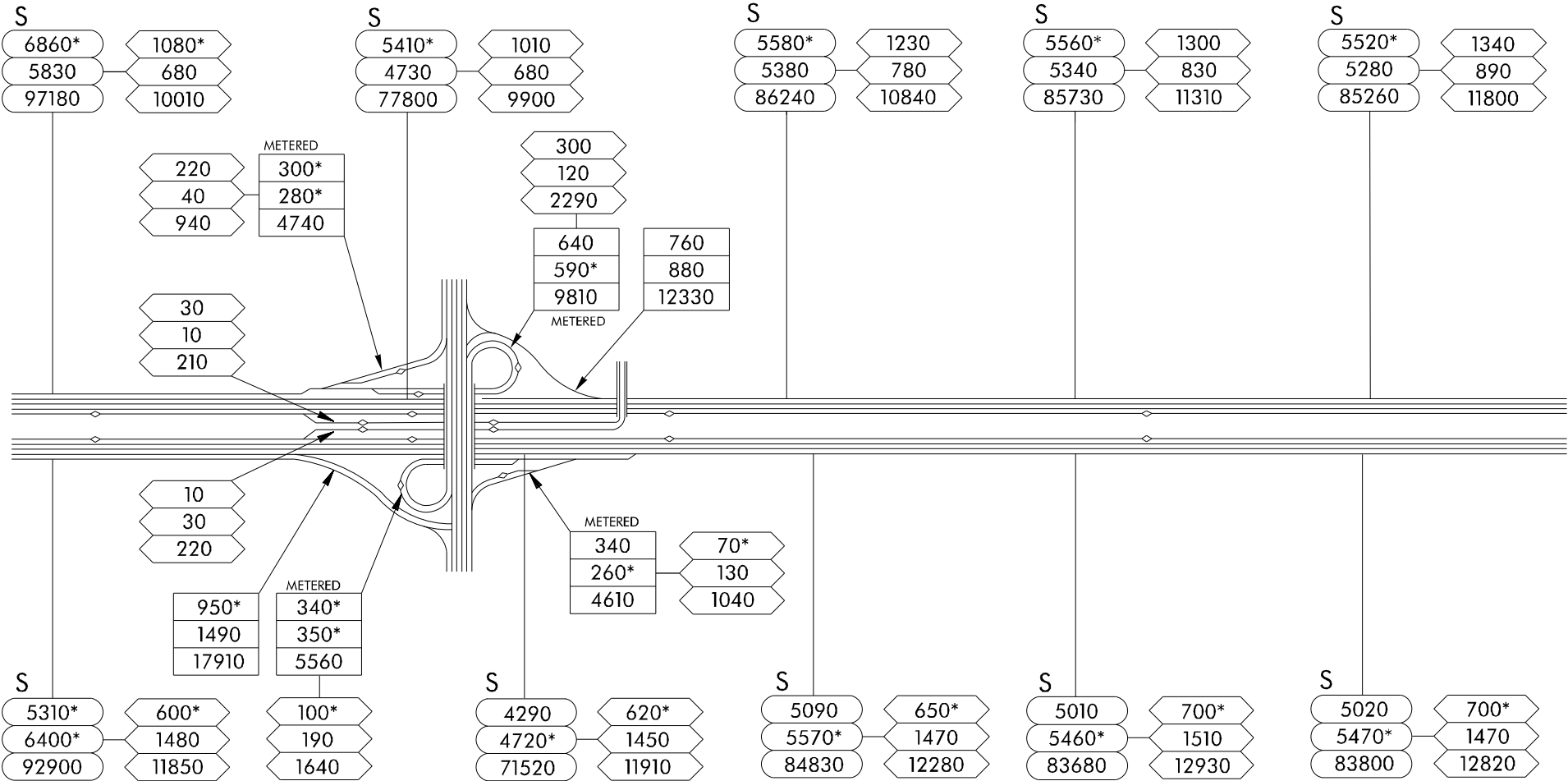
ALDERWOOD MALL PKWY
196TH ST SW

28TH AVE W

EXIT 182

I-405
SR 525





EXIT 186

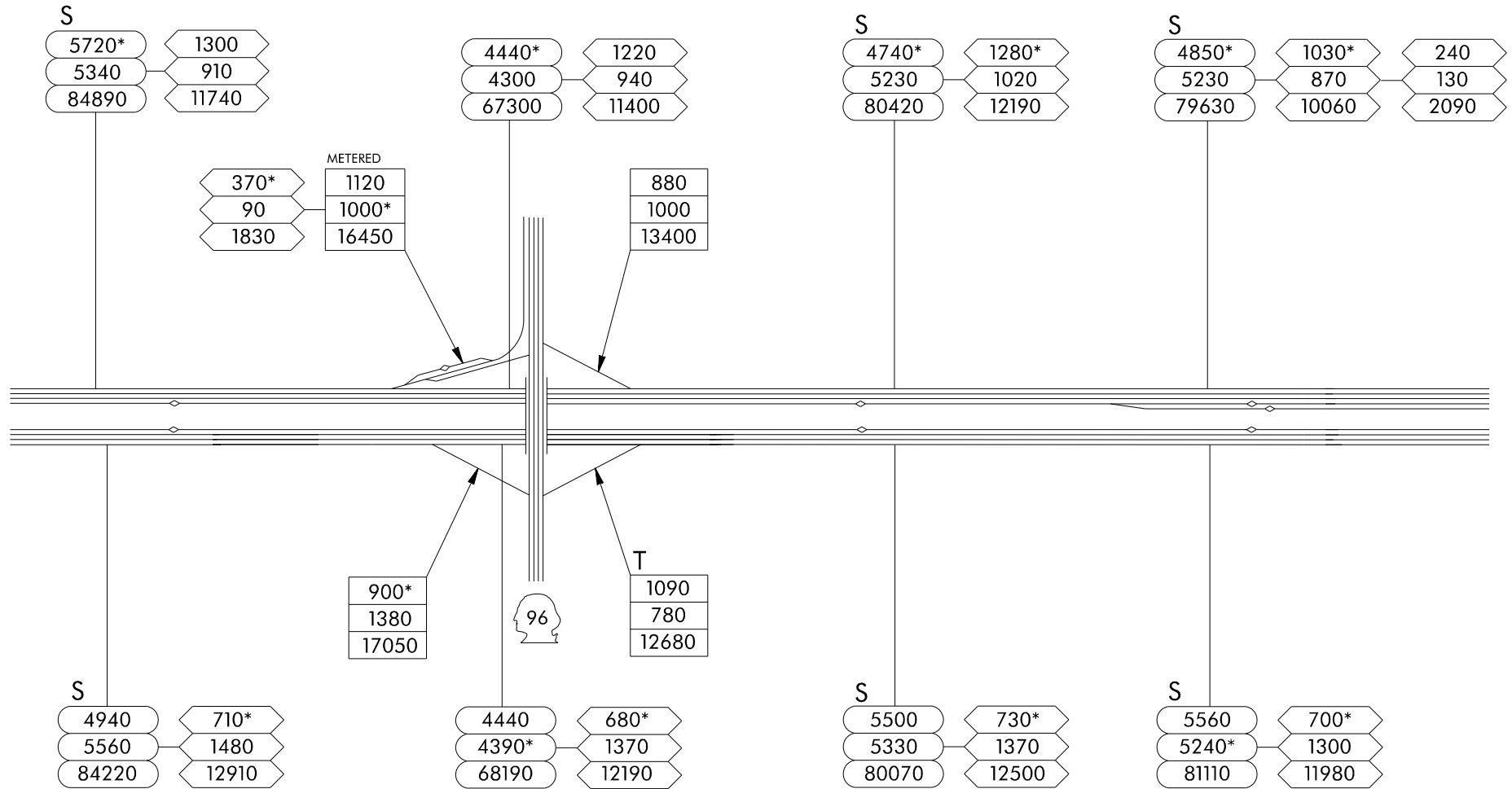
SR 96
128TH ST SW



134TH ST SW

122ND ST SE

118TH ST SE



Washington State
Department of Transportation



22
OF
31

112TH ST SE
PARK & RIDE

106TH ST SE

EVERETT MALL
WAY

EXIT 189

SR 526
SR 99, SR 527 S

77TH ST SE



S

S

S

6150*	1030*
5530	860
82390	9970

1050	5060*
950	5440
11090	81800

3860*	900
3750	730
58860	9490

3890*	880
3800	680
58950	9430

6360*	850*
5970	670
96650	9430

30*
30*
240

80
70*
950

1040*
1220
16210

130*
310
2470

600*
1260
12420

660*
540
8820

1810*
1580*
19920

1060*
1250
16650

2810*
2750
37220

REST AREA
WEIGH STATION

PARK & RIDE

540*
780
9070

1710
990*
16820

850*
1140*
13400

610
460*
7040

690
1420
15250

3540*	640*
3780	1130
56170	10470

5560	630*
6950*	1230
92250	10780

5420	880*
5230*	1210
80440	12070

80*	620*
150	1080
1590	9830

5440	5250*
80820	

3500	650*
3780*	1140
56080	10620



Washington State
Department of Transportation



23
OF
31

73RD ST SE

S

6460*	820*
6100	650
98950	9150

LEXINGTON AVE SE

S

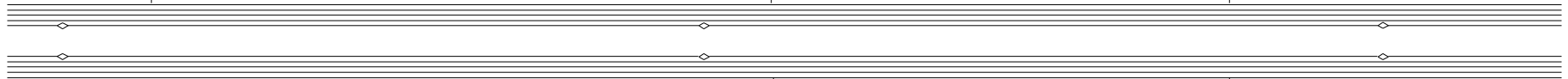
6480*	830*
6140	650
99580	9310

LINCOLN ST



S

6540*	860*
6180	680
98190	9860



S

5550	650*
6860*	1350
91310	11380

S

5550	630*
6500*	1390
91110	11490

S

5660	650*
6780*	1480
92340	12260



Washington State
Department of Transportation



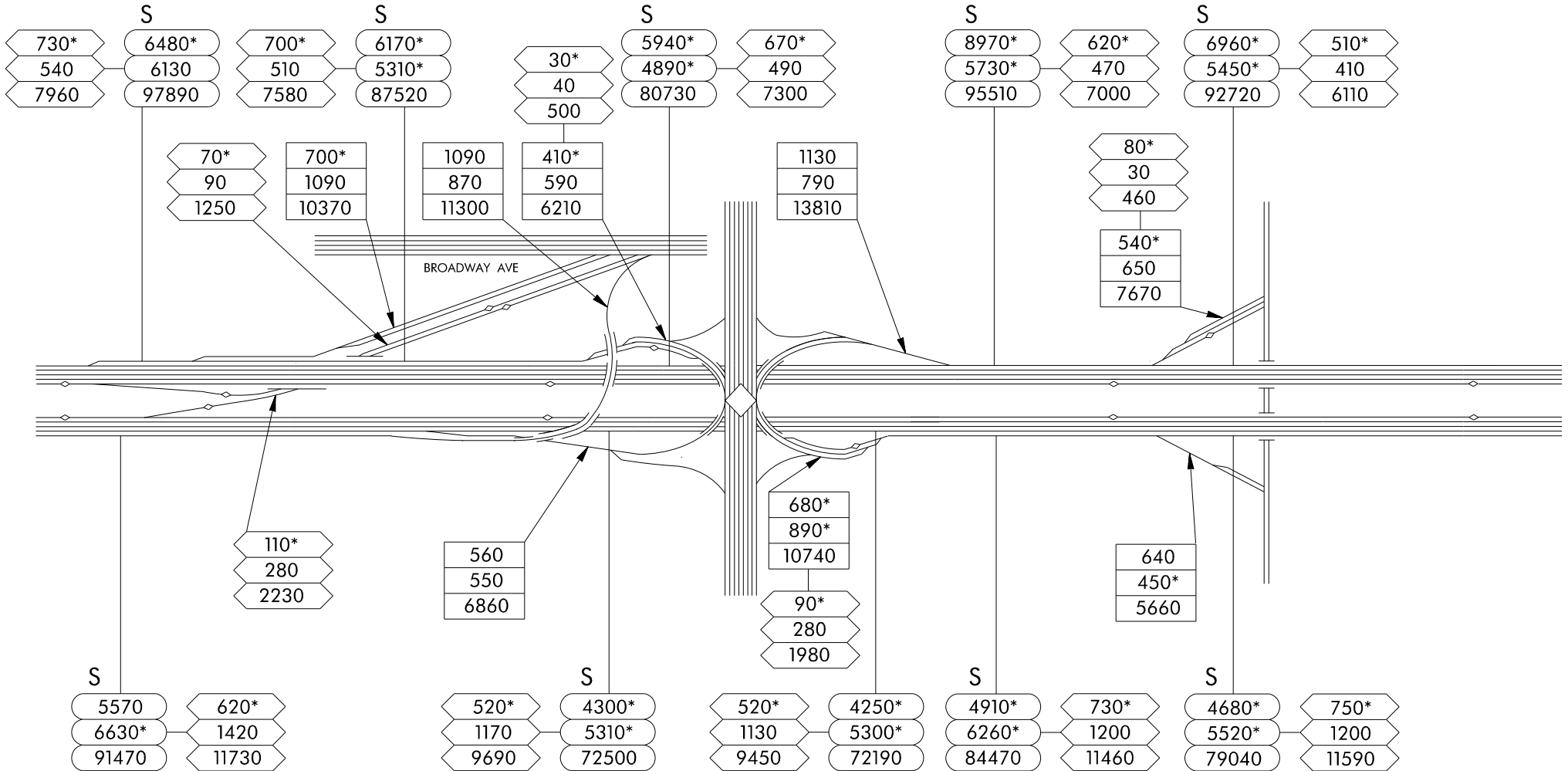
24
OF
31

49TH ST SE

EXIT 192
41ST ST SE

36TH ST SE

EXIT 193
PACIFIC AVE



Washington State
Department of Transportation

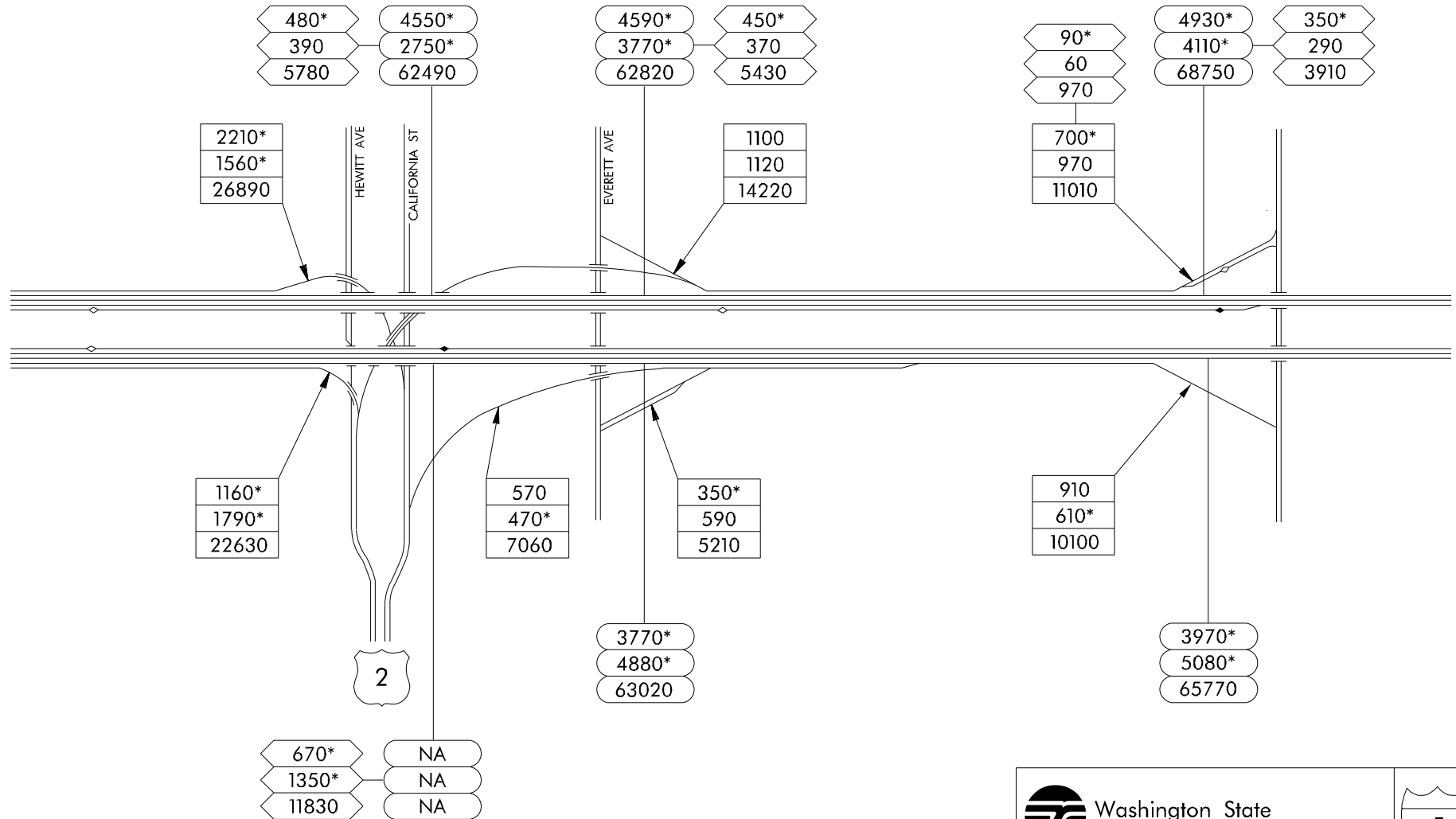


25
OF
31



EXIT 194
US 2
EVERETT AVE

EXIT 195
GRAND AVE
MARINE VIEW DR



Washington State
Department of Transportation



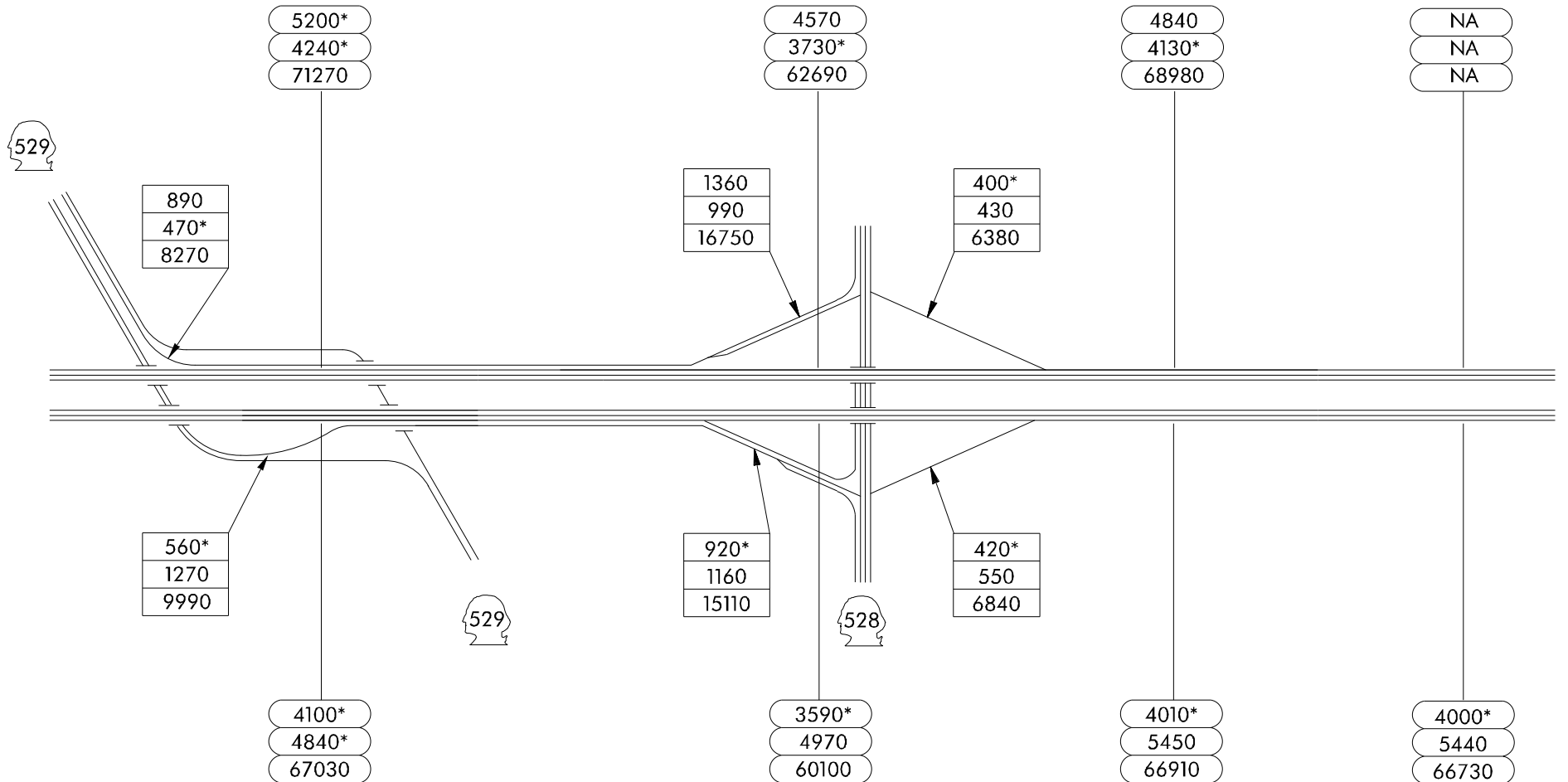
26
OF
31

EXIT 198
SR 529

EXIT 199
SR 528
4TH ST

70TH ST NE

79TH ST NE



Washington State
Department of Transportation



27
OF
31

EXIT 200

88TH ST NE
QUIL CEDA WAY

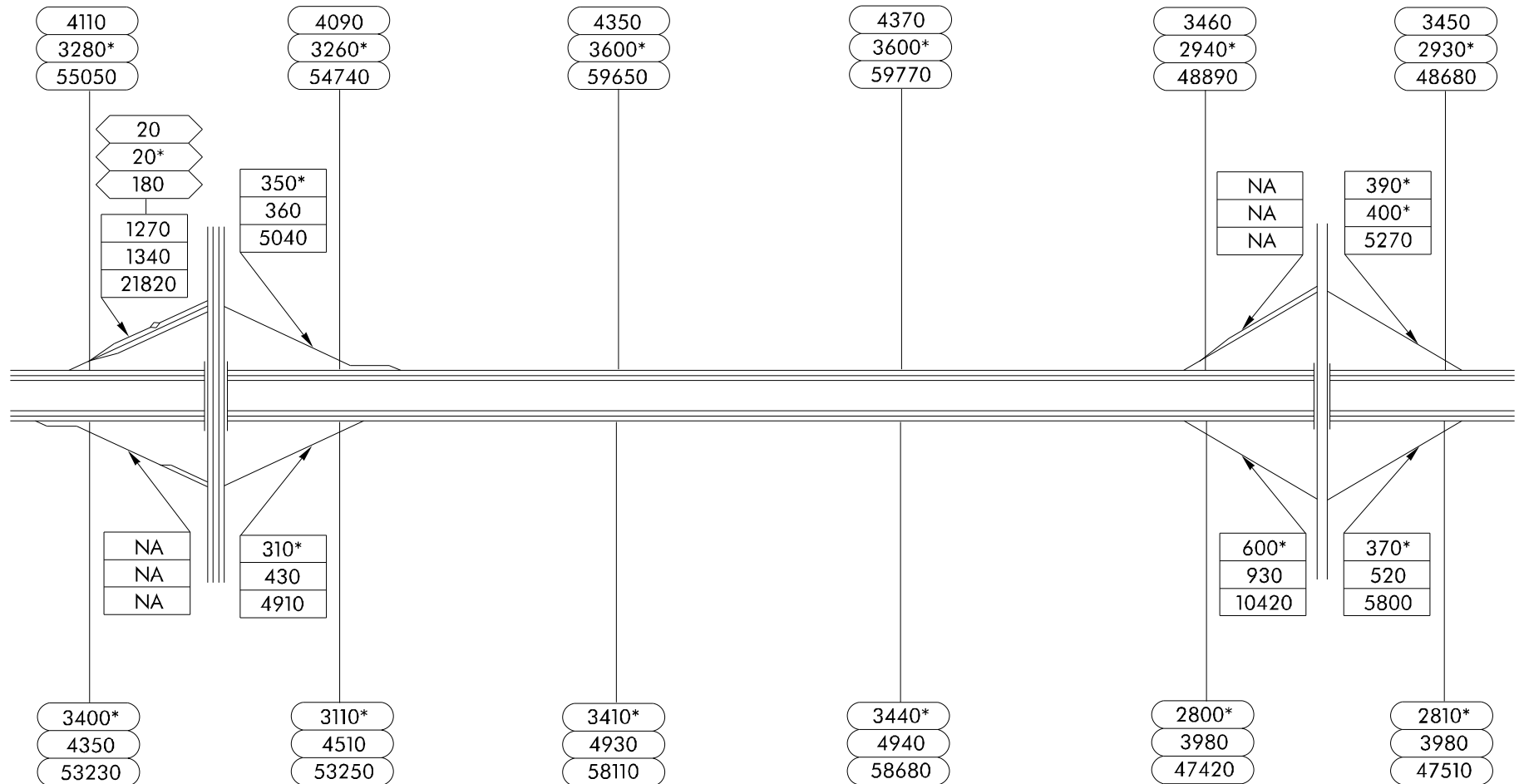
98TH ST NE

105TH ST NE

EXIT 202



116TH ST NE



Washington State
Department of Transportation



28
OF
31



127TH ST NE

136TH ST NE

144TH ST NE

152ND ST NE

160TH ST NE


3690
3310*
53980

3690
3300*
53700

3710
3330*
54400

3790
3440*
55070

3860
3490*
56780



3170*
4490
53180

3180*
4490
53320

3170*
4490
53150

3100*
4520
52330

3120*
4590
53290



Washington State
Department of Transportation



29
OF
31

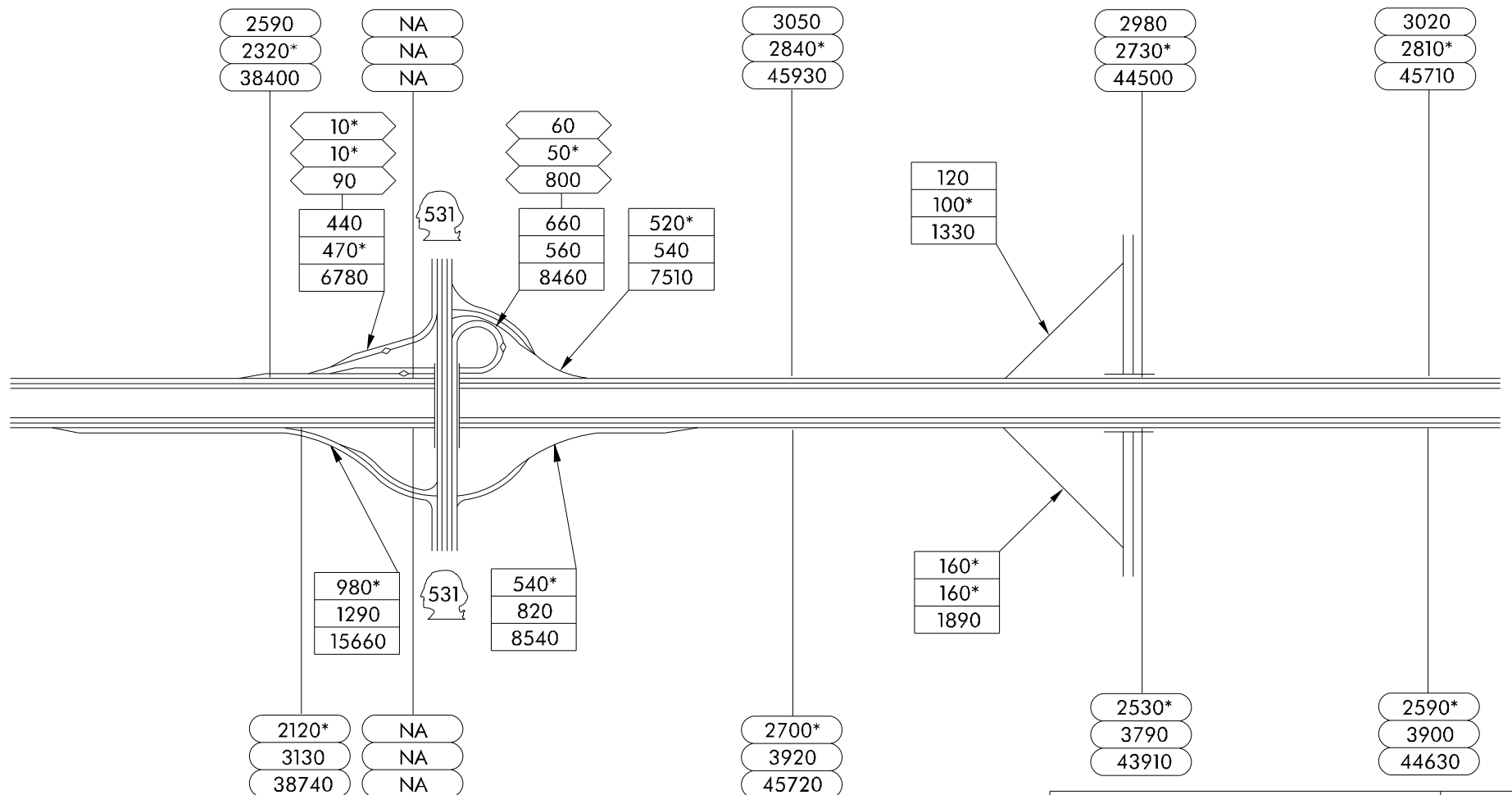
EXIT 206

SR 531
172ND ST NE
(SMOKEY PT)

180TH ST NE

189TH PL NE

200TH ST NE



Washington State
Department of Transportation



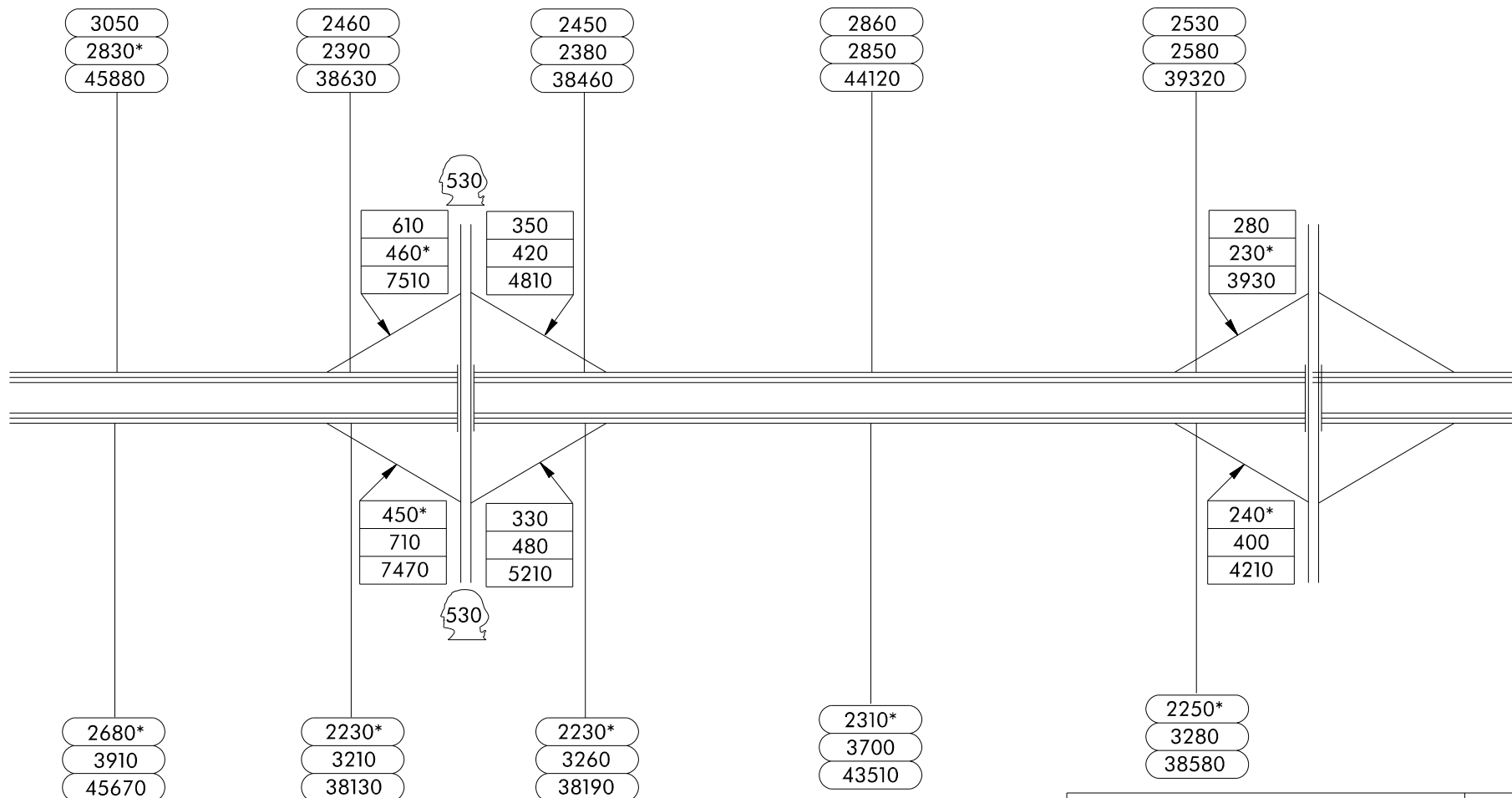
30
OF
31

204TH ST NE

EXIT 208
SR 530
PIONEER HWY

STILLAGUAMISH
RIVER

236TH ST NE



Washington State
Department of Transportation

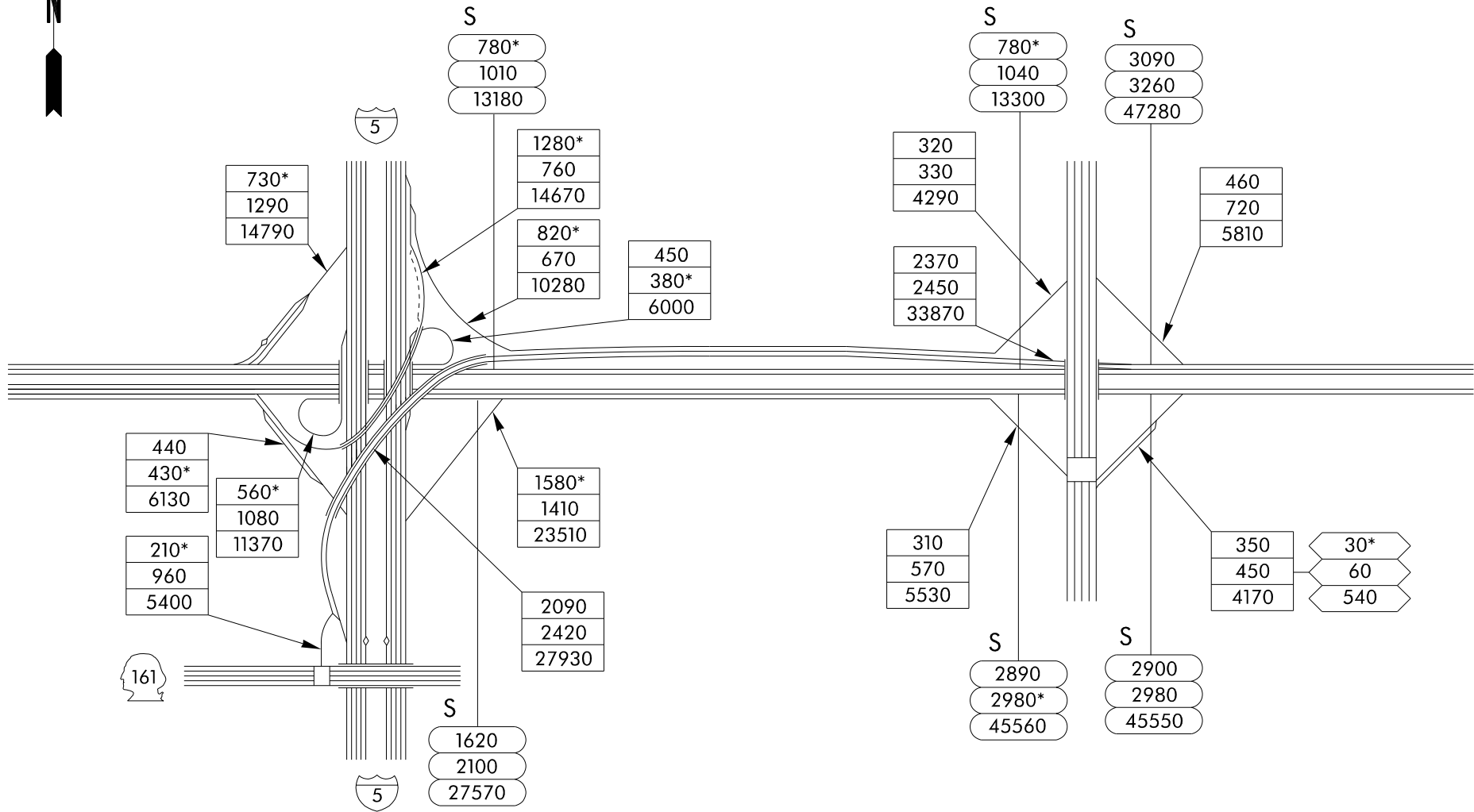


31
OF
31



I-5

WEYERHAEUSER WAY S
32ND AVE S



Washington State
Department of Transportation



1
OF
7



42ND AVE S

Peasley Canyon Rd

WEST VALLEY HWY SR 167

S
3590
3900
54100

S
3540
3860
53300

S
2750
2710
37140

350*
590
5960

290
320
3690

930
1250
16410

610
570*
8900

930*
510
9850

600*
650
10290

650*
680*
9390

860*
690*
12400

310
340
5080

380*
400
6280

950*
760*
13600

600
680
9080

S
3390
3500
50320

S
3280
3360
50360

S
2670
2760
40860



Washington State
Department of Transportation



2
OF
7

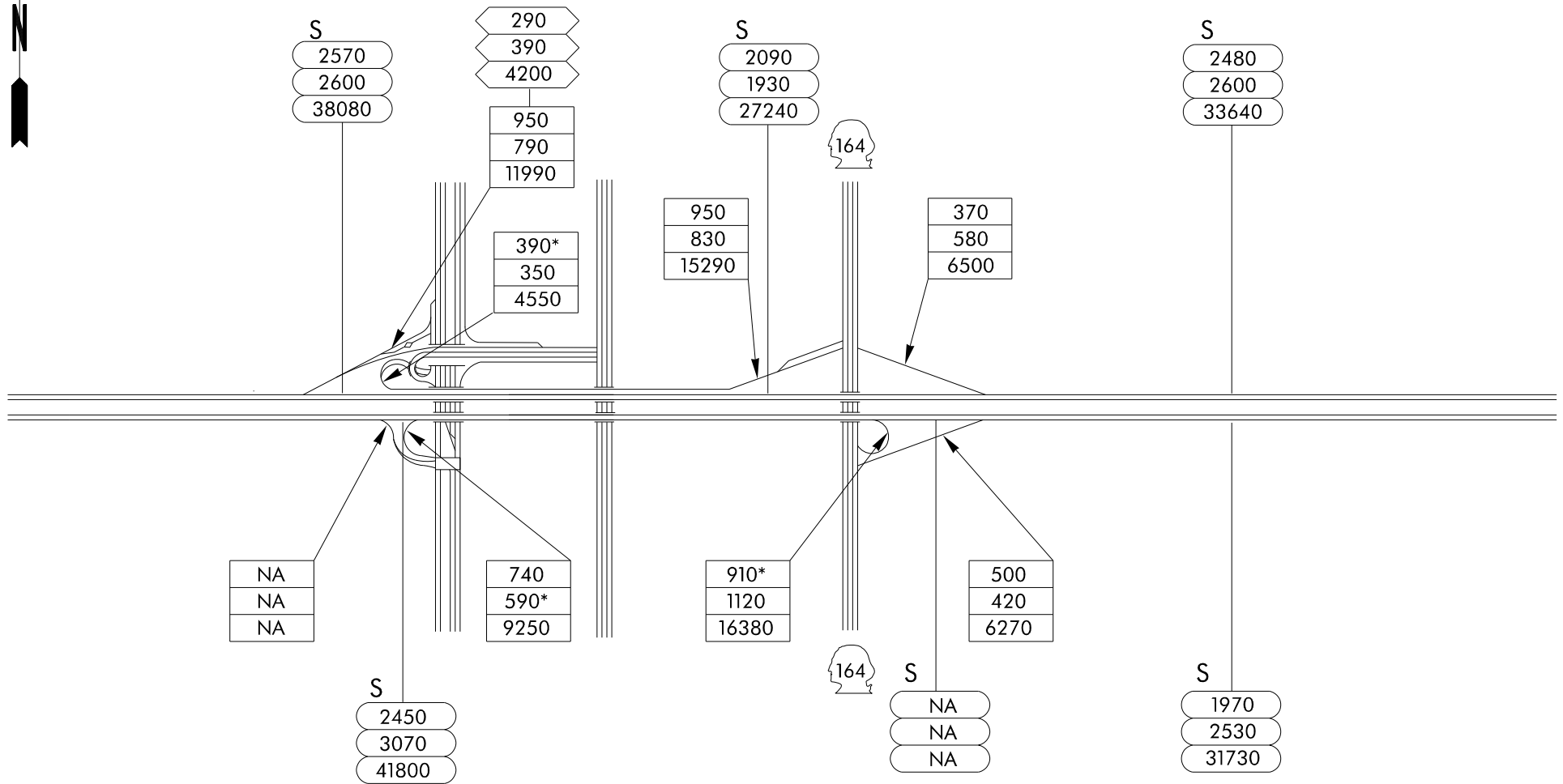


"C" ST

"A" ST

AUBURN WY
SR 164

"V" ST



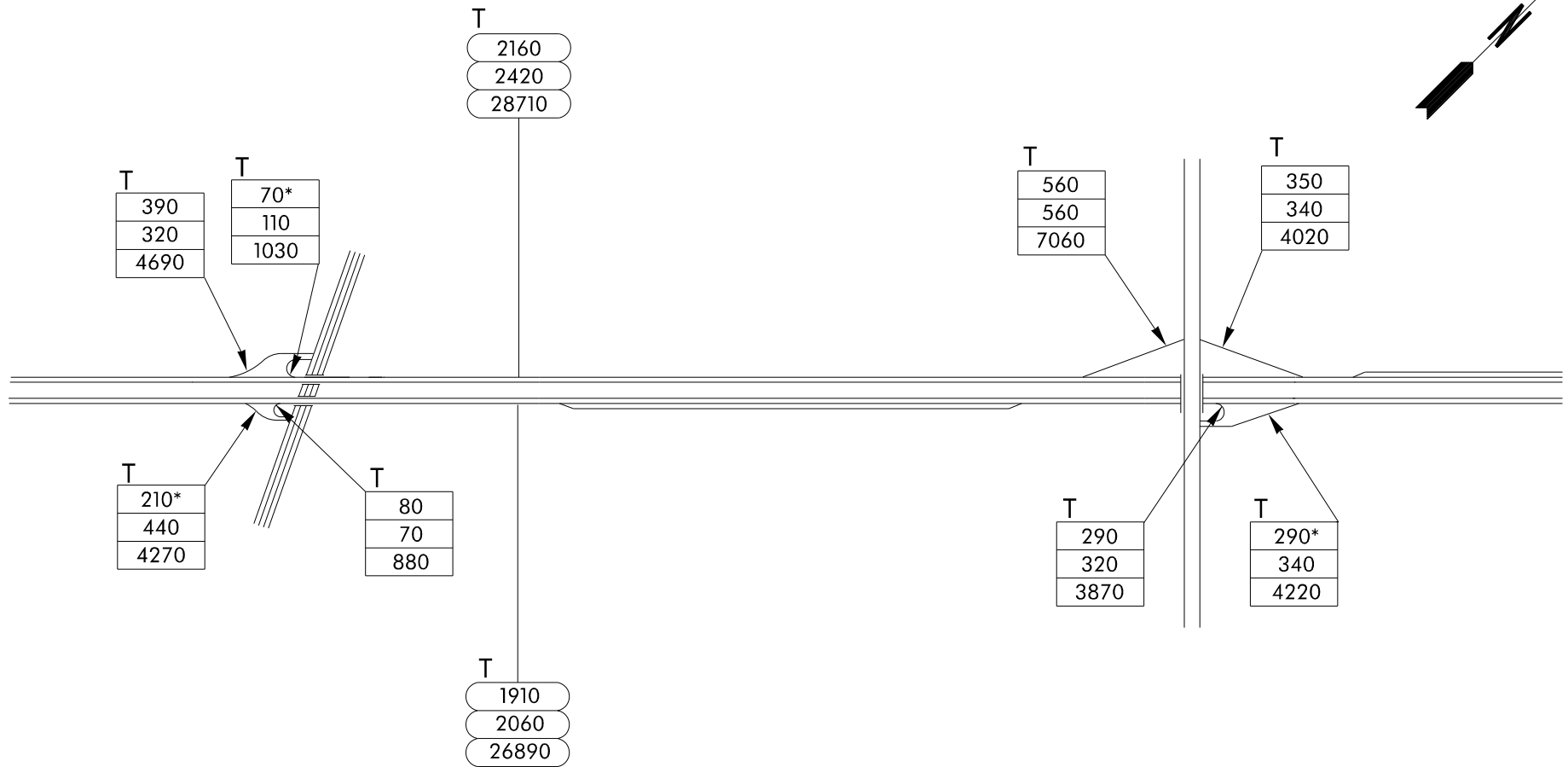
Washington State
Department of Transportation



3
OF
7

AUBURN-
BLACK DIAMOND RD

SE 304TH ST



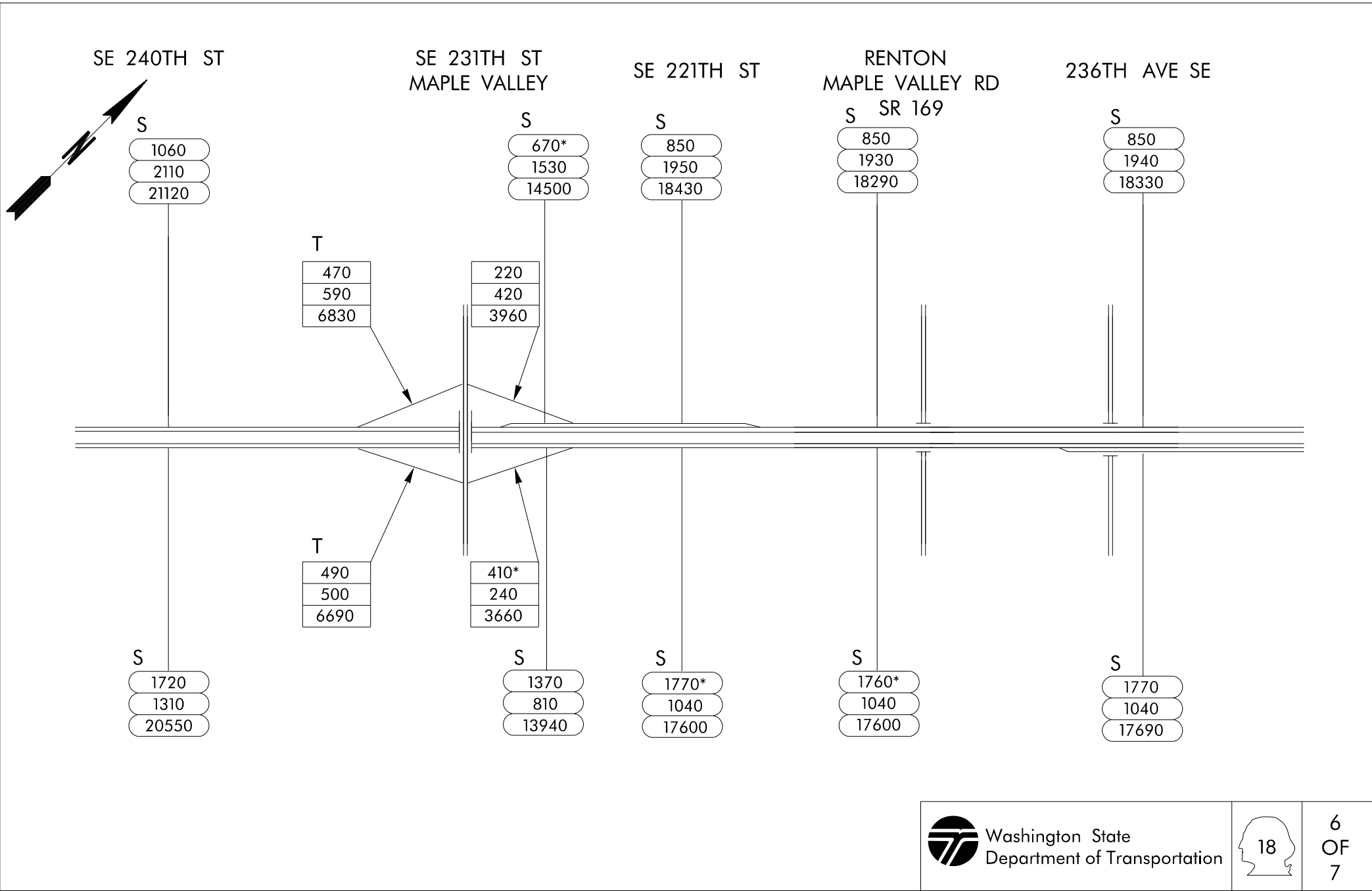
Washington State
Department of Transportation



4
OF
7

SE 252ND ST

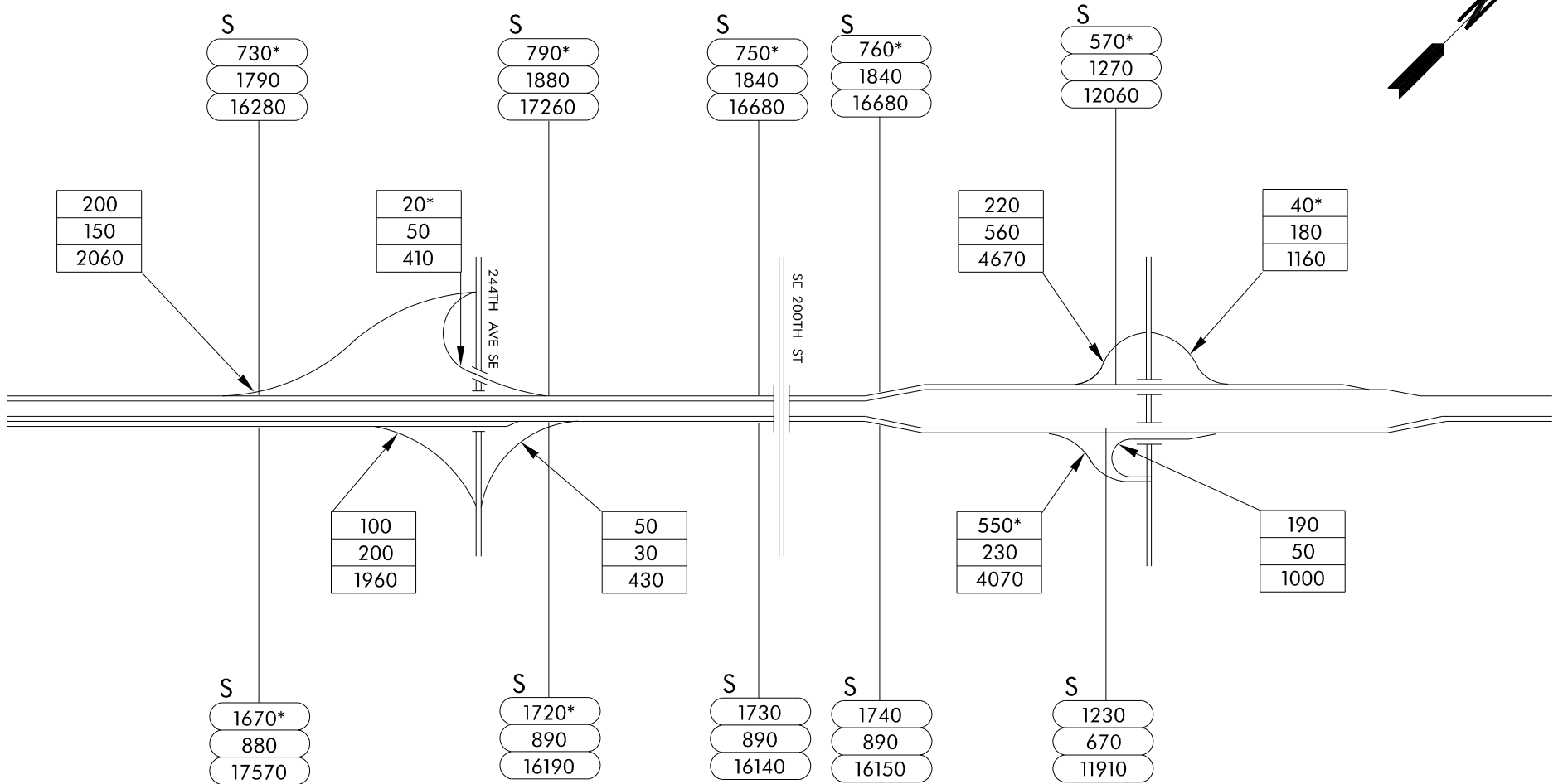





244TH AVE SE

SE 200TH ST

ISSAQUAH-HOBART RD



Washington State
Department of Transportation



18

7
OF
7

EXIT 2B\2C

I-5

S NORMAN ST

S

5690
4000
65690

2550
1940
29560

2850
1860
32490

NA
NA
NA

TRANSIT
ONLY IN AM
410
1210

410
210
3760

METERED
440*
530
7050

SB CD

NB CD

S DEARBORN ST

T
1010
460
7180

4TH AVE S

5TH AVE S

1150
740
11770

S ATLANTIC ST

T
NA
NA
NA

T
NA
NA
NA

300
1190

TRANSIT
ONLY IN PM

METERED
580*
650
9480

AIRPORT WAY S

1460
2200
23390

210*
140*
2090

2110
2870
34850

1360
1060
15970

S

4830
5900
72110

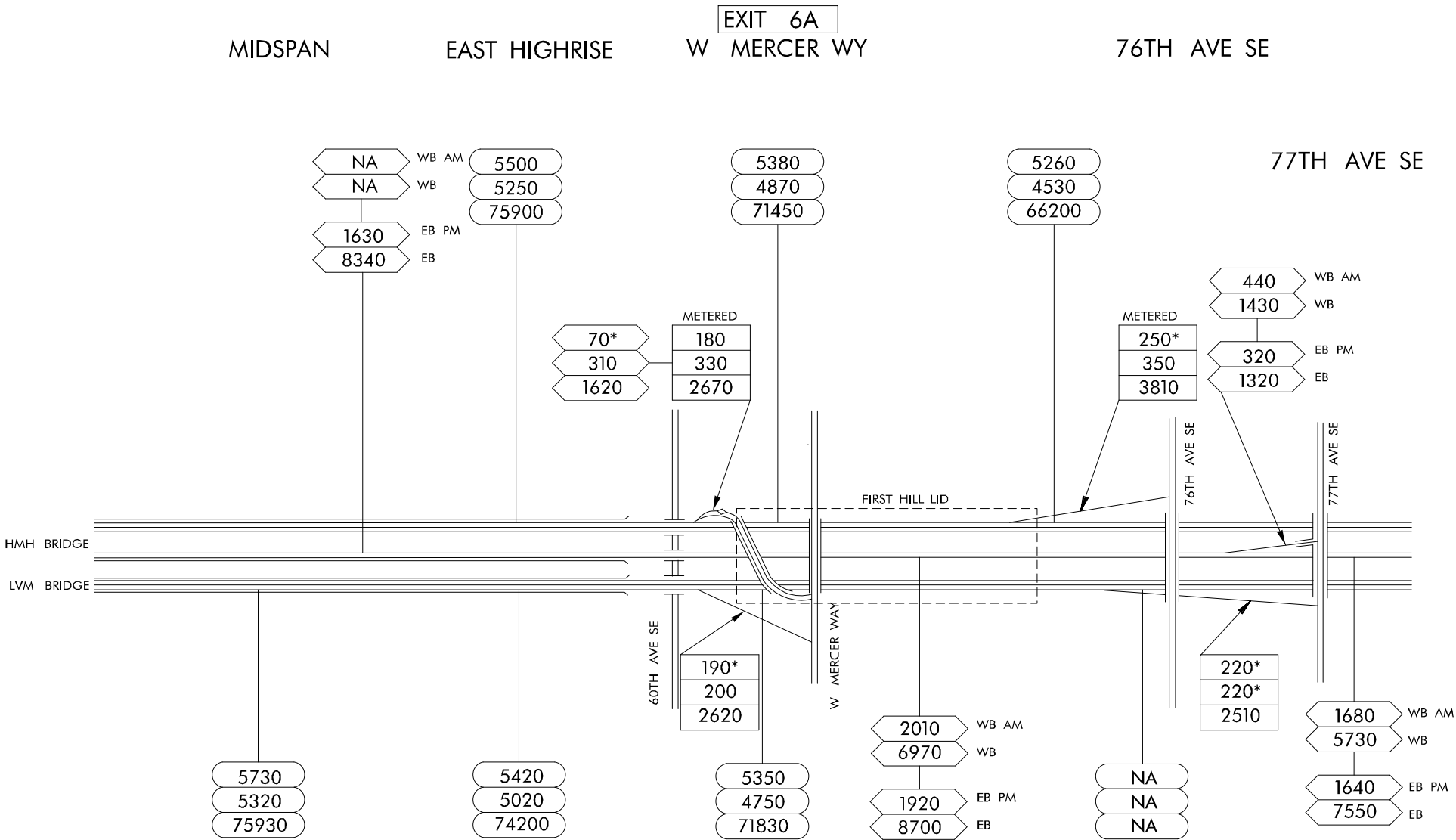
2330
3100
40190



Washington State
Department of Transportation



1
OF
11

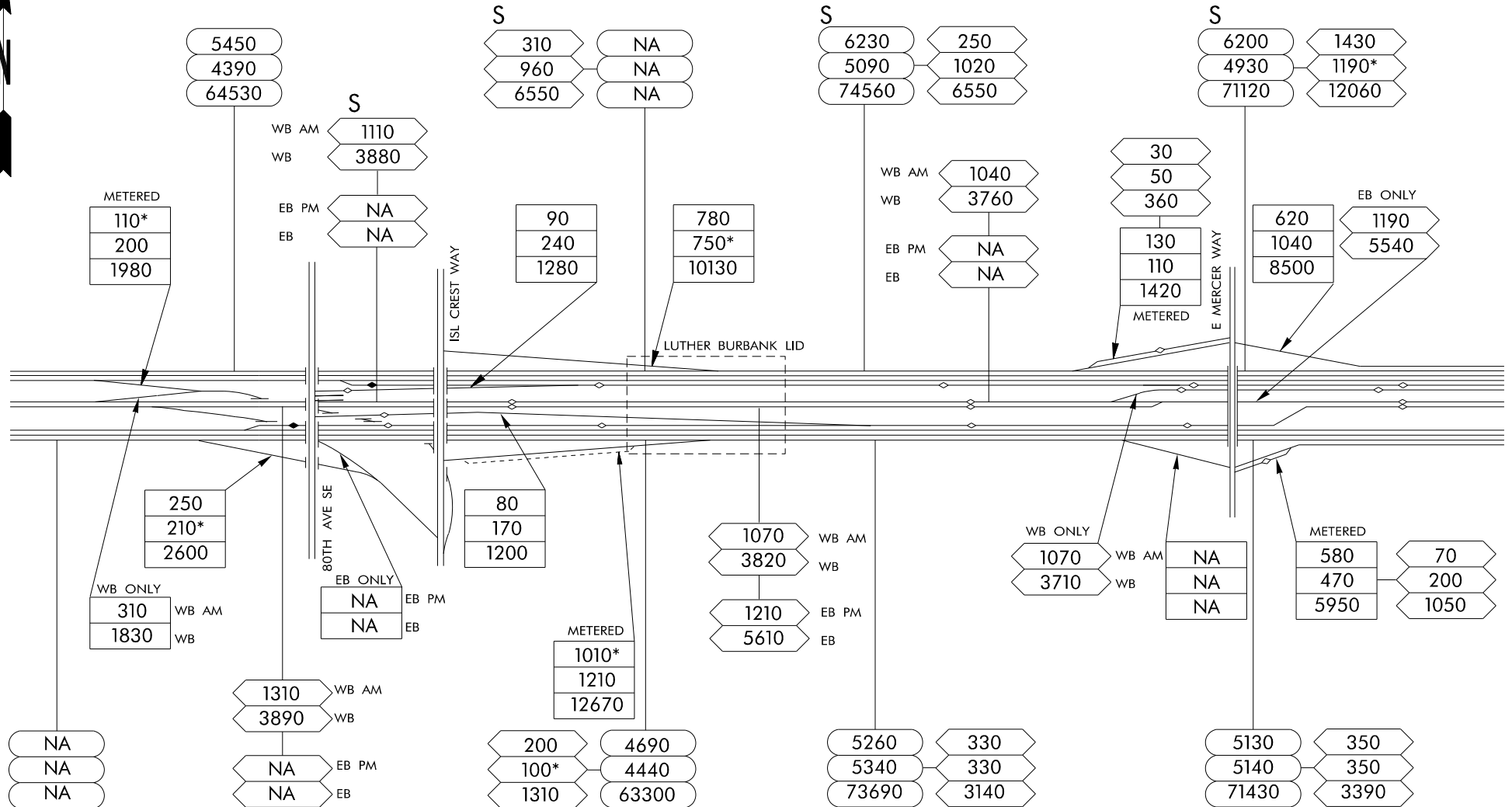





EXIT 7\7B
ISL CREST WY

SHOREWOOD
DRIVE

EXIT 8
E MERCER WY



Washington State
Department of Transportation



4
OF
11



E CHANNEL
BRIDGE

6550	1380
5520	1270
79990	11880

METERED

490*
1010
9170

60
90
630

EXIT 9

BELLEVUE WY 118TH AVE
SE

S

790	6240
810	4520
6950	71230

S

3400	840
2910	570.
39460	5780

SE BELLEVUE WAY

290
290
3560

320	1680	1770
170	1360*	1690
3090	21900	24150

EXIT 10\10B

I-405



1790	1760	1110
850	1590	1070*
15910	23620	16920

EXIT 10B

RICHARDS RD 132ND AVE
SE

S

790	2920
490	2290
6450	35570

METERED

180
330
2190

S

800	6170
550	4570
6230	76010

100
150
1400

530*
680
7770

METERED

1150
720
10800

NA
NA
NA

510*
1450
11300

860
640
8190

NA
NA
NA

740*
1110
12680



S

160	3240
810	4570
4260	48660

S

180	NA
850	NA
4650	NA

S

190	4590
810	6280
4600	76640



Washington State
Department of Transportation

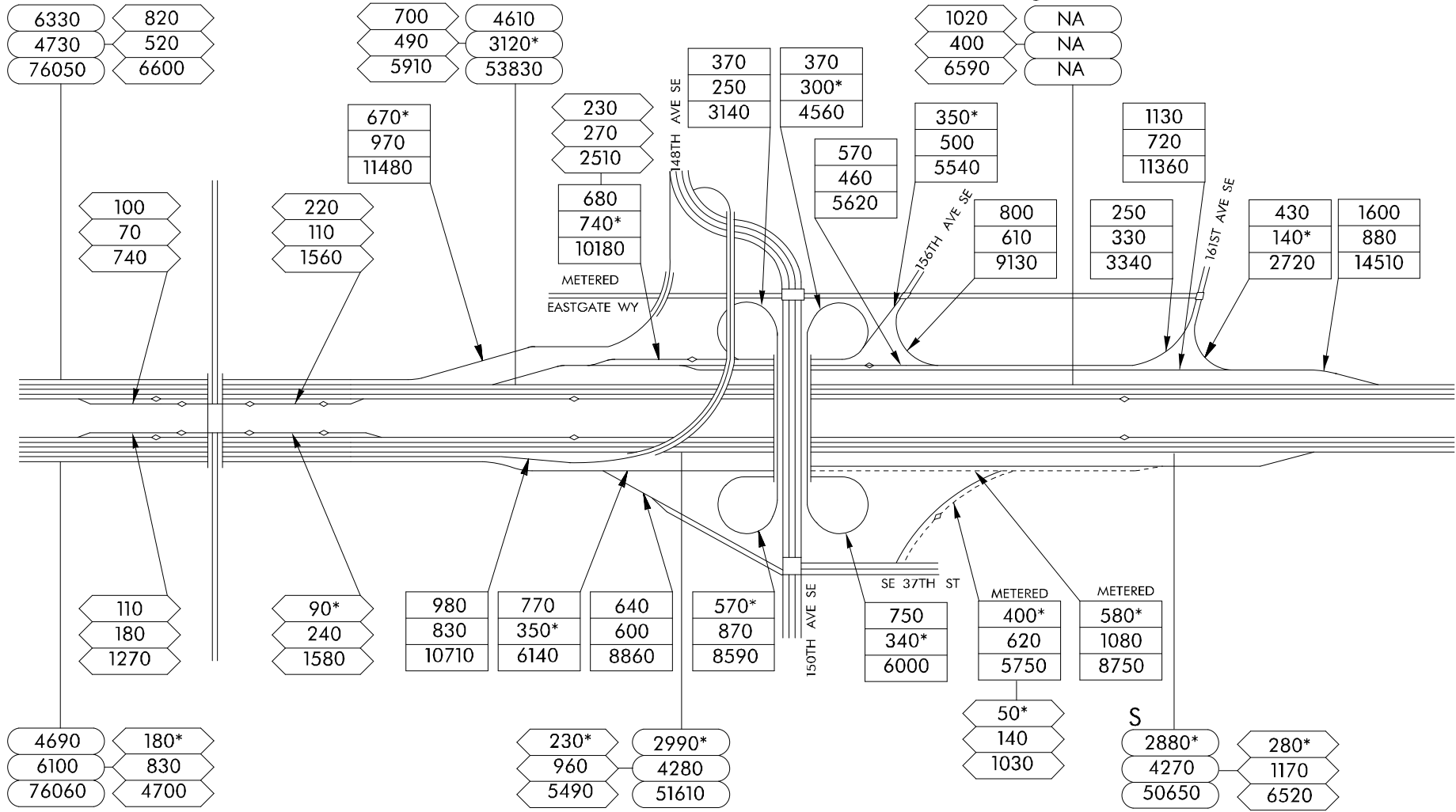


5
OF
11

142ND PL SE
PARK & RIDE
DIRECT ACCESS

EXIT 11A\B
148TH AVE SE
150TH AVE SE

EXIT 11
161ST AVE SE
S



Washington State
Department of Transportation



6
OF
11



164TH AVE SE

169TH AVE SE

EXIT 13
W LAKE SAMMAMISH PKWY
NEWPORT WAY

193RD AVE SE

S

6290
3840*
67480

1150
440
7380

1190
450
7590

6310
3830*
66980

1350
380
7510

4810
3340*
58790

5450
3400
58320

1170
460
7850

5230
3800
63650

1150
450
7800

240
30
880

770
400*
6840
METERED

470
590
6210

370*
790
7090

450
760
6820

S

3850*
5820
65390

300*
1270
7160

320*
1260
7290

3830*
5800
65200

300*
1180
6900

3420*
4970
59090

3460*
5180
58330

310*
1180
7060

3840*
5600
65040

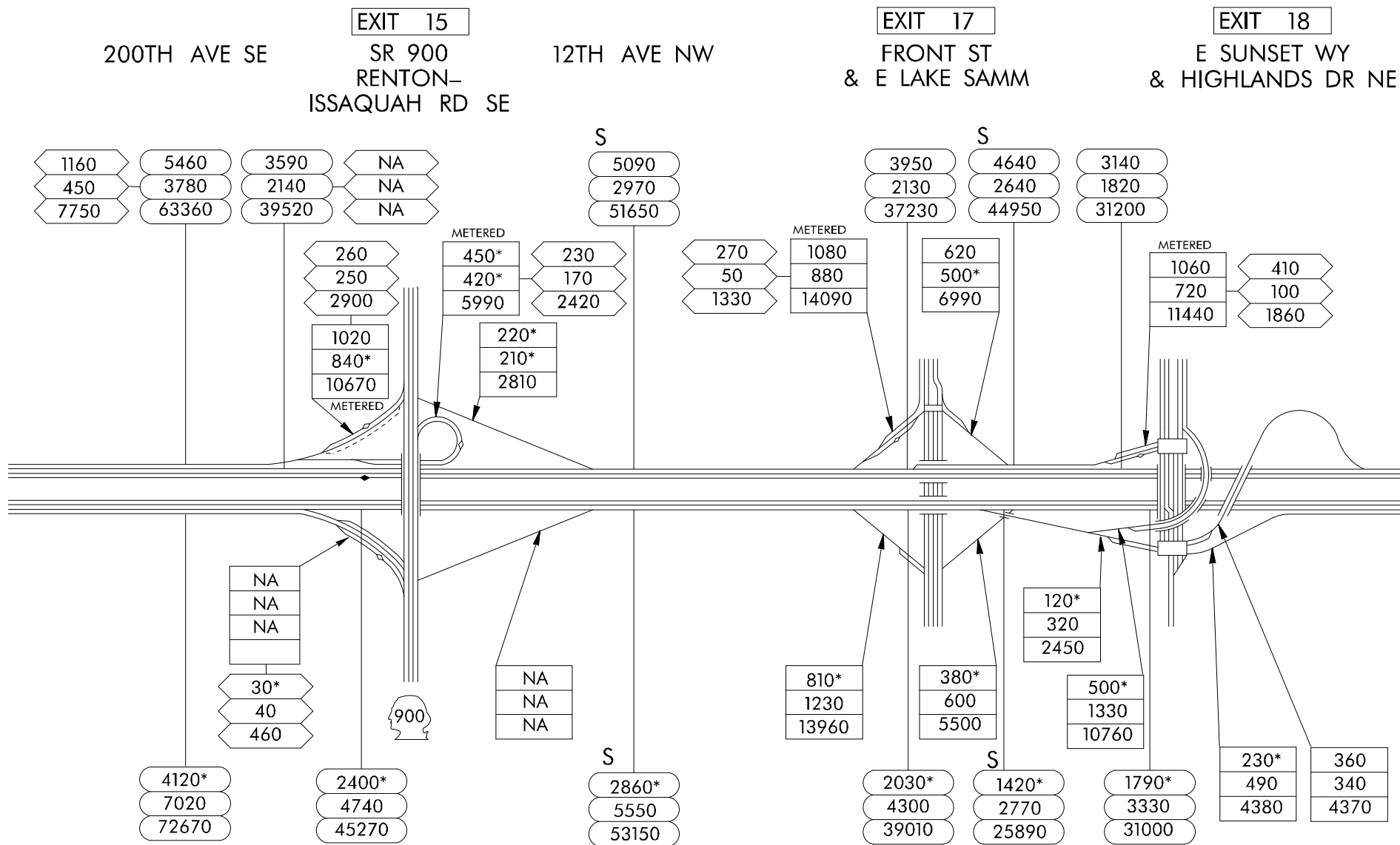
310*
1410
7860



Washington State
Department of Transportation



7
OF
11





246TH AVE SE

256TH AVE SE

EXIT 20
HIGHPOINT RD
S 270TH AVE

S
NA
NA
NA

S
3440
2240
36490

T
60
60
840

T
20
20*
260

HIGHPOINT RD
S 270TH AVE

T
60
70
780

T
20
20
200

S
2160*
3830
36650

S
2160*
3830
36900



Washington State
Department of Transportation



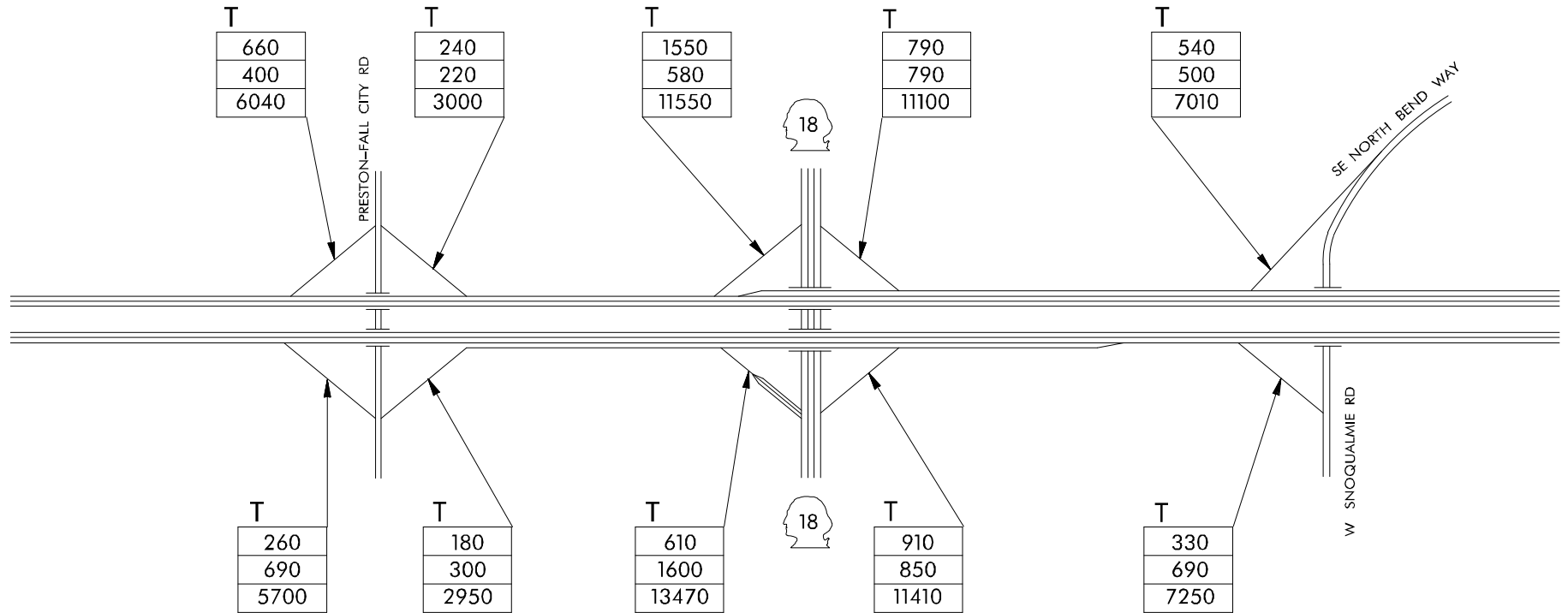
9
OF
11




EXIT 22
PRESTON-
FALL CITY RD

EXIT 25
SR 18

EXIT 27
SE NORTH BEND WAY



Washington State
Department of Transportation



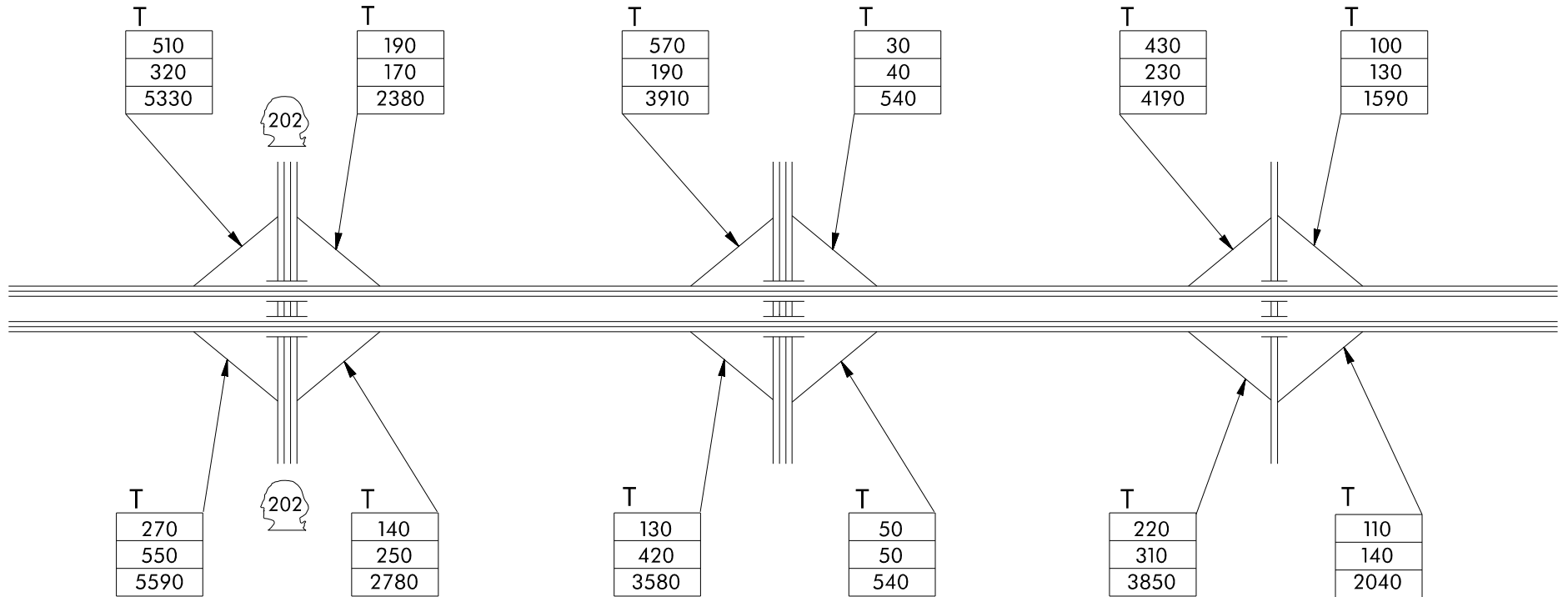
10
OF
11




EXIT 31
SR 202

EXIT 32
436TH AVE SE

EXIT 34
EDGEWICK ROAD

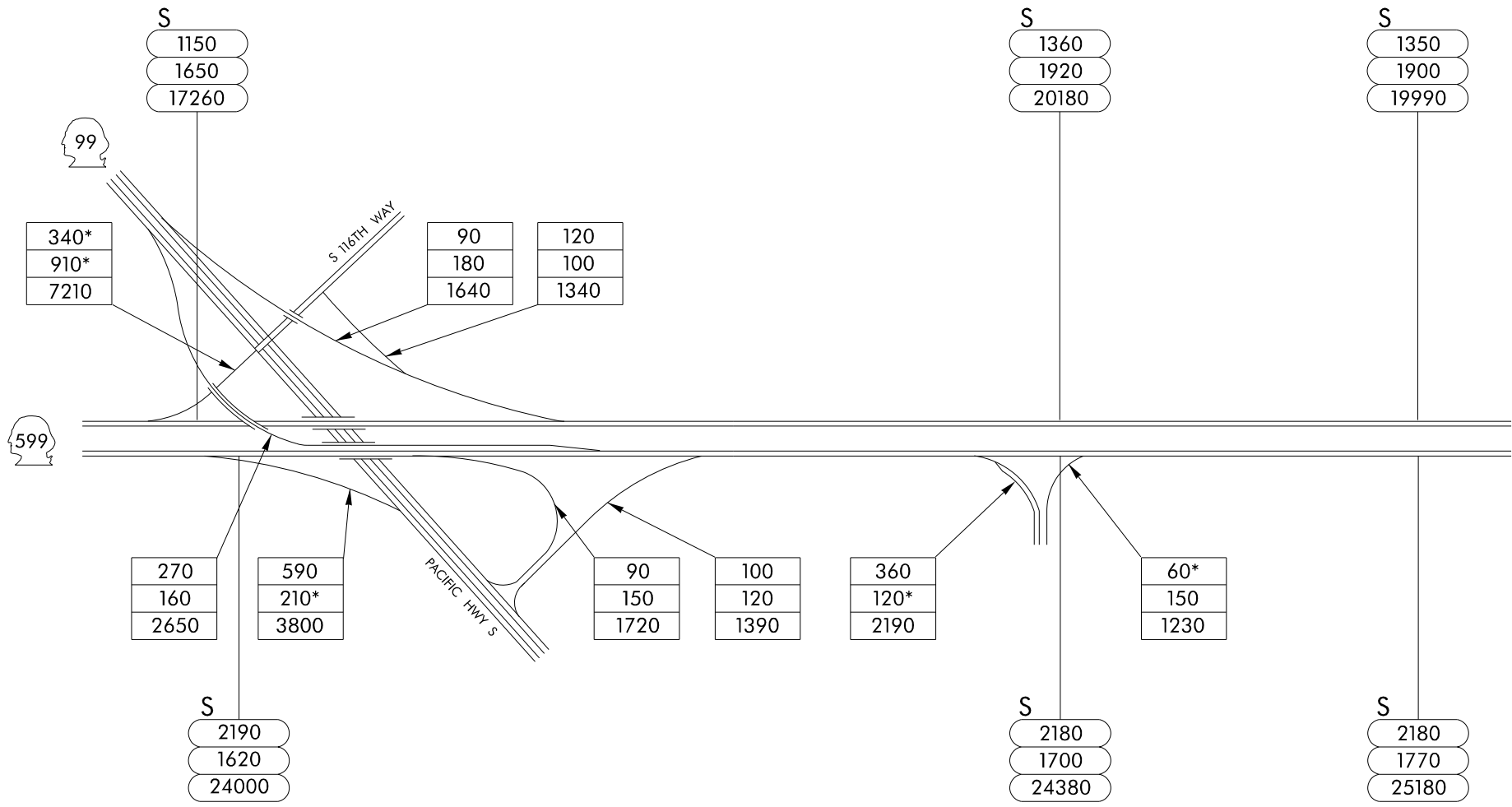


Washington State
Department of Transportation



11
OF
11

SR 599
PACIFIC HWY S



Washington State
Department of Transportation



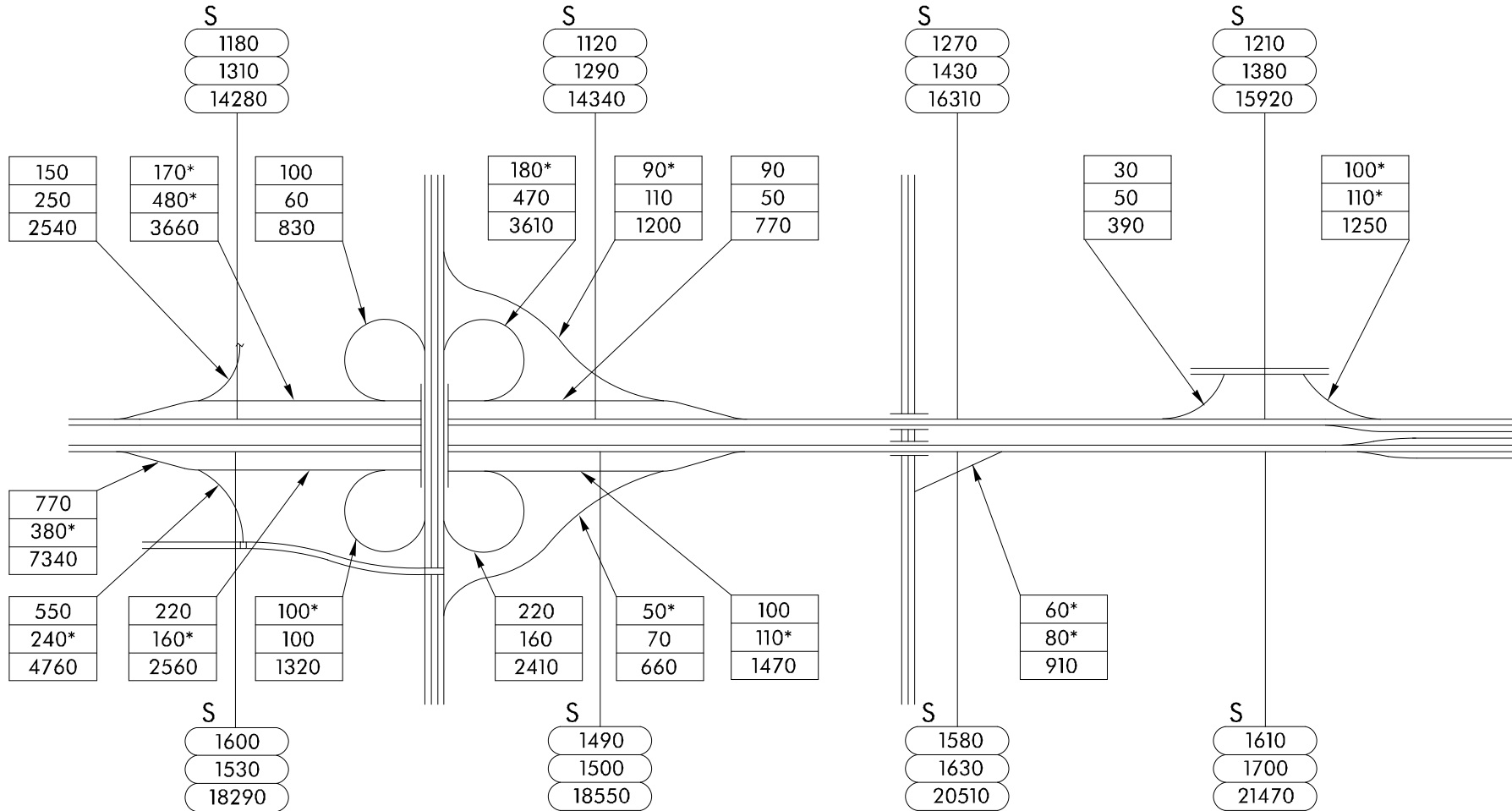
1
OF
3



DES MOINES MEMORIAL DR
14TH AVE S

S CLOVERDALE ST

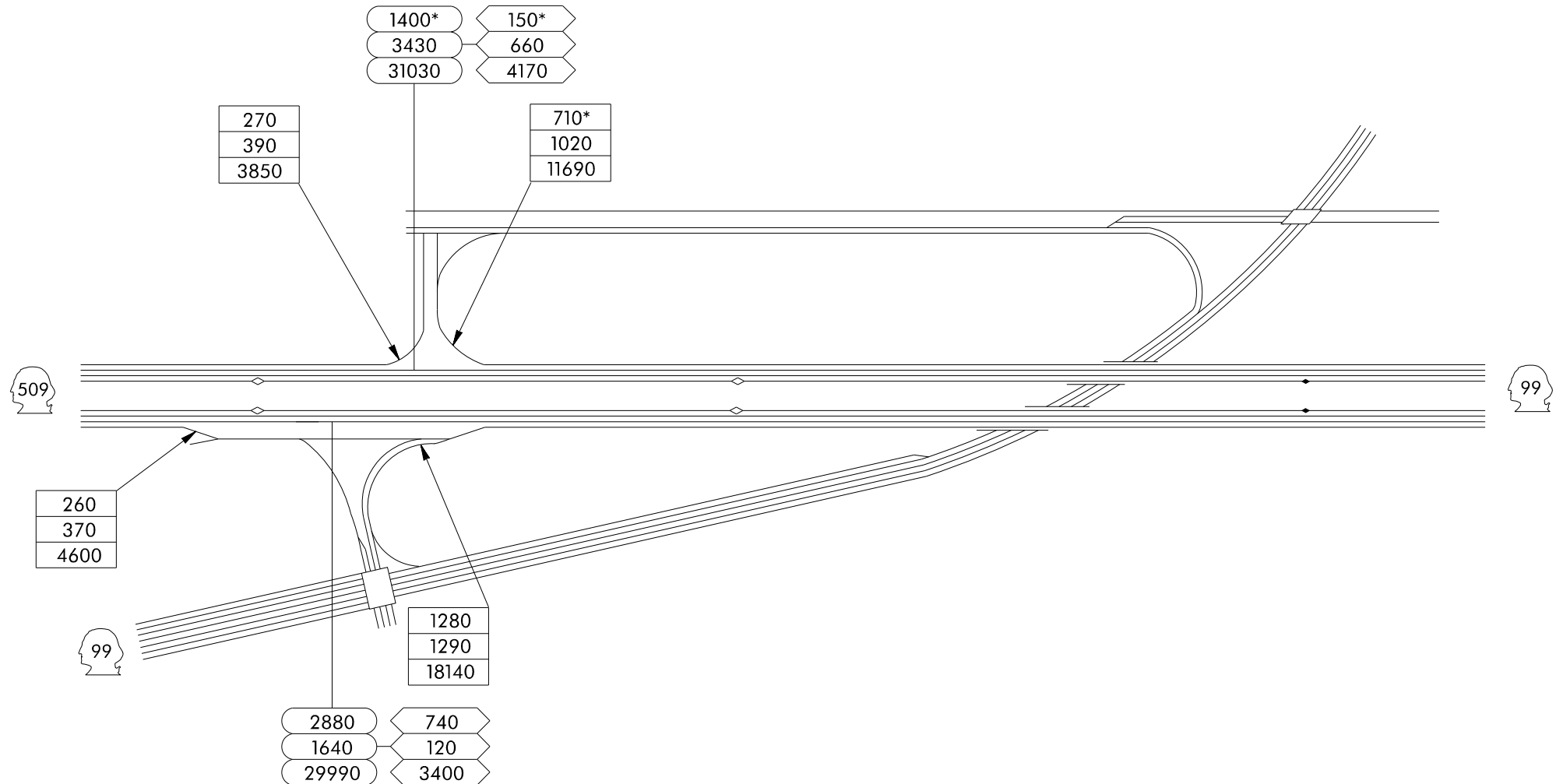
S KENYON ST



SR 509
S HOLDEN ST



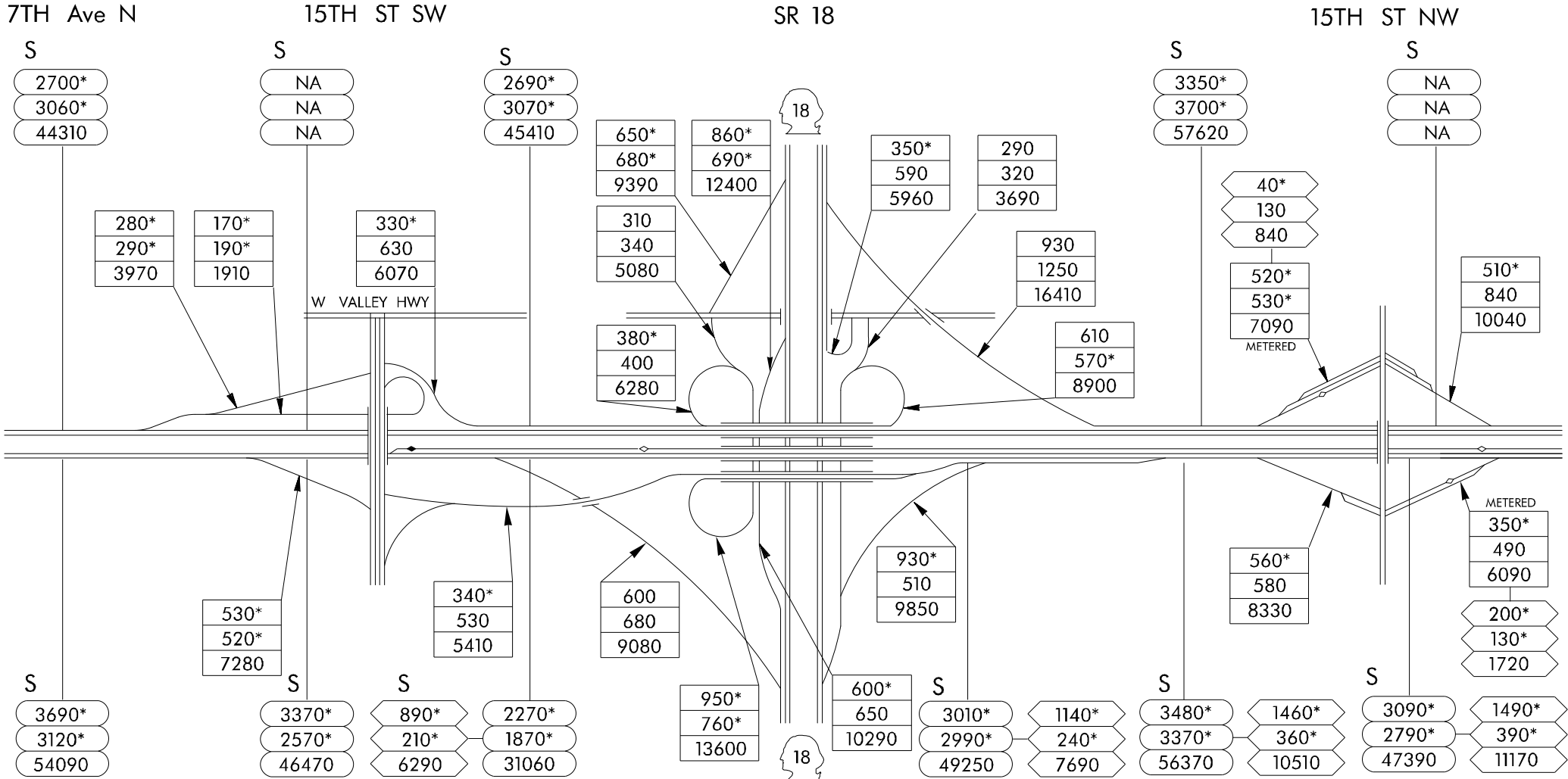
1ST AVE BRIDGE S



Washington State
Department of Transportation



3
OF
3



Washington State
Department of Transportation





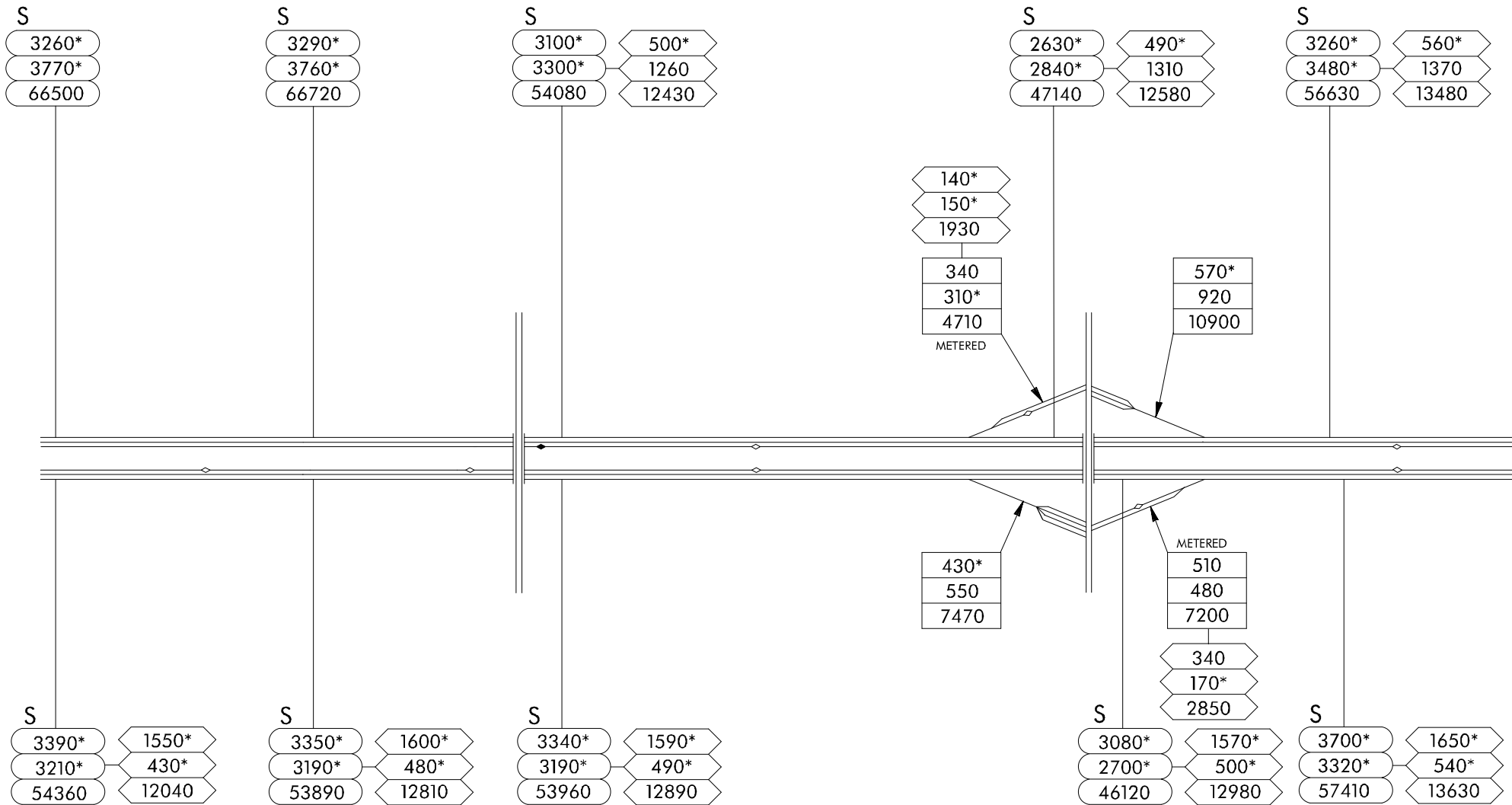
Emerald Downs

34TH ST NW

37TH ST NW

S 277TH ST

S 269TH ST



Washington State
Department of Transportation



2
OF
5



GREEN
RIVER

S	3230*	480*
	3500*	1460
	57680	13010

SR 516
WILLIS ST

S	2510*	460*
	2850*	1390
	45650	12370

150*
260
2290

640
660*
10570
METERED



410
590
7380

JAMES ST

S	2910*	480*
	3300*	1400
	52660	12740

4TH AVE

S	2940*	420*
	3380*	1350
	53910	11450

METERED

470*
620
8170

84TH AVE S
CENTRAL AVE

S	2430*	440*
	2860*	1380
	45180	12180

620*
760
11650

950
840
14120

METERED

250*
340
4410

180
80*
1380



450
350*
6010

METERED

530*
600
9380

370*
210*
2840

S	3660*	1600*
	3240*	490*
	56150	12830

S	2930*	1510*
	2390*	460*
	41490	12050

S	3290*	1530*
	2790*	470*
	48470	12240

S	3320*	1490*
	2790*	460*
	48590	11980

S	2890*	1430*
	2390*	450*
	42020	11530



Washington State
Department of Transportation



3
OF
5

S 222ND ST

S	
3160*	430*
3640*	1320
57560	11810

S 212TH ST

S	
2560*	430*
2940*	1300
46540	11780

S 204TH ST

S	
3160*	460*
3560*	1380
56470	12510

S 194TH ST

S	
3160*	470*
3570*	1440
56470	12950

S	
3110*	460*
3530*	1400
55720	12400

200
300
3630

520
450
7360

METERED

640
690
11000

NA
NA
NA

METERED
420*
460
6880

S	
3630*	1470*
3140*	490
54820	12140

2980*	1480*
2560*	540*
43910	12750

S	
3370*	1470*
3000*	540
51280	12730

S	
3430*	1470*
3060*	540
52260	12430

S	
3350*	1410*
2990*	520
51220	12020



Washington State
Department of Transportation



4
OF
5

S 180TH ST

SW 41ST ST

S 34TH ST

S 23RD ST

I-405



S

2740*	430*
3120*	1190
49960	11230

S

3010*	NA
3030*	NA
52210	NA

S

3560	380*
3880*	1020
62550	9760

130*
300
2110

470*
640
8080

METERED

870
830*
12280

1570*
1690
28770

270*
550
4320

1560
1520
25870

METERED

780
760*
11810

220
160
2090

NA
NA
NA

METERED

430*	250*
450	250*
6680	2820

S

2770*	1400*
2300*	560
39360	12560

S

3030*	1450*
2940*	610
48300	12630

S

4350*
3570*
61470

1560*
1380*
21550

800
670
10880



1780*	230
1310*	170*
24180	2510



Washington State
Department of Transportation



167

5
OF
5



I-5
(TUKWILA)

ANDOVER PARK W

INTERURBAN AVE S

EXIT 1
SR 181
WEST VALLEY HWY

LONGACRES Dr SW

2810	560	4640*
3130*	380	4830*
50590	4540	84750

4170	710
4150*	680
74530	7990

4930	780
4570*	780
80680	9980

NA	370*
NA	370*
NA	4740

990
980
15310

560
190
3240

METERED

210*	200*
350	320
3510	3080

660
550
8460

NA
NA
NA

SOUTHCENTER BLVD



1590
1790*
27170

360*
660
7510

1650*	1700*
1760	1310*
30220	22520

470*
740
8050

4710	450*
4860*	1030
81080	10090

1210
820*
13070

METERED

420*
750
7240



4050*	490*
4360*	1230
72140	11990

S

4440*	480*
4900*	1090
79770	11460



Washington State
Department of Transportation



1
OF
16

POWELL AVE SW

EXIT 2
SR 167
RAINIER AVE S / VALLEY FWY

TALBOT RD
SR 515

S 9TH ST



740
780
10240

4940
4440*
80320

610
780
10100

4570
3740*
67070

2870
2260*
40840

630
820
10720

S

4610
3840*
68140

680
960
12070

5270
4500*
80280

730
1110
13570

220
160
2090

780
760*
11810

1560
1520
25870



1780*
1310*
24180

230
170*
2510

650
920
12340

1570*
1690
28770

830
820
11430

270*
550
4320



800
670
10880

1560*
1380*
21550

280*
700
4960

METERED

560*
480
7350

310
210
2720

480*
990
11000

4350*
4860*
78440

500*
990
10970

2100*
2490*
37170

2140*
2520*
37410

560*
1000
11250

S

3710*
4300*
63250

950
1080
13850

4080*
4760
70300

1210
1150
15990



Washington State
Department of Transportation



2
OF
16

EXIT 4
SR 169
MAPLE VALLEY RD

EXIT 4
SR 900
SUNSET BLVD

EXIT 5
SR 900
NE PARK DR

NE 24TH ST

S
3520 740*
3220* 1220
56480 14480

3450 870*
3050* 1380
53740 16960

940* 3190
1410 2880
17540 52030

S
NA 3650
NA 3370*
NA 59320

METERED
510 1380
490 1100*
6310 16400

900
540*
770*
9820

METERED
290 460
360* 430*
3780 7500

690
630
9170

440*
830
9430

METERED
660*
440*
7260

METERED
340
280*
4490

530*
750
8860

METERED
320 410
430 210
5970 2700

S
1250 2920*
1180 3100
17100 47570

S
2920* 1250
3120 1170
47630 17210

3340* 1360
3460 1180
53750 18370

1360 3170*
1170 3050
18420 48740

S
1470 3490*
1250 3620
19960 57020



Washington State
Department of Transportation



3
OF
16

EXIT 6

NE 30TH ST

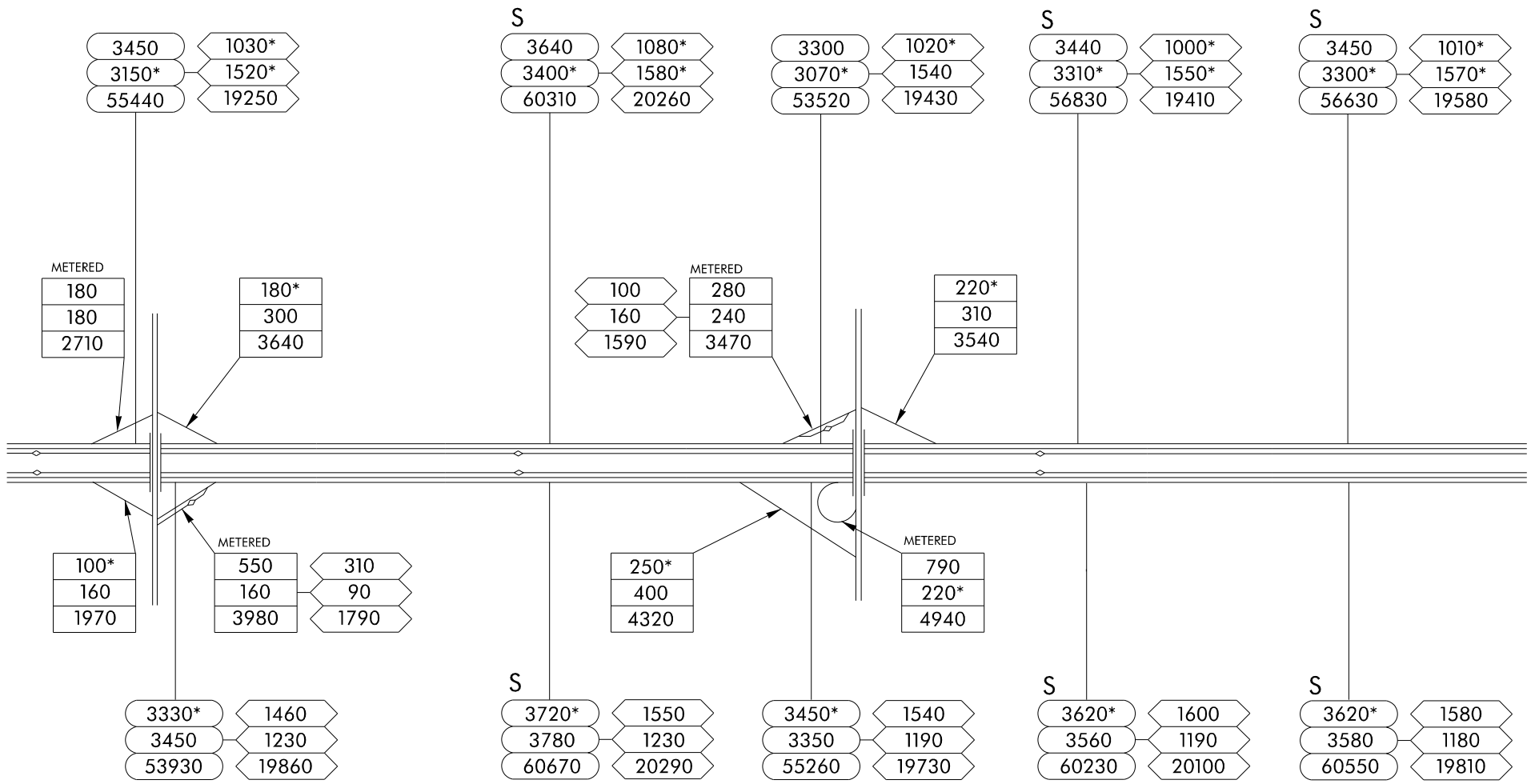
EXIT 7

NE 37TH ST
KENNYDALE HILL

NE 44TH ST

SE 72ND ST

SE 64TH ST





SE 59TH ST

S

3570	1030*
3360*	1580*
57550	19670

EXIT 9

SE 52ND ST
112TH AVE SE

3440	1010*
3280*	1580*
56220	19460

METERED

60
50
780

210*
280
3480

SE 47TH ST

S

3560	1060*
3530*	1620
60000	20170

EXIT 10

COAL CREEK PKWY

S

910*	3400
1530	3280*
17960	53250

370*
920
8350

900*
1140*
14010

S

3680*	1530
3640	1140
61870	19230

S

1380	3710*
1040	3660
17580	62060

METERED

40*
70
790

860	320
250*	50
5140	1220

S

4850	1210
4090	890
70940	15150

S

1130	4520
770	3900
13460	67400



Washington State
Department of Transportation



5
OF
16



SE 39TH ST

EXIT 11

I-90

SE 24TH ST

SE 17TH ST

S

2690*	650*
2680*	1250
39980	13800

1110
1070*
16920

740*
1110
12680

1790
850
15910



1680
1360*
21900

290
290
3560

S

5760*	280	610*
5760*	400	1240
87170	4230	13150

S

5770*	770
5780*	1770
87850	16400

1680
1690
27410

1080
1280
18150



S

1760
1590
23620

1770
1690
24150

S

3450	1120
2970	730
50910	12670

3460	1140
2980	740
51100	12840

S

6950	1170
6180	830
98990	12710

S

6880	1160
6090	910
98270	12640



Washington State
Department of Transportation



6
OF
16

EXIT 12
SE 8TH ST

MAIN ST

S

5570*	580*
5540*	1210
84540	12270

METERED

410*	50*
700	310
6230	1650

870
640
8500

330
240*
3910

870
520*
7450

METERED

470	160
710	170
6880	1770

S

5990	950
5470	900
88680	10700

S

5090	660
5140	870
78900	8910



Washington State
Department of Transportation



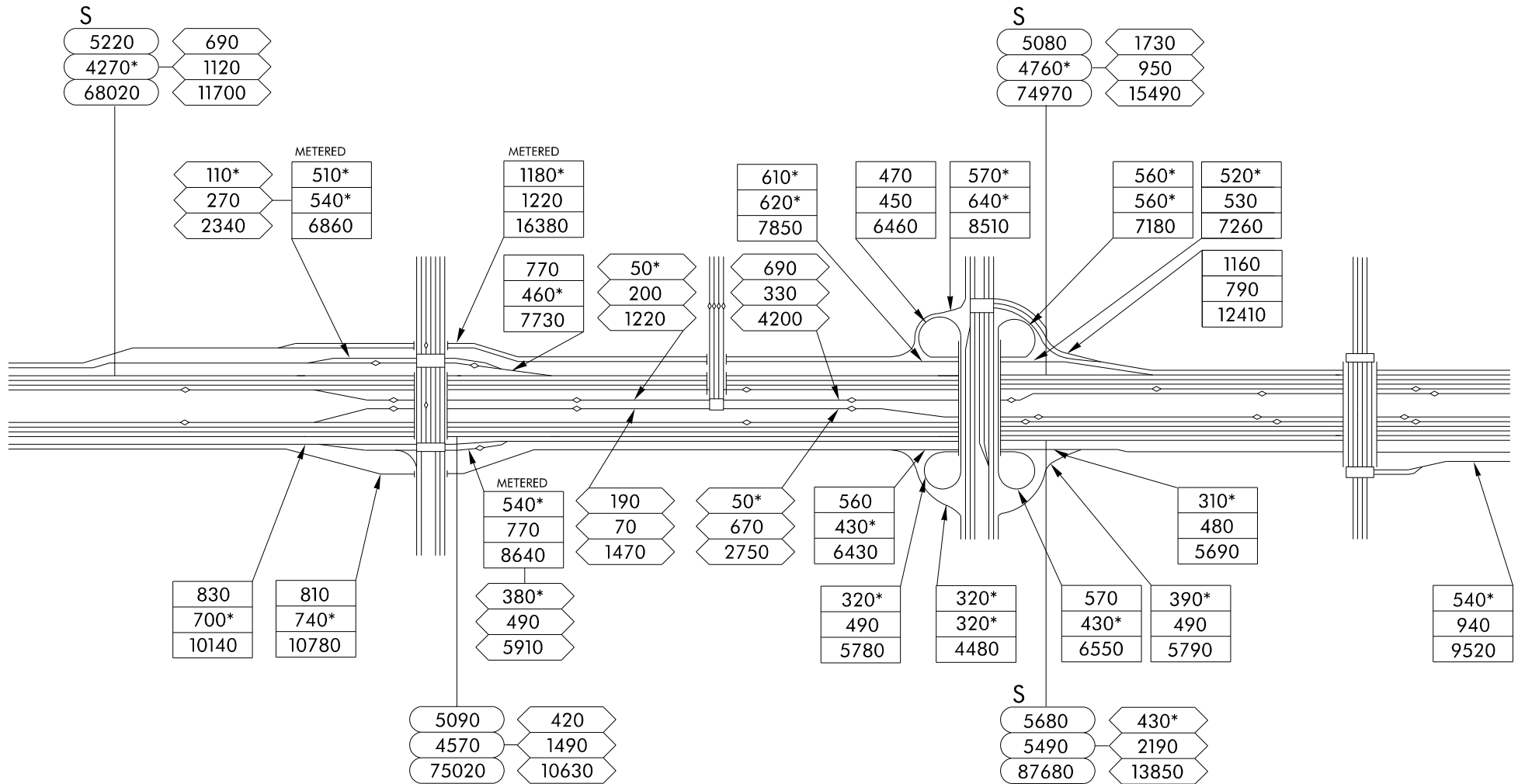
7
OF
16

EXIT 13A
NE 4TH ST

HOV ONLY EXIT
NE 6TH ST

EXIT 13B
NE 8TH ST

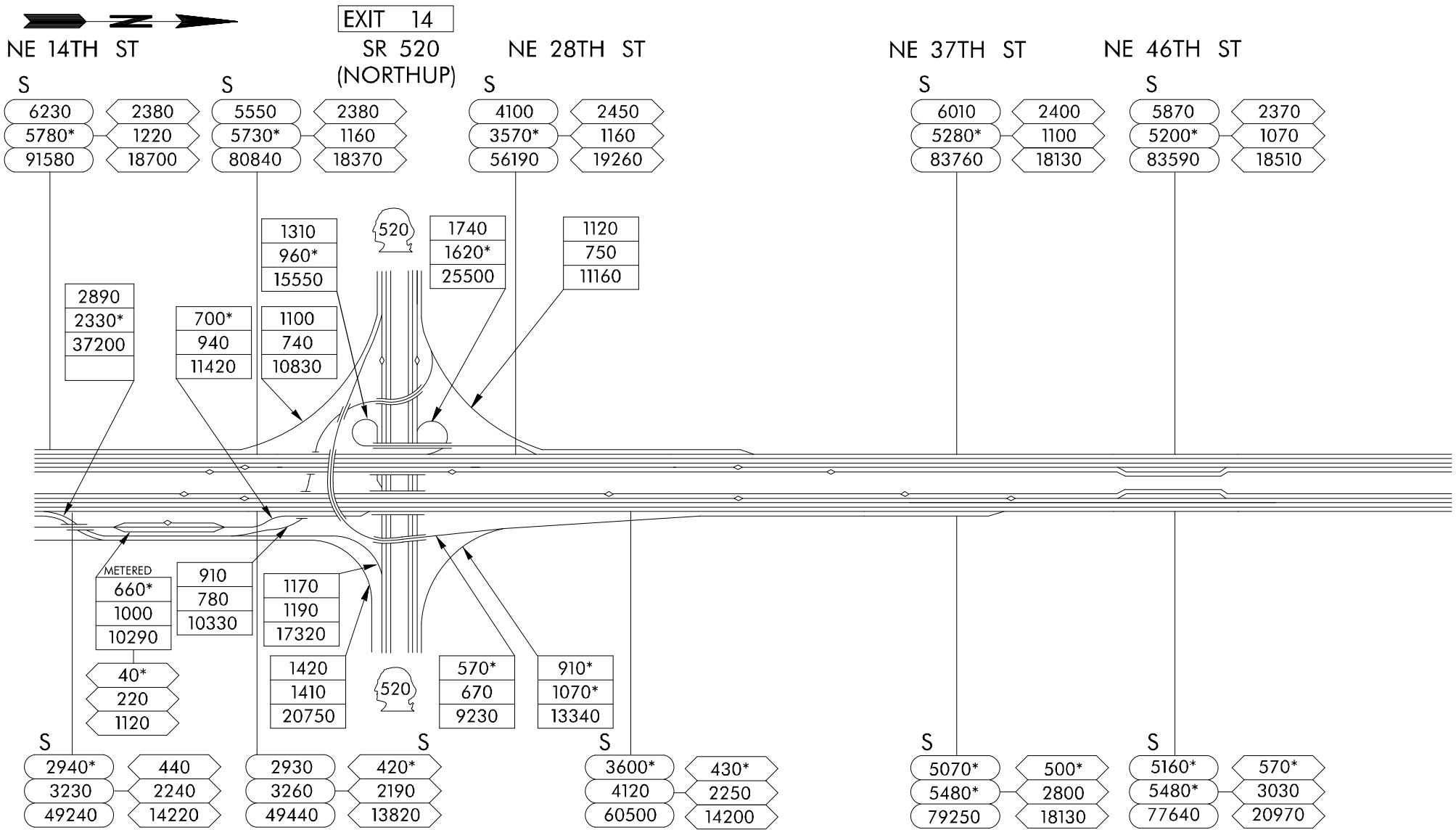
NE 10TH ST



Washington State
Department of Transportation

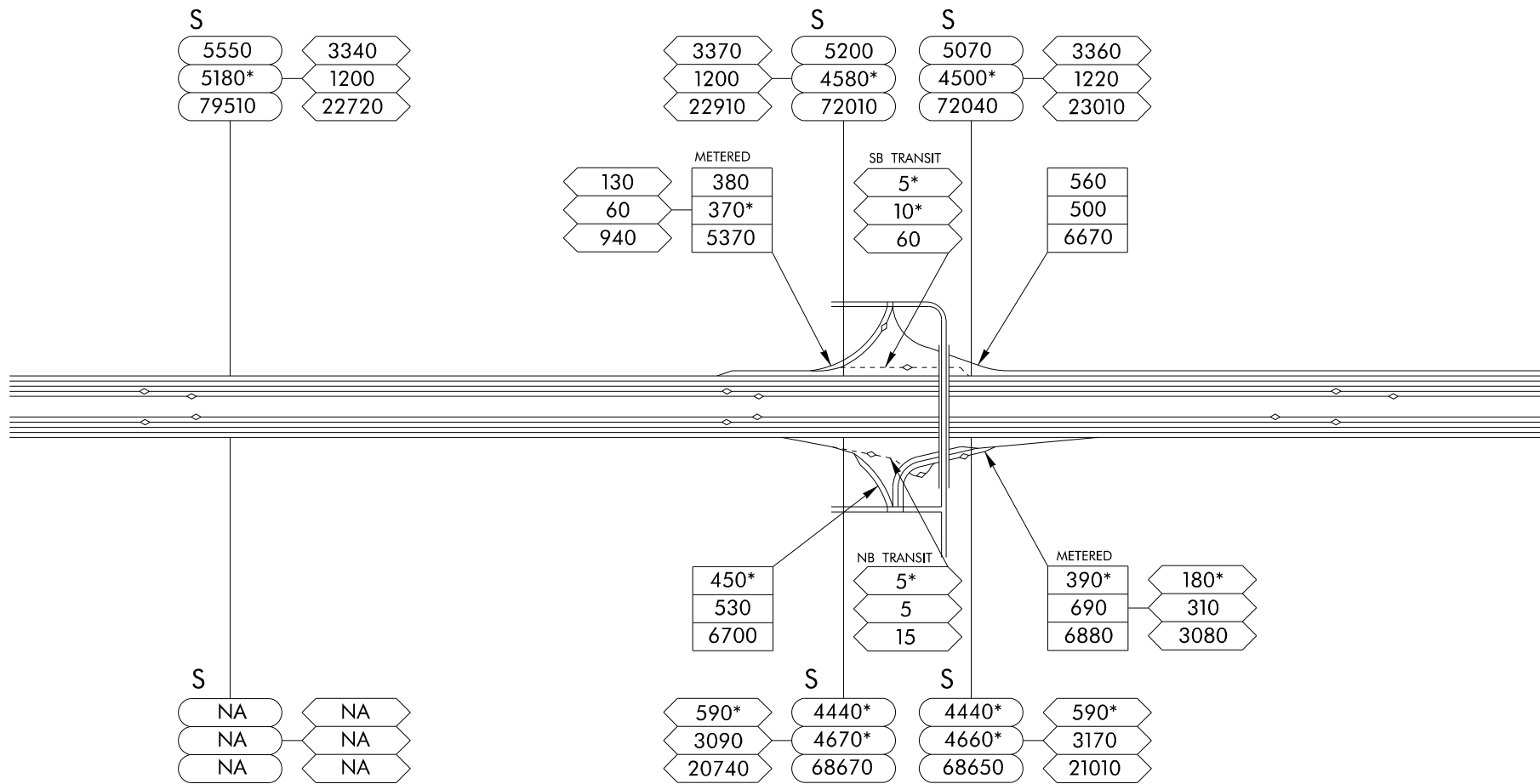


8
OF
16



NE 57TH ST

EXIT 17
NE 70TH PL



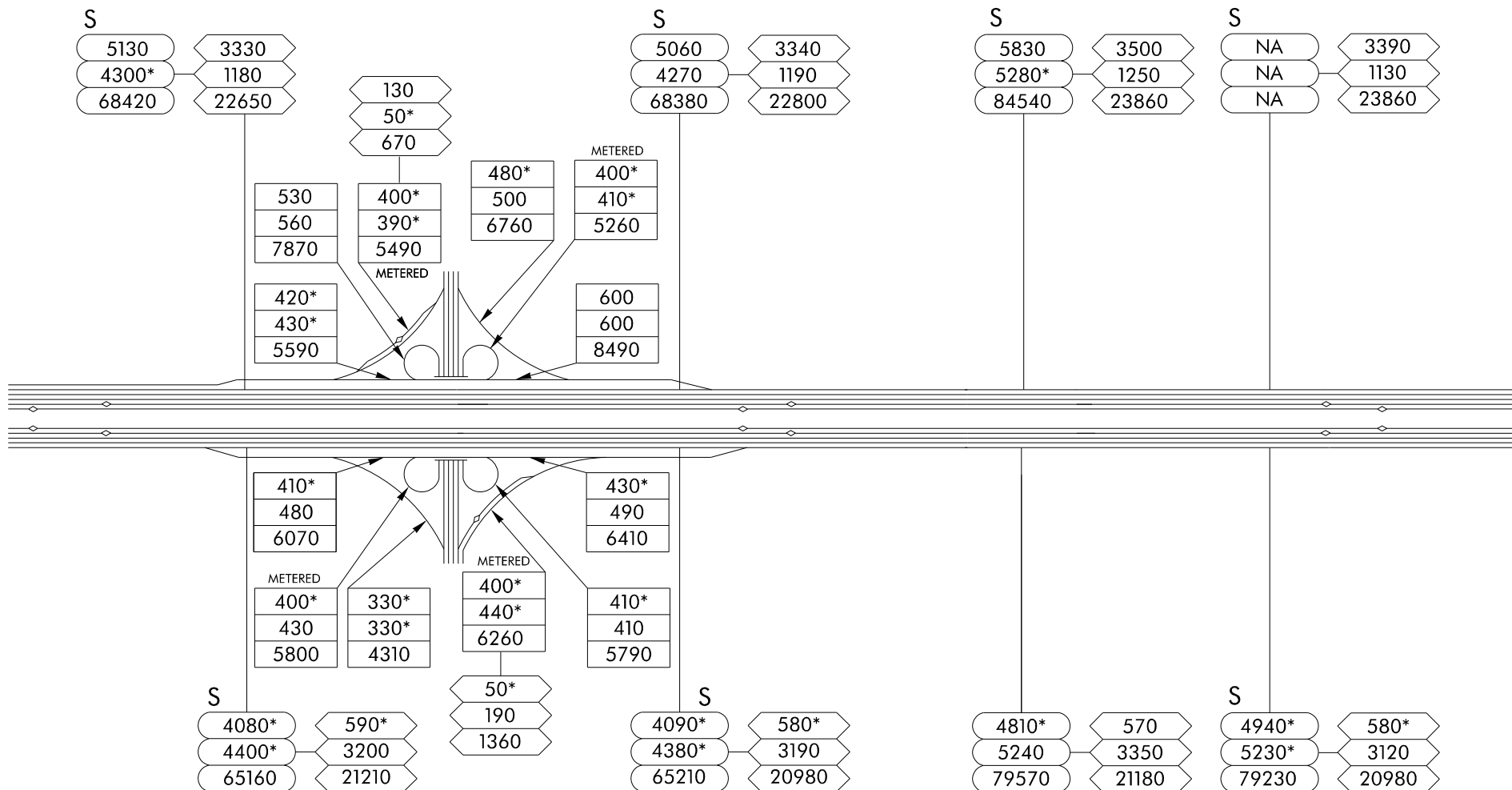


EXIT 18

NE 85TH ST
(SR 908)

NE 97TH ST

NE 106TH ST



Washington State
Department of Transportation



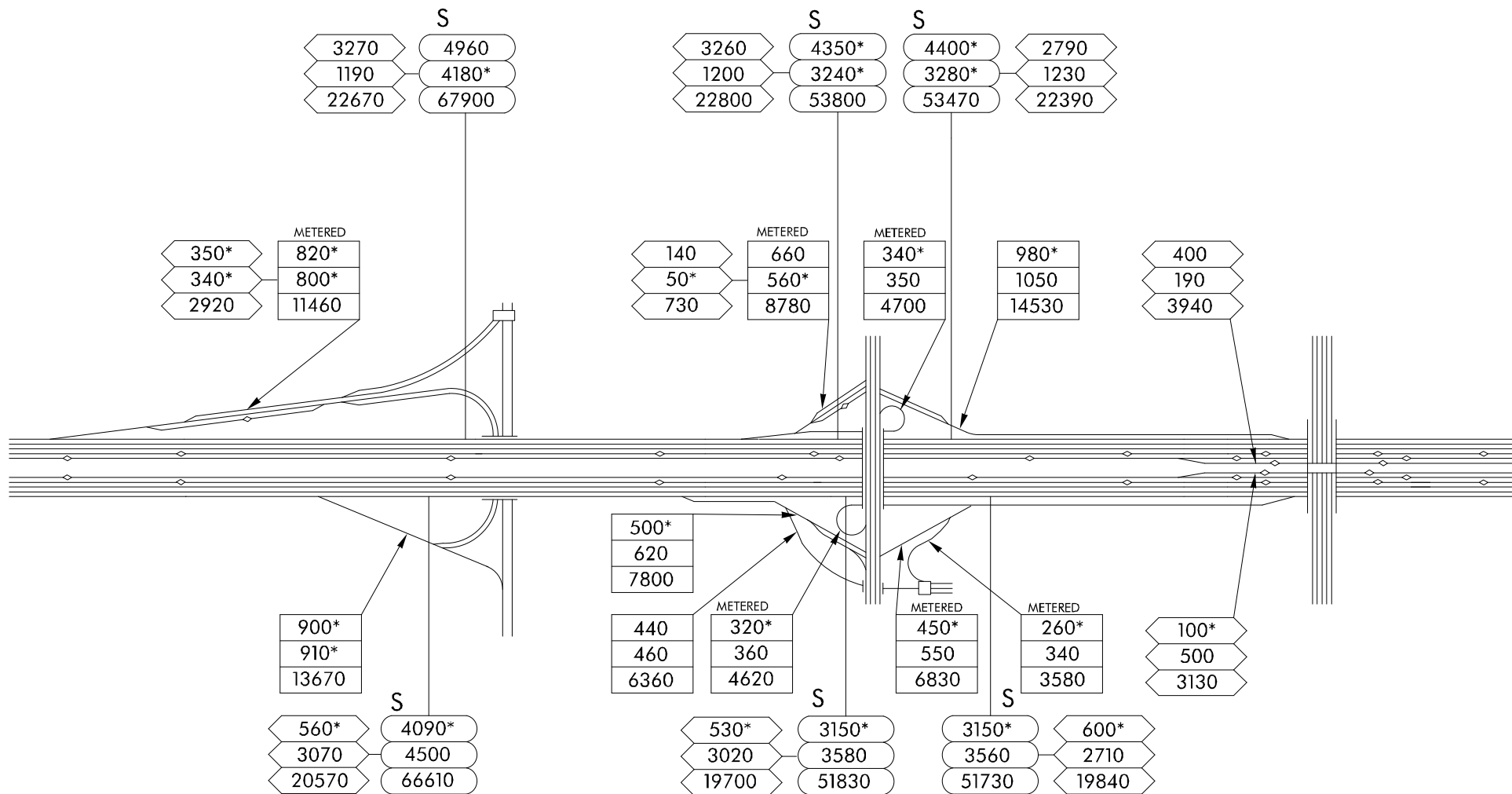
11
OF
16



EXIT 20A
NE 116TH ST

EXIT 20\20B
NE 124TH ST
(TOTEM LAKE)

NE 128TH ST



Washington State
Department of Transportation



12
OF
16

NE 132ND ST NE 140TH ST NE 144TH ST

EXIT 22
NE 160TH ST
JUANITA-WOODINVILLE WY NE

S	5480*	2910	S	5230*	2920	S	5310*	2590
	4390	1160		4190*	1170		4210*	1120
	68890	21470		68710	21490		68410	20040

S	5140*	1580	S	5350*	1550
	4070*	1040		4140*	890
	66130	15620		70410	13520

METERED

660	180
280*	80
5210	1320

640*
1070
11300

10
10
130

290
150
2460

110*
280
2110

S	4220*	590*	S	4300*	570*	S	4610*	290*	S	4610*	290*
	4810	2920		5030	2860		5760	1440		5930	1440
	67270	19920		69560	19550		79640	9760		79560	9790

290*
540
5870

1660*
2500
26410

330
770
6120

METERED
580
360
6020

30*
150
910

S	2640	360*
	3190	1440
	46830	10290



Washington State
Department of Transportation



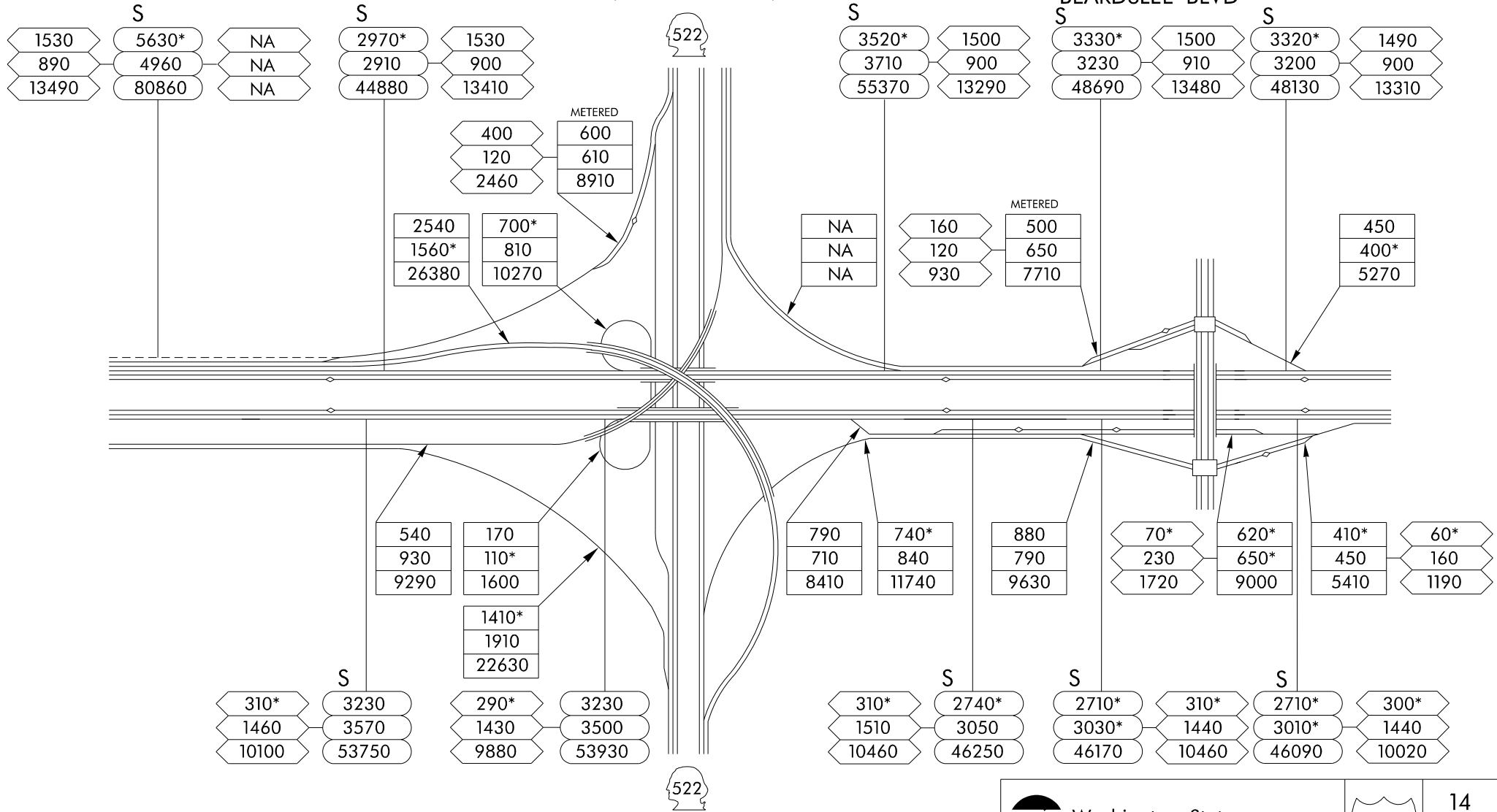
13
OF
16

EXIT 23

SR 522
(WOODINVILLE)

EXIT 24

NE 195TH ST
BEARDSLEE BLVD



Washington State
Department of Transportation



14
OF
16

EXIT 26

SR 527

BOTHELL - EVERETT HWY

242ND ST SE

236TH ST SE

230TH ST SE

216TH ST SE

S

3570*	1540
3840	980
54370	13440

S

3590*	1500
3540	910
54060	13350

S

3680*	1450
3520*	940
54520	12640

S

2700*	1280
2560	830
38840	10800

S

2800*	1330
2610	750
39210	10530

S

3430*	1280
3530	810
53840	10610

METERED

560	10
480*	10
6960	80



527

METERED

550*
530*
7940

280*
240*
3870

NA
NA
NA

METERED

NA
NA
NA

460
350
6160

150
200
2450



527

METERED

290	40*
470	140
5160	830

S

3810*	300*
4410	1480
62960	10300

S

3880*	260*
4160	1350
63590	9460

S

3870*	260*
4100	1350
63550	9480

S

2510*	260*
2750*	1340
41310	9470

S

2520*	270*
2750*	1360
41380	9630

S

3270*	280*
3570*	1380
55170	9880



Washington State
Department of Transportation



15
OF
16

208TH ST SE

200TH ST SE

DAMSON RD

FILBERT RD
SR 524

I-5
(SWAMP CREEK INTERCHANGE)

S

3480*
3550
53820

1300
770
10230

S

3520*
3570
53970

1300
760
10190

S

3620*
3790
54520

1340
790
10520

S

3740*
3750
54280

1180
730
9740

960
910
12610

740
590
6810



2080
2240
33720

NA
NA
NA

METERED

1020*
1360
16670

150
30*
890

METERED

770*
1240
13940

330
10
1100

S

3240*
3560
55070

280*
1280
9420

S

3280*
3600
55880

290*
1260
9430

S

3260*
3610
55650

260*
1220
9000

S

3410*
4160
59720

250
810
6650

1650
2060
28420

2420*
1930
30750



1950*
2940
36340

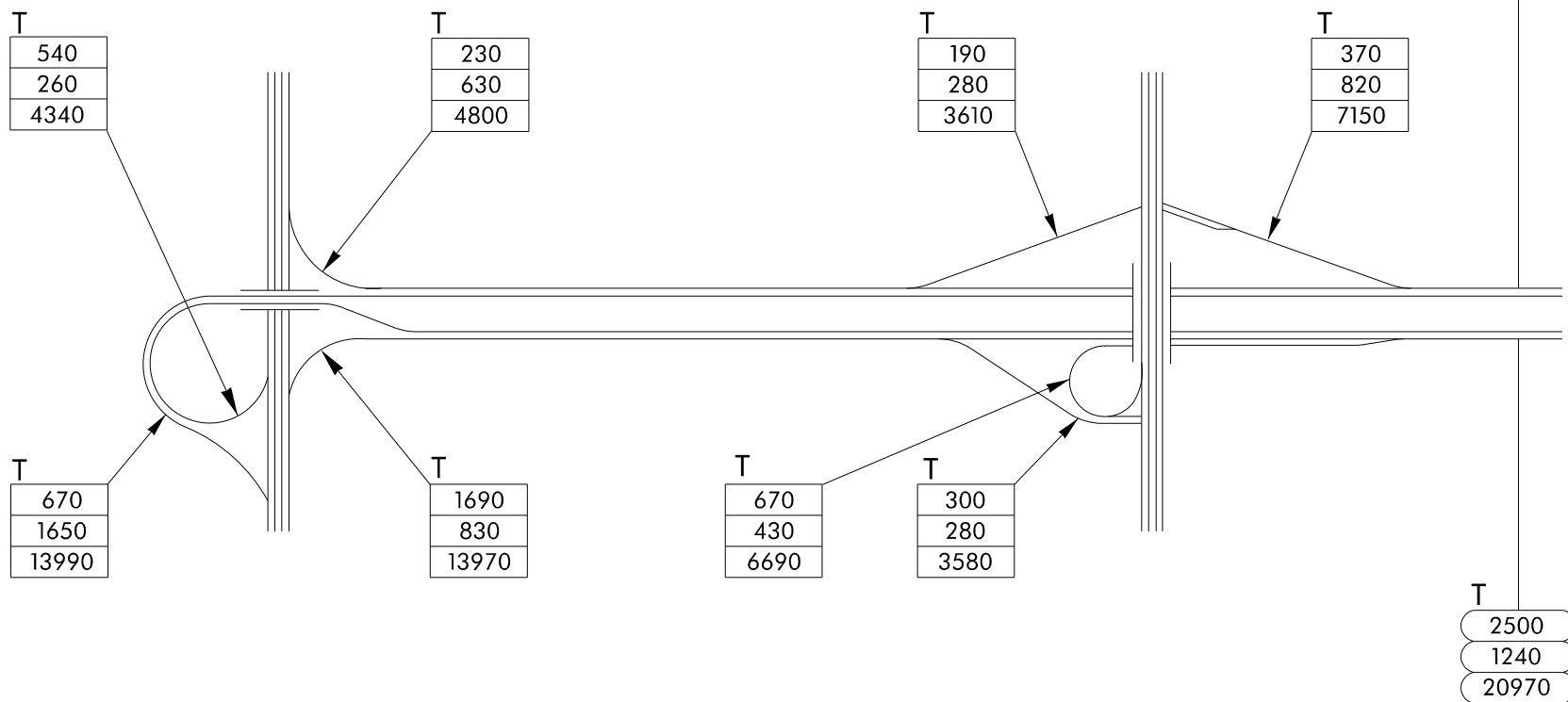


Washington State
Department of Transportation



S 188TH ST

S 160TH ST



Washington State
Department of Transportation

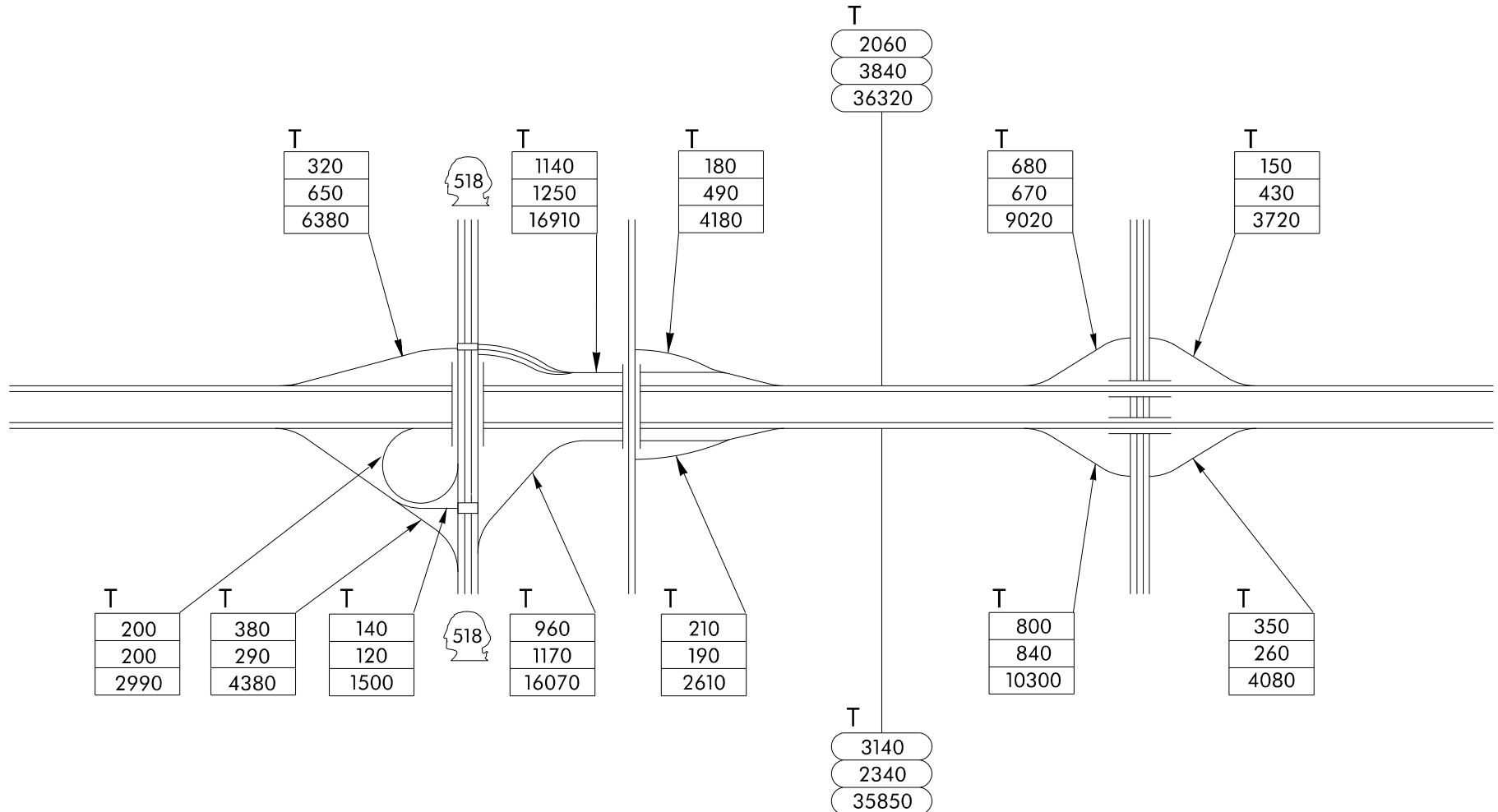


1
OF
4

SR 518 SW 148TH ST

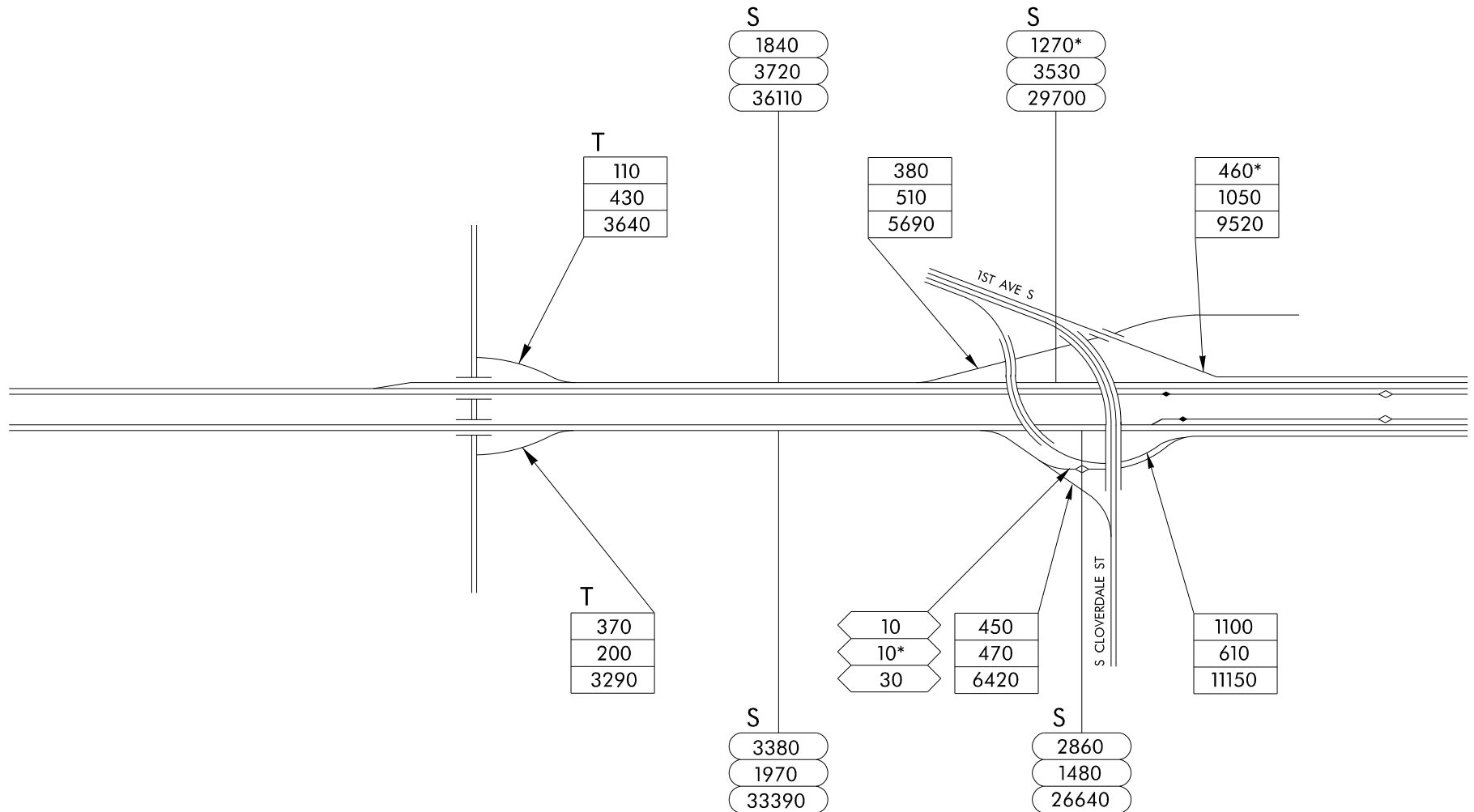
SW 146TH ST

SW 128TH ST



GLENDALE WAY S
5TH AVE S /S 112TH ST

1ST AVE S
S CLOVERDALE ST



Washington State
Department of Transportation

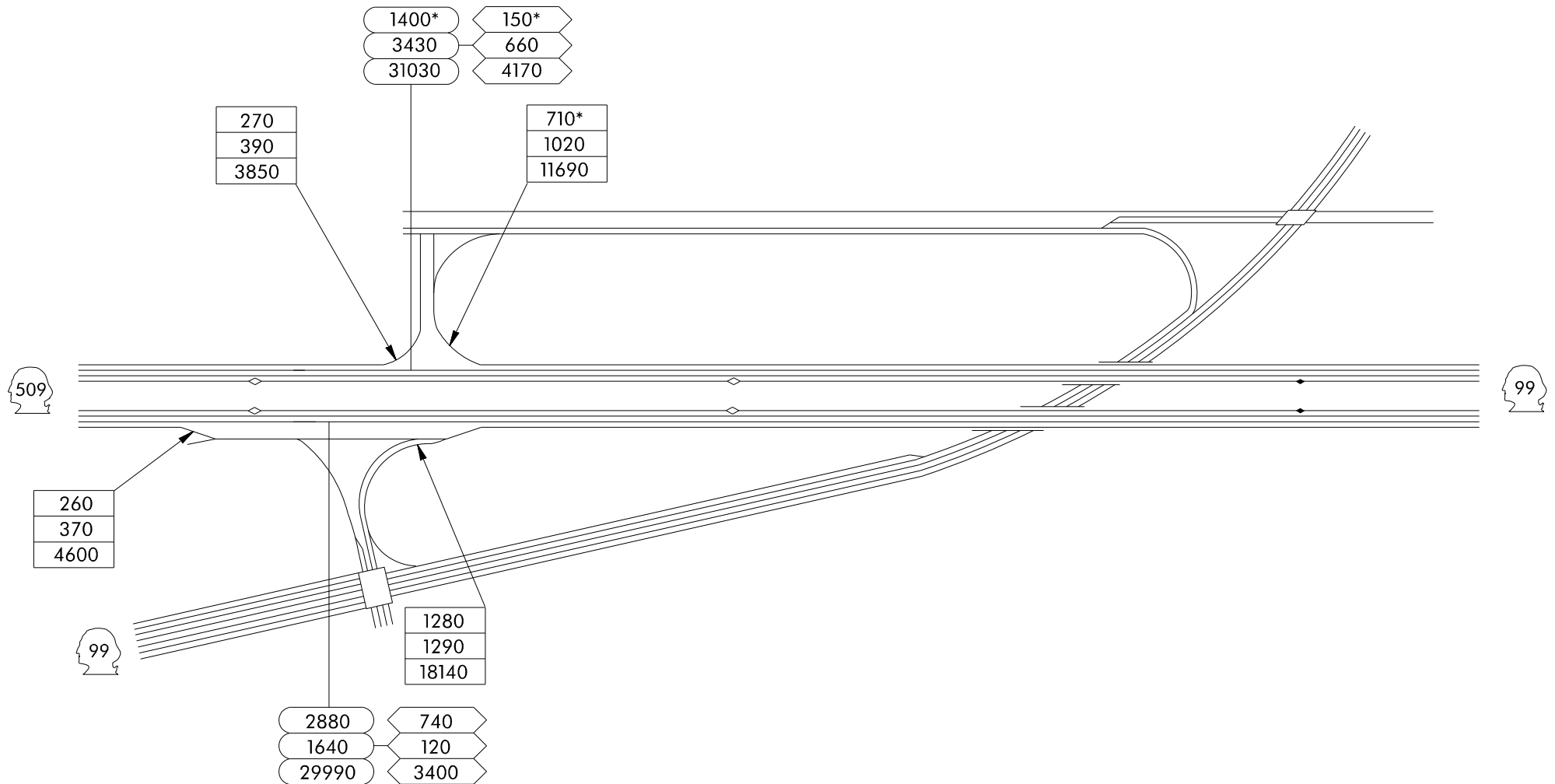


3
OF
4

SR 509
S HOLDEN ST



1ST AVE BRIDGE S



Washington State
Department of Transportation

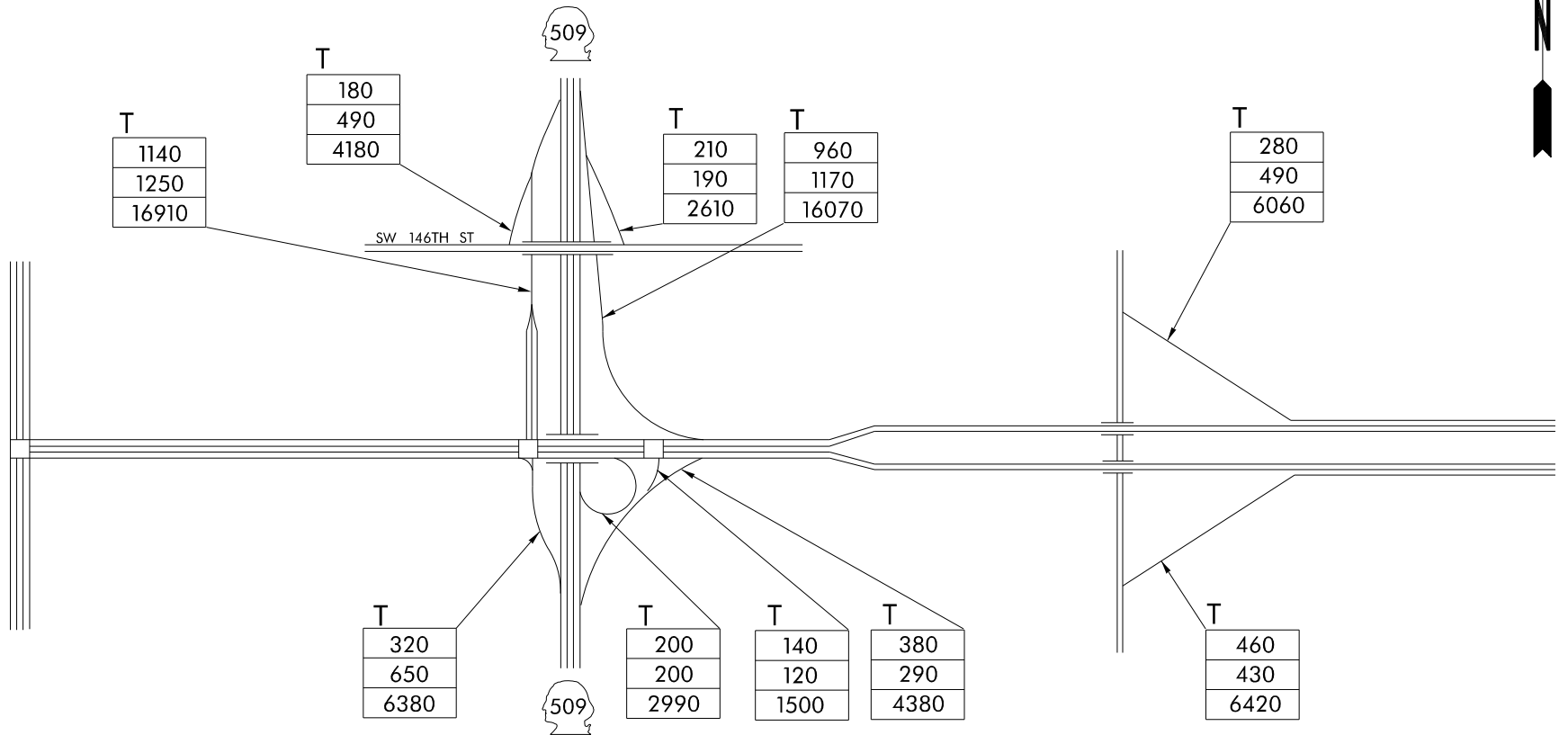


4
OF
4

1ST AVE S

SR 509

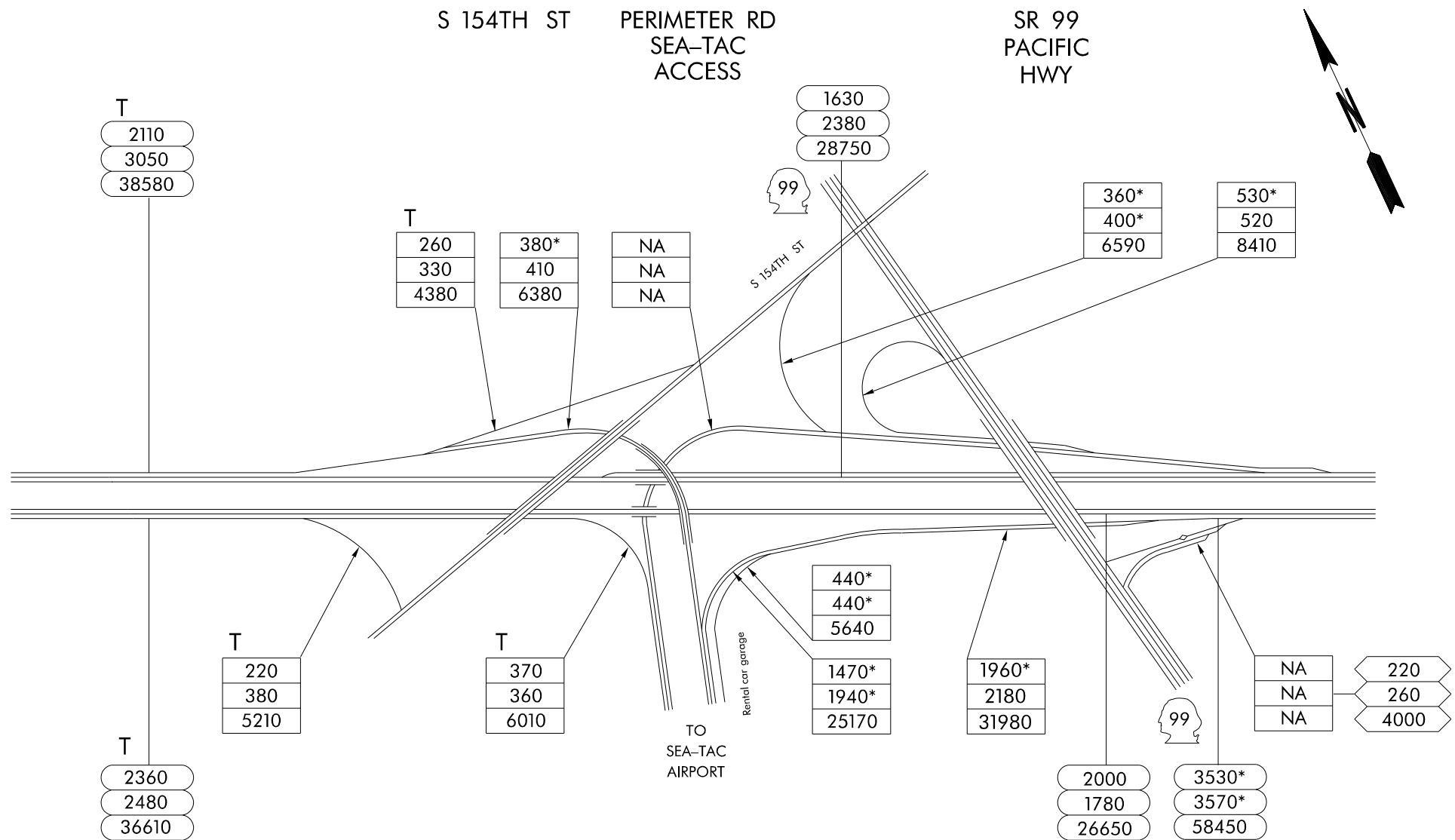
DES MOINES
MEMORIAL DR S



Washington State
Department of Transportation



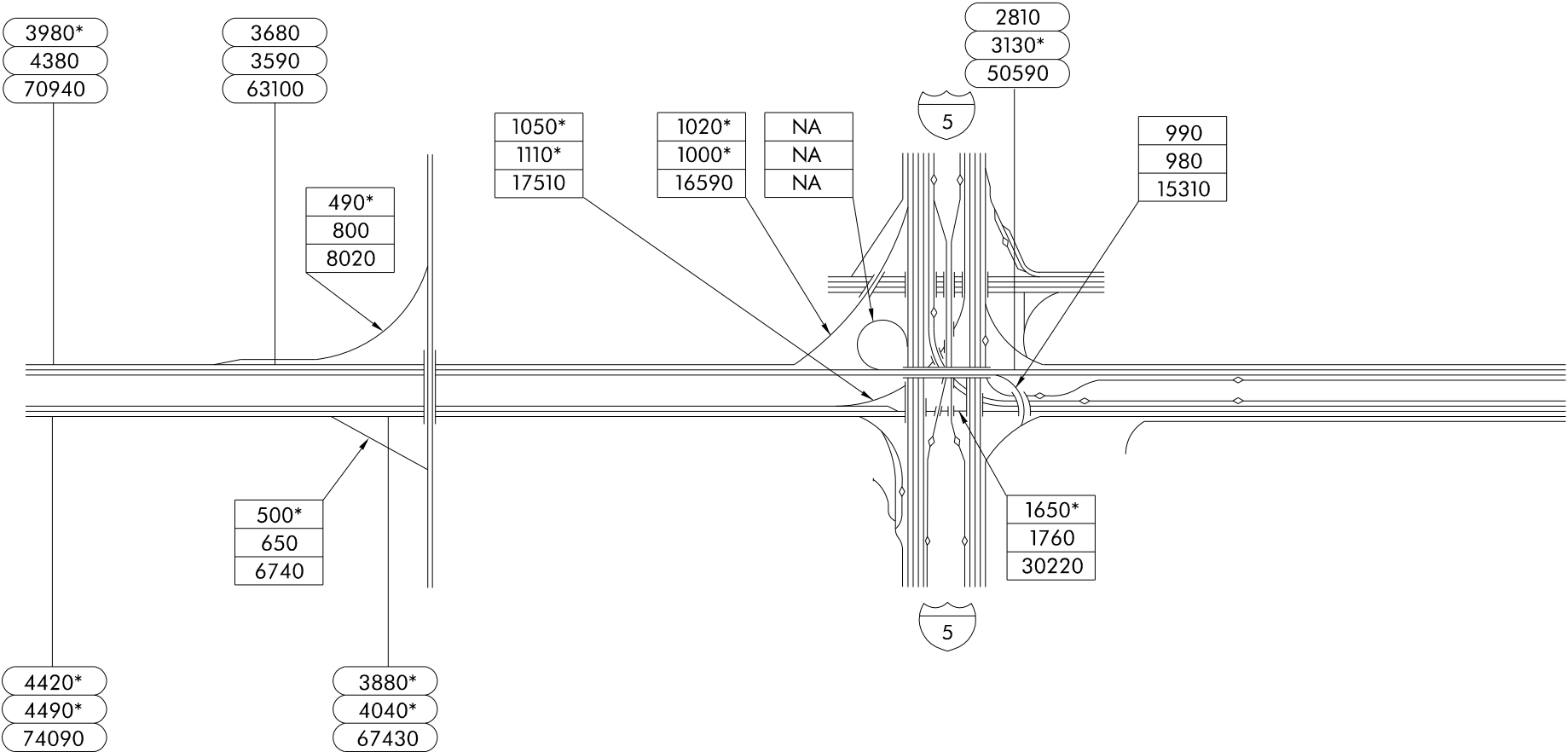
1
OF
3



42nd AVE S

51ST AVE S

I-5



Washington State
Department of Transportation



3
OF
3

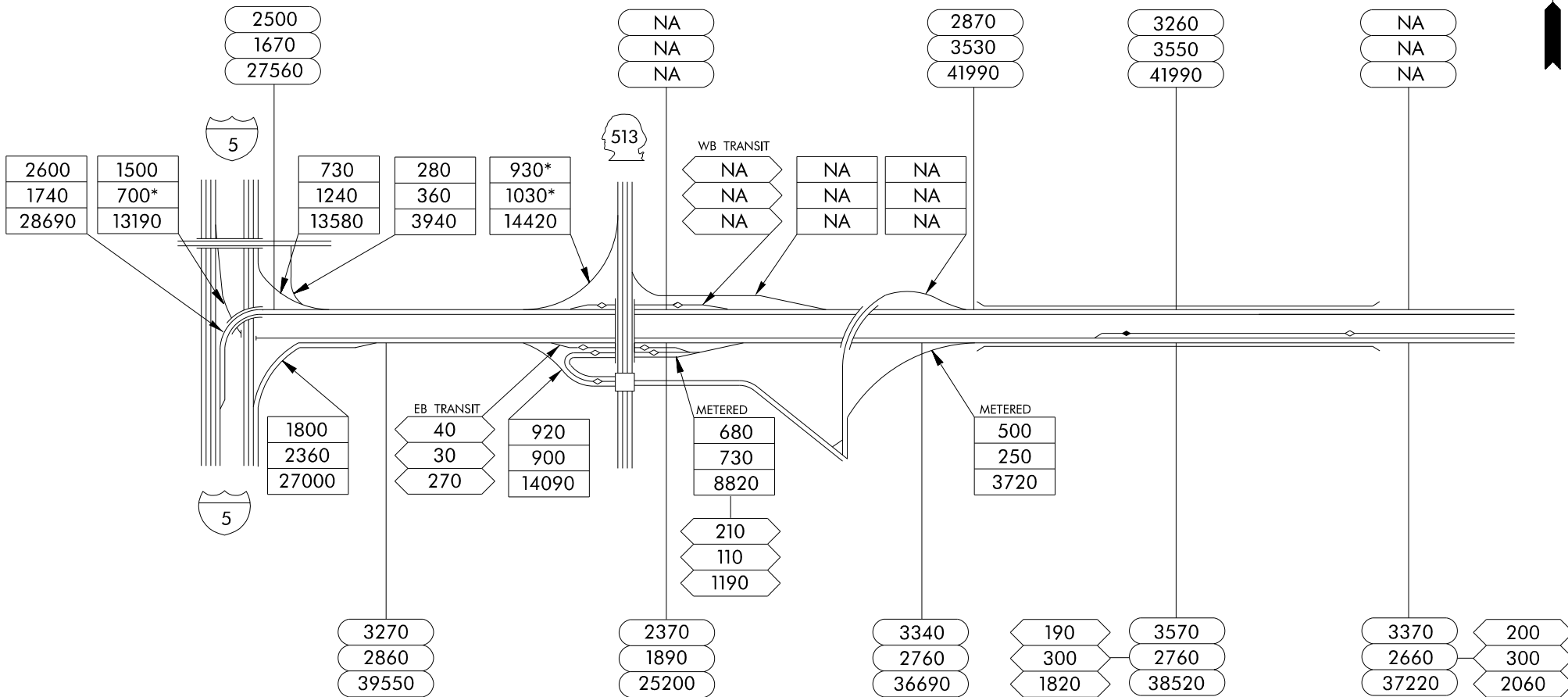
I-5
E ROANOKE ST

SR 513
MONTLAKE
BLVD E

LAKE
WASHINGTON
BLVD E

EVERGREEN
POINT
FLOATING
BRIDGE

EVERGREEN
POINT RD



Washington State
Department of Transportation



1
OF
6

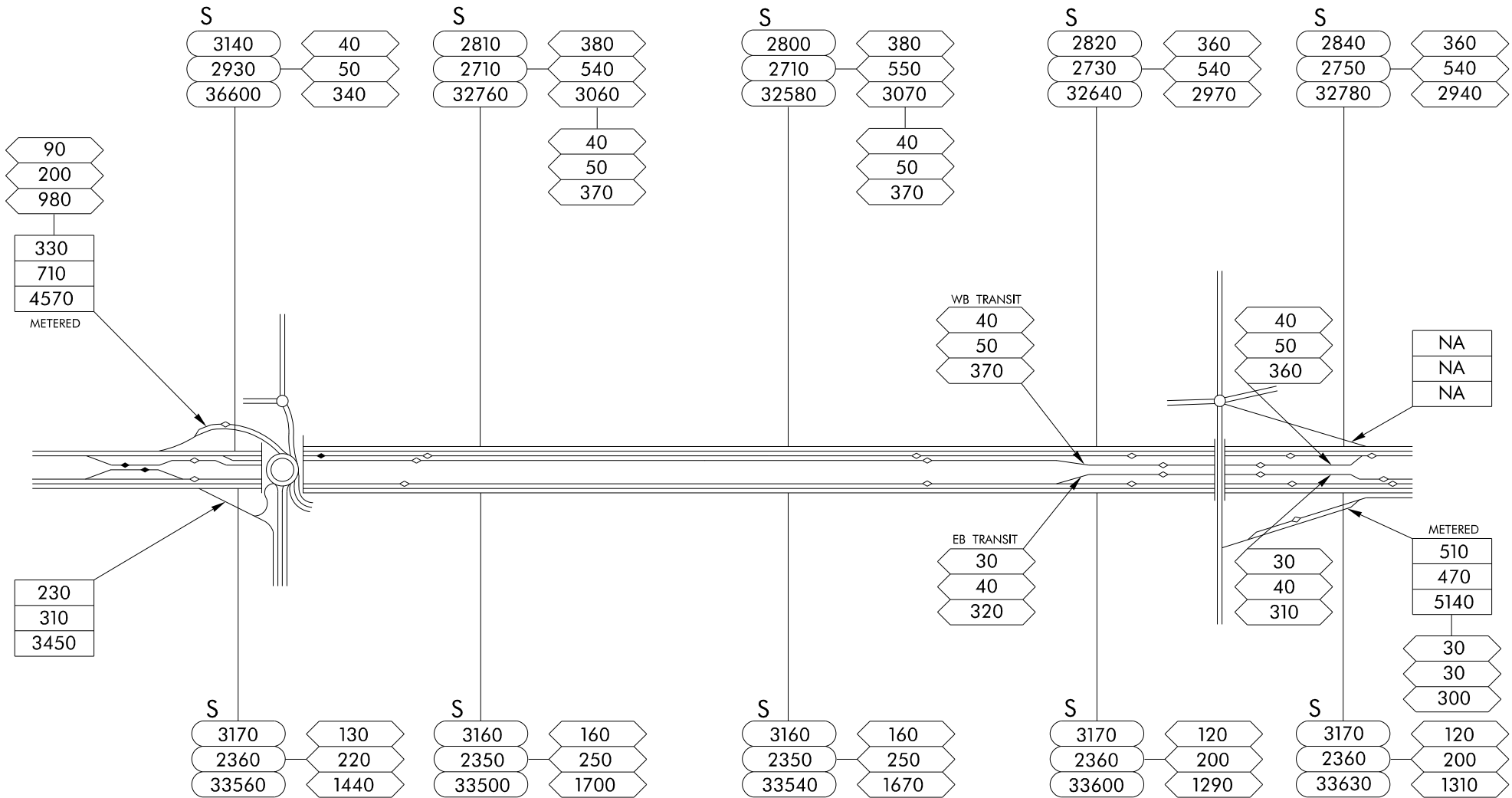
84TH AVE NE

85TH AVE NE

88TH AVE NE

91ST AVE NE

92ND AVE NE



Washington State
Department of Transportation

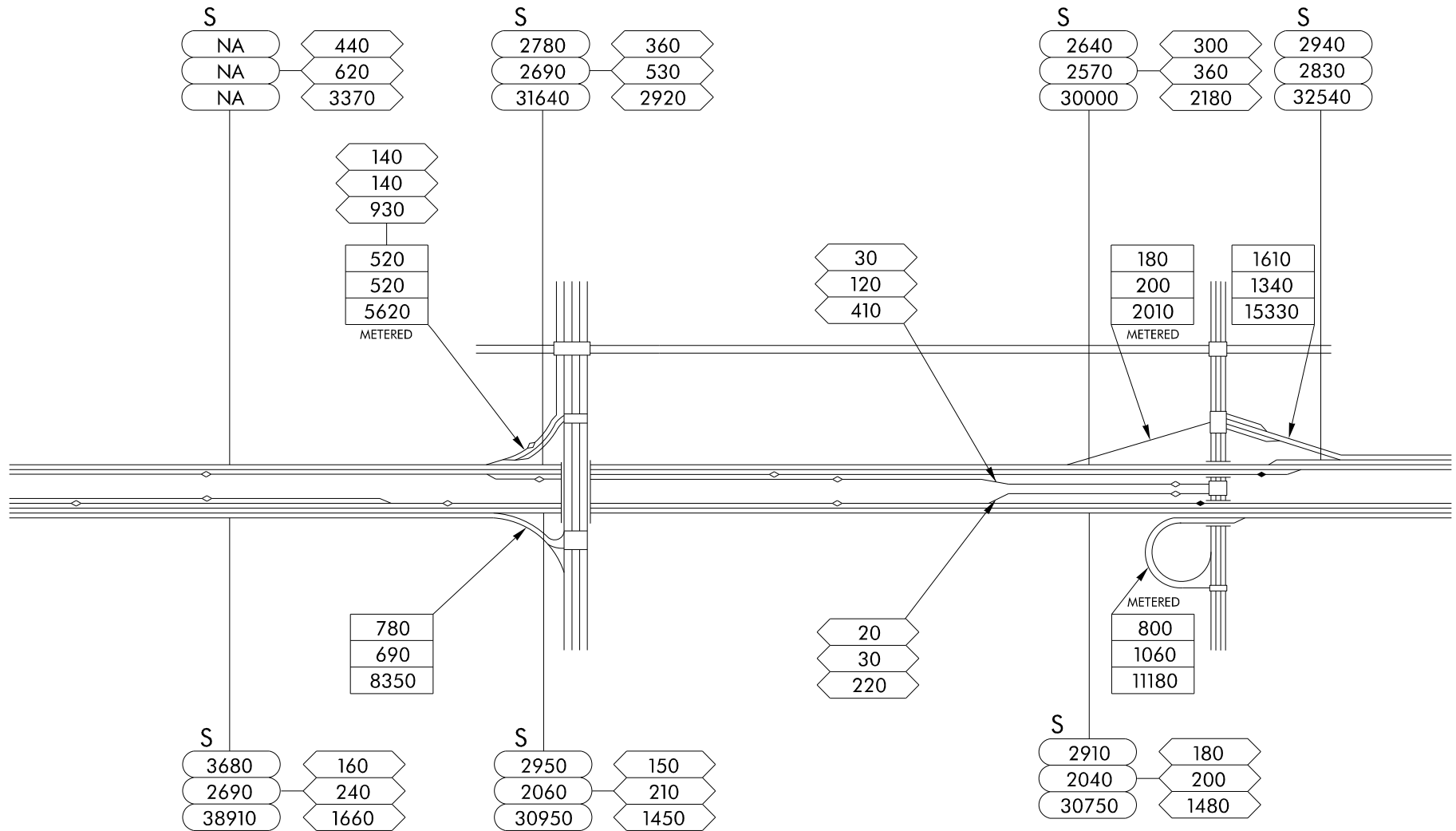


2
OF
6

98TH AVE NE

104TH AVE NE
BELLEVUE WAY

108TH AVE NE 109TH AVE NE



Washington State
Department of Transportation



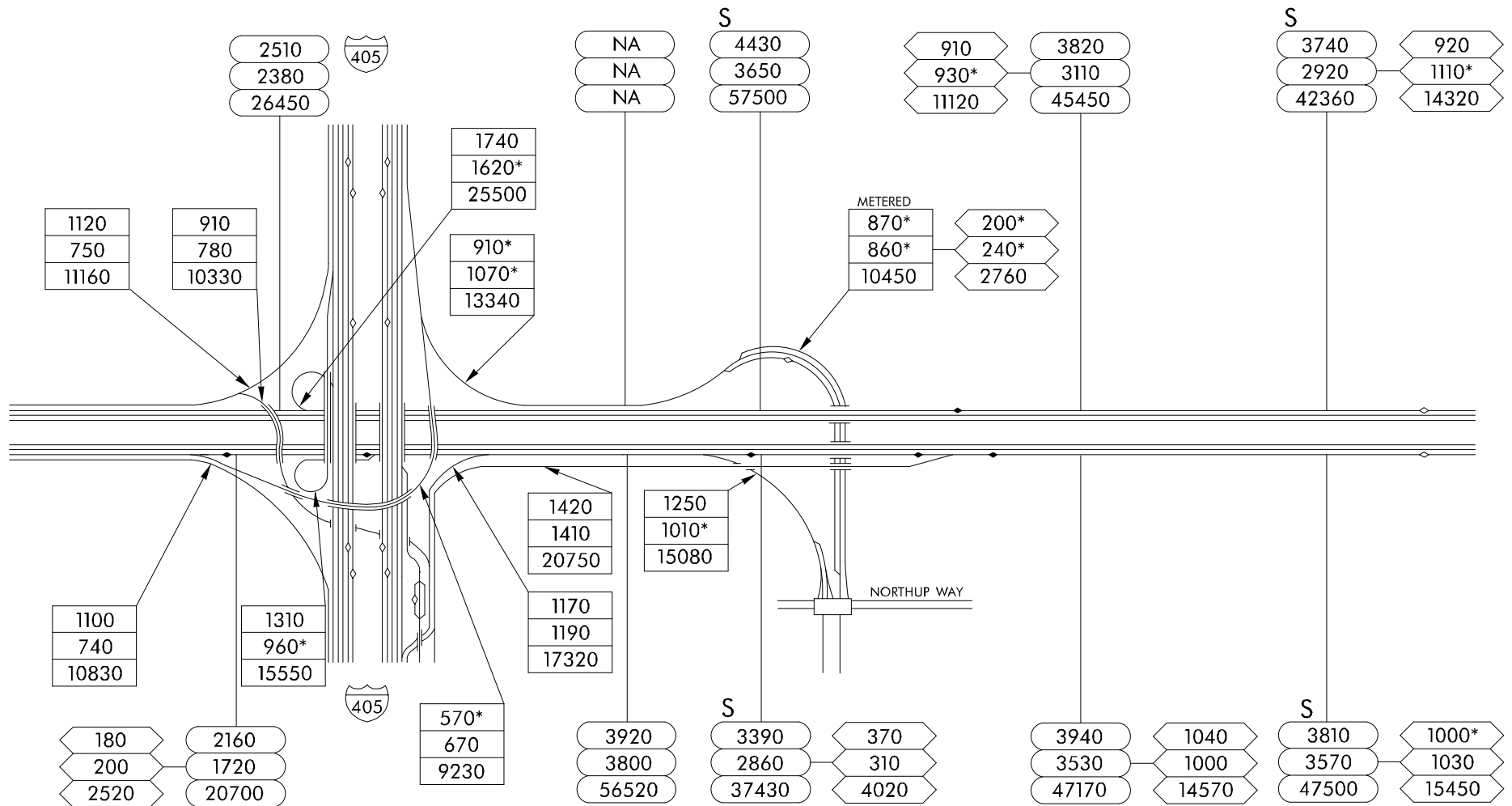
3
OF
6

I-405

124TH AVE NE
NORTHUP WAY

130TH AVE NE

140TH AVE NE



Washington State
Department of Transportation



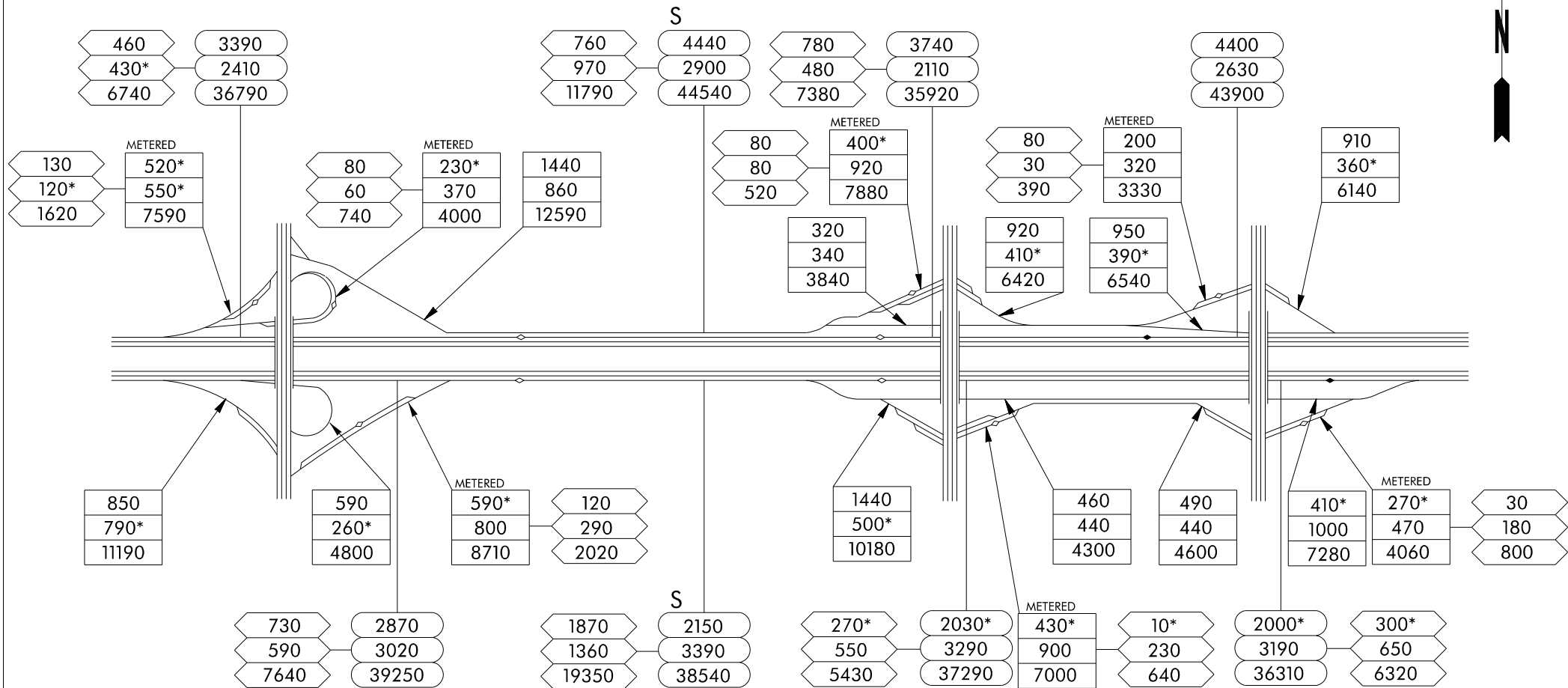
4
OF
6

148TH AVE NE

NE 36TH ST

NE 40TH ST

NE 51ST ST



Washington State
Department of Transportation



5
OF
6

NE 60TH ST

W LAKE
SAMMAMISH
PKWY NE

MARYMOOR
PARK

SR 202
REDMOND
WAY

NE 76TH ST

S

4880
2590
44050

4080
1960
34980

S

4730
2130*
40110

330
110
1890

1250
1000*
15020

METERED

480
500
5750

500
260
3420

1800
890*
15090

METERED

90
50
720

610
450*
6210

METERED

S

2260
1050*
20480

S

2300
1060*
20720

S

2990*
5210
54860

S

2190*
3940
41220

S

2170*
3870
40840

890*
1200
13630

440
430
5340

1260*
1810
21150

S

1230*
2470
25030

S

1250*
2460
25160



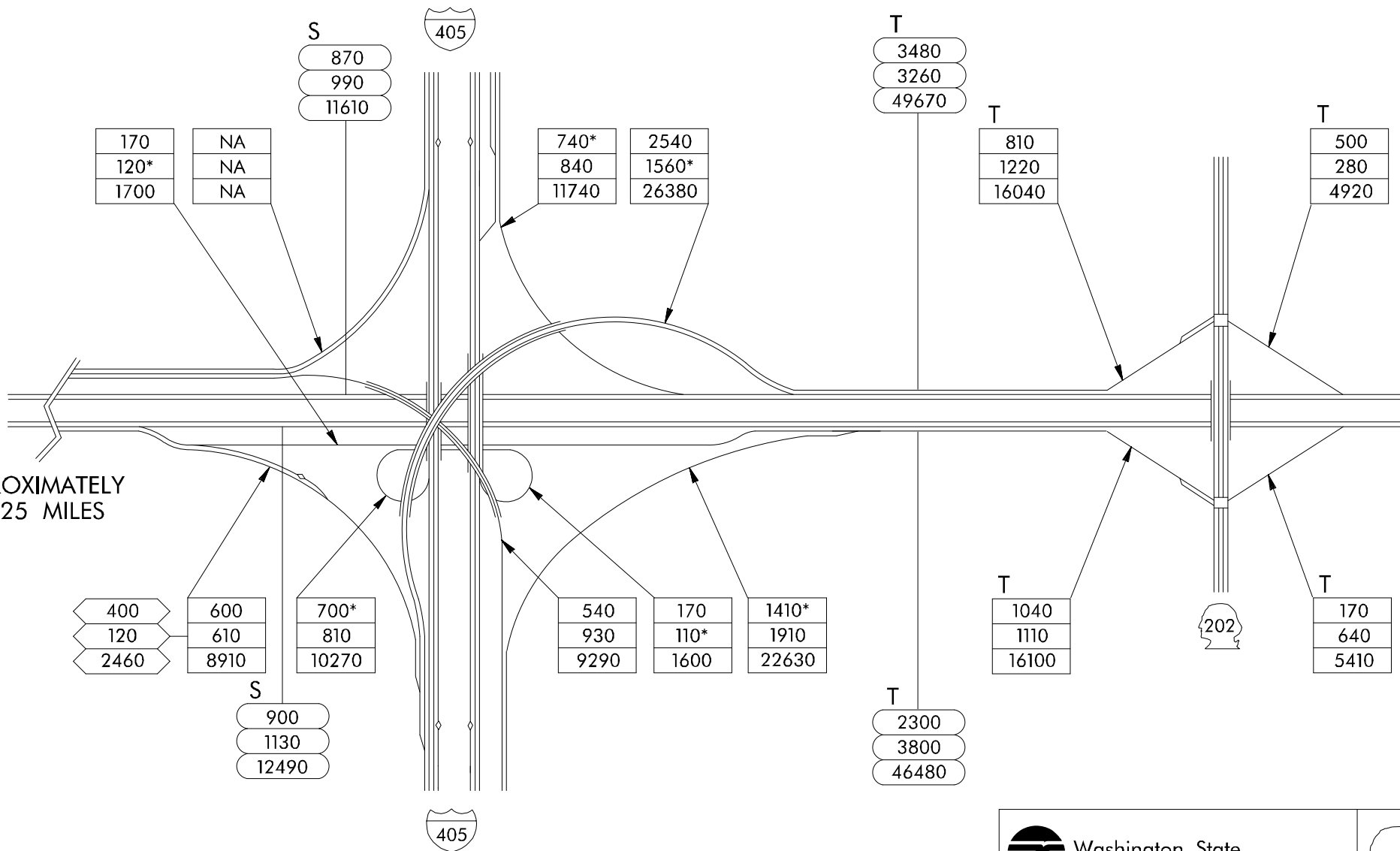
Washington State
Department of Transportation




6
OF
6

I-405
(WOODINVILLE)

132ND AVE NE
SR 202



Washington State
Department of Transportation

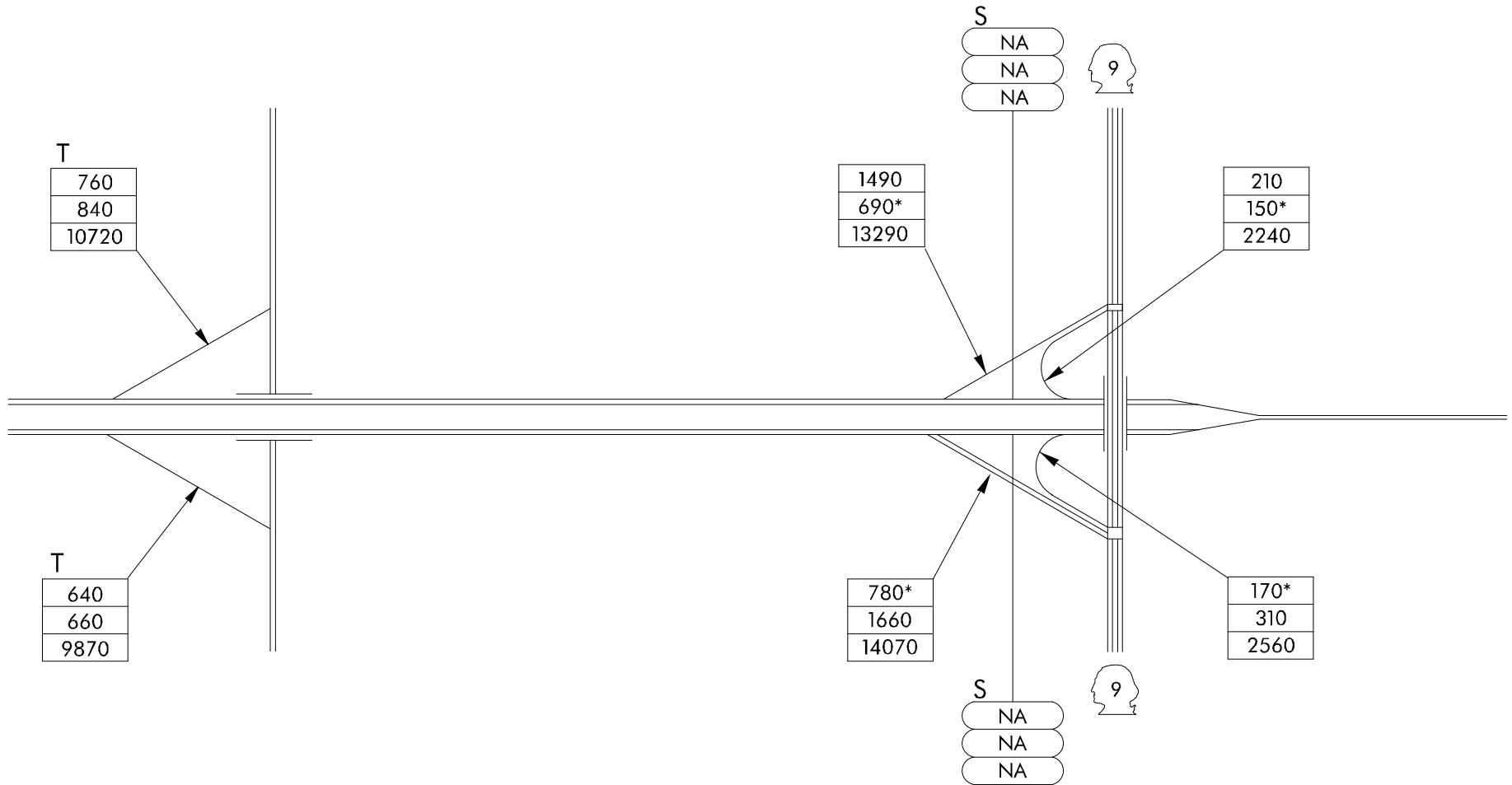


522

1
OF
3

NE 195TH ST

SR 9
WOODINVILLE CUT-OFF

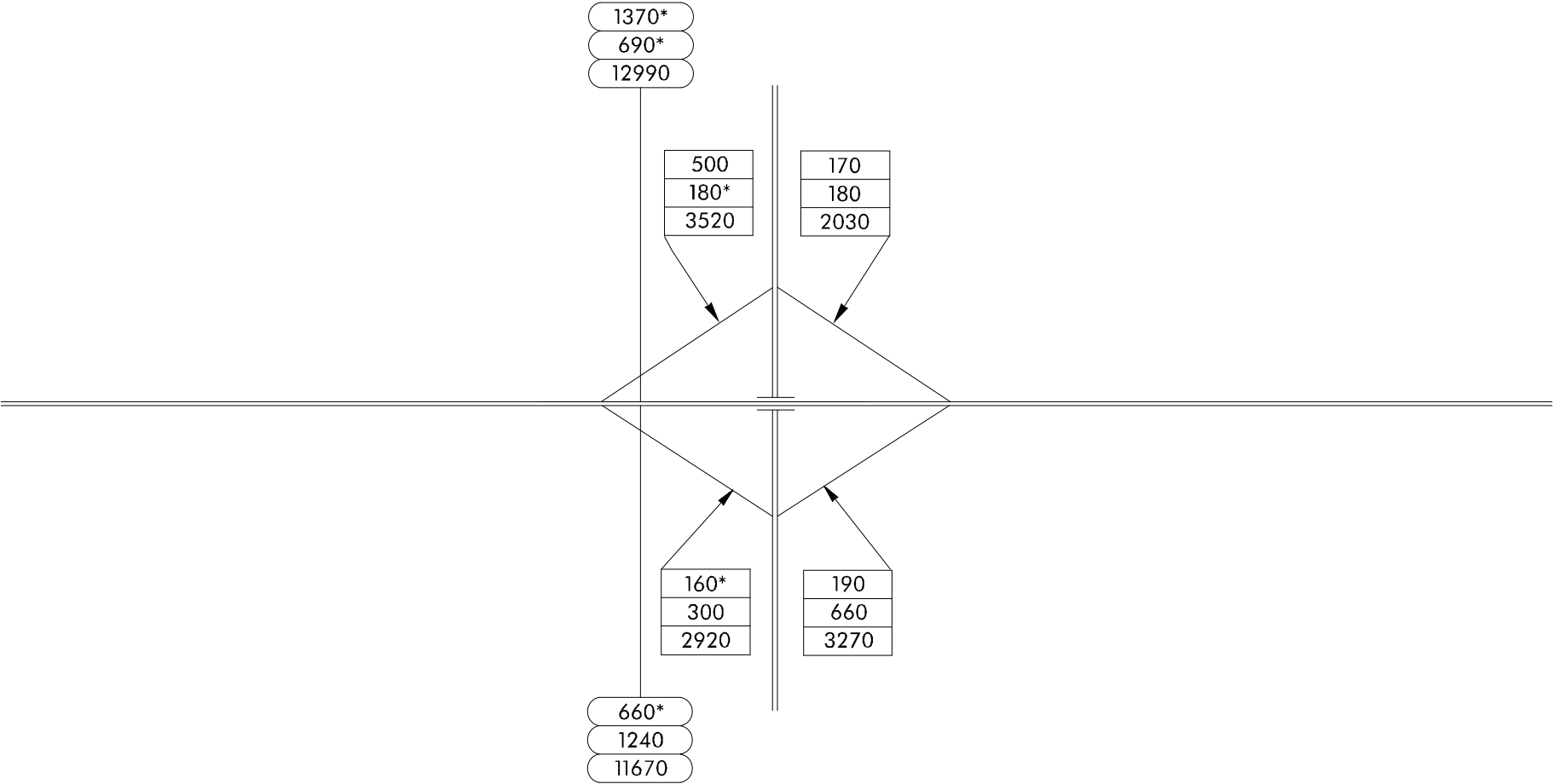


Washington State
Department of Transportation



2
OF
3

Echo Lake Rd



Washington State
Department of Transportation



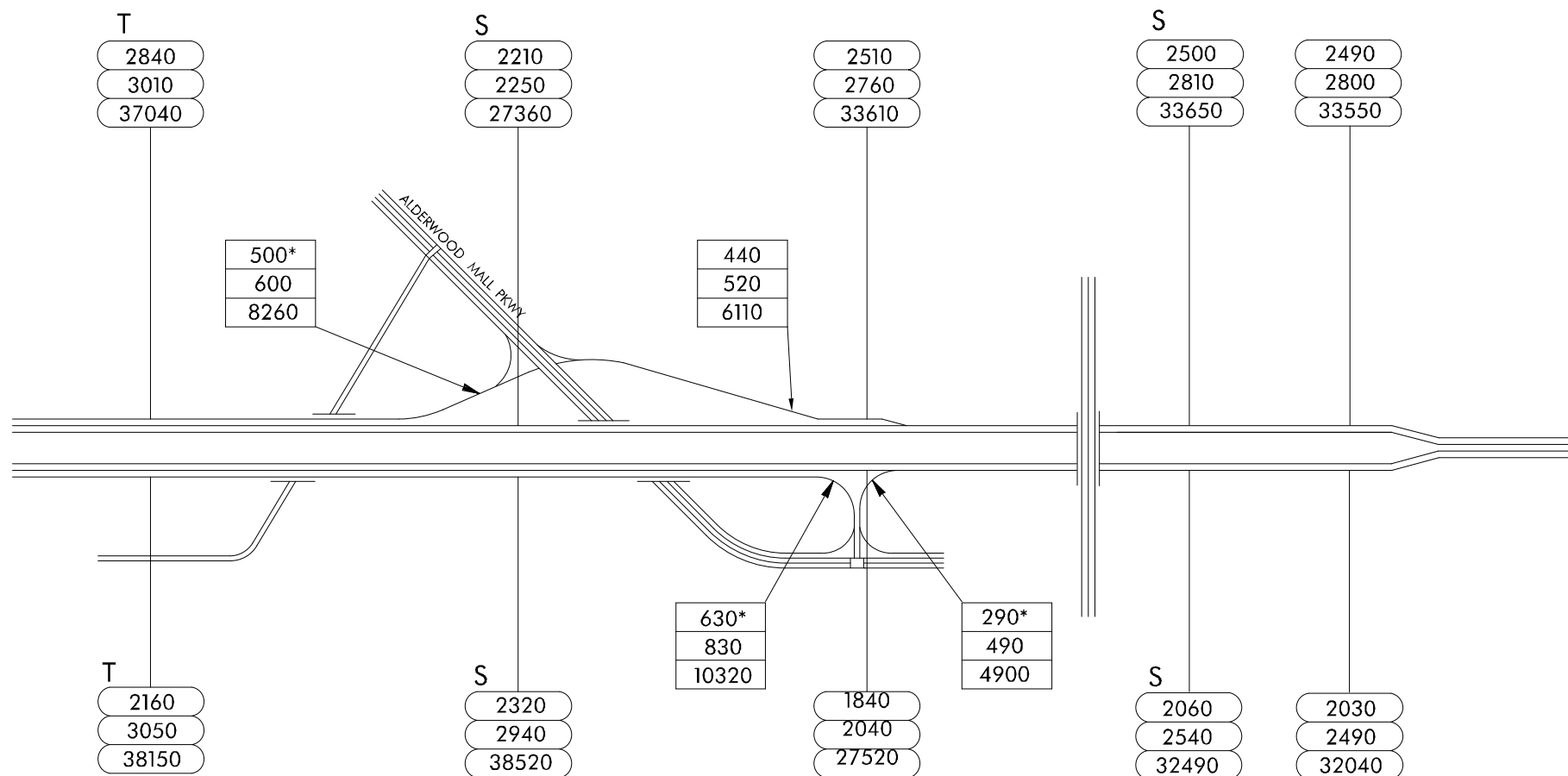
522

3
OF
3



ALDERWOOD
MALL PKWY

164TH ST SW



Washington State
Department of Transportation

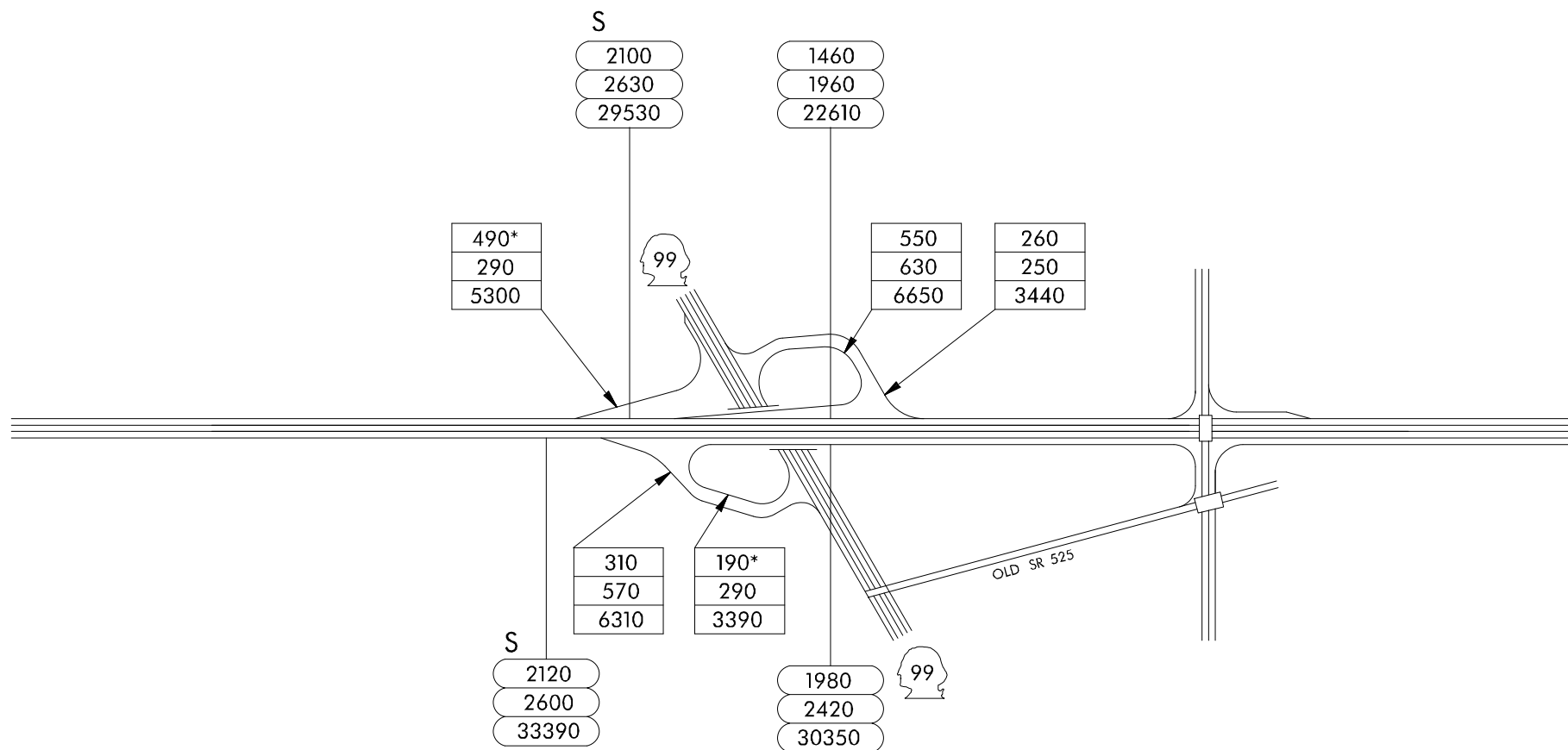


1
OF
2



SR 99
PACIFIC HWY

LINCOLN WAY



Washington State
Department of Transportation



2
OF
2

AIRPORT RD

SEAWAY BLVD
20TH AVE W



T
1470
1280
19260

T
290
360
4540

T
1410
1060
17170

T
2190
1630
26900

T
430
850
7450

T
2440*
490
16980

T
330
460
4770

T
660*
1180
12390

T
700*
570
7080

T
580*
1980
15670

T
1110
1940
19180

T
1280
2560
26230



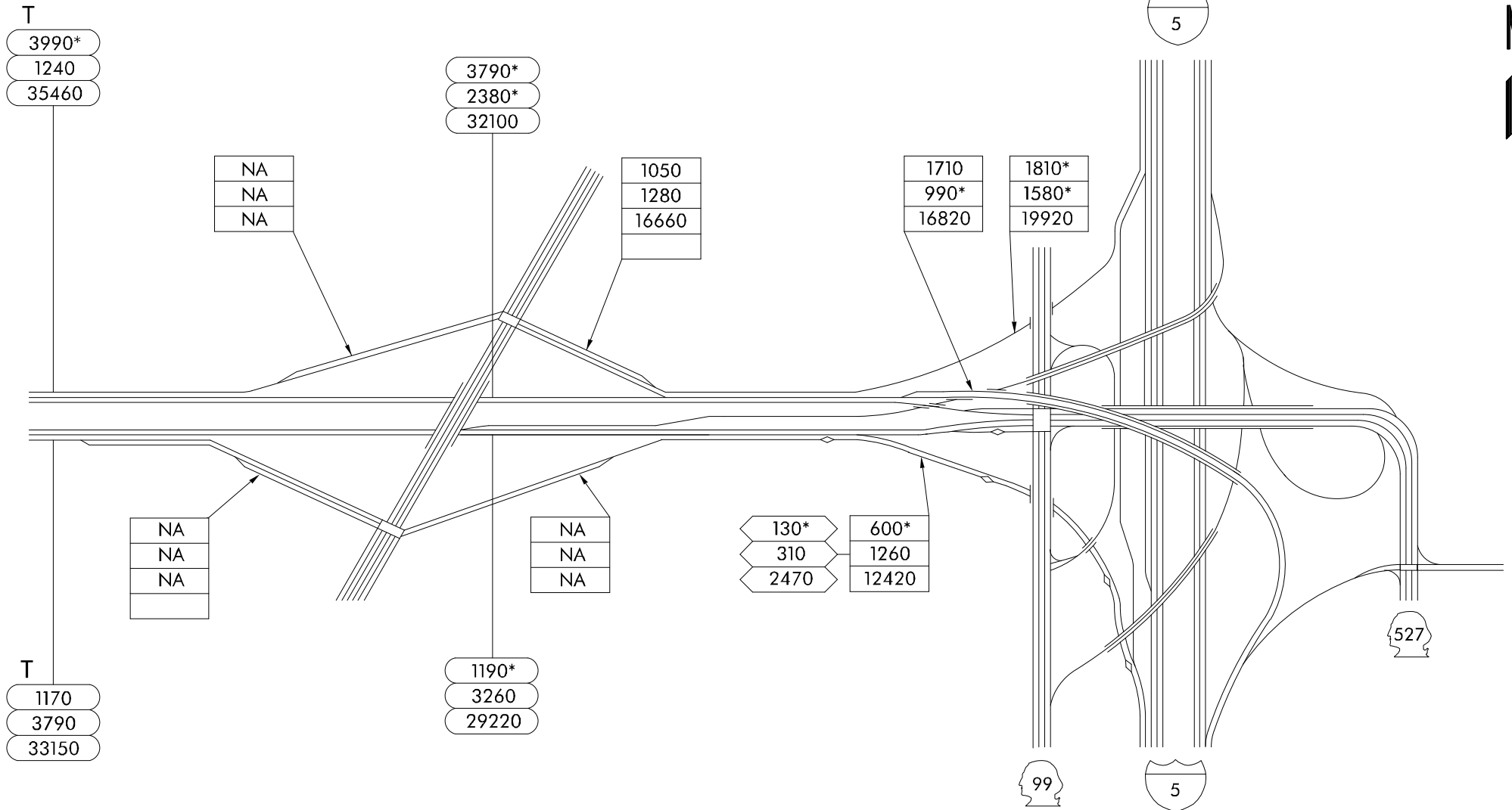
Washington State
Department of Transportation



1
OF
2

EVERGREEN WY

I-5



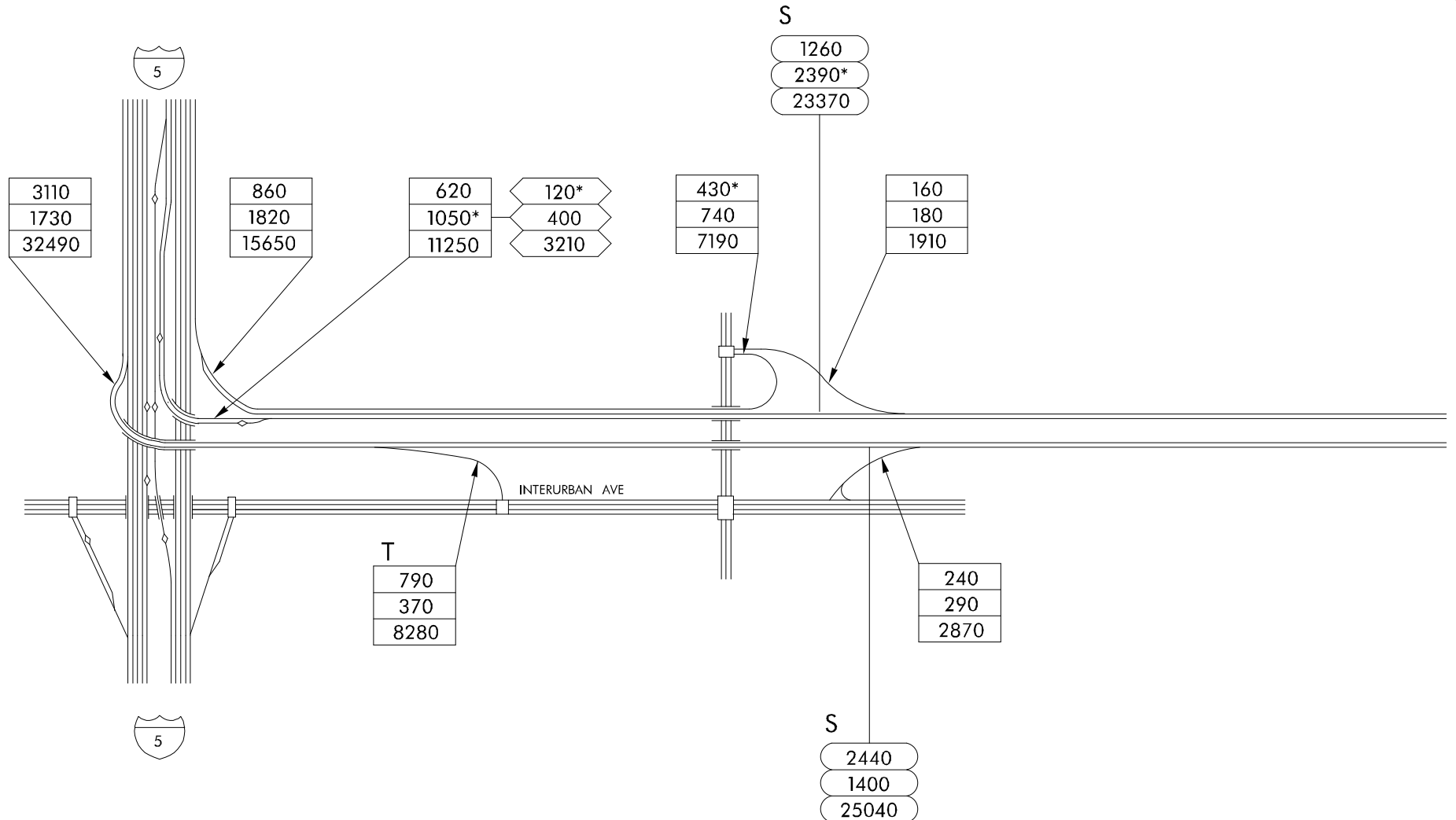
Washington State
Department of Transportation



2
OF
2

I-5

S 133RD ST



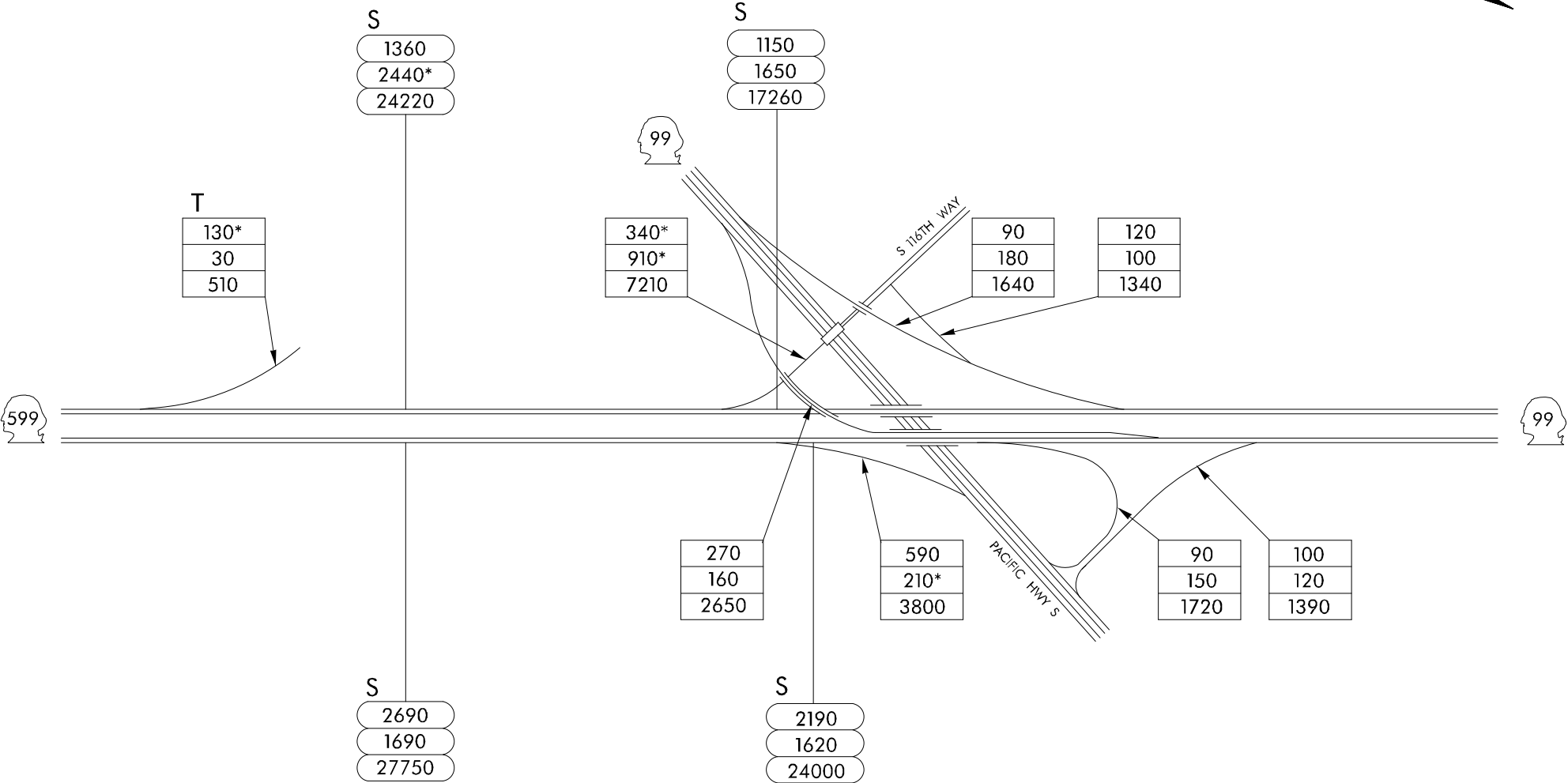
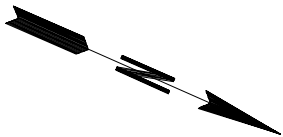
Washington State
Department of Transportation



1
OF
2

METRO BUS BARN

SR 99
PACIFIC HWY S



Washington State
Department of Transportation



2
OF
2

APPENDIX

For this 2016 traffic volume summary report, the standard AM and PM peak periods are defined as 6:00 to 9:45 AM and 2:30 to 6:45 PM, respectively. Listed below are the ramp, collector distributor (CD), and mainline stations in which the AM and/or PM peak hourly volumes began outside the above peak periods. They are arranged by types and directions.

Route	Sheet No.	Location	AM	PM
I-5	1 of 31	NB mainline station at Pierce Co Line	5:15 AM	1:30 PM
		NB mainline HOV at Pierce Co Line	5:30 AM	-
		NB mainline station at S 375th St	5:15 AM	-
		NB mainline HOV at S 375th St	5:30 AM	-
		NB mainline station at Fed Way WeighStn	5:15 AM	-
		NB mainline HOV at Fed Way WeighStn	5:30 AM	-
		NB ramp from Fed Way WeighStn	10:15 AM	12:00 PM
		NB mainline station at Enchanted Pkwy	5:15 AM	-
		NB mainline HOV at Enchanted Pkwy	5:30 AM	-
		SB mainline station at S 375th St	-	2:00 PM
		SB mainline HOV at S 375th St	12:00 PM	-
		SB ramp from Fed Way WeighStn	10:30 AM	-
		SB mainline station at Fed Way WeighStn	-	12:45 PM
		SB mainline HOV at Fed Way WeighStn	12:00 PM	-
		SB mainline station at Enchanted Pkwy	-	1:15 PM
		SB mainline HOV at Enchanted Pkwy	12:00 PM	-
	2 of 31	NB exit to EB SR 18	5:45 AM	-
		NB mainline station just south of SR 18	5:00 AM	-
		NB mainline HOV just south of SR 18	5:30 AM	-
		NB mainline station just north of SR 18	5:00 AM	-
		NB mainline HOV just north of SR 18	5:30 AM	-
		NB exit to WB SR 18	-	12:00 PM
		NB ramp from WB SR 18	5:00 AM	-
		NB ramp from EB SR 18	5:15 AM	-
		NB mainline station at S 325th St	5:15 AM	-
		NB mainline HOV at S 325th St	5:30 AM	-
		NB ramp from EB S 320th S	-	1:15
		NB mainline station just south of S 320th St	5:00 AM	1:15 PM
		NB mainline HOV just south of S 320th St	5:30 AM	-
		NB mainline station just north of S 320th St	5:00 AM	1:15 PM
		NB mainline HOV just north of S 320th St	5:30 AM	-
		NB ramp from WB S 320th St	5:15 AM	-
		NB HOV ramp from WB S 320th St	5:30 AM	-
		NB HOV ramp from S 317th St	5:30 AM	-
		NB mainline station at S 308th St	5:15 AM	-
		NB mainline HOV at S 308th St	5:30 AM	-
		WB SR 18 exit to SR 161	12:00 PM	-
		SB ramp from EB SR 18	-	12:15 PM

		SB exit to EB SR 18	12:00 PM	-
		SB mainline station just south of SR 18	12:00 PM	1:45 PM
		SB mainline HOV just south of SR 18	12:00 PM	-
		SB mainline station just north of SR 18	12:00 PM	2:15 PM
		SB mainline HOV just north of SR 18	12:00 PM	-
		SB exit to WB SR 18	12:00 PM	-
		SB mainline station at S 325th St	12:00 PM	-
		SB mainline HOV at S 325th St	12:00 PM	-
		SB HOV ramp from S 317th St	12:00 PM	-
		SB mainline station at S 320th St	12:00 PM	-
		SB mainline HOV at S 320th St (Ln 5)	12:00 PM	-
		SB mainline HOV at S 320th St (Ln 6)	12:00 PM	-
		SB HOV ramp from S 320th St	12:00 PM	-
		SB ramp from S 320th St	-	1:30 PM
		SB exit to S 320th St	10:30	-
		SB HOV exit to S 317th St	12:00 PM	-
		SB mainline station at S 308th St	12:00 PM	-
		SB mainline HOV at S 308th St	12:00 PM	-
	3 of 31	NB mainline station at S 298th St	5:15 AM	-
		NB mainline HOV at S 298th St	5:30 AM	-
		NB mainline station at S 288th St	5:15 AM	-
		NB mainline HOV at S 288th St	5:30 AM	-
		NB mainline station at S 282nd St	5:15 AM	-
		NB mainline HOV at S 282nd St	5:30 AM	-
		NB mainline station at S 272nd St	5:15 AM	1:15 PM
		NB mainline HOV at S 272nd St	5:30 AM	-
		NB ramp from S 272nd St	5:15 AM	-
		NB mainline station at S 266th St	5:15 AM	1:15 PM
		NB mainline HOV at S 266th St	5:30 AM	-
		SB mainline station at S 298th St	12:00 PM	-
		SB mainline HOV at S 298th St	12:00 PM	-
		SB mainline station at S 288th St	12:00 PM	-
		SB mainline HOV at S 288th St	12:00 PM	-
		SB mainline station at S 282nd St	12:00 PM	-
		SB mainline HOV at S 282nd St	12:00 PM	-
		SB mainline station at S 272nd St-SB	12:00 PM	-
		SB mainline HOV at S 272nd St - SB	12:00 PM	-
		SB ramp to S 272nd St	11:30 AM	-
	4 of 31	NB mainline station at S 260th St	5:15 AM	2:00 PM
		NB mainline HOV at S 260th St	5:30 AM	1:30 PM
		NB mainline station at S 252nd St	5:15 AM	1:30 PM
		NB mainline HOV at S 252nd St	5:30 AM	1:30 PM
		NB mainline station at S 243rd St	5:15 AM	1:15 PM
		NB mainline HOV at S 243rd St	5:30 AM	1:45 PM
		NB mainline station at SR 516	5:15 AM	1:00 PM
		NB mainline HOV at SR 516	5:30 AM	1:45 PM
		NB ramp from EB SR 516	5:45 AM	12:15 PM

		NB ramp from WB SR 516	5:45 AM	1:30 PM
		NB mainline station at S 216th St	5:15 AM	1:15 PM
		NB mainline HOV at S 216th St	5:30 AM	1:45 PM
		SB mainline station at S 260th St	12:00 PM	-
		SB mainline HOV at S 260th St	12:00 PM	-
		SB mainline station at S 252nd St	12:00 PM	-
		SB mainline HOV at S 252nd St	12:00 PM	-
		SB mainline station at S 243rd St	12:00 PM	2:15 PM
		SB mainline HOV at S 243rd St	12:00 PM	-
		SB ramp from SR 516	12:00 PM	-
		SB mainline station at SR 516	12:00 PM	-
		SB mainline HOV at SR 516	12:00 PM	-
		SB exit to SR 516	10:00 AM	-
		SB mainline station at S 216th St	12:00 PM	2:15 PM
		SB mainline HOV at S 216th St	12:00 PM	-
	5 of 31	NB mainline station at S 200th St-SB	5:15 AM	1:15 PM
		NB mainline HOV at S 200th St-SB	5:45 AM	1:45 PM
		NB mainline station at S 188th St	5:15 AM	1:15 PM
		NB mainline HOV at S 188th St	-	1:45 PM
		NB mainline HOV at S 184th St	-	1:45 PM
		NB mainline station at S 178th St	5:15 AM	-
		SB ramp from S 200th St	12:00 PM	-
		SB mainline station at S 200th St	12:00 PM	2:15 PM
		SB mainline HOV at S 200th St	12:00 PM	-
		SB ramp from S 188th St	12:00 PM	-
		SB mainline station at S 188th St	12:00 PM	1:45 PM
		SB mainline HOV at S 188th St	12:00 PM	-
		SB mainline station at S 184th St	-	2:15 PM
		SB mainline HOV at S 184th St	12:00 PM	-
		SB mainline station at S 178th St	12:00 PM	2:00 PM
		SB mainline HOV at S 178th St	12:00 PM	-
	6 of 31	NB mainline station at S 172nd St	5:15 AM	-
		NB exit to SB Southcenter Pkwy	11:30 AM	-
		NB exit to NB Southcenter Pkwy	-	12:30 PM
		SB HOV bypass at I-405	12:00 PM	-
		NB exit to NB I-405	5:15 AM	1:45 PM
		NB mainline station at I-405	5:30 AM	-
		NB ramp from EB SR 518	12:00 PM	9:45 PM
		NB mainline station at Southcenter Blvd	5:30 AM	1:15 PM
		NB ramp from Southcenter	12:00 PM	-
		SB mainline station at S 172nd St	12:00 PM	2:00 PM
		SB mainline HOV at S 172nd St	12:00 PM	-
		SB ramp from 518/Klickitat Dr	12:00 PM	-
		SB HOV ramp from 518/Klickitat Dr	12:00 PM	-
		SB Ramp from 518/Klickitat Dr	12:00 PM	1:30 PM
		SB mainline station at 518/Klickitat Dr	12:00 PM	2:15 PM
		SB exit to NB I-405	-	2:15 PM

	7 of 31	SB HOV exit to NB I-405	12:00 PM	-
		SB exit to WB SR 518	11:15 AM	12:00 PM
		SB mainline station at Southcenter Blvd	12:00 PM	2:15 PM
		SB mainline HOV at Southcenter Blvd	12:00 PM	-
		SB exit to Southcenter Blvd	11:45 AM	-
		NB mainline station at S 144th St	5:45 AM	1:15 PM
		NB mainline HOV at S 144th St	-	2:00 PM
		NB mainline station at SR599	5:45 AM	1:15 PM
		NB mainline HOV at SR599	-	2:00 PM
		NB mainline station at Interurban	5:45 AM	12:45 PM
		NB mainline HOV at Interurban	-	2:00 PM
		NB mainline station at S 129th St	5:45 AM	1:15 PM
		NB mainline HOV at S 129th St	-	12:30 PM
		SB mainline station at S 144th St	12:00 PM	2:15 PM
		SB mainline HOV at S 144th St	12:00 PM	-
		SB mainline HOV at SR599	12:00 PM	-
		SB mainline station just south of SR599	12:00 PM	2:15 PM
		SB mainline station at SR599	12:00 PM	2:15 PM
		SB ramp from SR599	-	2:15 PM
		SB HOV ramp from SR599	12:00 PM	-
		SB mainline station at Interurban	12:00 PM	-
		SB mainline HOV at Interurban	12:00 PM	-
		SB mainline station at S 129th St	12:00 PM	2:15 PM
		SB mainline HOV at S 129th St	12:00 PM	-
	8 of 31	NB mainline station at MLK Jr Way	5:45 AM	1:30 PM
		NB mainline HOV at MLK Jr Way	-	12:45 PM
		NB mainline station at Boeing Access	5:45 AM	2:00 PM
		NB mainline HOV at Boeing Access	-	12:45 PM
		NB ramp from Boeing Access Rd	11:45 AM	2:15 PM
		NB ramp from CD at Boeing Access Rd	11:45 AM	2:15 PM
		NB mainline station at S Norfolk St	5:45 AM	1:45 PM
		NB mainline HOV at S Norfolk St	-	2:00 PM
		NB mainline station at S Benefit St	5:45 AM	2:15 PM
		NB mainline station at S Thistle St	5:45 AM	2:15 PM
		NB mainline HOV at S Thistle St	-	12:45 PM
		SB mainline station at MLK Jr Way	12:00 PM	-
		SB mainline HOV at MLK Jr Way	12:00 PM	-
		SB ramp from MLK Jr Way	12:00 PM	1:45 PM
		SB HOV ramp from MLK Jr Way	12:00 PM	-
		SB auxiliary mainline at SR 900	12:00 PM	-
		SB mainline HOV at Boeing Access	12:00 PM	-
		NB CD exit to Boeing Access Rd	-	1:15 PM
		SB mainline HOV at S Norfolk St	12:00 PM	-
		SB mainline HOV at S Benefit St	12:00 PM	-
		SB mainline HOV at S Thistle St	12:00 PM	-
	9 of 31	NB mainline station at S Holden St	5:45 AM	2:00 PM
		NB mainline station at S Holly St	5:45 AM	2:00 PM

		NB mainline station at Swift Ave	5:45 AM	2:00 PM
		NB ramp from Swift Ave	12:00 PM	1:45 PM
		NB HOV ramp from Swift Ave	-	2:00 PM
		NB mainline station at Michigan St-NB	5:45 AM	2:00 PM
		NB ramp from Michigan St	12:00 PM	-
		NB HOV ramp from Michigan St-NB	-	2:00 PM
		NB exit to Michigan St	-	2:15 PM
		NB mainline station at S Pearl St	5:30 AM	2:00 PM
		NB mainline station at S Oregon St	5:45 AM	2:00 PM
		SB mainline HOV at S Holden St	12:00 PM	-
		SB mainline HOV at S Holly St	10:30 AM	-
		SB ramp from Michigan St	11:15 AM	-
		SB HOV ramp from Michigan St	11:45 AM	-
		SB mainline HOV at Michigan St-SB	12:00 PM	-
		SB mainline HOV at S Pearl St	12:00 PM	-
		SB mainline HOV at S Oregon St	12:00 PM	-
	10 of 31	NB exit to Columbian Way	11:30 AM	-
		NB mainline station just south of S Spokane St	5:30 AM	1:45 PM
		NB ramp from S Spokane St	-	2:00 PM
		NB mainline station at S Holgate St	5:45 AM	2:00 PM
		NB mainline HOV at S Holgate St	-	2:15 PM
		SB ramp from S Spokane St	12:00 PM	-
		SB ramp from W Seattle Br	-	2:15 PM
		SB mainline HOV just north of S Spokane St	12:00 PM	-
		SB exit to S Forrest st	-	1:30 PM
		SB mainline HOV at S Holgate St, SB	10:15 AM	-
	11 of 31	NB exit to WB I-90	5:30 AM	12:00 PM
		NB CD ramp from 4th Ave	11:45 AM	-
		NB CD exit to S Dearborn St	11:30 AM	12:30 PM
		NB CD ramp from S Dearborn St	-	2:00 PM
		NB mainline station at Yesler Way	11:45 AM	-
		NB CD exit to James St	-	1:15 PM
		SB ramp from 4th Ave S	12:00 PM	-
		SB ramp from SB CD	12:00 PM	2:00 PM
		NB CD mainline at S Dearborn St	-	1:15 PM
		SB CD exit to 4th Ave S	-	12:00 PM
		SB CD exit to S Dearborn St	-	12:00 PM
		SB mainline station at S Dearborn St	-	1:15 PM
		SB mainline HOV at S Dearborn St	10:15 AM	-
		SB mainline station at Yesler Way	12:00 PM	-
		SB CD ramp from James St	12:00 PM	-
	12 of 31	NB ramp from Cherry St	12:00 PM	-
		NB mainline station at Madison St	10:15 AM	12:00 PM
		NB exit to Seneca St	-	12:00 PM
		NB ramp from University St	12:00 PM	-
		SB mainline station at Cherry St	11:30 AM	2:15 PM
		SB mainline HOV at Cherry St	12:00 PM	-

	13 of 31	SB CD ramp from Spring St	12:00 PM	-
		SB exit to Seneca St	-	12:00 PM
		SB mainline station at University St	-	12:00 PM
		SB mainline HOV at University St	12:00 PM	-
		SB exit to University St	-	12:00 PM
		NB ramp from Olive Way	-	2:15 PM
		NB HOV ramp from Olive Way	12:00 PM	2:00 PM
		NB exit to Mercer St	5:45 AM	-
		SB mainline station at Denny Way	-	12:00 PM
		SB mainline HOV at Denny Way	12:00 PM	-
		SB mainline station just south of Mercer St	-	12:00 PM
		SB ramp from Mercer St	-	2:15 PM
		SB mainline station just north of Mercer St	-	12:45 PM
	14 of 31	NB mainline station at E Roanoke St	10:30 AM	-
		NB mainline station at Ship Canal Br	10:45 AM	-
		SB mainline station at Boylston Ave	-	12:00 PM
		SB mainline station at SR 520	-	12:00 PM
		SB exit to EB SR 520	-	12:00 PM
		SB mainline station at Roanoke St	-	12:00 PM
		SB mainline station at Ship Canal Br	-	12:00 PM
	15 of 31	NB exit to NE 45th St	11:00 AM	-
		NB ramp from NE 45th St	12:00 PM	2:00 PM
		NB HOV ramp from NE 45th St	12:00 PM	-
		NB exit to NE 50th St	12:00 PM	-
		NB mainline station at NE 50th St	10:30 AM	-
		NB ramp from NE 50th St	12:00 PM	2:00 PM
		NB HOV ramp from NE 50th St	12:00 PM	-
		NB mainline station at Ravenna Blvd	10:45 AM	-
		SB ramp from NE 45th St	10:30 AM	9:00 PM
		SB mainline station at NE 45th St	-	12:00 PM
		SB ramp from NE 50th St	-	12:00 PM
		SB mainline station at NE 50th St	-	12:00 PM
		SB exit to NE 45th St	-	12:00 PM
		SB exit to NE 50th St	10:15 AM	-
		SB mainline station just south of Ravenna Blvd	-	12:00 PM
		SB ramp from Ravenna Blvd	-	1:00 PM
		SB mainline station just north of Ravenna Blvd	-	12:00 PM
	16 of 31	NB ramp from NE 70th St	-	2:15 PM
		NB mainline station at NE 80th St	10:45 AM	2:15 PM
		NB exit to NE 85th St	12:00 PM	-
		NB mainline station at NE 85th St	10:45 AM	2:15 PM
		NB ramp from NE 80th St	-	1:45 PM
		NB HOV ramp from NE 80th St	12:00 PM	-
		SB mainline station at Lake City Wy	-	12:00 PM
		SB mainline station at NE 80th St	-	12:00 PM
		SB ramp from NE 85th St	-	8:45 PM
		SB HOV ramp from NE 85th St	-	12:00 PM

	17 of 31	SB mainline station at N 85th St	-	12:00 PM
		NB mainline station at N 92nd St	-	2:15 PM
		NB exit to SB 1st Ave NE	11:15 AM	12:00 PM
		NB exit to NB 1st Ave NE	11:00 AM	12:15 PM
		NB mainline HOV just south of NE Northgate Way	12:00 PM	-
		NB ramp from NE Northgate Way	12:00 PM	2:15 PM
		NB HOV ramp from NE Northgate Way	12:00 PM	-
		NB mainline station at NE Northgate Way	12:00 PM	-
		NB mainline HOV at NE Northgate Way	12:00 PM	-
		NB mainline station at NE 120th St	12:00 PM	-
		NB mainline HOV at NE 120th St	12:00 PM	-
		NB exit to NE 130th St	12:00 PM	-
		NB mainline station at NE 130th St	12:00 PM	-
		NB mainline HOV at NE 130th St	12:00 PM	-
		SB mainline station at N 92nd St	11:15 AM	12:00 PM
		SB CD ramp from N 107th St	-	12:00 PM
		SB CD HOV ramp from N 107th St	11:30 AM	12:00 PM
		SB CD mainline just south of NE Northgate Way	12:00 PM	1:00 PM
		SB mainline station just south of NE Northgate Way	-	12:00 PM
		SB CD exit to EB NE Northgate Way	12:00 PM	-
		SB CD ramp from N 110th St	12:00 PM	1:00 PM
		SB mainline station just north of NE Northgate Way	-	12:00 PM
		SB mainline HOV just north of NE Northgate Way	-	12:00 PM
		SB CD mainline just north of NE Northgate Way	12:00 PM	-
		SB mainline station at NE 120th St	-	12:00 PM
		SB mainline HOV at NE 120th St	-	12:00 PM
		SB ramp from NE 130th St	10:15 AM	12:00 PM
		SB HOV ramp from NE 130th St	-	12:00 PM
		SB mainline station at NE 130th St	-	12:00 PM
		SB mainline HOV at NE 130th St	-	12:00 PM
	18 of 31	NB mainline station at NE 137th St	12:00 PM	2:15 PM
		NB mainline HOV at NE 137th St	12:00 PM	-
		NB mainline station at NE 145th St	12:00 PM	2:15 PM
		NB mainline HOV at NE 145th St	12:00 PM	-
		NB transit exit to NE 145th St	4:45 AM	-
		NB ramp from NE 145th St	-	1:30 PM
		NB HOV ramp from NE 145th St	12:00 PM	-
		NB mainline station at NE 155th St	12:00 PM	2:15 PM
		NB mainline HOV at NE 155th St	12:00 PM	-
		NB exit to Metro North Base	-	2:00 PM
		NB mainline station at Metro North Base	12:00 PM	-
		NB mainline HOV at Metro North Base	12:00 PM	-
		NB exit to NE 175th St	12:00 PM	-
		NB mainline station at NE 175th St	-	2:00 PM
		NB mainline HOV at NE 175th St	12:00 PM	-
		NB HOV ramp from NE 175th St	12:00 PM	-
		SB mainline station at NE 137th St	-	12:00 PM

		SB mainline HOV at NE 137th St	-	12:00 PM
		SB ramp from NE 145th St	-	12:00 PM
		SB mainline station at NE 145th St	5:45 AM	12:00 PM
		SB exit to NE 145th St	12:00 PM	-
		SB mainline station at NE 155th St	5:45 AM	12:00 PM
		SB mainline HOV at NE 155th St	-	12:00 PM
		SB mainline station at Metro North Base	5:45 AM	2:00 PM
		SB exit to Metro North Base	5:30 AM	2:00 PM
		SB ramp from NE 175th St	-	12:00 PM
		SB HOV ramp from NE 175th St	-	12:00 PM
		SB mainline station at NE 175th St	5:30 AM	-
		SB exit to NE 175th St	11:45 AM	-
	19 of 31	NB mainline station at NE 195th St	12:00 PM	2:15 PM
		NB mainline HOV at NE 195th St	12:00 PM	-
		NB CD exit to EB SR 104	12:00 PM	-
		NB CD Ramp from EB SR 104	-	1:45 PM
		NB mainline station at SR 104	-	2:15 PM
		NB mainline HOV at SR 104	12:00 PM	-
		NB CD exit to WB SR 104	11:45 AM	2:15 PM
		NB CD Ramp from WB SR 104	-	12:30 PM
		NB exit to 236th St SW	12:00 PM	-
		NB mainline station at 236th St SW	-	2:15 PM
		NB mainline HOV at SR 236th St SW	12:00 PM	-
		NB ramp from SR 104	-	12:00 PM
		NB HOV ramp from SR 104	12:00 PM	-
		NB mainline station at 228th St SW	-	2:00 PM
		NB mainline HOV at 228th St SW	12:00 PM	-
		NB exit to 220th St SW	-	1:30 PM
		NB mainline station at 220th St SW	-	2:15 PM
		NB mainline HOV at 220th St SW	12:00 PM	-
		NB ramp from 220th St SW	12:00 PM	-
		NB HOV ramp from 220th St SW	12:00 PM	-
		NB mainline station at 213th St SW	12:00 PM	-
		NB mainline HOV at 213th St SW	12:00 PM	-
		SB mainline station at NE 195th St	5:30 AM	-
		SB ramp from EB SR 104	11:15 AM	12:00 PM
		SB HOV ramp from SR 104	-	12:00 PM
		SB mainline station just south of SR 104	5:30 AM	-
		SB exit to SR 104	12:00 PM	-
		SB ramp from WB SR 104	10:30 AM	12:00 PM
		SB mainline station at just north of SR 104	5:30 AM	-
		SB mainline station at 236th St SW	5:45 AM	-
		SB mainline HOV at 236th St SW	5:30 AM	-
		SB exit to SR 104	11:45 AM	-
		SB mainline station at 228th St SW	5:30 AM	-
		SB mainline station at 220th St SW	5:30 AM	-
		SB exit to 220th St SW	11:30 AM	2:00 PM

	20 of 31	SB mainline station at 213th St SW	5:30 AM	-
		NB mainline HOV at 208th St SW	12:00 PM	-
		NB HOV exit to Lynnwood Park and Ride	12:00 PM	-
		NB exit to 44th Ave W	10:00 AM	-
		NB mainline HOV at 44th Ave W	12:00 PM	-
		NB HOV ramp from 44th Ave W	12:00 PM	-
		NB mainline station just north of 40th Ave W	12:00 PM	-
		NB exit to 196th St SW	12:00 PM	12:15 PM
		NB mainline HOV just south of 196th St SW	12:00 PM	-
		NB mainline HOV just north of 196th St SW	12:00 PM	-
		NB ramp from 196th St SW	12:00 PM	-
		NB mainline HOV at 28th Ave W	12:00 PM	-
		NB mainline station at I-405	12:00 PM	-
		NB mainline HOV at I-405	12:00 PM	-
		SB mainline station at 208th St SW	5:30 AM	-
		SB mainline station at 44th Ave W	5:30 AM	-
		SB mainline station just north of 44th Ave W	5:30 AM	-
		SB ramp from 196th St SW	12:00 PM	1:30 PM
		SB HOV ramp from 196th St SW	11:45 AM	2:00 PM
		SB mainline station at 196th St SW	5:30 AM	-
	21 of 31	SB mainline station at I-405	5:30 AM	-
		SB ramp from SB SR525	5:30 AM	-
		SB ramp from NB I-405	11:45 AM	-
		SB HOV ramp from NB I-405	-	12:00 PM
		SB exit to SB I-405	5:45 AM	-
		NB mainline station at 175th St SW	12:00 PM	2:15 PM
		NB mainline HOV at 175th St SW	12:00 PM	-
		NB exit to 164th St SW	12:00 PM	-
		NB ramp from EB 164th St SW	12:00 PM	12:45 PM
		NB HOV ramp from EB 164th St SW	12:00 PM	-
		NB mainline station at 164th St SW	-	2:00 PM
		NB mainline HOV at 164th St SW	12:00 PM	-
		NB ramp from WB 164th St SW	-	1:00 PM
		NB HOV ramp from WB 164th St SW	12:00 PM	-
		NB mainline station at 156th St SW	-	2:00 PM
		NB mainline HOV at 156th St SW	12:00 PM	-
		NB mainline station at 148th St SW	-	2:00 PM
		NB mainline HOV at 148th St SW	12:00 PM	-
		NB mainline station at 140th St SW	-	2:00 PM
		NB mainline HOV at 140th St SW	12:00 PM	-
		SB mainline station at 175th St SW	5:30 AM	-
		SB mainline HOV at 175th St SW	5:45 AM	-
		SB ramp from EB 164th St SW	5:45 AM	12:30 PM
		SB mainline station at 164th St SW	5:30 AM	-
		SB ramp from WB 164th St SW	-	12:15 PM
		SB mainline station at 156th St SW	5:30 AM	-
		SB mainline station at 148th St SW	5:30 AM	-

	22 of 31	SB mainline station at 140th St SW	5:30 AM	-
		NB mainline HOV at 134th St SW	12:00 PM	-
		NB exit to 128th St SW	12:00 PM	-
		NB mainline station at 128th St SW	-	1:45 PM
		NB mainline HOV at 128th St SW	12:00 PM	-
		NB mainline HOV at 122nd St SE	12:00 PM	-
		NB mainline station at 118th St SE	-	1:45 PM
		NB mainline HOV at 118th St SE	12:00 PM	-
		SB mainline station at 134th St SW	5:30 AM	-
		SB ramp from 128th St SW	-	1:15 PM
		SB HOV ramp from 128th St SW	5:45 AM	-
		SB mainline station at 128th St SW	5:30 AM	-
		SB mainline station at 122nd St SE	5:30 AM	-
		SB mainline HOV at 122nd St SE	5:45 AM	-
		SB mainline station at 118th St SE	5:30 AM	-
		SB mainline HOV at 118th St SE	5:45 AM	-
	23 of 31	NB mainline station at 112th St SE	-	1:45 PM
		NB mainline HOV at 112th St SE	11:45 AM	-
		NB mainline station at 106th St SE	-	1:45 PM
		NB mainline HOV at 106th St SE	12:00 PM	-
		NB mainline HOV at 106th St SE	12:00 PM	-
		NB exit to Everett Mall Way	12:00 PM	-
		NB exit to WB SR 526	-	1:30 PM
		NB mainline station at Everett Mall Way	-	2:15 PM
		NB mainline HOV at Everett Mall Way	12:00 PM	-
		NB ramp from EB SR 526	12:00 PM	2:00 PM
		NB mainline station at SR 526	12:00 PM	-
		NB mainline HOV at SR 526	12:00 PM	-
		NB ramp from SR 527	-	2:00 PM
		NB mainline station at 77th St SE	-	1:45 PM
		NB mainline HOV at 77th St SE	12:00 PM	-
		SB mainline station at 112th St SE	5:30 AM	-
		SB mainline HOV at 112th St SE	5:45 AM	-
		SB ramp from rest area	11:00 AM	12:00 PM
		SB exit to rest area	-	12:00 PM
		SB mainline station at 106th St SE	5:30 AM	-
		SB mainline station at Everett Mall Way	5:30 AM	-
		SB CD exit to SR 99	12:00 PM	-
		SB CD ramp from EB SR 526	12:00 PM	-
		SB CD HOV ramp from SR 526	5:30 AM	-
		SB mainline station at SR 526	5:30 AM	-
		SB CD ramp from SR 99	5:30 AM	-
		SB CD exit to SR 526	4:30 AM	1:30 PM
		SB CD mainline at SR 526	12:00 PM	-
		SB exit to CD at SR 526	4:45 AM	-
		SB mainline station at 77th St SE	5:30 AM	-
		SB mainline HOV at 77th St SE	5:45 AM	-

	24 of 31	NB mainline station at 73rd St SE	-	1:45 PM
		NB mainline HOV at 73rd St SE	12:00 PM	-
		NB mainline station at Lexington Ave	-	1:45 PM
		NB mainline HOV at Lexington Ave	12:00 PM	-
		NB mainline station at Lincoln St	-	1:45 PM
		NB mainline HOV at Lincoln St	12:00 PM	-
		SB mainline station at 73rd St SE	5:30 AM	-
		SB mainline HOV at 73rd St SE	5:45 AM	-
		SB mainline station at Lexington Ave	5:30 AM	-
		SB mainline HOV at Lexington Ave	5:45 AM	-
		SB mainline station at Lincoln St	5:30 AM	-
		SB mainline HOV at Lincoln St	5:45 AM	-
	25 of 31	NB mainline station at 49th St SE	-	1:45 PM
		NB mainline HOV at 49th St SE	12:00 PM	-
		NB HOV exit to Broadway Ave	12:00 PM	-
		NB mainline station at 41st St	12:00 PM	1:45 PM
		NB mainline HOV at 41st St	12:00 PM	-
		NB mainline station just north of 41st St	12:00 PM	1:45 PM
		NB mainline HOV just north of 41st St	12:00 PM	-
		NB ramp from 41st St	12:00 PM	1:45 PM
		NB HOV ramp from 41st St	12:00 PM	-
		NB mainline station at 36th St	12:00 PM	1:45 PM
		NB mainline HOV at 36th St	12:00 PM	-
		NB exit to Pacific Ave	-	1:00 PM
		NB mainline station at Pacific Ave	12:00 PM	1:45 PM
		NB mainline HOV at Pacific Ave	12:00 PM	-
		SB mainline station at 49th St SE	5:30 AM	-
		SB mainline HOV at 49th St SE	5:45 AM	-
		SB HOV ramp from Broadway Ave	11:30 AM	-
		SB ramp from Broadway Ave	12:00 PM	-
		SB mainline station just south of 41st St	5:15 AM	1:30 PM
		SB mainline HOV just south of 41st St	5:45 AM	-
		SB ramp from 41st St	11:45 AM	-
		SB HOV ramp from 41st St	11:30 AM	-
		SB mainline station at 41st St	5:15 AM	1:30 PM
		SB mainline HOV at 41st St	5:45 AM	-
		SB mainline station at 36th St	5:15 AM	1:30 PM
		SB mainline HOV at 36th St	5:45 AM	-
		SB ramp from Pacific Ave	11:45 AM	-
		SB HOV ramp from Pacific Ave	5:45 AM	-
		SB mainline station at Pacific Ave-SB	5:15 AM	1:30 PM
		SB mainline HOV at Pacific Ave-SB	5:45 AM	-
	26 of 31	NB exit to US 2	12:00 PM	2:00 PM
		NB mainline HOV at US 2	12:00 PM	2:15 PM
		NB ramp from US 2	-	12:00 PM
		NB mainline station at Everett Ave	12:00 PM	2:00 PM
		NB ramp from Everett Ave	12:00 PM	-

		NB exit to MarineView Dr	-	12:00 PM
		NB mainline station at MarineView Dr	12:00 PM	2:00 PM
		SB ramp from US 2	5:00 AM	1:30 PM
		SB mainline station at US 2	5:30 AM	1:30 PM
		SB mainline HOV at US 2	5:45 AM	-
		SB mainline station at Everett Ave	5:30 AM	1:30 PM
		SB mainline HOV at Everett Ave	5:45 AM	-
		SB ramp from MarineView Dr	12:00 PM	-
		SB HOV ramp from MarineView Dr	5:45 AM	-
		SB mainline station at MarineView Dr	5:30 AM	1:30 PM
		SB mainline HOV at MarineView Dr	5:45 AM	-
	27 of 31	NB ramp from SR 529	12:00 PM	-
		NB mainline station at SR 529	12:00 PM	2:15 PM
		NB exit to SR 528	12:00 PM	-
		NB mainline station at SR 528	12:00 PM	-
		NB ramp from SR 528	12:00 PM	-
		NB mainline station at 70th St NE	12:00 PM	-
		NB mainline station at 79th St NE	12:00 PM	-
		SB exit to SR 529	-	12:00 PM
		SB mainline station at SR 529	5:30 AM	1:15 PM
		SB mainline station at SR 528	-	1:15 PM
		SB exit to SR 528	12:00 PM	-
		SB mainline station at 70th St NE	-	1:15 PM
	28 of 31	NB mainline station just south of 88th St NE	12:00 PM	-
		NB ramp from 88th St NE	12:00 PM	-
		NB mainline station just north of 88th St NE	12:00 PM	-
		NB mainline station at 98th St NE	12:00 PM	-
		NB mainline station at 105th St NE	12:00 PM	-
		NB mainline station just south of 116th St NE	12:00 PM	-
		NB exit to 116th St NE	12:00 PM	-
		NB ramp from 116th St NE	12:00 PM	-
		NB mainline station at 116th St NE-NB	12:00 PM	-
		SB mainline station just south of 88th St NE	-	1:15 PM
		SB HOV ramp from 88th St NE	-	12:00 PM
		SB exit to 88th St NE	11:30 AM	-
		SB mainline station just north of 88th St NE	-	1:15 PM
		SB mainline station at 98th St NE	-	1:15 PM
		SB mainline station at 105th St NE	-	1:15 PM
		SB mainline station just south of 116th St NE	-	1:15 PM
		SB exit to 116th St NE	12:00 PM	12:45 PM
		SB mainline station at 116th St NE	-	1:15 PM
	29 of 31	NB mainline station at 127th St NE	12:00 PM	-
		NB mainline station at 136th St NE	12:00 PM	-
		NB mainline station at 144th St NE	12:00 PM	-
		NB mainline station at 152nd St NE	12:00 PM	-
		NB mainline station at 160th St NE	12:00 PM	-
		SB mainline station at 127th St NE	-	1:00 PM

		SB mainline station at 136th St NE	-	1:00 PM
		SB mainline station at 144th St NE	-	1:00 PM
		SB mainline station at 152nd St NE	-	1:00 PM
		SB mainline station at 160th St NE	-	1:00 PM
	30 of 31	NB mainline station just south of SR 531	12:00 PM	-
		NB exit to SR 531	12:00 PM	-
		NB ramp from SR 531	12:00 PM	-
		NB mainline station at 180th St NE	12:00 PM	-
		NB exit to 189th PI NE	11:45 AM	12:00 PM
		NB mainline station at 189th PI NE	12:00 PM	-
		NB mainline station at 200th St NE	12:00 PM	-
		SB mainline station just south of SR 531	-	1:00 PM
		SB ramp from EB SR 531	-	1:00 PM
		SB HOV ramp from EB SR 531	11:30 AM	12:30 PM
		SB HOV ramp from WB SR 531	-	1:00 PM
		SB exit to SR 531	12:00 PM	-
		SB mainline station at 180th St NE	-	1:00 PM
		SB ramp from 189th PI NE	-	12:00 PM
		SB mainline station at 189th PI NE	-	1:00 PM
		SB mainline station at 200th St NE	-	1:00 PM
	31 of 31	NB mainline station at 204th St NE	12:00 PM	-
		NB mainline station just south of SR 530	12:00 PM	-
		NB exit to SR 530	12:00 PM	-
		NB mainline station just north of SR 530	12:00 PM	-
		NB mainline station at Stillaguamish Rv	12:00 PM	-
		NB mainline station at 236th St NE	12:00 PM	-
		NB exit to 236th St NE	12:00 PM	-
		SB mainline station at 204th St NE	-	1:00 PM
		SB ramp from SR 530	-	12:45 PM
		SB ramp from 236th St NE	-	1:30 PM
SR 18	1 of 7	EB exit to SB I-5	-	12:15 PM
		WB exit to SR 161	12:00 PM	-
		EB ramp from SB I-5	12:00 PM	-
		EB ramp from NB I-5	5:45 AM	-
		EB mainline station at Weyerhaeuser-WB	-	2:15 PM
		EB HOV ramp from Weyerhaeuser-EB	11:45 AM	-
		WB ramp from SB I-5	12:00 PM	-
		WB mainline station at 26th Ave S	12:00 PM	-
		EB exit to NB I-5	5:15 AM	-
		WB exit to NB I-5	5:00 AM	-
		WB ramp from NB-I-5	-	12:00 PM
		EB mainline station at Weyerhaeuser-WB	-	2:15 PM
	2 of 7	EB exit to West Valley Hwy	5:45 AM	1:45 PM
		EB exit to CD at SR 167	5:45 AM	1:45 PM
		EB CD ramp from SB SR 167	12:00 PM	-
		EB CD exit to NB SR 167	5:45 AM	1:45 PM
		WB ramp from West Valley Hwy	12:00 PM	-

		WB exit to SB SR 167	-	1:30 PM
		WB exit to NB SR 167	5:15 AM	-
		EB ramp from CD at SR 167	12:00 PM	-
	3 of 7	EB ramp from C St	-	2:00 PM
		EB exit to SR 164 (Auburn Way)	12:00 PM	-
		WB exit to C St	5:45 AM	-
	4 of 7	EB exit to Auburn Black Diamond Rd	11:30 AM	-
		EB ramp from SE 304th St	11:30 AM	-
		WB exit to Auburn Black Diamond Rd	11:30 AM	-
	5 of 7	EB exit to SR 516	10:30 AM	-
		WB exit to SR 516	11:30 AM	-
	6 of 7	EB ramp from SE 231st St	5:45 AM	-
		EB mainline station at SE 221st St	5:45 AM	-
		EB mainline station at SR 169	5:45 AM	-
		WB mainline station at SE 231st St	12:00 PM	-
	7 of 7	EB mainline station just west of 244th Ave SE	5:45 AM	-
		EB mainline station just east of 244th Ave SE	5:45 AM	-
		EB exit to Isq-Hobart Rd	5:45 AM	-
		WB mainline station just west of 244th Ave SE	12:00 PM	-
		WB exit to 244th Ave SE-WB	12:00 PM	-
		WB mainline station just east of 244th Ave SE	12:00 PM	-
		WB mainline station just west of SE 200th St	12:00 PM	-
		WB mainline station just east of SE 200th St	12:00 PM	-
		WB mainline station at Isq-Hobart Rd	12:00 PM	-
		WB exit to Isq-Hobart Rd	12:00 PM	-
I-90	1 of 11	EB exit to SB I-5	12:00 PM	-
		WB ramp from NB I-5	5:30 AM	12:00 PM
		EB exit to NB I-5	11:45 AM	-
	2 of 11	EB HOV transit ramp at Rainier Ave S	2:45 AM	8:30 PM
		EB exit to Ranier Ave S	12:00 PM	-
		EB HOV transit ramp at Rainier Ave S	-	12:00 PM
		WB HOV transit ramp at Rainier Ave S	-	12:00 PM
	3 of 11	EB exit to W Mercer Way	11:45 AM	-
		EB exit to 76th Ave SE	11:45 AM	12:00 PM
		WB HOV ramp from W Mercer Way	11:30 AM	-
		WB ramp from 76th Ave SE	12:00 PM	-
	4 of 11	EB exit to Isl Crest Way	-	12:00 PM
		EB mainline HOV at Isl Crest Way	-	12:15 PM
		EB ramp from Isl Crest Way	10:15 AM	-
		WB ramp from Isl Crest Way	12:00 PM	-
		WB exit to Isl Crest Way	-	12:00 PM
		WB mainline HOV at E Mercer Wy		2:00 PM
	5 of 11	EB ramp from Bellevue Way	12:00 PM	-
		EB CD exit to SB I-405	12:00 PM	-
		WB ramp from Bellevue Way	12:00 PM	-
		WB CD ramp from SB I-405	-	1:30 PM
		WB exit to SB I-405	-	12:15 PM

	6 of 11	WB ramp from Richards Rd	12:00 PM	-
		EB mainline HOV at 142nd PI SE	12:00 PM	-
		EB HOV ramp from 142nd PI SE	12:00 PM	-
		EB CD just west of 150th Ave SE	-	12:00 PM
		EB mainline HOV at 150th Ave SE	12:00 PM	-
		EB mainline station at 150th Ave SE	12:00 PM	-
		EB CD ramp from 150th Ave SE	12:00 PM	-
		EB CD exit to 150th Ave SE	-	12:00 PM
		EB ramp from SE 37th St	12:00 PM	-
		EB HOV ramp from SE 37th St	12:00 PM	-
		EB CD juse east of 150th Ave SE	12:00 PM	-
		EB mainline station at 161st Ave SE	12:00 PM	-
		EB HOV mainline station at 161st Ave SE	12:00 PM	-
		WB ramp from 148th Ave SE	12:00 PM	-
		WB mainline station at 150th Ave SE	-	12:00 PM
		WB CD at 150th Ave SE		2:00 PM
		WB CD ramp from 150th Ave SE	-	12:00 PM
		WB CD ramp from 156th Ave SE	12:00 PM	-
		WB CD exit to 161st Ave SE	-	12:30 PM
	7 of 11	EB mainline station at 164th Ave SE	12:00 PM	-
		EB mainline HOV at 164th Ave SE	12:00 PM	-
		EB mainline HOV at 169th Ave SE	12:00 PM	-
		EB mainline station at 169th Ave SE	12:00 PM	-
		EB exit to W Lk Sam Pkwy	12:00 PM	-
		EB mainline HOV just west of W Lk Sam Pkwy	12:00 PM	-
		EB mainline station just west of W Lk Sam Pkwy	12:00 PM	-
		EB mainline station just east of W Lk Sam Pkwy	12:00 PM	-
		EB mainline HOV just east of W Lk Sam Pkwy	12:00 PM	-
		EB mainline station at 193rd PI SE	12:00 PM	-
		EB mainline HOV at 193rd PI SE	12:00 PM	-
		WB mainline station at 164th Ave SE	-	12:45 PM
		WB mainline station at 169th Ave SE	-	12:00 PM
		WB ramp from W Lk Sam Pkwy	-	12:00 PM
		WB mainline station just west of W Lk Sam Pkwy	-	12:00 PM
	8 of 11	EB mainline station at 200th Ave SE	12:00 PM	-
		EB HOV exit to SR 900	12:00 PM	-
		EB mainline station just west of SR 900	12:00 PM	-
		EB mainline station at 12th Ave NW	12:00 PM	-
		EB exit to Front St	12:00 PM	-
		EB mainline station at Front St	12:00 PM	-
		EB ramp from Front St	12:00 PM	-
		EB mainline station just east of SR 900	12:00 PM	-
		EB exit to Sunset Way	12:00 PM	-
		EB exit to Highlands Dr NE	12:00 PM	-
		EB mainline station at Sunset Way	12:00 PM	-
		EB ramp from Highlands Dr NE	12:00 PM	-
		WB ramp from WB SR 900	-	2:15 PM

		WB ramp from EB SR 900	10:45 AM	12:45 PM
		WB exit to SR 900	11:45 AM	12:00 PM
		WB exit to Front St	-	12:00 PM
	9 of 11	EB mainline station at 246th Ave SE	12:00 PM	-
		EB mainline station at 256th Ave SE	12:00 PM	-
		WB ramp to S 270th Ave	-	7:30 PM
SR 99	1 of 3	NB SR 599 exit to Pacific Hwy S	-	1:15 PM
		NB exit to S 102nd St	-	1:30 PM
		NB ramp from S 102nd St	11:15 AM	-
		SB SR 599 ramp from S 116th Way	11:15 AM	2:15 PM
	2 of 3	NB exit to CD at Des Moines Mem Dr	-	1:30 PM
		NB CD exit to 14th Ave S	-	1:30 PM
		NB CD just south of Des Moines Mem Dr	-	12:15 PM
		NB CD ramp from EB Des Moines Mem Dr	11:45 AM	-
		NB CD ramp from WB Des Moines Mem Dr	11:30 AM	-
		NB CD just north of Des Moines Mem Dr	-	12:15 PM
		NB ramp from S Cloverdale St	11:30 AM	2:15 PM
		SB CD just south of Des Moines Mem Dr	11:30 AM	2:15 PM
		SB CD ramp from Des Moines Mem Dr	11:45 AM	-
		SB CD exit to WB Des Moines Mem Dr	11:45 AM	-
		SB ramp to S Kenyon St	12:00 PM	1:00 PM
	3 of 3	SB SR mainline station at S Holden St	12:00 PM	-
		SB SR mainline HOV at S Holden St	12:00 PM	-
		SB SR exit to S Holden St	12:00 PM	4:30 PM
SR 167	1 of 5	NB mainline station at 7th Ave N	4:45 AM	1:00 PM
		NB exit to 15th St SW	11:45 AM	12:00 PM
		NB mainline station at 15th St SW	4:45 AM	1:00 PM
		NB ramp from 15th St SW	12:00 PM	-
		NB mainline station just south of SR 18	4:45 AM	1:00 PM
		NB mainline HOV just south of SR 18	4:30 AM	1:15 PM
		NB ramp from EB SR 18	5:45 AM	1:45 PM
		EB SR 18 Ramp from CD at SR 167	12:00 PM	-
		NB ramp from WB SR 18	5:15 AM	-
		NB mainline station just north of SR 18	5:00 AM	1:30 PM
		NB mainline HOV just north of SR 18	5:45 AM	1:15 PM
		NB mainline station just south of 15th St NW	5:00 AM	1:30 PM
		NB mainline HOV just south of 15th St NW	5:45 AM	1:15 PM
		NB exit to 15th St NW	11:30 AM	-
		NB mainline station at 15th St NW	5:00 AM	1:30 PM
		NB mainline HOV at 15th St NW	5:45 AM	1:15 PM
		NB ramp from 15th St NW	12:00 PM	-
		NB HOV ramp from 15th St NW	5:45 AM	1:15 PM
		SB mainline station at 7th Ave N	12:00 PM	1:30 PM
		SB ramp from EB 15th St SW	12:00 PM	1:15 PM
		SB ramp from WB 15th St SW	12:00 PM	1:00 PM
		SB exit to 15th St SW	12:00 PM	-
		SB mainline station just south of SR 18	12:00 PM	1:30 PM

		EB SR 18 exit to West Valley Hwy	5:45 AM	1:45 PM
		SB exit to EB SR 18	12:00 PM	-
		EB SR 18 exit to CD at SR 167	5:45 AM	1:45 PM
		WB SR 18 ramp from West Valley Hwy	12:00 PM	-
		SB ramp from WB SR 18	-	1:30 PM
		SB mainline station just south of 15th St NW	12:00 PM	1:30 PM
		SB ramp from 15th St NW	12:00 PM	2:15 PM
		SB HOV ramp from 15th St NW	12:00 PM	-
		SB exit to 15th St NW	11:30 AM	-
	2 of 5	NB mainline station at Emerald Downs	5:15 AM	1:30 PM
		NB mainline HOV at Emerald Downs	5:45 AM	1:15 PM
		NB mainline station at 34th St NW	5:15 AM	1:15 PM
		NB mainline HOV at 34th St NW	5:30 AM	1:15 PM
		NB mainline station at 37th St NW	5:15 AM	1:15 PM
		NB mainline HOV at 37th St NW	5:30 AM	1:15 PM
		NB exit to S 277th St	12:00 PM	-
		NB mainline station at S 277th St	5:15 AM	1:15 PM
		NB mainline HOV at S 277th St	5:45 AM	1:15 PM
		NB HOV ramp from S 277th St	-	12:00 PM
		NB mainline station at S 269th St	5:15 AM	1:15 PM
		NB mainline HOV at S 269th St	5:45 AM	1:15 PM
		SB mainline station at Emerald Downs	12:00 PM	2:15 PM
		SB mainline station at 34th St NW	12:00 PM	2:00 PM
		SB mainline station at 37th St NW	12:00 PM	1:30 PM
		SB mainline HOV at 37th St NW	12:00 PM	-
		SB ramp from S 277th St	-	1:00 PM
		SB HOV ramp from S 277th St	12:00 PM	1:30 PM
		SB mainline station at S 277th St-SB	12:00 PM	1:30 PM
		SB mainline HOV at S 277th St-SB	12:00 PM	-
		SB exit to S 277th St	12:00 PM	-
		SB mainline station at S 269th St	12:00 PM	1:30 PM
		SB mainline HOV at S 269th St	12:00 PM	-
	3 of 5	NB mainline station at Green River	5:15 AM	1:15 PM
		NB mainline HOV at Green River	5:45 AM	1:15 PM
		NB mainline station at SR 516	5:15 AM	1:15 PM
		NB mainline HOV at SR 516	5:45 AM	1:15 PM
		NB ramp from SR 516	12:00 PM	-
		NB HOV ramp from SR 516	-	1:15 PM
		NB mainline station at W James St	5:30 AM	1:15 PM
		NB mainline HOV at W James St	5:45 AM	1:15 PM
		NB mainline station at 4th Ave N	5:30 AM	1:15 PM
		NB mainline HOV at 4th Ave N	5:45 AM	1:15 PM
		NB exit to 84th Ave S	-	1:15 PM
		NB mainline station at 84th Ave S	5:30 AM	1:45 PM
		NB mainline HOV at 84th Ave S	5:45 AM	1:15 PM
		NB ramp from 84th Ave S	12:00 PM	-
		NB HOV ramp from 84th Ave S	5:45 AM	1:00 PM

		SB mainline station at Green River	12:00 PM	1:30 PM
		SB mainline HOV at Green River	12:00 PM	-
		SB ramp from SR 516	-	7:00 PM
		SB HOV ramp from SR 516	12:00 PM	-
		SB mainline station at SR 516	12:00 PM	2:00 PM
		SB mainline HOV at SR 516	12:00 PM	-
		SB mainline station at W James St	12:00 PM	1:45 PM
		SB mainline HOV at W James St	12:00 PM	-
		SB mainline station at 4th Ave N	12:00 PM	2:00 PM
		SB mainline HOV at 4th Ave N	12:00 PM	-
		SB ramp from 84th Ave S	12:00 PM	-
		SB mainline station at 84th Ave S	12:00 PM	2:00 PM
		SB mainline HOV at 84th Ave S	12:00 PM	-
		SB exit to 84th Ave S	12:00 PM	-
	4 of 5	NB mainline station at S 222nd St	5:30 AM	1:15 PM
		NB mainline HOV at S 222nd St	5:45 AM	-
		NB mainline station at S 212th St	5:15 AM	1:00 PM
		NB mainline HOV at S 212th St	5:45 AM	12:45 PM
		NB ramp from S 212th St	12:00 PM	-
		NB mainline station at S 204th St	5:15 AM	1:00 PM
		NB mainline HOV at S 204th St	5:45 AM	-
		NB mainline station at S 194th St	5:15 AM	1:00 PM
		NB mainline HOV at S 194th St	5:45 AM	-
		NB mainline station just north of S 194th St	5:15 AM	1:00 PM
		NB mainline HOV just north of 194th St	5:45 AM	-
		SB mainline station at S 222nd St	12:00 PM	2:00 PM
		SB mainline HOV at S 222nd St	12:00 PM	-
		SB mainline station at S 212th St	12:00 PM	1:45 PM
		SB mainline HOV at S 212th St	12:00 PM	-
	5 of 5	SB mainline station at S 204th St	12:00 PM	2:00 PM
		SB mainline HOV at S 204th St	12:00 PM	-
		SB mainline station at S 194th St	12:00 PM	2:00 PM
		SB mainline HOV at S 194th St	12:00 PM	-
		SB mainline station just north of S 194th St	12:00 PM	2:00 PM
		SB mainline HOV just north of S 194th St	12:00 PM	-
		NB mainline station at S 180th St	5:15 AM	12:30 PM
		NB mainline HOV at S 180th St	5:45 AM	-
		NB ramp from S 180th St	12:00 PM	-
		NB HOV ramp from S 180th St	12:00 PM	12:15 PM
		NB mainline station at S 34th St	5:15 AM	12:45 PM
		NB mainline HOV at S 34th St	5:45 AM	-
		NB mainline station at S 23rd St	5:30 AM	1:45 PM
		NB exit to NB I-405	5:30 AM	2:15 PM
		NB ramp from NB I-405	12:00 PM	-
		NB exit to SB I-405	5:15 AM	12:00 PM
		NB ramp from SB I-405	-	12:00 PM
		SB ramp from E Valley Hwy	11:30 AM	-

I-405	1 of 16	SB HOV ramp from E Valley Hwy	12:00 PM	-
		SB mainline station at SW 41st St	12:00 PM	2:00 PM
		SB mainline HOV at SW 41st St	12:00 PM	-
		SB mainline station at S 34th St	12:00 PM	12:30 PM
		SB mainline station at S 23rd St	-	2:00 PM
		SB mainline HOV at S 23rd St	12:00 PM	-
		SB ramp from NB I-405	12:00 PM	-
		SB exit to NB I-405	12:00 PM	-
		SB exit to SB I-405	-	1:45 PM
	2 of 16	NB ramp from SB I-5	-	2:15 PM
		NB HOV ramp from SB I-5	12:00 PM	-
		NB mainline at I-5	12:00 PM	-
		NB ramp from NB I-5	5:15 AM	1:45 PM
		NB mainline station at Andover Park W	-	2:15 PM
		NB mainline HOV at Andover Park W	12:00 PM	-
		NB ramp from Andover Park W	12:00 PM	-
		NB exit to W Valley Hwy	-	2:00 PM
		NB mainline station at W Valley Hwy	12:00 PM	1:45 PM
		NB mainline HOV at W Valley Hwy	12:00 PM	-
		NB ramp from W Valley Hwy	12:00 PM	-
		NB mainline station at Longacres Dr SW	12:00 PM	2:15 PM
		NB mainline HOV at Longacres Dr SW	12:00 PM	-
		SB mainline station at I-5	-	2:00 PM
		SB exit to Southcenter Blvd	11:45 AM	12:00 PM
		SB mainline station at Andover Park W	11:45 AM	1:15 PM
		SB mainline station at Interurban Ave S	-	1:15 PM
		SB ramp from Interurban Ave S	12:00 PM	-
		SB HOV ramp from Interurban Ave S	12:00 PM	-
		SB mainline station at Longacres Dr SW	-	12:00 PM
		NB mainline HOV at Powell Ave SW	12:00 PM	-
		NB mainline station at Powell Ave SW	12:00 PM	2:15 PM
		NB CD exit to SB SR 167	12:00 PM	-
		NB mainline HOV just south of SR 167	10:15 AM	-
		NB mainline station just south SR 167	12:00 PM	2:15 PM
		NB ramp from SB SR 167	12:00 PM	-
		NB mainline station just north of SR 167	12:00 PM	2:15 PM
		NB mainline HOV just north of SR 167	10:15 AM	-
		NB ramp from NB SR 167	5:30 AM	2:15 PM
		NB CD just north of SR 167	12:00 PM	-
		NB mainline station at Talbot Rd	12:00 PM	2:15 PM
		NB ramp from Talbot Rd	5:30 AM	-
		NB mainline station at S 9th St	12:00 PM	-
		SB mainline station at Powell Ave SW	-	12:00 PM
		SB ramp from SB SR 167		1:30 PM
		SB mainline station just south of SR 167	-	1:15 PM
		SB ramp from NB SR 167	5:15 AM	12:00 PM
		SB mainline station just north of SR 167	-	1:30 PM

		SB exit to NB SR 167	-	12:00 PM
		SB mainline station at Talbot Rd	-	1:15 PM
		SB mainline station at S 9th St	-	1:15 PM
	3 of 16	NB mainline station just south of SR 169	12:00 PM	-
		NB exit to SB SR 169	12:00 PM	-
		NB exit to NB SR 169	12:00 PM	-
		NB mainline station just north of SR 169	12:00 PM	-
		NB ramp from SR 169	5:45 AM	12:00 PM
		NB mainline station at Sunset Blvd	5:15 AM	-
		NB ramp from Sunset Blvd	-	2:15 PM
		NB exit to NE Park Dr	12:00 PM	-
		NB mainline station at NE Park Dr	5:15 AM	-
		NB mainline station at NE 24th St	5:30 AM	-
		SB ramp from SR 169	-	1:00 PM
		SB mainline station at SR 169	-	12:45 PM
		SB mainline HOV at SR 169	12:00 PM	-
		SB exit to Sunset Blvd	12:00 PM	7:15 PM
		SB mainline station at Sunset Blvd	-	12:45 PM
		SB mainline HOV at Sunset Blvd	12:00 PM	-
		SB HOV ramp from NE Park Dr	-	1:45 PM
		SB ramp from NE Park Dr	-	8:00 PM
		SB mainline HOV at NE Park Dr	12:00 PM	-
		SB mainline station at NE 24th St	-	12:00 PM
	4 of 16	NB exit to NE 30th St	12:00 PM	-
		NB mainline station at NE 30th St	5:30 AM	-
		NB mainline station at NE 37th St	5:30 AM	-
		NB exit to NE 44th St	12:00 PM	-
		NB mainline station at NE 44th St	5:30 AM	-
		NB ramp from NE 44th St	-	12:00 PM
		NB mainline station at SE 72nd St	5:30 AM	-
		NB mainline station at SE 64th St	5:30 AM	-
		SB mainline station at NE 30th St	-	12:00 PM
		SB mainline HOV at NE 30th St	12:00 PM	7:00 PM
		SB exit to NE 30th St	12:00 PM	-
		SB mainline station at NE 37th St	-	12:00 PM
		SB mainline HOV at NE 37th St	12:00 PM	7:00 PM
		SB mainline station at NE 44th St	-	12:00 PM
		SB mainline HOV at NE 44th St	12:00 PM	-
		SB exit to NE 44th St	12:00 PM	-
		SB mainline station at SE 72nd St	-	12:00 PM
		SB mainline HOV at SE 72nd St	12:00 PM	7:00 PM
		SB mainline station at SE 64th St	-	12:00 PM
		SB mainline HOV at SE 64th St	12:00 PM	7:00 PM
	5 of 16	NB mainline station at SE 59th St	5:30 AM	-
		NB exit to 112th Ave SE	12:00 PM	-
		NB mainline station at 112th Ave SE	5:45 AM	-
		NB ramp from 112th Ave SE	-	1:15 PM

		NB ramp from Coal Creek Pkwy	-	12:30 PM
		SB mainline station at SE 59th St	-	12:00 PM
		SB mainline HOV at SE 59th St	12:00 PM	7:00 PM
		SB mainline station at 112th Ave SE	-	12:00 PM
		SB mainline HOV at 112th Ave SE	12:00 PM	7:00 PM
		SB exit to 112th Ave SE	12:00 PM	-
		SB mainline station at SE 47th St	-	12:00 PM
		SB mainline HOV at SE 47th St	12:00 PM	-
		SB mainline HOV at Coal Creek Pkwy	12:00 PM	-
		SB mainline station at Coal Creek Pkwy	-	12:00 PM
		SB ramp from Coal Crk Pkwy	12:00 PM	-
		SB exit to Coal Crk Pkwy	12:00 PM	7:00 PM
	6 of 16	SB mainline station at SE 39th St	11:45 AM	12:00 PM
		SB mainline HOV at SE 39th St	12:00 PM	-
		SB CD ramp from EB I-90	12:00 PM	-
		SB CD ramp from WB I-90	-	12:15 PM
		SB mainline station at I-90	12:00 PM	12:00 PM
		SB mainline HOV at I-90	12:00 PM	-
		WB CD ramp to WB I-90	-	1:30 PM
		SB mainline station at SE 24th St	12:00 PM	12:00 PM
		SB mainline HOV at SE 24th St	12:00 PM	-
		SB mainline station at SE 17th St	12:00 PM	12:15 PM
	7 of 16	NB exit to SE 8th St	-	12:00 PM
		NB exit to SE 116th Ave SE	-	12:00 PM
		SB ramp from SE 8th St	12:00 PM	-
		SB HOV ramp from SE 8th St	12:00 PM	-
		SB mainline station at SE 8th St	11:45 AM	12:00 PM
		SB mainline HOV at SE 8th St	12:00 PM	-
	8 of 16	NB exit to NE 4th St	-	12:00 PM
		NB exit to NE 4th St CD	-	12:00 PM
		NB ramp from NE 4th St	12:00 PM	-
		NB HOV ramp from NE 4th St	12:00 PM	-
		NB HOV ramp from NE 6th St	12:00 PM	-
		NB CD just south of NE 8th St	-	12:00 PM
		NB CD ramp from EB NE 8th St	12:00 PM	-
		NB CD exit to EB NE 8th St	11:30 AM	12:00 PM
		NB CD exit to WB NE 8th St	-	12:00 PM
		NB mainline HOV at NE 8th St	12:00 PM	-
		NB CD ramp from WB NE 8th St	12:00 PM	-
		NB CD just north of NE 8th St	12:00 PM	-
		EB SR 520 ramp from NE 10th St	12:00 PM	-
		SB mainline station just south of NE 4th St	-	12:30 PM
		SB HOV ramp from NE 4th St	12:00 PM	-
		SB ramp from NE 4th St	12:00 PM	7:45 PM
		SB ramp from NE 8th St	12:00 PM	-
		SB exit to NE 4th St	-	12:00 PM
		SB HOV ramp from NE 6th St	12:00 PM	-

		SB CD just south of NE 8th St	12:00 PM	1:15 PM
		SB CD ramp from NE 4th St	12:00 PM	8:15 PM
		SB mainline station at NE 8th St	-	1:45 PM
		SB CD ramp from WB NE 8th St	12:00 PM	12:15 PM
		SB CD just north of NE 8th St	11:15 AM	-
	9 of 16	NB mainline station at NE 14th St	12:00 PM	-
		NB ramp from NE 8th St	12:00 PM	-
		NB HOV ramp from NE 8th St	12:00 PM	-
		NB mainline HOV at SR 520	12:00 PM	-
		NB ramp from EB SR 520	12:00 PM	-
		NB ramp from WB SR 520	12:00 PM	7:00 PM
		NB mainline station at NE 28th St	12:00 PM	-
		NB mainline HOV at NE 28th St	12:00 PM	-
		NB mainline station at NE 37th St	12:00 PM	2:00 PM
		NB mainline HOV at NE 37th St	12:00 PM	-
		NB mainline station at NE 46th St	11:45 AM	1:45 PM
		NB mainline HOV at NE 46th St	12:00 PM	-
		SB mainline station at NE 14th St	-	12:00 PM
		NB exit to SR 520	-	1:45 PM
		NB merge from NE 8th St	12:00 PM	-
		SB mainline station at SR 520	-	12:00 PM
		SB exit to EB SR 520	-	12:00 PM
		SB ramp from WB SR 520	-	7:00 PM
		SB mainline station at NE 28th St	-	2:00 PM
		SB mainline station at NE 37th St	-	12:00 PM
		SB mainline station at NE 46th St	-	12:00 PM
	10 of 16	NB mainline HOV just south of NE 70th Pl	12:00 PM	-
		NB mainline station just south of NE 70th Pl	12:00 PM	1:30 PM
		NB exit to NE 70th Pl	12:00 PM	-
		NB transit ramp NE 70th Pl	5:30 AM	-
		NB mainline station just north of NE 70th Pl	12:00 PM	1:30 PM
		NB mainline station HOV just north of NE 70th Pl	12:00 PM	-
		NB ramp from NE 70th Pl	12:00 PM	-
		NB HOV ramp from NE 70th Pl	12:00 PM	-
		SB mainline station at NE 57th St	-	12:00 PM
		SB ramp from NE 70th Pl-SB	-	12:00 PM
		SB mainline station just south of NE 70th Pl	-	2:15 PM
		SB transit at NE 70th Pl	12:30 AM	9:30 PM
		SB mainline station just north of NE 70th Pl	-	2:00 PM
	11 of 16	NB mainline station just south of NE 85th St	12:00 PM	1:45 PM
		NB mainline station HOV just south of NE 85th St	12:00 PM	-
		NB CD just south of NE 85th St	11:45 AM	-
		NB CD ramp from EB NE 85th St	12:00 PM	-
		NB CD exit to EB NE 85th St	12:00 PM	12:00 PM
		NB CD ramp from WB NE 85th St	12:00 PM	7:30 PM
		NB CD HOV ramp from WB NE 85th St	12:00 PM	-
		NB CD just north of NE 85th St	12:00 PM	-

		NB CD exit to WB NE 85th St	11:45 AM	-
		NB mainline station just north NE 85th St	12:00 PM	1:30 PM
		NB mainline HOV just north of NE 85th St	12:00 PM	-
		NB mainline station at NE 97th St	12:00 PM	-
		NB mainline station at NE 106th St	12:00 PM	1:30 PM
		NB mainline HOV at NE 106th St	12:00 PM	-
		SB mainline station just south of NE 85th St	-	12:00 PM
		SB CD just south of NE 85th St	12:00 PM	12:30 PM
		SB CD ramp from EB NE 85th St	11:30 AM	12:00 PM
		SB CD HOV ramp from EB NE 85th St	-	1:00 PM
		SB CD exit to WB NE 85th St	12:00 PM	-
		SB CD ramp from WB NE 85th St	12:00 PM	12:15 PM
		SB mainline station at NE 97th St	-	12:00 PM
	12 of 16	NB mainline station at NE 116th St	12:00 PM	-
		NB mainline station HOV at NE 116th St	12:00 PM	-
		NB exit to NE 116th St	12:00 PM	12:15 PM
		NB exit to NE 124th St	11:45 AM	-
		NB ramp from EB NE 124th St	12:00 PM	-
		NB mainline station at NE 124th St	12:00 PM	-
		NB mainline HOV at NE 124th St	12:00 PM	-
		NB ramp from WB NE 124th St	12:00 PM	-
		NB mainline station at NE 124th St-NB	12:00 PM	-
		NB mainline HOV at NE 124th St-NB	12:00 PM	-
		NB ramp from Totem Lake Blvd NE	11:45 AM	-
		NB HOV exit to NE 128th St	12:00 PM	-
		SB ramp from NE 116th St	11:30 AM	12:00 PM
		SB HOV ramp from NE 116th St-SB	11:45 AM	12:00 PM
		SB mainline station at NE 116th St	-	12:00 PM
		SB ramp from EB NE 124th St	-	12:30 PM
	13 of 16	SB HOV ramp from EB NE 124th St	-	12:00 PM
		SB mainline station just south of NE 124th St	5:45 AM	12:00 PM
		SB ramp from WB NE 124th St	11:45 AM	-
		SB mainline station just north of NE 124th St	5:45 AM	12:00 PM
		SB exit NE 124th St	10:15 AM	-
		NB mainline station at NE 132nd St	12:00 PM	-
		NB mainline HOV at NE 132nd St	12:00 PM	-
		NB HOV ramp from NE 128th St	11:45 AM	-
		NB mainline station at NE 140th St	12:00 PM	-
		NB mainline HOV at NE 140th St	12:00 PM	-
		NB mainline station at NE 144th St	12:00 PM	-
		NB mainline HOV at NE 144th St	12:00 PM	-
		NB mainline station just south of NE 160th St	12:00 PM	-
		NB mainline HOV just south of NE 160th St	12:00 PM	-
		NB exit to NE 160th St	12:00 PM	-
		NB exit to SR 522	12:00 PM	-
		NB mainline HOV just north of NE 160th St	12:00 PM	-
		NB HOV ramp from NE 160th St	12:00 PM	-

		SB mainline station at NE 132nd St	5:45 AM	-
		SB mainline station at NE 140th St	5:45 AM	12:00 PM
		SB mainline station at NE 144th St	5:45 AM	12:45 PM
		SB mainline station just south of NE 160th St	5:45 AM	12:00 PM
		SB ramp from NE 160th St	-	12:00 PM
		SB mainline station just north of NE 160th St	5:45 AM	12:00 PM
		SB exit to NE 160th St	11:45 AM	-
	14 of 16	NB mainline HOV just south of SR 522	12:00 PM	-
		NB ramp from EB SR 522	-	12:45 PM
		NB CD exit to EB SR 522	12:00 PM	-
		NB mainline HOV at SR 522	12:00 PM	-
		NB CD ramp from WB SR 522	12:00 PM	-
		NB mainline station just north of SR 522	12:00 PM	-
		NB mainline HOV just north of SR 522	12:00 PM	-
		NB mainline station just south of NE 195th St	12:00 PM	2:15 PM
		NB mainline HOV just south of NE 195th St	12:00 PM	-
		NB CD at NE 195th St	12:00 PM	1:00 PM
		NB CD HOV at NE 195th St	12:00 PM	-
		NB mainline station just north of NE 195th St	12:00 PM	2:15 PM
		NB mainline HOV just north of NE 195th St	12:00 PM	-
		NB ramp from NE 195th St	11:45 AM	-
		NB HOV ramp from NE 195th St	12:00 PM	-
		SB mainline station just south of SR 522	5:45 AM	-
		SB mainline station at SR 522	5:45 AM	-
		SB ramp from WB SR 522	-	1:15 PM
		SB exit to EB SR 522	11:45 AM	-
		SB mainline station just north of SR 522	5:45 AM	-
		SB mainline station just south of NE 195th St	5:30 AM	-
		SB mainline station just north of NE 195th St	5:30 AM	-
		SB exit to NE 195th St	-	12:30 PM
	15 of 16	NB mainline station at 242nd St SE	12:00 PM	-
		NB mainline HOV at 242nd St SE	12:00 PM	-
		NB mainline station at 236th St SE	12:00 PM	-
		NB mainline HOV at 236th St SE	12:00 PM	-
		NB mainline station at 230th St SE	12:00 PM	-
		NB mainline HOV at 230th St SE	12:00 PM	-
		NB mainline station just south of SR 527	12:00 PM	1:45 PM
		NB mainline HOV just south of SR 527	12:00 PM	-
		NB mainline station just north of SR 527	12:00 PM	1:30 PM
		NB mainline HOV just north of SR 527	12:00 PM	-
		NB HOV ramp from SB SR 527	11:30 AM	-
		NB mainline station at 216th St SE	12:00 PM	1:45 PM
		NB mainline HOV at 216th St SE	12:00 PM	-
		SB mainline station at 242nd St SE	5:30 AM	-
		SB mainline station at 236th St SE	5:45 AM	-
		SB mainline station at 230th St SE	5:45 AM	2:00 PM
		SB ramp from NB SR 527	-	1:30 PM

		SB mainline station at SB SR 527	5:45 AM	-
		SB ramp from SB SR 527	5:30 AM	12:00 PM
		SB HOV ramp from SB SR 527	5:45 AM	12:00 PM
		SB mainline station just north of SR 527	5:45 AM	-
		SB mainline station at 216th St SE	5:45 AM	-
	16 of 16	NB mainline station at 208th St SE	12:00 PM	-
		NB mainline HOV at 208th St SE	12:00 PM	-
		NB mainline station at 200th St SW	12:00 PM	-
		NB mainline HOV at 200th St SW	12:00 PM	-
		NB mainline station at Damson Rd	12:00 PM	-
		NB mainline HOV at Damson Rd	12:00 PM	-
		NB mainline station at Filbert Rd/SR524	12:00 PM	-
		NB mainline station at I-5	12:00 PM	-
		SB ramp from SB I-5	5:45 AM	-
		SB mainline station at 208th St SE	5:45 AM	-
		SB mainline station at 200th St SW	5:45 AM	-
		SB mainline station at Damson Rd	5:45 AM	-
		SB mainline station at Filbert Rd/SR524	5:45 AM	-
		NB exit to SB I-5	11:45 AM	-
		NB HOV exit to SB I-5	-	12:00 PM
		SB rexit to SB I-5	5:30 AM	-
SR 509	3 of 4	NB HOV exit to S Cloverdale St	-	12:00 PM
		SB mainline station at S Cloverdale St	12:00 PM	-
		SB exit to 1st Ave S	12:00 PM	-
	4 of 4	SB mainline station at S Holden St	12:00 PM	-
		SB mainline HOV at S Holden St	12:00 PM	-
		SB exit to S Holden St	12:00 PM	-
SR 518	2 of 3	EB ramp from at Sea-Tac	12:00 PM	9:30 PM
		EB ramp from 160th St	11:30 AM	12:00 PM
		EB ramp from Airport Dr-EB	11:45 AM	-
		EB mainline station just east of SR 99	12:00 PM	1:30 PM
		WB ramp from Sea-Tac	10:00 AM	-
		WB exit to S 154th St	12:00 PM	1:00 PM
		WB exit to SR 99	11:45 AM	-
	3 of 3	EB mainline station at 42nd Ave S	12:00 PM	1:30 PM
		EB exit to 51st Ave S	12:00 PM	-
		EB mainline station at 51st Ave S	12:00 PM	1:30 PM
		EB mainline at I-5	12:00 PM	-
		WB mainline station at 42nd Ave S	11:45 AM	-
		WB ramp from 51st Ave S	12:00 PM	-
		EB exit to NB I-5	12:00 PM	9:45 PM
		WB ramp from SB I-5	11:15 AM	12:00 PM
		WB mainline station at I-5	-	2:00 PM
SR 520	1 of 6	EB ramp from SB I-5	-	12:00 PM
		WB ramp from Montlake Blvd	12:00 PM	2:00 PM
	4 of 6	EB ramp from SB I-405	-	12:00 PM
		NB exit to NB I-405	12:00 PM	-

		EB exit to 124th Ave NE	-	12:00 PM
		EB mainline HOV at 140th Ave NE	12:00 PM	-
		WB exit to SB I-405	-	7:00 PM
		WB exit to NB I-405	12:00 PM	7:00 PM
		WB ramp from 124th Ave NE-WB	12:00 PM	12:30 PM
		WB HOV ramp from 124th Ave NE-WB	12:00 PM	2:00 PM
		WB mainline HOV at 130th Ave NE	-	7:15 PM
		WB mainline HOV at 140th Ave NE	-	7:15 PM
	5 of 6	EB exit to SB 148th Ave NE	-	12:00 PM
		EB exit to NB 148th Ave NE	-	12:00 PM
		EB ramp from 148th Ave NE	12:00 PM	-
		EB CD exit to NE 40th St	-	12:00 PM
		EB mainline station at NE 40th St	12:00 PM	-
		EB mainline HOV at NE 40th St	12:00 PM	-
		EB CD ramp from NE 40th St	11:45 AM	-
		EB CD HOV ramp from NE 40th St	11:45 AM	-
		EB mainline station at NE 51st St	12:00 PM	-
		EB mainline HOV at NE 51st St	12:00 PM	-
		EB CD mainline at NE 51st St	11:45 AM	-
		EB CD ramp from NE 51st St	11:45 AM	-
		WB ramp from SB 148th Ave NE	12:00 PM	1:00 PM
		WB HOV ramp from SB 148th Ave NE	-	1:45 PM
		WB mainline HOV at 148th Ave NE	-	7:15 PM
		WB ramp from NB 148th Ave NE	12:00 PM	-
		WB CD ramp from NE 40th St	12:00 PM	-
		WB CD exit to NE 40th St	-	12:45 PM
		WB exit to CD at NE 40th St	-	12:45 PM
		WB exit to NE 51st St	-	12:45 PM
	6 of 6	EB mainline station at NE 60th St	12:00 PM	-
		EB exit to W Lk Samm Pkwy	11:45 AM	-
		EB mainline station just west of W Lk Samm Pkwy	12:00 PM	-
		EB mainline station just east of W Lk Samm Pkwy	12:00 PM	-
		EB exit to SR 202	12:00 PM	-
		EB mainline station at SR 202	12:00 PM	-
		EB ramp from NE 76th St	11:45 AM	-
		EB mainline station at NE 76th St	12:00 PM	-
		WB ramp from W Lk Samm Pkwy	-	1:00 PM
		WB mainline station at W Lk Samm Pkwy	-	12:00 PM
		WB ramp from WB SR 202	-	12:15 PM
		WB ramp from EB SR 202	-	12:45 PM
		WB mainline station at SR 202	-	12:00 PM
		WB mainline station at NE 76th St	-	12:00 PM
SR 522	1 of 3	EB ramp from SB I-405	11:45 AM	-
		EB exit to NB I-405	-	12:45 PM
		EB ramp from NB I-405	12:00 PM	-
		EB CD mainline at I-405	-	12:45 PM
		WB exit to NB I-405	12:00 PM	-

		SB ramp from EB SR 522-SB	-	1:15 PM
	2 of 3	EB exit to SR 9	12:00 PM	-
		EB ramp from SR 9	12:00 PM	-
		WB ramp from SR 9	-	12:00 PM
		WB exit to SR 9	-	12:00 PM
	3 of 3	EB mainline at Echo Lake Rd	12:00 PM	-
		EB exit to Echo Lake Rd	12:00 PM	-
		WB mainline at Echo Lake Rd	5:30 AM	2:15 PM
		WB ramp from Echo Lake Rd	-	12:00 PM
SR 525	1 of 2	NB exit to Alderwood Mall Pkwy	12:00 PM	-
		NB ramp from Alderwood Mall Pkwy	12:00 PM	-
		SB ramp from Alderwood Mall Pkwy	12:00 PM	-
	2 of 2	NB ramp from NB SR 99	12:00 PM	-
		SB ramp from NB SR 99	5:45 AM	-
SR 526	1 of 2	EB ramp from Airport Rd	5:30 AM	-
		EB exit to 20th Ave W	5:30 AM	-
		EB Ramp from 20th Ave W	5:30 AM	-
		WB exit to 20th Ave W	5:30 AM	-
	2 of 2	EB mainline station at Evergreen Way	12:00 PM	-
		EB exit to SB I-5	12:00 PM	-
		EB HOV exit to SB I-5	5:30 AM	-
		WB mainline station just west of Evergreen Way	5:30 AM	-
		WB mainline station at Evergreen Way	5:15 AM	1:30 PM
		WB ramp from NB I-5	-	1:30 PM
		WB ramp from SB I-5	4:30 AM	1:30 PM
SR 599	1 of 2	SB rexit to SB I-5	-	2:15 PM
		SB HOV exit to SB I-5	12:00 PM	-
		SB ramp from S 133rd St	12:00 PM	-
		SB mainline station at S 133rd St	-	2:15 PM
	2 of 2	NB exit to SR 99	-	1:15 PM
		SB ramp from METRO Bus Barn	5:30 AM	-
		SB mainline station at METRO Bus Barn	-	2:15 PM
		SB ramp from S 116th Way	11:15 AM	2:15 PM