














Columbia River  
**CROSSING** Recommended Vancouver Light Rail Alignment



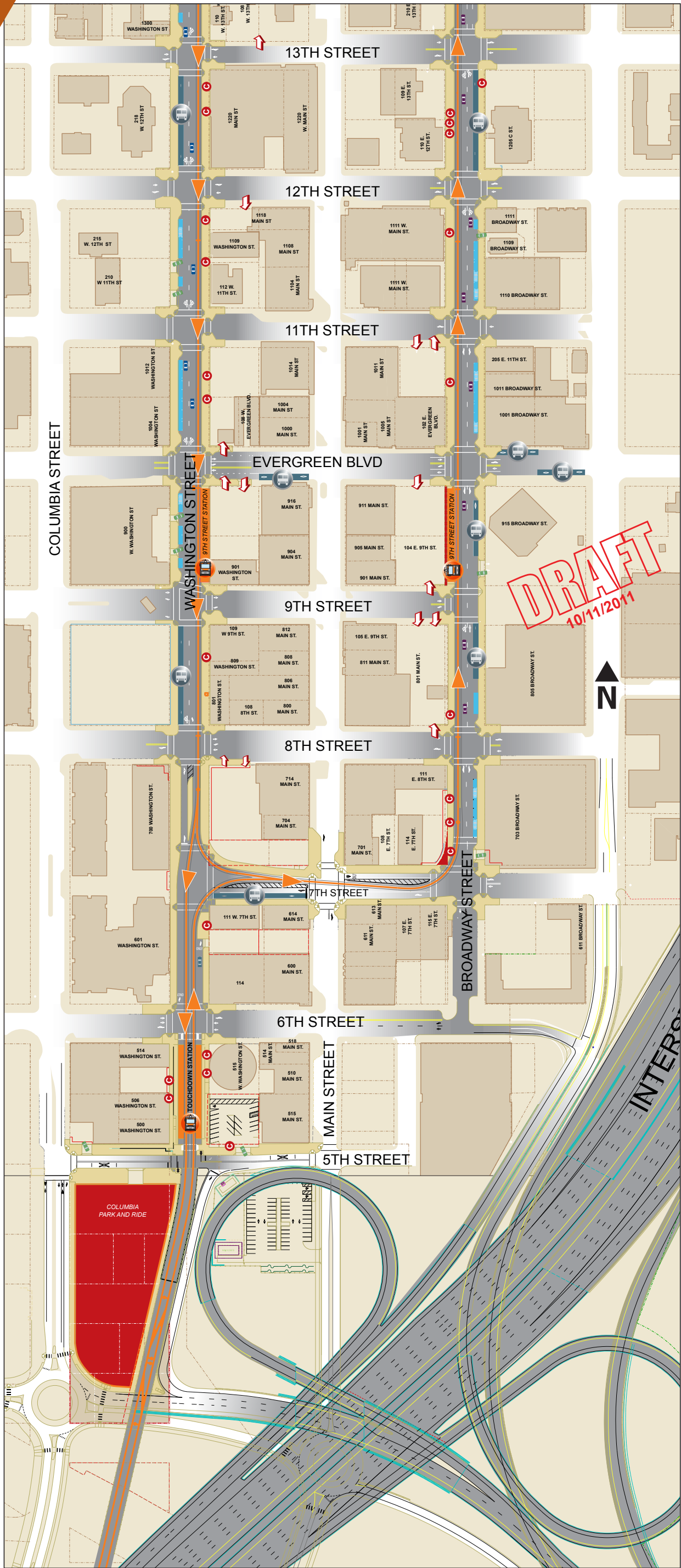
**DRAFT**  
 10/11/2011

-  Light Rail Station
-  Proposed Train Alignment
-  Bus Stop
-  Sidewalks
-  On-street Parking
-  Southbound Traffic
-  Northbound Traffic
-  Parked Car
-  Open Driveway
-  Proposed Driveway Closure
-  Driveway Access
-  Right-of-Way (ROW) Acquisition
-  Possible ROW Acquisition



CENTRAL  
 PARK AND RIDE

Columbia River **CROSSING** Recommended Vancouver Light Rail Alignment



**DRAFT**  
10/11/2011



-  Light Rail Station
-  Proposed Train Alignment
-  Bus Stop
-  Sidewalks
-  On-street Parking
-  Southbound Traffic
-  Northbound Traffic
-  Parked Car
-  Open Driveway
-  Proposed Driveway Closure
-  Driveway Access
-  Right-of-Way (ROW) Acquisition
-  Possible ROW Acquisition