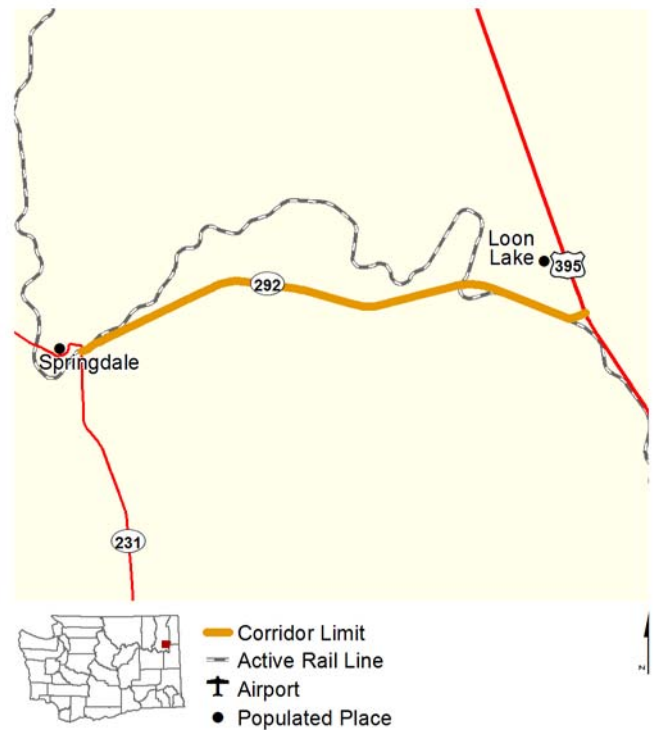


WSDOT's Corridor Sketch Initiative is a collaborative planning process with agency partners to identify performance gaps and select high-level strategies to address them on the 304 corridors statewide. This Corridor Sketch Summary acts as an executive summary for one corridor. Please review the User Guide for Corridor Sketch Summaries prior to using information on this corridor:

SR 292: SR 231 Jct. (Springdale) to US 395 Jct. (Loon Lake)

This six-mile long east-west corridor within Stevens County is located in the northeastern region of Washington. The corridor runs between the State Route 231 junction in the town of Springdale and the US Route 395 junction in the unincorporated community of Loon Lake. Terrain on the route is rolling as the corridor travels between the two location points. The corridor is chiefly rural with land uses being single-family residential, undeveloped space, private-commercial forest, and mining. The corridor's character in Springdale and Loon Lake is denser. Land use in Springdale consists of residential housing and some commercial services that include a café, a bar, and the Pro-west Rodeo. Land use within Loon Lake is residential, heavy industry, and commercial, which includes a grocery and hardware store, gas stations, a library, and the Loon Lake Saloon and Grill. The most notable water feature is Loon Lake near its town's namesake. The entire corridor is parallel to the BNSF Railway, sometimes running directly adjacent to the rail line.



Current Function

SR 292 is a state highway entirely located in Stevens County and encompasses the entire corridor. This corridor primarily serves the purpose of connecting Springdale and Loon Lake. The corridor is a rural-major collector route and is not classified as a freight economic corridor. Aside from SR 231 and US 395, the corridor has no other major highway connections. Commuters traveling to the two resorts on Loon Lake, Shore Acres Resort and Granite Point Resort, can access these locations using this corridor. This corridor can also be used to make connections to the Colville National Forest. The route is a corridor of significance or interest to the Spokane and the Colville tribes. There is no fixed route transit service on the corridor. Wide shoulders are present to accommodate pedestrians and bicyclists on the corridor.

Future Function

Based on the projected population, land use, and economic trends, the future function of this corridor is expected to remain the same.

Highlights and Performance

SR 292 is primarily a two-lane, undivided rural highway with no center or turn lanes present. The annual average daily traffic on this corridor is highest in Loon Lake and lowest on the outskirts of Springdale.

What's working well?

- The entire corridor performs above WSDOT's congestion threshold.
- The entire corridor has a low rating for climate vulnerability impacts.

What needs to change?

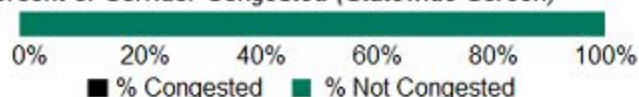
- The entire corridor's pavement conditions have not been surveyed.
- There is one low vertical clearance railroad undercrossing on this corridor.
- One fish passage barrier is present on the corridor.

WSDOT monitors the state system in ongoing efforts to track asset performance. For this corridor, WSDOT finds:

High	Low	
2,979	2,049	Annual Average Daily Traffic (AADT)
12.4%	11.9%	Bus/Truck Percent
11.82		Number of Lane Miles
2		# of Signalized/Stop Controlled Intersections
\$598,000		Corridor Investments (2005-2016)

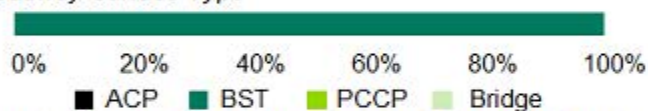
Mobility

Percent of Corridor Congested (Statewide Screen)

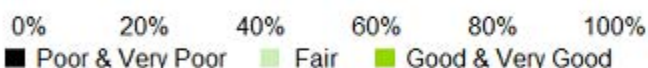


Preservation

Roadway Surface Type



Roadway Surface Condition (Percent of Surveyed Area)



Corridor Bridge Preservation Needs



Environment

	Protect	Restore/ Enhance/ Assess
Fish Barriers	None	100% to Do
Noise Walls	0% Built	0% Proposed
Chronic Environmental Deficiencies	0% Resolved	0% Unresolved
Wildlife Connectivity	0 Structures in Place	2 High Priority Miles
Stormwater Treatment	0 BMPs	Retrofit Prioritization in progress
Zero	% of Corridor with high potential for increased Climate Impacts	
None	Wetland Mitigation Locations	
None	Historical Bridges	

1) 2015 data unless otherwise noted. 2) For more information see the User Guide for Corridor Sketch Summaries at <http://bit.ly/WSDOTcorridorsketch>

What we heard from our partners

WSDOT is interested in collecting feedback from our partners. To provide feedback on this corridor, please contact the office indicated on the last page of this document.

Strategies

WSDOT identified the following strategies and associated actions to keep the corridor working well and address performance gaps. Regional partners collaborated on high-level mobility strategies. The identified strategies are not meant to be all-inclusive, nor an established list of priorities. Further evaluation is needed before any strategy can be recommended as a solution to address performance. Project funding decisions will take place at the programming phase, and are subject to statewide prioritization. For more strategy information, visit the Corridor Sketch Summary User Guide.

Policy Goals / Strategies Description and Near-Term Actions

Economic Vitality

Under Development	<i>WSDOT will continue to work with partners in developing strategies to address economic vitality.</i>
-------------------	---

Environment

Protect and Maintain	<i>Protect and maintain existing assets that provide environmental function (these include WSDOT's mitigation sites, storm water systems, fish passable culverts).</i>
----------------------	--

Enhance or Restore	<i>Enhance or restore natural areas and environmental functions associated with the multimodal transportation system.</i>
--------------------	---

Fish Barrier Retrofit	<i>WSDOT has prioritized the removal of state-owned culverts that block habitat for salmon and steelhead. See interactive map of uncorrected fish barriers at http://www.wsdot.wa.gov/Projects/FishPassage/default.htm.</i>
-----------------------	--

Mobility

Assessment	<i>A mobility performance strategy has not been identified by WSDOT.</i>
------------	--

Preservation

Maintenance	<i>Based on expenditure history, it is expected that the top three activities will continue to be maintenance on snow and ice control, pavement repair, and repairing slopes.</i>
-------------	---

Pavement	<i>WSDOT has identified one Pavement action in the next six years encompassing 100% of the corridor.</i>
----------	--

Stewardship

Planning	<i>Under Practical Solutions, the Corridor Sketch Initiative identifies corridor performance, and assesses alternative strategies to improve the quality, effectiveness, and efficiency of the transportation system.</i>
----------	---

For more information

To find out more information about this corridor or how to get involved, please contact:

Bonnie Gow

Eastern Region Planning Office
Senior Transportation Planner
509-324-6109
gowbl@wsdot.wa.gov

Charlene Kay, P.E.

Eastern Region Planning Office
Region Planning & Strategic Partnership Director
509-324-6195
kayc@wsdot.wa.gov

Mike Gribner

Eastern Region
Regional Administrator

Washington State Department of Transportation's Corridor Sketch Initiative is a set of planning activities that engage our partners to define the context and performance information for all of the state's 304 highway corridors. The Corridor Sketch complements and supports regional planning processes in Washington. It is not intended to duplicate, substitute or compete with other planning efforts; nor is it intended to generate lists of projects.

Under 23 U.S. Code § 148 and 23 U.S. Code § 409, safety data, reports, surveys, schedules, lists compiled or collected for the purpose of identifying, evaluating, or planning the safety enhancement of potential crash sites, hazardous roadway conditions, or railway-highway crossings are not subject to discovery or admitted into evidence in a Federal or State court proceeding or considered for other purposes in any action for damages arising from any occurrence at a location mentioned or addressed in such reports, surveys, schedules, lists, or data.

Americans with Disabilities Act (ADA) Information

Individuals requiring reasonable accommodations may request written materials in alternate formats, sign language interpreters, physical accessibility accommodations, or other reasonable accommodations by contacting the event sponsor (enter name of event sponsor and phone number), by (insert date-usually two weeks advance notice). Persons who are deaf or hard of hearing may contact the event sponsor through the Washington Relay Service at 7-1-1.

Title VI Statement to Public

It is the Washington State Department of Transportation's (WSDOT) policy to assure that no person shall, on the grounds of race, color, national origin and sex, as provided by Title VI of the Civil Rights Act of 1964, be excluded from participation in, be denied the benefits of, or be otherwise discriminated against under any of its federally funded programs and activities. Any person who believes his/her Title VI protection has been violated may file a complaint with WSDOT's Office of Equal Opportunity (OEO). For Title VI complaint forms and advice, please contact OEO's Title VI Coordinator at (360) 705-7098.

Información del Acta (ADA) de Estadounidense con Discapacidad

Este material se puede hacer disponible en un formato alternativo por correo electrónico al equipo de Asuntos de diversidad/ADA WSDOT en wsdotada@wsdot.wa.gov o llamando gratis, 855-362-4ADA (4232). Personas sordas o con problemas de audición pueden solicitar llamando el relé de estado de Washington al 711.

Notificación de Título VI al Público

Es la póliza de el Departamento de Transportación del Estado de Washington de asegurar que ninguna persona sea excluida de participación o sea negado los beneficios, o sea discriminado bajo cualquiera de sus programas y actividades financiado con fondos federales sobre la base de raza, color, origen nacional o sexo, como proveído por el Título VI de el Acto de Derechos Civiles de 1964. Cualquier persona que cree que sus protecciones de Título VI han sido violadas, puede hacer una queja con la Oficina de Igualdad de Oportunidades (OEO). Para información adicional con respecto a procedimientos de quejas de Título VI y/o información con respecto a nuestras obligaciones sin discriminación, por favor de comunicarse con le Coordinador de Título VI de la Oficina de Igualdad de Oportunidades (OEO) (360) 705-7082.