1986 TRAFFIC VOLUMES

RAMP & ROADWAY

Interstate 5

Interstate 90

State Route 167

Interstate 405

State Route 509

State Route 518

State Route 520

State Route 525

Washington State
Department of Transportation

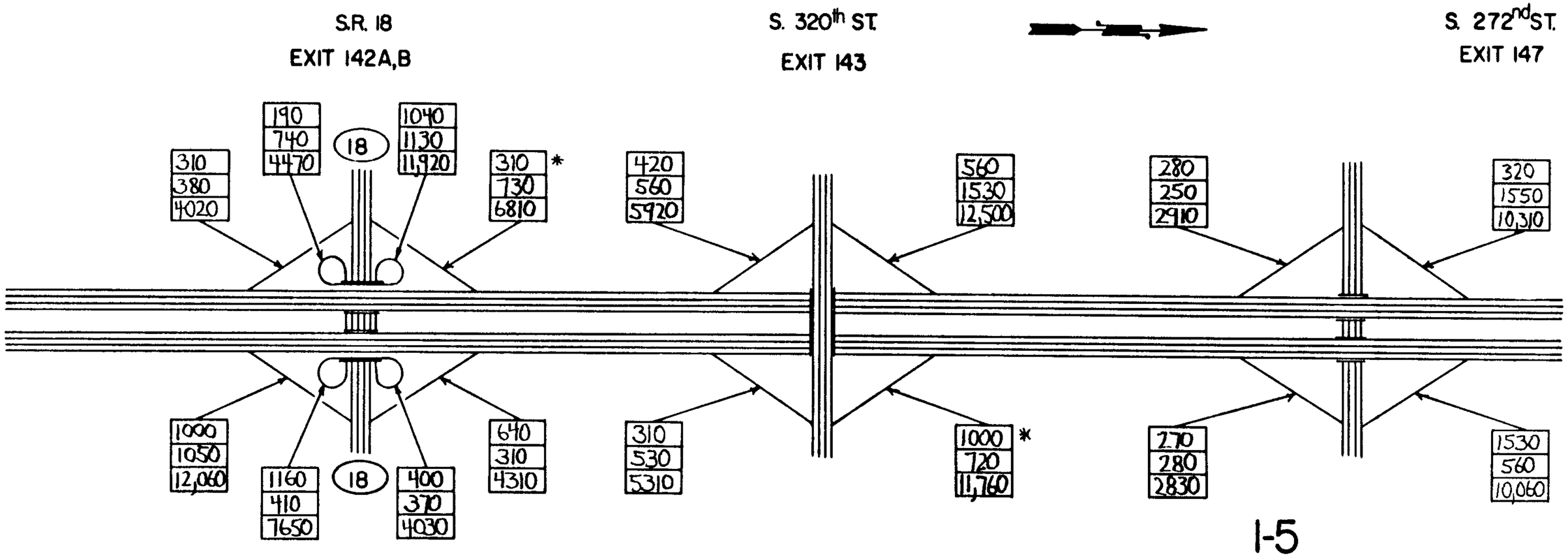

I-5

FLOW DIAGRAM

1 OF 17

A.M.
P.M.
A.W.D.

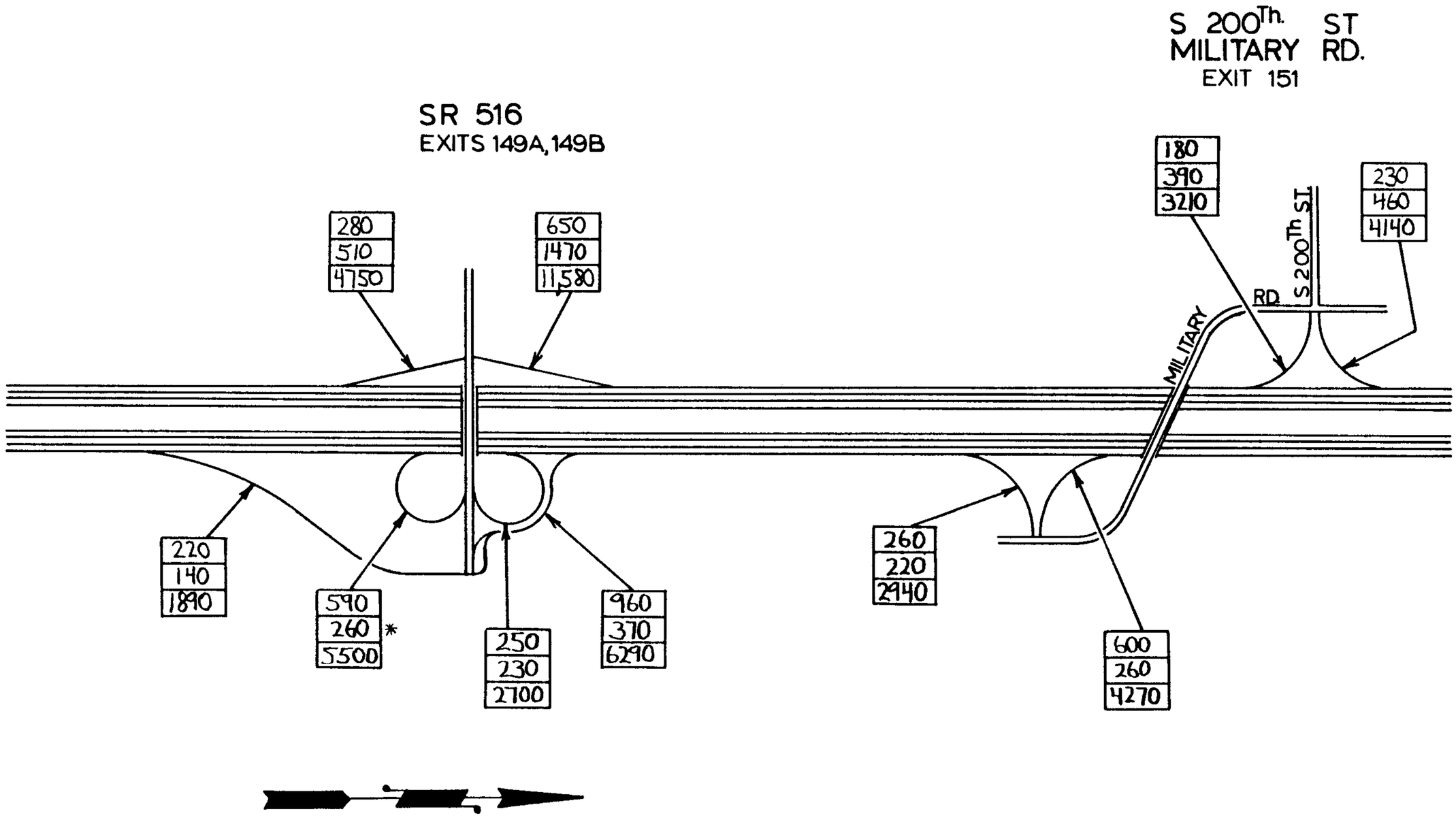

A.M.
P.M.
A.W.D.

I-5
FLOW DIAGRAM
2 OF 17

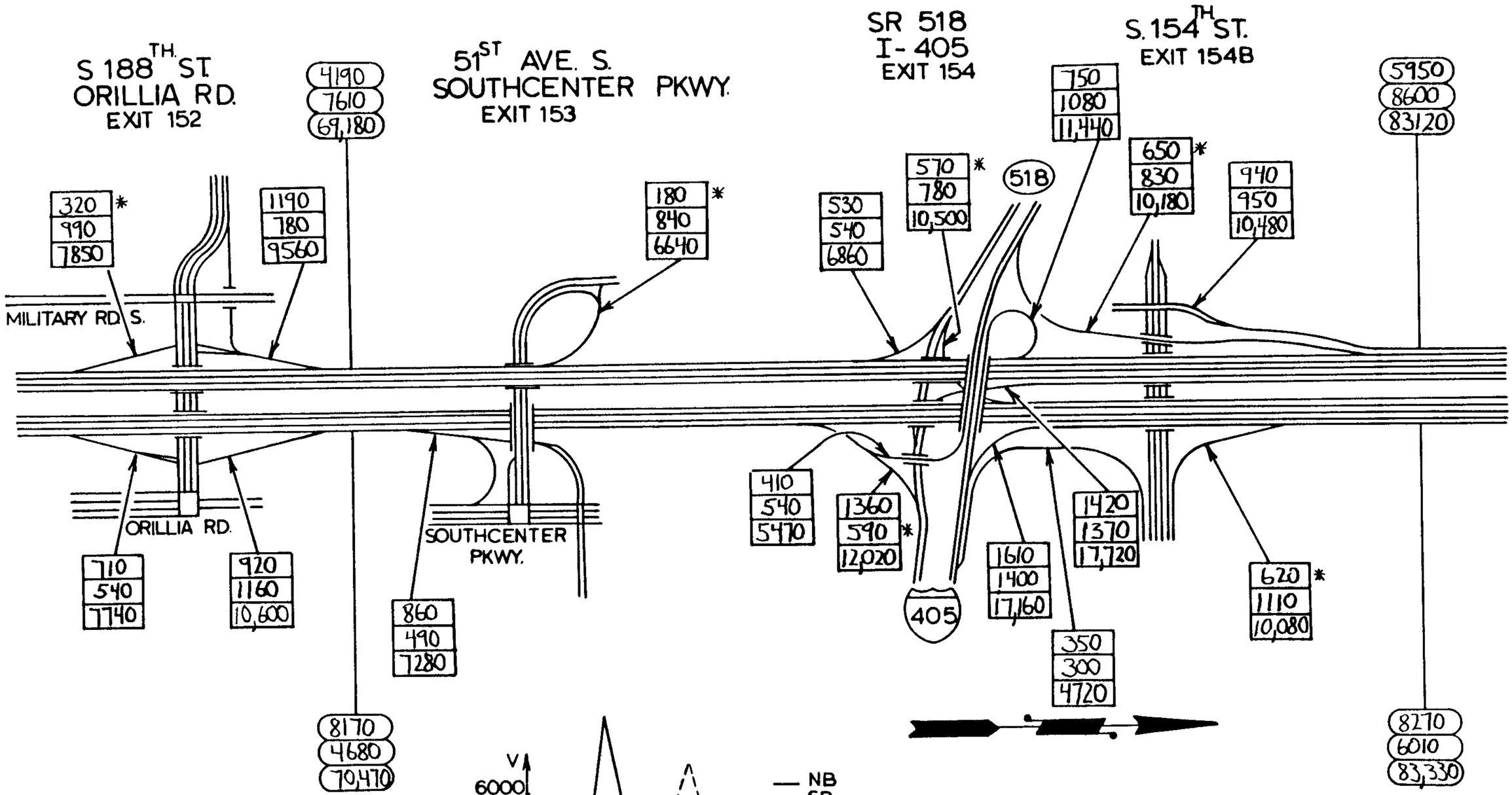

I-5
FLOW DIAGRAM
3 OF 17

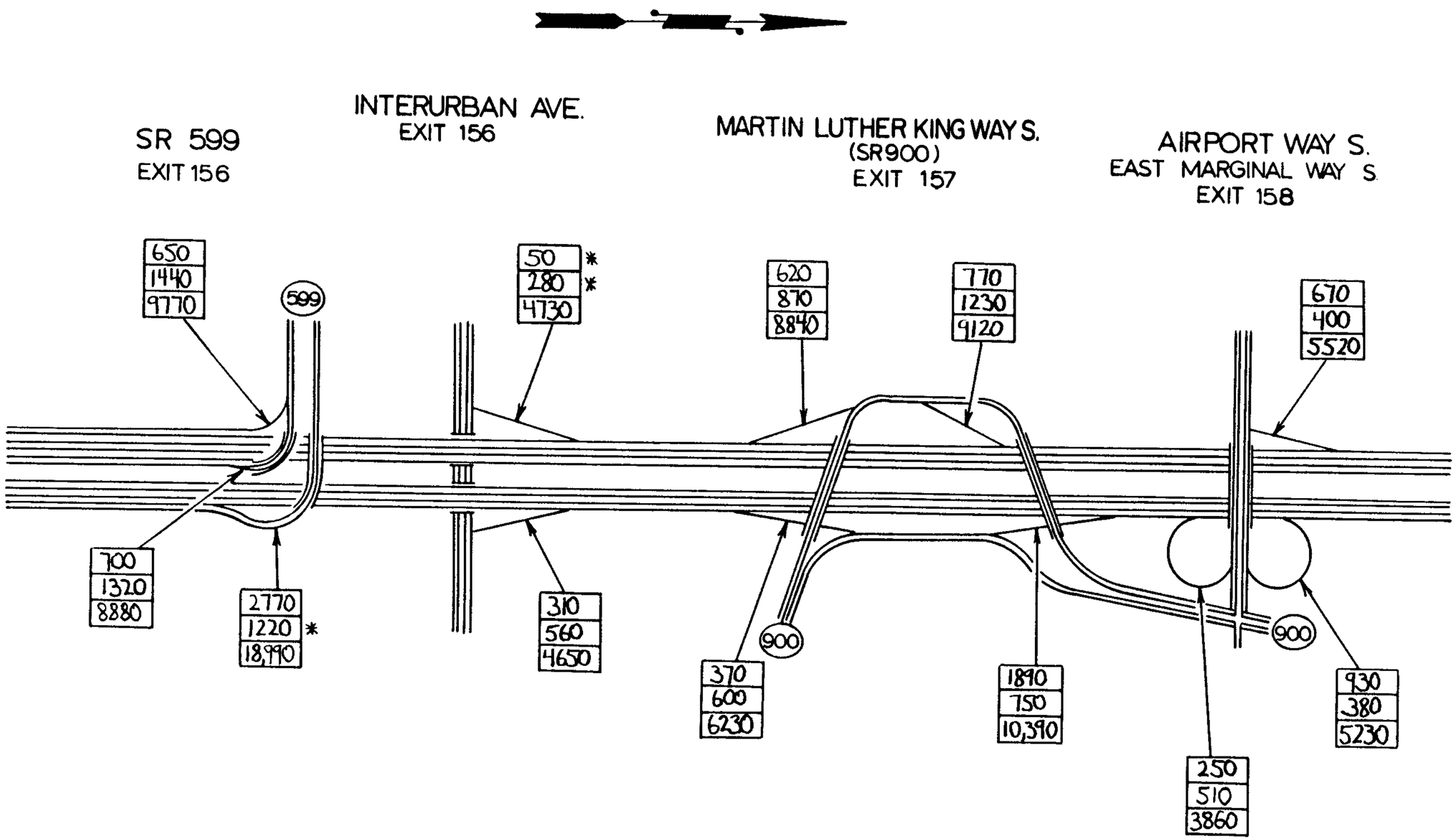

A.M.
P.M.
A.W.D.

I-5
FLOW DIAGRAM
4 OF 17

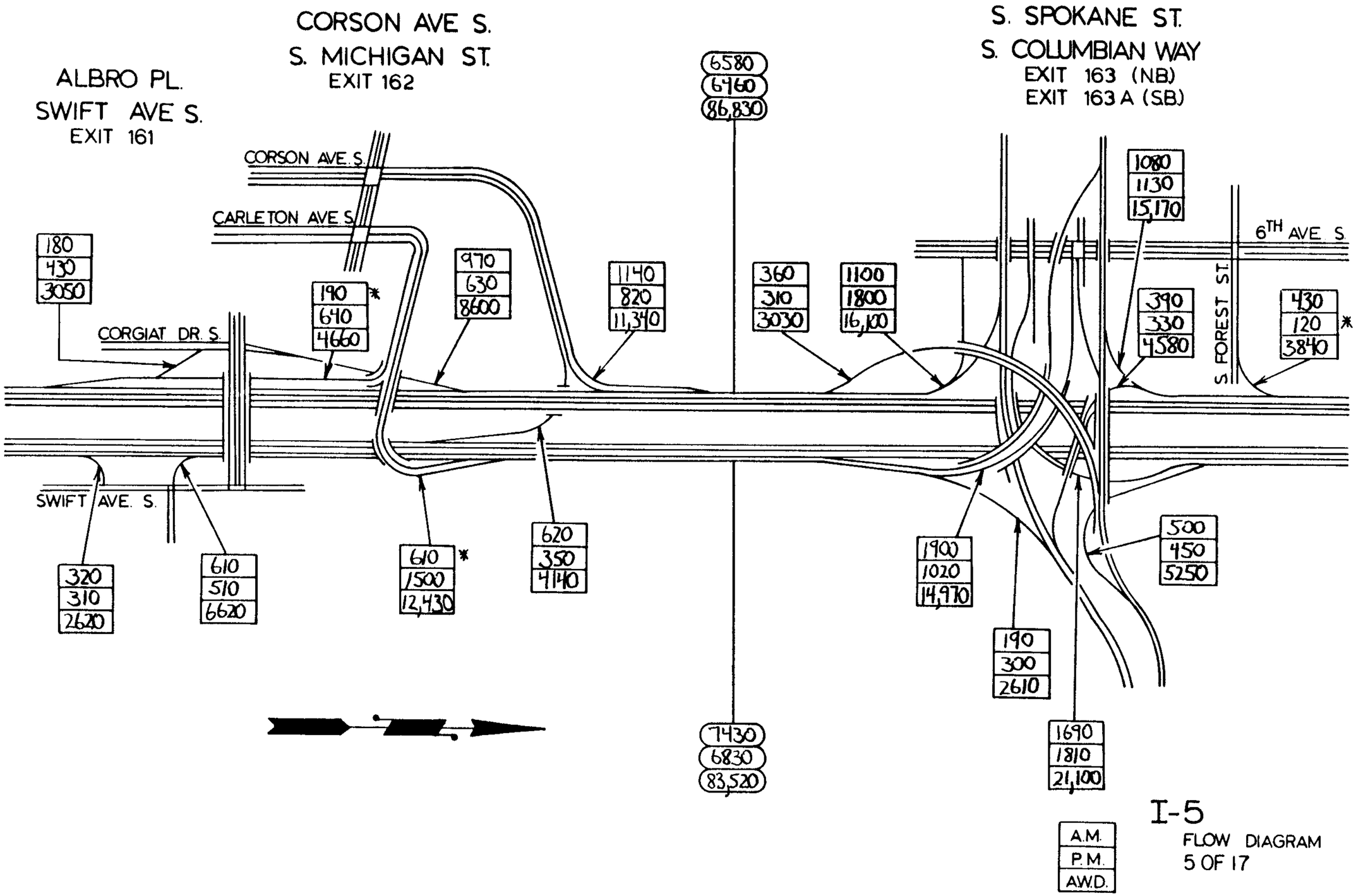

I-5

FLOW DIAGRAM

5 OF 17

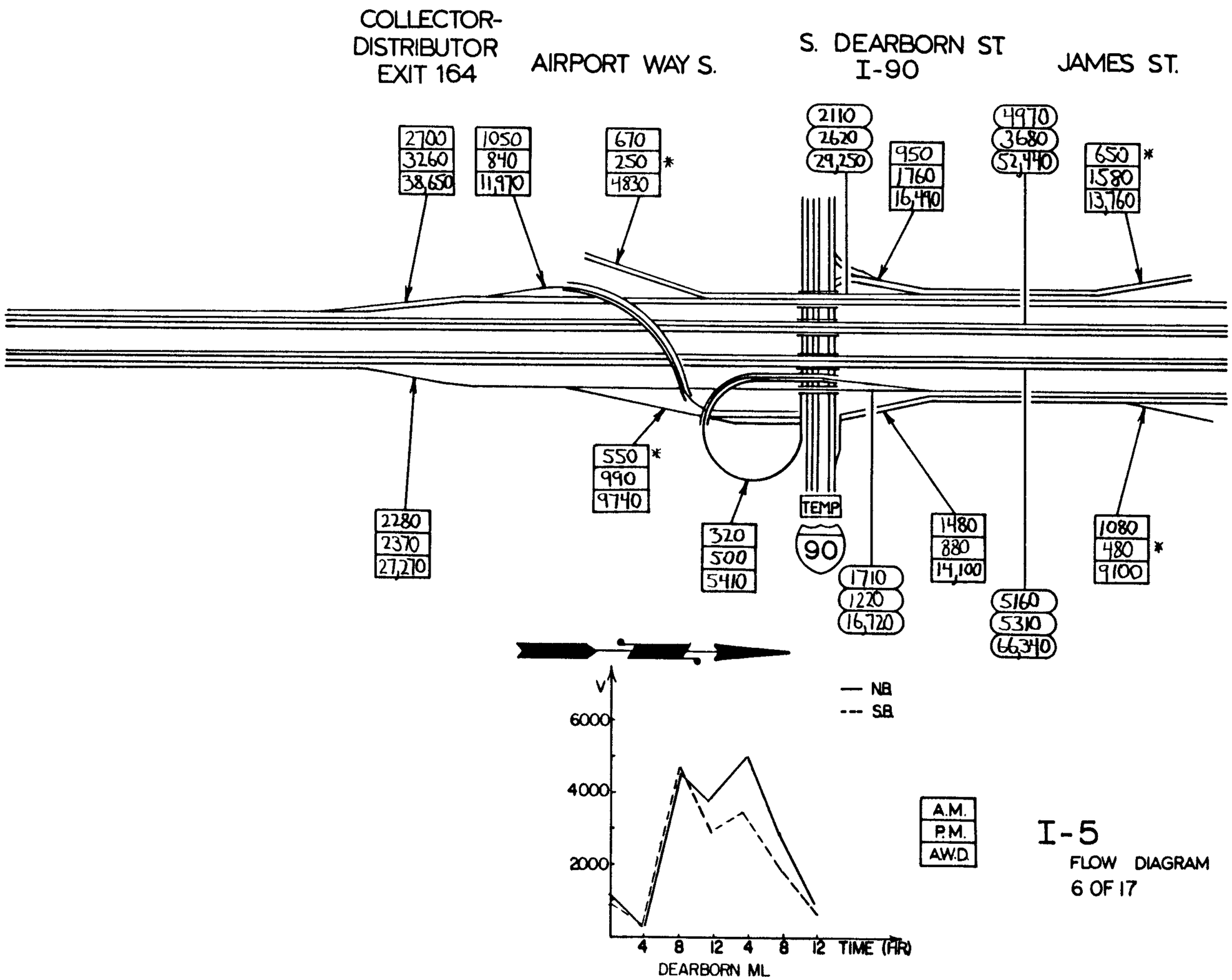

I-5
FLOW DIAGRAM
6 OF 17

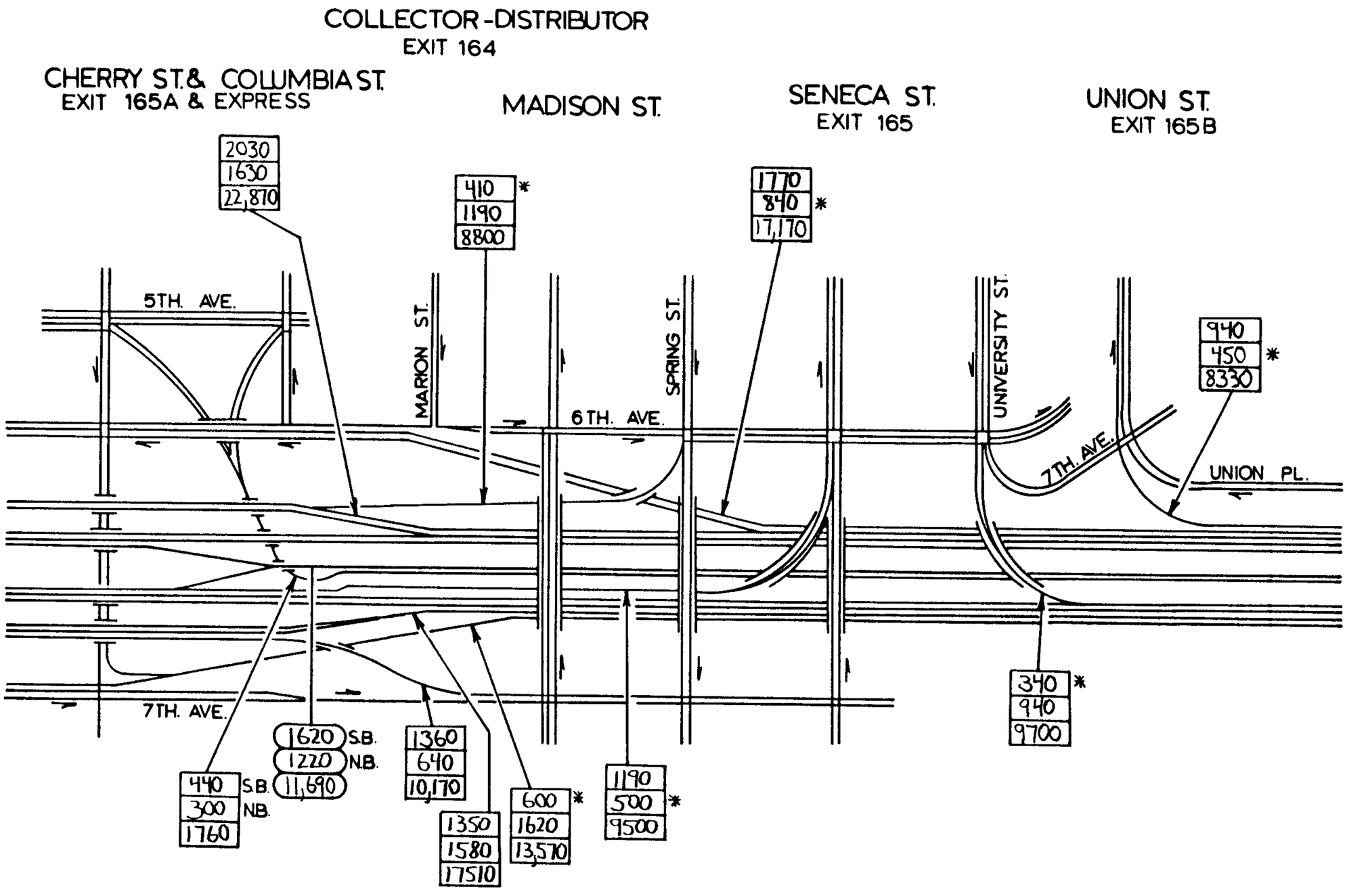

I-5

FLOW DIAGRAM
7 OF 17

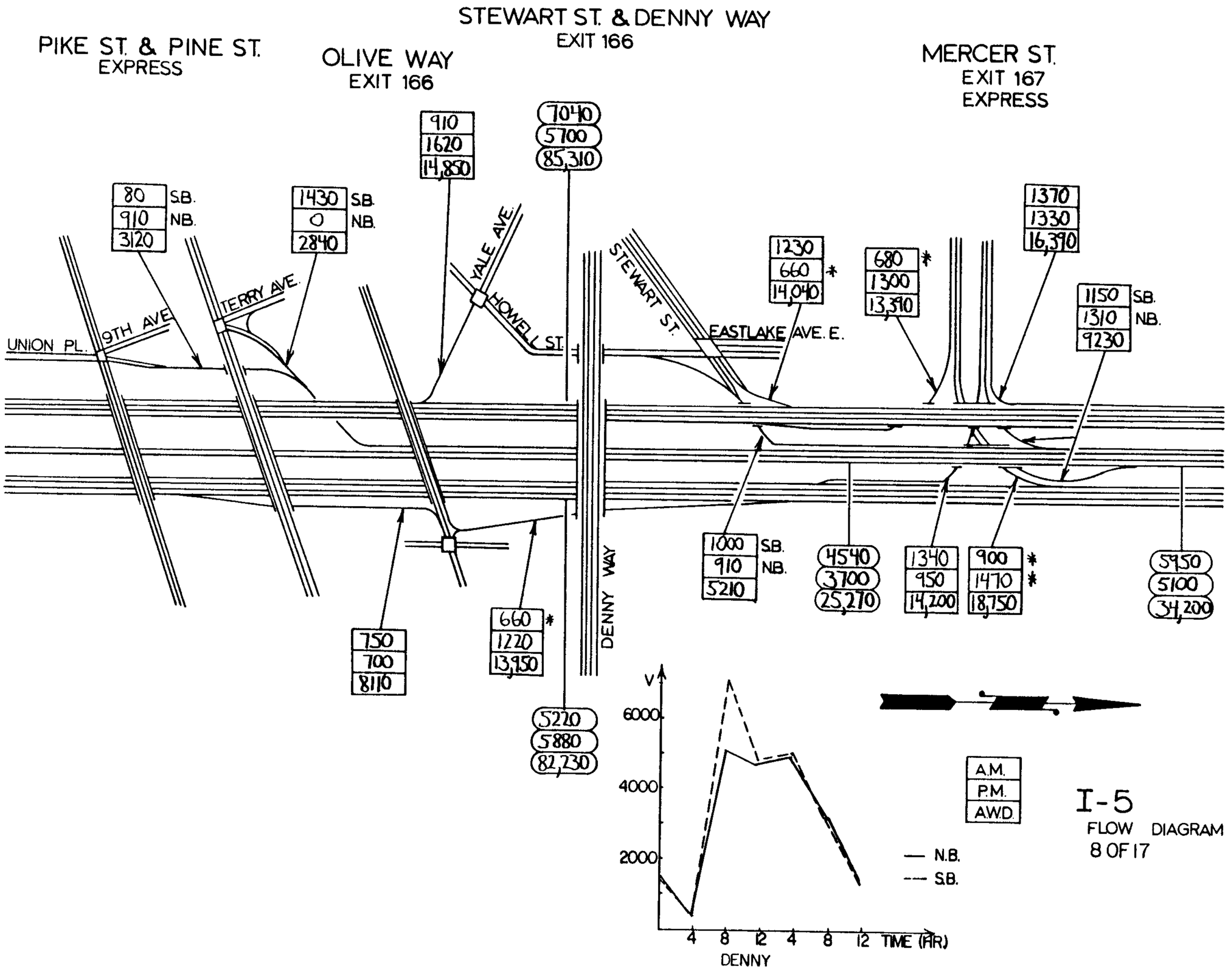

I-5
FLOW DIAGRAM
8 OF 17

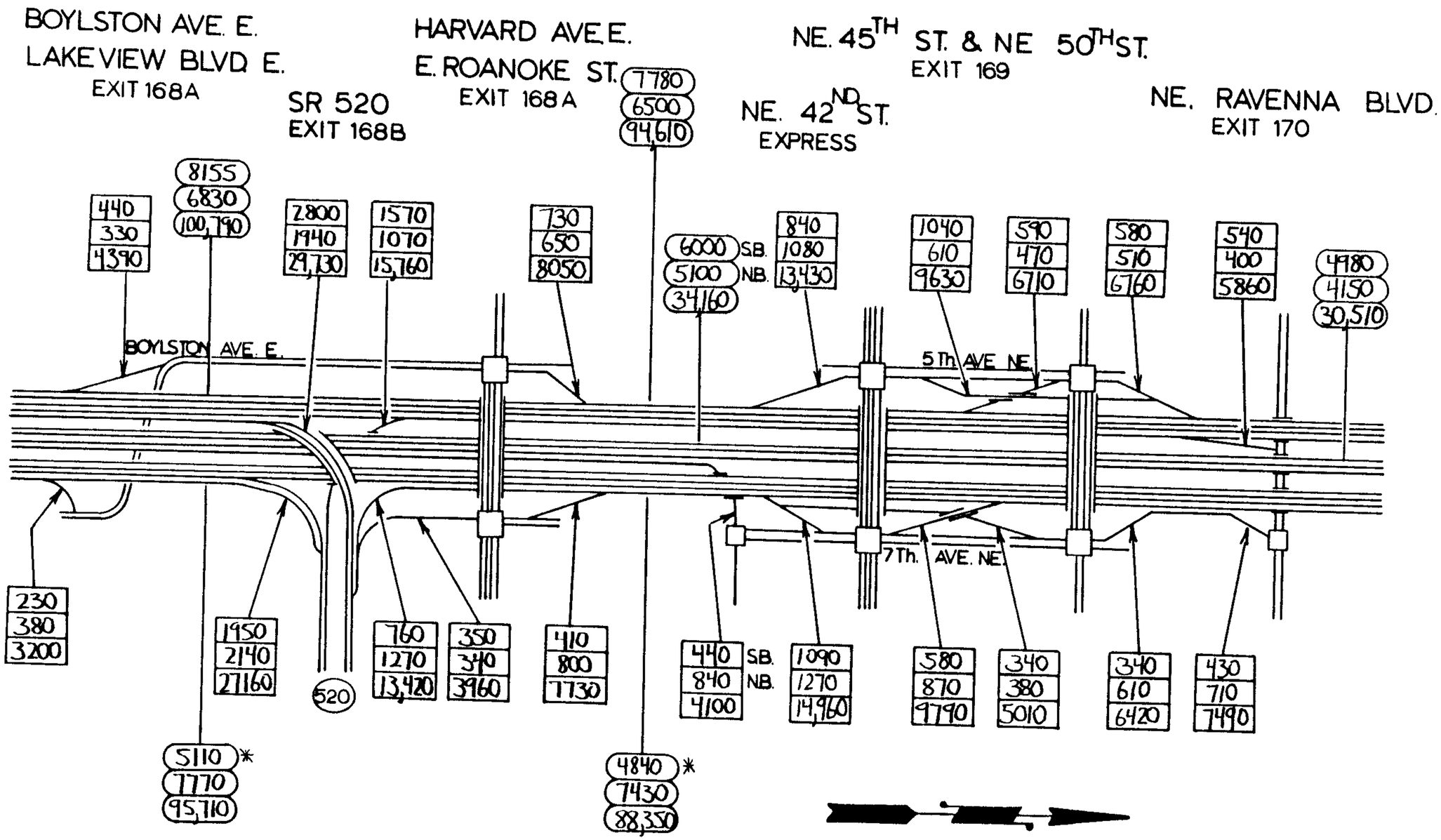

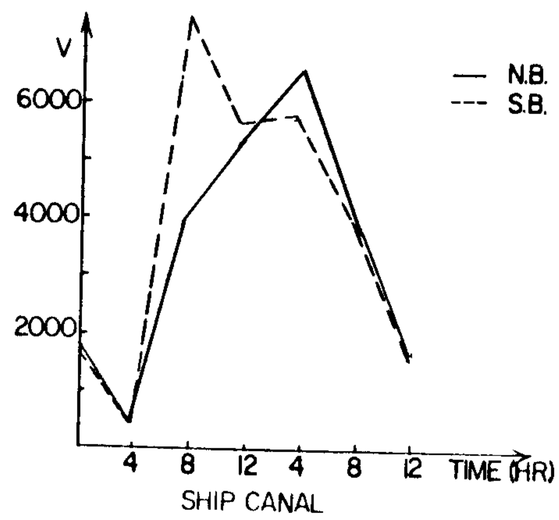

AM
PM
A.W.D.

I-5
FLOW DIAGRAM
9 OF 17

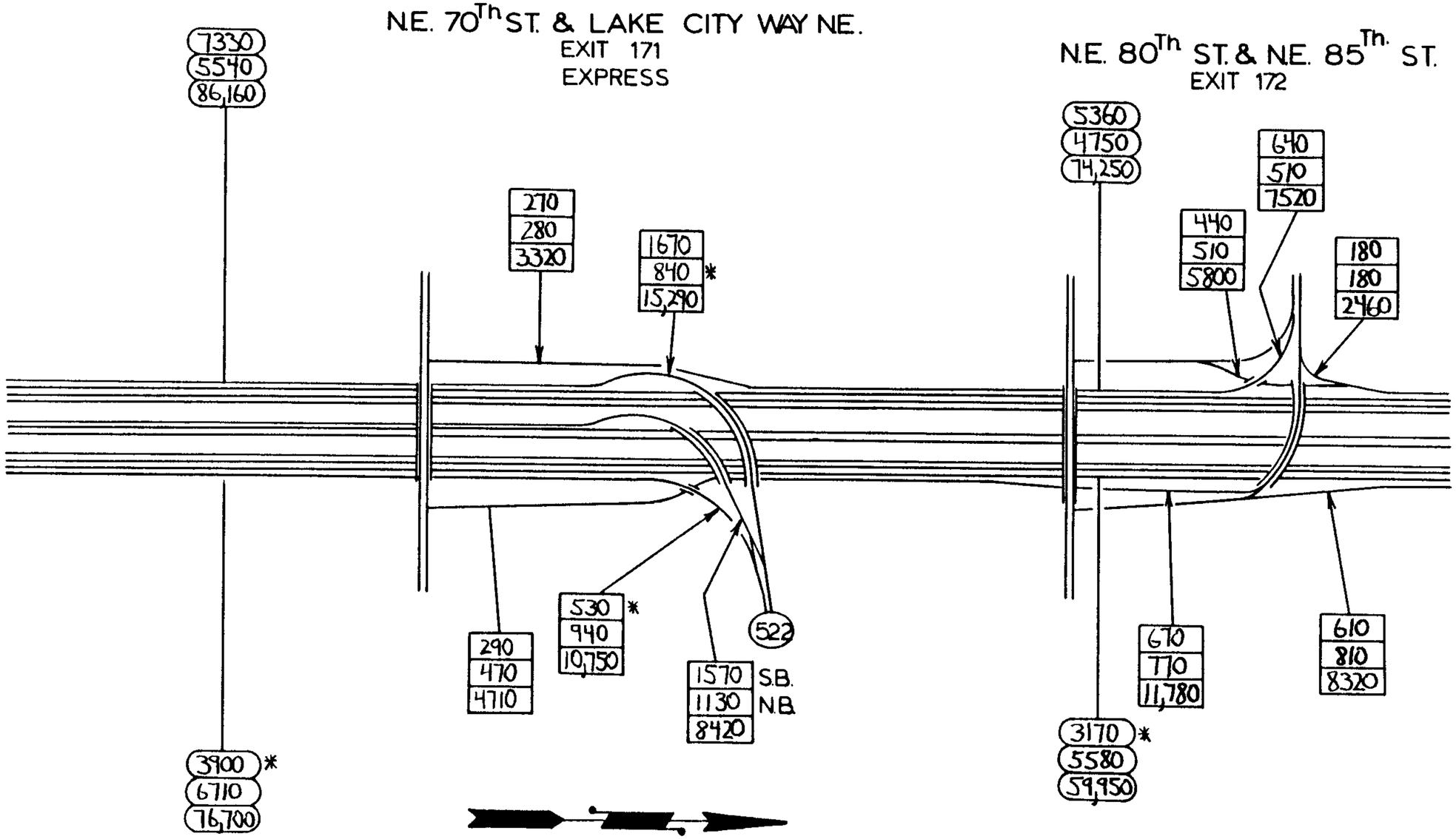

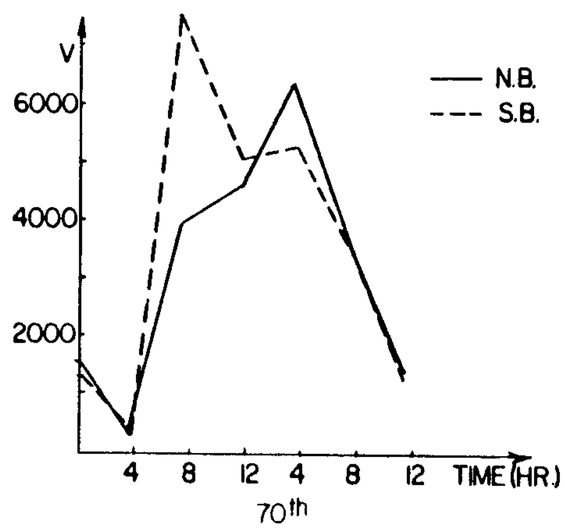

A.M.
P.M.
A.W.D.

I-5

FLOW DIAGRAM
10 OF 17

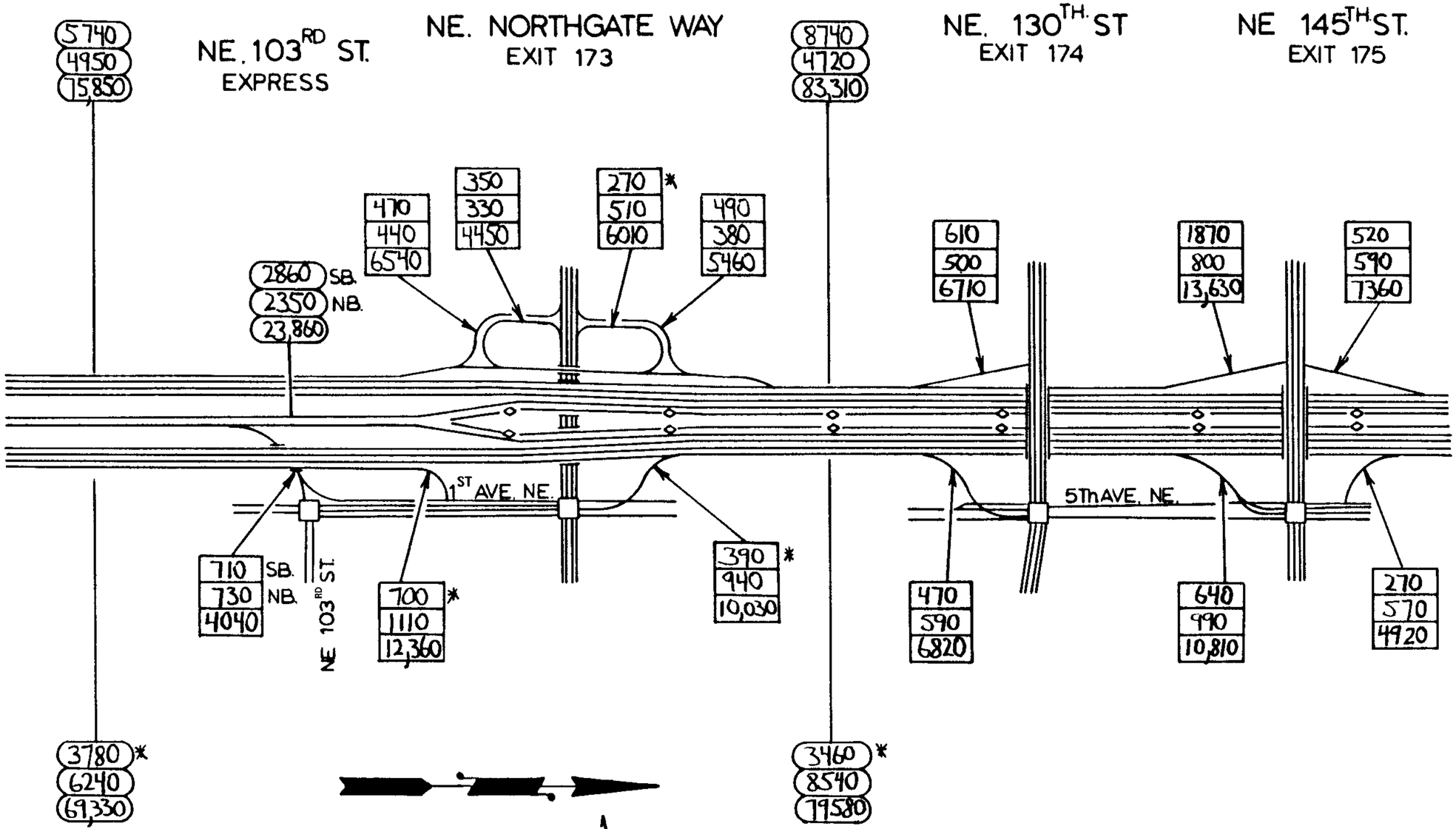

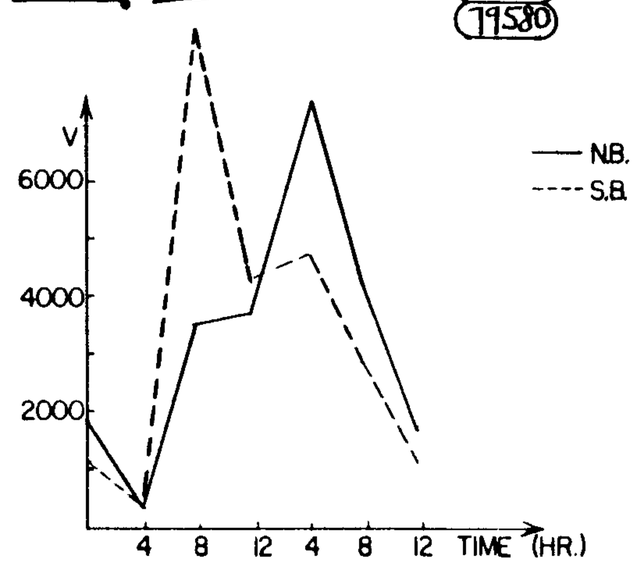

A.M.
P.M.
A.W.D.

I-5
FLOW DIAGRAM
11 OF 17

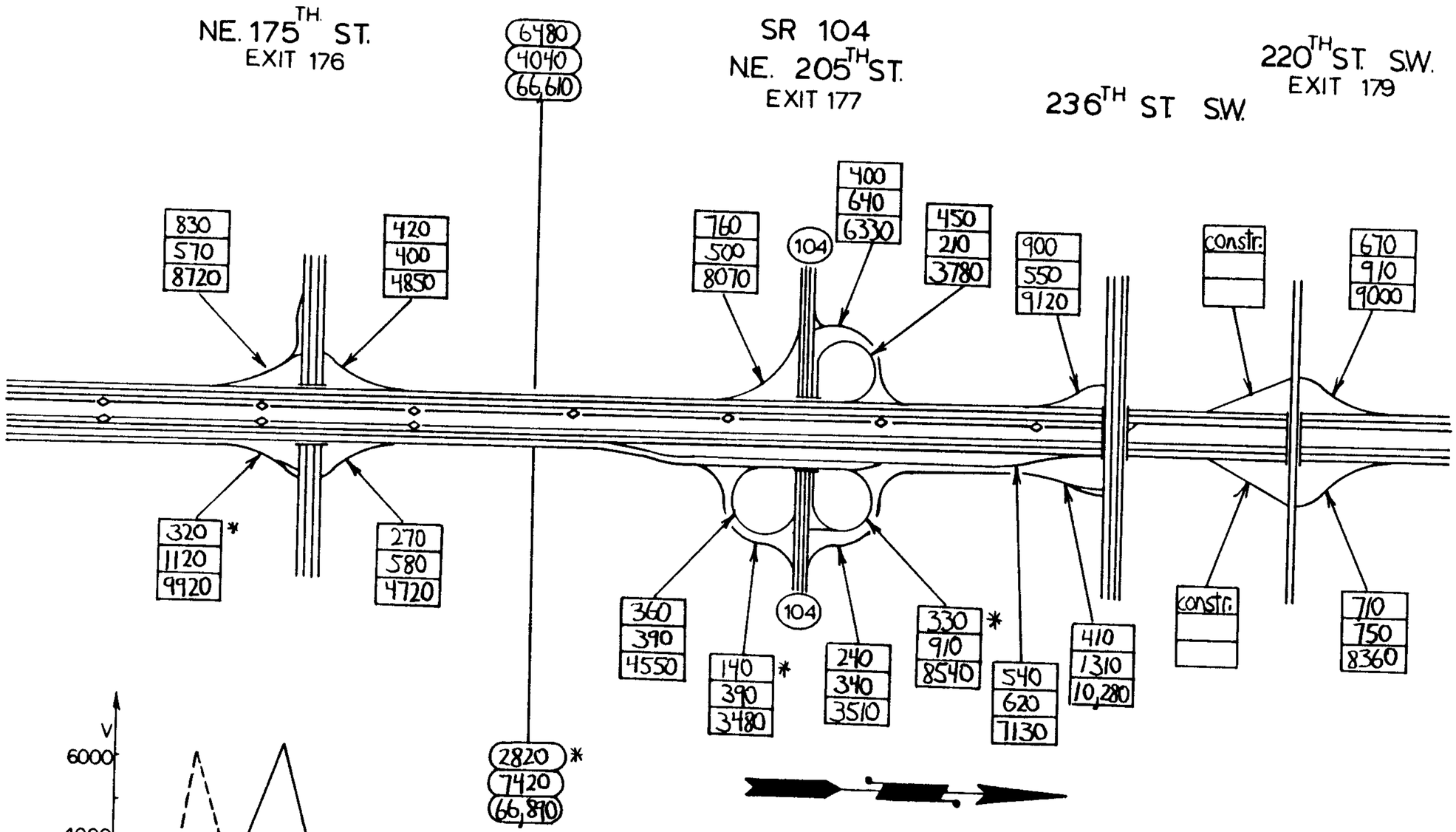

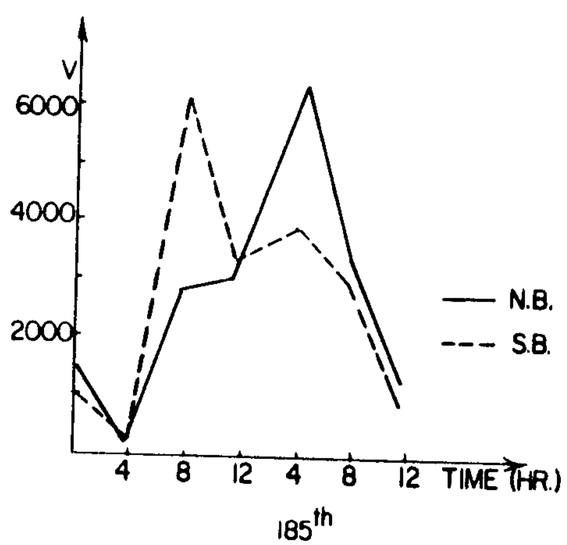

A.M.
P.M.
A.W.D.

I-5
FLOW DIAGRAM
12 OF 17

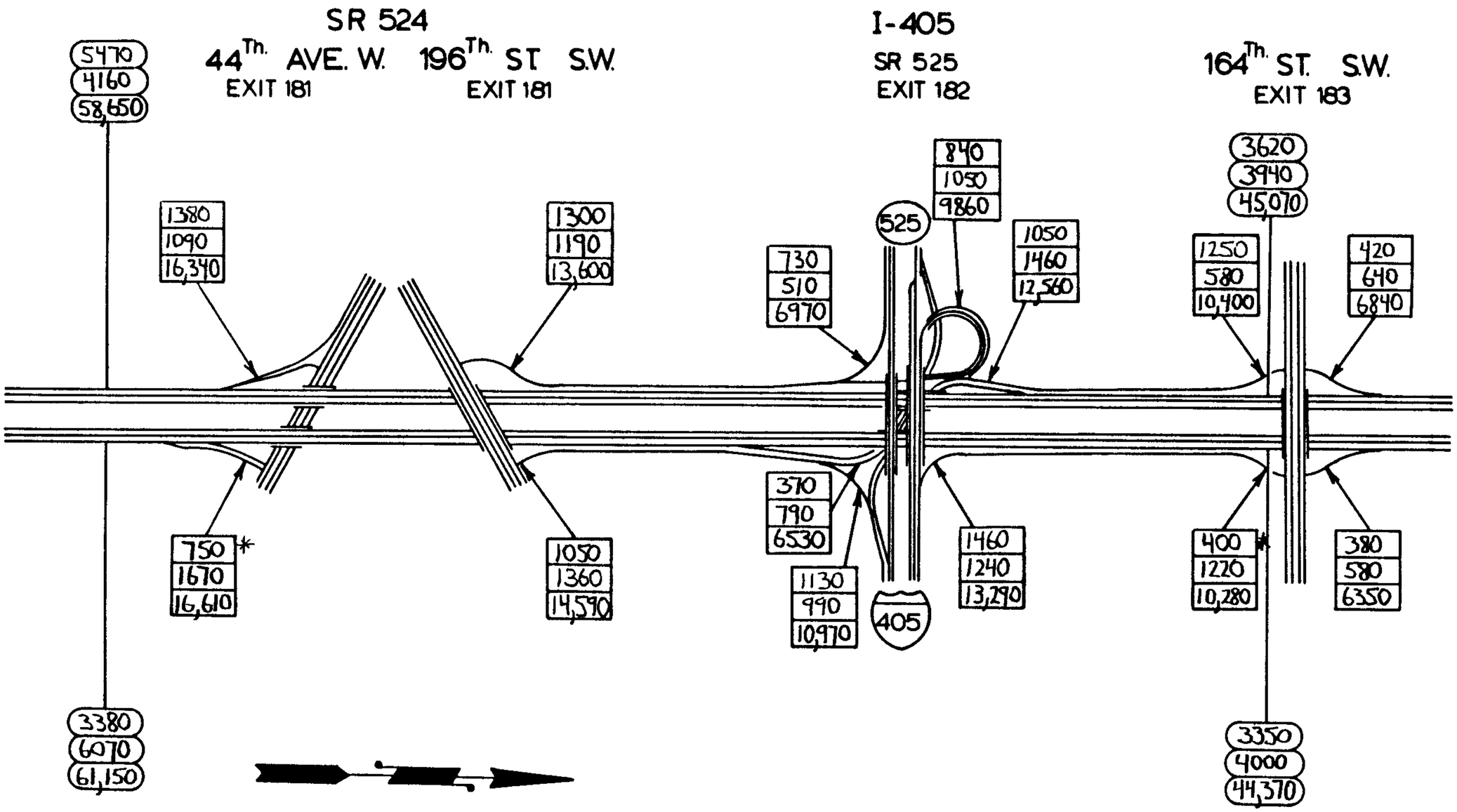

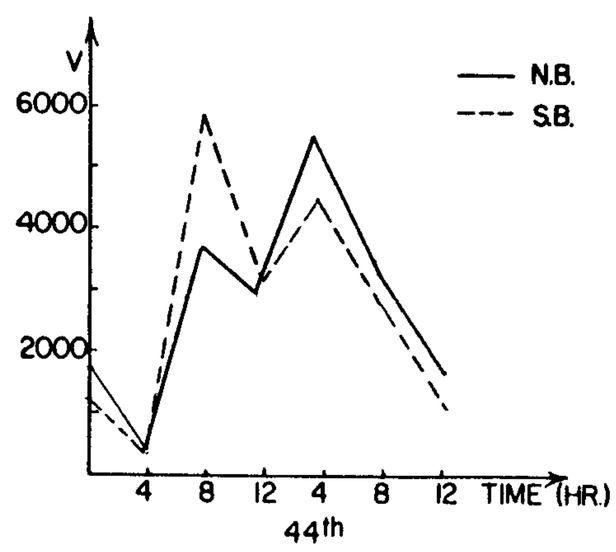

A.M.
P.M.
A.W.D.

I-5

FLOW DIAGRAM

13 OF 17

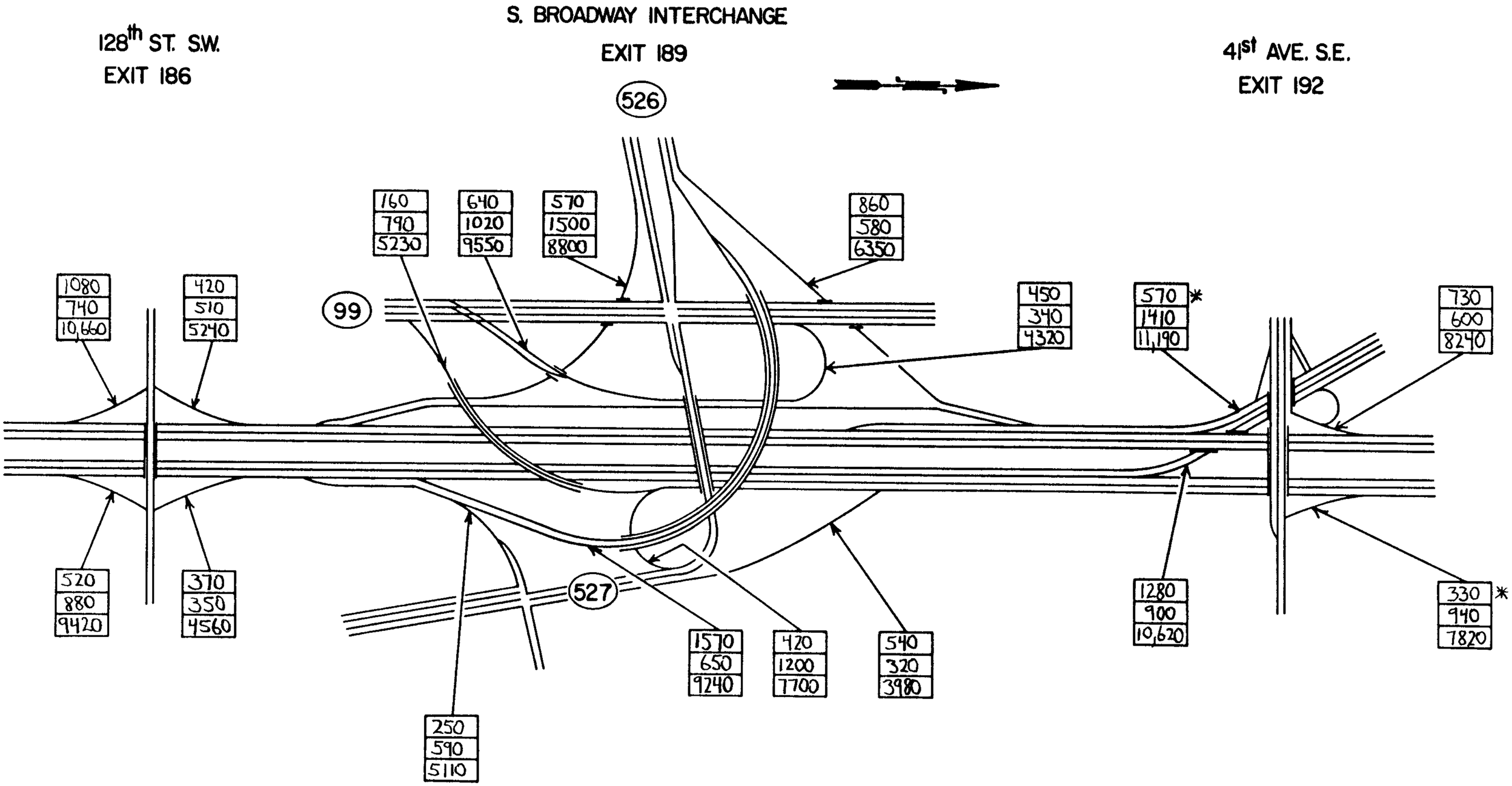

A.M.
P.M.
A.W.D.

I-5

FLOW DIAGRAM

14 OF 17

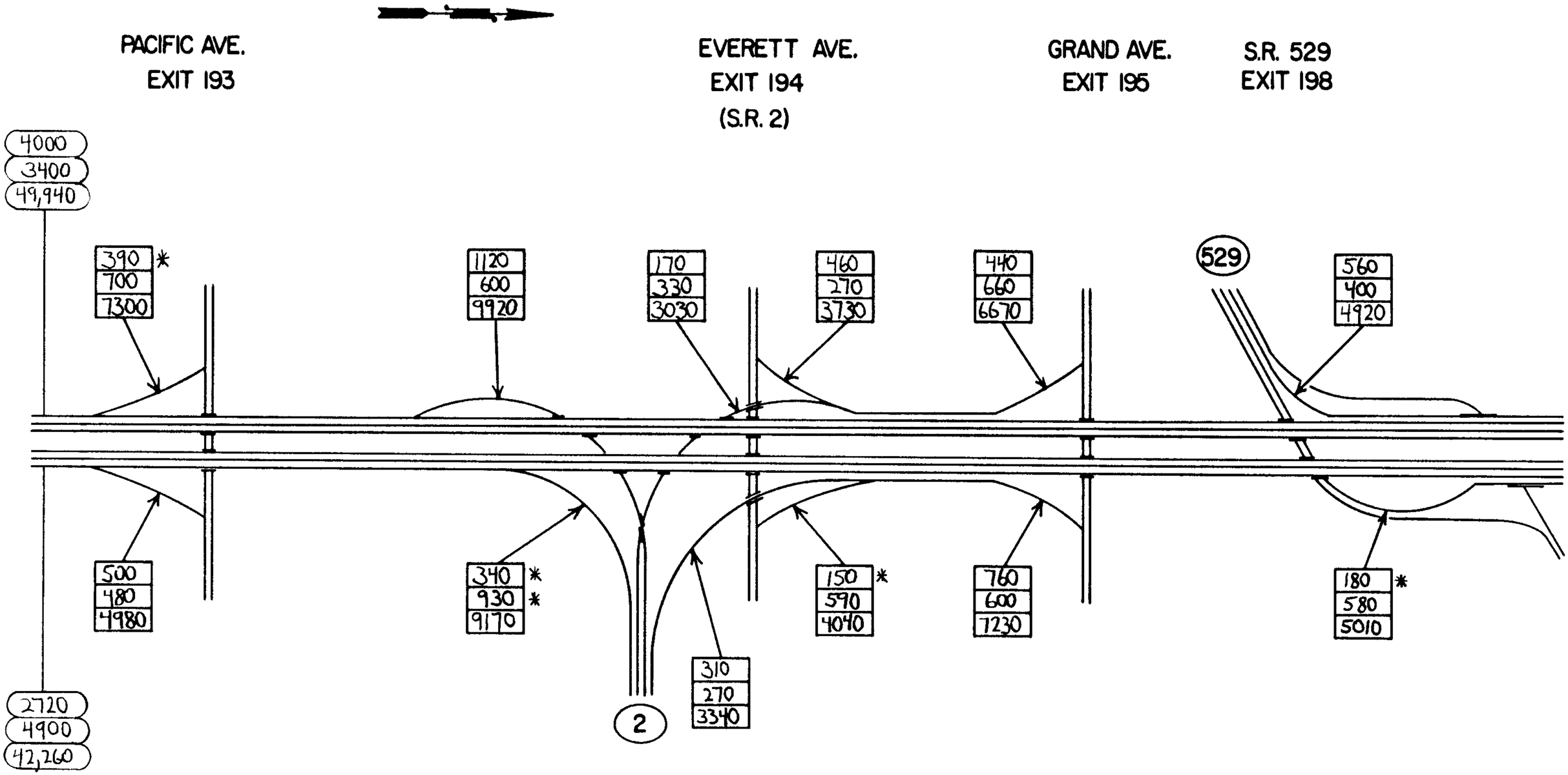

A.M.
P.M.
A.W.D.

I-5

FLOW DIAGRAM

15 OF 17

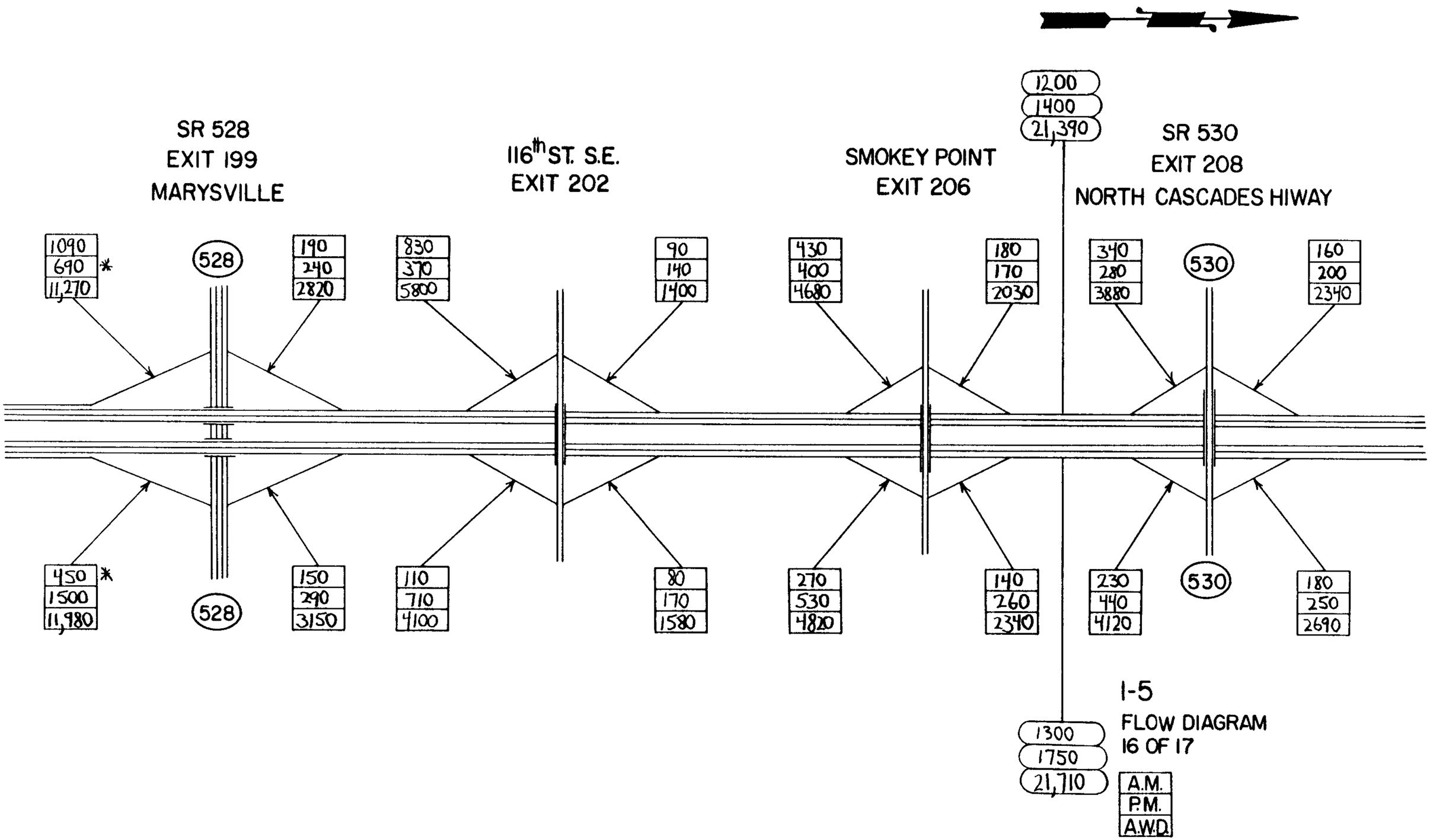

I-5
FLOW DIAGRAM
16 OF 17

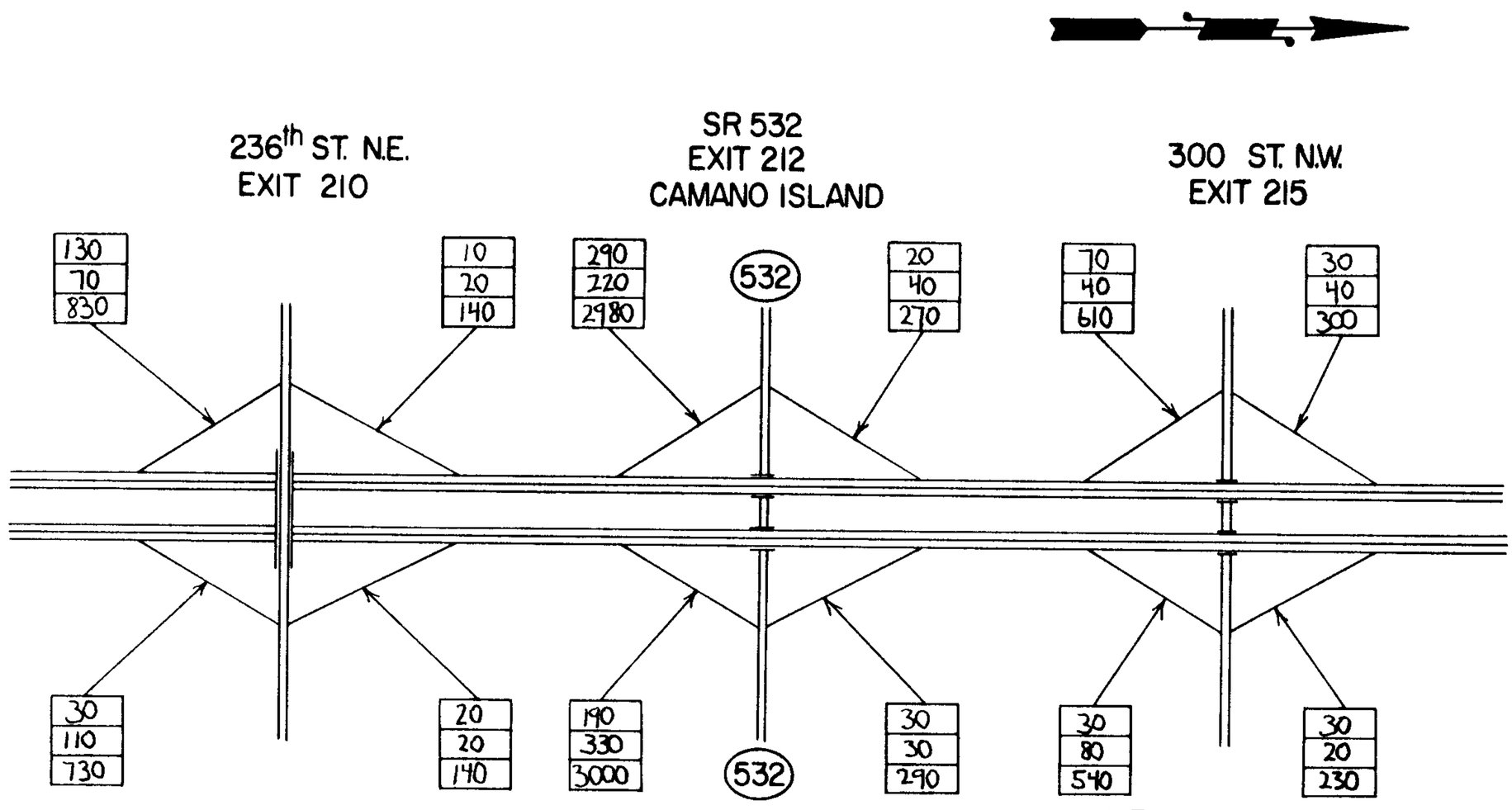

I-5

FLOW DIAGRAM

17 OF 17

A.M.
P.M.
A.W.D.

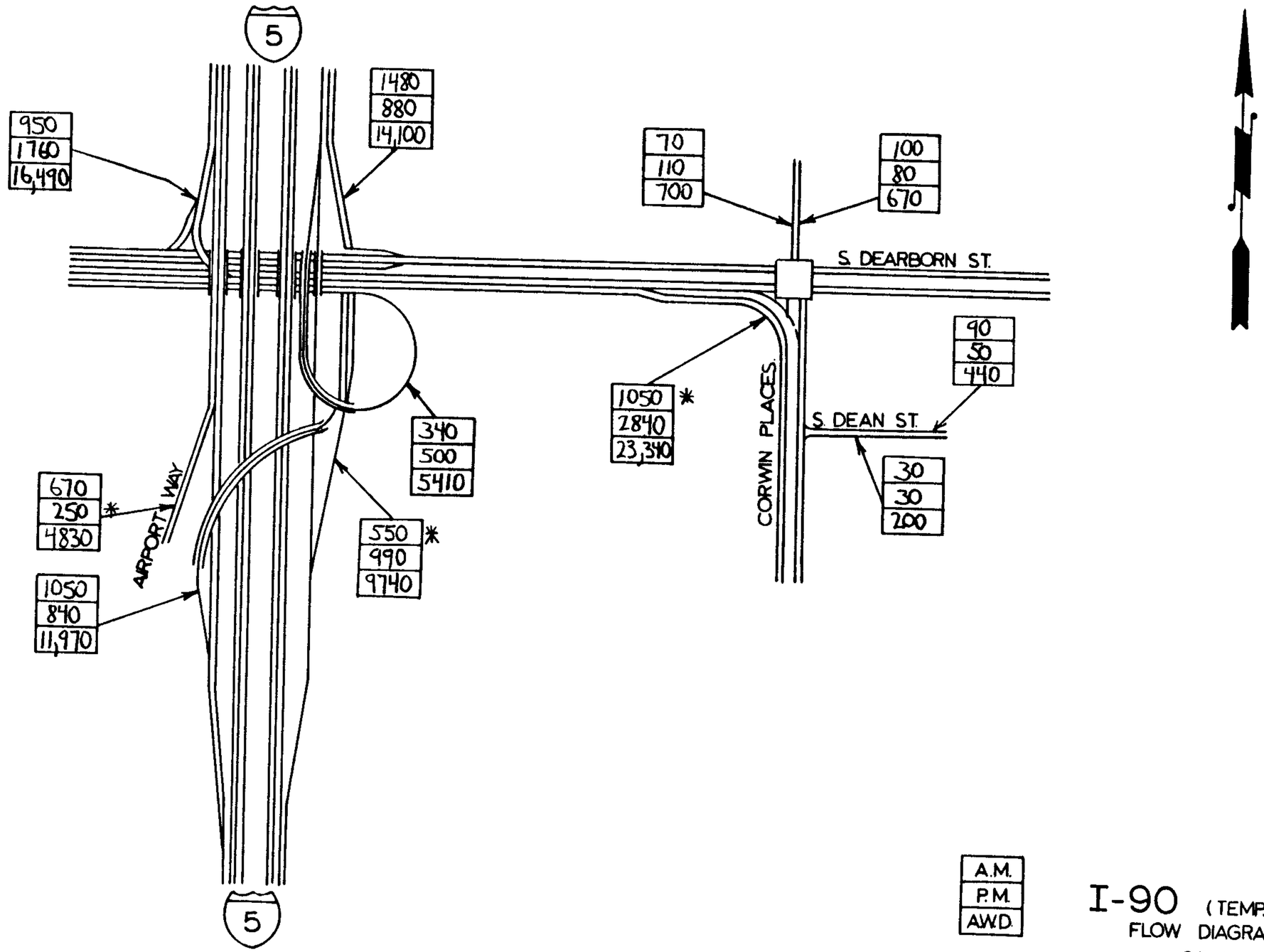

I-90 (TEMP.)
FLOW DIAGRAM
1 OF 5

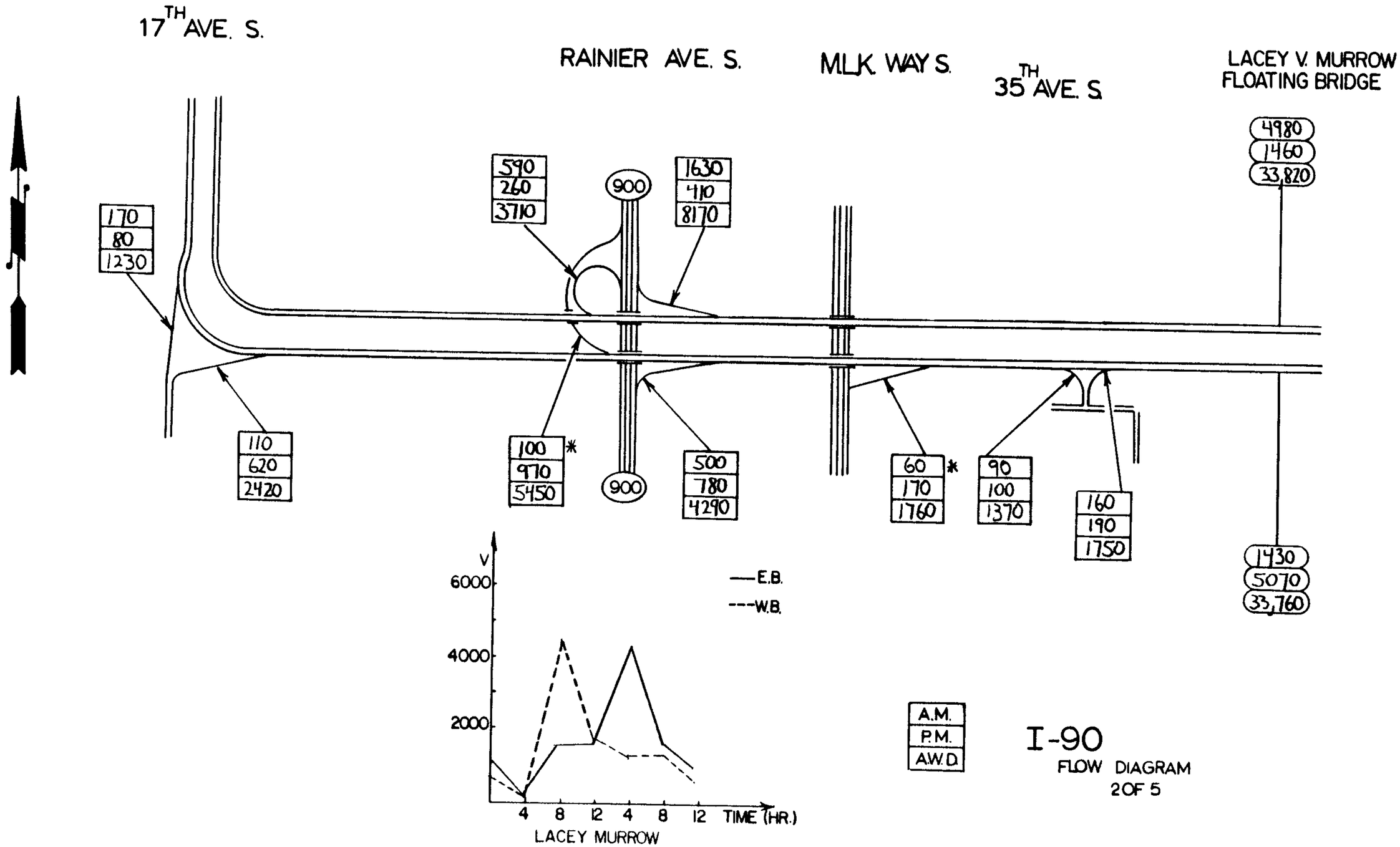

I-90
FLOW DIAGRAM
2 OF 5

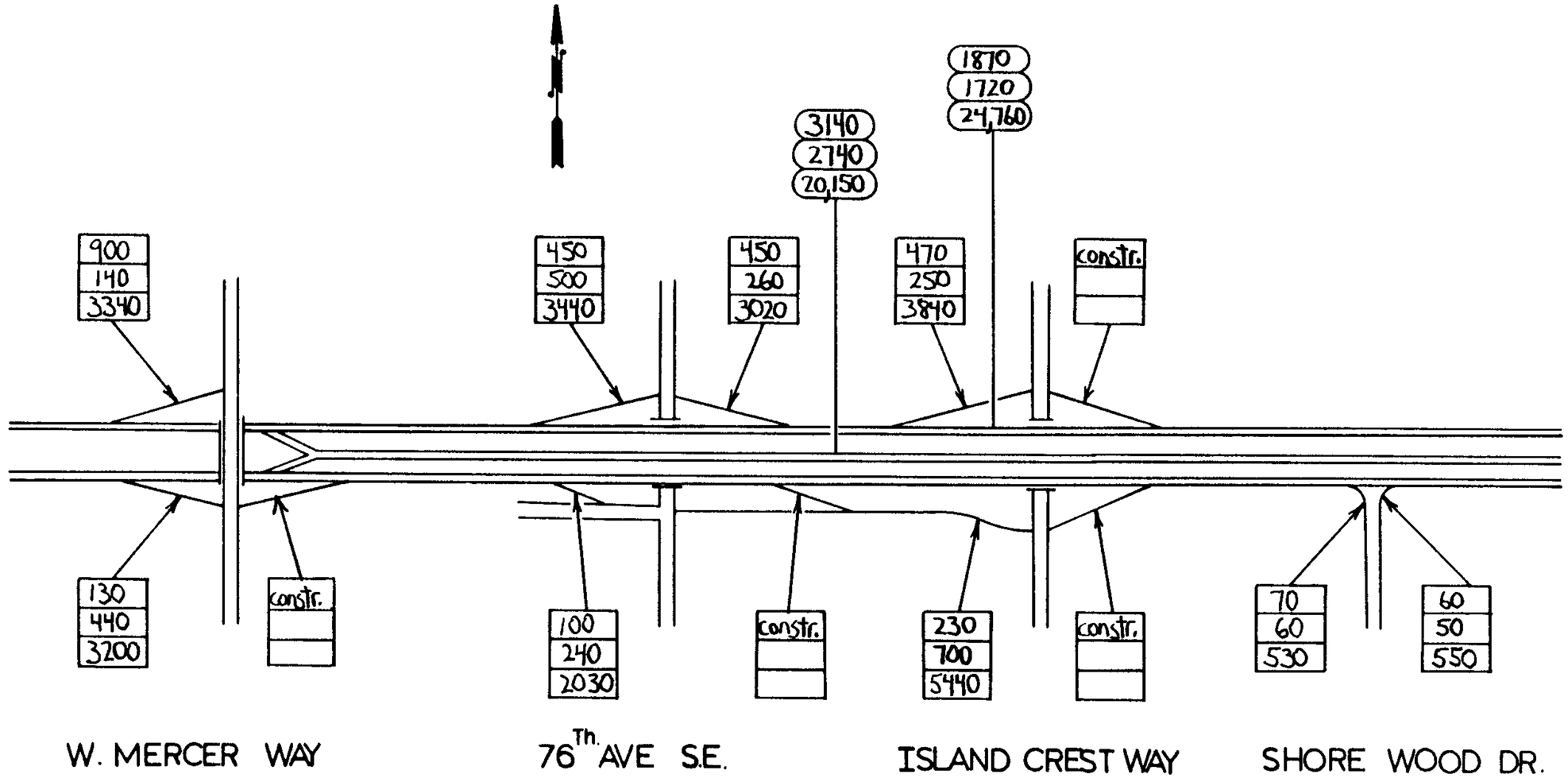

A.M.
P.M.
A.W.D.

I-90

FLOW DIAGRAM

3 OF 5

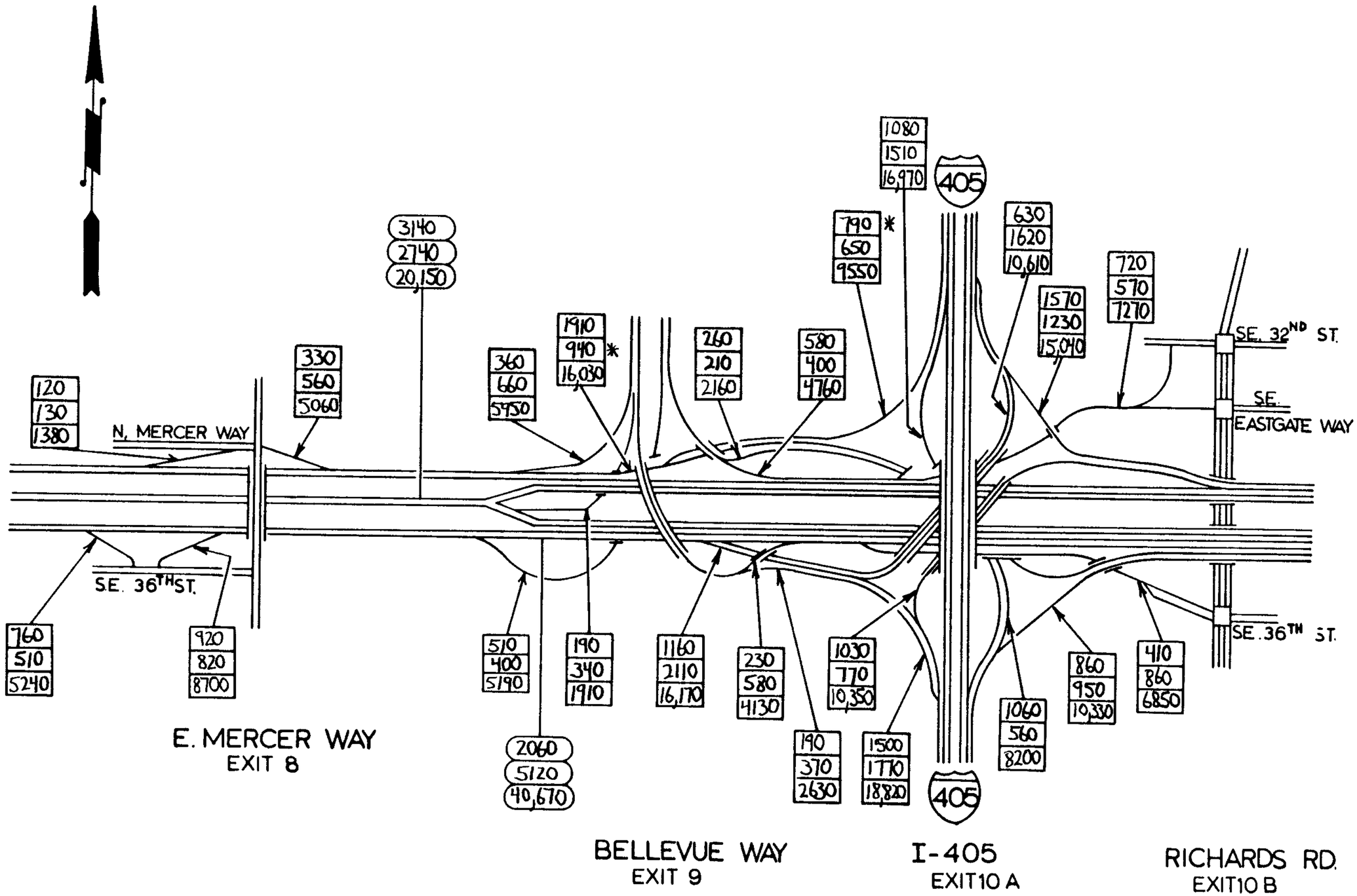

I-90
FLOW DIAGRAM
4 OF 5

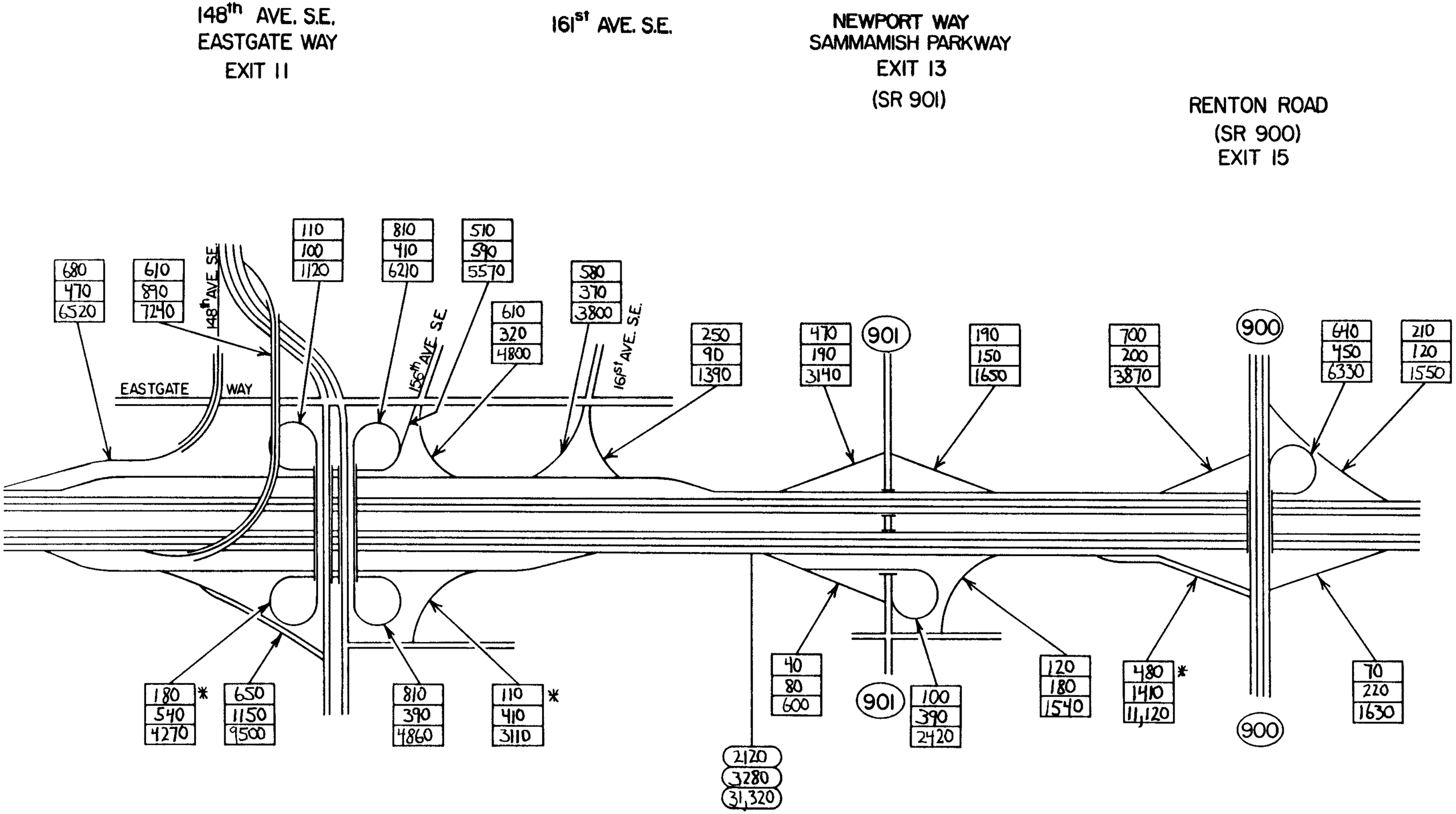

A.M.
P.M.
A.W.D.

I-90

FLOW DIAGRAM
5 OF 5

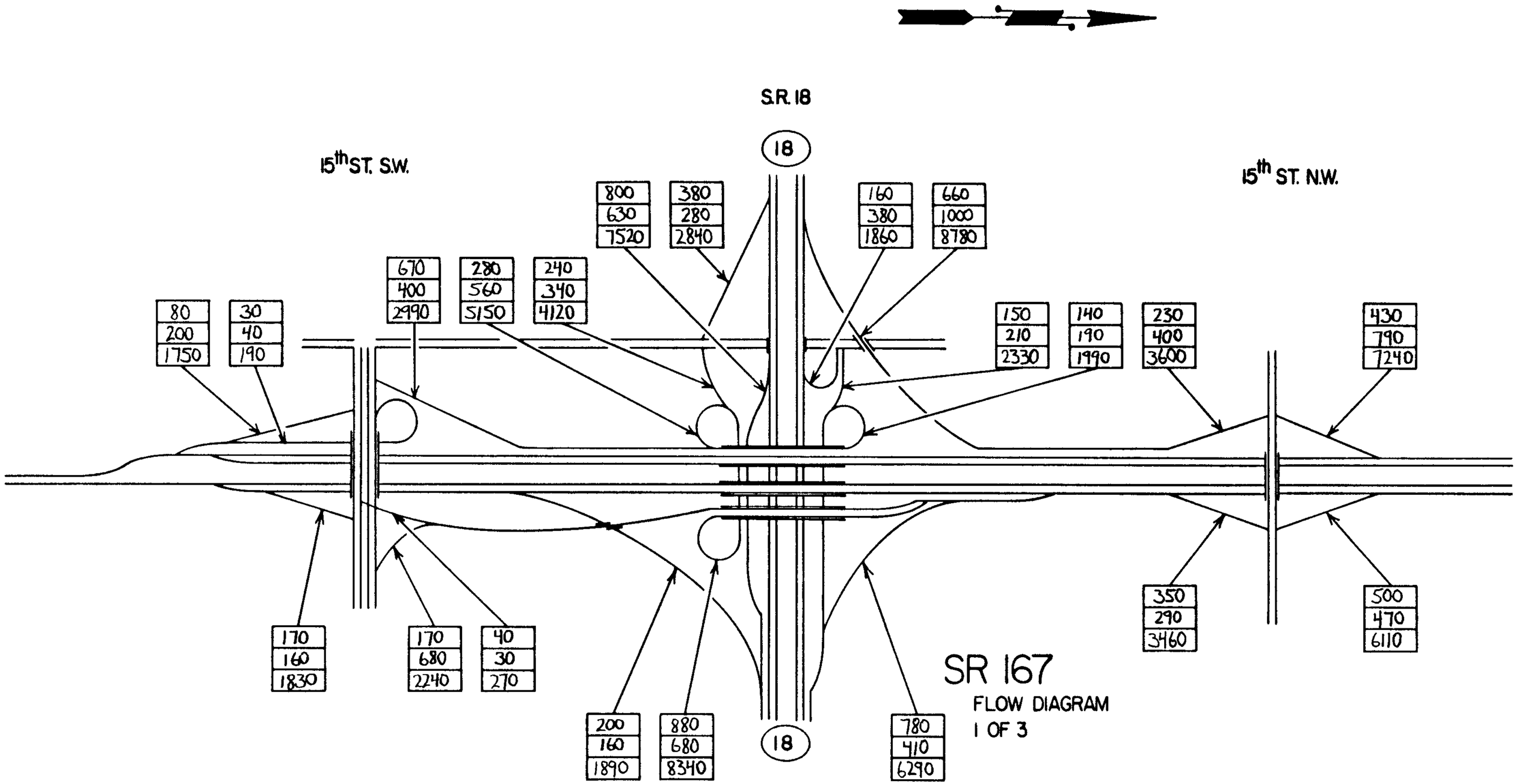

SR 167

FLOW DIAGRAM

1 OF 3

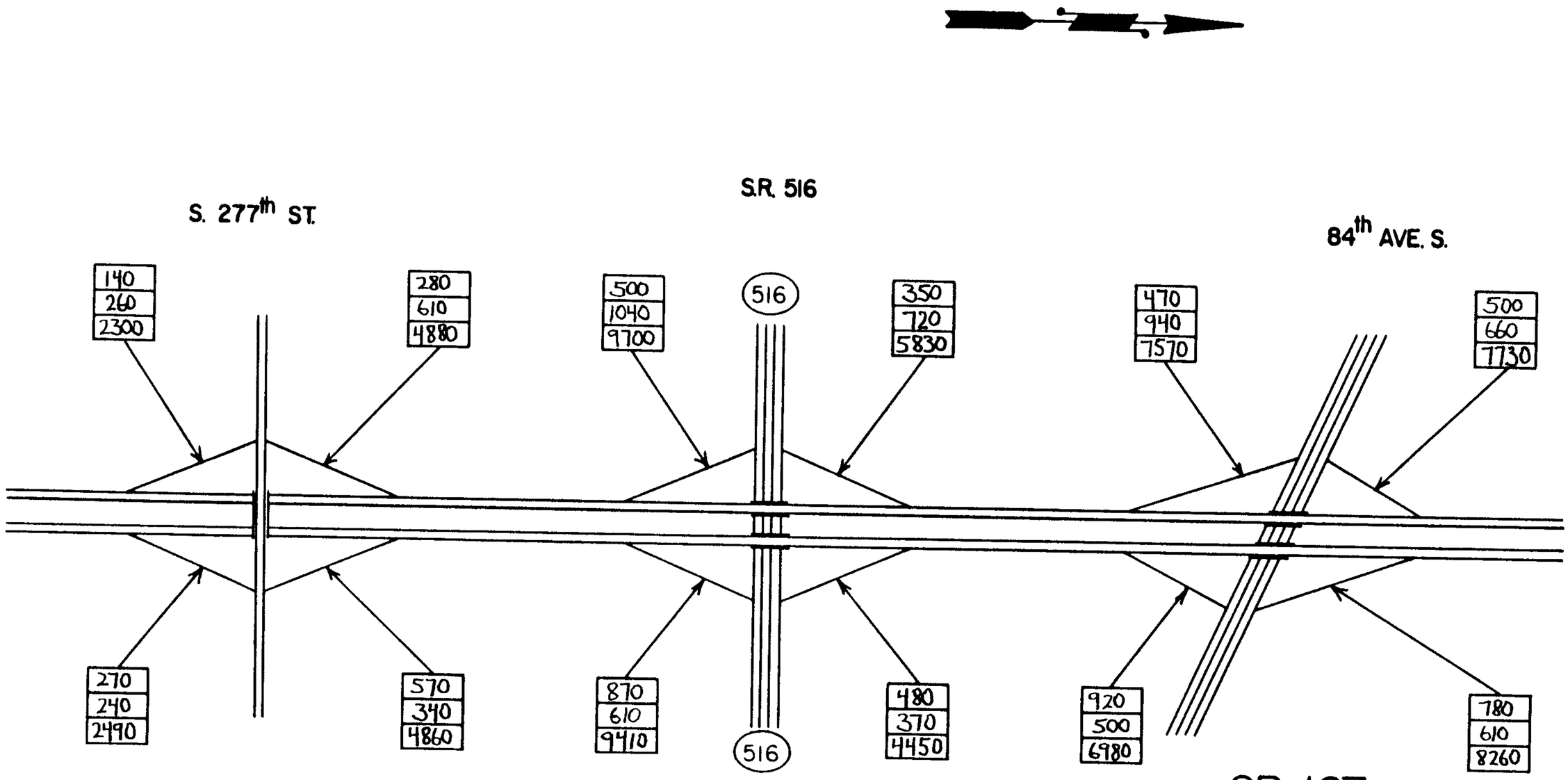

SR 167

FLOW DIAGRAM

2 OF 3

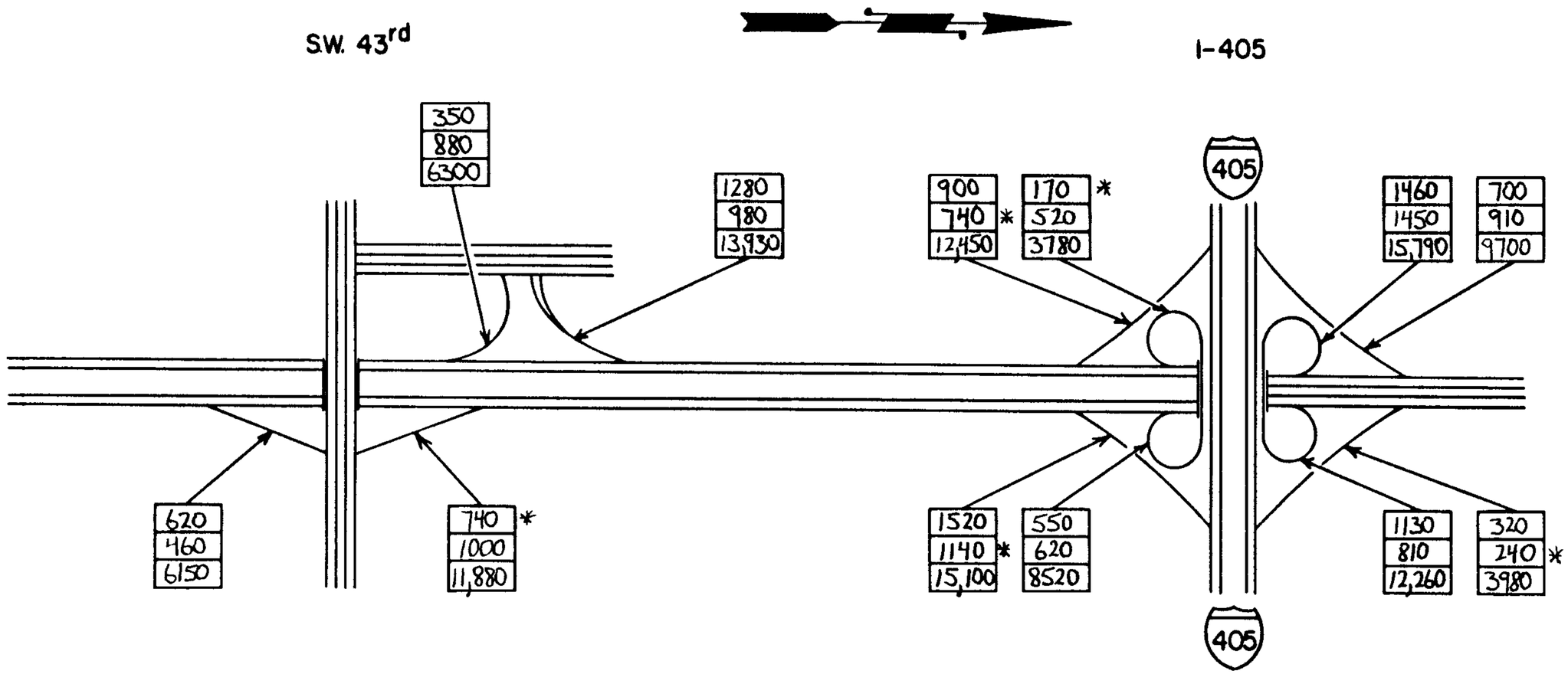

SR 167

FLOW DIAGRAM

3 OF 3

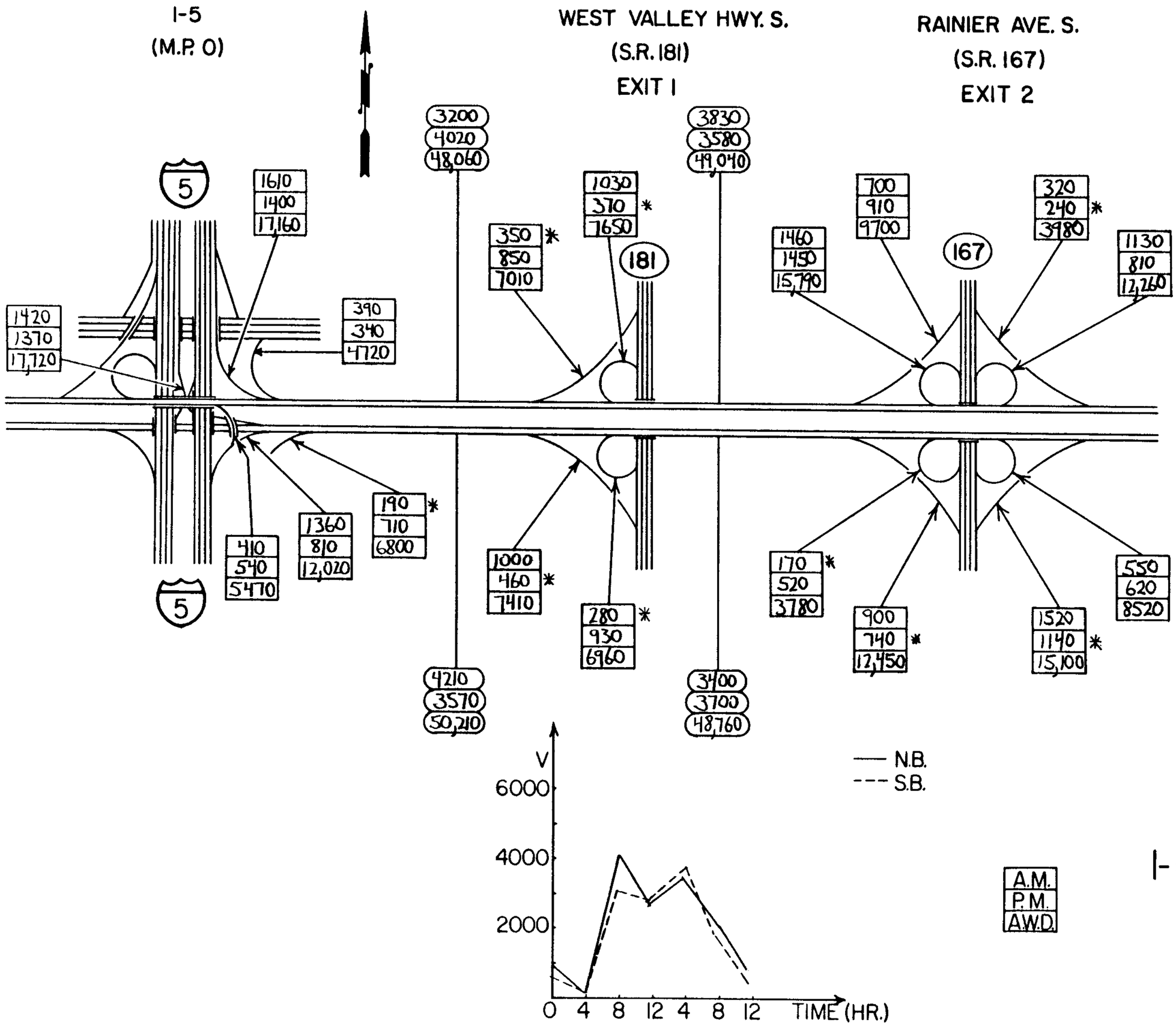

I-405

FLOW DIAGRAM

1 OF 8

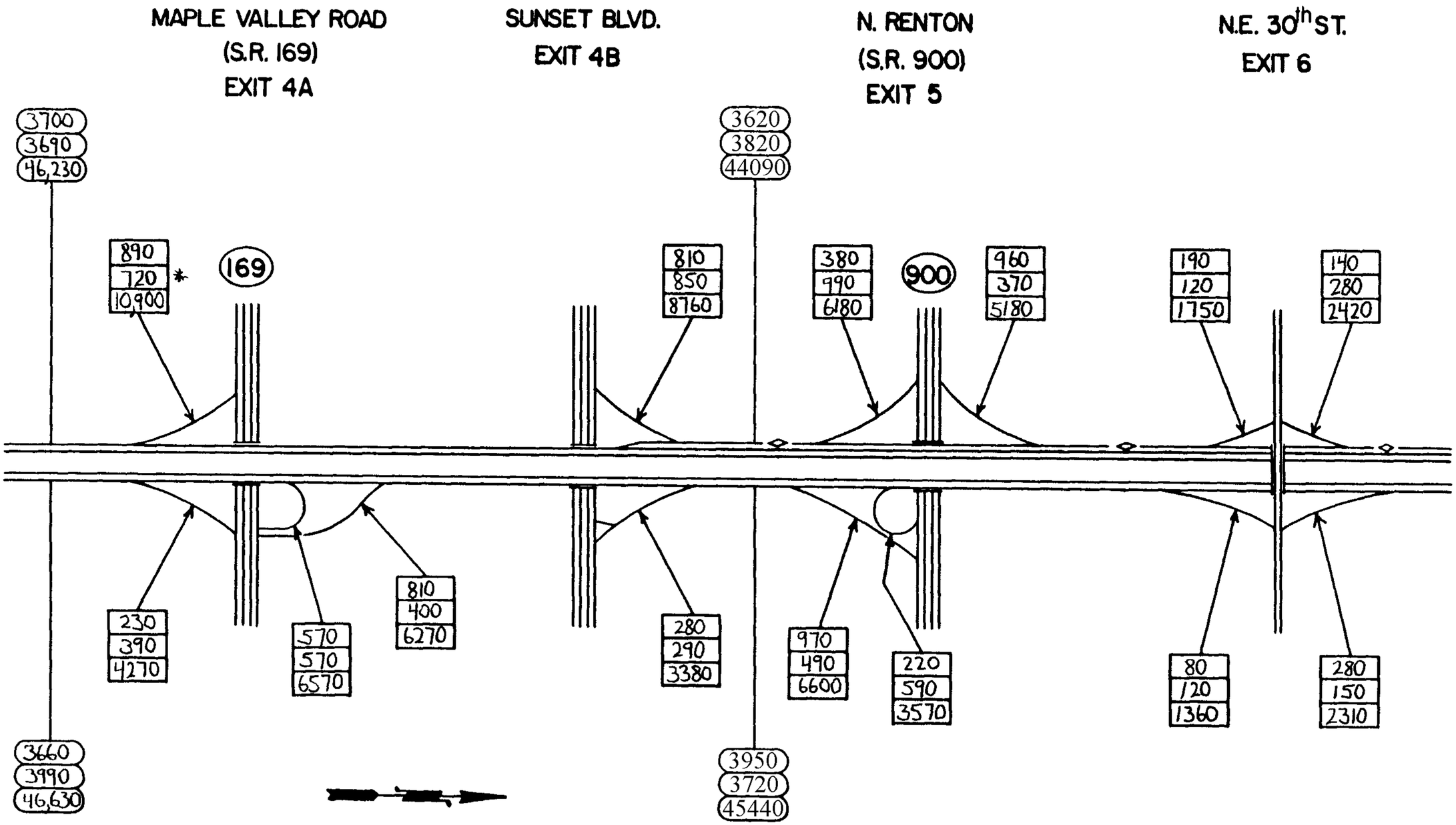

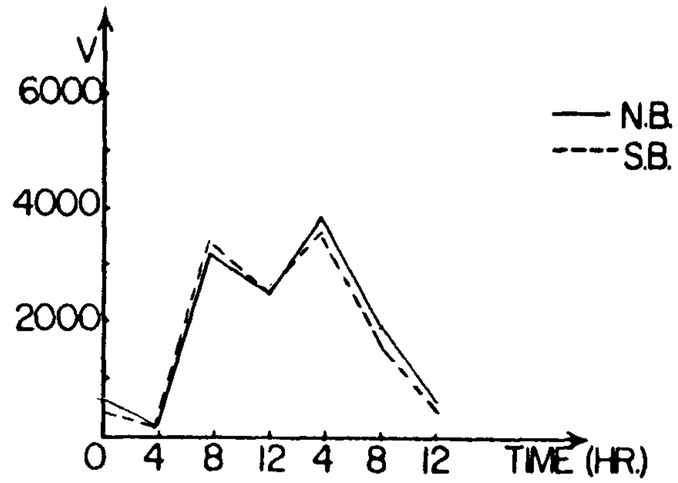

A.M.
P.M.
A.W.D.

I-405

FLOW DIAGRAM
2 OF 8

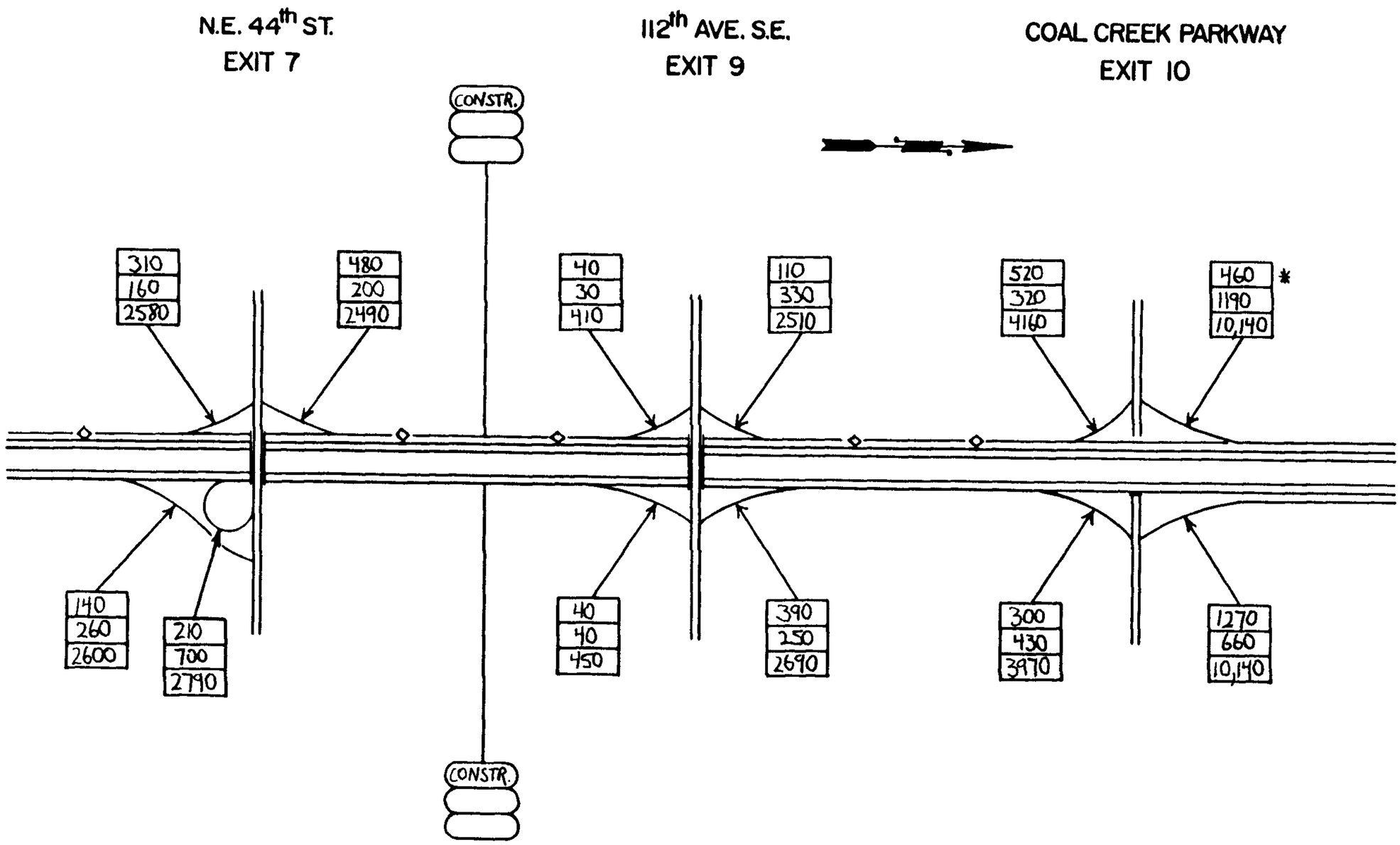

A.M.
P.M.
A.W.D.

I-405

FLOW DIAGRAM
3 OF 8

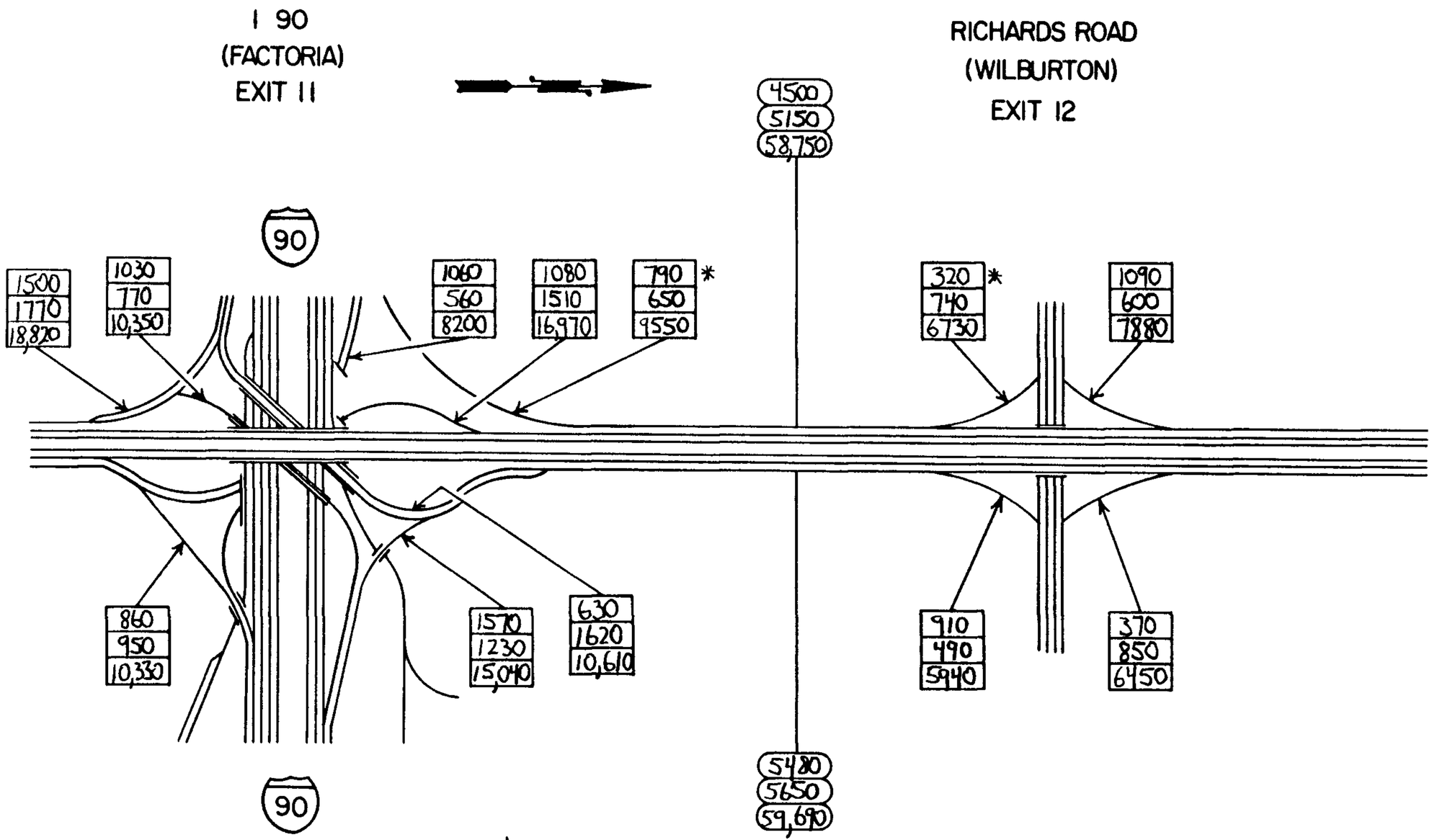

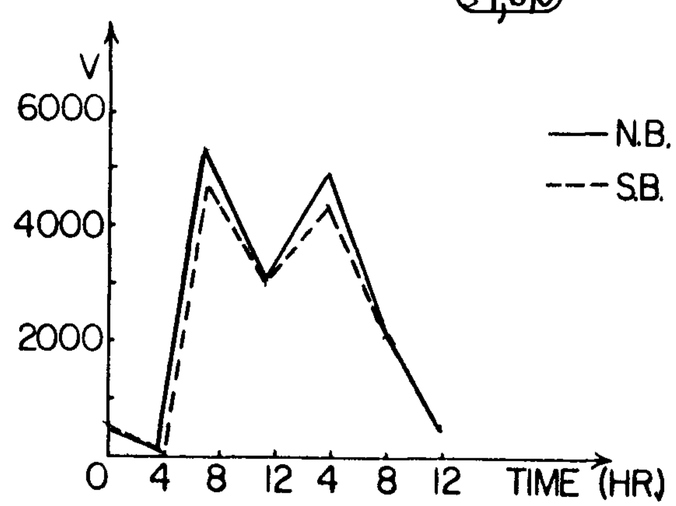

A.M.
P.M.
A.W.D.

I-405

FLOW DIAGRAM

4 OF 8

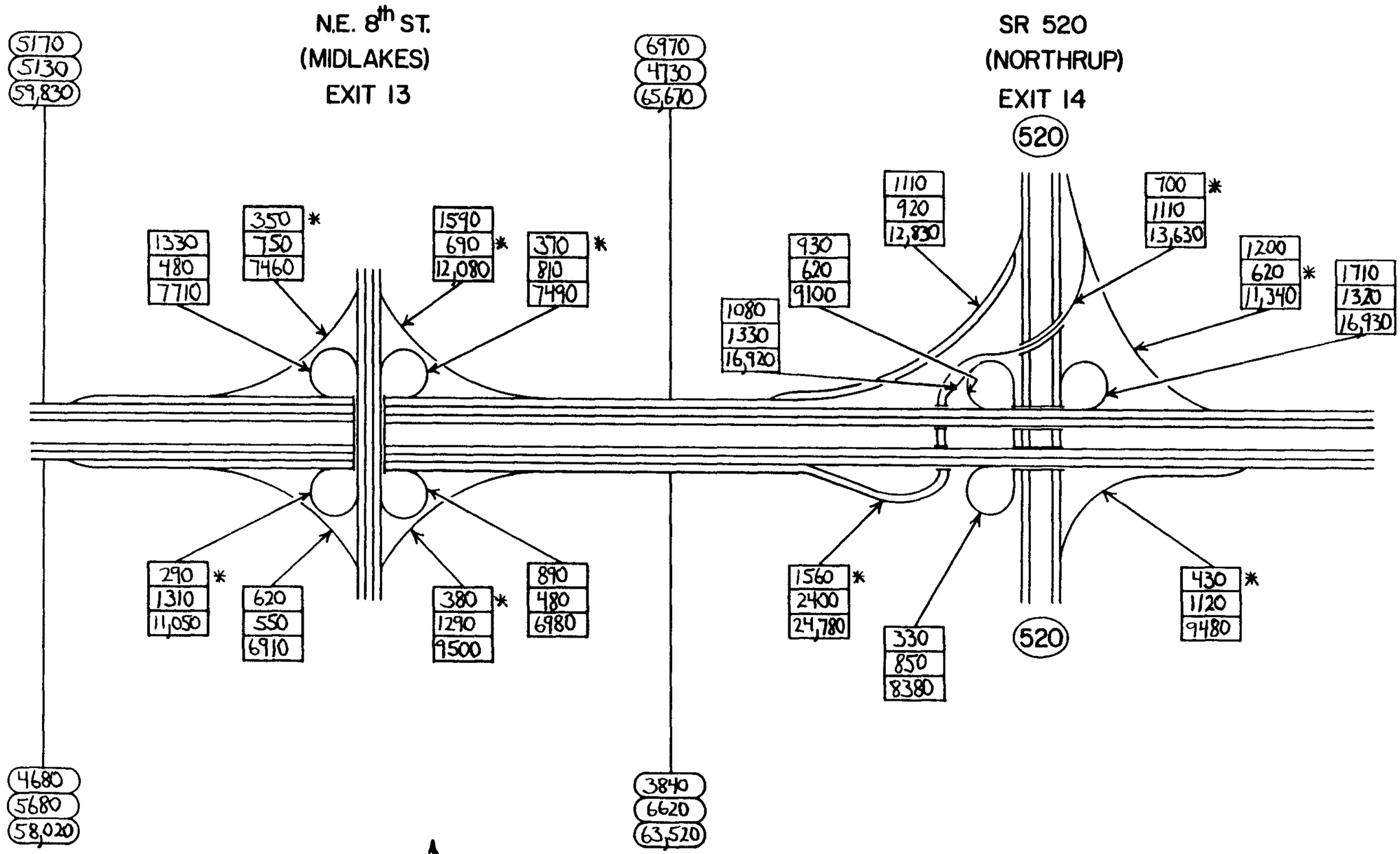

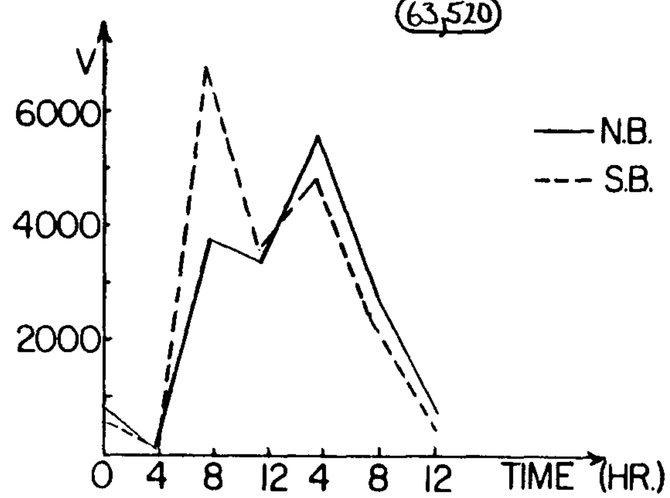

A.M.
P.M.
A.W.D.

I-405

FLOW DIAGRAM
5 OF 8

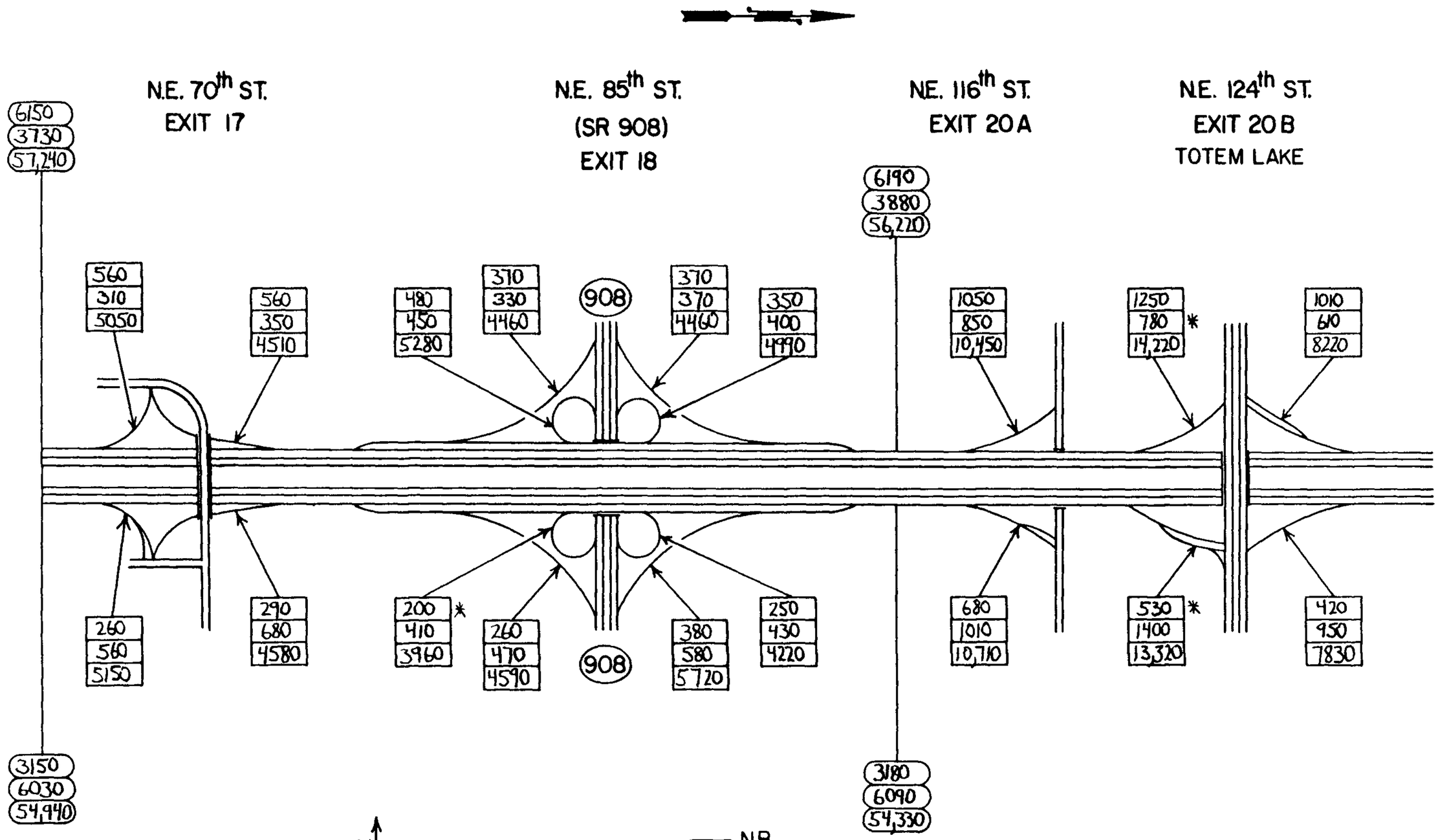

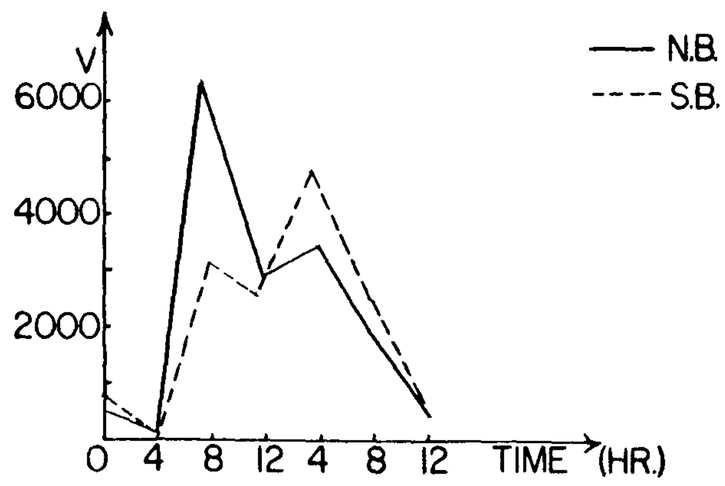

A.M.
P.M.
A.W.D.

I-405

FLOW DIAGRAM

6 OF 8

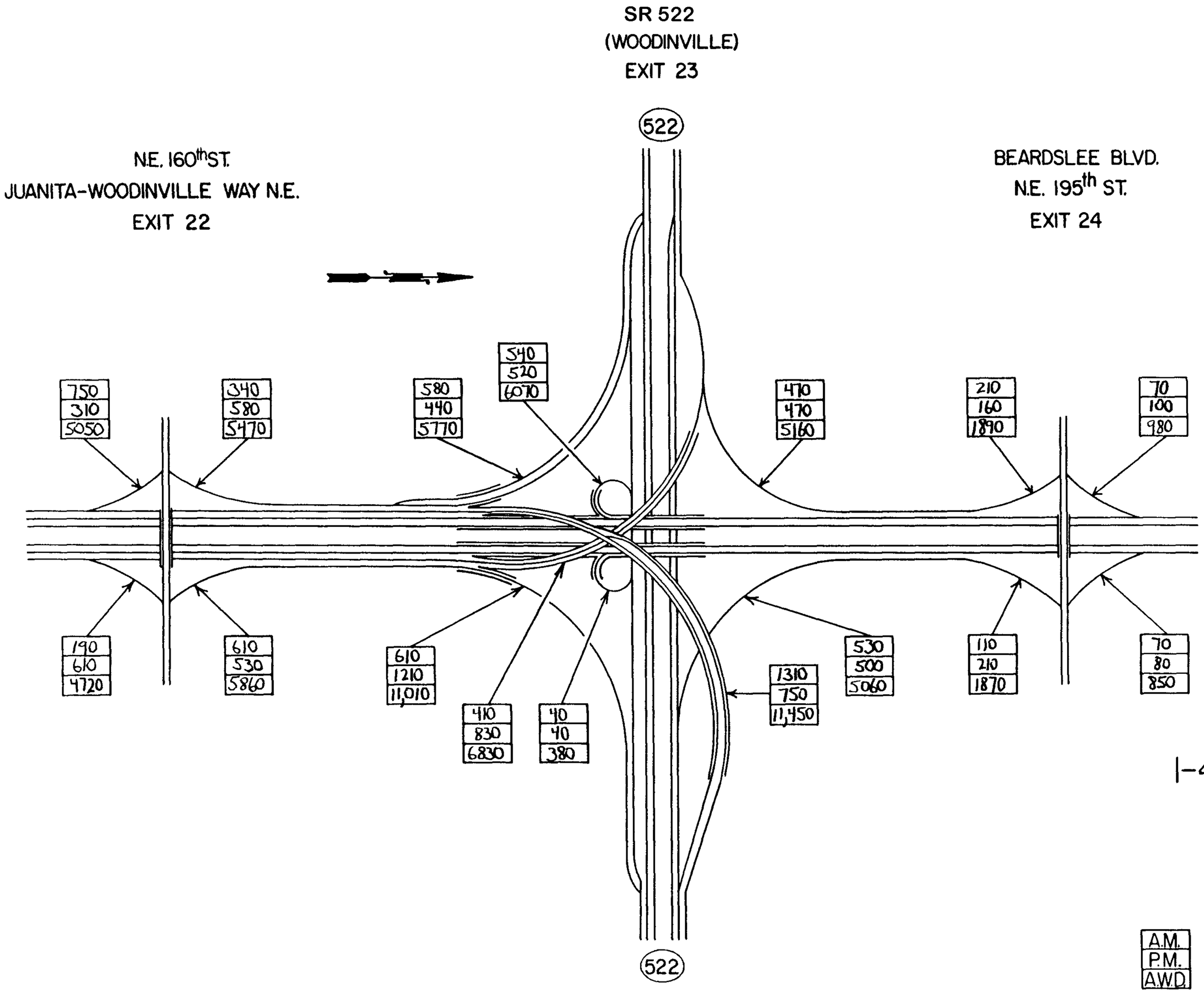

I-405
FLOW DIAGRAM
7 OF 8

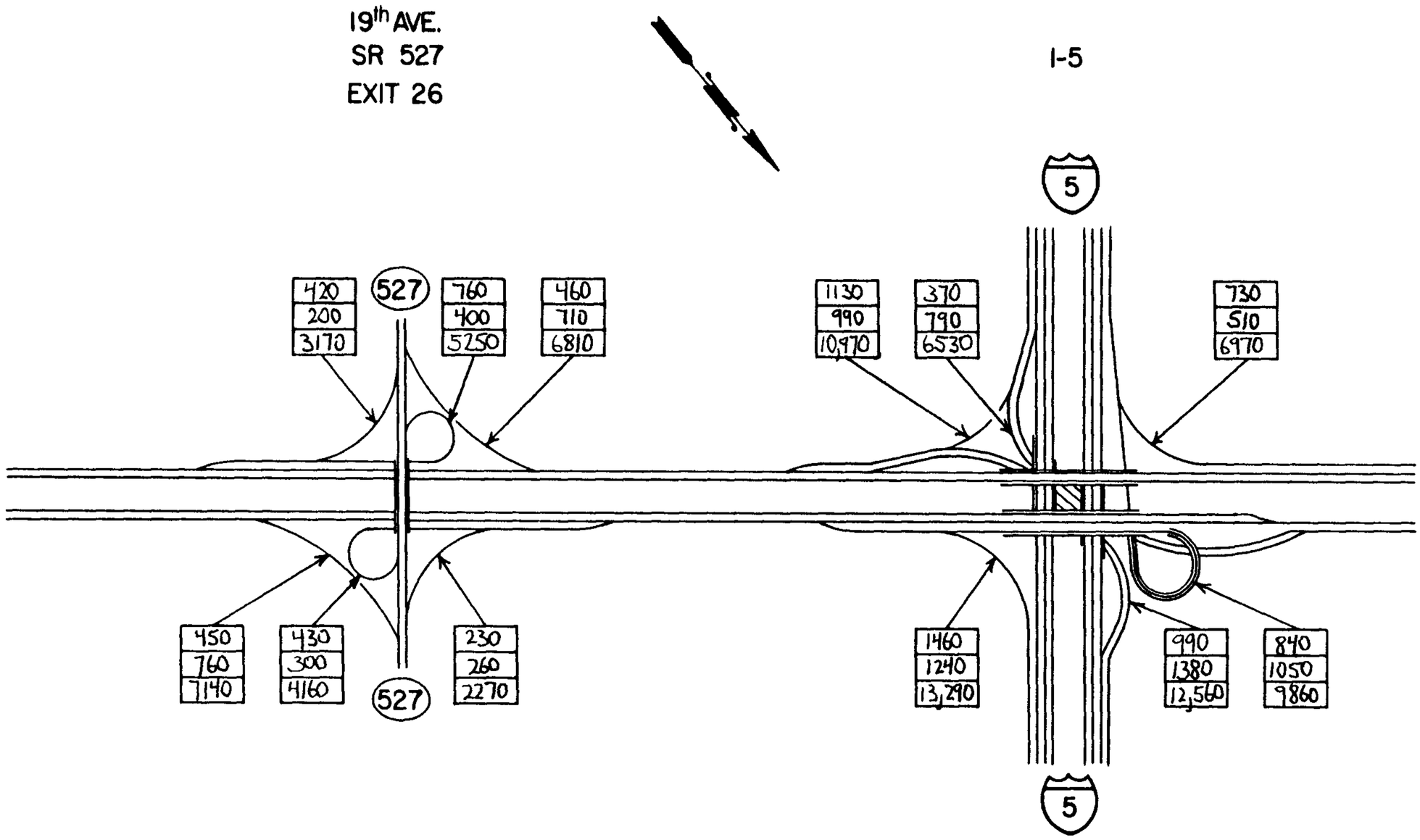

A.M.
P.M.
A.W.D.

I-405

FLOW DIAGRAM

8 OF 8

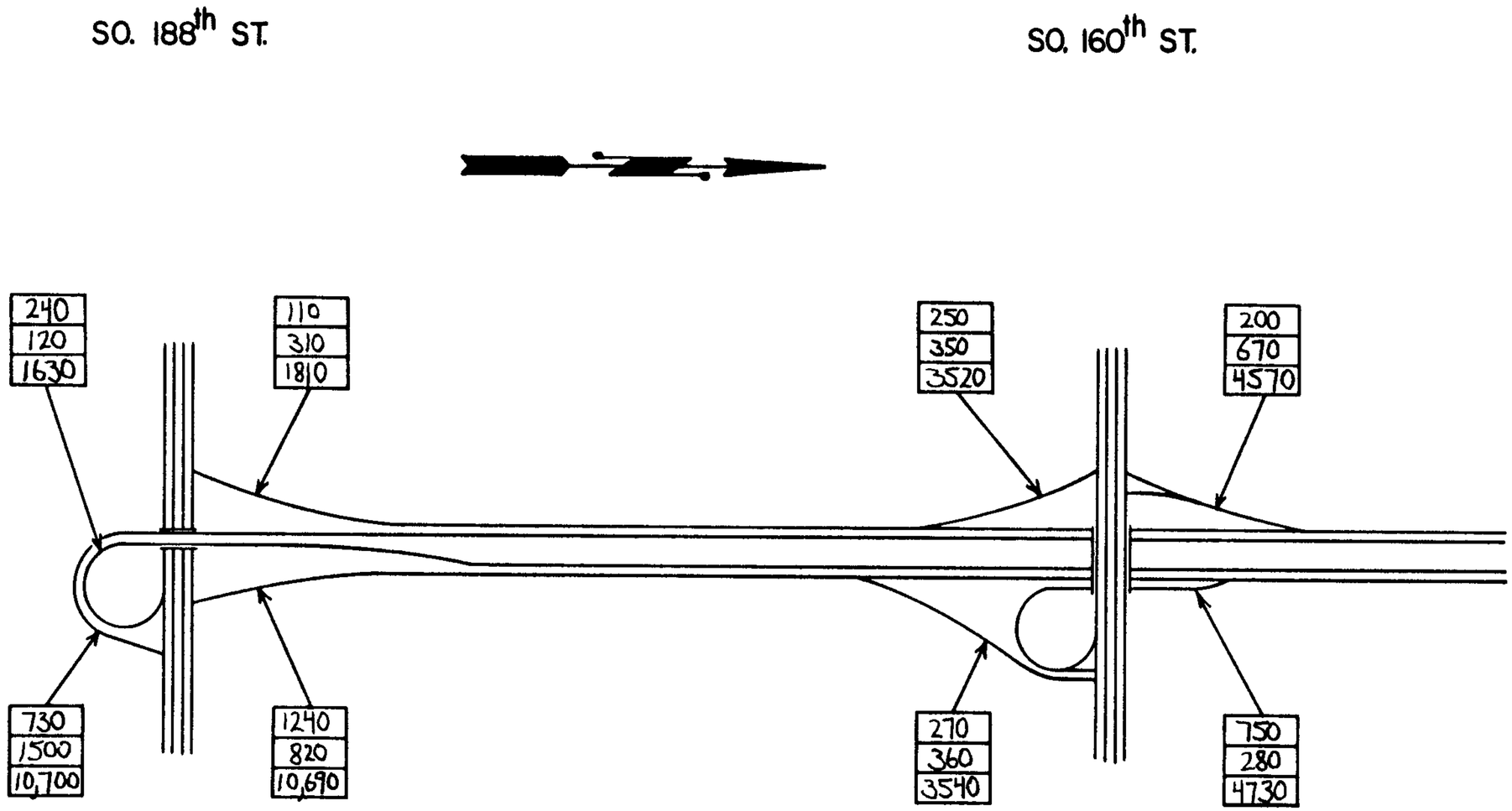

A.M.
P.M.
A.W.D.

SR 509

FLOW DIAGRAM

1 OF 2

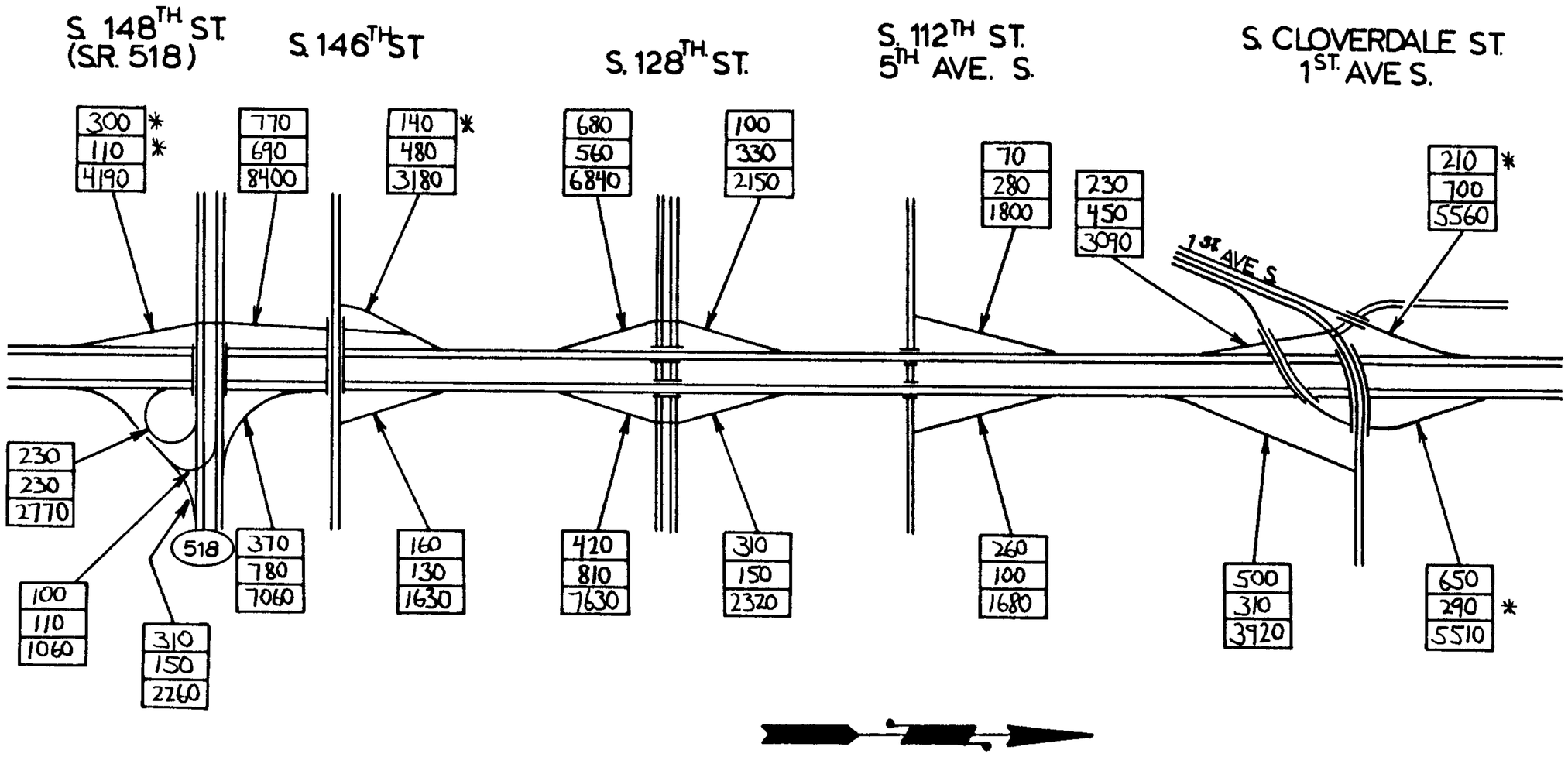

A.M.
P.M.
A.W.D.

SR 509
FLOW DIAGRAM
2 OF 2

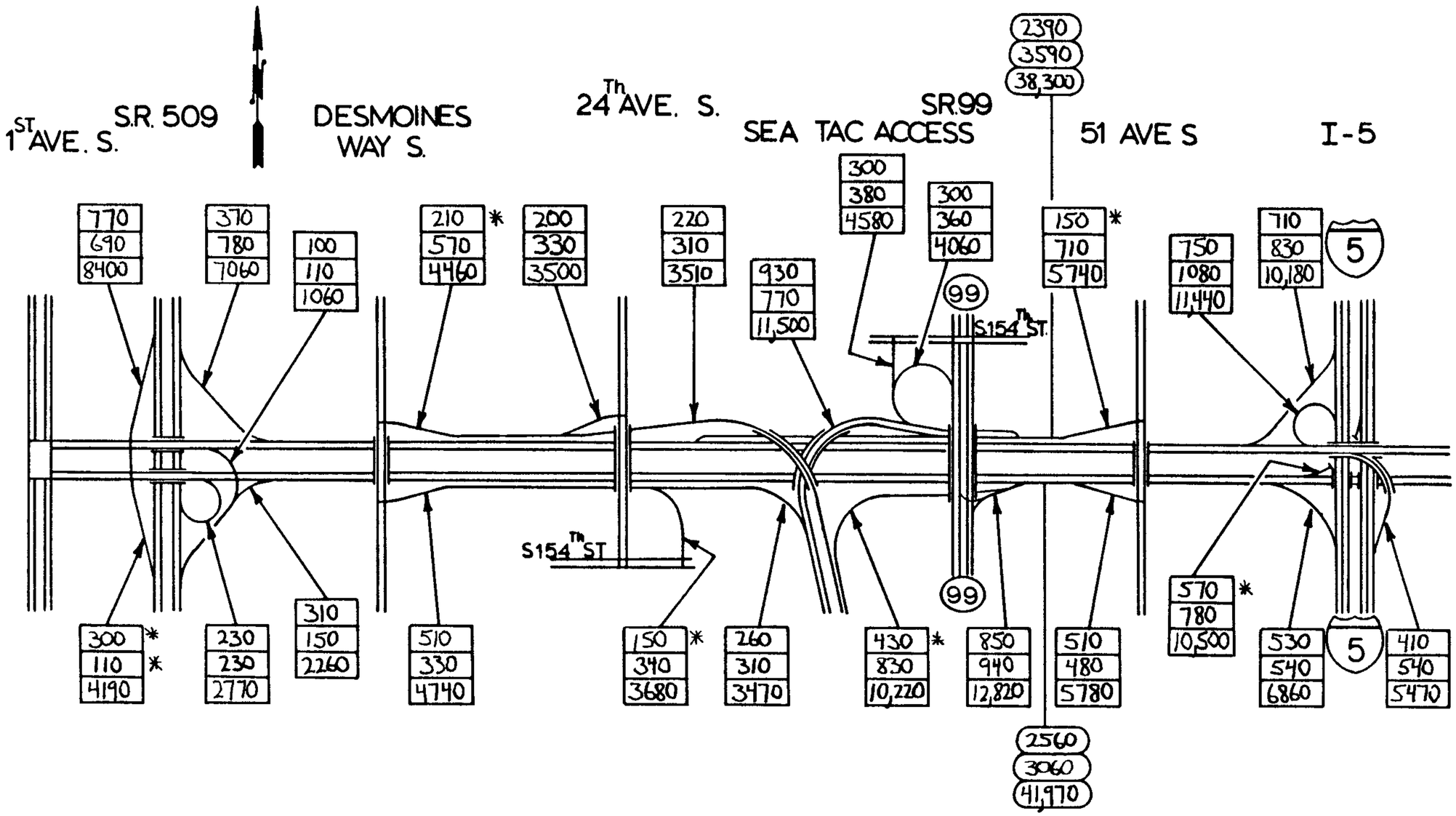

A.M.
P.M.
A.W.D.

SR 518
FLOW DIAGRAM
1 OF 1

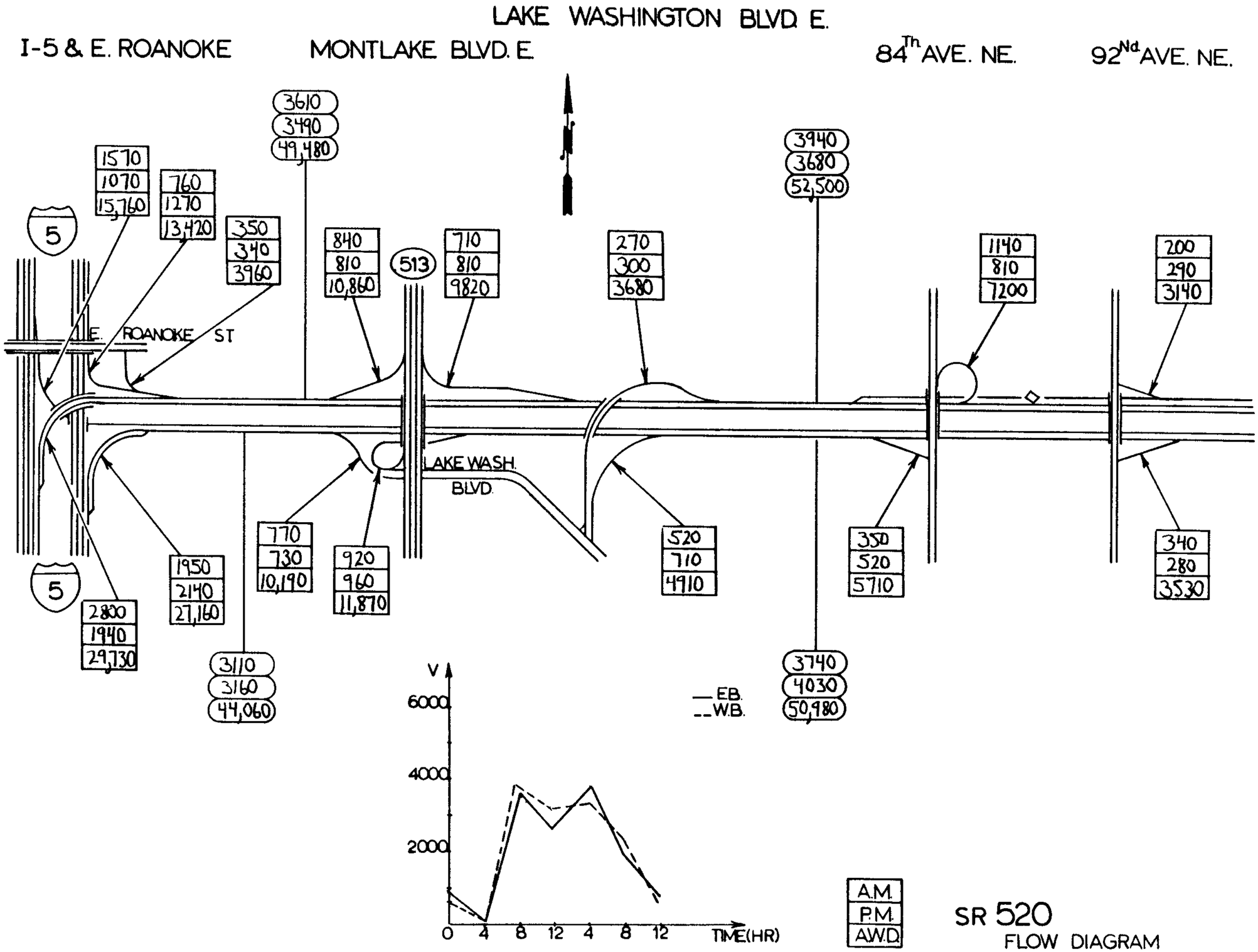

SR 520
FLOW DIAGRAM
1 OF 3

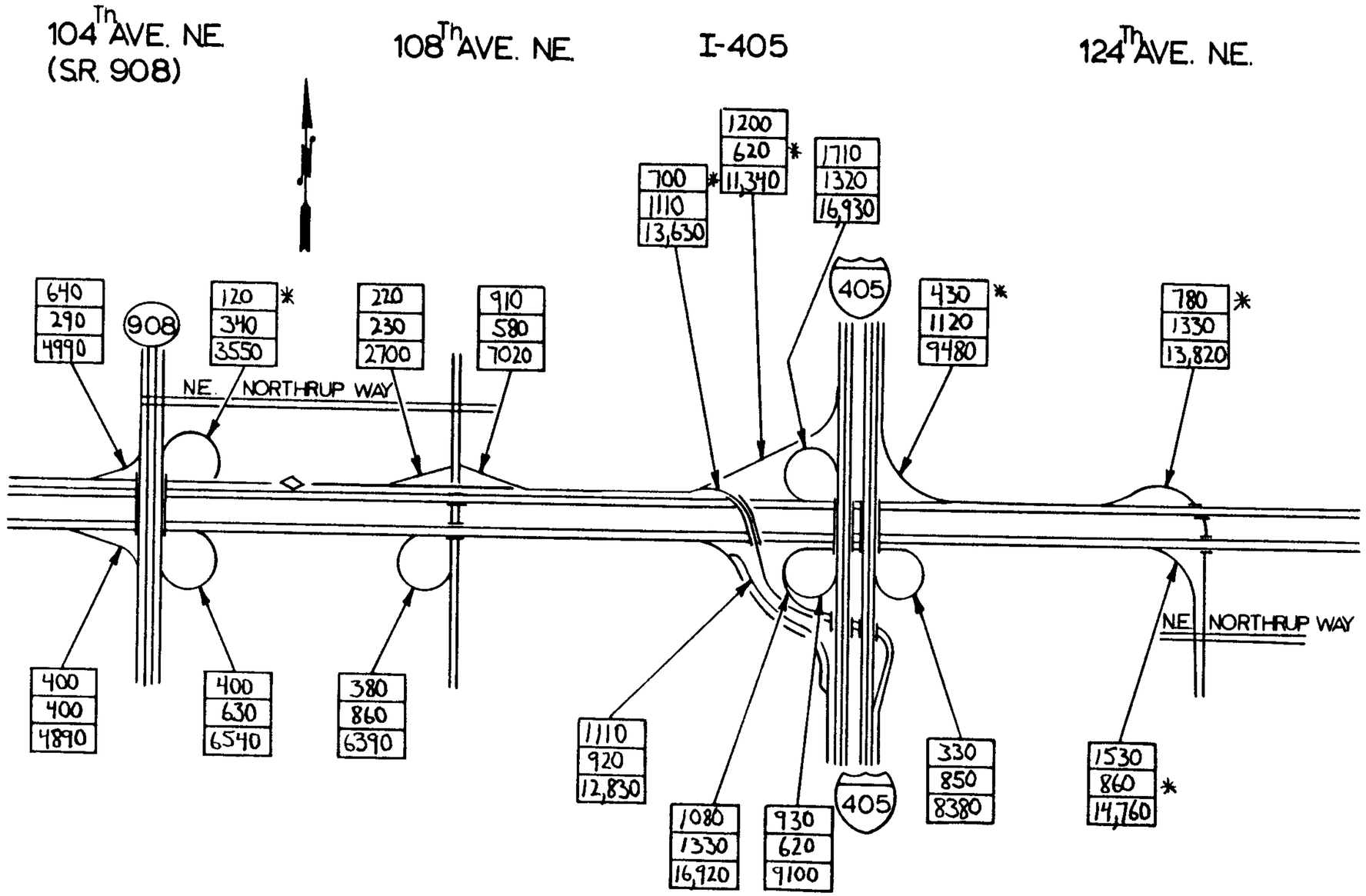

A.M.
P.M.
A.W.D.

SR 520
FLOW DIAGRAM
2 OF 3

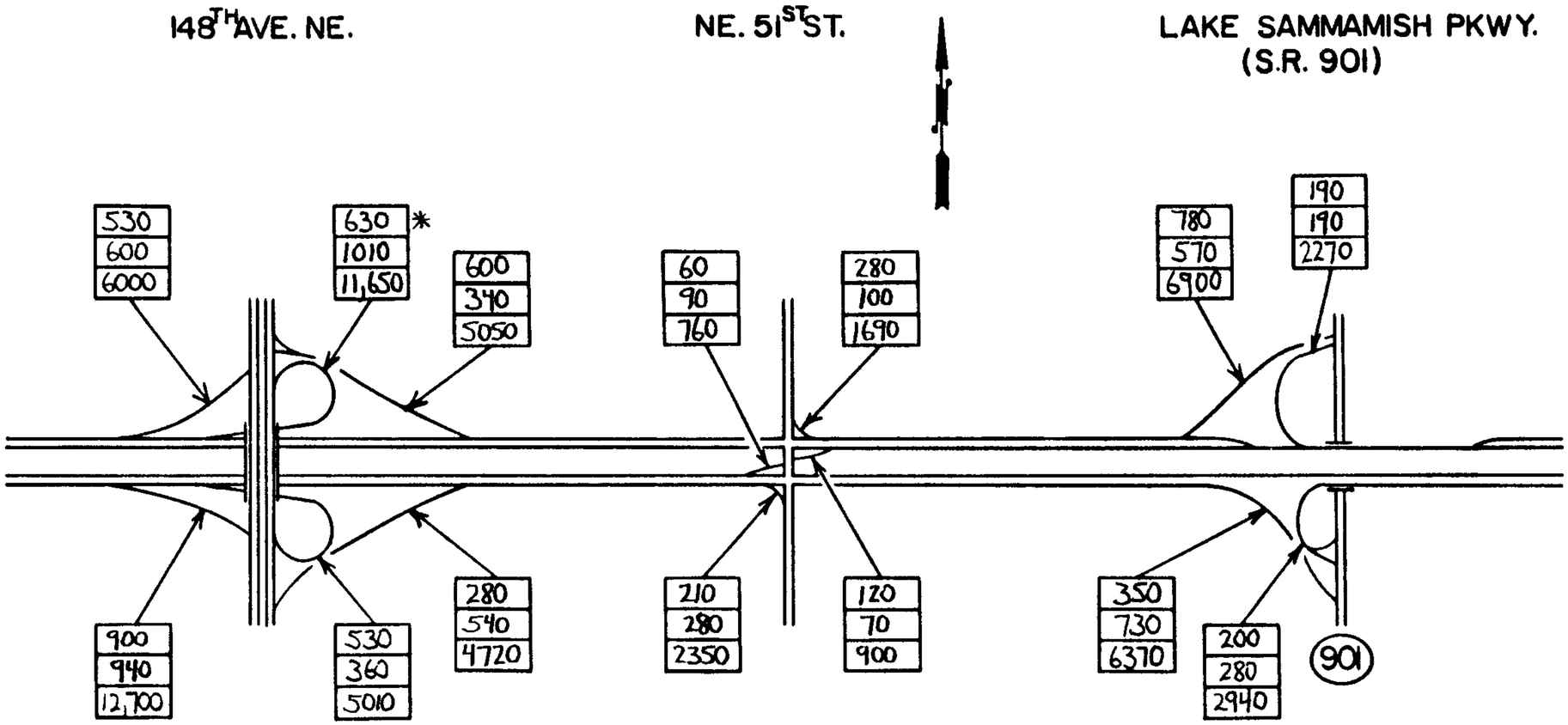

A.M.
P.M.
A.W.D.

SR 520
FLOW DIAGRAM
3 OF 3

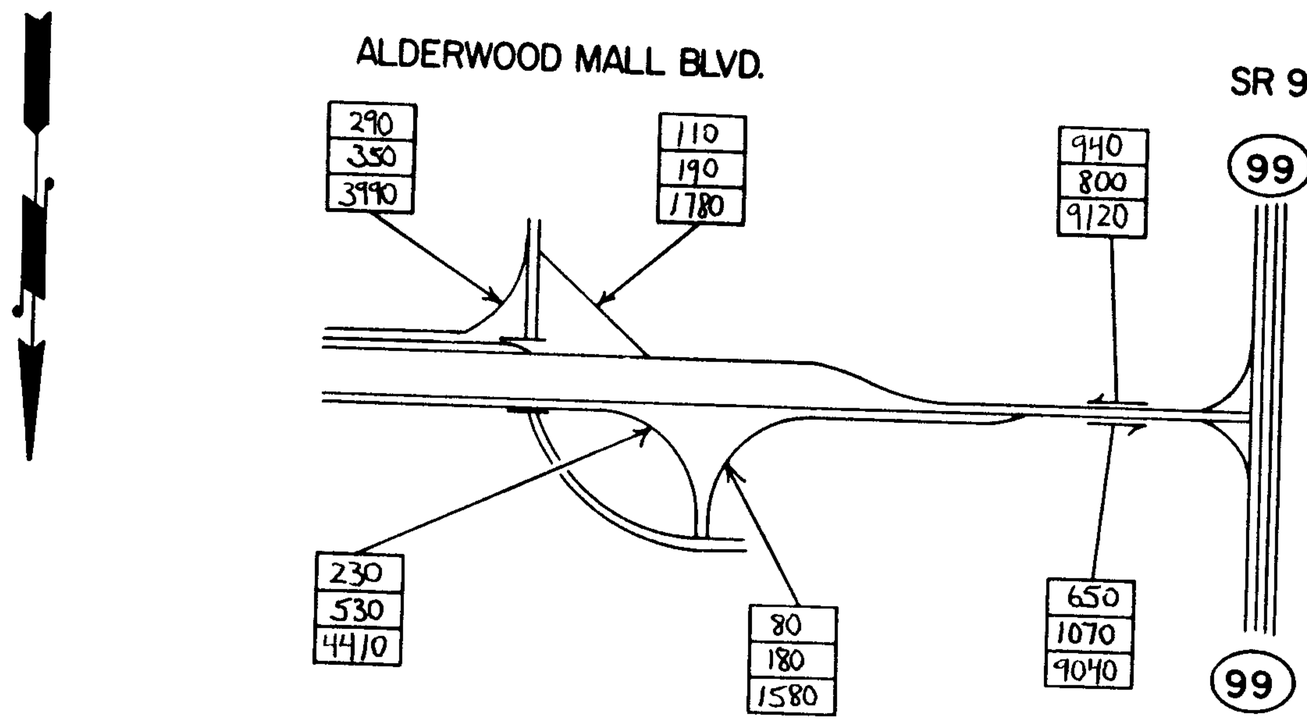

SR 525

FLOW DIAGRAM

1 OF 1

A.M.
P.M.
A.W.D.