1984 TRAFFIC VOLUMES

RAMP & ROADWAY

Interstate 5

Interstate 90

Interstate 405

State Route 520

Washington State
Department of Transportation

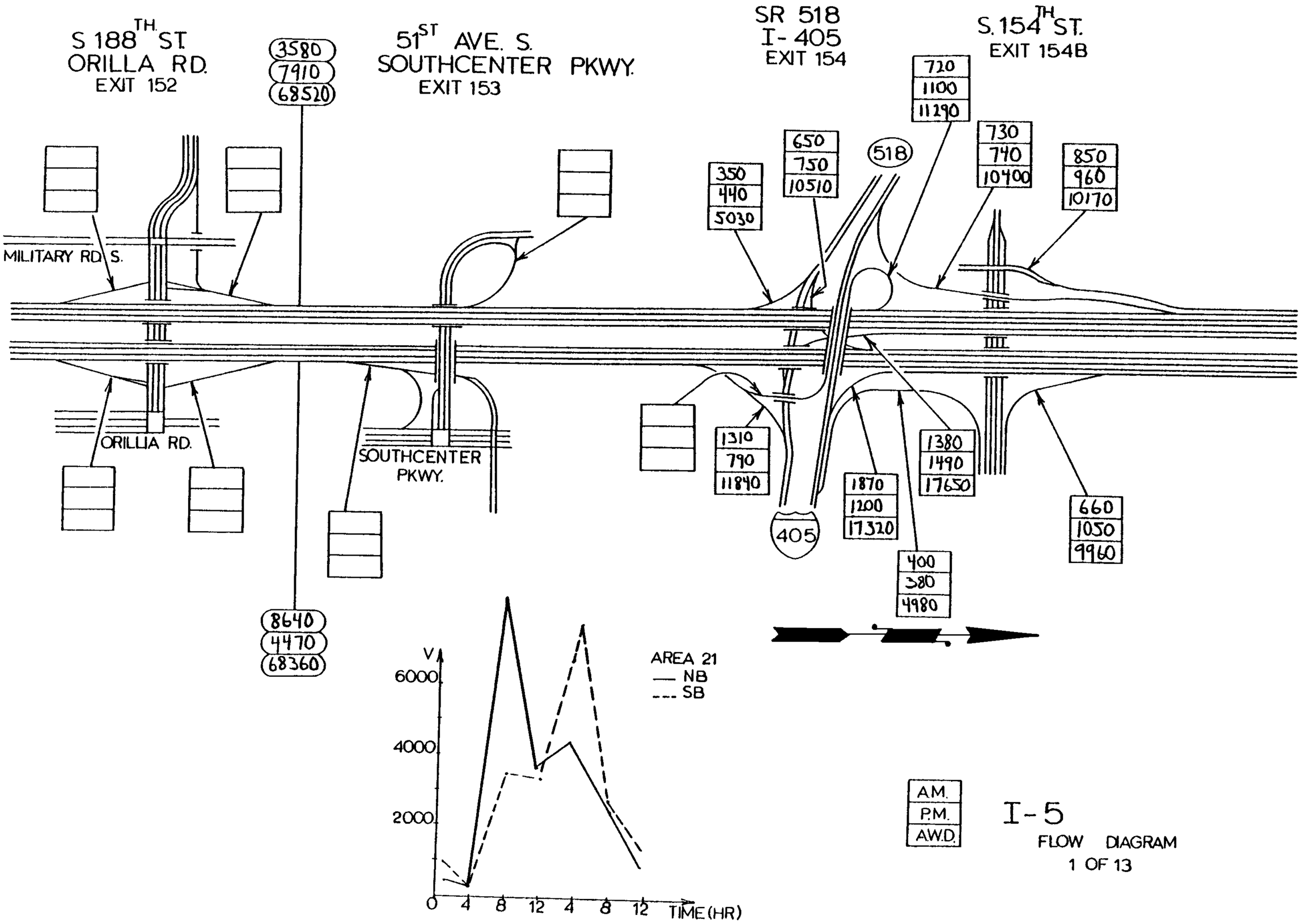

I-5
FLOW DIAGRAM
1 OF 13

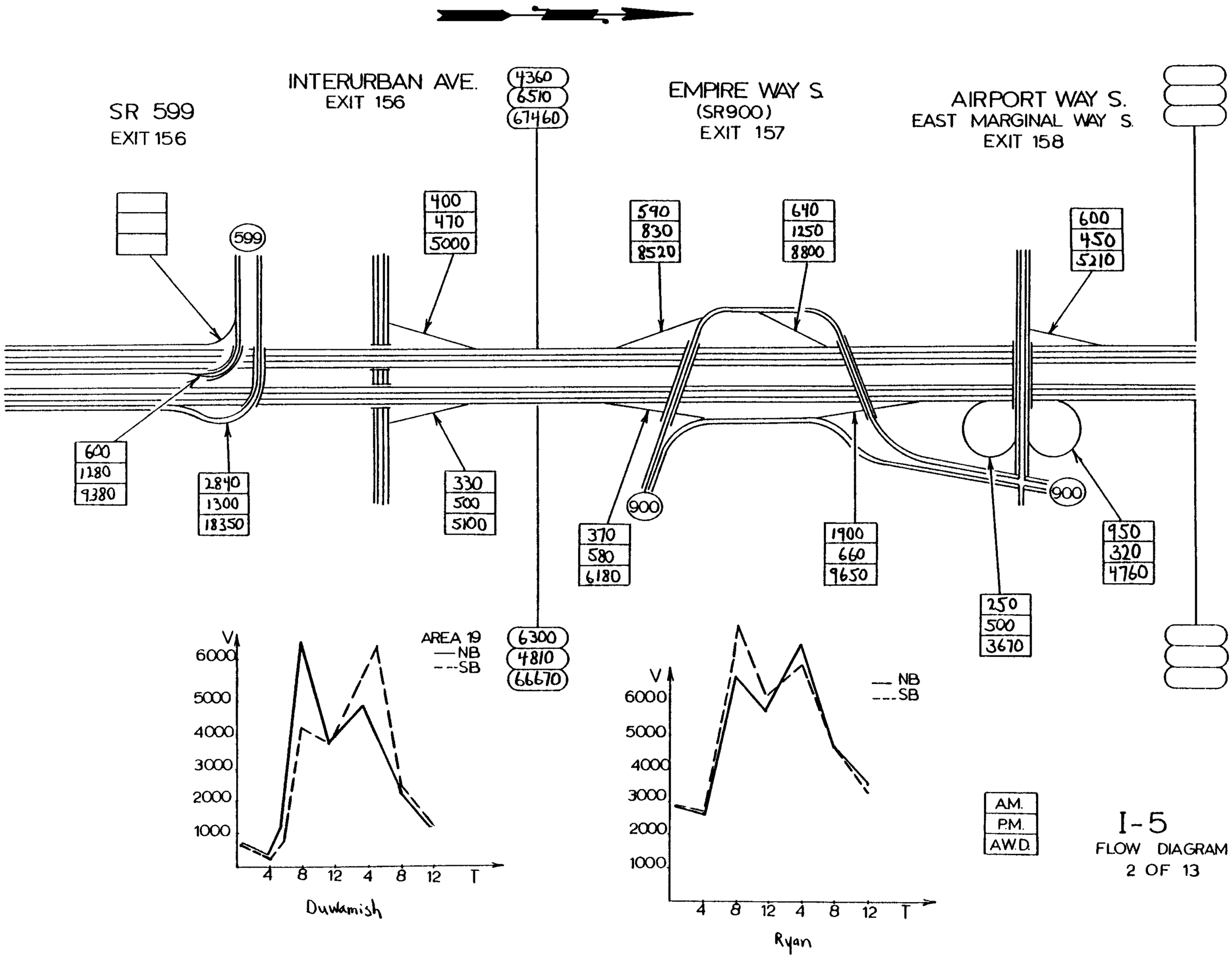

I-5
FLOW DIAGRAM
2 OF 13

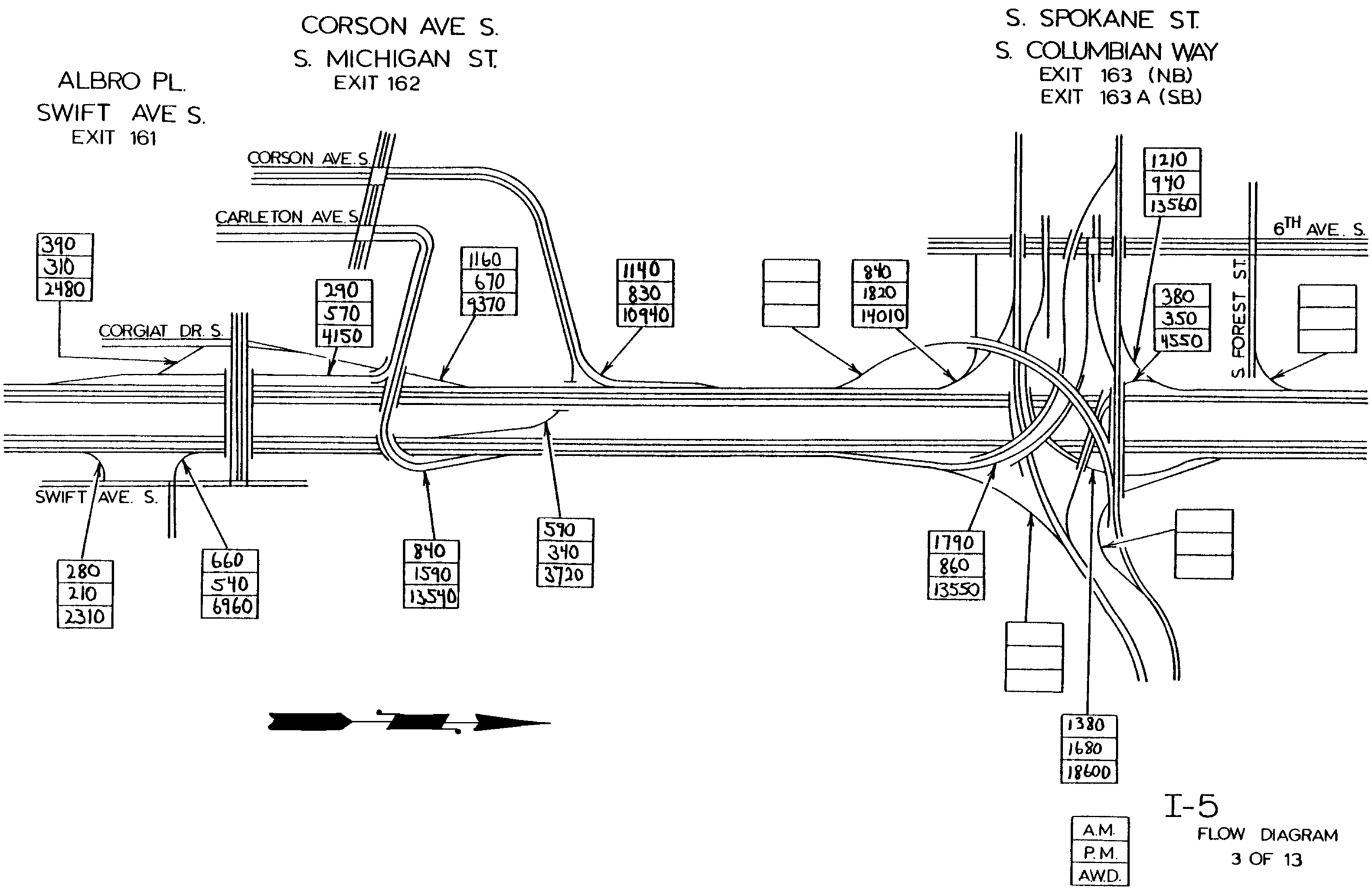

I-5

FLOW DIAGRAM

3 OF 13

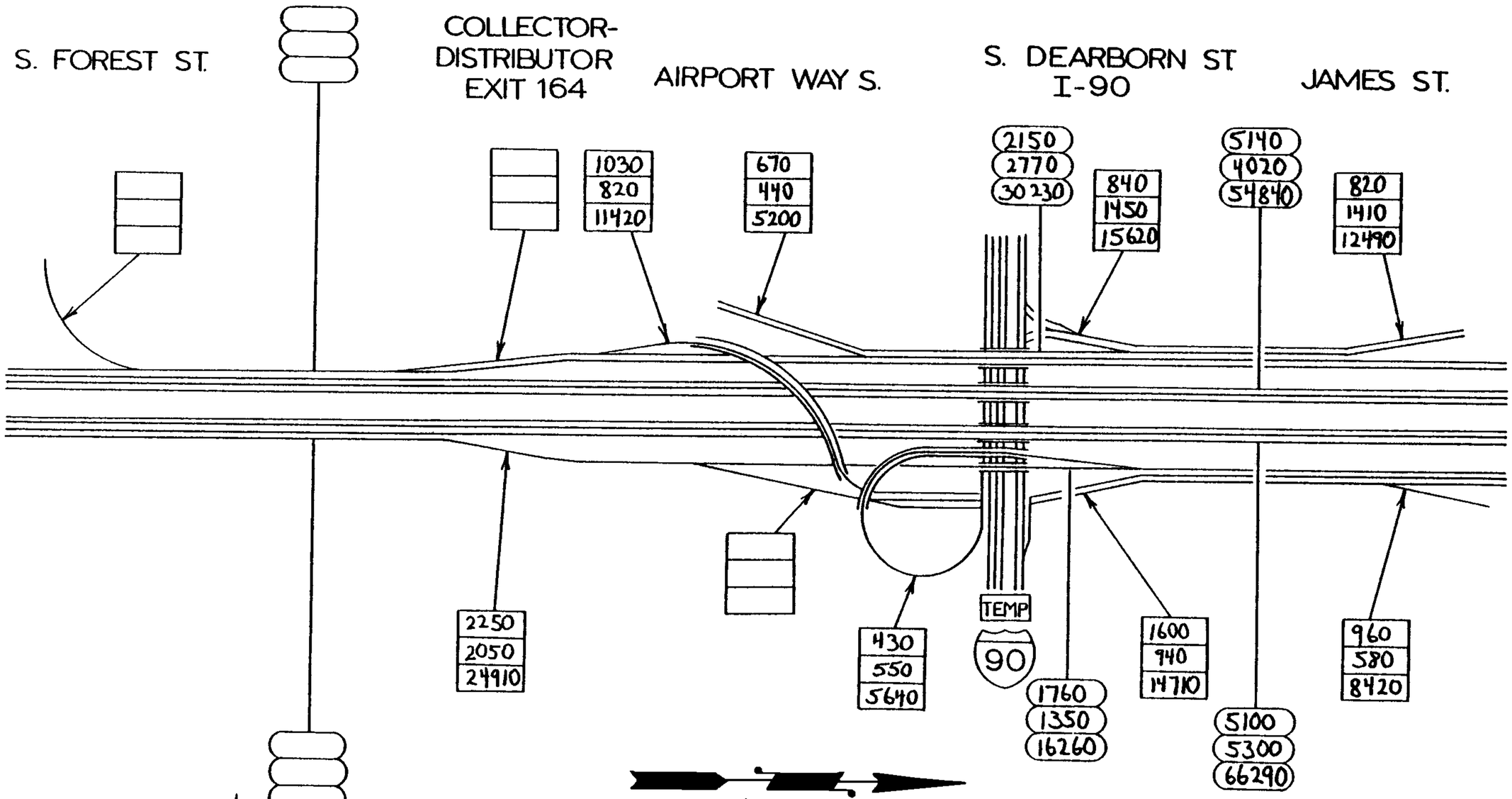

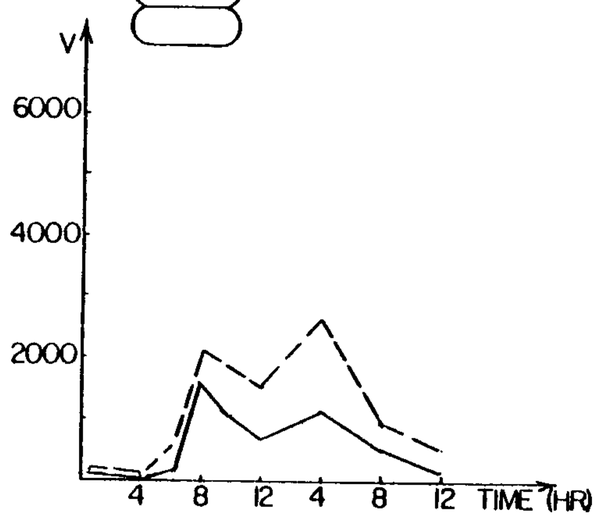

CD @ Dearborn

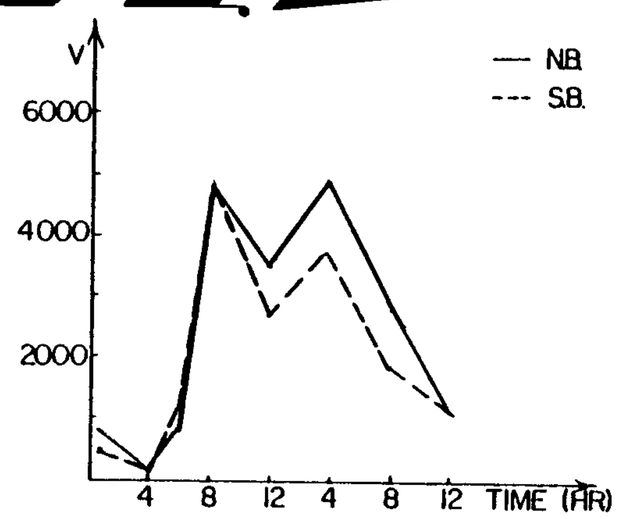

ML @ Dearborn

— N.B.
--- S.B.

A.M.
P.M.
A.W.D.

I-5

FLOW DIAGRAM

4 OF 13

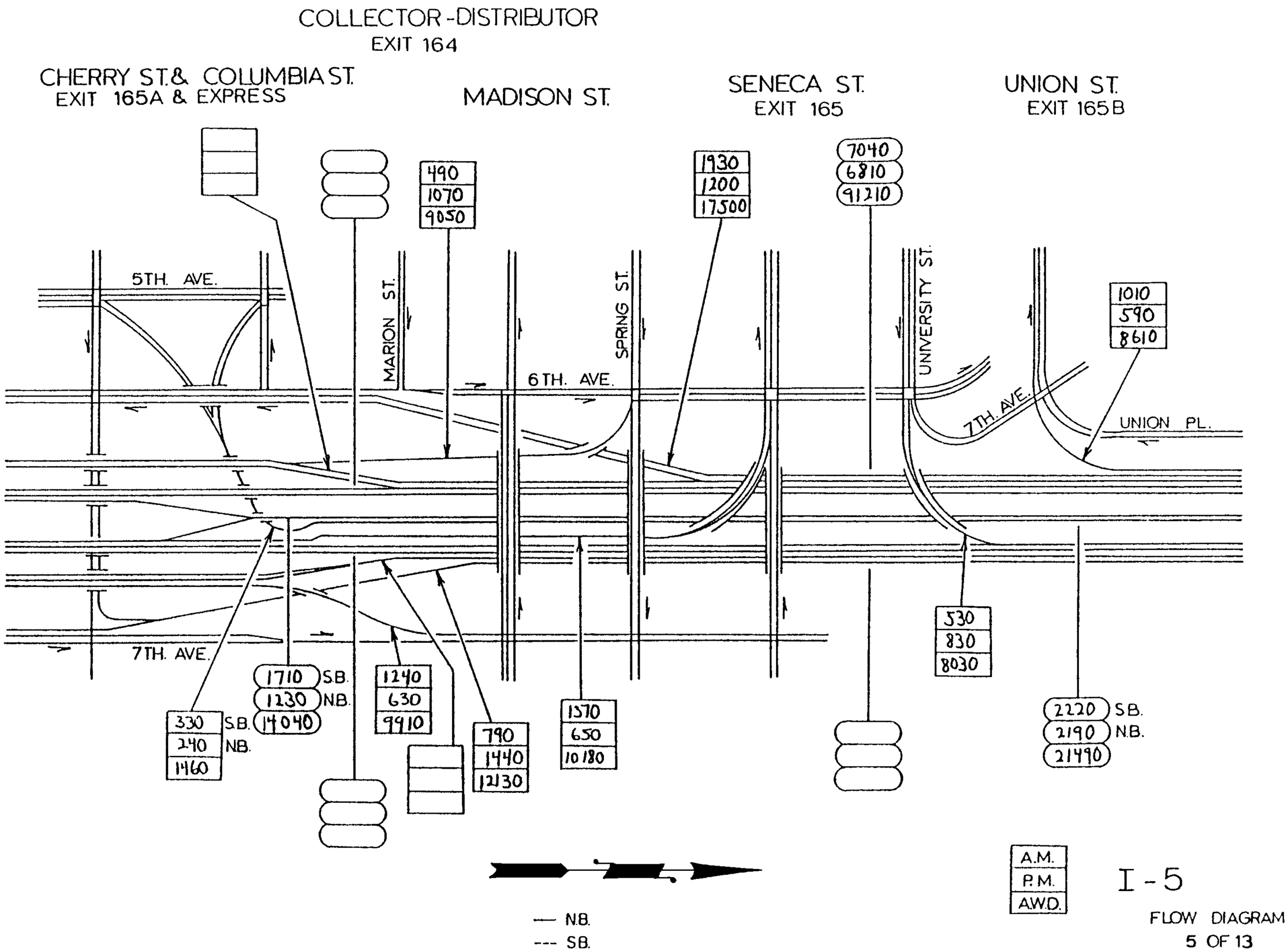

I-5

FLOW DIAGRAM
5 OF 13

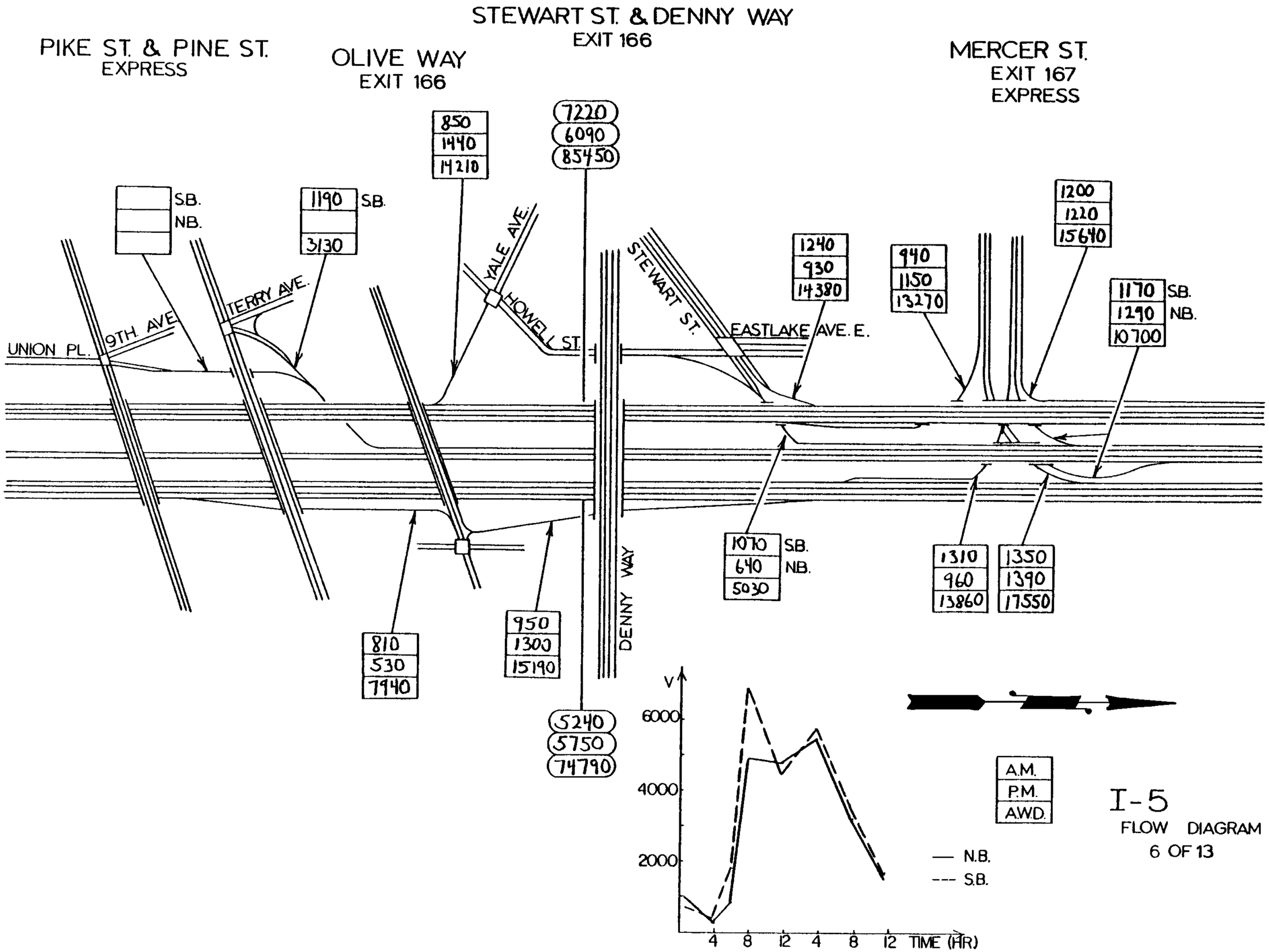

I-5
FLOW DIAGRAM
6 OF 13

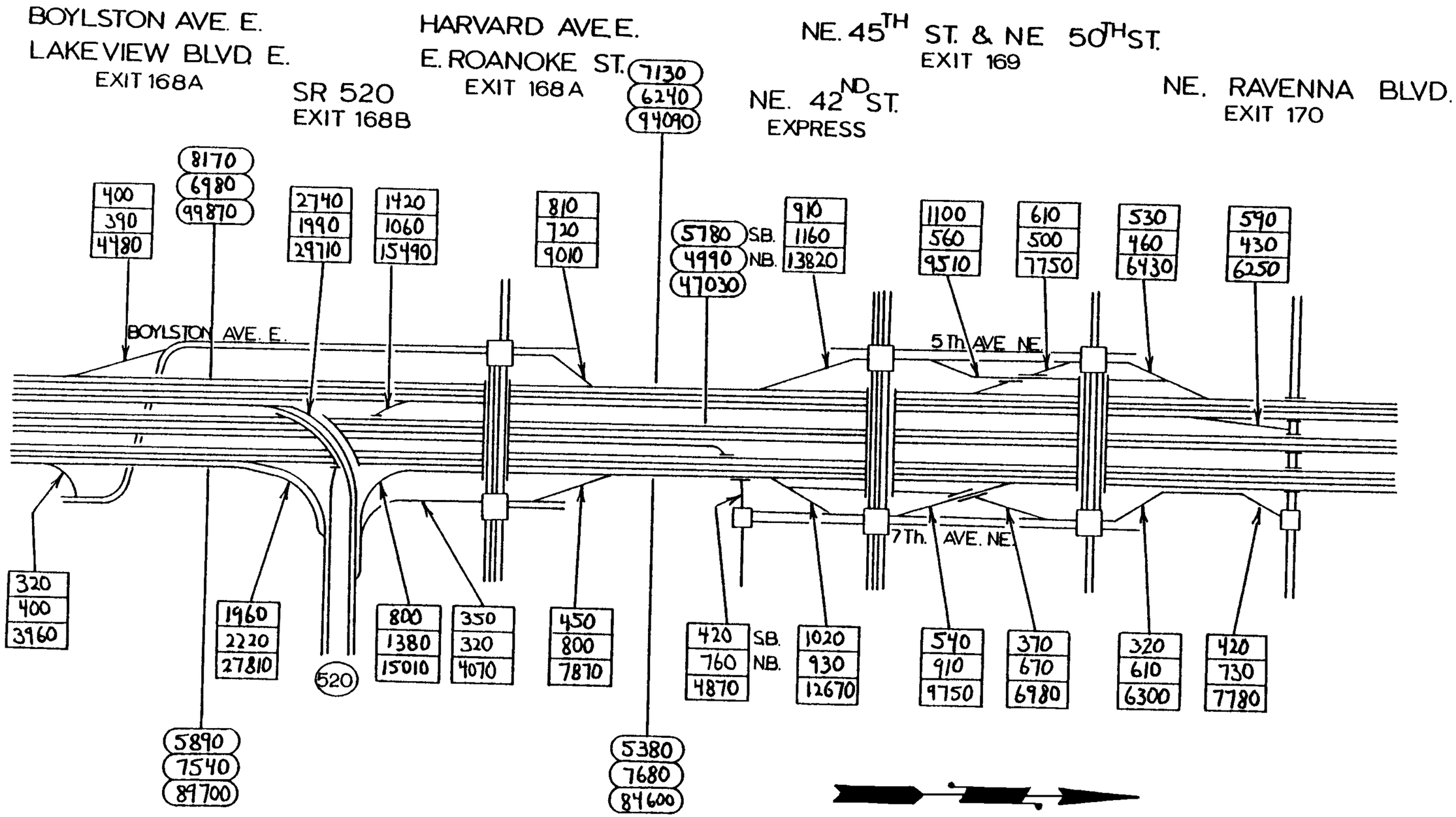

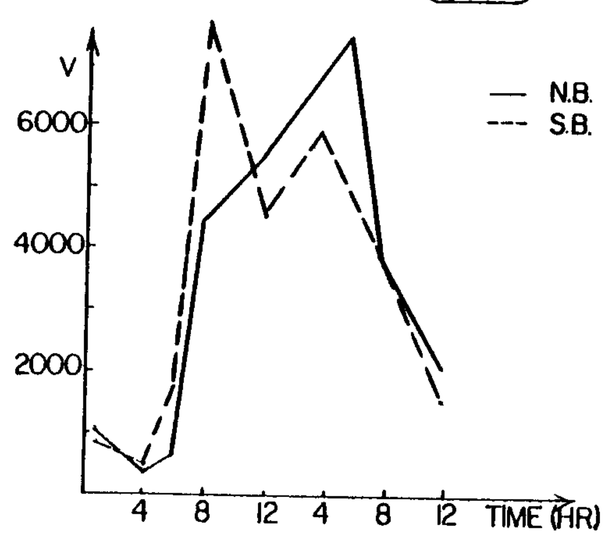

SHIP CANAL

AM
PM
A.W.D.

I-5
FLOW DIAGRAM
7 OF 13

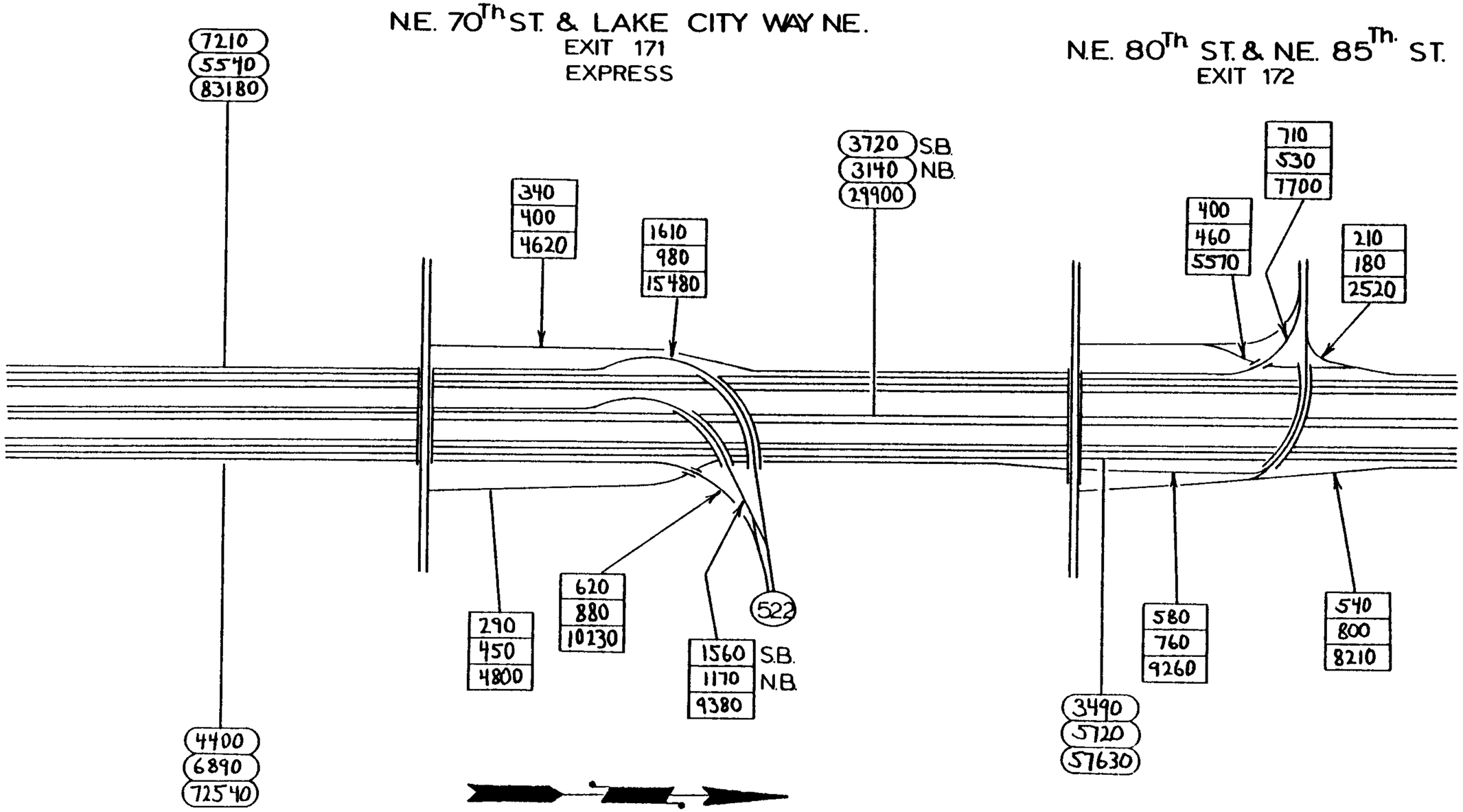

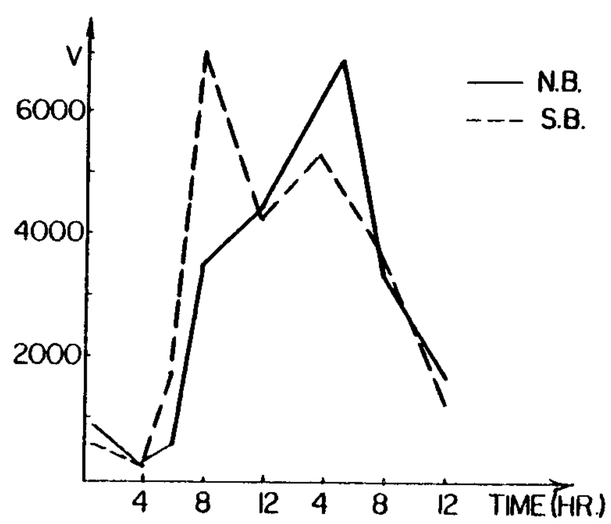

RAVENNA

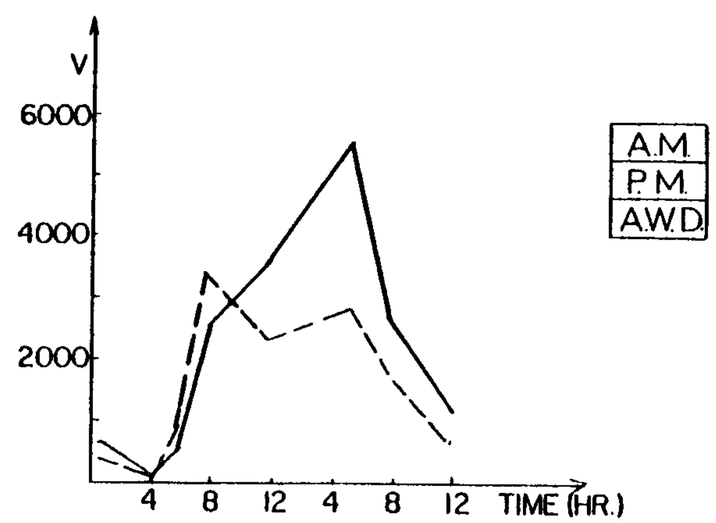

NE 83rd

A.M.
P.M.
A.W.D.

I-5

FLOW DIAGRAM
8 OF 13

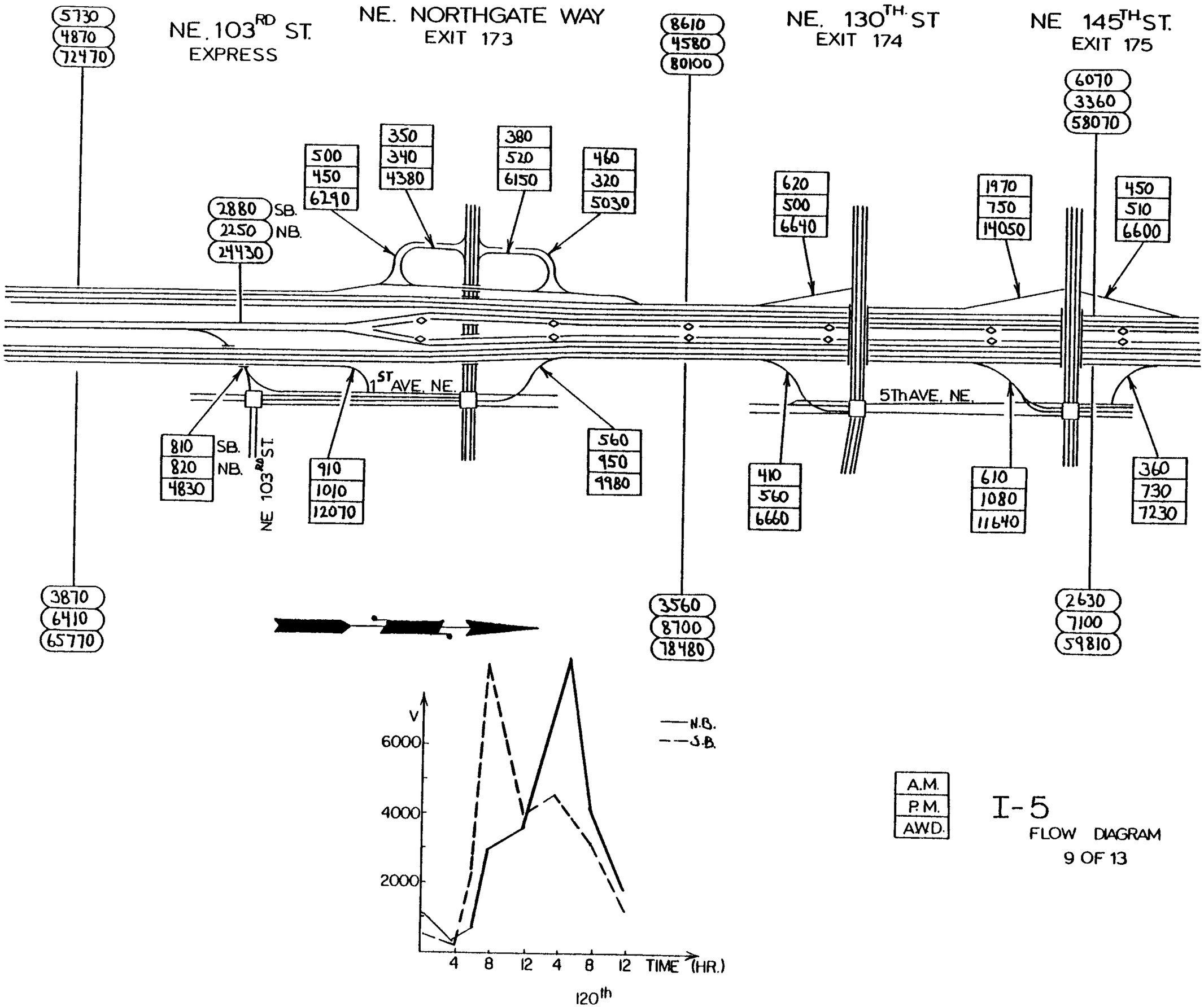

I-5
FLOW DIAGRAM
9 OF 13

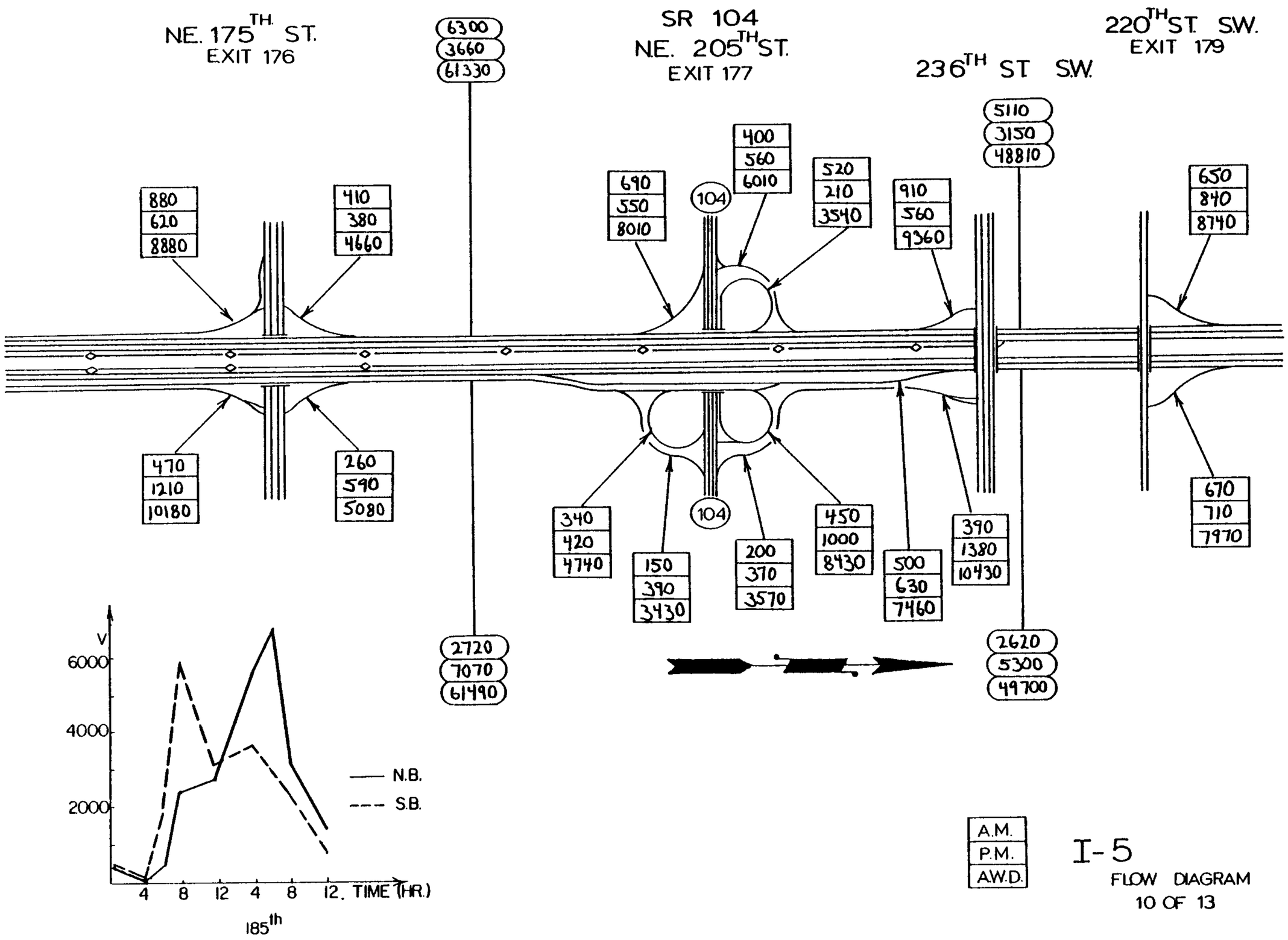

I-5

FLOW DIAGRAM

10 OF 13

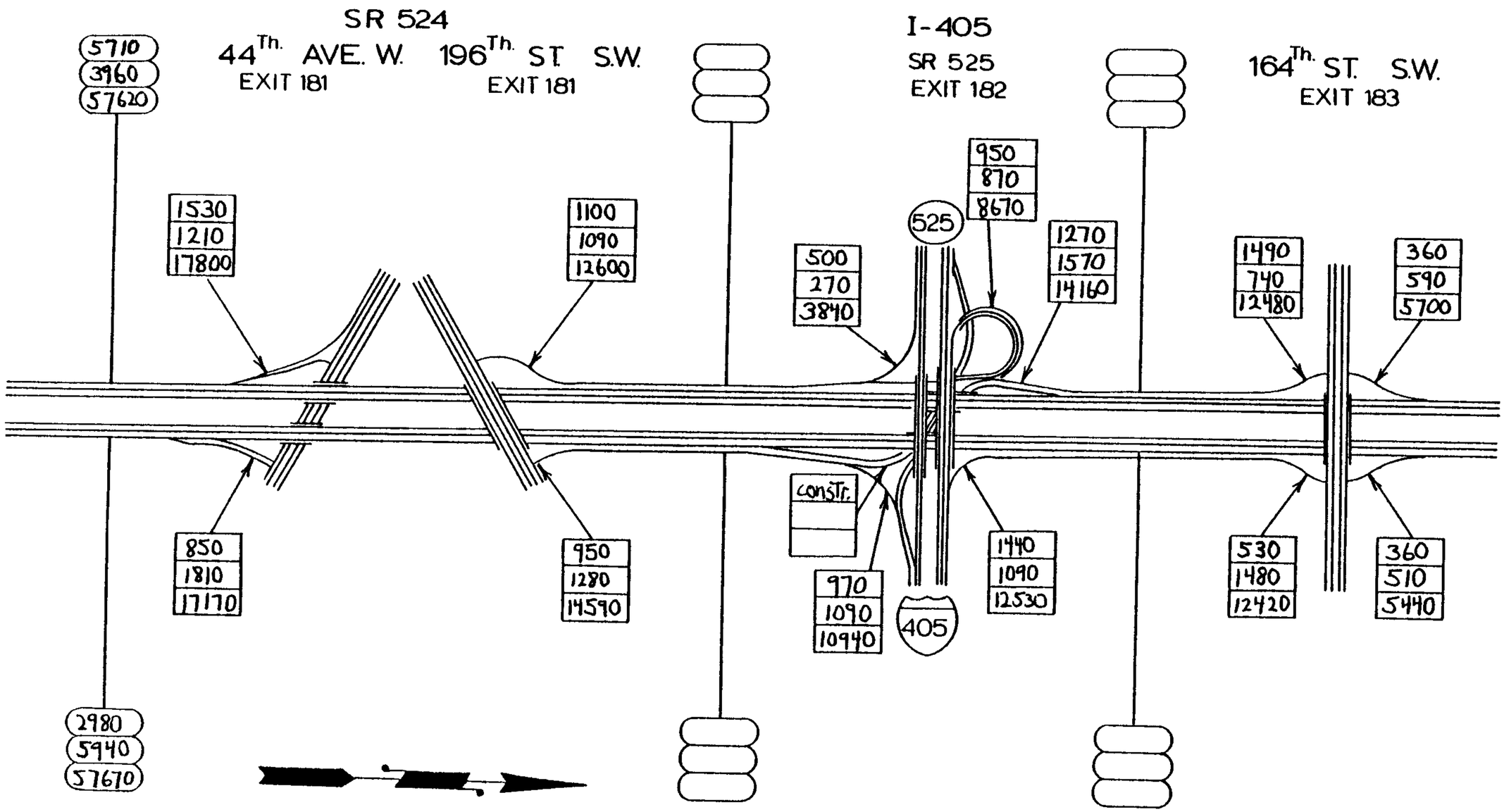

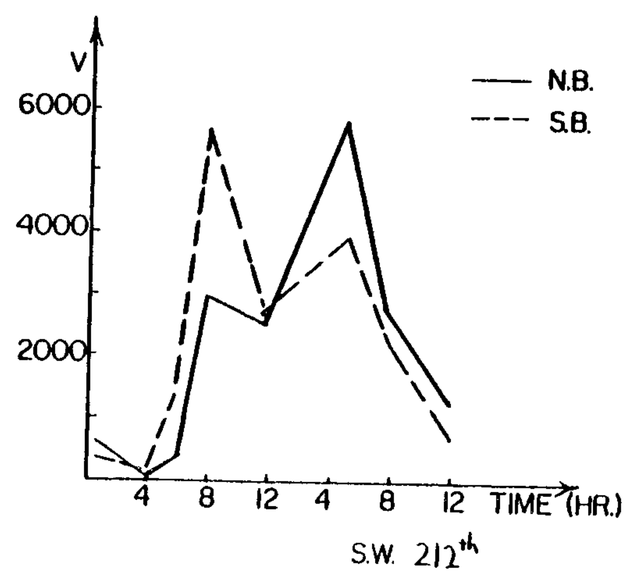

A.M.
P.M.
A.W.D.

I-5
FLOW DIAGRAM
11 OF 13

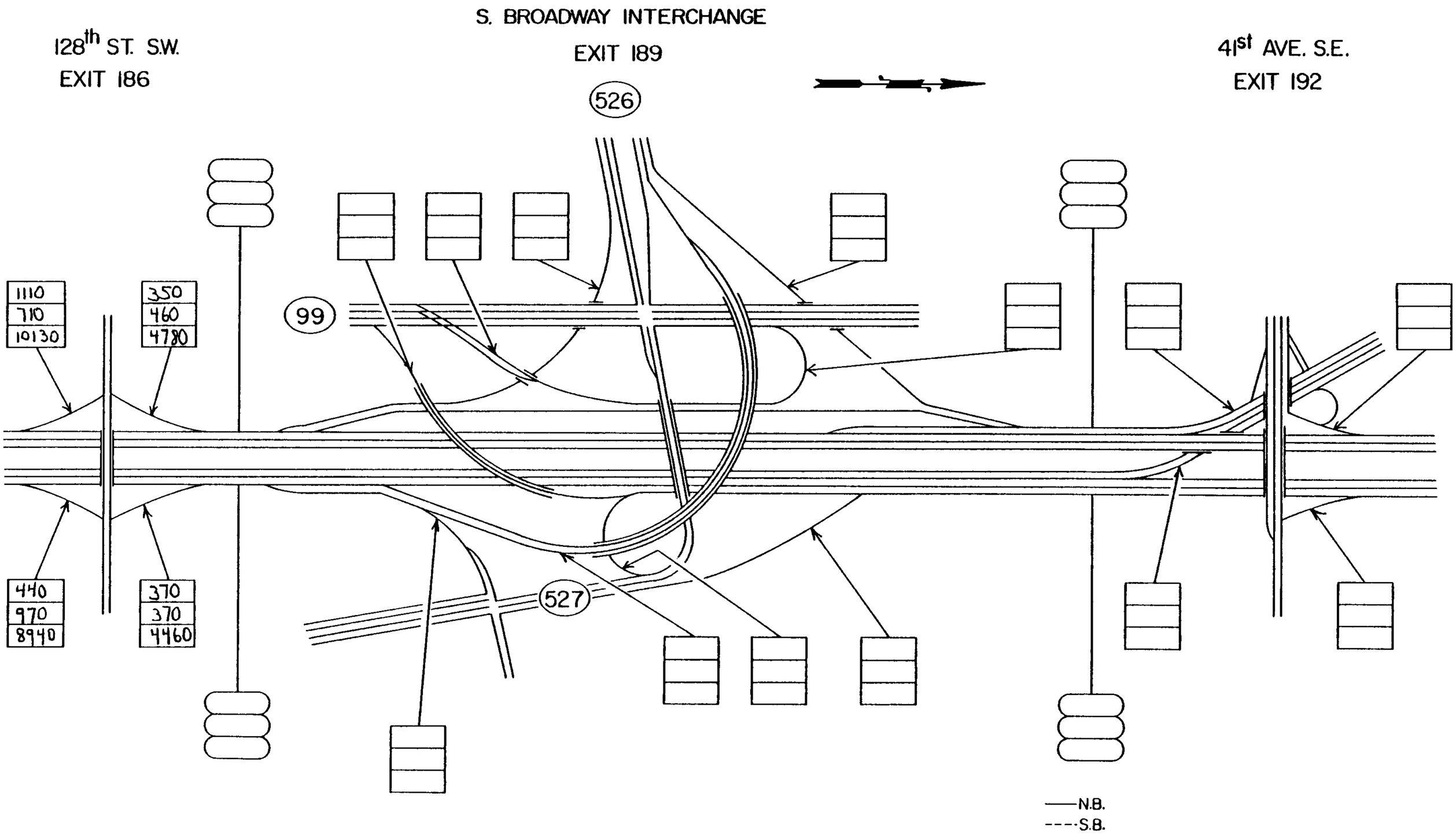

A.M.
P.M.
A.W.D.

I-5

FLOW DIAGRAM

12 OF 13

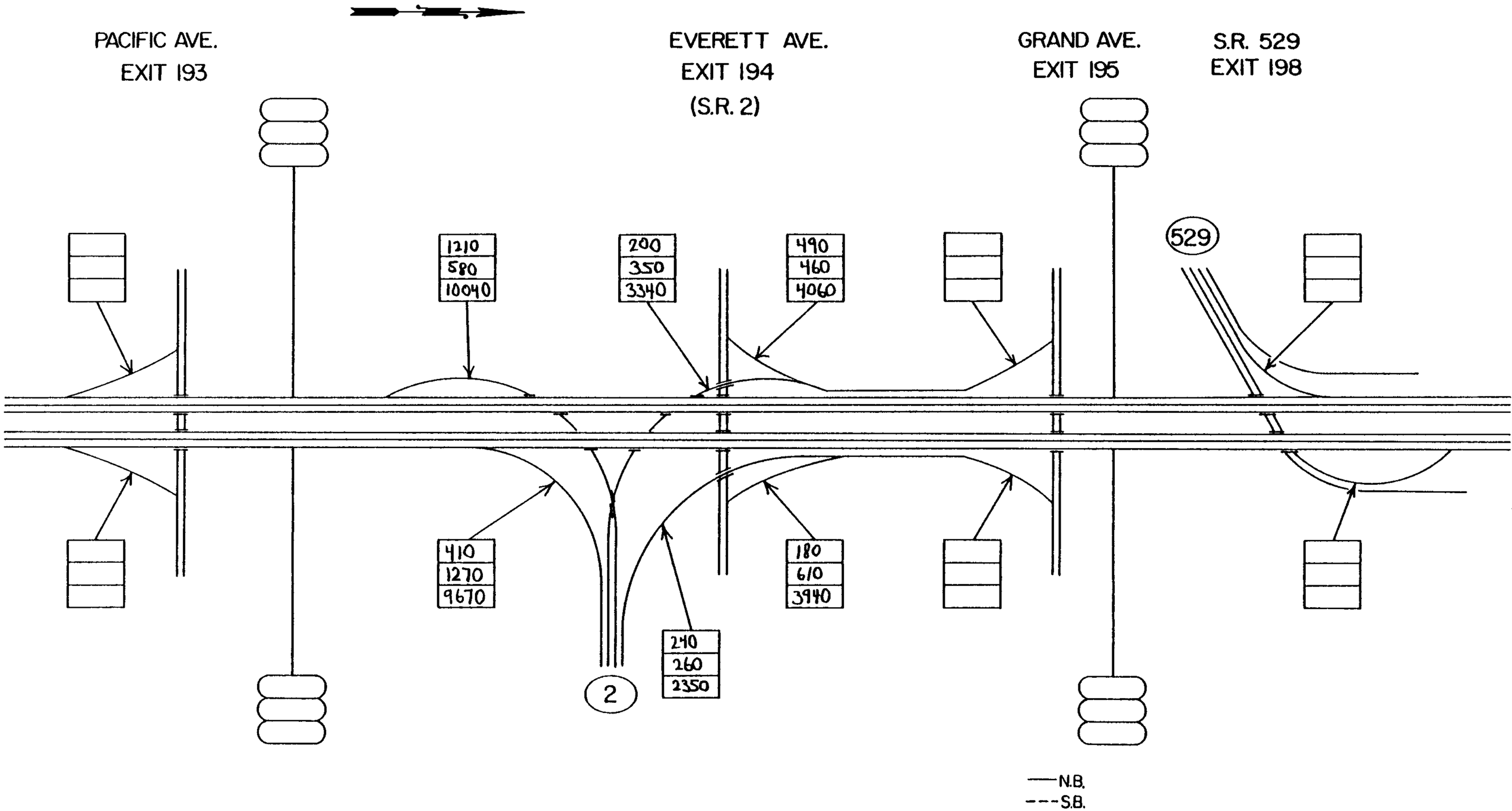

A.M.
P.M.
A.W.D.

I-5

FLOW DIAGRAM

13 OF 13

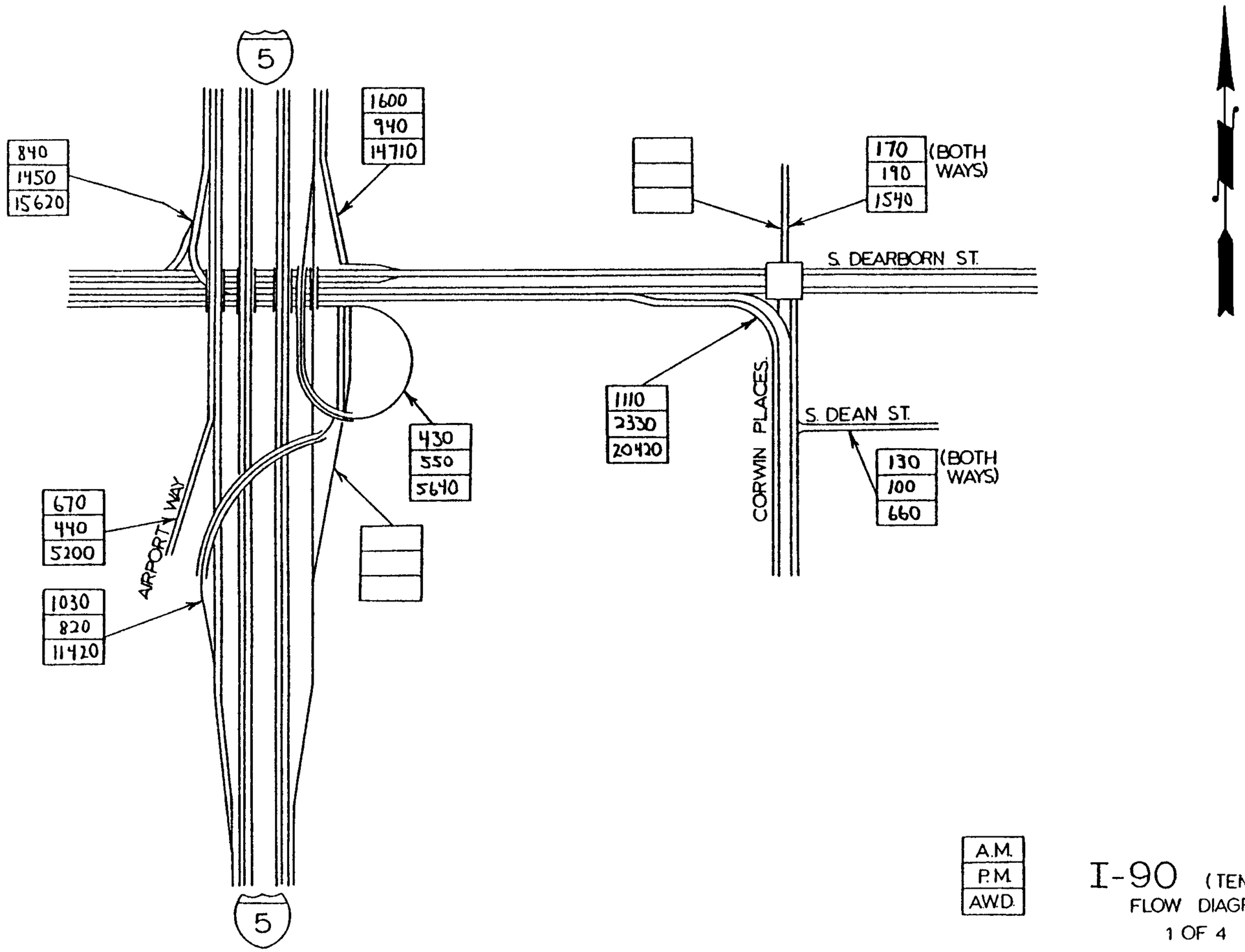

I-90 (TEMP.)
FLOW DIAGRAM
1 OF 4

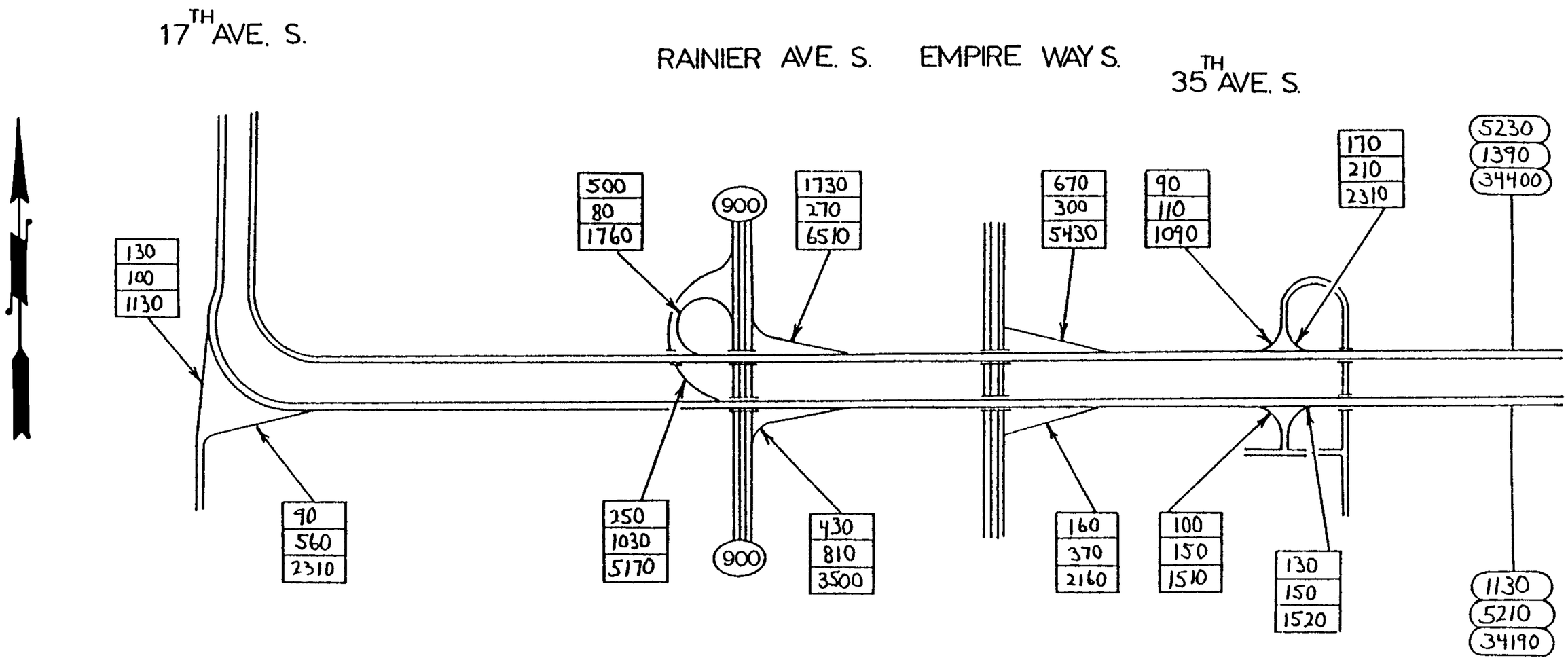

A.M.
P.M.
A.W.D.

I-90

FLOW DIAGRAM

2 OF 4

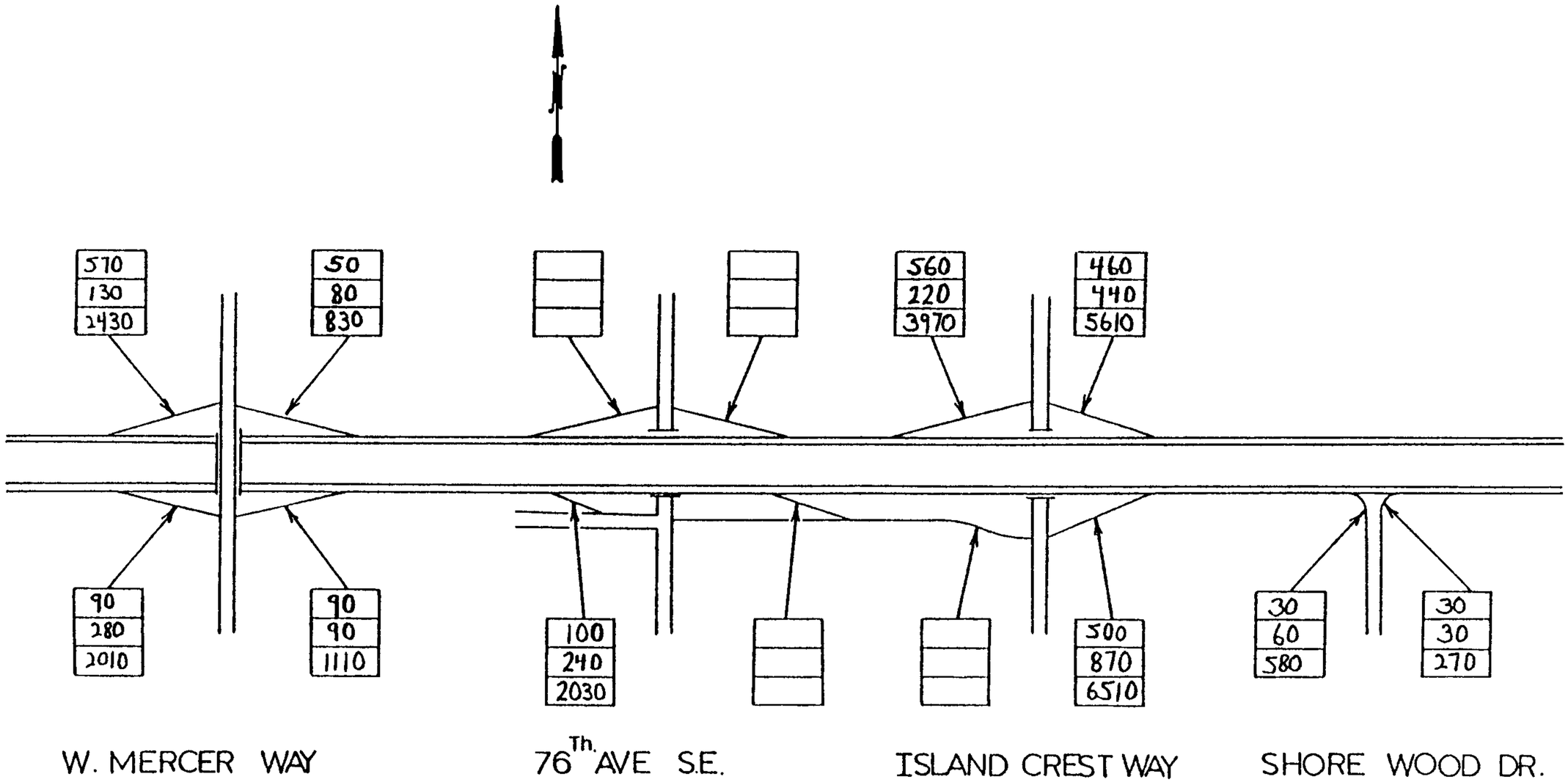

A.M.
P.M.
A.W.D.

I-90

FLOW DIAGRAM

3 OF 4

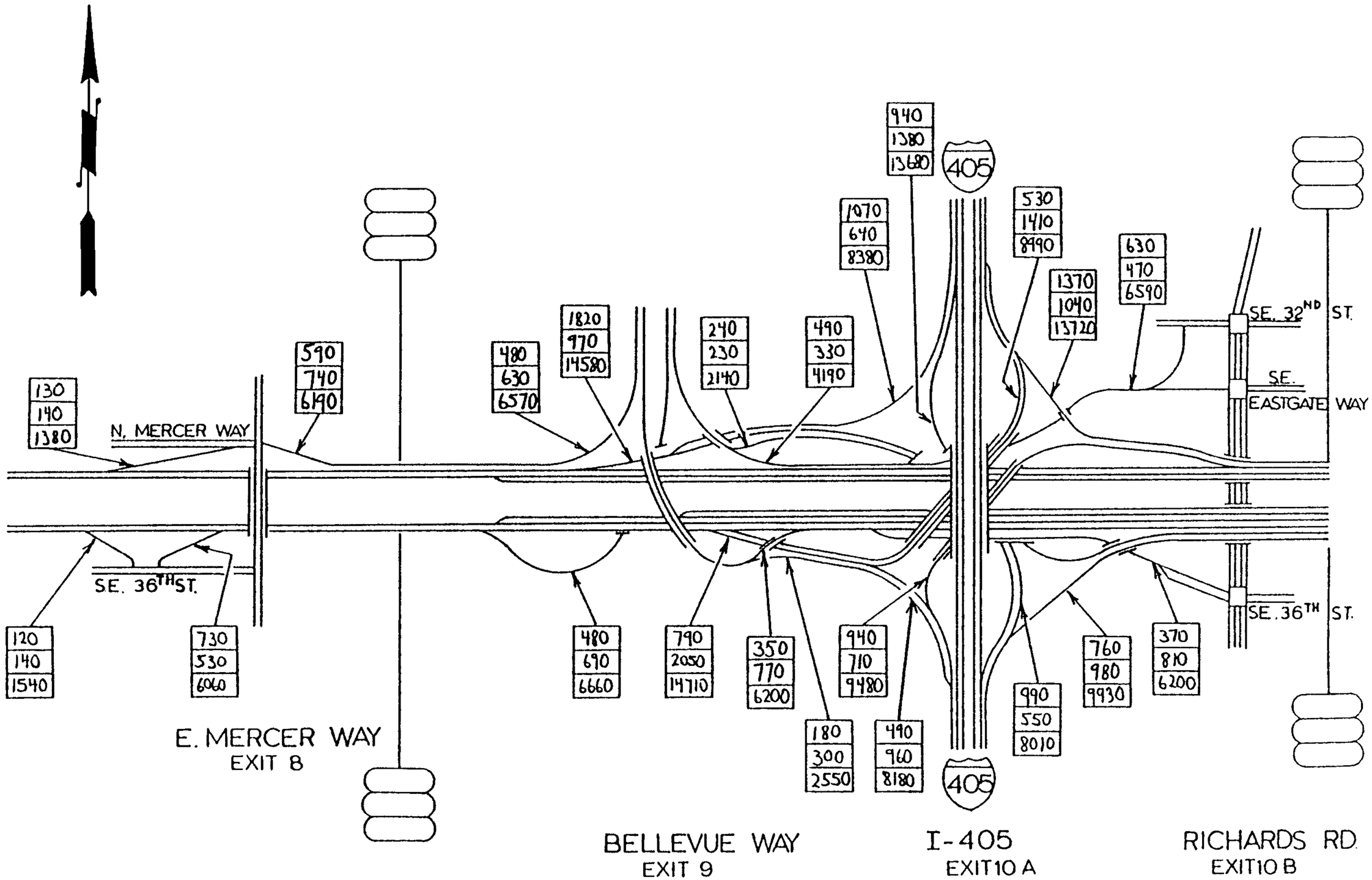

A.M.
P.M.
A.W.D.

I-90
FLOW DIAGRAM
4 OF 4

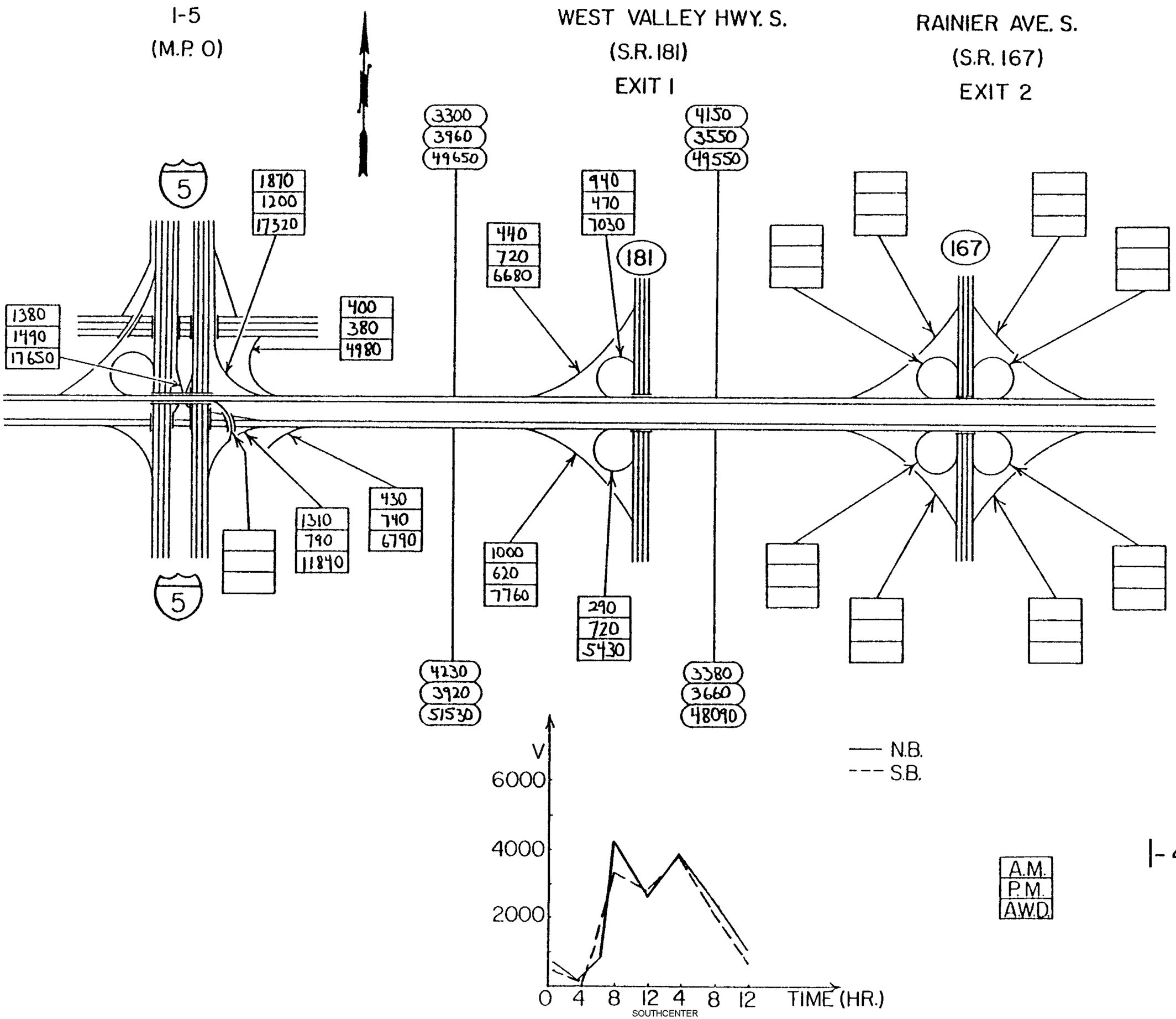

I-405

FLOW DIAGRAM
1 OF 7

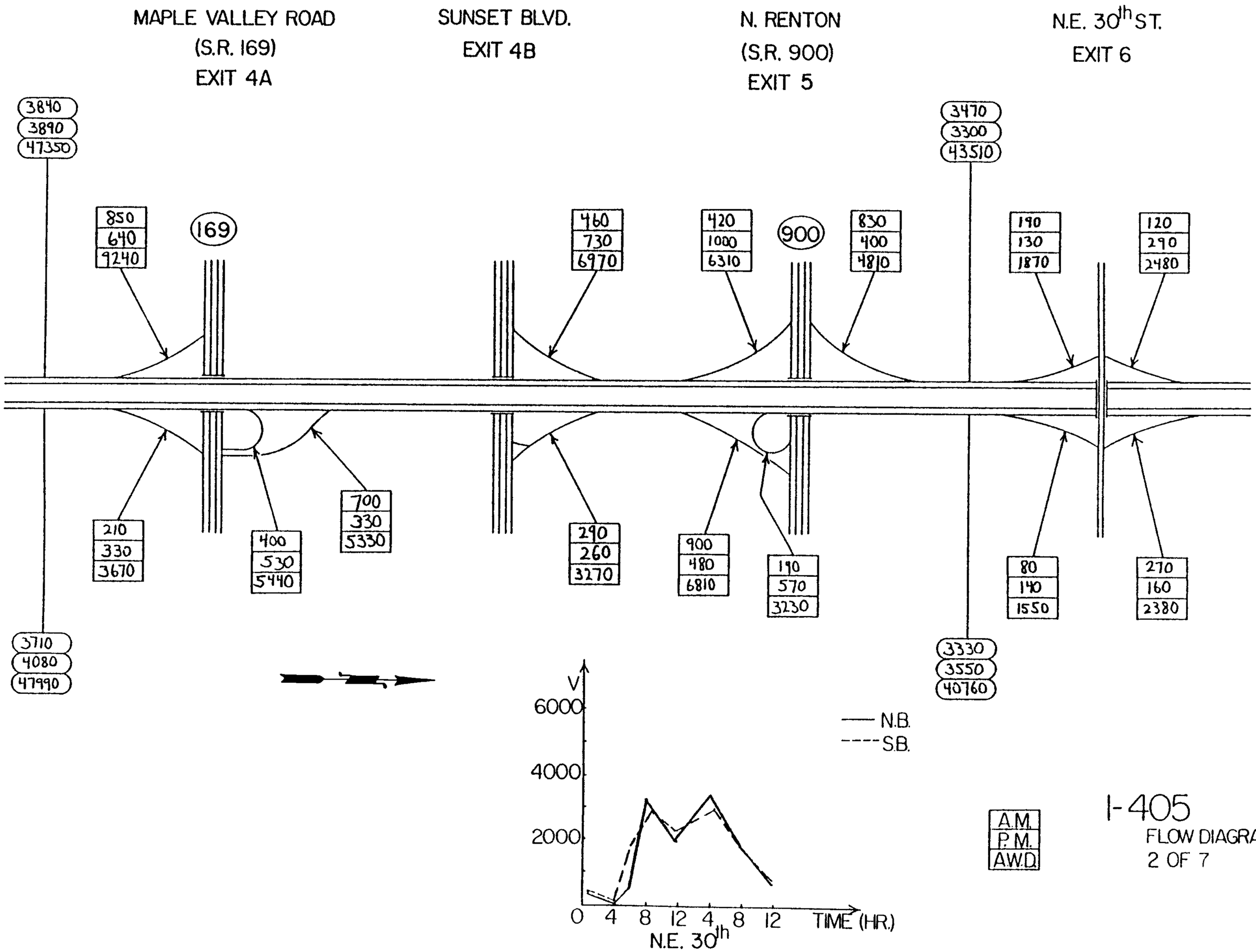

I-405
FLOW DIAGRAM
2 OF 7

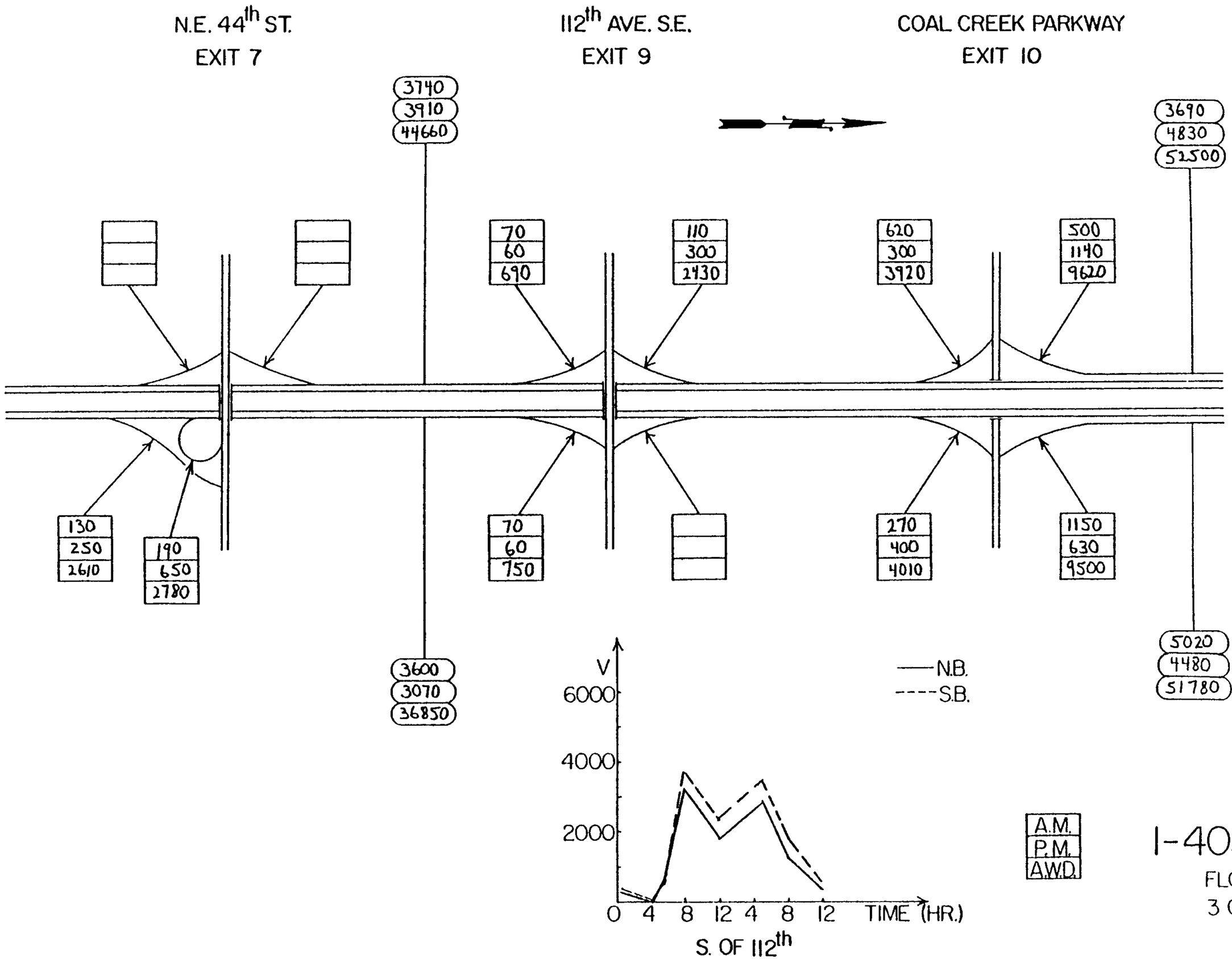

I-405

FLOW DIAGRAM
3 OF 7

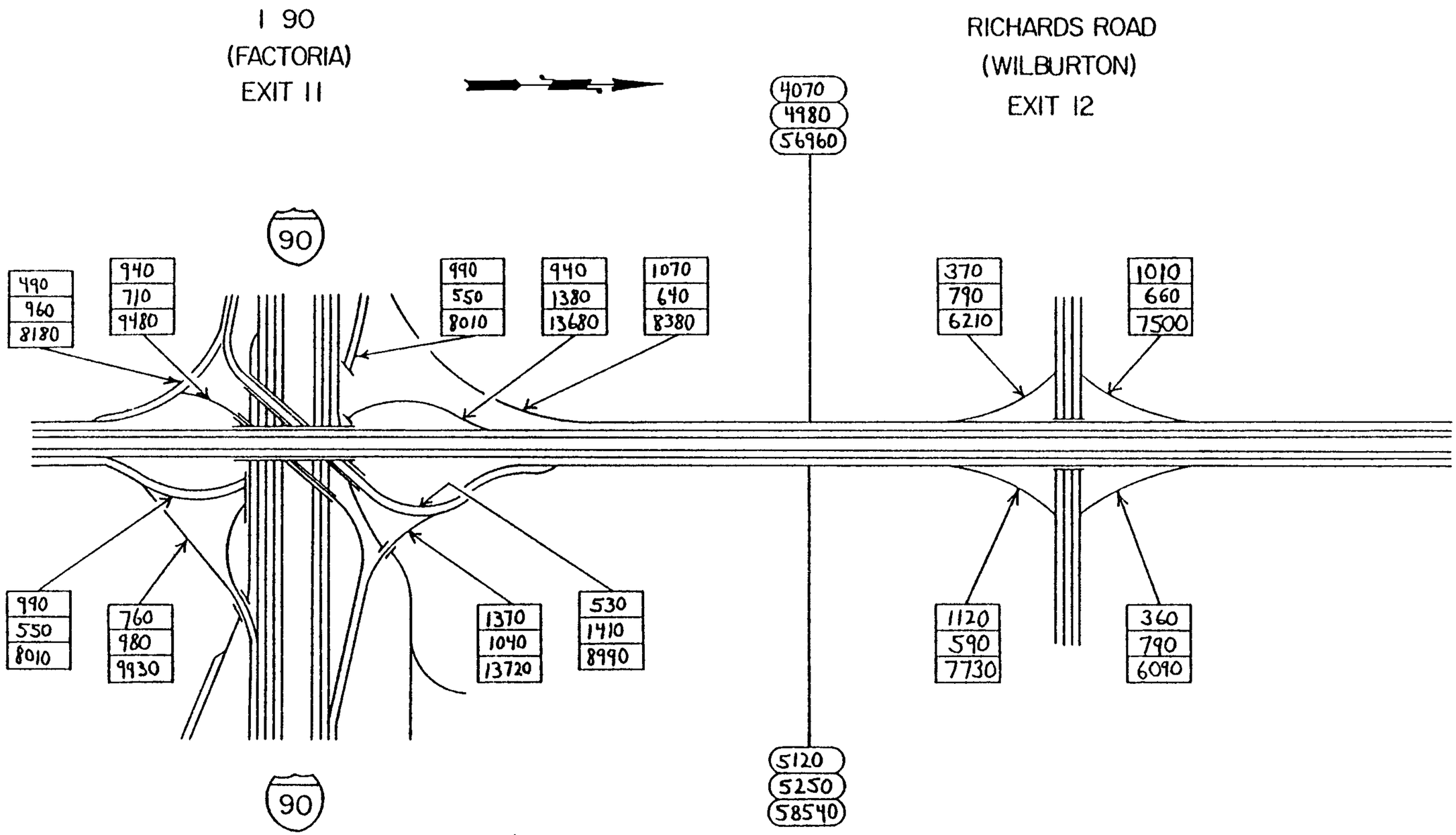

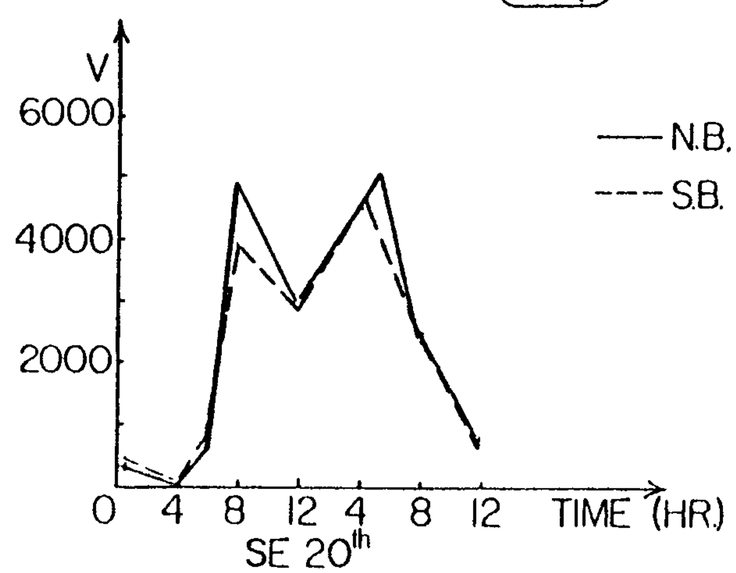

A.M.
P.M.
A.W.D.

I-405

FLOW DIAGRAM

4 OF 7

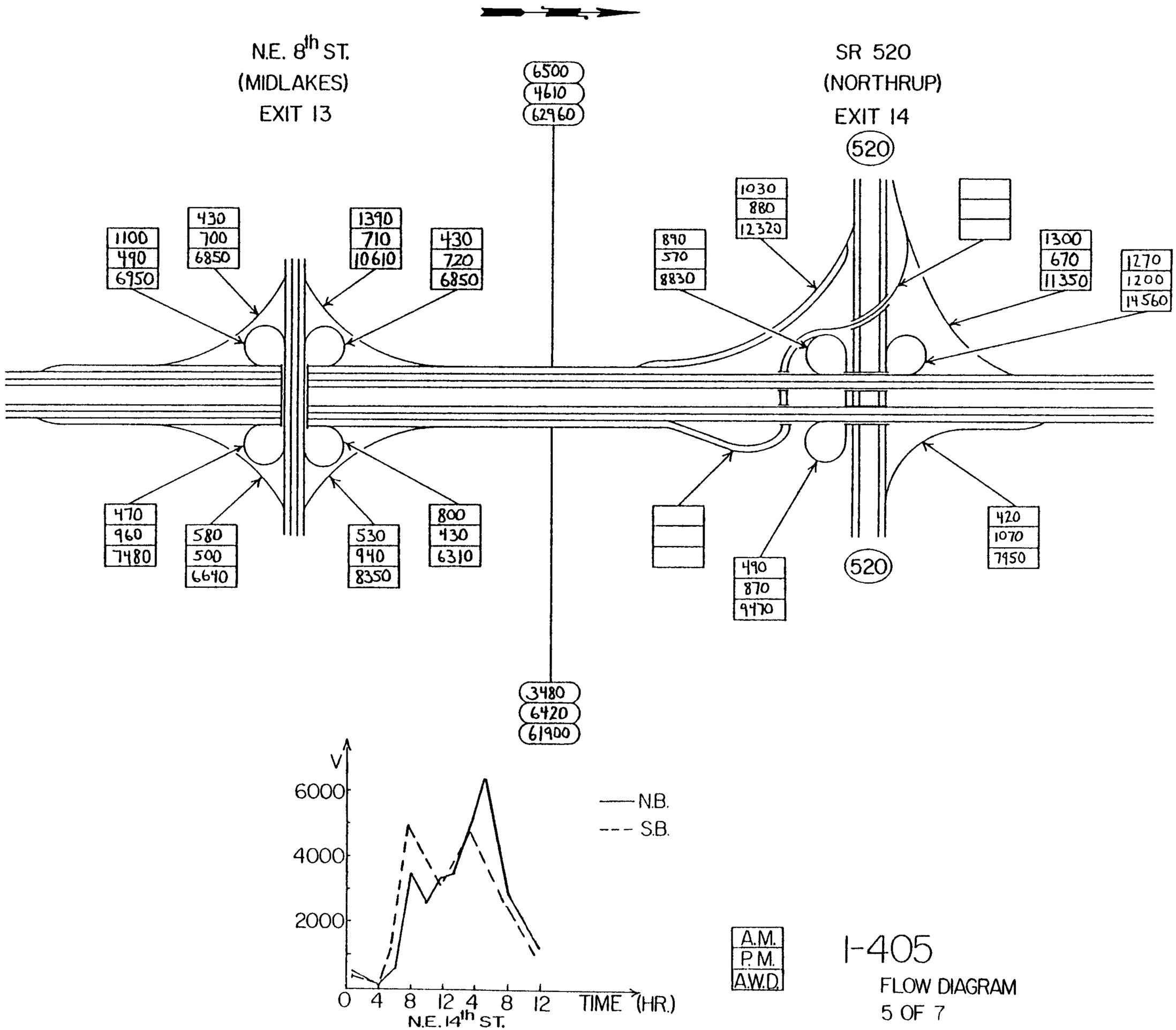

I-405

FLOW DIAGRAM

5 OF 7

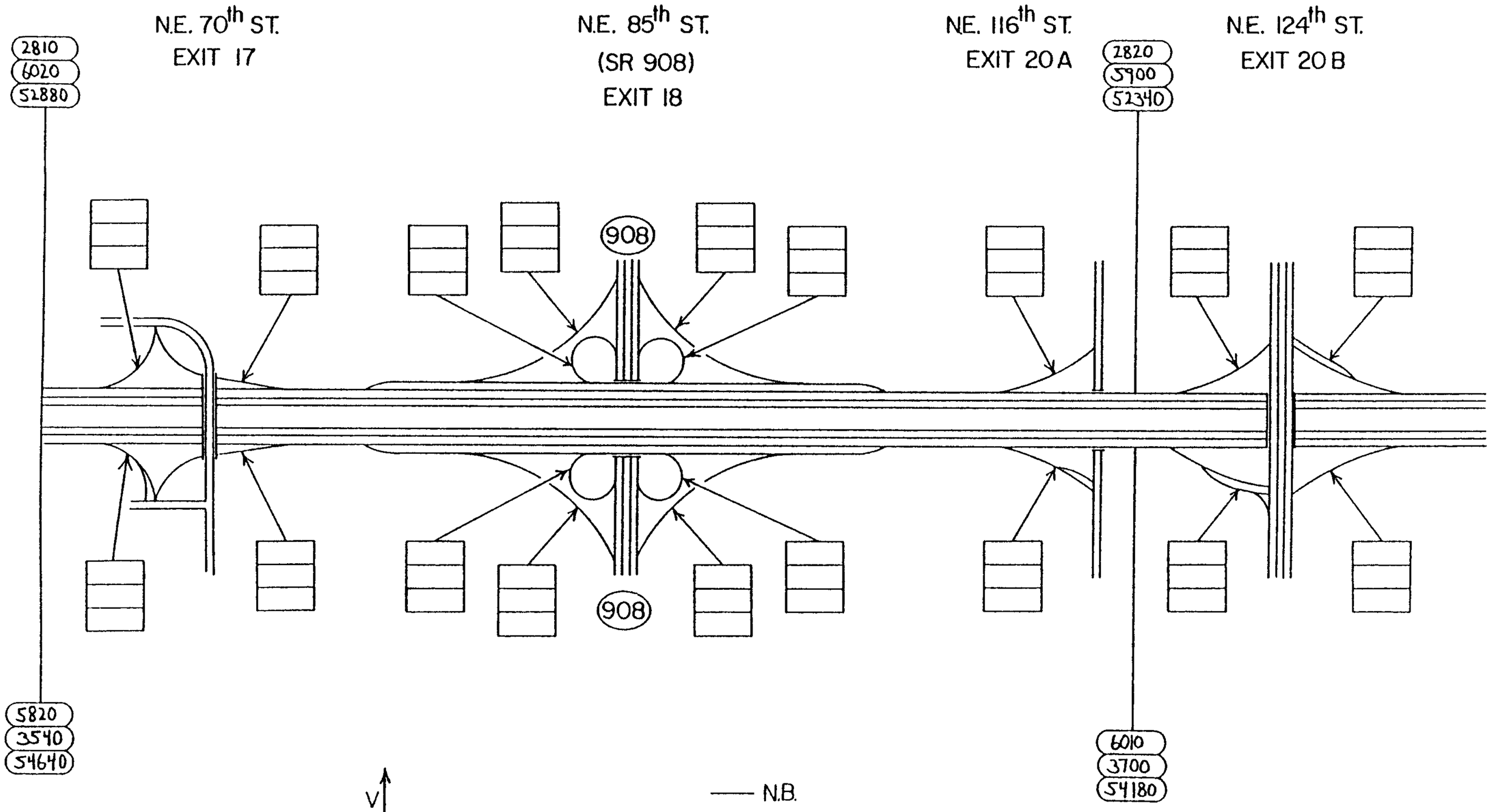

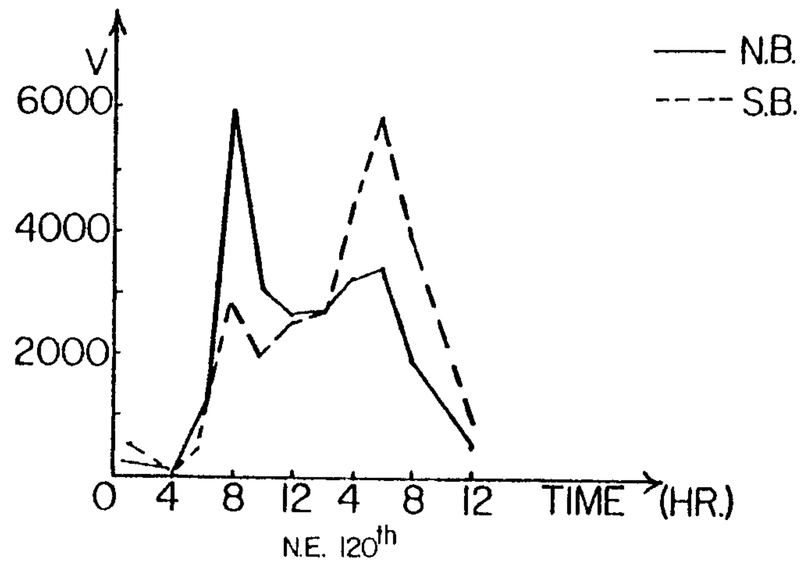

A.M.
P.M.
A.W.D.

I-405

FLOW DIAGRAM

6 OF 7

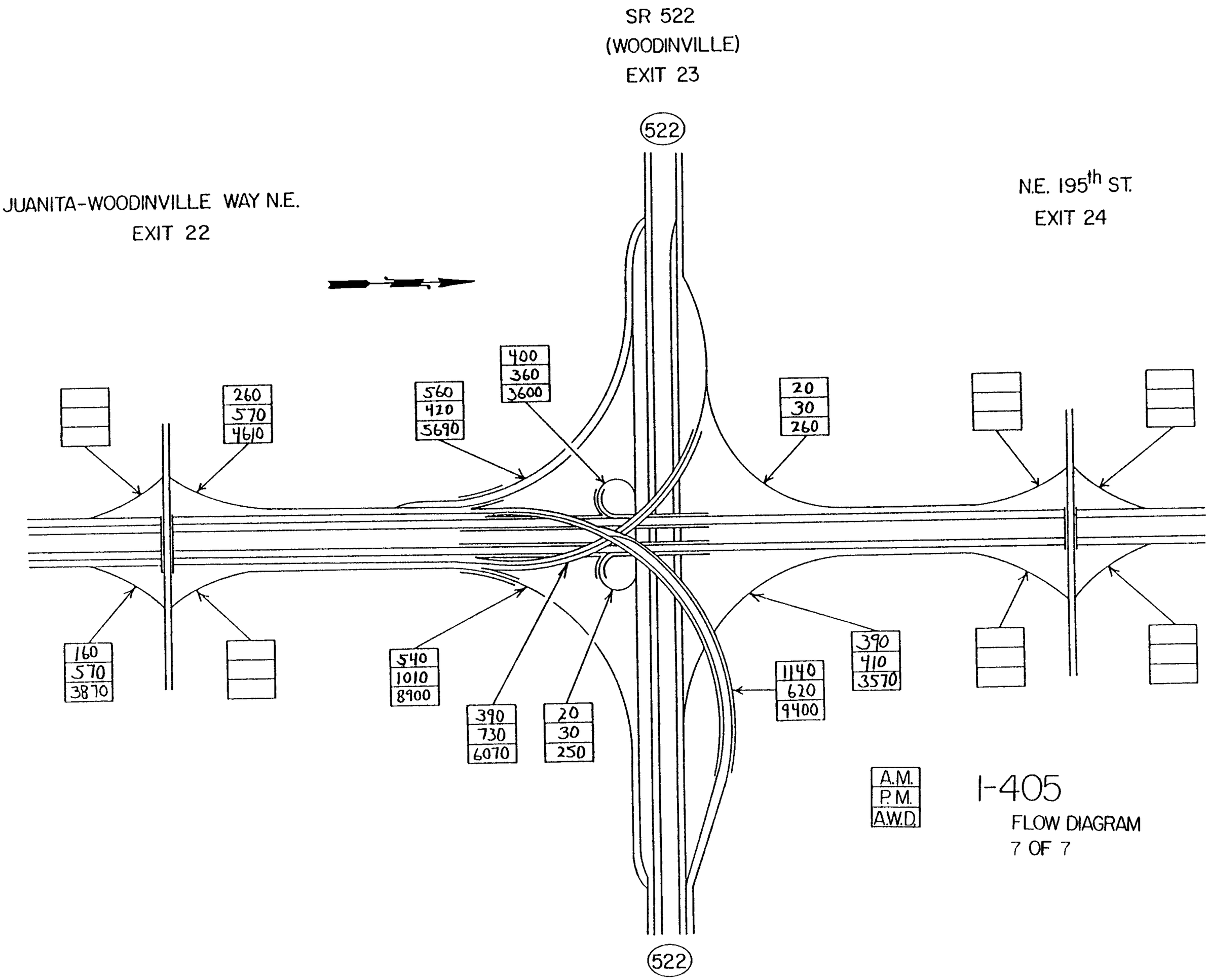

I-405

FLOW DIAGRAM

7 OF 7

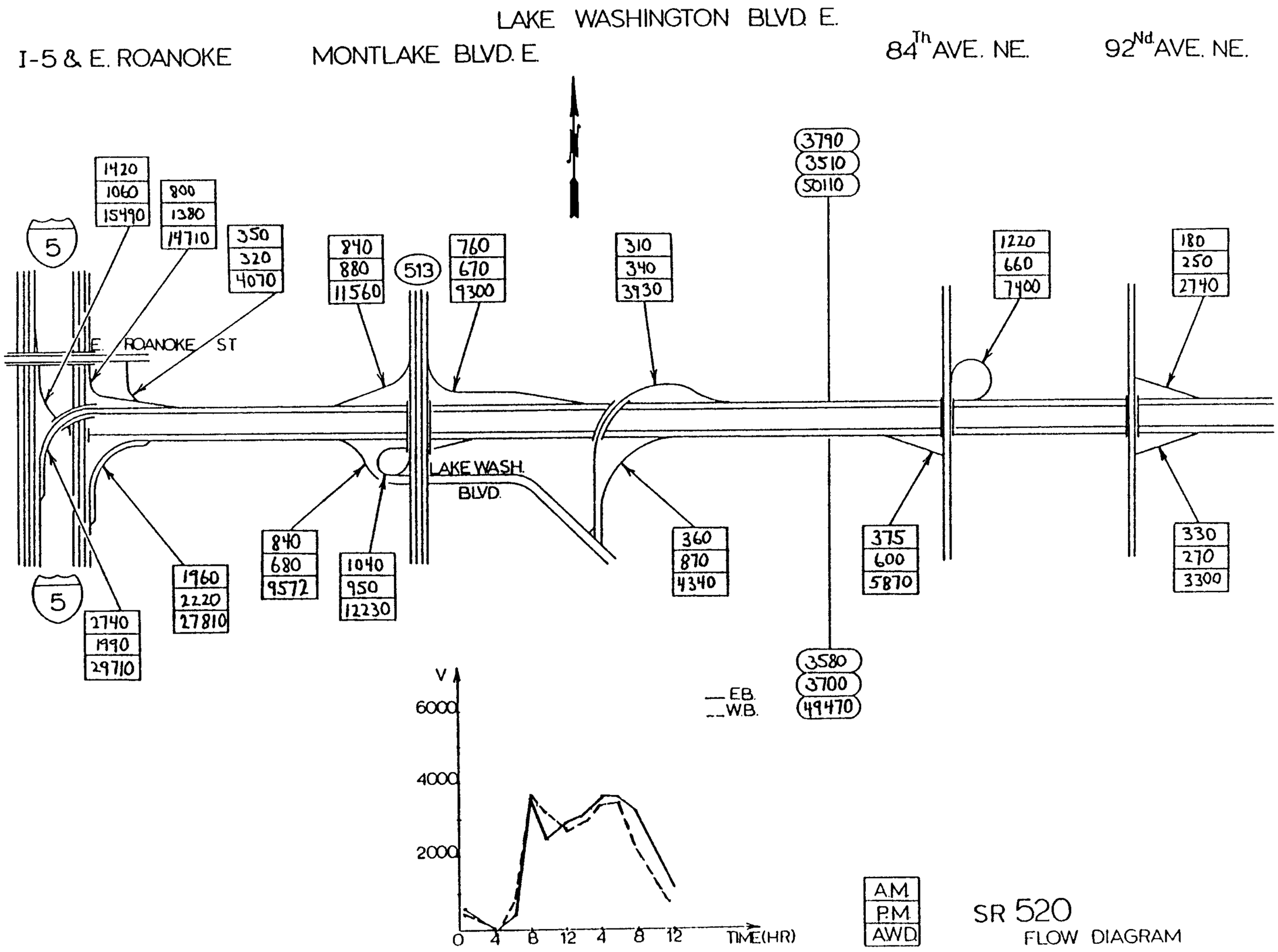

SR 520
FLOW DIAGRAM
1 OF 3

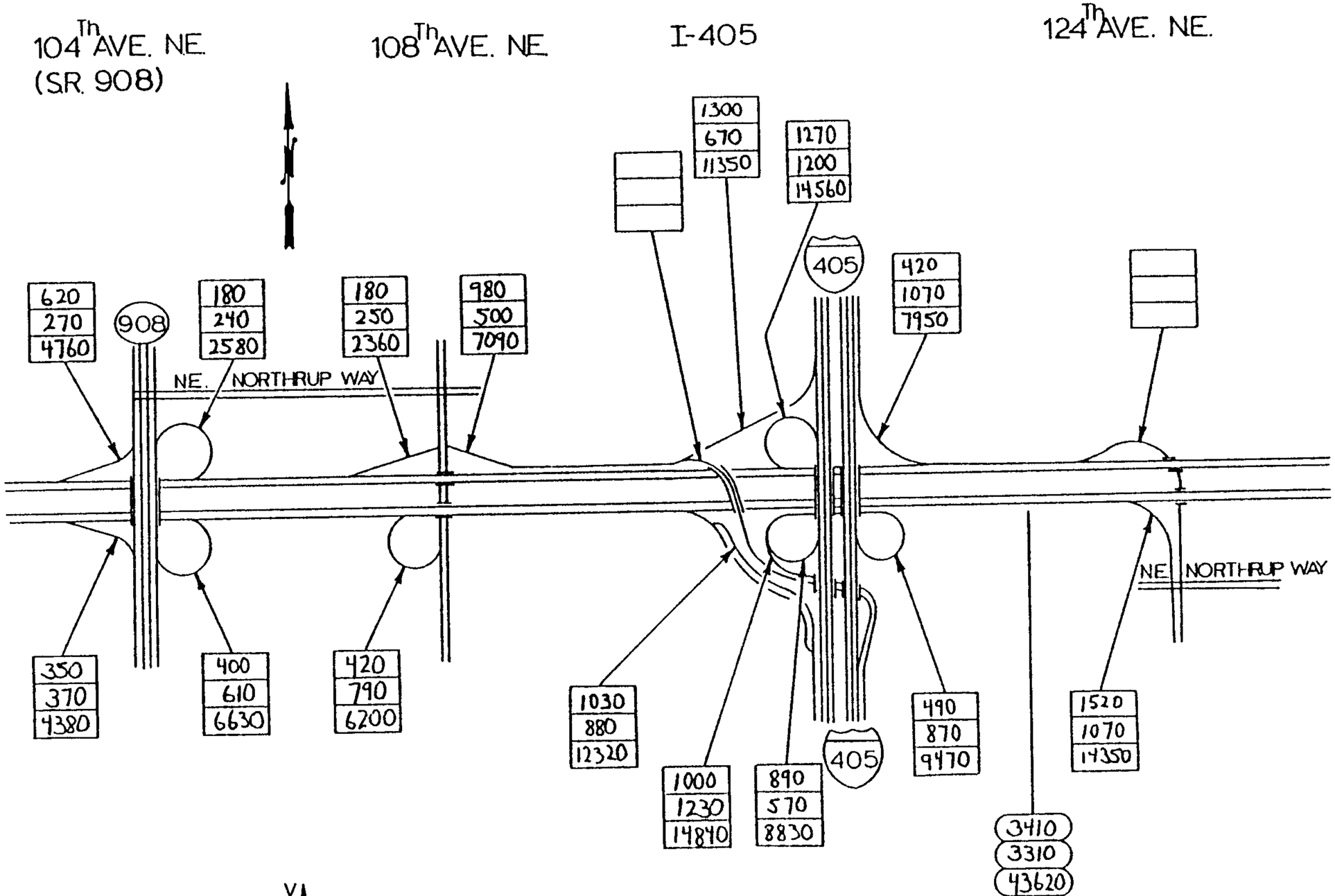

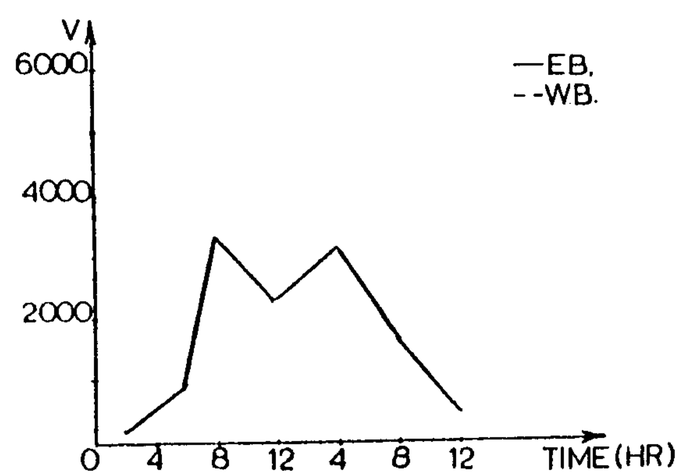

A.M.
P.M.
A.W.D.

SR 520
FLOW DIAGRAM
2 OF 3

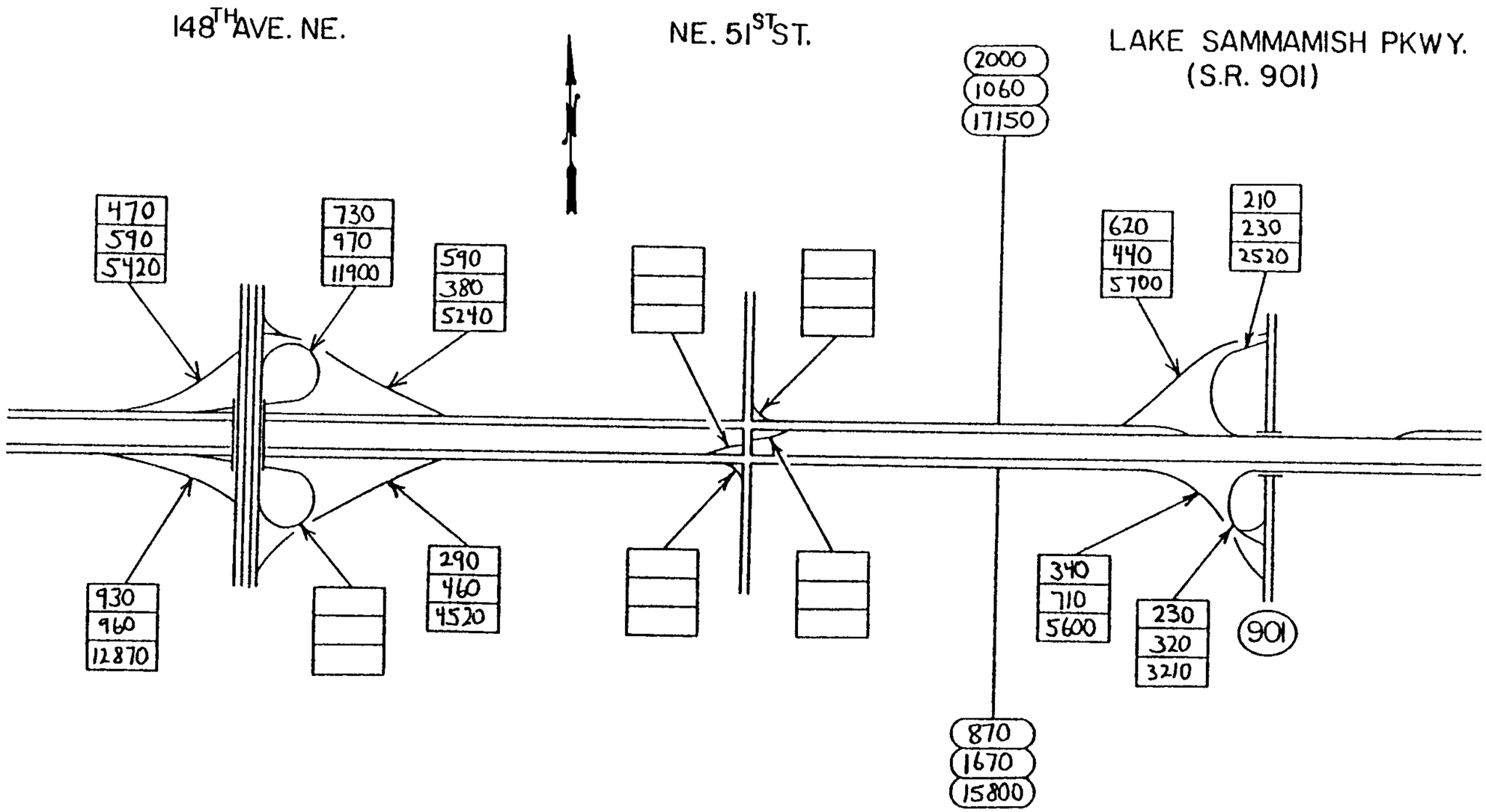

A.M.
P.M.
A.W.D.

SR 520

FLOW DIAGRAM

3 OF 3