# Interchange Drawings


US 2/I-5 Hewitt Avenue Interchange . . . . . 17
US 2/SR 204 Cavalero Corner Interchange . . . . . 18
I-5/SR 14 Columbia River Interchange . . . . . 19
I-5/SR 501 Mill Plain Blvd Interchange . . . . . 20
I-5/US 101 Capitol Lake Interchange . . . . . 21
I-5/SR 16 Nalley Valley Interchange . . . . . 22
I-5/SR 7 Pacific Avenue Interchange . . . . . 23
I-5/SR 167 Puyallup Interchange . . . . . 24
I-5/I-405 Tukwila Interchange . . . . . 25
I-5 Spokane Street Interchange . . . . . 26
I-5/I-90 Interstate Interchange . . . . . 27
I-5/SR 524 Interchange . . . . . 28
I-5/I-405 Swamp Creek Interchange . . . . . 29
I-5/SR 99 Broadway Interchange . . . . . 30
SR 16 Sprague Avenue Interchange . . . . . 31
I-82/US 12 North First Street Interchange . . . . . 32
I-90/Bellevue Way SE South Bellevue Interchange . . . . . 33
I-90/I-405 Factoria Interchange . . . . . 34
I-90/150th Ave SE Eastgate Interchange . . . . . 35
I-90/US 195 Interchange . . . . . 36
I-90/SR 290 Liberty Park Interchange . . . . . 37
SR 99/SR 599 W. Marginal Way Interchange . . . . . 38
US 395/I-90 Interchange . . . . . 39
US 395/SR 240 Tri Cities Interchange . . . . . 40
US 395 SP NSC/US 2 Interchange . . . . . 41
I-405 Bellevue Interchanges . . . . . 42
I-405/SR 520 Northup Way Interchange . . . . . 43
I-405/SR 522 Woodinville Interchange . . . . . 44
SR 520/Lake Washington Blvd. Arboretum Interchange . . . . . 45
I-705/SR 509 Interchange . . . . . 46

This page intentionally left blank.

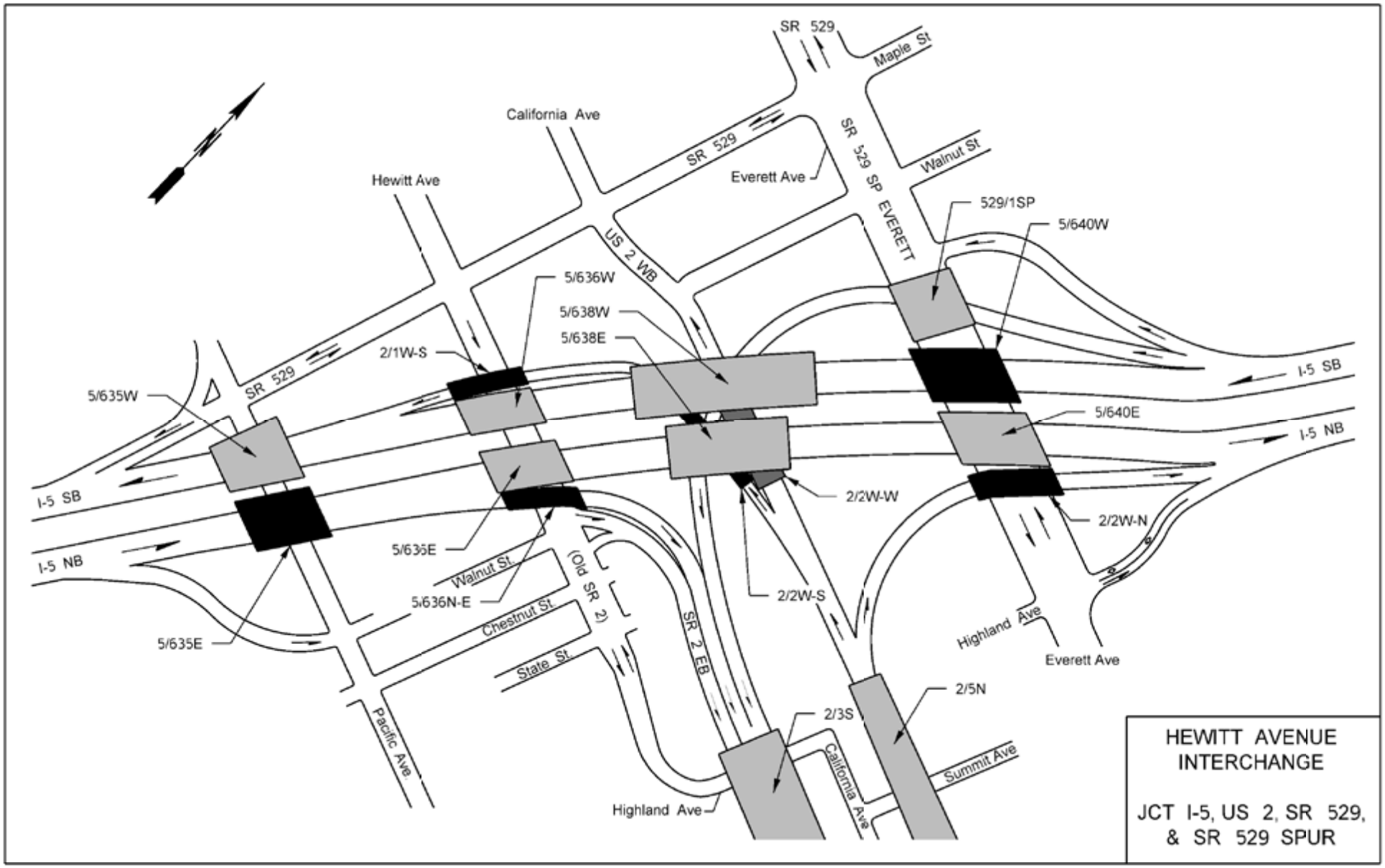
SR 529
Maple St
California Ave
SR 529
SR 529 SP EVERETT
Walnut St
Everett Ave
Hewitt Ave
529/1SP
5/640W
US 2 WB
5/636W
5/638W
5/638E
2/1W-S
SR 529
5/635W
I-5 SB
5/640E
I-5 NB
I-5 SB
2/2W-W
2/2W-N
5/636E
I-5 NB
Walnut St
(Old SR 2)
5/636N-E
Chestnut St
2/2W-S
SR 2 EB
Highland Ave
Everett Ave
5/635E
State St
2/5N
2/3S
Pacific Ave
California Ave
Summit Ave
Highland Ave
HEWITT AVENUE
INTERCHANGE
JCT I-5, US 2, SR 529,
& SR 529 SPUR

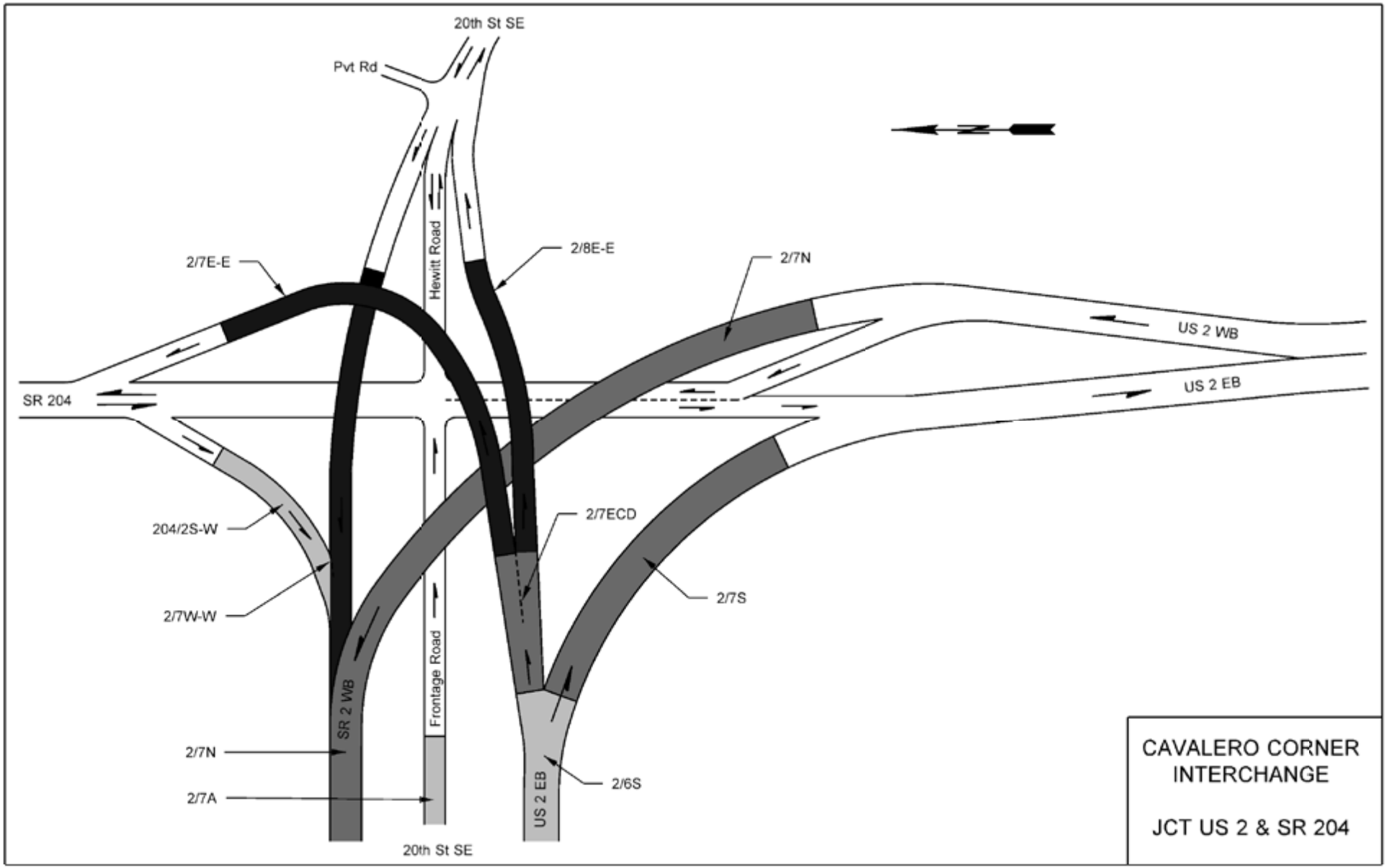
20th St SE
Pvt Rd
Hewitt Road
2/7E-E
2/8E-E
2/7N
US 2 WB
US 2 EB
SR 204
204/2S-W
2/7ECD
2/7W-W
2/7S
Frontage Road
SR 2 WB
2/7N
2/7A
US 2 EB
2/6S
20th St SE
CAVALERO CORNER
INTERCHANGE
JCT US 2 & SR 204

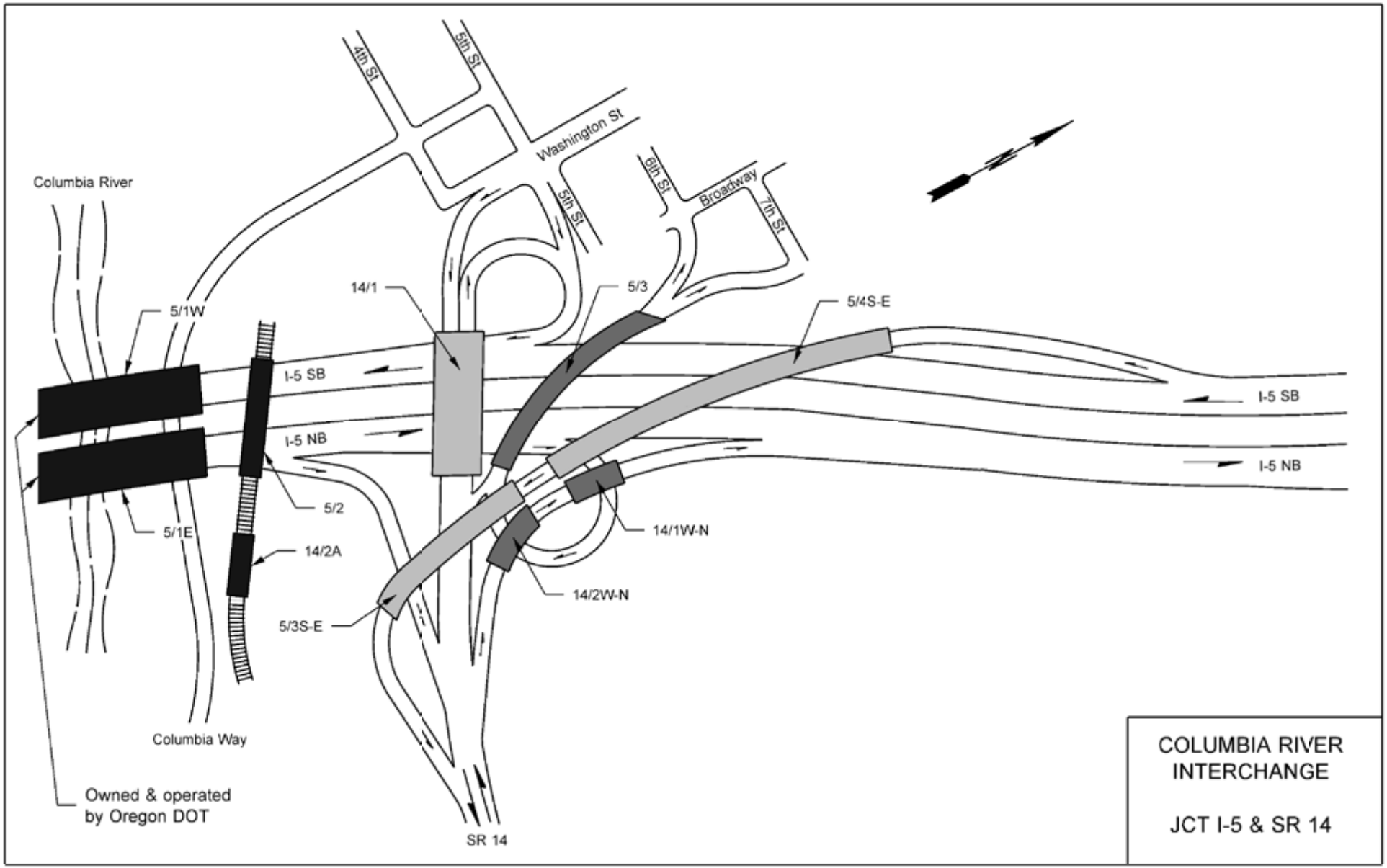
4th St
5th St
Washington St
6th St
Broadway
7th St
5th St
Columbia River
14/1
5/3
5/4S-E
5/1W
I-5 SB
I-5 NB
I-5 SB
I-5 NB
5/2
5/1E
14/2A
14/1W-N
14/2W-N
5/3S-E
Columbia Way
Owned & operated
by Oregon DOT
SR 14
COLUMBIA RIVER
INTERCHANGE
JCT I-5 & SR 14

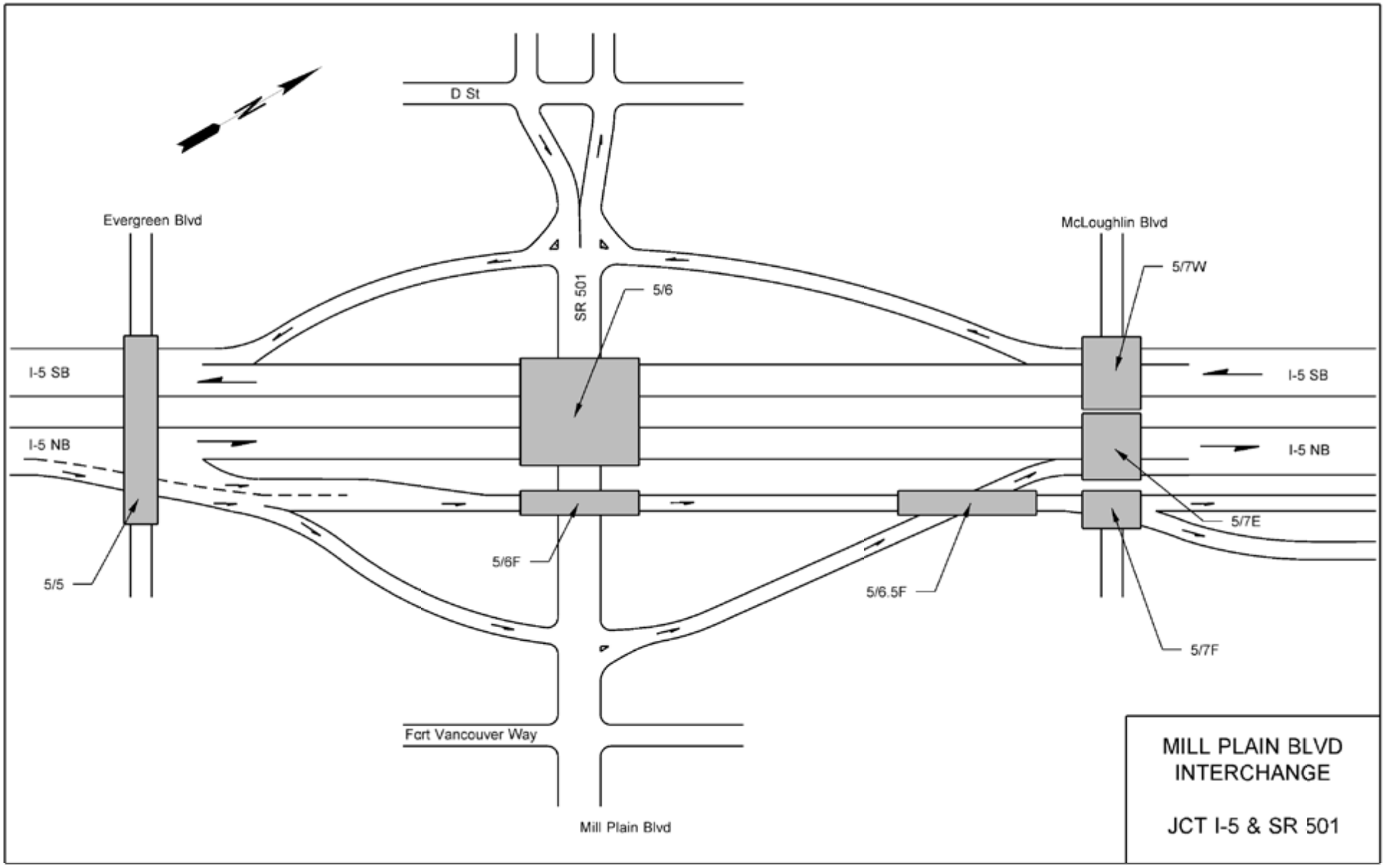
D St
Evergreen Blvd
McLoughlin Blvd
SR 501
5/6
5/7W
I-5 SB
I-5 SB
I-5 NB
I-5 NB
5/7E
5/6F
5/5
5/6.5F
5/7F
Fort Vancouver Way
Mill Plain Blvd
MILL PLAIN BLVD
INTERCHANGE
JCT I-5 & SR 501

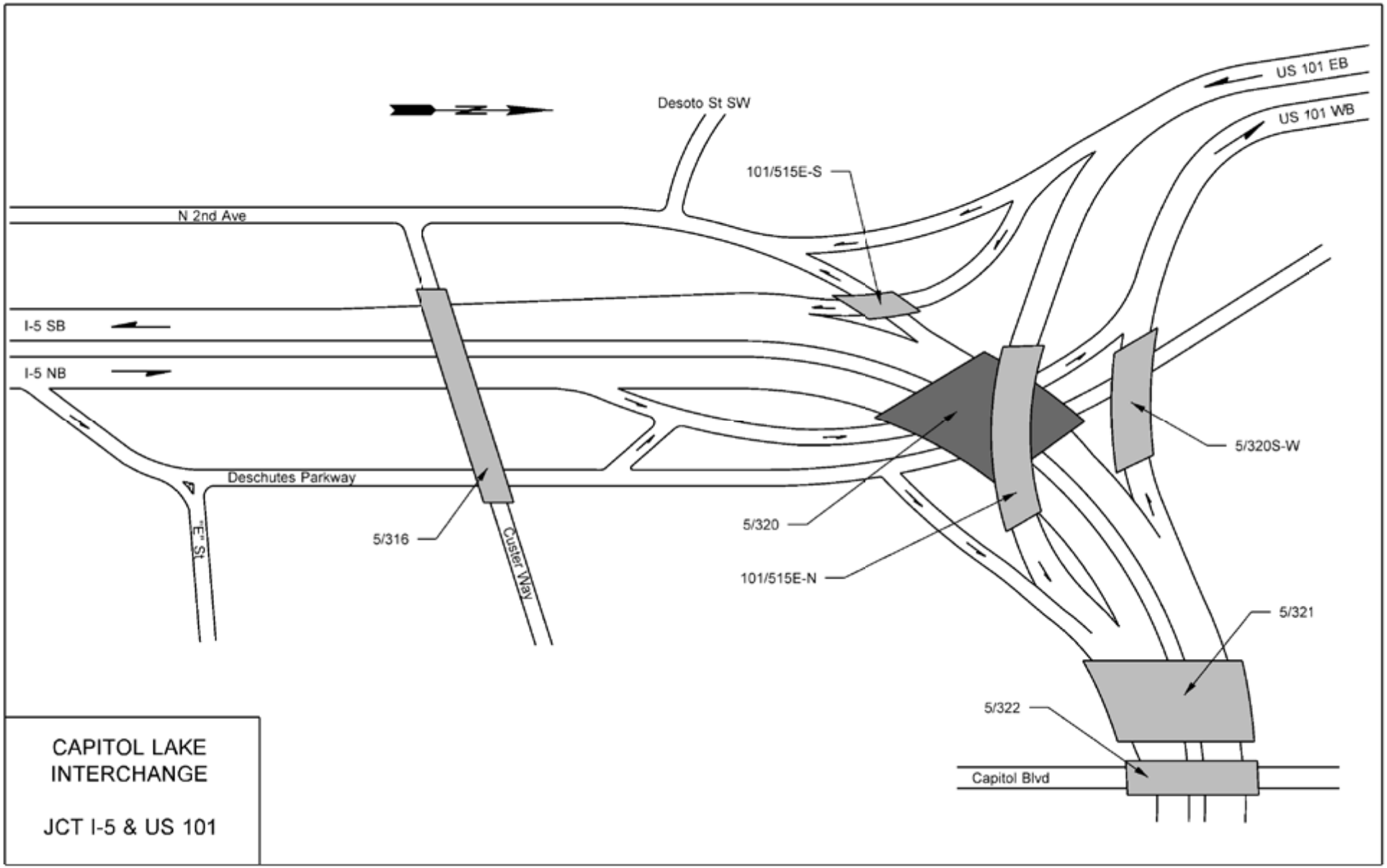
Desoto St SW
US 101 EB
US 101 WB
101/515E-S
N 2nd Ave
I-5 SB
I-5 NB
5/320S-W
Deschutes Parkway
"E" St
5/316
Custer Way
5/320
101/515E-N
5/321
5/322
Capitol Blvd
CAPITOL LAKE
INTERCHANGE
JCT I-5 & US 101

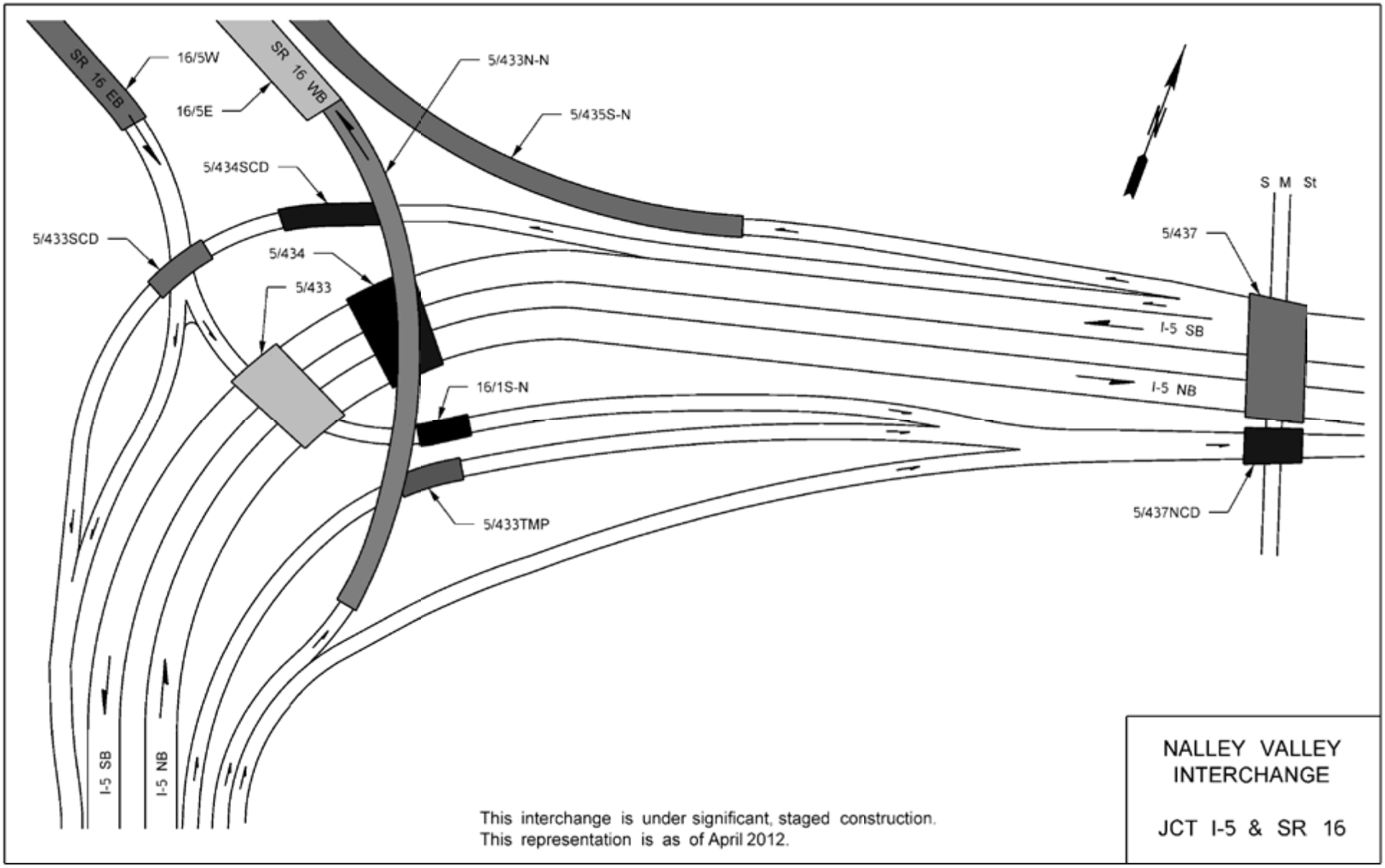
SR 16 EB
16/5W
SR 16 WB
16/5E
5/433N-N
5/435S-N
5/434SCD
5/433SCD
5/434
5/433
16/1S-N
5/433TMP
S M St
5/437
I-5 SB
I-5 NB
5/437NCD
I-5 SB
I-5 NB
This interchange is under significant, staged construction.
This representation is as of April 2012.
NALLEY VALLEY
INTERCHANGE
JCT I-5 & SR 16

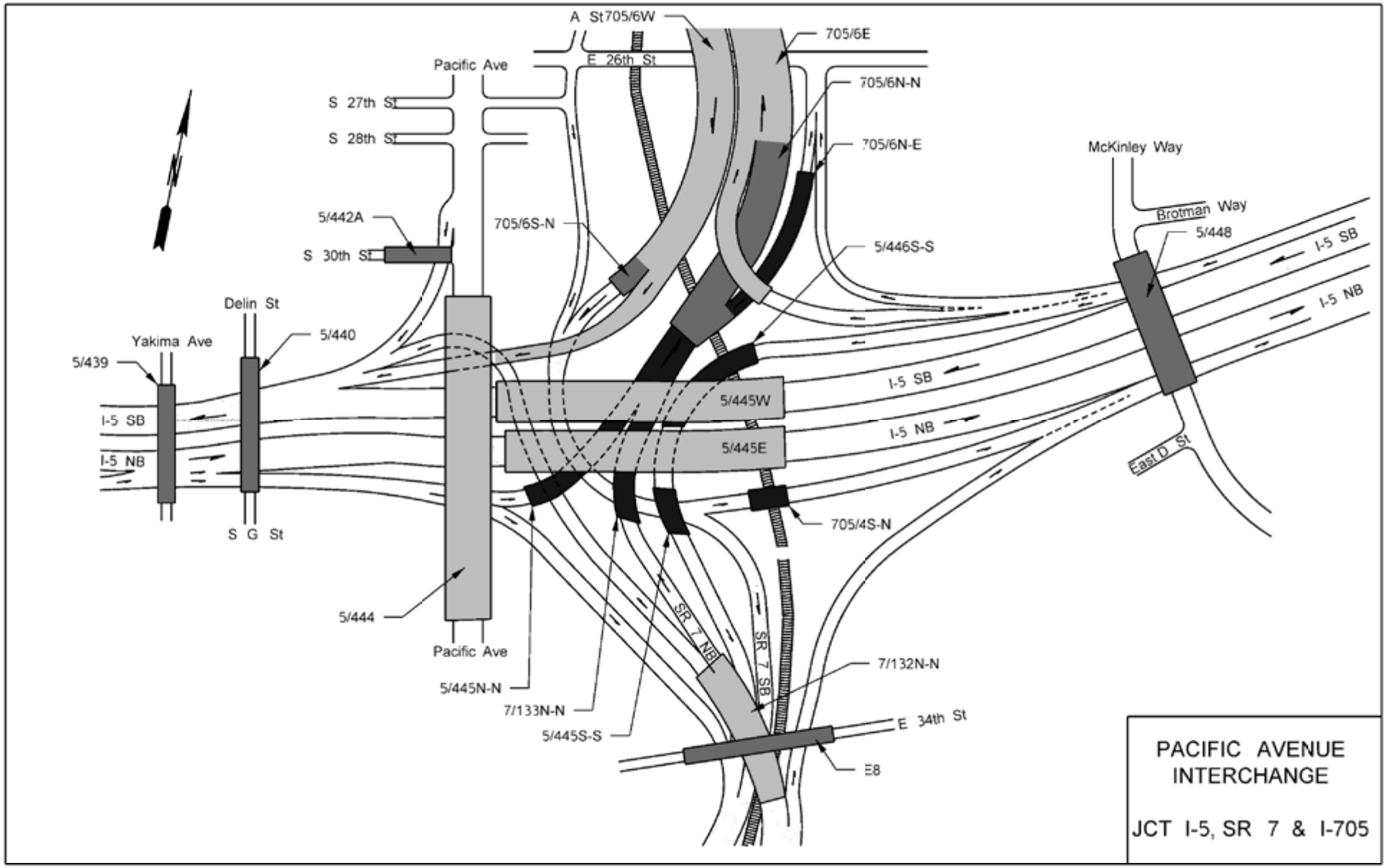
A St705/6W
705/6E
E 26th St
Pacific Ave
705/6N-N
S 27th St
S 28th St
705/6N-E
McKinley Way
5/442A
705/6S-N
Brotman Way
5/448
S 30th St
5/446S-S
I-5 SB
I-5 NB
Delin St
5/440
Yakima Ave
5/439
I-5 SB
5/445W
I-5 SB
I-5 NB
5/445E
I-5 NB
East D St
705/4S-N
S G St
5/444
SR 7 NB
SR 7 SB
Pacific Ave
7/132N-N
5/445N-N
7/133N-N
E 34th St
5/445S-S
E8
PACIFIC AVENUE
INTERCHANGE
JCT I-5, SR 7 & I-705

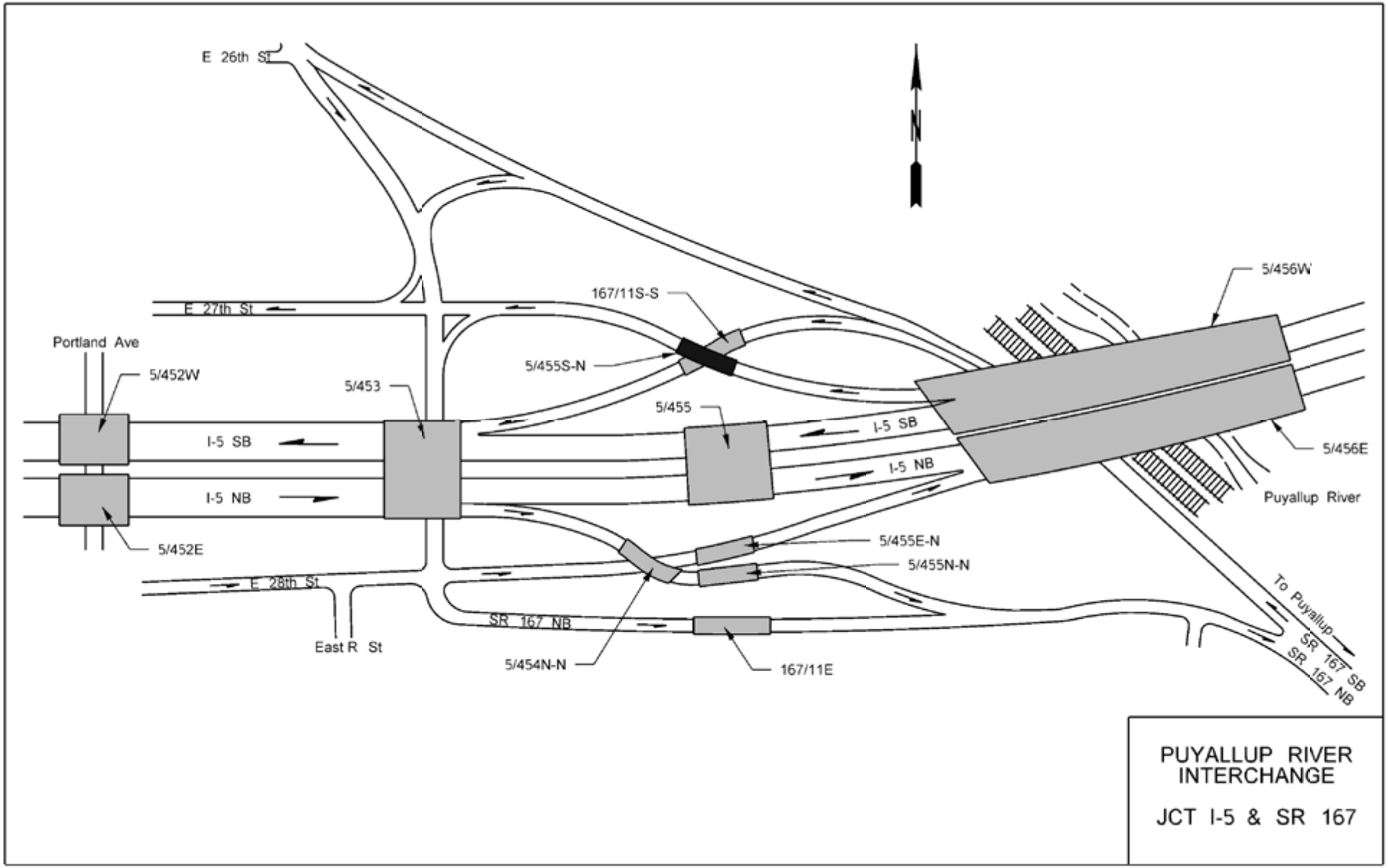
E 26th St
N
E 27th St
Portland Ave
5/452W
5/453
167/11S-S
5/455S-N
5/455
5/456W
I-5 SB
I-5 NB
I-5 SB
I-5 NB
5/456E
Puyallup River
5/452E
5/455E-N
5/455N-N
E 28th St
SR 167 NB
East R St
5/454N-N
167/11E
To Puyallup
SR 167 SB
SR 167 NB
PUYALLUP RIVER
INTERCHANGE
JCT I-5 & SR 167

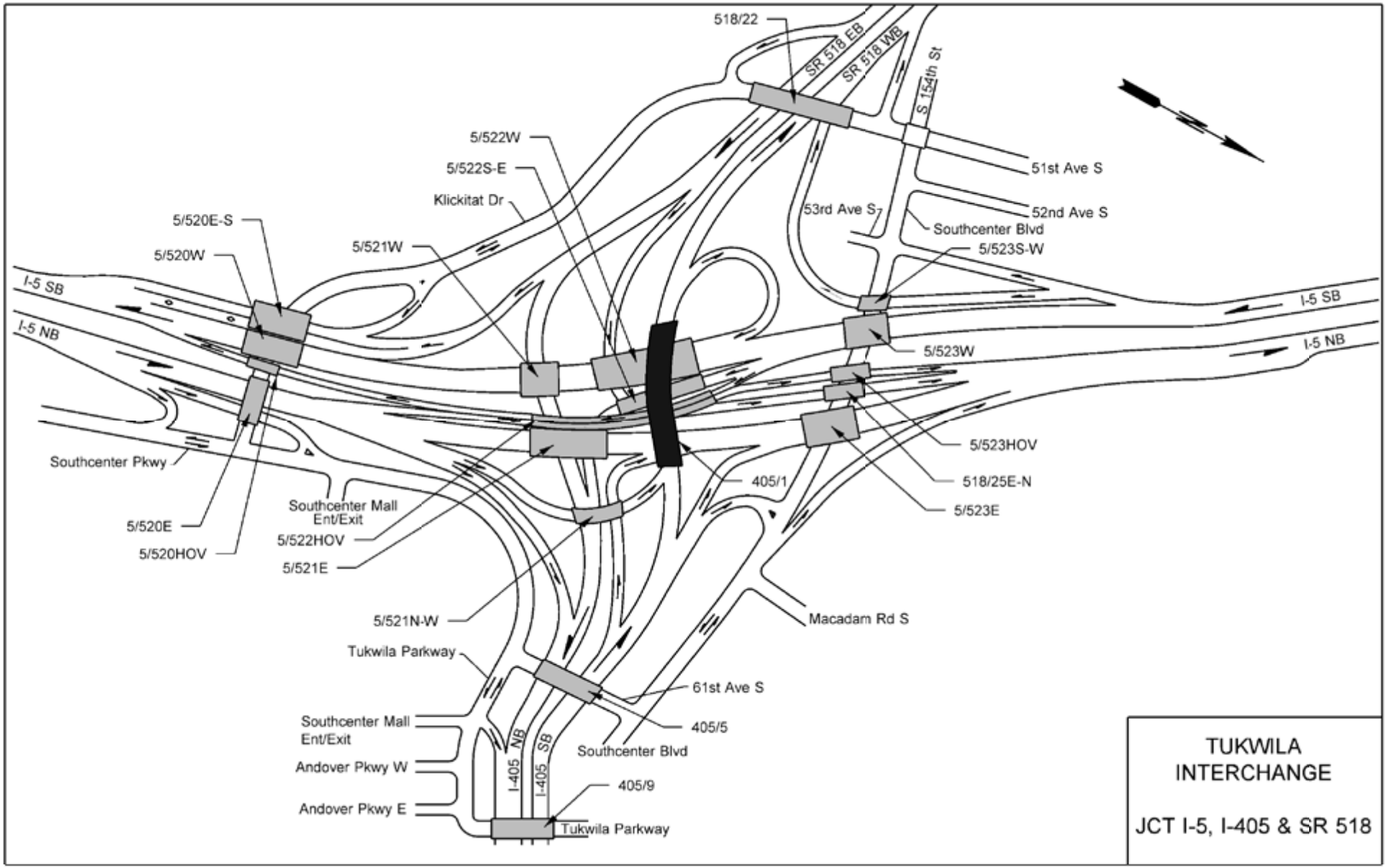
518/22
SR 518 EB
SR 518 WB
S 154th St
51st Ave S
52nd Ave S
53rd Ave S
Southcenter Blvd
5/523S-W
5/522W
5/522S-E
Klickitat Dr
5/520E-S
5/520W
5/521W
I-5 SB
I-5 NB
5/523W
5/523HOV
518/25E-N
5/523E
405/1
Southcenter Pkwy
Southcenter Mall Ent/Exit
5/520E
5/520HOV
5/522HOV
5/521E
5/521N-W
Macadam Rd S
Tukwila Parkway
61st Ave S
405/5
Southcenter Mall Ent/Exit
Andover Pkwy W
Andover Pkwy E
I-405 NB
I-405 SB
405/9
Tukwila Parkway
TUKWILA INTERCHANGE
JCT I-5, I-405 & SR 518

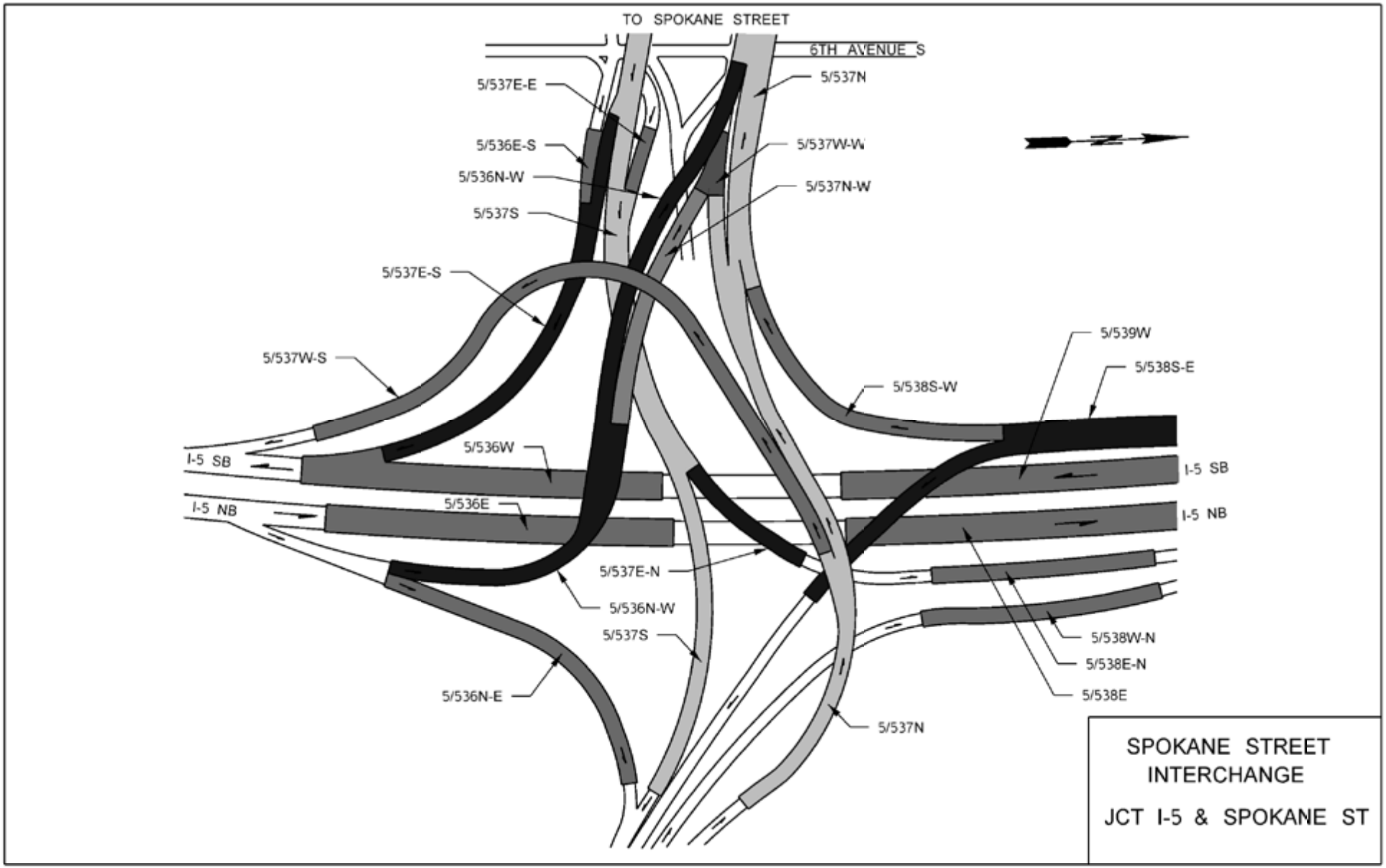
TO SPOKANE STREET
6TH AVENUE S
5/537E-E
5/537N
5/536E-S
5/537W-W
5/536N-W
5/537N-W
5/537S
5/537E-S
5/537W-S
5/539W
5/538S-E
5/538S-W
5/536W
I-5 SB
I-5 SB
I-5 NB
5/536E
I-5 NB
5/537E-N
5/536N-W
5/537S
5/538W-N
5/538E-N
5/538E
5/536N-E
5/537N
SPOKANE STREET
INTERCHANGE
JCT I-5 & SPOKANE ST

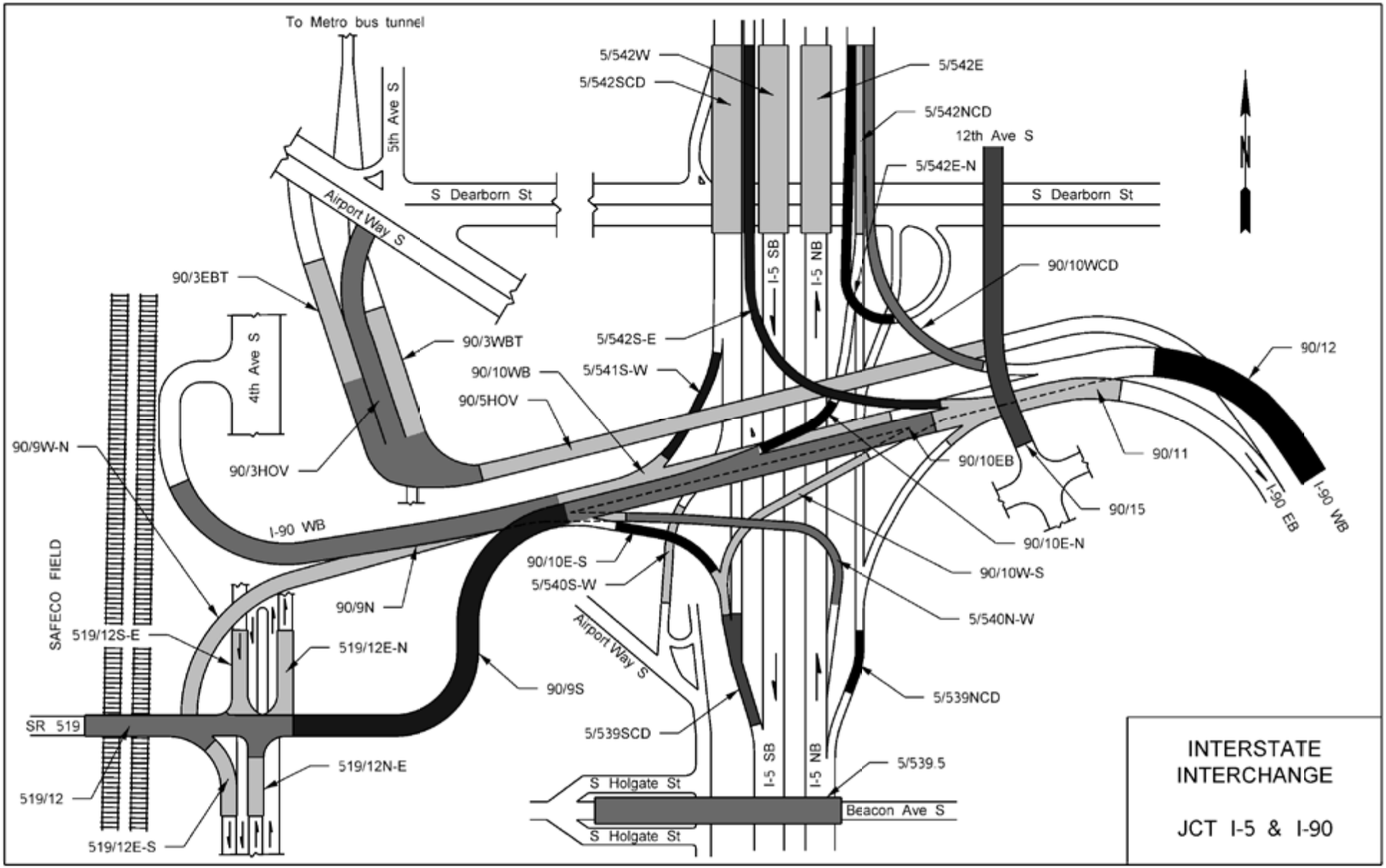
To Metro bus tunnel
5th Ave S
S Dearborn St
Airport Way S
5/542W
5/542SCD
5/542E
5/542NCD
12th Ave S
5/542E-N
S Dearborn St
N
90/3EBT
90/3WBT
4th Ave S
90/3HOV
90/10WB
90/5HOV
5/542S-E
5/541S-W
I-5 SB
I-5 NB
90/10WCD
90/12
90/11
90/10EB
90/15
90/10E-N
90/10W-S
5/540N-W
I-90 EB
I-90 WB
90/9W-N
I-90 WB
SAFECO FIELD
90/9N
90/10E-S
5/540S-W
519/12S-E
519/12E-N
Airport Way S
90/9S
5/539NCD
SR 519
5/539SCD
519/12N-E
5/539.5
S Holgate St
Beacon Ave S
S Holgate St
519/12
519/12E-S
INTERSTATE
INTERCHANGE
JCT I-5 & I-90

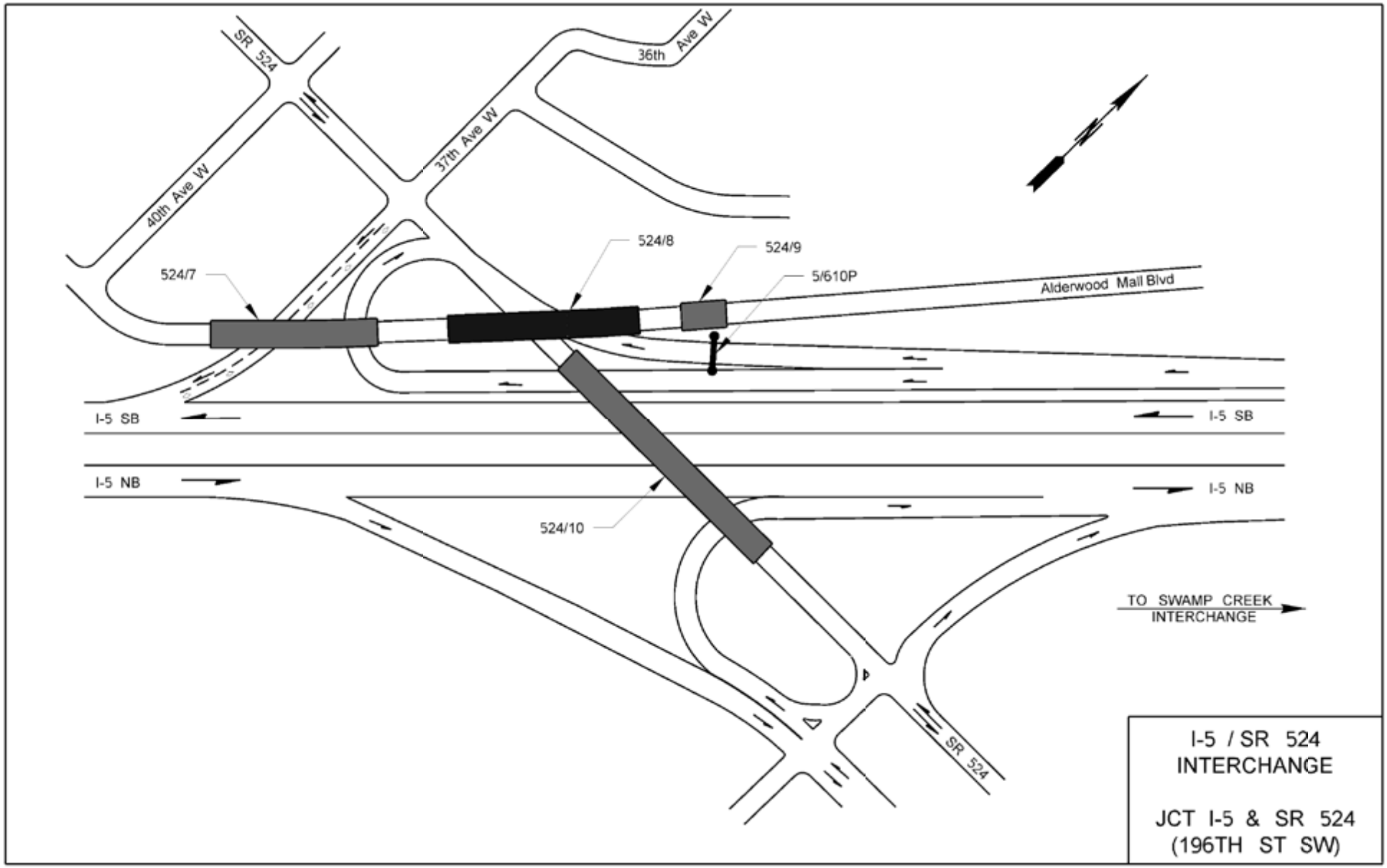
SR 524
36th Ave W
37th Ave W
40th Ave W
524/7
524/8
524/9
5/610P
Alderwood Mall Blvd
I-5 SB
I-5 SB
I-5 NB
I-5 NB
524/10
TO SWAMP CREEK
INTERCHANGE
SR 524
I-5 / SR 524
INTERCHANGE
JCT I-5 & SR 524
(196TH ST SW)

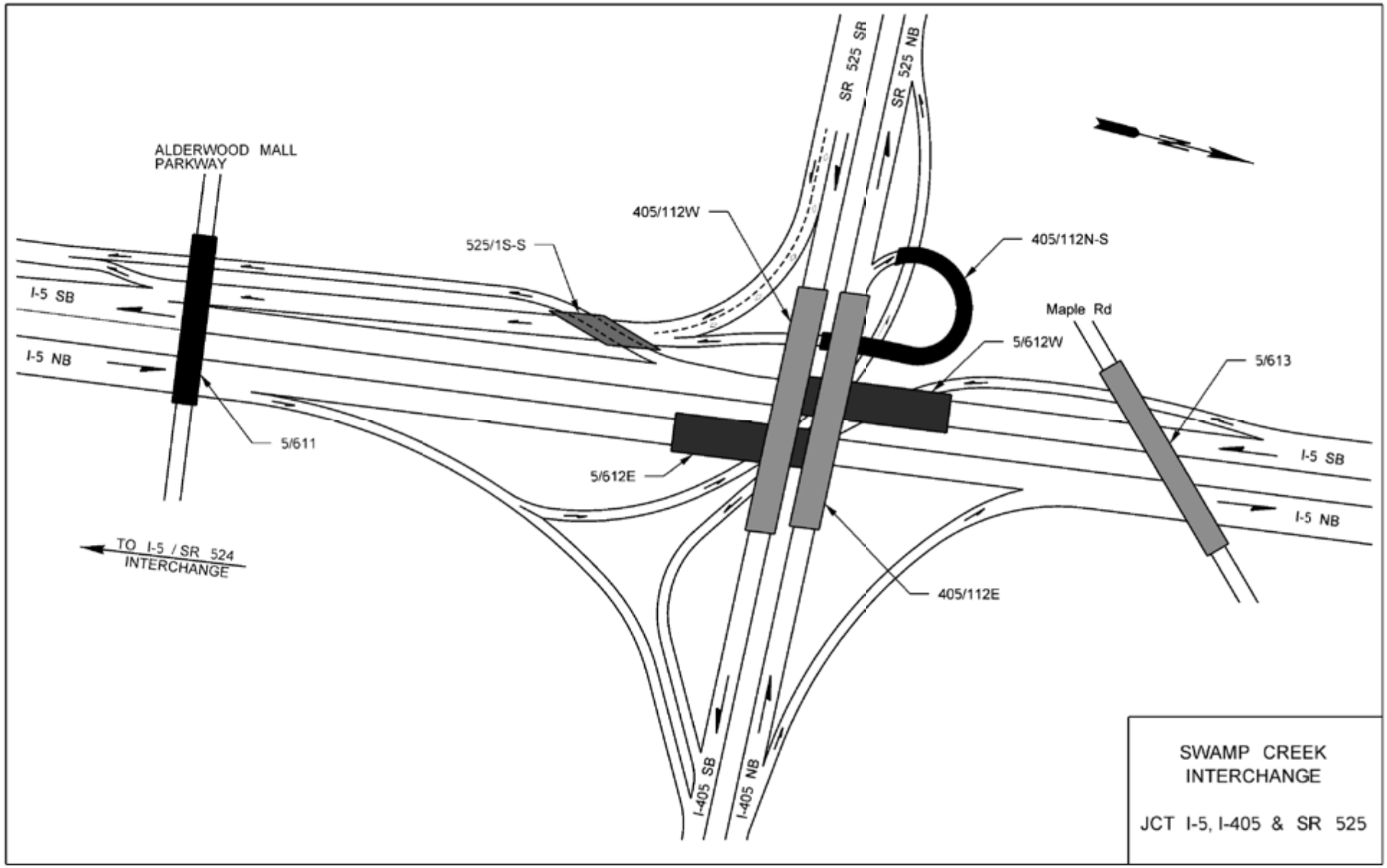
ALDERWOOD MALL PARKWAY
SR 525 SR
SR 525 NB
405/112W
525/1S-S
405/112N-S
I-5 SB
I-5 NB
Maple Rd
5/612W
5/613
5/611
5/612E
I-5 SB
I-5 NB
TO I-5 / SR 524 INTERCHANGE
405/112E
I-405 SB
I-405 NB
SWAMP CREEK INTERCHANGE
JCT I-5, I-405 & SR 525

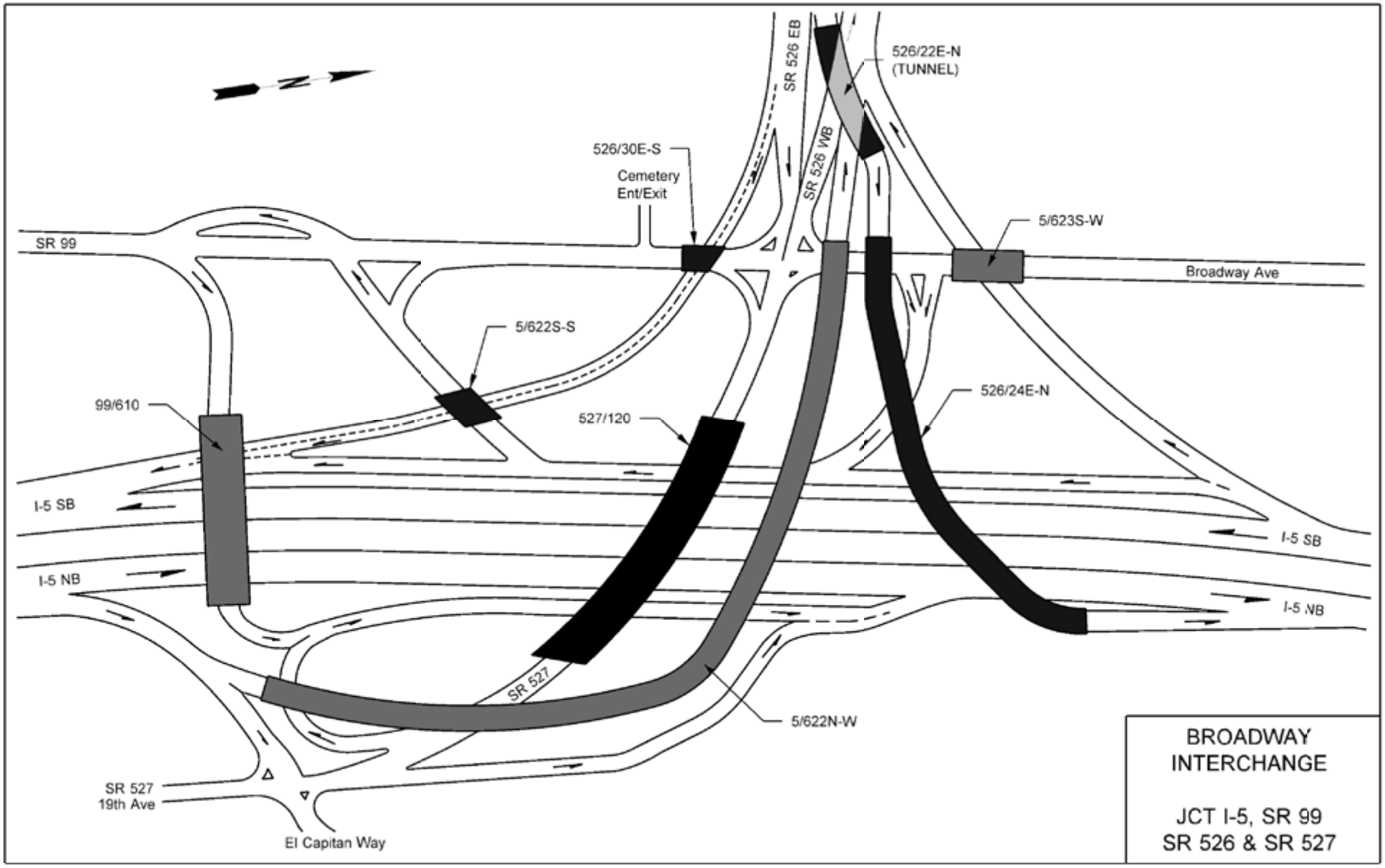
N
SR 526 EB
526/22E-N
(TUNNEL)
526/30E-S
Cemetery
Ent/Exit
SR 526 WB
5/623S-W
SR 99
Broadway Ave
5/622S-S
526/24E-N
99/610
527/120
I-5 SB
I-5 SB
I-5 NB
I-5 NB
SR 527
5/622N-W
SR 527
19th Ave
El Capitan Way
BROADWAY
INTERCHANGE
JCT I-5, SR 99
SR 526 & SR 527

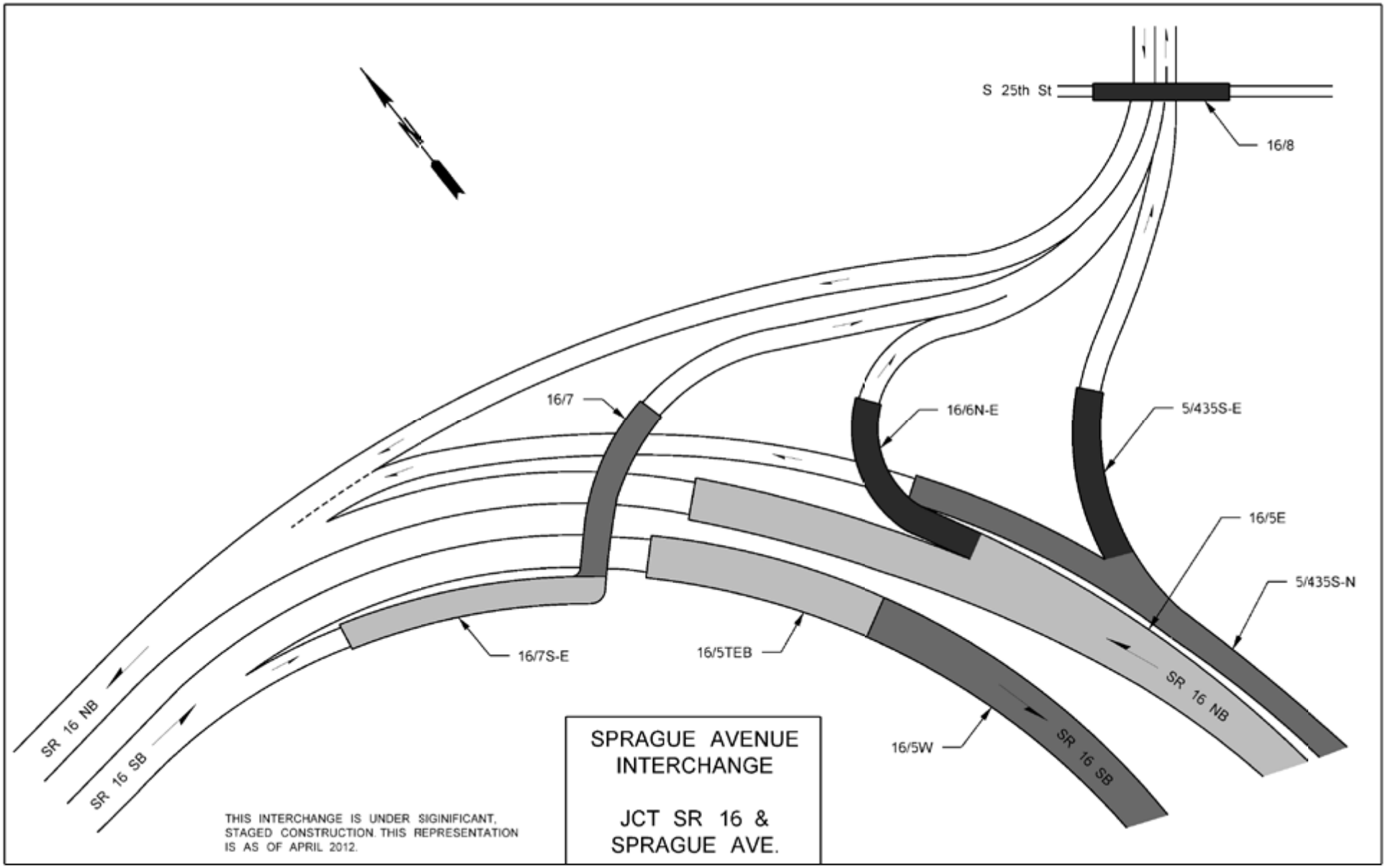
S 25th St
16/8
16/7
16/6N-E
5/435S-E
16/5E
5/435S-N
16/7S-E
16/5TEB
16/5W
SR 16 NB
SR 16 SB
SR 16 NB
SR 16 SB
THIS INTERCHANGE IS UNDER SIGINIFICANT, STAGED CONSTRUCTION. THIS REPRESENTATION IS AS OF APRIL 2012.
SPRAGUE AVENUE INTERCHANGE
JCT SR 16 & SPRAGUE AVE.

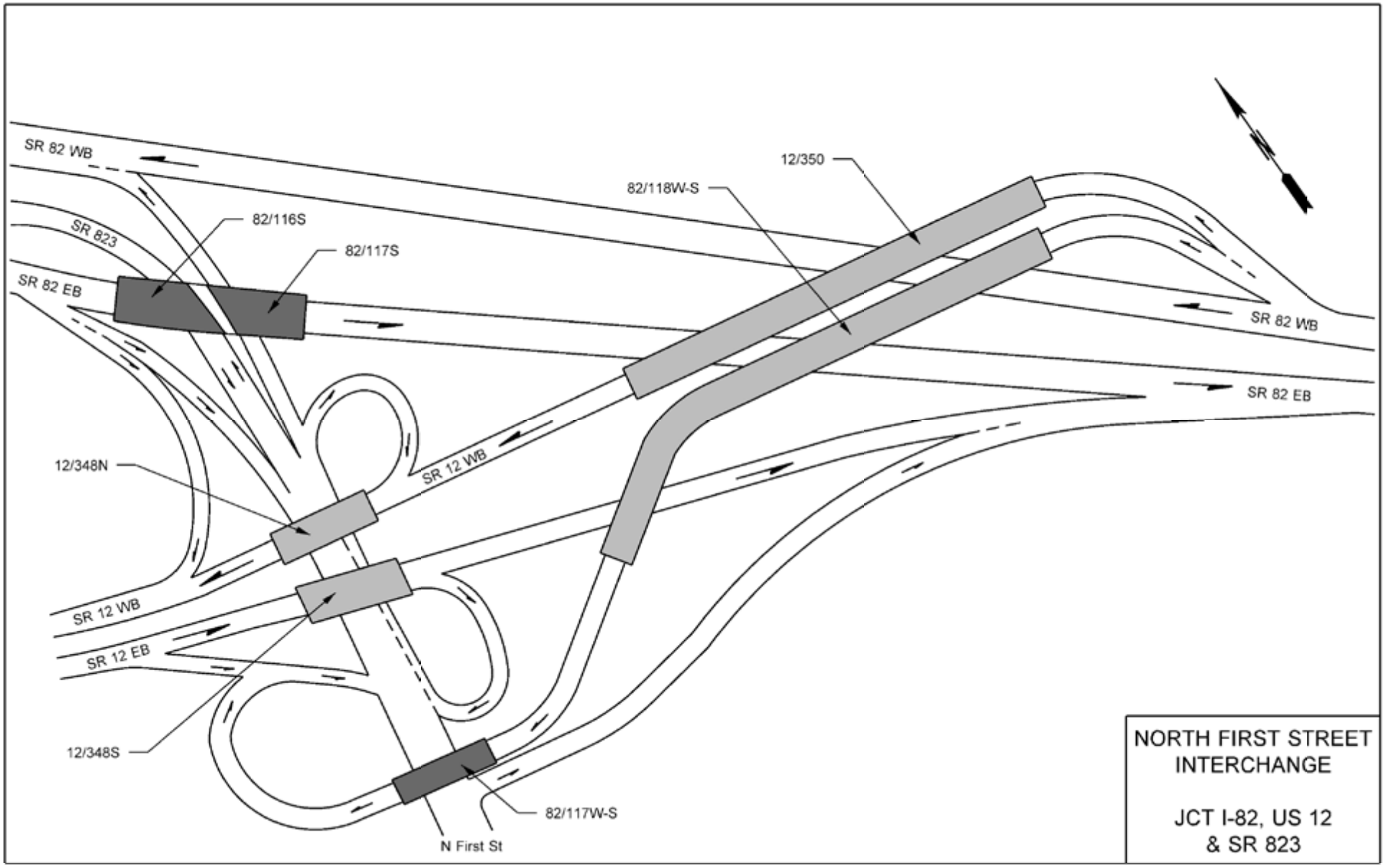
SR 82 WB
SR 823
SR 82 EB
82/116S
82/117S
12/350
82/118W-S
SR 82 WB
SR 82 EB
12/348N
SR 12 WB
SR 12 WB
SR 12 EB
12/348S
82/117W-S
N First St
NORTH FIRST STREET
INTERCHANGE
JCT I-82, US 12
& SR 823

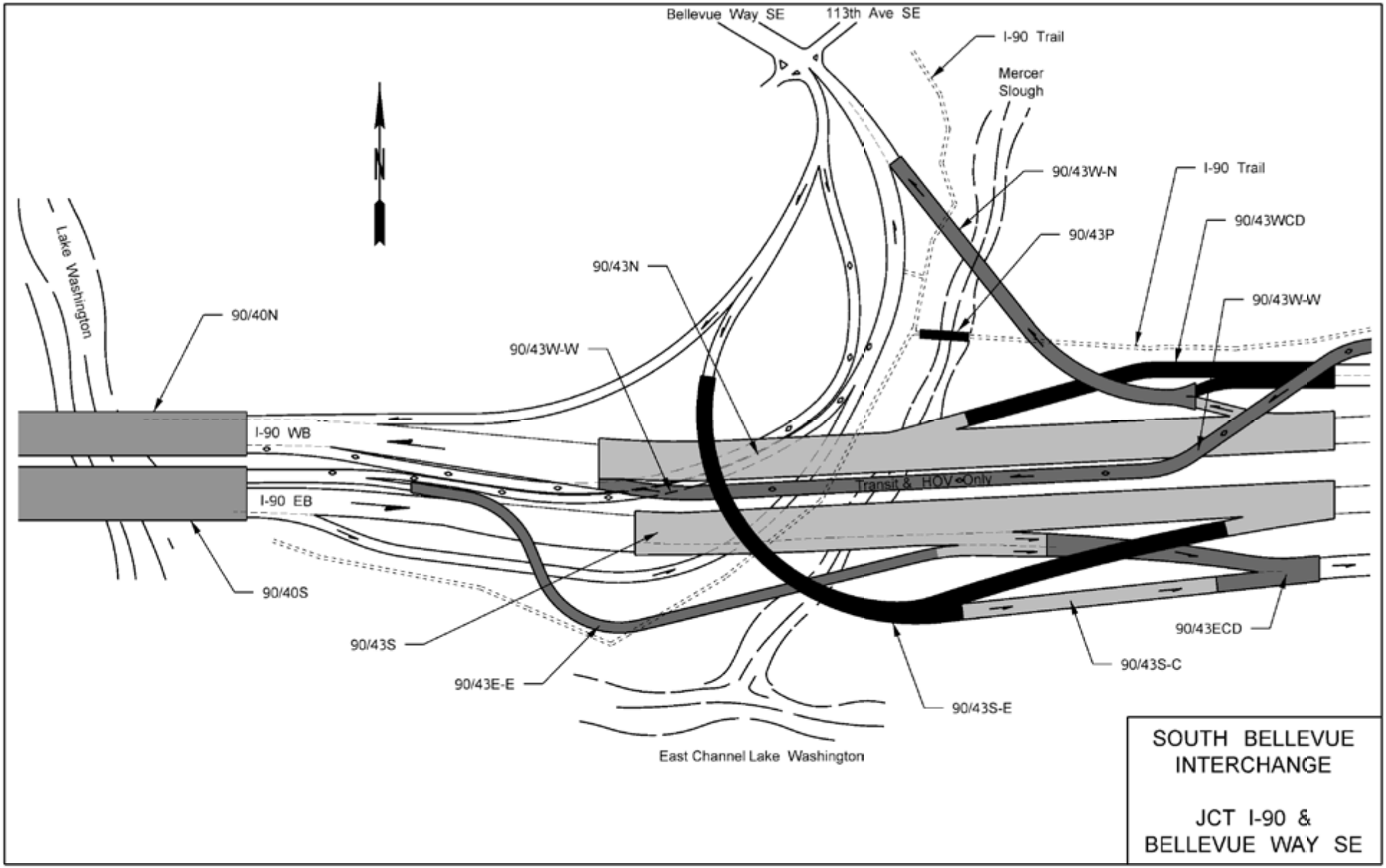
Bellevue Way SE
113th Ave SE
I-90 Trail
Mercer Slough
N
90/43W-N
I-90 Trail
90/43WCD
90/43P
90/43W-W
Lake Washington
90/40N
90/43N
90/43W-W
I-90 WB
I-90 EB
Transit & HOV Only
90/40S
90/43S
90/43E-E
90/43S-E
90/43S-C
90/43ECD
East Channel Lake Washington
SOUTH BELLEVUE INTERCHANGE
JCT I-90 & BELLEVUE WAY SE

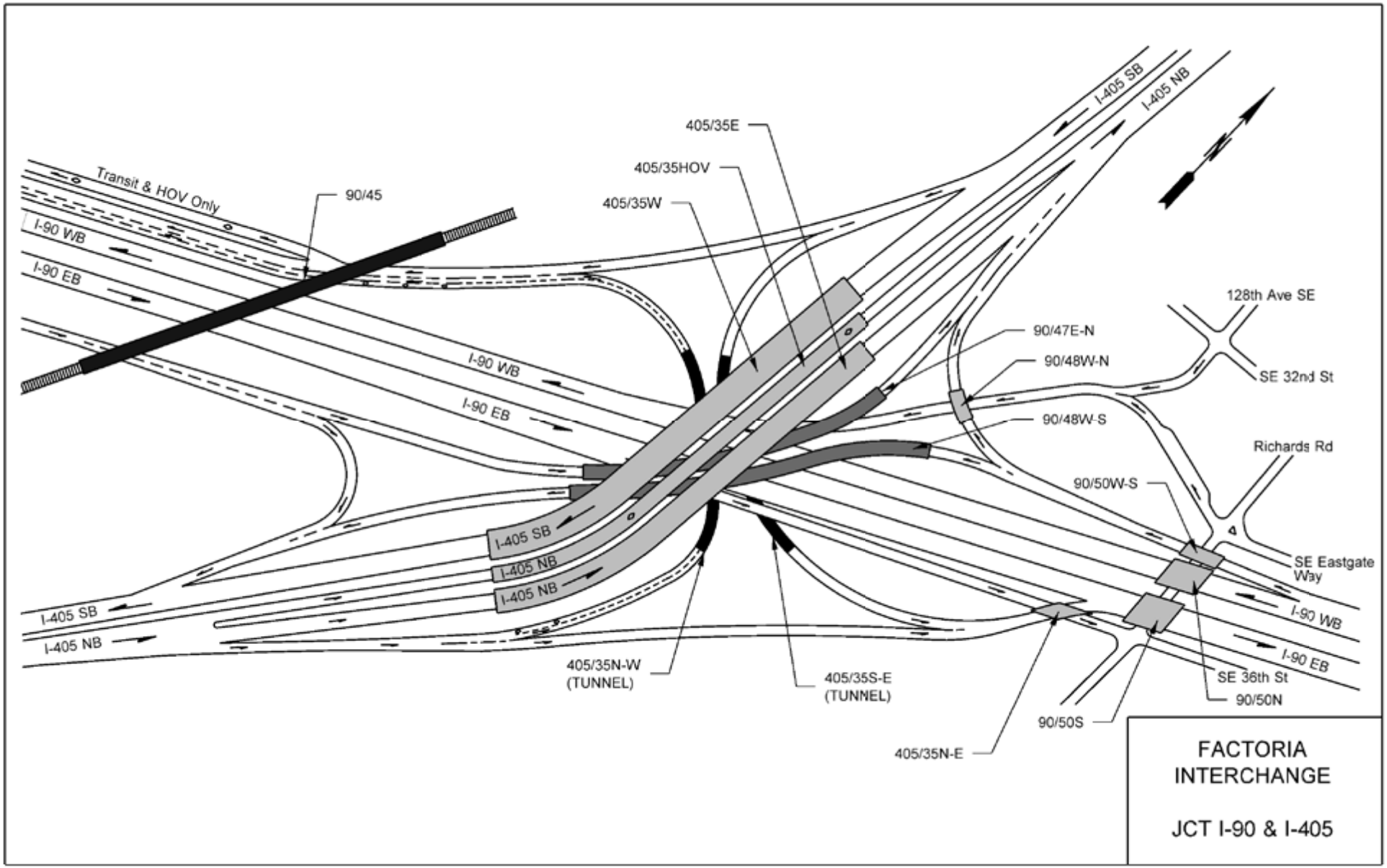
Transit & HOV Only
90/45
I-90 WB
I-90 EB
405/35E
405/35HOV
405/35W
I-405 SB
I-405 NB
I-90 WB
I-90 EB
I-405 SB
I-405 NB
I-405 NB
I-405 SB
I-405 NB
128th Ave SE
90/47E-N
90/48W-N
SE 32nd St
90/48W-S
Richards Rd
90/50W-S
SE Eastgate Way
I-90 WB
I-90 EB
SE 36th St
90/50N
90/50S
405/35N-W (TUNNEL)
405/35S-E (TUNNEL)
405/35N-E
FACTORIA INTERCHANGE
JCT I-90 & I-405

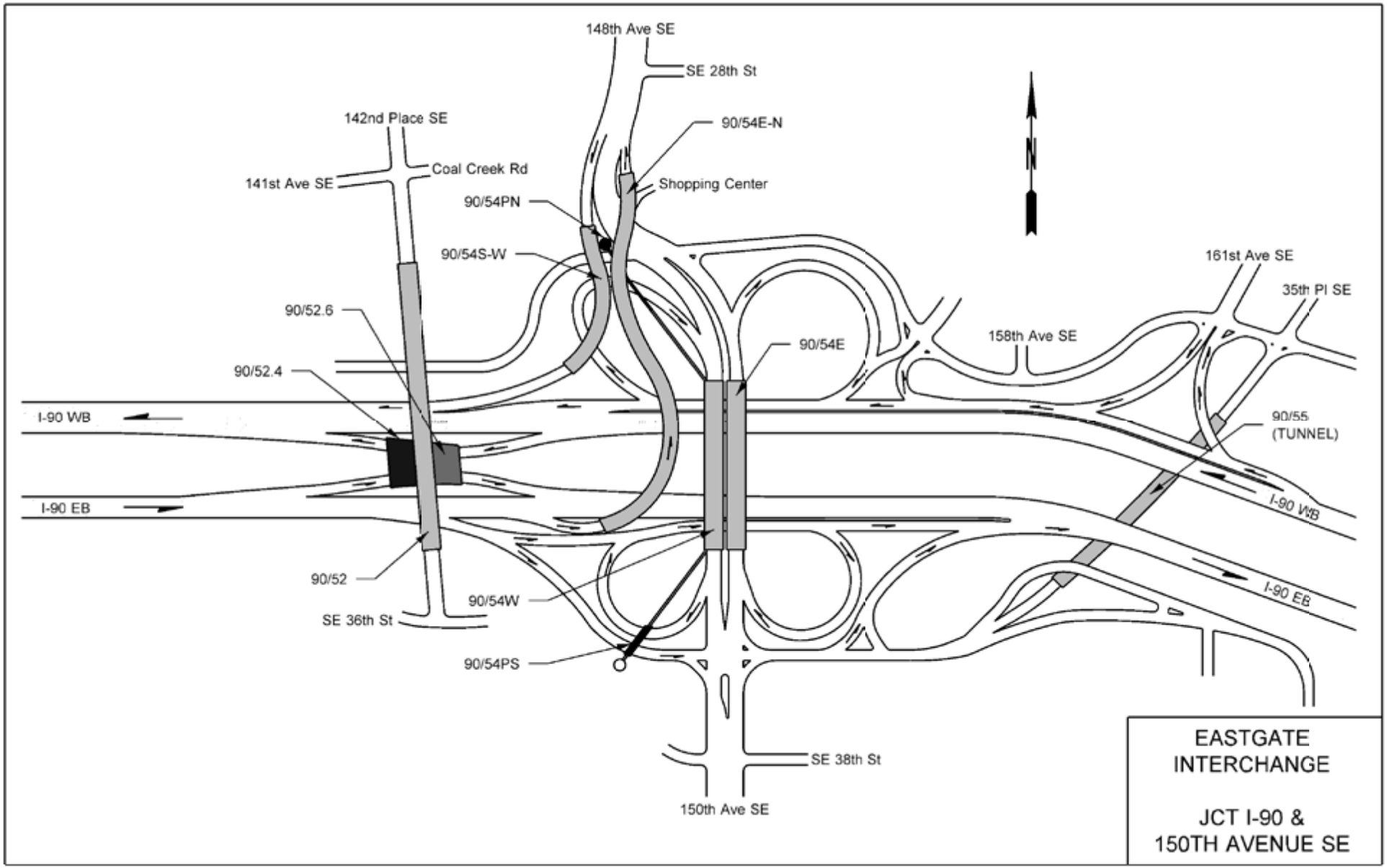
148th Ave SE
SE 28th St
142nd Place SE
90/54E-N
Coal Creek Rd
141st Ave SE
Shopping Center
90/54PN
90/54S-W
161st Ave SE
35th Pl SE
90/52.6
158th Ave SE
90/54E
90/52.4
I-90 WB
90/55
(TUNNEL)
I-90 EB
I-90 WB
90/52
90/54W
I-90 EB
SE 36th St
90/54PS
SE 38th St
150th Ave SE
EASTGATE
INTERCHANGE
JCT I-90 &
150TH AVENUE SE

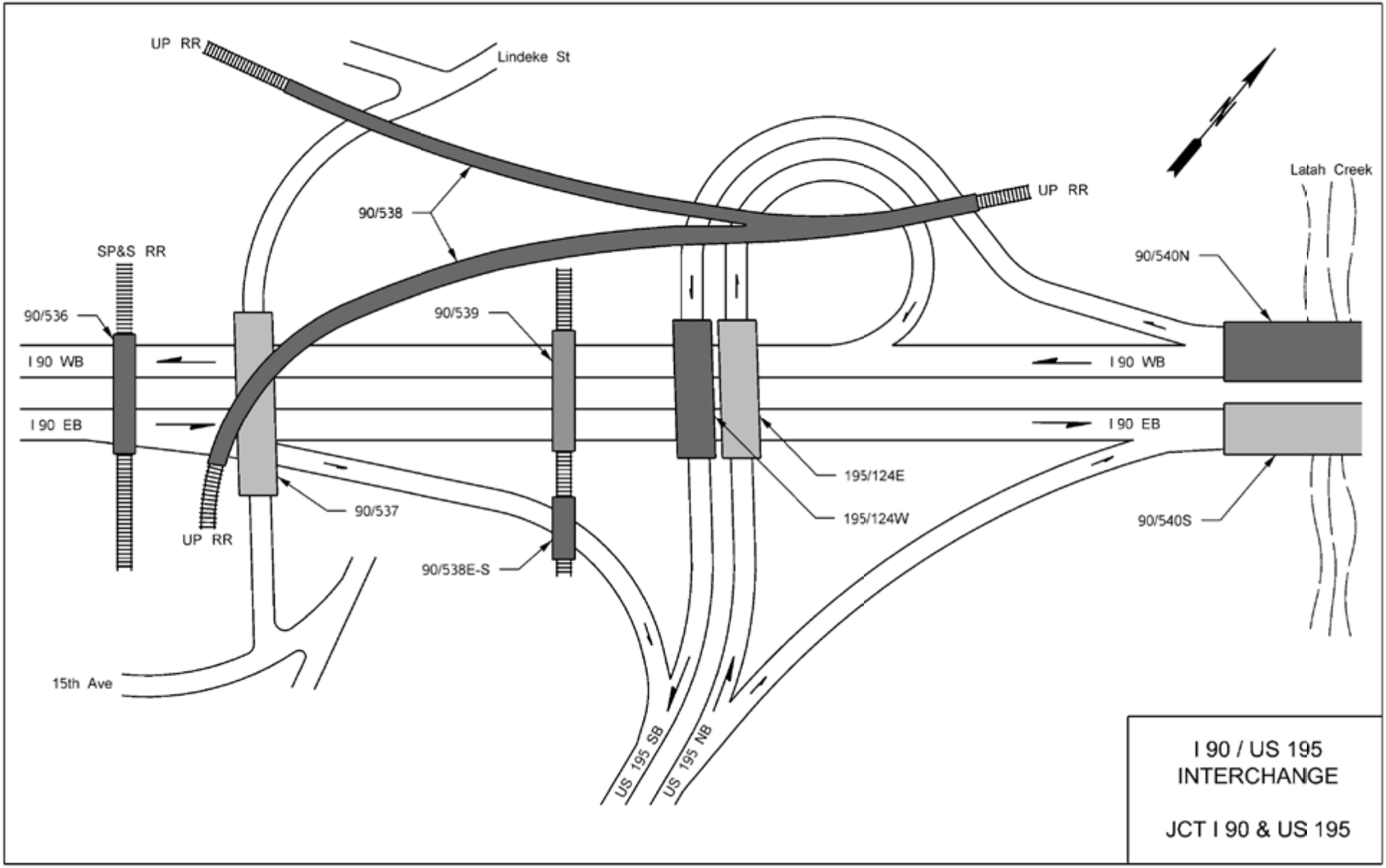
UP RR
Lindeke St
90/538
UP RR
Latah Creek
SP&S RR
90/540N
90/536
90/539
I 90 WB
I 90 WB
I 90 EB
I 90 EB
195/124E
195/124W
90/537
90/540S
UP RR
90/538E-S
15th Ave
US 195 SB
US 195 NB
I 90 / US 195
INTERCHANGE
JCT I 90 & US 195

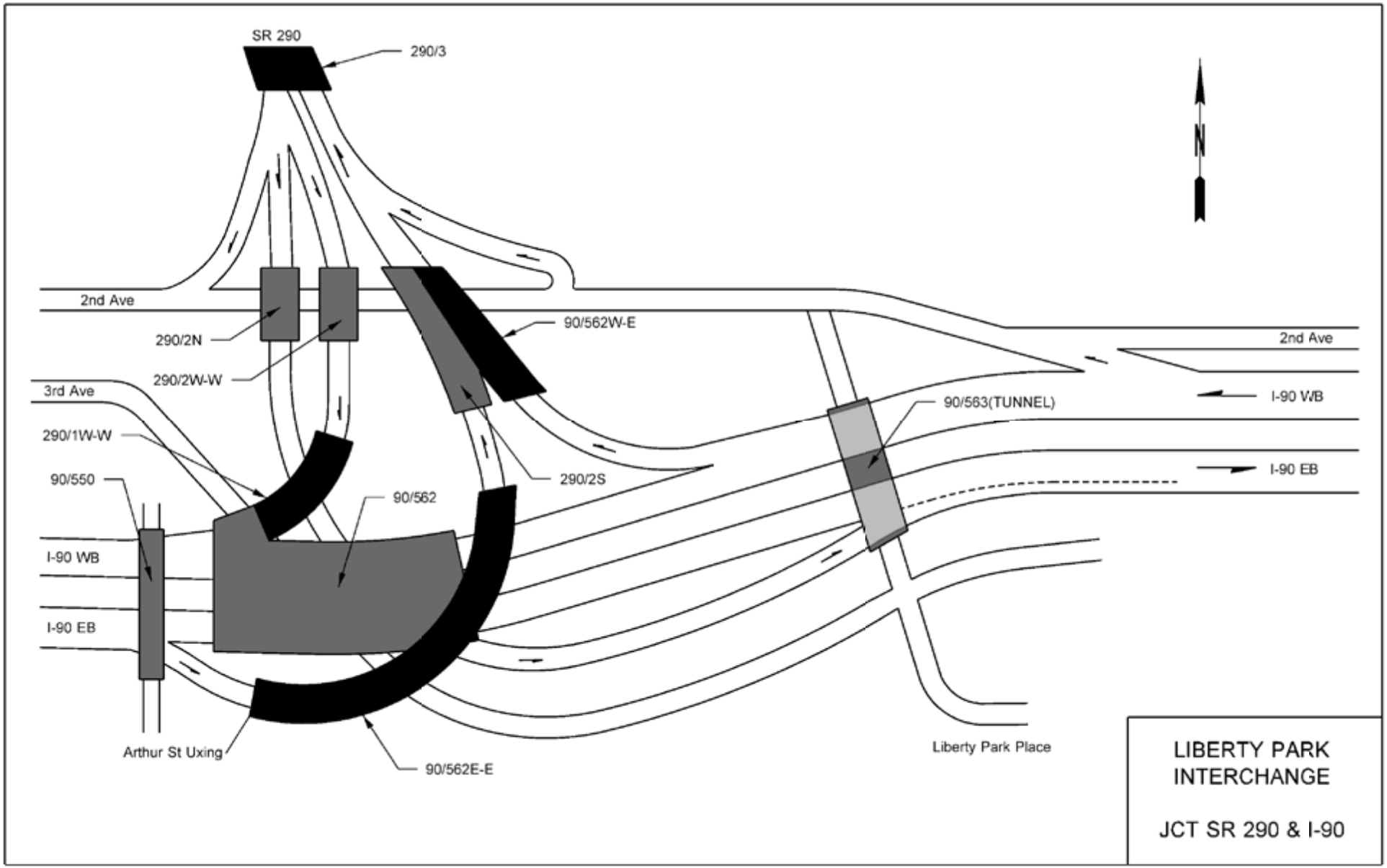
SR 290
290/3
N
2nd Ave
290/2N
290/2W-W
3rd Ave
290/1W-W
90/550
I-90 WB
I-90 EB
90/562W-E
90/562
290/2S
90/563(TUNNEL)
2nd Ave
I-90 WB
I-90 EB
Arthur St Uxing
90/562E-E
Liberty Park Place
LIBERTY PARK
INTERCHANGE
JCT SR 290 & I-90

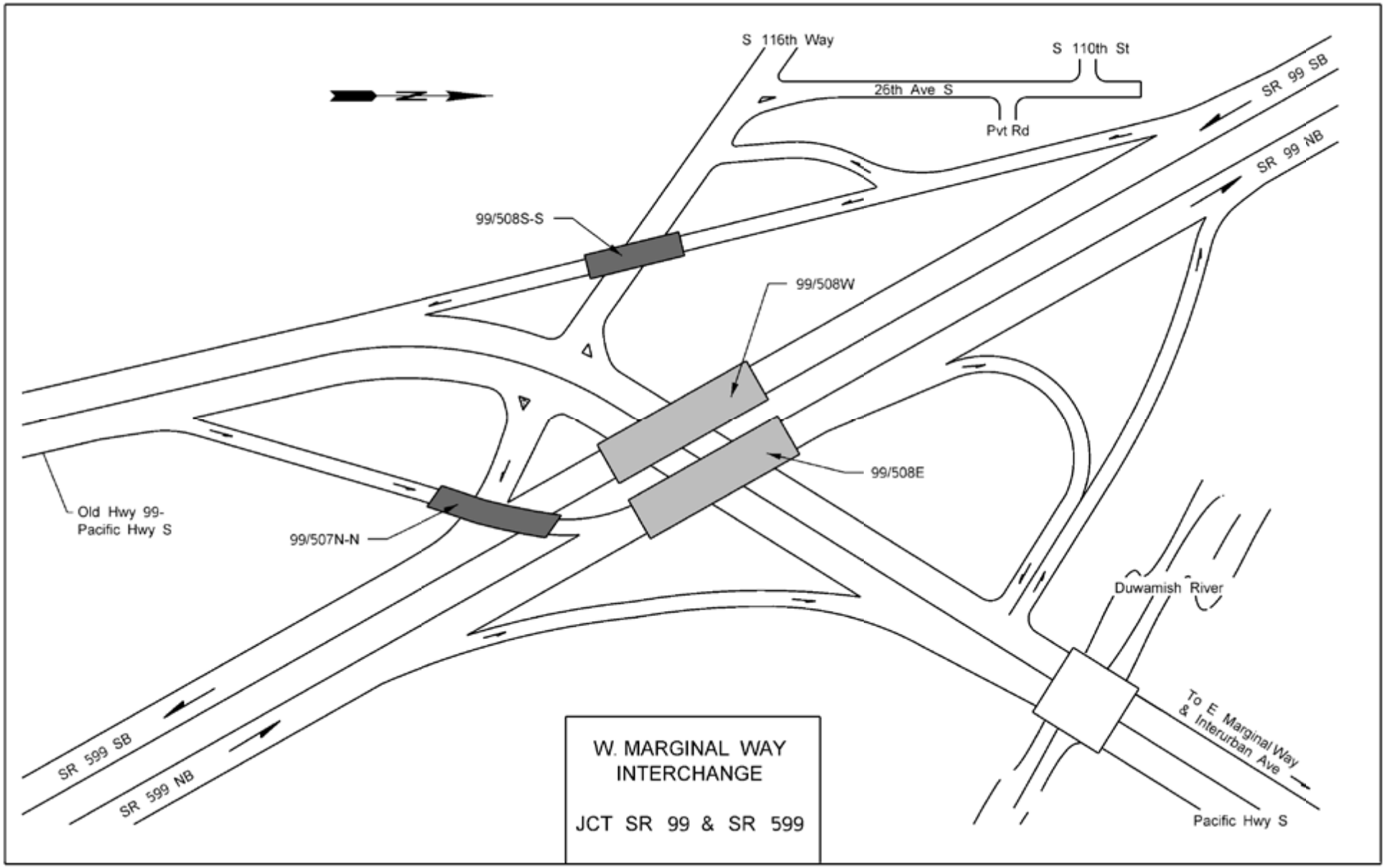
S 116th Way
S 110th St
26th Ave S
Pvt Rd
SR 99 SB
SR 99 NB
99/508S-S
99/508W
99/508E
Old Hwy 99-
Pacific Hwy S
99/507N-N
Duwamish River
To E Marginal Way
& Interurban Ave
Pacific Hwy S
SR 599 SB
SR 599 NB
W. MARGINAL WAY
INTERCHANGE
JCT SR 99 & SR 599

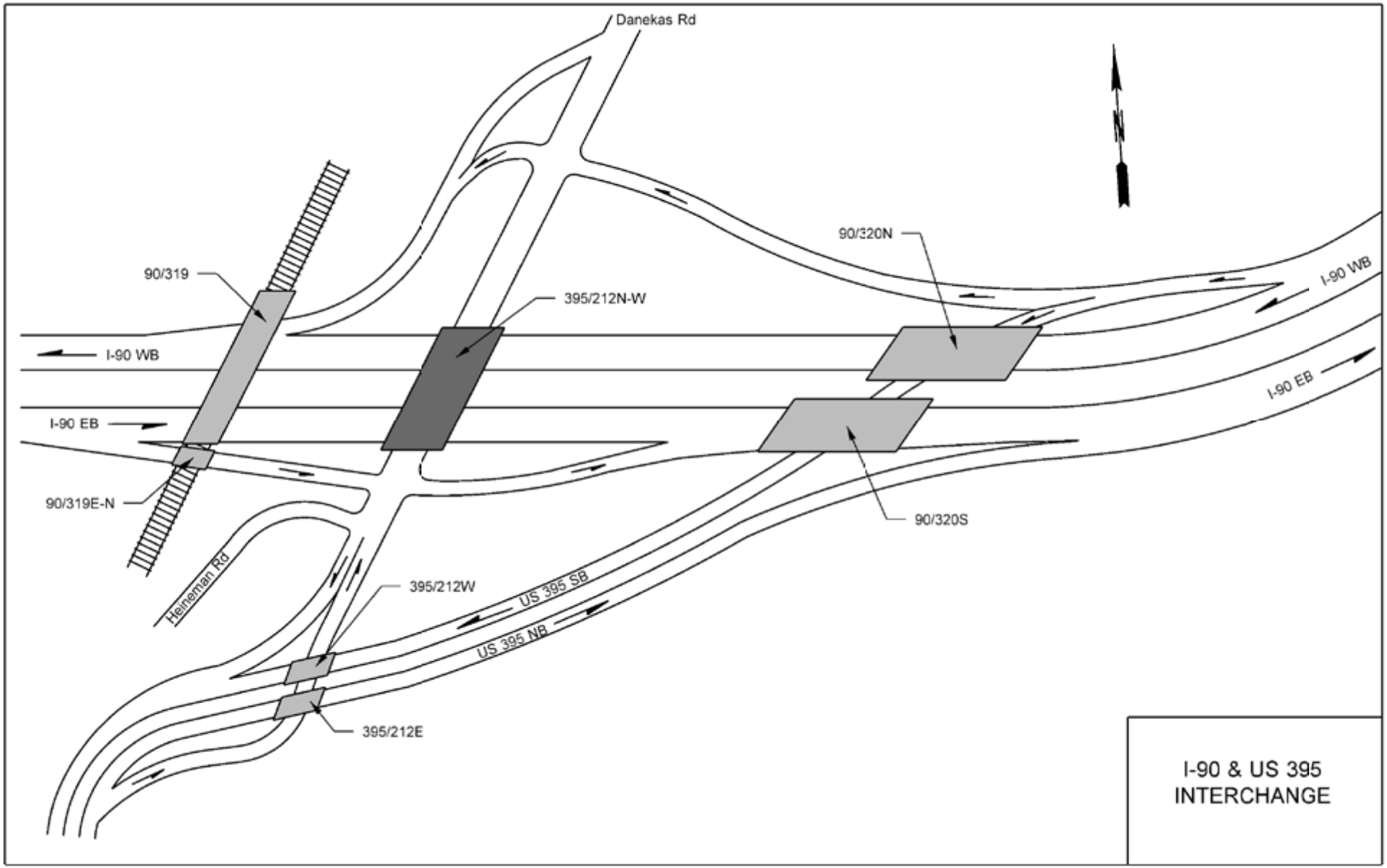
Danekas Rd
90/320N
90/319
395/212N-W
I-90 WB
I-90 WB
I-90 EB
I-90 EB
90/319E-N
90/320S
Heineman Rd
395/212W
US 395 SB
US 395 NB
395/212E
I-90 & US 395
INTERCHANGE

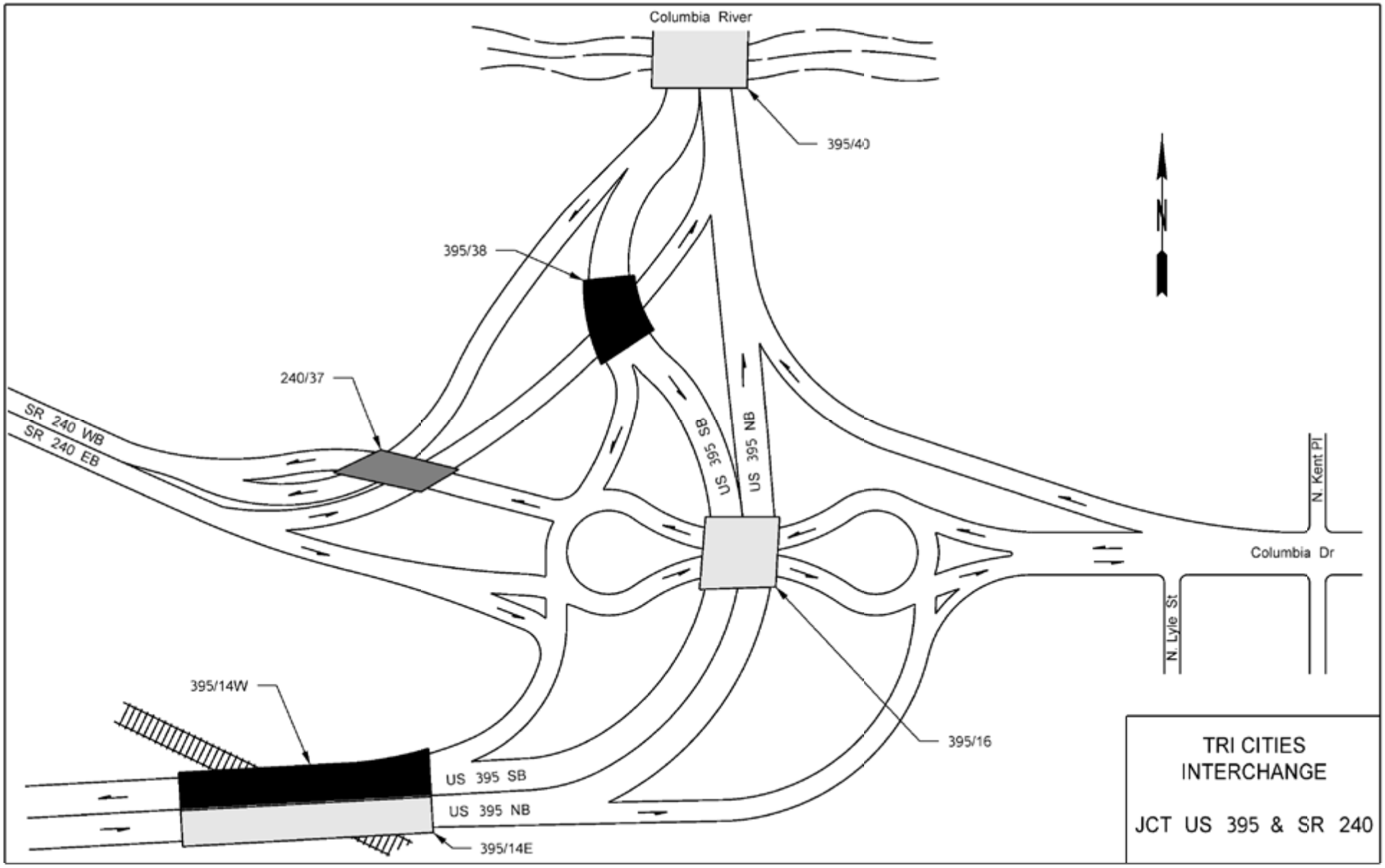
Columbia River
395/40
N
395/38
240/37
SR 240 WB
SR 240 EB
US 395 SB
US 395 NB
N. Kent Pl
Columbia Dr
N. Lyle St
395/14W
395/16
US 395 SB
US 395 NB
395/14E
TRI CITIES
INTERCHANGE
JCT US 395 & SR 240

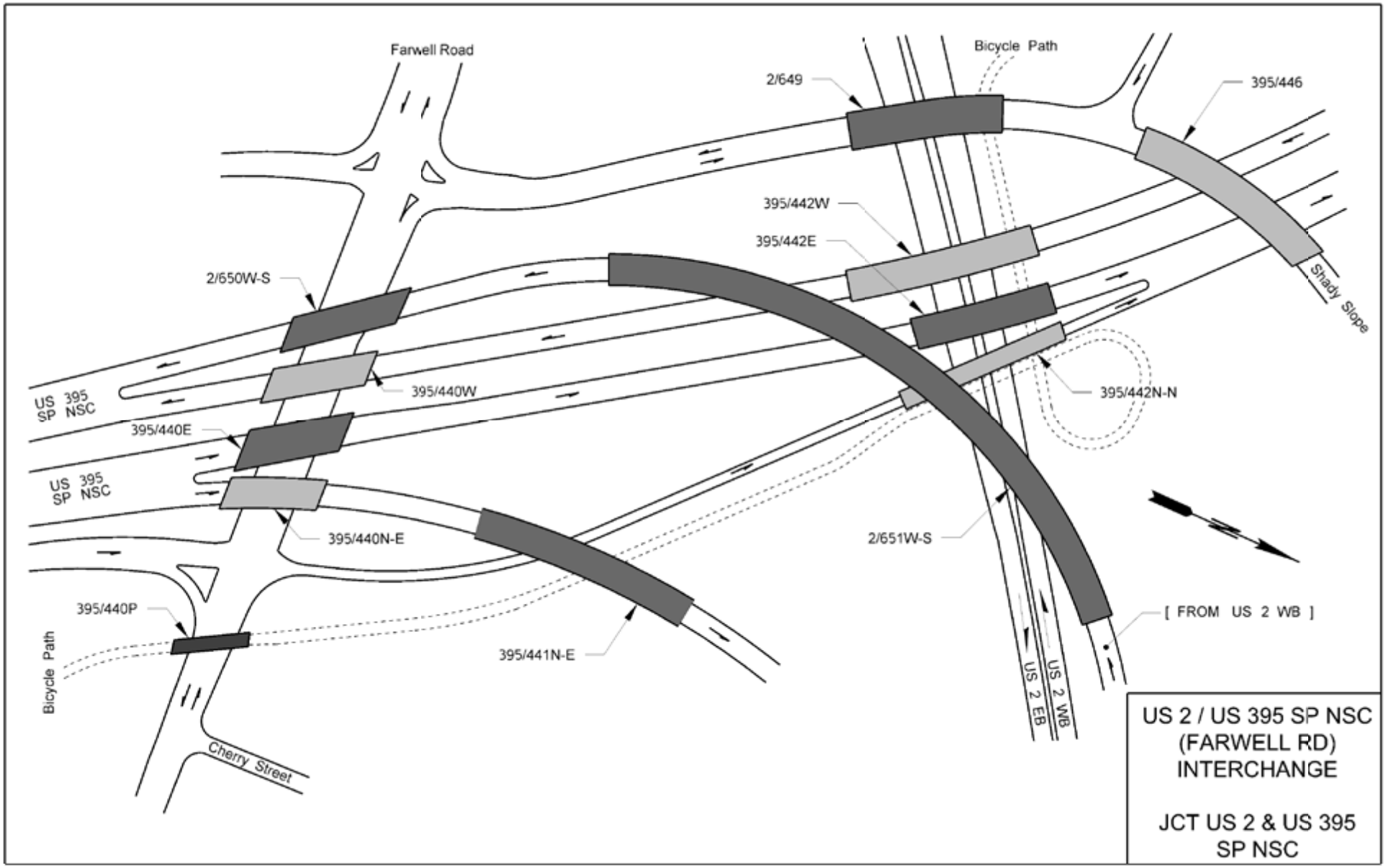
Farwell Road
Bicycle Path
2/649
395/446
395/442W
395/442E
2/650W-S
Shady Slope
US 395
SP NSC
395/440W
395/442N-N
395/440E
US 395
SP NSC
395/440N-E
2/651W-S
395/440P
[ FROM US 2 WB ]
Bicycle Path
395/441N-E
US 2 WB
US 2 EB
Cherry Street
US 2 / US 395 SP NSC
(FARWELL RD)
INTERCHANGE
JCT US 2 & US 395
SP NSC

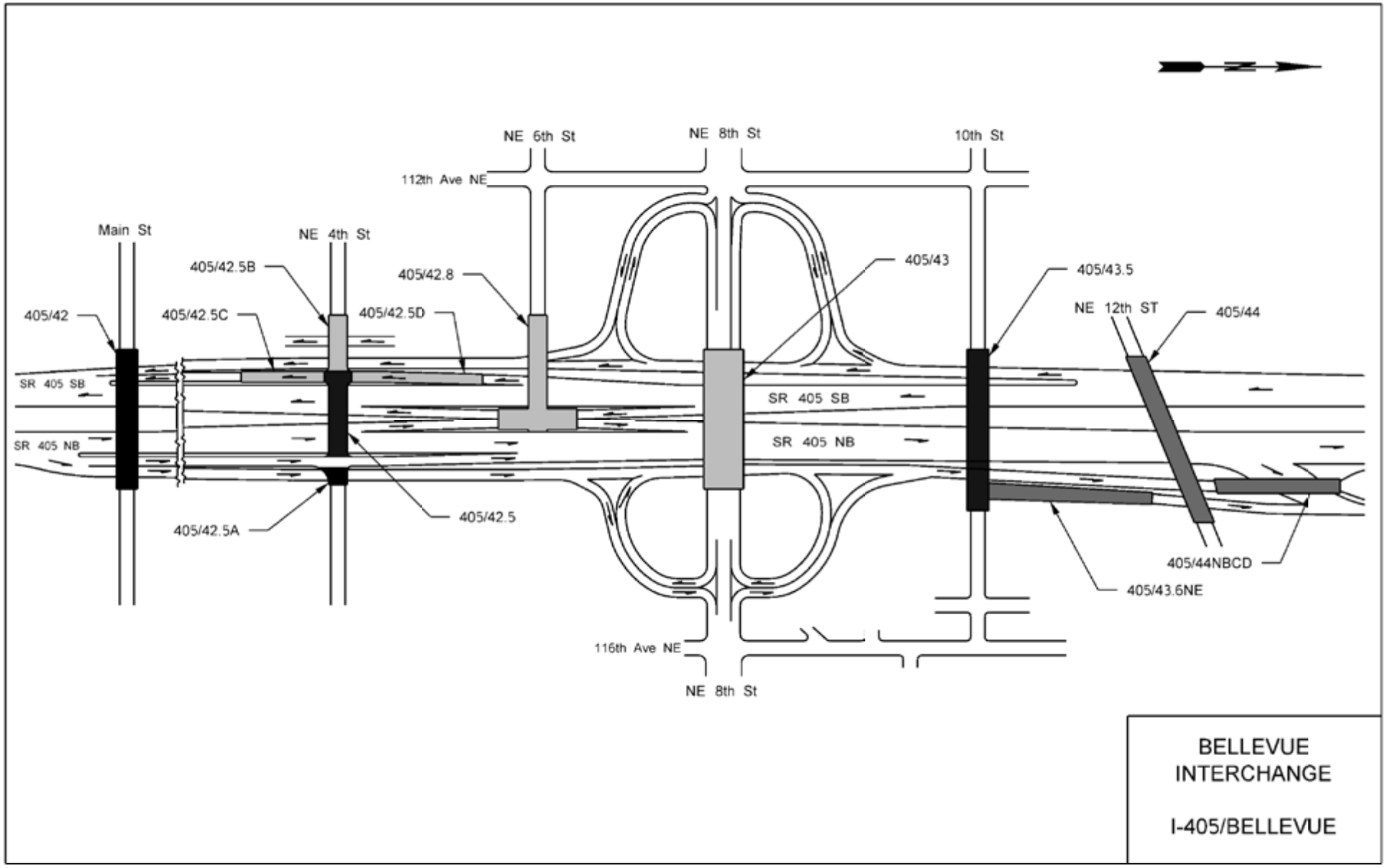
NE 6th St
NE 8th St
10th St
112th Ave NE
Main St
NE 4th St
405/42.5B
405/42.8
405/43
405/43.5
405/42
405/42.5C
405/42.5D
NE 12th ST
405/44
SR 405 SB
SR 405 SB
SR 405 NB
SR 405 NB
405/42.5A
405/42.5
405/44NBCD
405/43.6NE
116th Ave NE
NE 8th St
BELLEVUE
INTERCHANGE
I-405/BELLEVUE

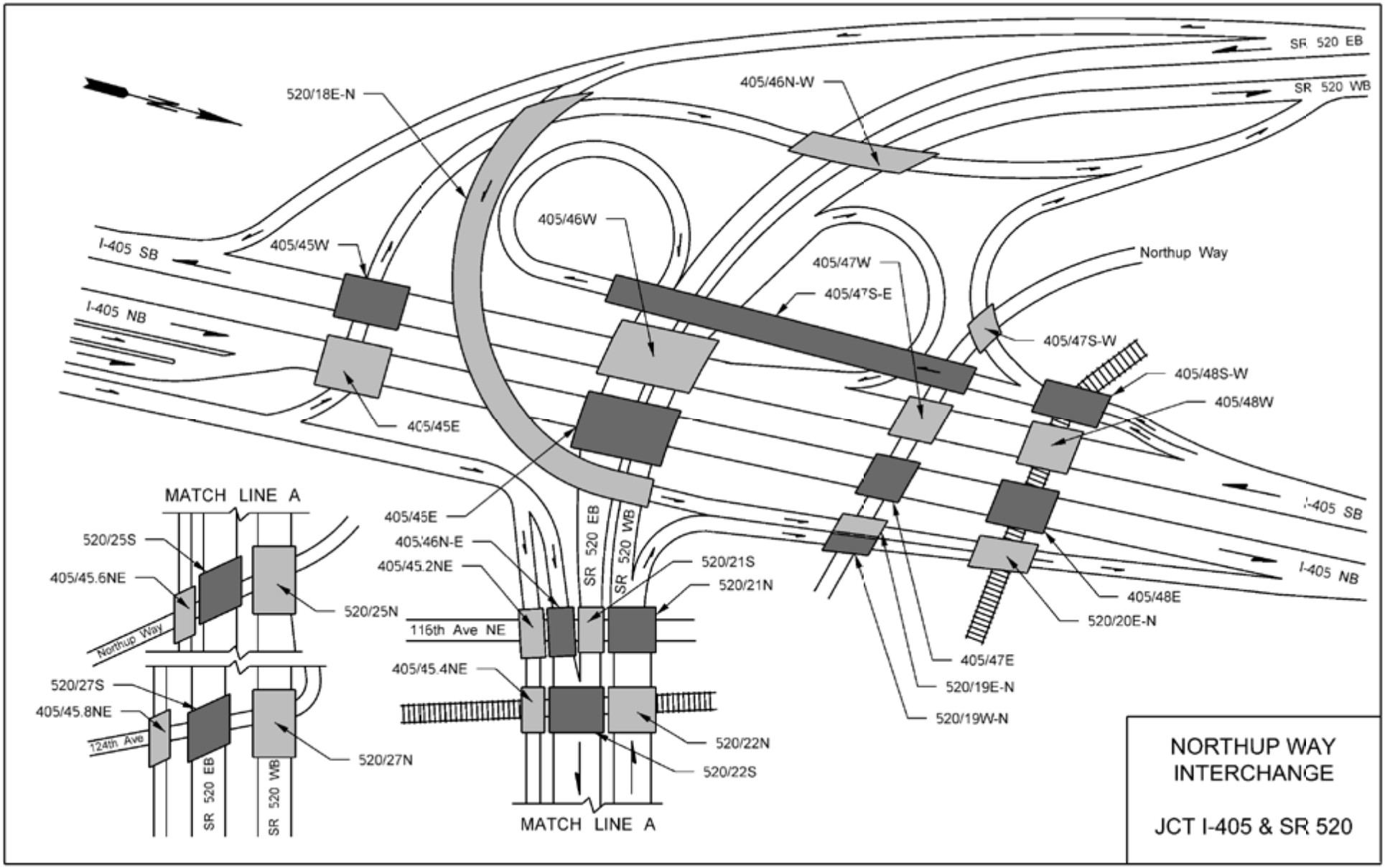
SR 520 EB
SR 520 WB
520/18E-N
405/46N-W
405/46W
I-405 SB
405/45W
I-405 NB
405/47W
405/47S-E
Northup Way
405/47S-W
405/48S-W
405/48W
405/45E
MATCH LINE A
520/25S
405/45.6NE
520/25N
Northup Way
520/27S
405/45.8NE
124th Ave
520/27N
SR 520 EB
SR 520 WB
405/45E
405/46N-E
405/45.2NE
520/21S
520/21N
116th Ave NE
405/45.4NE
520/22N
520/22S
MATCH LINE A
I-405 SB
I-405 NB
405/48E
520/20E-N
405/47E
520/19E-N
520/19W-N
NORTHUP WAY
INTERCHANGE
JCT I-405 & SR 520

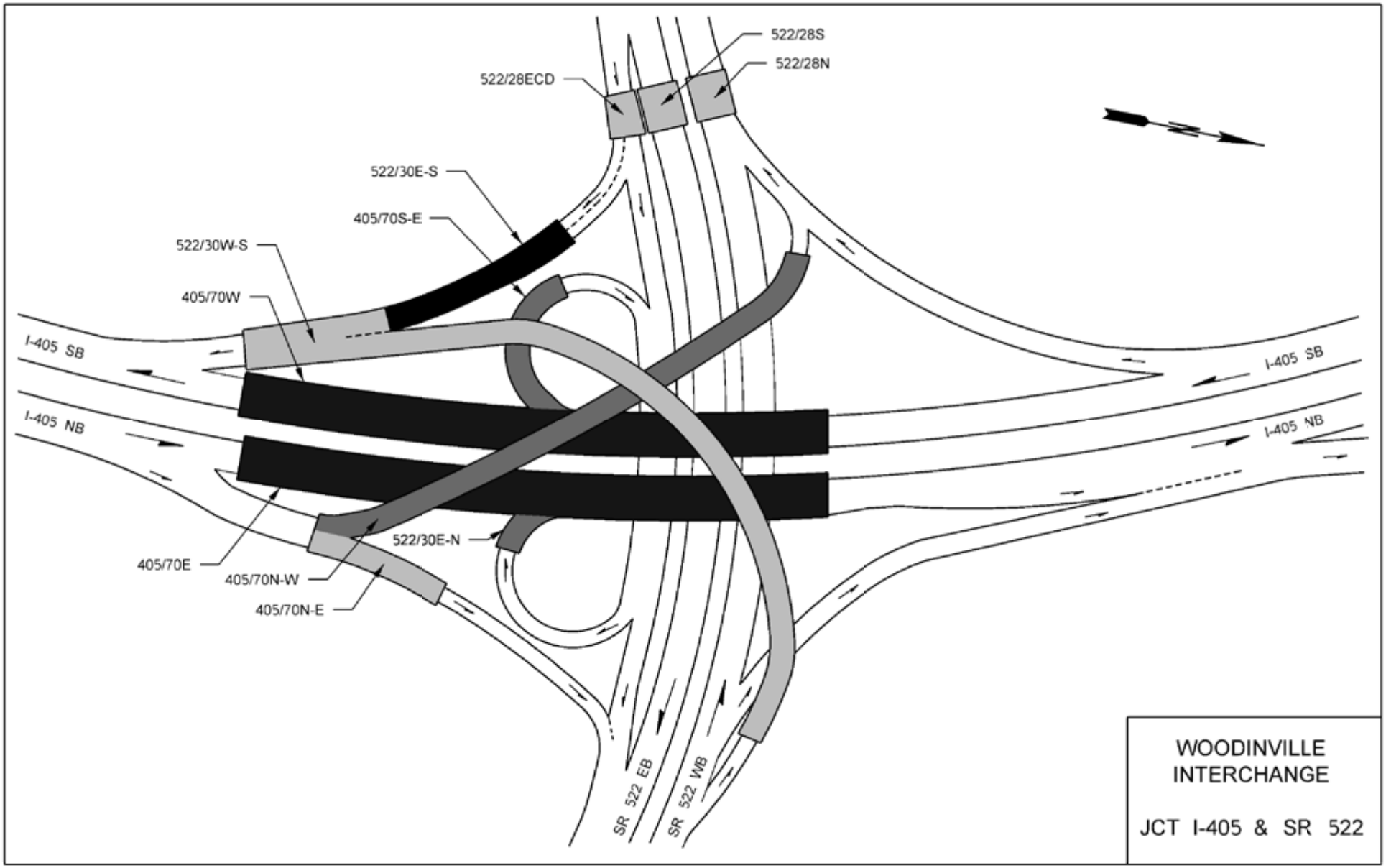
522/28S
522/28N
522/28ECD
522/30E-S
405/70S-E
522/30W-S
405/70W
I-405 SB
I-405 NB
I-405 SB
I-405 NB
522/30E-N
405/70E
405/70N-W
405/70N-E
SR 522 EB
SR 522 WB
WOODINVILLE
INTERCHANGE
JCT I-405 & SR 522

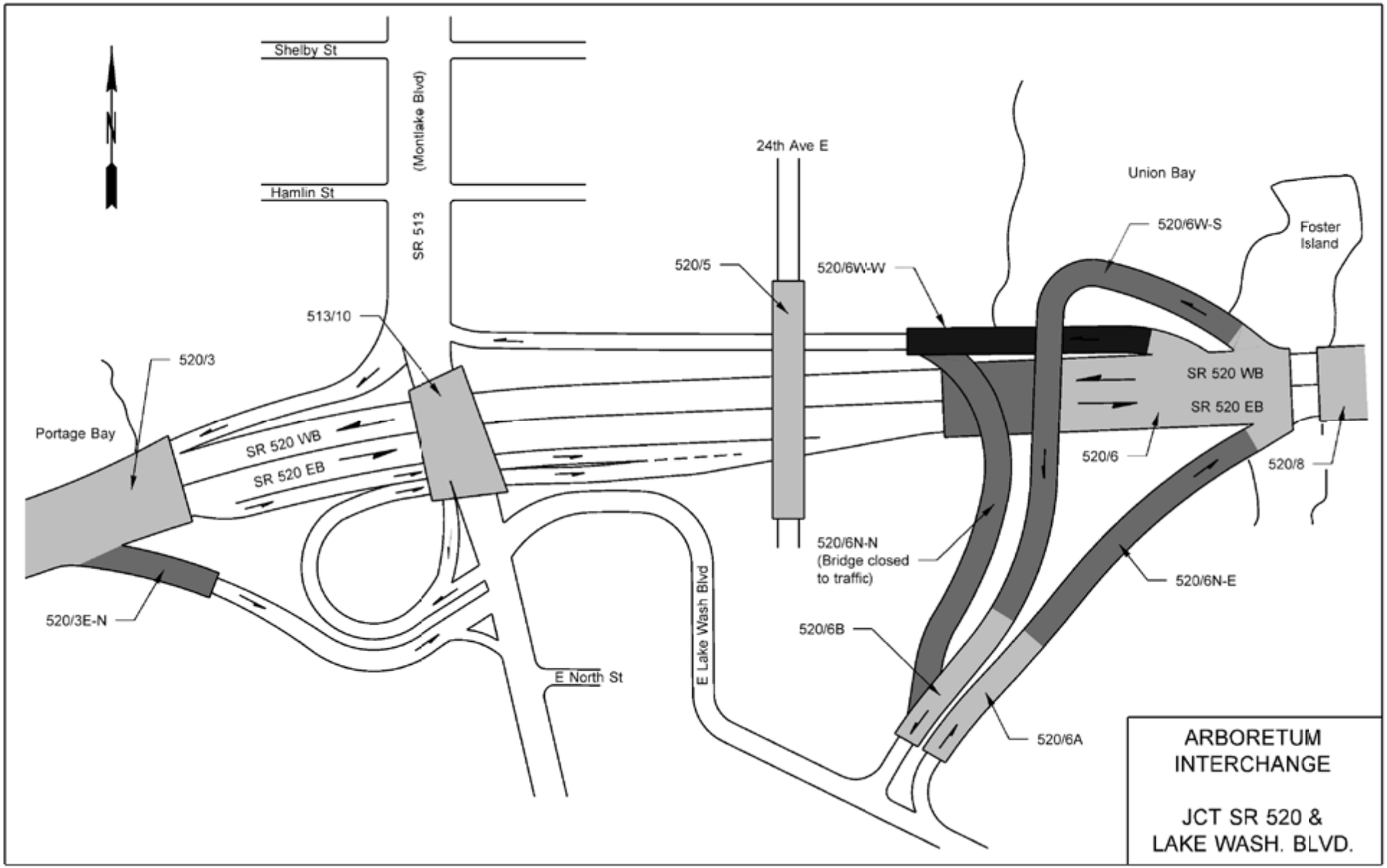
Shelby St
Hamlin St
(Montlake Blvd)
SR 513
N
24th Ave E
Union Bay
520/6W-S
Foster Island
520/5
520/6W-W
513/10
520/3
Portage Bay
SR 520 WB
SR 520 EB
SR 520 WB
SR 520 EB
520/6
520/8
520/6N-N
(Bridge closed to traffic)
520/6N-E
520/3E-N
520/6B
E Lake Wash Blvd
E North St
520/6A
ARBORETUM INTERCHANGE
JCT SR 520 & LAKE WASH. BLVD.

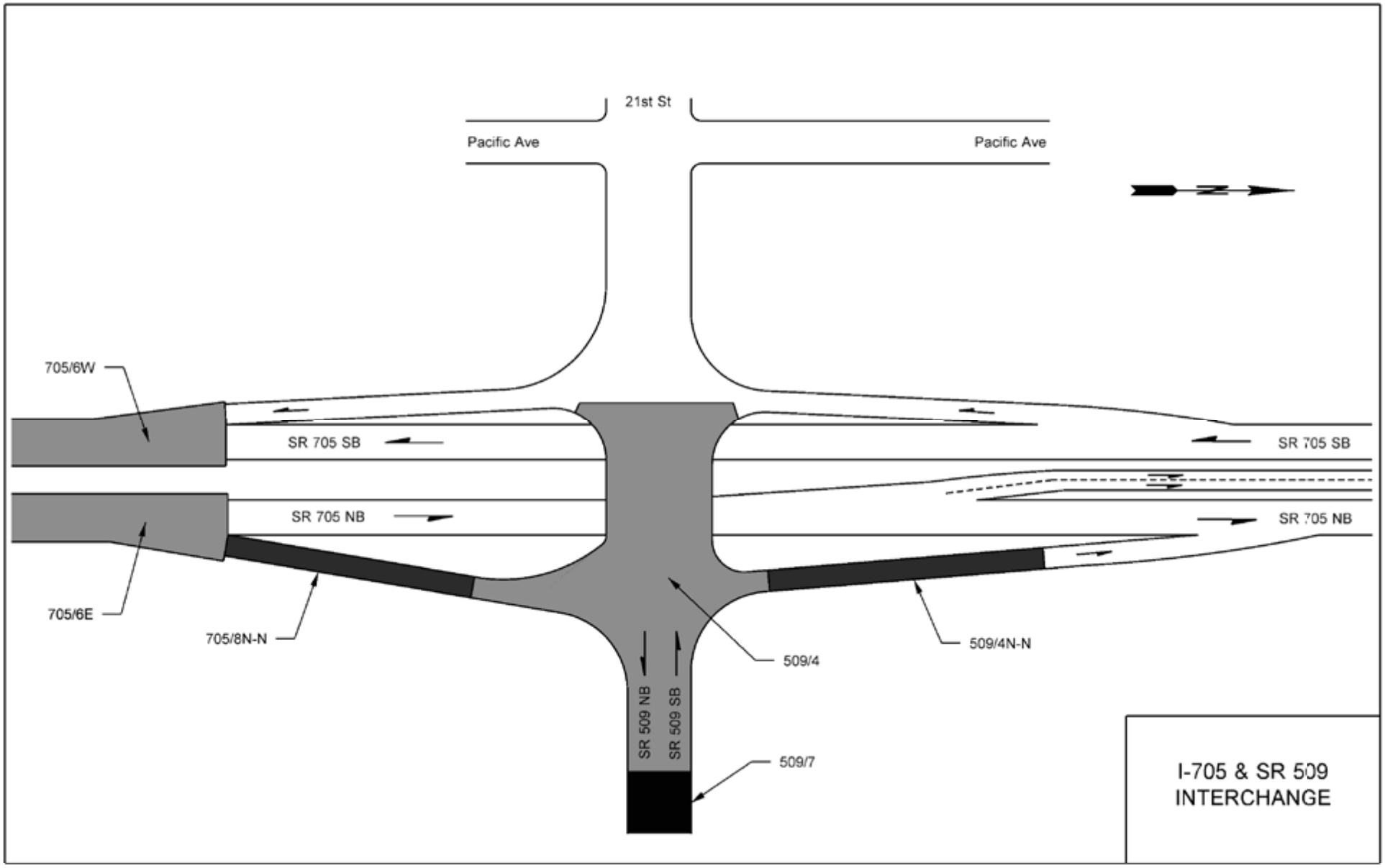
21st St
Pacific Ave
Pacific Ave
N
705/6W
SR 705 SB
SR 705 SB
SR 705 NB
SR 705 NB
705/6E
705/8N-N
509/4
509/4N-N
SR 509 NB
SR 509 SB
509/7
I-705 & SR 509
INTERCHANGE