State Highway Log

Planning Report
2002

SR 2 to SR 971

Washington State Department of Transportation
Planning and Programming Service Center

I N T R O D U C T I O N

The Washington State Department of Transportation is responsible for the administration of over 7000 miles of State Highways. This involves large expenditures for planning, design, construction, and maintenance which necessitate having reliable geometric data for the entire State Highway System.

The Roadway Data Section of Planning and Capital Program Management provides roadway geometrics in several reports. These include the STATE HIGHWAY LOG, the Road Life Report, the Horizontal and Vertical Alignment Report, and the Classification Log. Portions of these and other reports can be accessed on remote terminals through the TRIPS (TRansportation Information and Planning Support) system.

The STATE HIGHWAY LOG, which is published annually from TRIPS, contains roadway data and mileage statistics for all State Highways. This information is representative of data collected through the previous year. It is designed to provide a record of current highway system information and a source for computing distances between major points. Detailed explanations of all fields are included starting on page "I-1", titled "State Highway Log Reference." **The following three pages contain charts with data representative of lane miles added by construction and striping in 2001**.

The Roadway Geometrics Section is responsible for updating and maintaining the roadway portion of the TRIPS system. The information TRIPS contains is provided by numerous WSDOT Regional, Headquarters and other sources. If you can provide us with updated information, find an error in the STATE HIGHWAY LOG or TRIPS, or have any questions regarding roadway data, please contact the Transportation Data Office at (360) 570-2361 or fax (360) 570-2400. We are continuously looking for sources to provide us with quality information.

Roadway data not available in this log may be found using the TRIPS system. Those using TRIPS for data retrieval are encouraged to follow the "TRIPS User's Guide." Anyone having questions relating to the TRIPS system or to schedule TRIPS training, contact TRIPS Maintenance and Coordination, (360) 570-2406 or fax (360) 570-2400.

ROGER HORTON
General Manager
Transportation Data Office
Planning and Capital
Program Management

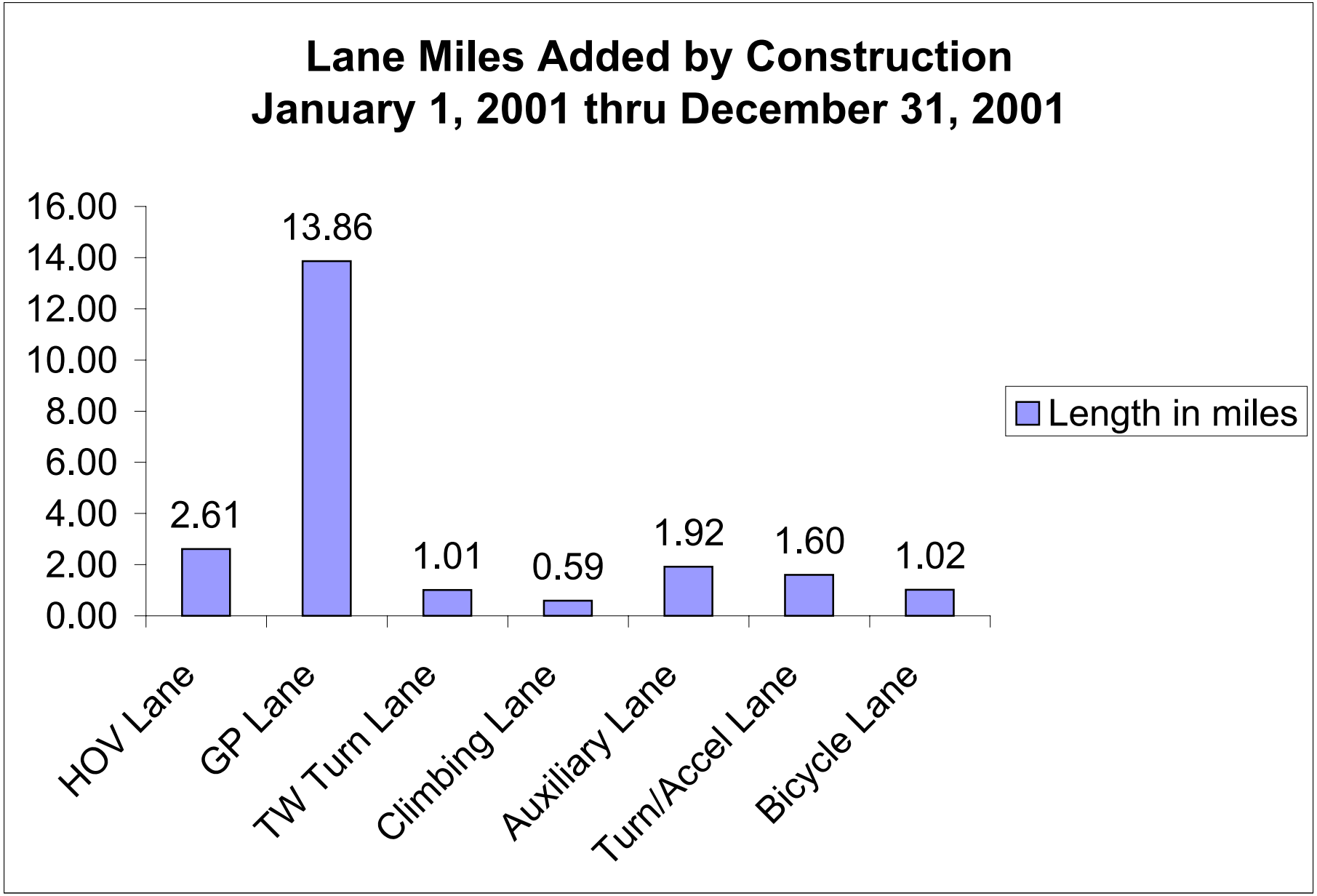
Lane Miles Added by Construction
January 1, 2001 thru December 31, 2001
16.00
14.00
12.00
10.00
8.00
6.00
4.00
2.00
0.00
2.61
13.86
1.01
0.59
1.92
1.60
1.02
HOV Lane
GP Lane
TW Turn Lane
Climbing Lane
Auxiliary Lane
Turn/Accel Lane
Bicycle Lane
Length in miles

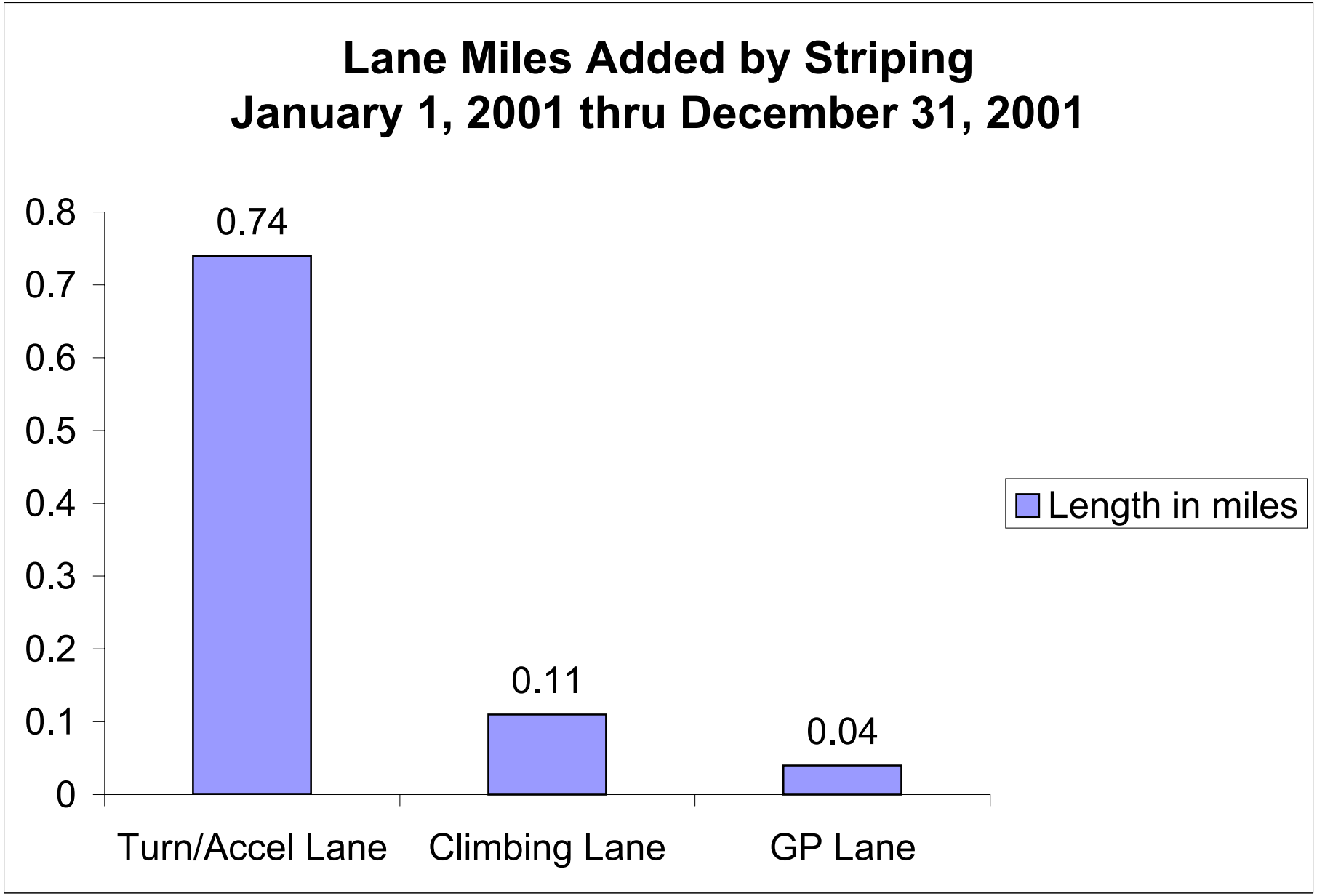
Lane Miles Added by Striping
January 1, 2001 thru December 31, 2001
0.8
0.7
0.6
0.5
0.4
0.3
0.2
0.1
0
0.74
0.11
0.04
Turn/Accel Lane
Climbing Lane
GP Lane
Length in miles

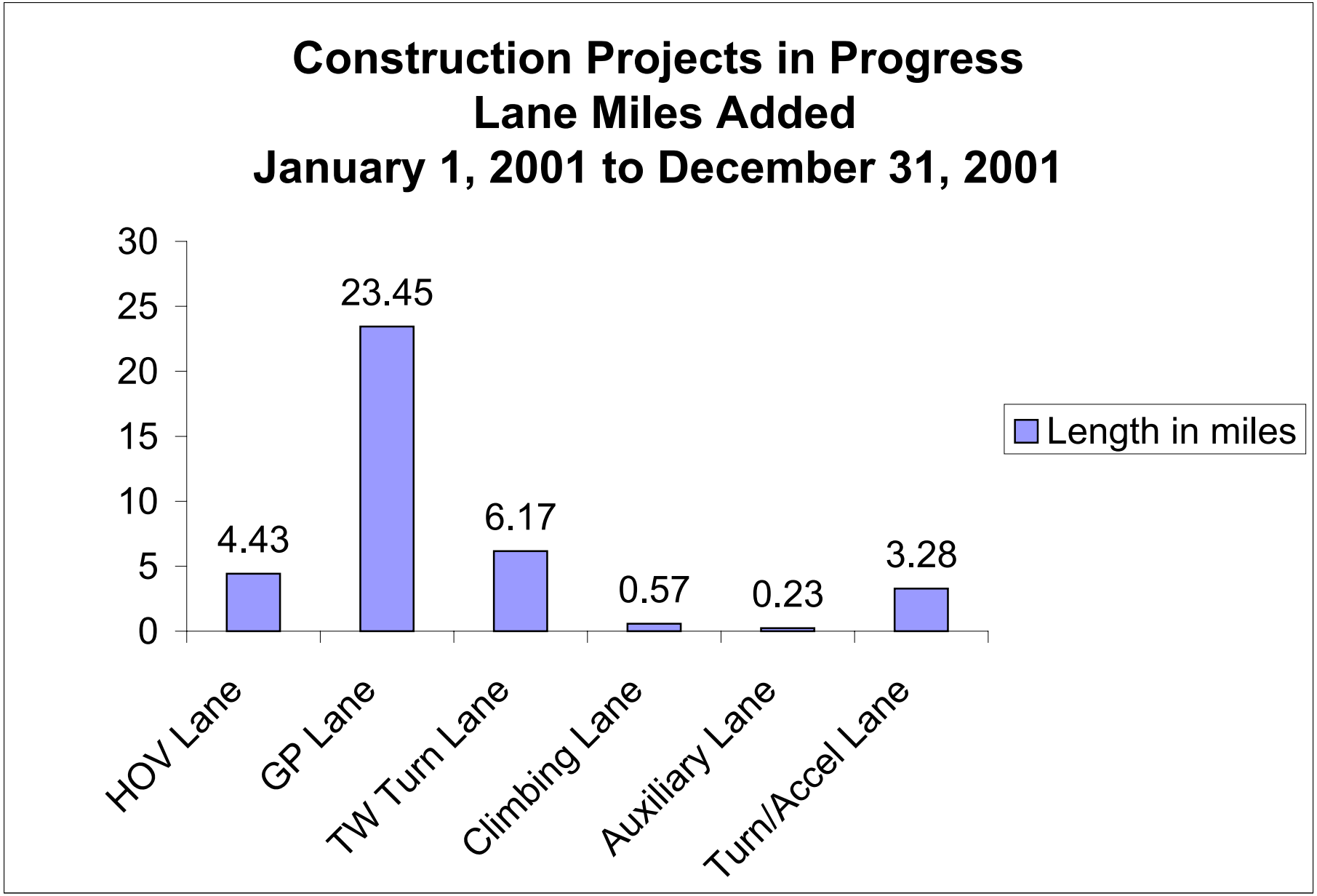
Construction Projects in Progress
Lane Miles Added
January 1, 2001 to December 31, 2001
30
25
20
15
10
5
0
4.43
23.45
6.17
0.57
0.23
3.28
HOV Lane
GP Lane
TW Turn Lane
Climbing Lane
Auxiliary Lane
Turn/Accel Lane
Length in miles

TABLE OF CONTENTS

PAGE	
I - 1	STATE HIGHWAY LOG REFERENCE
II - 1	STATE ROUTE LIST
III - 1	STATE ROUTE EQUATION LIST
IV - 1	STATE ROUTE COINCIDENT LIST
V - 1	MILEAGE SUMMARIES BY:
	DISTRICT, FUNCTIONAL CLASS, RURAL - URBAN
	DISTRICT, FUNCTIONAL CLASS, SURFACE TYPE
	DISTRICT, LEVEL OF DEVELOPMENT, RURAL - URBAN
	FUNCTIONAL CLASS, LEVEL OF DEVELOPMENT, RURAL - URBAN
	MAINTENANCE AREA, SECTION, SURFACE TYPE

STATE HIGHWAY LOG REFERENCE

Each State Route will be uniquely identified through the use of a related roadway type and qualifier. Related roadway types (RRT) are as follows: (Asterisk indicates RRT included in this publication)

*Mainline	*Spur	*Couplet
*Alternate Route	*Reversible Lane	*HOV (Grade Sep)
Collector-Distributor	Ramps	Proposed Route
Temporary Route	Transitional Turnback	Under Construction
Frontage Road	Ferry Ship (boat)	Ferry Terminal

Related roadway qualifiers (RRQ) describe related roadway types for a State Route. For example, Colfax (Spur), Kelso (Couplet). For further information consult a TRIPS User Guide.

An example of a related roadway type and qualifier is shown on the SR 105 Spur in Westport:

STATE ROUTE =105
RELATED ROADWAY TYPE = SPUR
RELATED ROADWAY QUALIFIER = WESTPT

```
DOT-RNB160J                              STATE OF WASHINGTON - DEPARTMENT OF TRANS
                                                        T R I P S   S Y S T E M
                                                           STATE HIGHWAY LOG
SR 105  SPUR                                STATE ROUTE - SRSH         COUNTY  GR
        WESTPT
                                                                 -------WIDTH AN
                          :DIRECTION TO INVENTORY      |-BRIDGE|   |DECREAS/DIV
                          : :LEFT/RIGHT INDICATOR      |-UXING-|NBR|LFT     RHT
                          : :                          |-XROAD-|LNS|SHD RDY SHD
SRMP  B ARM   |FEATURE   |D LR|DESCRIPTION             |OW TC L|D I|W/S W/S W/S
_______|______|__________|_|__|_________________________|__|__|_|_|_|___|___|___

 30.28    0.00 BEG REQST                                          1 1
               BEG ROUTE       WESTPT
                               SR 105 TO WESTPORT
               BEG CTLSEC      CONTROL SECTION 1438
               INTRSECTN    L  SCHAFER RD               CO    Y
               INTRSECTN    R  SR 105                   ST    Y
 30.29    0.01 INTRSECTN    R  SR 105 WYE CONN          ST    Y
 30.37    0.05 EQUATION       030.33 =030.37
 30.41    0.09                                                    1 1
```

State Route Milepost (SRMP) identifies reference points and should not be used for computing distance. Accumulated Route Mileage (ARM) represents the actual miles of a section of roadway or route.

SRMP — State Route Milepost - sequential number, in designated direction of travel, of 1/100 mile increments along a State Route.

B — Indicates whether the milepost value is the 'back' duplicate of a milepost value 'ahead' on the route. Ahead values have an implied 'A' (blank).

ARM — The route mile accumulated from the beginning of a State Route in the direction of the roadway.

FEATURE — Following is a list of how some of the features are entered in the "feature" column:

Beg Bridge	Beg Eq	On Ramp
End Bridge	Uxing	Off Ramp
Enter Co	Intersectn	RR Xing
Beg Street	Misc Featr	Border Sta
End Street	Beg Ctlsec	Weigh Sta
Beg Tunnel	Flyer Stop	Leave City
End Tunnel	Prk & Ride	Toll Booth
Enter Dist	Rest Area	Ferry Term

DIRECTION TO INVENTORY

I = Increasing (mileposting increases when traveling the roadway in the increasing direction).

D = Decreasing (mileposting decreases when traveling the roadway in the decreasing direction).

B = Both directions of the roadway.

LEFT/RIGHT INDICATOR

Indicators show location of feature in relation to increasing direction of roadway.

L = Left (represents features located outside of the decreasing traveled way).
LC = Left Center (represents features located on the median side of the decreasing traveled way).
RC = Right Center (represents features located on the median side of the increasing traveled way).
R = Right (represents features located on the outside of the increasing traveled way).

Description - Description of Feature.

Bridge/UXing/XRoad - OW (Owner Code)

ST = State	CO = County	CT = City
FS = Forest Service	PK = Park Service	RS = Reservation
PV = Private	MY = Military	OT = Other
SO = State/County	SI = State/City	CC = County/City

Bridge/UXing/XRoad - TC (Traffic Control)

SS = Stop Sign	YS = Yield Sign
AF = Amber Flashing	RS = Railroad Signal
OT = Other Traffic Control	NO = No Traffic Control
SZ = School Zone	PC = Pedestrian Control
SG = Stop and Go	FS = Fire Signal
RF = Red Flashing	OF = Officer or Flagman

Bridge/UXing/XRoad - L (Illumination) Y = Yes
N = No

WIDTH AND SURFACE INFORMATION

Decreas/Div (Decreasing/Divided)

NBR LNS D = Number of lanes in decreasing direction of the roadway.

I = Number of lanes in increasing direction of the roadway.

LFT SHD W = Width of outside shoulder in decreasing direction of the roadway. No width will be shown when surface type = C or W.

S = Shoulder Surface Type

A = Asphalt	B = Bituminous	G = Gravel
S = Soil	C = Curb	W = Wall
P = Portland Cement Concrete		O = Other

RDY W = Width of roadway in decreasing direction of the roadway.

S = Roadway Surface Type

A = Asphalt	P = Portland Cement Concrete
B = Bituminous	G = Gravel
S = Soil	O = Other

RHT SHD W = Width of inside shoulder in decreasing direction of the roadway. No width will be entered when surface type = C or W.

S = Shoulder Surface Type (same as left shoulder surface types).

MEDIAN

WD Median Width

S Median Surface Type

S = Soil	G = Gravel
O = Other	A = Asphalt
B = Bituminous	P = Portland Cement Concrete

BR Median Barrier Type

DE = Depressed	CU = Curb
FB = Flex Beam	JE = Jersey Type Barrier
GP = Guide Post	RG = Rock Wall * Gabion
UP = Unprotected	IA = Impact Attenuator
WA = Wall	FE = Fence
SS = Snow Shed	BE = Bridge End Guard Rails
GR = Guard Rail	CA = Cable

INCRES/UNDI (INCREASING/UNDIVIDED)

Will be used for divided multilane in the direction of inventory, and for the entire roadway for two lane or undivided highways.

LFT SHD W = Width of inside shoulder in increasing direction of the roadway.

S = Shoulder Surface Type

RDY W = Width of roadway in increasing direction of the roadway.

S = Roadway Surface Type

RHT SHD W = Width of outside shoulder in increasing direction of the roadway.

S = Shoulder Surface Type

SPC USE LNS WID - Width of Special Use Lane

Special Use Lane Types - (Appears in Description Field)

Auxiliary	Two Way Turn	High Occupancy Vehicle
Bicycle	Reversible	Slow Vehicle Turnout
Chain Up	Transit	Truck Climbing Shoulder
Holding	Climbing	

TOT RDY WIDTH - Total roadway width includes decreasing roadway, increasing roadway and special use lane widths. This total does not include shoulder and median widths.

CLASSIFICATIONS

MTCE — Maintenance

A = Maintenance Area Number
SE = Maintenance Section Number

CITY NBR — City Number assigned to a city by the Census.

STFC — State Functional Classification

R1 = Rural-Principal Arterial	U1 = Urban-Principal Arterial
R2 = Rural = Minor Arterial	U2 = Urban-Minor Arterial
R3 = Rural-Collector	U3 = Urban-Collector
R4 = Rural-Unclassified	U4 = Urban-Unclassified
R5 = Rural-Interstate	U5 = Urban-Interstate

Legal Speed

D - Official speed limit as designated for decreasing direction of the roadway.
IB - Official speed limit as designated for increasing or both directions of the roadway.

TR — Terrain - The contour of the roadway as it relates to the frequency and steepness of hills and the effect on truck speed.

L = Level - Trucks maintain speed.
R = Rolling - Trucks slow down frequently.
M = Mountainous - Trucks slow to a crawl frequently.

PK — Parking Zone - Type of parking that is permitted on a State Route (cities only).

B = Both sides parking permitted
L = Left side parking only permitted
P = Parking prohibited on both sides
R = Right side parking only permitted
X = Prohibited during peak hours

ST — Street Name Alias - The local name of a street assigned to a State Route as the State Route passes through a city.

* = A street name alias is assigned to a State Route (The street name will appear in the description field).
$ = When the street name alias ends.

INTERSECTION DETAIL

SRMP	State Route Milepost at intersection.
B	“Back” milepost indicator.
ARM	Accumulated route mile at intersection.

TURN LANES

Entering an intersection would be “near approach.”
Leaving an intersection would be “far approach.”

LGT WD	Length and width will appear in each category of turn and acceleration lanes.
L NEAR	Left turn lane in near approach of intersection.
R NEAR	Right turn lane in near approach of intersection.
L FAR	Left turn lane in far approach of intersection.
R FAR	Right turn lane in far approach of intersection.

ACCELERATION LANES

LEFT	Left acceleration lane in near approach of intersection.
L CNTR	Acceleration lane in near approach of intersection.
R CNTR	Acceleration lane in far approach of intersection.
RIGHT	Right acceleration lane in far approach of intersection.

If you have any questions regarding the State Highway Log or the roadway data, or you can provide us with updated information, please contact the Roadway Data Office at (360) 570-2361 or fax (360) 570-2400. We are continuously looking for sources to provide us with quality information.

State Route List

State Route	RRT/RRQ Identifier	Begin SRMP B	End SRMP B	Length	Region
002		0.00	56.76	56.71	Northwest
002		56.76	118.90	62.14	North Central
002		118.92	207.78	80.74	North Central
002		207.78	283.22	75.43	Eastern
002		286.87	334.51	47.61	Eastern
002	COBROWNE	287.45	288.08	0.63	Eastern
002	CODIVISN	289.19	290.72	1.53	Eastern
002	COEVRETT	0.77	1.64	0.87	Northwest
002	CONEWPRT	334.38	334.87	0.49	Eastern
003		0.00	60.02	59.81	Olympic
004		0.00	62.28	62.27	Southwest
004	COKELSO	61.72	61.92	0.20	Southwest
005		0.00	85.51	85.58	Southwest
005		85.51	139.50	53.98	Olympic
005		139.50	276.56	137.06	Northwest
005	HD15463	0.00	0.57	0.57	Northwest
005	HD15602	0.00	0.39	0.39	Northwest
005	HI15420	0.00	0.57	0.57	Northwest
005	RL005EXP	165.29	172.43	7.14	Northwest
006		0.00	51.37	51.37	Southwest
007		0.00	16.82	16.82	Southwest
007		16.82	57.45	40.61	Olympic
007		57.78	58.60	0.82	Olympic
008		0.00	20.67	20.67	Olympic
009		0.00	55.89	55.77	Northwest
009		57.17	79.41	22.20	Northwest
009		84.01	98.17	14.16	Northwest
009	SPSUMAS	98.00	98.24	0.24	Northwest
010		88.29	104.45	16.16	South Central
011		0.00	21.28	21.28	Northwest
012		0.00	20.99	20.99	Olympic
012		21.30	46.62	25.32	Olympic
012		66.54	165.98	99.38	Southwest
012		165.98	202.75	36.82	South Central
012		291.67	434.19	142.00	South Central
012	COABERDN	0.33	0.68	0.35	Olympic
014		0.00	101.02	100.93	Southwest
014		101.44	152.24	50.80	Southwest
014		152.24	180.77	28.53	South Central
014	SPMARYHL	100.66	101.05	0.39	Southwest
016		0.00	29.19	27.01	Olympic
016	SPGORST	28.74	29.13	0.39	Olympic
017		7.43	14.69	7.20	South Central
017		14.69	96.57	81.86	North Central
017		98.30	144.29	45.99	North Central
018		2.20 B	27.91	28.41	Northwest
019		0.00	14.09	14.09	Olympic
020		0.00	12.56	12.57	Olympic

State Route List

State Route	RRT/RRQ Identifier	Begin SRMP B	End SRMP B	Length	Region
020		12.88	148.12	135.04	Northwest
020		148.12	233.31	85.08	North Central
020		261.95	297.23	35.27	North Central
020		297.23	342.08	44.82	Eastern
020		354.33	436.91	82.52	Eastern
020	SPANACRT	47.89	55.67	7.78	Northwest
021		0.00	55.83	55.83	Eastern
021		55.90	91.78	35.88	Eastern
021		92.43	106.65	14.22	Eastern
021		106.66	160.10	53.44	Eastern
021		162.66	191.34	28.68	Eastern
022		0.70	36.52	35.84	South Central
023		0.00	66.01	66.00	Eastern
024		0.00	43.98	43.70	South Central
024		43.98	79.64	35.53	North Central
025		0.00	121.23	121.17	Eastern
026		0.00	60.80	60.80	North Central
026		60.80	133.53	72.81	Eastern
026	SPCOLFAX	133.44	133.51	0.07	Eastern
027		0.00 B	2.27 B	2.27	Eastern
027		0.00	87.70	87.60	Eastern
028		0.00 B	79.02	83.16	North Central
028		79.02	131.18	52.16	Eastern
028	COWENTCH	4.25	4.58	0.33	North Central
031		0.00	26.79	26.79	Eastern
041		0.00	0.41	0.41	Eastern
082		0.00	132.60	132.57	South Central
090		1.94	33.29	31.68	Northwest
090		33.29	137.67	104.28	South Central
090		137.67	191.89	54.22	North Central
090		191.89	299.82	107.34	Eastern
090	RL090EXP	1.99	9.44	7.45	Northwest
092		0.00	8.26	8.25	Northwest
096		0.00	6.75	6.75	Northwest
097		0.00 B	33.52	33.47	Southwest
097		33.52	76.36	42.71	South Central
097		133.90	149.69	15.92	South Central
097		149.69	185.02	35.33	North Central
097		213.00	336.48	123.46	North Central
097	AR	199.83	239.64	39.95	North Central
097	COMARYHL	2.59	2.68	0.09	Southwest
097	SPORONDO	213.36	213.62	0.26	North Central
099		0.00	6.15	2.50	Olympic
099		6.15	22.97 B	16.82	Northwest
099		22.97	26.42	3.45	Northwest
099		26.55	55.41	28.88	Northwest
099	COVIADCT	31.72	33.56	1.84	Northwest
100		0.00	4.68	4.68	Southwest

State Route List

State Route	RRT/RRQ Identifier	Begin SRMP	B	End SRMP	B	Length	Region
100	SPCANBY	2.95		3.56		0.61	Southwest
101		0.00		67.18		66.91	Southwest
101		67.18		361.40		292.75	Olympic
101		361.52		367.41		5.89	Olympic
101	AR	9.41		10.04		0.63	Southwest
101	COABERDN	87.49		91.66		4.17	Olympic
101	COHERON	83.75		83.88		0.13	Olympic
101	COPRTANG	249.65		251.32		1.67	Olympic
102		0.00		2.86		2.86	Olympic
103		0.00		19.95		19.97	Southwest
104		0.20		24.53	B	24.40	Olympic
104		24.45		32.28		7.34	Northwest
104	COKNGSTN	24.53		24.86		0.33	Olympic
105		0.00		25.72		25.59	Southwest
105		25.72		48.76		22.97	Olympic
105	SPBOONE	48.66		48.81		0.15	Olympic
105	SPWESTPT	30.28		34.34		4.04	Olympic
106		0.00		20.09		20.04	Olympic
107		0.00		7.97		7.93	Olympic
108		0.00		11.96		11.96	Olympic
109		0.00		40.46		40.50	Olympic
109	COHQUIAM	0.14		0.29		0.15	Olympic
109	SPLONNGR	1.79		3.61		1.82	Olympic
110		0.00		11.10		11.10	Olympic
110	SPMORA	7.80		10.47		2.67	Olympic
112		0.00		61.08		61.29	Olympic
113		0.00		9.98		9.98	Olympic
115		0.00		2.28		2.28	Olympic
116		0.00		9.83		9.83	Olympic
117		0.00		1.40		1.40	Olympic
119		0.00		10.93		10.93	Olympic
121		0.00		7.67		7.67	Olympic
122		0.00		7.88		7.88	Southwest
123		0.00	B	7.50		7.52	Southwest
123		7.50		16.34		8.84	Northwest
124		0.00		44.98		44.68	South Central
125		0.00		23.67		23.65	South Central
125	SP125SP	6.09		6.76		0.67	South Central
127		0.03		10.00		10.00	South Central
127		10.00		27.05		17.05	Eastern
128		0.00		2.24		2.24	South Central
129		0.00		42.55		42.55	South Central
129	SP6THST	42.17		42.42		0.25	South Central
131		0.00		2.07		2.07	Southwest
141		0.00		29.30		29.30	Southwest
141	SPUNDRWD	4.69		6.85		2.16	Southwest
142		0.00		35.29		35.24	Southwest
150		0.30		8.25		7.95	North Central

State Route List

State Route	RRT/RRQ Identifier	Begin SRMP B	End SRMP B	Length	Region
150		9.08	12.06	2.98	North Central
153		0.00	30.74	30.78	North Central
155		0.00	26.23	26.23	North Central
155		28.04	80.47	52.11	North Central
155	SPOMAK	80.15	80.52	0.37	North Central
160		0.00	7.47	7.47	Olympic
161		0.00	25.85	25.83	Olympic
161		28.73	32.55	3.85	Olympic
161		32.55	35.00	2.45	Northwest
162		0.00	19.78	17.40	Olympic
163		0.00	3.37	3.37	Olympic
164		0.31	15.13	14.82	Northwest
165		0.00	21.24	21.23	Olympic
166		0.02	4.95	4.98	Olympic
166	COORCHRD	3.94	4.02	0.08	Olympic
167		0.00	11.17	12.45	Olympic
167		11.17	27.28	16.15	Northwest
167	COPUYALP	5.72	6.26	0.54	Olympic
169		0.00	25.26	25.26	Northwest
170		0.00	3.68	3.66	North Central
171		0.00	3.82	3.79	North Central
172		0.00	35.08	35.01	North Central
173		0.00	11.99	11.86	North Central
174		0.00	23.38	23.38	North Central
174		23.38	40.66	17.28	Eastern
174	SPCRWNPT	19.55	20.92	1.37	North Central
181		5.32	11.37	6.05	Northwest
182		0.00	15.19	15.19	South Central
193		0.51	3.09	2.58	South Central
194		0.00	21.01	21.01	Eastern
195		0.00 B	95.99	93.37	Eastern
195	SPGNESSE	0.06	0.60	0.54	Eastern
197		0.00	3.18	3.18	Southwest
202		0.00	30.60	30.55	Northwest
202	COREDMND	7.34	7.66	0.32	Northwest
203		0.00	24.17	24.26	Northwest
204		0.00 B	2.35	2.38	Northwest
205		26.59	37.16	10.57	Southwest
206		0.00	15.39	15.30	Eastern
207		0.00	4.38	4.38	North Central
211		0.00	15.19	15.18	Eastern
215		0.00	6.24	6.24	North Central
221		0.00	26.07	25.95	South Central
223		0.00	3.81	3.80	South Central
224		0.00 B	9.90	10.15	South Central
225		0.00	11.32	11.32	South Central
231		0.00	28.11	28.01	Eastern
231		31.08	75.16	44.08	Eastern

State Route List

State Route	RRT/RRQ Identifier	Begin SRMP B	End SRMP B	Length	Region
240		0.00	34.87	33.10	South Central
240		36.05	43.17	7.12	South Central
241		0.00	25.21	25.20	South Central
243		0.00	28.26	28.23	North Central
260		0.00	24.73	23.21	South Central
260		24.73	39.49	14.77	Eastern
261		0.00	15.20	15.18	South Central
261		15.20	29.39	14.17	Eastern
261		35.83	62.83	26.92	Eastern
262		0.00	24.22	24.22	North Central
263		0.00	9.24	9.24	Eastern
270		0.00	9.89	9.89	Eastern
270	COPULLMN	2.67	2.90	0.23	Eastern
271		0.00	8.48	8.48	Eastern
272		0.00	16.52	16.52	Eastern
272		16.78	19.23	2.45	Eastern
274		0.00	1.92	1.92	Eastern
278		0.00	5.50	5.50	Eastern
281		0.00	10.55	10.55	North Central
281	SPBURKE	2.65	4.34	1.69	North Central
282		0.00	4.92	4.92	North Central
283		0.00	14.86	14.86	North Central
285		0.00	5.04	5.04	North Central
285	COWENTCH	2.86	4.64	1.78	North Central
290		0.00 B	0.10 B	0.10	Eastern
290		0.00	18.38	18.38	Eastern
290	SPHAMLTN	0.74	1.41	0.67	Eastern
291		0.00	33.09	33.09	Eastern
292		0.00	5.91	5.91	Eastern
300		0.00	3.35	3.35	Olympic
302		0.00	16.87	16.87	Olympic
302	SPPURDY	15.85	17.13	1.28	Olympic
303		0.00 B	9.16	9.32	Olympic
304		0.00	3.51	3.18	Olympic
305		0.02	13.52	13.50	Olympic
307		0.00	5.25	5.25	Olympic
308		0.00	3.42	3.42	Olympic
310		0.00	1.84	1.84	Olympic
395		13.05	20.59	7.54	South Central
395		22.72	61.24	38.32	South Central
395		61.24	96.13	34.89	Eastern
395		164.50	270.26	105.76	Eastern
397		0.00	11.23	11.23	South Central
401		0.00	12.13	12.13	Southwest
405		0.00	30.32	30.30	Northwest
409		0.00	3.84	3.84	Southwest
410		8.84	21.99	13.15	Olympic
410		21.99	69.21	47.17	Northwest

State Route List

State Route	RRT/RRQ Identifier	Begin SRMP B	End SRMP B	Length	Region
410		69.21	116.37	47.12	South Central
411		0.00	13.48	13.48	Southwest
411	SPKELSO	1.67	1.93	0.26	Southwest
432		0.00	7.62	7.62	Southwest
432		7.64	10.33	2.69	Southwest
433		0.00	0.94	0.94	Southwest
500		0.00	20.37	20.35	Southwest
501		0.00	12.72	12.31	Southwest
501		16.91	19.88	2.97	Southwest
501	COVANCVR	0.61	1.16	0.55	Southwest
502		0.00 B	7.56	7.58	Southwest
503		0.00	54.38	54.11	Southwest
503	SPCOUGAR	31.31	39.73	8.42	Southwest
504		0.00	51.81	51.76	Southwest
504	SPOLD504	21.08	21.95	0.87	Southwest
505		0.00	19.29	19.29	Southwest
506		0.00	11.53	11.53	Southwest
507		0.00	5.44	5.40	Southwest
507		5.44	43.57	38.12	Olympic
507	COPEARL	2.26	3.49	1.23	Southwest
508		0.00	32.84	32.84	Southwest
509		0.00	5.70	8.89	Olympic
509		5.70	14.29	8.59	Northwest
509		19.62	24.34 B	4.72	Northwest
509		24.35 B	29.92	7.07	Northwest
510		0.01	15.67	13.07	Olympic
512		0.00	12.06	12.06	Olympic
513		0.00	3.35	3.35	Northwest
515		0.00	7.82	7.86	Northwest
516		0.00	16.22	16.49	Northwest
518		0.00	3.81	3.42	Northwest
519		0.00	1.14	1.14	Northwest
520		0.00	12.83	12.82	Northwest
522		0.00	24.68	24.68	Northwest
523		0.00	2.45	2.45	Northwest
524		0.00 B	14.56	14.68	Northwest
524	SPCEDRWY	4.64	5.14	0.50	Northwest
524	SP3RDAVE	0.00	0.70	0.70	Northwest
525		0.00	8.47	8.64	Northwest
525		8.48	30.52	22.03	Northwest
525	SPPAINE	5.59	6.45	0.86	Northwest
526		0.00	4.52	4.52	Northwest
527		0.00	11.92	11.92	Northwest
528		0.00	3.46	3.46	Northwest
529		0.00	4.92 B	4.92	Northwest
529		3.74	6.69	2.95	Northwest
529	SPEVERET	0.38	0.58	0.20	Northwest
530		16.95	20.79	3.84	Northwest

State Route List

State Route	RRT/RRQ Identifier	Begin SRMP B	End SRMP B	Length	Region
530		20.90	67.71	46.57	Northwest
531		0.00	9.88	9.88	Northwest
532		0.00	10.09	10.09	Northwest
534		0.00	5.08	5.08	Northwest
536		0.00	5.38	5.38	Northwest
538		0.00	3.67	3.66	Northwest
539		0.00	15.16	15.16	Northwest
542		0.00	57.26	57.23	Northwest
542	COMTBAKR	54.60	54.97	0.37	Northwest
543		0.00	1.09	1.09	Northwest
544		0.00	9.01	8.94	Northwest
546		0.00	8.02	8.02	Northwest
547		0.00	10.79	10.79	Northwest
548		0.00	13.85	13.85	Northwest
599		0.00	1.75	1.75	Northwest
702		0.00	9.32	9.32	Olympic
705		0.00	1.50	1.50	Olympic
706		0.00	13.64	13.64	Olympic
730		0.00	6.08	6.08	South Central
730	SPWALULA	5.82	6.12	0.30	South Central
821		0.00	25.21	25.21	South Central
823		0.00 B	4.74	5.62	South Central
900		5.93	11.55	5.62	Northwest
900		12.50	21.64	9.68	Northwest
900	CO2NDST	10.71	11.40	0.69	Northwest
902		0.00	12.36	12.36	Eastern
903		0.00	10.06	10.06	South Central
903	SPCLEELM	0.19	0.52	0.33	South Central
904		0.00	16.96	16.96	Eastern
906		0.00	2.65	2.65	South Central
906	SPHYAK	2.55	2.98	0.43	South Central
908		3.52	6.66	3.14	Northwest
908	COREDMND	6.66	6.94	0.28	Northwest
970		0.00	10.31	10.31	South Central
971		0.00	15.02	15.02	North Central

SRMP Equation Listing

State Route	RRT/RRQ Identifier	SRMP	B	ARM	Equation
002		9.34		9.29	009.29 =009.34
002		60.48	B	60.43	BEGIN BACK
002		60.48		60.46	060.51B=060.48
002		64.21	B	64.19	BEGIN BACK
002		64.21		64.22	064.24B=064.21
002		69.35		69.32	069.31 =069.35
002		78.57		78.52	078.55 =078.57
002		118.92		118.86	118.91 =118.92
002		119.68	B	119.62	BEGIN BACK
002		119.68		119.77	119.83B=119.68
002		127.83		120.86	120.77 =127.83
002		139.46		132.39	139.36 =139.46
002		172.26		164.10	171.17 =172.26
002		188.54		180.32	188.48 =188.54
002		190.81	B	182.59	BEGIN BACK
002		190.81		182.60	190.82B=190.81
002		207.78	B	199.57	BEGIN BACK
002		207.78		199.60	207.81B=207.78
002		221.00		212.81	220.99 =221.00
002		286.87		278.62	286.81 =286.87
002		289.19	B	280.94	BEGIN BACK
002		289.19		280.98	289.23B=289.19
002		321.66		313.38	321.59 =321.66
003		22.99		22.96	022.96 =022.99
003		36.79		36.74	036.77 =036.79
003		53.88		53.67	053.72 =053.88
004		15.06		15.05	015.05 =015.06
005		40.37	B	40.37	BEGIN BACK
005		40.37		40.44	040.44B=040.37
005		117.37		117.43	117.36 =117.37
005		202.28		202.33	202.27 =202.28
005		219.46	B	219.51	BEGIN BACK
005		219.46		219.52	219.47B=219.46
005		221.90		221.95	221.89 =221.90
005		226.39	B	226.44	BEGIN BACK
005		226.39		226.45	226.40B=226.39
007		23.34		23.33	023.33 =023.34
007		27.82		27.80	027.81 =027.82
007		57.78		57.44	057.46 =057.78
009		30.16		30.07	030.07 =030.16
009		47.68		47.56	047.65 =047.68
009		57.17		57.04	057.16 =057.17
009		63.51		63.36	063.49 =063.51
009		68.01		67.84	067.99 =068.01
009		72.38	B	72.21	BEGIN BACK
009		72.38		72.22	072.39B=072.38
009		74.10		73.93	074.09 =074.10
009		84.01		83.83	084.00 =084.01
012		21.30		21.00	021.00 =021.30
012		85.36	B	85.06	BEGIN BACK

SRMP Equation Listing

State Route	RRT/RRQ Identifier	SRMP	B	ARM	Equation
012		85.36		85.07	085.37B=085.36
012		135.86	B	135.57	BEGIN BACK
012		135.86		135.60	135.89B=135.86
012		138.85		138.49	138.75 =138.85
012		176.61		176.23	176.59 =176.61
012		185.49	B	185.11	BEGIN BACK
012		185.49		185.16	185.54B=185.49
012		192.80		192.46	192.79 =192.80
012		197.95	B	197.61	BEGIN BACK
012		197.95		197.64	197.98B=197.95
012		291.67		288.81	289.12 =291.67
012		294.16	B	291.30	BEGIN BACK
012		294.16		291.34	294.20B=294.16
012		341.65		338.37	341.19 =341.65
012		345.00		341.70	344.98 =345.00
012		376.36		373.02	376.32 =376.36
012		390.84	B	387.50	BEGIN BACK
012		390.84		387.52	390.86B=390.84
012		421.84		418.45	421.77 =421.84
012		432.61	B	429.22	BEGIN BACK
012		432.61		429.23	432.62B=432.61
014		0.52	B	0.52	BEGIN BACK
014		0.52		0.53	000.53B=000.52
014		19.63		19.38	019.37 =019.63
014		40.62	B	40.37	BEGIN BACK
014		40.62		40.55	040.80B=040.62
014		63.60		63.51	063.58 =063.60
016		7.28		5.05	005.05 =007.28
016		27.00	B	24.77	BEGIN BACK
016		27.00		24.82	027.05B=027.00
017		9.35		1.86	009.29 =009.35
017		51.84		44.33	051.82 =051.84
017		98.30		90.68	098.19 =098.30
018		2.20	B	0.00	BEGIN BACK
018		0.00		0.53	002.73B=000.00
018		16.29		16.79	016.26 =016.29
020		7.85	B	7.85	BEGIN BACK
020		7.85		7.86	007.86B=007.85
020		15.06		15.05	015.04 =015.06
020		16.41		16.34	016.35 =016.41
020		21.83		21.75	021.82 =021.83
020		25.81		25.72	025.80 =025.81
020		34.68		34.58	034.67 =034.68
020		46.18		46.05	046.15 =046.18
020		84.76		84.59	084.72 =084.76
020		106.58	B	106.41	BEGIN BACK
020		106.58		106.42	106.59B=106.58
020		117.43		117.24	117.40 =117.43
020		192.46		192.16	192.35 =192.46
020		288.49		288.18	288.48 =288.49

SRMP Equation Listing

State Route	RRT/RRQ Identifier	SRMP	B	ARM	Equation
020		305.24		304.90	305.21 =305.24
020		357.30		356.93	357.27 =357.30
020		421.42		421.02	421.39 =421.42
022		2.57	B	1.87	BEGIN BACK
022		2.57		1.88	002.58B=002.57
022		4.21	B	3.52	BEGIN BACK
022		4.21		3.53	004.22B=004.21
023		27.72	B	27.72	BEGIN BACK
023		27.72		27.76	027.76B=027.72
023		44.29		44.28	044.24 =044.29
024		5.37		5.32	005.32 =005.37
024		38.71		38.43	038.48 =038.71
024		44.25	B	43.97	BEGIN BACK
024		44.25		44.02	044.30B=044.25
024		79.17		78.76	078.99 =079.17
025		83.36		83.34	083.34 =083.36
025		89.68		89.62	089.64 =089.68
026		61.78	B	61.78	BEGIN BACK
026		61.78		61.86	061.86B=061.78
027		0.00	B	0.00	BEGIN BACK
027		0.00		2.40	002.40B=000.00
027		8.86		11.20	008.80 =008.86
027		14.81		17.10	014.76 =014.81
027		23.99	B	26.28	BEGIN BACK
027		23.99		26.33	024.04B=023.99
027		34.28		36.60	034.26 =034.28
027		47.06	B	49.38	BEGIN BACK
027		47.06		49.42	047.10B=047.06
027		48.05		50.37	048.01 =048.05
027		48.25		50.55	048.23 =048.25
028		0.00	B	0.00	BEGIN BACK
028		0.31		4.45	004.45B=000.31
082		26.59		26.56	026.56 =026.59
090		14.32	B	12.38	BEGIN BACK
090		14.32		12.39	014.33B=014.32
090		31.57	B	29.64	BEGIN BACK
090		31.57		29.96	031.89B=031.57
090		47.71		46.09	047.70 =047.71
090		52.14		50.48	052.10 =052.14
090		56.80		55.13	056.79 =056.80
090		71.25		69.54	071.21 =071.25
090		218.60		216.32	218.03 =218.60
090		282.59		280.30	282.58 =282.59
090		289.62		287.32	289.61 =289.62
092		7.67		7.66	007.66 =007.67
097		0.00	B	0.00	BEGIN BACK
097		0.00		0.49	000.49B=000.00
097		14.22		14.17	013.68 =014.22
097		36.15		36.09	036.14 =036.15
097		51.91		51.79	051.85 =051.91

SRMP Equation Listing

State Route	RRT/RRQ Identifier	SRMP	B	ARM	Equation
097		56.73		56.59	056.71 =056.73
097		74.57		74.37	074.51 =074.57
097		74.72	B	74.52	BEGIN BACK
097		74.72		74.54	074.74B=074.72
097		133.90		118.80	118.98 =133.90
097		137.10	B	122.00	BEGIN BACK
097		137.10		122.13	137.23B=137.10
097		172.49		157.49	172.46 =172.49
097		179.80	B	164.80	BEGIN BACK
097		179.80		164.83	179.83B=179.80
097		199.83	B	184.86	BEGIN BACK
097		199.83		185.01	199.98B=199.83
097		213.00		198.16	212.98 =213.00
097		253.59		238.74	253.58 =253.59
097		298.61		283.75	298.60 =298.61
097	AR	233.08		33.23	233.06 =233.08
097	AR	234.20	B	34.35	BEGIN BACK
097	AR	234.20		34.46	234.31B=234.20
097	AR	236.07		36.28	236.02 =236.07
097	AR	236.61	B	36.82	BEGIN BACK
097	AR	236.61		36.92	236.71B=236.61
099		5.27		1.62	001.62 =005.27
099		22.97	B	19.32	BEGIN BACK
099		22.97		19.33	022.98B=022.97
099		26.55		22.79	026.43 =026.55
099		27.17	B	23.41	BEGIN BACK
099		27.17		23.45	027.21B=027.17
099		43.48		39.75	043.47 =043.48
099		53.53	B	49.80	BEGIN BACK
099		53.53		49.81	053.54B=053.53
099		55.31		51.57	055.29 =055.31
101		59.66		59.39	059.39 =059.66
101		80.81		80.46	080.73 =080.81
101		83.68	B	83.33	BEGIN BACK
101		83.68		83.43	083.78B=083.68
101		87.66		87.26	087.51 =087.66
101		91.92		91.50	091.90 =091.92
101		126.58	B	126.16	BEGIN BACK
101		126.58		126.17	126.59B=126.58
101		130.83		130.41	130.82 =130.83
101		152.62		152.12	152.54 =152.62
101		164.92		164.36	164.86 =164.92
101		171.65		171.04	171.60 =171.65
101		174.26		173.63	174.24 =174.26
101		176.57	B	175.94	BEGIN BACK
101		176.57		175.98	176.61B=176.57
101		185.82	B	185.23	BEGIN BACK
101		185.82		185.24	185.83B=185.82
101		228.27		227.55	228.13 =228.27
101		247.56	B	246.84	BEGIN BACK

SRMP Equation Listing

State Route	RRT/RRQ Identifier	SRMP	B	ARM	Equation
101		247.56		246.90	247.62B=247.56
101		252.91		252.16	252.82 =252.91
101		253.88	B	253.13	BEGIN BACK
101		253.88		253.14	253.89B=253.88
101		258.12		257.36	258.10 =258.12
101		266.91		265.95	266.71 =266.91
101		314.63		313.66	314.62 =314.63
101		350.12		348.36	349.33 =350.12
101		356.92	B	355.16	BEGIN BACK
101		356.92		355.18	356.94B=356.92
101		361.52		359.67	361.41 =361.52
103		4.41	B	4.41	BEGIN BACK
103		4.41		4.43	004.43B=004.41
104		20.63	B	20.43	BEGIN BACK
104		20.63		20.50	020.70B=020.63
104		24.45	B	24.32	BEGIN BACK
104		24.45		24.41	024.54B=024.45
104		25.90		25.78	025.82 =025.90
104		28.69		28.16	028.28 =028.69
105		22.08		21.95	021.95 =022.08
105		30.29	B	30.16	BEGIN BACK
105		30.29		30.21	030.34B=030.29
105		41.09		40.89	040.97 =041.09
105	SPWESTPT	30.37		0.05	030.33 =030.37
105	SPWESTPT	34.22	B	3.90	BEGIN BACK
105	SPWESTPT	34.22		3.92	034.24B=034.22
106		16.02		16.00	016.00 =016.02
106		20.02		19.97	019.99 =020.02
107		0.09		0.06	000.06 =000.09
107		7.86		7.82	007.85 =007.86
109		0.14	B	0.14	BEGIN BACK
109		0.14		0.18	000.18B=000.14
112		9.99		9.97	009.97 =009.99
112		20.55		20.48	020.50 =020.55
112		32.87	B	32.80	BEGIN BACK
112		32.87		32.84	032.91B=032.87
112		36.63	B	36.60	BEGIN BACK
112		36.63		36.93	036.96B=036.63
112		50.46		50.67	050.37 =050.46
123		0.00	B	0.00	BEGIN BACK
123		0.00		0.02	000.02B=000.00
124		30.88		30.63	030.63 =030.88
124		44.50		44.20	044.45 =044.50
125		4.50		4.49	004.49 =004.50
125		6.17		6.15	006.16 =006.17
127		1.67	B	1.64	BEGIN BACK
127		1.67		1.67	001.70B=001.67
142		18.99		18.96	018.96 =018.99
142		25.92		25.87	025.90 =025.92
153		3.65	B	3.65	BEGIN BACK

SRMP Equation Listing

State Route	RRT/RRQ Identifier	SRMP	B	ARM	Equation
153		3.65		3.69	003.69B=003.65
155		28.04		26.24	026.24 =028.04
155		42.51		40.70	042.50 =042.51
155		53.42		51.59	053.40 =053.42
155		57.68		55.82	057.65 =057.68
155		79.63		77.51	079.37 =079.63
161		2.71		2.69	002.69 =002.71
161		28.69	B	28.67	BEGIN BACK
161		28.73		29.87	029.89B=028.73
161		32.55	B	33.69	BEGIN BACK
161		32.55		33.72	032.58B=032.55
162		3.21		0.83	000.83 =003.21
165		19.04		19.03	019.03 =019.04
166		3.94	B	3.92	BEGIN BACK
166		3.94		3.97	003.99B=003.94
167		5.26	B	5.26	BEGIN BACK
167		5.26		6.54	006.54B=005.26
167		14.35	B	15.63	BEGIN BACK
167		14.35		15.67	014.39B=014.35
170		0.89		0.88	000.88 =000.89
170		3.13		3.11	003.12 =003.13
171		0.20		0.17	000.17 =000.20
172		14.63		14.53	014.53 =014.63
172		23.07	B	22.97	BEGIN BACK
172		23.07		23.00	023.10B=023.07
173		10.62		10.49	010.49 =010.62
195		0.00	B	0.00	BEGIN BACK
195		0.00		0.31	000.31B=000.00
195		19.77		20.07	019.76 =019.77
195		20.15	B	20.45	BEGIN BACK
195		20.15		20.51	020.21B=020.15
195		25.81		23.96	023.60 =025.81
195		37.20		35.34	037.19 =037.20
195		70.43		68.34	070.20 =070.43
195		80.96		78.37	080.46 =080.96
195		89.80		87.18	089.77 =089.80
202		8.22		8.20	008.20 =008.22
202		21.99		21.94	021.96 =021.99
203		0.09	B	0.09	BEGIN BACK
203		0.09		0.11	000.11B=000.09
203		5.20	B	5.22	BEGIN BACK
203		5.20		5.23	005.21B=005.20
203		9.03	B	9.06	BEGIN BACK
203		9.03		9.07	009.04B=009.03
203		12.03	B	12.07	BEGIN BACK
203		12.03		12.08	012.04B=012.03
203		14.26	B	14.31	BEGIN BACK
203		14.26		14.33	014.28B=014.26
203		16.50	B	16.57	BEGIN BACK
203		16.50		16.58	016.51B=016.50

SRMP Equation Listing

State Route	RRT/RRQ Identifier	SRMP	B	ARM	Equation
203		20.88	B	20.96	BEGIN BACK
203		20.88		20.97	020.89B=020.88
204		0.00	B	0.00	BEGIN BACK
204		0.00		0.03	000.03B=000.00
206		0.87		0.81	000.81 =000.87
206		11.09		11.00	011.06 =011.09
211		0.99		0.98	000.98 =000.99
221		2.63		2.51	002.51 =002.63
223		2.10		2.09	002.09 =002.10
224		0.00	B	0.00	BEGIN BACK
224		0.00		0.25	000.25B=000.00
224		4.00		4.23	003.98 =004.00
224		9.87	B	10.10	BEGIN BACK
224		9.87		10.12	009.89B=009.87
231		0.32		0.27	000.27 =000.32
231		4.99		4.93	004.98 =004.99
231		9.27		9.20	009.26 =009.27
231		12.11		12.03	012.10 =012.11
231		15.76		15.66	015.74 =015.76
231		31.08		30.89	030.99 =031.08
240		30.63		28.86	028.86 =030.63
240		36.05		34.22	035.99 =036.05
241		20.64		20.63	020.63 =020.64
243		18.98		18.95	018.95 =018.98
260		13.71		12.19	012.19 =013.71
260		35.01	B	33.49	BEGIN BACK
260		35.01		33.50	035.02B=035.01
261		8.09		8.07	008.07 =008.09
261		20.68		20.64	020.66 =020.68
261		48.53		48.41	048.45 =048.53
272		16.78		16.77	016.77 =016.78
290		0.00	B	0.00	BEGIN BACK
290		0.00		0.18	000.18B=000.00
303		0.00	B	0.00	BEGIN BACK
303		0.00		0.16	000.16B=000.00
304		0.19	B	0.19	BEGIN BACK
304		0.19		0.24	000.24B=000.19
304		1.55		1.54	001.49 =001.55
304		3.34		3.01	003.02 =003.34
395		13.05	B	13.05	BEGIN BACK
395		13.05		19.81	019.81B=013.05
395		54.79		61.35	054.59 =054.79
395		156.74		163.24	156.68 =156.74
395		159.06	B	165.56	BEGIN BACK
395		159.06		165.60	159.10B=159.06
395		164.50		169.27	162.73 =164.50
395		169.30	B	174.07	BEGIN BACK
395		169.30		174.09	169.32B=169.30
395		215.63		220.40	215.61 =215.63
405		4.04		4.01	004.01 =004.04

SRMP Equation Listing

State Route	RRT/RRQ Identifier	SRMP	B	ARM	Equation
405		12.38	B	12.35	BEGIN BACK
405		12.38		12.37	012.40B=012.38
405		23.78		23.76	023.77 =023.78
410		38.50		29.62	038.46 =038.50
410		42.49		33.60	042.48 =042.49
410		88.44		79.51	088.40 =088.44
432		7.64		7.63	007.63 =007.64
500		20.24		20.22	020.22 =020.24
501		2.03		1.73	001.73 =002.03
501		5.65		5.24	005.54 =005.65
501		16.91		12.32	012.73 =016.91
502		0.00	B	0.00	BEGIN BACK
502		0.00		0.02	000.02B=000.00
503		6.08		5.86	005.86 =006.08
503		26.56		26.29	026.51 =026.56
504		5.22		5.19	005.19 =005.22
504		19.14		19.09	019.12 =019.14
507		4.80		4.76	004.76 =004.80
507		36.50		36.45	036.49 =036.50
509		3.20	B	3.20	BEGIN BACK
509		3.20		6.39	006.39B=003.20
509		19.62	B	22.81	BEGIN BACK
509		19.62		23.37	020.18B=019.62
509		23.60	B	27.35	BEGIN BACK
509		23.60		28.40	024.65B=023.60
509		29.48	B	34.28	BEGIN BACK
509		29.48		34.73	029.93B=029.48
510		2.62		0.49	000.50 =002.62
510		4.28		1.69	003.82 =004.28
510		13.65		11.05	013.64 =013.65
515		2.33		2.30	002.30 =002.33
515		7.43	B	7.40	BEGIN BACK
515		7.43		7.47	007.50B=007.43
516		2.03		2.02	002.02 =002.03
516		4.52	B	4.51	BEGIN BACK
516		4.52		4.79	004.80B=004.52
518		2.05		1.66	001.66 =002.05
520		6.95		6.94	006.94 =006.95
522		9.61		9.60	009.60 =009.61
522		12.09	B	12.08	BEGIN BACK
522		12.09		12.09	012.10B=012.09
524		0.00	B	0.00	BEGIN BACK
524		0.00		0.12	000.12B=000.00
525		3.24	B	3.24	BEGIN BACK
525		3.24		3.41	003.41B=003.24
525		26.41		26.57	026.40 =026.41
529		3.74	B	3.74	BEGIN BACK
529		3.74		4.93	004.93B=003.74
530		21.30		4.15	021.10 =021.30
530		28.70		11.53	028.68 =028.70

SRMP Equation Listing

State Route	RRT/RRQ Identifier	SRMP	B	ARM	Equation
530		29.39		12.20	029.37 =029.39
538		3.10		3.09	003.09 =003.10
542		23.96		23.93	023.93 =023.96
544		5.20		5.16	005.16 =005.20
544		6.15		6.08	006.12 =006.15
823		0.00	B	0.00	BEGIN BACK
823		0.00		0.88	000.88B=000.00
900		12.50		6.52	012.45 =012.50
900		12.56	B	6.58	BEGIN BACK
900		12.56		7.12	013.10B=012.56

State of Washington Department of Transportation

Coincident Roadway Listing

State Route	RRT/RRQ Identifier	SRMP	B	ARM	MA MI	BEG END	Coinc State Route	RRT/RRQ Identifier	Coinc SRMP	B	Coincident Description
002		104.72		104.67	MA	BEG	097		185.02		1ST COINCIDENT RT
002		139.85		132.78	MA	END	097		213.00		1ST COINCIDENT RT
002		187.40		179.24	MA	BEG	017		98.30		1ST COINCIDENT RT
002		189.08		180.86	MA	END	017		96.57		1ST COINCIDENT RT
002		220.88		212.70	MA	BEG	021		92.43		1ST COINCIDENT RT
002		221.54		213.35	MA	END	021		91.78		1ST COINCIDENT RT
002		261.09		252.90	MA	BEG	231		28.11		1ST COINCIDENT RT
002		263.97		255.78	MA	END	231		31.08		1ST COINCIDENT RT
002		283.22		275.03	MI	BEG	090		277.73		1ST COINCIDENT RT
002		286.87		278.62	MI	END	090		281.32		1ST COINCIDENT RT
002		286.88		278.63	MA	BEG	395		156.75		1ST COINCIDENT RT
002		287.32		279.07	MA	BEG	290		0.10	B	2ND COINCIDENT RT
002		287.40		279.15	MA	END	290		0.00		2ND COINCIDENT RT
002		292.86		284.65	MA	END	395		164.50		1ST COINCIDENT RT
005		68.41		68.48	MA	BEG	012		66.54		1ST COINCIDENT RT
005		88.33		88.40	MA	END	012		46.62		1ST COINCIDENT RT
009		29.46		29.46	MA	BEG	530		20.79		1ST COINCIDENT RT
009		29.57		29.57	MA	END	530		20.90		1ST COINCIDENT RT
009		55.89		55.77	MI	BEG	020		64.81		1ST COINCIDENT RT
009		57.17		57.04	MI	END	020		66.08		1ST COINCIDENT RT
009		79.41		79.24	MI	BEG	542		14.57		1ST COINCIDENT RT
009		84.01		83.83	MI	END	542		9.98		1ST COINCIDENT RT
012		46.62		46.32	MI	BEG	005		88.33		1ST COINCIDENT RT
012		66.54		66.24	MI	END	005		68.41		1ST COINCIDENT RT
012		202.75		202.44	MI	BEG	082		31.38		1ST COINCIDENT RT
012		273.93		273.62	MI	END	082		102.56		1ST COINCIDENT RT
012		273.93		273.62	MI	BEG	182		0.00		2ND COINCIDENT RT
012		291.67		288.81	MI	END	182		15.19		1ST COINCIDENT RT
014		101.02		100.93	MI	BEG	097		2.31		1ST COINCIDENT RT
014		101.44		101.35	MI	END	097		1.89		1ST COINCIDENT RT
017		96.57		89.06	MI	BEG	002		189.08		1ST COINCIDENT RT
017		98.30		90.68	MI	END	002		187.40		1ST COINCIDENT RT
020		64.81		64.68	MA	BEG	009		55.89		1ST COINCIDENT RT
020		66.08		65.95	MA	END	009		57.17		1ST COINCIDENT RT
020		233.31		233.01	MI	BEG	097		286.18		1ST COINCIDENT RT
020		261.95		261.65	MI	END	097		314.83		1ST COINCIDENT RT
020		302.65		302.34	MA	BEG	021		160.10		1ST COINCIDENT RT
020		305.24		304.90	MA	END	021		162.66		1ST COINCIDENT RT
020		342.08		341.74	MI	BEG	395		241.89		1ST COINCIDENT RT
020		354.33		353.99	MI	END	395		229.64		1ST COINCIDENT RT
021		55.83		55.83	MI	BEG	028		93.72		1ST COINCIDENT RT
021		55.90		55.90	MI	END	028		93.79		1ST COINCIDENT RT
021		91.78		91.78	MI	BEG	002		221.54		1ST COINCIDENT RT
021		92.43		92.43	MI	END	002		220.88		1ST COINCIDENT RT
021		160.10		160.10	MI	BEG	020		302.65		1ST COINCIDENT RT
021		162.66		162.66	MI	END	020		305.24		1ST COINCIDENT RT
027		2.27	B	2.27	MI	BEG	270		2.40		1ST COINCIDENT RT
027		0.00		2.40	MI	END	270		2.27		1ST COINCIDENT RT
027		15.08		17.37	MA	BEG	272		16.78		1ST COINCIDENT RT

Coincident Roadway Listing

State Route	RRT/RRQ Identifier	SRMP	B	ARM	MA MI	BEG END	Coinc State Route	RRT/RRQ Identifier	Coinc SRMP	B	Coincident Description
027		15.33		17.62	MA	END	272		16.52		1ST COINCIDENT RT
028		93.72		97.86	MA	BEG	021		55.83		1ST COINCIDENT RT
028		93.79		97.93	MA	END	021		55.90		1ST COINCIDENT RT
082		0.00		0.00	MA	BEG	097		114.17		1ST COINCIDENT RT
082		31.38		31.35	MA	BEG	012		202.75		2ND COINCIDENT RT
082		37.84		37.81	MA	END	097		76.36		1ST COINCIDENT RT
082		102.56		102.53	MA	END	012		273.93		1ST COINCIDENT RT
082		112.79		112.76	MA	BEG	395		13.05		1ST COINCIDENT RT
082		132.60		132.57	MA	END	395		0.00		1ST COINCIDENT RT
090		106.06		104.35	MA	BEG	097		133.90		1ST COINCIDENT RT
090		110.87		109.16	MA	END	097		114.17		1ST COINCIDENT RT
090		220.77		218.49	MA	BEG	395		96.13		1ST COINCIDENT RT
090		277.73		275.45	MA	BEG	002		283.22		2ND COINCIDENT RT
090		281.32		279.04	MA	END	395		156.74		1ST COINCIDENT RT
090		281.32		279.04	MA	END	002		286.87		2ND COINCIDENT RT
097		1.89		2.38	MA	BEG	014		101.44		1ST COINCIDENT RT
097		2.31		2.80	MA	END	014		101.02		1ST COINCIDENT RT
097		76.36		76.18	MI	BEG	082		37.84		1ST COINCIDENT RT
097		114.17		113.99	MI	END	082		0.00		1ST COINCIDENT RT
097		114.17		113.99	MI	BEG	090		110.87		2ND COINCIDENT RT
097		133.90		118.80	MI	END	090		106.06		1ST COINCIDENT RT
097		185.02		170.05	MI	BEG	002		104.72		1ST COINCIDENT RT
097		213.00		198.16	MI	END	002		139.85		1ST COINCIDENT RT
097		286.18		271.33	MA	BEG	020		233.31		1ST COINCIDENT RT
097		314.83		299.97	MA	END	020		261.95		1ST COINCIDENT RT
097	AR	234.20		34.46	MA	BEG	150		8.25		1ST COINCIDENT RT
097	AR	235.03		35.29	MA	END	150		9.08		1ST COINCIDENT RT
099		11.39		7.74	MA	BEG	509		14.29		1ST COINCIDENT RT
099		15.49		11.84	MA	END	509		18.39		1ST COINCIDENT RT
150		8.25		7.95	MI	BEG	097	AR	234.20		1ST COINCIDENT RT
150		9.08		8.78	MI	END	097	AR	235.03		1ST COINCIDENT RT
161		25.85		25.83	MI	BEG	512		8.74		1ST COINCIDENT RT
161		29.17	B	29.15	MI	END	512		12.06		1ST COINCIDENT RT
161		29.17	B	29.15	MI	BEG	167		5.98		2ND COINCIDENT RT
161		29.43	B	29.41	MI	END	167		5.72		1ST COINCIDENT RT
161		29.43	B	29.41	MI	BEG	167	CO PUYALP	5.72		2ND COINCIDENT RT
161		28.73		29.87	MI	END	167	CO PUYALP	6.18		1ST COINCIDENT RT
167		5.72		7.00	MA	BEG	161		29.43	B	1ST COINCIDENT RT
167		5.98		7.26	MA	END	161		29.17	B	1ST COINCIDENT RT
167	COPUYALP	5.72		0.00	MA	BEG	161		29.43	B	1ST COINCIDENT RT
167	COPUYALP	6.18		0.46	MA	END	161		28.73		1ST COINCIDENT RT
182		0.00		0.00	MA	BEG	012		273.93		1ST COINCIDENT RT
182		3.83		3.83	MA	BEG	240		34.87		2ND COINCIDENT RT
182		4.95		4.95	MA	END	240		36.05		2ND COINCIDENT RT
182		12.24		12.24	MA	BEG	395		20.59		2ND COINCIDENT RT
182		14.37		14.37	MA	END	395		22.72		2ND COINCIDENT RT
182		15.19		15.19	MA	END	012		291.67		1ST COINCIDENT RT
231		28.11		28.01	MI	BEG	002		261.09		1ST COINCIDENT RT
231		31.08		30.89	MI	END	002		263.97		1ST COINCIDENT RT

Coincident Roadway Listing

State Route	RRT/RRQ Identifier	SRMP	B	ARM	MA MI	BEG END	Coinc State Route	RRT/RRQ Identifier	Coinc SRMP	B	Coincident Description
240		34.87		33.10	MI	BEG	182		3.83		1ST COINCIDENT RT
240		36.05		34.22	MI	END	182		4.95		1ST COINCIDENT RT
260		33.06		31.54	MA	BEG	261		29.39		1ST COINCIDENT RT
260		39.49		37.98	MA	END	261		35.83		1ST COINCIDENT RT
261		29.39		29.35	MI	BEG	260		33.06		1ST COINCIDENT RT
261		35.83		35.79	MI	END	260		39.49		1ST COINCIDENT RT
270		2.27		2.27	MA	BEG	027		0.00		1ST COINCIDENT RT
270		2.40		2.40	MA	END	027		2.27	B	1ST COINCIDENT RT
272		16.52		16.52	MI	BEG	027		15.33		1ST COINCIDENT RT
272		16.78		16.77	MI	END	027		15.08		1ST COINCIDENT RT
290		0.10	B	0.10	MI	BEG	002		287.32		1ST COINCIDENT RT
290		0.00		0.18	MI	END	002		287.40		1ST COINCIDENT RT
395		0.00		0.00	MI	BEG	082		132.60		1ST COINCIDENT RT
395		13.05		19.81	MI	END	082		112.79		1ST COINCIDENT RT
395		20.59		27.35	MI	BEG	182		12.24		1ST COINCIDENT RT
395		22.72		29.48	MI	END	182		14.37		1ST COINCIDENT RT
395		96.13		102.69	MI	BEG	090		220.77		1ST COINCIDENT RT
395		156.74		163.24	MI	END	090		281.32		1ST COINCIDENT RT
395		156.75		163.25	MI	BEG	002		286.88		1ST COINCIDENT RT
395		164.50		169.27	MI	END	002		292.86		1ST COINCIDENT RT
395		229.64		234.41	MA	BEG	020		354.33		1ST COINCIDENT RT
395		241.89		246.66	MA	END	020		342.08		1ST COINCIDENT RT
405		4.50		4.47	MA	BEG	900		11.55		1ST COINCIDENT RT
405		5.40		5.37	MA	END	900		12.50		1ST COINCIDENT RT
509		14.29		17.48	MI	BEG	099		11.39		1ST COINCIDENT RT
509		18.39		21.58	MI	END	099		15.49		1ST COINCIDENT RT
509		18.39		21.58	MI	BEG	516		1.79		2ND COINCIDENT RT
509		19.62		23.37	MI	END	516		0.00		1ST COINCIDENT RT
512		8.74		8.74	MA	BEG	161		25.85		1ST COINCIDENT RT
512		12.06		12.06	MA	END	161		29.17	B	1ST COINCIDENT RT
516		0.00		0.00	MA	BEG	509		19.62		1ST COINCIDENT RT
516		1.79		1.79	MA	END	509		18.39		1ST COINCIDENT RT
530		20.79		3.84	MI	BEG	009		29.46		1ST COINCIDENT RT
530		20.90		3.95	MI	END	009		29.57		1ST COINCIDENT RT
542		9.98		9.98	MA	BEG	009		84.01		1ST COINCIDENT RT
542		14.57		14.57	MA	END	009		79.41		1ST COINCIDENT RT
900		11.55		5.62	MI	BEG	405		4.50		1ST COINCIDENT RT
900		12.50		6.52	MI	END	405		5.40		1ST COINCIDENT RT

STATE OF WASHINGTON - DEPARTMENT OF TRANSPORTATION
T R I P S S Y S T E M
STATE MAINLINE HIGHWAY AND LANE MILES
BY DISTRICT, FUNCTION CLASS, AND RURAL, URBAN, OR URBANIZED LOCATION

SELECTION: ENTIRE HIGHWAY SYSTEM
MAINLINE,SPURS,COUPLETS,ALTERNATE,REVERSIBLE,GRADE SEPARATED HOV

DIST	FUNCT CLASS	RURAL HIGHWAY MILES	RURAL LANE MILES	URBAN HIGHWAY MILES	URBAN LANE MILES	URBANIZED HIGHWAY MILES	URBANIZED LANE MILES	TOT URBAN HIGHWAY MILES	TOT URBAN LANE MILES	TOTAL HIGHWAY MILES	TOTAL LANE MILES
1	PRIN ARTERIAL	167.65	361.68	16.71	48.48	228.81	912.97	245.52	961.45	413.17	1,323.13
1	MINR ARTERIAL	299.67	600.51	11.70	23.93	75.54	191.84	87.24	215.77	386.91	816.28
1	COLLECTOR	178.07	356.49	4.73	11.98			4.73	11.98	182.80	368.47
1	UNCLASSIFIED										
1	INTERSTATE	66.46	344.32	9.97	39.88	137.20	920.96	147.17	960.84	213.63	1,305.16
DISTRICT SUBTOTAL		711.85	1,663.00	43.11	124.27	441.55	2,025.77	484.66	2,150.04	1,196.51	3,813.04
2	PRIN ARTERIAL	440.71	933.73	26.70	79.82			26.70	79.82	467.41	1,013.55
2	MINR ARTERIAL	463.64	938.46	11.40	27.58			11.40	27.58	475.04	966.04
2	COLLECTOR	143.87	289.33							143.87	289.33
2	UNCLASSIFIED										
2	INTERSTATE	49.15	196.60	5.07	20.28			5.07	20.28	54.22	216.88
DISTRICT SUBTOTAL		1,097.37	2,358.12	43.17	127.68			43.17	127.68	1,140.54	2,485.80
3	PRIN ARTERIAL	427.05	988.28	43.11	112.41	107.50	422.67	150.61	535.08	577.66	1,523.36
3	MINR ARTERIAL	200.87	402.07	9.62	21.13	38.71	108.99	48.33	130.12	249.20	532.19
3	COLLECTOR	212.77	425.57			7.87	16.08	7.87	16.08	220.64	441.65
3	UNCLASSIFIED										
3	INTERSTATE	20.10	93.30			35.38	242.53	35.38	242.53	55.48	335.83
DISTRICT SUBTOTAL		860.79	1,909.22	52.73	133.54	189.46	790.27	242.19	923.81	1,102.98	2,833.03
4	PRIN ARTERIAL	360.74	736.38	7.75	19.47	41.93	156.04	49.68	175.51	410.42	911.89
4	MINR ARTERIAL	153.43	307.79	1.91	3.82	9.38	20.29	11.29	24.11	164.72	331.90
4	COLLECTOR	303.18	606.36	9.21	18.73	4.10	8.20	13.31	26.93	316.49	633.29
4	UNCLASSIFIED										
4	INTERSTATE	52.56	281.89	13.20	52.80	30.39	164.06	43.59	216.86	96.15	498.75
DISTRICT SUBTOTAL		869.91	1,932.42	32.07	94.82	85.80	348.59	117.87	443.41	987.78	2,375.83
5	PRIN ARTERIAL	271.56	636.93	16.99	51.91	38.53	153.61	55.52	205.52	327.08	842.45
5	MINR ARTERIAL	206.64	438.76	10.00	23.36	15.09	36.05	25.09	59.41	231.73	498.17
5	COLLECTOR	251.34	502.95			5.58	11.16	5.58	11.16	256.92	514.11
5	UNCLASSIFIED										
5	INTERSTATE	224.60	953.35	4.98	19.92	22.46	102.59	27.44	122.51	252.04	1,075.86
DISTRICT SUBTOTAL		954.14	2,531.99	31.97	95.19	81.66	303.41	113.63	398.60	1,067.77	2,930.59
6	PRIN ARTERIAL	428.72	1,003.26	6.86	18.06	48.26	198.65	55.12	216.71	483.84	1,219.97
6	MINR ARTERIAL	360.58	721.47	4.65	13.15	5.90	14.87	10.55	28.02	371.13	749.49
6	COLLECTOR	605.42	1,210.84							605.42	1,210.84
6	UNCLASSIFIED										
6	INTERSTATE	85.91	343.64			21.43	110.19	21.43	110.19	107.34	453.83
DISTRICT SUBTOTAL		1,480.63	3,279.21	11.51	31.21	75.59	323.71	87.10	354.92	1,567.73	3,634.13

BY DISTRICT, FUNCTION CLASS, AND RURAL, URBAN, OR URBANIZED LOCATION

SELECTION: ENTIRE HIGHWAY SYSTEM
MAINLINE,SPURS,COUPLETS,ALTERNATE,REVERSIBLE,GRADE SEPARATED HOV

DIST	FUNCT CLASS	RURAL HIGHWAY MILES	RURAL LANE MILES	URBAN HIGHWAY MILES	URBAN LANE MILES	URBANIZED HIGHWAY MILES	URBANIZED LANE MILES	TOT URBAN HIGHWAY MILES	TOT URBAN LANE MILES	TOTAL HIGHWAY MILES	TOTAL LANE MILES
STATE	PRIN ARTERIAL	2,096.43	4,660.26	118.12	330.15	465.03	1,843.94	583.15	2,174.09	2,679.58	6,834.35
STATE	MINR ARTERIAL	1,684.83	3,409.06	49.28	112.97	144.62	372.04	193.90	485.01	1,878.73	3,894.07
STATE	COLLECTOR	1,694.65	3,391.54	13.94	30.71	17.55	35.44	31.49	66.15	1,726.14	3,457.69
STATE	UNCLASSIFIED										
STATE	INTERSTATE	498.78	2,213.10	33.22	132.88	246.86	1,540.33	280.08	1,673.21	778.86	3,886.31
STATE	TOTAL	5,974.69	13,673.96	214.56	606.71	874.06	3,791.75	1,088.62	4,398.46	7,063.31	18,072.42

SELECTION: ENTIRE HIGHWAY SYSTEM
MAINLINE,SPURS,COUPLETS,ALTERNATE,REVERSIBLE,GRADE SEPARATED HOV

DIST	FUNCT CLASS	HIGHWAY MILES OTHER	LANE MILES OTHER	HIGHWAY MILES GRAVEL	LANE MILES GRAVEL	HIGHWAY MILES BITUM	LANE MILES BITUM	HIGHWAY MILES ASPHALT	LANE MILES ASPHALT	HIGHWAY MILES CONCRETE	LANE MILES CONCRETE	TOTAL HIGHWAY MILES	TOTAL LANE MILES
1	R1							164.33	351.99	2.26	7.57	166.59	359.56
1	R2	.10	.20			25.85	51.70	264.68	530.53	8.86	17.72	299.49	600.15
1	R3					15.61	31.22	161.01	322.37	1.45	2.90	178.07	356.49
1	R4												
1	R5							36.91	145.67	29.55	198.65	66.46	344.32
1	U1	.07	.28					224.72	883.93	20.71	77.20	245.50	961.41
1	U2							85.54	211.95	.83	2.08	86.37	214.03
1	U3							4.73	11.98			4.73	11.98
1	U4												
1	U5							58.48	405.61	88.69	555.23	147.17	960.84
DIST RURAL SUBTOTAL		.10	.20			41.46	82.92	626.93	1,350.56	42.12	226.84	710.61	1,660.52
DIST URBAN SUBTOTAL		.07	.28					373.47	1,513.47	110.23	634.51	483.77	2,148.26
DISTRICT TOTAL		.17	.48			41.46	82.92	1,000.40	2,864.03	152.35	861.35	1,194.38	3,808.78

SELECTION: ENTIRE HIGHWAY SYSTEM
MAINLINE,SPURS,COUPLETS,ALTERNATE,REVERSIBLE,GRADE SEPARATED HOV

DIST	FUNCT CLASS	HIGHWAY MILES OTHER	LANE MILES OTHER	HIGHWAY MILES GRAVEL	LANE MILES GRAVEL	HIGHWAY MILES BITUM	LANE MILES BITUM	HIGHWAY MILES ASPHALT	LANE MILES ASPHALT	HIGHWAY MILES CONCRETE	LANE MILES CONCRETE	TOTAL HIGHWAY MILES	TOTAL LANE MILES
2	R1					184.39	368.78	255.32	562.88	1.00	2.07	440.71	933.73
2	R2					358.97	719.29	103.82	217.47	.85	1.70	463.64	938.46
2	R3					128.61	257.22	14.80	31.19	.46	.92	143.87	289.33
2	R4												
2	R5							49.09	196.36	.06	.24	49.15	196.60
2	U1							26.61	79.50	.09	.32	26.70	79.82
2	U2					.85	1.70	10.55	25.88			11.40	27.58
2	U3												
2	U4												
2	U5							5.07	20.28			5.07	20.28
DIST RURAL SUBTOTAL						671.97	1,345.29	423.03	1,007.90	2.37	4.93	1,097.37	2,358.12
DIST URBAN SUBTOTAL						.85	1.70	42.23	125.66	.09	.32	43.17	127.68
DISTRICT TOTAL						672.82	1,346.99	465.26	1,133.56	2.46	5.25	1,140.54	2,485.80

STATE OF WASHINGTON - DEPARTMENT OF TRANSPORTATION
T R I P S S Y S T E M
STATE HIGHWAY MILES AND LANE MILES OF MAINLINE ROADS
BY DISTRICT, FUNCTION CLASS, AND SURFACE TYPE

SELECTION: ENTIRE HIGHWAY SYSTEM
MAINLINE,SPURS,COUPLETS,ALTERNATE,REVERSIBLE,GRADE SEPARATED HOV

DIST	FUNCT CLASS	HIGHWAY MILES OTHER	LANE MILES OTHER	HIGHWAY MILES GRAVEL	LANE MILES GRAVEL	HIGHWAY MILES BITUM	LANE MILES BITUM	HIGHWAY MILES ASPHALT	LANE MILES ASPHALT	HIGHWAY MILES CONCRETE	LANE MILES CONCRETE	TOTAL HIGHWAY MILES	TOTAL LANE MILES
3	R1					41.19	83.78	382.13	894.92	3.73	9.58	427.05	988.28
3	R2					36.59	73.18	162.35	325.08	1.93	3.81	200.87	402.07
3	R3			7.59	15.18	52.26	104.52	150.92	301.87	2.00	4.00	212.77	425.57
3	R4												
3	R5							18.62	78.39	1.48	14.91	20.10	93.30
3	U1	.10	.20					143.10	509.79	7.41	25.09	150.61	535.08
3	U2					.07	.14	47.54	128.24	.72	1.74	48.33	130.12
3	U3							7.87	16.08			7.87	16.08
3	U4												
3	U5							18.69	126.78	16.69	115.75	35.38	242.53
DIST RURAL SUBTOTAL				7.59	15.18	130.04	261.48	714.02	1,600.26	9.14	32.30	860.79	1,909.22
DIST URBAN SUBTOTAL		.10	.20			.07	.14	217.20	780.89	24.82	142.58	242.19	923.81
DISTRICT TOTAL		.10	.20	7.59	15.18	130.11	261.62	931.22	2,381.15	33.96	174.88	1,102.98	2,833.03

SELECTION: ENTIRE HIGHWAY SYSTEM
MAINLINE,SPURS,COUPLETS,ALTERNATE,REVERSIBLE,GRADE SEPARATED HOV

DIST	FUNCT CLASS	HIGHWAY MILES OTHER	LANE MILES OTHER	HIGHWAY MILES GRAVEL	LANE MILES GRAVEL	HIGHWAY MILES BITUM	LANE MILES BITUM	HIGHWAY MILES ASPHALT	LANE MILES ASPHALT	HIGHWAY MILES CONCRETE	LANE MILES CONCRETE	TOTAL HIGHWAY MILES	TOTAL LANE MILES
4	R1					1.66	3.32	355.07	724.88	4.01	8.18	360.74	736.38
4	R2					80.80	162.14	72.12	144.63	.51	1.02	153.43	307.79
4	R3					83.85	167.70	215.96	431.92	3.37	6.74	303.18	606.36
4	R4												
4	R5							44.55	227.30	8.01	54.59	52.56	281.89
4	U1							45.69	158.60	3.99	16.91	49.68	175.51
4	U2					1.60	3.20	7.78	17.09	1.91	3.82	11.29	24.11
4	U3							13.22	26.75	.09	.18	13.31	26.93
4	U4												
4	U5							31.34	144.14	12.25	72.72	43.59	216.86
DIST RURAL SUBTOTAL						166.31	333.16	687.70	1,528.73	15.90	70.53	869.91	1,932.42
DIST URBAN SUBTOTAL						1.60	3.20	98.03	346.58	18.24	93.63	117.87	443.41
DISTRICT TOTAL						167.91	336.36	785.73	1,875.31	34.14	164.16	987.78	2,375.83

SELECTION: ENTIRE HIGHWAY SYSTEM
MAINLINE,SPURS,COUPLETS,ALTERNATE,REVERSIBLE,GRADE SEPARATED HOV

DIST	FUNCT CLASS	HIGHWAY MILES OTHER	LANE MILES OTHER	HIGHWAY MILES GRAVEL	LANE MILES GRAVEL	HIGHWAY MILES BITUM	LANE MILES BITUM	HIGHWAY MILES ASPHALT	LANE MILES ASPHALT	HIGHWAY MILES CONCRETE	LANE MILES CONCRETE	TOTAL HIGHWAY MILES	TOTAL LANE MILES
5	R1					91.53	183.06	142.56	377.26	37.47	76.61	271.56	636.93
5	R2					117.41	234.82	88.70	202.82	.53	1.12	206.64	438.76
5	R3					216.14	432.28	33.97	68.21	1.23	2.46	251.34	502.95
5	R4												
5	R5					.10	.20	62.31	253.45	162.19	699.70	224.60	953.35
5	U1							51.99	195.28	3.53	10.24	55.52	205.52
5	U2					12.68	25.36	11.72	32.28	.69	1.77	25.09	59.41
5	U3							5.53	11.06	.05	.10	5.58	11.16
5	U4												
5	U5							13.26	53.32	14.18	69.19	27.44	122.51
DIST RURAL SUBTOTAL						425.18	850.36	327.54	901.74	201.42	779.89	954.14	2,531.99
DIST URBAN SUBTOTAL						12.68	25.36	82.50	291.94	18.45	81.30	113.63	398.60
DISTRICT TOTAL						437.86	875.72	410.04	1,193.68	219.87	861.19	1,067.77	2,930.59

SELECTION: ENTIRE HIGHWAY SYSTEM
MAINLINE,SPURS,COUPLETS,ALTERNATE,REVERSIBLE,GRADE SEPARATED HOV

DIST	FUNCT CLASS	HIGHWAY MILES OTHER	LANE MILES OTHER	HIGHWAY MILES GRAVEL	LANE MILES GRAVEL	HIGHWAY MILES BITUM	LANE MILES BITUM	HIGHWAY MILES ASPHALT	LANE MILES ASPHALT	HIGHWAY MILES CONCRETE	LANE MILES CONCRETE	TOTAL HIGHWAY MILES	TOTAL LANE MILES
6	R1					82.05	164.10	287.45	700.48	59.22	138.68	428.72	1,003.26
6	R2					247.12	494.24	113.03	226.37	.43	.86	360.58	721.47
6	R3					530.72	1,061.44	73.52	147.04	1.18	2.36	605.42	1,210.84
6	R4												
6	R5							85.74	343.08	.17	.56	85.91	343.64
6	U1							48.37	187.99	6.75	28.72	55.12	216.71
6	U2							10.44	27.76	.11	.26	10.55	28.02
6	U3												
6	U4												
6	U5							8.84	38.37	12.59	71.82	21.43	110.19
DIST RURAL SUBTOTAL						859.89	1,719.78	559.74	1,416.97	61.00	142.46	1,480.63	3,279.21
DIST URBAN SUBTOTAL								67.65	254.12	19.45	100.80	87.10	354.92
DISTRICT TOTAL						859.89	1,719.78	627.39	1,671.09	80.45	243.26	1,567.73	3,634.13

STATE OF WASHINGTON - DEPARTMENT OF TRANSPORTATION
T R I P S S Y S T E M
STATE HIGHWAY MILES AND LANE MILES OF MAINLINE ROADS
BY DISTRICT, FUNCTION CLASS, AND SURFACE TYPE

SELECTION: ENTIRE HIGHWAY SYSTEM
MAINLINE,SPURS,COUPLETS,ALTERNATE,REVERSIBLE,GRADE SEPARATED HOV

DIST	FUNCT CLASS	HIGHWAY MILES OTHER	LANE MILES OTHER	HIGHWAY MILES GRAVEL	LANE MILES GRAVEL	HIGHWAY MILES BITUM	LANE MILES BITUM	HIGHWAY MILES ASPHALT	LANE MILES ASPHALT	HIGHWAY MILES CONCRETE	LANE MILES CONCRETE	TOTAL HIGHWAY MILES	TOTAL LANE MILES
ALL	R1					400.82	803.04	1,586.86	3,612.41	107.69	242.69	2,095.37	4,658.14
ALL	R2	.10	.20			866.74	1,735.37	804.70	1,646.90	13.11	26.23	1,684.65	3,408.70
ALL	R3			7.59	15.18	1,027.19	2,054.38	650.18	1,302.60	9.69	19.38	1,694.65	3,391.54
ALL	R4												
ALL	R5					.10	.20	297.22	1,244.25	201.46	968.65	498.78	2,213.10
ALL	U1	.17	.48					540.48	2,015.09	42.48	158.48	583.13	2,174.05
ALL	U2					15.20	30.40	173.57	443.20	4.26	9.67	193.03	483.27
ALL	U3							31.35	65.87	.14	.28	31.49	66.15
ALL	U4												
ALL	U5							135.68	788.50	144.40	884.71	280.08	1,673.21
STATE RURAL SUBTOTAL		.10	.20	7.59	15.18	2,294.85	4,592.99	3,338.96	7,806.16	331.95	1,256.95	5,973.45	13,671.48
STATE URBAN SUBTOTAL		.17	.48			15.20	30.40	881.08	3,312.66	191.28	1,053.14	1,087.73	4,396.68
STATE TOTAL		.27	.68	7.59	15.18	2,310.05	4,623.39	4,220.04	11,118.82	523.23	2,310.09	7,061.18	18,068.16

BY DISTRICT, LEVEL OF DEVELOPMENT, AND RURAL, URBAN, OR URBANIZED LOCATION

SELECTION: ENTIRE HIGHWAY SYSTEM
MAINLINE,SPURS,COUPLETS,ALTERNATE,REVERSIBLE,GRADE SEPARATED HOV

DIST	LEVEL OF DEVEL	RURAL HIGHWAY MILES	RURAL LANE MILES	URBAN HIGHWAY MILES	URBAN LANE MILES	URBANIZED HIGHWAY MILES	URBANIZED LANE MILES	TOT URBAN HIGHWAY MILES	TOT URBAN LANE MILES	TOTAL HIGHWAY MILES	TOTAL LANE MILES
1	DS	129.73	489.30	24.55	80.71	244.48	1,342.75	269.03	1,423.46	398.76	1,912.76
1	3R	342.01	692.75	11.72	27.12	140.42	488.09	152.14	515.21	494.15	1,207.96
1	MO	240.11	480.95	6.84	16.44	56.65	194.93	63.49	211.37	303.60	692.32
DISTRICT SUBTOTAL		711.85	1,663.00	43.11	124.27	441.55	2,025.77	484.66	2,150.04	1,196.51	3,813.04
2	DS	231.65	585.78	14.69	47.70			14.69	47.70	246.34	633.48
2	3R	752.66	1,544.63	17.87	43.35			17.87	43.35	770.53	1,587.98
2	MO	113.06	227.71	10.61	36.63			10.61	36.63	123.67	264.34
DISTRICT SUBTOTAL		1,097.37	2,358.12	43.17	127.68			43.17	127.68	1,140.54	2,485.80
3	DS	154.25	495.60	30.14	84.57	114.41	560.24	144.55	644.81	298.80	1,140.41
3	3R	509.27	1,019.05	22.51	48.75	64.12	207.34	86.63	256.09	595.90	1,275.14
3	MO	197.27	394.57	.08	.22	10.93	22.69	11.01	22.91	208.28	417.48
DISTRICT SUBTOTAL		860.79	1,909.22	52.73	133.54	189.46	790.27	242.19	923.81	1,102.98	2,833.03
4	DS	97.70	382.17	20.95	72.27	77.17	327.81	98.12	400.08	195.82	782.25
4	3R	496.71	998.86	1.91	3.82	6.95	17.42	8.86	21.24	505.57	1,020.10
4	MO	275.50	551.39	9.21	18.73	1.68	3.36	10.89	22.09	286.39	573.48
DISTRICT SUBTOTAL		869.91	1,932.42	32.07	94.82	85.80	348.59	117.87	443.41	987.78	2,375.83
5	DS	347.19	1,290.63	11.85	41.20	55.74	231.18	67.59	272.38	414.78	1,563.01
5	3R	342.37	711.93	15.90	45.55	22.34	61.09	38.24	106.64	380.61	818.57
5	MO	264.58	529.43	4.22	8.44	3.58	11.14	7.80	19.58	272.38	549.01
DISTRICT SUBTOTAL		954.14	2,531.99	31.97	95.19	81.66	303.41	113.63	398.60	1,067.77	2,930.59
6	DS	323.76	964.65	5.12	13.19	52.44	240.55	57.56	253.74	381.32	1,218.39
6	3R	562.19	1,124.89			13.31	50.92	13.31	50.92	575.50	1,175.81
6	MO	594.68	1,189.67	6.39	18.02	9.84	32.24	16.23	50.26	610.91	1,239.93
DISTRICT SUBTOTAL		1,480.63	3,279.21	11.51	31.21	75.59	323.71	87.10	354.92	1,567.73	3,634.13
STATE	DS	1,284.28	4,208.13	107.30	339.64	544.24	2,702.53	651.54	3,042.17	1,935.82	7,250.30
STATE	3R	3,005.21	6,092.11	69.91	168.59	247.14	824.86	317.05	993.45	3,322.26	7,085.56
STATE	MO	1,685.20	3,373.72	37.35	98.48	82.68	264.36	120.03	362.84	1,805.23	3,736.56
STATE TOTAL		5,974.69	13,673.96	214.56	606.71	874.06	3,791.75	1,088.62	4,398.46	7,063.31	18,072.42

BY FUNCTION CLASS, LEVEL OF DEVELOPMENT, AND RURAL, URBAN, OR URBANIZED LOCATION

SELECTION: ENTIRE HIGHWAY SYSTEM
MAINLINE,SPURS,COUPLETS,ALTERNATE,REVERSIBLE,GRADE SEPARATED HOV

FUNCT CLASS	LEVEL OF DEVEL	RURAL HIGHWAY MILES	RURAL LANE MILES	URBAN HIGHWAY MILES	URBAN LANE MILES	URBANIZED HIGHWAY MILES	URBANIZED LANE MILES	TOT URBAN HIGHWAY MILES	TOT URBAN LANE MILES	TOTAL HIGHWAY MILES	TOTAL LANE MILES
PRIN ARTERIAL	DS	51.24	120.92	11.68	34.91	95.40	394.89	107.08	429.80	158.32	550.72
PRIN ARTERIAL	3R	101.21	210.30	5.03	13.57	93.44	363.26	98.47	376.83	199.68	587.13
PRIN ARTERIAL	MO	15.20	30.46			39.97	154.82	39.97	154.82	55.17	185.28
PRIN ARTERL SUBTOTAL		167.65	361.68	16.71	48.48	228.81	912.97	245.52	961.45	413.17	1,323.13
MINOR ARTERIAL	DS	12.03	24.06	2.90	5.92	11.88	26.90	14.78	32.82	26.81	56.88
MINOR ARTERIAL	3R	236.90	474.65	6.69	13.55	46.98	124.83	53.67	138.38	290.57	613.03
MINOR ARTERIAL	MO	50.74	101.80	2.11	4.46	16.68	40.11	18.79	44.57	69.53	146.37
MINOR ARTERL SBTOTAL		299.67	600.51	11.70	23.93	75.54	191.84	87.24	215.77	386.91	816.28
COLLECTOR	DS										
COLLECTOR	3R	3.90	7.80							3.90	7.80
COLLECTOR	MO	174.17	348.69	4.73	11.98			4.73	11.98	178.90	360.67
COLLECTOR SUBTOTAL		178.07	356.49	4.73	11.98			4.73	11.98	182.80	368.47
UNCLASSIFIED	DS										
UNCLASSIFIED	3R										
UNCLASSIFIED	MO										
UNCLASSIFIED SBTOTAL											
INTERSTATE	DS	66.46	344.32	9.97	39.88	137.20	920.96	147.17	960.84	213.63	1,305.16
INTERSTATE	3R										
INTERSTATE	MO										
INTERSTATE SUBTOTAL		66.46	344.32	9.97	39.88	137.20	920.96	147.17	960.84	213.63	1,305.16
DISTRICT	DS	129.73	489.30	24.55	80.71	244.48	1,342.75	269.03	1,423.46	398.76	1,912.76
DISTRICT	3R	342.01	692.75	11.72	27.12	140.42	488.09	152.14	515.21	494.15	1,207.96
DISTRICT	MO	240.11	480.95	6.84	16.44	56.65	194.93	63.49	211.37	303.60	692.32
DISTRICT TOTAL		711.85	1,663.00	43.11	124.27	441.55	2,025.77	484.66	2,150.04	1,196.51	3,813.04

BY FUNCTION CLASS, LEVEL OF DEVELOPMENT, AND RURAL, URBAN, OR URBANIZED LOCATION

SELECTION: ENTIRE HIGHWAY SYSTEM
MAINLINE,SPURS,COUPLETS,ALTERNATE,REVERSIBLE,GRADE SEPARATED HOV

FUNCT CLASS	LEVEL OF DEVEL	RURAL HIGHWAY MILES	RURAL LANE MILES	URBAN HIGHWAY MILES	URBAN LANE MILES	URBANIZED HIGHWAY MILES	URBANIZED LANE MILES	TOT URBAN HIGHWAY MILES	TOT URBAN LANE MILES	TOTAL HIGHWAY MILES	TOTAL LANE MILES
PRIN ARTERIAL	DS	182.50	389.18	9.62	27.42			9.62	27.42	192.12	416.60
PRIN ARTERIAL	3R	258.21	544.55	7.27	17.37			7.27	17.37	265.48	561.92
PRIN ARTERIAL	MO			9.81	35.03			9.81	35.03	9.81	35.03
PRIN ARTERL SUBTOTAL		440.71	933.73	26.70	79.82			26.70	79.82	467.41	1,013.55
MINOR ARTERIAL	DS										
MINOR ARTERIAL	3R	457.03	925.24	10.60	25.98			10.60	25.98	467.63	951.22
MINOR ARTERIAL	MO	6.61	13.22	.80	1.60			.80	1.60	7.41	14.82
MINOR ARTERL SBTOTAL		463.64	938.46	11.40	27.58			11.40	27.58	475.04	966.04
COLLECTOR	DS										
COLLECTOR	3R	37.42	74.84							37.42	74.84
COLLECTOR	MO	106.45	214.49							106.45	214.49
COLLECTOR SUBTOTAL		143.87	289.33							143.87	289.33
UNCLASSIFIED	DS										
UNCLASSIFIED	3R										
UNCLASSIFIED	MO										
UNCLASSIFIED SBTOTAL											
INTERSTATE	DS	49.15	196.60	5.07	20.28			5.07	20.28	54.22	216.88
INTERSTATE	3R										
INTERSTATE	MO										
INTERSTATE SUBTOTAL		49.15	196.60	5.07	20.28			5.07	20.28	54.22	216.88
DISTRICT	DS	231.65	585.78	14.69	47.70			14.69	47.70	246.34	633.48
DISTRICT	3R	752.66	1,544.63	17.87	43.35			17.87	43.35	770.53	1,587.98
DISTRICT	MO	113.06	227.71	10.61	36.63			10.61	36.63	123.67	264.34
DISTRICT TOTAL		1,097.37	2,358.12	43.17	127.68			43.17	127.68	1,140.54	2,485.80

BY FUNCTION CLASS, LEVEL OF DEVELOPMENT, AND RURAL, URBAN, OR URBANIZED LOCATION

SELECTION: ENTIRE HIGHWAY SYSTEM
MAINLINE,SPURS,COUPLETS,ALTERNATE,REVERSIBLE,GRADE SEPARATED HOV

FUNCT CLASS	LEVEL OF DEVEL	RURAL HIGHWAY MILES	RURAL LANE MILES	URBAN HIGHWAY MILES	URBAN LANE MILES	URBANIZED HIGHWAY MILES	URBANIZED LANE MILES	TOT URBAN HIGHWAY MILES	TOT URBAN LANE MILES	TOTAL HIGHWAY MILES	TOTAL LANE MILES
PRIN ARTERIAL	DS	134.15	402.30	27.05	76.34	67.81	271.44	94.86	347.78	229.01	750.08
PRIN ARTERIAL	3R	292.90	585.98	15.98	35.85	39.13	149.62	55.11	185.47	348.01	771.45
PRIN ARTERIAL	MO			.08	.22	.56	1.61	.64	1.83	.64	1.83
PRIN ARTERL SUBTOTAL		427.05	988.28	43.11	112.41	107.50	422.67	150.61	535.08	577.66	1,523.36
MINOR ARTERIAL	DS			3.09	8.23	11.22	46.27	14.31	54.50	14.31	54.50
MINOR ARTERIAL	3R	200.79	401.91	6.53	12.90	24.99	57.72	31.52	70.62	232.31	472.53
MINOR ARTERIAL	MO	.08	.16			2.50	5.00	2.50	5.00	2.58	5.16
MINOR ARTERL SBTOTAL		200.87	402.07	9.62	21.13	38.71	108.99	48.33	130.12	249.20	532.19
COLLECTOR	DS										
COLLECTOR	3R	15.58	31.16							15.58	31.16
COLLECTOR	MO	197.19	394.41			7.87	16.08	7.87	16.08	205.06	410.49
COLLECTOR SUBTOTAL		212.77	425.57			7.87	16.08	7.87	16.08	220.64	441.65
UNCLASSIFIED	DS										
UNCLASSIFIED	3R										
UNCLASSIFIED	MO										
UNCLASSIFIED SBTOTAL											
INTERSTATE	DS	20.10	93.30			35.38	242.53	35.38	242.53	55.48	335.83
INTERSTATE	3R										
INTERSTATE	MO										
INTERSTATE SUBTOTAL		20.10	93.30			35.38	242.53	35.38	242.53	55.48	335.83
DISTRICT	DS	154.25	495.60	30.14	84.57	114.41	560.24	144.55	644.81	298.80	1,140.41
DISTRICT	3R	509.27	1,019.05	22.51	48.75	64.12	207.34	86.63	256.09	595.90	1,275.14
DISTRICT	MO	197.27	394.57	.08	.22	10.93	22.69	11.01	22.91	208.28	417.48
DISTRICT TOTAL		860.79	1,909.22	52.73	133.54	189.46	790.27	242.19	923.81	1,102.98	2,833.03

BY FUNCTION CLASS, LEVEL OF DEVELOPMENT, AND RURAL, URBAN, OR URBANIZED LOCATION

SELECTION: ENTIRE HIGHWAY SYSTEM
MAINLINE,SPURS,COUPLETS,ALTERNATE,REVERSIBLE,GRADE SEPARATED HOV

FUNCT CLASS	LEVEL OF DEVEL	RURAL HIGHWAY MILES	RURAL LANE MILES	URBAN HIGHWAY MILES	URBAN LANE MILES	URBANIZED HIGHWAY MILES	URBANIZED LANE MILES	TOT URBAN HIGHWAY MILES	TOT URBAN LANE MILES	TOTAL HIGHWAY MILES	TOTAL LANE MILES
PRIN ARTERIAL	DS	45.14	100.28	7.75	19.47	37.62	143.90	45.37	163.37	90.51	263.65
PRIN ARTERIAL	3R	315.36	635.62			4.31	12.14	4.31	12.14	319.67	647.76
PRIN ARTERIAL	MO	.24	.48							.24	.48
PRIN ARTERL SUBTOTAL		360.74	736.38	7.75	19.47	41.93	156.04	49.68	175.51	410.42	911.89
MINOR ARTERIAL	DS					6.36	14.25	6.36	14.25	6.36	14.25
MINOR ARTERIAL	3R	95.68	191.90	1.91	3.82	1.34	2.68	3.25	6.50	98.93	198.40
MINOR ARTERIAL	MO	57.75	115.89			1.68	3.36	1.68	3.36	59.43	119.25
MINOR ARTERL SBTOTAL		153.43	307.79	1.91	3.82	9.38	20.29	11.29	24.11	164.72	331.90
COLLECTOR	DS					2.80	5.60	2.80	5.60	2.80	5.60
COLLECTOR	3R	85.67	171.34			1.30	2.60	1.30	2.60	86.97	173.94
COLLECTOR	MO	217.51	435.02	9.21	18.73			9.21	18.73	226.72	453.75
COLLECTOR SUBTOTAL		303.18	606.36	9.21	18.73	4.10	8.20	13.31	26.93	316.49	633.29
UNCLASSIFIED	DS										
UNCLASSIFIED	3R										
UNCLASSIFIED	MO										
UNCLASSIFIED SBTOTAL											
INTERSTATE	DS	52.56	281.89	13.20	52.80	30.39	164.06	43.59	216.86	96.15	498.75
INTERSTATE	3R										
INTERSTATE	MO										
INTERSTATE SUBTOTAL		52.56	281.89	13.20	52.80	30.39	164.06	43.59	216.86	96.15	498.75
DISTRICT	DS	97.70	382.17	20.95	72.27	77.17	327.81	98.12	400.08	195.82	782.25
DISTRICT	3R	496.71	998.86	1.91	3.82	6.95	17.42	8.86	21.24	505.57	1,020.10
DISTRICT	MO	275.50	551.39	9.21	18.73	1.68	3.36	10.89	22.09	286.39	573.48
DISTRICT TOTAL		869.91	1,932.42	32.07	94.82	85.80	348.59	117.87	443.41	987.78	2,375.83

BY FUNCTION CLASS, LEVEL OF DEVELOPMENT, AND RURAL, URBAN, OR URBANIZED LOCATION

SELECTION: ENTIRE HIGHWAY SYSTEM
MAINLINE,SPURS,COUPLETS,ALTERNATE,REVERSIBLE,GRADE SEPARATED HOV

FUNCT CLASS	LEVEL OF DEVEL	RURAL HIGHWAY MILES	RURAL LANE MILES	URBAN HIGHWAY MILES	URBAN LANE MILES	URBANIZED HIGHWAY MILES	URBANIZED LANE MILES	TOT URBAN HIGHWAY MILES	TOT URBAN LANE MILES	TOTAL HIGHWAY MILES	TOTAL LANE MILES
PRIN ARTERIAL	DS	118.38	328.86	6.65	20.84	28.11	113.44	34.76	134.28	153.14	463.14
PRIN ARTERIAL	3R	153.18	308.07	9.67	29.73	8.60	33.11	18.27	62.84	171.45	370.91
PRIN ARTERIAL	MO			.67	1.34	1.82	7.06	2.49	8.40	2.49	8.40
PRIN ARTERL SUBTOTAL		271.56	636.93	16.99	51.91	38.53	153.61	55.52	205.52	327.08	842.45
MINOR ARTERIAL	DS	4.21	8.42	.22	.44	5.17	15.15	5.39	15.59	9.60	24.01
MINOR ARTERIAL	3R	165.71	356.90	6.23	15.82	8.16	16.82	14.39	32.64	180.10	389.54
MINOR ARTERIAL	MO	36.72	73.44	3.55	7.10	1.76	4.08	5.31	11.18	42.03	84.62
MINOR ARTERL SBTOTAL		206.64	438.76	10.00	23.36	15.09	36.05	25.09	59.41	231.73	498.17
COLLECTOR	DS										
COLLECTOR	3R	23.48	46.96			5.58	11.16	5.58	11.16	29.06	58.12
COLLECTOR	MO	227.86	455.99							227.86	455.99
COLLECTOR SUBTOTAL		251.34	502.95			5.58	11.16	5.58	11.16	256.92	514.11
UNCLASSIFIED	DS										
UNCLASSIFIED	3R										
UNCLASSIFIED	MO										
UNCLASSIFIED SBTOTAL											
INTERSTATE	DS	224.60	953.35	4.98	19.92	22.46	102.59	27.44	122.51	252.04	1,075.86
INTERSTATE	3R										
INTERSTATE	MO										
INTERSTATE SUBTOTAL		224.60	953.35	4.98	19.92	22.46	102.59	27.44	122.51	252.04	1,075.86
DISTRICT	DS	347.19	1,290.63	11.85	41.20	55.74	231.18	67.59	272.38	414.78	1,563.01
DISTRICT	3R	342.37	711.93	15.90	45.55	22.34	61.09	38.24	106.64	380.61	818.57
DISTRICT	MO	264.58	529.43	4.22	8.44	3.58	11.14	7.80	19.58	272.38	549.01
DISTRICT TOTAL		954.14	2,531.99	31.97	95.19	81.66	303.41	113.63	398.60	1,067.77	2,930.59

BY FUNCTION CLASS, LEVEL OF DEVELOPMENT, AND RURAL, URBAN, OR URBANIZED LOCATION

SELECTION: ENTIRE HIGHWAY SYSTEM
MAINLINE,SPURS,COUPLETS,ALTERNATE,REVERSIBLE,GRADE SEPARATED HOV

FUNCT CLASS	LEVEL OF DEVEL	RURAL HIGHWAY MILES	RURAL LANE MILES	URBAN HIGHWAY MILES	URBAN LANE MILES	URBANIZED HIGHWAY MILES	URBANIZED LANE MILES	TOT URBAN HIGHWAY MILES	TOT URBAN LANE MILES	TOTAL HIGHWAY MILES	TOTAL LANE MILES
PRIN ARTERIAL	DS	237.85	621.01	5.12	13.19	29.73	125.24	34.85	138.43	272.70	759.44
PRIN ARTERIAL	3R	190.87	382.25			12.31	48.60	12.31	48.60	203.18	430.85
PRIN ARTERIAL	MO			1.74	4.87	6.22	24.81	7.96	29.68	7.96	29.68
PRIN ARTERL SUBTOTAL		428.72	1,003.26	6.86	18.06	48.26	198.65	55.12	216.71	483.84	1,219.97
MINOR ARTERIAL	DS					1.28	5.12	1.28	5.12	1.28	5.12
MINOR ARTERIAL	3R	254.76	509.52			1.00	2.32	1.00	2.32	255.76	511.84
MINOR ARTERIAL	MO	105.82	211.95	4.65	13.15	3.62	7.43	8.27	20.58	114.09	232.53
MINOR ARTERL SBTOTAL		360.58	721.47	4.65	13.15	5.90	14.87	10.55	28.02	371.13	749.49
COLLECTOR	DS										
COLLECTOR	3R	116.56	233.12							116.56	233.12
COLLECTOR	MO	488.86	977.72							488.86	977.72
COLLECTOR SUBTOTAL		605.42	1,210.84							605.42	1,210.84
UNCLASSIFIED	DS										
UNCLASSIFIED	3R										
UNCLASSIFIED	MO										
UNCLASSIFIED SBTOTAL											
INTERSTATE	DS	85.91	343.64			21.43	110.19	21.43	110.19	107.34	453.83
INTERSTATE	3R										
INTERSTATE	MO										
INTERSTATE SUBTOTAL		85.91	343.64			21.43	110.19	21.43	110.19	107.34	453.83
DISTRICT	DS	323.76	964.65	5.12	13.19	52.44	240.55	57.56	253.74	381.32	1,218.39
DISTRICT	3R	562.19	1,124.89			13.31	50.92	13.31	50.92	575.50	1,175.81
DISTRICT	MO	594.68	1,189.67	6.39	18.02	9.84	32.24	16.23	50.26	610.91	1,239.93
DISTRICT TOTAL		1,480.63	3,279.21	11.51	31.21	75.59	323.71	87.10	354.92	1,567.73	3,634.13

BY FUNCTION CLASS, LEVEL OF DEVELOPMENT, AND RURAL, URBAN, OR URBANIZED LOCATION

SELECTION: ENTIRE HIGHWAY SYSTEM
MAINLINE,SPURS,COUPLETS,ALTERNATE,REVERSIBLE,GRADE SEPARATED HOV

FUNCT CLASS	LEVEL OF DEVEL	RURAL HIGHWAY MILES	RURAL LANE MILES	URBAN HIGHWAY MILES	URBAN LANE MILES	URBANIZED HIGHWAY MILES	URBANIZED LANE MILES	TOT URBAN HIGHWAY MILES	TOT URBAN LANE MILES	TOTAL HIGHWAY MILES	TOTAL LANE MILES
PRIN ARTERIAL	DS	769.26	1,962.55	67.87	192.17	258.67	1,048.91	326.54	1,241.08	1,095.80	3,203.63
PRIN ARTERIAL	3R	1,311.73	2,666.77	37.95	96.52	157.79	606.73	195.74	703.25	1,507.47	3,370.02
PRIN ARTERIAL	MO	15.44	30.94	12.30	41.46	48.57	188.30	60.87	229.76	76.31	260.70
PRIN ARTERL SUBTOTAL		2,096.43	4,660.26	118.12	330.15	465.03	1,843.94	583.15	2,174.09	2,679.58	6,834.35
MINOR ARTERIAL	DS	16.24	32.48	6.21	14.59	35.91	107.69	42.12	122.28	58.36	154.76
MINOR ARTERIAL	3R	1,410.87	2,860.12	31.96	72.07	82.47	204.37	114.43	276.44	1,525.30	3,136.56
MINOR ARTERIAL	MO	257.72	516.46	11.11	26.31	26.24	59.98	37.35	86.29	295.07	602.75
MINOR ARTERL SBTOTAL		1,684.83	3,409.06	49.28	112.97	144.62	372.04	193.90	485.01	1,878.73	3,894.07
COLLECTOR	DS					2.80	5.60	2.80	5.60	2.80	5.60
COLLECTOR	3R	282.61	565.22			6.88	13.76	6.88	13.76	289.49	578.98
COLLECTOR	MO	1,412.04	2,826.32	13.94	30.71	7.87	16.08	21.81	46.79	1,433.85	2,873.11
COLLECTOR SUBTOTAL		1,694.65	3,391.54	13.94	30.71	17.55	35.44	31.49	66.15	1,726.14	3,457.69
UNCLASSIFIED	DS										
UNCLASSIFIED	3R										
UNCLASSIFIED	MO										
UNCLASSIFIED SBTOTAL											
INTERSTATE	DS	498.78	2,213.10	33.22	132.88	246.86	1,540.33	280.08	1,673.21	778.86	3,886.31
INTERSTATE	3R										
INTERSTATE	MO										
INTERSTATE SUBTOTAL		498.78	2,213.10	33.22	132.88	246.86	1,540.33	280.08	1,673.21	778.86	3,886.31
STATE	DS	1,284.28	4,208.13	107.30	339.64	544.24	2,702.53	651.54	3,042.17	1,935.82	7,250.30
STATE	3R	3,005.21	6,092.11	69.91	168.59	247.14	824.86	317.05	993.45	3,322.26	7,085.56
STATE	MO	1,685.20	3,373.72	37.35	98.48	82.68	264.36	120.03	362.84	1,805.23	3,736.56
STATE TOTAL		5,974.69	13,673.96	214.56	606.71	874.06	3,791.75	1,088.62	4,398.46	7,063.31	18,072.42

SELECTION: ENTIRE HIGHWAY SYSTEM
MAINLINE,SPURS,COUPLETS,ALTERNATE,REVERSIBLE,GRADE SEPARATED HOV

MAINTENANCE AREA	SECTION	HIGHWAY MILES OTHER	LANE MILES OTHER	HIGHWAY MILES GRAVEL	LANE MILES GRAVEL	HIGHWAY MILES BITUM	LANE MILES BITUM	HIGHWAY MILES ASPHALT	LANE MILES ASPHALT	HIGHWAY MILES CONCRETE	LANE MILES CONCRETE	TOTAL HIGHWAY MILES	TOTAL LANE MILES
1	01					5.25	10.50	55.36	138.97	20.92	104.01	81.53	253.48
1	02					1.48	2.96	125.25	254.23	.69	1.46	127.42	258.65
AREA SUBTOTAL						6.73	13.46	180.61	393.20	21.61	105.47	208.95	512.13
2	01							192.55	422.14	2.02	7.32	194.57	429.46
2	02	.10	.20			19.35	38.70	86.34	200.79	10.94	66.14	116.73	305.83
AREA SUBTOTAL		.10	.20			19.35	38.70	278.89	622.93	12.96	73.46	311.30	735.29
3	01							102.07	403.54	7.27	30.66	109.34	434.20
3	02					.45	.90	110.71	232.80	.81	1.68	111.97	235.38
AREA SUBTOTAL						.45	.90	212.78	636.34	8.08	32.34	221.31	669.58
4	01					14.93	29.86	122.26	340.50	15.40	56.96	152.59	427.32
4	02							67.39	273.59	15.58	122.81	82.97	396.40
AREA SUBTOTAL						14.93	29.86	189.65	614.09	30.98	179.77	235.56	823.72
5	01							81.43	323.96	35.94	192.69	117.37	516.65
5	02	.07	.28					59.17	277.77	42.78	277.62	102.02	555.67
AREA SUBTOTAL		.07	.28					140.60	601.73	78.72	470.31	219.39	1,072.32
-DISTRICT TOTAL		.17	.48			41.46	82.92	1,002.53	2,868.29	152.35	861.35	1,196.51	3,813.04

SELECTION: ENTIRE HIGHWAY SYSTEM
MAINLINE,SPURS,COUPLETS,ALTERNATE,REVERSIBLE,GRADE SEPARATED HOV

MAINTENANCE AREA	SECTION	HIGHWAY MILES OTHER	LANE MILES OTHER	HIGHWAY MILES GRAVEL	LANE MILES GRAVEL	HIGHWAY MILES BITUM	LANE MILES BITUM	HIGHWAY MILES ASPHALT	LANE MILES ASPHALT	HIGHWAY MILES CONCRETE	LANE MILES CONCRETE	TOTAL HIGHWAY MILES	TOTAL LANE MILES
1	01					56.09	112.18	128.30	303.55	.48	1.06	184.87	416.79
1	02					4.70	9.40	82.85	190.07	.18	.43	87.73	199.90
AREA SUBTOTAL						60.79	121.58	211.15	493.62	.66	1.49	272.60	616.69
2	01					73.98	149.31	62.48	170.56	.16	.36	136.62	320.23
2	02					132.35	264.70	102.81	291.68	.38	.88	235.54	557.26
AREA SUBTOTAL						206.33	414.01	165.29	462.24	.54	1.24	372.16	877.49
3	01					284.11	568.22	51.38	102.82	.53	1.06	336.02	672.10
3	02					121.59	243.18	37.44	74.88	.73	1.46	159.76	319.52
AREA SUBTOTAL						405.70	811.40	88.82	177.70	1.26	2.52	495.78	991.62
-DISTRICT TOTAL						672.82	1,346.99	465.26	1,133.56	2.46	5.25	1,140.54	2,485.80

SELECTION: ENTIRE HIGHWAY SYSTEM
MAINLINE,SPURS,COUPLETS,ALTERNATE,REVERSIBLE,GRADE SEPARATED HOV

MAINTENANCE AREA	SECTION	HIGHWAY MILES OTHER	LANE MILES OTHER	HIGHWAY MILES GRAVEL	LANE MILES GRAVEL	HIGHWAY MILES BITUM	LANE MILES BITUM	HIGHWAY MILES ASPHALT	LANE MILES ASPHALT	HIGHWAY MILES CONCRETE	LANE MILES CONCRETE	TOTAL HIGHWAY MILES	TOTAL LANE MILES
1	01			7.59	15.18	8.84	17.68	104.51	381.65	18.66	116.58	139.60	531.09
1	02					4.46	8.92	150.58	397.24	8.05	40.97	163.09	447.13
1	03							1.14	4.56			1.14	4.56
AREA SUBTOTAL				7.59	15.18	13.30	26.60	256.23	783.45	26.71	157.55	303.83	982.78
2	01							159.37	434.04	1.36	3.01	160.73	437.05
2	02					15.22	30.44	83.12	187.87	.62	1.40	98.96	219.71
2	03									1.49	2.98	1.49	2.98
AREA SUBTOTAL						15.22	30.44	242.49	621.91	3.47	7.39	261.18	659.74
3	01					7.97	15.94	140.73	302.83	.59	1.40	149.29	320.17
3	02					12.91	25.82	118.54	237.08	.58	1.16	132.03	264.06
AREA SUBTOTAL						20.88	41.76	259.27	539.91	1.17	2.56	281.32	584.23
4	01					31.54	64.48	94.83	247.63	1.09	3.16	127.46	315.27
4	02	.10	.20			49.17	98.34	78.40	188.25	1.52	4.22	129.19	291.01
AREA SUBTOTAL		.10	.20			80.71	162.82	173.23	435.88	2.61	7.38	256.65	606.28
-DISTRICT TOTAL		.10	.20	7.59	15.18	130.11	261.62	931.22	2,381.15	33.96	174.88	1,102.98	2,833.03

SELECTION: ENTIRE HIGHWAY SYSTEM
MAINLINE,SPURS,COUPLETS,ALTERNATE,REVERSIBLE,GRADE SEPARATED HOV

MAINTENANCE AREA	SECTION	HIGHWAY MILES OTHER	LANE MILES OTHER	HIGHWAY MILES GRAVEL	LANE MILES GRAVEL	HIGHWAY MILES BITUM	LANE MILES BITUM	HIGHWAY MILES ASPHALT	LANE MILES ASPHALT	HIGHWAY MILES CONCRETE	LANE MILES CONCRETE	TOTAL HIGHWAY MILES	TOTAL LANE MILES
1	01					33.30	66.60	119.45	388.74	16.31	102.16	169.06	557.50
1	02					.36	.72	105.64	289.09	11.89	49.84	117.89	339.65
AREA SUBTOTAL						33.66	67.32	225.09	677.83	28.20	152.00	286.95	897.15
2	01					21.27	42.54	86.71	244.71	.92	2.12	108.90	289.37
2	02					9.06	18.12	97.35	196.04	.79	1.58	107.20	215.74
2	03					4.51	9.02	37.44	75.01	.34	.68	42.29	84.71
AREA SUBTOTAL						34.84	69.68	221.50	515.76	2.05	4.38	258.39	589.82
3	01					36.00	72.00	56.60	116.76	.77	1.54	93.37	190.30
3	02					9.52	19.04	109.57	219.14	2.04	4.08	121.13	242.26
AREA SUBTOTAL						45.52	91.04	166.17	335.90	2.81	5.62	214.50	432.56
4	01					33.22	66.44	84.24	168.36	.63	1.26	118.09	236.06
4	02					20.67	41.88	88.73	177.46	.45	.90	109.85	220.24
AREA SUBTOTAL						53.89	108.32	172.97	345.82	1.08	2.16	227.94	456.30
-DISTRICT TOTAL						167.91	336.36	785.73	1,875.31	34.14	164.16	987.78	2,375.83

SELECTION: ENTIRE HIGHWAY SYSTEM
MAINLINE,SPURS,COUPLETS,ALTERNATE,REVERSIBLE,GRADE SEPARATED HOV

MAINTENANCE AREA	SECTION	HIGHWAY MILES OTHER	LANE MILES OTHER	HIGHWAY MILES GRAVEL	LANE MILES GRAVEL	HIGHWAY MILES BITUM	LANE MILES BITUM	HIGHWAY MILES ASPHALT	LANE MILES ASPHALT	HIGHWAY MILES CONCRETE	LANE MILES CONCRETE	TOTAL HIGHWAY MILES	TOTAL LANE MILES
1	01					24.69	49.38	41.10	156.61	21.55	86.76	87.34	292.75
1	02							9.63	36.49	31.21	176.11	40.84	212.60
1	03					16.16	32.32	20.69	41.82	22.40	89.74	59.25	163.88
AREA SUBTOTAL						40.85	81.70	71.42	234.92	75.16	352.61	187.43	669.23
2	01					24.76	49.52	55.57	149.15	9.81	37.20	90.14	235.87
2	02					28.08	56.16	41.63	116.59	31.06	123.03	100.77	295.78
2	03					51.86	103.72	27.75	71.42	.29	.58	79.90	175.72
AREA SUBTOTAL						104.70	209.40	124.95	337.16	41.16	160.81	270.81	707.37
3	01					66.18	132.36	74.32	319.78	88.38	290.25	228.88	742.39
3	02					86.83	173.66	18.45	37.30	13.33	52.94	118.61	263.90
AREA SUBTOTAL						153.01	306.02	92.77	357.08	101.71	343.19	347.49	1,006.29
4	01					66.24	132.48	96.38	214.38	1.12	3.14	163.74	350.00
4	02					73.06	146.12	24.52	50.14	.72	1.44	98.30	197.70
AREA SUBTOTAL						139.30	278.60	120.90	264.52	1.84	4.58	262.04	547.70
-DISTRICT TOTAL						437.86	875.72	410.04	1,193.68	219.87	861.19	1,067.77	2,930.59

SELECTION: ENTIRE HIGHWAY SYSTEM
MAINLINE,SPURS,COUPLETS,ALTERNATE,REVERSIBLE,GRADE SEPARATED HOV

MAINTENANCE AREA	SECTION	HIGHWAY MILES OTHER	LANE MILES OTHER	HIGHWAY MILES GRAVEL	LANE MILES GRAVEL	HIGHWAY MILES BITUM	LANE MILES BITUM	HIGHWAY MILES ASPHALT	LANE MILES ASPHALT	HIGHWAY MILES CONCRETE	LANE MILES CONCRETE	TOTAL HIGHWAY MILES	TOTAL LANE MILES
1	01					31.78	63.56	75.69	249.96	20.20	100.98	127.67	414.50
1	02					68.02	136.04	136.62	415.05	5.10	30.56	209.74	581.65
AREA SUBTOTAL						99.80	199.60	212.31	665.01	25.30	131.54	337.41	996.15
2	01					174.08	348.16	108.09	224.56	1.38	3.82	283.55	576.54
2	02					95.35	190.70	26.94	53.88	18.31	36.62	140.60	281.20
AREA SUBTOTAL						269.43	538.86	135.03	278.44	19.69	40.44	424.15	857.74
3	01					160.33	320.66	71.76	143.52	.27	.54	232.36	464.72
3	02					47.62	95.24	49.10	260.92	34.51	69.38	131.23	425.54
AREA SUBTOTAL						207.95	415.90	120.86	404.44	34.78	69.92	363.59	890.26
4	01					91.57	183.14	64.41	128.82	.06	.12	156.04	312.08
4	02					191.14	382.28	94.78	194.38	.62	1.24	286.54	577.90
AREA SUBTOTAL						282.71	565.42	159.19	323.20	.68	1.36	442.58	889.98
-DISTRICT TOTAL						859.89	1,719.78	627.39	1,671.09	80.45	243.26	1,567.73	3,634.13

SR 002 MAINLINE U.S. ROUTE - USSH COUNTY SNOHOMISH DOT DISTRICT 1

SRMP	B ARM	FEATURE	D	LR	DESCRIPTION	BRIDGE/UXING/XROAD OW	TC	L	NBR LNS D	I	DECREAS/DIV LFT SHD W/S	RDY W/S	RHT SHD W/S	MEDIAN WD/S	BR	INCRES/UNDI LFT SHD W/S	RDY W/S	RHT SHD W/S	SPC USE LNS WID	TOT RDY WID	MTCE A	SE	CITY NBR	ST FC	LEGAL SPEED D	IB	T R	P K	S T
0.00	0.00	BEG ROUTE			MAIN ROUTE				2							C	68A		C	68	3	01	0420	U1	55		L	R	*
					SR 5/EVERETT TO IDAHO																								
		CITY			EVERETT																								
		BEG CTLSEC			CONTROL SECTION 3106																								
		BEG ST	I		HEWITT AVE																								
		UXING	I		SR 5 SB	ST																							
					BRDG NUM 005/640W																								
		MISC FEATR	D		COUPLET - COEVRETT																								
0.01	0.01	UXING	I		SR 5 NB	ST																							
					BRDG NUM 005/640E																								
0.02	0.02	UXING	I		N-E RAMP	ST																							
					BRDG NUM 005/640N-E																								
0.03	0.03	INTRSECTN		R	HEWITT AVE (OLD SR 2)	CT		Y	2							4A	28A	20A		28	3	01	0420	U1	55		L	R	*
0.06	0.06	WYE CONN		R	HEWITT AVE (OLD SR 2)	CT		Y																					
0.10	0.10								1							4A	14A	20A		14	3	01	0420	U1	55		L	R	*
0.14	0.14								1							4A	14A	20A		14	3	01	0420	U1	55		L	P	*
0.15	0.15	MISC FEATR		RC	GORE (SR 5 P119372)																								
0.22	0.22	BEG BRIDGE	I		SNOHOMISH RIVER	ST			3							$$W	50P	$$W		50	3	01	0420	U1	55		L	P	*
					BRDG NUM 002/003S																								
		ON RAMP		RC	SR 5	ST		Y																					
0.26	0.26	TRAF RCDR	B		R052 3																								
0.31	0.31	LEAVE CITY			EVERETT				3							W	50P		W	50	3	01	$$$$	U1	55		L	$	*
0.43	0.43								2							W	38P		W	38	3	01		U1	55		L		*
0.67	0.67	END BRIDGE	I		SNOHOMISH RIVER																								
		BEG BRIDGE	I		EBEY ISLAND VIADUCT	ST																							
					BRDG NUM 002/004S																								
0.77	0.77	INTRSECTN		L	HOME ACRES RD-43RD AV SE	CO		Y	2	2	C	30A	C	50O		W	38P		W	68	3	01		U1	55		L		*
		MISC FEATR	D		COUPLET - COEVRETT																								
		BEG BRIDGE	D		EBEY ISLAND VIADUCT	ST																							
					BRDG NUM 002/006N																								
0.78	0.78	END BRIDGE	I		EBEY ISLAND VIADUCT																								
		BEG BRIDGE	I		EBEY ISLAND VIADUCT	ST																							
					BRDG NUM 002/005S																								
0.88	0.88	ON RAMP		LC	EBEY ISLAND	ST		Y																					
0.97	0.97	END BRIDGE	I		EBEY ISLAND VIADUCT																								
		BEG BRIDGE	I		EBEY SLOUGH	ST																							
					BRDG NUM 002/006S																								

INTERSECTION DETAIL

SRMP	B ARM	TURN LANES L NEAR LGT WD	R NEAR LGT WD	L FAR LGT WD	R FAR LGT WD	ACCELERATION LANES LEFT-- LGT WD	L-CNTR LGT WD	R-CNTR LGT WD	RIGHT- LGT WD
0.03	0.03		.02 14						

SR 002 MAINLINE U.S. ROUTE - USSH COUNTY SNOHOMISH DOT DISTRICT 1

SRMP	B ARM	FEATURE	D	LR	DESCRIPTION	BRIDGE/UXING/XROAD OW	TC	L	NBR LNS D	I	DECREAS/DIV LFT SHD W/S	RDY W/S	RHT SHD W/S	MEDIAN WD/S	BR	INCRES/UNDI LFT SHD W/S	RDY W/S	RHT SHD W/S	SPC USE LNS WID	TOT RDY WID	MTCE A	SE	CITY NBR	ST FC	LEGAL SPEED D	IB	T R	P K	S T
0.97	0.97	OFF RAMP		R	EBEY ISLAND	ST		Y	2	2	C 30A		C	50O		W 38P		W		68	3	01		U1	55	L		*
1.02	1.02	MP MARKER		R	1																							
1.05	1.05	MISC FEATR		R	GORE (P100097)																							
1.12	1.12	MISC FEATR		LC	GORE (S100088)																							
1.97	1.97	MISC FEATR		LC	GORE (R100203)																							
2.01	2.01	MP MARKER		R	2																							
2.03	2.03	OFF RAMP		LC	EBEY ISLAND	ST		Y																				
2.06	2.06	END BRIDGE	D		EBEY ISLAND VIADUCT																							
		BEG BRIDGE	D		EBEY SLOUGH	ST																						
					BRDG NUM 002/007N																							
2.09	2.09	END ST	I		HEWITT AVE				2	2	C 30A		C	50O		W 65P		W		95	3	01		U1	55	L		*
		BEG ST	I		STEVENS PASS HWY																							
		OFF RAMP		RC	SR 204-HEWITT AVE	ST		Y																				
2.21	2.21	ON RAMP		L	SR 204-HEWITT AVE	ST		Y																				
2.22	2.22	MISC FEATR		RC	GORE (P100209)				2	2	C 30A		C	50O		W 38P		W		68	3	01		U1	55	L		*
2.26	2.26	END BRIDGE	I		EBEY SLOUGH																							
		BEG BRIDGE	I		SLOUGH DRAINAGE	ST																						
					BRDG NUM 002/007S																							
2.31	2.31								1	2	20A	14A	4A	50O		W 38P		W		52	3	01		U1	55	L		*
2.32	2.32	MISC FEATR		L	GORE (S100221)																							
2.34	2.34								1	2	20A	14A	4A	75O		W 38P		W		52	3	01		U1	55	L		*
2.40	2.40	UXING	D		SR 2 E BND TO SR 204	ST																						
					BRDG NUM 002/007E-E																							
2.41	2.41	UXING	D		SR 2 E BND TO HEWITT AVE	ST																						
					BRDG NUM 002/008E-E																							
2.44	2.44								1	2	20A	14A	4A	100O		W 38P		W		52	3	01		U1	55	L		*
2.45	2.45	END BRIDGE	D		EBEY SLOUGH				1	2	20A	14A	4A	100S		W 38P		W		52	3	01		U1	55	L		*
2.48	2.48								1	2	20A	14A	4A	138S		W 38P		W		52	3	01		U1	55	L		*
2.51	2.51	END BRIDGE	I		SLOUGH DRAINAGE				1	2	20A	14A	4A	138S		4A	24A	10A		38	3	01		U1	55	L		*
2.55	2.55	MISC FEATR		RC	GORE (Q100262)																							
2.62	2.62	ON RAMP		RC	SR 204-SR 2 EB	ST		Y																				
2.64	2.64	MISC FEATR		LC	GORE (R100275)				2	2	10A	24A	10A	138S		4A	24A	10A		48	3	01		U1	55	L		*
2.75	2.75	OFF RAMP		LC	SR 204-HEWITT AVE	ST		Y	2	2	10A	24A	10A	138S		4A	24A	10A		48	3	01		U1	60	L		*
2.76	2.76								2	2	10A	24A	10A	134S		10A	24A	10A		48	3	01		U1	60	L		*
2.98	2.98	MP MARKER		R	3																							
3.42	3.42								2	2	10A	24A	10A	90S		4A	24A	10A		48	3	01		U1	60	L		*
3.54	3.54	EXIT TO		R	OLD SR 2	CO		Y																				
3.66	3.66								2	2	8A	24A	6A	90S	DE	4A	24A	8A		48	3	01		U1	60	R		*
3.83	3.83								1	2	$$$	$$$	$$$	$$$$	$$	8A	36A	8A		36	3	01		U1	60	R		*
3.85	3.85	INTRSECTN		R	OLD SR 2	CO		Y																				

INTERSECTION DETAIL

SRMP	B ARM	TURN LANES L NEAR LGT WD	R NEAR LGT WD	L FAR LGT WD	R FAR LGT WD	ACCELERATION LANES LEFT-- LGT WD	L-CNTR LGT WD	R-CNTR LGT WD	RIGHT- LGT WD
3.85	3.85						.02 14		

SR 002 MAINLINE U.S. ROUTE - USSH COUNTY SNOHOMISH DOT DISTRICT 1

SRMP	B ARM	FEATURE	D	LR	DESCRIPTION	BRIDGE/UXING/XROAD OW	TC	L	NBR LNS D	I	DECREAS/DIV LFT SHD W/S	RDY W/S	RHT SHD W/S	MEDIAN WD/S	BR	INCRES/UNDI LFT SHD W/S	RDY W/S	RHT SHD W/S	SPC USE LNS WID	TOT RDY WID	MTCE A	SE	CITY NBR	ST FC	LEGAL SPEED D	IB	T R	P K	S T
3.86	3.86	WYE CONN		R	OLD SR 2	CO		Y	1	2						8A	36A	8A		36	3	01		U1		60	R		*
3.98	3.98	MP MARKER		R	4																								
4.37	4.37	BEG BRIDGE	B		87TH AVE	ST			1	2						$$W	52P	$$W		52	3	01		U1		60	R		*
					BRDG NUM 002/009																								
4.40	4.40	END BRIDGE	B		87TH AVE				1	2						8A	36A	8A		36	3	01		U1		60	R		*
4.67	4.67								2	2						6A	48A	6A		48	3	01		U1		60	R		*
4.75	4.75	ON RAMP		L	SR 9	ST		Y																					
4.80	4.80	OFF RAMP		R	SR 9	ST		Y																					
4.89	4.89	MISC FEATR		L	GORE (S100475)																								
4.90	4.90	MISC FEATR		R	GORE (P100480)																								
4.97	4.97	MP MARKER		R	5				2	2						6A	36A	6A		36	3	01		U1		60	R		*
5.02	5.02								2	1						6A	36A	8A		36	3	01		U1		60	R		*
5.04	5.04	UXING	B		SR 9	ST			2	1						6A	36A	8A		36	3	02		U1		60	R		*
					BRDG NUM 009/124.7																								
5.18	5.18	MISC FEATR		L	GORE (R100528)																								
5.19	5.19	MISC FEATR		R	GORE (Q100535)																								
5.28	5.28	OFF RAMP		L	SR 9	ST		Y																					
5.35	5.35	ON RAMP		R	SR 9	ST		Y																					
5.84	5.84								1	1						8A	24A	8A		24	3	02		U1		60	R		*
5.99	5.99	MP MARKER		R	6																								
6.37	6.37	RR XING	B		NUM 0000000 STRUCTURE				1	1						$$W	38A	$$W		38	3	02		U1		60	R		*
		BEG BRIDGE	B		PILCHUCK RIVER	ST																							
					BRDG NUM 002/010																								
6.45	6.45								1	1						W	38A	W		38	3	02		R1		60	R		*
6.53	6.53	END BRIDGE	B		PILCHUCK RIVER				1	1						8A	24A	8A		24	3	02		R1		60	R		*
6.99	6.99	MP MARKER		R	7																								
7.11	7.11	UXING	B		THREE LAKES RD	ST																							
					BRDG NUM 002/011																								
7.90	7.90	ON RAMP		L	CAMPBELL RD	ST		Y																					
7.99	7.99	MP MARKER		R	8																								
8.18	8.18	OFF RAMP		R	CAMPBELL RD	ST		Y																					
		MISC FEATR		L	GORE (S100790)																								
8.30	8.30	MISC FEATR		R	GORE (P100818)																								
8.51	8.51	UXING	B		CAMPBELL RD	ST																							
					BRDG NUM 002/012																								
8.67	8.67	MISC FEATR		R	GORE (Q100879)																								
8.71	8.71	MISC FEATR		L	GORE (R100880)																								
8.79	8.79	ON RAMP		R	CAMPBELL RD	ST		Y																					
8.80	8.80	OFF RAMP		L	CAMPBELL RD	ST		Y																					
9.34	9.29	EQUATION			009.29 =009.34																								
10.00	9.95	MP MARKER		R	10																								
10.08	10.03	INTRSECTN		L	100TH ST SE	CO		Y																					

INTERSECTION DETAIL

SRMP	B ARM	TURN LANES L NEAR LGT	WD	R NEAR LGT	WD	L FAR LGT	WD	R FAR LGT	WD	ACCELERATION LANES LEFT LGT	WD	L-CNTR LGT	WD	R-CNTR LGT	WD	RIGHT LGT	WD
10.08	10.03	.04	12											.02	12		

SR 002 MAINLINE U.S. ROUTE - USSH COUNTY SNOHOMISH DOT DISTRICT 1

SRMP	B	ARM	FEATURE	D	LR	DESCRIPTION	BRIDGE/UXING/XROAD OW	TC	L	NBR LNS D	I	DECREAS/DIV LFT SHD W/S	RDY W/S	RHT SHD W/S	MEDIAN WD/S	BR	INCRES/UNDI LFT SHD W/S	RDY W/S	RHT SHD W/S	SPC USE LNS WID	TOT RDY WID	MTCE A	SE	CITY NBR	ST FC	LEGAL SPEED D	IB	T R	P K	S T
10.11		10.06								1	1						8A	24A	8A		24	3	02		R1	60	R		*
10.24		10.19	MISC FEATR	B		CATTLE OXING																								
10.52		10.47	WYE CONN		L	ROOSEVELT RD	CO		Y																					
10.55		10.50	INTRSECTN		L	ROOSEVELT RD	CO		Y																					
10.57		10.52	WYE CONN		L	ROOSEVELT RD	CO		Y																					
10.85		10.80	MISC FEATR	B		CATTLE OXING																								
11.00		10.95	MP MARKER		R	11																								
11.41		11.36	BEG BRIDGE	B		FRENCH CREEK	ST			1	1						$$C	37A	$$C		37	3	02		R1	60	R		*
						BRDG NUM 002/017																								
11.43		11.38	END BRIDGE	B		FRENCH CREEK				1	1						8A	24A	8A		24	3	02		R1	60	R		*
11.68		11.63	BEG BRIDGE	B		FARM RD	ST			1	1						$$C	37A	$$C		37	3	02		R1	60	R		*
						BRDG NUM 002/018																								
11.70		11.65	END BRIDGE	B		FARM RD				1	1						8A	24A	8A		24	3	02		R1	60	R		*
12.00		11.95	MP MARKER		R	12				1	1						8A	24A	8A		24	3	02		R1	55	R		*
12.70		12.65	ENTER CITY			MONROE				1	1						8A	24A	8A		24	3	02	0790	R1	55	R	P	*
12.71		12.66	MISC FEATR		R	SGN ENT MONROE																								
12.95		12.90	INTRSECTN		L	E ROOSEVELT RD	CT	SG	Y																					
			INTRSECTN		R	163RD AVE SE	CT	SG	Y																					
13.08		13.03	MP MARKER		R	13																								
13.24		13.19	LEAVE CITY			MONROE				1	1						8A	24A	8A		24	3	02	$$$$	R1	55	R	$	*
13.47		13.42								1	1						8A	39A	7A		39	3	02		R1	55	R		*
13.50		13.45								1	1						8A	39A	7A		39	3	02		R1	45	R		*
13.61		13.56	ENT/EXIT		L	COUNTY FAIRGROUNDS	CO		Y																					
13.86		13.81	ENTER CITY			MONROE				1	1						8A	39A	7A		39	3	02	0790	R1	45	R	P	*
			WYE CONN		L	179TH AVE SE	CT		Y																					
			MISC FEATR		R	SGN ENT MONROE																								
13.87		13.82	INTRSECTN		B	179TH AVE SE	CT	SG	Y	1	1						9A	39A	7A		39	3	02	0790	R1	45	R	P	*
13.98		13.93	MP MARKER		R	14																								
14.13		14.08	INTRSECTN		L	CASCADE VIEW DR	CT		N																					
14.27		14.22	UXING	B		SR 522	ST			1	2						10A	49A	6A		49	3	02	0790	R1	45	R	P	*
						BRDG NUM 522/150																								
14.37		14.32	ON RAMP		L	SR 522	ST	SG	Y	1	2						8A	56A	6A		56	3	02	0790	R1	45	R	P	*
			OFF RAMP		L	SR 522	ST	SG	Y																					

INTERSECTION DETAIL

SRMP	B	ARM	L NEAR LGT	WD	R NEAR LGT	WD	L FAR LGT	WD	R FAR LGT	WD	LEFT-- LGT	WD	L-CNTR LGT	WD	R-CNTR LGT	WD	RIGHT- LGT	WD
			TURN LANES								ACCELERATION LANES							
10.55		10.50	.06	12											.03	12		
12.95		12.90	.05	12	.19	11	.06	12	.02	12	.03	12					.03	12
13.61		13.56	.12	12					.03	10								
13.87		13.82	.08	12			.06	12										
14.13		14.08	.03	13					.02	16					.02	12		
14.37		14.32	.10	12														

SR 002 MAINLINE U.S. ROUTE - USSH COUNTY SNOHOMISH DOT DISTRICT 1

SRMP	B ARM	FEATURE	D	LR	DESCRIPTION	BRIDGE/UXING/XROAD OW	TC	L	NBR LNS D	I	DECREAS/DIV LFT SHD W/S	RDY W/S	RHT SHD W/S	MEDIAN WD/S	BR	INCRES/UNDI LFT SHD W/S	RDY W/S	RHT SHD W/S	SPC USE LNS WID	TOT RDY WID	MTCE A	SE	CITY NBR	ST FC	LEGAL SPEED D	IB	T R	P K	S T
14.38	14.33	WYE CONN		L	OFF RAMP	ST		Y	1	2						8A	56A	6A		56	3	02	0790	R1	45	R	P	*
14.44	14.39	BEG SU LN		C	TWO WAY TURN		13A		2	2						8A	44A	10A	13	57	3	02	0790	R1	45	R	P	*
14.52	14.47	END SU LN		C	TWO WAY TURN		13A		2	2						8A	57A	10A	$$$	57	3	02	0790	R1	35	R	P	*
14.57	14.52	INTRSECTN		B	KELSEY ST	CT	SG	Y	2	2						4A	57A	10A		57	3	02	0790	R1	35	R	P	*
14.64	14.59	BEG SU LN		C	TWO WAY TURN		13A		2	2						4A	44A	4A	13	57	3	02	0790	R1	35	R	P	*
14.76	14.71								2	2						4A	48A	$$C	13	61	3	02	0790	R1	35	R	P	*
14.82	14.77								2	2						4A	44A	4A	13	57	3	02	0790	R1	35	R	P	*
14.87	14.82	END SU LN		C	TWO WAY TURN		13A		2	2						4A	44A	4A	$$$	44	3	02	0790	R1	35	R	P	*
14.92	14.87	INTRSECTN		L	CHAIN LAKE RD	CT	SG	Y	2	2						$$C	64A	$$C		64	3	02	0790	R1	35	R	P	*
		INTRSECTN		R	SR 203-LEWIS ST	ST	SG	Y																				
14.97	14.92	BEG SU LN		C	TWO WAY TURN		13A		2	2						C	51A	C	13	64	3	02	0790	R1	35	R	P	*
15.00	14.95	ENT/EXIT		L	SHOPPING CENTER	PV		Y																				
15.03	14.98								2	2						C	51A	12A	13	64	3	02	0790	R1	35	R	P	*
15.10	15.05	END SU LN		C	TWO WAY TURN		13A		2	2						C	64A	12A	$$$	64	3	02	0790	R1	35	R	P	*
15.15	15.10	INTRSECTN		R	ANN ST	CT		Y	2	2						10A	56A	10A		56	3	02	0790	R1	35	R	P	*
		INTRSECTN		L	WOODS CREEK RD	CT		Y																				
15.21	15.16	WYE CONN		R	MAIN ST	CT		Y																				
15.22	15.17	INTRSECTN		R	MAIN ST	CT	SG	Y																				
		INTRSECTN		L	OLD OWEN RD	CT	SG	Y																				
15.24	15.19	WYE CONN		L	OLD OWEN RD	CT		Y																				
15.27	15.22								1	1						8A	56A	8A		56	3	02	0790	R1	35	R	P	*
15.30	15.25								1	1						8A	22A	8A		22	3	02	0790	R1	35	R	P	*
15.37	15.32	BEG BRIDGE B			WOODS CREEK	ST			1	1						$$C	26A	$$C		26	3	02	0790	R1	55	R	P	*
					BRDG NUM 002/022																							
15.40	15.35	END BRIDGE B			WOODS CREEK				1	1						8A	22A	8A		22	3	02	0790	R1	55	R	P	*
15.64	15.59	LEAVE CITY			MONROE				1	1						8A	22A	8A		22	3	02	$$$$	R1	55	R	$	*
16.00	15.95	MP MARKER		R	16																							
16.96	16.91	MP MARKER		R	17																							
16.98	16.93	INTRSECTN		R	SOFIE RD	CO		Y																				
		INTRSECTN		L	CALHOUN RD	CO		Y																				
17.90	17.85	INTRSECTN		R	SOFIE RD	CO		N																				
18.00	17.95	MP MARKER		R	18																							

INTERSECTION DETAIL

SRMP	B ARM	TURN LANES L NEAR LGT	WD	R NEAR LGT	WD	L FAR LGT	WD	R FAR LGT	WD	ACCELERATION LANES LEFT-- LGT	WD	L-CNTR LGT	WD	R-CNTR LGT	WD	RIGHT- LGT	WD
14.38	14.33							.07	12								
14.57	14.52	.04	13			.03	13										
14.92	14.87	.03	13			.03	13										
15.15	15.10	.03	13														
15.22	15.17	.03	13			.04	13										
16.98	16.93	.03	12			.03	12	.02	12								

SR 002 MAINLINE U.S. ROUTE - USSH COUNTY SNOHOMISH DOT DISTRICT 1

SRMP	B	ARM	FEATURE	D	LR	DESCRIPTION	BRIDGE/UXING/XROAD OW	TC	L	NBR LNS D	I	DECREAS/DIV LFT SHD W/S	RDY W/S	RHT SHD W/S	MEDIAN WD/S	BR	INCRES/UNDI LFT SHD W/S	RDY W/S	RHT SHD W/S	SPC USE LNS WID	TOT RDY WID	MTCE A	SE	CITY NBR	ST FC	LEGAL SPEED D	IB	T R	P K	S T
18.09		18.04	INTRSECTN		L	245TH AVE SE	CO		N	1	1						8A	22A	8A		22	3	02		R1	55	R		*
18.67		18.62	INTRSECTN		L	FERN BLUFF RD	CO		Y																				
19.00		18.95	MP MARKER		R	19																							
20.00		19.95	MP MARKER		R	20																							
20.12		20.07	INTRSECTN		B	FERN BLUFF RD	CO		N																				
21.00		20.95	MP MARKER		R	21																							
21.39		21.34	ENT FROM		L	WEIGH STATION	ST		Y																				
21.42		21.37	ENTER CITY			SULTAN				1	1						8A	22A	8A		22	3	02	1255	R1	35	R	B	*
21.47		21.42	WEIGH STA		L	NUMBER 31																							
21.49		21.44								1	1						8A	22A	10A		22	3	02	1255	R1	35	R	B	*
21.54		21.49	EXIT TO		L	WEIGH STATION	ST		Y																				
21.57		21.52	INTRSECTN		L	OLD OWEN RD	CT	SG	Y																				
			INTRSECTN		R	FERN BLUFF RD	CT	SG	Y																				
21.62		21.57	BEG SU LN		C	TWO WAY TURN		13A		1	1						8A	22A	10A	13	35	3	02	1255	R1	35	R	B	*
21.89		21.84								1	1						8A	22A	8A	13	35	3	02	1255	R1	35	R	B	*
21.92		21.87	INTRSECTN		L	MARCUS ST	CT		Y																				
21.98		21.93	END SU LN		C	TWO WAY TURN		13A		1	1						8A	22A	8A	$$$	22	3	02	1255	R1	35	R	B	*
			MP MARKER		R	22																							
21.99		21.94	ENT/EXIT		L	REST AREA	ST		Y																				
22.04		21.99	BEG BRIDGE B			SULTAN RIVER	ST			1	1						$$C	24A	$$C		24	3	02	1255	R1	35	R	P	*
						BRDG NUM 002/026																							
22.15		22.10	END BRIDGE B			SULTAN RIVER				1	1						8A	22A	8A		22	3	02	1255	R1	35	R	B	*
22.25		22.20	INTRSECTN		L	3RD ST	CT		Y	1	1						3A	22A	8A		22	3	02	1255	R1	35	R	B	*
22.27		22.22	BEG SU LN		C	TWO WAY TURN		11A		1	1						3A	22A	8A	11	33	3	02	1255	R1	35	R	B	*
22.29		22.24								1	1						3A	22A	8A	11	33	3	02	1255	R1	35	R	P	*
22.30		22.25	INTRSECTN		L	4TH ST	CT		Y																				
22.37		22.32	INTRSECTN		R	311TH AVE SE	CT		Y																				
			INTRSECTN		L	5TH ST	CT		Y																				
22.43		22.38	INTRSECTN		B	6TH ST	CT		Y	1	1						3A	22A	10A	11	33	3	02	1255	R1	35	R	P	*
22.50		22.45								1	1						8A	22A	10A	11	33	3	02	1255	R1	35	R	P	*
22.62		22.57	CHG SU LN		C	TWO WAY TURN		13A		1	1						8A	22A	10A	13	35	3	02	1255	R1	35	R	P	*
22.70		22.65	CHG SU LN		C	TWO WAY TURN		11A		1	1						8A	22A	10A	11	33	3	02	1255	R1	35	R	P	*
22.74		22.69								1	1						8A	33A	10A	11	44	3	02	1255	R1	35	R	P	*
22.77		22.72	INTRSECTN		L	MAIN ST	CT		Y	1	1						$$C	57A	$$C	11	68	3	02	1255	R1	35	R	P	*

INTERSECTION DETAIL

SRMP	B	ARM	TURN LANES L NEAR LGT	WD	R NEAR LGT	WD	L FAR LGT	WD	R FAR LGT	WD	ACCELERATION LANES LEFT LGT	WD	L-CNTR LGT	WD	R-CNTR LGT	WD	RIGHT LGT	WD
18.67		18.62	.03	12														
21.57		21.52	.03	12			.04	12	.03	12								
22.25		22.20	.03	11														
22.77		22.72							.03	11								

SR 002 MAINLINE U.S. ROUTE - USSH COUNTY SNOHOMISH DOT DISTRICT 1

SRMP	B	ARM	FEATURE	D	LR	DESCRIPTION	BRIDGE/UXING/XROAD OW	TC	L	NBR LNS D	I	DECREAS/DIV LFT SHD W/S	RDY W/S	RHT SHD W/S	MEDIAN WD/S	BR	INCRES/UNDI LFT SHD W/S	RDY W/S	RHT SHD W/S	SPC USE LNS WID	TOT RDY WID	MTCE A	SE	CITY NBR	ST FC	LEGAL SPEED D	IB	T R	P K	S T
22.80		22.75								1	1						C	57A	C	11	68	3	02	1255	R1	35	R	L	*
22.87		22.82	INTRSECTN		R	10TH ST	CT		Y	1	1						8A	22A	10A	11	33	3	02	1255	R1	35	R	B	*
22.91		22.86	END SU LN		C	TWO WAY TURN	11A			1	1						8A	22A	10A	$$$	22	3	02	1255	R1	35	R	P	*
22.93		22.88	ENT FROM		R	PARK AND RIDE LOT	ST		Y	1	1						8A	22A	9A		22	3	02	1255	R1	35	R	P	*
23.00		22.95	MP MARKER		R	23																							
23.01		22.96	INTRSECTN		R	11TH ST-ACCESS PARK/RIDE	ST		Y																				
23.06		23.01	INTRSECTN		L	WALBRUN RD	CT		N																				
23.07		23.02	BEG BRIDGE B			SULTAN MILL POND	ST			1	1						$$C	26A	$$C		26	3	02	1255	R1	35	R	P	*
						BRDG NUM 002/028																							
23.09		23.04	END BRIDGE B			SULTAN MILL POND				1	1						8A	22A	8A		22	3	02	1255	R1	35	R	B	*
23.12		23.07								1	1						8A	24A	8A		24	3	02	1255	R1	35	R	B	*
23.14		23.09	INTRSECTN		L	SULTAN BASIN RD	CT		Y																				
			INTRSECTN		R	CEMETERY RD	CT		Y																				
23.32		23.27								1	1						8A	24A	8A		24	3	02	1255	R1	50	R	B	*
23.55		23.50	BEG SU LN		C	TWO WAY TURN	11A			1	2						7A	33A	6A	11	44	3	02	1255	R1	50	R	B	*
23.71		23.66	INTRSECTN		R	CEMETERY RD	CT		N																				
24.00		23.95	MP MARKER		R	24																							
24.18		24.13	INTRSECTN		R	339TH AVE SE	CT		Y																				
			INTRSECTN		L	RICE RD	CT		Y																				
24.22		24.17	END SU LN		C	TWO WAY TURN	11A			1	1						7A	22A	8A	$$$	22	3	02	1255	R1	50	R	B	*
			MISC FEATR		L	SGN ENT SULTAN																							
24.29		24.24								1	1						8A	22A	8A		22	3	02	1255	R1	50	R	B	*
24.44		24.39	LEAVE CITY			SULTAN				1	1						8A	22A	8A		22	3	02	$$$$	R1	50	R	$	*
24.73		24.68	INTRSECTN		L	SULTAN STARTUP RD	CO		N																				
25.00		24.95	MP MARKER		R	25																							
25.20		25.15	ENT/EXIT		R	REST AREA	ST		N																				
25.23		25.18	ENT/EXIT		R	REST AREA	ST		Y																				
25.52		25.47								1	1						8A	22A	8A		22	3	02		R1	35	R		*
25.54		25.49	WYE CONN		L	SULTAN STARTUP RD	CO		Y																				
25.55		25.50	INTRSECTN		L	SULTAN STARTUP RD	CO		Y																				
			INTRSECTN		R	PVT RD	PV		Y																				
25.56		25.51	MISC FEATR		R	SGN ENT STARTUP																							
25.61		25.56	BEG SU LN		C	TWO WAY TURN	13A			1	1						8A	22A	8A	13	35	3	02		R1	35	R		*
25.71		25.66	INTRSECTN		B	363RD AVE SE	CO		Y	1	1						10A	22A	10A	13	35	3	02		R1	35	R		*
25.79		25.74	INTRSECTN		L	364TH AVE SE	CO		Y																				
25.85		25.80	INTRSECTN		L	365TH AVE SE	CO		Y																				

INTERSECTION DETAIL

SRMP	B	ARM	TURN LANES L NEAR LGT	WD	R NEAR LGT	WD	L FAR LGT	WD	R FAR LGT	WD	ACCELERATION LANES LEFT LGT	WD	L-CNTR LGT	WD	R-CNTR LGT	WD	RIGHT LGT	WD
25.23		25.18					.03	12										
25.55		25.50	.03	12			.03	12										

SR 002 MAINLINE U.S. ROUTE - USSH COUNTY SNOHOMISH DOT DISTRICT 1

SRMP	B	ARM	FEATURE	D	LR	DESCRIPTION	BRIDGE/UXING/XROAD OW	TC	L	NBR LNS D	I	DECREAS/DIV LFT SHD W/S	RDY W/S	RHT SHD W/S	MEDIAN WD/S	BR	INCRES/UNDI LFT SHD W/S	RDY W/S	RHT SHD W/S	SPC USE LNS WID	TOT RDY WID	MTCE A	SE	CITY NBR	ST FC	LEGAL SPEED D	IB	T R	P K	S T
25.90		25.85	INTRSECTN		L	366TH AVE SE		CO	Y	1	1						10A	22A	10A	13	35	3	02		R1	35	R		*
25.95		25.90	INTRSECTN		B	367TH AVE SE		CO	Y																					
25.99		25.94	MP MARKER		R	26																								
26.00		25.95	INTRSECTN		B	368TH AVE SE		CO	Y																					
26.04		25.99	INTRSECTN		L	368TH DR SE		CO	Y																					
26.09		26.04	INTRSECTN		L	369TH AVE SE		CO	Y																					
26.13		26.08	END SU LN		C	TWO WAY TURN	13A			1	1						10A	22A	10A	$$$	22	3	02		R1	35	R		*
26.16		26.11								1	1						8A	22A	8A		22	3	02		R1	35	R		*
26.19		26.14	INTRSECTN		L	KELLOGG LAKE RD		CO	Y																					
26.28		26.23								1	1						8A	22A	8A		22	3	02		R1	50	R		*
26.33		26.28	MISC FEATR		L	SGN ENT STARTUP																								
26.51		26.46	BEG BRIDGE	B		WALLACE RIVER		ST		1	1						$$C	24A	$$C		24	3	02		R1	50	R		*
						BRDG NUM 002/030																								
26.55		26.50	END BRIDGE	B		WALLACE RIVER				1	1						8A	22A	8A		22	3	02		R1	50	R		*
27.00		26.95	MP MARKER		R	27																								
			INTRSECTN		L	CO RD		CO	N																					
27.32		27.27	INTRSECTN		L	387TH AVE SE		CO	Y																					
27.41		27.36	ENTER CITY			GOLD BAR				1	1						8A	22A	8A		22	3	02	0495	R1	50	R	B	*
27.48		27.43								1	1						8A	22A	8A		22	3	02	0495	R1	40	R	B	*
27.51		27.46	MISC FEATR		R	SGN ENT GOLD BAR																								
27.87		27.82	BEG SU LN		C	TWO WAY TURN	12A			1	1						8A	22A	8A	12	34	3	02	0495	R1	40	R	B	*
27.92		27.87	END ST	I		STEVENS PASS HWY																								
			BEG ST	I		CROFT AVE																								
			INTRSECTN		B	1ST ST		CT	Y																					
27.98		27.93	INTRSECTN		L	2ND ST		CT	Y																					
27.99		27.94	CHG SU LN		C	TWO WAY TURN	13A			1	1						8A	22A	8A	13	35	3	02	0495	R1	40	R	B	*
28.00		27.95	MP MARKER		R	28																								
28.05		28.00	INTRSECTN		L	3RD ST		CT	Y																					
28.11		28.06	INTRSECTN		B	4TH ST		CT	Y																					
28.17		28.12	INTRSECTN		L	5TH ST		CT	Y																					
28.24		28.19	INTRSECTN		L	6TH ST		CT	Y																					
28.30		28.25	INTRSECTN		L	7TH ST		CT	Y																					
28.36		28.31	INTRSECTN		L	8TH ST		CT	Y																					
28.42		28.37	INTRSECTN		L	9TH ST		CT	Y																					
28.48		28.43	END SU LN		C	TWO WAY TURN	13A			1	1						8A	22A	8A	$$$	22	3	02	0495	R1	40	R	B	*
28.49		28.44	END ST	I		CROFT AVE																								

INTERSECTION DETAIL

SRMP	B	ARM	L NEAR LGT	WD	R NEAR LGT	WD	L FAR LGT	WD	R FAR LGT	WD	LEFT LGT	WD	L-CNTR LGT	WD	R-CNTR LGT	WD	RIGHT LGT	WD
			TURN LANES								ACCELERATION LANES							
26.19		26.14	.03	13														
27.92		27.87							.02	12								

SR 002 MAINLINE U.S. ROUTE - USSH COUNTY SNOHOMISH DOT DISTRICT 1

SRMP	B	ARM	FEATURE	D	LR	DESCRIPTION	BRIDGE/UXING/XROAD OW	TC	L	NBR LNS D	I	DECREAS/DIV LFT SHD W/S	RDY W/S	RHT SHD W/S	MEDIAN WD/S	BR	INCRES/UNDI LFT SHD W/S	RDY W/S	RHT SHD W/S	SPC USE LNS WID	TOT RDY WID	MTCE A	SE	CITY NBR	ST FC	LEGAL SPEED D	IB	T R	P K	S T
28.49		28.44	BEG ST	I		STEVENS PASS HWY				1	1						8A	22A	8A		22	3	02	0495	R1	40	R	B	*
			INTRSECTN		L	10TH ST		CT	Y																					
28.64		28.59								1	1						5A	22A	5A		22	3	02	0495	R1	40	R	P	*
28.70		28.65	INTRSECTN		L	13TH ST		CT	Y																					
28.72		28.67	MISC FEATR		L	SGN ENT GOLD BAR				1	1						5A	22A	5A		22	3	02	0495	R1	55	R	P	*
28.84		28.79	BEG SU LN		R	CHAIN UP	10A			1	1						5A	22A	$$$	10	32	3	02	0495	R1	55	R	P	*
			INTRSECTN		R	DORMAN RD		CT	N																					
29.00		28.95	MP MARKER		R	29																								
29.02		28.97	END SU LN		R	CHAIN UP	10A			1	1						5A	22A	5A	$$$	22	3	02	0495	R1	55	R	P	*
29.48		29.43	INTRSECTN		R	GUNN RD		CT	Y																					
			INTRSECTN		L	PICKLEFARM RD		CT	Y																					
29.49		29.44	LEAVE CITY			GOLD BAR				1	1						5A	22A	5A		22	3	02	$$$$	R1	55	R	$	*
30.00		29.95	MP MARKER		R	30																								
30.04		29.99	INTRSECTN		L	REITER RD		CO	N																					
30.28		30.23	BEG BRIDGE	B		SKYKOMISH RIVER		ST		1	1						$$C	24A	$$C		24	3	02		R1	55	R		*
						BRDG NUM 002/035																								
30.40		30.35	END BRIDGE	B		SKYKOMISH RIVER				1	1						5A	22A	5A		22	3	02		R1	55	R		*
30.45		30.40	INTRSECTN		L	CO RD		CO	N																					
30.52		30.47	ENT/EXIT		R	PUBLIC FISHING		ST	N																					
30.60		30.55	INTRSECTN		L	GREEN WATER MEADOW RD		CO	Y																					
30.73		30.68	INTRSECTN		R	CO RD		CO	N																					
30.97		30.92	UXING	B		BN RR		ST																						
						BRDG NUM 002/036																								
			RR XING	B		NUM 84536M STRUCTURE																								
31.01		30.96	MP MARKER		R	31																								
31.07		31.02	BEG BRIDGE	B		PROCTOR CREEK		ST		1	1						$$C	24A	$$C		24	3	02		R1	55	R		*
						BRDG NUM 002/037																								
31.10		31.05	END BRIDGE	B		PROCTOR CREEK				1	1						5A	22A	5A		22	3	02		R1	55	R		*
31.22		31.17	INTRSECTN		L	CO RD		CO	Y	1	1						3A	22A	3A		22	3	02		R1	55	R		*
			ENT/EXIT		R	BUSINESS		PV	Y																					
31.24		31.19								1	2						4A	34A	4A		34	3	02		R1	55	R		*
31.30		31.25								1	2						4A	34A	4A		34	3	02		R1	60	R		*
31.41		31.36								1	2						4A	34A	4A		34	3	02		R1	60	M		*
31.46		31.41								2	2						4A	44A	4A		44	3	02		R1	60	M		*
31.95		31.90								2	2						4A	44A	4A		44	3	02		R1	60	R		*

INTERSECTION DETAIL

SRMP	B	ARM	TURN LANES L NEAR LGT WD	R NEAR LGT WD	L FAR LGT WD	R FAR LGT WD	ACCELERATION LANES LEFT LGT WD	L-CNTR LGT WD	R-CNTR LGT WD	RIGHT LGT WD
29.48		29.43		.02 12		.02 12				
30.04		29.99				.02 12				
31.22		31.17	.03 12		.03 12	.02 12				

SR 002 MAINLINE U.S. ROUTE - USSH COUNTY SNOHOMISH DOT DISTRICT 1

SRMP	B	ARM	FEATURE	D	LR	DESCRIPTION	BRIDGE UXING XROAD OW	TC	L	NBR LNS D	I	DECREAS/DIV LFT SHD W/S	RDY W/S	RHT SHD W/S	MEDIAN WD/S	BR	INCRES/UNDI LFT SHD W/S	RDY W/S	RHT SHD W/S	SPC USE LNS WID	TOT RDY WID	MTCE A	SE	CITY NBR	ST FC	LEGAL SPEED D	IB	T R	P K	S T
32.02		31.97	MP MARKER		R	32				1	2						2A	34A	2A		34	3	02		R1	60	R		*
32.99		32.94	MP MARKER		R	33				1	2						3A	34A	3A		34	3	02		R1	60	R		*
33.04		32.99	BEG SU LN		R	CHAIN UP	07A			1	2						3A	34A	3A	7	41	3	02		R1	60	R		*
33.05		33.00								1	1						3A	22A	3A	7	29	3	02		R1	60	R		*
33.16		33.11	END SU LN		R	CHAIN UP	07A			1	1						3A	22A	3A	$$$	22	3	02		R1	60	R		*
33.34		33.29	BEG BRIDGE	B		NO NAME CREEK		ST		1	1						$$C	24A	$$C		24	3	02		R1	60	R		*
						BRDG NUM 002/038																							
33.36		33.31	END BRIDGE	B		NO NAME CREEK				1	1						3A	22A	3A		22	3	02		R1	60	R		*
33.56		33.51	INTRSECTN		R	FS RD #62		FS	N																				
34.00		33.95	MP MARKER		R	34																							
34.25		34.20	BEG BRIDGE	B		ANDERSON CREEK		ST		1	1						$$C	25A	$$C		25	3	02		R1	60	R		*
						BRDG NUM 002/039																							
34.27		34.22	END BRIDGE	B		ANDERSON CREEK				1	1						3A	22A	3A		22	3	02		R1	60	R		*
34.99		34.94	MP MARKER		R	35																							
35.16		35.11	INTRSECTN		R	MT INDEX RIVER RD		CO	N																				
35.21		35.16	BEG BRIDGE	B		S FK SKYKOMISH RIVER		ST		1	1						$$C	24P	$$C		24	3	02		R1	60	R		*
						BRDG NUM 002/040																							
35.29		35.24	END BRIDGE	B		S FK SKYKOMISH RIVER				1	1						4A	24A	6A		24	3	02		R1	60	R		*
35.62		35.57	INTRSECTN		L	INDEX-GALENA RD		CO	Y																				
35.63		35.58	WYE CONN		L	INDEX-GALENA RD		CO	Y																				
35.92		35.87	UXING	B		BN RR		ST																					
						BRDG NUM 002/042																							
			RR XING	B		NUM 84531D STRUCTURE																							
36.00		35.95	MP MARKER		R	36																							
37.00		36.95	MP MARKER		R	37																							
37.52		37.47	MISC FEATR		R	SGN MT BAKER NAT FOREST																							
37.89		37.84								1	1						4A	24A	4A		24	3	02		R1	60	R		*
37.96		37.91	MP MARKER		R	38																							
38.61		38.56	RR XING	B		NUM 84526G STRUCTURE				1	1						$$C	24A	$$C		24	3	02		R1	60	R		*
			BEG BRIDGE	B		BN RR		ST																					
						BRDG NUM 002/045																							
38.66		38.61	END BRIDGE	B		BN RR				1	1						2A	24A	2A		24	3	02		R1	60	R		*
38.97		38.92	BEG BRIDGE	B		EAGLE FALLS CREEK		ST		1	1						$$W	41A	$$W		41	3	02		R1	60	R		*
						BRDG NUM 002/046																							
38.99		38.94	END BRIDGE	B		EAGLE FALLS CREEK				1	1						4A	24A	2A		24	3	02		R1	60	R		*
			MP MARKER		R	39																							

INTERSECTION DETAIL

SRMP	B	ARM	TURN LANES L NEAR LGT	WD	R NEAR LGT	WD	L FAR LGT	WD	R FAR LGT	WD	ACCELERATION LANES LEFT LGT	WD	L-CNTR LGT	WD	R-CNTR LGT	WD	RIGHT LGT	WD
35.16		35.11			.05	12												
35.62		35.57	.03	12											.02	12		

SR 002 MAINLINE U.S. ROUTE - USSH COUNTY SNOHOMISH DOT DISTRICT 1

SRMP	B	ARM	FEATURE	D	LR	DESCRIPTION		BRIDGE/UXING/XROAD OW	TC	L	NBR LNS D	I	DECREAS/DIV LFT SHD W/S	RDY W/S	RHT SHD W/S	MEDIAN WD/S	BR	INCRES/UNDI LFT SHD W/S	RDY W/S	RHT SHD W/S	SPC USE LNS WID	TOT RDY WID	MTCE A	SE	CITY NBR	ST FC	LEGAL SPEED D	IB	T R	P K	S T
39.04		38.99									1	1						4A	24A	2A		24	3	02		R1	60	R		*
39.22		39.17									1	1						2A	24A	2A		24	3	02		R1	60	R		*
39.60		39.55									1	1						4A	24A	4A		24	3	02		R1	60	R		*
39.73		39.68									1	1						3A	24A	3A		24	3	02		R1	60	R		*
39.96		39.91	BEG BRIDGE	B		BARCLAY CREEK	ST				1	1						$$C	24P	$$C		24	3	02		R1	60	R		*
						BRDG NUM 002/048																								
40.00		39.95	END BRIDGE	B		BARCLAY CREEK					1	1						4A	24A	13A		24	3	02		R1	60	R		*
			MP MARKER		R	40																								
40.08		40.03	BEG BRIDGE	B		STREAM	ST				1	1						$$W	41A	$$W		41	3	02		R1	60	R		*
						BRDG NUM 002/049																								
40.09		40.04	END BRIDGE	B		STREAM					1	1						4A	24A	13A		24	3	02		R1	60	R		*
40.11		40.06	BEG SU LN		R	SLOW VEHICLE		15A			1	1						4A	24A	$$$	15	39	3	02		R1	60	R		*
40.42		40.37	END SU LN		R	SLOW VEHICLE		15A			1	1						6A	22A	4A	$$$	22	3	02		R1	60	R		*
40.64		40.59									1	1						4A	22A	4A		22	3	02		R1	60	R		*
40.72		40.67	END ST	I		STEVENS PASS HWY																								
			END CTLSEC			CONTROL SECTION 3106																								
			LEAVE CO			SNOHOMISH																								

SR 002 MAINLINE U.S. ROUTE - USSH COUNTY KING DOT DISTRICT 1

SRMP	B	ARM	FEATURE	D	LR	DESCRIPTION	BRIDGE/UXING/XROAD OW	TC	L	NBR LNS D	I	DECREAS/DIV LFT SHD W/S	RDY W/S	RHT SHD W/S	MEDIAN WD/S	BR	INCRES/UNDI LFT SHD W/S	RDY W/S	RHT SHD W/S	SPC USE LNS WID	TOT RDY WID	MTCE A	SE	CITY NBR	ST FC	LEGAL SPEED D	IB	T R	P K	S T
40.72		40.67	ENTER CO			KING				1	1						4A	22A	4A		22	3	02		R1	60	R		*
			BEG CTLSEC			CONTROL SECTION 1720																								
			BEG ST	I		NE STEVENS PASS HWY																								
			MISC FEATR		L	SGN ENT SNOHOMISH COUNTY																								
40.73		40.68	BEG BRIDGE	B		SLOUGH	ST			1	1						$$W	41A	$$W		41	3	02		R1	60	R		*
						BRDG NUM 002/101																								
40.74		40.69	END BRIDGE	B		SLOUGH				1	1						4A	24A	4A		24	3	02		R1	60	R		*
40.99		40.94	BEG BRIDGE	B		STREAM	ST			1	1						$$W	41A	$$W		41	3	02		R1	60	R		*
						BRDG NUM 002/102																								
41.00		40.95	END BRIDGE	B		STREAM				1	1						4A	24A	4A		24	3	02		R1	60	R		*
			MP MARKER		R	41																								
41.02		40.97	MISC FEATR		R	SGN ENT BARING																								
41.03		40.98	INTRSECTN		R	634TH PL NE	CO		N																					
41.17		41.12	INTRSECTN		L	635TH PL NE	CO		Y																					
41.18		41.13	INTRSECTN		R	635TH PL NE	CO		Y																					
41.37		41.32	INTRSECTN		R	NE 194TH PL	CO		N																					
41.41		41.36	BEG BRIDGE	B		STREAM	ST			1	1						$$W	41A	$$W		41	3	02		R1	60	R		*
						BRDG NUM 002/103																								
41.42		41.37	END BRIDGE	B		STREAM				1	1						4A	24A	4A		24	3	02		R1	60	R		*
41.62		41.57	INTRSECTN		R	NE 191ST ST	CO		N	1	1						4A	24A	18A		24	3	02		R1	60	R		*
41.77		41.72	INTRSECTN		R	NE INDEX CREEK RD	CO		N	1	1						4A	24A	4A		24	3	02		R1	60	R		*
41.95		41.90	INTRSECTN		R	CO RD	CO		N																					
42.00		41.95	MP MARKER		R	42																								
42.16		42.11	INTRSECTN		R	NE 182ND ST	CO		N																					
42.50		42.45	MISC FEATR		L	SGN ENT BARING																								
42.71		42.66	BEG BRIDGE	B		BEAVER CREEK	ST			1	1						$$W	41A	$$W		41	3	02		R1	60	R		*
						BRDG NUM 002/104																								
42.72		42.67	END BRIDGE	B		BEAVER CREEK				1	1						8A	24A	8A		24	3	02		R1	60	R		*
43.03		42.98	MP MARKER		R	43																								
43.04		42.99	RR XING	B		NUM 84522E STRUCTURE				1	1						$$W	40P	$$W		40	3	02		R1	60	R		*
			BEG BRIDGE	B		BN RR	ST																							
						BRDG NUM 002/105																								
43.11		43.06	END BRIDGE	B		BN RR				1	1						8A	24A	8A		24	3	02		R1	60	R		*
43.32		43.27	INTRSECTN		L	FS RD #6028	FS		N																					
43.43		43.38								1	1						3A	22A	3A		22	3	02		R1	60	R		*
43.60		43.55	BEG SU LN		R	SLOW VEHICLE 15A				1	1						3A	22A	$$$	15	37	3	02		R1	60	R		*
43.82		43.77	END SU LN		R	SLOW VEHICLE 15A				1	1						8A	22A	8A	$$$	22	3	02		R1	60	R		*
43.87		43.82	BEG BRIDGE	B		STREAM	ST			1	1						$$W	41A	$$W		41	3	02		R1	60	R		*
						BRDG NUM 002/106																								
43.88		43.83	END BRIDGE	B		STREAM				1	1						8A	22A	8A		22	3	02		R1	60	R		*
43.96		43.91								1	1						3A	22A	8A		22	3	02		R1	60	R		*
44.00		43.95	MP MARKER		R	44																								
44.06		44.01								1	1						3A	22A	3A		22	3	02		R1	60	R		*

SR 002 MAINLINE U.S. ROUTE - USSH COUNTY KING DOT DISTRICT 1

SRMP	B	ARM	FEATURE	D	LR	DESCRIPTION	BRIDGE/XING/XROAD OW	TC	L	NBR LNS D	I	DECREAS/DIV LFT SHD W/S	RDY W/S	RHT SHD W/S	MEDIAN WD/S	BR	INCRES/UNDI LFT SHD W/S	RDY W/S	RHT SHD W/S	SPC USE LNS WID	TOT RDY WID	MTCE A	SE	CITY NBR	ST FC	LEGAL SPEED D	IB	T R	P K	S T
44.27		44.22								1	1						3A	22A	3A		22	3	02		R1	60	R		*
44.42		44.37	BEG BRIDGE	B		STREAM	ST			1	1						$$W	41A	$$W		41	3	02		R1	60	R		*
						BRDG NUM 002/107																								
44.43		44.38	END BRIDGE	B		STREAM				1	1						8A	22A	8A		22	3	02		R1	60	R		*
44.62		44.57								1	1						3A	22A	3A		22	3	02		R1	60	R		*
44.73		44.68								1	1						3A	22A	8A		22	3	02		R1	60	R		*
44.96		44.91	BEG SU LN		L	SLOW VEHICLE	16A			1	1						$$$	22A	8A	16	38	3	02		R1	60	R		*
44.99		44.94	BEG SU LN		R	SLOW VEHICLE	15A			1	1							22A	$$$	31	53	3	02		R1	60	R		*
45.00		44.95	MP MARKER		R	45																								
45.06		45.01	INTRSECTN		L	681ST AVE NE	CO		N																					
45.11		45.06	END SU LN		L	SLOW VEHICLE	16A			1	1						3A	22A		15	37	3	02		R1	60	R		*
			INTRSECTN		L	682ND AVE NE	CO		N																					
45.21		45.16	END SU LN		R	SLOW VEHICLE	15A			1	1						3A	22A	3A	$$$	22	3	02		R1	60	R		*
45.89		45.84	ENT/EXIT		R	MONEY CREEK CAMPGROUND	CO		N																					
45.98		45.93	MP MARKER		R	46				1	1						$$C	30A	$$C		30	3	02		R1	60	R		*
			BEG TUNNEL	B		MONEY CREEK																								
						TNNL NUM 002/108																								
46.02		45.97	END TUNNEL	B		MONEY CREEK				1	1						4A	22A	4A		22	3	02		R1	60	R		*
46.31		46.26	BEG BRIDGE	B		STREAM	ST			1	1						$$C	28A	$$C		28	3	02		R1	60	R		*
						BRDG NUM 002/109																								
46.32		46.27	END BRIDGE	B		STREAM				1	1						4A	22A	4A		22	3	02		R1	60	R		*
46.49		46.44	BEG BRIDGE	B		STREAM	ST			1	1						$$C	28A	$$C		28	3	02		R1	60	R		*
						BRDG NUM 002/110																								
46.50		46.45	END BRIDGE	B		STREAM				1	1						4A	22A	4A		22	3	02		R1	60	R		*
46.76		46.71	BEG BRIDGE	B		STREAM	ST			1	1						$$C	28A	$$C		28	3	02		R1	60	R		*
						BRDG NUM 002/111																								
46.77		46.72	END BRIDGE	B		STREAM				1	1						4A	22A	4A		22	3	02		R1	60	R		*
47.00		46.95	MP MARKER		R	47																								
47.27		47.22	BEG BRIDGE	B		SLOUGH	ST			1	1						$$W	50A	$$W		50	3	02		R1	60	R		*
						BRDG NUM 002/112																								
47.28		47.23	END BRIDGE	B		SLOUGH				1	1						4A	22A	4A		22	3	02		R1	60	R		*
47.71		47.66	BEG BRIDGE	B		STREAM	ST			1	1						$$C	28A	$$C		28	3	02		R1	60	R		*
						BRDG NUM 002/113																								
47.72		47.67	END BRIDGE	B		STREAM				1	1						4A	22A	4A		22	3	02		R1	60	R		*
47.91		47.86	BEG BRIDGE	B		STREAM	ST			1	1						$$C	28A	$$C		28	3	02		R1	60	R		*
						BRDG NUM 002/114																								
47.92		47.87	END BRIDGE	B		STREAM				1	1						4A	22A	4A		22	3	02		R1	60	R		*
48.00		47.95	MP MARKER		R	48																								
48.48		48.43	ENTER CITY			SKYKOMISH				1	1						4A	22A	4A		22	3	02	1175	R1	60	R	P	*
48.68		48.63	BEG SU LN		C	TWO WAY TURN	13A			1	1						4A	22A	4A	13	35	3	02	1175	R1	60	R	P	*
48.70		48.65	WYE CONN		R	5TH ST	CT		Y																					
48.71		48.66	INTRSECTN		R	5TH ST	CT		Y																					
48.72		48.67	WYE CONN		R	5TH ST	CT		Y	1	1						7A	22A	4A	13	35	3	02	1175	R1	60	R	P	*

SR 002 MAINLINE U.S. ROUTE - USSH COUNTY KING DOT DISTRICT 1

SRMP	B	ARM	FEATURE	D	LR	DESCRIPTION	BRIDGE/XING/XROAD OW	TC	L	NBR LNS D	I	DECREAS/DIV LFT SHD W/S	RDY W/S	RHT SHD W/S	MEDIAN WD/S	BR	INCRES/UNDI LFT SHD W/S	RDY W/S	RHT SHD W/S	SPC USE LNS WID	TOT RDY WID	MTCE A	SE	CITY NBR	ST FC	LEGAL SPEED D	IB	T R	P K	S T
48.75		48.70								1	1						7A	22A	4A	13	35	3	02	1175	R1	60	R	P	*
48.81		48.76	END SU LN		C	TWO WAY TURN	13A			1	1						7A	22A	4A	$$$	22	3	02	1175	R1	60	R	P	*
48.82		48.77								1	1						4A	22A	4A		22	3	02	1175	R1	60	R	P	*
48.99		48.94	LEAVE CITY			SKYKOMISH				1	1						4A	22A	4A		22	3	02	$$$$	R1	60	R	$	*
49.00		48.95	MP MARKER		R	49																							
49.04		48.99	INTRSECTN		R	SKY LANE		CO		N																			
49.40		49.35	BEG SU LN		R	SLOW VEHICLE	12A			1	1						4A	22A	$$$	12	34	3	02		R1	60	R		*
49.52		49.47	INTRSECTN		L	BECKLER RD		FS		N																			
49.53		49.48	INTRSECTN		R	CO RD		CO		N																			
49.63		49.58	END SU LN		R	SLOW VEHICLE	12A			1	1						4A	22A	4A	$$$	22	3	02		R1	60	R		*
49.65		49.60	BEG BRIDGE	B		S FK SKYKOMISH RIVER		ST		1	1						$$C	24A	$$C		24	3	02		R1	60	R		*
						BRDG NUM 002/116																							
49.72		49.67	END BRIDGE	B		S FK SKYKOMISH RIVER				1	1						4A	22A	4A		22	3	02		R1	60	R		*
49.82		49.77	BEG SU LN		R	SLOW VEHICLE	14A			1	1						4A	22A	$$$	14	36	3	02		R1	60	R		*
49.94		49.89	BEG SU LN		L	SLOW VEHICLE	14A			1	1						$$$	22A		28	50	3	02		R1	60	R		*
49.98		49.93	END ST	I		NE STEVENS PASS HWY																							
			BEG ST	I		STEVENS PASS HWY																							
			INTRSECTN		R	NE OLD CASCADE HWY		CO		N																			
50.00		49.95	MP MARKER		R	50																							
50.11		50.06	ENT/EXIT		L	RANGER STATION		FS		Y																			
50.12		50.07	TRAF RCDR	B		R038 0																							
50.15		50.10	END SU LN		R	SLOW VEHICLE	14A			1	1							22A	4A	14	36	3	02		R1	60	R		*
50.16		50.11	ENT/EXIT		L	RANGER STATION		FS		N																			
50.20		50.15	END SU LN		L	SLOW VEHICLE	14A			1	1						4A	22A	4A	$$$	22	3	02		R1	60	R		*
50.55		50.50	BEG BRIDGE	B		ANTHRACITE CREEK		ST		1	1						$$C	24A	$$C		24	3	02		R1	60	R		*
						BRDG NUM 002/118																							
50.56		50.51	END BRIDGE	B		ANTHRACITE CREEK				1	1						4A	22A	4A		22	3	02		R1	60	R		*
50.62		50.57	INTRSECTN		R	FOSS RIVER RD NE		CO		N																			
50.63		50.58	BEG SU LN		R	SLOW VEHICLE	14A			1	1						4A	22A	$$$	14	36	3	02		R1	60	R		*
50.68		50.63	BEG SU LN		L	SLOW VEHICLE	14A			1	1						$$$	22A		28	50	3	02		R1	60	R		*
50.73		50.68	INTRSECTN		L	759TH AVE NE		PV		Y																			
50.76		50.71	END SU LN		R	SLOW VEHICLE	14A			1	1							22A	4A	14	36	3	02		R1	60	R		*
50.79		50.74	END SU LN		L	SLOW VEHICLE	14A			1	1						4A	22A	4A	$$$	22	3	02		R1	60	R		*
50.96		50.91	INTRSECTN		R	TYE RIVER RD NE		CO		N																			
51.00		50.95	MP MARKER		R	51																							
51.02		50.97	BEG BRIDGE	B		TYE RIVER		ST		1	1						$$C	24A	$$C		24	3	02		R1	60	M		*
						BRDG NUM 002/119																							
51.07		51.02	END BRIDGE	B		TYE RIVER				1	1						4A	24A	4A		24	3	02		R1	60	M		*
51.14		51.09	BEG SU LN		R	CLIMBING	12A			1	1						4A	24A	4A	12	36	3	02		R1	60	M		*
51.16		51.11	INTRSECTN		R	CO RD		CO		N																			
52.00		51.95	MP MARKER		R	52																							
52.08		52.03	INTRSECTN		L	FS RD #6066		FS		N																			
52.56		52.51	END SU LN		R	CLIMBING	12A			1	1						4A	24A	4A	$$$	24	3	02		R1	60	M		*

SR 002 MAINLINE U.S. ROUTE - USSH COUNTY KING DOT DISTRICT 1

SRMP	B	ARM	FEATURE	D	LR	DESCRIPTION	BRIDGE/UXING/XROAD OW	TC	L	NBR LNS D	I	DECREAS/DIV LFT SHD W/S	RDY W/S	RHT SHD W/S	MEDIAN WD/S	BR	INCRES/UNDI LFT SHD W/S	RDY W/S	RHT SHD W/S	SPC USE LNS WID	TOT RDY WID	MTCE A	SE	CITY NBR	ST FC	LEGAL SPEED D	IB	T R	P K	S T
52.63		52.58								1	1						4A	24A	4A		24	3	02		R1	60	M		*
52.67		52.62								1	1						3A	24A	3A		24	3	02		R1	60	M		*
52.74		52.69								1	1						3A	22A	3A		22	3	02		R1	60	M		*
52.88		52.83								1	1						24A	24A	6A		24	3	02		R1	60	M		*
53.00		52.95	MP MARKER		R	53				1	1						3A	22A	3A		22	3	02		R1	60	M		*
53.67		53.62								1	1						4A	22A	2A		22	3	02		R1	60	M		*
53.73		53.68								1	2						6A	36A	15A		36	3	02		R1	60	M		*
53.82		53.77								1	2						6A	36A	6A		36	3	02		R1	60	M		*
54.00		53.95	MP MARKER		R	54				1	2						$$C	48P	$$C		48	3	02		R1	60	M		*
			BEG BRIDGE	B		CREEK	ST																						
						BRDG NUM 002/120																							
54.02		53.97	END BRIDGE	B		CREEK				1	2						6A	36A	6A		36	3	02		R1	60	M		*
54.11		54.06	BEG SU LN		L	SLOW VEHICLE 15A				1	2						$$$	36A	$$$	30	66	3	02		R1	60	M		*
			BEG SU LN		R	SLOW VEHICLE 15A																							
54.44		54.39	END SU LN		L	SLOW VEHICLE 15A				1	2							C	48P	C $$$	48	3	02		R1	60	M		*
			END SU LN		R	SLOW VEHICLE 15A																							
			BEG BRIDGE	B		ALPINE CREEK DRAINAGE	ST																						
						BRDG NUM 002/121																							
54.45		54.40	END BRIDGE	B		ALPINE CREEK DRAINAGE				1	2						6A	36A	9A		36	3	02		R1	60	M		*
54.81		54.76	BEG SU LN		R	SLOW VEHICLE 15A				1	2						6A	36A	$$$	15	51	3	02		R1	60	M		*
54.99		54.94	MP MARKER		R	55																							
55.00		54.95	END SU LN		R	SLOW VEHICLE 15A				1	2						6A	36A	9A	$$$	36	3	02		R1	60	M		*
55.01		54.96	INTRSECTN		L	IRON GOAT TRAIL	FS		N																				
55.32		55.27	BEG BRIDGE	B		TYE RIVER	ST			1	2						$$C	48P	$$C		48	3	02		R1	60	M		*
						BRDG NUM 002/123																							
55.35		55.30	END BRIDGE	B		TYE RIVER				1	2						9A	36A	6A		36	3	02		R1	60	M		*
55.56		55.51								1	2						9A	36A	10A		36	3	02		R1	60	M		*
55.66		55.61								1	2						10A	36A	10A		36	3	02		R1	60	M		*
55.76		55.71								1	2						10A	36A	6A		36	3	02		R1	60	M		*
56.00		55.95	MP MARKER		R	56				1	2						10A	36A	9A		36	3	02		R1	60	M		*
56.26		56.21								1	2						10A	36A	6A		36	3	02		R1	60	M		*
56.35		56.30								1	2						9A	36A	6A		36	3	02		R1	60	M		*
56.40		56.35								1	2						9A	36A	9A		36	3	02		R1	60	M		*
56.50		56.45								1	2						9A	36A	6A		36	3	02		R1	60	M		*
56.67		56.62								1	2						6A	36A	6A		36	3	02		R1	60	M		*
56.70		56.65	INTRSECTN		L	DECEPTION FALLS PARKING	ST		N																				
56.75		56.70	BEG BRIDGE	B		DECEPTION CREEK	ST			1	2						$$W	48A	$$W		48	3	02		R1	60	M		*
						BRDG NUM 002/125																							
56.76		56.71	LEAVE DIST			1				1	2							W	48A	W	48	3	02		R1	60	M		$
			END BRIDGE	B		DECEPTION CREEK																							
			END ST		I	STEVENS PASS HWY																							

SR 002 MAINLINE U.S. ROUTE - USSH COUNTY KING DOT DISTRICT 2

SRMP	B	ARM	FEATURE	D	LR	DESCRIPTION	BRIDGE/UXING/XROAD OW	TC	L	NBR LNS D	I	DECREAS/DIV LFT SHD W/S	RDY W/S	RHT SHD W/S	MEDIAN WD/S	BR	INCRES/UNDI LFT SHD W/S	RDY W/S	RHT SHD W/S	SPC USE LNS WID	TOT RDY WID	MTCE A	SE	CITY NBR	ST FC	LEGAL SPEED D	IB	T R	P K	S T
56.76		56.71								1	2						7A	37A	10A		37	1	02		R1	60		M		
56.81		56.76								1	2						7A	37A	5A		37	1	02		R1	60		M		
56.93		56.88	BEG SU LN		L	CHAIN UP	20A			1	2						$$$	37A	5A	20	57	1	02		R1	60		M		
			INTRSECTN		R	FS RD #6088	FS		N																					
57.00		56.95	MP MARKER		R	57																								
57.06		57.01	END SU LN		L	CHAIN UP	20A			1	2						7A	37A	5A	$$$	37	1	02		R1	60		M		
57.07		57.02								1	2						6A	36A	3A		36	1	02		R1	60		M		
57.42		57.37	BEG SU LN		L	CHAIN UP	12A			1	2						$$$	36A	3A	12	48	1	02		R1	60		M		
57.60		57.55	END SU LN		L	CHAIN UP	12A			1	2						6A	36A	3A	$$$	36	1	02		R1	60		M		
57.61		57.56	BEG SU LN		R	CHAIN UP	12A			1	2						6A	36A	$$$	12	48	1	02		R1	60		M		
57.82		57.77	INTRSECTN		R	CO RD	CO		N																					
57.89		57.84	END SU LN		R	CHAIN UP	12A			1	2						6A	36A	4A	$$$	36	1	02		R1	60		M		
58.00		57.95	MP MARKER		R	58																								
58.05		58.00	BEG SU LN		R	CHAIN UP	14A			1	2						6A	36A	$$$	14	50	1	02		R1	60		M		
58.15		58.10	INTRSECTN		R	CO RD	CO		N																					
58.19		58.14	END SU LN		R	CHAIN UP	14A			1	2						$$W	48A	W	$$$	48	1	02		R1	60		M		
			BEG BRIDGE	B		TYE RIVER	ST																							
						BRDG NUM 002/126																								
58.23		58.18	END BRIDGE	B		TYE RIVER				1	2						6A	36A	6A		36	1	02		R1	60		M		
58.28		58.23	INTRSECTN		L	IRON GOAT TRAIL	FS		N																					
58.33		58.28	INTRSECTN		R	876TH AVE NE	PV		N																					
58.65		58.60	INTRSECTN		R	CO RD	CO		N																					
58.74		58.69	INTRSECTN		L	CO RD	CO		N																					
58.77		58.72	BEG BRIDGE	B		TYE RIVER	ST			1	2						$$W	50A	$$W		50	1	02		R1	60		M		
						BRDG NUM 002/127																								
58.79		58.74	END BRIDGE	B		TYE RIVER				1	2						6A	36A	6A		36	1	02		R1	60		M		
58.90		58.85	RR XING	B		NUM 84510K STRUCTURE				1	2						$$W	48P	$$W		48	1	02		R1	60		M		
			BEG BRIDGE	B		BN RR	ST																							
						BRDG NUM 002/128																								
58.97		58.92	END BRIDGE	B		BN RR				1	2						6A	36A	6A		36	1	02		R1	60		M		
59.00		58.95	MP MARKER		L	59																								
59.26		59.21								1	2						26A	36A	6A		36	1	02		R1	60		M		
59.36		59.31								1	2						10A	36A	6A		36	1	02		R1	60		M		
60.00		59.95	MP MARKER		R	60																								
60.15		60.10								1	2	4A	12A		26A	JE	$$$	24A	6A		36	1	02		R1	60		M		
60.32		60.27	BEG BRIDGE	I		TUNNEL CREEK	ST			1	2	$$W	25A	W	10O	$$	W	36A	$$W		61	1	02		R1	60		M		
						BRDG NUM 002/130S																								
			BEG BRIDGE	D		TUNNEL CREEK	ST																							
						BRDG NUM 002/130N																								
60.36		60.31	END BRIDGE	I		TUNNEL CREEK				1	2	6A	12A	$	20A	JE	$	36A	6A		48	1	02		R1	60		M		
			END BRIDGE	D		TUNNEL CREEK																								
60.44		60.39								1	2	6A	12A		20A	JE		24A	6A		36	1	02		R1	60		M		
60.45		60.40	INTRSECTN		R	FS RD #6095	FS		N																					

SR 002 MAINLINE U.S. ROUTE - USSH COUNTY KING DOT DISTRICT 2

SRMP	B	ARM	FEATURE	D	LR	DESCRIPTION	BRIDGE/UXING/XROAD OW	TC	L	NBR LNS D	I	DECREAS/DIV LFT SHD W/S	RDY W/S	RHT SHD W/S	MEDIAN WD/S	BR	INCRES/UNDI LFT SHD W/S	RDY W/S	RHT SHD W/S	SPC USE LNS WID	TOT RDY WID	MTCE A	SE	CITY NBR	ST FC	LEGAL SPEED D	IB	T R	P K	S T
60.46		60.41								1	2	$$W	18A		20A	JE		24A	6A		42	1	02		R1	60	M			
60.48B		60.43	BEG EQ			BEGIN BACK																								
60.48		60.46	EQUATION			060.51B=060.48																								
60.49		60.47								1	2	13A	12A		4A	UP		24A	6A		36	1	02		R1	60	M			
60.64		60.62								2	2	14A	24A		4A	UP		24A	6A		48	1	02		R1	60	M			
60.84		60.82								2	2	11A	24A		4A	UP		24A	6A		48	1	02		R1	60	M			
61.00		60.98	MP MARKER		L	61				2	2	25A	24A		4A	UP		24A	6A		48	1	02		R1	60	M			
61.11		61.09								2	2	11A	24A		4A	UP		24A	6A		48	1	02		R1	60	M			
61.31		61.29								2	2	7A	24A		4A	UP		24A	6A		48	1	02		R1	60	M			
62.00		61.98	MP MARKER		L	62																								
63.01		62.99	MP MARKER		L	63																								
63.77		63.75								2	2	17A	24A		4A	UP		24A	6A		48	1	02		R1	60	M			
63.90		63.88								2	2	17A	24A		4A	UP		24A	6A		48	1	02		R1	35	M			
64.02		64.00	MP MARKER		L	64				2	2	8A	24A		4A	UP		24A	6A		48	1	02		R1	35	M			
64.21B		64.19	BEG EQ			BEGIN BACK				2	2	8A	24A		4A	UP		24A	10A		48	1	02		R1	35	M			
64.21		64.22	EQUATION			064.24B=064.21																								
64.30		64.31	INTRSECTN		L	CO RD	CO		Y																					
64.44		64.45	INTRSECTN		R	PVT RD	PV		N	2	2	4A	24A		4A	UP		24A	4A		48	1	02		R1	35	M			
64.56		64.57								2	2	20A	24A		4A	UP		24A	20A		48	1	02		R1	35	M			
64.57		64.58	MISC FEATR	B		SGN STEVENS PASS (4061)																								
64.63		64.64	END CTLSEC			CONTROL SECTION 1720																								
			LEAVE CO			KING																								

SR 002 MAINLINE U.S. ROUTE - USSH COUNTY CHELAN DOT DISTRICT 2

SRMP	B	ARM	FEATURE	DIRECTION TO INVENTORY / LEFT/RIGHT INDICATOR	DESCRIPTION	BRIDGE/UXING/XROAD OW	TC	L	NBR LNS D	I	WIDTH AND SURFACE INFORMATION: DECREAS/DIV LFT SHD W/S	RDY W/S	RHT SHD W/S	MEDIAN WD/S	BR	INCRES/UNDI LFT SHD W/S	RDY W/S	RHT SHD W/S	SPC USE LNS	WID	TOT RDY WID	MTCE A	SE	CITY NBR	CLASSIFICATIONS: ST FC	LEGAL SPEED D	IB	T R	P K	S T
64.63		64.64	ENTER CO		CHELAN				2	2	20A	24A		4A	UP		24A	20A			48	1	02		R1	35	M			
			BEG CTLSEC		CONTROL SECTION 0401																									
64.77		64.78							2	2	14A	24A		4A	UP		24A	4A			48	1	02		R1	35	M			
64.87		64.88							2	2	8A	24A		4A	UP		24A	8A			48	1	02		R1	35	M			
64.93		64.94							2	2	8A	24A		4A	UP		24A	8A			48	1	02		R1	60	M			
64.96		64.97	MP MARKER	R	65																									
65.96		65.97	MP MARKER	R	66																									
66.24		66.25	INTRSECTN	L	YODELIN PL	CO		N	2	2	10A	24A		4A	UP		24A	10A			48	1	02		R1	60	M			
66.99		67.00	MP MARKER	R	67																									
67.95		67.96	MP MARKER	R	68																									
68.19		68.20	INTRSECTN	R	FS RD #6970	FS		N																						
68.42		68.43							2	2	10A	24A		4A	UP		24A	8A			48	1	02		R1	60	M			
68.44		68.45							2	2	10A	24A	4A	10S	DE	4A	24A	8A			48	1	02		R1	60	M			
68.63		68.64	INTRSECTN	L	FS RD #6700	FS		N	2	2	10A	24A	4A	180S	DE	4A	24A	8A			48	1	02		R1	60	M			
			INTRSECTN	C	MED XROAD	ST		N																						
68.81		68.82							2	2	11A	24A	4A	60S	DE	4A	24A	8A			48	1	02		R1	60	M			
68.99		69.00							2	2	11A	24A	4A	60S	DE	4A	24A	9A			48	1	02		R1	60	M			
69.09		69.10	ENT FROM	L	PARKING AREA	ST		N																						
69.20		69.21	EXIT TO	L	PARKING AREA	ST		N																						
69.26		69.27							2	2	11A	24A	4A	60S	DE	4A	24A	11A			48	1	02		R1	60	M			
69.35		69.32	EQUATION		069.31 =069.35																									
69.42		69.39							2	2	11A	24A	4A	60S	DE	6A	24A	4A			48	1	02		R1	60	M			
69.45		69.42							2	2	11A	24A	4A	125S	DE	3A	22A	4A			46	1	02		R1	60	M			
70.00		69.97	MP MARKER	B	70																									
70.33		70.30	INTRSECTN	R	UPPER MILL CREEK RD	FS		N	2	2	11A	24A	4A	400S	DE	4A	22A	4A			46	1	02		R1	60	M			
			INTRSECTN	RC	UPPER MILL CREEK RD	FS		N																						
70.48		70.45	BEG SU LN	L	CHAIN UP 20A				2	2	11A	24A	4A	400S	DE	$$$	22A	4A	20		66	1	02		R1	60	M			
70.54		70.51	INTRSECTN	LC	UPPER MILL CREEK RD	FS		N																						
			INTRSECTN	L	UPPER MILL CREEK RD	FS		N																						
70.60		70.57	END SU LN	L	CHAIN UP 20A				2	2	10A	24A	4A	150S	DE	1A	24A	3A	$$$		48	1	02		R1	60	M			
70.67		70.64							2	1	10A	24A	4A	150S	DE	1A	12A	4A			36	1	02		R1	60	M			
70.78		70.75							2	1	10A	24A	$$$	18A	UP	$$$	12A	4A			36	1	02		R1	60	M			
70.82		70.79	INTRSECTN	L	CO RD	CO		Y																						
70.89		70.86							1	1	$$$	$$$		$$$$	$$	4A	24A	4A			24	1	02		R1	60	M			
71.01		70.98	MP MARKER	R	71																									
71.79		71.76	UXING	B	BN RR	ST																								
					BRDG NUM 002/203																									
			RR XING	B	NUM 84509R STRUCTURE																									
72.01		71.98	MP MARKER	R	72																									
72.65		72.62	BEG BRIDGE	B	NASON CREEK	ST			1	1						$$W	40A	$$W			40	1	02		R1	60	M			
					BRDG NUM 002/204																									
72.68		72.65	END BRIDGE	B	NASON CREEK				1	1						4A	24A	14A			24	1	02		R1	60	M			
72.74		72.71	INTRSECTN	L	DEPT OF TRANS MAINT SHED	ST		Y																						

SR 002 MAINLINE U.S. ROUTE - USSH COUNTY CHELAN DOT DISTRICT 2

SRMP	B	ARM	FEATURE	DIRECTION TO INVENTORY / LEFT/RIGHT INDICATOR	DESCRIPTION	BRIDGE/UXING/XROAD	NBR LNS	DECREAS/DIV LFT SHD W/S	RDY W/S	RHT SHD W/S	MEDIAN WD/S	BR	INCRES/UNDI LFT SHD W/S	RDY W/S	RHT SHD W/S	SPC USE LNS WID	TOT RDY WID	MTCE A	SE	CITY NBR	ST FC	LEGAL SPEED D	IB	T R	P K	S T
72.75		72.72					1 1						4A	24A	14A		24	1	02		R1	60		M		
72.91		72.88					1 1						12A	24A	14A		24	1	02		R1	60		M		
72.99		72.96	MP MARKER	R	73																					
73.12		73.09					1 1						4A	24A	4A		24	1	02		R1	60		M		
73.15		73.12	INTRSECTN	L	ROCK MTN TR	FS	N																			
73.90		73.87	MP MARKER	R	74																					
73.92		73.89					1 1						2A	24A	20A		24	1	02		R1	60		M		
73.98		73.95					1 1						2A	24A	4A		24	1	02		R1	60		M		
74.15		74.12					1 1						4A	24A	4A		24	1	02		R1	60		M		
74.59		74.56	INTRSECTN	L	FS RD	FS	N																			
74.91		74.88	MP MARKER	R	75																					
75.15		75.12					1 1						4A	24A	33A		24	1	02		R1	60		M		
75.23		75.20					1 1						4A	24A	4A		24	1	02		R1	60		M		
75.59		75.56					1 1						4A	24A	6A		24	1	02		R1	60		M		
75.71		75.68	BEG SU LN	R	CLIMBING	12A	1 1						4A	24A	6A	12	36	1	02		R1	60		M		
75.87		75.84	MP MARKER	R	76																					
76.03		76.00	INTRSECTN	L	MERRITT LAKE TR	FS	N																			
76.21		76.18	BEG SU LN	L	CLIMBING	12A	1 1						4A	24A	6A	24	48	1	02		R1	60		M		
76.77		76.74	END SU LN	R	CLIMBING	12A	1 1						4A	24A	6A	12	36	1	02		R1	60		M		
76.91		76.88	MP MARKER	R	77																					
77.87		77.84	MP MARKER	R	78																					
78.28		78.25	INTRSECTN	R	WHITE PINE RD	CO	N																			
78.57		78.52	EQUATION		078.55 =078.57		1 1						4A	24A	6A	$$$	24	1	02		R1	60		R		
			END SU LN	L	CLIMBING	12A																				
78.97		78.92	MP MARKER	R	79																					
79.03		78.98					1 1						10A	24A	7A		24	1	02		R1	60		R		
79.51		79.46	BEG SU LN	L	CHAIN UP	10A	1 1						$$$	24A	7A	10	34	1	02		R1	60		R		
			INTRSECTN	R	GILL CREEK RD	CO	N																			
79.81		79.76	BEG SU LN	R	CHAIN UP	10A	1 1							24A	$$$	20	44	1	02		R1	60		R		
79.91		79.86	BEG SU LN	B	CHAIN UP	10A																				
			END SU LN	L	CHAIN UP	10A																				
			END SU LN	R	CHAIN UP	10A																				
79.96		79.91	MP MARKER	R	80																					
80.08		80.03	END SU LN	B	CHAIN UP	10A	1 1						8A	24A	9A	$$$	24	1	02		R1	60		R		
80.12		80.07	INTRSECTN	L	NASON RIDGE RD	CO	N 1 1						6A	24A	8A		24	1	02		R1	60		R		
80.20		80.15	TRAF RCDR	B	R058 7																					
80.77		80.72	INTRSECTN	R	SUNLAND DR	CO	N 1 1						7A	24A	7A		24	1	02		R1	60		R		
81.00		80.95	MP MARKER	R	81																					
81.22		81.17	INTRSECTN	L	CO RD	CO	N																			
81.36		81.31	BEG BRIDGE	B	NASON CREEK	ST	1 1						$$W	32A	$$W		32	1	02		R1	60		R		
					BRDG NUM 002/207																					
81.39		81.34	END BRIDGE	B	NASON CREEK		1 1						7A	24A	7A		24	1	02		R1	60		R		
81.72		81.67	INTRSECTN	L	D.O.T. PIT SITE	ST	N																			

SR 002 MAINLINE U.S. ROUTE - USSH COUNTY CHELAN DOT DISTRICT 2

SRMP	B ARM	FEATURE	D	LR	DESCRIPTION	BRIDGE/UXING/XROAD OW	TC	L	NBR LNS D	I	DECREAS/DIV LFT SHD W/S	RDY W/S	RHT SHD W/S	MEDIAN WD/S	BR	INCRES/UNDI LFT SHD W/S	RDY W/S	RHT SHD W/S	SPC USE LNS WID	TOT RDY WID	MTCE A	SE	CITY NBR	ST FC	LEGAL SPEED D	IB	T R	P K	S T
81.75	81.70								1	1						7A	24A	7A		24	1	02		R1	60	R			
81.89	81.84	REST AREA		L	NASON CREEK																								
					CS 040191 K227 MAJOR																								
81.93	81.88	INTRSECTN		R	COULTER CREEK RD	CO		Y																					
		ENT/EXIT		L	REST AREA	ST		Y																					
81.97	81.92	MP MARKER		R	82																								
82.14	82.09	INTRSECTN		L	FS RD #6910	FS		N	1	1						3A	24A	8A		24	1	02		R1	60	R			
82.15	82.10	BEG SU LN		L	CLIMBING	12A			1	1						3A	24A	8A	12	36	1	02		R1	60	R			
82.69	82.64	END SU LN		L	CLIMBING	12A			1	1						7A	24A	7A	$$$	24	1	02		R1	60	R			
83.00	82.95	MP MARKER		R	83																								
84.00	83.95	MP MARKER		R	84																								
84.51	84.46	MISC FEATR		R	SGN ENT COLES CORNER																								
84.74	84.69	WYE CONN		L	SR 207	ST		Y																					
84.75	84.70	INTRSECTN		R	WINTON RD	CO		Y																					
		INTRSECTN		L	SR 207	ST		Y																					
84.76	84.71	WYE CONN		L	SR 207	ST		Y																					
84.96	84.91	MISC FEATR		L	SGN ENT COLES CORNER																								
85.00	84.95	MP MARKER		R	85																								
85.17	85.12								1	1						7A	24A	21A		24	1	02		R1	60	R			
85.24	85.19								1	1						7A	24A	7A		24	1	02		R1	60	R			
85.39	85.34	BEG SU LN		R	CLIMBING	12A			1	1						7A	24A	4A	12	36	1	02		R1	60	R			
85.90	85.85	END SU LN		R	CLIMBING	12A			1	1						7A	24A	7A	$$$	24	1	02		R1	60	R			
86.00	85.95	MP MARKER		R	86																								
86.64	86.59	INTRSECTN		R	WINTON RD	CO		Y																					
86.99	86.94	UXING	B		BN RR	ST			1	1						10A	24A	10A		24	1	02		R1	60	R			
					BRDG NUM 002/210																								
		RR XING	B		NUM 84500E STRUCTURE																								
87.00	86.95	MP MARKER		R	87																								
87.09	87.04	BEG BRIDGE	B		SKINNEY CREEK	ST																							
					BRDG NUM 002/210.25																								
87.10	87.05	END BRIDGE	B		SKINNEY CREEK																								
87.67	87.62	BEG BRIDGE	B		SKINNEY CREEK	ST																							
					BRDG NUM 002/211.25																								
87.68	87.63	END BRIDGE	B		SKINNEY CREEK																								

INTERSECTION DETAIL

SRMP	B ARM	TURN LANES L NEAR LGT	WD	R NEAR LGT	WD	L FAR LGT	WD	R FAR LGT	WD	ACCELERATION LANES LEFT LGT	WD	L-CNTR LGT	WD	R-CNTR LGT	WD	RIGHT LGT	WD
81.93	81.88	.03	13			.03	13										
84.75	84.70	.03	12			.03	12										
84.76	84.71							.07	12								
86.64	86.59					.03	12					.03	12				

SR 002 MAINLINE U.S. ROUTE - USSH COUNTY CHELAN DOT DISTRICT 2

SRMP	B	ARM	FEATURE	DIRECTION TO INVENTORY / LEFT/RIGHT INDICATOR		DESCRIPTION	BRIDGE/XING/XROAD	NBR LNS D	I	DECREAS/DIV LFT SHD W/S	RDY W/S	RHT SHD W/S	MEDIAN WD/S	BR	INCRES/UNDI LFT SHD W/S	RDY W/S	RHT SHD W/S	SPC USE LNS WID	TOT RDY WID	MTCE A	SE	CITY NBR	ST FC	LEGAL SPEED D	IB	T R	P K	S T
87.75		87.70						1	1						10A	24A	10A		24	1	02		R1	60	R			
87.92		87.87						1	1						3A	24A	3A		24	1	02		R1	60	R			
88.00		87.95	BEG SU LN	L		CLIMBING 12A		1	1						3A	24A	3A	12	36	1	02		R1	60	R			
			MP MARKER	R		88																						
88.02		87.97	BEG BRIDGE	B		SKINNEY CREEK ST																						
						BRDG NUM 002/211.55																						
88.03		87.98	END BRIDGE	B		SKINNEY CREEK																						
88.78		88.73	END SU LN	L		CLIMBING 12A		1	1						10A	24A	10A	$$$	24	1	02		R1	60	R			
89.13		89.08						1	1						4A	24A	4A		24	1	02		R1	60	R			
89.43		89.38						1	1						4A	24A	14A		24	1	02		R1	60	R			
89.61		89.56	INTRSECTN	R		CHIWAUKUM CREEK RD FS	N																					
89.71		89.66						1	1						4A	24A	4A		24	1	02		R1	60	R			
89.78		89.73	INTRSECTN	L		WENATCHEE RIVER RD FS	N																					
89.88		89.83	BEG BRIDGE	B		CHIWAUKUM CREEK ST		1	1						$$C	24A	$$C		24	1	02		R1	60	R			
						BRDG NUM 002/212																						
89.91		89.86	END BRIDGE	B		CHIWAUKUM CREEK		1	1						4A	24A	4A		24	1	02		R1	60	R			
90.00		89.95	MP MARKER	R		90																						
90.44		90.39	ENT/EXIT	L		TUMWATER CAMPGROUND FS	N																					
90.53		90.48	INTRSECTN	R		HATCHERY CREEK RD FS	N																					
90.57		90.52	BEG BRIDGE	B		WENATCHEE RIVER ST		1	1						$$C	24A	$$C		24	1	02		R1	60	R			
						BRDG NUM 002/215																						
90.62		90.57	END BRIDGE	B		WENATCHEE RIVER		1	1						4A	24A	4A		24	1	02		R1	60	R			
90.64		90.59						1	1						4A	24A	4A		24	1	02		R1	50	R			
91.00		90.95	MP MARKER	R		91																						
91.35		91.30						1	1						4A	24A	35A		24	1	02		R1	50	R			
91.43		91.38						1	1						4A	24A	4A		24	1	02		R1	50	R			
92.23		92.18	INTRSECTN	R		SWIFTWATER PICNIC GROUND FS	N																					
92.36		92.31	INTRSECTN	R		SWIFTWATER PICNIC GROUND FS	N																					
92.69		92.64	INTRSECTN	L		FS RD FS	N																					
92.70		92.65						1	1						4A	24A	40A		24	1	02		R1	50	R			
92.75		92.70						1	1						4A	24A	4A		24	1	02		R1	50	R			
93.00		92.95	MP MARKER	R		93																						
93.35		93.30	BEG BRIDGE	B		DRURY CANYON CREEK ST		1	1						$$C	28A	$$C		28	1	02		R1	50	R			
						BRDG NUM 002/217																						
93.36		93.31	END BRIDGE	B		DRURY CANYON CREEK		1	1						4A	24A	4A		24	1	02		R1	50	R			
93.55		93.50						1	1						4A	24A	35A		24	1	02		R1	50	R			
93.62		93.57						1	1						4A	24A	4A		24	1	02		R1	50	R			
94.04		93.99	MP MARKER	R		94																						
94.10		94.05						1	1						4A	24A	30A		24	1	02		R1	50	R			
94.15		94.10						1	1						4A	24A	4A		24	1	02		R1	50	R			
94.96		94.91	MP MARKER	R		95																						
95.06		95.01						1	1						4A	24A	15A		24	1	02		R1	50	R			
95.08		95.03	ENT/EXIT	R		HISTORIC TUMWATER DAM ST	N																					

SR 002 MAINLINE U.S. ROUTE - USSH COUNTY CHELAN DOT DISTRICT 2

SRMP	B ARM	FEATURE	D	LR	DESCRIPTION	BRIDGE/UXING/XROAD OW	TC	L	NBR LNS D	I	DECREAS/DIV LFT SHD W/S	RDY W/S	RHT SHD W/S	MEDIAN WD/S	BR	INCRES/UNDI LFT SHD W/S	RDY W/S	RHT SHD W/S	SPC USE LNS WID	TOT RDY WID	MTCE A	SE	CITY NBR	ST FC	LEGAL SPEED D	IB	T R	P K	S T
95.11	95.06	ENT/EXIT		R	HISTORIC TUMWATER DAM	ST		N	1	1						4A	24A	15A		24	1	02		R1	50	R		
95.16	95.11								1	1						4A	24A	4A		24	1	02		R1	50	R		
95.72	95.67								1	1						4A	24A	40A		24	1	02		R1	50	R		
95.82	95.77								1	1						4A	24A	4A		24	1	02		R1	50	R		
95.96	95.91	MP MARKER		R	96																							
96.05	96.00								1	1						30A	24A	4A		24	1	02		R1	50	R		
96.10	96.05								1	1						4A	24A	4A		24	1	02		R1	50	R		
96.18	96.13								1	1						4A	24A	15A		24	1	02		R1	50	R		
96.35	96.30								1	1						4A	24A	4A		24	1	02		R1	50	R		
96.39	96.34								1	1						15A	24A	4A		24	1	02		R1	50	R		
96.45	96.40								1	1						4A	24A	15A		24	1	02		R1	50	R		
96.50	96.45								1	1						4A	24A	4A		24	1	02		R1	50	R		
96.71	96.66								1	1						18A	24A	4A		24	1	02		R1	50	R		
96.78	96.73								1	1						4A	24A	4A		24	1	02		R1	50	R		
96.95	96.90	MP MARKER		R	97																							
97.12	97.07								1	1						15A	24A	4A		24	1	02		R1	50	R		
97.17	97.12								1	1						4A	24A	4A		24	1	02		R1	50	R		
98.00	97.95	MP MARKER		R	98																							
99.00	98.95	MP MARKER		R	99				1	1						4A	24A	4A		24	1	02		R1	30	R		
99.05	99.00	BEG SU LN		R	BICYCLE	05A			1	1						$$C	38A	$$C	10	48	1	02		R1	30	R		
		BEG SU LN		L	BICYCLE	05A																						
		INTRSECTN		R	ICICLE RD		CO	Y																				
99.06	99.01	MISC FEATR		R	SGN ENT LEAVENWORTH																							
99.09	99.04	BEG SU LN		C	TWO WAY TURN	12A			1	1						C	26A	C	22	48	1	02		R1	30	R		
99.20	99.15	ENTER CITY			LEAVENWORTH				1	1						C	26A	C	22	48	1	02	0680	R1	30	R	P	
99.26	99.21	INTRSECTN		B	MILL ST		CT	Y																				
99.48	99.43	END SU LN		C	TWO WAY TURN	12A			1	1						C	38A	C	10	48	1	02	0680	R1	30	R	P	
99.51	99.46	INTRSECTN		L	SKIHILL DR		CT	Y																				
		INTRSECTN		R	THIRD ST		CT	Y																				
99.56	99.51	BEG SU LN		C	TWO WAY TURN	12A			1	1						C	26A	C	22	48	1	02	0680	R1	30	R	P	
99.65	99.60	END SU LN		R	BICYCLE	05A			1	1						C	32A	C	17	49	1	02	0680	R1	30	R	R	
		INTRSECTN		R	FRONT ST		CT	Y																				
99.68	99.63	ENT/EXIT		L	CITY PARK		CT	Y																				
99.84	99.79	END SU LN		C	TWO WAY TURN	12A			1	1						C	44A	C	5	49	1	02	0680	R1	30	R	R	

INTERSECTION DETAIL

SRMP	B ARM	L NEAR LGT WD	R NEAR LGT WD	L FAR LGT WD	R FAR LGT WD	LEFT-- LGT WD	L-CNTR LGT WD	R-CNTR LGT WD	RIGHT- LGT WD
		TURN LANES				ACCELERATION LANES			
99.05	99.00			.02 12					
99.26	99.21				.03 12				
99.51	99.46	.02 12		.03 12	.03 12				
99.65	99.60		.02 12						

SR 002 MAINLINE U.S. ROUTE - USSH COUNTY CHELAN DOT DISTRICT 2

SRMP	B ARM	FEATURE	D	LR	DESCRIPTION	BRIDGE/UXING/XROAD OW	TC	L	NBR LNS D	I	DECREAS/DIV LFT SHD W/S	RDY W/S	RHT SHD W/S	MEDIAN WD/S	BR	INCRES/UNDI LFT SHD W/S	RDY W/S	RHT SHD W/S	SPC USE LNS WID	TOT RDY WID	MTCE A	SE	CITY NBR	ST FC	LEGAL SPEED D	IB	T R	P K	S T
99.86	99.81								1	1							C	44A	C	5	49	1	02	0680	R1	30	R	R	
99.89	99.84	BEG SU LN		R	BICYCLE			05A	1	1							C	36A	C	10	46	1	02	0680	R1	30	R	R	
		INTRSECTN		R	NINTH ST		CT	SG	Y																				
		INTRSECTN		L	EVANS ST		CT	SG	Y																				
99.93	99.88	BEG SU LN		C	TWO WAY TURN			12A	1	1							C	24A	C	22	46	1	02	0680	R1	30	R	R	
100.03	99.98	ENT FROM		L	PARK AND RIDE LOT		ST	Y																					
100.04	99.99	MP MARKER		R	100																								
100.06	100.01	EXIT TO		L	PARK AND RIDE LOT		ST	Y																					
100.11	100.06	ENT FROM		L	PARK AND RIDE LOT		ST	Y																					
100.14	100.09	INTRSECTN		R	12TH ST		CT	Y																					
100.25	100.20	END SU LN		C	TWO WAY TURN			12A	1	1							C	36A	C	10	46	1	02	0680	R1	30	R	R	
100.29	100.24	INTRSECTN		R	FRONT ST		CT	SG	Y	1	1						C	36A	C	10	46	1	02	0680	R1	30	R	B	
		INTRSECTN		L	CHUMSTICK HWY-OLD SR 209		CT	SG	Y																				
100.30	100.25	WYE CONN		L	CHUMSTICK HWY		CT	Y																					
100.34	100.29	MISC FEATR		L	SGN ENT LEAVENWORTH																								
100.39	100.34	LEAVE CITY			LEAVENWORTH				1	1							C	36A	C	10	46	1	02	$$$$	R1	30	R	$	
100.40	100.35	BEG SU LN		C	TWO WAY TURN			12A	1	1							C	24A	C	22	46	1	02		R1	30	R		
		INTRSECTN		L	ALPENSEE STRASSE RD		CO	Y																					
100.44	100.39	CHG SU LN		L	BICYCLE			05P	1	1							C	24P	C	22	46	1	02		R1	30	R		
		CHG SU LN		R	BICYCLE			05P																					
		CHG SU LN		C	TWO WAY TURN			12P																					
		BEG BRIDGE B			WENATCHEE RIVER		ST																						
					BRDG NUM 002/219																								
100.51	100.46	END BRIDGE B			WENATCHEE RIVER				1	1							C	36A	C	22	58	1	02		R1	30	R		
		END SU LN		L	BICYCLE			05P																					
		END SU LN		R	BICYCLE			05P																					
		CHG SU LN		C	TWO WAY TURN			12A																					
100.52	100.47	END SU LN		C	TWO WAY TURN			12A	1	1							C	60A	C	$$$	60	1	02		R1	30	R		
		INTRSECTN		R	E LEAVENWORTH RD		CO	Y																					
100.53	100.48	WYE CONN		R	E LEAVENWORTH RD		CO	Y																					
100.57	100.52	BEG SU LN		C	TWO WAY TURN			12A	1	1							C	48A	C	12	60	1	02		R1	30	R		
100.60	100.55								1	1						12A	24A	12A		12	36	1	02		R1	30	R		
100.62	100.57	END SU LN		C	TWO WAY TURN			12A	1	1						12A	36A	12A		$$$	36	1	02		R1	30	R		

INTERSECTION DETAIL

SRMP	B ARM	TURN LANES L NEAR LGT	WD	R NEAR LGT	WD	L FAR LGT	WD	R FAR LGT	WD	ACCELERATION LANES LEFT-- LGT	WD	L-CNTR LGT	WD	R-CNTR LGT	WD	RIGHT- LGT	WD
99.89	99.84	.03	12	.03	12	.03	12	.03	12								
100.29	100.24	.02	12	.03	12												
100.30	100.25							.02	12								
100.40	100.35	.02	12														
100.52	100.47					.03	12										
100.53	100.48															.05	12

SR 002 MAINLINE U.S. ROUTE - USSH COUNTY CHELAN DOT DISTRICT 2

SRMP	B	ARM	FEATURE	D	LR	DESCRIPTION	BRIDGE/UXING/XROAD OW	TC	L	NBR LNS D	I	DECREAS/DIV LFT SHD W/S	RDY W/S	RHT SHD W/S	MEDIAN WD/S	BR	INCRES/UNDI LFT SHD W/S	RDY W/S	RHT SHD W/S	SPC USE LNS WID	TOT RDY WID	MTCE A	SE	CITY NBR	ST FC	LEGAL SPEED D	IB	T R	P K	S T
100.63		100.58								1	1						12A	36A	12A		36	1	02		R1	30	R		
100.66		100.61	MISC FEATR		L	SGN ENT LEAVENWORTH																							
100.67		100.62	INTRSECTN		L	RIVER BEND DR	CO		N	1	1						3A	24A	8A		24	1	02		R1	30	R		
100.71		100.66	INTRSECTN		R	DUNCAN RD	CO		N	1	1						4A	24A	4A		24	1	02		R1	30	R		
100.90		100.85								1	1						4A	24A	4A		24	1	02		R1	50	R		
101.00		100.95	MP MARKER		R	101																							
101.04		100.99	BEG BRIDGE	B		ICICLE DITCH SPILLWAY	ST			1	1						$$C	30A	$$C		30	1	02		R1	50	R		
						BRDG NUM 002/220																							
101.06		101.01	END BRIDGE	B		ICICLE DITCH SPILLWAY				1	1						4A	24A	4A		24	1	02		R1	50	R		
101.68		101.63	INTRSECTN		R	PVT RD	PV		Y																				
101.69		101.64	BEG SU LN		C	TWO WAY TURN	12B			1	1						4A	24A	4A	12	36	1	02		R1	50	R		
102.00		101.95	MP MARKER		R	102																							
102.18		102.13	MISC FEATR		L	BUS PULLOUT																							
102.31		102.26	END SU LN		C	TWO WAY TURN	12B			1	1						4A	24A	4A	$$$	24	1	02		R1	50	R		
102.55		102.50	INTRSECTN		R	STAGE RD	CO		N																				
102.94		102.89	INTRSECTN		R	STAGE RD	CO		N																				
103.00		102.95	MP MARKER		R	103																							
103.06		103.01	INTRSECTN		R	STEMM RD	CO		N																				
103.41		103.36	INTRSECTN		R	SIMPSON RD	CO		N																				
103.65		103.60	INTRSECTN		L	MAIN ST	CO	SG	Y																				
			INTRSECTN		R	PVT RD	PV	SG	Y																				
103.92		103.87	TRAF RCDR	B		R047W 7																							
103.95		103.90	INTRSECTN		R	GREEN RD	CO		N																				
			INTRSECTN		L	SAUNDERS RD	CO		N																				
104.00		103.95	MP MARKER		R	104																							
104.16		104.11	INTRSECTN		L	DOGHOUSE RD	CO		N																				
			INTRSECTN		R	BLEWETT CUTOFF RD	CO		N																				
104.40		104.35								1	1						8A	24A	8A		24	1	02		R1	50	R		
104.52		104.47								1	1						8A	48A	8A		48	1	02		R1	50	R		
104.55		104.50								2	1						8A	48A	8A		48	1	02		R1	50	R		
104.60		104.55	INTRSECTN		R	BLEWETT CUTOFF RD	CO		Y	2	1	10A	24A		12A	UP	8A	48A	8A		72	1	02		R1	50	R		
104.70		104.65	WYE CONN		R	SR 97	ST		Y																				

INTERSECTION DETAIL

SRMP	B	ARM	TURN LANES L NEAR LGT	WD	R NEAR LGT	WD	L FAR LGT	WD	R FAR LGT	WD	ACCELERATION LANES LEFT-- LGT	WD	L-CNTR LGT	WD	R-CNTR LGT	WD	RIGHT- LGT	WD
100.67		100.62	.03	12														
101.68		101.63			.02	12												
102.94		102.89					.03	12										
103.06		103.01					.02	12										
103.65		103.60	.04	12			.03	12	.03	12								
104.60		104.55			.06	12	.02	13										
104.70		104.65			.09	12												

SR 002 MAINLINE U.S. ROUTE - USSH COUNTY CHELAN DOT DISTRICT 2

SRMP	B	ARM	FEATURE	D	LR	DESCRIPTION	BRIDGE/UXING/XROAD OW	TC	L	NBR LNS D	I	DECREAS/DIV LFT SHD W/S	RDY W/S	RHT SHD W/S	MEDIAN WD/S	BR	INCRES/UNDI LFT SHD W/S	RDY W/S	RHT SHD W/S	SPC USE LNS WID	TOT RDY WID	MTCE A	SE	CITY NBR	ST FC	LEGAL SPEED D	IB	T R	P K	S T
104.72		104.67	INTRSECTN		L	JESKE RD	CO		Y	2	1	10A	24A		12A	UP	8A	36A	8A		60	1	02		R1	50	R			
			INTRSECTN		R	SR 97	ST		Y																					
			INTRSECTN		C	MEDIAN XROAD	ST		Y																					
104.74		104.69	WYE CONN		R	SR 97	ST		Y	2	2	10A	24A		12A	UP	$$$	24A	10A		48	1	02		R1	50	R			
			WYE CONN		L	JESKE RD	CO		Y																					
104.78		104.73	BEG BRIDGE	I		PESHASTIN CREEK	ST			2	2	$$C	27A		15A	UP		C	25A	$$C		52	1	01		R1	50	R			
						BRDG NUM 002/224S																								
			BEG BRIDGE	D		PESHASTIN CREEK	ST																							
						BRDG NUM 002/224N																								
104.83		104.78	END BRIDGE	I		PESHASTIN CREEK				2	2	10A	24A		15A	UP		C	24A	10A		48	1	01		R1	60	R			
			END BRIDGE	D		PESHASTIN CREEK																								
104.84		104.79	TRAF RCDR		B	R047E 3																								
104.98		104.93	ENT FROM		L	WEIGH STATION	ST		Y																					
105.00		104.95	MP MARKER		B	105																								
105.01		104.96	WEIGH STA		L	NUMBER 92																								
105.08		105.03	EXIT TO		L	WEIGH STATION	ST		Y																					
105.16		105.11	INTRSECTN		R	DEADMAN HILL RD	CO		Y	2	2	10A	24A		15A	UP		$	24A	10A		48	1	01		R1	60	R			
			INTRSECTN		L	SAUNDERS RD	CO		Y																					
			INTRSECTN		C	MEDIAN XROAD	ST		Y																					
105.34		105.29								2	2	10A	25A		15A	JE			25A	10A		50	1	01		R1	60	R			
105.53		105.48	INTRSECTN		L	MOTEL RD	CO		N																					
105.54		105.49	INTRSECTN		R	DRYDEN TRANSFER STATION	CO		N																					
105.78		105.73	BEG BRIDGE	I		WENATCHEE RIVER	ST			2	2	$$C	24A	C	14O	$$		C	30A	$$C		54	1	01		R1	60	R			
						BRDG NUM 002/226S																								
			BEG BRIDGE	D		WENATCHEE RIVER	ST																							
						BRDG NUM 002/226N																								
105.85		105.80	END BRIDGE	I		WENATCHEE RIVER				2	2	10A	25A	$	13A	UP		$	25A	10A		50	1	01		R1	60	R			
			END BRIDGE	D		WENATCHEE RIVER																								
106.00		105.95	MP MARKER		B	106																								
106.07		106.02	INTRSECTN		B	ALICE AVE	CO		Y																					
			INTRSECTN		C	MEDIAN XROAD	ST		Y																					
106.17		106.12	BEG BRIDGE	I		WENATCHEE RIVER	ST			2	2	$$C	28A	C	13O	$$		C	30A	$$C		58	1	01		R1	60	R			
						BRDG NUM 002/227S																								
			BEG BRIDGE	D		WENATCHEE RIVER	ST																							

INTERSECTION DETAIL

SRMP	B	ARM	TURN LANES L NEAR LGT	WD	R NEAR LGT	WD	L FAR LGT	WD	R FAR LGT	WD	ACCELERATION LANES LEFT-- LGT	WD	L-CNTR LGT	WD	R-CNTR LGT	WD	RIGHT- LGT	WD
104.72		104.67	.03	13			.05	13										
105.16		105.11	.03	15			.03	15										
105.54		105.49			.07	11												
106.07		106.02	.03	13			.03	13										

SR 002 MAINLINE U.S. ROUTE - USSH COUNTY CHELAN DOT DISTRICT 2

SRMP	B	ARM	FEATURE	D	LR	DESCRIPTION	BRIDGE/UXING/XROAD OW	TC	L	NBR LNS D	I	DECREAS/DIV LFT SHD W/S	RDY W/S	RHT SHD W/S	MEDIAN WD/S	BR	INCRES/UNDI LFT SHD W/S	RDY W/S	RHT SHD W/S	SPC USE LNS WID	TOT RDY WID	MTCE A	SE	CITY NBR	ST FC	LEGAL SPEED D	IB	T R	P K	S T
106.17		106.12				BRDG NUM 002/227N				2	2	C 28A		C	13O		C 30A		C		58	1	01		R1	60		R		
106.24		106.19	END BRIDGE I			WENATCHEE RIVER				2	2	10A 24A		C	15A UP		C 30A		C		54	1	01		R1	60		R		
			END BRIDGE D			WENATCHEE RIVER																								
106.36		106.31	INTRSECTN		L	FRONTAGE RD	CO		Y																					
106.49		106.44	INTRSECTN		L	DRYDEN AVE	CO		Y																					
			INTRSECTN		R	JOHNSON RD	CO		Y																					
			INTRSECTN		C	MEDIAN XROAD	ST		Y																					
106.98		106.93	MP MARKER		R	107																								
107.00		106.95								2	2	10A 24A		C	15A GR		C 30A		C		54	1	01		R1	60		R		
107.03		106.98	BEG BRIDGE I			WENATCHEE RIVER	ST			2	2	$$C 31A		C	15O $$		C 31A		C		62	1	01		R1	60		R		
						BRDG NUM 002/228S																								
			BEG BRIDGE D			WENATCHEE RIVER	ST																							
						BRDG NUM 002/228N																								
107.11		107.06	END BRIDGE I			WENATCHEE RIVER				2	2	10A 24A		$	15A GR		$ 24A		10A		48	1	01		R1	60		R		
			END BRIDGE D			WENATCHEE RIVER																								
107.33		107.28	UXING		B	BN RR	ST																							
						BRDG NUM 002/229																								
			RR XING		B	NUM 84472D STRUCTURE																								
107.43		107.38								2	2	10A 24A			15A UP		24A		10A		48	1	01		R1	60		R		
107.62		107.57	INTRSECTN		B	PVT ORCHARD RD	PV		N																					
			INTRSECTN		C	MEDIAN XROAD	ST		N																					
108.00		107.95	MP MARKER		B	108																								
108.85		108.80	INTRSECTN		C	MEDIAN XROAD	ST		Y																					
			INTRSECTN		R	PINNACLE VIEW RD	CO		Y																					
			INTRSECTN		L	N DRYDEN RD	CO		Y																					
108.93		108.88								2	2	10A 24A			14A UP		24A		10A		48	1	01		R1	60		R		
109.00		108.95	MP MARKER		B	109																								
109.94		109.89	INTRSECTN		R	GOODWIN RD	CO		Y																					
110.00		109.95	MP MARKER		L	110																								
110.13		110.08	INTRSECTN		L	HAY CANYON RD	CO		Y																					
			INTRSECTN		R	GOODWIN RD	CO		Y																					
			INTRSECTN		C	MEDIAN XROAD	ST		Y																					
111.00		110.95	MP MARKER		B	111				2	2	10A 24A			15A UP		24A		10A		48	1	01		R1	60		R		
111.07		111.02	WYE CONN		R	APLETS WAY	CO		Y																					

INTERSECTION DETAIL

SRMP	B	ARM	L NEAR LGT	WD	R NEAR LGT	WD	L FAR LGT	WD	R FAR LGT	WD	LEFT-- LGT	WD	L-CNTR LGT	WD	R-CNTR LGT	WD	RIGHT- LGT	WD
			TURN LANES								ACCELERATION LANES							
106.49		106.44	.04	15			.03	15										
107.62		107.57	.01	14			.01	14										
108.85		108.80	.03	15			.03	15										
110.13		110.08	.03	13			.03	13										
111.07		111.02			.04	12												

SR 002 MAINLINE U.S. ROUTE - USSH COUNTY CHELAN DOT DISTRICT 2

SRMP	B	ARM	FEATURE	DIRECTION TO INVENTORY / LEFT/RIGHT INDICATOR	DESCRIPTION	BRIDGE/UXING/XROAD OW	TC	L	NBR LNS D	I	DECREAS/DIV LFT SHD W/S	RDY W/S	RHT SHD W/S	MEDIAN WD/S	BR	INCRES/UNDI LFT SHD W/S	RDY W/S	RHT SHD W/S	SPC USE LNS WID	TOT RDY WID	MTCE A	SE	CITY NBR	ST FC	LEGAL SPEED D	IB	T R	P K	S T
111.09		111.04	INTRSECTN	R	APLETS WAY	CO	SG	Y	2	2	10A	24A		15A	UP		24A	10A		48	1	01		R1	60	R		
			INTRSECTN	L	NAHAHUM CANYON RD	CO	SG	Y																				
			INTRSECTN	C	MEDIAN XROAD	ST	SG	Y																				
111.79		111.74	OFF RAMP	R	BIG ROCK PL	CO		N																				
111.96		111.91	WYE CONN	R	COTLETS WAY	CO		Y																				
111.98		111.93	INTRSECTN	R	COTLETS WAY	CO	SG	Y																				
			INTRSECTN	L	NAHAHUM CANYON RD	CO	SG	Y																				
			INTRSECTN	C	MEDIAN XROAD	ST	SG	Y																				
111.99		111.94	WYE CONN	R	COTLETS WAY	CO		Y	2	2	10A	24A		15A	UP		24A	4A		48	1	01		R1	60	R		
112.00		111.95	MP MARKER	R	112																							
			WYE CONN	L	NAHAHUM CANYON	CO		Y																				
112.17		112.12							2	2	10A	24A		15A	UP		24A	10A		48	1	01		R1	60	R		
112.57		112.52	WYE CONN	R	OLD MONITOR RD	CO		N																				
112.59		112.54	INTRSECTN	R	OLD MONITOR RD	CO		N																				
			INTRSECTN	C	MEDIAN XROAD	ST		N																				
113.00		112.95	MP MARKER	B	113																							
113.10		113.05	TRAF RCDR	B	P01 0																							
113.21		113.16	INTRSECTN	L	RED APPLE RD	CO		Y																				
			INTRSECTN	R	OLD MONITOR RD	CO		Y																				
			INTRSECTN	C	MEDIAN XROAD	ST		Y																				
113.83		113.78	INTRSECTN	R	STOFFEL RD	CO		N																				
113.93		113.88	INTRSECTN	L	RED APPLE RD	CO		Y	2	2	9A	24A		15A	UP		24A	9A		48	1	01		R1	60	R		
			INTRSECTN	C	MEDIAN XROAD	ST		Y																				
113.97		113.92	WYE CONN	L	RED APPLE RD	CO		N																				
114.00		113.95	MP MARKER	B	114																							
114.25		114.20							2	2	9A	24A		15A	JE		24A	9A		48	1	01		R1	60	R		
114.53		114.48							2	2	10A	24A		8A	JE		24A	9A		48	1	01		R1	60	R		
114.98		114.93	MISC FEATR	R	SGN ENT MONITOR																							
114.99		114.94	MP MARKER	B	115																							
115.03		114.98							2	2	10A	24A		15A	JE		24A	10A		48	1	01		R1	60	R		
115.07		115.02							2	2	10A	24A		15A	UP		24A	10A		48	1	01		R1	60	R		
115.10		115.05	WYE CONN	R	MAIN ST	CO		Y																				

INTERSECTION DETAIL

SRMP	B	ARM	TURN LANES L NEAR LGT	WD	R NEAR LGT	WD	L FAR LGT	WD	R FAR LGT	WD	ACCELERATION LANES LEFT-- LGT	WD	L-CNTR LGT	WD	R-CNTR LGT	WD	RIGHT- LGT	WD
111.09		111.04	.07	14			.07	14										
111.98		111.93	.03	15			.05	15										
111.99		111.94															.19	12
113.21		113.16	.03	15			.03	15										
113.93		113.88	.02	15														
115.10		115.05			.06	12												

SR 002 MAINLINE U.S. ROUTE - USSH COUNTY CHELAN DOT DISTRICT 2

SRMP	B	ARM	FEATURE	DIRECTION TO INVENTORY / LEFT/RIGHT INDICATOR	DESCRIPTION	BRIDGE/UXING/XROAD OW	TC	L	NBR LNS D	I	DECREAS/DIV LFT SHD W/S	RDY W/S	RHT SHD W/S	MEDIAN WD/S	BR	INCRES/UNDI LFT SHD W/S	RDY W/S	RHT SHD W/S	SPC USE LNS WID	TOT RDY WID	MTCE A	SE	CITY NBR	ST FC	LEGAL SPEED D	IB	T R	P K	S T
115.14		115.09	INTRSECTN	R	MAIN ST	CO	SG	Y	2	2	10A	24A		15A	UP		24A	10A		48	1	01		R1	60	R			
			INTRSECTN	L	EASY ST	CO	SG	Y																					
			INTRSECTN	C	MEDIAN XROAD	ST	SG	Y																					
115.17		115.12	WYE CONN	L	EASY ST	CO		Y																					
115.18		115.13	UXING	B	PED XING	ST																							
					BRDG NUM 002/236																								
115.21		115.16							2	2	10A	24A		15A	JE		24A	10A		48	1	01		R1	60	R			
115.36		115.31	MISC FEATR	L	SGN ENT MONITOR																								
115.57		115.52							2	2	10A	24A		15A	UP		24A	10A		48	1	01		R1	60	R			
115.58		115.53	EXIT TO	R	PVT RD	PV		Y																					
			ENT/EXIT	C	MEDIAN XROAD	ST		Y																					
115.65		115.60							2	2	10A	24A		15A	JE		24A	10A		48	1	01		R1	60	R			
115.99		115.94	MP MARKER	B	116																								
116.79		116.74							2	2	10A	24A		15A	JE		24A	10A		48	1	01		U1	60	R			
116.99		116.94	MP MARKER	B	117																								
117.00		116.95							2	2	10A	24A		15A	UP		24A	10A		48	1	01		U1	60	R			
117.28		117.23	WYE CONN	L	LOWER SUNNYSLOPE RD	CO		Y																					
			INTRSECTN	C	MEDIAN XROAD	ST		Y																					
117.31		117.26	INTRSECTN	L	LOWER SUNNYSLOPE RD	CO		Y																					
117.33		117.28	INTRSECTN	R	LOWER SUNNYSLOPE RD	CO		Y																					
			INTRSECTN	C	MEDIAN XROAD	ST		Y																					
117.59		117.54							2	2	10A	24A		15A	JE		24A	10A		48	1	01		U1	60	R			
118.03		117.98	MP MARKER	B	118																								
118.18		118.13							2	2	10A	24A		15A	UP		24A	10A		48	1	01		U1	60	R			
118.46		118.41	INTRSECTN	B	SCHOOL ST	CO		Y	2	2	10A	24A		15A	UP		24A	10A		48	1	01		U1	45	R			
			INTRSECTN	C	MEDIAN XROAD	ST		Y																					
118.48		118.43	ON RAMP	L	SR 2 WB	ST		Y																					
118.61		118.56							2	2	10A	24A		15A	JE		24A	10A		48	1	01		U1	45	R			
118.71		118.66	MISC FEATR	L	GORE (R111912)																								
118.76		118.71	OFF RAMP	R	SR 2 EB	ST		Y																					
118.87		118.82	BEG BRIDGE	B	SR 2/SR 97	ST			2	2	$$W	34A		16A	JE		46A	$$W		80	1	01		U1	45	R			
					BRDG NUM 002/238																								

INTERSECTION DETAIL

SRMP	B	ARM	TURN LANES L NEAR LGT	WD	R NEAR LGT	WD	L FAR LGT	WD	R FAR LGT	WD	ACCELERATION LANES LEFT-- LGT	WD	L-CNTR LGT	WD	R-CNTR LGT	WD	RIGHT- LGT	WD
115.14		115.09	.04	16			.03	16										
115.17		115.12							.07	12								
115.58		115.53			.07	12	.04	15										
117.28		117.23	.02	14														
117.33		117.28					.03	14										
118.46		118.41	.04	15			.04	15	.02	12								

SR 002 MAINLINE U.S. ROUTE - USSH COUNTY CHELAN DOT DISTRICT 2

SRMP	B	ARM	FEATURE	D	LR	DESCRIPTION	BRIDGE/UXING/XROAD OW	TC	L	NBR LNS D	I	DECREAS/DIV LFT SHD W/S	RDY W/S	RHT SHD W/S	MEDIAN WD/S	BR	INCRES/UNDI LFT SHD W/S	RDY W/S	RHT SHD W/S	SPC USE LNS WID	TOT RDY WID	MTCE A	SE	CITY NBR	ST FC	LEGAL SPEED D	IB	T R	P K	S T
118.90		118.85	END BRIDGE	B		SR 2/SR 97				$	$	$	$$$		$$$$	$$		$$$	$		$$$	$	$$		$$		$$	$	
			END CTLSEC			CONTROL SECTION 0401																								
			BEG PH GP			BEGIN PHYSICAL GAP																								
			MISC FEATR	I		SR 285 AHEAD																								
118.92		118.86	EQUATION			118.91 =118.92				1	1						8A	26A	8A		26	1	01		U1		45	R		
			BEG CTLSEC			CONTROL SECTION 0401																								
			UXING	B		SR 2	ST																							
						BRDG NUM 002/238																								
			OFF RAMP		R	SR 2 EB	ST		Y																					
			END PH GP			END PHYSICAL GAP																								
118.96		118.90	MISC FEATR		R	GORE (Q111898)																								
118.98		118.92	MP MARKER		R	119				1	2						6A	36A	9A		36	1	01		U1		45	R		
			ON RAMP		R	SR 285	ST		Y																					
119.09		119.03	MISC FEATR		L	GORE (R111912)																								
119.12		119.06	WYE CONN		R	EASY ST	CO		Y	2	2						8A	48A	8A		48	1	01		U1		45	R		
			OFF RAMP		L	SR 2 WB	ST		Y																					
119.13		119.07	INTRSECTN		B	EASY ST	CO	SG	Y	2	2	10A	24A		21A	UP	$$$	24A	10A		48	1	01		U1		45	R		
119.15		119.09	WYE CONN		L	EASY ST	CO		Y																					
119.22		119.16								2	2	10A	24A	4A	24S	DE	4A	24A	10A		48	1	01		U1		45	R		
119.23		119.17	OFF RAMP		R	EUCLID AVE*SR 97AR (ALT)	ST		Y																					
119.24		119.18	ON RAMP		L	SR 97AR (ALT)	ST		Y																					
119.33		119.27								2	2	10A	24A	4A	36S	DE	4A	24A	16A		48	1	01		U1		45	R		
119.37		119.31	MISC FEATR		R	GORE (P111923)																								
119.53		119.47	MISC FEATR		L	GORE (S111924)																								
119.61		119.55	BEG SU LN		R	AUXILIARY 16A				2	2	10A	24A	4A	13S	JE	4A	24A	8A	16	64	1	01		U1		45	R		
			ON RAMP		R	SR 97AR (ALT)	ST		Y																					
			MISC FEATR		R	GORE (Q511961)																								
119.66		119.60	BEG BRIDGE	I		SR 97AR (ALT)	ST			2	2	$$W	38A	$$$	13O	$$	$$W	34A	$$W	16	88	1	01		U1		50	R		
						BRDG NUM 002/260S																								
			BEG BRIDGE	D		SR 97AR (ALT)	ST																							
						BRDG NUM 002/260N																								
119.68B		119.62	BEG EQ			BEGIN BACK				2	2		W	38A	13O		$	34A	W	16	88	1	01		U1		50	R		
119.69B		119.63	END BRIDGE	I		SR 97AR (ALT)				2	2	12A	24A		13A	JE		24A	8A	16	64	1	01		U1		50	R		
			END BRIDGE	D		SR 97AR (ALT)																								
119.75B		119.69	END SU LN		R	AUXILIARY 16A				2	2	12A	24A		13A	JE		24A	10A	$$$	48	1	01		U1		50	R		
			OFF RAMP		R	SR 97AR (ALT)	ST		Y																					

INTERSECTION DETAIL

SRMP	B	ARM	TURN LANES L NEAR LGT	WD	R NEAR LGT	WD	L FAR LGT	WD	R FAR LGT	WD	ACCELERATION LANES LEFT LGT	WD	L-CNTR LGT	WD	R-CNTR LGT	WD	RIGHT LGT	WD
119.12		119.06			.05	12												
119.13		119.07	.04	15			.05	12										

SR 002 MAINLINE U.S. ROUTE - USSH COUNTY CHELAN DOT DISTRICT 2

SRMP	B	ARM	FEATURE	DIRECTION TO INVENTORY / LEFT/RIGHT INDICATOR	DESCRIPTION	BRIDGE-UXING-XROAD-OW	TC	L	NBR LNS D	I	DECREAS/DIV LFT SHD W/S	RDY W/S	RHT SHD W/S	MEDIAN-WD/S	BR	INCRES/UNDI LFT SHD W/S	RDY W/S	RHT SHD W/S	SPC USE LNS WID	TOT RDY WID	MTCE A	SE	CITY NBR	ST FC	LEGAL SPEED D	IB	T R	P K	S T
119.75B		119.69	MISC FEATR	R	GORE (P511975B)				2	2	12A	24A		13A	JE		24A	10A		48	1	01		U1		50	R		
119.79B		119.73	MISC FEATR	L	GORE (R111977)																								
119.68		119.77	EQUATION		119.83B=119.68				2	2	$$W	48A		10A	JE		40A	$$W		88	1	01		U1		50	R		
			RR XING	B	NUM 096026T STRUCTURE																								
			BEG BRIDGE	B	BN RR	ST																							
					BRDG NUM 002/270																								
119.71		119.80	END BRIDGE	B	BN RR				2	2	12A	24A		10A	JE		24A	12A		48	1	01		U1		50	R		
119.77		119.86	TRAF RCDR	B	R053 3				2	2	$$W	32A		6A	JE		32A	$$W		64	1	01		U1		50	R		
			OFF RAMP	L	SR 97AR (ALT)	ST		Y																					
			MISC FEATR	R	SGN ENT DOUGLAS COUNTY																								
			BEG BRIDGE	B	COLUMBIA RIVER	ST																							
					BRDG NUM 002/275																								
119.92		120.01	END CTLSEC		CONTROL SECTION 0401																								
			LEAVE CO		CHELAN																								

SR 002 MAINLINE U.S. ROUTE - USSH COUNTY DOUGLAS DOT DISTRICT 2

SRMP	B	ARM	FEATURE	D	LR	DESCRIPTION	BRIDGE/UXING/XROAD OW	TC	L	NBR LNS D	I	DECREAS/DIV LFT SHD W/S	RDY W/S	RHT SHD W/S	MEDIAN WD/S	BR	INCRES/UNDI LFT SHD W/S	RDY W/S	RHT SHD W/S	SPC USE LNS WID	TOT RDY WID	MTCE A	SE	CITY NBR	ST FC	LEGAL SPEED D	IB	T R	P K	S T
119.92		120.01	ENTER CO			DOUGLAS				2	2	W	32A		6A	JE		32A	W		64	1	01		U1		50	R		
			BEG CTLSEC			CONTROL SECTION 0907																								
120.00		120.09	MP MARKER		C	120																								
120.04		120.13	END BRIDGE	B		COLUMBIA RIVER				2	2	12A	24A		10A	JE		24A	8A		48	1	01		U1		50	R		
120.05		120.14	MISC FEATR		L	SGN ENT CHELAN COUNTY																								
120.13		120.22								2	2	10A	24A		10A	UP		24A	8A		48	1	01		U1		50	R		
120.18		120.27	BEG BRIDGE	B		DRY WASH	ST			2	2	$$W	34A		10A	UP		30A	$$W		64	1	01		U1		50	R		
						BRDG NUM 002/300																								
120.23		120.32	END BRIDGE	B		DRY WASH				2	2	10A	24A		10A	UP		24A	10A		48	1	01		U1		50	R		
120.32		120.41	BEG BRIDGE	B		DRY WASH	ST			2	2	$$W	34A		4A	UP		34A	$$W		68	1	01		U1		50	R		
						BRDG NUM 002/301																								
120.35		120.44	END BRIDGE	B		DRY WASH				2	2	10A	24A		4A	UP		24A	10A		48	1	01		U1		50	R		
120.62		120.71	INTRSECTN		B	CASCADE AVE	CO		Y																					
			INTRSECTN		C	MEDIAN XROAD	ST		Y																					
120.74		120.83	WYE CONN		L	SR 2	ST		Y																					
127.83		120.86	EQUATION			120.77 =127.83				1	1	$$$	$$$		$$$$	$$	4A	24A	4A		24	1	01		U1		40	R		
			INTRSECTN		R	SR 28	ST	SG	Y																					
127.86		120.89	WYE CONN		L	SR 2	ST		Y																					
128.00		121.03	MP MARKER		R	128																								
128.09		121.12	INTRSECTN		L	38TH ST NW	CO		N																					
			INTRSECTN		R	BLUE GRADE ST	CO		N																					
128.37		121.40								1	1						4A	24A	4A		24	1	01		R1		40	R		
128.43		121.46	INTRSECTN		R	BLUE ROCK DR NE	CO		N																					
128.73		121.76								1	1						4A	24A	4A		24	1	01		R1		60	R		
129.00		122.03	MP MARKER		R	129																								
130.00		123.03	MP MARKER		R	130																								
130.12		123.15	WYE CONN		R	NW CASCADE AVE	CO		Y																					
130.14		123.17	INTRSECTN		B	NW CASCADE AVE	CO		Y																					
130.51		123.54	ENT/EXIT		L	FRUIT STAND	PV		N																					
130.84		123.87	WYE CONN		R	ENTERPRISE DR	CO		Y																					

INTERSECTION DETAIL

SRMP	B	ARM	TURN LANES L NEAR LGT	WD	R NEAR LGT	WD	L FAR LGT	WD	R FAR LGT	WD	ACCELERATION LANES LEFT LGT	WD	L-CNTR LGT	WD	R-CNTR LGT	WD	RIGHT LGT	WD
120.62		120.71	.03	12	.08	12	.03	12										
127.86		120.89							.06	12								
128.03		121.06			.02	12												
128.43		121.46			.02	12												
130.12		123.15			.06	12												
130.14		123.17	.03	12			.03	12										
130.51		123.54							.02	12								
130.84		123.87			.08	12												

SR 002 MAINLINE U.S. ROUTE - USSH COUNTY DOUGLAS DOT DISTRICT 2

SRMP	B	ARM	FEATURE	D	LR	DESCRIPTION	BRIDGE/UXING/XROAD OW	TC	L	NBR LNS D	I	DECREAS/DIV LFT SHD W/S	RDY W/S	RHT SHD W/S	MEDIAN WD/S	BR	INCRES/UNDI LFT SHD W/S	RDY W/S	RHT SHD W/S	SPC USE LNS WID	TOT RDY WID	MTCE A	SE	CITY NBR	ST FC	LEGAL SPEED D	IB	T R	P K	S T
130.86		123.89	INTRSECTN		R	ENTERPRISE DR	CO		Y	1	1						4A	24A	4A		24	1	01		R1		60	R		
131.00		124.03	MP MARKER		R	131																								
131.06		124.09	INTRSECTN		R	GUN CLUB RD	CO		N																					
132.00		125.03	MP MARKER		R	132																								
132.52		125.55	ENT/EXIT		L	LINCOLN ROCK ST PK	ST		Y	1	1						8A	24A	6A		24	1	01		R1		60	R		
132.97		126.00	MP MARKER		R	133				1	1						9A	24A	7A		24	1	01		R1		60	R		
133.35		126.38	INTRSECTN		L	TURTLE ROCK RD	CO		N																					
133.97		127.00	MP MARKER		R	134																								
134.35		127.38								1	1						9A	24A	6A		24	1	01		R1		60	R		
134.97		128.00	MP MARKER		R	135																								
135.00		128.03								1	1						8A	24A	7A		24	1	01		R1		60	R		
135.47		128.50	ENT/EXIT		L	REST AREA	ST		N																					
135.49		128.52	INTRSECTN		R	LONGVIEW RD	CO		N																					
135.97		129.00	MP MARKER		R	136																								
136.09		129.12	INTRSECTN		L	WILDWOOD PL	CO		N																					
			INTRSECTN		R	CO RD	CO		N																					
136.54		129.57								1	1						8A	24A	8A		24	1	01		R1		60	R		
136.75		129.78	INTRSECTN		L	WHITE BIRD PL	CO		N																					
136.97		130.00	MP MARKER		R	137																								
137.97		131.00	MP MARKER		R	138																								
138.81		131.84								1	1						6A	24A	8A		24	1	01		R1		60	R		
138.97		132.00	MP MARKER		R	139																								
139.03		132.06								1	1						6A	24A	4A		24	1	01		R1		60	R		
139.04		132.07	MISC FEATR		R	SGN ENT ORONDO																								
139.46		132.39	EQUATION			139.36 =139.46																								
139.53		132.46								1	1						6A	24A	6A		24	1	01		R1		60	R		
139.60		132.53	INTRSECTN		L	CO RD	CO		N																					
139.61		132.54								1	1						6A	24A	6A		24	1	01		R1		45	R		
139.62		132.55	INTRSECTN		R	ORONDO LOOP RD	CO		N																					
139.65		132.58	WYE CONN		R	ORONDO LOOP RD	CO		N																					
139.85		132.78	INTRSECTN		L	SR 97	ST		Y																					
139.95		132.88	WYE CONN		L	SR 97	ST		Y																					
139.99		132.92	MP MARKER		R	140																								
140.12		133.05	INTRSECTN		R	ORONDO LOOP RD	CO		N																					
140.27		133.20	INTRSECTN		L	SR 97 SPORONDO (SPUR)	ST		N																					
140.31		133.24	WYE CONN		L	SR 97 SPUR	ST		N																					

INTERSECTION DETAIL

SRMP	B	ARM	TURN LANES L NEAR LGT	WD	R NEAR LGT	WD	L FAR LGT	WD	R FAR LGT	WD	ACCELERATION LANES LEFT LGT	WD	L-CNTR LGT	WD	R-CNTR LGT	WD	RIGHT LGT	WD
130.86		123.89					.04	11										
132.52		125.55	.05	12														

SR 002 MAINLINE U.S. ROUTE - USSH COUNTY DOUGLAS DOT DISTRICT 2

SRMP	B	ARM	FEATURE	D	LR	DESCRIPTION	BRIDGE/UXING/XROAD OW	TC	L	NBR LNS D	I	DECREAS/DIV LFT SHD W/S	RDY W/S	RHT SHD W/S	MEDIAN WD/S	BR	INCRES/UNDI LFT SHD W/S	RDY W/S	RHT SHD W/S	SPC USE LNS WID	TOT RDY WID	MTCE A	SE	CITY NBR	ST FC	LEGAL SPEED D	IB	T R	P K	S T
140.34		133.27								1	1						6A	24A	6A		24	1	01		R1	60	R		
140.35		133.28								1	1						6A	24A	6A		24	1	01		R1	60	M		
140.41		133.34	MISC FEATR		L	SGN ENT ORONDO																							
140.44		133.37								1	1						6B	24B	6B		24	1	01		R1	60	M		
140.56		133.49								1	1						4B	24B	4B		24	1	01		R1	60	M		
140.73		133.66	MISC FEATR		L	TRUCK RUN AWAY RAMP																							
141.00		133.93	MP MARKER		R	141																							
141.22		134.15	BEG BRIDGE	B		PINE CREEK	ST			1	1						$$C	26P	$$C		26	1	01		R1	60	M		
						BRDG NUM 002/311																							
141.26		134.19	END BRIDGE	B		PINE CREEK				1	1						4B	24B	4B		24	1	01		R1	60	M		
142.00		134.93	MP MARKER		R	142																							
142.12		135.05								1	1						4B	24B	19B		24	1	01		R1	60	M		
142.21		135.14								1	1						4B	24B	4B		24	1	01		R1	60	M		
142.97		135.90								1	1						4B	24B	18B		24	1	01		R1	60	M		
143.00		135.93	MP MARKER		R	143																							
143.04		135.97								1	1						4B	24B	4B		24	1	01		R1	60	M		
143.85		136.78								1	1						4B	24B	19B		24	1	01		R1	60	M		
143.99		136.92								1	1						4B	24B	4B		24	1	01		R1	60	M		
144.00		136.93	MP MARKER		R	144																							
144.22		137.15								1	1						4A	24A	4A		24	1	01		R1	60	M		
144.37		137.30								1	1						4B	24B	4B		24	1	01		R1	60	M		
144.51		137.44								1	1						6B	24B	6B		24	1	01		R1	60	M		
144.55		137.48	BEG SU LN		R	TRUCK CLIMBING SHOULD	11B			1	1						6B	24B	$$$	11	35	1	01		R1	60	M		
			INTRSECTN		R	CORBERLY CANYON RD	CO		N																				
145.00		137.93	MP MARKER		R	145																							
145.62		138.55	END SU LN		R	TRUCK CLIMBING SHOULD	11B			1	1						6B	24B	8B	$$$	24	1	01		R1	60	M		
146.00		138.93	MP MARKER		R	146																							
146.27		139.20								1	1						10B	22B	10B		22	1	01		R1	60	M		
146.65		139.58								1	1						6B	24B	10B		24	1	01		R1	60	M		
146.84		139.77								1	1						6B	24B	8B		24	1	01		R1	60	R		
147.00		139.93	MP MARKER		R	147																							
147.16		140.09	INTRSECTN		B	Q NW RD	CO		N	1	1						6B	24B	6B		24	1	01		R1	60	R		
148.00		140.93	MP MARKER		R	148																							
148.26		141.19	INTRSECTN		B	P NW RD	CO		N																				
148.69		141.62	INTRSECTN		R	2 NW RD	CO		N																				
148.81		141.74	ENTER CITY			WATERVILLE				1	1						6B	24B	6B		24	1	01	1395	R1	60	R	B	*
			BEG ST	I		ELM ST																							
148.82		141.75	INTRSECTN		L	JACKSON ST S	CT		N	1	1						6B	24B	6B		24	1	01	1395	R1	35	R	B	*
148.91		141.84	MISC FEATR		R	SGN ENT WATERVILLE																							
148.92		141.85	INTRSECTN		L	WARREN ST S	CT		N																				
148.98		141.91	MP MARKER		R	149																							
149.08		142.01	INTRSECTN		L	COLUMBIA AVE S	CT		Y																				
149.15		142.08	INTRSECTN		L	FRANKLIN AVE	CT		N																				

SR 002 MAINLINE U.S. ROUTE - USSH COUNTY DOUGLAS DOT DISTRICT 2

SRMP	B	ARM	FEATURE	D	LR	DESCRIPTION	BRIDGE/UXING/XROAD OW	TC	L	NBR LNS D	I	DECREAS/DIV LFT SHD W/S	RDY W/S	RHT SHD W/S	MEDIAN WD/S	BR	INCRES/UNDI LFT SHD W/S	RDY W/S	RHT SHD W/S	SPC USE LNS WID	TOT RDY WID	MTCE A	SE	CITY NBR	ST FC	LEGAL SPEED D	IB	T R	P K	S T
149.17		142.10	INTRSECTN		R	ELM ST W	CT		Y	1	1						6B	24B	6B		24	1	01	1395	R1	35	R	B	*
149.20		142.13	END ST	I		ELM ST																							
			BEG ST	I		CENTRAL AVE																							
			INTRSECTN		R	CENTRAL AVE S	CT		Y																				
149.24		142.17	INTRSECTN		B	BEECH ST W	CT		Y	1	1						$$C	44B	$$C		44	1	01	1395	R1	35	R	B	*
149.34		142.27	INTRSECTN		B	MAPLE ST W	CT		Y																				
149.42		142.35	INTRSECTN		B	BIRCH ST W	CT		Y	1	1						C	44B	C		44	1	01	1395	R1	25	R	B	*
149.48		142.41	INTRSECTN		B	WALNUT ST	CT		Y	1	1						C	70B	C		70	1	01	1395	R1	25	R	B	*
149.57		142.50	END ST	I		CENTRAL AVE				1	1						C	76B	C		76	1	01	1395	R1	25	R	B	*
			BEG ST	I		LOCUST ST																							
			INTRSECTN		L	LOCUST ST	CT	AF	Y																				
			INTRSECTN		L	CENTRAL AVE	CT	AF	Y																				
149.67		142.60	END ST	I		LOCUST ST																							
			BEG ST	I		CHELAN AVE																							
			INTRSECTN		R	CHELAN AVE	CT	AF	Y																				
			INTRSECTN		R	LOCUST ST	CT	AF	Y																				
149.72		142.65	INTRSECTN		B	ASH ST	CT		Y	1	1						C	70B	C		70	1	01	1395	R1	25	R	B	*
149.78		142.71	END ST	I		CHELAN AVE				1	1						C	44B	C		44	1	01	1395	R1	25	R	B	*
			BEG ST	I		POPLAR ST																							
			INTRSECTN		L	CHELAN AVE	CT	AF	Y																				
			INTRSECTN		L	POPLAR ST	CT	AF	Y																				
149.83		142.76	INTRSECTN		B	BAKER ST N	CT		Y																				
149.89		142.82	INTRSECTN		B	N RAINIER AVE	CT		Y																				
149.96		142.89	INTRSECTN		B	ADAMS ST N	CT		Y																				
149.99		142.92	MP MARKER		R	150																							
150.02		142.95	INTRSECTN		B	MONROE ST N	CT		Y	1	1						C	44B	C		44	1	01	1395	R1	35	R	B	*
150.05		142.98								1	1						9B	34B	C		34	1	01	1395	R1	35	R	R	*
150.14		143.07	INTRSECTN		R	JEFFERSON ST N	CT		Y	1	1						8B	23B	8B		23	1	01	1395	R1	35	R	B	*
150.21		143.14								1	1						8B	23B	8B		23	1	01	1395	R1	60	R	B	*
150.26		143.19	LEAVE CITY			WATERVILLE				1	1						8B	23B	8B		23	1	01	$$$$	R1	60	R	$	$
			END ST	I		POPLAR ST																							
150.36		143.29	MISC FEATR		L	SGN ENT WATERVILLE																							
150.59		143.52								1	1						8B	22B	6B		22	1	01		R1	60	R		
151.02		143.95	MP MARKER		R	151																							
151.28		144.21	INTRSECTN		R	CO RD	CO		N																				
151.35		144.28	INTRSECTN		L	2 NW	CO		N																				
152.01		144.94	MP MARKER		R	152																							
152.57		145.50								1	1						8B	22B	8B		22	1	01		R1	60	R		
152.97		145.90	MP MARKER		R	153																							
153.84		146.77	INTRSECTN		B	M NW	CO		N																				
153.90		146.83	INTRSECTN		L	K NW	CO		N																				
153.91		146.84	BEG BRIDGE	B		DOUGLAS CREEK	ST			1	1						$$C	32P	$$C		32	1	01		R1	60	R		
						BRDG NUM 002/315																							

SR 002 MAINLINE U.S. ROUTE - USSH COUNTY DOUGLAS DOT DISTRICT 2

SRMP	B	ARM	FEATURE	D	LR	DESCRIPTION	BRIDGE/UXING/XROAD OW	TC	L	NBR LNS D	I	DECREAS/DIV LFT SHD W/S	RDY W/S	RHT SHD W/S	MEDIAN WD/S	BR	INCRES/UNDI LFT SHD W/S	RDY W/S	RHT SHD W/S	SPC USE LNS WID	TOT RDY WID	MTCE A	SE	CITY NBR	ST FC	LEGAL SPEED D	IB	T R	P K	S T
153.92		146.85	END BRIDGE	B		DOUGLAS CREEK				1	1						9B	22B	9B		22	1	01		R1	60	R		
153.97		146.90	MP MARKER		L	154																							
			INTRSECTN		L	1 NW	CO		N																				
154.33		147.26	INTRSECTN		L	CO RD	CO		N	1	1						8B	22B	7B		22	1	01		R1	65	R		
154.88		147.81	MP MARKER		R	155																							
155.24		148.17	INTRSECTN		R	K SW	CO		N	1	1						7B	22B	7B		22	1	01		R1	65	R		
155.87		148.80	MP MARKER		R	156																							
156.19		149.12	INTRSECTN		L	J NW	CO		N																				
156.25		149.18	INTRSECTN		R	J SW	CO		N																				
156.88		149.81	MP MARKER		R	157																							
157.19		150.12	INTRSECTN		L	I NW	CO		N																				
157.25		150.18	INTRSECTN		R	I SW	CO		N																				
157.88		150.81	MP MARKER		R	158																							
158.20		151.13	INTRSECTN		L	H NW	CO		N																				
158.24		151.17	INTRSECTN		R	H SW	CO		N																				
158.88		151.81	MP MARKER		R	159																							
159.88		152.81	MP MARKER		R	160																							
160.22		153.15	INTRSECTN		L	F NW	CO		N																				
160.27		153.20	INTRSECTN		R	F SW	CO		N																				
160.88		153.81	MP MARKER		R	161																							
161.22		154.15	INTRSECTN		L	E NW	CO		N																				
161.25		154.18	INTRSECTN		R	E SW	CO		N																				
161.88		154.81	MP MARKER		R	162																							
162.22		155.15	INTRSECTN		L	D NW	CO		N																				
162.25		155.18	INTRSECTN		R	D SW	CO		N																				
162.88		155.81	MP MARKER		R	163																							
163.23		156.16	INTRSECTN		L	SR 172	ST		N	1	1						7B	22B	7B		22	3	01		R1	65	R		
163.24		156.17	INTRSECTN		R	C SW	CO		N																				
163.88		156.81	MP MARKER		R	164																							
164.23		157.16	INTRSECTN		L	B NW	CO		N																				
164.26		157.19	INTRSECTN		R	B SW	CO		N																				
164.88		157.81	MP MARKER		R	165																							
165.23		158.16	INTRSECTN		L	A NW	CO		N																				
165.26		158.19	INTRSECTN		R	A SW	CO		N																				
165.74		158.67								1	1						8B	24B	8B		24	3	01		R1	65	R		
165.89		158.82	MP MARKER		R	166																							
166.33		159.26	INTRSECTN		L	N DIVISION RD	CO		N																				
			INTRSECTN		R	S DIVISION RD	CO		N																				
166.79		159.72	BEG SU LN		L	CLIMBING		12B		1	1						6B	24B	6B	12	36	3	01		R1	65	M		
166.86		159.79	MP MARKER		R	167																							
167.87		160.80	MP MARKER		R	168																							
168.88		161.81	MP MARKER		R	169																							
169.85		162.78	END SU LN		L	CLIMBING		12B		1	1						8B	24B	8B	$$$	24	3	01		R1	65	M		

SR 002 MAINLINE U.S. ROUTE - USSH COUNTY DOUGLAS DOT DISTRICT 2

SRMP	B	ARM	FEATURE	D	LR	DESCRIPTION	BRIDGE/UXING/XROAD OW	TC	L	NBR LNS D	I	DECREAS/DIV LFT SHD W/S	RDY W/S	RHT SHD W/S	MEDIAN WD/S	BR	INCRES/UNDI LFT SHD W/S	RDY W/S	RHT SHD W/S	SPC USE LNS WID	TOT RDY WID	MTCE A	SE	CITY NBR	ST FC	LEGAL SPEED D	IB	T R	P K	S T
169.87		162.80	MP MARKER		R	170				1	1						8B	24B	8B		24	3	01		R1	65	M		
169.99		162.92	INTRSECTN		R	RIMROCK MEADOWS RD		CO	N																				
170.90		163.83	MP MARKER		R	172																							
171.10		164.03	BEG SU LN		R	CLIMBING	12B			1	1						8B	24B	8B	12	36	3	01		R1	65	M		
172.26		164.10	EQUATION			171.17 =172.26				1	1						6B	24B	6B	12	36	3	01		R1	65	M		
			INTRSECTN		L	JAMESON LAKE RD		CO	N																				
172.57		164.41								1	1						6B	24B	3B	12	36	3	01		R1	65	M		
173.00		164.84	MP MARKER		R	173																							
173.17		165.01	END SU LN		R	CLIMBING	12B			1	1						6B	24B	6B	$$$	24	3	01		R1	65	M		
174.00		165.84	MP MARKER		R	174																							
174.10		165.94								1	1						7B	23B	7B		23	3	01		R1	65	M		
174.34		166.18								1	1						7A	23A	7A		23	3	01		R1	65	M		
174.95		166.79	INTRSECTN		R	F SE*WHITEHALL RD		CO	N																				
174.99		166.83	MP MARKER		R	175																							
175.10		166.94								1	1						7B	23B	7B		23	3	01		R1	65	M		
175.66		167.50								1	1						7B	23B	7B		23	3	01		R1	65	R		
175.95		167.79	INTRSECTN		B	G SE		CO	N																				
176.00		167.84	MP MARKER		R	176																							
176.96		168.80	INTRSECTN		B	H SE		CO	N																				
177.00		168.84	MP MARKER		R	177																							
178.00		169.84	MP MARKER		R	178																							
178.99		170.83	MP MARKER		R	179																							
179.00		170.84	INTRSECTN		B	J SE		CO	N																				
179.10		170.94	TRAF RCDR	B		P02 0																							
180.00		171.84	MP MARKER		R	180																							
180.96		172.80	MP MARKER		R	181																							
181.22		173.06	INTRSECTN		B	L SE		CO	N																				
181.77		173.61	INTRSECTN		B	BASELINE RD		CO	N																				
			MISC FEATR	D		SPEED SITE #40																							
182.00		173.84	MP MARKER		R	182																							
182.35		174.19	INTRSECTN		B	M SE		CO	N																				
182.63		174.47	INTRSECTN		L	CO RD		CO	N																				
183.00		174.84	MP MARKER		R	183																							
183.40		175.24	INTRSECTN		R	J NE		CO	N																				
184.00		175.84	MP MARKER		R	184																							
184.16		176.00								1	1						6B	23B	6B		23	3	01		R1	65	R		
184.39		176.23	INTRSECTN		R	O NE		CO	N	1	1						8B	24B	8B		24	3	01		R1	65	R		
			INTRSECTN		L	ST ANDREWS RD		CO	N																				
185.00		176.84	MP MARKER		R	185																							
185.40		177.24	INTRSECTN		L	P SE		CO	N																				
185.57		177.41								1	1						7B	24B	6B		24	3	01		R1	65	R		
186.00		177.84	MP MARKER		R	186																							
187.00		178.84	MP MARKER		R	187																							

SR 002 MAINLINE U.S. ROUTE - USSH COUNTY DOUGLAS DOT DISTRICT 2

SRMP	B	ARM	FEATURE	D	LR	DESCRIPTION	BRIDGE/UXING/XROAD OW	TC	L	NBR LNS D	I	DECREAS/DIV LFT SHD W/S	RDY W/S	RHT SHD W/S	MEDIAN WD/S	BR	INCRES/UNDI LFT SHD W/S	RDY W/S	RHT SHD W/S	SPC USE LNS WID	TOT RDY WID	MTCE A	SE	CITY NBR	ST FC	LEGAL SPEED D	IB	T R	P K	S T
187.06		178.90								1	1						7B	24B	6B		24	3	01		R1	65	R		
187.40		179.24	INTRSECTN		L	SR 17	ST		N	1	1						7B	24B	7B		24	3	01		R1	65	R		
188.00		179.84	MP MARKER		R	188																							
188.54		180.32	EQUATION			188.48 =188.54																							
188.58		180.36								1	1						7B	24B	7B		24	3	01		R1	40	R		
188.61		180.39	MISC FEATR		R	SGN ENT GRANT COUNTY																							
188.62		180.40	END CTLSEC			CONTROL SECTION 0907																							
			LEAVE CO			DOUGLAS																							

SR 002 MAINLINE U.S. ROUTE - USSH COUNTY GRANT DOT DISTRICT 2

SRMP	B	ARM	FEATURE	D	LR	DESCRIPTION	BRIDGE/UXING/XROAD OW	TC	L	NBR LNS D	I	DECREAS/DIV LFT SHD W/S	RDY W/S	RHT SHD W/S	MEDIAN WD/S	BR	INCRES/UNDI LFT SHD W/S	RDY W/S	RHT SHD W/S	SPC USE LNS WID	TOT RDY WID	MTCE A	SE	CITY NBR	ST FC	LEGAL SPEED D	IB	T R	P K	S T
188.62		180.40	ENTER CO			GRANT				1	1						7B	24B	7B		24	3	01		R1		40	R		
			BEG CTLSEC			CONTROL SECTION 1307																								
188.64		180.42	MISC FEATR		L	SGN ENT DOUGLAS COUNTY																								
189.00		180.78	MP MARKER		R	189																								
189.03		180.81	ENT/EXIT		L	BANKS LAKE RD	CO		N																					
189.06		180.84	WYE CONN		R	SR 17	ST		Y																					
189.08		180.86	INTRSECTN		R	SR 17	ST		Y																					
189.19		180.97								1	1						7B	25B	9B		25	3	01		R1		40	R		
190.00		181.78	MP MARKER		R	190																								
190.75		182.53	BEG BRIDGE	B		USBR HEADWORKS FACILITY	ST			1	1						$$W	40P	$$W		40	3	01		R1		40	R		
						BRDG NUM 002/420																								
190.77		182.55	END BRIDGE	B		USBR HEADWORKS FACILITY				1	1						7B	25B	9B		25	3	01		R1		40	R		
190.79		182.57	WYE CONN		R	I NE	CO		Y																					
190.81B		182.59	BEG EQ			BEGIN BACK																								
190.81		182.60	EQUATION			190.82B=190.81																								
			INTRSECTN		R	I NE	CO		Y																					
190.82		182.61	MISC FEATR		R	SGN ENT COULEE CITY																								
190.90		182.69	ENTER CITY			COULEE CITY				1	1						7B	25B	9B		25	3	01	0275	R1		40	R	B	
191.00		182.79	MP MARKER		R	191																								
191.06		182.85	INTRSECTN		R	4TH ST	CT		Y																					
			ENT/EXIT		L	CITY PARK	CT		Y																					
191.30		183.09	INTRSECTN		R	2ND ST	CT		Y	1	1						7B	24B	7B		24	3	01	0275	R1		40	R	B	
191.31		183.10	LEAVE CITY			COULEE CITY				1	1						7B	24B	7B		24	3	01	$$$$	R1		60	R	$	
			MISC FEATR		L	SGN ENT COULEE CITY																								
191.60		183.39	INTRSECTN		B	I.8 NE	CO		N																					
191.63		183.42	INTRSECTN		R	36.5 NE	CO		N																					
191.91		183.70	INTRSECTN		B	J NE	CO		N																					
192.00		183.79	MP MARKER		R	192																								
192.45		184.24	INTRSECTN		B	37 NE	CO		N																					
192.52		184.31	INTRSECTN		R	J.5 NE	CO		N																					
192.92		184.71	INTRSECTN		R	CO RD	CO		N																					
193.00		184.79	MP MARKER		R	193																								
193.32		185.11	INTRSECTN		L	SR 155	ST		Y	1	1						8B	24B	8B		24	3	01		R1		60	R		
193.44		185.23	WYE CONN		L	SR 155	ST		Y																					
194.00		185.79	MP MARKER		R	194																								

INTERSECTION DETAIL

SRMP	B	ARM	TURN LANES L NEAR LGT	WD	R NEAR LGT	WD	L FAR LGT	WD	R FAR LGT	WD	ACCELERATION LANES LEFT LGT	WD	L-CNTR LGT	WD	R-CNTR LGT	WD	RIGHT LGT	WD
189.08		180.86					.03	14										
191.06		182.85	.03	13			.04	13										
191.30		183.09					.03	13										

SR 002 MAINLINE U.S. ROUTE - USSH COUNTY GRANT DOT DISTRICT 2

SRMP	B	ARM	FEATURE	D	LR	DESCRIPTION	BRIDGE/UXING/XROAD OW	TC	L	NBR LNS D	I	DECREAS/DIV LFT SHD W/S	RDY W/S	RHT SHD W/S	MEDIAN WD/S	BR	INCRES/UNDI LFT SHD W/S	RDY W/S	RHT SHD W/S	SPC USE LNS WID	TOT RDY WID	MTCE A	SE	CITY NBR	ST FC	LEGAL SPEED D	IB	T R	P K	S T
194.01		185.80								1	1						8B	24B	8B		24	3	01		R1	60	R		
194.27		186.06	INTRSECTN		L	K NE	CO		N																				
194.99		186.78	MP MARKER		R	195																							
195.21		187.00	INTRSECTN		B	L NE	CO		N																				
195.99		187.78	MP MARKER		R	196																							
197.00		188.79	MP MARKER		R	197																							
197.21		189.00	INTRSECTN		L	N NE	CO		N	1	1						7B	24B	7B		24	3	01		R1	60	R		
197.34		189.13	RR XING	B		NUM 66106E GRADE																							
197.47		189.26	INTRSECTN		R	N NE	CO		N																				
197.99		189.78	MP MARKER		R	198																							
199.01		190.80	MP MARKER		R	199																							
199.54		191.33	INTRSECTN		B	P NE	CO		N																				
199.99		191.78	MP MARKER		R	200																							
200.64		192.43	INTRSECTN		L	Q NE	CO		N																				
201.00		192.79	MP MARKER		R	201																							
201.28		193.07	ENTER CITY			HARTLINE				1	1						7B	24B	7B		24	3	01	0550	R1	60	R	P	
201.52		193.31	INTRSECTN		L	CHELAN ST	CT		Y																				
201.59		193.38	INTRSECTN		L	COLUMBIA ST	CT		Y																				
201.65		193.44	INTRSECTN		B	R NE	CT		Y																				
201.83		193.62	LEAVE CITY			HARTLINE				1	1						7B	24B	7B		24	3	01	$$$$	R1	60	R	$	
202.00		193.79	MP MARKER		R	202																							
202.07		193.86								1	1						7B	33B	$$C		33	3	01		R1	60	R		
202.18		193.97								1	1						7B	24B	7B		24	3	01		R1	60	R		
202.64		194.43	INTRSECTN		B	S NE	CO		N																				
203.00		194.79	MP MARKER		R	203																							
204.00		195.79	MP MARKER		R	204																							
204.65		196.44	INTRSECTN		B	U NE	CO		N																				
205.00		196.79	MP MARKER		R	205																							
205.67		197.46	INTRSECTN		R	V NE	CO		N																				
206.00		197.79	MP MARKER		R	206																							
206.67		198.46	INTRSECTN		B	W NE	CO		N																				
207.00		198.79	MP MARKER		R	207																							
207.18		198.97								1	1						6B	24B	6B		24	3	01		R1	60	R		
207.78	B	199.57	BEG EQ			BEGIN BACK																							
207.78		199.60	LEAVE DIST			2																							
			END CTLSEC			CONTROL SECTION 1307																							
			LEAVE CO			GRANT																							

SR 002 MAINLINE U.S. ROUTE - USSH COUNTY LINCOLN DOT DISTRICT 6

SRMP	B	ARM	FEATURE	D	LR	DESCRIPTION	BRIDGE/UXING/XROAD OW	TC	L	NBR LNS D	I	DECREAS/DIV LFT SHD W/S	RDY W/S	RHT SHD W/S	MEDIAN WD/S	BR	INCRES/UNDI LFT SHD W/S	RDY W/S	RHT SHD W/S	SPC USE LNS WID	TOT RDY WID	MTCE A	SE	CITY NBR	ST FC	LEGAL SPEED D	IB	T R	P K	S T
207.78		199.60	ENTER CO			LINCOLN				1	1						5A	24A	5A		24	3	01		R1		60	R		
			EQUATION			207.81B=207.78																								
			BEG CTLSEC			CONTROL SECTION 2202																								
207.80		199.62	INTRSECTN		L	MAXWELL RD	CO		N																					
			INTRSECTN		R	CHILDERS RD	CO		N																					
208.11		199.93	MP MARKER		R	208																								
208.86		200.68	INTRSECTN		B	NEILSEN RD	CO		N																					
209.00		200.82	MP MARKER		R	209																								
209.85		201.67	INTRSECTN		B	FOX RD	CO		Y																					
209.98		201.80	ENTER CITY			ALMIRA				1	1						5A	24A	5A		24	3	01	0025	R1		60	R	B	
210.00		201.82	MP MARKER		R	210																								
210.17		201.99	BEG BRIDGE	B		CORBETT DRAW	ST			1	1						$$C	26A	$$C		26	3	01	0025	R1		60	R	P	
						BRDG NUM 002/502																								
210.19		202.01	END BRIDGE	B		CORBETT DRAW				1	1						5A	24A	5A		24	3	01	0025	R1		60	R	B	
210.32		202.14	INTRSECTN		L	CITY ST	CT		Y																					
210.43		202.25	WYE CONN		L	CITY ST	CT		Y																					
210.55		202.37	BEG BRIDGE	B		CORBETT DRAW	ST			1	1						$$C	24A	$$C		24	3	01	0025	R1		60	R	B	
						BRDG NUM 002/503																								
210.57		202.39	END BRIDGE	B		CORBETT DRAW				1	1						5A	24A	5A		24	3	01	0025	R1		60	R	B	
210.58		202.40	LEAVE CITY			ALMIRA				1	1						5A	24A	5A		24	3	01	$$$$	R1		60	R	$	
			INTRSECTN		R	KINER RD	CT		N																					
210.99		202.81	MP MARKER		R	211																								
211.04		202.86	INTRSECTN		R	AUGUST E RD	PV		N																					
211.10		202.92	INTRSECTN		R	COUNTRY RD	CO		N																					
211.99		203.81	MP MARKER		R	212																								
212.15		203.97	INTRSECTN		B	CORBETT DRAW RD	CO		N																					
213.00		204.82	MP MARKER		R	213																								
213.27		205.09	INTRSECTN		R	ANDERSEN RD	CO		N																					
214.00		205.82	MP MARKER		R	214																								
214.72		206.54								1	1						3A	22A	3A		22	3	01		R1		60	R		
214.75		206.57								1	1						3A	24A	3A		24	3	01		R1		60	R		
214.86		206.68	RR XING	B		NUM 66082T STRUCTURE				1	1						$$W	32A	$$W		32	3	01		R1		60	R		
			BEG BRIDGE	B		BN RR	ST																							
						BRDG NUM 002/505																								
214.88		206.70	END BRIDGE	B		BN RR				1	1						3A	24A	3A		24	3	01		R1		60	R		
214.99		206.81	MP MARKER		R	215																								
215.58		207.40	INTRSECTN		B	BODEAU RD	CO		N																					

INTERSECTION DETAIL

SRMP	B	ARM	TURN LANES L NEAR LGT	WD	R NEAR LGT	WD	L FAR LGT	WD	R FAR LGT	WD	ACCELERATION LANES LEFT LGT	WD	L-CNTR LGT	WD	R-CNTR LGT	WD	RIGHT LGT	WD
209.85		201.67	.03	11			.03	11										

SR 002 MAINLINE U.S. ROUTE - USSH COUNTY LINCOLN DOT DISTRICT 6

SRMP	B	ARM	FEATURE	D	LR	DESCRIPTION	BRIDGE-UXING-XROAD-OW	TC	L	NBR LNS D	I	DECREAS/DIV LFT SHD W/S	RDY W/S	RHT SHD W/S	MEDIAN-WD/S	BR	INCRES/UNDI LFT SHD W/S	RDY W/S	RHT SHD W/S	SPC USE LNS WID	TOT RDY WID	MTCE A	SE	CITY NBR	ST FC	LEGAL SPEED D	IB	T R	P K	S T
215.60		207.42								1	1						3A	24A	3A		24	3	01		R1	60		R		
215.99		207.81	MP MARKER		R	216																								
216.73		208.55	INTRSECTN		L	SHEFFELS RD	CO		N																					
			INTRSECTN		R	GOVAN RD	CO		N																					
217.00		208.82	MP MARKER		R	217																								
217.78		209.60	INTRSECTN		L	BANDY RD	CO		N																					
218.00		209.82	MP MARKER		R	218																								
218.83		210.65	INTRSECTN		B	SCHEIBNER RD	CO		N																					
218.98		210.80	INTRSECTN		R	WILBUR AIRPORT RD	CO		N																					
219.00		210.82	MP MARKER		R	219																								
220.00		211.82	MP MARKER		R	220																								
220.02		211.84	INTRSECTN		R	WILBUR AIRPORT RD	CO		N																					
220.33		212.15	INTRSECTN		R	DONNA RD	CO		N																					
220.85		212.67	WYE CONN		L	SR 21	ST		Y																					
220.88		212.70	INTRSECTN		L	SR 21	ST		Y	1	1						4A	22A	4A		22	3	01		R1	60		R		
220.90		212.72	WYE CONN		L	SR 21	ST		Y																					
221.00		212.81	EQUATION			220.99 =221.00																								
			MP MARKER		R	221																								
221.19		213.00	ENTER CITY			WILBUR				1	1						4A	22A	4A		22	3	01	1440	R1	55		R	P	
221.24		213.05	MISC FEATR		R	SGN ENT WILBUR																								
221.32		213.13								1	1						4A	22A	4A		22	3	01	1440	R1	30		R	P	
221.34		213.15	BEG ST	I		MAIN AVE				1	1						4A	22A	4A		22	3	01	1440	R1	30		R	P	*
			INTRSECTN		L	PORTLAND ST	CT		Y																					
221.42		213.23	INTRSECTN		L	RICHMOND ST	CT		Y	1	1						6A	22A	6A		22	3	01	1440	R1	30		R	P	*
221.48		213.29	INTRSECTN		L	RAYMOND ST	CT		Y	1	1						$$C	42A	8A		42	3	01	1440	R1	30		R	B	*
221.54		213.35	INTRSECTN		L	WEST ST	CT		Y	1	1						C	73A	$$C		73	3	01	1440	R1	30		R	B	*
			INTRSECTN		R	SR 21	ST		Y																					
221.60		213.41	INTRSECTN		B	LINCOLN ST	CT		Y																					
221.65		213.46	INTRSECTN		B	ALDER ST	CT		Y																					
221.71		213.52	INTRSECTN		B	BROADWAY ST	CT		Y																					
221.76		213.57	INTRSECTN		B	DIVISION ST	CT		Y																					
221.81		213.62	INTRSECTN		B	KNOX ST	CT		Y																					
221.86		213.67	INTRSECTN		B	ANNE ST	CT		Y																					
221.93		213.74	INTRSECTN		B	BRACE ST	CT		Y	1	1						6A	22A	6A		22	3	01	1440	R1	30		R	P	*
221.95		213.76	BEG BRIDGE	B		GOOSE CREEK	ST			1	1						$$C	24A	$$C		24	3	01	1440	R1	30		R	P	*
						BRDG NUM 002/508																								
221.96		213.77	END BRIDGE	B		GOOSE CREEK				1	1						4A	24A	8A		24	3	01	1440	R1	30		R	P	*
221.97		213.78	END ST	I		MAIN AVE				1	1						4A	24A	8A		24	3	01	1440	R1	30		R	P	$
			INTRSECTN		R	BELL ST	CT		Y																					
222.05		213.86								1	1						5A	24A	5A		24	3	01	1440	R1	30		R	P	
222.21		214.02	LEAVE CITY			WILBUR				1	1						5A	24A	5A		24	3	01	$$$$	R1	30		R	$	
222.31		214.12	MISC FEATR		L	SGN ENT WILBUR																								
222.32		214.13								1	1						5A	24A	5A		24	3	01		R1	55		R		

SR 002 MAINLINE U.S. ROUTE - USSH COUNTY LINCOLN DOT DISTRICT 6

SRMP	B	ARM	FEATURE	D	LR	DESCRIPTION	BRIDGE/UXING/XROAD OW	TC	L	NBR LNS D	I	DECREAS/DIV LFT SHD W/S	RDY W/S	RHT SHD W/S	MEDIAN WD/S	BR	INCRES/UNDI LFT SHD W/S	RDY W/S	RHT SHD W/S	SPC USE LNS WID	TOT RDY WID	MTCE A	SE	CITY NBR	ST FC	LEGAL SPEED D	IB	T R	P K	S T
222.46		214.27								1	1						5A	24A	5A		24	3	01		R1	60	R		
223.00		214.81	MP MARKER		R	223																							
224.00		215.81	MP MARKER		R	224																							
225.00		216.81	MP MARKER		R	225																							
225.99		217.80	MP MARKER		R	226																							
226.04		217.85	INTRSECTN		B	SHERMAN DRAW RD	CO		Y																				
226.09		217.90	INTRSECTN		R	LARTZEN RD	CO		N																				
226.99		218.80	MP MARKER		R	227																							
227.05		218.86	INTRSECTN		B	SMART RD	CO		N																				
227.99		219.80	MP MARKER		R	228																							
228.06		219.87	INTRSECTN		B	ROBY RD	CO		N																				
229.00		220.81	MP MARKER		R	229																							
230.00		221.81	MP MARKER		R	230																							
230.04		221.85	INTRSECTN		R	HILLS RD	CO		N																				
230.07		221.88	MISC FEATR		R	SGN ENT CRESTON																							
230.13		221.94								1	1						8A	24A	8A		24	3	01		R1	60	R		
230.14		221.95	BEG ST	I		WATSON ST				1	1						8A	24A	8A		24	3	01		R1	60	R		*
			INTRSECTN		L	MOUNTVIEW RD	CO		N																				
230.15		221.96	ENTER CITY			CRESTON				1	1						8A	24A	8A		24	3	01	0295	R1	35	R	P	*
230.17		221.98								1	1						8A	24A	8A		24	3	01	0295	R1	35	R	B	*
230.19		222.00	INTRSECTN		L	A ST	CT		Y																				
			INTRSECTN		R	SWANSON LAKE RD	CT		Y																				
230.27		222.08	INTRSECTN		L	B ST	CT		Y																				
230.29		222.10	INTRSECTN		R	S B ST	CT		Y																				
230.33		222.14	INTRSECTN		L	C ST	CT		N																				
230.38		222.19	INTRSECTN		R	S C ST	CT		Y																				
230.40		222.21	INTRSECTN		L	D ST	CT		N																				
230.47		222.28	INTRSECTN		R	S CRESTON AVE	CT		Y																				
			INTRSECTN		L	CRESTON AVE NE	CT		Y																				
230.56		222.37	INTRSECTN		L	E ST	CT		Y																				
230.57		222.38	INTRSECTN		R	S E ST	CT		Y																				
230.58		222.39								1	1						8A	22A	8A		22	3	01	0295	R1	35	R	B	*
230.64		222.45	END ST	I		WATSON ST				1	1						8A	22A	8A		22	3	01	0295	R1	35	R	B	$
			INTRSECTN		R	S F ST	CT		Y																				
			INTRSECTN		L	F ST	CT		Y																				
230.70		222.51	LEAVE CITY			CRESTON				1	1						8A	22A	8A		22	3	01	$$$$	R1	60	R	$	
230.73		222.54	MISC FEATR		L	SGN ENT CRESTON																							
231.00		222.81	MP MARKER		R	231																							
231.16		222.97	INTRSECTN		R	CHIPSITE RD	CO		N																				
			INTRSECTN		L	REDWINE CANYON RD	CO		N																				
232.00		223.81	MP MARKER		R	232																							
232.19		224.00	INTRSECTN		R	CHIPSITE RD	CO		N																				
232.31		224.12	INTRSECTN		L	MILES CRESTON RD	CO		N																				

SR 002 MAINLINE U.S. ROUTE - USSH COUNTY LINCOLN DOT DISTRICT 6

SRMP	B	ARM	FEATURE	DIRECTION TO INVENTORY / LEFT/RIGHT INDICATOR	DESCRIPTION	BRIDGE/UXING/XROAD OW	TC	L	NBR LNS D	I	DECREAS/DIV LFT SHD W/S	RDY W/S	RHT SHD W/S	MEDIAN WD/S	BR	INCRES/UNDI LFT SHD W/S	RDY W/S	RHT SHD W/S	SPC USE LNS WID	TOT RDY WID	MTCE A	SE	CITY NBR	ST FC	LEGAL SPEED D	IB	T R	P K	S T
232.33		224.14							1	1						8A	22A	8A		22	3	01		R1		60	R		
232.41		224.22	INTRSECTN	R	PVT RD	PV		N	1	1						5A	22A	5A		22	3	01		R1		60	R		
233.01		224.82	MP MARKER	R	233																								
234.01		225.82	MP MARKER	R	234																								
234.19		226.00	INTRSECTN	R	HOUGER RD	CO		N																					
234.31		226.12	INTRSECTN	R	TRACY RD	CO		N																					
235.01		226.82	MP MARKER	R	235																								
235.97		227.78	MP MARKER	R	236																								
237.01		228.82	MP MARKER	R	237																								
237.71		229.52	INTRSECTN	B	TELFORD RD	CO		N																					
237.99		229.80	ENT/EXIT	R	REST AREA	ST		Y																					
238.01		229.82	MP MARKER	R	238																								
238.11		229.92	ENT/EXIT	R	REST AREA	ST		Y																					
239.00		230.81	MP MARKER	R	239																								
240.00		231.81	MP MARKER	R	240																								
240.77		232.58							1	1						7A	24A	7A		24	3	01		R1		60	R		
241.00		232.81	MP MARKER	R	241																								
242.00		233.81	MP MARKER	R	242																								
242.15		233.96	INTRSECTN	R	FICTENBERG RD	CO		N																					
242.21		234.02	INTRSECTN	L	SAM KNACK RD	CO		N																					
242.99		234.80	MP MARKER	R	243																								
243.70		235.51	INTRSECTN	R	FICTENBERG RD	CO		N																					
243.99		235.80	MP MARKER	R	244																								
244.47		236.28	INTRSECTN	L	STERETT RD	CO		N																					
244.99		236.80	MP MARKER	R	245																								
245.41		237.22	INTRSECTN	R	ROCKLYN RD	CO		Y																					
245.98		237.79	MP MARKER	R	246																								
246.41		238.22	INTRSECTN	L	SEVEN MILE RD	CO		N																					
246.96		238.77	ENT/EXIT	L	TRANSFER STATION	CO		N																					
247.00		238.81	MP MARKER	R	247																								
247.41		239.22	INTRSECTN	L	FITZPATRICK RD	CO		N																					
247.95		239.76	INTRSECTN	R	MT VIEW CEMETERY RD	CO		N																					
248.01		239.82	MP MARKER	R	248																								
248.98		240.79	MP MARKER	R	249																								
249.49		241.30	INTRSECTN	R	RAMBO RD	CO		N																					
			INTRSECTN	L	LEFFEL RD	CO		N																					
249.73		241.54	INTRSECTN	R	MAIN ST RD	CO		N																					

INTERSECTION DETAIL

SRMP	B	ARM	TURN LANES L NEAR LGT	WD	R NEAR LGT	WD	L FAR LGT	WD	R FAR LGT	WD	ACCELERATION LANES LEFT LGT	WD	L-CNTR LGT	WD	R-CNTR LGT	WD	RIGHT LGT	WD
238.11		229.92					.03	12										

SR 002 MAINLINE U.S. ROUTE - USSH COUNTY LINCOLN DOT DISTRICT 6

SRMP	B	ARM	FEATURE	D	LR	DESCRIPTION	BRIDGE/UXING/XROAD OW	TC	L	NBR LNS D	I	DECREAS/DIV LFT SHD W/S	RDY W/S	RHT SHD W/S	MEDIAN WD/S	BR	INCRES/UNDI LFT SHD W/S	RDY W/S	RHT SHD W/S	SPC USE LNS WID	TOT RDY WID	MTCE A	SE	CITY NBR	ST FC	LEGAL SPEED D	IB	T R	P K	S T
250.00		241.81	MP MARKER		R	250				1	1						7A	24A	7A		24	3	01		R1	60	R			
250.46		242.27	MISC FEATR		R	SGN ENT DAVENPORT																								
250.50		242.31	TRAF RCDR	B		R064 7																								
250.53		242.34	INTRSECTN		L	GUNNING RD	CO		N																					
250.54		242.35	ENTER CITY			DAVENPORT				1	1						7A	24A	10A		24	3	01	0310	R1	30	R	B		
250.64		242.45	BEG ST	I		MORGAN ST				1	1						7A	24A	10A		24	3	01	0310	R1	30	R	B	*	
			INTRSECTN		B	FOURTEENTH ST	CT		Y																					
250.70		242.51	INTRSECTN		B	THIRTEENTH ST	CT		Y	1	1						11A	41A	$$C		41	3	01	0310	R1	30	R	B	*	
250.76		242.57	INTRSECTN		R	SR 28	ST	AF	Y	1	1						10A	30A	10A		30	3	01	0310	R1	30	R	B	*	
			INTRSECTN		L	TWELFTH ST	CT	AF	Y																					
250.81		242.62	INTRSECTN		B	ELEVENTH ST	CT		Y	1	1						10A	40A	$$C		40	3	01	0310	R1	30	R	B	*	
250.89		242.70	INTRSECTN		B	TENTH ST	CT		Y	1	1						$$C	76A	C		76	3	01	0310	R1	30	R	B	*	
250.95		242.76	INTRSECTN		B	NINTH ST	CT		Y																					
251.00		242.81	BEG BRIDGE	B		COTTONWOOD CREEK	ST																							
						BRDG NUM 002/513																								
251.01		242.82	END BRIDGE	B		COTTONWOOD CREEK																								
			INTRSECTN		B	EIGHTH ST	CT		Y																					
251.07		242.88	INTRSECTN		B	SEVENTH ST	CT		Y																					
251.13		242.94	INTRSECTN		B	SIXTH ST	CT		Y																					
251.19		243.00	INTRSECTN		L	FIFTH ST	CT		Y																					
251.21		243.02	INTRSECTN		R	HARKER ST	CT		Y																					
251.23		243.04	INTRSECTN		L	FOURTH ST	CT		Y	1	1						10A	24A	10A		24	3	01	0310	R1	30	R	B	*	
251.37		243.18	INTRSECTN		B	THIRD ST	CT		Y																					
251.43		243.24	END ST	I		MORGAN ST				1	1						10A	24A	10A		24	3	01	0310	R1	30	R	B	$	
			INTRSECTN		B	SECOND ST	CT		Y																					
251.49		243.30	INTRSECTN		B	FIRST ST	CT		N																					
251.55		243.36	LEAVE CITY			DAVENPORT				1	1						10A	24A	10A		24	3	01	$$$$	R1	55	R	$		
			INTRSECTN		L	SR 25	ST		Y																					
251.59		243.40	MISC FEATR		L	SGN ENT DAVENPORT																								
251.65		243.46	BEG BRIDGE	B		COTTONWOOD CREEK	ST																							
						BRDG NUM 002/515C																								
251.66		243.47	END BRIDGE	B		COTTONWOOD CREEK																								
251.81		243.62	RR XING	B		NUM 66023R STRUCTURE				1	1						$$C	28A	$$C		28	3	01		R1	55	R			
			BEG BRIDGE	B		BN RR	ST																							
						BRDG NUM 002/516																								
251.85		243.66								1	1						C	28A	C		28	3	01		R1	60	R			
251.86		243.67	END BRIDGE	B		BN RR				1	1						10A	24A	10A		24	3	01		R1	60	R			

INTERSECTION DETAIL

SRMP	B	ARM	TURN LANES L NEAR LGT	WD	R NEAR LGT	WD	L FAR LGT	WD	R FAR LGT	WD	ACCELERATION LANES LEFT LGT	WD	L-CNTR LGT	WD	R-CNTR LGT	WD	RIGHT LGT	WD
251.55		243.36	.03	12														

SR 002 MAINLINE U.S. ROUTE - USSH COUNTY LINCOLN DOT DISTRICT 6

SRMP	B	ARM	FEATURE	D	LR	DESCRIPTION	BRIDGE/UXING/XROAD OW	TC	L	NBR LNS D	I	DECREAS/DIV LFT SHD W/S	RDY W/S	RHT SHD W/S	MEDIAN WD/S	BR	INCRES/UNDI LFT SHD W/S	RDY W/S	RHT SHD W/S	SPC USE LNS WID	TOT RDY WID	MTCE A	SE	CITY NBR	ST FC	LEGAL SPEED D	IB	T R	P K	S T
251.99		243.80	MP MARKER		R	252				1	1						10A	24A	10A		24	3	01		R1	60	R		
252.99		244.80	MP MARKER		R	253																							
253.59		245.40	INTRSECTN		B	OEHLWEIN RD		CO		N																			
253.97		245.78	MP MARKER		R	254																							
255.00		246.81	MP MARKER		R	255																							
255.58		247.39	INTRSECTN		R	ZIEMER RD		CO		N																			
			INTRSECTN		L	CO RD		CO		N																			
256.00		247.81	MP MARKER		R	256																							
256.58		248.39	INTRSECTN		B	JANETT RD		CO		N																			
257.00		248.81	MP MARKER		R	257																							
257.60		249.41	INTRSECTN		B	BENNETT RD		CO		N																			
258.00		249.81	MP MARKER		R	258																							
258.60		250.41	INTRSECTN		L	VIRGIL RD		CO		N																			
259.00		250.81	MP MARKER		R	259																							
260.00		251.81	MP MARKER		R	260																							
260.53		252.34	INTRSECTN		R	ALEXANDER RD		CO		N																			
261.01		252.82	MP MARKER		R	261																							
261.09		252.90	INTRSECTN		L	SPRINKLE RD		CO		Y																			
			INTRSECTN		R	SR 231		ST		Y																			
261.92		253.73	ENT/EXIT		L	WEIGH STATION		ST		Y																			
261.98		253.79	WEIGH STA		L	NUMBER 60																							
262.03		253.84	ENT/EXIT		L	WEIGH STATION		ST		Y																			
262.04		253.85	MP MARKER		R	262																							
262.13		253.94	INTRSECTN		B	SUNSET HWY RD		CO		N																			
262.91		254.72	INTRSECTN		R	SUNSET HWY RD		CO		N																			
			INTRSECTN		L	RIFFE RD		CO		N																			
263.00		254.81	MP MARKER		R	263																							
263.44		255.25	ENTER CITY			REARDAN				1	1						10A	24A	10A		24	3	01	1060	R1	30	R	B	
			MISC FEATR		R	SGN ENT REARDAN																							
263.45		255.26								1	1						10A	32A	$$C		32	3	01	1060	R1	30	R	B	
263.72		255.53	BEG ST	I		BROADWAY AVE				1	1						10A	48A	C		48	3	01	1060	R1	30	R	B	*
			INTRSECTN		B	MAPLE ST		CT		Y																			
263.77		255.58	INTRSECTN		B	OAK ST		CT		Y	1	1					$$C	71A	C		71	3	01	1060	R1	30	R	B	*
263.83		255.64	INTRSECTN		B	LAKE ST		CT		Y																			
263.90		255.71	INTRSECTN		B	LAUREL ST		CT		Y																			

INTERSECTION DETAIL

SRMP	B	ARM	TURN LANES L NEAR LGT	WD	R NEAR LGT	WD	L FAR LGT	WD	R FAR LGT	WD	ACCELERATION LANES LEFT LGT	WD	L-CNTR LGT	WD	R-CNTR LGT	WD	RIGHT LGT	WD
261.09		252.90	.04	12			.05	12										
261.92		253.73	.03	12							.10	12						
262.03		253.84							.05	12								

SR 002 MAINLINE U.S. ROUTE - USSH COUNTY LINCOLN DOT DISTRICT 6

SRMP	B	ARM	FEATURE	D	LR	DESCRIPTION	BRIDGE/UXING/XROAD OW	TC	L	NBR LNS D	I	DECREAS/DIV LFT SHD W/S	RDY W/S	RHT SHD W/S	MEDIAN WD/S	BR	INCRES/UNDI LFT SHD W/S	RDY W/S	RHT SHD W/S	SPC USE LNS WID	TOT RDY WID	MTCE A	SE	CITY NBR	ST FC	LEGAL SPEED D	IB	T R	P K	S T
263.93		255.74								1	1						C	71A	C		71	3	01	1060	R1	30	R	B	*
263.97		255.78	INTRSECTN		R	ASPEN ST	CT		Y																				
			INTRSECTN		L	SR 231	ST		Y																				
264.03		255.84	INTRSECTN		B	BIRCH ST	CT		Y																				
264.10		255.91	INTRSECTN		B	CEDAR ST	CT		Y	1	1						7A	48A	C		48	3	01	1060	R1	30	R	B	*
264.18		255.99	INTRSECTN		B	CENTRAL ST	CT		Y	1	1						7A	24A	7A		24	3	01	1060	R1	30	R	B	*
264.25		256.06	INTRSECTN		B	ELM ST	CT		Y	1	1						7A	24A	10A		24	3	01	1060	R1	30	R	B	*
264.33		256.14	INTRSECTN		R	FERN ST	CT		Y																				
264.39		256.20	END ST	I		BROADWAY AVE				1	1						7A	24A	10A		24	3	01	1060	R1	30	R	B	$
			INTRSECTN		R	GREEN ST	CT		Y																				
			MISC FEATR		L	SGN ENT REARDAN																							
264.42		256.23	LEAVE CITY			REARDAN				1	1						7A	24A	10A		24	3	01	$$$$	R1	60	R	$	
264.43		256.24	INTRSECTN		R	BROMMER RD	CO		N																				
264.44		256.25								1	1						7A	24A	7A		24	3	01		R1	60	R		
264.66		256.47	INTRSECTN		L	BISSON RD	CO		N																				
264.69		256.50	INTRSECTN		R	KRUPKE RD	CO		N																				
264.99		256.80	MP MARKER		R	265																							
265.76		257.57	INTRSECTN		L	TRAMM RD	CO		N																				
			INTRSECTN		R	WAUKON RD	CO		N																				
265.98		257.79	MP MARKER		R	266																							
266.14		257.95	BEG BRIDGE	B		STEVENS CREEK	ST			1	1						$$C	36A	$$C		36	3	01		R1	60	R		
						BRDG NUM 002/524																							
266.15		257.96	END BRIDGE	B		STEVENS CREEK				1	1						7A	24A	7A		24	3	01		R1	60	R		
266.69		258.50	INTRSECTN		R	ALEXANDER RD	CO		N																				
266.76		258.57	INTRSECTN		L	SPOKANE COUNTY RD	CO		N																				
266.84		258.65	MISC FEATR		L	SGN ENT LINCOLN COUNTY																							
266.85		258.66	INTRSECTN		R	CARSTENS RD	CO		N																				
266.86		258.67	END CTLSEC			CONTROL SECTION 2202																							
			LEAVE CO			LINCOLN																							

INTERSECTION DETAIL

SRMP	B	ARM	TURN LANES L NEAR LGT	WD	R NEAR LGT	WD	L FAR LGT	WD	R FAR LGT	WD	ACCELERATION LANES LEFT-- LGT	WD	L-CNTR LGT	WD	R-CNTR LGT	WD	RIGHT- LGT	WD
263.97		255.78	.03	11			.03	11										

SR 002 MAINLINE U.S. ROUTE - USSH COUNTY SPOKANE DOT DISTRICT 6

SRMP	B	ARM	FEATURE	D	LR	DESCRIPTION	BRIDGE/UXING/XROAD OW	TC	L	NBR LNS D	I	DECREAS/DIV LFT SHD W/S	RDY W/S	RHT SHD W/S	MEDIAN WD/S	BR	INCRES/UNDI LFT SHD W/S	RDY W/S	RHT SHD W/S	SPC USE LNS WID	TOT RDY WID	MTCE A	SE	CITY NBR	ST FC	LEGAL SPEED D	IB	T R	P K	S T
266.86		258.67	ENTER CO			SPOKANE				1	1						7A	24A	7A		24	3	01		R1		60	R		
			BEG CTLSEC			CONTROL SECTION 3206																								
			MISC FEATR	R		SGN ENT SPOKANE COUNTY																								
266.96		258.77	MP MARKER	R		267																								
267.00		258.81								1	1						7A	24A	7A		24	1	01		R1		60	R		
267.21		259.02	BEG BRIDGE	B		STEVENS CREEK	ST			1	1						$$C	36A	$$C		36	1	01		R1		60	R		
						BRDG NUM 002/601																								
267.22		259.03	END BRIDGE	B		STEVENS CREEK				1	1						7A	24A	7A		24	1	01		R1		60	R		
267.36		259.17	BEG BRIDGE	B		STEVENS CREEK	ST			1	1						$$C	36A	$$C		36	1	01		R1		60	R		
						BRDG NUM 002/602																								
267.37		259.18	END BRIDGE	B		STEVENS CREEK				1	1						7A	24A	7A		24	1	01		R1		60	R		
268.01		259.82	MP MARKER	R		268																								
268.07		259.88	INTRSECTN	R		STROUP RD	CO		N																					
			INTRSECTN	L		SUMMER RD	CO		N																					
268.59		260.40	INTRSECTN	R		SUNSET RD	CO		N																					
268.97		260.78	MP MARKER	R		269																								
269.16		260.97	INTRSECTN	B		COULEE-HITE RD	CO		Y																					
269.98		261.79	MP MARKER	R		270																								
270.76		262.57								1	1						8A	24A	8A		24	1	01		R1		60	R		
270.90		262.71	RR XING	B		NUM 66345E STRUCTURE				1	1						$$W	40P	$$W		40	1	01		R1		60	R		
			BEG BRIDGE	B		BN RR	ST																							
						BRDG NUM 002/604																								
270.92		262.73	END BRIDGE	B		BN RR				1	1						8A	24A	8A		24	1	01		R1		60	R		
270.99		262.80	MP MARKER	R		271																								
271.02		262.83								1	1						7A	24A	7A		24	1	01		R1		60	R		
271.17		262.98	INTRSECTN	L		WOOD RD	CO		Y																					
			INTRSECTN	R		ESPANOLA RD	CO		Y																					
271.99		263.80	MP MARKER	R		272																								
272.04		263.85	MISC FEATR	R		SGN ENT DEEP CR COMMUNTY																								
272.16		263.97	INTRSECTN	L		RITCHEY RD	CO		N																					
272.23		264.04	INTRSECTN	L		CENTRAL RD	CO		Y																					
272.28		264.09	INTRSECTN	R		RITCHEY RD	CO		N																					
272.36		264.17	MISC FEATR	L		SGN ENT DEEP CR COMMUNTY																								
272.41		264.22	BEG BRIDGE	B		DEEP CREEK	ST			1	1						$$C	26A	$$C		26	1	01		R1		60	R		
						BRDG NUM 002/606																								
272.44		264.25	END BRIDGE	B		DEEP CREEK				1	1						7A	24A	7A		24	1	01		R1		60	R		
272.56		264.37	INTRSECTN	L		DEEP CREEK RD	CO		N																					
272.61		264.42	BEG SU LN	R		CLIMBING		11A		1	1						8A	24A	4A	11	35	1	01		R1		60	R		
273.00		264.81								1	1						8A	24A	4A	11	35	1	01		R1		55	R		
273.03		264.84	INTRSECTN	L		CO RD	CO		N																					
273.04		264.85	MP MARKER	R		273																								
273.18		264.99	INTRSECTN	B		BROOKS RD	CO		Y																					

INTERSECTION DETAIL

SRMP	B	ARM	TURN LANES L NEAR LGT	WD	R NEAR LGT	WD	L FAR LGT	WD	R FAR LGT	WD	ACCELERATION LANES LEFT-- LGT	WD	L-CNTR LGT	WD	R-CNTR LGT	WD	RIGHT- LGT	WD
273.18		264.99	.04	15			.04	15										

SR 002 MAINLINE U.S. ROUTE - USSH COUNTY SPOKANE DOT DISTRICT 6

SRMP	B	ARM	FEATURE	D	LR	DESCRIPTION	BRIDGE/UXING/XROAD OW	TC	L	NBR LNS D	I	DECREAS/DIV LFT SHD W/S	RDY W/S	RHT SHD W/S	MEDIAN WD/S	BR	INCRES/UNDI LFT SHD W/S	RDY W/S	RHT SHD W/S	SPC USE LNS WID	TOT RDY WID	MTCE A	SE	CITY NBR	ST FC	LEGAL SPEED D	IB	T R	P K	S T
273.19		265.00								1	1						8A	24A	4A	11	35	1	01		R1	55	R			
273.39		265.20	END SU LN		R	CLIMBING 11A				1	1						8A	24A	8A	$$$	24	1	01		R1	55	R			
274.00		265.81	MP MARKER		R	274																								
274.20		266.01	INTRSECTN		L	CHRISTENSEN RD	CO		Y	1	1						8A	24A	8A		24	1	01		R1	55	L			
			INTRSECTN		R	GRAHAM RD	CO		Y																					
275.00		266.81	MP MARKER		R	275				1	1						8A	24A	4A		24	1	01		R1	55	L			
275.10		266.91	UXING	B		BN RR	ST																							
						BRDG NUM 002/608																								
			RR XING	B		NUM 58639U STRUCTURE																								
275.21		267.02	INTRSECTN		L	DOVER RD	CO		Y	1	1	8A	12A		30A	UP	$$$	12A	8A		24	1	01		R1	55	L			
275.31		267.12								1	2	8A	12A		30A	UP		24A	8A		36	1	01		R1	55	L			
275.33		267.14	INTRSECTN		R	FAIRCHILD AIR FORCE BASE	MY	SG	Y	1	2	8A	12A		9A	UP		24A	8A		36	1	01		R1	55	L			
275.35		267.16	WYE CONN		R	FAIRCHILD AFB	MY		Y																					
275.70		267.51								2	2	9A	24A		21A	UP		24A	9A		48	1	01		R1	55	L			
275.97		267.78	MP MARKER		B	276																								
276.22		268.03	INTRSECTN		B	RAMBO RD	CO		Y																					
276.61		268.42	INTRSECTN		B	FAIRVIEW HEIGHTS RD	CO		N																					
277.00		268.81	MP MARKER		B	277																								
277.22		269.03	ENTER CITY			AIRWAY HEIGHTS				2	2	$$$	$$$		$$$$	$$		C	56A	$$C	14	70	1	01	0010	R1	40	L	B	
			BEG SU LN		C	TWO WAY TURN 14A																								
			INTRSECTN		B	CRAIG RD	CT		Y																					
277.23		269.04	MISC FEATR		R	SGN ENT AIRWAY HEIGHTS																								
277.35		269.16	INTRSECTN		L	LOFFLER ST	CT		Y																					
277.47		269.28	INTRSECTN		L	WEST ST	CT		Y																					
			INTRSECTN		R	ALBERT ST	CT		Y																					
277.60		269.41	INTRSECTN		L	ZIEGLER ST	CT		Y																					
277.73		269.54	INTRSECTN		B	LUNDSTROM ST	CT		Y																					
277.85		269.66	INTRSECTN		B	KING ST	CT		Y																					
277.92		269.73	END SU LN		C	TWO WAY TURN 14A				2	2							C	70A	C	$$$	70	1	01	0010	R1	40	L	B	
277.98		269.79	INTRSECTN		B	LAWSON ST	CT	SG	Y																					
278.01		269.82	MP MARKER		R	278																								
278.03		269.84	BEG SU LN		C	TWO WAY TURN 14A				2	2							C	56A	C	14	70	1	01	0010	R1	40	L	B	

INTERSECTION DETAIL

SRMP	B	ARM	L NEAR LGT	L NEAR WD	R NEAR LGT	R NEAR WD	L FAR LGT	L FAR WD	R FAR LGT	R FAR WD	LEFT LGT	LEFT WD	L-CNTR LGT	L-CNTR WD	R-CNTR LGT	R-CNTR WD	RIGHT LGT	RIGHT WD
			TURN LANES								ACCELERATION LANES							
274.20		266.01	.04	15			.04	15										
275.33		267.14					.37	24										
275.35		267.16															.14	12
276.22		268.03	.03	11													.02	11
277.22		269.03			.02	12												
277.98		269.79	.03	14			.03	14										

SR 002 MAINLINE U.S. ROUTE - USSH COUNTY SPOKANE DOT DISTRICT 6

SRMP	B	ARM	FEATURE	DIRECTION TO INVENTORY / LEFT/RIGHT INDICATOR	LR	DESCRIPTION	BRIDGE/UXING/XROAD OW	TC	L	NBR LNS D	I	DECREAS/DIV LFT SHD W/S	RDY W/S	RHT SHD W/S	MEDIAN-WD/S	BR	INCRES/UNDI LFT SHD W/S	RDY W/S	RHT SHD W/S	SPC USE LNS WID	TOT RDY WID	MTCE A	SE	CITY NBR	ST FC	LEGAL SPEED D	IB	T R	P K	S T
278.10		269.91	INTRSECTN	B	CAMPBELL ST	CT		Y	2	2							C	56A	C	14	70	1	01	0010	R1	40	L	B	
278.21		270.02	INTRSECTN	L	RUSSELL ST	CT		Y	2	2							18A	48A	8A	14	62	1	01	0010	R1	40	L	B	
278.22		270.03	INTRSECTN	R	RUSSELL ST	CT		Y	2	2							18A	48A	8A	14	62	1	01	0010	R1	45	L	B	
278.37		270.18	END SU LN	C	TWO WAY TURN 14A				2	2		9A	24A		23A	UP	$$$	24A	9A	$$$	48	1	01	0010	R1	45	L	B	
278.41		270.22	EXIT TO	R	BUSINESS	PV		N																						
278.43		270.24	ENT FROM	R	BUSINESS	PV		N																						
278.47		270.28	INTRSECTN	R	GARFIELD RD	CT		Y																						
			INTRSECTN	L	AIRWAY BUSINESS CENTRE	CT		Y																						
278.48		270.29	WYE CONN	L	BUSINESS CENTRE	CT		Y																						
278.61		270.42							2	2		9A	24A		23A	UP		24A	9A		48	1	01	0010	R1	55	L	B	
278.72		270.53	INTRSECTN	R	LYONS RD	CT		Y																						
278.98		270.79	INTRSECTN	R	HAYDEN RD	CT		Y																						
278.99		270.80	MP MARKER	B	279																									
279.22		271.03	LEAVE CITY		AIRWAY HEIGHTS				2	2		9A	24A		23A	UP		24A	9A		48	1	01	$$$$	R1	55	L	$	
			MISC FEATR	L	SGN ENT AIRWAY HEIGHTS																									
279.23		271.04	INTRSECTN	B	HAYFORD RD	CO	SG	Y																						
279.24		271.05							2	2		9A	24A		23A	UP		24A	9A		48	1	01		U1	55	L		
279.48		271.29	INTRSECTN	R	HAZELWOOD DR	CO		Y																						
279.92		271.73	INTRSECTN	R	LUCAS DR	CO		N																						
280.00		271.81	MP MARKER	B	280																									
280.22		272.03	INTRSECTN	B	FLINT RD	CO		Y																						
281.00		272.81	MP MARKER	B	281																									
281.22		273.03	INTRSECTN	R	SPOTTED RD	CO		Y	2	2		8A	24A		22A	UP		24A	9A		48	1	01		U1	55	L		
281.50		273.31	INTRSECTN	L	RUSSELL RD	CO		Y	2	2		4A	24A		7A	UP		24A	7A		48	1	01		U1	55	R		
281.64		273.45	INTRSECTN	L	SUNSET FRONTAGE RD	CO		N																						
281.70		273.51	ON RAMP	L	SUNSET RD	ST		Y																						
281.73		273.54							2	2		5A	24A	4A	21S	DE	4A	24A	9A		48	1	01		U1	55	R		
281.75		273.56	OFF RAMP	R	AIRPORT WAY	ST		Y																						
281.85		273.66	MISC FEATR	L	GORE (S128170)																									
281.86		273.67	MISC FEATR	R	GORE (P128175)																									
281.89		273.70							2	2		9A	24A	4A	41S	DE	4A	24A	9A		48	1	01		U1	55	R		
282.00		273.81	MP MARKER	B	282																									

INTERSECTION DETAIL

SRMP	B	ARM	TURN LANES L NEAR LGT WD	R NEAR LGT WD	L FAR LGT WD	R FAR LGT WD	ACCELERATION LANES LEFT-- LGT WD	L-CNTR LGT WD	R-CNTR LGT WD	RIGHT- LGT WD
278.41		270.22		.05 12						
278.47		270.28	.04 12		.05 12					
278.48		270.29				.06 11				
279.23		271.04	.05 12		.03 12					
280.22		272.03	.04 12		.05 12					
281.22		273.03		.03 12	.05 12					

SR 002 MAINLINE U.S. ROUTE - USSH COUNTY SPOKANE DOT DISTRICT 6

SRMP	B	ARM	FEATURE	D	LR	DESCRIPTION	BRIDGE/UXING/XROAD OW	TC	L	NBR LNS D	I	DECREAS/DIV LFT SHD W/S	RDY W/S	RHT SHD W/S	MEDIAN WD/S	BR	INCRES/UNDI LFT SHD W/S	RDY W/S	RHT SHD W/S	SPC USE LNS WID	TOT RDY WID	MTCE A	SE	CITY NBR	ST FC	LEGAL SPEED D	IB	T R	P K	S T
282.03		273.84	BEG BRIDGE	I		AIRPORT RD	ST			2	2	$$C	38P	$$C	41O	$$	$$C	38P	$$C		76	1	01		U1	55	R			
						BRDG NUM 002/614S																								
			BEG BRIDGE	D		AIRPORT RD	ST																							
						BRDG NUM 002/614N																								
282.06		273.87	END BRIDGE	I		AIRPORT RD				2	2	9A	24A	4A	41S	DE	4A	24A	10A		48	1	01		U1	55	R			
			END BRIDGE	D		AIRPORT RD																								
282.16		273.97	BEG BRIDGE	I		E AIRPORT DR	ST			2	2	$$C	38P	$$C	41O	$$	$$C	38P	$$C		76	1	01		U1	55	R			
						BRDG NUM 002/615S																								
			BEG BRIDGE	D		E AIRPORT DR	ST																							
						BRDG NUM 002/615N																								
282.18		273.99	END BRIDGE	I		E AIRPORT DR				2	2	9A	24A	4A	41S	DE	4A	24A	9A		48	1	01		U1	55	R			
			END BRIDGE	D		E AIRPORT DR																								
282.30		274.11	MISC FEATR		R	GORE (Q128257)																								
282.53		274.34	MISC FEATR		L	GORE (R128265)																								
282.57		274.38	ON RAMP		R	AIRPORT WAY	ST		Y																					
282.65		274.46	BEG BRIDGE	I		GEIGER BLVD	ST			2	2	$$C	30P	$$C	41O	$$	$$C	30P	$$C		60	1	01		U1	55	R			
						BRDG NUM 002/616S																								
			OFF RAMP		L	AIRPORT WAY	ST		Y																					
			BEG BRIDGE	D		GEIGER BLVD	ST																							
						BRDG NUM 002/616N																								
282.68		274.49	END BRIDGE	I		GEIGER BLVD				2	2	9A	24A	4A	41S	DE	4A	24A	10A		48	1	01		U1	55	R			
			END BRIDGE	D		GEIGER BLVD																								
283.00		274.81	MP MARKER		R	283																								
283.01		274.82	ON RAMP		L	SR 90	ST		Y																					
283.02		274.83	OFF RAMP		R	SR 90	ST		Y																					
283.05		274.86	MISC FEATR		L	GORE (SR 90 R127825)																								
283.08		274.89								1	2	10A	12A	4A	41S	DE	$$C	30P	$$C		42	1	01		U1	55	R			
283.09		274.90	MISC FEATR		R	GORE (SR 90 S127739)																								
283.17		274.98	BEG BRIDGE	I		SR 90	ST			1	2	$$C	20P	$$C	40O	$$	C	30P	C		50	1	01		U1	55	R			
						BRDG NUM 002/618S																								
			BEG BRIDGE	D		SR 90	ST																							
						BRDG NUM 002/618N																								
283.22		275.03	END BRIDGE	I		SR 90				$	$	$	$$$	$	$$$$		$	$$$	$		$$$	$	$$		$$	$$	$			
			END BRIDGE	D		SR 90																								
			BEG COINCI			SR 090 MP277.73																								
			END CTLSEC			CONTROL SECTION 3206																								
286.87		278.62	ENTER CITY			SPOKANE					3						C	42P	C		42	1	02	1220	U1	30	R	P	*	
			EQUATION			286.81 =286.87																								
			BEG CTLSEC			CONTROL SECTION 3208																								
			BEG ST		I	DIVISION ST																								
			UXING		I	SR 90	ST																							
						BRDG NUM 090/546																								
			MISC FEATR	D		COUPLET - COBROWNE																								

SR 002 MAINLINE U.S. ROUTE - USSH COUNTY SPOKANE DOT DISTRICT 6

SRMP	B	ARM	FEATURE	D	LR	DESCRIPTION	BRIDGE/UXING/XROAD OW	TC	L	NBR LNS D	I	DECREAS/DIV LFT SHD W/S	RDY W/S	RHT SHD W/S	MEDIAN WD/S	BR	INCRES/UNDI LFT SHD W/S	RDY W/S	RHT SHD W/S	SPC USE LNS WID	TOT RDY WID	MTCE A	SE	CITY NBR	ST FC	LEGAL SPEED D	IB	T R	P K	S T
286.87		278.62	END COINCI			SR 090 MP281.32				3								C	42P	C	42	1	02	1220	U1	30	R	P	*
286.89		278.64	ON RAMP		R	SR 90	ST		Y	5								C	60P	C	60	1	02	1220	U1	30	R	P	*
286.93		278.68	INTRSECTN		B	3RD AVE	CT	SG	Y	4								C	62A	C	62	1	02	1220	U1	30	R	P	*
287.00		278.75	INTRSECTN		B	2ND AVE	CT	SG	Y	4								C	62A	C	62	1	02	1220	U1	30	R	B	*
287.04		278.79	INTRSECTN		R	SHORT AVE	CT		Y	3								C	52A	C	52	1	02	1220	U1	30	R	B	*
287.07		278.82	INTRSECTN		B	PACIFIC AVE	CT		Y																				
287.14		278.89	INTRSECTN		R	1ST AVE	CT		Y																				
287.17		278.92	WYE CONN		R	SPRAGUE AVE	CT		Y																				
287.18		278.93	UXING	I		BN RR	ST																						
						BRDG NUM 002/641S																							
287.19		278.94	INTRSECTN		B	SPRAGUE AVE	CT	SG	Y	3								C	56A	C	56	1	02	1220	U1	30	R	L	*
287.20		278.95	WYE CONN		R	SPRAGUE AVE	CT		N																				
287.24		278.99	INTRSECTN		B	RIVERSIDE AVE	CT	SG	Y																				
287.32		279.07	INTRSECTN		L	SR 290	ST	SG	Y	3								C	56A	C	56	1	02	1220	U1	30	R	B	*
			INTRSECTN		R	MAIN AVE	CT	SG	Y																				
287.39		279.14	WYE CONN		L	SPOKANE FALLS BLVD	CT		Y																				
287.40		279.15	INTRSECTN		R	SR 290-TRENT AVE	ST	SG	Y	3								C	50A	C	50	1	02	1220	U1	30	R	P	*
			INTRSECTN		L	SPOKANE FALLS BLVD	CT	SG	Y																				
287.45		279.20	MISC FEATR	D		COUPLET - COBROWNE				3	3							C	90A	C	90	1	02	1220	U1	30	R	P	*
287.47		279.22	INTRSECTN		R	OLIVE AVE	CT		Y	3	3							C	76A	C	76	1	02	1220	U1	30	R	P	*
287.52		279.27	BEG BRIDGE	B		SPOKANE RIVER	ST			3	3							W	76P	W	76	1	02	1220	U1	30	R	P	*
						BRDG NUM 002/644																							
287.60		279.35	END BRIDGE	B		SPOKANE RIVER				2	2							C	76A	C	76	1	02	1220	U1	30	R	P	*
287.66		279.41	END ST	I		DIVISION ST				$	3							C	40A	C	40	1	02	1220	U1	30	R	P	*
			BEG ST	I		RUBY ST																							
			INTRSECTN		B	NORTH RIVER DR	CT	SG	Y																				
			INTRSECTN		L	SR 2 CODIVISN (COUPLET)	ST	SG	Y																				
			MISC FEATR	D		COUPLET - CODIVISN		SG	Y																				
287.83		279.58	INTRSECTN		L	CATALDO AVE	CT		Y	4								C	52A	C	52	1	02	1220	U1	30	R	P	*
287.91		279.66	INTRSECTN		B	DESMET AVE	CT		Y																				
287.98		279.73	INTRSECTN		B	BOONE AVE	CT		Y																				
288.06		279.81	INTRSECTN		B	SHARP AVE	CT	SG	Y																				
288.13		279.88	INTRSECTN		B	SINTO AVE	CT		Y																				
288.21		279.96	INTRSECTN		B	MISSION AVE	CT	SG	Y																				

INTERSECTION DETAIL

SRMP	B	ARM	TURN LANES L NEAR LGT	WD	R NEAR LGT	WD	L FAR LGT	WD	R FAR LGT	WD	ACCELERATION LANES LEFT LGT	WD	L-CNTR LGT	WD	R-CNTR LGT	WD	RIGHT LGT	WD
287.19		278.94	.03	12														
287.39		279.14	.03	12														
287.47		279.22			.05	14												
287.66		279.41	.02	11														

SR 002 MAINLINE U.S. ROUTE - USSH COUNTY SPOKANE DOT DISTRICT 6

SRMP	B	ARM	FEATURE	D	LR	DESCRIPTION	BRIDGE/UXING/XROAD OW	TC	L	NBR LNS D	I	DECREAS/DIV LFT SHD W/S	RDY W/S	RHT SHD W/S	MEDIAN WD/S	BR	INCRES/UNDI LFT SHD W/S	RDY W/S	RHT SHD W/S	SPC USE LNS WID	TOT RDY WID	MTCE A	SE	CITY NBR	ST FC	LEGAL SPEED D	IB	T R	P K	S T
288.28		280.03	INTRSECTN		B	AUGUSTA AVE	CT		Y	4								C	52A	C	52	1	02	1220	U1	30		R	P	*
288.36		280.11	INTRSECTN		B	NORA AVE	CT		Y																					
288.44		280.19	INTRSECTN		B	INDIANA AVE	CT	SG	Y																					
288.51		280.26	INTRSECTN		B	BALDWIN AVE	CT		Y																					
288.59		280.34	INTRSECTN		B	ERMINA AVE	CT		Y																					
288.66		280.41	INTRSECTN		B	MONTGOMERY AVE	CT	SG	Y																					
288.74		280.49	INTRSECTN		L	CARLISLE AVE	CT		Y																					
288.84		280.59	INTRSECTN		B	JACKSON AVE	CT		Y																					
288.92		280.67								3								C	40A	C	40	1	02	1220	U1	30		R	P	*
288.97		280.72	INTRSECTN		B	NORTH FOOTHILLS DR	CT	SG	Y																					
289.12		280.87	INTRSECTN		R	CLEVELAND AVE	CT		Y																					
289.16		280.91								3								C	34A	C	34	1	02	1220	U1	30		R	P	*
289.19B		280.94	BEG EQ			BEGIN BACK																								
289.19		280.98	END ST	I		RUBY ST				3	3	C 34A			11P	CU		$ 34A		C	68	1	02	1220	U1	30		R	P	*
			EQUATION			289.23B=289.19																								
			BEG ST	I		DIVISION ST																								
			INTRSECTN		B	EUCLID AVE	CT		Y																					
			INTRSECTN		L	SR 2 CODIVISN (COUPLET)	ST		Y																					
			MISC FEATR	D		COUPLET - CODIVISN																								
289.25		281.04	INTRSECTN		R	DALTON AVE	CT		Y																					
289.29		281.08	INTRSECTN		R	LIBERTY AVE	CT		Y																					
289.32		281.11	INTRSECTN		L	GRAY CT	CT		Y																					
289.34		281.13	INTRSECTN		R	BRIDGEPORT AVE	CT	SG	Y																					
289.40		281.19	INTRSECTN		L	COURTLAND AVE	CT		Y																					
289.41		281.20	INTRSECTN		R	COURTLAND AVE	CT		Y																					
289.43		281.22	INTRSECTN		L	GLASS AVE	CT		Y																					
289.44		281.23	INTRSECTN		R	GLASS AVE	CT		Y																					
289.50		281.29	INTRSECTN		B	GORDON AVE	CT		Y																					
289.55		281.34	INTRSECTN		R	KIERNAN AVE	CT		Y																					

INTERSECTION DETAIL

SRMP	B	ARM	TURN LANES L NEAR LGT WD	R NEAR LGT WD	L FAR LGT WD	R FAR LGT WD	ACCELERATION LANES LEFT LGT WD	L-CNTR LGT WD	R-CNTR LGT WD	RIGHT LGT WD
288.97		280.72		.05 14						
289.19		280.98	.04 11		.04 11					
289.29		281.08	.04 11							
289.32		281.11	.02 11							
289.34		281.13			.03 11					
289.43		281.22	.02 11							
289.44		281.23			.02 11					
289.50		281.29	.02 11		.03 11					
289.55		281.34			.03 11					

SR 002 MAINLINE U.S. ROUTE - USSH COUNTY SPOKANE DOT DISTRICT 6

SRMP	B	ARM	FEATURE	D	LR	DESCRIPTION	BRIDGE/UXING/XROAD OW	TC	L	NBR LNS D	I	DECREAS/DIV LFT SHD W/S	RDY W/S	RHT SHD W/S	MEDIAN WD/S	BR	INCRES/UNDI LFT SHD W/S	RDY W/S	RHT SHD W/S	SPC USE LNS WID	TOT RDY WID	MTCE A	SE	CITY NBR	ST FC	LEGAL SPEED D	IB	T R	P K	S T
289.60		281.39								3	3	C	34A		11P	CU		34A		C	68	1	02	1220	U1	30	R	P	*
289.61		281.40	INTRSECTN	B		PROVIDENCE AVE	CT		Y																				
289.66		281.45	INTRSECTN	L		GARLAND AVE	CT	SG	Y																				
			INTRSECTN	R		EMPIRE AVE	CT	SG	Y																				
289.67		281.46	WYE CONN	L		GARLAND AVE	CT		Y																				
289.70		281.49	INTRSECTN	R		GARLAND AVE	CT		Y																				
289.75		281.54	INTRSECTN	R		WALTON AVE	CT		Y																				
289.79		281.58	TRAF RCDR	B		R021 0																							
289.81		281.60	INTRSECTN	B		LACROSSE AVE	CT		Y																				
289.87		281.66	INTRSECTN	R		ROCKWELL AVE	CT		Y																				
289.89		281.68	INTRSECTN	L		ROCKWELL AVE	CT		Y																				
289.92		281.71	INTRSECTN	R		RICH AVE	CT		Y																				
289.96		281.75	INTRSECTN	L		LONGFELLOW AVE	CT		Y																				
289.98		281.77	INTRSECTN	R		LONGFELLOW AVE	CT	SG	Y																				
290.04		281.83	INTRSECTN	R		HEROY AVE	CT		Y																				
			ENT/EXIT	L		SHOPPING CENTER	PV		Y																				
290.08		281.87	INTRSECTN	R		PRINCETON AVE	CT		Y	3	4	C	34A		11P	CU		46A		C	80	1	02	1220	U1	30	R	P	*
			ENT/EXIT	L		SHOPPING CENTER	PV		Y																				
290.14		281.93	INTRSECTN	R		HOFFMAN AVE	CT		Y	3	3	C	34A		11P	CU		34A		C	68	1	02	1220	U1	30	R	P	*
290.18		281.97	INTRSECTN	B		WELLESLEY AVE	CT	SG	Y																				

INTERSECTION DETAIL

SRMP	B	ARM	L NEAR LGT	WD	R NEAR LGT	WD	L FAR LGT	WD	R FAR LGT	WD	LEFT LGT	WD	L-CNTR LGT	WD	R-CNTR LGT	WD	RIGHT LGT	WD
			TURN LANES								ACCELERATION LANES							
289.66		281.45	.05	11			.04	11										
289.70		281.49					.03	11										
289.75		281.54					.02	11										
289.81		281.60	.02	11			.03	11										
289.89		281.68	.02	11														
289.96		281.75	.03	11														
289.98		281.77					.02	11										
290.04		281.83	.01	10														
290.08		281.87	.03	11			.02	11										
290.18		281.97	.04	11	.04	12	.05	11										

SR 002 MAINLINE U.S. ROUTE - USSH COUNTY SPOKANE DOT DISTRICT 6

SRMP	B	ARM	FEATURE	D	LR	DESCRIPTION	BRIDGE/UXING/XROAD OW	TC	L	NBR LNS D	I	DECREAS/DIV LFT SHD W/S	RDY W/S	RHT SHD W/S	MEDIAN WD/S	BR	INCRES/UNDI LFT SHD W/S	RDY W/S	RHT SHD W/S	SPC USE LNS WID	TOT RDY WID	MTCE A	SE	CITY NBR	ST FC	LEGAL SPEED D	IB	T R	P K	S T
290.21		282.00								3	4	C	34A		11P	CU		46A	C		80	1	02	1220	U1	30	R	P	*
290.30		282.09	INTRSECTN		L	WABASH AVE	CT		Y																				
			ENT/EXIT		R	SHOPPING CENTER	PV		Y																				
290.38		282.17								3	3	C	34A		11P	CU		34A	C		68	1	02	1220	U1	30	R	P	*
290.43		282.22	INTRSECTN		B	QUEEN AVE	CT	SG	Y																				
290.49		282.28	INTRSECTN		R	CROWN AVE	CT		Y																				
290.56		282.35	INTRSECTN		R	EVERETT AVE	CT		Y																				
290.62		282.41	INTRSECTN		R	SANSON AVE	CT		Y																				
290.68		282.47	INTRSECTN		R	ROWAN AVE	CT	SG	Y																				
290.74		282.53	INTRSECTN		L	NEBRASKA AVE	CT		Y	3	3	C	34A		11P	CU		34A	C		68	1	02	1220	U1	35	R	P	*
290.80		282.59	INTRSECTN		L	JOSEPH AVE	CT		Y																				
290.88		282.67	INTRSECTN		L	COLUMBIA AVE	CT		Y																				
290.93		282.72	INTRSECTN		B	CENTRAL AVE	CT	SG	Y																				

INTERSECTION DETAIL

SRMP	B	ARM	TURN LANES L NEAR LGT	WD	R NEAR LGT	WD	L FAR LGT	WD	R FAR LGT	WD	ACCELERATION LANES LEFT LGT	WD	L-CNTR LGT	WD	R-CNTR LGT	WD	RIGHT LGT	WD
290.30		282.09	.04	11			.05	11										
290.43		282.22	.11	11	.05	12	.10	11										
290.49		282.28					.04	11										
290.56		282.35					.04	11										
290.62		282.41					.02	11										
290.68		282.47					.02	11										
290.74		282.53	.02	11														
290.80		282.59	.02	11														
290.88		282.67	.05	11														
290.93		282.72	.03	11			.04	11										

SR 002 MAINLINE U.S. ROUTE - USSH COUNTY SPOKANE DOT DISTRICT 6

SRMP	B	ARM	FEATURE	D	LR	DESCRIPTION	BRIDGE/UXING/XROAD OW	TC	L	NBR LNS D	I	DECREAS/DIV LFT SHD W/S	RDY W/S	RHT SHD W/S	MEDIAN WD/S	BR	INCRES/UNDI LFT SHD W/S	RDY W/S	RHT SHD W/S	SPC USE LNS	WID	TOT RDY WID	MTCE A	SE	CITY NBR	ST FC	LEGAL SPEED D	IB	T R	P K	S T
290.94		282.73								3	3	C	34A		11P	CU		34A		C		68	1	02	1220	U1		35	R	P	*
291.06		282.85	INTRSECTN	B		DALKE AVE	CT		Y																						
291.12		282.91								3	3	C	34A		11P	CU		34P		C		68	1	02	1220	U1		35	R	P	*
291.15		282.94								3	3	C	34P		11P	CU		34P		C		68	1	02	1220	U1		35	R	P	*
291.18		282.97	INTRSECTN	R		FRANCIS AVE	CT	SG	Y																						
			INTRSECTN	L		SR 291	ST	SG	Y																						
291.21		283.00								3	3	C	34P		11P	CU		34A		C		68	1	02	1220	U1		35	R	P	*
291.25		283.04								3	3	$	$$$		$$$$	$$	C	80A		C		80	1	02	1220	U1		35	R	P	*
291.27		283.06	BEG SU LN	C		TWO WAY TURN			15A	3	3						C	65A		C	15	80	1	02	1220	U1		35	R	P	*
291.30		283.09	END SU LN	C		TWO WAY TURN			15A	3	3						C	80A		C	$$$	80	1	02	1220	U1		35	R	P	*
291.31		283.10	INTRSECTN	L		HOUSTON AVE	CT		Y	3	3						C	85A		C		85	1	02	1220	U1		35	R	P	*
291.33		283.12	BEG SU LN	C		TWO WAY TURN			15A	3	3						C	70A		C	15	85	1	02	1220	U1		35	R	P	*
291.39		283.18	END SU LN	C		TWO WAY TURN			15A	3	3						C	85A		C	$$$	85	1	02	1220	U1		35	R	P	*
291.43		283.22	INTRSECTN	B		LYONS AVE	CT	SG	Y																						
291.47		283.26	BEG SU LN	C		TWO WAY TURN			15A	3	3						C	70A		C	15	85	1	02	1220	U1		35	R	P	*
291.51		283.30	END SU LN	C		TWO WAY TURN			15A	3	3						C	85A		C	$$$	85	1	02	1220	U1		35	R	P	*
291.53		283.32	INTRSECTN	R		WEDGEWOOD AVE	CT		Y																						
291.55		283.34	INTRSECTN	L		WEDGEWOOD AVE	CT		Y																						
291.60		283.39	BEG SU LN	C		TWO WAY TURN			15A	3	3						C	70A		C	15	85	1	02	1220	U1		35	R	P	*
291.67		283.46	END SU LN	C		TWO WAY TURN			15A	3	3						C	85A		C	$$$	85	1	02	1220	U1		35	R	P	*
			INTRSECTN	L		RHODES AVE	CT		Y																						
291.69		283.48	INTRSECTN	R		WEILE AVE	CT		Y																						
291.74		283.53	BEG SU LN	C		TWO WAY TURN			15A	3	3						C	70A		C	15	85	1	02	1220	U1		35	R	P	*
291.82		283.61	END SU LN	C		TWO WAY TURN			15A	3	3						C	85A		C	$$$	85	1	02	1220	U1		35	R	P	*
291.86		283.65	INTRSECTN	B		COZZA DR	CT	SG	Y	3	3						C	85A		C		85	1	02	1220	U1		45	R	P	*
291.94		283.73	BEG SU LN	C		TWO WAY TURN			15A	3	3						C	70A		C	15	85	1	02	1220	U1		45	R	P	*
292.12		283.91	END SU LN	C		TWO WAY TURN			15A	3	3						C	85A		C	$$$	85	1	02	1220	U1		45	R	P	*
292.17		283.96	INTRSECTN	R		LINCOLN RD	CT	SG	Y																						
			INTRSECTN	L		CASCADE WAY	CT	SG	Y																						
292.24		284.03	BEG SU LN	C		TWO WAY TURN			15A	3	3						C	70A		C	15	85	1	02	1220	U1		45	R	P	*

INTERSECTION DETAIL

SRMP	B	ARM	TURN LANES L NEAR LGT	WD	R NEAR LGT	WD	L FAR LGT	WD	R FAR LGT	WD	ACCELERATION LANES LEFT LGT	WD	L-CNTR LGT	WD	R-CNTR LGT	WD	RIGHT LGT	WD
291.06		282.85	.06	11			.04	11	.02	12								
291.18		282.97	.06	11	.05	12	.06	11	.06	12								
291.31		283.10	.02	11														
291.43		283.22	.02	11			.04	11										
291.53		283.32	.02	11			.02	11										
291.69		283.48					.04	11										
291.86		283.65	.04	11			.04	11										
292.17		283.96	.04	11			.04	11										

SR 002 MAINLINE U.S. ROUTE - USSH COUNTY SPOKANE DOT DISTRICT 6

SRMP	B	ARM	FEATURE	D	LR	DESCRIPTION	BRIDGE/UXING/XROAD OW	TC	L	NBR LNS D	I	DECREAS/DIV LFT SHD W/S	RDY W/S	RHT SHD W/S	MEDIAN WD/S	BR	INCRES/UNDI LFT SHD W/S	RDY W/S	RHT SHD W/S	SPC USE LNS WID	TOT RDY WID	MTCE A	SE	CITY NBR	ST FC	LEGAL SPEED D	IB	T R	P K	S T
292.30		284.09								3	3								C	70A	C 15	85	1	02	1220	U1	45	R	P	*
292.45		284.24	END SU LN		C	TWO WAY TURN	15A			3	3								C	85A	C $$$	85	1	02	1220	U1	45	R	P	*
292.67		284.46	INTRSECTN		L	PRICE RD	CT		Y																					
			INTRSECTN		R	MAGNESIUM RD	CT		Y																					
292.72		284.51	BEG SU LN		C	TWO WAY TURN	15A			3	3								C	70A	C 15	85	1	02	1220	U1	45	R	P	*
292.80		284.59	EXIT TO		R	BUSINESS	PV		Y																					
292.81		284.60	END SU LN		C	TWO WAY TURN	15A			3	3								C	72A	C $$$	72	1	02	1220	U1	45	R	P	*
292.82		284.61	ENT FROM		R	BUSINESS	PV		Y																					
292.86		284.65	END ST	I		DIVISION ST				1	1	10A	12A		16A	CU	$	22A	C			34	1	02	1220	U1	45	R	P	$
			INTRSECTN		L	SR 395	ST	SS	Y																					
292.92		284.71	INTRSECTN		R	BUSINESS	PV		Y																					
292.95		284.74	INTRSECTN		L	COUNTRY HOMES BLVD	CT		N	2	2	$$$	$$$		$$$$	$$	C	76A	C			76	1	02	1220	U1	45	R	B	
293.00		284.79	BEG SU LN		C	TWO WAY TURN	12A			2	2						C	64A	C	12		76	1	02	1220	U1	45	R	B	
293.10		284.89	INTRSECTN		R	HOERNER RD	CT		Y																					
293.14		284.93	END SU LN		C	TWO WAY TURN	12A			2	2		C	33A	14A	CU	$	42A	C	$$$		75	1	02	1220	U1	45	R	B	
293.21		285.00	WYE CONN		L	HOLLAND AVE	CT		Y																					
293.23		285.02	INTRSECTN		B	HOLLAND AVE	CT	SG	Y																					
293.25		285.04	WYE CONN		R	HOLLAND AVE	CT		Y	2	3		C	33A	14A	CU		42A	C			75	1	02	1220	U1	45	R	B	
293.36		285.15	WYE CONN		L	WESTVIEW RD	CT		Y																					
293.37		285.16	INTRSECTN		L	WESTVIEW RD	CT		Y																					
293.42		285.21	INTRSECTN		L	BIRCH ST	CT		Y																					
293.44		285.23	ENT/EXIT		R	SHOPPING CENTER	PV		Y																					
293.53		285.32	INTRSECTN		L	GRAVES ST	CT		Y																					
293.57		285.36	ENT/EXIT		B	SHOPPING CENTER	PV	SG	Y																					
293.65		285.44	INTRSECTN		L	ELM ST	CT		Y																					
293.67		285.46	ENT/EXIT		R	SHOPPING CENTER	PV		Y																					
293.75		285.54								2	2		C	33A	14A	CU		42A	C			75	1	02	1220	U1	45	R	B	
293.79		285.58	WYE CONN		L	HAWTHORNE RD	CT		Y																					
293.80		285.59	LEAVE CITY			SPOKANE				2	2		C	33A	14A	CU		42A	C			75	1	02	$$$$	U1	45	R	$	
293.81		285.60	INTRSECTN		B	HAWTHORNE RD	CO	SG	Y	2	2		C	32A	14A	CU		32A	C			64	1	02		U1	45	R		

INTERSECTION DETAIL

SRMP	B	ARM	TURN LANES L NEAR LGT	WD	R NEAR LGT	WD	L FAR LGT	WD	R FAR LGT	WD	ACCELERATION LANES LEFT-- LGT	WD	L-CNTR LGT	WD	R-CNTR LGT	WD	RIGHT- LGT	WD
292.67		284.46	.08	11			.08	11										
292.80		284.59			.04	12												
292.92		284.71					.01	14										
293.23		285.02	.04	12	.07	12	.04	12										
293.37		285.16	.03	12														
293.44		285.23					.03	12					.05	12				
293.53		285.32	.04	12														
293.57		285.36	.03	12			.04	12										
293.81		285.60	.05	12	.06	12	.03	13										

SR 002 MAINLINE U.S. ROUTE - USSH COUNTY SPOKANE DOT DISTRICT 6

SRMP	B	ARM	FEATURE	D	LR	DESCRIPTION	BRIDGE/UXING/XROAD OW	TC	L	NBR LNS D	I	DECREAS/DIV LFT SHD W/S	RDY W/S	RHT SHD W/S	MEDIAN WD/S	BR	INCRES/UNDI LFT SHD W/S	RDY W/S	RHT SHD W/S	SPC USE LNS WID	TOT RDY WID	MTCE A	SE	CITY NBR	ST FC	LEGAL SPEED D	IB	T R	P K	S T
293.82		285.61	WYE CONN		R	HAWTHORNE RD		CO	Y	2	2	C	32A		14A	CU		32A	C		64	1	02		U1	45	R		
293.87		285.66	BEG SU LN		C	TWO WAY TURN	14A			2	2	$	$$$		$$$$	$$	C	64A	C	14	78	1	02		U1	45	R		
293.90		285.69	ENT/EXIT		R	CINEMAS		PV	Y																				
293.94		285.73	INTRSECTN		L	EATON AVE		CO	N																				
293.96		285.75	MP MARKER		R	294																							
294.02		285.81	INTRSECTN		R	CO RD		CO	N																				
294.06		285.85								2	2						8A	56A	C	14	70	1	02		U1	45	R		
294.10		285.89								2	2						8A	56A	C	14	70	1	02		U1	55	R		
294.14		285.93	END SU LN		C	TWO WAY TURN	14A			2	2						8A	56A	C	$$$	56	1	02		U1	55	R		
294.15		285.94	INTRSECTN		R	NEVADA ST		CO	Y	2	2						8A	62A	8A		62	1	02		U1	55	R		
294.20		285.99	BEG SU LN		C	TWO WAY TURN	14A			2	2						8A	48A	8A	14	62	1	02		U1	55	R		
294.59		286.38	END SU LN		C	TWO WAY TURN	14A			2	2						8A	62A	8A	$$$	62	1	02		U1	55	R		
294.63		286.42	INTRSECTN		L	WINCHESTER AVE		CO	Y																				
294.64		286.43	BEG SU LN		C	TWO WAY TURN	14A			2	2						8A	48A	8A	14	62	1	02		U1	55	R		
295.01		286.80	MP MARKER		R	295																							
295.19		286.98	END SU LN		C	TWO WAY TURN	14A			2	2						8A	62A	8A	$$$	62	1	02		U1	55	R		
295.24		287.03	INTRSECTN		L	PITTSBURG RD		CO	Y																				
295.25		287.04	BEG SU LN		C	TWO WAY TURN	14A			2	2						8A	48A	8A	14	62	1	02		U1	55	R		
295.55		287.34	END SU LN		C	TWO WAY TURN	14A			2	2						8A	62A	8A	$$$	62	1	02		U1	55	R		
295.62		287.41	WYE CONN		L	FARWELL RD		CO	Y																				
295.64		287.43	INTRSECTN		B	FARWELL RD		CO	SG Y																				
295.65		287.44	WYE CONN		R	FARWELL RD		CO	Y																				
295.67		287.46	BEG SU LN		C	TWO WAY TURN	14A			2	2						8A	48A	8A	14	62	1	02		U1	55	R		
295.92		287.71	END SU LN		C	TWO WAY TURN	14A			2	2						8A	62A	8A	$$$	62	1	02		U1	55	R		
295.95		287.74	INTRSECTN		B	SHADY SLOPE RD		CO	Y																				
295.98		287.77	BEG SU LN		C	TWO WAY TURN	14A			2	2						8A	48A	8A	14	62	1	02		U1	55	R		
296.00		287.79	MP MARKER		R	296																							
296.10		287.89	INTRSECTN		R	CENTER RD		CO	N																				
296.18		287.97	END SU LN		C	TWO WAY TURN	14A			2	2	8A	24A		8A	UP	$$$	24A	8A	$$$	48	1	02		U1	55	R		
296.57		288.36	BEG SU LN		C	TWO WAY TURN	15A			2	2	$$$	$$$		$$$$	$$	8A	48A	8A	15	63	1	02		U1	55	R		
296.98		288.77	MP MARKER		R	297																							
297.00		288.79	INTRSECTN		L	DEER RD		CO	Y	2	2						$$C	67A	$$C	15	82	1	02		U1	55	R		
297.17		288.96	END SU LN		C	TWO WAY TURN	15A			2	2						C	82A	C	$$$	82	1	02		U1	55	R		

INTERSECTION DETAIL

SRMP	B	ARM	TURN LANES L NEAR LGT	WD	R NEAR LGT	WD	L FAR LGT	WD	R FAR LGT	WD	ACCELERATION LANES LEFT LGT	WD	L-CNTR LGT	WD	R-CNTR LGT	WD	RIGHT LGT	WD
294.15		285.94					.04	14										
294.63		286.42	.03	14														
295.24		287.03	.03	14														
295.64		287.43	.05	14			.03	14										
295.95		287.74	.03	14			.03	14										

SR 002 MAINLINE U.S. ROUTE - USSH COUNTY SPOKANE DOT DISTRICT 6

SRMP	B	ARM	FEATURE	D	LR	DESCRIPTION	BRIDGE/UXING/XROAD OW	TC	L	NBR LNS D	I	DECREAS/DIV LFT SHD W/S	RDY W/S	RHT SHD W/S	MEDIAN WD/S	BR	INCRES/UNDI LFT SHD W/S	RDY W/S	RHT SHD W/S	SPC USE LNS WID	TOT RDY WID	MTCE A	SE	CITY NBR	ST FC	LEGAL SPEED D	IB	T R	P K	S T
297.18		288.97								2	2								C	82A	C		82	1	02		U1		55	R
297.25		289.04	INTRSECTN		R	SR 206	ST	SG	Y																					
			INTRSECTN		L	CO RD	CO	SG	Y																					
297.36		289.15	BEG SU LN		C	TWO WAY TURN 15A				2	2								C	67A	C	15	82	1	02		U1		55	R
297.58		289.37	INTRSECTN		R	WALKER AVE	CO		Y																					
297.73		289.52								2	2								C	67A	C	15	82	1	02		R1		55	R
297.75		289.54	INTRSECTN		B	LANE PARK RD	CO		Y																					
298.01		289.80	MP MARKER		R	298																								
			INTRSECTN		L	MOODY RD	CO		Y																					
298.05		289.84								2	2								C	57A	10A	15	72	1	02		R1		55	R
298.23		290.02	END SU LN		C	TWO WAY TURN 15A				2	2								C	72A	10A	$$$	72	1	02		R1		55	R
298.28		290.07	INTRSECTN		B	DAY-MT SPOKANE RD	CO	SG	Y																					
298.32		290.11	BEG SU LN		C	TWO WAY TURN 15A				2	2								C	58A	10A	15	73	1	02		R1		55	R
298.42		290.21								2	2							10A	48A	10A	15		63	1	02		R1		55	R
298.55		290.34	END SU LN		C	TWO WAY TURN 15A				2	2	10A	24A		15A	UP		$$$	24A	10A	$$$		48	1	02		R1		55	R
298.62		290.41								2	2	10A	24A	4A	20S	DE		4A	24A	10A			48	1	02		R1		55	R
298.79		290.58	INTRSECTN		R	GREENBLUFF RD	CO		N																					
			INTRSECTN		C	MEDIAN XROAD	ST		N																					
298.90		290.69								2	2	10A	24A	4A	20S	DE		4A	24A	10A			48	1	02		R1		60	R
298.95		290.74								2	2	10A	24A	4A	60S	DE		4A	24A	10A			48	1	02		R1		60	R
299.00		290.79	MP MARKER		R	299																								
299.05		290.84	INTRSECTN		C	MEDIAN XROAD	ST		N																					
			INTRSECTN		B	CARNEY RD	CO		N																					
299.65		291.44	BEG BRIDGE	B		LITTLE DEEP CREEK	ST																							
						BRDG NUM 002/653C																								
299.66		291.45	END BRIDGE	B		LITTLE DEEP CREEK																								
299.86		291.65	INTRSECTN		C	MEDIAN XROAD	ST		Y																					
			INTRSECTN		B	COLBERT RD	CO		Y																					
300.02		291.81	MP MARKER		R	300																								
300.13		291.92	UXING	B		BN RR	ST																							
						BRDG NUM 002/655																								
			RR XING	B		NUM 59080M STRUCTURE																								
300.90		292.69	INTRSECTN		B	WOOLARD RD	CO		Y																					

INTERSECTION DETAIL

SRMP	B	ARM	L NEAR LGT	WD	R NEAR LGT	WD	L FAR LGT	WD	R FAR LGT	WD	LEFT-- LGT	WD	L-CNTR LGT	WD	R-CNTR LGT	WD	RIGHT- LGT	WD
			----------TURN LANES----------								------ACCELERATION LANES------							
297.25		289.04	.05	12	.02	12	.05	24	.08	12							.18	12
298.28		290.07	.04	15			.03	15										
298.79		290.58			.11	12	.05	12										
299.05		290.84	.05	12			.04	12										
299.86		291.65	.09	12	.10	12	.05	12										

SR 002 MAINLINE U.S. ROUTE - USSH COUNTY SPOKANE DOT DISTRICT 6

SRMP	B	ARM	FEATURE	D	LR	DESCRIPTION	BRIDGE/XING/XROAD OW	TC	L	NBR LNS D	I	DECREAS/DIV LFT SHD W/S	RDY W/S	RHT SHD W/S	MEDIAN WD/S	BR	INCRES/UNDI LFT SHD W/S	RDY W/S	RHT SHD W/S	SPC USE LNS WID	TOT RDY WID	MTCE A	SE	CITY NBR	ST FC	LEGAL SPEED D	IB	T R	P K	S T
300.90		292.69	INTRSECTN		C	MEDIAN XROAD	ST		Y	2	2	10A	24A	4A	60S	DE	4A	24A	10A		48	1	02		R1		60	R		
301.00		292.79	MP MARKER		R	301																								
301.40		293.19	TRAF RCDR	B		P28 0																								
301.41		293.20	INTRSECTN		L	NORWOOD RD	CO		Y																					
			INTRSECTN		C	MEDIAN XROAD	ST		Y																					
302.00		293.79	MP MARKER		R	302																								
302.30		294.09	INTRSECTN		L	N GLEN RD	CO		Y																					
			INTRSECTN		R	ELK CHATTAROY RD	CO		Y																					
			INTRSECTN		C	MEDIAN XROAD	ST		Y																					
302.46		294.25	ENT FROM		L	WEIGH STATION	ST		Y																					
302.51		294.30	EXIT TO		R	WEIGH STATION	ST		Y																					
302.57		294.36	WEIGH STA		L	NUMBER 66																								
302.64		294.43	EXIT TO		L	WEIGH STATION	ST		Y																					
302.89		294.68	ENT FROM		R	WEIGH STATION	ST		Y																					
303.00		294.79	MP MARKER		R	303																								
303.45		295.24	INTRSECTN		B	JIM HILL RD	CO		Y																					
304.00		295.79	MP MARKER		R	304																								
304.42		296.21	MISC FEATR		R	SGN ENT CHATTEROY																								
304.49		296.28	INTRSECTN		B	CHATTAROY RD	CO		Y																					
			INTRSECTN		C	MEDIAN XROAD	ST		Y																					
304.63		296.42	BEG BRIDGE	D		LITTLE SPOKANE RIVER	ST			2	2	$$W	31P	$$W	60S	DE	4A	24A	10A		55	1	02		R1		60	R		
						BRDG NUM 002/658N																								
304.64		296.43	BEG BRIDGE	I		LITTLE SPOKANE RIVER	ST			2	2	W	31P	W	45O	$$	$$W	38P	$$W		69	1	02		R1		60	R		
						BRDG NUM 002/658S																								
304.66		296.45	END BRIDGE	D		LITTLE SPOKANE RIVER				2	2	10A	24A	4A	60S	DE	W	38P	W		62	1	02		R1		60	R		
304.67		296.46	END BRIDGE	I		LITTLE SPOKANE RIVER				2	2	10A	24A	4A	60S	DE	4A	24A	10A		48	1	02		R1		60	R		
304.97		296.76	INTRSECTN		R	RIVER ESTATES RD	CO		Y																					
			INTRSECTN		L	SCHOLMER RD	CO		Y																					
			INTRSECTN		C	MEDIAN XROAD	ST		Y																					
305.00		296.79	MP MARKER		R	305																								
305.50		297.29	INTRSECTN		B	DENNISON-CHATTAROY RD	CO		Y																					
			INTRSECTN		C	MEDIAN XROAD	ST		Y																					

INTERSECTION DETAIL

SRMP	B	ARM	L NEAR LGT	WD	R NEAR LGT	WD	L FAR LGT	WD	R FAR LGT	WD	LEFT-- LGT	WD	L-CNTR LGT	WD	R-CNTR LGT	WD	RIGHT- LGT	WD
			TURN LANES								ACCELERATION LANES							
300.90		292.69	.05	12			.04	12										
301.41		293.20	.05	12														
302.30		294.09	.05	12	.11	12	.04	12										
303.45		295.24	.02	12			.03	12										
304.49		296.28	.11	12	.03	12	.03	12										
304.97		296.76	.06	12			.05	12										
305.50		297.29	.04	12			.04	12			.08	12						

SR 002 MAINLINE U.S. ROUTE - USSH COUNTY SPOKANE DOT DISTRICT 6

SRMP	B	ARM	FEATURE	D	LR	DESCRIPTION	BRIDGE/UXING/XROAD OW	TC	L	NBR LNS D	I	DECREAS/DIV LFT SHD W/S	RDY W/S	RHT SHD W/S	MEDIAN WD/S	BR	INCRES/UNDI LFT SHD W/S	RDY W/S	RHT SHD W/S	SPC USE LNS WID	TOT RDY WID	MTCE A	SE	CITY NBR	ST FC	LEGAL SPEED D	IB	T R	P K	S T
305.54		297.33								2	2	10A	24A	4A	60S	DE	4A	24A	10A		48	1	02		R1	60	R		
305.96		297.75								1	2	10A	12A	4A	30S	DE	4A	24A	10A		36	1	02		R1	60	R		
306.00		297.79	MP MARKER		R	306																							
306.05		297.84								1	2	$$$	$$$	$$$	$$$$	$$	10A	48A	10A		48	1	02		R1	60	R		
306.17		297.96	INTRSECTN		B	WESTWOOD RD	CO		N																				
306.25		298.04								1	2						10A	36A	10A		36	1	02		R1	60	R		
306.32		298.11								1	1						8A	24A	8A		24	1	02		R1	60	R		
306.51		298.30	INTRSECTN		R	CALISPEL RD	CO		N																				
306.74		298.53	ENT/EXIT		L	BEAR LAKE CO PARK	CO		N																				
307.00		298.79	MP MARKER		R	307																							
307.32		299.11	INTRSECTN		L	FINDLEY RD	CO		N																				
307.99		299.78	INTRSECTN		L	W MORLAND RD	CO		N																				
308.00		299.79	MP MARKER		R	308																							
308.23		300.02	INTRSECTN		R	APEX RD	CO		N																				
308.38		300.17	BEG SU LN		R	CLIMBING 12A				1	1						8A	24A	4A	12	36	1	02		R1	60	R		
309.00		300.79	MP MARKER		R	309																							
309.40		301.19	END SU LN		R	CLIMBING 12A				1	1						8A	24A	8A	$$$	24	1	02		R1	60	R		
			INTRSECTN		B	LAUREL RD	CO		N																				
309.60		301.39								1	1						8A	24A	8A		24	1	02		R1	40	R		
309.75		301.54	BEG SU LN		C	TWO WAY TURN 13A				1	1						8A	24A	8A	13	37	1	02		R1	40	R		
310.00		301.79	MP MARKER		R	310																							
310.04		301.83								1	1						7A	24A	7A	13	37	1	02		R1	40	R		
310.10		301.89	END SU LN		C	TWO WAY TURN 13A				1	1						7A	24A	7A	$$$	24	1	02		R1	40	R		
310.16		301.95	INTRSECTN		R	MILAN RD	CO	SG	Y																				
			INTRSECTN		L	DEER PARK RD	CO	SG	Y																				
310.22		302.01	BEG SU LN		C	TWO WAY TURN 13A				1	1						7A	24A	7A	13	37	1	02		R1	40	R		
310.35		302.14	END SU LN		C	TWO WAY TURN 13A				1	1						7A	24A	7A	$$$	24	1	02		R1	40	R		
310.60		302.39								1	1						7A	24A	7A		24	1	02		R1	60	R		
310.91		302.70	INTRSECTN		L	BAILEY RD	CO		N																				
310.97		302.76	MP MARKER		R	311																							
311.25		303.04	BEG SU LN		L	CLIMBING 12A				1	1						3A	24A	7A	12	36	1	02		R1	60	R		
311.34		303.13	INTRSECTN		L	WEST BRANCH RD	CO		N																				
311.99		303.78	END SU LN		L	CLIMBING 12A				1	1						$$C	48A	$$C	$$$	48	1	02		R1	60	R		
			BEG BRIDGE	B		W LITTLE SPOKANE RIVER	ST																						
						BRDG NUM 002/662																							

INTERSECTION DETAIL

SRMP	B	ARM	TURN LANES L NEAR LGT	WD	R NEAR LGT	WD	L FAR LGT	WD	R FAR LGT	WD	ACCELERATION LANES LEFT LGT	WD	L-CNTR LGT	WD	R-CNTR LGT	WD	RIGHT LGT	WD
306.17		297.96	.05	12	.02	12	.04	12										
306.74		298.53	.03	12														
310.16		301.95	.03	13	.02	12	.03	13	.05	12								

SR 002 MAINLINE U.S. ROUTE - USSH COUNTY SPOKANE DOT DISTRICT 6

SRMP	B	ARM	FEATURE	D	LR	DESCRIPTION	BRIDGE/UXING/XROAD OW	TC	L	NBR LNS D	I	DECREAS/DIV LFT SHD W/S	RDY W/S	RHT SHD W/S	MEDIAN WD/S	BR	INCRES/UNDI LFT SHD W/S	RDY W/S	RHT SHD W/S	SPC USE LNS WID	TOT RDY WID	MTCE A	SE	CITY NBR	ST FC	LEGAL SPEED D	IB	T R	P K	S T
312.01		303.80	END BRIDGE	B		W LITTLE SPOKANE RIVER				1	1						7A	24A	3A		24	1	02		R1	60	R		
			MP MARKER		R	312																								
312.02		303.81	BEG SU LN		R	CLIMBING		12A		1	1						7A	24A	3A	12	36	1	02		R1	60	R		
			INTRSECTN		R	ELOIKA RD			CO		N																			
312.06		303.85	INTRSECTN		L	ELOIKA RD			CO		N																			
312.67		304.46	INTRSECTN		L	ELOIKA LAKE RD			CO		Y																			
313.00		304.79	MP MARKER		R	313																								
313.42		305.21	INTRSECTN		B	BRIDGES ELK HWY			CO		Y																			
313.80		305.59	END SU LN		R	CLIMBING		12A		1	1						7A	24A	7A	$$$	24	1	02		R1	60	R		
314.00		305.79	MP MARKER		R	314																								
314.42		306.21	INTRSECTN		B	OREGON RD			CO		N																			
314.92		306.71								1	1						8A	26A	8A		26	1	02		R1	60	R		
315.00		306.79	MP MARKER		R	315																								
315.04		306.83								1	2	8A	17A	3A	18S	DE	4A	24A	10A		41	1	02		R1	60	R		
315.25		307.04								2	2	10A	24A	4A	77S	DE	4A	24A	10A		48	1	02		R1	60	R		
315.47		307.26	END CTLSEC			CONTROL SECTION 3208																								
			LEAVE CO			SPOKANE																								

INTERSECTION DETAIL

SRMP	B	ARM	TURN LANES L NEAR LGT	WD	R NEAR LGT	WD	L FAR LGT	WD	R FAR LGT	WD	ACCELERATION LANES LEFT LGT	WD	L-CNTR LGT	WD	R-CNTR LGT	WD	RIGHT LGT	WD
312.67		304.46							.07	12								
313.42		305.21			.02	12			.02	12								

SR 002 MAINLINE U.S. ROUTE - USSH COUNTY PEND OREILLE DOT DISTRICT 6

SRMP	B	ARM	FEATURE	D	LR	DESCRIPTION	BRIDGE/UXING/XROAD OW	TC	L	NBR LNS D	I	DECREAS/DIV LFT SHD W/S	RDY W/S	RHT SHD W/S	MEDIAN WD/S	BR	INCRES/UNDI LFT SHD W/S	RDY W/S	RHT SHD W/S	SPC USE LNS WID	TOT RDY WID	MTCE A	SE	CITY NBR	ST FC	LEGAL SPEED D	IB	T R	P K	S T
315.47		307.26	ENTER CO			PEND OREILLE				2	2	10A	24A	4A	78S	DE	4A	24A	10A		48	1	02		R1	60		R		
			BEG CTLSEC			CONTROL SECTION 2601																								
315.71		307.50	INTRSECTN	R		ALLEN RD	CO		Y																					
			INTRSECTN	C		MEDIAN XROAD	ST		Y																					
316.00		307.79	MP MARKER	R		316																								
316.45		308.24	INTRSECTN	L		ALLEN RD	CO		Y																					
			INTRSECTN	R		KIRKPATRICK RD	CO		Y																					
			INTRSECTN	C		MEDIAN XROAD	ST		Y																					
316.76		308.55								2	2	10A	24A	4A	180S	DE	4A	24A	10A		48	1	02		R1	60		R		
316.97		308.76	MP MARKER	R		317																								
317.00		308.79	MED XING	C		OFFICIAL																								
317.38		309.17								2	2	10A	24A	4A	42S	DE	4A	24A	10A		48	1	02		R1	60		R		
317.66		309.45	INTRSECTN	L		FERTILE VALLEY RD	CO		Y																					
			INTRSECTN	C		MEDIAN XROAD	ST		Y																					
317.99		309.78	MP MARKER	R		318																								
318.19		309.98	ENT/EXIT	L		PEND OREILLE COUNTY PARK	CO		Y																					
			INTRSECTN	C		MEDIAN XROAD	ST		Y																					
319.00		310.79	MP MARKER	R		319																								
319.79		311.58								2	2	10A	24A	4A	160S	DE	4A	24A	10A		48	1	02		R1	60		R		
319.91		311.70	INTRSECTN	L		CO RD	CO		Y																					
			INTRSECTN	C		MEDIAN XROAD	ST		Y																					
319.97		311.76	MP MARKER	R		320																								
320.03		311.82								2	2	10A	24A	4A	42S	DE	4A	24A	10A		48	1	02		R1	60		R		
320.96		312.75	MP MARKER	R		321																								
321.03		312.82	INTRSECTN	L		DIAVAZ-CARLTON RD	CO		N																					
			INTRSECTN	C		MEDIAN XROAD	ST		N																					
321.24		313.03	WYE CONN	L		SR 211	ST		Y																					
321.27		313.06								2	1	10A	24A	4A	42S	DE	4A	14A	10A		38	1	02		R1	60		R		
321.29		313.08	INTRSECTN	L		SR 211	ST		Y																					
			INTRSECTN	C		MEDIAN XROAD	ST		Y																					
321.47		313.26								1	1	10A	14A	4A	42S	DE	4A	14A	10A		28	1	02		R1	60		R		
321.66		313.38	EQUATION			321.59 =321.66				1	1	$$$	$$$	$$$	$$$$	$$	10A	28A	10A		28	1	02		R1	60		R		
321.76		313.48								1	1						5A	22A	5A		22	1	02		R1	60		R		
321.78		313.50								1	1						8A	24A	8A		24	1	02		R1	60		R		
321.83		313.55								1	1						8B	24B	8B		24	1	02		R1	60		R		
321.99		313.71	MP MARKER	R		322																								

INTERSECTION DETAIL

SRMP	B	ARM	TURN LANES L NEAR LGT	WD	R NEAR LGT	WD	L FAR LGT	WD	R FAR LGT	WD	ACCELERATION LANES LEFT-- LGT	WD	L-CNTR LGT	WD	R-CNTR LGT	WD	RIGHT- LGT	WD
321.24		313.03									.16	14						
321.29		313.08	.02	10					.03	13								

SR 002 MAINLINE U.S. ROUTE - USSH COUNTY PEND OREILLE DOT DISTRICT 6

SRMP	B	ARM	FEATURE	D	LR	DESCRIPTION	BRIDGE/UXING/XROAD OW	TC	L	NBR LNS D	I	DECREAS/DIV LFT SHD W/S	RDY W/S	RHT SHD W/S	MEDIAN WD/S	BR	INCRES/UNDI LFT SHD W/S	RDY W/S	RHT SHD W/S	SPC USE LNS WID	TOT RDY WID	MTCE A	SE	CITY NBR	ST FC	LEGAL SPEED D	IB	T R	P K	S T
322.04		313.76								1	1						8B	24B	8B		24	1	02		R1	60	R			
322.67		314.39	INTRSECTN		L	NORTH SHORE RD	CO		Y																					
323.00		314.72	MP MARKER		R	323																								
323.13		314.85	INTRSECTN		R	SCOTIA RD	CO		N																					
324.00		315.72	MP MARKER		R	324																								
324.43		316.15	INTRSECTN		R	CAMDEN RD	CO		N																					
324.87		316.59	BEG SU LN		C	TWO WAY TURN	12A			1	1						8B	24B	8B	12	36	1	02		R1	60	R			
			INTRSECTN		L	LAKESIDE DR	CO		N																					
324.90		316.62	MISC FEATR		R	SGN ENT DIAMOND LAKE																								
324.94		316.66	INTRSECTN		L	LAKESIDE DR	CO		N																					
325.00		316.72	MP MARKER		R	325																								
325.52		317.24	INTRSECTN		L	ELU BEACH RD	CO		N																					
325.63		317.35	INTRSECTN		L	SOUTH SHORE RD	CO		N																					
325.70		317.42	MISC FEATR		L	SGN ENT DIAMOND LAKE																								
326.00		317.72	MP MARKER		R	326																								
326.23		317.95	END SU LN		C	TWO WAY TURN	12A			1	1						8B	24B	8B	$$$	24	1	02		R1	60	R			
326.33		318.05	INTRSECTN		B	GREEN RD	CO		Y																					
326.99		318.71	MP MARKER		R	327																								
327.29		319.01	INTRSECTN		L	DIAMOND DR	CO		N																					
327.98		319.70	INTRSECTN		L	COYOTE TRAIL RD	CO		N																					
328.00		319.72	MP MARKER		R	328																								
328.19		319.91	INTRSECTN		R	TELEPHONE RD	CO		N																					
328.60		320.32	INTRSECTN		L	SOUTH SHORE RD	CO		Y																					
329.00		320.72	MP MARKER		R	329																								
330.00		321.72	MP MARKER		R	330																								
330.23		321.95	INTRSECTN		B	GRAY RD	CO		N																					
331.00		322.72	MP MARKER		R	331																								
331.22		322.94	INTRSECTN		R	SCOTIA RD E	CO		Y																					
332.00		323.72	MP MARKER		R	332																								
332.50		324.22								1	1						8B	24B	8B		24	1	02		R1	45	R			
332.74		324.46	INTRSECTN		L	CEMETERY RD	CO		N																					
332.76		324.48	ENTER CITY			NEWPORT				1	1						8B	24B	8B		24	1	02	0860	R1	45	R	B		
332.80		324.52	MISC FEATR		R	SGN ENT NEWPORT																								
332.98		324.70	INTRSECTN		L	7TH ST	CT		N																					
332.99		324.71	MP MARKER		R	333																								

INTERSECTION DETAIL

SRMP	B	ARM	TURN LANES L NEAR LGT	WD	R NEAR LGT	WD	L FAR LGT	WD	R FAR LGT	WD	ACCELERATION LANES LEFT LGT	WD	L-CNTR LGT	WD	R-CNTR LGT	WD	RIGHT LGT	WD
324.87		316.59	.03	12														
326.33		318.05	.04	12			.02	12										
331.22		322.94					.03	12										

SR 002 MAINLINE U.S. ROUTE - USSH COUNTY PEND OREILLE DOT DISTRICT 6

SRMP	B	ARM	FEATURE	D	LR	DESCRIPTION	BRIDGE/UXING/XROAD OW	TC	L	NBR LNS D	I	DECREAS/DIV LFT SHD W/S	RDY W/S	RHT SHD W/S	MEDIAN WD/S	BR	INCRES/UNDI LFT SHD W/S	RDY W/S	RHT SHD W/S	SPC USE LNS WID	TOT RDY WID	MTCE A	SE	CITY NBR	ST FC	LEGAL SPEED D	IB	T R	P K	S T
333.00		324.72								1	1						8B	24B	8B		24	1	02	0860	R1	45	R	B		
333.30		325.02								1	1						8B	24B	8B		24	1	02	0860	R1	35	R	B		
333.45		325.17	INTRSECTN		L	CALISPEL AVE	CT		Y																					
333.47		325.19								1	1						5B	24B	8B		24	1	02	0860	R1	35	R	B		
333.52		325.24	INTRSECTN		L	FEA AVE	CT		Y																					
333.59		325.31	INTRSECTN		L	CASS AVE	CT		Y	1	1						5B	24B	8B		24	1	02	0860	R1	35	R	P		
333.66		325.38	INTRSECTN		L	SCOTT AVE	CT		Y																					
333.74		325.46	INTRSECTN		L	WARREN AVE	CT		Y																					
333.77		325.49	INTRSECTN		L	5TH ST	CT		Y																					
333.82		325.54	INTRSECTN		L	SPOKANE AVE	CT		Y	1	1						5B	24B	8B		24	1	02	0860	R1	25	R	P		
333.88		325.60								1	1						$$C	42B	$$C		42	1	02	0860	R1	25	R	P		
333.89		325.61	BEG ST	I		4TH ST				$	2						C	42A	C		42	1	02	0860	R1	25	R	P	*	
			INTRSECTN		L	4TH ST	CT		Y																					
			INTRSECTN		L	SR 2 CONEWPRT (COUPLET)	ST		Y																					
			MISC FEATR	D		COUPLET - CONEWPRT																								
333.90		325.62	BEG SU LN		R	BICYCLE 08A					2						C	42A	C	8	50	1	02	0860	R1	25	R	P	*	
333.91		325.63	WYE CONN		L	SR 2 CONEWPRT	ST		Y																					
333.96		325.68	END ST	I		4TH ST																								
			BEG ST	I		UNION AVE																								
			INTRSECTN		R	UNION AVE	CT		Y																					
334.04		325.76	INTRSECTN		L	3RD ST	CT		Y																					
334.11		325.83	INTRSECTN		B	2ND ST	CT		Y																					
334.18		325.90	INTRSECTN		L	1ST ST	CT		Y																					
334.24		325.96	END SU LN		R	BICYCLE 08A					2						C	50A	C	$$$	50	1	02	0860	R1	25	R	P	*	
			INTRSECTN		B	PINE ST	CT		Y																					
334.31		326.03	INTRSECTN		L	SPRUCE ST	CT		Y																					
334.37		326.09	WYE CONN		L	SR 2 CONEWPRT	ST		Y																					
334.38		326.10	END ST	I		UNION AVE				2	2						C	60A	C		60	1	02	0860	R1	25	R	B	*	
			BEG ST	I		WALNUT ST																								
			INTRSECTN		L	SR 2 CONEWPRT (COUPLET)	ST		Y																					
			MISC FEATR	D		COUPLET - CONEWPRT																								
334.39		326.11	RR XING		B	NUM 399590D GRADE																								
334.40		326.12	BEG SU LN		C	TWO WAY TURN 10A				2	2						C	50A	C	10	60	1	02	0860	R1	25	R	B	*	
334.45		326.17	INTRSECTN		L	NEWPORT AVE	CT		Y																					
334.47		326.19	END SU LN		C	TWO WAY TURN 10A				2	2						C	60A	C	$$$	60	1	02	0860	R1	25	R	B	*	

INTERSECTION DETAIL

SRMP	B	ARM	TURN LANES L NEAR LGT	WD	R NEAR LGT	WD	L FAR LGT	WD	R FAR LGT	WD	ACCELERATION LANES LEFT LGT	WD	L-CNTR LGT	WD	R-CNTR LGT	WD	RIGHT LGT	WD
333.45		325.17	.03	12														
333.96		325.68			.02	10												
334.37		326.09	.05	14														

SR 002 MAINLINE U.S. ROUTE - USSH COUNTY PEND OREILLE DOT DISTRICT 6

SRMP	B	ARM	FEATURE	D	LR	DESCRIPTION	BRIDGE/UXING/XROAD OW	TC	L	NBR LNS D	I	DECREAS/DIV LFT SHD W/S	RDY W/S	RHT SHD W/S	MEDIAN WD/S	BR	INCRES/UNDI LFT SHD W/S	RDY W/S	RHT SHD W/S	SPC USE LNS WID	TOT RDY WID	MTCE A	SE	CITY NBR	ST FC	LEGAL SPEED D	IB	T R	P K	S T
334.49		326.21								2	2								C	60A		C		60	1	02	0860	R1		25	R	B	*
334.50		326.22	MISC FEATR		R	SGN ENT OLD TOWN																								
334.51		326.23	END ST	I		WALNUT ST																								
			INTRSECTN		L	CITY ST	CT	SG	Y																					
			INTRSECTN		R	SR 41	ST	SG	Y																					
			MISC FEATR	I		IDAHO HWY 2 AHEAD		SG	Y																					
			END CTLSEC			CONTROL SECTION 2601																								
			END ROUTE																											

INTERSECTION DETAIL

SRMP	B	ARM	TURN LANES L NEAR LGT	WD	R NEAR LGT	WD	L FAR LGT	WD	R FAR LGT	WD	ACCELERATION LANES LEFT-- LGT	WD	L-CNTR LGT	WD	R-CNTR LGT	WD	RIGHT- LGT	WD
334.51		326.23	.03	12														

SR 002 COUPLET BROWNE U.S. ROUTE - USSH COUNTY SPOKANE DOT DISTRICT 6

SRMP	B ARM	FEATURE	D	LR	DESCRIPTION	BRIDGE/UXING/XROAD OW	TC	L	NBR LNS D	I	DECREAS/DIV LFT SHD W/S	RDY W/S	RHT SHD W/S	MEDIAN WD/S	BR	INCRES/UNDI LFT SHD W/S	RDY W/S	RHT SHD W/S	SPC USE LNS WID	TOT RDY WID	MTCE A	SE	CITY NBR	ST FC	LEGAL SPEED D	IB	T R	P K	S T
287.45	0.00	BEG ROUTE			BROWNE				3							C	41A	C		41	1	02	1220	U1	25		R	P	
					SR 2 TO SR 90 UXING																								
		ENTER CITY			SPOKANE																								
		BEG CTLSEC			CONTROL SECTION 3208																								
287.48	0.03								4							C	60A	C		60	1	02	1220	U1	25		R	P	
287.54	0.09	WYE CONN		R	SPOKANE FALLS BLVD	CT		Y	3							C	37A	C		37	1	02	1220	U1	25		R	P	
287.56	0.11	INTRSECTN		B	SPOKANE FALLS BLVD	CT	SG	Y	3							C	37A	C		37	1	02	1220	U1	25		R	X	
287.57	0.12	WYE CONN		R	SPOKANE FALLS BLVD	CT		Y	3							C	61A	C		61	1	02	1220	U1	25		R	X	
287.60	0.15	BEG ST	I		BROWNE ST				3							C	61A	C		61	1	02	1220	U1	25		R	X	*
287.64	0.19	INTRSECTN		R	MAIN ST	CT	SG	Y	3							C	61A	C		61	1	02	1220	U1	25		R	B	*
		INTRSECTN		L	SR 290	ST	SG	Y																					
287.71	0.26	INTRSECTN		B	RIVERSIDE AVE	CT	SG	Y																					
287.76	0.31	INTRSECTN		B	SPRAGUE AVE	CT	SG	Y	3							C	50A	C		50	1	02	1220	U1	25		R	P	*
287.81	0.36	UXING	I		BN RR	ST																							
					BRDG NUM 002/641N																								
		RR XING	I		NUM 65945D STRUCTURE																								
287.88	0.43	INTRSECTN		B	PACIFIC AVE	CT		Y	3							C	50A	C		50	1	02	1220	U1	25		R	X	*
287.93	0.48								4							C	50A	C		50	1	02	1220	U1	25		R	X	*
287.95	0.50	INTRSECTN		B	2ND AVE	CT	SG	Y																					
288.02	0.57	INTRSECTN		B	3RD AVE	CT	SG	Y	4							C	60A	C		60	1	02	1220	U1	25		R	P	*
288.06	0.61	OFF RAMP		R	SR 90	ST		Y	2							C	34A	C		34	1	02	1220	U1	25		R	P	*
		OFF RAMP		L	SR 90	ST		Y																					
288.08	0.63	END ST	I		BROWNE ST																								
		UXING	I		SR 90	ST																							
					BRDG NUM 090/546																								
		END CTLSEC			CONTROL SECTION 3208																								
		END SECTN			BROWNE																								

SR 002 COUPLET DIVISN U.S. ROUTE - USSH COUNTY SPOKANE DOT DISTRICT 6

SRMP	B	ARM	FEATURE	D	LR	DESCRIPTION	BRIDGE/UXING/XROAD/OW	TC	L	NBR/LNS/D	I	DECREAS/DIV LFT SHD W/S	RDY W/S	RHT SHD W/S	MEDIAN/WD/S	BR	INCRES/UNDI LFT SHD W/S	RDY W/S	RHT SHD W/S	SPC/USE/LNS/WID	TOT RDY WID	MTCE A	SE	CITY NBR	ST FC	LEGAL SPEED D	IB	T	P	K	S T
289.19		0.00	BEG ROUTE			DIVISN						3								C 36A	C		36	1	02 1220 U1		30	L	P	*
						SR 2/EUCLID AVE TO SR 2																									
			ENTER CITY			SPOKANE																									
			BEG CTLSEC			CONTROL SECTION 3208																									
			BEG ST	I		DIVISION ST																									
			INTRSECTN		B	EUCLID AVE	CT		Y																						
289.32		0.13	INTRSECTN		R	WAVERLY PL	CT		Y																						
289.35		0.16										3								C 44A	C		44	1	02 1220 U1		30	L	P	*
289.36		0.17	INTRSECTN		R	CLEVELAND AVE	CT		Y																						
289.37		0.18										4								C 60A	C		60	1	02 1220 U1		30	L	P	*
289.43		0.24	INTRSECTN		R	BUCKEYE AVE	CT	SG	Y																						
			INTRSECTN		L	NORTH FOOTHILLS DR	CT	SG	Y																						
289.52		0.33	INTRSECTN		R	YORK AVE	CT		Y																						
289.56		0.37	INTRSECTN		L	JACKSON AVE	CT		Y																						
289.59		0.40	INTRSECTN		R	JACKSON AVE	CT		Y																						
289.67		0.48	INTRSECTN		B	CARLISLE AVE	CT		Y																						
289.72		0.53	INTRSECTN		R	MONTGOMERY AVE	CT		Y																						
289.74		0.55	INTRSECTN		L	MONTGOMERY AVE	CT	SG	Y																						
289.79		0.60	INTRSECTN		R	MANSFIELD AVE	CT		Y																						
289.82		0.63	INTRSECTN		L	ERMINA AVE	CT		Y																						
289.85		0.66	INTRSECTN		R	KNOX AVE	CT		Y																						
289.89		0.70	INTRSECTN		L	BALDWIN AVE	CT		Y																						
289.91		0.72	INTRSECTN		R	SHANNON AVE	CT		Y																						
289.97		0.78	INTRSECTN		B	INDIANA AVE	CT	SG	Y																						
290.04		0.85	INTRSECTN		B	NORA AVE	CT		Y																						
290.12		0.93	INTRSECTN		B	AUGUSTA AVE	CT		Y																						
290.19		1.00	INTRSECTN		B	MISSION AVE	CT	SG	Y																						
290.27		1.08	INTRSECTN		B	SINTO AVE	CT		Y																						
290.34		1.15	INTRSECTN		B	SHARP AVE	CT	SG	Y																						
290.42		1.23	INTRSECTN		L	BOONE AVE	CT		Y																						
290.45		1.26	INTRSECTN		R	BOONE AVE	CT		Y																						
290.50		1.31	INTRSECTN		L	DESMET AVE	CT		Y																						
290.58		1.39	INTRSECTN		B	CATALDO AVE	CT		Y																						
290.66		1.47										3								C 44A	C		44	1	02 1220 U1		30	L	P	*
290.70		1.51	WYE CONN		R	NORTH RIVER DR	CT		Y																						
290.72		1.53	END ST	I		DIVISION ST																									
			INTRSECTN		L	SR 2 N BND	ST		Y																						

INTERSECTION DETAIL

SRMP	B	ARM	TURN LANES L NEAR LGT	WD	R NEAR LGT	WD	L FAR LGT	WD	R FAR LGT	WD	ACCELERATION LANES LEFT-- LGT	WD	L-CNTR LGT	WD	R-CNTR LGT	WD	RIGHT- LGT	WD
290.70		1.51			.04	14												

SR 002 COUPLET U.S. ROUTE - USSH COUNTY SPOKANE DOT DISTRICT 6
DIVISN

SRMP	B	ARM	FEATURE	D	LR	DIRECTION TO INVENTORY / LEFT/RIGHT INDICATOR	BRIDGE/UXING/XROAD NBR	LNS D	I	DECREAS/DIV LFT SHD W/S	RDY W/S	RHT SHD W/S	MEDIAN WD/S	BR	INCRES/UNDI LFT SHD W/S	RDY W/S	RHT SHD W/S	SPC USE LNS WID	TOT RDY WID	MTCE A	SE	CITY NBR	ST FC	LEGAL SPEED D	IB	T R	P K	S T
290.72		1.53	INTRSECTN	B		NORTH RIVER DR	CT		Y	3						C	44A	C		44	1	02	1220	U1	30	L	P	*
			END CTLSEC			CONTROL SECTION 3208																						
			END SECTN			DIVISN																						

INTERSECTION DETAIL

SRMP	B	ARM	TURN LANES L NEAR LGT WD	R NEAR LGT WD	L FAR LGT WD	R FAR LGT WD	ACCELERATION LANES LEFT-- LGT WD	L-CNTR LGT WD	R-CNTR LGT WD	RIGHT- LGT WD
290.72		1.53	.04 11							

SR 002 COUPLET EVRETT U.S. ROUTE - USSH COUNTY SNOHOMISH DOT DISTRICT 1

SRMP	B ARM	FEATURE	D	LR	DESCRIPTION	BRIDGE/UXING/XROAD OW	TC	L	NBR LNS D	I	DECREAS/DIV LFT SHD W/S	RDY W/S	RHT SHD W/S	MEDIAN WD/S	BR	INCRES/UNDI LFT SHD W/S	RDY W/S	RHT SHD W/S	SPC USE LNS WID	TOT RDY WID	MTCE A	SE	CITY NBR	ST FC	LEGAL SPEED D	IB	T R	P K	S T
0.77	0.00	BEG ROUTE			EVRETT				2							C	30A	C		30	3	01		U1	50	L			
					HOME ACRES RD TO SR 2 UX																								
		BEG CTLSEC			CONTROL SECTION 3106																								
		BEG BRIDGE	I		SNOHOMISH RIVER	ST																							
					BRDG NUM 002/005N																								
		INTRSECTN		R	HOME ACRES RD-43RD AV SE	CO		Y																					
		MISC FEATR	I		BEGIN ON BRIDGE																								
1.23	0.46	ENTER CITY			EVERETT				2							C	30A	C		30	3	01	0420	U1	50	L	P		
1.28	0.51	OFF RAMP		R	SR 5 NB	ST		Y																					
1.33	0.56	END BRIDGE	I		SNOHOMISH RIVER																								
1.34	0.57	MISC FEATR		R	GORE (SR 5 Q119432)				2							8A	24A	8A		24	3	01	0420	U1	50	L	P		
1.42	0.65	OFF RAMP		L	SR 5 SB	ST		Y																					
1.48	0.71	MISC FEATR		L	GORE (SR 5 S119360)				2							4A	24A	8A		24	3	01	0420	U1	50	L	P		
1.49	0.72	UXING	I		SR 5 N BND	ST																							
					BRDG NUM 005/640E																								
1.50	0.73	BEG BRIDGE	I		W-W RAMP	ST			2							$$C	38P	$$C		38	3	01	0420	U1	50	L	P		
					BRDG NUM 002/002W-W																								
1.51	0.74	END BRIDGE	I		W-W RAMP				2							C	40A	C		40	3	01	0420	U1	50	L	P		
		UXING	I		SR 5 S BND	ST																							
					BRDG NUM 005/640W																								
1.53	0.76	INTRSECTN		R	WALNUT ST	CT		Y																					
1.60	0.83								1							C	40A	C		40	3	01	0420	U1	50	L	P		
1.64	0.87	INTRSECTN		B	SR 529-MAPLE ST	ST	SG	Y																					
		END CTLSEC			CONTROL SECTION 3106																								
		END SECTN			EVRETT																								

INTERSECTION DETAIL

SRMP	B ARM	TURN LANES L NEAR LGT WD	R NEAR LGT WD	L FAR LGT WD	R FAR LGT WD	ACCELERATION LANES LEFT-- LGT WD	L-CNTR LGT WD	R-CNTR LGT WD	RIGHT- LGT WD
1.64	0.87	.04 24							

SR 002 COUPLET NEWPRT U.S. ROUTE - USSH COUNTY PEND OREILLE DOT DISTRICT 6

SRMP	B	ARM	FEATURE	D	LR	DESCRIPTION	BRIDGE/UXING/XROAD OW	TC	L	NBR LNS D	I	DECREAS/DIV LFT SHD W/S	RDY W/S	RHT SHD W/S	MEDIAN WD/S	BR	INCRES/UNDI LFT SHD W/S	RDY W/S	RHT SHD W/S	SPC USE LNS	TOT WID	RDY WID	MTCE A	SE	CITY NBR	ST FC	LEGAL SPEED D	IB	T R	P K	S T
334.38		0.00	BEG ROUTE			NEWPRT				1	2						C	48A		C		48	1	02	0860	R1		25	R	P	*
						UNION AVE TO 4TH ST																									
			ENTER CITY			NEWPORT																									
			BEG CTLSEC			CONTROL SECTION 2601																									
			BEG ST	I		WALNUT ST																									
			INTRSECTN		L	SR 2	ST		Y																						
334.39		0.01	WYE CONN		L	SR 2	ST		Y																						
334.40		0.02	BEG SU LN		C	TWO WAY TURN		10A		1	2						C	38A		C	10	48	1	02	0860	R1		25	R	P	*
334.43		0.05	END SU LN		C	TWO WAY TURN		10A		1	2						C	48A		C	$$$	48	1	02	0860	R1		25	R	P	*
334.45		0.07	END ST	I		WALNUT ST				$	2						C	42A		C	8	50	1	02	0860	R1		25	R	B	*
			BEG SU LN		R	BICYCLE		08A																							
			BEG ST	I		WASHINGTON AVE																									
			INTRSECTN		R	WASHINGTON AVE	CT		Y																						
			INTRSECTN		R	SR 20	ST		Y																						
334.53		0.15	INTRSECTN		B	SPRUCE ST	CT		Y																						
334.59		0.21	INTRSECTN		B	PINE ST	CT		Y																						
334.66		0.28	INTRSECTN		B	1ST ST	CT		Y																						
334.73		0.35	INTRSECTN		B	2ND ST	CT		Y																						
334.80		0.42	INTRSECTN		B	3RD ST	CT		Y																						
334.86		0.48	WYE CONN		L	SR 2	ST		Y																						
334.87		0.49	END ST	I		WASHINGTON AVE					2						C	42A		C	$$$	42	1	02	0860	R1		25	R	B	*
			END SU LN		R	BICYCLE		08A																							
			INTRSECTN		R	4TH ST	CT		Y																						
			INTRSECTN		L	SR 2	ST		Y																						
			END CTLSEC			CONTROL SECTION 2601																									
			END SECTN			NEWPRT																									

SR 003 MAINLINE STATE ROUTE - SRSH COUNTY MASON DOT DISTRICT 3

SRMP	B	ARM	FEATURE	D	LR	DESCRIPTION	BRIDGE/UXING/XROAD OW	TC	L	NBR LNS D	I	DECREAS/DIV LFT SHD W/S	RDY W/S	RHT SHD W/S	MEDIAN WD/S	BR	INCRES/UNDI LFT SHD W/S	RDY W/S	RHT SHD W/S	SPC USE LNS WID	TOT RDY WID	MTCE A	SE	CITY NBR	ST FC	LEGAL SPEED D	IB	T R	P K	S T
0.00		0.00	BEG ROUTE			MAIN ROUTE				1	1						7A	40A	9A		40	2	01		U1		40	R		
						SR 101/SHELTON TO SR 104																								
			BEG CTLSEC			CONTROL SECTION 2331																								
			UXING	B		SR 101	ST																							
						BRDG NUM 101/429																								
0.06		0.06	ON RAMP		R	SR 101	ST		Y																					
0.08		0.08	MISC FEATR		R	GORE (SR 101 R235023)																								
0.11		0.11	ON RAMP		R	SR 101	ST		Y																					
0.13		0.13								1	1						7A	44A	8A		44	2	01		U1		40	R		
0.15		0.15	WYE CONN		R	SE CRAIG RD	CO		Y																					
0.17		0.17	INTRSECTN		R	SE CRAIG RD	CO		Y																					
0.23		0.23								1	1						4A	24A	4A		24	2	01		U1		40	R		
0.58		0.58	INTRSECTN		L	VIC KING RD	CO		N																					
0.63		0.63								1	1						5A	23A	5A		23	2	01		U1		40	R		
0.70		0.70	INTRSECTN		R	MILL CREEK RD	CO		Y																					
0.84		0.84								1	1						4A	24A	6A		24	2	01		U1		40	R		
0.92		0.92	BEG BRIDGE	B		MILL CREEK	ST			1	1						$$C	26A	$$C		26	2	01		U1		40	R		
						BRDG NUM 003/002																								
0.94		0.94	END BRIDGE	B		MILL CREEK				1	1						3A	24A	5A		24	2	01		U1		40	R		
1.00		1.00	MP MARKER		R	1																								
1.19		1.19	MISC FEATR		R	SGN ENT SHELTON																								
1.25		1.25								1	1						4A	24A	4A		24	2	01		U1		40	R		
1.42		1.42								1	1						4A	24A	4A		24	2	01		U1		30	R		
1.49		1.49	INTRSECTN		B	ARCADIA AVE	CO	SG	Y	1	1						$$C	38A	4A		38	2	01		U1		30	R		
1.51		1.51	WYE CONN		R	ARCADIA AVE	CO		Y																					
1.52		1.52	BEG SU LN		L	CLIMBING			12A	1	1						C	38A	4A	12	50	2	01		U1		30	R		
1.58		1.58	ENTER CITY			SHELTON				1	1						C	38A	4A	12	50	2	01	1165	U1		30	R	P	*
			BEG ST	I		S OLYMPIC HWY																								
			INTRSECTN		L	BELLEVUE AVE	CT		Y																					
1.60		1.60								1	1						C	28A	$$C	12	40	2	01	1165	U1		30	R	P	*
1.63		1.63	INTRSECTN		B	CASCADE AVE	CT	SG	Y																					
1.70		1.70	INTRSECTN		B	DEARBORN AVE	CT		Y	1	1						C	32A	C	12	44	2	01	1165	U1		30	R	R	*
1.75		1.75	INTRSECTN		B	ELLINOR AVE	CT		Y																					
1.82		1.82	INTRSECTN		B	FAIRMONT AVE	CT		Y	1	1						1A	24A	4A	12	36	2	01	1165	U1		30	R	P	*
2.00		2.00	MP MARKER		R	2																								

INTERSECTION DETAIL

SRMP	B	ARM	TURN LANES L NEAR LGT	WD	R NEAR LGT	WD	L FAR LGT	WD	R FAR LGT	WD	ACCELERATION LANES LEFT LGT	WD	L-CNTR LGT	WD	R-CNTR LGT	WD	RIGHT LGT	WD
0.17		0.17					.02	11					.04	11				
0.70		0.70					.03	12					.03	12				
1.49		1.49	.01	12			.03	12	.03	12								

SR 003 MAINLINE STATE ROUTE - SRSH COUNTY MASON DOT DISTRICT 3

SRMP	B ARM	FEATURE	D	LR	DESCRIPTION	BRIDGE/UXING/XROAD OW	TC	L	NBR LNS D	I	DECREAS/DIV LFT SHD W/S	RDY W/S	RHT SHD W/S	MEDIAN WD/S	BR	INCRES/UNDI LFT SHD W/S	RDY W/S	RHT SHD W/S	SPC USE LNS WID	TOT RDY WID	MTCE A	SE	CITY NBR	ST FC	LEGAL SPEED D	IB	T R	P K	S T
2.06	2.06								1	1						1A	24A	4A	12	36	2	01	1165	U1	30	R	P	*
2.18	2.18	END SU LN		L	CLIMBING	12A			1	1						4A	27A	4A	$$$	27	2	01	1165	U1	25	R	L	*
		INTRSECTN		R	DELAWARE ST		CT	Y																				
2.25	2.25	INTRSECTN		B	HARVARD AVE		CT	Y	1	1						4A	31A	4A		31	2	01	1165	U1	25	R	L	*
2.30	2.30	INTRSECTN		L	PIONEER WAY		CT	Y																				
2.31	2.31	END ST	I		S OLYMPIC HWY				1	1						$$C	47A	6A		47	2	01	1165	U1	25	R	L	*
		BEG ST	I		S FIRST ST																							
		INTRSECTN		R	MILL ST		CT SG	Y																				
2.38	2.38	INTRSECTN		L	TURNER AVE		CT	Y	1	1						C	43A	5G		43	2	01	1165	U1	25	R	L	*
2.44	2.44	INTRSECTN		L	PARK ST		CT	Y	1	1						C	32A	6A		32	2	01	1165	U1	25	R	L	*
		RR XING	B		NUM 856745E GRADE																							
2.45	2.45	BEG BRIDGE	B		GOLDSBOROUGH CREEK		ST		1	1						C	24A	$$C		24	2	01	1165	U1	25	R	P	*
					BRDG NUM 003/003																							
2.46	2.46	END BRIDGE	B		GOLDSBOROUGH CREEK				1	1						C	44A	C		44	2	01	1165	U1	25	R	B	*
2.52	2.52	INTRSECTN		B	KNEELAND ST		CT	Y																				
2.59	2.59	INTRSECTN		B	GROVE ST		CT	Y	1	1						C	44A	C		44	2	01	1165	U1	25	R	L	*
2.62	2.62								1	1						C	40A	C		40	2	01	1165	U1	25	R	P	*
2.65	2.65	INTRSECTN		B	COTA ST		CT SG	Y																				
2.71	2.71	END ST	I		S FIRST ST				2	2						C	60A	C		60	2	01	1165	U1	25	L	B	*
		BEG ST	I		RAILROAD AVE																							
		INTRSECTN		L	RAILROAD AVE		CT SG	Y																				
		INTRSECTN		L	S FIRST ST		CT SG	Y																				
2.77	2.77	END ST	I		RAILROAD AVE				1	1						C	36A	3G		36	2	01	1165	U1	25	L	B	*
		BEG ST	I		FRONT ST																							
		INTRSECTN		R	FRONT ST		CT SS	Y																				
2.88	2.88	INTRSECTN		L	CEDAR ST		CT	Y																				
2.93	2.93	END ST	I		FRONT ST				1	1						3A	23A	3A		23	2	01	1165	U1	35	L	R	$
		INTRSECTN		L	PINE ST		CT SS	Y																				
		INTRSECTN		L	FRONT ST		CT SS	Y																				
3.00	3.00	MP MARKER		R	3																							
3.35	3.35	UXING	B		USG RR		ST																					
					BRDG NUM 003/005																							
		RR XING	B		NUM 96574F STRUCTURE																							
3.51	3.51								1	1						3A	23A	7A		23	2	01	1165	U1	35	L	R	
3.56	3.56	MISC FEATR		L	SGN ENT SHELTON																							

INTERSECTION DETAIL

SRMP	B ARM	TURN LANES L NEAR LGT	WD	R NEAR LGT	WD	L FAR LGT	WD	R FAR LGT	WD	ACCELERATION LANES LEFT LGT	WD	L-CNTR LGT	WD	R-CNTR LGT	WD	RIGHT LGT	WD
2.31	2.31					.05	11										
2.38	2.38	.01	12														
2.65	2.65	.02	12			.02	12										
2.71	2.71	.02	12														

SR 003 MAINLINE STATE ROUTE - SRSH COUNTY MASON DOT DISTRICT 3

SRMP	B ARM	FEATURE	D	LR	DESCRIPTION	BRIDGE/UXING/XROAD OW	TC	L	NBR LNS D	I	DECREAS/DIV LFT SHD W/S	RDY W/S	RHT SHD W/S	MEDIAN WD/S	BR	INCRES/UNDI LFT SHD W/S	RDY W/S	RHT SHD W/S	SPC USE LNS WID	TOT RDY WID	MTCE A	SE	CITY NBR	ST FC	LEGAL SPEED D	IB	T R	P K	S T
3.58	3.58	LEAVE CITY			SHELTON				1	1						3A	23A	7A		23	2	01	$$$$	R1	50	R	$	
3.65	3.65								1	1						3A	23A	3A		23	2	01		R1	50	R		
4.00	4.00	MP MARKER	R	4																									
4.45	4.45								1	1						3A	23A	3A		23	2	01		R1	40	R		
5.00	5.00	MP MARKER	R	5																									
5.20	5.20								1	1						3A	23A	3A		23	2	01		R1	50	R		
6.00	6.00	MP MARKER	R	6																									
6.40	6.40								1	1						3A	23A	3A		23	2	01		R1	40	R		
6.52	6.52	INTRSECTN	R	PVT RD		PV		N																					
6.57	6.57	INTRSECTN	L	JOHNS PRAIRIE RD		CO		N																					
6.59	6.59	BEG BRIDGE B		JOHNS CREEK		ST			1	1						$$C	36P	$$C		36	2	01		R1	40	R		
				BRDG NUM 003/008																									
6.61	6.61	END BRIDGE B		JOHNS CREEK					1	1						3A	23A	3A		23	2	01		R1	40	R		
6.85	6.85								1	1						3A	23A	3A		23	2	01		R1	50	R		
7.00	7.00	MP MARKER	R	7																									
7.24	7.24	INTRSECTN	L	MASON LAKE RD		CO		Y																					
7.64	7.64								1	1						8A	23A	8A		23	2	01		R1	50	R		
7.75	7.75	INTRSECTN	L	PVT RD		PV		N																					
8.00	8.00	MP MARKER	R	8																									
8.07	8.07	INTRSECTN	R	ECLER RD		CO		N	1	1						3A	23A	3A		23	2	01		R1	50	R		
8.33	8.33								1	1						3A	23A	3A		23	2	01		R1	40	R		
8.36	8.36	INTRSECTN	L	NASON RD		CO		N																					
8.56	8.56	BEG BRIDGE B		CRANBERRY CREEK		ST			1	1						$$C	28A	$$C		28	2	01		R1	40	R		
				BRDG NUM 003/010																									
8.58	8.58	END BRIDGE B		CRANBERRY CREEK					1	1						3A	23A	3A		23	2	01		R1	40	R		
8.76	8.76	INTRSECTN	L	E CRANBERRY CREEK RD		CO		Y	1	1						3A	24A	3A		24	2	01		R1	40	R		
8.89	8.89	INTRSECTN	L	DEER CREEK RD		CO		N																					
8.92	8.92	BEG BRIDGE B		DEER CREEK		ST			1	1						$$C	28A	$$C		28	2	01		R1	40	R		
				BRDG NUM 003/011																									
8.93	8.93	END BRIDGE B		DEER CREEK					1	1						8A	24A	8A		24	2	01		R1	40	R		
8.96	8.96	WYE CONN	R	AGATE RD		CO		N																					
8.99	8.99	INTRSECTN	R	AGATE RD		CO		Y																					
9.01	9.01	MP MARKER	R	9																									
9.03	9.03	BEG SU LN	R	TRUCK CLIMBING SHOULD08A					1	1						8A	24A	$$$	8	32	2	01		R1	40	R		
9.20	9.20								1	1						8A	24A		8	32	2	01		R1	55	R		
9.60	9.60	END SU LN	R	TRUCK CLIMBING SHOULD08A					1	1						8A	24A	8A	$$$	24	2	01		R1	55	R		

INTERSECTION DETAIL

SRMP	B ARM	TURN LANES L NEAR LGT WD	R NEAR LGT WD	L FAR LGT WD	R FAR LGT WD	ACCELERATION LANES LEFT LGT WD	L-CNTR LGT WD	R-CNTR LGT WD	RIGHT LGT WD
7.24	7.24	.03 11						.02 11	
8.99	8.99			.03 12					

SR 003 MAINLINE STATE ROUTE - SRSH COUNTY MASON DOT DISTRICT 3

SRMP	B ARM	FEATURE	D	LR	DESCRIPTION	BRIDGE/UXING/XROAD OW	TC	L	NBR LNS D	I	DECREAS/DIV LFT SHD W/S	RDY W/S	RHT SHD W/S	MEDIAN WD/S	BR	INCRES/UNDI LFT SHD W/S	RDY W/S	RHT SHD W/S	SPC USE LNS WID	TOT RDY WID	MTCE A	SE	CITY NBR	ST FC	LEGAL SPEED D	IB	T R	P K	S T
9.63	9.63								1	1						3A	22A	3A		22	2	01		R1	55	R			
10.00	10.00	MP MARKER		R	10																								
10.76	10.76	INTRSECTN		R	PICKERING RD		CO		Y																				
11.00	11.00	MP MARKER		R	11																								
11.32	11.32	INTRSECTN		L	ANTHONY RD		CO		N																				
12.00	12.00	MP MARKER		R	12																								
12.22	12.22	INTRSECTN		R	KRABBENHOFT RD		CO		Y																				
12.71	12.71	INTRSECTN		R	ISLAND VIEW RD		CO		N																				
13.00	13.00	MP MARKER		R	13																								
14.00	14.00	MP MARKER		R	14																								
14.24	14.24	INTRSECTN		L	MASON-BENSON RD		CO		Y																				
14.75	14.75	INTRSECTN		R	GRAPEVIEW LOOP RD		CO		Y	1	1					4A	24A	4A		24	2	01		R1	55	R			
15.00	15.00	MP MARKER		R	15																								
15.40	15.40	BEG SU LN		L	SLOW VEHICLE	25A				1	1					$$$	24A	4A	25	49	2	01		R1	55	R			
15.46	15.46	END SU LN		L	SLOW VEHICLE	25A				1	1					4A	24A	4A	$$$	24	2	01		R1	55	R			
16.00	16.00	MP MARKER		R	16																								
16.59	16.59	INTRSECTN		R	DAWN DR		CO		N																				
17.00	17.00	MP MARKER		R	17																								
18.00	18.00	MP MARKER		R	18					1	1					3A	23A	3A		23	2	01		R1	55	R			
19.00	19.00	MP MARKER		R	19																								
19.96	19.96									1	1					4A	23A	4A		23	2	01		R1	55	R			
20.00	20.00	MP MARKER		R	20																								
20.21	20.21									1	1					4A	23A	4A		23	2	01		R1	40	R			
20.32	20.32	INTRSECTN		R	GRAPEVIEW LOOP RD		CO		Y																				
20.36	20.36	BEG BRIDGE B			SHERWOOD CREEK		ST			1	1					$$C	26A	$$C		26	2	01		R1	40	R			
					BRDG NUM 003/015																								
20.39	20.39	END BRIDGE B			SHERWOOD CREEK					1	1					4A	23A	4A		23	2	01		R1	40	R			
20.40	20.40	MISC FEATR		R	SGN ENT ALLYN																								
20.48	20.48	INTRSECTN		L	SHERWOOD CREEK RD		CO		N																				
20.93	20.93	INTRSECTN		L	LAKELAND DR		CO		Y																				
21.00	21.00	MP MARKER		R	21																								
21.11	21.11	INTRSECTN		R	DRUM ST		CO		N																				
21.24	21.24	WYE CONN		R	E NORTH BAY RD		CO		N																				
21.28	21.28	INTRSECTN		R	E N BAY RD (OLD SR 302)		CO		Y	1	1					3A	23A	3A		23	2	01		R1	40	R			
		MISC FEATR		L	SGN ENT ALLYN																								
21.44	21.44									1	1					3A	23A	3A		23	2	01		R1	50	R			
21.90	21.90									1	1					5A	24A	5A		24	2	01		R1	50	R			

INTERSECTION DETAIL

SRMP	B ARM	TURN LANES L NEAR LGT WD	R NEAR LGT WD	L FAR LGT WD	R FAR LGT WD	ACCELERATION LANES LEFT-- LGT WD	L-CNTR LGT WD	R-CNTR LGT WD	RIGHT- LGT WD
10.76	10.76		.07 12	.03 12					

SR 003 MAINLINE STATE ROUTE - SRSH COUNTY MASON DOT DISTRICT 3

SRMP	B	ARM	FEATURE	D	LR	DESCRIPTION	BRIDGE/UXING/XROAD OW	TC	L	NBR LNS D	I	DECREAS/DIV LFT SHD W/S	RDY W/S	RHT SHD W/S	MEDIAN WD/S	BR	INCRES/UNDI LFT SHD W/S	RDY W/S	RHT SHD W/S	SPC USE LNS WID	TOT RDY WID	MTCE A	SE	CITY NBR	ST FC	LEGAL SPEED D	IB	T R	P K	S T
21.95		21.95								1	1						5A	24A	5A		24	2	01		R1	50	R			
21.99		21.99	MP MARKER		R	22																								
22.03		22.03	INTRSECTN		R	OLD SR 3	CO		N																					
22.20		22.20	INTRSECTN		L	E HOMESTEAD DR	CO		N																					
22.50		22.50								1	1						4A	24A	4A		24	2	01		R1	50	R			
22.66		22.66								1	1						5A	24A	5A		24	2	01		R1	50	R			
22.79		22.79	INTRSECTN		R	SHADY VLLY LN (OLD SR 3)	CO		N																					
22.93		22.93	MP MARKER		R	23																								
22.94		22.94	INTRSECTN		L	LAKE DEVEREAUX RD	CO		N																					
22.99		22.96	EQUATION			022.96 =022.99				1	1						3A	23A	3A		23	2	01		R1	50	R			
23.26		23.23	INTRSECTN		R	SR 302-VICTOR CUTOFF RD	ST		Y																					
23.64		23.61	INTRSECTN		R	NORTH MASON SCHOOL RD	CO		Y																					
23.81		23.78	UXING	B		USG RR	ST																							
						BRDG NUM 003/017																								
			RR XING	B		NUM 96595Y STRUCTURE																								
24.00		23.97	MP MARKER		R	24																								
24.29		24.26	INTRSECTN		L	JUDY LN	CO		N																					
24.45		24.42	MISC FEATR		R	SGN ENT BELFAIR																								
24.91		24.88	INTRSECTN		L	SR 106	ST		Y	1	1						6A	22A	4A		22	2	01		R1	35	R			
24.95		24.92	WYE CONN		L	SR 106	ST		Y																					
25.00		24.97	MP MARKER		R	25																								
25.43		25.40	MISC FEATR	B		PED XING		SG	Y																					
25.51		25.48	INTRSECTN		L	ROESSEL RD	CO		N																					
25.66		25.63	INTRSECTN		R	BYERLY DR	PV		N																					
26.00		25.97	MP MARKER		R	26																								
26.01		25.98	INTRSECTN		R	NE ROMANCE HILL RD	CO		N																					
26.12		26.09	BEG SU LN		C	TWO WAY TURN		11A		1	1						8A	22A	8A	11	33	2	01		R1	35	R			
26.15		26.12	ENT/EXIT		R	CREDIT UNION	PV		N																					
26.33		26.30	END SU LN		C	TWO WAY TURN		11A		1	1						8A	22A	8A	$$$	22	2	01		R1	35	R			
26.34		26.31	INTRSECTN		L	BELFAIR ST	CO		Y																					
26.38		26.35	INTRSECTN		L	SR 300	ST		Y	1	1						3A	24A	3A		24	2	01		R1	35	R			
26.41		26.38	BEG SU LN		C	TWO WAY TURN		12A		1	1						3A	24A	3A	12	36	2	01		R1	35	R			
26.49		26.46	END SU LN		C	TWO WAY TURN		12A		1	1						3A	24A	3A	$$$	24	2	01		R1	35	R			

INTERSECTION DETAIL

SRMP	B	ARM	TURN LANES L NEAR LGT	WD	R NEAR LGT	WD	L FAR LGT	WD	R FAR LGT	WD	ACCELERATION LANES LEFT-- LGT	WD	L-CNTR LGT	WD	R-CNTR LGT	WD	RIGHT- LGT	WD
22.20		22.20							.03	12								
23.64		23.61					.03	12					.03	12				
24.91		24.88	.03	11														
26.15		26.12			.02	12												
26.38		26.35	.02	12											.02	12		

SR 003 MAINLINE STATE ROUTE - SRSH COUNTY MASON DOT DISTRICT 3

SRMP	B ARM	FEATURE	D	LR	DESCRIPTION	BRIDGE/UXING/XROAD OW	TC	L	NBR LNS D	I	DECREAS/DIV LFT SHD W/S	RDY W/S	RHT SHD W/S	MEDIAN WD/S	BR	INCRES/UNDI LFT SHD W/S	RDY W/S	RHT SHD W/S	SPC USE LNS WID	TOT RDY WID	MTCE A	SE	CITY NBR	ST FC	LEGAL SPEED D	IB	T R	P K	S T
26.51	26.48								1	1						3A	24A	3A		24	2	01		R1	35	R			
26.54	26.51								1	1						$$C	48A	3A		48	2	01		R1	35	R			
26.55	26.52	INTRSECTN	B		NE CLIFTON LN	CO	SG	Y																					
26.60	26.57	BEG SU LN	C		TWO WAY TURN		12A		1	1						C	48A	3A	12	60	2	01		R1	35	R			
26.62	26.59	ENT/EXIT	L		SAFEWAY	PV		Y	1	1						C	36A	3A	12	48	2	01		R1	35	R			
26.66	26.63								1	1						3A	24A	3A	12	36	2	01		R1	35	R			
26.78	26.75	INTRSECTN	R		COKELET LN	CO		Y																					
26.86	26.83	END SU LN	C		TWO WAY TURN		12A		1	1						3A	24A	3A	$$$	24	2	01		R1	55	R			
		ENT/EXIT	R		SHOPPING CENTER	PV		Y																					
26.93	26.90	BEG SU LN	R		CLIMBING		12A		1	1						3A	24A	3A	12	36	2	01		R1	55	R			
27.00	26.97	MP MARKER	R		27																								
27.08	27.05	MISC FEATR	L		SGN ENT BELFAIR																								
27.38	27.35	UXING	B		USG RR	ST																							
					BRDG NUM 003/021																								
		RR XING	B		NUM 96598U STRUCTURE																								
27.66	27.63	END SU LN	R		CLIMBING		12A		1	1						5A	22A	5A	$$$	22	2	01		R1	55	R			
27.96	27.93	INTRSECTN	L		BELFAIR YARD RD	PV		N																					
28.00	27.97	MP MARKER	R		28																								
28.20	28.17	MISC FEATR	R		SGN ENT KITSAP COUNTY																								
		MISC FEATR	L		SGN ENT MASON COUNTY																								
28.23	28.20	END CTLSEC			CONTROL SECTION 2331																								
		LEAVE CO			MASON																								

INTERSECTION DETAIL

SRMP	B ARM	TURN LANES L NEAR LGT	WD	R NEAR LGT	WD	L FAR LGT	WD	R FAR LGT	WD	ACCELERATION LANES LEFT LGT	WD	L-CNTR LGT	WD	R-CNTR LGT	WD	RIGHT LGT	WD
26.55	26.52	.03	12			.03	12	.07	12								
26.62	26.59							.03	12								
26.86	26.83			.08	12	.03	12										
27.96	27.93	.03	12											.12	12		

SR 003 MAINLINE STATE ROUTE - SRSH COUNTY KITSAP DOT DISTRICT 3

SRMP	B	ARM	FEATURE	D	LR	DESCRIPTION	BRIDGE/UXING/XROAD OW	TC	L	NBR LNS D	I	DECREAS/DIV LFT SHD W/S	RDY W/S	RHT SHD W/S	MEDIAN WD/S	BR	INCRES/UNDI LFT SHD W/S	RDY W/S	RHT SHD W/S	SPC USE LNS WID	TOT RDY WID	MTCE A	SE	CITY NBR	ST FC	LEGAL SPEED D	IB	T R	P K	S T
28.23		28.20	ENTER CO			KITSAP				1	1						5A	22A	5A		22	2	01		R1		55	R		
			BEG CTLSEC			CONTROL SECTION 1801																								
28.68		28.65	TRAF RCDR	B		R089 5																								
28.78		28.75	INTRSECTN		R	LAKE FLORA RD		CO			Y																			
29.00		28.97	MP MARKER		R	29																								
30.00		29.97	MP MARKER		R	30																								
30.51		30.48	INTRSECTN		B	IMPERIAL WAY		CO	SG		Y																			
31.00		30.97	MP MARKER		R	31																								
31.04		31.01	EXIT TO		L	SW BARNEY WHITE RD		CO			N																			
32.00		31.97	MP MARKER		R	32																								
32.30		32.27	BEG SU LN		L	CLIMBING	11A			1	1						5A	22A	5A	11	33	2	01		R1		55	R		
32.31		32.28								1	1						4A	22A	6A	11	33	2	01		R1		55	R		
32.60		32.57	INTRSECTN		R	SUNNYSLOPE RD		CO			Y																			
33.00		32.97	MP MARKER		R	33																								
33.67		33.64								1	1						4A	22A	6A	11	33	2	01		U1		55	R		
33.82		33.79	INTRSECTN		L	DIVISION AVE W		CO			N																			
			INTRSECTN		R	W PLEASANT ST		CO			N																			
33.93		33.90	MISC FEATR		R	SGN ENT GORST																								
34.00		33.97	MP MARKER		L	34																								
			INTRSECTN		L	FRONTAGE RD		CO			N																			
34.02		33.99								1	1						4A	22A	6A	11	33	2	01		U1		40	R		
34.07		34.04	END SU LN		L	CLIMBING	11A			1	1						4A	22A	6A	$$$	22	2	01		U1		40	R		
34.11		34.08								1	1						6A	22A	6A		22	2	01		U1		40	R		
34.14		34.11	BEG SU LN		C	TWO WAY TURN	11A			1	1						6A	22A	6A	11	33	2	01		U1		40	R		
			INTRSECTN		R	W PLEASANT ST		CO			N																			
			ENT/EXIT		L	BUSINESS		PV			N																			
34.17		34.14								1	1						3A	22A	5A	11	33	2	01		U1		40	R		
34.18		34.15	OFF RAMP		R	SR 16 SPGORST (SPUR)		ST			Y																			
34.21		34.18	END SU LN		C	TWO WAY TURN	11A			1	1						3A	33A	5A	$$$	33	2	01		U1		40	R		
			MISC FEATR		R	GORE (P103418)																								
34.22		34.19	INTRSECTN		L	FRONE DR		CO			Y																			
34.26		34.23	INTRSECTN		R	SR 16 SPGORST (SPUR)		ST	SG		Y																			
			INTRSECTN		L	SAM CHRISTOPHERSON AVE W		CO	SG		Y																			

INTERSECTION DETAIL

SRMP	B	ARM	TURN LANES L NEAR LGT	WD	R NEAR LGT	WD	L FAR LGT	WD	R FAR LGT	WD	ACCELERATION LANES LEFT LGT	WD	L-CNTR LGT	WD	R-CNTR LGT	WD	RIGHT LGT	WD
28.78		28.75					.02	11					.03	11				
30.51		30.48	.03	12			.03	12	.08	12								
31.04		31.01							.08	12								
32.60		32.57					.05	11					.04	11				
34.14		34.11	.03	11														
34.26		34.23	.02	11			.03	11										

SR 003 MAINLINE STATE ROUTE - SRSH COUNTY KITSAP DOT DISTRICT 3

SRMP	B ARM	FEATURE	D	LR	DESCRIPTION	BRIDGE/UXING/XROAD OW	TC	L	NBR LNS D	I	DECREAS/DIV LFT SHD W/S	RDY W/S	RHT SHD W/S	MEDIAN-WD/S	BR	INCRES/UNDI LFT SHD W/S	RDY W/S	RHT SHD W/S	SPC USE LNS WID	TOT RDY WID	MTCE A	SE	CITY NBR	ST FC	LEGAL SPEED D	IB	T R	P K	S T
34.31	34.28								1	1	6A	14A		8A	UP	$$$	14A	9A		28	2	01		U1		40	R		
34.35	34.32	EXIT TO		R	ACCESS RD	ST		Y																					
34.36	34.33								1	1	6A	14A		8A	UP		W	28A	$$W	42	2	01		U1		40	R		
34.41	34.38	BEG BRIDGE	I		SR 16	ST			1	1	7A	14A	2A	6O	$$		W	28P	W	42	2	01		U1		40	R		
					BRDG NUM 003/103N-N																								
34.45	34.42								1	1	8A	14A	5A	6O			W	28P	W	42	2	01		U1		40	R		
34.46	34.43	INTRSECTN		LC	U TURN ROUTE	ST		Y																					
34.48	34.45								1	1	8A	14A	5A	6O			W	22P	W	36	2	01		U1		40	R		
34.50	34.47								1	1	8A	14A	5A	6O			W	22P	W	36	2	01		U1		40	L		
34.51	34.48	INTRSECTN		LC	SR 16 E BND	ST		Y	3	1	3A	33A	$$$	6O			W	22P	W	55	2	01		U1		40	L		
34.56	34.53	BEG BRIDGE	D		GORST CREEK	ST			3	1	$$W	38A	W	6O			W	22P	W	60	2	01		U1		40	L		
					BRDG NUM 003/104																								
34.57	34.54	END BRIDGE	D		GORST CREEK				3	1	3A	33A	$	6O			W	22P	W	55	2	01		U1		40	L		
34.58	34.55								3	1	3A	33A		6O			W	28P	W	61	2	01		U1		40	L		
34.61	34.58	INTRSECTN		L	CO RD	CO		Y																					
34.62	34.59								3	1	3A	33A		6O			W	28A	W	61	2	01		U1		40	L		
34.63	34.60	WYE CONN		L	CO RD	CO		Y																					
34.67	34.64	END BRIDGE	I		SR 16				3	3	3A	33A		6A	JE		$	50A	10A	83	2	01		U1		40	L		
		INTRSECTN		RC	SR 16	ST		Y																					
34.76	34.73	INTRSECTN		L	SHERMAN HEIGHTS RD	CO		Y																					
34.81	34.78								2	2	3A	24A		6A	JE			24A	10A	48	2	01		U1		40	L		
34.87	34.84	UXING		B	USG RR	ST			2	2	8A	24A		6A	JE			24A	6A	48	2	01		U1		40	L		
					BRDG NUM 003/105																								
		RR XING		B	NUM 96608X STRUCTURE																								
34.97	34.94								2	2	8A	24A		6A	JE			24A	6A	48	2	01		U1		50	L		
34.98	34.95	MISC FEATR		L	SGN ENT GORST																								
35.00	34.97	MP MARKER		B	35																								
36.00	35.97	MP MARKER		B	36																								
36.07	36.04	ON RAMP		L	SR 304	ST		Y																					
36.22	36.19								2	2	8A	24A		6A	JE			24A	8A	48	2	01		U1		50	L		
36.25	36.22								2	2	8A	24A		14A	JE			24A	8A	48	2	01		U1		50	L		
36.30	36.27	OFF RAMP		R	SR 304	ST		Y																					
36.37	36.34								1	2	20A	12A		14A	JE			24A	8A	36	2	01		U1		50	L		
36.45	36.42	MISC FEATR		L	GORE (S103607)																								
36.54	36.51	MISC FEATR		R	GORE (P103630)				1	2	16A	16A		14A	JE			24A	16A	40	2	01		U1		50	L		
36.59	36.56	UXING		B	SR 304 WB	ST			1	2	16A	16A		14A	JE			24A	10A	40	2	01		U1		50	L		
					BRDG NUM 304/001W-S																								

INTERSECTION DETAIL

SRMP	B ARM	TURN LANES L NEAR LGT WD	R NEAR LGT WD	L FAR LGT WD	R FAR LGT WD	ACCELERATION LANES LEFT-- LGT WD	L-CNTR LGT WD	R-CNTR LGT WD	RIGHT- LGT WD
34.76	34.73				.05 12				

SR 003 MAINLINE STATE ROUTE - SRSH COUNTY KITSAP DOT DISTRICT 3

SRMP	B	ARM	FEATURE	D	LR	DESCRIPTION	BRIDGE/UXING/XROAD OW	TC	L	NBR LNS D	I	DECREAS/DIV LFT SHD W/S	RDY W/S	RHT SHD W/S	MEDIAN WD/S	BR	INCRES/UNDI LFT SHD W/S	RDY W/S	RHT SHD W/S	SPC USE LNS WID	TOT RDY WID	MTCE A	SE	CITY NBR	ST FC	LEGAL SPEED D	IB	T R	P K	S T
36.61		36.58								1	2	16A	16A		14A	JE		24A	10A		40	2	01		U1	50	L		
36.66		36.63	MISC FEATR		R	GORE (Q103668)																								
36.67		36.64	ENTER CITY			BREMERTON				1	2	16A	16A		14A	JE		24A	10A		40	2	01	0115	U1	50	L	P	
36.68		36.65	BEG SU LN		R	AUXILIARY	12A			1	2	16A	16A		14A	JE		24A	8A	12	52	2	01	0115	U1	50	L	P	
			ON RAMP		R	SR 304		ST	Y																				
36.75		36.72								2	2	10A	24A		14A	JE		24A	8A	12	60	2	01	0115	U1	50	L	P	
36.79		36.74	EQUATION			036.77 =036.79			2	2	2	10A	24A		22A	JE		24A	8A	12	60	2	01	0115	U1	50	R	P	
36.87		36.82	ON RAMP		L	W WERNER RD		ST	Y																				
37.00		36.95	MP MARKER		B	37																								
37.03		36.98	END SU LN		R	AUXILIARY	12A			2	2	10A	24A		22A	JE		24A	8A	$$$	48	2	01	0115	U1	50	R	P	
			OFF RAMP		R	LOXIE EAGANS BLVD		ST	Y																				
37.05		37.00								2	2	10A	24A		22A	JE		24A	10A		48	2	01	0115	U1	50	R	P	
37.12		37.07	MISC FEATR		R	GORE (P103703)																								
37.15		37.10	MISC FEATR		L	GORE (S103687)																								
37.30		37.25								2	2	10A	24A		22A	JE		24A	10A		48	2	01	0115	U1	50	R	$	
37.31		37.26	UXING	B		W WERNER RD		ST																						
						BRDG NUM 003/114																								
37.47		37.42								2	2	10A	24A		22A	JE		24A	10A		48	2	01	0115	U1	50	R	P	
37.51		37.46	MISC FEATR		L	GORE (R103758)																								
37.53		37.48	MISC FEATR		R	GORE (Q103778)																								
37.58		37.53	BEG SU LN		L	AUXILIARY	14A			2	2	10A	24A		22A	JE		24A	10A	14	62	2	01	0115	U1	50	R	P	
			OFF RAMP		L	W WERNER RD		ST	Y																				
37.78		37.73	ON RAMP		R	LOXIE EAGANS BLVD		ST	Y																				
37.82		37.77	UXING	B		SEARLE ST PED XING		ST																						
						BRDG NUM 003/116																								
37.86		37.81	END SU LN		L	AUXILIARY	14A			2	2	10A	24A		22A	JE		24A	10A	$$$	48	2	01	0115	U1	50	R	P	
			ON RAMP		L	AUTO CENTER WAY		ST	Y																				
38.00		37.95	MP MARKER		B	38																								
38.02		37.97	MISC FEATR		L	GORE (S103786)																								
38.04		37.99	OFF RAMP		R	SR 310		ST	Y																				
38.14		38.09	MISC FEATR		R	GORE (P103804)																								
38.29		38.24	BEG BRIDGE	I		SR 310-KITSAP WAY		ST		2	2	$$W	43A	W	4O	$$	W	43P	$$W		86	2	01	0115	U1	50	R	P	
						BRDG NUM 003/118E																								
			BEG BRIDGE	D		SR 310-KITSAP WAY		ST																						
						BRDG NUM 003/118W																								
38.33		38.28	END BRIDGE	I		SR 310-KITSAP WAY				2	2	10A	24A	$	22A	JE	$	24A	10A		48	2	01	0115	U1	50	R	P	
			END BRIDGE	D		SR 310-KITSAP WAY																								
38.42		38.37	MISC FEATR		R	GORE (Q103875)																								
38.46		38.41								2	2	10A	24A	4A	40S	DE	4A	24A	10A		48	2	01	0115	U1	50	R	P	
38.50		38.45	MISC FEATR		L	GORE (R103860)																								
38.60		38.55	OFF RAMP		L	KITSAP WAY		ST	Y																				
38.73		38.68								2	2	10A	24A	4A	40S	DE	4A	24A	10A		48	2	01	0115	U1	60	R	P	
38.75		38.70	ON RAMP		R	SR 310		ST	Y																				

SR 003 MAINLINE STATE ROUTE - SRSH COUNTY KITSAP DOT DISTRICT 3

SRMP	B	ARM	FEATURE	D	LR	DESCRIPTION	BRIDGE/UXING/XROAD OW	TC	L	NBR LNS D	I	DECREAS/DIV LFT SHD W/S	RDY W/S	RHT SHD W/S	MEDIAN WD/S	BR	INCRES/UNDI LFT SHD W/S	RDY W/S	RHT SHD W/S	SPC USE LNS WID	TOT RDY WID	MTCE A	SE	CITY NBR	ST FC	LEGAL SPEED D	IB	T R	P K	S T
38.95		38.90								2	2	10A	24A	4A	40S	DE	4A	24A	10A		48	2	01	0115	U1	60	R	P	
38.96		38.91	ON RAMP		L	AUSTIN DR	ST		Y																				
39.00		38.95	MP MARKER		B	39																							
39.09		39.04	OFF RAMP		R	AUSTIN DR	ST		Y																				
39.15		39.10	MISC FEATR		L	GORE (S103896)																							
39.17		39.12	MISC FEATR		R	GORE (P103909)																							
39.32		39.27	UXING	B		AUSTIN DR	ST																						
						BRDG NUM 003/120																							
39.43		39.38	MISC FEATR		L	GORE (R103953)																							
39.45		39.40	MISC FEATR		R	GORE (Q103975)																							
39.53		39.48	OFF RAMP		L	AUSTIN DR	ST		Y																				
39.75		39.70	ON RAMP		R	AUSTIN DR	ST		Y																				
40.00		39.95	MP MARKER		B	40																							
40.43		40.38	LEAVE CITY			BREMERTON				2	2	10A	24A	4A	40S	DE	4A	24A	10A		48	2	01	$$$$	U1	60	R	$	
40.44		40.39	BEG BRIDGE	I		ERLAND PT RD	ST			2	2	$$C	30P	$$C	40O	$$	$$C	30P	$$C		60	2	01		U1	60	R		
						BRDG NUM 003/123E																							
			BEG BRIDGE	D		ERLAND PT RD	ST																						
						BRDG NUM 003/123W																							
40.47		40.42	END BRIDGE	I		ERLAND PT RD				2	2	10A	24A	4A	40S	DE	4A	24A	10A		48	2	01		U1	60	R		
			END BRIDGE	D		ERLAND PT RD																							
40.73		40.68	ON RAMP		L	CHICO WAY	ST		Y																				
40.85		40.80	OFF RAMP		R	CHICO WAY	ST		Y																				
40.94		40.89	MISC FEATR		R	GORE (P104085)																							
40.96		40.91	MISC FEATR		L	GORE (S104073)																							
41.00		40.95	MP MARKER		B	41																							
41.09		41.04	BEG BRIDGE	I		CHICO WAY	ST			2	2	$$C	38A	$$C	40O	$$	$$C	38A	$$C		76	2	01		U1	60	R		
						BRDG NUM 003/124E																							
			BEG BRIDGE	D		CHICO WAY	ST																						
						BRDG NUM 003/124W																							
41.13		41.08	END BRIDGE	I		CHICO WAY				2	2	10A	24A	4A	40S	DE	4A	24A	10A		48	2	01		U1	60	R		
			END BRIDGE	D		CHICO WAY																							
41.26		41.21	MISC FEATR		L	GORE (R104137)																							
41.27		41.22								2	2	10A	24A	4A	50S	DE	4A	24A	10A		48	2	01		U1	60	R		
41.37		41.32	OFF RAMP		L	CHICO WAY	ST		Y																				
41.43		41.38	MISC FEATR		R	GORE (Q104171)																							
41.71		41.66	ON RAMP		R	CHICO WAY	ST		Y																				
42.00		41.95	MP MARKER		B	42																							
42.01		41.96	UXING	B		ELDORADO HILL RD	ST																						
						BRDG NUM 003/126																							
42.93		42.88	ON RAMP		L	NEWBERRY HILL RD	ST		Y																				
43.00		42.95	MP MARKER		B	43																							
43.20		43.15	OFF RAMP		R	NEWBERRY HILL RD	ST		Y																				
43.32		43.27	MISC FEATR		L	GORE (S104293)																							

SR 003 MAINLINE STATE ROUTE - SRSH COUNTY KITSAP DOT DISTRICT 3

SRMP	B	ARM	FEATURE	D	LR	DESCRIPTION	BRIDGE/UXING/XROAD OW	TC	L	NBR LNS D	I	DECREAS/DIV LFT SHD W/S	RDY W/S	RHT SHD W/S	MEDIAN WD/S	BR	INCRES/UNDI LFT SHD W/S	RDY W/S	RHT SHD W/S	SPC USE LNS WID	TOT RDY WID	MTCE A	SE	CITY NBR	ST FC	LEGAL SPEED D	IB	T R	P K	S T
43.32		43.27	MISC FEATR		R	GORE (P104320)				2	2	10A	24A	4A	50S	DE	4A	24A	10A		48	2	01		U1		60	R		
43.48		43.43	BEG BRIDGE	D		NEWBERRY HILL RD	ST			2	2	$$C	38P	$$C	50S	DE	4A	24A	10A		62	2	01		U1		60	R		
						BRDG NUM 003/128W																								
43.49		43.44	BEG BRIDGE	I		NEWBERRY HILL RD	ST			2	2	C	38P	C	50O	$$	$$C	38P	$$C		76	2	01		U1		60	R		
						BRDG NUM 003/128E																								
43.53		43.48	END BRIDGE	D		NEWBERRY HILL RD				2	2	10A	24A	4A	50S	DE	C	38P	C		62	2	01		U1		60	R		
43.54		43.49	END BRIDGE	I		NEWBERRY HILL RD				2	2	10A	24A	4A	50S	DE	4A	24A	10A		48	2	01		U1		60	R		
43.64		43.59	MISC FEATR		L	GORE (R104376)																								
43.75		43.70	MISC FEATR		R	GORE (Q104401)																								
43.76		43.71	OFF RAMP		L	NEWBERRY HILL RD	ST		Y																					
43.83		43.78								2	2	10A	24A	4A	68S	DE	4A	24A	10A		48	2	01		U1		60	R		
44.00		43.95	MP MARKER		B	44																								
44.01		43.96	ON RAMP		R	NEWBERRY HILL RD	ST		Y																					
44.33		44.28	TRAF RCDR	B		R050 1																								
44.70		44.65	BEG BRIDGE	I		ANDERSON HILL RD	ST			2	2	$$C	38P	$$C	68O	$$	$$C	38P	$$C		76	2	01		U1		60	R		
						BRDG NUM 003/130E																								
			BEG BRIDGE	D		ANDERSON HILL RD	ST																							
						BRDG NUM 003/130W																								
44.73		44.68	END BRIDGE	I		ANDERSON HILL RD				2	2	10A	24A	4A	68S	DE	4A	24A	10A		48	2	01		U1		60	R		
			END BRIDGE	D		ANDERSON HILL RD																								
45.00		44.95	MP MARKER		B	45																								
45.15		45.10	ON RAMP		L	SR 303	ST		Y																					
45.21		45.16								2	2	10A	24A	4A	38S	DE	4A	24A	10A		48	2	01		U1		60	R		
45.30		45.25	OFF RAMP		R	CLEAR CREEK RD	ST		Y																					
45.40		45.35	MISC FEATR		L	GORE (S104515)																								
			MISC FEATR		R	GORE (P104530)																								
45.58		45.53	UXING	B		SR 303	ST																							
						BRDG NUM 303/042																								
45.75		45.70	MISC FEATR		R	GORE (Q104599)																								
45.78		45.73	MISC FEATR		L	GORE (R104596)																								
45.91		45.86	UXING	B		SR 303(WAAGA WAY)	ST																							
						BRDG NUM 303/040																								
45.96		45.91	OFF RAMP		L	SR 303	ST		Y	3	2	10A	36A	4A	40S	DE	4A	24A	10A		60	2	01		U1		60	R		
45.99		45.94	ON RAMP		R	CLEAR CREEK RD	ST		Y																					
46.00		45.95	MP MARKER		B	46																								
46.02		45.97	MISC FEATR		R	GORE (Q104618)																								
46.18		46.13	ON RAMP		R	SR 303(WAAGA WAY)	ST		Y	3	3	10A	36A	4A	40S	DE	4A	36A	10A		72	2	01		U1		60	R		
46.37		46.32								3	3	10A	36A	4A	48S	DE	4A	36A	10A		72	2	01		U1		60	R		
46.42		46.37	ON RAMP		L	TRIGGER AVE	ST		Y																					
46.62		46.57	OFF RAMP		R	TRIGGER AVE	ST		Y																					
46.74		46.69	MISC FEATR		L	GORE (S104642)																								
			MISC FEATR		R	GORE (P104662)																								
46.89		46.84	UXING	B		TRIGGER AVE	ST																							

SR 003 MAINLINE STATE ROUTE - SRSH COUNTY KITSAP DOT DISTRICT 3

SRMP	B	ARM	FEATURE	D	LR	DESCRIPTION	BRIDGE/UXING/XROAD OW	TC	L	NBR LNS D	I	DECREAS/DIV LFT SHD W/S	RDY W/S	RHT SHD W/S	MEDIAN WD/S	BR	INCRES/UNDI LFT SHD W/S	RDY W/S	RHT SHD W/S	SPC USE LNS WID	TOT RDY WID	MTCE A	SE	CITY NBR	ST FC	LEGAL SPEED D	IB	T R	P K	S T
46.89		46.84				BRDG NUM 003/137				3	3	10A	36A	4A	48S	DE	4A	36A	10A		72	2	01		U1		60	R		
47.00		46.95	MP MARKER		B	47																								
47.02		46.97	MISC FEATR		L	GORE (R104714)																								
47.04		46.99	MISC FEATR		R	GORE (Q104733)																								
47.14		47.09	OFF RAMP		L	TRIGGER AVE	ST		Y																					
47.33		47.28	ON RAMP		R	TRIGGER AVE	ST		Y																					
47.87		47.82	ON RAMP		L	LUOTO RD	ST		Y																					
47.96		47.91	OFF RAMP		R	SR 308	ST		Y	3	2	10A	36A	4A	48S	DE	4A	24A	10A		60	2	01		U1		60	R		
47.97		47.92	UXING	B		MOUNTAIN VIEW RD	ST																							
						BRDG NUM 003/139																								
48.00		47.95	MP MARKER		B	48																								
48.02		47.97								2	2	10A	24A	4A	48S	DE	4A	24A	10A		48	2	01		U1		60	R		
48.21		48.16	MISC FEATR		L	GORE (S104787)																								
48.23		48.18	MISC FEATR		R	GORE (P104796)																								
48.47		48.42	UXING	B		N-W RAMP	ST																							
						BRDG NUM 003/140N-W																								
48.48		48.43	BEG BRIDGE	I		SR 308	ST			2	2	$$W	38A	$$W	48O	$$	$$W	38A	$$W		76	2	01		U1		60	R		
						BRDG NUM 003/140E																								
			BEG BRIDGE	D		SR 308	ST																							
						BRDG NUM 003/140W																								
48.50		48.45	END BRIDGE	I		SR 308				2	2	10A	24A	4A	48S	DE	3A	24A	10A		48	2	01		U1		60	R		
			END BRIDGE	D		SR 308																								
48.55		48.50								2	2	10A	24A	4A	40S	DE	4A	24A	10A		48	2	01		U1		60	R		
48.70		48.65	MISC FEATR		L	GORE (R104881)																								
48.75		48.70	MISC FEATR		R	GORE (Q104901)																								
48.81		48.76	OFF RAMP		L	LUOTO RD	ST		Y																					
49.00		48.95	MP MARKER		B	49																								
49.01		48.96	ON RAMP		R	SR 308	ST		Y																					
50.00		49.95	MP MARKER		B	50																								
50.34		50.29	UXING	B		SHERMAN HILL RD	ST																							
						BRDG NUM 003/142																								
51.00		50.95	MP MARKER		B	51																								
51.82		51.77	ON RAMP		L	FINN HILL RD	ST		Y																					
51.92		51.87	OFF RAMP		R	FINN HILL RD	ST		Y																					
52.00		51.95	MP MARKER		B	52																								
52.07		52.02	MISC FEATR		R	GORE (P105192)																								
52.11		52.06	MISC FEATR		L	GORE (S105182)																								
52.27		52.22	UXING	B		FINN HILL RD	ST																							
						BRDG NUM 003/145																								
52.28		52.23								2	2	10A	24A	4A	40S	DE	4A	24A	10A		48	2	01		R1		60	R		
52.40		52.35								2	2	10A	24A	4A	38S	DE	4A	24A	10A		48	2	01		R1		60	R		
52.41		52.36	OFF RAMP		R	SR 305	ST		Y																					
52.55		52.50	MISC FEATR		R	GORE (P105241)																								

SR 003 MAINLINE STATE ROUTE - SRSH COUNTY KITSAP DOT DISTRICT 3

SRMP	B ARM	FEATURE	D LR	DIRECTION TO INVENTORY / LEFT/RIGHT INDICATOR / DESCRIPTION	BRIDGE/UXING/XROAD OW TC L	NBR LNS D I	DECREAS/DIV LFT SHD W/S	RDY W/S	RHT SHD W/S	MEDIAN WD/S	BR	INCRES/UNDI LFT SHD W/S	RDY W/S	RHT SHD W/S	SPC USE LNS WID	TOT RDY WID	MTCE A	SE	CITY NBR	ST FC	LEGAL SPEED D	IB	T R	P K	S T
52.57	52.52	ON RAMP	L	SR 305	ST Y	2 2	10A	24A	4A	38S	DE	4A	24A	10A		48	2	01		R1	60	R			
52.75	70	BEG BRIDGE I		SR 305	ST	2 2	$$W	62P	$$W	38O	$$	$$W	38P	$$W		100	2	01		R1	60	R			
				BRDG NUM 003/150E																					
		BEG BRIDGE D		SR 305	ST																				
				BRDG NUM 003/150W																					
52.78	73	END BRIDGE I		SR 305		2 2	10A	24A	4A	38S	DE	4A	24A	10A		48	2	01		R1	60	R			
		END BRIDGE D		SR 305																					
52.86	52.81	MISC FEATR	L	GORE (S505257)		2 1	10A	24A	4A	38S	DE	15A	12A	11A		36	2	01		R1	60	R			
52.97	52.92	MISC FEATR	R	GORE (Q105328)																					
53.00	52.95	MP MARKER	B	53																					
53.06	53.01	MISC FEATR	L	GORE (R105321)																					
53.09	53.04					2 1	10A	24A	4A	38S	DE	15A	12A	11A		36	2	01		R1	55	R			
53.12	53.07					1 1	8A	12A	15A	38S	DE	15A	12A	11A		24	2	01		R1	55	R			
53.21	53.16	OFF RAMP	L	SR 305	ST Y																				
53.23	53.18					1 1	10A	12A	4A	60S	DE	4A	12A	10A		24	2	01		R1	55	R			
53.28	53.23	ON RAMP	R	SR 305	ST Y																				
53.45	53.40					1 1	10A	12A	$$$	16A	UP	$$$	12A	10A		24	2	01		R1	55	R			
53.56	53.51					1 1	$$$	$$$		$$$$	$$	8A	36A	8A		36	2	01		R1	55	R			
53.60	53.55	INTRSECTN	L	NW THOMPSON RD	CO Y																				
53.71	53.66					1 1						6A	24A	6A		24	2	01		R1	55	R			
53.88	53.67	EQUATION		053.72 =053.88																					
54.00	53.79	MP MARKER	R	54																					
54.19	53.98	INTRSECTN	L	EQUESTRIAN DR	PV N																				
54.40	54.19	MISC FEATR I		SPEED SITE #11																					
54.66	54.45					1 1						8A	24A	8A		24	2	01		R1	55	R			
54.76	54.55	INTRSECTN	L	PIONEER HILL RD	CO Y																				
		INTRSECTN	R	BEAVER RIDGE LN	CO Y																				
54.86	54.65					1 1						6A	24A	6A		24	2	01		R1	55	R			
55.00	54.79	MP MARKER	R	55																					
55.29	55.08	INTRSECTN	L	DENTON RD NW	CO N																				
55.92	55.71					1 1						8A	24A	8A		24	2	01		R1	55	R			
56.00	55.79	MP MARKER	R	56																					
56.03	55.82	INTRSECTN	L	PIONEER WAY	CO Y																				
		INTRSECTN	R	TYTLER RD NE	CO Y																				
56.53	56.32					1 1						10A	24A	10A		24	2	01		R1	55	R			

INTERSECTION DETAIL

SRMP	B ARM	TURN LANES L NEAR LGT WD	R NEAR LGT WD	L FAR LGT WD	R FAR LGT WD	ACCELERATION LANES LEFT LGT WD	L-CNTR LGT WD	R-CNTR LGT WD	RIGHT LGT WD
53.60	53.55	.03 12						.05 12	
54.76	54.55	.03 12		.03 12					
56.03	55.82	.03 11		.02 11					

SR 003 MAINLINE STATE ROUTE - SRSH COUNTY KITSAP DOT DISTRICT 3

SRMP	B ARM	FEATURE	D	LR	DESCRIPTION	BRIDGE/UXING/XROAD OW	TC	L	NBR LNS D	I	DECREAS/DIV LFT SHD W/S	RDY W/S	RHT SHD W/S	MEDIAN-WD/S	BR	INCRES/UNDI LFT SHD W/S	RDY W/S	RHT SHD W/S	SPC USE LNS WID	TOT RDY WID	MTCE A	SE	CITY NBR	ST FC	LEGAL SPEED D	IB	T R	P K	S T
56.80	56.59	INTRSECTN		L	LOFALL RD	CO		Y	1	1						10A	24A	10A		24	2	01		R1	55		R		
56.96	56.75								1	1						10A	24A	6A		24	2	01		R1	55		R		
57.00	56.79	MP MARKER		R	57																								
57.03	56.82	INTRSECTN		L	PARK ST	CO		Y																					
57.06	56.85								1	1						6A	24A	6A		24	2	01		R1	55		R		
57.09	56.88	INTRSECTN		L	KINMAN RD	CO		Y																					
		INTRSECTN		R	BIG VALLEY RD	CO		Y																					
57.46	57.25	INTRSECTN		L	FALKNER RD	CO		N																					
57.92	57.71	INTRSECTN		L	FALKNER RD	CO		N																					
57.94	57.73	INTRSECTN		R	SCENIC DR NE	CO		N																					
58.00	57.79	MP MARKER		R	58																								
58.13	57.92	INTRSECTN		L	SUNSET WAY NE	CO		N																					
58.30	58.09	INTRSECTN		R	SCENIC DR	CO		N																					
58.31	58.10	INTRSECTN		L	SCENIC DR	CO		N																					
59.00	58.79	MP MARKER		R	59																								
59.37	59.16	INTRSECTN		L	BALTIC LN NE	CO		N																					
59.52	59.31								1	1						6A	24A	6A		24	2	01		R1	45		R		
59.73	59.52	INTRSECTN		R	BABCOCK ST	CO		N																					
59.74	59.53								1	1						8A	24A	8A		24	2	01		R1	45		R		
59.84	59.63	INTRSECTN		L	S BRIDGE WAY	CO		N	1	1						10B	24A	10B		24	2	01		R1	45		R		
59.97	59.76	WYE CONN		L	SR 104	ST		Y																					
60.00	59.79	MP MARKER		R	60																								
60.02	59.81	INTRSECTN		L	SR 104	ST	SG	Y																					
		END CTLSEC			CONTROL SECTION 1801																								
		END ROUTE																											

INTERSECTION DETAIL

SRMP	B ARM	TURN LANES L NEAR LGT	WD	R NEAR LGT	WD	L FAR LGT	WD	R FAR LGT	WD	ACCELERATION LANES LEFT-- LGT	WD	L-CNTR LGT	WD	R-CNTR LGT	WD	RIGHT- LGT	WD
56.80	56.59	.03	11														
57.03	56.82	.03	12														
57.09	56.88	.02	12			.04	12										
57.46	57.25	.03	12														
60.02	59.81	.05	12														

SR 004 MAINLINE STATE ROUTE - SRSH COUNTY PACIFIC DOT DISTRICT 4

SRMP	B ARM	FEATURE	D	LR	DESCRIPTION	BRIDGE/UXING/XROAD OW	TC	L	NBR LNS D	I	DECREAS/DIV LFT SHD W/S	RDY W/S	RHT SHD W/S	MEDIAN WD/S	BR	INCRES/UNDI LFT SHD W/S	RDY W/S	RHT SHD W/S	SPC USE LNS WID	TOT RDY WID	MTCE A	SE	CITY NBR	ST FC	LEGAL SPEED D	IB	T R	P K	S T
0.00	0.00	BEG ROUTE			MAIN ROUTE				1	1						7A	24A	7A		24	3	02		R1	55	L			
					SR 101/PAC. CO. TO SR 5																								
		BEG CTLSEC			CONTROL SECTION 2506																								
		INTRSECTN		L	SR 101	ST		Y																					
0.06	0.06	WYE CONN		L	SR 101	ST		Y																					
1.00	1.00	MP MARKER		R	1																								
1.46	1.46	INTRSECTN		L	WEYERHAUESER RD	PV		N																					
2.00	2.00	MP MARKER		R	2																								
2.46	2.46	INTRSECTN		R	HOLM LN	CO		N																					
3.00	3.00	MP MARKER		R	3																								
3.06	3.06	INTRSECTN		L	YOUTH CAMP LN	CO		N																					
4.00	4.00	MP MARKER		R	4																								
4.50	4.50								1	1						7A	24A	7A		24	3	02		R1	40	L			
4.75	4.75	INTRSECTN		R	SR 401	ST		Y	1	1						6A	24A	6A		24	3	02		R1	40	L			
		ENT FROM		L	SCHOOL	PV		Y																					
4.76	4.76	MISC FEATR	B		PED XING																								
4.85	4.85	EXIT TO		L	SCHOOL	PV		N																					
4.95	4.95	INTRSECTN		L	CO RD (TO STATE MAINT)	CO		N	1	1						3A	24A	3A		24	3	02		R1	40	L			
5.00	5.00	MP MARKER		R	5																								
5.09	5.09	BEG BRIDGE	B		O'CONNER CREEK	ST																							
					BRDG NUM 004/004.25																								
5.10	5.10	END BRIDGE	B		O'CONNER CREEK																								
5.19	5.19								1	1						3A	24A	3A		24	3	02		R1	50	L			
5.72	5.72	INTRSECTN		L	NORTH VALLEY RD	CO		N																					
5.86	5.86	BEG BRIDGE	B		LANE CREEK	ST																							
					BRDG NUM 004/005.75																								
5.87	5.87	END BRIDGE	B		LANE CREEK																								
5.88	5.88								1	1						5A	24A	5A		24	3	02		R1	50	L			
6.00	6.00	MP MARKER		R	6																								
6.01	6.01	ENT/EXIT		L	PUBLIC FISHING	ST		N																					
6.06	6.06	BEG BRIDGE	B		NASELLE RIVER	ST			1	1						$$W	36P	$$W		36	3	02		R1	50	L			
					BRDG NUM 004/006																								
6.10	6.10	END BRIDGE	B		NASELLE RIVER				1	1						5A	24A	5A		24	3	02		R1	50	L			
6.15	6.15								1	1						5A	24A	5A		24	3	02		R1	40	L			
6.22	6.22	INTRSECTN		R	SOUTH VALLEY RD	CO		N																					
6.29	6.29	INTRSECTN		L	UPPER NASELLE RD	CO		N																					

INTERSECTION DETAIL

SRMP	B ARM	TURN LANES L NEAR LGT WD	R NEAR LGT WD	L FAR LGT WD	R FAR LGT WD	ACCELERATION LANES LEFT LGT WD	L-CNTR LGT WD	R-CNTR LGT WD	RIGHT LGT WD
4.75	4.75	.04 12		.04 13					
4.85	4.85	.02 10							

SR 004 MAINLINE STATE ROUTE - SRSH COUNTY PACIFIC DOT DISTRICT 4

SRMP	B	ARM	FEATURE	D	LR	DESCRIPTION	BRIDGE/UXING/XROAD OW	TC	L	NBR LNS D	I	DECREAS/DIV LFT SHD W/S	RDY W/S	RHT SHD W/S	MEDIAN WD/S	BR	INCRES/UNDI LFT SHD W/S	RDY W/S	RHT SHD W/S	SPC USE LNS WID	TOT RDY WID	MTCE A	SE	CITY NBR	ST FC	LEGAL SPEED D	IB	T R	P K	S T
6.31		6.31								1	1						5A	24A	5A		24	3	02		R1	40	L			
6.33		6.33								1	1						3A	24A	3A		24	3	02		R1	40	L			
6.55		6.55								1	1						12A	24A	12A		24	3	02		R1	40	L			
6.60		6.60								1	1						3A	24A	5A		24	3	02		R1	40	L			
6.71		6.71								1	1						3A	24A	5A		24	3	02		R1	55	L			
6.80		6.80								1	1						6A	24A	6A		24	3	02		R1	55	L			
7.00		7.00	MP MARKER		R	7																								
7.11		7.11	BEG BRIDGE	B		SALMON CREEK			ST	1	1						$$W	36P	$$W		36	3	02		R1	55	L			
						BRDG NUM 004/007																								
7.13		7.13	END BRIDGE	B		SALMON CREEK				1	1						6A	24A	6A		24	3	02		R1	55	L			
7.33		7.33								1	1						3A	24A	3A		24	3	02		R1	55	L			
7.65		7.65	REST AREA		L	SALMON CREEK																								
						CS 250691 V406 MAJOR																								
			ENT/EXIT		L	REST AREA			ST		N																			
7.74		7.74	ENT/EXIT		L	REST AREA			ST		N																			
8.04		8.04	MP MARKER		R	8																								
8.26		8.26								1	1						8A	23A	8A		23	3	02		R1	55	L			
8.54		8.54	INTRSECTN		L	SALMON CREEK RD			CO		N																			
8.69		8.69								1	1						8A	23A	8A		23	3	02		R1	55	R			
8.73		8.73								1	1						10A	22A	4A		22	3	02		R1	55	R			
8.77		8.77	BEG SU LN		R	CLIMBING	12A			1	1						10A	22A	4A	12	34	3	02		R1	55	R			
8.91		8.91	END CTLSEC			CONTROL SECTION 2506																								
			LEAVE CO			PACIFIC																								

SR 004 MAINLINE STATE ROUTE - SRSH COUNTY WAHKIAKUM DOT DISTRICT 4

SRMP	B ARM	FEATURE	D	LR	DESCRIPTION	BRIDGE/UXING/XROAD OW	TC	L	NBR LNS D	I	DECREAS/DIV LFT SHD W/S	RDY W/S	RHT SHD W/S	MEDIAN WD/S	BR	INCRES/UNDI LFT SHD W/S	RDY W/S	RHT SHD W/S	SPC USE LNS WID	TOT RDY WID	MTCE A	SE	CITY NBR	ST FC	LEGAL SPEED D	IB	T R	P K	S T
8.91	8.91	ENTER CO			WAHKIAKUM				1	1						10A	22A	4A	12	34	3	02		R1	55	R			
		BEG CTLSEC			CONTROL SECTION 3501																								
9.01	9.01	MP MARKER		R	9																								
9.13	9.13	END SU LN		R	CLIMBING	12A			1	1						10A	22A	9A	$$$	22	3	02		R1	55	R			
9.56	9.56	INTRSECTN		L	SALME RD		CO	N																					
		INTRSECTN		R	GREENSLADE RD		CO	N																					
10.00	10.00	MP MARKER		R	10																								
10.08	10.08	INTRSECTN		R	WAINAMO RD		CO	N																					
10.43	10.43								1	1						6A	24A	6A		24	3	02		R1	55	R			
10.46	10.46	INTRSECTN		L	WEST DEEP RIVER RD		CO	N																					
10.64	10.64	INTRSECTN		R	LASSALA RD		CO	N																					
10.72	10.72	INTRSECTN		R	ONEIDA RD		CO	N																					
10.74	10.74	BEG BRIDGE B			DEEP RIVER		ST		1	1						$$W	36P	$$W		36	3	02		R1	55	R			
					BRDG NUM 004/102																								
11.00	11.00	END BRIDGE B			DEEP RIVER				1	1						6A	24A	6A		24	3	02		R1	55	R			
11.02	11.02	INTRSECTN		L	EAST DEEP RIVER RD		CO	N																					
11.03	11.03	MP MARKER		R	11																								
11.20	11.20	BEG BRIDGE B			RANGILA SLOUGH		ST		1	1						$$W	36P	$$W		36	3	02		R1	55	R			
					BRDG NUM 004/104																								
11.24	11.24	END BRIDGE B			RANGILA SLOUGH				1	1						7A	24A	8A		24	3	02		R1	55	R			
11.38	11.38								1	1						3A	22A	3A		22	3	02		R1	55	R			
12.00	12.00	MP MARKER		R	12																								
12.19	12.19	INTRSECTN		R	MILLER POINT RD		CO	Y																					
12.85	12.85	INTRSECTN		R	RAISTAKKA RD		CO	N																					
13.02	13.02	MP MARKER		R	13																								
13.84	13.84	INTRSECTN		L	SEAL RIVER RD		CO	Y	1	1						1A	22A	3A		22	3	02		R1	55	R			
14.00	14.00	MP MARKER		R	14																								
14.60	14.60	INTRSECTN		R	KANDOLL RD		CO	N																					
14.78	14.78	MISC FEATR		R	SGN ENT ROSBURG																								
14.83	14.83	INTRSECTN		L	W MALONE RD		CO	Y																					
14.84	14.84	BEG BRIDGE B			MALONE CREEK		ST																						
					BRDG NUM 004/105.25																								
14.85	14.85	END BRIDGE B			MALONE CREEK																								
14.90	14.90								1	1						4A	22A	4A		22	3	02		R1	55	R			
15.00	15.00	MP MARKER		R	15																								
15.06	15.05	EQUATION			015.05 =015.06																								
		INTRSECTN		L	CO RD		CO	Y																					
		INTRSECTN		R	ALTOONA-PILLER ROCK RD		CO	Y																					
15.46	15.45	MISC FEATR		L	SGN ENT ROSBURG																								
16.02	16.01	MP MARKER		R	16																								
16.28	16.27	INTRSECTN		L	HILLTOP RD		CO	N																					
16.93	16.92	MISC FEATR		R	SGN ENT GRAYS RIVER																								
16.99	16.98	INTRSECTN		R	CO RD		CO	Y																					

SR 004 MAINLINE STATE ROUTE - SRSH COUNTY WAHKIAKUM DOT DISTRICT 4

SRMP	B	ARM	FEATURE	DIRECTION TO INVENTORY / LEFT/RIGHT INDICATOR	DESCRIPTION	BRIDGE-UXING-XROAD-OW	TC	L	NBR LNS D	I	DECREAS/DIV LFT SHD W/S	RDY W/S	RHT SHD W/S	MEDIAN-WD/S	BR	INCRES/UNDI LFT SHD W/S	RDY W/S	RHT SHD W/S	SPC USE LNS WID	TOT RDY WID	MTCE A	SE	CITY NBR	ST FC	LEGAL SPEED D	IB	T R	P K	S T
17.00		16.99	MP MARKER	R	17				1	1						4A	22A	4A		22	3	02		R1	55	R		
17.03		17.02	INTRSECTN	L	GRAYS RIVER CEMETERY RD	CO		Y	1	1						6A	22A	8A		22	3	02		R1	55	R		
17.10		17.09	INTRSECTN	R	CO RD	CO		Y																				
			INTRSECTN	L	HULL RD	CO		Y																				
17.16		17.15	INTRSECTN	R	LOOP RD	CO		Y																				
17.20		17.19							1	1						3A	22A	8A		22	3	02		R1	55	R		
17.34		17.33	MISC FEATR	L	SGN ENT GRAYS RIVER																							
17.36		17.35	BEG BRIDGE	B	HULL CREEK	ST			1	1						$$C	26A	$$C		26	3	02		R1	55	R		
					BRDG NUM 004/108																							
17.37		17.36	END BRIDGE	B	HULL CREEK				1	1						3A	22A	3A		22	3	02		R1	55	R		
18.00		17.99	MP MARKER	R	18																							
18.33		18.32	INTRSECTN	R	FAIRVIEW RD	CO		Y																				
18.59		18.58	INTRSECTN	R	LOOP RD	CO		Y	1	1						6A	22A	6A		22	3	02		R1	55	R		
19.00		18.99							1	1						3A	22A	3A		22	3	02		R1	55	R		
19.07		19.06	MP MARKER	R	19																							
19.16		19.15	INTRSECTN	L	SHANNON RD	CO		N																				
19.20		19.19	BEG BRIDGE	B	CATTLE PASS	ST																						
					BRDG NUM 004/109.25																							
19.21		19.20	END BRIDGE	B	CATTLE PASS																							
19.30		19.29	BEG BRIDGE	B	GRAYS RIVER	ST			1	1						$$C	24P	$$C		24	3	02		R1	55	R		
					BRDG NUM 004/110																							
19.37		19.36	END BRIDGE	B	GRAYS RIVER				1	1						2A	21A	7A		21	3	02		R1	55	R		
19.39		19.38	BEG BRIDGE	B	BRIDGE	ST			1	1						$$C	24P	$$C		24	3	02		R1	55	R		
					BRDG NUM 004/111																							
19.42		19.41	END BRIDGE	B	BRIDGE				1	1						2A	21A	7A		21	3	02		R1	55	R		
19.43		19.42	INTRSECTN	L	SATTERLAND RD	CO		Y																				
19.45		19.44	BEG BRIDGE	B	NO NAME BRIDGE	ST			1	1						$$C	24P	$$C		24	3	02		R1	55	R		
					BRDG NUM 004/112																							
19.48		19.47	END BRIDGE	B	NO NAME BRIDGE				1	1						4A	22A	10A		22	3	02		R1	55	R		
19.49		19.48	INTRSECTN	B	SATTERLAND RD	CO		Y																				
19.52		19.51	BEG BRIDGE	B	SLOUGH	ST			1	1						$$C	24P	$$C		24	3	02		R1	55	R		
					BRDG NUM 004/113																							
19.56		19.55	END BRIDGE	B	SLOUGH				1	1						7A	24A	7A		24	3	02		R1	55	R		
19.75		19.74	INTRSECTN	L	FOSSIL CREEK RD	CO		N																				
20.00		19.99	MP MARKER	R	20																							
20.94		20.93	BEG SU LN	R	CLIMBING	12A			1	1						7A	24A	6A	12	36	3	02		R1	55	R		
21.00		20.99	MP MARKER	R	21																							
21.57		21.56	END SU LN	R	CLIMBING	12A			1	1						7A	24A	6A	$$$	24	3	02		R1	55	R		
21.70		21.69							1	1						8A	22A	8A		22	3	02		R1	55	R		
22.00		21.99	MP MARKER	R	22																							
22.15		22.14							1	1						4A	22A	4A		22	3	02		R1	55	R		
22.22		22.21	INTRSECTN	R	LOGGING RD	PV		N																				
22.92		22.91							1	1						3A	22A	8A		22	3	02		R1	55	R		

SR 004 MAINLINE STATE ROUTE - SRSH COUNTY WAHKIAKUM DOT DISTRICT 4

SRMP	B	ARM	FEATURE	D	LR	DESCRIPTION	BRIDGE/XING/XROAD OW	TC	L	NBR LNS D	I	DECREAS/DIV LFT SHD W/S	RDY W/S	RHT SHD W/S	MEDIAN WD/S	BR	INCRES/UNDI LFT SHD W/S	RDY W/S	RHT SHD W/S	SPC USE LNS WID	TOT RDY WID	MTCE A	SE	CITY NBR	ST FC	LEGAL SPEED D	IB	T R	P K	S T
23.00		22.99	MP MARKER		R	23				1	1						3A	22A	8A		22	3	02		R1	55	R			
23.04		23.03	BEG SU LN		L	CLIMBING	11A			1	1						3A	22A	8A	11	33	3	02		R1	55	R			
23.52		23.51	END SU LN		L	CLIMBING	11A			1	1						3A	22A	8A	$$$	22	3	02		R1	55	R			
23.72		23.71								1	1						4A	22A	4A		22	3	02		R1	55	R			
24.00		23.99	MP MARKER		R	24																								
24.26		24.25								1	1						3A	24A	5A		24	3	02		R1	55	R			
24.69		24.68								1	1						4A	22A	4A		22	3	02		R1	55	R			
24.80		24.79								1	1						3A	22A	6A		22	3	02		R1	55	R			
24.84		24.83	BEG SU LN		L	CLIMBING	11A			1	1						3A	22A	6A	11	33	3	02		R1	55	R			
24.91		24.90								1	1						3A	22A	3A	11	33	3	02		R1	55	R			
25.00		24.99	MP MARKER		R	25																								
25.34		25.33	END SU LN		L	CLIMBING	11A			1	1						3A	22A	3A	$$$	22	3	02		R1	55	R			
25.36		25.35								1	1						2A	22A	4A		22	3	02		R1	55	R			
25.58		25.57	INTRSECTN		R	BJORNSGARD RD		CO	N	1	1						4A	22A	6A		22	3	02		R1	55	R			
25.81		25.80	BEG BRIDGE	B		BRANCH W FORK CREEK		ST																						
						BRDG NUM 004/113.25																								
25.82		25.81	END BRIDGE	B		BRANCH W FORK CREEK																								
25.93		25.92	INTRSECTN		L	MULLEN RD		CO	N	1	1						7A	22A	7A		22	3	02		R1	55	R			
26.00		25.99	MP MARKER		R	26																								
26.25		26.24								1	1						3A	22A	5A		22	3	02		R1	55	R			
26.53		26.52								1	1						3A	22A	3A		22	3	02		R1	55	R			
26.69		26.68	BEG BRIDGE	B		CATTLE PASS		ST																						
						BRDG NUM 004/114.25																								
26.70		26.69	END BRIDGE	B		CATTLE PASS																								
26.79		26.78	INTRSECTN		R	W VALLEY RD		CO	Y																					
27.00		26.99	MP MARKER		R	27																								
27.06		27.05	INTRSECTN		L	INGALLS RD		CO	Y	1	1						4A	22A	6A		22	3	02		R1	55	R			
27.47		27.46	BEG BRIDGE	B		W VALLEY CREEK		ST		1	1						$$C	24P	$$C		24	3	02		R1	55	R			
						BRDG NUM 004/118																								
27.48		27.47	END BRIDGE	B		W VALLEY CREEK				1	1						4A	22A	4A		22	3	02		R1	55	R			
27.67		27.66								1	1						3A	22A	3A		22	3	02		R1	55	R			
27.98		27.97	INTRSECTN		R	WOLD RD		CO	N																					
28.00		27.99	MP MARKER		R	28																								
28.67		28.66								1	1						3A	22A	3A		22	3	02		R1	35	R			
28.75		28.74	MISC FEATR		R	SGN ENT SKAMOKAWA																								
28.81		28.80	INTRSECTN		R	SCHOOL RD		CO	Y																					
28.89		28.88	INTRSECTN		R	PLEASANT PT RD		CO	Y																					
28.92		28.91	BEG BRIDGE	B		SKAMOKAWA CREEK		ST		1	1						$$C	24P	$$C		24	3	02		R1	35	R			
						BRDG NUM 004/120																								
28.97		28.96	END BRIDGE	B		SKAMOKAWA CREEK				1	1						3A	22A	9A		22	3	02		R1	35	R			
28.98		28.97	INTRSECTN		L	SKAMOKAWA VALLEY RD		CO	Y																					
29.00		28.99	MP MARKER		R	29																								
29.03		29.02	INTRSECTN		R	STEAMBOAT SLOUGH RD		CO	Y																					

SR 004 MAINLINE STATE ROUTE - SRSH COUNTY WAHKIAKUM DOT DISTRICT 4

SRMP	B ARM	FEATURE	D	LR	DESCRIPTION	BRIDGE/UXING/XROAD OW	TC	L	NBR LNS D	I	DECREAS/DIV LFT SHD W/S	RDY W/S	RHT SHD W/S	MEDIAN WD/S	BR	INCRES/UNDI LFT SHD W/S	RDY W/S	RHT SHD W/S	SPC USE LNS WID	TOT RDY WID	MTCE A	SE	CITY NBR	ST FC	LEGAL SPEED D	IB	T R	P K	S T
29.14	29.13								1	1						3A	22A	9A		22	3	02		R1	35	R			
29.16	29.15								1	1						3A	22A	3A		22	3	02		R1	35	R			
29.32	29.31								1	1						3A	22A	3A		22	3	02		R1	55	R			
29.38	29.37	MISC FEATR		L	SGN ENT SKAMOKAWA																								
29.40	29.39								1	1						3A	22A	9A		22	3	02		R1	55	R			
29.62	29.61								1	1						8A	23A	8A		23	3	02		R1	55	R			
30.00	29.99	MP MARKER		R	30																								
31.00	30.99	MP MARKER		R	31																								
31.53	31.52	INTRSECTN		R	BROOKS SLOUGH RD	CO		N																					
31.96	31.95	INTRSECTN		L	RISK RD	CO		Y																					
32.01	32.00	MP MARKER		R	32																								
33.01	33.00	MP MARKER		R	33																								
33.53	33.52	INTRSECTN		L	NELSON CREEK RD	CO		N																					
		INTRSECTN		R	STEAMBOAT SLOUGH RD	CO		N																					
33.71	33.70	BEG BRIDGE B			ELOCHOMAN RIVER	ST			1	1						$$C	26P	$$C		26	3	02		R1	55	R			
					BRDG NUM 004/125																								
33.74	33.73	END BRIDGE B			ELOCHOMAN RIVER				1	1						8A	23A	8A		23	3	02		R1	55	R			
34.00	33.99	MP MARKER		R	34																								
34.55	34.54								1	1						8A	23A	8A		23	3	02		R1	50	R			
34.87	34.86	INTRSECTN		R	MILL RD	CO		N	1	1						8A	22A	8A		22	3	02		R1	50	R			
		INTRSECTN		L	ELOCHOMAN VALLEY RD	CO		N																					
34.95	34.94	INTRSECTN		L	MESSINGER HILL RD	CO		Y																					
34.97	34.96	ENTER CITY			CATHLAMET				1	1						8A	22A	8A		22	3	02	0175	R1	50	R	B		
35.00	34.99	MP MARKER		R	35																								
35.36	35.35	WYE CONN		R	UNA AVE	CT		N																					
35.39	35.38	INTRSECTN		R	UNA AVE	CT		N																					
35.46	35.45	INTRSECTN		R	CHESTER AVE	CT		Y																					
35.53	35.52	INTRSECTN		L	GREENWOOD RD	CT		Y																					
		INTRSECTN		R	SR 409	ST		Y																					
35.54	35.53	LEAVE CITY			CATHLAMET				1	1						8A	22A	4A	11	33	3	02	$$$$	R1	50	R	$		
		BEG SU LN		R	CLIMBING 11A																								
36.00	35.99	MP MARKER		R	36																								
36.16	36.15	INTRSECTN		B	JACOBSON RD	CO		Y																					
36.46	36.45	INTRSECTN		L	BOEGE RD	CO		Y																					
36.48	36.47	INTRSECTN		R	COLUMBIA ST	CO		Y																					

INTERSECTION DETAIL

SRMP	B ARM	TURN LANES L NEAR LGT WD	R NEAR LGT WD	L FAR LGT WD	R FAR LGT WD	ACCELERATION LANES LEFT LGT WD	L-CNTR LGT WD	R-CNTR LGT WD	RIGHT LGT WD
34.87	34.86				.05 12				
35.46	35.45			.03 12					
35.53	35.52	.03 12		.04 12					

SR 004 MAINLINE STATE ROUTE - SRSH COUNTY WAHKIAKUM DOT DISTRICT 4

SRMP	B	ARM	FEATURE	D	LR	DESCRIPTION	BRIDGE/UXING/XROAD OW	TC	L	NBR LNS D	I	DECREAS/DIV LFT SHD W/S	RDY W/S	RHT SHD W/S	MEDIAN WD/S	BR	INCRES/UNDI LFT SHD W/S	RDY W/S	RHT SHD W/S	SPC USE LNS WID	TOT RDY WID	MTCE A	SE	CITY NBR	ST FC	LEGAL SPEED D	IB	T R	P K	S T
36.51		36.50								1	1						8A	22A	4A	11	33	3	02		R1	50	R		
36.67		36.66	INTRSECTN		L	FERN HILL RD	CO		Y																				
36.70		36.69								1	1						8A	22A	4A	11	33	3	02		R1	55	R		
36.99		36.98	MP MARKER		R	37																							
37.28		37.27	BEG SU LN		L	CLIMBING 11A				1	1						4A	22A	4A	22	44	3	02		R1	55	R		
37.36		37.35	INTRSECTN		R	RIVER VIEW E	CO		N																				
37.60		37.59	END SU LN		R	CLIMBING 11A				1	1						4A	22A	8A	11	33	3	02		R1	55	R		
37.99		37.98	MP MARKER		R	38																							
38.00		37.99	END SU LN		L	CLIMBING 11A				1	1						8A	22A	8A	$$$	22	3	02		R1	55	R		
38.03		38.02								1	1						3A	22A	3A		22	3	02		R1	55	R		
38.11		38.10								1	1						2A	24A	2A		24	3	02		R1	55	R		
38.99		38.98	MP MARKER		R	39																							
39.99		39.98	MP MARKER		R	40																							
40.67		40.66								1	1						4A	23A	8A		23	3	02		R1	55	R		
40.99		40.98	MP MARKER		R	41				1	1						4A	23A	4A		23	3	02		R1	55	R		
41.99		41.98	MP MARKER		R	42				1	1						2A	23A	6A		23	3	02		R1	55	R		
42.60		42.59								1	1						4A	24A	4A		24	3	02		R1	55	R		
42.68		42.67								1	1						4A	24A	8A		24	3	02		R1	55	R		
42.77		42.76	BEG SU LN		R	CLIMBING 12A				1	1						4A	24A	4A	12	36	3	02		R1	55	R		
42.99		42.98	MP MARKER		R	43																							
43.70		43.69	END SU LN		R	CLIMBING 12A				1	1						4A	24A	4A	$$$	24	3	02		R1	55	R		
43.84		43.83								1	1						2A	23A	4A		23	3	02		R1	55	R		
43.99		43.98	MP MARKER		R	44																							
44.67		44.66								1	1						2A	23A	8A		23	3	02		R1	55	R		
44.99		44.98	MP MARKER		R	45																							
45.38		45.37	ENT/EXIT		R	COUNTY LINE PARK	ST		Y																				
45.69		45.68	END CTLSEC			CONTROL SECTION 3501																							
			LEAVE CO			WAHKIAKUM																							

INTERSECTION DETAIL

SRMP	B	ARM	TURN LANES L NEAR LGT	WD	R NEAR LGT	WD	L FAR LGT	WD	R FAR LGT	WD	ACCELERATION LANES LEFT LGT	WD	L-CNTR LGT	WD	R-CNTR LGT	WD	RIGHT LGT	WD
45.38		45.37					.02	14										

SR 004 MAINLINE STATE ROUTE - SRSH COUNTY COWLITZ DOT DISTRICT 4

SRMP	B ARM	FEATURE	D	LR	DESCRIPTION	BRIDGE/UXING/XROAD OW	TC	L	NBR LNS D	I	DECREAS/DIV LFT SHD W/S	RDY W/S	RHT SHD W/S	MEDIAN WD/S	BR	INCRES/UNDI LFT SHD W/S	RDY W/S	RHT SHD W/S	SPC USE LNS WID	TOT RDY WID	MTCE A	SE	CITY NBR	ST FC	LEGAL SPEED D	IB	T R	P K	S T
45.69	45.68	ENTER CO			COWLITZ				1	1						2A	24A	8A		24	3	02		R1	55	L			
		BEG CTLSEC			CONTROL SECTION 0804																								
46.00	45.99	MP MARKER		R	46																								
46.08	46.07								1	1						8A	24A	8A		24	3	02		R1	55	L			
46.36	46.35								1	1						1A	24A	8A		24	3	02		R1	55	L			
46.47	46.46								1	1						8A	24A	8A		24	3	02		R1	55	L			
46.99	46.98	MP MARKER		R	47																								
47.64	47.63	INTRSECTN		L	MILL CREEK RD	CO		N	1	1						8A	24A	8A		24	3	02		R1	55	R			
47.65	47.64	WYE CONN		L	MILL CREEK RD	CO		N																					
47.69	47.68	BEG BRIDGE	B		MILL CREEK	ST			1	1						$$C	28A	$$C		28	3	02		R1	55	R			
					BRDG NUM 004/204																								
47.72	47.71	END BRIDGE	B		MILL CREEK				1	1						4A	24A	4A		24	3	02		R1	55	R			
47.83	47.82								1	1						2A	24A	2A		24	3	02		R1	55	R			
48.00	47.99	MP MARKER		R	48																								
48.12	48.11	INTRSECTN		L	CAMERON CR RD	CO		N																					
48.13	48.12	BEG BRIDGE	B		ABERNATHY CREEK	ST			1	1						$$C	24A	$$C		24	3	02		R1	55	R			
					BRDG NUM 004/205																								
48.16	48.15	END BRIDGE	B		ABERNATHY CREEK				1	1						4A	24A	4A		24	3	02		R1	55	R			
48.32	48.31	INTRSECTN		L	ABERNATHY CREEK RD	CO		N																					
48.97	48.96	BEG SU LN		L	CLIMBING		12A		1	1						4A	24A	4A	12	36	3	02		R1	55	R			
49.00	48.99	MP MARKER		R	49																								
49.09	49.08	INTRSECTN		L	BUNKER HILL RD	CO		N																					
49.62	49.61	END SU LN		L	CLIMBING		12A		1	1						4A	22A	4A	$$$	22	3	02		R1	55	R			
49.68	49.67								1	1						1A	22A	2A		22	3	02		R1	55	R			
49.75	49.74	BEG BRIDGE	B		HALF BRIDGE	ST			1	1						1A	23A	2A		23	3	02		R1	55	R			
					BRDG NUM 004/208																								
49.79	49.78	END BRIDGE	B		HALF BRIDGE				1	1						1A	22A	2A		22	3	02		R1	55	R			
49.82	49.81	BEG BRIDGE	B		HALF BRIDGE	ST																							
					BRDG NUM 004/209																								
49.86	49.85								1	1						1A	22A	6A		22	3	02		R1	55	R			
49.87	49.86	END BRIDGE	B		HALF BRIDGE																								
49.92	49.91								1	1						1A	22A	6A		22	3	02		R1	55	L			
49.99	49.98	MP MARKER		R	50																								
50.23	50.22								1	1						2A	22A	10A		22	3	02		R1	55	L			
50.27	50.26	BEG BRIDGE	B		GERMANY CREEK	ST			1	1						$$W	40P	$$W		40	3	02		R1	55	L			
					BRDG NUM 004/210																								
50.29	50.28	END BRIDGE	B		GERMANY CREEK				1	1						9A	22A	9A		22	3	02		R1	55	L			

INTERSECTION DETAIL

SRMP	B ARM	TURN LANES L NEAR LGT WD	R NEAR LGT WD	L FAR LGT WD	R FAR LGT WD	ACCELERATION LANES LEFT-- LGT WD	L-CNTR LGT WD	R-CNTR LGT WD	RIGHT- LGT WD
47.64	47.63				.04 11				

SR 004 MAINLINE STATE ROUTE - SRSH COUNTY COWLITZ DOT DISTRICT 4

SRMP	B	ARM	FEATURE	D	LR	DESCRIPTION	BRIDGE/UXING/XROAD/OW	TC	L	NBR/LNS/D	I	DECREAS/DIV LFT/SHD/W/S	RDY/W/S	RHT/SHD/W/S	MEDIAN/WD/S	BR	INCRES/UNDI LFT/SHD/W/S	RDY/W/S	RHT/SHD/W/S	SPC/USE/LNS/WID	TOT/RDY/WID	MTCE/A	SE	CITY/NBR	ST/FC	LEGAL SPEED/D	IB	T/R	P/K	S/T
50.34		50.33								1	1						9A	22A	9A		22	3	02		R1	55	L			
50.35		50.34								1	1						9A	22A	9A		22	1	02		R1	55	L			
50.36		50.35	INTRSECTN		L	GERMANY CREEK RD	CO		N																					
50.44		50.43								1	1						1A	23A	4A		23	1	02		R1	55	L			
50.48		50.47	INTRSECTN		L	STELLA RD	CO		N																					
50.59		50.58								1	1						1A	23A	4A		23	1	02		R1	55	R			
50.62		50.61								1	1						3A	23A	4A		23	1	02		R1	55	R			
51.00		50.99	MP MARKER		R	51																								
51.20		51.19								1	1						5A	23A	4A		23	1	02		R1	55	R			
52.00		51.99	MP MARKER		R	52																								
52.32		52.31								1	1						3A	22A	3A		22	1	02		R1	55	R			
53.00		52.99	MP MARKER		R	53																								
54.00		53.99	MP MARKER		R	54																								
54.98		54.97	BEG BRIDGE	B		COAL CREEK SLOUGH	ST			1	1						$$C	28P	$$C		28	1	02		R1	50	L			
						BRDG NUM 004/215																								
55.01		55.00	END BRIDGE	B		COAL CREEK SLOUGH				1	1						10A	24A	22A		24	1	02		U1	50	L			
			MP MARKER		R	55																								
55.02		55.01	INTRSECTN		R	CO RD	CO		N																					
55.14		55.13	TRAF RCDR	B		R078 0																								
55.23		55.22	WYE CONN		R	SR 432	ST		Y																					
			WYE CONN		L	COAL CREEK RD	CO		Y																					
55.24		55.23	INTRSECTN		R	SR 432-WILLOW GROVE RD	ST	SG	Y																					
			INTRSECTN		L	COAL CREEK RD	CO	SG	Y																					
55.26		55.25	WYE CONN		R	SR 432	ST		Y	1	2						9A	36A	9A		36	1	02		U1	50	L			
55.28		55.27	BEG SU LN		C	TWO WAY TURN 13A				2	2						9A	48A	9A	13	61	1	02		U1	50	L			
55.31		55.30	ENTER CITY			LONGVIEW				2	2						9A	48A	9A	13	61	1	02	0695	U1	50	L	B		
			BEG BRIDGE	B		SOLO SLOUGH	ST																							
						BRDG NUM 004/220.25																								
55.32		55.31	END BRIDGE	B		SOLO SLOUGH																								
55.37		55.36	ENT/EXIT		R	PARK AND RIDE LOT	ST		N																					
55.67		55.66	INTRSECTN		R	CITY ST	CT		Y																					
55.78		55.77	INTRSECTN		L	ROBBINS ST	CT		Y	2	2						$$C	49A	9A	13	62	1	02	0695	U1	50	L	R		
55.86		55.85	INTRSECTN		R	MT SOLO RD	CT		Y	2	2						C	51A	$$C	13	64	1	02	0695	U1	40	L	P		
55.98		55.97	LEAVE CITY			LONGVIEW				2	2						C	51A	C	13	64	1	02	$$$$	U1	40	L	$		
55.99		55.98	MP MARKER		R	56																								
56.13		56.12	INTRSECTN		L	52ND AVE	CO		Y																					

INTERSECTION DETAIL

SRMP	B	ARM	L NEAR LGT	L NEAR WD	R NEAR LGT	R NEAR WD	L FAR LGT	L FAR WD	R FAR LGT	R FAR WD	LEFT LGT	LEFT WD	L-CNTR LGT	L-CNTR WD	R-CNTR LGT	R-CNTR WD	RIGHT LGT	RIGHT WD
			TURN LANES								ACCELERATION LANES							
55.23		55.22			.03	14					.13	12						
55.24		55.23	.03	12			.03	12	.03	12								

SR 004 MAINLINE STATE ROUTE - SRSH COUNTY COWLITZ DOT DISTRICT 4

SRMP	B ARM	FEATURE	DIRECTION TO INVENTORY / LEFT/RIGHT INDICATOR	DESCRIPTION	BRIDGE/UXING/XROAD OW	TC	L	NBR LNS D	I	DECREAS/DIV LFT SHD W/S	RDY W/S	RHT SHD W/S	MEDIAN WD/S	BR	INCRES/UNDI LFT SHD W/S	RDY W/S	RHT SHD W/S	SPC USE LNS WID	TOT RDY WID	MTCE A	SE	CITY NBR	ST FC	LEGAL SPEED D	IB	T R	P K	S T
56.21	56.20							2	2								C	51A	C	13	64	1	02		U1	40	L	
56.41	56.40	INTRSECTN	L	50TH AVE		CO		N																				
56.49	56.48	INTRSECTN	B	48TH AVE		CO		N																				
56.70	56.69	END SU LN	C	TWO WAY TURN	13A			2	2								C	64A	C	$$$	64	1	02		U1	40	L	
56.75	56.74	INTRSECTN	B	46TH AVE		CO	SG	Y																				
56.81	56.80	BEG SU LN	C	TWO WAY TURN	13A			2	2								C	51A	C	13	64	1	02		U1	40	L	
56.99	56.98	MP MARKER	R	57																								
57.00	56.99	INTRSECTN	B	44TH AVE		CO		Y																				
57.25	57.24	INTRSECTN	B	42ND AVE		CO		N																				
57.50	57.49	INTRSECTN	B	40TH AVE		CO		N																				
57.69	57.68	END SU LN	C	TWO WAY TURN	13A			2	2								C	64A	C	$$$	64	1	02		U1	40	L	
57.70	57.69	ENTER CITY		LONGVIEW				2	2								C	64A	C		64	1	02	0695	U1	40	L	P
57.71	57.70	MISC FEATR	R	SGN ENT LONGVIEW																								
57.75	57.74	INTRSECTN	B	38TH AVE		CT	SG	Y																				
57.76	57.75							2	2								C	64A	C		64	1	02	0695	U1	35	L	P
57.81	57.80	BEG SU LN	C	TWO WAY TURN	13A			2	2								C	51A	C	13	64	1	02	0695	U1	35	L	P
57.88	57.87	INTRSECTN	L	37TH AVE		CT		Y																				
58.00	57.99	INTRSECTN	B	36TH AVE		CT		Y																				
58.01	58.00	MP MARKER	R	58																								
58.14	58.13	INTRSECTN	R	35TH AVE		CT		Y																				
58.25	58.24	INTRSECTN	L	34TH AVE		CT		Y																				
58.54	58.53	END SU LN	C	TWO WAY TURN	13A			2	2								C	64A	C	$$$	64	1	02	0695	U1	35	L	P
58.58	58.57	INTRSECTN	R	OLIVE WAY		CT		Y																				
58.62	58.61	INTRSECTN	L	NEB AV		CT		Y																				
		RR XING	B	NUM 840536Y GRADE																								
58.64	58.63	BEG SU LN	C	TWO WAY TURN	14A			2	2								C	50A	C	14	64	1	02	0695	U1	35	L	P
58.72	58.71	INTRSECTN	B	32ND AVE		CT	SG	Y																				
58.83	58.82	INTRSECTN	R	MICHIGAN ST		CT		Y																				
58.86	58.85	END SU LN	C	TWO WAY TURN	14A			2	2								C	64A	C	$$$	64	1	02	0695	U1	35	L	P
58.93	58.92	INTRSECTN	B	30TH AVE		CT	SG	Y																				
58.98	58.97	BEG SU LN	C	TWO WAY TURN	14A			2	2								C	50A	C	14	64	1	02	0695	U1	35	L	P
58.99	58.98	MP MARKER	R	59																								
59.13	59.12	END SU LN	C	TWO WAY TURN	14A			2	2								C	64A	C	$$$	64	1	02	0695	U1	35	L	P

INTERSECTION DETAIL

SRMP	B ARM	TURN LANES L NEAR LGT	WD	R NEAR LGT	WD	L FAR LGT	WD	R FAR LGT	WD	ACCELERATION LANES LEFT LGT	WD	L-CNTR LGT	WD	R-CNTR LGT	WD	RIGHT LGT	WD
56.75	56.74	.03	13			.03	13										
57.75	57.74	.03	13			.03	13										
58.58	58.57					.02	13										
58.72	58.71	.06	14			.02	14										
58.93	58.92	.03	14	.02	11	.03	14	.06	13								

SR 004 MAINLINE STATE ROUTE - SRSH COUNTY COWLITZ DOT DISTRICT 4

SRMP	B ARM	FEATURE	DIRECTION TO INVENTORY / LEFT/RIGHT INDICATOR	DESCRIPTION	BRIDGE/UXING/XROAD	NBR LNS D	I	DECREAS/DIV LFT SHD W/S	RDY W/S	RHT SHD W/S	MEDIAN WD/S	BR	INCRES/UNDI LFT SHD W/S	RDY W/S	RHT SHD W/S	SPC USE LNS WID	TOT RDY WID	MTCE A	SE	CITY NBR	ST FC	LEGAL SPEED D	IB	T R	P K	S T
59.14	59.13	INTRSECTN	R	28TH AVE	CT	Y	2	2								C	64A	C		64	1	02	0695	U1	35	L P
59.16	59.15	BEG SU LN	C	TWO WAY TURN	14A		2	2								C	50A	C	14	64	1	02	0695	U1	35	L P
59.24	59.23	INTRSECTN	R	NW NICHOLS BLVD	CT	Y																				
59.25	59.24	END SU LN	C	TWO WAY TURN	14A		2	2								C	64A	C	$$$	64	1	02	0695	U1	35	L P
59.26	59.25	WYE CONN	R	NW NICHOLS BLVD	CT	SG	Y																			
59.28	59.27	BEG SU LN	C	TWO WAY TURN	14A		2	2								C	50A	C	14	64	1	02	0695	U1	35	L P
59.40	59.39	END SU LN	C	TWO WAY TURN	14A		2	2								C	64A	C	$$$	64	1	02	0695	U1	35	L P
59.43	59.42	INTRSECTN	L	PACIFIC WAY	CT	SG	Y																			
59.44	59.43	BEG SU LN	C	TWO WAY TURN	14A		2	2								C	50A	C	14	64	1	02	0695	U1	35	L P
59.54	59.53	END SU LN	C	TWO WAY TURN	14A		2	2								C	64A	C	$$$	64	1	02	0695	U1	35	L P
		INTRSECTN	R	NE NICHOLS BLVD	CT	SG	Y																			
59.61	59.60	BEG SU LN	C	TWO WAY TURN	14A		2	2								C	50A	C	14	64	1	02	0695	U1	35	L P
59.69	59.68	END SU LN	C	TWO WAY TURN	14A		2	2								C	64A	C	$$$	64	1	02	0695	U1	35	L P
59.70	59.69	INTRSECTN	R	OLYMPIA WAY	CT	SG	Y	2	2							C	66A	C		66	1	02	0695	U1	35	L P
		INTRSECTN	R	KESSLER BLVD	CT	SG	Y																			
59.75	59.74	BEG SU LN	C	TWO WAY TURN	14A		2	2								C	52A	C	14	66	1	02	0695	U1	35	L P
59.91	59.90	END SU LN	C	TWO WAY TURN	14A		2	2								C	66A	C	$$$	66	1	02	0695	U1	35	L P
59.92	59.91	INTRSECTN	R	OCEAN BEACH PL	CT	Y																				
59.94	59.93	BEG SU LN	C	TWO WAY TURN	14A		2	2								C	52A	C	14	66	1	02	0695	U1	35	L P
59.97	59.96	END SU LN	C	TWO WAY TURN	14A		2	2								C	66A	C	$$$	66	1	02	0695	U1	35	L P
59.98	59.97	INTRSECTN	R	OCEAN BEACH PL	CT	Y																				
59.99	59.98						2	2								C	52A	C		52	1	02	0695	U1	35	L P
60.00	59.99	BEG SU LN	C	TWO WAY TURN	14A		2	2								C	52A	C	14	66	1	02	0695	U1	35	L P
		MP MARKER	R	60																						
60.03	60.02	END SU LN	C	TWO WAY TURN	14A		2	2								C	66A	C	$$$	66	1	02	0695	U1	35	L P
60.04	60.03	INTRSECTN	R	19TH AVE	CT	Y																				
60.06	60.05	BEG SU LN	C	TWO WAY TURN	14A		2	2								C	52A	C	14	66	1	02	0695	U1	35	L P
60.16	60.15	END SU LN	C	TWO WAY TURN	14A		2	2								C	66A	C	$$$	66	1	02	0695	U1	35	L P
60.17	60.16	INTRSECTN	R	17TH AVE	CT	Y																				
60.19	60.18	BEG SU LN	C	TWO WAY TURN	14A		2	2								C	52A	C	14	66	1	02	0695	U1	35	L P
60.22	60.21	END SU LN	C	TWO WAY TURN	14A		2	2								C	66A	C	$$$	66	1	02	0695	U1	35	L P

INTERSECTION DETAIL

SRMP	B ARM	TURN LANES L NEAR LGT WD	R NEAR LGT WD	L FAR LGT WD	R FAR LGT WD	ACCELERATION LANES LEFT LGT WD	L-CNTR LGT WD	R-CNTR LGT WD	RIGHT LGT WD
59.43	59.42	.03 14							
59.54	59.53			.03 14					
59.70	59.69			.03 14					
59.92	59.91			.02 14					
59.98	59.97			.02 14					
60.04	60.03			.02 14					
60.17	60.16			.02 14					

SR 004 MAINLINE STATE ROUTE - SRSH COUNTY COWLITZ DOT DISTRICT 4

SRMP	B ARM	FEATURE	D	LR	DESCRIPTION	BRIDGE/XING/XROAD OW	TC	L	NBR LNS D	I	DECREAS/DIV LFT SHD W/S	RDY W/S	RHT SHD W/S	MEDIAN WD/S	BR	INCRES/UNDI LFT SHD W/S	RDY W/S	RHT SHD W/S	SPC USE LNS WID	TOT RDY WID	MTCE A	SE	CITY NBR	ST FC	LEGAL SPEED D	IB	T R	P K	S T
60.24	60.23	INTRSECTN		R	16TH AVE	CT		Y	2	2							C	66A	C	66	1	02	0695	U1	35	L	P	
60.31	60.30	INTRSECTN		R	15TH AVE	CT	SG	Y	2	2							C	64A	C	64	1	02	0695	U1	35	L	P	
		INTRSECTN		L	CASCADE WAY	CT	SG	Y																				
60.35	60.34	BEG SU LN		C	TWO WAY TURN	14A			2	2							C	50A	C	14	64	1	02	0695	U1	35	L	P	
60.50	60.49	END SU LN		C	TWO WAY TURN	14A			2	2							C	64A	C	$$$	64	1	02	0695	U1	35	L	P	
60.51	60.50	INTRSECTN		R	10TH AVE	CT		Y																				
60.53	60.52	BEG SU LN		C	TWO WAY TURN	14A			2	2							C	50A	C	14	64	1	02	0695	U1	35	L	P	
60.56	60.55	END SU LN		C	TWO WAY TURN	14A			2	2							C	64A	C	$$$	64	1	02	0695	U1	35	L	P	
60.57	60.56	INTRSECTN		R	9TH AVE	CT	SG	Y																				
60.60	60.59	BEG SU LN		C	TWO WAY TURN	14A			2	2							C	50A	C	14	64	1	02	0695	U1	35	L	P	
60.66	60.65	END SU LN		C	TWO WAY TURN	14A			2	2							C	64A	C	$$$	64	1	02	0695	U1	35	L	P	
60.67	60.66	INTRSECTN		R	8TH AVE	CT		Y																				
60.69	60.68	BEG SU LN		C	TWO WAY TURN	14A			2	2							C	62A	C	14	76	1	02	0695	U1	35	L	P	
60.70	60.69	MISC FEATR		R	SGN ENT KELSO																							
60.71	60.70	ENT/EXIT		L	SHOPPING CENTER	PV		Y	3	2							C	62A	C	14	76	1	02	0695	U1	35	L	P	
60.74	60.73	END SU LN		C	TWO WAY TURN	14A			3	2							C	76A	C	$$$	76	1	02	0695	U1	35	L	P	
60.78	60.77	BEG ST	I		COWLITZ WAY				3	2	C	35A		8A	CU		$	76A	C		111	1	02	0695	U1	35	L	P	*
		WYE CONN		L	SR 4	ST		Y																				
60.79	60.78	LEAVE CITY			LONGVIEW				3	3	C	35A		8A	CU			35A	C		70	1	02	0605	U1	35	L	P	*
		ENTER CITY			KELSO																							
		INTRSECTN		R	WASHINGTON WAY	CT	SG	Y																				
60.80	60.79	WYE CONN		L	SR 4	ST		Y																				
		INTRSECTN		R	CATLIN ST	CT		Y																				
60.86	60.85	INTRSECTN		R	7TH AVE SW	CT		Y																				
60.88	60.87	INTRSECTN		L	7TH AVE SW	CT	SG	Y																				
		INTRSECTN		B	W MAIN ST	CT	SG	Y																				
60.93	60.92	INTRSECTN		B	6TH AVE NW	CT		Y	3	3	C	35A		13A	CU			35A	C		70	1	02	0605	U1	35	L	P	*
60.95	60.94	INTRSECTN		L	GRANT ST	CT		Y																				
60.98	60.97	MP MARKER		R	61				2	3	C	35A		13A	CU			35A	C		70	1	02	0605	U1	35	L	P	*
		WYE CONN		L	LONG AVE	CT		Y																				
60.99	60.98	INTRSECTN		R	GRANT ST	CT	SG	Y	2	2	C	35A		2A	CU			35A	C		70	1	02	0605	U1	35	L	P	*
		INTRSECTN		L	5TH AVE NW*LONG AVE	CT	SG	Y																				

INTERSECTION DETAIL

SRMP	B ARM	TURN LANES L NEAR LGT	WD	R NEAR LGT	WD	L FAR LGT	WD	R FAR LGT	WD	ACCELERATION LANES LEFT-- LGT	WD	L-CNTR LGT	WD	R-CNTR LGT	WD	RIGHT- LGT	WD
60.24	60.23					.02	14										
60.31	60.30	.03	14	.03	13	.03	14										
60.51	60.50					.02	14										
60.57	60.56					.02	14										
60.67	60.66					.02	14										
60.79	60.78			.02	11												

SR 004 MAINLINE STATE ROUTE - SRSH COUNTY COWLITZ DOT DISTRICT 4

SRMP	B	ARM	FEATURE	DIRECTION TO INVENTORY / LEFT/RIGHT INDICATOR	DESCRIPTION	BRIDGE/UXING/XROAD OW	TC	L	NBR LNS D	I	DECREAS/DIV LFT SHD W/S	RDY W/S	RHT SHD W/S	MEDIAN WD/S	BR	INCRES/UNDI LFT SHD W/S	RDY W/S	RHT SHD W/S	SPC USE LNS WID	TOT RDY WID	MTCE A	SE	CITY NBR	ST FC	LEGAL SPEED D	IB	T R	P K	S T
60.99		60.98	INTRSECTN	R	SR 411 SPKELSO (SPUR)	ST	SG	Y	2	2	C 35A		2A	CU		35A		C		70	1	02	0605	U1	35	L	P	*
61.00		60.99	WYE CONN	L	LONG AVE	CT		Y																					
61.08		61.07	RR XING	B	NUM 92462T STRUCTURE				2	2	C 26P		4A	CU		26P		C		52	1	02	0605	U1	35	L	P	*
			BEG BRIDGE	B	SR 411-COWLITZ RIVER	ST																							
					BRDG NUM 004/230																								
61.40		61.39	END BRIDGE	B	SR 411-COWLITZ RIVER				2	2	C 22A		12A	CU		22A		C		44	1	02	0605	U1	35	L	P	*
61.44		61.43	INTRSECTN	L	PACIFIC AVE (OLD SR 431)	CT	SG	Y	2	2	C 22A		12A	CU		22A		C		44	1	02	0605	U1	25	L	P	*
			INTRSECTN	R	PACIFIC AVE	CT	SG	Y																					
61.47		61.46							2	2	$ $$$		$$$$	$$		C 57A		C		57	1	02	0605	U1	25	L	P	*
61.49		61.48	INTRSECTN	B	3RD AVE N	CT		Y																					
61.52		61.51	WYE CONN	R	SR 4	ST		Y																					
61.53		61.52	END ST	I	COWLITZ WAY				$	3						C 46A		C		46	1	02	0605	U1	25	L	R	*
			BEG ST	I	4TH AVE S																								
			INTRSECTN	L	4TH AVE N	CT	SG	Y																					
			INTRSECTN	L	SR 4 COKELSO (COUPLET)	ST	SG	Y																					
			MISC FEATR	D	COUPLET - COKELSO		SG	Y																					
61.54		61.53	WYE CONN	R	SR 4	ST		Y																					
61.59		61.58	INTRSECTN	L	CHURCH ST	CT		Y																					
61.63		61.62	INTRSECTN	B	ACADEMY ST	CT		Y																					
61.68		61.67	END ST	I	4TH AVE S				1	2						C 44A		C		44	1	02	0605	U1	25	L	P	*
			BEG ST	I	ALLEN ST																								
			INTRSECTN	R	4TH AVE S	CT	SG	Y																					
			INTRSECTN	R	ALLEN ST	CT	SG	Y																					
61.72		61.71	INTRSECTN	R	5TH AVE S	CT	SG	Y	2	2						C 47A		C		47	1	02	0605	U1	35	L	P	*
			INTRSECTN	L	SR 4 COKELSO (COUPLET)	ST	SG	Y																					
			MISC FEATR	D	COUPLET - COKELSO		SG	Y																					
61.73		61.72	WYE CONN	L	SR 4 COUPLET	ST		Y																					
61.77		61.76	INTRSECTN	L	6TH AVE N	CT		Y	2	2						C 58A		C		58	1	02	0605	U1	35	L	R	*
61.82		61.81	MISC FEATR	B	PED XING																								
61.88		61.87							2	2						C 52A		C		52	1	02	0605	U1	35	L	P	*
61.90		61.89	INTRSECTN	R	8TH AVE S	CT		Y	2	2						C 61A		C		61	1	02	0605	U1	35	L	P	*
61.93		61.92	INTRSECTN	L	ALLEN DR	CT		Y																					
61.94		61.93	BEG SU LN	C	TWO WAY TURN				2	2						C 52A		C	13	65	1	02	0605	U1	35	L	P	*
62.00		61.99	MP MARKER	R	62																								

INTERSECTION DETAIL

SRMP	B	ARM	TURN LANES L NEAR LGT	WD	R NEAR LGT	WD	L FAR LGT	WD	R FAR LGT	WD	ACCELERATION LANES LEFT LGT	WD	L-CNTR LGT	WD	R-CNTR LGT	WD	RIGHT LGT	WD
60.99		60.98	.04	11			.04	11										
61.44		61.43	.03	12			.03	12										
61.53		61.52	.02	12														
61.90		61.89					.02	12										

SR 004 MAINLINE STATE ROUTE - SRSH COUNTY COWLITZ DOT DISTRICT 4

SRMP	B	ARM	FEATURE	D	LR	DESCRIPTION	BRIDGE/UXING/XROAD OW	TC	L	NBR LNS D	I	DECREAS/DIV LFT SHD W/S	RDY W/S	RHT SHD W/S	MEDIAN WD/S	BR	INCRES/UNDI LFT SHD W/S	RDY W/S	RHT SHD W/S	SPC USE LNS WID	TOT RDY WID	MTCE A	SE	CITY NBR	ST FC	LEGAL SPEED D	IB	T R	P K	S T
62.06		62.05								2	2						C	52A	C	13	65	1	02	0605	U1	35	L	P	*
62.07		62.06	END SU LN	C		TWO WAY TURN 13A				2	2						C	82A	C	$$$	82	1	02	0605	U1	35	L	P	*
62.10		62.09	INTRSECTN	L		PVT RD	PV	SG	Y	2	2						C	70A	C		70	1	02	0605	U1	35	L	P	*
			INTRSECTN	R		THREE RIVERS DR	CT	SG	Y																				
62.18		62.17	INTRSECTN	L		ALLEN DR	CT		Y	2	2						C	64A	C		64	1	02	0605	U1	35	L	P	*
62.21		62.20	WYE CONN	R		OFF RAMP	ST		Y																				
62.23		62.22	OFF RAMP	R		SR 5	ST	SG	Y																				
			ON RAMP	L		SR 5	ST	SG	Y																				
62.26		62.25	UXING	B		SR 5 SB	ST																						
						BRDG NUM 005/123W																							
62.28		62.27	END ST	I		ALLEN ST																							
			UXING	B		SR 5 NB	ST																						
						BRDG NUM 005/123E																							
			END CTLSEC			CONTROL SECTION 0804																							
			END ROUTE																										

INTERSECTION DETAIL

SRMP	B	ARM	TURN LANES L NEAR LGT	WD	R NEAR LGT	WD	L FAR LGT	WD	R FAR LGT	WD	ACCELERATION LANES LEFT LGT	WD	L-CNTR LGT	WD	R-CNTR LGT	WD	RIGHT LGT	WD
62.10		62.09	.02	12	.02	12	.03	26										
62.18		62.17	.02	14														
62.23		62.22					.01	13										

SR 004 COUPLET KELSO STATE ROUTE - SRSH COUNTY COWLITZ DOT DISTRICT 4

SRMP	B	ARM	FEATURE	D	LR	DESCRIPTION	BRIDGE/UXING/XROAD NBR LNS OW TC L	D I	DECREAS/DIV LFT SHD W/S	RDY W/S	RHT SHD W/S	MEDIAN WD/S	BR	INCRES/UNDI LFT SHD W/S	RDY W/S	RHT SHD W/S	SPC USE LNS WID	TOT RDY WID	MTCE A	SE	CITY NBR	ST FC	LEGAL SPEED D	IB	T R	P K	S T
61.72		0.00	BEG ROUTE			KELSO		3						C	36A		C	36	1	02	0605	U1	25	L	P	*
						SR 4 TO 4TH AVE N																					
			ENTER CITY			KELSO																					
			BEG CTLSEC			CONTROL SECTION 0804																					
			BEG ST	I		5TH AVE N																					
			INTRSECTN		B	SR 4	ST	Y																			
61.73		0.01	WYE CONN		R	SR 4	ST	Y																			
61.77		0.05	INTRSECTN		B	ACADEMY ST	CT	Y																			
61.81		0.09	INTRSECTN		L	CHURCH ST	CT	Y																			
61.87		0.15	END ST	I		5TH AVE N		1	2					C	56A		C	56	1	02	0605	U1	25	L	P	*
			BEG ST	I		COWLITZ WAY																					
			INTRSECTN		R	COWLITZ WAY*5TH AVE N	CT	Y																			
61.92		0.20	END ST	I		COWLITZ WAY																					
			INTRSECTN		L	SR 4	ST SG	Y																			
			INTRSECTN		R	4TH AVE N	CT SG	Y																			
			END CTLSEC			CONTROL SECTION 0804																					
			END SECTN			KELSO																					

INTERSECTION DETAIL

SRMP	B	ARM	TURN LANES L NEAR LGT	WD	R NEAR LGT	WD	L FAR LGT	WD	R FAR LGT	WD	ACCELERATION LANES LEFT-- LGT	WD	L-CNTR LGT	WD	R-CNTR LGT	WD	RIGHT- LGT	WD
61.92		0.20	.02	12														

SR 005 MAINLINE INTERSTATE - ISSH COUNTY CLARK DOT DISTRICT 4

SRMP	B	ARM	FEATURE	D	LR	DESCRIPTION	BRIDGE/UXING/XROAD OW	TC	L	NBR LNS D	I	DECREAS/DIV LFT SHD W/S	RDY W/S	RHT SHD W/S	MEDIAN WD/S	BR	INCRES/UNDI LFT SHD W/S	RDY W/S	RHT SHD W/S	SPC USE LNS	WID	TOT RDY WID	MTCE A	SE	CITY NBR	ST FC	LEGAL SPEED D	IB	T R	P K	S T
0.00		0.00	BEG ROUTE			MAIN ROUTE				3	3	C	40A	C	28O		C	38A	C			78	1	01	1350	U5	50		L	P	
						OREGON ST LINE TO CANADA																									
			ENTER CITY			VANCOUVER																									
			BEG CTLSEC			CONTROL SECTION 0601																									
			BEG BRIDGE	I		COLUMBIA RIVER	ST																								
						BRDG NUM 005/001E																									
			TRAF RCDR	B		OR01 0																									
			MISC FEATR	I		BEGIN ON BRIDGE																									
			BEG BRIDGE	D		COLUMBIA RIVER	ST																								
						BRDG NUM 005/001W																									
0.27		0.27	END BRIDGE	I		COLUMBIA RIVER				3	3	10A	36A	$	44A	JE	$	36A	10A			72	1	01	1350	U5	50		R	P	
			END BRIDGE	D		COLUMBIA RIVER																									
			END CTLSEC			CONTROL SECTION 0601																									
			BEG CTLSEC			CONTROL SECTION 0602																									
0.28		0.28	OFF RAMP		R	SR 14	ST		Y																						
0.29		0.29	ON RAMP		L	SR 14	ST		Y																						
0.34		0.34	UXING	B		BN RR	ST																								
						BRDG NUM 005/002																									
			RR XING	B		NUM 90240C STRUCTURE																									
0.36		0.36	MISC FEATR		R	GORE (P100028)																									
0.39		0.39	OFF RAMP		R	6TH ST*C ST	ST		Y	3	3	10A	36A		24A	JE		36A	10A			72	1	01	1350	U5	50		R	P	
0.41		0.41	UXING	B		SR 14	ST																								
						BRDG NUM 014/001																									
0.45		0.45	UXING	B		BROADWAY ST	ST																								
						BRDG NUM 005/003																									
0.46		0.46	MISC FEATR		L	GORE (S500029)				3	3	10A	36A		24A	JE		36A	10A			72	1	01	1350	U5	60		R	P	
0.48		0.48	MISC FEATR		R	GORE (P500039)																									
0.50		0.50	UXING	B		S-E RAMP	ST																								
						BRDG NUM 005/004S-E																									
0.51		0.51	MISC FEATR		R	GORE (Q100059)																									
0.59		0.59	BEG SU LN		R	AUXILIARY		12A		3	3	10A	36A		24A	JE		36A	10A	12		84	1	01	1350	U5	60		R	P	
			ON RAMP		R	SR 14 WB	ST		Y																						
0.70		0.70	MISC FEATR		L	GORE (R100079)																									
0.78		0.78	END SU LN		R	AUXILIARY		12A		3	3	10A	36A		24A	JE		36A	10A	$$$		72	1	01	1350	U5	60		R	P	
			OFF RAMP		R	MILL PLAIN BLVD	ST		Y																						
0.79		0.79	BEG SU LN		L	AUXILIARY		12A		3	3	10A	36A		24A	JE		36A	10A	12		84	1	01	1350	U5	60		R	P	
			OFF RAMP		L	SR 14 EB	ST		Y																						
0.84		0.84	MISC FEATR		R	GORE (P100078)																									
0.85		0.85	UXING	B		EVERGREEN BLVD	ST																								
						BRDG NUM 005/005																									
0.87		0.87	END SU LN		L	AUXILIARY		12A		3	3	10A	36A		24A	JE		36A	10A	$$$		72	1	01	1350	U5	60		R	P	
			ON RAMP		L	SR 501	ST		Y																						
0.94		0.94	MISC FEATR		L	GORE (S100087)																									

SR 005 MAINLINE INTERSTATE - ISSH COUNTY CLARK DOT DISTRICT 4

SRMP	B ARM	FEATURE	D	LR	DESCRIPTION	BRIDGE/UXING/XROAD OW	TC	L	NBR LNS D	I	DECREAS/DIV LFT SHD W/S	RDY W/S	RHT SHD W/S	MEDIAN WD/S	BR	INCRES/UNDI LFT SHD W/S	RDY W/S	RHT SHD W/S	SPC USE LNS WID	TOT RDY WID	MTCE A	SE	CITY NBR	ST FC	LEGAL SPEED D	IB	T R	P K	S T
1.01	1.01	MP MARKER		R	1				3	3	10A	36A		24A	JE		36A	10A		72	1	01	1350	U5	60		R	P	
1.05	1.05	BEG BRIDGE	B		SR 501-MILL PLAIN BLVD	ST			3	3	$$C	57P		24A	JE		57A	$$C		114	1	01	1350	U5	60		R	P	
					BRDG NUM 005/006																								
1.09	1.09	END BRIDGE	B		SR 501-MILL PLAIN BLVD				3	3	10A	36A		24A	JE		36A	10A		72	1	01	1350	U5	60		R	P	
1.24	1.24	MISC FEATR		L	GORE (R100138)																								
1.25	1.25	MISC FEATR		R	GORE (Q100156)																								
1.27	1.27	BEG BRIDGE	I		MCLOUGHLIN BLVD	ST			3	3	$$C	96P		24A	JE		92A	$$C		188	1	01	1350	U5	60		R	P	
					BRDG NUM 005/007E																								
		BEG BRIDGE	D		MCLOUGHLIN BLVD	ST																							
					BRDG NUM 005/007W																								
1.30	1.30	END BRIDGE	I		MCLOUGHLIN BLVD				3	3	10A	36A		24A	JE		36A	10A		72	1	01	1350	U5	60		R	P	
		END BRIDGE	D		MCLOUGHLIN BLVD																								
1.38	1.38	BEG SU LN		L	AUXILIARY			24A	3	3	10A	36A		24A	JE		36A	10A	24	96	1	01	1350	U5	60		R	P	
		OFF RAMP		L	SR 501	ST		Y																					
1.54	1.54	END SU LN		L	AUXILIARY			24A	4	3	10A	48A		24A	JE		36A	10A	$$$	84	1	01	1350	U5	60		R	P	
		ON RAMP		L	E FOURTH PLAIN BLVD	ST		Y																					
1.56	1.56	BEG SU LN		R	AUXILIARY			12A	4	3	10A	48A		24A	JE		36A	10A	12	96	1	01	1350	U5	60		R	P	
		ON RAMP		R	MILL PLAIN BLVD	ST		Y																					
1.58	1.58	UXING	B		E FOURTH PLAIN BLVD	ST																							
					BRDG NUM 005/008																								
1.62	1.62	MISC FEATR		L	GORE (S500154)																								
1.68	1.68	MISC FEATR		R	GORE (Q100191)																								
1.72	1.72	MISC FEATR		L	GORE (R100182)																								
1.82	1.82	BEG SU LN		L	AUXILIARY			12A	4	3	10A	48A		24A	JE		36A	10A	24	108	1	01	1350	U5	60		R	P	
		OFF RAMP		L	E FOURTH PLAIN BLVD	ST		Y																					
1.83	1.83	UXING	B		29TH ST	ST																							
					BRDG NUM 005/009																								
1.91	1.91	ON RAMP		R	E FOURTH PLAIN BLVD	ST		Y																					
1.98	1.98	END SU LN		L	AUXILIARY			12A	3	3	10A	36A		24A	JE		36A	10A	12	84	1	01	1350	U5	60		R	P	
		TRAF RCDR	B		P5 5																								
		ON RAMP		L	SR 500-NE 39TH ST	ST		Y																					
1.99	1.99	END SU LN		R	AUXILIARY			12A	3	3	10A	36A		24A	JE		36A	10A	$$$	72	1	01	1350	U5	60		R	P	
		MP MARKER		R	2																								
		OFF RAMP		R	SR 500-NE 39TH ST	ST		Y																					
2.02	2.02	UXING	B		33RD ST	ST																							
					BRDG NUM 005/010																								
2.08	2.08	MISC FEATR		L	GORE (S100198)																								
2.18	2.18	MISC FEATR		R	GORE (P100199)																								
2.25	2.25	TRAF RCDR	B		P5 1																								
		UXING	B		SR 500 WB	ST																							
					BRDG NUM 500/001																								
2.35	2.35	UXING	B		39TH ST	ST																							
					BRDG NUM 005/011																								

SR 005 MAINLINE INTERSTATE - ISSH COUNTY CLARK DOT DISTRICT 4

SRMP	B ARM	FEATURE	D	LR	DIRECTION TO INVENTORY / LEFT/RIGHT INDICATOR / DESCRIPTION	BRIDGE/UXING/XROAD OW	TC	L	NBR LNS D	I	DECREAS/DIV LFT SHD W/S	RDY W/S	RHT SHD W/S	MEDIAN WD/S	BR	INCRES/UNDI LFT SHD W/S	RDY W/S	RHT SHD W/S	SPC USE LNS WID	TOT RDY WID	MTCE A	SE	CITY NBR	ST FC	LEGAL SPEED D	IB	T R	P K	S T
2.36	2.36	MISC FEATR		L	GORE (R500250)				3	3	10A	36A		24A	JE		36A	10A		72	1	01	1350	U5		60	R	P	
2.42	2.42	MISC FEATR		R	GORE (Q100261)																								
2.50	2.50	OFF RAMP		L	39TH ST	ST		Y																					
2.61	2.61	ON RAMP		R	39TH ST	ST		Y																					
2.70	2.70	OFF RAMP		R	MAIN ST	ST		Y																					
2.77	2.77								3	2	10A	36A		16A	JE		24A	10A		60	1	01	1350	U5		60	R	P	
2.81	2.81	ON RAMP		L	MAIN ST	ST		Y																					
2.87	2.87	UXING	B		MAIN ST NB	ST																							
					BRDG NUM 005/013																								
2.89	2.89								2	2	10A	24A		16A	JE		24A	10A		48	1	01	1350	U5		60	R	P	
3.00	3.00	MP MARKER		R	3																								
3.07	3.07	UXING	B		MAIN ST SB	ST			2	2	10A	24P		16A	JE		24P	10A		48	1	01	1350	U5		60	R	P	
					BRDG NUM 005/015																								
3.09	3.09	MISC FEATR		R	GORE (Q100328)																								
3.11	3.11	MISC FEATR		L	GORE (R100319)																								
3.19	3.19	OFF RAMP		L	MAIN ST	ST		Y																					
3.28	3.28	ON RAMP		R	MAIN ST	ST		Y																					
3.38	3.38	UXING	B		CP RR	ST																							
					BRDG NUM 005/016																								
		RR XING	B		NUM 101848T STRUCTURE																								
3.39	3.39	LEAVE CITY			VANCOUVER				2	2	10A	24P		16A	JE		24P	10A		48	1	01	$$$$	U5		60	R	$	
3.64	3.64	UXING	B		NE 63RD ST	ST																							
					BRDG NUM 005/017																								
3.90	3.90								2	2	10A	24P		16A	JE		24P	10B		48	1	01		U5		60	R		
3.94	3.94	ON RAMP		L	NE 78TH ST	ST		Y																					
4.00	4.00	MP MARKER		R	4																								
4.02	4.02	MISC FEATR		L	GORE (S100394)																								
4.16	4.16								2	2	10B	24P		16A	JE		24P	10B		48	1	01		U5		60	R		
4.17	4.17	OFF RAMP		R	NE 78TH ST	ST		Y																					
4.25	4.25	MISC FEATR		R	GORE (P100417)																								
4.32	4.32								2	2	10A	24A		16A	JE		24A	10A		48	1	01		U5		60	R		
4.38	4.38	BEG BRIDGE	I		NE 78TH ST	ST			2	2	$$W	31A	W	16O	$$	W	31A	$$W		62	1	01		U5		60	R		
					BRDG NUM 005/018E																								
		BEG BRIDGE	D		NE 78TH ST	ST																							
					BRDG NUM 005/018W																								
4.41	4.41	END BRIDGE	I		NE 78TH ST				2	2	10A	24A	$	16A	JE	$	24A	10A		48	1	01		U5		60	R		
		END BRIDGE	D		NE 78TH ST																								
4.53	4.53	MISC FEATR		R	GORE (Q100468)																								
4.54	4.54	MISC FEATR		L	GORE (R100462)																								
4.62	4.62	OFF RAMP		L	NE 78TH ST	ST		Y																					
4.68	4.68	ON RAMP		R	NE 78TH ST	ST		Y																					
4.86	4.86	ON RAMP		L	NE 99TH ST	ST		Y																					
4.91	4.91	OFF RAMP		R	NE 99TH ST	ST		Y																					

SR 005 MAINLINE INTERSTATE - ISSH COUNTY CLARK DOT DISTRICT 4

SRMP	B	ARM	FEATURE	D	LR	DESCRIPTION	BRIDGE NBR	UXING-XROAD-OW	TC	L	LNS	D	I	DECREAS/DIV LFT SHD W/S	RDY W/S	RHT SHD W/S	MEDIAN-WD/S	BR	INCRES/UNDI LFT SHD W/S	RDY W/S	RHT SHD W/S	SPC USE LNS WID	TOT RDY WID	MTCE A	SE	CITY NBR	ST FC	LEGAL SPEED D	IB	T R	P K	S T
5.00		5.00	MP MARKER		R	5					2	2		10A	24A		16A	JE		24A	10A		48	1	01		U5		60	R		
5.22		5.22	MISC FEATR		R	GORE (P100491)																										
5.24		5.24	MISC FEATR		L	GORE (S100486)																										
5.39		5.39	BEG BRIDGE	B		NE 99TH ST		ST			2	2		$$W	57P	W	16O	$$	W	57P	$$W		114	1	01		U5		60	R		
						BRDG NUM 005/020																										
5.45		5.45	END BRIDGE	B		NE 99TH ST					2	2		10A	24A	$	16A	JE	$	24A	10A		48	1	01		U5		60	R		
5.61		5.61	MISC FEATR		L	GORE (R100609)																										
			MISC FEATR		R	GORE (Q100602)																										
6.00		6.00	MP MARKER		R	6																										
6.02		6.02	ON RAMP		R	NE 99TH ST		ST		Y																						
6.09		6.09	OFF RAMP		L	NE 99TH ST		ST		Y																						
6.32		6.32	BEG BRIDGE	I		SALMON CREEK		ST			2	2		$$W	30A	W	12O	$$	W	31A	$$W		61	1	01		U5		60	R		
						BRDG NUM 005/022E																										
			BEG BRIDGE	D		SALMON CREEK		ST																								
						BRDG NUM 005/022W																										
6.39		6.39	END BRIDGE	I		SALMON CREEK					2	2		10A	24A	$	16A	JE	$	24A	10A		48	1	01		U5		60	R		
			END BRIDGE	D		SALMON CREEK																										
6.98		6.98	UXING	B		NE 129TH ST		ST																								
						BRDG NUM 005/023																										
6.99		6.99	ON RAMP		L	NE 134TH ST		ST		Y																						
7.00		7.00	MP MARKER		R	7																										
7.04		7.04	OFF RAMP		R	NE 134TH ST		ST		Y																						
7.13		7.13	MISC FEATR		R	GORE (P100704)																										
7.14		7.14	MISC FEATR		L	GORE (S100699)																										
7.24		7.24	UXING	B		NE 134TH ST		ST																								
						BRDG NUM 005/024																										
7.48		7.48	BEG BRIDGE	I		SR 205		ST			2	2		10A	24A		16A	JE	W	31A	$$W		55	1	01		U5		60	R		
						BRDG NUM 005/025E																										
7.49		7.49	BEG BRIDGE	D		SR 205		ST			2	2		$$W	31A	W	16O	$$	W	31A	W		62	1	01		U5		60	R		
						BRDG NUM 005/025W																										
7.53		7.53	END BRIDGE	I		SR 205					2	2		W	31A	W	16A	JE	$	24A	10A		55	1	01		U5		60	R		
7.54		7.54	END BRIDGE	D		SR 205					2	2		10A	24A	$	16A	JE		24A	10A		48	1	01		U5		60	R		
7.68		7.68	MISC FEATR		R	GORE (Q100823)																										
7.78		7.78									2	3		10A	24A		16S	DE		36A	10A		60	1	01		U5		60	R		
7.81		7.81									2	3		10A	24A	6A	48S	DE	6A	36A	10A		60	1	01		U5		60	R		
7.84		7.84	MISC FEATR		L	GORE (R100803)																										
7.98		7.98									2	3		10A	24P	6A	48S	DE	6A	36A	10A		60	1	01		U5		60	R		
8.00		8.00	MP MARKER		R	8																										
8.03		8.03	OFF RAMP		L	SR 205		ST		Y	3	3		10A	36P	6A	48S	DE	6A	36A	10A		72	1	01		U5		60	R		
8.23		8.23	ON RAMP		R	SR 205		ST		Y																						
9.00		9.00	MP MARKER		R	9																										
9.17		9.17	ON RAMP		L	SR 502		ST		Y																						
9.20		9.20	OFF RAMP		R	SR 502		ST		Y																						

SR 005 MAINLINE INTERSTATE - ISSH COUNTY CLARK DOT DISTRICT 4

SRMP	B	ARM	FEATURE	D	LR	DESCRIPTION	BRIDGE/UXING/XROAD OW	TC	L	NBR LNS D	I	DECREAS/DIV LFT SHD W/S	RDY W/S	RHT SHD W/S	MEDIAN WD/S	BR	INCRES/UNDI LFT SHD W/S	RDY W/S	RHT SHD W/S	SPC USE LNS WID	TOT RDY WID	MTCE A	SE	CITY NBR	ST FC	LEGAL SPEED D	IB	T R	P K	S T
9.24		9.24								3	3	10A	36P	6A	48S	DE	6A	36A	10A		72	1	01		U5	60	R		
9.29		9.29	MISC FEATR		R	GORE (P100920)																								
9.35		9.35	MISC FEATR		L	GORE (S100917)																								
9.51		9.51	BEG BRIDGE	I		SR 502	ST			3	3	$$C	52P	$$C	48O	$$	$$C	54A	$$C		106	1	01		U5	70	R		
						BRDG NUM 005/028E																								
			BEG BRIDGE	D		SR 502	ST																							
						BRDG NUM 005/028W																								
9.53		9.53	END BRIDGE	I		SR 502				3	3	10A	36P	6A	48S	DE	6A	36A	10A		72	1	01		U5	70	R		
			END BRIDGE	D		SR 502																								
9.64		9.64	MISC FEATR		L	GORE (R100971)																								
9.68		9.68	MISC FEATR		R	GORE (Q100994)																								
9.71		9.71	OFF RAMP		L	SR 502	ST		Y																					
9.94		9.94	ON RAMP		R	SR 502	ST		Y																					
10.00		10.00	MP MARKER		R	10																								
10.53		10.53	UXING	B		NE 199TH ST	ST																							
						BRDG NUM 005/029																								
10.98		10.98	EXIT TO		R	REST AREA	ST		Y																					
11.00		11.00	MP MARKER		R	11																								
11.05		11.05								3	3	10A	36P	6A	122S	$$	6A	36A	10A		72	1	01		U5	70	R		
11.33		11.33	REST AREA		R	GEE CREEK																								
						CS 060292 G439 MAJOR																								
11.55		11.55								3	3	10A	36P	6A	122S		6A	36A	10A		72	1	01		R5	70	R		
11.68		11.68								3	3	10A	36P	6A	374S		6A	36A	10A		72	1	01		R5	70	R		
11.86		11.86	ENT FROM		R	REST AREA	ST		Y																					
12.00		12.00	MP MARKER		R	12																								
12.56		12.56	UXING	B		CARTY RD	ST			3	3	10A	36P	6A	82S	DE	6A	36A	10A		72	1	01		R5	70	R		
						BRDG NUM 005/031																								
12.58		12.58	MED XING		C	OFFICIAL																								
12.61		12.61	ENT FROM		L	REST AREA	ST		Y																					
12.97		12.97	REST AREA		L	GEE CREEK																								
						CS 060291 G440 MAJOR																								
13.00		13.00	MP MARKER		R	13																								
13.11		13.11	ENTER CITY			RIDGEFIELD				3	3	10A	36P	6A	82S	DE	6A	36A	10A		72	1	01	1085	R5	70	R	P	
13.23		13.23	EXIT TO		L	REST AREA	ST		Y																					
13.87		13.87	ON RAMP		L	SR 501	ST		Y																					
13.96		13.96	OFF RAMP		R	SR 501	ST		Y																					
14.00		14.00	MP MARKER		R	14																								
14.06		14.06	MISC FEATR		R	GORE (P101396)																								
14.07		14.07	MISC FEATR		L	GORE (S101387)																								
14.21		14.21	UXING	B		SR 501	ST																							
						BRDG NUM 501/024																								
14.34		14.34	MISC FEATR		L	GORE (R101444)																								
14.35		14.35	MISC FEATR		R	GORE (Q101455)																								

SR 005 MAINLINE INTERSTATE - ISSH COUNTY CLARK DOT DISTRICT 4

SRMP	B	ARM	FEATURE	D	LR	DESCRIPTION	BRIDGE/UXING/XROAD OW	TC	L	NBR LNS D	I	DECREAS/DIV LFT SHD W/S	RDY W/S	RHT SHD W/S	MEDIAN WD/S	BR	INCRES/UNDI LFT SHD W/S	RDY W/S	RHT SHD W/S	SPC USE LNS WID	TOT RDY WID	MTCE A	SE	CITY NBR	ST FC	LEGAL SPEED D	IB	T R	P K	S T
14.40		14.40								3	3	10A	36P	6A	82S	DE	6A	36A	10A		72	1	01	1085	R5	70	R	P	
14.44		14.44	OFF RAMP		L	SR 501	ST		Y																				
14.55		14.55	ON RAMP		R	SR 501	ST		Y																				
14.59		14.59								3	3	10A	36A	6A	82S	DE	6A	36A	10A		72	1	01	1085	R5	70	R	P	
14.68		14.68	LEAVE CITY			RIDGEFIELD				3	3	10A	36A	6A	82S	DE	6A	36A	10A		72	1	01	$$$$	R5	70	R	$	
14.99		14.99	MP MARKER		R	15																							
15.20		15.20	EXIT TO		R	WEIGH STATION	ST		Y																				
15.45		15.45	WEIGH STA		R	NUMBER 72																							
15.80		15.80								3	3	10A	36A	6A	82S	GR	6A	36A	10A		72	1	01		R5	70	R		
15.88		15.88	ENT FROM		R	WEIGH STATION	ST		Y																				
15.99		15.99	MP MARKER		R	16																							
16.15		16.15								3	3	10A	36A	6A	82S	DE	6A	36A	10A		72	1	01		R5	70	R		
16.40		16.40	ON RAMP		L	NW LA CENTER RD	ST		Y																				
16.55		16.55	OFF RAMP		R	NW LA CENTER RD	ST		Y																				
16.67		16.67	MISC FEATR		R	GORE (P101655)																							
16.68		16.68	MISC FEATR		L	GORE (S101640)																							
16.80		16.80	UXING	B		NW LA CENTER RD	ST																						
						BRDG NUM 005/033																							
16.94		16.94	MISC FEATR		L	GORE (R101707)																							
16.96		16.96	MISC FEATR		R	GORE (Q101722)																							
16.98		16.98	MP MARKER		R	17																							
17.00		17.00								3	3	10A	36A	6A	82S	GR	6A	36A	10A		72	1	01		R5	70	R		
17.07		17.07	OFF RAMP		L	NW LA CENTER RD	ST		Y																				
17.22		17.22	ON RAMP		R	NW LA CENTER RD	ST		Y																				
17.33		17.33								3	3	10A	36A	6A	82S	DE	6A	36A	10A		72	1	01		R5	70	R		
17.63		17.63								3	3	10A	36A	6A	174S	$$	6A	36A	10A		72	1	01		R5	70	R		
17.97		17.97	MP MARKER		R	18																							
18.08		18.08								3	3	10A	36A	6A	174S	GR	6A	36A	10A		72	1	01		R5	70	R		
18.21		18.21	BEG BRIDGE	I		E FORK LEWIS RIVER	ST			3	3	$$C	48P	$$C	174O	$$	$$C	48P	$$C		96	1	01		R5	70	R		
						BRDG NUM 005/036E																							
			BEG BRIDGE	D		E FORK LEWIS RIVER	ST																						
						BRDG NUM 005/036W																							
18.37		18.37	END BRIDGE	I		E FORK LEWIS RIVER				3	3	10A	36P	6A	80S	DE	6A	36A	10A		72	1	01		R5	70	R		
			END BRIDGE	D		E FORK LEWIS RIVER																							
18.55		18.55	MED XING		C	OFFICIAL																							
18.70		18.70								3	3	10A	36P	6A	48S	DE	6A	36A	10A		72	1	01		R5	70	R		
18.99		18.99	MP MARKER		R	19																							
19.46		19.46								3	3	10A	36P	6A	48S	DE	6A	36P	10A		72	1	01		R5	70	R		
19.51		19.51	BEG BRIDGE	B		CATTLE PASS	ST																						
						BRDG NUM 005/037.25																							
19.52		19.52	END BRIDGE	B		CATTLE PASS																							
19.83		19.83	BEG BRIDGE	D		N FORK LEWIS RIVER	ST			3	3	$$C	48A	$$C	48S	DE	6A	36P	10A		84	1	01		R5	70	R		
						BRDG NUM 005/040W																							

SR 005 MAINLINE INTERSTATE - ISSH COUNTY CLARK DOT DISTRICT 4

SRMP	B	ARM	FEATURE	D	LR	DESCRIPTION	BRIDGE/UXING/XROAD OW	TC	L	NBR LNS D	I	DECREAS/DIV LFT SHD W/S	RDY W/S	RHT SHD W/S	MEDIAN WD/S	BR	INCRES/UNDI LFT SHD W/S	RDY W/S	RHT SHD W/S	SPC USE LNS WID	TOT RDY WID	MTCE A	SE	CITY NBR	ST FC	LEGAL SPEED D	IB	T R	P K	S T
19.87		19.87	BEG BRIDGE	I		N FORK LEWIS RIVER BRDG NUM 005/040E	ST			3	3	C	48A	C	48O	$$	$$C	48P	$$C		96	1	01		R5	70	R		
19.98		19.98	MISC FEATR		R	SGN ENT COWLITZ COUNTY																								
20.07		20.07	END BRIDGE	I		N FORK LEWIS RIVER				3	3	C	48A	C	48S	DE	6A	36A	10A		84	1	01		R5	70	R		
			MP MARKER		R	20																								
20.08		20.08	END BRIDGE	D		N FORK LEWIS RIVER				3	3	10A	36A	6A	48S	DE	6A	36A	10A		72	1	01		R5	70	R		
20.14		20.14	TRAF RCDR	B		R045 0																								
20.29		20.29	MISC FEATR		B	SGN ENT CLARK COUNTY																								
20.58		20.58	MISC FEATR		R	SGN ENT WOODLAND																								
20.71		20.71	ON RAMP		L	LEWIS RIVER DR	ST		Y																					
20.77		20.77								3	3	10A	36A	$$$	48A	JE	$$$	36A	10A		72	1	01		R5	70	R		
20.78		20.78	END CTLSEC			CONTROL SECTION 0602				3	3	10A	36A		48A	JE		36A	10A		72	1	01	1470	R5	70	R	P	
			LEAVE CO			CLARK																								

SR 005 MAINLINE INTERSTATE - ISSH COUNTY COWLITZ DOT DISTRICT 4

SRMP	B ARM	FEATURE	D	LR	DESCRIPTION	BRIDGE/UXING/XROAD OW	TC	L	NBR LNS D	I	WIDTH AND SURFACE INFORMATION: DECREAS/DIV LFT SHD W/S	RDY W/S	RHT SHD W/S	MEDIAN WD/S	BR	INCRES/UNDI LFT SHD W/S	RDY W/S	RHT SHD W/S	SPC USE LNS WID	TOT RDY WID	MTCE A	SE	CITY NBR	CLASSIFICATIONS: ST FC	LEGAL SPEED D	IB	T R	P K	S T
20.78	20.78	ENTER CO			COWLITZ				3	3	10A	36A		48A	JE		36A	10A		72	1	01	1470	R5		70	R	P	
		ENTER CITY			WOODLAND																								
		BEG CTLSEC			CONTROL SECTION 0801																								
		MISC FEATR		L	SGN ENT CLARK COUNTY																								
		MISC FEATR		R	SGN ENT COWLITZ COUNTY																								
20.85	20.85	OFF RAMP		R	SR 503	ST		Y																					
20.91	20.91	MISC FEATR		L	GORE (S102071)																								
20.92	20.92								3	3	10A	36A		22A	JE		36A	10A		72	1	01	1470	R5		70	R	P	
20.93	20.93	MISC FEATR		R	GORE (P102085)																								
21.08	21.08	BEG BRIDGE	I		SR 503	ST			3	3	$$C	45A	C	22O	$$	C	45A	$$W		90	1	01	1470	R5		70	R	P	
					BRDG NUM 005/102E																								
		MP MARKER		B	21																								
		BEG BRIDGE	D		SR 503	ST																							
					BRDG NUM 005/102W																								
21.11	21.11	END BRIDGE	I		SR 503				3	3	10A	36A	$	22A	JE	$	36A	10A		72	1	01	1470	R5		70	R	P	
		END BRIDGE	D		SR 503																								
21.39	21.39								3	3	10A	36A	6A	40S	DE	6A	36A	10A		72	1	01	1470	R5		70	R	P	
21.86	21.86	MISC FEATR		L	SGN ENT WOODLAND																								
21.89	21.89	MISC FEATR		L	GORE (R102199)																								
21.99	21.99	OFF RAMP		L	SCOTT AVE	ST		Y																					
		MISC FEATR		R	GORE (Q102219)																								
22.00	22.00	MP MARKER		R	22																								
22.15	22.15	ON RAMP		L	DIKE RD	ST		Y																					
22.19	22.19	ON RAMP		R	SR 503	ST		Y																					
22.35	22.35								3	3	10A	36A	6A	90S	DE	6A	36A	10A		72	1	01	1470	R5		70	R	P	
22.43	22.43	OFF RAMP		R	DIKE RD	ST		Y																					
22.47	22.47	MISC FEATR		L	GORE (S102215)																								
22.48	22.48								3	3	10A	36A	6A	100S	DE	6A	36A	10A		72	1	01	1470	R5		70	R	P	
22.52	22.52								3	3	10A	36A	6A	100S	GR	6A	36A	10A		72	1	01	1470	R5		70	R	P	
22.54	22.54	MISC FEATR		R	GORE (P102243)																								
22.69	22.69	RR XING	D		NUM 92439Y STRUCTURE				3	3	$$C	52P	$$C	126S	$$	6A	36A	10A		88	1	01	1470	R5		70	R	P	
		BEG BRIDGE	D		DIKE RD/BN RR	ST																							
					BRDG NUM 005/104W																								
22.72	22.72	LEAVE CITY			WOODLAND				3	3		C	52P	C	126O		$$C	56A	$$C	108	1	01	$$$$	R5		70	R	$	
		BEG BRIDGE	I		DIKE RD	ST																							
					BRDG NUM 005/104E																								
22.74	22.74	END BRIDGE	I		DIKE RD				3	3		C	52P	C	126S		6A	36A	10A	88	1	01		R5		70	R		
22.81	22.81	END BRIDGE	D		DIKE RD/BN RR				3	3	10A	36A	6A	130S	GR	6A	36A	10A		72	1	01		R5		70	R		
22.87	22.87	MISC FEATR		R	GORE (Q102318)																								
22.99	22.99	MISC FEATR		L	GORE (R102312)																								
23.01	23.01								3	3	10A	36A	6A	200S	GR	6A	36A	10A		72	1	01		R5		70	R		
23.02	23.02	MP MARKER		R	23																								
23.07	23.07								3	3	10A	36A	6A	225S	GR	6A	36A	10A		72	1	01		R5		70	R		
23.12	23.12	OFF RAMP		L	DIKE RD	ST		Y																					

SR 005 MAINLINE INTERSTATE - ISSH COUNTY COWLITZ DOT DISTRICT 4

SRMP	B	ARM	FEATURE	D	LR	DESCRIPTION	BRIDGE NBR	UXING-LNS	XROAD-OW	TC	L	DECREAS/DIV LFT SHD W/S	RDY W/S	RHT SHD W/S	MEDIAN-WD/S	BR	INCRES/UNDI LFT SHD W/S	RDY W/S	RHT SHD W/S	SPC USE LNS WID	TOT RDY WID	MTCE A	SE	CITY NBR	ST FC	LEGAL SPEED D	IB	T R	P K	S T
23.13		23.13							3	3	10A	36A	6A	225S	GR	6A	36A	10A			72	1	01		R5	70	R		
23.18		23.18	ON RAMP		R	DIKE RD	ST			Y																				
23.30		23.30	BEG BRIDGE	B		CATTLE PASS	ST																							
						BRDG NUM 005/104.75																								
23.31		23.31	END BRIDGE	B		CATTLE PASS																								
24.01		24.01	MP MARKER		R	24																								
24.48		24.48							3	3	10A	36A	6A	225S	$$	6A	36A	10A			72	1	01		R5	70	R		
24.92		24.92							3	3	10A	36A	6A	225S	GR	6A	36A	10A			72	1	01		R5	70	R		
25.02		25.02	MP MARKER		R	25																								
25.16		25.16							3	3	10A	36A	6A	225S	$$	6A	36A	10A			72	1	01		R5	70	R		
25.45		25.45							3	3	10A	36A	6A	225S	GR	6A	36A	10A			72	1	01		R5	70	R		
26.01		26.01	RR XING	D		NUM 92442G STRUCTURE			3	3	$$C	52A	$$C	325S	$$	6A	36A	10A			88	1	01		R5	70	R		
			BEG BRIDGE	D		BN RR	ST																							
						BRDG NUM 005/105W																								
26.02		26.02	MP MARKER		R	26																								
26.08		26.08	END BRIDGE	D		BN RR			3	3	10A	36A	6A	325S		6A	36A	10A			72	1	01		R5	70	R		
26.40		26.40							3	3	10A	36A	6A	62S	DE	6A	36A	10A			72	1	01		R5	70	R		
27.00		27.00	MP MARKER		R	27																								
27.22		27.22	ON RAMP		L	TODD RD	ST			Y																				
27.40		27.40	OFF RAMP		R	TODD RD	ST			Y																				
27.49		27.49	MISC FEATR		L	GORE (S102722)																								
27.53		27.53	MISC FEATR		R	GORE (P102740)																								
27.70		27.70	BEG BRIDGE	I		TODD RD	ST		3	3	$$C	52A	$$C	62O	$$	$$C	52A	$$C			104	1	01		R5	70	R		
						BRDG NUM 005/107E																								
			BEG BRIDGE	D		TODD RD	ST																							
						BRDG NUM 005/107W																								
27.73		27.73	END BRIDGE	I		TODD RD			3	3	10A	36A	6A	62S	DE	6A	36A	10A			72	1	01		R5	70	R		
			END BRIDGE	D		TODD RD																								
27.89		27.89	MISC FEATR		L	GORE (R102800)																								
27.95		27.95	MISC FEATR		R	GORE (Q102822)																								
28.00		28.00	MP MARKER		R	28																								
			OFF RAMP		L	TODD RD	ST			Y																				
28.10		28.10							3	3	10A	36A	6A	100S	DE	6A	36A	10A			72	1	01		R5	70	R		
28.22		28.22	ON RAMP		R	TODD RD	ST			Y																				
28.26		28.26							3	3	10A	36A	6A	100S	GR	6A	36A	10A			72	1	01		R5	70	R		
28.41		28.41							3	3	10A	36A	6A	100S	DE	6A	36A	10A			72	1	01		R5	70	R		
28.66		28.66							3	3	10A	36A	6A	100S	GR	6A	36A	10A			72	1	01		R5	70	R		
28.76		28.76							3	3	10A	36A	6A	150S	GR	6A	36A	10A			72	1	01		R5	70	R		
28.80		28.80							3	3	10A	36A	6A	150S	DE	6A	36A	10A			72	1	01		R5	70	R		
29.00		29.00	MP MARKER		R	29																								
29.06		29.06							3	3	10A	36A	6A	172S	DE	6A	36A	10A			72	1	01		R5	70	R		
29.38		29.38	ON RAMP		L	ELM ST	ST			Y																				
29.58		29.58	ENTER CITY			KALAMA			3	3	10A	36A	6A	46S	DE	6A	36A	10A			72	1	01	0600	R5	70	R	P	

SR 005 MAINLINE INTERSTATE - ISSH COUNTY COWLITZ DOT DISTRICT 4

SRMP	B	ARM	FEATURE	D	LR	DESCRIPTION	BRIDGE/UXING/XROAD OW	TC	L	NBR LNS D	I	DECREAS/DIV LFT SHD W/S	RDY W/S	RHT SHD W/S	MEDIAN-WD/S	BR	INCRES/UNDI LFT SHD W/S	RDY W/S	RHT SHD W/S	SPC USE LNS WID	TOT RDY WID	MTCE A	SE	CITY NBR	ST FC	LEGAL SPEED D	IB	T R	P K	S T
29.58		29.58	OFF RAMP		R	ELM ST	ST		Y	3	3	10A	36A	6A	46S	DE	6A	36A	10A		72	1	01	0600	R5	70		R	P	
29.67		29.67	MISC FEATR		L	GORE (S102938)																								
29.73		29.73	MISC FEATR		R	GORE (P102958)																								
29.84		29.84	BEG BRIDGE	I		ELM ST	ST			3	3	$$C	52P	$$C	46O	$$	$$C	52P	$$C		104	1	01	0600	R5	70		R	P	
						BRDG NUM 005/109E																								
			BEG BRIDGE	D		ELM ST	ST																							
						BRDG NUM 005/109W																								
29.86		29.86	END BRIDGE	I		ELM ST				3	3	10A	36A	6A	46S	DE	6A	36A	10A		72	1	01	0600	R5	70		R	P	
			END BRIDGE	D		ELM ST																								
30.60		30.60	MISC FEATR		L	SGN ENT KALAMA																								
30.62		30.62	LEAVE CITY			KALAMA				3	3	10A	36A	6A	46S	DE	6A	36A	10A		72	1	01	$$$$	R5	70		R	$	
30.64		30.64	UXING	B		OAK ST	ST																							
						BRDG NUM 005/110																								
30.80		30.80	MISC FEATR		R	GORE (Q103101)																								
30.87		30.87	MISC FEATR		L	GORE (R103100)																								
30.91		30.91								3	3	10A	36A	6A	90S	DE	6A	36A	10A		72	1	01		R5	70		R		
30.99		30.99	MP MARKER		R	31																								
31.00		31.00	OFF RAMP		L	OAK ST	ST		Y																					
31.01		31.01	ON RAMP		R	OAK ST	ST		Y																					
31.81		31.81	BEG BRIDGE	D		KALAMA RIVER	ST			3	3	$$C	52A	$$C	60S	DE	6A	36A	10A		88	1	01		R5	70		R		
						BRDG NUM 005/112W																								
31.82		31.82	BEG BRIDGE	I		KALAMA RIVER	ST			3	3	C	52A	C	60O	$$	$$C	52A	$$C		104	1	01		R5	70		R		
						BRDG NUM 005/112E																								
31.91		31.91	END BRIDGE	D		KALAMA RIVER				3	3	10A	36A	6A	60S	DE	C	52A	C		88	1	01		R5	70		R		
			ON RAMP		L	KALAMA RIVER RD	ST		Y																					
31.92		31.92	END BRIDGE	I		KALAMA RIVER				3	3	10A	36A	6A	60S	DE	6A	36A	10A		72	1	01		R5	70		R		
31.99		31.99	MP MARKER		R	32																								
32.00		32.00	OFF RAMP		R	KALAMA RIVER RD	ST		Y																					
32.12		32.12	MISC FEATR		R	GORE (P103200)																								
32.21		32.21	MISC FEATR		L	GORE (S103191)																								
32.28		32.28	UXING	B		KALAMA RIVER RD	ST																							
						BRDG NUM 005/113																								
32.43		32.43	MISC FEATR		L	GORE (R103255)																								
			MISC FEATR		R	GORE (Q103275)																								
32.55		32.55	OFF RAMP		L	KALAMA RIVER RD	ST		Y																					
32.75		32.75	ON RAMP		R	KALAMA RIVER RD	ST		Y																					
33.00		33.00	MP MARKER		R	33				3	3	10A	36A	6A	60S	DE	6A	36A	10A		72	1	02		R5	70		R		
33.08		33.08								3	3	10A	36A	6A	32S	DE	6A	36A	10A		72	1	02		R5	70		R		
33.98		33.98	MP MARKER		R	34																								
34.43		34.43	MISC FEATR	I		SHRP SITE 537028 NB																								
34.79		34.79	MED XING		C	OFFICIAL																								
34.98		34.98	MP MARKER		R	35																								
35.25		35.25	ENTER CITY			KELSO				3	3	10A	36A	6A	32S	DE	6A	36A	10A		72	1	02	0605	U5	70		R	P	

SR 005 MAINLINE INTERSTATE - ISSH COUNTY COWLITZ DOT DISTRICT 4

SRMP	B	ARM	FEATURE	D	LR	DESCRIPTION	BRIDGE/UXING/XROAD OW	TC	L	NBR LNS D	I	DECREAS/DIV LFT SHD W/S	RDY W/S	RHT SHD W/S	MEDIAN WD/S	BR	INCRES/UNDI LFT SHD W/S	RDY W/S	RHT SHD W/S	SPC USE LNS WID	TOT RDY WID	MTCE A	SE	CITY NBR	ST FC	LEGAL SPEED D	IB	T R	P K	S T
35.28		35.28								3	3	10A	36A	6A	32S	DE	6A	36A	10A		72	1	02	0605	U5	70		R	P	
35.80		35.80	BEG BRIDGE	I		OWL CREEK	ST			3	3	$$C	52P	$$C	32O	$$	$$C	52P	$$C		104	1	02	0605	U5	70		R	P	
						BRDG NUM 005/117E																								
			BEG BRIDGE	D		OWL CREEK	ST																							
						BRDG NUM 005/117W																								
35.82		35.82	END BRIDGE	I		OWL CREEK				3	3	10A	36A	6A	32S	DE	6A	36A	10A		72	1	02	0605	U5	70		R	P	
			END BRIDGE	D		OWL CREEK																								
36.00		36.00	MP MARKER		R	36																								
36.29		36.29	MISC FEATR		R	SGN ENT KELSO																								
36.30		36.30	OFF RAMP		R	SR 432	ST		Y																					
36.40		36.40	MED XING		C	OFFICIAL																								
36.42		36.42	ON RAMP		L	SBCD LANE	ST		Y																					
36.43		36.43								3	3	10A	36A	$$$	16A	JE	$$$	36A	10A		72	1	02	0605	U5	70		R	P	
36.67		36.67	MISC FEATR		R	GORE (P103630)																								
36.68		36.68	MISC FEATR		L	GORE (CD03748)																								
36.97		36.97	UXING	B		SR 432	ST																							
						BRDG NUM 432/012																								
36.99		36.99	MP MARKER		R	37																								
37.19		37.19	MISC FEATR		R	GORE (Q503744)																								
37.36		37.36	MISC FEATR		L	GORE (CD03748)																								
37.44		37.44	ON RAMP		R	SR 432	ST		Y																					
37.45		37.45								3	3	10A	36A	5A	48S	DE	5A	36A	10A		72	1	02	0605	U5	70		R	P	
37.48		37.48	OFF RAMP		L	SBCD LANE	ST		Y																					
37.90		37.90	MED XING		C	OFFICIAL																								
38.06		38.06	MP MARKER		R	38																								
38.34		38.34	BEG BRIDGE	D		COWEEMAN RIVER	ST			3	3	$$W	52P	$$W	48S	DE	$$$	36A	10A		88	1	02	0605	U5	70		R	P	
						BRDG NUM 005/118W																								
38.36		38.36	BEG BRIDGE	I		COWEEMAN RIVER	ST			3	3	W	52P	W	48O	$$	W	52P	$$W		104	1	02	0605	U5	70		R	P	
						BRDG NUM 005/118E																								
38.43		38.43	END BRIDGE	D		COWEEMAN RIVER				3	3	10A	36A	6A	48S	DE	W	52P	W		88	1	02	0605	U5	70		R	P	
38.45		38.45	END BRIDGE	I		COWEEMAN RIVER				3	3	10A	36A	6A	48S	DE	6A	36A	10A		72	1	02	0605	U5	70		R	P	
38.94		38.94	MISC FEATR		B	DIKE ACCESS OXING																								
38.99		38.99	BEG BRIDGE	I		COWEEMAN RIVER	ST			3	3	10A	36A	6A	48S	DE	$$W	52P	$$W		88	1	02	0605	U5	70		R	P	
						BRDG NUM 005/120E																								
39.00		39.00	BEG BRIDGE	D		COWEEMAN RIVER	ST			3	3	$$W	52P	$$W	48O	$$	W	52P	W		104	1	02	0605	U5	70		R	P	
						BRDG NUM 005/120W																								
39.05		39.05	END BRIDGE	I		COWEEMAN RIVER				3	3	W	52P	W	48S	DE	5A	36A	10A		88	1	02	0605	U5	70		R	P	
39.06		39.06	END BRIDGE	D		COWEEMAN RIVER				3	3	10A	36A	5A	48S	DE	5A	36A	10A		72	1	02	0605	U5	70		R	P	
39.07		39.07	MP MARKER		R	39																								
39.13		39.13	UXING	B		GRADE ST	ST																							
						BRDG NUM 005/121																								
39.34		39.34	BEG BRIDGE	D		COWEEMAN RIVER	ST			3	3	$$W	52P	$$W	48S	DE	5A	36A	10A		88	1	02	0605	U5	70		R	P	
						BRDG NUM 005/122W																								

SR 005 MAINLINE INTERSTATE - ISSH COUNTY COWLITZ DOT DISTRICT 4

SRMP	B	ARM	FEATURE	D	LR	DESCRIPTION	BRIDGE/UXING/XROAD OW	TC	L	NBR LNS D	I	DECREAS/DIV LFT SHD W/S	RDY W/S	RHT SHD W/S	MEDIAN WD/S	BR	INCRES/UNDI LFT SHD W/S	RDY W/S	RHT SHD W/S	SPC USE LNS	WID	TOT RDY WID	MTCE A	SE	CITY NBR	ST FC	LEGAL SPEED D	IB	T R	P K	S T
39.35		39.35	BEG BRIDGE	I		COWEEMAN RIVER	ST			3	3	W	52P	W	48O	$$	$$W	52P	$$W			104	1	02	0605	U5	70		R	P
						BRDG NUM 005/122E																									
39.44		39.44	END BRIDGE	D		COWEEMAN RIVER				3	3	10A	36A	5A	48S	DE	W	52P	W			88	1	02	0605	U5	70		R	P
			ON RAMP		L	SR 4	ST		Y																						
39.45		39.45	END BRIDGE	I		COWEEMAN RIVER				3	3	10A	36A	5A	48S	DE	5A	36A	10A			72	1	02	0605	U5	70		R	P
39.59		39.59	OFF RAMP		R	ALLEN ST	ST		Y																						
39.70		39.70	MISC FEATR		R	GORE (P103959)																									
39.73		39.73	MISC FEATR		L	GORE (S103944)																									
39.88		39.88	BEG BRIDGE	I		SR 4	ST			3	3	$$W	52P	$$W	48O	$$	$$W	52P	$$W			104	1	02	0605	U5	70		R	P
						BRDG NUM 005/123E																									
			BEG BRIDGE	D		SR 4	ST																								
						BRDG NUM 005/123W																									
39.90		39.90	END BRIDGE	I		SR 4				3	3	10A	36A	5A	48S	DE	5A	36A	10A			72	1	02	0605	U5	70		R	P
			END BRIDGE	D		SR 4																									
40.06		40.06	MP MARKER		R	40																									
40.09		40.09	MISC FEATR		L	GORE (R104019)																									
			MISC FEATR		R	GORE (Q104019)																									
40.19		40.19	BEG SU LN		R	AUXILIARY 12A				3	3	10A	36A	5A	48S	DE	5A	36A	10A	24		96	1	02	0605	U5	70		R	P
			BEG SU LN		L	AUXILIARY 12A																									
			OFF RAMP		L	SR 4	ST		Y																						
			ON RAMP		R	ALLEN ST	ST		Y																						
40.23		40.23								4	4	10A	48A	5A	48S	DE	5A	48A	10A	24		120	1	02	0605	U5	70		R	P
40.34		40.34	ON RAMP		L	N KELSO AVE (OLD SR 431)	ST		Y																						
40.37B		40.37	BEG EQ			BEGIN BACK				4	4	10A	48A	5A	55S	DE	5A	48A	10A	24		120	1	02	0605	U5	70		R	P
40.39B		40.39								3	4	10A	36A	5A	56S	DE	5A	48A	10A	24		108	1	02	0605	U5	70		R	P
40.37		40.44	EQUATION			040.44B=040.37				3	4	10A	36A	5A	62S	DE	5A	48A	10A	24		108	1	02	0605	U5	70		R	P
			UXING	B		BRYNION ST	ST																								
						BRDG NUM 005/125																									
40.39		40.46	END SU LN		L	AUXILIARY 12A				3	4	10A	36A	5A	62S	DE	5A	48A	10A	12		96	1	02	0605	U5	70		R	P
40.45		40.52	MISC FEATR		L	GORE (S104034)																									
40.46		40.53	END SU LN		R	AUXILIARY 12A				3	3	10A	36A	5A	65S	DE	5A	36A	10A	$$$		72	1	02	0605	U5	70		R	P
			OFF RAMP		R	FRONTAGE RD	ST		Y																						
40.56		40.63	MISC FEATR		R	GORE (P104046)																									
40.69		40.76	BEG BRIDGE	D		N KELSO AVE (OLD SR 431)	ST			3	3	$$W	52P	$$W	70S	DE	5A	36A	10A			88	1	02	0605	U5	70		R	P
						BRDG NUM 005/126W																									
40.70		40.77	BEG BRIDGE	I		N KELSO AVE (OLD SR 431)	ST			3	3	W	52P	W	70O	$$	$$W	52P	$$W			104	1	02	0605	U5	70		R	P
						BRDG NUM 005/126E																									
40.71		40.78	END BRIDGE	D		N KELSO AVE (OLD SR 431)				3	3	10A	36A	5A	70S	DE	W	52P	W			88	1	02	0605	U5	70		R	P
40.72		40.79	END BRIDGE	I		N KELSO AVE (OLD SR 431)				3	3	10A	36A	5A	70S	DE	5A	36A	10A			72	1	02	0605	U5	70		R	P
40.82		40.89	MISC FEATR		L	GORE (R104096)																									
40.84		40.91	MISC FEATR		R	GORE)Q104113)																									
40.96		41.03	OFF RAMP		L	N KELSO AVE (OLD SR 431)	ST		Y																						
40.99		41.06	MP MARKER		R	41																									

SR 005 MAINLINE INTERSTATE - ISSH COUNTY COWLITZ DOT DISTRICT 4

SRMP	B	ARM	FEATURE	D	LR	DESCRIPTION	BRIDGE/UXING/XROAD OW	TC	L	NBR LNS D	I	DECREAS/DIV LFT SHD W/S	RDY W/S	RHT SHD W/S	MEDIAN-WD/S	BR	INCRES/UNDI LFT SHD W/S	RDY W/S	RHT SHD W/S	SPC USE LNS WID	TOT RDY WID	MTCE A	SE	CITY NBR	ST FC	LEGAL SPEED D	IB	T R	P K	S T
41.02		41.09								3	3	10A	36A	5A	70S	DE	5A	36A	10A		72	1	02	0605	U5	70	R	P	
41.04		41.11								3	3	10A	36A	6A	90S	DE	6A	36A	10A		72	1	02	0605	U5	70	R	P	
41.13		41.20	ON RAMP		R	FRONTAGE RD	ST		Y																				
41.21		41.28	LEAVE CITY			KELSO				3	3	10A	36A	6A	90S	DE	6A	36A	10A		72	1	02	$$$$	U5	70	R	$	
41.99		42.06	MP MARKER		R	42																							
42.02		42.09	BEG BRIDGE	D		PACIFIC AVE-C&C RR	ST			3	3	$$W	52P	$$W	66S	DE	10A	36A	10A		88	1	02		U5	70	R		
						BRDG NUM 005/127W																							
42.03		42.10	BEG BRIDGE	I		PACIFIC AVE-C&C RR	ST			3	3	W	52P	W	66O	$$	$$W	52P	$$W		104	1	02		U5	70	R		
						BRDG NUM 005/127E																							
42.08		42.15	END BRIDGE	D		PACIFIC AVE-C&C RR				3	3	10A	36A	6A	66S	DE	W	52P	W		88	1	02		U5	70	R		
42.09		42.16	END BRIDGE	I		PACIFIC AVE-C&C RR				3	3	10A	36A	6A	66S	DE	10A	36A	10A		72	1	02		U5	70	R		
42.10		42.17	ON RAMP		L	OSTRANDER RD	ST		Y																				
42.38		42.45	OFF RAMP		R	OSTRANDER RD	ST		Y																				
42.39		42.46	MISC FEATR		L	GORE (S104210)																							
42.47		42.54								3	3	10A	36A	6A	96S	DE	10A	36A	10A		72	1	02		U5	70	R		
42.49		42.56	MISC FEATR		R	GORE (P104238)																							
42.66		42.73	UXING	B		OSTRANDER RD	ST																						
						BRDG NUM 005/128																							
42.86		42.93	MISC FEATR		R	GORE (Q104316)																							
42.87		42.94	MISC FEATR		L	GORE (R104300)																							
42.99		43.06	MP MARKER		R	43																							
43.00		43.07	OFF RAMP		L	OSTRANDER RD	ST		Y																				
43.16		43.23	ON RAMP		R	OSTRANDER RD	ST		Y																				
43.19		43.26	UXING	B		PLEASANT HILL RD	ST			3	3	10A	36A	6A	82S	DE	10A	36A	10A		72	1	02		U5	70	R		
						BRDG NUM 005/129																							
43.40		43.47	BEG BRIDGE	B		OSTRANDER CREEK	ST																						
						BRDG NUM 005/130C																							
43.41		43.48	END BRIDGE	B		OSTRANDER CREEK																							
43.45		43.52								3	3	10A	36A	6A	82S	DE	10A	36A	10A		72	1	02		R5	70	R		
43.81		43.88								3	3	10A	36P	6A	82S	DE	10A	36A	10A		72	1	02		R5	70	R		
43.92		43.99								3	3	10A	36P	6A	82S	DE	10A	36P	10A		72	1	02		R5	70	R		
43.93		44.00	ENT FROM		L	WEIGH STATION	ST		Y																				
43.99		44.06	MP MARKER		R	44																							
44.08		44.15	WEIGH STA		L	NUMBER 77																							
44.16		44.23	EXIT TO		L	WEIGH STATION	ST		Y																				
44.30		44.37	TRAF RCDR	B		P8 0																							
44.40		44.47	TRAF RCDR	B		B01 0																							
44.48		44.55	MED XING		C	OFFICIAL																							
44.50		44.57								3	3	10A	36P	10A	82S	DE	6A	36P	10A		72	1	02		R5	70	R		
44.70		44.77								3	3	10A	36A	10A	82S	DE	6A	36P	10A		72	1	02		R5	70	R		
44.82		44.89								3	3	10A	36A	10A	125S	DE	6A	36P	10A		72	1	02		R5	70	R		
44.83		44.90								3	3	10A	36A	10A	125S	GR	6A	36P	10A		72	1	02		R5	70	R		
44.93		45.00								3	3	10A	36A	10A	175S	GR	6A	36P	10A		72	1	02		R5	70	R		
44.99		45.06	MP MARKER		R	45				3	3	10A	36A	10A	250S	GR	6A	36P	10A		72	1	02		R5	70	R		

SR 005 MAINLINE INTERSTATE - ISSH COUNTY COWLITZ DOT DISTRICT 4

SRMP	B	ARM	FEATURE	D	LR	DESCRIPTION	BRIDGE NBR LNS D I	UXING-XROAD- OW TC L	DECREAS/DIV LFT SHD W/S	DECREAS/DIV RDY W/S	DECREAS/DIV RHT SHD W/S	MEDIAN-WD/S	MEDIAN-BR	INCRES/UNDI LFT SHD W/S	INCRES/UNDI RDY W/S	INCRES/UNDI RHT SHD W/S	SPC USE LNS WID	TOT RDY WID	MTCE A	MTCE SE	CITY NBR	ST FC	LEGAL SPEED D	LEGAL IB	T R	P K	S T
45.00		45.07					3 3	10A	36A	10A	250S	GR		6A	36P	10A		72	1	02		R5	70	R		
45.11		45.18					3 3	10A	36A	10A	250S	DE		6A	36P	10A		72	1	02		R5	70	R		
45.23		45.30					3 3	10A	36A	10A	250S	GR		6A	36P	10A		72	1	02		R5	70	R		
45.43		45.50					3 3	10A	36A	10A	250S	DE		6A	36P	10A		72	1	02		R5	70	R		
45.50		45.57					3 3	10A	36P	10A	250S	DE		6A	36P	10A		72	1	02		R5	70	R		
45.53		45.60					3 3	10A	36P	10A	250S	GR		6A	36P	10A		72	1	02		R5	70	R		
45.64		45.71	ON RAMP		L	HEADQUARTERS RD		ST	Y																	
45.66		45.73					3 3	10A	36P	10A	250S	DE		6A	36P	10A		72	1	02		R5	70	R		
45.79		45.86	OFF RAMP		R	HEADQUARTERS RD		ST	Y																	
45.91		45.98	MISC FEATR		L	GORE (S104564)																				
			MISC FEATR		R	GORE (P104579)																				
45.99		46.06	MP MARKER		R	46																				
46.13		46.20	UXING	B		HEADQUARTERS RD		ST	3 3	10A	36P	10A	175S	DE	6A	36P	10A	72	1	02		R5	70	R		
						BRDG NUM 005/131																				
46.35		46.42	MISC FEATR		L	GORE (R104649)																				
46.49		46.56	OFF RAMP		L	HEADQUARTERS RD		ST	Y																	
46.50		46.57	MISC FEATR		R	GORE (Q104679)																				
46.68		46.75					3 3	10A	36P	10A	80S	DE		6A	36P	10A		72	1	02		R5	70	R		
46.79		46.86	ON RAMP		R	HEADQUARTERS RD		ST	Y																	
46.95		47.02					3 3	10A	36P	6A	80S	DE	10A	36P	10A			72	1	02		R5	70	R		
47.00		47.07	MP MARKER		B	47																				
47.13		47.20					3 3	10A	36P	6A	130S	DE	10A	36P	10A			72	1	02		R5	70	R		
47.47		47.54	ON RAMP		L	HUNTINGTON AVE		ST	Y																	
47.64		47.71	ENTER CITY			CASTLE ROCK	3 3	10A	36P	6A	130S	DE	10A	36P	10A			72	1	02	0170	R5	70	R	P	
47.70		47.77	OFF RAMP		R	HUNTINGTON AVE		ST	Y																	
47.76		47.83	MISC FEATR		L	GORE (S104747)																				
47.83		47.90	MISC FEATR		R	GORE (P104770)																				
47.94		48.01	MP MARKER		R	48	3 3	10A	36P	6A	95S	DE	10A	36P	10A			72	1	02	0170	R5	70	R	P	
47.97		48.04	BEG BRIDGE	I		HUNTINGTON AVE	3 3	$$W	52P	$$W	95O	$$	$$W	52P	$$W			104	1	02	0170	R5	70	R	P	
						BRDG NUM 005/133E																				
			BEG BRIDGE	D		HUNTINGTON AVE		ST																		
						BRDG NUM 005/133W																				
48.00		48.07	END BRIDGE	I		HUNTINGTON AVE	3 3		W	52P	W	95S	DE	6A	36P	10A		88	1	02	0170	R5	70	R	P	
48.01		48.08	END BRIDGE	D		HUNTINGTON AVE	3 3	10A	36P	10A	95S	DE		6A	36P	10A		72	1	02	0170	R5	70	R	P	
48.27		48.34	MISC FEATR		L	GORE (R104839)																				
48.28		48.35	MISC FEATR		R	GORE (Q104857)	3 3	10A	36P	10A	150S	DE		6A	36P	10A		72	1	02	0170	R5	70	R	P	
48.32		48.39	LEAVE CITY			CASTLE ROCK	3 3	10A	36P	10A	150S	DE		6A	36P	10A		72	1	02	$$$$	R5	70	R	$	
48.39		48.46	OFF RAMP		L	HUNTINGTON AVE		ST	Y																	
48.57		48.64	ON RAMP		R	HUNTINGTON AVE		ST	Y																	
48.80		48.87					3 3	10A	36A	10A	150S	DE		6A	36P	10A		72	1	02		R5	70	R		
48.92		48.99	MP MARKER		R	49																				
49.03		49.10					3 3	10A	36P	10A	150S	DE		6A	36P	10A		72	1	02		R5	70	R		
49.16		49.23	UXING	B		POWELL RD		ST	3 3	10A	36P	10A	100S	DE	6A	36P	10A	72	1	02		R5	70	R		

SR 005 MAINLINE INTERSTATE - ISSH COUNTY COWLITZ DOT DISTRICT 4

SRMP	B	ARM	FEATURE	D	LR	DESCRIPTION	BRIDGE/UXING/XROAD OW	TC	L	NBR LNS D	I	DECREAS/DIV LFT SHD W/S	RDY W/S	RHT SHD W/S	MEDIAN WD/S	BR	INCRES/UNDI LFT SHD W/S	RDY W/S	RHT SHD W/S	SPC USE LNS WID	TOT RDY WID	MTCE A	SE	CITY NBR	ST FC	LEGAL SPEED D	IB	T R	P K	S T
49.16		49.23				BRDG NUM 005/134				3	3	10A	36P	10A	100S	DE	6A	36P	10A		72	1	02		R5	70	R		
49.35		49.42	ON RAMP		L	SR 411	ST		Y																				
49.45		49.52	ENTER CITY			CASTLE ROCK				3	3	10A	36P	10A	90S	DE	6A	36P	10A		72	1	02	0170	R5	70	R	P	
49.51		49.58								3	3	10A	36P	10A	76S	DE	6A	36P	10A		72	1	02	0170	R5	70	R	P	
49.55		49.62	OFF RAMP		R	SR 504	ST		Y																				
49.62		49.69	MISC FEATR		L	GORE (S104935)																							
49.67		49.74	MISC FEATR		R	GORE (P104955)																							
49.84		49.91	UXING	B		SR 504	ST																						
						BRDG NUM 504/001																							
49.91		49.98	MP MARKER		R	50																							
49.95		50.02	LEAVE CITY			CASTLE ROCK				3	3	10A	36P	10A	76S	DE	6A	36P	10A		72	1	02	$$$$	R5	70	R	$	
50.10		50.17	MISC FEATR		R	GORE (Q105041)																							
50.11		50.18	MISC FEATR		L	GORE (R105024)																							
50.12		50.19								3	3	10A	36A	6A	76S	DE	6A	36P	10A		72	1	02		R5	70	R		
50.24		50.31	OFF RAMP		L	SR 411	ST		Y																				
50.41		50.48	ON RAMP		R	SR 504	ST		Y																				
50.90		50.97	MP MARKER		B	51																							
50.94		51.01								3	3	10A	36A	6A	76S	DE	6A	36A	10A		72	1	02		R5	70	R		
51.06		51.13								3	3	10A	36A	$$$	42A	JE	$$$	36A	10A		72	1	02		R5	70	R		
51.71		51.78	BEG BRIDGE	I		TOUTLE RIVER	ST			3	3	$$C	48P	C	22O	$$	C	51P	$$C		99	1	02		R5	70	R		
						BRDG NUM 005/140E																							
			BEG BRIDGE	D		TOUTLE RIVER	ST																						
						BRDG NUM 005/140W																							
51.77		51.84	END BRIDGE	I		TOUTLE RIVER				3	3	10A	36A	$	22A	GR	$	36A	10A		72	1	02		R5	70	R		
			END BRIDGE	D		TOUTLE RIVER																							
52.01		52.08	MP MARKER		R	52																							
52.03		52.10								3	3	10A	36A		15A	GR		36A	10A		72	1	02		R5	70	R		
52.21		52.28	MISC FEATR		R	GORE (P105239)																							
52.25		52.32	ON RAMP		L	TOUTLE PARK RD	ST		Y																				
52.39		52.46	OFF RAMP		R	TOUTLE PARK RD	ST		Y																				
52.50		52.57	MISC FEATR		L	GORE (S105225)																							
52.51		52.58	MISC FEATR		R	GORE (P105239)																							
52.65		52.72	UXING	B		TOUTLE PARK RD	ST			3	3	10A	36A		15A	GR		36A	10A		72	2	01		R5	70	R		
						BRDG NUM 005/145																							
52.77		52.84	MISC FEATR		L	GORE (R105289)																							
			MISC FEATR		R	GORE (Q105300)																							
52.89		52.96	OFF RAMP		L	TOUTLE PARK RD	ST		Y																				
53.00		53.07	MP MARKER		R	53																							
			ON RAMP		R	TOUTLE PARK RD	ST		Y																				
54.00		54.07	MP MARKER		R	54																							
54.20		54.27	ENT FROM		L	REST AREA	ST		Y																				
54.31		54.38	EXIT TO		R	REST AREA	ST		Y																				
54.57		54.64	REST AREA		R	TOUTLE RIVER																							

SR 005 MAINLINE INTERSTATE - ISSH COUNTY COWLITZ DOT DISTRICT 4

SRMP	B	ARM	FEATURE	D	LR	DESCRIPTION	BRIDGE/UXING/XROAD OW	TC	L	NBR LNS D	I	DECREAS/DIV LFT SHD W/S	RDY W/S	RHT SHD W/S	MEDIAN WD/S	BR	INCRES/UNDI LFT SHD W/S	RDY W/S	RHT SHD W/S	SPC USE LNS WID	TOT RDY WID	MTCE A	SE	CITY NBR	ST FC	LEGAL SPEED D	IB	T R	P K	S T
54.57		54.64				CS 080192 N438 MAJOR				3	3	10A	36A		15A	GR		36A	10A		72	2	01		R5	70		R		
54.60		54.67	REST AREA		L	TOUTLE RIVER																								
						CS 080191 N437 MAJOR																								
54.94		55.01	EXIT TO		L	REST AREA	ST		Y																					
55.00		55.07	ENT FROM		R	REST AREA	ST		Y																					
55.01		55.08	MP MARKER		R	55																								
55.15		55.22								3	2	10A	36A		15A	GR		24A	10A		60	2	01		R5	70		R		
56.00		56.07	MP MARKER		R	56				2	2	10A	24A		15A	GR		24A	10A		48	2	01		R5	70		R		
56.69		56.76	ON RAMP		L	ROGERS RD	ST		Y																					
56.81		56.88								2	2	10A	24A		15A	JE		24A	10A		48	2	01		R5	70		R		
56.90		56.97	BEG BRIDGE	B		HILL CREEK	ST																							
						BRDG NUM 005/146.25																								
56.91		56.98	END BRIDGE	B		HILL CREEK																								
56.99		57.06	OFF RAMP		R	ROGERS RD	ST		Y																					
57.01		57.08	MP MARKER		R	57																								
57.04		57.11	MISC FEATR		L	GORE (S105669)																								
57.11		57.18	MISC FEATR		R	GORE (P105699)																								
57.13		57.20	END CTLSEC			CONTROL SECTION 0801																								
			LEAVE CO			COWLITZ																								

SR 005 MAINLINE INTERSTATE - ISSH COUNTY LEWIS DOT DISTRICT 4

SRMP	B	ARM	FEATURE	D	LR	DESCRIPTION	BRIDGE/UXING/XROAD OW	TC	L	NBR LNS D	I	DECREAS/DIV LFT SHD W/S	RDY W/S	RHT SHD W/S	MEDIAN WD/S	BR	INCRES/UNDI LFT SHD W/S	RDY W/S	RHT SHD W/S	SPC USE LNS WID	TOT RDY WID	MTCE A	SE	CITY NBR	ST FC	LEGAL SPEED D	IB	T R	P K	S T
57.13		57.20	ENTER CO			LEWIS				2	2	10A	24A		15A	JE		24A	10A		48	2	01		R5	70	R		
			BEG CTLSEC			CONTROL SECTION 2101																								
57.34		57.41	UXING	B		ROGERS RD	ST																							
						BRDG NUM 005/200																								
57.56		57.63	MISC FEATR		L	GORE (R105769)																								
57.58		57.65	MISC FEATR		R	GORE (Q105788)																								
57.69		57.76	OFF RAMP		L	ROGERS RD	ST		Y																					
57.88		57.95	ON RAMP		R	ROGERS RD	ST		Y																					
57.99		58.06	MP MARKER		R	58																								
58.99		59.06	MP MARKER		R	59																								
59.06		59.13	BEG BRIDGE	I		COWLITZ RIVER	ST			2	2	$$W	32P	W	15O	$$	W	32P	$$W		64	2	01		R5	70	R		
						BRDG NUM 005/203E																								
			BEG BRIDGE	D		COWLITZ RIVER	ST																							
						BRDG NUM 005/203W																								
59.20		59.27	END BRIDGE	I		COWLITZ RIVER				2	2	10A	24A	$	15A	JE	$	24A	10A		48	2	01		R5	70	R		
			END BRIDGE	D		COWLITZ RIVER																								
59.21		59.28	ON RAMP		L	SR 506	ST		Y																					
59.24		59.31	OFF RAMP		R	SR 506	ST		Y																					
59.34		59.41	MISC FEATR		R	GORE-IMP ATT (P105924)																								
59.38		59.45	MISC FEATR		L	GORE (S105921)																								
59.47		59.54	MISC FEATR		R	GORE (Q105966)																								
59.52		59.59	MISC FEATR		L	GORE-IMP ATT (R105963)																								
59.56		59.63	BEG SU LN		R	CLIMBING 12A				2	2	10A	24A		15A	JE		24A	10A	12	60	2	01		R5	70	R		
59.63		59.70	OFF RAMP		L	SR 506	ST		Y																					
59.66		59.73	ON RAMP		R	SR 506	ST		Y																					
60.00		60.07	MP MARKER		R	60																								
60.42		60.49	ON RAMP		L	SR 506	ST		Y																					
60.66		60.73	OFF RAMP		R	CO RD	ST		Y																					
60.76		60.83	END SU LN		R	CLIMBING 12A				2	2	10A	24A		15A	JE		24A	10A	$$$	48	2	01		R5	70	R		
			MISC FEATR		L	GORE (S106042)																								
60.77		60.84	MISC FEATR		R	GORE (P106066)																								
60.91		60.98	UXING	B		SR 506	ST																							
						BRDG NUM 506/108																								
61.00		61.07	MP MARKER		R	61																								
61.08		61.15	MISC FEATR		R	GORE (Q106140)																								
61.10		61.17	MISC FEATR		L	GORE (R106122)																								
61.22		61.29	OFF RAMP		L	SR 506	ST		Y																					
61.31		61.38	BEG BRIDGE	B		LACAMAS CREEK	ST			2	2	$$C	34A		15A	JE		34A	$$C		68	2	01		R5	70	R		
						BRDG NUM 005/206																								
61.35		61.42	END BRIDGE	B		LACAMAS CREEK				2	2	10A	24A		15A	JE		24A	10A		48	2	01		R5	70	R		
61.40		61.47	ON RAMP		R	CO RD	ST		Y																					
61.76		61.83								2	2	10A	24A	3A	40S	JE	3A	24A	10A		48	2	01		R5	70	R		
62.00		62.07	MP MARKER		R	62																								

SR 005 MAINLINE INTERSTATE - ISSH COUNTY LEWIS DOT DISTRICT 4

SRMP	B	ARM	FEATURE	D	LR	DESCRIPTION	BRIDGE NBR	UXING-LNS	XROAD-OW	TC	L	DECREAS/DIV LFT SHD W/S	RDY W/S	RHT SHD W/S	MEDIAN-WD/S	BR	INCRES/UNDI LFT SHD W/S	RDY W/S	RHT SHD W/S	SPC USE LNS	TOT RDY WID	MTCE A	SE	CITY NBR	ST FC	LEGAL SPEED D	IB	T R	P K	S T
62.02		62.09						2	2	10A	24A	3A		40S	JE		3A	24A	10A		48	2	01		R5	70	R		
62.92		62.99	ON RAMP		L	SR 505 (OLD SR 603)	ST		Y																				
63.00		63.07	MP MARKER		R	63																							
63.08		63.15	OFF RAMP		R	SR 505 (OLD SR 603)	ST		Y	2	2	10A	24A	3A		32S	$$	3A	24A	10A		48	2	01		R5	70	R		
63.19		63.26	MISC FEATR		R	GORE (P106308)																							
			MISC FEATR		L	GORE (S106292)																							
63.42		63.49	UXING	B		SR 505	ST																						
						BRDG NUM 505/125																							
63.46		63.53						2	2	10A	24A	3A		40S	JE		3A	24A	10A		48	2	01		R5	70	R		
63.53		63.60	BEG SU LN		R	CLIMBING 12A		2	2	10A	24A	3A		40S	JE		3A	24A	10A	12	60	2	01		R5	70	R		
63.63		63.70	MISC FEATR		L	GORE (R106375)																							
63.64		63.71	MISC FEATR		R	GORE (Q106394)																							
63.75		63.82	OFF RAMP		L	SR 505 (OLD SR 603)	ST		Y																				
63.94		64.01	ON RAMP		R	SR 505 (OLD SR 603)	ST		Y																				
64.00		64.07	MP MARKER		R	64																							
64.71		64.78	END SU LN		R	CLIMBING 12A		2	2	10A	24A	3A		40S	JE		3A	24A	10A	$$$	48	2	01		R5	70	R		
65.00		65.07	MP MARKER		R	65																							
65.82		65.89						2	2	10A	24A	$$$		40A	JE		$$$	24A	10A		48	2	01		R5	70	R		
65.90		65.97	MED XING		C	OFFICIAL																							
66.00		66.07	MP MARKER		R	66																							
66.01		66.08						2	2	10A	24A	3A		40S	JE		3A	24A	10A		48	2	01		R5	70	R		
66.34		66.41						2	2	10A	24A	3A		32S	$$		3A	24A	10A		48	2	01		R5	70	R		
66.37		66.44	UXING	B		PARK RD	ST																						
						BRDG NUM 005/210																							
66.40		66.47						2	2	10A	24A	3A		40S	JE		3A	24A	10A		48	2	01		R5	70	R		
67.00		67.07	MP MARKER		R	67																							
68.00		68.07	MP MARKER		R	68																							
68.09		68.16	OFF RAMP		R	SR 12	ST		Y																				
68.17		68.24	ON RAMP		L	AVERY RD	ST		Y																				
68.22		68.29	MISC FEATR		R	GORE (P106809)																							
68.36		68.43						2	2	10A	24A	3A		32S	$$		3A	24A	10A		48	2	01		R5	70	R		
68.41		68.48	UXING	B		SR 12	ST																						
						BRDG NUM 012/221																							
68.45		68.52	MISC FEATR		L	GORE (S506817)																							
68.47		68.54						2	2	10A	24A	3A		40S	JE		3A	24A	10A		48	2	01		R5	70	R		
68.59		68.66	MISC FEATR		R	GORE (Q106894)																							
68.66		68.73	MISC FEATR		L	GORE (R106879)																							
68.79		68.86	OFF RAMP		L	AVERY RD	ST		Y																				
68.94		69.01	ON RAMP		R	SR 12	ST		Y																				
69.00		69.07	MP MARKER		R	69																							
69.08		69.15	BEG SU LN		L	CLIMBING 12A		2	2	10A	24A	3A		40S	JE		3A	24A	10A	12	60	2	01		R5	70	R		
69.36		69.43						2	2	10A	24A	3A		32S	$$		3A	24A	10A	12	60	2	01		R5	70	R		
69.39		69.46	UXING	B		KOONTZ RD	ST																						

SR 005 MAINLINE INTERSTATE - ISSH COUNTY LEWIS DOT DISTRICT 4

SRMP	B	ARM	FEATURE	D	LR	DESCRIPTION	BRIDGE NBR	UXING-XROAD- LNS	OW	TC	L	D	I	DECREAS/DIV LFT SHD W/S	RDY W/S	RHT SHD W/S	MEDIAN-WD/S	BR	INCRES/UNDI LFT SHD W/S	RDY W/S	RHT SHD W/S	SPC USE LNS WID	TOT RDY WID	MTCE A	SE	CITY NBR	ST FC	LEGAL SPEED D	IB	T R	P K	S T
69.39		69.46				BRDG NUM 005/212						2	2	10A	24A	3A	32S		3A	24A	10A	12	60	2	01		R5		70	R		
69.44		69.51										2	2	10A	24A	$$$	40A	JE	$$$	24A	10A	12	60	2	01		R5		70	R		
69.73		69.80										2	2	10A	24A		28A	JE		24A	10A	12	60	2	01		R5		70	R		
70.01		70.08	MP MARKER		R	70																										
70.45		70.52										2	2	10A	24A		40A	JE		24A	10A	12	60	2	01		R5		70	R		
70.67		70.74	OFF RAMP		R	SR 508		ST		Y																						
70.68		70.75										2	2	10A	24A	3A	40S	JE	3A	24A	10A	12	60	2	01		R5		70	R		
70.79		70.86	MISC FEATR		R	GORE (P107067)																										
70.90		70.97	END SU LN		L	CLIMBING 12A						2	2	10A	24A	3A	40S	JE	3A	24A	10A	$$$	48	2	01		R5		70	R		
			ON RAMP		L	SR 508		ST		Y																						
70.94		71.01	MISC FEATR		L	GORE (S107090)																										
71.00		71.07										2	2	10A	24A	3A	32S	$$	3A	24A	10A		48	2	01		R5		70	R		
71.01		71.08	MP MARKER		R	71																										
71.05		71.12	UXING	B		SR 508		ST																								
						BRDG NUM 508/001																										
71.10		71.17										2	2	10A	24A	3A	40S	JE	3A	24A	10A		48	2	01		R5		70	R		
71.20		71.27	MISC FEATR		R	GORE (Q107151)																										
71.28		71.35	MISC FEATR		L	GORE (R107141)																										
71.41		71.48	OFF RAMP		L	SR 508		ST		Y																						
71.51		71.58	ON RAMP		R	SR 508		ST		Y																						
72.01		72.08	MP MARKER		R	72																										
72.04		72.11										2	2	10A	24A	3A	32S	$$	3A	24A	10A		48	2	01		R5		70	R		
72.23		72.30	BEG BRIDGE	I		NEWAUKUM RIVER		ST				2	2	$$W	36A	$$W	36O		$$W	36A	$$W		72	2	01		R5		70	R		
						BRDG NUM 005/216E																										
			BEG BRIDGE	D		NEWAUKUM RIVER		ST																								
						BRDG NUM 005/216W																										
72.26		72.33										2	2	W	36A	W	36O		W	36A	W		72	2	01		U5		70	R		
72.29		72.36	END BRIDGE	I		NEWAUKUM RIVER						2	2	10A	24A	3A	40S	JE	3A	24A	10A		48	2	01	0840	U5		70	R	P	
			END BRIDGE	D		NEWAUKUM RIVER																										
			ENTER CITY			NAPAVINE																										
72.39		72.46	ON RAMP		L	RUSH RD		ST		Y																						
72.54		72.61	OFF RAMP		R	RUSH RD		ST		Y																						
72.67		72.74	MISC FEATR		L	GORE (S107239)																										
			MISC FEATR		R	GORE (P107254)																										
72.78		72.85	BEG BRIDGE	I		RUSH RD		ST				2	2	$$W	38A	$$W	32O	$$	$$W	38A	$$W		76	2	01	0840	U5		70	R	P	
						BRDG NUM 005/217E																										
			BEG BRIDGE	D		RUSH RD		ST																								
						BRDG NUM 005/217W																										
72.79		72.86	LEAVE CITY			NAPAVINE						2	2	W	38A	W	32O		W	38A	W		76	2	01	$$$$	U5		70	R	$	
72.81		72.88	END BRIDGE	I		RUSH RD						2	2	10A	24A	3A	40S	JE	3A	24A	10A		48	2	01		U5		70	R		
			END BRIDGE	D		RUSH RD																										
72.90		72.97	MISC FEATR		L	GORE (R107303)																										
72.91		72.98	MISC FEATR		R	GORE (Q107321)																										

SR 005 MAINLINE INTERSTATE - ISSH COUNTY LEWIS DOT DISTRICT 4

SRMP	B	ARM	FEATURE	D	LR	DESCRIPTION	BRIDGE/UXING/XROAD OW	TC	L	NBR/LNS/D I	DECREAS/DIV LFT SHD W/S	RDY W/S	RHT SHD W/S	MEDIAN WD/S	BR	INCRES/UNDI LFT SHD W/S	RDY W/S	RHT SHD W/S	SPC/USE/LNS/WID	TOT RDY WID	MTCE A	SE	CITY NBR	ST FC	LEGAL SPEED D	IB	T R	P K	S T
72.92		72.99								2	2	10A	24A	3A	40S	JE	3A	24A	10A	48	2	01		U5	70	R			
72.97		73.04	MISC FEATR	D		SHRP SITE 537039 SB																							
73.00		73.07	MP MARKER		R	73																							
73.03		73.10	OFF RAMP		L	RUSH RD	ST		Y																				
73.21		73.28	ON RAMP		R	RUSH RD	ST		Y																				
74.00		74.07	MP MARKER		R	74																							
74.12		74.19								2	2	10A	24A	$$$	40A	JE	$$$	24A	10A	48	2	01		U5	70	R			
74.21		74.28	MED XING		C	OFFICIAL																							
74.31		74.38								2	2	10A	24A	3A	40S	JE	3A	24A	10A	48	2	01		U5	70	R			
74.68		74.75								2	2	10A	24A	3A	32S	$$	3A	24A	10A	48	2	01		U5	70	R			
74.71		74.78	UXING	B		LA BREE RD	ST																						
						BRDG NUM 005/218																							
74.74		74.81								2	2	10A	24A	3A	40S	JE	3A	24A	10A	48	2	01		U5	70	R			
74.80		74.87	BEG BRIDGE	B		DILLENBAUGH CREEK	ST																						
						BRDG NUM 005/219C																							
74.81		74.88	END BRIDGE	B		DILLENBAUGH CREEK																							
75.00		75.07	MP MARKER		R	75																							
75.97		76.04	ENTER CITY			CHEHALIS				2	2	10A	24A	3A	40S	JE	3A	24A	10A	48	2	01	0190	U5	70	R	P		
76.00		76.07	MP MARKER		R	76																							
76.01		76.08	MISC FEATR		R	SGN ENT CHEHALIS																							
76.15		76.22	ON RAMP		L	13TH ST	ST		Y																				
76.17		76.24								2	2	10A	24A	$$$	30A	JE	$$$	24A	10A	48	2	01	0190	U5	70	R	P		
76.24		76.31	OFF RAMP		R	13TH ST	ST		Y																				
76.34		76.41								2	2	10A	24A		15A	JE		24A	10A	48	2	01	0190	U5	70	R	P		
76.37		76.44	MISC FEATR		R	GORE (P107624)																							
76.44		76.51	MISC FEATR		L	GORE (S107615)																							
76.55		76.62	UXING	B		13TH AVE	ST																						
						BRDG NUM 005/220																							
76.67		76.74	MISC FEATR		L	GORE (R107679)																							
			BEG BRIDGE	B		DRAINAGE DITCH	ST																						
						BRDG NUM 005/220.25																							
76.68		76.75	END BRIDGE	B		DRAINAGE DITCH																							
76.72		76.79	MISC FEATR		R	GORE (Q107702)																							
76.79		76.86	OFF RAMP		L	13TH ST	ST		Y																				
77.00		77.07	MP MARKER		R	77																							
77.02		77.09	ON RAMP		R	13TH ST	ST		Y																				
77.13		77.20								2	2	10A	24A		16A	JE		24A	10A	48	2	01	0190	U5	70	R	P		
77.14		77.21	RR XING	B		NUM 92507X STRUCTURE				2	2	$$W	34A		16A	JE		34A	$$W	68	2	01	0190	U5	70	R	P		
			BEG BRIDGE	B		NP RR	ST																						
						BRDG NUM 005/221																							
77.18		77.25	LEAVE CITY			CHEHALIS				2	2		W	34A	16A	JE		34A	W	68	2	01	$$$$	U5	70	R	$		
77.23		77.30	END BRIDGE	B		NP RR				2	2	10A	24A		16A	JE		24A	10A	48	2	01		U5	70	R			
77.29		77.36	ENTER CITY			CHEHALIS				2	2	10A	24A		16A	JE		24A	10A	48	2	01	0190	U5	70	R	P		

SR 005 MAINLINE INTERSTATE - ISSH COUNTY LEWIS DOT DISTRICT 4

SRMP	B	ARM	FEATURE	D	LR	DESCRIPTION	BRIDGE/UXING/XROAD OW	TC	L	NBR LNS D	I	DECREAS/DIV LFT SHD W/S	RDY W/S	RHT SHD W/S	MEDIAN WD/S	BR	INCRES/UNDI LFT SHD W/S	RDY W/S	RHT SHD W/S	SPC USE LNS WID	TOT RDY WID	MTCE A	SE	CITY NBR	ST FC	LEGAL SPEED D	IB	T R	P K	S T
77.51		77.58	RR XING	B		NUM 848775B STRUCTURE				2	2	$$W	34A		16A	JE		34A	$$W		68	2	01	0190	U5		70	R	P
			BEG BRIDGE	B		CM&E RR	ST																							
						BRDG NUM 005/222																								
77.55		77.62	END BRIDGE	B		CM&E RR				2	2	10A	24A		15A	JE		24A	10A		48	2	01	0190	U5		70	R	P
			ON RAMP		L	SR 6	ST		Y																					
77.65		77.72	OFF RAMP		R	MAIN ST	ST		Y																					
77.77		77.84	MISC FEATR		R	GORE (P107765)																								
77.83		77.90	MISC FEATR		L	GORE (S107755)																								
77.84		77.91	BEG BRIDGE	B		DILLENBAUGH CREEK	ST			2	2	$$W	34A		15A	JE		34A	$$W		68	2	01	0190	U5		70	R	P
						BRDG NUM 005/223																								
77.87		77.94	END BRIDGE	B		DILLENBAUGH CREEK				2	2	10A	24A		15A	JE		24A	10A		48	2	01	0190	U5		70	R	P
77.97		78.04	UXING	B		SR 6	ST																							
						BRDG NUM 006/124																								
78.02		78.09	MP MARKER		R	78																								
78.11		78.18	MISC FEATR		R	GORE (Q107839)																								
78.14		78.21	MISC FEATR		L	GORE (R107826)																								
78.26		78.33	OFF RAMP		L	SR 6	ST		Y																					
78.39		78.46	ON RAMP		R	MAIN ST	ST		Y																					
78.40		78.47	UXING	B		WEST ST	ST																							
						BRDG NUM 005/225																								
78.57		78.64	ON RAMP		L	CHAMBER WAY	ST		Y																					
78.83		78.90	OFF RAMP		R	CHAMBER WAY	ST		Y																					
78.86		78.93	MISC FEATR		L	GORE (S107857)																								
78.95		79.02	MISC FEATR		R	GORE (P107883)																								
79.00		79.07	MP MARKER		R	79																								
79.08		79.15	UXING	B		CHAMBER WAY	ST																							
						BRDG NUM 005/227																								
79.22		79.29	MISC FEATR		R	GORE (Q107950)																								
79.32		79.39	MISC FEATR		L	GORE (R107943)																								
79.43		79.50	OFF RAMP		L	CHAMBER WAY	ST		Y																					
79.50		79.57	ON RAMP		R	CHAMBER WAY	ST		Y																					
79.76		79.83	MISC FEATR		L	SGN ENT CHEHALIS																								
79.78		79.85	LEAVE CITY			CHEHALIS				2	2	10A	24A		15A	JE		24A	10A		48	2	01	$$$$	U5		70	R	$
80.00		80.07	MP MARKER		R	80																								
80.21		80.28	BEG BRIDGE	B		SALZER CREEK	ST			2	2	$$C	34A		15A	JE		34A	$$C		68	2	01		U5		70	R	
						BRDG NUM 005/228																								
80.24		80.31	END BRIDGE	B		SALZER CREEK				2	2	10A	24A		15A	JE		24A	10A		48	2	01		U5		70	R	
81.00		81.07	MP MARKER		R	81																								
81.21		81.28	ON RAMP		L	SR 507	ST		Y																					
81.29		81.36	ENTER CITY			CENTRALIA				2	2	10A	24A		15A	JE		24A	10$		48	2	01	0180	U5		70	R	P
81.34		81.41	OFF RAMP		R	SR 507	ST		Y																					
81.48		81.55	MISC FEATR		R	GORE (P108134)																								
81.51		81.58	MISC FEATR		L	GORE (S108121)																								

SR 005 MAINLINE INTERSTATE - ISSH COUNTY LEWIS DOT DISTRICT 4

SRMP	B	ARM	FEATURE	D	LR	DESCRIPTION	BRIDGE/UXING/XROAD OW	TC	L	NBR LNS D	I	DECREAS/DIV LFT SHD W/S	RDY W/S	RHT SHD W/S	MEDIAN WD/S	BR	INCRES/UNDI LFT SHD W/S	RDY W/S	RHT SHD W/S	SPC USE LNS WID	TOT RDY WID	MTCE A	SE	CITY NBR	ST FC	LEGAL SPEED D	IB	T R	P K	S T
81.54		81.61								2	2	10A	24A		15A	JE		24A	10		48	2	01	0180	U5	70	R	P	
81.67		81.74	BEG BRIDGE	B		SR 507	ST			2	2	$$C	32A		15A	JE		32A	$$C		64	2	01	0180	U5	70	R	P	
						BRDG NUM 005/230																							
81.69		81.76	END BRIDGE	B		SR 507				2	2	10A	24A		15A	JE		24A	10A		48	2	01	0180	U5	70	R	P	
81.80		81.87	MISC FEATR		R	GORE (Q108208)																							
81.82		81.89	MISC FEATR		L	GORE (R108194)																							
81.94		82.01	OFF RAMP		L	SR 507	ST		Y																				
82.00		82.07	MP MARKER		R	82																							
82.08		82.15	ON RAMP		R	SR 507	ST		Y																				
82.28		82.35	BEG BRIDGE	I		SKOOKUMCHUCK RIVER	ST			2	2	$$W	31A	W	11O	$$	W	31A	$$W		62	2	01	0180	U5	70	R	P	
						BRDG NUM 005/232E																							
			BEG BRIDGE	D		SKOOKUMCHUCK RIVER	ST																						
						BRDG NUM 005/232W																							
82.33		82.40	END BRIDGE	I		SKOOKUMCHUCK RIVER				2	2	10A	24A	$	15A	JE	$	24A	10A		48	2	01	0180	U5	70	R	P	
			END BRIDGE	D		SKOOKUMCHUCK RIVER																							
82.38		82.45	ON RAMP		L	HARRISON AVE	ST		Y																				
82.43		82.50	OFF RAMP		R	HARRISON AVE	ST		Y																				
82.55		82.62	MISC FEATR		R	GORE (P108243)																							
82.61		82.68	MISC FEATR		L	GORE (S108238)																							
82.73		82.80	BEG BRIDGE	B		HARRISON AVE	ST			2	2	$$W	34A		15A	JE		34A	$$W		68	2	01	0180	U5	70	R	P	
						BRDG NUM 005/233																							
82.77		82.84	END BRIDGE	B		HARRISON AVE				2	2	10A	24A		15A	JE		24A	10A		48	2	01	0180	U5	70	R	P	
82.96		83.03	MISC FEATR		R	GORE (Q108326)																							
82.97		83.04	MISC FEATR		L	GORE (R108311)																							
82.98		83.05	MP MARKER		R	83																							
83.09		83.16	LEAVE CITY			CENTRALIA				2	2	10A	24A		15A	JE		24A	10A		48	2	01	$$$$	U5	70	R	$	
83.11		83.18	OFF RAMP		L	HARRISON AVE	ST		Y																				
83.26		83.33	ON RAMP		R	HARRISON AVE	ST		Y																				
83.28		83.35	RR XING	B		NUM 396766B STRUCTURE				2	2	$$W	36A		15A	JE		36A	$$W		72	2	01		U5	70	R		
			RR XING	B		NUM 92553Y STRUCTURE																							
			RR XING	B		NUM 396765U STRUCTURE																							
			BEG BRIDGE	B		BLAKESLEE JCT RR	ST																						
						BRDG NUM 005/234																							
83.29		83.36	ENTER CITY			CENTRALIA				2	2		W	36A	15A	JE		36A	W		72	2	01	0180	U5	70	R	P	
83.33		83.40	LEAVE CITY			CENTRALIA				2	2		W	36A	15A	JE		36A	W		72	2	01	$$$$	U5	70	R	$	
83.35		83.42	END BRIDGE	B		BLAKESLEE JCT RR				2	2	10A	24A		15A	JE		24A	10A		48	2	01		U5	70	R		
84.01		84.08	MP MARKER		R	84																							
85.01		85.08	MP MARKER		R	85																							
85.16		85.23								2	2	10A	24A	4A	24S	JE	4A	24A	10A		48	2	01		U5	70	R		
85.32		85.39								2	2	10A	24A	4A	40S	DE	4A	24A	10A		48	2	01		U5	70	R		
85.46		85.53								2	2	10A	24A	4A	40S	DE	4A	24A	10A		48	2	01		R5	70	R		
85.51		85.58	LEAVE DIST			4																							
			END CTLSEC			CONTROL SECTION 2101																							

SR 005 MAINLINE INTERSTATE - ISSH COUNTY LEWIS DOT DISTRICT 4

SRMP	B	ARM	FEATURE	D	LR	DIRECTION TO INVENTORY / LEFT/RIGHT INDICATOR / DESCRIPTION	BRIDGE-UXING-XROAD-OW	TC	L	NBR LNS D	I	DECREAS/DIV LFT W/S	RHT W/S	SHD W/S	MEDIAN-WD/S	BR	INCRES/UNDI LFT W/S	RHT W/S	SHD W/S	SPC USE LNS WID	TOT RDY WID	MTCE A	SE	CITY NBR	ST FC	LEGAL SPEED D	IB	T R	P K	S T
85.51		85.58	LEAVE CO			LEWIS				2	2	10A	24A	4A	40S	DE	4A	24A	10A		48	2	01		R5	70		R		

SR 005 MAINLINE INTERSTATE - ISSH COUNTY THURSTON DOT DISTRICT 3

SRMP	B	ARM	FEATURE	D	LR	DESCRIPTION	BRIDGE/UXING/XROAD OW	TC	L	NBR LNS D	I	DECREAS/DIV LFT SHD W/S	RDY W/S	RHT SHD W/S	MEDIAN WD/S	BR	INCRES/UNDI LFT SHD W/S	RDY W/S	RHT SHD W/S	SPC USE LNS WID	TOT RDY WID	MTCE A	SE	CITY NBR	ST FC	LEGAL SPEED D	IB	T R	P K	S T
85.51		85.58	ENTER CO			THURSTON				2	2	10A	24A	3A	40S	DE	4A	24A	10A		48	1	02		R5	70	R		
			BEG CTLSEC			CONTROL SECTION 3401																							
			MISC FEATR		R	SGN ENT THURSTON CO																							
85.55		85.62	MED XING		C	OFFICIAL																							
86.00		86.07	MP MARKER		B	86																							
86.32		86.39	TRAF RCDR	B		R019 5																							
86.34		86.41	UXING	B		216TH AVE SW	ST																						
						BRDG NUM 005/301																							
87.00		87.07	MP MARKER		B	87																							
87.62		87.69								2	2	10A	24A	3A	40S	JE	4A	24A	10A		48	1	02		R5	70	R		
87.65		87.72								2	2	10A	24A	$$$	40A	JE	$$$	24A	10A		48	1	02		R5	70	R		
87.95		88.02	BEG BRIDGE	I		PRAIRIE CREEK	ST			2	2	$$C	35A	C	40O	$$	C	35A	$$C		70	1	02		R5	70	R		
						BRDG NUM 005/302E																							
			BEG BRIDGE	D		PRAIRIE CREEK	ST																						
						BRDG NUM 005/302W																							
87.96		88.03	END BRIDGE	I		PRAIRIE CREEK				2	2	10A	24A	4A	40S	DE	4A	24A	10A		48	1	02		R5	70	R		
			END BRIDGE	D		PRAIRIE CREEK																							
87.99		88.06	MP MARKER		B	88																							
88.02		88.09	ON RAMP		L	SR 12	ST		Y																				
88.15		88.22	MISC FEATR		L	GORE (S108802)																							
88.17		88.24	OFF RAMP		R	OLD SR 99	ST		Y																				
88.19		88.26	ON RAMP		L	OLD SR 99	ST		Y																				
88.24		88.31	MISC FEATR		R	GORE (P108817)																							
88.30		88.37	OFF RAMP		R	SR 12	ST		Y																				
88.33		88.40	UXING	B		SR 12	ST																						
						BRDG NUM 012/118																							
88.38		88.45	MISC FEATR		R	GORE (P508830)																							
88.45		88.52	MISC FEATR		L	GORE (S508819)																							
88.48		88.55	MISC FEATR		R	GORE (Q108867)																							
88.54		88.61	MISC FEATR		L	GORE (R108863)																							
88.63		88.70	OFF RAMP		L	SR 12	ST		Y																				
88.67		88.74	ON RAMP		R	OLD SR 99	ST		Y																				
89.00		89.07	MP MARKER		B	89																							
89.84		89.91	UXING	B		183RD AVE SW	ST																						
						BRDG NUM 005/304																							
90.00		90.07	MP MARKER		B	90																							
90.08		90.15	MED XING		C	OFFICIAL																							
90.37		90.44	BEG BRIDGE	I		SCATTER CREEK	ST			2	2	$$C	35A	$$C	40O	$$	$$C	35A	$$C		70	1	02		R5	70	R		
						BRDG NUM 005/305E																							
			BEG BRIDGE	D		SCATTER CREEK	ST																						
						BRDG NUM 005/305W																							
90.39		90.46	END BRIDGE	I		SCATTER CREEK				2	2	10A	24A	4A	40S	DE	4A	24A	10A		48	1	02		R5	70	R		
			END BRIDGE	D		SCATTER CREEK																							

SR 005 MAINLINE INTERSTATE - ISSH COUNTY THURSTON DOT DISTRICT 3

SRMP	B	ARM	FEATURE	D	LR	DESCRIPTION	BRIDGE/UXING/XROAD OW	TC	L	NBR LNS D	I	DECREAS/DIV LFT SHD W/S	RDY W/S	RHT SHD W/S	MEDIAN WD/S	BR	INCRES/UNDI LFT SHD W/S	RDY W/S	RHT SHD W/S	SPC USE LNS WID	TOT RDY WID	MTCE A	SE	CITY NBR	ST FC	LEGAL SPEED D	IB	T R	P K	S T
90.44		90.51	EXIT TO		R	REST AREA			ST		Y	2	2	10A	24A	4A	40S	DE	4A	24A	10A		48	1	02		R5		70	R	
90.80		90.87	REST AREA		R	SCATTER CREEK																								
						CS 340192 J327 MAJOR																								
91.00		91.07	MP MARKER		B	91																								
91.38		91.45	ENT FROM		R	REST AREA			ST		Y																			
92.00		92.07	MP MARKER		B	92																								
93.00		93.07	MP MARKER		B	93																								
93.07		93.14	ENT FROM		L	REST AREA			ST		Y																			
93.43		93.50	REST AREA		L	MAYTOWN																								
						CS 340191 J331 MAJOR																								
93.60		93.67	BEG SU LN		L	CLIMBING		12A				2	2	10A	24A	4A	40S	DE	4A	24A	10A	12	60	1	02		R5		70	R	
			EXIT TO		L	REST AREA			ST		Y																			
94.00		94.07	MP MARKER		B	94																								
94.94		95.01	END SU LN		L	CLIMBING		12A				2	2	10A	24A	4A	40S	DE	4A	24A	10A	$$$	48	1	02		R5		70	R	
			ON RAMP		L	MAYTOWN RD (OLD SR 121)			ST		Y																			
94.99		95.06	OFF RAMP		R	SR 121			ST		Y																			
95.00		95.07	MP MARKER		B	95																								
			MISC FEATR		L	GORE (S109494)																								
95.08		95.15	MISC FEATR		R	GORE (P109499)																								
95.11		95.18	MISC FEATR		L	GORE (R509521)																								
95.16		95.23	MISC FEATR		R	GORE (Q509521)																								
95.21		95.28	BEG SU LN		R	CLIMBING		12A				2	2	$$C	28A	$$C	40O	$$	$$C	44A	$$C	12	84	1	02		R5		70	R	
			BEG BRIDGE	I		SR 121			ST																					
						BRDG NUM 005/308E																								
			ON RAMP		R	SR 121			ST		Y																			
			OFF RAMP		L	MAYTOWN RD (OLD SR 121)			ST		Y																			
			RR XING	B		NUM 396755N STRUCTURE																								
			RR XING	B		NUM 396754G STRUCTURE																								
			BEG BRIDGE	D		SR 121			ST																					
						BRDG NUM 005/308W																								
95.26		95.33	END BRIDGE	I		SR 121						2	2	10A	24A	4A	40S	DE	4A	24A	10A	12	60	1	02		R5		70	R	
			END BRIDGE	D		SR 121																								
96.00		96.07	MP MARKER		B	96																								
96.20		96.27	END SU LN		R	CLIMBING		12A				2	2	10A	24A	4A	40S	DE	4A	24A	10A	$$$	48	1	02		R5		70	R	
97.00		97.07	MP MARKER		B	97																								
97.21		97.28										2	2	10A	24A	4A	40S	DE	4A	24A	10A		48	1	02		R5		70	L	
97.22		97.29	UXING	B		113TH AVE SW			ST																					
						BRDG NUM 005/309																								
97.40		97.47	MED XING		C	OFFICIAL																								
98.00		98.07	MP MARKER		B	98																								
98.88		98.95	ON RAMP		L	93RD AVE SW			ST		Y																			
98.97		99.04	OFF RAMP		R	SR 121			ST		Y																			
99.00		99.07	MP MARKER		B	99																								

SR 005 MAINLINE INTERSTATE - ISSH COUNTY THURSTON DOT DISTRICT 3

SRMP	B	ARM	FEATURE	D	LR	DESCRIPTION	BRIDGE/UXING/XROAD OW	TC	L	NBR LNS D	I	DECREAS/DIV LFT SHD W/S	RDY W/S	RHT SHD W/S	MEDIAN WD/S	BR	INCRES/UNDI LFT SHD W/S	RDY W/S	RHT SHD W/S	SPC USE LNS WID	TOT RDY WID	MTCE A	SE	CITY NBR	ST FC	LEGAL SPEED D	IB	T R	P K	S T
99.04		99.11								2	2	10A	24A	4A	40S	DE	4A	24A	10A		48	1	02		R5	70	L		
99.05		99.12	MISC FEATR		R	GORE (P109897)																								
99.07		99.14	MISC FEATR		L	GORE (S109888)																								
99.14		99.21								2	2	10A	24A	$$$	40A	JE	$$$	24A	10A		48	1	02		R5	70	L		
99.22		99.29								2	3	10A	24A		24A	JE		36A	10A		60	1	02		R5	70	L		
99.28		99.35	UXING	B		SR 121	ST			2	3	10A	24A		16A	JE		36A	10A		60	1	02		R5	70	L		
						BRDG NUM 121/015																								
99.48		99.55	MISC FEATR		R	GORE (Q109967)				3	3	10A	36A		16A	JE		36A	10A		72	1	02		R5	70	L		
99.50		99.57	MISC FEATR		L	GORE (R109958)																								
99.58		99.65	OFF RAMP		L	93RD AVE SW	ST		Y																					
99.77		99.84	ON RAMP		R	SR 121	ST		Y																					
100.00		100.07	MP MARKER		R	100																								
100.52		100.59	ENTER CITY			TUMWATER				3	3	10A	36A		16A	JE		36A	10A		72	1	02	1325	U5	70	L	P	
100.74		100.81	ON RAMP		L	AIRDUSTRIAL WAY	ST		Y																					
100.93		101.00	OFF RAMP		R	AIRDUSTRIAL WAY	ST		Y																					
101.00		101.07	MP MARKER		R	101																								
101.03		101.10	MISC FEATR		L	GORE (S110074)																								
101.05		101.12	MISC FEATR		R	GORE (P110093)																								
101.28		101.35	MISC FEATR		R	SGN ENT TUMWATER																								
101.30		101.37	UXING	B		AIRDUSTRIAL WAY	ST																							
						BRDG NUM 005/311.5																								
101.51		101.58	MISC FEATR		L	GORE (R110162)																								
101.57		101.64	MISC FEATR		R	GORE (Q110184)																								
101.62		101.69	OFF RAMP		L	AIRDUSTRIAL WAY	ST		Y																					
101.67		101.74	UXING	B		ISREAL RD	ST																							
						BRDG NUM 005/312																								
101.87		101.94	ON RAMP		R	AIRDUSTRIAL WAY	ST		Y																					
102.00		102.07	UXING	B		PED XING	ST			3	3	10A	36A		16A	JE		36A	10A		72	1	02	1325	U5	60	L	P	
						BRDG NUM 005/313P																								
			MP MARKER		R	102																								
102.45		102.52								3	3	10A	36A		12A	JE		36A	10A		72	1	02	1325	U5	60	L	P	
102.47		102.54	ON RAMP		L	TROSPER RD	ST		Y																					
102.55		102.62	OFF RAMP		R	TROSPER RD	ST		Y																					
102.66		102.73	MISC FEATR		R	GORE (P110255)																								
102.77		102.84	MISC FEATR		R	GORE (Q510317)																								
102.78		102.85	MISC FEATR		L	GORE (S510247)																								
102.79		102.86	UXING	B		TROSPER RD	ST																							
						BRDG NUM 005/314																								
102.84		102.91	MISC FEATR		R	GORE (Q110293)																								
102.91		102.98	MISC FEATR		L	GORE (R110303)																								
103.00		103.07	MP MARKER		R	103																								
103.03		103.10	OFF RAMP		L	TROSPER RD	ST		Y	3	3	14A	36A		12A	JE		36A	10A		72	1	02	1325	U5	60	L	P	
103.17		103.24	ON RAMP		R	TROSPER RD	ST		Y																					

SR 005 MAINLINE INTERSTATE - ISSH COUNTY THURSTON DOT DISTRICT 3

SRMP	B	ARM	FEATURE	D	LR	DESCRIPTION	BRIDGE/UXING/XROAD OW	TC	L	NBR LNS D	I	DECREAS/DIV LFT SHD W/S	RDY W/S	RHT SHD W/S	MEDIAN WD/S	BR	INCRES/UNDI LFT SHD W/S	RDY W/S	RHT SHD W/S	SPC USE LNS WID	TOT RDY WID	MTCE A	SE	CITY NBR	ST FC	LEGAL SPEED D	IB	T R	P K	S T
103.18		103.25								3	3	14A	36A		12A	JE		36A	10A		72	1	02	1325	U5		60	L	P	
103.30		103.37	BEG BRIDGE	B		LINWOOD AVE	ST			3	3	$$W	50P		4P	JE		50P	$$W		100	1	02	1325	U5		60	R	P	
						BRDG NUM 005/315																								
103.31		103.38	END BRIDGE	B		LINWOOD AVE				3	3	14A	36A		12A	JE		36A	10A		72	1	02	1325	U5		60	L	P	
103.40		103.47	ON RAMP		R	TROSPER RD	ST		Y																					
103.42		103.49	OFF RAMP		R	DESCHUTES PKWY	ST		Y																					
103.54		103.61	MISC FEATR		R	GORE (P110342)																								
103.56		103.63								3	3	14A	36A		12A	JE		36A	14A		72	1	02	1325	U5		60	L	P	
103.86		103.93	ON RAMP		L	SR 101	ST		Y																					
103.98		104.05	UXING	B		CUSTER WAY	ST																							
						BRDG NUM 005/316																								
104.00		104.07	MP MARKER		R	104																								
104.02		104.09	OFF RAMP		R	SR 101	ST		Y																					
104.05		104.12								3	3	14A	36A		12A	JE		36A	14A		72	1	02	1325	U5		60	R	P	
104.06		104.13	MISC FEATR		L	GORE (S110386)																								
104.13		104.20	MISC FEATR		R	GORE (P110402)																								
104.23		104.30	MISC FEATR		L	GORE (R110435)																								
104.28		104.35	BEG BRIDGE	B		DESCHUTES PKWY	ST			3	3	$$W	82P		4P	JE		58P	$$W		140	1	02	1325	U5		60	R	P	
						BRDG NUM 005/320																								
104.30		104.37	END BRIDGE	B		DESCHUTES PKWY				3	3	14A	36A		12A	JE		36A	14A		72	1	02	1325	U5		60	R	P	
104.32		104.39	UXING	B		SR 101	ST																							
						BRDG NUM 101/515E-N																								
104.35		104.42	OFF RAMP		L	CUSTER WAY*2ND AVE	ST		Y																					
104.44		104.51								3	3	10A	36A		22A	JE		36A	14A		72	1	02	1325	U5		60	R	P	
104.45		104.52	MISC FEATR		L	GORE (R110459)																								
104.47		104.54	MISC FEATR		R	GORE (Q110481)																								
104.52		104.59	BEG BRIDGE	B		CAPITOL LAKE	ST			3	3	$$W	77A		4A	JE		95A	$$W		172	1	02	1325	U5		60	R	P	
						BRDG NUM 005/321																								
104.56		104.63	LEAVE CITY			TUMWATER				3	3	W	77A		4A	JE		95A	W		172	1	02	0920	U5		60	R	P	
			ENTER CITY			OLYMPIA																								
104.59		104.66	END BRIDGE	B		CAPITOL LAKE				3	4	14A	36A		22A	JE		48A	14A		84	1	02	0920	U5		60	R	P	
			BEG SU LN		L	AUXILIARY		12A																						
			OFF RAMP		L	SR 101	ST		Y																					
104.77		104.84	UXING	B		CAPITOL BLVD	ST																							
						BRDG NUM 005/322																								
104.81		104.88	ON RAMP		R	SR 101*DESCHUTES WAY	ST		Y																					
104.89		104.96	END SU LN		L	AUXILIARY		12A		3	4	10A	36A		22A	JE		48A	14A	$$$	84	1	02	0920	U5		60	R	P	
			ON RAMP		L	HENDERSON BLVD	ST		Y																					
105.00		105.07	MP MARKER		R	105																								
105.05		105.12	MISC FEATR		L	GORE (S110489)																								
105.06		105.13	RR XING	B		NUM 807871R STRUCTURE				3	4	$$W	53A		4A	JE		65A	$$W		118	1	02	0920	U5		60	R	P	
			RR XING	B		NUM 807872X STRUCTURE																								
			BEG BRIDGE	B		BN RR	ST																							

SR 005 MAINLINE INTERSTATE - ISSH COUNTY THURSTON DOT DISTRICT 3

SRMP	B	ARM	FEATURE	D	LR	DESCRIPTION	BRIDGE/XING/XROAD OW	TC	L	NBR LNS D	I	DECREAS/DIV LFT SHD W/S	RDY W/S	RHT SHD W/S	MEDIAN WD/S	BR	INCRES/UNDI LFT SHD W/S	RDY W/S	RHT SHD W/S	SPC USE LNS WID	TOT RDY WID	MTCE A	SE	CITY NBR	ST FC	LEGAL SPEED D	IB	T R	P K	S T
105.06		105.13				BRDG NUM 005/323				3	4	W	53A		4A	JE		65A	W		118	1	02	0920	U5		60	R	P
105.07		105.14	END BRIDGE	B		BN RR				3	4	10A	36A		22A	JE		48A	14A		84	1	02	0920	U5		60	R	P
105.17		105.24	OFF RAMP		R	HENDERSON BLVD*CITY CTR	ST		Y																				
105.23		105.30	BEG BRIDGE	B		HENDERSON BLVD	ST			3	4	$$W	53A		4A	JE		86A	$$W		139	1	02	0920	U5		60	R	P
						BRDG NUM 005/324																							
105.24		105.31	END BRIDGE	B		HENDERSON BLVD				3	4	10A	36A		22A	JE		48A	10A		84	1	02	0920	U5		60	R	P
105.28		105.35	MISC FEATR		R	GORE (P110517)																							
105.37		105.44	MISC FEATR		R	GORE (Q510563)																							
105.45		105.52	UXING	B		14TH AVE	ST																						
						BRDG NUM 005/325																							
105.63		105.70	ON RAMP		R	14TH AVE	ST		Y																				
105.68		105.75	UXING	B		EASTSIDE ST	ST																						
						BRDG NUM 005/327																							
105.75		105.82	UXING	B		E-N RAMP	ST																						
						BRDG NUM 005/328E-N																							
105.82		105.89								3	4	14A	36A		22A	JE		48A	10A		84	1	02	0920	U5		60	R	P
105.92		105.99	MISC FEATR		R	GORE (Q110623)																							
105.94		106.01	MISC FEATR		L	GORE (R110610)																							
106.00		106.07	MP MARKER		R	106																							
106.10		106.17	OFF RAMP		L	PLUM ST	ST		Y	4	4	14A	48A		22A	JE		48A	10A		96	1	02	0920	U5		60	R	P
106.23		106.30	ON RAMP		R	PLUM ST	ST		Y	4	4	14A	48A		22A	JE		48A	14A		96	1	02	0920	U5		60	R	P
106.24		106.31								4	4	14A	48A		22A	JE		48A	14A		96	1	02	0920	U5		60	R	$
106.62		106.69	UXING	B		BLVD RD	ST			4	4	10A	48A		22A	JE		48A	14A		96	1	02	0920	U5		60	R	
						BRDG NUM 005/330																							
106.66		106.73								4	4	10A	48A		22A	JE		48A	10A		96	1	02	0920	U5		60	R	
106.70		106.77	TRAF RCDR	B		P4 0																							
106.82		106.89								4	4	10A	48A		22A	JE		48A	10A		96	1	02	0920	U5		60	R	P
106.91		106.98	ON RAMP		L	PACIFIC AVE	ST		Y																				
107.00		107.07	MP MARKER		R	107																							
107.09		107.16	OFF RAMP		R	PACIFIC AVE	ST		Y																				
107.19		107.26	MISC FEATR		L	GORE (S110691)																							
107.20		107.27	MISC FEATR		R	GORE (P110709)																							
107.45		107.52	BEG BRIDGE	B		PACIFIC AVE	ST			4	4	$$W	58P		22P	JE		58P	$$W		116	1	02	0920	U5		60	R	P
						BRDG NUM 005/332																							
107.51		107.58	END BRIDGE	B		PACIFIC AVE				4	4	10A	48A		22A	JE		48A	10A		96	1	02	0920	U5		60	R	P
107.60		107.67	MISC FEATR		R	GORE (Q110789)																							
107.63		107.70	MISC FEATR		L	GORE (R110774)																							
107.73		107.80								4	4	14A	48A		22A	JE		48A	10A		96	1	02	0920	U5		60	R	P
107.74		107.81	OFF RAMP		L	PACIFIC AVE	ST		Y																				
107.84		107.91	ON RAMP		L	SLEATER KINNEY RD	ST		Y																				
107.87		107.94	UXING	B		LILLY RD	ST			4	4	10A	48A		22A	JE		48A	10A		96	1	02	0920	U5		60	R	P
						BRDG NUM 005/333																							
107.89		107.96	ON RAMP		R	PACIFIC AVE	ST		Y																				

SR 005 MAINLINE INTERSTATE - ISSH COUNTY THURSTON DOT DISTRICT 3

SRMP	B	ARM	FEATURE	D	LR	DESCRIPTION	BRIDGE/UXING/XROAD OW	TC	L	NBR/LNS D	I	DECREAS/DIV LFT SHD W/S	RDY W/S	RHT SHD W/S	MEDIAN WD/S	BR	INCRES/UNDI LFT SHD W/S	RDY W/S	RHT SHD W/S	SPC/USE/LNS WID	TOT RDY WID	MTCE A	SE	CITY NBR	ST FC	LEGAL SPEED D	IB	T R	P K	S T
107.93		108.00	OFF RAMP		R	COLLEGE ST*SLTR KINNY RD	ST		Y	4	3	10A	48A		22A	JE		36A	10A		84	1	02	0920	U5	60		R	P
108.00		108.07	MP MARKER		R	108																								
108.13		108.20	LEAVE CITY			OLYMPIA				4	3	10A	48A		22A	JE		36A	10A		84	1	02	0643	U5	60		R	P
			ENTER CITY			LACEY																								
108.15		108.22	MISC FEATR		L	GORE (S110784)																								
			MISC FEATR		R	GORE (P110793)																								
108.35		108.42	MISC FEATR		L	GORE (R510846)																								
108.39		108.46	UXING	B		SLEATER KINNEY RD	ST																							
						BRDG NUM 005/335																								
108.46		108.53	OFF RAMP		L	SLEATER KINNEY RD	ST		Y																					
108.52		108.59	MISC FEATR		R	GORE (P210793)																								
108.81		108.88								3	3	10A	36A		22A	JE		36A	10A		72	1	02	0643	U5	60		R	P
108.83		108.90	ON RAMP		L	MARTIN WAY	ST		Y																					
108.87		108.94								3	3	13A	36A		22A	JE		36A	10A		72	1	02	0643	U5	60		R	P
108.89		108.96	UXING	B		COLLEGE ST	ST			3	3	13A	36A	6A	40S	JE	6A	36A	10A		72	1	02	0643	U5	60		R	P
						BRDG NUM 005/336																								
108.93		109.00								3	3	24A	36A	6A	40S	JE	6A	36A	10A		72	1	02	0643	U5	60		R	P
108.94		109.01	OFF RAMP		R	MARTIN WAY	ST		Y																					
109.00		109.07	MP MARKER		R	109																								
109.01		109.08	MISC FEATR		L	GORE (S110883)				3	3	10A	36A	6A	40S	JE	6A	36A	10A		72	1	02	0643	U5	60		R	P
109.05		109.12	MISC FEATR		R	GORE (P110894)																								
109.12		109.19	BEG BRIDGE	D		MARTIN WAY	ST			3	3	$$W	52P	$$W	28S	DE	6A	36A	10A		88	1	02	0643	U5	60		R	P
						BRDG NUM 005/337W																								
109.14		109.21	BEG BRIDGE	I		MARTIN WAY	ST			3	3	W	52P	W	28O	$$	$$W	52P	$$W		104	1	02	0643	U5	60		R	P
						BRDG NUM 005/337E																								
109.17		109.24	END BRIDGE	D		MARTIN WAY				3	3	10A	36P	6A	28S	DE	W	52P	W		88	1	02	0643	U5	60		R	P
109.19		109.26	END BRIDGE	I		MARTIN WAY				3	3	10A	36P	6A	40S	DE	6A	36P	10A		72	1	02	0643	U5	60		R	P
109.25		109.32	MISC FEATR		L	GORE (R110934)																								
109.32		109.39	MISC FEATR		R	GORE (Q110952)																								
109.34		109.41	OFF RAMP		L	MARTIN WAY	ST		Y																					
109.52		109.59	ON RAMP		R	MARTIN WAY	ST		Y																					
109.95		110.02								3	3	10A	36P	6A	92S	DE	6A	36P	10A		72	1	02	0643	U5	60		R	P
110.00		110.07	MP MARKER		R	110																								
110.40		110.47	UXING	B		CARPENTER RD	ST																							
						BRDG NUM 005/339																								
110.84		110.91	OFF RAMP		R	SR 510	ST		Y																					
111.00		111.07	MP MARKER		R	111																								
111.01		111.08	TRAF RCDR	B		R060 5																								
111.25		111.32								3	3	10A	36P	6A	120S	DE	6A	36P	10A		72	1	02	0643	U5	60		R	P
111.40		111.47	MISC FEATR		R	GORE (P111084)																								
111.43		111.50	ON RAMP		L	MARVIN RD	ST		Y																					
111.75		111.82	MISC FEATR		L	GORE (S111143)																								
111.94		112.01	UXING	B		SR 510	ST			3	3	10A	36P	6A	80S	DE	6A	36P	10A		72	1	02	0643	U5	60		R	P

SR 005 MAINLINE INTERSTATE - ISSH COUNTY THURSTON DOT DISTRICT 3

SRMP	B	ARM	FEATURE	D	LR	DESCRIPTION	BRIDGE/UXING/XROAD OW	TC	L	NBR LNS D	I	DECREAS/DIV LFT SHD W/S	RDY W/S	RHT SHD W/S	MEDIAN WD/S	BR	INCRES/UNDI LFT SHD W/S	RDY W/S	RHT SHD W/S	SPC USE LNS WID	TOT RDY WID	MTCE A	SE	CITY NBR	ST FC	LEGAL SPEED D	IB	T R	P K	S T
111.94		112.01				BRDG NUM 510/001				3	3	10A	36P	6A	80S	DE	6A	36P	10A		72	1	02	0643	U5		60	R	P	
111.95		112.02	MISC FEATR		L	SGN ENT LACEY																								
112.00		112.07	MP MARKER		R	112																								
112.14		112.21	MISC FEATR		R	GORE (Q111243)																								
			MISC FEATR		L	GORE (R111225)																								
112.23		112.30	LEAVE CITY			LACEY				3	3	10A	36P	6A	80S	DE	6A	36P	10A		72	1	02	$$$$	U5		60	R	$	
112.25		112.32	OFF RAMP		L	MARVIN RD	ST		Y																					
112.29		112.36								3	3	10A	36P	6A	140S	DE	6A	36P	10A		72	1	02		U5		60	R		
112.43		112.50	ON RAMP		R	SR 510	ST		Y																					
112.76		112.83								3	3	10A	36P	6A	40S	DE	6A	36P	10A		72	1	02		U5		60	R		
113.01		113.08	MP MARKER		R	113																								
113.06		113.13	MED XING		C	OFFICIAL																								
113.08		113.15	UXING	B		MERIDIAN RD	ST																							
						BRDG NUM 005/341																								
113.23		113.30								3	3	10A	36P	6A	40S	DE	6A	36P	10A		72	1	02		R5		60	R		
113.70		113.77	ON RAMP		L	NISQUALLY	ST		Y																					
113.85		113.92	OFF RAMP		R	NISQUALLY	ST		Y																					
113.94		114.01	MISC FEATR		R	GORE (P111385)																								
113.96		114.03	MISC FEATR		L	GORE (S111370)																								
114.00		114.07	MP MARKER		R	114																								
114.09		114.16	BEG BRIDGE	I		MCALLISTER CREEK	ST			3	3	$$C	48P	$$C	40O	$$	$$C	48P	$$C		96	1	02		R5		60	R		
						BRDG NUM 005/342E																								
			BEG BRIDGE	D		MCALLISTER CREEK	ST																							
						BRDG NUM 005/342W																								
114.14		114.21	END BRIDGE	I		MCALLISTER CREEK				3	3	10A	36P	6A	40S	DE	6A	36P	10A		72	1	02		R5		60	R		
			END BRIDGE	D		MCALLISTER CREEK																								
114.28		114.35								3	3	10A	36P	6A	40S	GR	6A	36P	10A		72	1	02		R5		60	R		
114.29		114.36	UXING	B		S-E RAMP	ST																							
						BRDG NUM 005/344S-E																								
114.36		114.43	MISC FEATR		R	GORE (Q111465)																								
114.49		114.56	MISC FEATR		L	GORE (R111458)																								
114.51		114.58								3	3	10A	36P	6A	40S	GR	6A	36A	10A		72	1	02		R5		60	R		
114.54		114.61	BEG BRIDGE	I		NISQUALLY SLOUGH	ST			3	3	$$C	52P	$$C	38O	$$	$$W	57P	$$W		109	1	02		R5		60	R		
						BRDG NUM 005/344E																								
			BEG BRIDGE	D		NISQUALLY SLOUGH	ST																							
						BRDG NUM 005/344W																								
114.58		114.65	END BRIDGE	I		NISQUALLY SLOUGH				3	3	10A	36P	6A	28S	GR	6A	36A	10A		72	1	02		R5		60	R		
			END BRIDGE	D		NISQUALLY SLOUGH																								
			OFF RAMP		L	NISQUALLY	ST		Y																					
114.65		114.72	ON RAMP		R	NISQUALLY	ST		Y																					
114.88		114.95	BEG BRIDGE	I		NISQUALLY RIVER	ST			3	3	$$C	48P	$$C	40O	$$	$$W	44P	$$W		92	1	02		R5		60	R		
						BRDG NUM 005/345E																								
			BEG BRIDGE	D		NISQUALLY RIVER	ST																							

SR 005 MAINLINE INTERSTATE - ISSH COUNTY THURSTON DOT DISTRICT 3

SRMP	B	ARM	FEATURE	D	LR	DESCRIPTION	BRIDGE/UXING/XROAD NBR LNS OW TC L D I	DECREAS/DIV LFT SHD W/S	RDY W/S	RHT SHD W/S	MEDIAN WD/S	BR	INCRES/UNDI LFT SHD W/S	RDY W/S	RHT SHD W/S	SPC USE LNS WID	TOT RDY WID	MTCE A	SE	CITY NBR	ST FC	LEGAL SPEED D	IB	T R	P K	S T
114.88		114.95				BRDG NUM 005/345W	3 3	C 48P		C 40O			W 44P		W		92	1	02		R5	60	R			
114.93		115.00	END CTLSEC			CONTROL SECTION 3401																				
			LEAVE CO			THURSTON																				

SR 005 MAINLINE INTERSTATE - ISSH COUNTY PIERCE DOT DISTRICT 3

SRMP	B	ARM	FEATURE	D	LR	DESCRIPTION	BRIDGE/UXING/XROAD OW	TC	L	NBR LNS D	I	DECREAS/DIV LFT SHD W/S	RDY W/S	RHT SHD W/S	MEDIAN WD/S	BR	INCRES/UNDI LFT SHD W/S	RDY W/S	RHT SHD W/S	SPC USE LNS WID	TOT RDY WID	MTCE A	SE	CITY NBR	ST FC	LEGAL SPEED D	IB	T R	P K	S T
114.93		115.00	ENTER CO			PIERCE				3	3	C	48P	C	40O		C	42P	C		90	1	02		R5	60	R			
			BEG CTLSEC			CONTROL SECTION 2701																								
114.97		115.04	END BRIDGE	I		NISQUALLY RIVER				3	3	10A	36P	6A	40S	GR	6A	36A	10A		72	1	02		R5	60	R			
			END BRIDGE	D		NISQUALLY RIVER																								
115.18		115.25								3	3	10A	36P	6A	40S	GR	6A	36A	10A		72	1	01		R5	60	R			
115.37		115.44	BEG BRIDGE	D		SLOUGH	ST			3	3	$$C	48P	$$C	325S	DE	6A	36A	10A		84	1	01		R5	60	R			
						BRDG NUM 005/402W																								
115.42		115.49	BEG BRIDGE	I		SLOUGH	ST			3	3	C	48P	C	40O	$$	$$W	52P	$$W		100	1	01		R5	60	R			
						BRDG NUM 005/402E																								
115.45		115.52	END BRIDGE	D		SLOUGH				3	3	10A	36P	6A	44S	GR	W	52P	W		88	1	01		R5	60	R			
115.49		115.56	END BRIDGE	I		SLOUGH				3	3	10A	36P	6A	440S	GR	6A	36A	10A		72	1	01		R5	60	R			
115.58		115.65								3	3	10A	36P	6A	480S	GR	6A	36A	10A		72	1	01		R5	60	R			
115.63		115.70	UXING	I		BN RR	ST																							
						BRDG NUM 005/404E																								
			RR XING	I		NUM 85761H STRUCTURE																								
115.68		115.75	UXING	D		BN RR	ST																							
						BRDG NUM 005/404W																								
			RR XING	D		NUM 85762P STRUCTURE																								
115.94		116.01								3	3	10A	36P	6A	300S	GR	6A	36A	10A		72	1	01		R5	60	R			
115.97		116.04								3	3	10A	36P	6A	300S	DE	6A	36A	10A		72	1	01		R5	60	R			
116.00		116.07	MP MARKER		R	116																								
116.38		116.45	UXING	I		BN RR	ST																							
						BRDG NUM 005/405E																								
			RR XING	I		NUM 85839A STRUCTURE																								
116.41		116.48	OFF RAMP		R	MOUNTS RD	ST		Y																					
116.42		116.49	ON RAMP		L	MOUNTS RD	ST		Y																					
116.43		116.50	UXING	D		BN RR	ST																							
						BRDG NUM 005/405W																								
			RR XING	D		NUM 85840U STRUCTURE																								
116.49		116.56	MISC FEATR		R	GORE (P111641)																								
116.57		116.64	MISC FEATR		L	GORE (S111642)																								
116.64		116.71								3	3	10A	36P	6A	36S	DE	6A	36A	10A		72	1	01		R5	60	R			
116.70		116.77	UXING	B		MOUNTS-OLD NISQUALLY RD	ST			3	3	10A	36P	6A	34S	DE	6A	36A	10A		72	1	01		R5	60	R			
						BRDG NUM 005/406																								
116.72		116.79								3	3	10A	36A	6A	34S	JE	6A	36A	10A		72	1	01		R5	60	R			
116.85		116.92	MISC FEATR		R	GORE (Q111708)																								
117.00		117.07	MP MARKER		R	117																								
117.08		117.15	ON RAMP		R	MOUNTS RD	ST		Y																					
117.14		117.21	MISC FEATR		L	GORE (R111725)																								
117.25		117.32	BEG SU LN		L	AUXILIARY 12A				3	3	10A	36A	6A	34S	JE	6A	36A	10A	12	84	1	01		R5	60	R			
			OFF RAMP		L	MOUNTS RD	ST		Y																					
117.27		117.34	EXIT TO		R	WEIGH STATION	ST		Y																					
117.37		117.43	EQUATION			117.36 =117.37																								

SR 005 MAINLINE INTERSTATE - ISSH COUNTY PIERCE DOT DISTRICT 3

SRMP	B	ARM	FEATURE	D	LR	DESCRIPTION	BRIDGE NBR	UXING-XROAD- LNS OW	TC	L	DECREAS/DIV LFT SHD D	RDY I	SHD W/S	RDY W/S	RHT SHD W/S	MEDIAN-WD/S	BR	INCRES/UNDI LFT SHD W/S	RDY W/S	RHT SHD W/S	SPC USE LNS WID	TOT RDY WID	MTCE A	SE	CITY NBR	ST FC	LEGAL SPEED D	IB	T R	P K	S T
117.41		117.47	END SU LN		L	AUXILIARY 12A					3	3	10A	36A	6A	34S	JE	6A	36A	10A	$$$	72	1	01		R5	60	R			
			ON RAMP		L	CENTER DR		ST		Y																					
117.51		117.57	WEIGH STA		R	NUMBER 07																									
117.60		117.66	MISC FEATR		L	GORE (S111741)																									
117.78		117.84	OFF RAMP		R	CENTER DR		ST		Y																					
117.94		118.00	MISC FEATR		R	GORE (P511778)																									
117.95		118.01									4	3	10A	48A	6A	34S	JE	6A	36A	10A		84	1	01		R5	60	R			
117.96		118.02	UXING	B		CENTER DR		ST																							
						BRDG NUM 005/407																									
118.01		118.07	MP MARKER		R	118																									
118.14		118.20									4	3	10A	48A	$$$	12A	JE	$$$	36A	10A		84	1	01		R5	60	R			
118.27		118.33	MISC FEATR		L	GORE (R111840)																									
118.29		118.35	MISC FEATR		R	GORE (Q111831)																									
118.31		118.37	BEG SU LN		R	AUXILIARY 12A					4	3	10A	48A		12A	JE		36A	10A	12	96	1	01		R5	60	R			
			ON RAMP		R	CENTER DR		ST		Y																					
118.33		118.39	CHG SU LN		R	AUXILIARY 12P					4	3	$$C	58P		12P	JE		58P	$$C	12	128	1	01		U5	60	R			
			RR XING	B		NUM 85837L STRUCTURE																									
			BEG BRIDGE	B		BN RR		ST																							
						BRDG NUM 005/407.5																									
118.37		118.43	END BRIDGE	B		BN RR					4	3	10A	48A		12A	JE		36A	10A	12	96	1	01		U5	60	R			
			CHG SU LN		R	AUXILIARY 12A																									
118.40		118.46	OFF RAMP		L	CENTER DR		ST		Y																					
118.64		118.70	ON RAMP		L	STEILACOOM DUPONT RD		ST		Y	3	3	10A	36A		12A	JE		36A	10A	12	84	1	01		U5	60	R			
118.67		118.73	END SU LN		R	AUXILIARY 12A					3	3	10A	36A		12A	JE		36A	10A	$$$	72	1	01		U5	60	R			
			OFF RAMP		R	STEILACOOM DUPONT RD		ST		Y																					
118.80		118.86	MISC FEATR		R	GORE (P111867)																									
118.82		118.88	MISC FEATR		L	GORE (S111864)																									
119.00		119.06	MP MARKER		R	119																									
119.01		119.07	UXING	B		STEILACOOM DUPONT RD		ST																							
						BRDG NUM 005/408																									
119.20		119.26	MISC FEATR		R	GORE (Q111938)																									
119.21		119.27	MISC FEATR		L	GORE (R111933)																									
119.33		119.39	OFF RAMP		L	STEILACOOM DUPONT RD		ST		Y																					
119.38		119.44	ON RAMP		R	STEILACOOM DUPONT RD		ST		Y	3	3	$$C	52A		12A	JE		52A	$$C		104	1	01		U5	60	R			
			BEG BRIDGE	B		PENDLETON AVE		ST																							
						BRDG NUM 005/409																									
119.39		119.45	END BRIDGE	B		PENDLETON AVE					3	3	10A	36A		24A	JE		36A	10A		72	1	01		U5	60	R			
119.99		120.05									3	3	10A	36A	6A	34S	JE	6A	36A	10A		72	1	01		U5	60	R			
120.00		120.06	MP MARKER		R	120																									
120.33		120.39	ON RAMP		L	SBCD LANE		ST		Y																					
120.46		120.52	OFF RAMP		R	NBCD LANE		ST		Y																					
120.59		120.65	MISC FEATR		R	GORE (CI12046)																									
120.61		120.67	MISC FEATR		L	GORE (CD12135)																									

SR 005 MAINLINE INTERSTATE - ISSH COUNTY PIERCE DOT DISTRICT 3

SRMP	B	ARM	FEATURE	D	LR	DESCRIPTION	BRIDGE/UXING/XROAD OW	TC	L	NBR LNS D	I	DECREAS/DIV LFT SHD W/S	RDY W/S	RHT SHD W/S	MEDIAN WD/S	BR	INCRES/UNDI LFT SHD W/S	RDY W/S	RHT SHD W/S	SPC USE LNS WID	TOT RDY WID	MTCE A	SE	CITY NBR	ST FC	LEGAL SPEED D	IB	T R	P K	S T
120.72		120.78								3	3	10A	36A	6A	34S	JE	6A	36A	10A		72	1	01		U5	60	R		
120.87		120.93	BEG BRIDGE I			FORT LEWIS RD	ST			3	3	$$C	52A	$$C	36O	$$	$$C	52A	$$C		104	1	01		U5	60	R		
						BRDG NUM 005/411E																							
			BEG BRIDGE D			FORT LEWIS RD	ST																						
						BRDG NUM 005/411W																							
120.90		120.96	END BRIDGE I			FORT LEWIS RD				3	3	10A	36A	6A	40S	JE	6A	36A	10A		72	1	01		U5	60	R		
			END BRIDGE D			FORT LEWIS RD																							
121.00		121.06	MP MARKER		R	121																							
121.11		121.17	MISC FEATR		R	GORE (CI12046)																							
121.15		121.21								3	3	10A	36A	6A	36S	JE	6A	36A	10A		72	1	01		U5	60	R		
121.22		121.28								3	3	10A	36A	6A	34S	JE	6A	36A	10A		72	1	01		U5	60	R		
121.23		121.29	MISC FEATR		L	GORE (CD12135)																							
121.29		121.35								3	3	10A	36A	$$$	24A	JE	$$$	36A	10A		72	1	01		U5	60	R		
121.35		121.41	OFF RAMP		L	SBCD LANE	ST		Y																				
121.40		121.46	ON RAMP		R	NBCD LANE	ST		Y																				
122.00		122.06	MP MARKER		R	122																							
122.17		122.23								3	3	10A	36A		12A	JE		36A	10A		72	1	01		U5	60	R		
122.33		122.39	ON RAMP		L	BERKELEY ST	ST		Y																				
122.40		122.46	OFF RAMP		R	BERKELEY ST	ST		Y																				
122.48		122.54	MISC FEATR		R	GORE (P112240)																							
122.51		122.57	MISC FEATR		L	GORE (S112233)																							
122.67		122.73	ENTER CITY			LAKEWOOD				3	3	10A	36A		12A	JE		36A	10A		72	1	01	0665	U5	60	R	P	
122.68		122.74	UXING	B		BERKELEY ST	ST																						
						BRDG NUM 005/413																							
122.70		122.76	MISC FEATR		R	SGN ENT LAKEWOOD																							
122.85		122.91	MISC FEATR		L	GORE (R112295)																							
122.89		122.95	MISC FEATR		R	GORE (Q112305)																							
122.95		123.01	OFF RAMP		L	BERKELEY ST	ST		Y																				
123.00		123.06	MP MARKER		R	123																							
123.05		123.11	ON RAMP		R	BERKELEY ST	ST		Y																				
123.27		123.33	ON RAMP		L	THORNE LN	ST		Y																				
123.28		123.34	OFF RAMP		R	THORNE LN	ST		Y																				
123.39		123.45	MISC FEATR		R	GORE (P112328)																							
123.43		123.49	MISC FEATR		L	GORE (S112327)																							
123.58		123.64	UXING	B		THORNE LANE	ST																						
						BRDG NUM 005/414																							
123.78		123.84	MISC FEATR		R	GORE (Q112390)																							
			MISC FEATR		L	GORE (R112394)																							
123.90		123.96	ON RAMP		R	THORNE LN	ST		Y	3	4	10A	36A		12A	JE		48A	10A		84	1	01	0665	U5	60	R	P	
123.94		124.00	OFF RAMP		L	THORNE LN	ST		Y	4	4	10A	48A		12A	JE		48A	10A		96	1	01	0665	U5	60	R	P	
124.00		124.06	MP MARKER		R	124																							
124.21		124.27	ON RAMP		L	GRAVELLY LAKE DR	ST		Y	4	4	10A	48P		16A	JE		48P	10A		96	1	01	0665	U5	60	R	P	
124.33		124.39	OFF RAMP		R	GRAVELLY LAKE DR	ST		Y																				

SR 005 MAINLINE INTERSTATE - ISSH COUNTY PIERCE DOT DISTRICT 3

SRMP	B	ARM	FEATURE	D	LR	DESCRIPTION	BRIDGE/UXING/XROAD OW	TC	L	NBR LNS D	I	DECREAS/DIV LFT SHD W/S	RDY W/S	RHT SHD W/S	MEDIAN WD/S	BR	INCRES/UNDI LFT SHD W/S	RDY W/S	RHT SHD W/S	SPC USE LNS WID	TOT RDY WID	MTCE A	SE	CITY NBR	ST FC	LEGAL SPEED D	IB	T R	P K	S T
124.45		124.51	MISC FEATR		R	GORE (P112433)				4	4	10A	48P		16A	JE		48P	10A		96	1	01	0665	U5		60	R	P
124.47		124.53	MISC FEATR		L	GORE (S112421)																								
124.64		124.70	UXING	B		GRAVELLY LK DR	ST																							
						BRDG NUM 005/415																								
124.80		124.86	MISC FEATR		R	GORE (Q112509)																								
124.81		124.87	MISC FEATR		L	GORE (R112493)																								
124.93		124.99	OFF RAMP		L	GRAVELLY LK DR	ST		Y																					
125.01		125.07	MP MARKER		R	125																								
125.09		125.15	ON RAMP		R	GRAVELLY LAKE DR	ST		Y																					
125.23		125.29	UXING	B		NEW YORK AVE	ST																							
						BRDG NUM 005/416																								
125.45		125.51	ON RAMP		L	BRIDGEPORT WAY	ST		Y																					
125.60		125.66	OFF RAMP		R	BRIDGEPORT WAY	ST		Y																					
125.64		125.70	BEG BRIDGE	B		CLOVER CREEK	ST			4	4	$$W	70P		16P	JE		70P	$$W		140	1	01	0665	U5		60	R	P
						BRDG NUM 005/417																								
125.65		125.71	END BRIDGE	B		CLOVER CREEK				4	4	10A	48P		16A	JE		48P	10A		96	1	01	0665	U5		60	R	P
125.72		125.78	MISC FEATR		R	GORE (P112560)																								
125.73		125.79	MISC FEATR		L	GORE (S112545)																								
125.86		125.92	UXING	B		BRIDGEPORT WAY	ST																							
						BRDG NUM 005/418																								
125.96		126.02	MISC FEATR		R	GORE (Q112620)																								
126.00		126.06	MP MARKER		R	126																								
126.03		126.09	MISC FEATR		L	GORE (R112615)																								
126.15		126.21	OFF RAMP		L	BRIDGEPORT WAY	ST		Y																					
126.19		126.25	UXING	B		CARLYLE RD	ST																							
						BRDG NUM 005/419																								
126.20		126.26	ON RAMP		R	BRIDGEPORT WAY	ST		Y																					
126.41		126.47	UXING	B		BN RR	ST																							
						BRDG NUM 005/420																								
			RR XING	B		NUM 85406U STRUCTURE																								
126.77		126.83	ON RAMP		L	S512677	ST		Y																					
127.00		127.06	MP MARKER		R	127																								
127.06		127.12	MISC FEATR		L	GORE (S112677)																								
127.13		127.19	OFF RAMP		R	NBCD LANE	ST		Y																					
127.16		127.22	UXING	B		UNION AVE	ST																							
						BRDG NUM 005/421																								
127.22		127.28	MISC FEATR		R	GORE (CI12713)																								
127.48		127.54	UXING	B		SR 512	ST																							
						BRDG NUM 512/001																								
127.72		127.78	MISC FEATR		L	GORE (R112806)																								
127.75		127.81	MISC FEATR		R	GORE (CI12713)																								
128.00		128.06	MP MARKER		R	128																								
128.02		128.08	ON RAMP		R	NBCD LANE	ST		Y																					

SR 005 MAINLINE INTERSTATE - ISSH COUNTY PIERCE DOT DISTRICT 3

SRMP	B	ARM	FEATURE	D	LR	DESCRIPTION	BRIDGE/UXING/XROAD OW	TC	L	NBR LNS D	I	DECREAS/DIV LFT SHD W/S	RDY W/S	RHT SHD W/S	MEDIAN WD/S	BR	INCRES/UNDI LFT SHD W/S	RDY W/S	RHT SHD W/S	SPC USE LNS	TOT RDY WID	MTCE A	SE	CITY NBR	ST FC	LEGAL SPEED D	IB	T R	P K	S T
128.06		128.12	BEG BRIDGE	I		96TH ST				ST		4	4	$$W	69P		16A	JE		63P	$$W	132	1	01	0665	U5	60	R	P
						BRDG NUM 005/424E																								
			OFF RAMP		L	SR 512/S TACOMA WY				ST	Y																			
			BEG BRIDGE	D		96TH ST				ST																				
						BRDG NUM 005/424W																								
128.08		128.14	END BRIDGE	I		96TH ST						4	4	10A	48P		16A	JE		48P	10A	96	1	01	0665	U5	60	R	P
			END BRIDGE	D		96TH ST																								
128.48		128.54	ON RAMP		L	84TH ST				ST	Y																			
128.56		128.62	MISC FEATR		L	SGN ENT LAKEWOOD																								
128.59		128.65	OFF RAMP		R	84TH ST				ST	Y																			
128.67		128.73	LEAVE CITY			LAKEWOOD						4	4	10A	48P		16A	JE		48P	10A	96	1	01	$$$$	U5	60	R	$
128.70		128.76	MISC FEATR		R	GORE (P112859)																								
128.77		128.83	MISC FEATR		L	GORE (S112848)																								
128.92		128.98	UXING	B		SO 84TH ST				ST																				
						BRDG NUM 005/425																								
129.00		129.06	MP MARKER		R	129																								
129.10		129.16	ON RAMP		L	SPRAGUE AVE				ST	Y																			
129.17		129.23	ENTER CITY			TACOMA						4	4	10A	48P		16A	JE		48P	10A	96	1	01	1280	U5	60	R	P
129.18		129.24	MISC FEATR		R	SGN ENT TACOMA																								
129.36		129.42	OFF RAMP		R	S 72ND ST				ST	Y																			
129.39		129.45	MISC FEATR		L	GORE (S112910)																								
129.48		129.54	MISC FEATR		R	GORE (P112936)																								
129.59		129.65	UXING	B		74TH-72ND STS				ST																				
						BRDG NUM 005/426																								
129.67		129.73	MISC FEATR		L	GORE (R213000/R113000)																								
129.76		129.82	MISC FEATR		R	GORE (Q113002)																								
130.00		130.06	BEG SU LN		L	AUXILIARY	12A					4	4	10A	48P		16A	JE		48P	10A	12	108	1	01	1280	U5	60	R	P
			MP MARKER		R	130																								
			OFF RAMP		L	74TH ST*SPRAGUE AVE				ST	Y																			
130.02		130.08	BEG SU LN		R	AUXILIARY	12A					4	4	10A	48P		16A	JE		48P	10A	24	120	1	01	1280	U5	60	R	P
			ON RAMP		R	72ND ST				ST	Y																			
130.23		130.29	END SU LN		L	AUXILIARY	12A					4	4	10A	48P		16A	JE		48P	10A	12	108	1	01	1280	U5	60	R	P
			ON RAMP		L	SBCD LANE				ST	Y																			
130.31		130.37	END SU LN		R	AUXILIARY	12A					4	4	10A	48P		16A	JE		48P	10A	$$$	96	1	01	1280	U5	60	R	P
			OFF RAMP		R	NBCD LANE				ST	Y																			
130.38		130.44	MISC FEATR		R	GORE (CI13031)																								
130.50		130.56	MISC FEATR		L	GORE (CD13108)																								
130.69		130.75	UXING	B		56TH ST				ST																				
						BRDG NUM 005/428																								
130.91		130.97	MISC FEATR		R	GORE (CI13031)																								
130.98		131.04	MISC FEATR		L	GORE (CD13108)																								
131.01		131.07	MP MARKER		R	131																								
131.08		131.14	OFF RAMP		L	SBCD LANE				ST	Y																			

SR 005 MAINLINE INTERSTATE - ISSH COUNTY PIERCE DOT DISTRICT 3

SRMP	B	ARM	FEATURE	DIRECTION TO INVENTORY / LEFT/RIGHT INDICATOR	DESCRIPTION	BRIDGE/UXING/XROAD OW	TC	L	NBR LNS D	I	DECREAS/DIV LFT SHD W/S	RDY W/S	RHT SHD W/S	MEDIAN WD/S	BR	INCRES/UNDI LFT SHD W/S	RDY W/S	RHT SHD W/S	SPC USE LNS WID	TOT RDY WID	MTCE A	SE	CITY NBR	ST FC	LEGAL SPEED D	IB	T R	P K	S T
131.18		131.24	TRAF RCDR	B	R034 0				4	4	10A	48P		16A	JE		48P	10A		96	1	01	1280	U5		60	R	P	
131.19		131.25	UXING	B	48TH ST	ST																							
					BRDG NUM 005/429																								
131.22		131.28	ON RAMP	R	NBCD LANE	ST		Y																					
131.34		131.40	ON RAMP	L	SBCD LANE	ST		Y	3	4	10A	36P		16A	JE		48P	10A		84	1	01	1280	U5		60	R	P	
131.35		131.41	OFF RAMP	R	NBCD LANE	ST		Y	3	3	10A	36P		16A	JE		36P	10A		72	1	01	1280	U5		60	R	P	
131.61		131.67	MISC FEATR	R	GORE (CI13135)																								
			MISC FEATR	L	GORE (CD13269)																								
131.83		131.89	UXING	B	S 38TH ST	ST																							
					BRDG NUM 005/430																								
131.92		131.98	UXING	B	PED XING	ST																							
					BRDG NUM 005/430.5P																								
132.00		132.06	MP MARKER	R	132																								
132.07		132.13	UXING	B	PED XING	ST																							
					BRDG NUM 005/431																								
132.12		132.18							4	3	10A	48P		16A	JE		36P	10A		84	1	01	1280	U5		60	R	P	
132.26		132.32	BEG BRIDGE	B	E-N RAMP	ST			4	3	$$W	58P		16A	JE		40A	$$W		98	1	01	1280	U5		60	R	P	
					BRDG NUM 005/433																								
132.30		132.36	END BRIDGE	B	E-N RAMP				4	3	10A	48A		16A	JE		36A	10A		84	1	01	1280	U5		60	R	P	
132.36		132.42	BEG BRIDGE	B	N-W RAMP	ST			4	3	$$W	58P		16A	JE		40A	$$W		98	1	01	1280	U5		60	R	P	
					BRDG NUM 005/434																								
132.40		132.46	END BRIDGE	B	N-W RAMP				4	3	10A	48P		16A	JE		36A	10A		84	1	01	1280	U5		60	R	P	
132.41		132.47							4	3	10A	48P		16A	JE		36P	10A		84	1	01	1280	U5		60	R	P	
132.51		132.57	MISC FEATR	L	GORE (CD13269)																								
132.57		132.63	MISC FEATR	R	GORE (CI13135)																								
132.59		132.65	ON RAMP	R	SR 16	ST		Y																					
132.62		132.68	BEG SU LN	R	AUXILIARY 24A				4	3	10A	48P		16A	JE		36P	10A	24	108	1	01	1280	U5		60	R	P	
132.69		132.75	BEG SU LN	L	AUXILIARY 24A				4	3	10A	48P		16A	JE		36P	10A	48	132	1	01	1280	U5		60	R	P	
			OFF RAMP	L	SR 16*SBCD LANE	ST		Y																					
132.81		132.87	ON RAMP	R	NBCD LANE	ST		Y																					
132.84		132.90	BEG BRIDGE	B	M ST	ST			4	3	$$W	82P		16P	JE		36P	$$W	48	166	1	01	1280	U5		60	R	P	
					BRDG NUM 005/437																								
132.88		132.94	END BRIDGE	B	M ST				4	3	10A	48P		16A	JE		36P	10A	48	132	1	01	1280	U5		60	R	P	
133.00		133.06	MP MARKER	R	133																								
133.23		133.29	UXING	B	YAKIMA AVE	ST																							
					BRDG NUM 005/439																								
133.29		133.35	ON RAMP	L	SR 509-SR 7-PACIFIC AVE	ST		Y																					
133.35		133.41	UXING	B	DELIN ST	ST																							
					BRDG NUM 005/440																								
133.37		133.43	END SU LN	L	AUXILIARY 24A				4	3	10A	48P		16A	JE		36P	10A	24	108	1	01	1280	U5		60	R	P	
133.40		133.46	UXING	B	TACOMA AVE	ST																							
					BRDG NUM 005/441																								
133.45		133.51	END SU LN	R	AUXILIARY 24A				4	3	10A	48P		16A	JE		36P	10A	$$$	84	1	01	1280	U5		60	R	P	

SR 005 MAINLINE INTERSTATE - ISSH COUNTY PIERCE DOT DISTRICT 3

SRMP	B	ARM	FEATURE	D	LR	DESCRIPTION	BRIDGE/UXING/XROAD OW	TC	L	NBR LNS D	I	DECREAS/DIV LFT SHD W/S	RDY W/S	RHT SHD W/S	MEDIAN WD/S	BR	INCRES/UNDI LFT SHD W/S	RDY W/S	RHT SHD W/S	SPC USE LNS WID	TOT RDY WID	MTCE A	SE	CITY NBR	ST FC	LEGAL SPEED D	IB	T R	P K	S T
133.45		133.51	OFF RAMP		R	SR 705-SR 7-PACIFIC AVE		ST	Y	4	3	10A	48P		16A	JE		36P	10A		84	1	01	1280	U5		60	R	P
			MISC FEATR		L	GORE (S113329)																								
133.58		133.64	MISC FEATR		R	GORE (P113345)																								
133.69		133.75	UXING	B		PACIFIC AVE		ST																						
						BRDG NUM 005/444																								
133.70		133.76	BEG BRIDGE	D		SR 705/TE RR		ST		4	3	$$W	62P		16A	JE		36P	10A		98	1	01	1280	U5		60	R	P
						BRDG NUM 005/445W																								
133.71		133.77	BEG BRIDGE	I		SR 705/TE RR		ST		4	3	W	62P	W	16O	$$	W	47P	$$W		109	1	01	1280	U5		60	R	P
						BRDG NUM 005/445E																								
133.72		133.78	RR XING	B		NUM 0000000 STRUCTURE																								
133.85		133.91	END BRIDGE	D		SR 705/TE RR				4	3	10A	48P	$	16O		W	47P	W		95	1	01	1280	U5		60	R	P
133.86		133.92	END BRIDGE	I		SR 705/TE RR				4	3	10A	48P		16A	JE	$	36P	10A		84	1	01	1280	U5		60	R	P
133.98		134.04	MISC FEATR		R	GORE (Q113414)																								
134.00		134.06	MP MARKER		R	134																								
134.01		134.07	UXING	B		MCKINLEY WAY		ST																						
						BRDG NUM 005/448																								
134.02		134.08	MISC FEATR		L	GORE (R113418)																								
134.14		134.20	BEG SU LN		R	AUXILIARY 12A				4	3	10A	48P		16A	JE		36P	10A	12	96	1	01	1280	U5		60	R	P
			ON RAMP		R	SR 705-SR 7-PACIFIC AVE		ST	Y																					
134.18		134.24	BEG SU LN		L	AUXILIARY 12A				4	3	10A	48P		16A	JE		36P	10A	24	108	1	01	1280	U5		60	R	P
			OFF RAMP		L	SR 705-SR 7		ST	Y																					
134.29		134.35	ON RAMP		L	PORTLAND AVE		ST	Y																					
134.60		134.66	UXING	B		EAST L ST		ST																						
						BRDG NUM 005/451																								
134.61		134.67	OFF RAMP		R	PORTLAND AVE		ST	Y																					
134.64		134.70	MISC FEATR		L	GORE (S113429)																								
134.70		134.76	MISC FEATR		R	GORE (P113461)																								
134.87		134.93	BEG BRIDGE	I		PORTLAND AVE		ST		4	3	$$W	73P	C	16O	$$	C	57A	$$C	24	154	1	01	1280	U5		60	R	P
						BRDG NUM 005/452E																								
			BEG BRIDGE	D		PORTLAND AVE		ST																						
						BRDG NUM 005/452W																								
134.90		134.96	END SU LN		L	AUXILIARY 12A				4	3	W	73P	C	16O		C	57A	C	12	142	1	01	1280	U5		60	R	P
			ON RAMP		L	SR 167		ST	Y																					
134.91		134.97	END BRIDGE	I		PORTLAND AVE				4	3	10A	48P	$	16A	JE	$	36P	10A	12	96	1	01	1280	U5		60	R	P
			END BRIDGE	D		PORTLAND AVE																								
134.97		135.03	END SU LN		R	AUXILIARY 12A				4	3	10A	48P		16A	JE		36P	10A	$$$	84	1	01	1280	U5		60	R	P
			OFF RAMP		R	SR 167		ST	Y																					
135.00		135.06	MP MARKER		R	135																								
135.03		135.09	RR XING	B		NUM 85711E STRUCTURE				4	3	$$C	70A		16A	JE	C	58A	$$C		128	1	01	1280	U5		60	R	P
			BEG BRIDGE	B		SR 167 EB		ST																						
						BRDG NUM 005/453																								
135.06		135.12	END BRIDGE	B		SR 167 EB				4	3	10A	48P		16A	JE	$	36P	10A		84	1	01	1280	U5		60	R	P
135.10		135.16	MISC FEATR		R	GORE (P113504)																								

SR 005 MAINLINE INTERSTATE - ISSH COUNTY PIERCE DOT DISTRICT 3

SRMP	B	ARM	FEATURE	D	LR	DESCRIPTION	BRIDGE/UXING/XROAD OW	TC	L	NBR LNS D	I	DECREAS/DIV LFT SHD W/S	RDY W/S	RHT SHD W/S	MEDIAN WD/S	BR	INCRES/UNDI LFT SHD W/S	RDY W/S	RHT SHD W/S	SPC USE LNS WID	TOT RDY WID	MTCE A	SE	CITY NBR	ST FC	LEGAL SPEED D	IB	T R	P K	S T
135.11		135.17								4	3	10A	48P		16A	JE		36P	10A		84	1	01	1280	U5	60		R	P	
135.12		135.18	MISC FEATR		L	GORE (S113490)																								
135.17		135.23	BEG BRIDGE	B		EAST T ST	ST			4	3	$$C	54P		16P	JE		54P	$$C		108	1	01	1280	U5	60		R	P	
						BRDG NUM 005/455																								
135.20		135.26	END BRIDGE	B		EAST T ST				4	3	10A	48P		16A	JE		36P	10A		84	1	01	1280	U5	60		R	P	
135.24		135.30	MISC FEATR		R	GORE (Q113526)				4	3	$$C	57P	C	16O	$$		36P	10A		93	1	01	1280	U5	60		R	P	
			BEG BRIDGE	D		PUYALLUP RIVER	ST																							
						BRDG NUM 005/456W																								
135.26		135.32	BEG BRIDGE	I		PUYALLUP RIVER	ST			4	4		C 57P	C	16O			C 57P	$$C		114	1	01	1280	U5	60		R	P	
						BRDG NUM 005/456E																								
			ON RAMP		R	SR 167	ST		Y																					
			MISC FEATR		L	GORE (R113532)																								
135.27		135.33	RR XING	B		NUM 396647S STRUCTURE																								
			RR XING	B		NUM 396646K STRUCTURE																								
135.28		135.34	RR XING	B		NUM 396626Y STRUCTURE																								
			RR XING	B		NUM 396625S STRUCTURE																								
135.32		135.38	OFF RAMP		L	SR 167	ST		Y																					
135.52		135.58	END BRIDGE	D		PUYALLUP RIVER				4	4	10A	48A	4A	42S	GR		C 57P	C		105	1	01	1280	U5	60		R	P	
135.54		135.60	END BRIDGE	I		PUYALLUP RIVER				4	4	10A	48A	10A	48S	GR	10A	48A	10A		96	1	01	0450	U5	60		R	P	
			LEAVE CITY			TACOMA																								
			ENTER CITY			FIFE																								
135.55		135.61	MISC FEATR		L	SGN ENT TACOMA																								
135.60		135.66								4	4	10A	48A	10A	48S	DE	10A	48A	10A		96	1	01	0450	U5	60		R	P	
135.69		135.75	ON RAMP		L	PORT OF TACOMA	ST		Y																					
135.90		135.96	OFF RAMP		R	SE 20TH ST	ST		Y																					
135.92		135.98	MISC FEATR		L	GORE (S113569)																								
136.00		136.06	MP MARKER		R	136																								
136.01		136.07	MISC FEATR		R	GORE (P113590)																								
136.05		136.11	OFF RAMP		R	PORT OF TACOMA	ST		Y																					
136.09		136.15	UXING	B		PORT OF TACOMA RD	ST																							
						BRDG NUM 005/457																								
136.15		136.21	MISC FEATR		R	GORE (P513605)																								
136.26		136.32	MISC FEATR		R	GORE (Q113651)																								
136.27		136.33	MISC FEATR		L	GORE (R113639)																								
136.39		136.45	OFF RAMP		L	PORT OF TACOMA	ST		Y																					
136.51		136.57	ON RAMP		R	PORT OF TACOMA	ST		Y																					
136.63		136.69	BEG BRIDGE	I		WAPATO CREEK	ST			4	4	$$C	66A	$$C	48O	$$	$$C	66A	$$C		132	1	01	0450	U5	60		R	P	
						BRDG NUM 005/458E																								
			BEG BRIDGE	D		WAPATO CREEK	ST																							
						BRDG NUM 005/458W																								
136.64		136.70	END BRIDGE	I		WAPATO CREEK				4	4	10A	48A	10A	48S	DE	10A	48A	10A		96	1	01	0450	U5	60		R	P	
			END BRIDGE	D		WAPATO CREEK																								
136.80		136.86	TRAF RCDR	B		S837 0																								

SR 005 MAINLINE INTERSTATE - ISSH COUNTY PIERCE DOT DISTRICT 3

SRMP	B	ARM	FEATURE	D	LR	DESCRIPTION	BRIDGE/UXING/XROAD OW	TC	L	NBR LNS D	I	DECREAS/DIV LFT SHD W/S	RDY W/S	RHT SHD W/S	MEDIAN WD/S	BR	INCRES/UNDI LFT SHD W/S	RDY W/S	RHT SHD W/S	SPC USE LNS WID	TOT RDY WID	MTCE A	SE	CITY NBR	ST FC	LEGAL SPEED D	IB	T R	P K	S T
136.99		137.05	MP MARKER		R	137				4	4	10A	48A	10A	48S	DE	10A	48A	10A		96	1	01	0450	U5	60		R	P	
137.07		137.13	ON RAMP		L	SR 99	ST		Y																					
137.15		137.21	OFF RAMP		R	SR 99	ST		Y																					
137.26		137.32	MISC FEATR		R	GORE (P113715)																								
137.36		137.42	MISC FEATR		L	GORE (S113707)																								
137.45		137.51	UXING	B		SR 99	ST																							
						BRDG NUM 099/400																								
137.61		137.67	MISC FEATR		L	GORE (R113772)																								
137.63		137.69	MISC FEATR		R	GORE (Q113791)																								
137.72		137.78	OFF RAMP		L	SR 99	ST		Y																					
137.91		137.97	ON RAMP		R	SR 99	ST		Y																					
137.97		138.03	MISC FEATR		L	$BR																								
138.00		138.06	MP MARKER		R	138																								
138.15		138.21	MISC FEATR		L	SGN ENT FIFE																								
138.24		138.30	LEAVE CITY			FIFE				4	4	10A	48A	10A	48S	DE	10A	48A	10A		96	1	01	$$$$	U5	60		R	$	
138.49		138.55	UXING	B		ARDENA RD	ST																							
						BRDG NUM 005/461																								
138.76		138.82	BEG BRIDGE	I		HYLEBOS CREEK	ST			4	4	$$W	66A	$$W	48O	$$	$$W	66A	$$W		132	1	01		U5	60		R		
						BRDG NUM 005/462E																								
			BEG BRIDGE	D		HYLEBOS CREEK	ST																							
						BRDG NUM 005/462W																								
138.78		138.84	END BRIDGE	I		HYLEBOS CREEK				4	4	10A	48A	10A	48S	DE	10A	48A	10A		96	1	01		U5	60		R		
			END BRIDGE	D		HYLEBOS CREEK																								
138.85		138.91	MED XING		C	OFFICIAL																								
138.88		138.94	MISC FEATR		R	SGN ENT MILTON																								
138.97		139.03	ENTER CITY			MILTON				4	4	10A	48A	10A	48S	DE	10A	48A	10A		96	1	01	0785	U5	60		R	P	
139.00		139.06	MP MARKER		R	139																								
139.06		139.12	UXING	B		PORTER WAY (OLD SR 514)	ST																							
						BRDG NUM 005/463																								
139.11		139.17	BEG BRIDGE	I		HYLEBOS CREEK	ST			4	4	$$C	52A	$$C	48O	$$	$$C	52A	$$C		104	1	01	0785	U5	60		R	P	
						BRDG NUM 005/464E																								
			BEG BRIDGE	D		HYLEBOS CREEK	ST																							
						BRDG NUM 005/464W																								
139.18		139.24	END BRIDGE	I		HYLEBOS CREEK				4	4	10A	48A	10A	48S	DE	10A	48A	10A		96	1	01	0785	U5	60		R	P	
			END BRIDGE	D		HYLEBOS CREEK																								
139.50		139.56	LEAVE DIST			3																								
			END CTLSEC			CONTROL SECTION 2701																								
			LEAVE CO			PIERCE																								

SR 005 MAINLINE INTERSTATE - ISSH COUNTY KING DOT DISTRICT 1

SRMP	B	ARM	FEATURE	D	LR	DESCRIPTION	BRIDGE/UXING/XROAD OW	TC	L	NBR LNS D	I	DECREAS/DIV LFT SHD W/S	RDY W/S	RHT SHD W/S	MEDIAN WD/S	BR	INCRES/UNDI LFT SHD W/S	RDY W/S	RHT SHD W/S	SPC USE LNS WID	TOT RDY WID	MTCE A	SE	CITY NBR	ST FC	LEGAL SPEED D	IB	T R	P K	S T
139.50		139.56	ENTER CO			KING				4	4	10A	48P	10A	84S	DE	10A	48P	10B		96	4	02	0785	U5	60	R			
			BEG CTLSEC			CONTROL SECTION 1727																								
			MISC FEATR		R	SGN ENT KING COUNTY																								
139.51		139.57	MISC FEATR		L	SGN ENT PIERCE COUNTY																								
139.63		139.69								4	4	10A	48P	10A	84S	DE	10A	48P	10B		96	4	02	0785	U5	60	R	P		
139.83		139.89								4	4	10A	48P	10A	84S	DE	10A	48P	10A		96	4	02	0785	U5	60	R	P		
140.01		140.07	MP MARKER		R	140																								
140.10		140.16	LEAVE CITY			MILTON				4	4	10A	48P	10A	48S	DE	10A	48P	10A		96	4	02	0443	U5	60	R	P		
			ENTER CITY			FEDERAL WAY																								
140.13		140.19	MISC FEATR		L	SGN ENT MILTON																								
140.14		140.20	MISC FEATR		R	SGN ENT FEDERAL WAY																								
140.15		140.21	UXING	B		S 376TH ST	ST																							
						BRDG NUM 005/501																								
140.16		140.22	EXIT TO		R	WEIGH STA-REST AREA	ST		Y																					
140.21		140.27								4	4	10A	48P	10A	84S	DE	10A	48P	10A		96	4	02	0443	U5	60	R	P		
140.27		140.33	REST AREA		R	SEA-TAC																								
						CS 172792 A125 MAJOR																								
140.38		140.44	ENT FROM		L	WEIGH STATION	ST		Y																					
140.64		140.70	WEIGH STA		R	NUMBER 26																								
140.81		140.87	WEIGH STA		L	NUMBER 27																								
141.03		141.09	MP MARKER		R	141																								
141.08		141.14	EXIT TO		L	WEIGH STATION	ST		Y																					
141.19		141.25	ENT FROM		R	WEIGH STA-REST AREA	ST		Y																					
141.25		141.31	UXING	B		SR 161	ST																							
						BRDG NUM 161/102																								
141.40		141.46	MED XING		C	OFFICIAL																								
141.62		141.68	ON RAMP		L	SR 18 EB	ST		Y																					
141.72		141.78	OFF RAMP		R	SR 18 EB	ST		Y																					
141.78		141.84	MISC FEATR		R	GORE (P114172)																								
141.80		141.86	MISC FEATR		L	GORE (S114162)																								
141.81		141.87	ON RAMP		L	SR 18 WB	ST		Y																					
141.95		142.01	MISC FEATR		R	GORE (Q514221)																								
141.98		142.04	MISC FEATR		L	GORE (R514200)																								
141.99		142.05	MP MARKER		R	142																								
142.00		142.06	BEG BRIDGE	I		SR 18	ST			4	4	$$W	84A	$$W	84O	$$	$$W	84A	$$W		168	4	02	0443	U5	60	R	P		
						BRDG NUM 005/503E																								
			OFF RAMP		L	SR 18 EB	ST		Y																					
			BEG BRIDGE	D		SR 18	ST																							
						BRDG NUM 005/503W																								
142.04		142.10	END BRIDGE	I		SR 18				4	4	10A	48P	10A	84S	DE	10A	48P	10A		96	4	02	0443	U5	60	R	P		
			END BRIDGE	D		SR 18																								
			OFF RAMP		R	SR 18 WB	ST		Y																					
142.09		142.15	MISC FEATR		R	GORE (P514204)																								

SR 005 MAINLINE INTERSTATE - ISSH COUNTY KING DOT DISTRICT 1

SRMP	B	ARM	FEATURE	D	LR	DESCRIPTION	BRIDGE/UXING/XROAD OW	TC	L	NBR LNS D	I	DECREAS/DIV LFT SHD W/S	RDY W/S	RHT SHD W/S	MEDIAN WD/S	BR	INCRES/UNDI LFT SHD W/S	RDY W/S	RHT SHD W/S	SPC USE LNS WID	TOT RDY WID	MTCE A	SE	CITY NBR	ST FC	LEGAL SPEED D	IB	T R	P K	S T
142.09		142.15	MISC FEATR		L	GORE (S514181)				4	4	10A	48P	10A	84S	DE	10A	48P	10A		96	4	02	0443	U5	60		R	P	
142.18		142.24	MISC FEATR		L	GORE (R114234)																								
142.21		142.27	ON RAMP		R	SR 18 EB	ST		Y																					
142.22		142.28	MISC FEATR		R	GORE (Q114242)																								
142.34		142.40	OFF RAMP		L	SR 18 WB	ST		Y																					
142.42		142.48	ON RAMP		R	SR 18 WB	ST		Y																					
142.79		142.85	BEG BRIDGE	I		336TH ST	ST			4	4	$$W	54A	$$W	84O	$$	$$W	54A	$$W		108	4	02	0443	U5	60		R	P	
						BRDG NUM 005/504E																								
			BEG BRIDGE	D		336TH ST	ST																							
						BRDG NUM 005/504W																								
142.81		142.87	END BRIDGE	D		336TH ST				4	4	10A	48P	10A	84O			W	54A	W	102	4	02	0443	U5	60		R	P	
142.82		142.88	END BRIDGE	I		336TH ST				4	4	10A	48P	10A	84S	DE	10A	48P	10B		96	4	02	0443	U5	60		R	P	
143.00		143.06	MP MARKER		R	143																								
143.02		143.08								4	4	10A	48P	10A	84S	DE	10A	48P	10A		96	4	02	0443	U5	60		R	P	
143.45		143.51	ON RAMP		L	S 320TH ST	ST		Y																					
143.58		143.64	OFF RAMP		R	S 320TH ST	ST		Y																					
143.61		143.67	MISC FEATR		L	GORE (S114345)																								
143.65		143.71	MISC FEATR		R	GORE (P114358)																								
143.83		143.89	UXING	B		S 320TH ST	ST			4	4	10A	48P	10A	84S	$$	10A	48P	10A		96	4	02	0443	U5	60		R	P	
						BRDG NUM 005/505																								
143.87		143.93	MISC FEATR		R	GORE (Q514431)																								
143.97		144.03	MISC FEATR		L	GORE (R114450)																								
143.99		144.05	MP MARKER		R	144																								
144.31		144.37	ON RAMP		R	S 320TH ST	ST		Y																					
144.50		144.56	OFF RAMP		L	S 320TH ST	ST		Y																					
144.57		144.63	ON RAMP		R	S 320TH ST	ST		Y																					
144.65		144.71	BEG BRIDGE	I		MILITARY RD	ST			4	4	$$W	54A	$$W	84O		$$W	54A	$$W		108	4	02	0443	U5	60		R	P	
						BRDG NUM 005/506E																								
			BEG BRIDGE	D		MILITARY RD	ST																							
						BRDG NUM 005/506W																								
144.69		144.75	END BRIDGE	I		MILITARY RD				4	4	10A	48P	10A	84S	GR	10P	48P	10A		96	4	02	0443	U5	60		R	P	
			END BRIDGE	D		MILITARY RD																								
144.74		144.80	BEG SU LN		RC	HIGH OCCUPANCY VEHICL12P				4	4	10A	48P	10A	84S	GR	10P	46P	10A	12	106	4	02	0443	U5	60		R	P	
144.80		144.86								4	4	10A	48P	10A	84S	DE	10P	46P	10A	12	106	4	02	0443	U5	60		R	P	
144.94		145.00								4	4	10A	48P	10A	84S	DE	4P	46P	10A	12	106	4	02	0443	U5	60		R	P	
145.00		145.06	MP MARKER		R	145																								
145.59		145.65								4	4	10A	48P	10A	84S	DE	9P	46P	10A	12	106	4	02	0443	U5	60		R	P	
145.79		145.85	BEG BRIDGE	I		S 288TH ST	ST			4	4	$$W	52P	$$W	84O	$$	$$W	61P	$$W	12	125	4	02	0443	U5	60		R	P	
						BRDG NUM 005/507E																								
			BEG BRIDGE	D		S 288TH ST	ST																							
						BRDG NUM 005/507W																								
145.82		145.88	END BRIDGE	I		S 288TH ST				4	4	10A	48P	10A	84S	GR	12P	46P	10A	12	106	4	02	0443	U5	60		R	P	
			END BRIDGE	D		S 288TH ST																								

SR 005 MAINLINE INTERSTATE - ISSH COUNTY KING DOT DISTRICT 1

SRMP	B	ARM	FEATURE	D	LR	DESCRIPTION	BRIDGE/UXING/XROAD OW	TC	L	NBR LNS D	I	DECREAS/DIV LFT SHD W/S	RDY W/S	RHT SHD W/S	MEDIAN WD/S	BR	INCRES/UNDI LFT SHD W/S	RDY W/S	RHT SHD W/S	SPC USE LNS WID	TOT RDY WID	MTCE A	SE	CITY NBR	ST FC	LEGAL SPEED D	IB	T R	P K	S T
145.99		146.05	MP MARKER		R	146				4	4	10A	48P	10A	84S	GR	12P	46P	10A	12	106	4	02	0443	U5	60		R	P	
146.00		146.06								4	4	10A	48P	10A	84S	GR	4P	46P	10A	12	106	4	02	0443	U5	60		R	P	
146.22		146.28								4	4	10A	48P	10A	84S	DE	4P	46P	10A	12	106	4	02	0443	U5	60		R	P	
146.28		146.34								4	4	10A	44P	10A	84S	DE	4P	46P	10A	12	102	4	02	0443	U5	60		R	P	
146.33		146.39								4	4	10A	44P	10A	84S	DE	9P	46P	10A	12	102	4	02	0443	U5	60		R	P	
146.39		146.45	MED XING		C	OFFICIAL																								
146.43		146.49	BEG BRIDGE	D		MILITARY RD	ST			4	4	$$W	52A	$$W	84S	DE	9P	46P	10A	12	110	4	02	0443	U5	60		R	P	
						BRDG NUM 005/508W																								
146.44		146.50	BEG BRIDGE	I		MILITARY RD	ST			4	4		W	52A	W	84O	$$	$$W	61P	$$W	12	125	4	02	0443	U5	60		R	P	
						BRDG NUM 005/508E																								
146.47		146.53	END BRIDGE	D		MILITARY RD				4	4	10B	44P	10A	84O			W	61P	W	12	117	4	02	0443	U5	60		R	P	
146.48		146.54	END BRIDGE	I		MILITARY RD				4	4	10A	44P	10A	84S	DE	13P	46P	10A	12	102	4	02	0443	U5	60		R	P	
			ON RAMP		L	S 272ND ST	ST		Y																					
146.49		146.55	OFF RAMP		R	S 272ND ST	ST		Y																					
146.54		146.60								4	4	10A	44P	10A	84S	DE	4P	46P	10A	12	102	4	02	0443	U5	60		R	P	
146.60		146.66	MISC FEATR		R	GORE (P114649)																								
146.72		146.78								4	4	10A	44P	10A	84S	DE	13P	46P	10A	12	102	4	02	0443	U5	60		R	P	
146.74		146.80	MISC FEATR		L	GORE (S114648)																								
146.81		146.87	LEAVE CITY			FEDERAL WAY				4	4	$$W	56P	$$W	84O	$$	$$W	61P	$$W	12	129	4	02	0615	U5	60		R	P	
			ENTER CITY			KENT																								
			BEG BRIDGE	I		S 272ND ST	ST																							
						BRDG NUM 005/509E																								
			BEG BRIDGE	D		S 272ND ST	ST																							
						BRDG NUM 005/509W																								
146.84		146.90	END BRIDGE	D		S 272ND ST				4	4	10A	44P	10A	84S	DE	10A	61P	10A	12	117	4	02	0615	U5	60		R	P	
146.85		146.91	END BRIDGE	I		S 272ND ST				4	4	10A	44P	10A	84S	DE	13A	44P	10A	12	100	4	02	0615	U5	60		R	P	
146.88		146.94	CHG SU LN		RC	HIGH OCCUPANCY VEHICL11A				4	4	10A	44P	10A	84S	DE	13A	44P	10A	11	99	4	02	0615	U5	60		R	P	
146.93		146.99								4	4	10A	44P	10A	77S	DE	3A	44P	10A	11	99	4	02	0615	U5	60		R	P	
147.00		147.06	MP MARKER		R	147																								
147.01		147.07	MISC FEATR		R	GORE (Q114728)																								
147.05		147.11	MISC FEATR		L	GORE (R114717)																								
147.17		147.23	OFF RAMP		L	S 272ND ST	ST		Y																					
147.28		147.34	ON RAMP		R	S 272ND ST	ST		Y																					
147.54		147.60								4	4	10A	48P	10A	77S	DE	3A	44P	10A	11	103	4	02	0615	U5	60		R	P	
147.64		147.70	BEG BRIDGE	I		S 260TH ST	ST			4	4	$$W	56A	$$W	77O	$$	$$W	61A	$$W	11	128	4	02	0615	U5	60		R	P	
						BRDG NUM 005/510E																								
			BEG BRIDGE	D		S 260TH ST	ST																							
						BRDG NUM 005/510W																								
147.67		147.73	END BRIDGE	I		S 260TH ST				4	4	10A	48P	10A	77S	DE	3A	44P	10A	11	103	4	02	0615	U5	60		R	P	
			END BRIDGE	D		S 260TH ST																								
148.00		148.06	MP MARKER		R	148																								
148.07		148.13	TRAF RCDR	B		S809 5																								
148.79		148.85	OFF RAMP		R	SR 516	ST		Y																					

SR 005 MAINLINE INTERSTATE - ISSH COUNTY KING DOT DISTRICT 1

SRMP	B	ARM	FEATURE	D	LR	DESCRIPTION	BRIDGE/UXING/XROAD OW	TC	L	NBR LNS D	I	DECREAS/DIV LFT SHD W/S	RDY W/S	RHT SHD W/S	MEDIAN WD/S	BR	INCRES/UNDI LFT SHD W/S	RDY W/S	RHT SHD W/S	SPC USE LNS WID	TOT RDY WID	MTCE A	SE	CITY NBR	ST FC	LEGAL SPEED D	IB	T R	P K	S T
148.91		148.97	MISC FEATR		R	GORE (P114879)				4	4	10A	48P	10A	77S	DE	3A	44P	10A	11	103	4	02	0615	U5	60		R	P	
148.92		148.98	ON RAMP		L	SR 516	ST		Y																					
148.99		149.05	MP MARKER		R	149																								
149.07		149.13	MISC FEATR		R	GORE (Q514933)																								
149.09		149.15	MISC FEATR		L	GORE (S114892)																								
149.17		149.23	CHG SU LN		RC	HIGH OCCUPANCY VEHICL11P				4	4	$$C	56P	$$C	77O	$$	$$C	73P	$$W	11	140	4	02	0615	U5	60		R	P	
			BEG BRIDGE	I		SR 516	ST																							
						BRDG NUM 005/511E																								
			BEG BRIDGE	D		SR 516	ST																							
						BRDG NUM 005/511W																								
149.21		149.27	OFF RAMP		R	SR 516	ST		Y																					
149.22		149.28	END BRIDGE	I		SR 516				4	4	10A	48P	10A	77S	GR	3A	44P	10A	11	103	4	02	0615	U5	60		R	P	
			END BRIDGE	D		SR 516																								
149.33		149.39	ON RAMP		R	SR 516	ST		Y																					
149.34		149.40	MISC FEATR		L	GORE (R114983)																								
149.38		149.44	MISC FEATR		R	GORE (Q114968)																								
149.40		149.46								4	4	10A	48P	3A	38S	GR	3A	44P	10A	11	103	4	02	0615	U5	60		R	P	
149.53		149.59	LEAVE CITY			KENT				4	4	10A	48P	3A	38S	GR	3A	44P	10A	11	103	4	02	1139	U5	60		R	P	
			ENTER CITY			SEATAC																								
149.68		149.74	ON RAMP		R	SR 516	ST		Y																					
149.76		149.82								4	4	10A	44P	3A	38S	GR	3A	44P	10A	11	99	4	02	1139	U5	60		R	P	
149.83		149.89	OFF RAMP		L	SR 516	ST		Y																					
149.98		150.04	BEG SU LN		LC	HIGH OCCUPANCY VEHICL11A				4	4	10A	44P	3A	38S	GR	3A	44P	10A	22	110	4	02	1139	U5	60		R	P	
			MP MARKER		R	150																								
150.09		150.15	MED XING		C	OFFICIAL																								
150.16		150.22	CHG SU LN		LC	HIGH OCCUPANCY VEHICL12A				4	4	10A	48P	3A	38S	GR	3A	44P	10A	23	115	4	02	1139	U5	60		R	P	
150.33		150.39	UXING	B		S 216TH ST	ST																							
						BRDG NUM 005/513																								
150.90		150.96	OFF RAMP		R	MILITARY RD	ST		Y																					
150.93		150.99	CHG SU LN		RC	HIGH OCCUPANCY VEHICL11A				4	4	10A	48P	3A	45S	GR	3A	44P	10A	23	115	4	02	1139	U5	60		R	P	
150.98		151.04	MISC FEATR		R	GORE (P115090)																								
151.00		151.06	MP MARKER		R	151																								
151.04		151.10	ON RAMP		L	MILITARY RD	ST		Y																					
151.07		151.13	MISC FEATR		R	GORE (Q515125)																								
151.17		151.23	CHG SU LN		RC	HIGH OCCUPANCY VEHICL11P				4	4	10A	48P	3A	45S	GR	3P	44P	10A	23	115	4	02	1139	U5	60		R	P	
151.18		151.24	UXING	B		MILITARY RD	ST																							
						BRDG NUM 005/515																								
151.22		151.28	MISC FEATR		L	GORE (S515104)																								
151.23		151.29	CHG SU LN		RC	HIGH OCCUPANCY VEHICL12P				4	4	10A	48P	3A	45S	GR	3P	46P	10A	24	118	4	02	1139	U5	60		R	P	
151.25		151.31	ON RAMP		R	MILITARY RD	ST		Y																					
151.43		151.49	MISC FEATR		L	GORE (R115150)																								
151.48		151.54								4	4	10A	48P	3A	113S	GR	3P	46P	10A	24	118	4	02	1139	U5	60		R	P	
151.50		151.56	OFF RAMP		L	MILITARY RD	ST		Y																					

SR 005 MAINLINE INTERSTATE - ISSH COUNTY KING DOT DISTRICT 1

SRMP	B	ARM	FEATURE	D	LR	DESCRIPTION	BRIDGE/UXING/XROAD OW	TC	L	NBR LNS D	I	DECREAS/DIV LFT SHD W/S	RDY W/S	RHT SHD W/S	MEDIAN WD/S	BR	INCRES/UNDI LFT SHD W/S	RDY W/S	RHT SHD W/S	SPC USE LNS WID	TOT RDY WID	MTCE A	SE	CITY NBR	ST FC	LEGAL SPEED D	IB	T R	P K	S T
151.54		151.60								4	4	10A	48P	3A	113S	GR	3P	46P	10A	24	118	4	02	1139	U5	60	R	P	
151.96		152.02	ON RAMP		L	S 188TH ST	ST		Y																				
151.98		152.04	MP MARKER		R	152																							
152.03		152.09	OFF RAMP		R	S 188TH ST	ST		Y																				
152.12		152.18	MISC FEATR		R	GORE (P115203)																							
152.14		152.20	CHG SU LN		LC	HIGH OCCUPANCY VEHICL11A				4	4	10A	44P	3A	113S	GR	3P	46P	10A	23	113	4	02	1139	U5	60	R	P	
152.15		152.21	MISC FEATR		L	GORE (S115196)																							
152.26		152.32	CHG SU LN		LC	HIGH OCCUPANCY VEHICL11P				4	4	$$C	44P	$$C	113O	$$	$$C	65P	$$C	23	132	4	02	1139	U5	60	R	P	
			BEG BRIDGE I			S 188TH ST	ST																						
						BRDG NUM 005/516E																							
			BEG BRIDGE D			S 188TH ST	ST																						
						BRDG NUM 005/516W																							
152.29		152.35	END BRIDGE I			S 188TH ST				4	4	10A	44P	3A	65S	GR	3P	46P	10A	23	113	4	02	1139	U5	60	R	P	
			END BRIDGE D			S 188TH ST																							
152.39		152.45	LEAVE CITY			SEATAC				4	4	10A	44P	3A	65S	GR	3P	46P	10A	23	113	4	02	1320	U5	60	R	P	
			ENTER CITY			TUKWILA																							
152.40		152.46	CHG SU LN		LC	HIGH OCCUPANCY VEHICL11A				4	4	10A	48P	3A	65S	GR	3P	46P	10A	23	117	4	02	1320	U5	60	R	P	
152.42		152.48	MISC FEATR		R	GORE (Q115260)																							
152.49		152.55								4	4	10A	48P	3A	65S	DE	3P	46P	10A	23	117	4	02	1320	U5	60	R	P	
152.60		152.66	ON RAMP		R	S 188TH ST	ST		Y																				
152.61		152.67	LEAVE CITY			TUKWILA				4	4	10A	48P	3A	65S	DE	3P	46P	10A	23	117	4	02	1139	U5	60	R	P	
			ENTER CITY			SEATAC																							
152.64		152.70	MISC FEATR		L	GORE (R115272)																							
152.72		152.78	OFF RAMP		L	S 188TH ST	ST		Y																				
152.99		153.05	MP MARKER		R	153																							
153.15		153.21	UXING	B		S 178TH ST	ST			4	4	10A	48P	3A	65S	DE	3P	46P	10A	23	117	5	02	1139	U5	60	R	P	
						BRDG NUM 005/518																							
153.20		153.26								4	4	10A	48P	3A	65S	DE	8P	46P	10A	23	117	5	02	1139	U5	60	R	P	
153.44		153.50	LEAVE CITY			SEATAC				4	4	10A	48P	3A	65S	DE	8P	46P	10A	23	117	5	02	1320	U5	60	R	P	
			ENTER CITY			TUKWILA																							
153.45		153.51								4	4	10A	48P	3A	65S	DE	3P	46P	10A	23	117	5	02	1320	U5	60	R	P	
153.48		153.54	TRAF RCDR	B		S205 0																							
153.65		153.71	BEG BRIDGE I			FILL OXING	ST			4	4	10A	48P	3A	65S	DE	$$C	65P	$$C	23	136	5	02	1320	U5	60	R	P	
						BRDG NUM 005/519E																							
153.74		153.80	END BRIDGE I			FILL OXING				4	4	10A	48P	3A	65S	DE	3P	46P	10A	23	117	5	02	1320	U5	60	R	P	
153.75		153.81	OFF RAMP		R	SOUTHCENTER PARKWAY	ST		Y																				
153.80		153.86								4	4	10A	48P	3A	65S	DE	10A	46P	10A	23	117	5	02	1320	U5	60	R	P	
153.92		153.98	ON RAMP		L	SR 518 EB	ST		Y																				
153.99		154.05	MP MARKER		R	154				4	4	10A	48P	3A	113S	GR	10A	46P	10A	23	117	5	02	1320	U5	60	R	P	
154.00		154.06	MISC FEATR		R	GORE (P115375)																							
154.04		154.10								4	4	10A	44P	3A	113S	GR	10A	46P	10A	23	113	5	02	1320	U5	60	R	P	
154.06		154.12	END SU LN		LC	HIGH OCCUPANCY VEHICL11A				4	4	10A	44P	3A	113S	GR	10A	46P	10A	12	102	5	02	1320	U5	60	R	P	
			ON RAMP		LC	HOV SEPARATED (HD15463)	ST		Y																				

SR 005 MAINLINE INTERSTATE - ISSH COUNTY KING DOT DISTRICT 1

SRMP	B	ARM	FEATURE	D	LR	DESCRIPTION	BRIDGE/UXING/XROAD OW	TC	L	NBR LNS D	I	DECREAS/DIV LFT SHD W/S	RDY W/S	RHT SHD W/S	MEDIAN WD/S	BR	INCRES/UNDI LFT SHD W/S	RDY W/S	RHT SHD W/S	SPC USE LNS WID	TOT RDY WID	MTCE A	SE	CITY NBR	ST FC	LEGAL SPEED D	IB	T R	P K	S T
154.12		154.18	BEG BRIDGE	D		KLICKITAT DR				ST		4	4	$$C 72P	$$C	113S	GR 10A	46P	10A	12	130	5	02	1320	U5	60	R	P		
						BRDG NUM 005/520W																								
154.13		154.19	UXING	I		KLICKITAT DR				ST																				
						BRDG NUM 005/520E																								
154.15		154.21	OFF RAMP		R	SR 405*SR 518				ST	Y																			
154.16		154.22	END BRIDGE	D		KLICKITAT DR						4	4	10A 44P	3A	113S	GR 10A	46P	10A	12	102	5	02	1320	U5	60	R	P		
154.18		154.24	MISC FEATR		L	GORE (S115392)																								
154.20		154.26	END SU LN		RC	HIGH OCCUPANCY VEHICL12P						4	4	10A 44P	3A	113S	GR 10A	48P	10A	$$$	92	5	02	1320	U5	60	R	P		
			OFF RAMP		RC	HOV SEPARATED (HI15420)				ST	Y																			
154.22		154.28										4	4	10A 44P	3A	293S	GR 10A	48P	10A		92	5	02	1320	U5	60	R	P		
154.23		154.29	MISC FEATR		R	GORE (P115415)																								
154.36		154.42										4	4	10A 44P	10A	300S	GR 10A	48P	10A		92	5	02	1320	U5	60	R	P		
154.37		154.43	ON RAMP		L	SR 405 SB				ST	Y																			
154.40		154.46	BEG BRIDGE	I		SR 405				ST		4	4	$$C 78P	$$C	300O	$$	$$C	68P	$$C	146	5	02	1320	U5	60	R	P		
						BRDG NUM 005/521E																								
			BEG BRIDGE	D		SR 405				ST																				
						BRDG NUM 005/521W																								
154.42		154.48	END BRIDGE	D		SR 405						4	4	10A 48P	10A	300S	GR 10A	48P	10A		96	5	02	1320	U5	60	R	P		
154.44		154.50	END BRIDGE	I		SR 405																								
154.50		154.56	MISC FEATR		R	GORE (Q115461)						4	4	$$C 78P	$$C	300S	GR 10A	48P	10A		126	5	02	1320	U5	60	R	P		
			BEG BRIDGE	D		E-N RAMP				ST																				
						BRDG NUM 005/522W																								
154.52		154.58	UXING		B	SR 405 SB				ST		4	4	C 78P	C	300S	JE 10A	48P	10A		126	5	02	1320	U5	60	R	P		
						BRDG NUM 405/001																								
154.53		154.59	END BRIDGE	D		E-N RAMP						4	4	10A 48P	$	300S	JE 10A	48P	10A		96	5	02	1320	U5	60	R	P		
			MISC FEATR		LC	GORE (R115467)																								
154.57		154.63	MISC FEATR		L	GORE (S515437)																								
154.61		154.67	BEG SU LN		R	AUXILIARY		12P				4	4	10A 48P		300S	JE 10A	48P	10A	12	108	5	02	1320	U5	60	R	P		
			ON RAMP		R	HOV RAMP				ST	Y																			
154.62		154.68	MISC FEATR		R	GORE (Q115482)																								
154.63		154.69	BEG SU LN		LC	HIGH OCCUPANCY VEHICL12P						4	4	10A 48P	10A	280S	JE 10A	48P	10A	24	120	5	02	1320	U5	60	R	P		
			OFF RAMP		LC	HOV SEPARATED (HD15463)				ST	Y																			
154.65		154.71	BEG BRIDGE	I		SOUTH CENTER BLVD				ST		4	4	$$C 92P	$$W	280O	$$	$$W	90P	$$W	24	206	5	02	1320	U5	60	R	P		
						BRDG NUM 005/523E																								
			BEG BRIDGE	D		SOUTH CENTER BLVD				ST																				
						BRDG NUM 005/523W																								
154.67		154.73	END BRIDGE	I		SOUTH CENTER BLVD						5	4	10A 60P	10A	37S	JE 10A	48P	10A	24	132	5	02	1320	U5	60	R	P		
			END BRIDGE	D		SOUTH CENTER BLVD																								
			OFF RAMP		LC	SR 405 NB				ST	Y																			
154.70		154.76	MISC FEATR		RC	GORE (Q115496)																								
154.77		154.83	BEG SU LN		RC	HIGH OCCUPANCY VEHICL12P						5	4	10A 60P	10A	37S	JE 10A	48P	10A	36	144	5	02	1320	U5	60	R	P		
			ON RAMP		RC	HOV SEPARATED (HI15420)				ST	Y																			
154.78		154.84	MISC FEATR		R	GORE (Q115518)																								

SR 005 MAINLINE INTERSTATE - ISSH COUNTY KING DOT DISTRICT 1

SRMP	B	ARM	FEATURE	D	LR	DESCRIPTION	BRIDGE/UXING/XROAD OW	TC	L	NBR LNS D	I	DECREAS/DIV LFT SHD W/S	RDY W/S	RHT SHD W/S	MEDIAN WD/S	BR	INCRES/UNDI LFT SHD W/S	RDY W/S	RHT SHD W/S	SPC USE LNS WID	TOT RDY WID	MTCE A	SE	CITY NBR	ST FC	LEGAL SPEED D	IB	T R	P K	S T
				DIRECTION TO INVENTORY / LEFT/RIGHT INDICATOR						WIDTH AND SURFACE INFORMATION														CLASSIFICATIONS						
154.82		154.88	ON RAMP		R	SR 405 SB	ST		Y	5	4	10A	60P	10A	37S	JE	10A	48P	10A	36	144	5	02	1320	U5		60	R	P	
154.92		154.98								5	4	10A	60P	10A	37S	JE	10A	48P	10A	36	144	5	02	1320	U5		60	R	$	
154.96		155.02	ON RAMP		RC	SR 518	ST		Y	5	4	10A	60P	$$$	37A	JE	$$$	48P	10A	36	144	5	02	1320	U5		60	R		
154.97		155.03	MISC FEATR		L	GORE (R115513)																								
155.00		155.06	MP MARKER		R	155																								
155.13		155.19	BEG SU LN		L	AUXILIARY 12P				5	4	10A	60P		37A	JE		48P	10A	48	156	5	02	1320	U5		60	R		
			OFF RAMP		L	SR 518-SOUTHCENTER BLVD	ST		Y																					
155.18		155.24	ON RAMP		R	SOUTHCENTER BLVD	ST		Y																					
155.32		155.38	UXING	B		S 144TH ST	ST																							
						BRDG NUM 005/524																								
155.33		155.39								5	4	10A	60P		49A	JE		48P	10A	48	156	5	02	1320	U5		60	R		
155.38		155.44	TRAF RCDR	B		S201 0																								
155.42		155.48								5	4	10A	60P	10A	52S	DE	10A	48P	10A	48	156	5	02	1320	U5		60	R		
155.59		155.65	END SU LN		R	AUXILIARY 12P				5	4	10A	60P	10A	42S	DE	10A	48P	10A	24	132	5	02	1320	U5		60	R		
			END SU LN		LC	HIGH OCCUPANCY VEHICL12P																								
			ON RAMP		LC	SR 599 SB	ST																							
			OFF RAMP		R	SR 599 NB	ST																							
			ON RAMP		LC	HOV SEPARATED (HD15602)	ST																							
155.62		155.68								5	4	10A	60P	10A	120S	$$	10A	48P	10A	24	132	5	02	1320	U5		60	R		
155.65		155.71	MISC FEATR		LC	GORE (S115559)																								
155.70		155.76	MISC FEATR		R	GORE (P115559)																								
155.80		155.86	END SU LN		L	AUXILIARY 12P				4	4	10A	48P	10A	120S		10A	48P	10A	12	108	5	02	1320	U5		60	R		
			ON RAMP		L	SR 599 SB	ST		Y																					
155.82		155.88								4	4	10A	48P	10A	120S		10A	44P	10A	12	104	5	02	1320	U5		60	R		
155.86		155.92	MISC FEATR		L	GORE (S115580)																								
155.91		155.97	UXING	D		SR 599 SB	ST			4	4	10A	48P	10A	42S	GR	10A	44P	10A	12	104	5	02	1320	U5		60	R		
						BRDG NUM 599/001S-S																								
155.94		156.00	UXING	B		SR 599 NB	ST																							
						BRDG NUM 005/525N-N																								
155.98		156.04	CHG SU LN		RC	HIGH OCCUPANCY VEHICL12A				4	4	$$W	66P	$$W	42O	$$	$$W	66A	$$W	12	144	5	02	1320	U5		60	R		
			BEG BRIDGE	I		INTERURBAN AVE	ST																							
						BRDG NUM 005/525.5E																								
			BEG BRIDGE	D		INTERURBAN AVE	ST																							
						BRDG NUM 005/525.5W																								
155.99		156.05								4	4	W	66P	W	42O		W	66A	W	12	144	5	02	1320	U5		60	R	P	
156.01		156.07	END BRIDGE	I		INTERURBAN AVE				4	4	10A	48P	$	24A	JE	$	44P	10A	12	104	5	02	1320	U5		60	R	P	
			END BRIDGE	D		INTERURBAN AVE																								
			CHG SU LN		RC	HIGH OCCUPANCY VEHICL12P																								
			MP MARKER		R	156																								
156.02		156.08	BEG SU LN		LC	HIGH OCCUPANCY VEHICL12P				4	4	10A	48P		24A	JE		44P	10A	24	116	5	02	1320	U5		60	R	P	
			OFF RAMP		LC	HOV SEPARATED (HD15602)	ST		Y																					
156.12		156.18	MISC FEATR		R	GORE (Q115629)																								
156.13		156.19	MISC FEATR		L	GORE (R115620)																								

SR 005 MAINLINE INTERSTATE - ISSH COUNTY KING DOT DISTRICT 1

SRMP	B	ARM	FEATURE	DIRECTION TO INVENTORY / LEFT/RIGHT INDICATOR	DESCRIPTION	BRIDGE/UXING/XROAD OW	TC	L	NBR LNS D	I	DECREAS/DIV LFT SHD W/S	RDY W/S	RHT SHD W/S	MEDIAN WD/S	BR	INCRES/UNDI LFT SHD W/S	RDY W/S	RHT SHD W/S	SPC USE LNS WID	TOT RDY WID	MTCE A	SE	CITY NBR	ST FC	LEGAL SPEED D	IB	T R	P K	S T
156.17		156.23							4	4	10A	48P		24A	JE		44P	10A	24	116	5	02	1320	U5	60	R	P		
156.19		156.25							4	4	10A	44P		24A	JE		44P	10A	24	112	5	02	1320	U5	60	R	P		
156.20		156.26	OFF RAMP	L	INTERURBAN AVE	ST		Y																					
156.29		156.35	ON RAMP	R	INTERURBAN AVE	ST		Y																					
156.34		156.40	CHG SU LN	LC	HIGH OCCUPANCY VEHICL12A				4	4	$$W	60A		W	12O	$$	W	60A	$$W	24	144	5	02	1320	U5	60	R	P		
			CHG SU LN	RC	HIGH OCCUPANCY VEHICL12A																								
			BEG BRIDGE	I	DUWAMISH RIVER	ST																							
					BRDG NUM 005/526E																								
			RR XING	B	NUM 808594M STRUCTURE																								
			RR XING	B	NUM 85600M STRUCTURE																								
			RR XING	B	NUM 85599V STRUCTURE																								
			BEG BRIDGE	D	DUWAMISH RIVER	ST																							
					BRDG NUM 005/526W																								
156.39		156.45							4	4		W	60A	W	12O		W	60A	W	24	144	5	02	1320	U5	60	R	$		
156.48		156.54	UXING	B	S 129TH ST	ST																							
					BRDG NUM 005/526.1																								
156.49		156.55	END BRIDGE	I	DUWAMISH RIVER				4	4		W	60A	W	24A	GR	$	44P	10A	24	128	5	02	1320	U5	60	R			
			CHG SU LN	RC	HIGH OCCUPANCY VEHICL12P																								
156.50		156.56	END BRIDGE	D	DUWAMISH RIVER				4	4	10A	44A		$	24A	GR		44P	10A	24	112	5	02	1320	U5	60	R		
156.58		156.64							4	4	10A	48A			24A	GR		44P	10A	24	116	5	02	1320	U5	60	R		
156.70		156.76	CHG SU LN	LC	HIGH OCCUPANCY VEHICL11P				4	4	10A	48P			24A	GR		44P	10A	23	115	5	02	1320	U5	60	R		
156.95		157.01	MP MARKER	B	157																								
156.97		157.03							4	4	10A	44P			24A	GR		44P	10A	23	111	5	02	1320	U5	60	R		
156.99		157.05	ON RAMP	L	SR 900	ST		Y																					
157.20		157.26	MISC FEATR	L	GORE (S115699)																								
157.34		157.40	UXING	B	SR 900	ST																							
					BRDG NUM 900/013W																								
157.35		157.41	OFF RAMP	R	NBCD LANE	ST		Y																					
157.42		157.48	MISC FEATR	R	GORE (CI15735)																								
157.58		157.64	MISC FEATR	L	GORE (R115767)																								
157.66		157.72	MISC FEATR	R	GORE (CI15735)																								
157.67		157.73	OFF RAMP	L	SR 900	ST		Y																					
157.70		157.76	BEG SU LN	R	AUXILIARY 12A				4	4	10A	44P			24A	GR		44P	10A	35	123	5	02	1320	U5	60	R		
			ON RAMP	R	NBCD LANE	ST		Y																					
157.77		157.83	UXING	B	SR 900	ST																							
					BRDG NUM 900/012W																								
157.85		157.91	END SU LN	R	AUXILIARY 12A				4	4	10A	44P			24A	GR		44P	10A	23	111	5	02	1320	U5	60	R		
			OFF RAMP	R	NBCD LANE	ST		Y																					
157.92		157.98	MISC FEATR	R	GORE (CI15785)																								
157.98		158.04							4	4	10A	44P			24A	JE		44P	10A	23	111	5	02	1320	U5	60	R		
158.00		158.06	MP MARKER	R	158																								
158.01		158.07	UXING	B	S 107TH ST	ST			4	4	10A	44P			24A	JE		44P	8A	23	111	5	02	1320	U5	60	R		
					BRDG NUM 005/528																								

SR 005 MAINLINE INTERSTATE - ISSH COUNTY KING DOT DISTRICT 1

SRMP	B	ARM	FEATURE	D	LR	DESCRIPTION	BRIDGE/UXING/XROAD OW	TC	L	NBR LNS D	I	DECREAS/DIV LFT SHD W/S	RDY W/S	RHT SHD W/S	MEDIAN WD/S	BR	INCRES/UNDI LFT SHD W/S	RDY W/S	RHT SHD W/S	SPC USE LNS WID	TOT RDY WID	MTCE A	SE	CITY NBR	ST FC	LEGAL SPEED D	IB	T R	P K	S T
158.04		158.10	MISC FEATR		R	GORE (CI15785)				4	4	10A	44P		24A	JE		44P	8A	23	111	5	02	1320	U5		60	R		
158.16		158.22								4	4	10A	48P		24A	JE		44P	8A	23	115	5	02	1320	U5		60	R		
158.18		158.24	LEAVE CITY			TUKWILA				4	4	10A	48P		24A	JE		44P	8A	23	115	5	02	1140	U5		60	R	P	
			ENTER CITY			SEATTLE																								
158.19		158.25	MISC FEATR		R	SGN ENT SEATTLE																								
			MISC FEATR		L	GORE (R115826)																								
158.26		158.32	OFF RAMP		L	BOEING ACCESS RD	ST		Y																					
158.29		158.35	MISC FEATR		L	SGN ENT TUKWILA																								
158.32		158.38	ON RAMP		R	NBCD LANE	ST		Y																					
158.45		158.51	BEG BRIDGE	I		NORFOLK ST SEWER	ST			4	4	$$W	66P		24P	JE		67P	$$W	23	156	5	02	1140	U5		60	R	P	
						BRDG NUM 005/530E																								
			BEG BRIDGE	D		NORFOLK ST SEWER	ST																							
						BRDG NUM 005/530W																								
158.47		158.53	END BRIDGE	I		NORFOLK ST SEWER				4	4	10A	48P		22A	JE		44P	10A	23	115	5	02	1140	U5		60	R	P	
			END BRIDGE	D		NORFOLK ST SEWER																								
158.97		159.03	MP MARKER		R	159																								
159.10		159.16								4	4	10A	48P	10A	22S	GR	10A	44P	10A	23	115	5	02	1140	U5		60	R	P	
159.29		159.35								4	4	10A	48P	10A	50S	DE	10A	44P	10A	23	115	5	02	1140	U5		60	R	P	
159.67		159.73	BEG BRIDGE	I		MILITARY RD	ST			4	4	$$W	66P	$$W	50O	$$	$$W	68P	$$W	23	157	5	02	1140	U5		60	R	P	
						BRDG NUM 005/531E																								
			BEG BRIDGE	D		MILITARY RD	ST																							
						BRDG NUM 005/531W																								
159.71		159.77	END BRIDGE	I		MILITARY RD				4	4	10A	48P	10A	100S	GR	10A	44P	10A	23	115	5	02	1140	U5		60	R	P	
			END BRIDGE	D		MILITARY RD																								
159.99		160.05	MP MARKER		R	160																								
160.07		160.13	BEG BRIDGE	D		FILL OXING	ST			4	4	$$W	66P	$$W	100S	GR	10A	44P	10A	23	133	5	02	1140	U5		60	R	P	
						BRDG NUM 005/532W																								
160.10		160.16								4	4	W	66P	W	100S	DE	10A	44P	10A	23	133	5	02	1140	U5		60	R	P	
160.16		160.22	END BRIDGE	D		FILL OXING				4	4	10A	48P	10A	100S	DE	10A	44P	10A	23	115	5	02	1140	U5		60	R	P	
160.30		160.36								4	4	10A	48P	10A	100S	GR	10A	44P	10A	23	115	5	02	1140	U5		60	R	P	
160.63		160.69	OFF RAMP		R	SWIFT AVE*ALBRO PL	ST		Y																					
160.71		160.77	MISC FEATR		R	GORE (P116063)				4	4	10A	48P	10A	100S	GR	10A	44P	9P	23	115	5	02	1140	U5		60	R	P	
160.75		160.81								4	4	10A	48P	10A	100S	GR	2P	44P	9P	23	115	5	02	1140	U5		60	R	P	
160.85		160.91								4	4	10A	44P	10A	100S	GR	2P	44P	9P	23	111	5	02	1140	U5		60	R	P	
160.86		160.92	ON RAMP		L	ALBRO PL	ST		Y																					
161.00		161.06	MP MARKER		L	161																								
161.04		161.10	MISC FEATR		L	GORE (S116086)																								
161.05		161.11								4	4	10A	44P	10A	100S	UP	2P	44P	9P	23	111	5	02	1140	U5		60	R	P	
161.20		161.26								4	4	10A	44P	10A	100S	GR	2P	44P	9P	23	111	5	02	1140	U5		60	R	P	
161.21		161.27	UXING	B		ALBRO PL	ST																							
						BRDG NUM 005/532.5																								
161.23		161.29	OFF RAMP		RC	CORSON AVE	ST		Y																					
161.24		161.30	MISC FEATR		R	GORE (Q116139)																								

SR 005 MAINLINE INTERSTATE - ISSH COUNTY KING DOT DISTRICT 1

SRMP	B	ARM	FEATURE	D	LR	DESCRIPTION	BRIDGE/UXING/XROAD OW	TC	L	NBR LNS D	I	DECREAS/DIV LFT SHD W/S	RDY W/S	RHT SHD W/S	MEDIAN WD/S	BR	INCRES/UNDI LFT SHD W/S	RDY W/S	RHT SHD W/S	SPC USE LNS WID	TOT RDY WID	MTCE A	SE	CITY NBR	ST FC	LEGAL SPEED D	IB	T R	P K	S T
161.25		161.31								4	4	10A	44P	10A	100S	GR	2P	44P	9P	23	111	5	02	1140	U5	60		R	P	
161.27		161.33								4	4	10A	44P	10A	30A	GR	2P	44P	9P	23	111	5	02	1140	U5	60		R	P	
161.30		161.36	MISC FEATR		RC	GORE (P116118)																								
161.31		161.37	UXING	B		E-N RAMP	ST																							
						BRDG NUM 005/533E-N																								
161.39		161.45	ON RAMP		R	SWIFT AVE	ST		Y																					
161.47		161.53	MISC FEATR		L	GORE (R116154)																								
161.50		161.56	MISC FEATR		R	GORE (Q116177)																								
161.54		161.60	OFF RAMP		L	ALBRO PL	ST		Y	4	4	$$W	60P	$$W	30A	GR	2P	44P	9P	23	127	5	02	1140	U5	60		R	P	
			BEG BRIDGE	D		N-W RAMP	ST																							
						BRDG NUM 005/533.5W																								
161.63		161.69	END BRIDGE	D		N-W RAMP				4	4	10A	44P	10A	30A	GR	2P	44P	9P	23	111	5	02	1140	U5	60		R	P	
161.65		161.71	BEG BRIDGE	I		S LUCILE ST	ST			4	4	$$W	66P	$$W	30O	$$	$$W	78P	$$W	23	167	5	02	1140	U5	60		R	P	
						BRDG NUM 005/534E																								
			BEG BRIDGE	D		S LUCILE ST	ST																							
						BRDG NUM 005/534W																								
161.68		161.74	END BRIDGE	I		S LUCILE ST				4	4	10A	44P	8P	30S	JE	10P	44P	9P	23	111	5	02	1140	U5	60		R	P	
			END BRIDGE	D		S LUCILE ST																								
161.77		161.83	ON RAMP		R	S BAILEY ST	ST		Y																					
161.83		161.89								4	4	10A	44P	4P	60S	JE	10P	44P	9P	23	111	5	02	1140	U5	60		R	P	
161.87		161.93								4	4	10A	48P	4P	60S	JE	10P	48P	9P	23	119	5	02	1140	U5	60		R	P	
161.89		161.95	MISC FEATR		L	GORE (R116215)																								
161.99		162.05	MP MARKER		R	162																								
162.19		162.25	BEG BRIDGE	I		VIADUCT	ST			4	4	10A	48P	4P	60S	JE	$$W	60P	$$W	23	131	5	02	1140	U5	60		R	P	
						BRDG NUM 005/535E																								
162.24		162.30	OFF RAMP		L	CORSON AVE	ST		Y	4	4	$$W	59P	$$W	60O	$$	W	60P	W	23	142	5	02	1140	U5	60		R	P	
			BEG BRIDGE	D		VIADUCT	ST																							
						BRDG NUM 005/535W																								
162.35		162.41	TRAF RCDR	B		S202 0																								
162.36		162.42	END BRIDGE	I		VIADUCT				4	4	W	59P	W	60O		6P	48P	9P	23	130	5	02	1140	U5	60		R	P	
162.37		162.43	END BRIDGE	D		VIADUCT				4	4	10A	44P	4P	30S	JE	6P	48P	9P	23	115	5	02	1140	U5	60		R	P	
			CHG SU LN		LC	HIGH OCCUPANCY VEHICL12P																								
162.53		162.59	ON RAMP		L	COLUMBIAN WAY	ST		Y																					
162.57		162.63	OFF RAMP		R	SPOKANE ST-COLUMBIAN WAY	ST		Y	4	3	10A	44P	4P	30S	JE	6P	36P	9P	24	104	5	02	1140	U5	60		R	P	
162.69		162.75	MISC FEATR		L	GORE (S116253)																								
162.73		162.79	MISC FEATR		R	GORE (P116257)																								
162.79		162.85	ON RAMP		L	SPOKANE ST	ST		Y	3	3	10A	33P	4P	30S	JE	6P	36P	9P	24	93	5	02	1140	U5	60		R	P	
162.82		162.88	BEG BRIDGE	I		VIADUCT	ST			3	3	$$W	59P	$$W	30O	$$	$$W	48P	$$W	24	131	5	02	1140	U5	60		R	P	
						BRDG NUM 005/536E																								
			BEG BRIDGE	D		VIADUCT	ST																							
						BRDG NUM 005/536W																								
162.85		162.91	MISC FEATR		L	GORE (S116279)																								
162.86		162.92	UXING	B		N-W RAMP	ST																							

SR 005 MAINLINE INTERSTATE - ISSH COUNTY KING DOT DISTRICT 1

SRMP	B	ARM	FEATURE	D	LR	DESCRIPTION	BRIDGE/UXING/XROAD OW	TC	L	NBR LNS D	I	DECREAS/DIV LFT SHD W/S	RDY W/S	RHT SHD W/S	MEDIAN WD/S	BR	INCRES/UNDI LFT SHD W/S	RDY W/S	RHT SHD W/S	SPC USE LNS WID	TOT RDY WID	MTCE A	SE	CITY NBR	ST FC	LEGAL SPEED D	IB	T R	P K	S T
162.86		162.92				BRDG NUM 005/536N-W				3	3	W 59P		W 30O			W 48P		W 24	131	5	02	1140	U5		60	R	P	
162.96		163.02	END BRIDGE	I		VIADUCT				3	3	4P 33P		4P 30O		JE	2P 36P		9P 24	93	5	02	1140	U5		60	R	P	
			END BRIDGE	D		VIADUCT																								
162.97		163.03	UXING		B	SPOKANE ST EB LANE	ST																							
						BRDG NUM 005/537S																								
162.98		163.04	UXING		B	E-N RAMP	ST																							
						BRDG NUM 005/537E-N																								
162.99		163.05	UXING		B	W-S RAMP	ST																							
						BRDG NUM 005/537W-S																								
			MP MARKER		R	163																								
163.02		163.08	UXING		B	SPOKANE ST WB RAMP	ST																							
						BRDG NUM 005/537S																								
163.04		163.10	BEG BRIDGE	I		VIADUCT	ST			3	3	4P 33P		4P 30O		JE	$$W 48P		$$W 24	105	5	02	1140	U5		60	R	P	
						BRDG NUM 005/538E																								
163.05		163.11	UXING		B	S-E RAMP	ST																							
						BRDG NUM 005/538S-E																								
163.06		163.12	BEG BRIDGE	D		VIADUCT	ST			3	3	$$W 37P		$$W 30O		$$	W 48P		W 24	109	5	02	1140	U5		60	R	P	
						BRDG NUM 005/539W																								
163.20		163.26	END BRIDGE	I		VIADUCT				3	3	W 37P		W 30O			3P 36P		10A 24	97	5	02	1140	U5		60	R	P	
163.23		163.29	MISC FEATR		R	GORE (Q116336)																								
163.24		163.30	BEG BRIDGE	I		VIADUCT	ST			3	3	W 37P		W 30O			$$W 36P		$$W 24	97	5	02	1140	U5		60	R	P	
						BRDG NUM 005/539E																								
163.29		163.35	MISC FEATR		L	GORE (R116333)																								
163.33		163.39	BEG SU LN		L	AUXILIARY	12P			3	3	W 37P		W 30O			W 36P		W 36	109	5	02	1140	U5		60	R	P	
			OFF RAMP		L	SPOKANE ST-COLUMBIAN WAY ST			Y																					
163.36		163.42	BEG SU LN		R	AUXILIARY	12P			3	3	W 37P		W 30O			W 36P		W 48	121	5	02	1140	U5		60	R	P	
			ON RAMP		R	SPOKANE ST	ST		Y																					
163.44		163.50	MISC FEATR		L	GORE (R116348)																								
163.48		163.54	OFF RAMP		L	6TH AVE-FOREST ST	ST		Y																					
163.96		164.02	END SU LN		R	AUXILIARY	12P			2	3	W 25P		W 30O			W 36P		W 24	85	5	02	1140	U5		60	R	P	
			END SU LN		L	AUXILIARY	12P																							
			UXING		B	HOLGATE ST	ST																							
						BRDG NUM 005/539.5																								
			ON RAMP		L	SBCD LANE	ST		Y																					
			OFF RAMP		R	NBCD LANE	ST		Y																					
164.01		164.07	MP MARKER		R	164																								
164.04		164.10								2	3	W 37P		W 30O			W 36P		W 24	97	5	02	1140	U5		60	R	P	
164.10		164.16	MISC FEATR		R	GORE (CI16396)																								
164.18		164.24	MISC FEATR		L	GORE (CD16563)																								
164.22		164.28	OFF RAMP		R	SR 90 WB*SR 519	ST		Y																					
164.27		164.33	MISC FEATR		R	GORE (P116422)																								
164.33		164.39	END BRIDGE	D		VIADUCT				2	3	10P 22P		$ 30P		JE	$ 36P		W 24	82	5	02	1140	U5		60	R	P	
164.37		164.43	END BRIDGE	I		VIADUCT				2	3	10P 22P		30P		JE	36P		8P 24	82	5	02	1140	U5		60	R	P	

SR 005 MAINLINE INTERSTATE - ISSH COUNTY KING DOT DISTRICT 1

SRMP	B	ARM	FEATURE	D	LR	DESCRIPTION	BRIDGE/UXING/XROAD OW	TC	L	NBR LNS D	I	DECREAS/DIV LFT SHD W/S	RDY W/S	RHT SHD W/S	MEDIAN WD/S	BR	INCRES/UNDI LFT SHD W/S	RDY W/S	RHT SHD W/S	SPC USE LNS WID	TOT RDY WID	MTCE A	SE	CITY NBR	ST FC	LEGAL SPEED D	IB	T R	P K	S T
164.41		164.47	UXING	B		N-W RAMP	ST			2	3	10P	22P		30P	JE		36P	8P	24	82	5	02	1140	U5	60		R	P	
						BRDG NUM 005/540N-W																								
164.48		164.54	UXING	B		W-S RAMP	ST																							
						BRDG NUM 090/010W-S																								
164.49		164.55	UXING	B		SR 90	ST																							
						BRDG NUM 090/010WB																								
164.50		164.56	UXING	B		E-N RAMP	ST			2	3	10P	22P		22P	JE		36P	8P	24	82	5	02	1140	U5	60		R	P	
						BRDG NUM 090/010E-N																								
164.52		164.58	UXING	B		SR 90 HOV	ST																							
						BRDG NUM 090/005HOV																								
164.57		164.63	UXING	B		S-E RAMP	ST																							
						BRDG NUM 005/542S-E																								
164.62		164.68	BEG BRIDGE	I		DEARBORN ST	ST			2	3	$$W	44P	W	22O	$$	W	55P	$$W	24	123	5	02	1140	U5	60		R	P	
						BRDG NUM 005/542E																								
			BEG BRIDGE	D		DEARBORN ST	ST																							
						BRDG NUM 005/542W																								
164.66		164.72	END BRIDGE	I		DEARBORN ST				2	3	10P	22P	$	22P	JE	$	36P	8P	24	82	5	02	1140	U5	60		R	P	
			END BRIDGE	D		DEARBORN ST																								
164.80		164.86	BEG BRIDGE	I		S KING ST	ST			2	3	$$W	55P	W	22O	$$	W	55P	$$W	24	134	5	02	1140	U5	60		R	P	
						BRDG NUM 005/543E																								
			BEG BRIDGE	D		S KING ST	ST																							
						BRDG NUM 005/543W																								
164.93		164.99	END BRIDGE	I		S KING ST				2	3	10P	22P	$	20P	JE	$	36P	6P	24	82	5	02	1140	U5	60		R	P	
			END BRIDGE	D		S KING ST																								
164.95		165.01	MP MARKER		B	165																								
165.10		165.16	UXING	B		YESLER WAY	ST																							
						BRDG NUM 005/544																								
165.28		165.34	BEG BRIDGE	D		VIADUCT	ST			2	3	$$W	48P	W	20O	$$		36P	6P	24	108	5	02	1140	U5	60		R	P	
						BRDG NUM 005/545W																								
165.29		165.35	END SU LN		RC	HIGH OCCUPANCY VEHICL12P				2	3	W	48P	W	22O			36P	$$C	12	96	5	02	1140	U5	60		R	P	
			EXIT TO		RC	NB EXPRESS LANES	ST	Y																						
			ENT FROM		LC	SB EXPRESS LANES	ST	Y																						
165.30		165.36	OFF RAMP		RC	SENECA ST	ST	Y																						
165.32		165.38	BEG BRIDGE	I		VIADUCT	ST			2	3	W	48P	W	22O		C	48P	C	12	108	5	02	1140	U5	60		R	P	
						BRDG NUM 005/545E																								
165.44		165.50	END BRIDGE	D		VIADUCT				2	3	6A	22P	6P	22O		C	48P	C	12	82	5	02	1140	U5	60		R	P	
165.46		165.52								2	2	6A	22P	6P	22O		C	36P	C	12	70	5	02	1140	U5	60		R	P	
165.49		165.55	MISC FEATR		RC	GORE (P116530)																								
165.53		165.59								3	2	6A	36P	2P	22O		C	36P	C	12	84	5	02	1140	U5	60		R	P	
165.57		165.63	UXING	B		MADISON ST	ST																							
						BRDG NUM 005/546																								
165.63		165.69	UXING	B		SPRING ST	ST			3	3	6A	36P	2P	22O		C	48P	C	12	96	5	02	1140	U5	60		R	P	
						BRDG NUM 005/547																								

SR 005 MAINLINE INTERSTATE - ISSH COUNTY KING DOT DISTRICT 1

SRMP	B	ARM	FEATURE	D	LR	DESCRIPTION	BRIDGE/UXING/XROAD OW	TC	L	NBR LNS D	I	DECREAS/DIV LFT SHD W/S	RDY W/S	RHT SHD W/S	MEDIAN WD/S	BR	INCRES/UNDI LFT SHD W/S	RDY W/S	RHT SHD W/S	SPC USE LNS WID	TOT RDY WID	MTCE A	SE	CITY NBR	ST FC	LEGAL SPEED D	IB	T R	P K	S T
165.63		165.69	OFF RAMP		L	SBCD LANE	ST		Y	3	3	6A	36P	2P	22O		C	48P	C	12	96	5	02	1140	U5	60	R	P	
			ON RAMP		R	NBCD LANE	ST		Y																				
165.67		165.73	UXING	D		N-W RAMP	ST			3	4	10A	36P	2P	22O		C	64P	C	12	112	5	02	1140	U5	60	R	P	
						BRDG NUM 005/545N-W																							
			ON RAMP		R	CHERRY ST	ST		Y																				
			MISC FEATR		L	GORE (R116586)																							
165.68		165.74	UXING	B		S PARK PLAZA	ST																						
						BRDG NUM 005/548PS																							
165.69		165.75	UXING	B		SENECA ST	ST																						
						BRDG NUM 005/548																							
165.71		165.77	MISC FEATR		L	GORE (R116586)																							
165.73		165.79	UXING	B		N PARK PLAZA	ST																						
						BRDG NUM 005/548PN																							
165.75		165.81	UXING	D		CONVENTION CENTER	ST																						
						BRDG NUM 005/549CNC																							
			UXING	B		UNIVERSITY ST	ST																						
						BRDG NUM 005/549E-N																							
165.81		165.87	UXING	B		8TH AVE	ST																						
						BRDG NUM 005/549																							
165.83		165.89								4	4	10A	48P	2P	22O		C	64P	C	12	124	5	02	1140	U5	60	R	P	
165.86		165.92	OFF RAMP		L	COLUMBIA-JAMES ST	ST		Y																				
			MISC FEATR		RC	GORE (Q116606)																							
			MISC FEATR		L	GORE (R116591)																							
165.91		165.97	BEG SU LN		L	AUXILIARY 12P				4	4	10A	48P	2P	22O		C	64P	C	24	136	5	02	1140	U5	60	R	P	
			OFF RAMP		L	UNION ST-7TH AV	ST		Y																				
165.97		166.03	UXING	B		PIKE ST	ST																						
						BRDG NUM 005/550																							
165.98		166.04	MP MARKER		R	166																							
			OFF RAMP		R	OLIVE WAY	ST		Y																				
166.05		166.11	MISC FEATR		R	GORE (P116598)																							
166.06		166.12	UXING	B		BOREN AVE	ST																						
						BRDG NUM 005/551																							
			ON RAMP		RC	UNIVERSITY ST	ST		Y																				
166.08		166.14	UXING	B		PINE ST	ST																						
						BRDG NUM 005/551																							
166.15		166.21	END SU LN		L	AUXILIARY 12P				4	4	10A	48P	2P	22O		C	64P	C	12	124	5	02	1140	U5	60	R	P	
			ON RAMP		L	HOWELL ST	ST		Y																				
166.20		166.26	UXING	B		OLIVE WAY	ST																						
						BRDG NUM 005/552																							
166.21		166.27	END BRIDGE I			VIADUCT				4	4	10A	48P	2P	10S	GR	6A	45P	12A	12	105	5	02	1140	U5	60	R	P	
			MISC FEATR		L	GORE (S116615)																							
166.28		166.34								4	4	10A	48P	6A	10S	GR	6A	45P	12A	12	105	5	02	1140	U5	60	R	P	
166.35		166.41								4	4	$$C	60P	$$C	10S	GR	6A	45P	12A	12	117	5	02	1140	U5	60	R	P	
166.36		166.42	UXING	B		E DENNY WAY	ST																						

SR 005 MAINLINE INTERSTATE - ISSH COUNTY KING DOT DISTRICT 1

SRMP	B	ARM	FEATURE	D	LR	DESCRIPTION	BRIDGE/UXING/XROAD OW	TC	L	NBR LNS D	I	DECREAS/DIV LFT SHD W/S	RDY W/S	RHT SHD W/S	MEDIAN WD/S	BR	INCRES/UNDI LFT SHD W/S	RDY W/S	RHT SHD W/S	SPC USE LNS WID	TOT RDY WID	MTCE A	SE	CITY NBR	ST FC	LEGAL SPEED D	IB	T R	P K	S T
166.36		166.42				BRDG NUM 005/553				4	4	C	60P	C	10S	GR	6A	45P	12A	12	117	5	02	1140	U5	60	R	P		
			BEG BRIDGE	D		VIADUCT	ST																							
						BRDG NUM 005/566W																								
166.39		166.45	MISC FEATR		R	GORE (Q116662)																								
166.40		166.46	END SU LN		LC	HIGH OCCUPANCY VEHICL12P				4	4	C	60P	C	10S	GR	6A	45P	12A	$$$	105	5	02	1140	U5	60	R	P		
			ON RAMP		LC	MERCER ST	ST		Y																					
166.42		166.48	OFF RAMP		RC	MERCER ST	ST		Y																					
166.44		166.50								4	4	C	60P	C	10S	GR	6A	48P	12A		108	5	02	1140	U5	60	R	P		
166.48		166.54	MISC FEATR		RC	GORE (P116642)																								
166.58		166.64	MISC FEATR		LC	GORE (S116640)																								
166.61		166.67	MISC FEATR		L	GORE (R116666)																								
166.62		166.68	ON RAMP		R	OLIVE WAY	ST		Y																					
166.66		166.72	OFF RAMP		L	STEWART ST*DENNY WAY	ST		Y																					
166.91		166.97	BEG BRIDGE	I		LAKEVIEW BLVD	ST			4	4	C	60P	C	10O	$$	$$C	54P	12A		114	5	02	1140	U5	60	R	P		
						BRDG NUM 005/562E																								
166.98		167.04	END BRIDGE	I		LAKEVIEW BLVD				4	4	C	60P	C	10S	GR	6A	48P	12A		108	5	02	1140	U5	60	R	P		
167.02		167.08	MP MARKER		R	167																								
167.04		167.10	UXING	B		LAKEVIEW BLVD	ST																							
						BRDG NUM 005/564																								
167.07		167.13	MISC FEATR		RC	GORE (Q116735)																								
167.12		167.18	MISC FEATR		L	GORE (R116716)																								
167.16		167.22	BEG SU LN		L	AUXILIARY 12P				4	4	C	60P	C	10S	GR	6A	48P	12A	12	120	5	02	1140	U5	60	R	P		
			OFF RAMP		L	MERCER ST	ST		Y																					
167.35		167.41	BEG BRIDGE	I		VIADUCT	ST			4	4	C	60P	C	10O	$$	$$C	60P	$$C	12	132	5	02	1140	U5	60	R	P		
						BRDG NUM 005/566E																								
			ON RAMP		RC	MERCER ST	ST		Y																					
167.37		167.43	OFF RAMP		R	ROANOKE ST*LAKEVIEW BLVD	ST		Y																					
167.39		167.45	ON RAMP		L	BOYLSTON AVE E	ST		Y																					
167.43		167.49	MISC FEATR		R	GORE (P116737)																								
167.51		167.57	END SU LN		L	AUXILIARY 12P				5	4	C	64P	C	10O		C	60P	C	$$$	124	5	02	1140	U5	60	R	P		
167.55		167.61	MISC FEATR		L	GORE (S116739)																								
167.67		167.73	END BRIDGE	I		VIADUCT				5	4	C	64P	C	10O		6A	48P	12A		112	5	02	1140	U5	60	R	P		
167.72		167.78	END BRIDGE	D		VIADUCT				4	4	8A	48P	6A	10O	JE	6A	48P	12A		96	5	02	1140	U5	60	R	P		
			ON RAMP		LC	SR 520	ST		Y																					
167.80		167.86	OFF RAMP		R	SR 520	ST		Y	4	3	8A	48P	6A	10O	JE	8A	36P	10A		84	5	02	1140	U5	60	R	P		
167.93		167.99	MISC FEATR		LC	GORE (S116772)																								
			MISC FEATR		R	GORE (P116780)																								
168.01		168.07	MP MARKER		R	168																								
168.06		168.12	UXING	I		SR 520 WB	ST																							
						BRDG NUM 520/001W-S																								
168.12		168.18	UXING	B		E ROANOKE ST	ST																							
						BRDG NUM 005/569																								
			MISC FEATR		R	GORE (Q116818)																								

SR 005 MAINLINE INTERSTATE - ISSH COUNTY KING DOT DISTRICT 1

SRMP	B	ARM	FEATURE	DIRECTION TO INVENTORY / LEFT/RIGHT INDICATOR	DESCRIPTION	BRIDGE/UXING/XROAD OW	TC	L	NBR LNS D	I	WIDTH AND SURFACE INFORMATION: DECREAS/DIV LFT SHD W/S	RDY W/S	RHT SHD W/S	MEDIAN-WD/S	BR	INCRES/UNDI LFT SHD W/S	RDY W/S	RHT SHD W/S	SPC USE LNS	WID	TOT RDY WID	MTCE A	SE	CLASSIFICATIONS: CITY NBR	ST FC	LEGAL SPEED D	IB	T R	P K	S T
168.18		168.24	ON RAMP	R	SR 520	ST		Y	4	4	8A	48P	6A	10O	JE	8A	48P	12A			96	5	02	1140	U5	60	R	P	
168.22		168.28	MISC FEATR	LC	GORE (R116831)																									
168.29		168.35	MISC FEATR	L	GORE (R116834)																									
168.31		168.37	TRAF RCDR	I	R49R 0																									
			OFF RAMP	LC	SR 520	ST		Y																						
168.34		168.40	OFF RAMP	L	ROANOKE ST	ST		Y	4	4	$$C	58P	$$C	10O	$$	$$C	58P	$$C			116	5	02	1140	U5	60	R	P	
			BEG BRIDGE	B	LAKE WA SHIP CANAL	ST																								
					BRDG NUM 005/570																									
168.39		168.45	MISC FEATR	R	GORE (Q116856)																									
168.56		168.62	ON RAMP	R	ROANOKE ST*HARVARD ST	ST		Y	4	4	C	58P	C	10O		C	56P	C			114	5	02	1140	U5	60	R	P	
168.84		168.90	TRAF RCDR	B	R046 0																									
168.96		169.02	MP MARKER	R	169																									
168.98		169.04	ON RAMP	L	NE 45TH ST	ST		Y																						
169.01		169.07	OFF RAMP	R	NE 45TH ST*50TH ST	ST		Y																						
169.15		169.21	MISC FEATR	L	GORE (S116898)																									
169.16		169.22							4	4	10A	48P	C	10O		C	64P	C			112	5	02	1140	U5	60	R	P	
169.17		169.23	MISC FEATR	R	GORE (P116901)																									
169.18		169.24	END BRIDGE	B	LAKE WA SHIP CANAL				4	4	10A	48P	$	20P	JE	$	60P	W			108	5	02	1140	U5	60	R	P	
169.27		169.33	ON RAMP	L	NE 50TH ST	ST		Y																						
169.31		169.37							4	4	10A	48P		20P	JE		48P	6A			96	5	02	1140	U5	60	R	P	
169.33		169.39							4	4	10A	48P		20A	JE		48P	6A			96	5	02	1140	U5	60	R	P	
169.38		169.44	UXING	B	NE 45TH ST	ST																								
					BRDG NUM 005/572																									
169.40		169.46	MISC FEATR	L	GORE (S116927)																									
169.41		169.47							4	4	10A	48P		20A	JE		48P	10A			96	5	02	1140	U5	60	R	P	
169.54		169.60	MISC FEATR	R	GORE (Q116971)																									
169.63		169.69	UXING	B	NE 50TH ST	ST																								
					BRDG NUM 005/574																									
			ON RAMP	LC	RAVENNA BLVD	ST		Y																						
169.71		169.77	ON RAMP	R	NE 45TH ST	ST		Y																						
169.80		169.86	MISC FEATR	R	GORE (Q116986)																									
169.86		169.92	BEG SU LN	R	AUXILIARY 12A				4	4	10A	48P		20A	JE		48P	10A	12		108	5	02	1140	U5	60	R	P	
			ON RAMP	R	NE 50TH ST	ST		Y																						
169.90		169.96	MISC FEATR	LC	GORE (S116963)																									
169.92		169.98	MISC FEATR	L	GORE (R117004)																									
170.00		170.06	MP MARKER	R	170																									
170.02		170.08	END SU LN	R	AUXILIARY 12A				4	4	10A	48P		20A	JE		48P	10A	$$$		96	5	02	1140	U5	60	R	P	
			OFF RAMP	R	RAVENNA BLVD*NE 65TH ST	ST		Y																						
170.04		170.10	OFF RAMP	L	NE 45TH ST*NE 50TH ST	ST		Y																						
170.06		170.12	MISC FEATR	R	GORE (P117002)																									
170.25		170.31	BEG BRIDGE	I	RAVENNA BLVD	ST			4	4	$$W	60P	W	20O	$$	W	60P	$$W			120	5	02	1140	U5	60	R	P	
					BRDG NUM 005/578E																									
			BEG BRIDGE	D	RAVENNA BLVD	ST																								

SR 005 MAINLINE INTERSTATE - ISSH COUNTY KING DOT DISTRICT 1

SRMP	B	ARM	FEATURE	D	LR	DESCRIPTION	BRIDGE/UXING/XROAD OW	TC	L	NBR LNS D	I	DECREAS/DIV LFT SHD W/S	RDY W/S	RHT SHD W/S	MEDIAN WD/S	BR	INCRES/UNDI LFT SHD W/S	RDY W/S	RHT SHD W/S	SPC USE LNS WID	TOT RDY WID	MTCE A	SE	CITY NBR	ST FC	LEGAL SPEED D	IB	T R	P K	S T
170.25		170.31				BRDG NUM 005/578W				4	4	W	60P	W	20O		W	60P	W		120	5	02	1140	U5		60	R	P	
170.50		170.56	END BRIDGE	I		RAVENNA BLVD				3	4	10A	36P	$	20P	JE	$	48P	10A		84	5	02	1140	U5		60	R	P	
			END BRIDGE	D		RAVENNA BLVD																								
			ON RAMP		L	SR 522	ST		Y																					
170.54		170.60	OFF RAMP		R	SR 522	ST		Y	3	3	10A	36P		20A	JE		36P	12A		72	5	02	1140	U5		60	R	P	
170.59		170.65	MISC FEATR		R	GORE (P117054)																								
170.64		170.70	UXING	B		NE 70TH ST	ST																							
						BRDG NUM 005/580																								
170.76		170.82	UXING	I		W-S RAMP	ST																							
						BRDG NUM 005/580RNE																								
170.81		170.87	UXING	B		SR 522 WB	ST																							
						BRDG NUM 522/014W-S																								
170.83		170.89	BEG SU LN		R	AUXILIARY		12A		3	3	10A	36P		20A	JE		36P	8A	12	84	5	02	1140	U5		60	R	P	
			ON RAMP		R	NE 70TH ST	ST		Y																					
170.86		170.92	MISC FEATR		L	GORE (R117091)																								
170.91		170.97	BEG SU LN		L	AUXILIARY		12A		3	3	10A	36P		20A	JE		36P	8A	24	96	5	02	1140	U5		60	R	P	
			OFF RAMP		L	SR 522	ST		Y																					
171.00		171.06	MP MARKER		R	171																								
171.01		171.07	UXING	B		5TH AVE NE	ST																							
						BRDG NUM 005/582																								
171.17		171.23	END SU LN		R	AUXILIARY		12A		3	3	10A	36P		20A	JE		36P	10A	12	84	5	02	1140	U5		60	R	P	
			OFF RAMP		R	N 85TH ST*AURORA N	ST		Y																					
171.20		171.26	MISC FEATR		R	GORE (P117117)																								
171.22		171.28	UXING	B		NE 80TH ST	ST																							
						BRDG NUM 005/583																								
171.26		171.32	END SU LN		L	AUXILIARY		12A		3	3	10A	36P		20A	JE		36P	10A	$$$	72	5	02	1140	U5		60	R	P	
			ON RAMP		L	N 85TH ST	ST		Y																					
171.27		171.33								3	3	10A	36P		20A	GR		36P	10A		72	5	02	1140	U5		60	R	P	
171.30		171.36	MISC FEATR		L	GORE (S117126)																								
171.50		171.56	UXING	B		N 85TH ST	ST																							
						BRDG NUM 005/584N-W																								
171.62		171.68	MISC FEATR		R	GORE (Q117168)																								
171.68		171.74	BEG SU LN		R	AUXILIARY		12A		3	3	10A	36P		20A	GR		36P	10A	12	84	5	02	1140	U5		60	R	P	
			ON RAMP		R	N 85TH ST	ST		Y																					
171.71		171.77	MISC FEATR		L	GORE (R117176)																								
171.76		171.82	BEG SU LN		L	AUXILIARY		12A		3	3	10A	36P		20A	GR		36P	10A	24	96	5	02	1140	U5		60	R	P	
			OFF RAMP		L	80TH-85TH ST	ST		Y																					
171.89		171.95	UXING	B		N 92ND ST	ST			3	3	10A	36P		20S	GR		36P	10A	24	96	5	02	1140	U5		60	R	P	
						BRDG NUM 005/585																								
171.90		171.96								3	3	10A	36P		20S	DE	10A	36P	10A	24	96	5	02	1140	U5		60	R	P	
171.99		172.05	MP MARKER		R	172																								
172.32		172.38	BEG BRIDGE	I		N 103RD EXP RAMP	ST			3	3	10A	36P		20S	DE	$$C	66P	$$C	24	126	5	02	1140	U5		60	R	P	
						BRDG NUM 005/587E																								

SR 005 MAINLINE INTERSTATE - ISSH COUNTY KING DOT DISTRICT 1

SRMP	B	ARM	FEATURE	D	LR	DESCRIPTION	BRIDGE/UXING/XROAD OW	TC	L	NBR LNS D	I	DECREAS/DIV LFT SHD W/S	RDY W/S	RHT SHD W/S	MEDIAN WD/S	BR	INCRES/UNDI LFT SHD W/S	RDY W/S	RHT SHD W/S	SPC USE LNS WID	TOT RDY WID	MTCE A	SE	CITY NBR	ST FC	LEGAL SPEED D	IB	T R	P K	S T
172.35		172.41	END BRIDGE	I		N 103RD EXP RAMP				3	3	10A	36P		30S	DE	10A	36P	10A	24	96	5	02	1140	U5	60	R	P	
			END SU LN		R	AUXILIARY	12A																							
			OFF RAMP		R	1ST AVE NE		ST	Y																					
172.43		172.49								3	3	10A	36P		30A	JE	10A	36P	12A	12	84	5	02	1140	U5	60	R	P	
172.44		172.50	END SU LN		L	AUXILIARY	12A			3	3	10A	36P		30A	JE	10A	36P	12A	$$$	72	5	02	1140	U5	60	R	P	
			ON RAMP		L	SBCD LANE		ST	Y																					
172.49		172.55	BEG SU LN		RC	HIGH OCCUPANCY VEHICL	12P			3	4	10A	36P		30A	JE	$$$	48P	12A	12	96	5	02	1140	U5	60	R	P	
			ENT FROM		RC	NB EXPRESS LANES		ST	Y																					
			MISC FEATR		R	GORE (P117235)																								
172.52		172.58	BEG SU LN		LC	HIGH OCCUPANCY VEHICL	12P			4	4	10A	48P		30A	JE		48P	12A	24	120	5	02	1140	U5	60	R	P	
			EXIT TO		LC	SB EXPRESS LANES		ST	Y																					
172.60		172.66	MISC FEATR		L	GORE (CD17308)																								
172.76		172.82	CHG SU LN		RC	HIGH OCCUPANCY VEHICL	12A			4	4	$$W	60A	W	16O	$$	W	60A	$$W	24	144	5	02	1140	U5	60	R	P	
			CHG SU LN		LC	HIGH OCCUPANCY VEHICL	12A																							
			BEG BRIDGE	I		NE NORTHGATE WAY		ST																						
						BRDG NUM 005/588E																								
			BEG BRIDGE	D		NE NORTHGATE WAY		ST																						
						BRDG NUM 005/588W																								
172.79		172.85	END BRIDGE	I		NE NORTHGATE WAY				4	4	10A	48P	$	30A	JE	$	48P	12A	24	120	5	02	1140	U5	60	R	P	
			END BRIDGE	D		NE NORTHGATE WAY																								
			CHG SU LN		RC	HIGH OCCUPANCY VEHICL	12P																							
			CHG SU LN		LC	HIGH OCCUPANCY VEHICL	12P																							
172.85		172.91	MISC FEATR		R	GORE (Q117310/Q517310)																								
172.96		173.02								4	4	10A	48P		7A	JE		48P	12A	24	120	5	02	1140	U5	60	R	P	
172.99		173.05	MISC FEATR		L	GORE (CD17308)																								
173.00		173.06	MP MARKER		R	173				4	4	10A	48P		7A	JE		48P	10A	24	120	5	02	1140	U5	60	R	P	
173.08		173.14	OFF RAMP		L	SBCD LANE		ST	Y																					
173.10		173.16	BEG SU LN		R	AUXILIARY	12P			4	4	10A	48P		7A	JE		48P	10A	36	132	5	02	1140	U5	60	R	P	
			ON RAMP		R	NE NORTHGATE WAY		ST	Y																					
173.15		173.21	UXING	B		NE 117TH ST		ST																						
						BRDG NUM 005/589																								
173.51		173.57	END SU LN		R	AUXILIARY	12P			4	4	10A	48P		7A	JE		48P	10A	24	120	5	02	1140	U5	60	R	P	
			OFF RAMP		R	NE 5TH AVE*ROOSEVELT WAY		ST	Y																					
			ON RAMP		L	NE 130TH ST		ST	Y																					
173.66		173.72	MISC FEATR		R	GORE (P117351)																								
173.67		173.73	MISC FEATR		L	GORE (S117351)																								
173.83		173.89	UXING	B		NE 130TH ST		ST																						
						BRDG NUM 005/590																								
173.99		174.05	MP MARKER		R	174																								
174.14		174.20	ON RAMP		L	SR 523-NE 145TH ST		ST	Y	3	4	10P	36P		7A	JE		48P	12A	24	108	5	02	1140	U5	60	R	P	
174.22		174.28	ON RAMP		L	FLYER STOP		ST	Y																					
174.27		174.33	OFF RAMP		R	SR 523-NE 145TH ST		ST	Y	3	4	10P	36P		7A	JE		48P	10A	24	108	5	02	1140	U5	60	R	P	
174.33		174.39	MISC FEATR		R	GORE (P117427)																								

SR 005 MAINLINE INTERSTATE - ISSH COUNTY KING DOT DISTRICT 1

SRMP	B	ARM	FEATURE	D	LR	DESCRIPTION	BRIDGE/UXING/XROAD OW	TC	L	NBR LNS D	I	DECREAS/DIV LFT SHD W/S	RDY W/S	RHT SHD W/S	MEDIAN WD/S	BR	INCRES/UNDI LFT SHD W/S	RDY W/S	RHT SHD W/S	SPC USE LNS WID	TOT RDY WID	MTCE A	SE	CITY NBR	ST FC	LEGAL SPEED D	IB	T R	P K	S T
174.37		174.43								3	4	10P	36P		7A	JE		48P	10A	24	108	5	02	1140	U5		60	R	P	
174.39		174.45	MISC FEATR		L	GORE (R117471)																								
174.55		174.61	MISC FEATR		L	SGN ENT SEATTLE																								
174.58		174.64	LEAVE CITY			SEATTLE				3	4	10P	36P		7A	JE		48P	10A	24	108	5	02	1169	U5		60	R	P	
			ENTER CITY			SHORELINE																								
			UXING	B		SR 523-NE 145TH ST	ST																							
						BRDG NUM 523/005																								
174.61		174.67	MISC FEATR		R	SGN ENT SHORELINE																								
174.64		174.70	MISC FEATR		L	GORE (R117471)																								
174.65		174.71	MISC FEATR		R	GORE (P217427)																								
174.68		174.74								3	4	10P	36P		14A	JE		48P	10A	24	108	5	02	1169	U5		60	R	P	
174.71		174.77	OFF RAMP		L	FLYER STOP	ST		Y	3	4	10A	36P		14A	JE		48P	10A	24	108	5	02	1169	U5		60	R	P	
174.74		174.80	MISC FEATR		L	GORE (R117481)																								
174.81		174.87	OFF RAMP		L	SR 523-NE 145TH ST	ST		Y																					
174.87		174.93	ON RAMP		R	FLYER STOP	ST		Y																					
175.00		175.06	MP MARKER		R	175																								
			ON RAMP		R	SR 523-NE 145TH ST	ST		Y																					
175.11		175.17	CHG SU LN		LC	HIGH OCCUPANCY VEHICL12A				3	4	$$W	60A		14A	JE		60A	$$W	24	144	5	02	1169	U5		60	R	P	
			CHG SU LN		RC	HIGH OCCUPANCY VEHICL12A																								
			BEG BRIDGE	I		NE 155TH ST	ST																							
						BRDG NUM 005/593E																								
			BEG BRIDGE	D		NE 155TH ST	ST																							
						BRDG NUM 005/593W																								
175.14		175.20	END BRIDGE	I		NE 155TH ST				3	4	10A	36P		14A	JE		48P	10A	24	108	5	02	1169	U5		60	R	P	
			END BRIDGE	D		NE 155TH ST																								
			CHG SU LN		LC	HIGH OCCUPANCY VEHICL12P																								
			CHG SU LN		RC	HIGH OCCUPANCY VEHICL12P																								
			ON RAMP		L	METRO TRANSIT	ST		Y																					
175.28		175.34	OFF RAMP		R	METRO TRANSIT	ST		Y																					
175.44		175.50	MISC FEATR		L	GORE (S117514)																								
175.45		175.51	MISC FEATR		R	GORE (P117528)																								
175.52		175.58	BEG BRIDGE	B		METRO TRANSIT	ST			3	4	$$W	55P		17P	JE		66P	$$W	24	145	5	02	1169	U5		60	R	P	
						BRDG NUM 005/594																								
175.53		175.59	END BRIDGE	B		METRO TRANSIT				3	4	10A	36P		14A	JE		48P	10A	24	108	5	02	1169	U5		60	R	P	
175.58		175.64	MISC FEATR		L	GORE (R117574)																								
175.74		175.80	OFF RAMP		L	METRO TRANSIT	ST		Y																					
175.77		175.83								3	4	10A	36P		18A	JE		48P	10A	24	108	5	02	1169	U5		60	R	P	
175.79		175.85	OFF RAMP		R	NE 175TH ST*AURORA AVE	ST		Y	3	3	10A	36P		18A	JE		36P	10A	24	96	5	02	1169	U5		60	R	P	
175.83		175.89	ON RAMP		L	NE 175TH ST	ST		Y																					
176.00		176.06	MP MARKER		R	176																								
176.02		176.08	MISC FEATR		L	GORE (S117583)																								
176.04		176.10	MISC FEATR		R	GORE (P117579)																								
176.13		176.19	CHG SU LN		RC	HIGH OCCUPANCY VEHICL12A				3	3	$$W	52A	W	16O	$$		52A	$$W	24	128	5	02	1169	U5		60	R	P	

SR 005 MAINLINE INTERSTATE - ISSH COUNTY KING DOT DISTRICT 1

SRMP	B	ARM	FEATURE	D	LR	DESCRIPTION	BRIDGE/UXING/XROAD OW	TC	L	NBR LNS D	I	DECREAS/DIV LFT SHD W/S	RDY W/S	RHT SHD W/S	MEDIAN WD/S	BR	INCRES/UNDI LFT SHD W/S	RDY W/S	RHT SHD W/S	SPC USE LNS WID	TOT RDY WID	MTCE A	SE	CITY NBR	ST FC	LEGAL SPEED D	IB	T R	P K	S T
176.13		176.19	CHG SU LN		LC	HIGH OCCUPANCY VEHICL12A				3	3	W	52A	W	16O			52A	W	24	128	5	02	1169	U5	60		R	P	
			BEG BRIDGE	I		NE 175TH ST	ST																							
						BRDG NUM 005/595E																								
			BEG BRIDGE	D		NE 175TH ST	ST																							
						BRDG NUM 005/595W																								
176.16		176.22	END BRIDGE	I		NE 175TH ST				3	3	10A	36P	6A	18A	JE		36P	10A	24	96	5	02	1169	U5	60		R	P	
			END BRIDGE	D		NE 175TH ST																								
			CHG SU LN		RC	HIGH OCCUPANCY VEHICL12P																								
			CHG SU LN		LC	HIGH OCCUPANCY VEHICL12P																								
176.28		176.34	MISC FEATR		R	GORE (Q117660)																								
176.31		176.37	MISC FEATR		L	GORE (R117639)																								
176.39		176.45	OFF RAMP		L	NE 175TH ST*AURORA AVE	ST		Y																					
176.60		176.66	ON RAMP		R	NE 175TH ST	ST		Y																					
176.70		176.76								3	3	10A	36P	6A	28S	JE	8A	36P	10A	24	96	5	02	1169	U5	60		R	P	
176.72		176.78	TRAF RCDR	B		P3 0																								
			UXING	B		NE 185TH ST	ST																							
						BRDG NUM 005/596																								
176.88		176.94	OFF RAMP		R	NBCD LANE	ST		Y																					
176.96		177.02								3	3	10A	36P	$$$	28P	JE	$$$	36P	10A	24	96	5	02	1169	U5	60		R	P	
177.00		177.06	MP MARKER		R	177																								
177.17		177.23	ON RAMP		L	SR 104*236TH ST SW	ST		Y																					
177.21		177.27	UXING	B		PED XING-NE 195TH ST	ST			3	3	10A	36P		38P	JE		36P	10A	24	96	5	02	1169	U5	60		R	P	
						BRDG NUM 005/598																								
177.52		177.58	MISC FEATR		R	GORE (CI17688)																								
177.64		177.70	MISC FEATR		L	GORE (S117717)																								
177.75		177.81	BEG BRIDGE	I		SR 104	ST			3	3	$$W	54P	W	16O	$$	W	56P	$$W	24	134	5	02	1169	U5	60		R	P	
						BRDG NUM 005/599E																								
			MISC FEATR		L	SGN ENT KING CO																								
			BEG BRIDGE	D		SR 104	ST																							
						BRDG NUM 005/599W																								
177.76		177.82	LEAVE CITY			SHORELINE				3	3	W	54P	W	16O		W	56P	W	24	134	5	02	$$$$	U5	60		R	$	
			END CTLSEC			CONTROL SECTION 1727																								
			LEAVE CO			KING																								

SR 005 MAINLINE INTERSTATE - ISSH COUNTY SNOHOMISH DOT DISTRICT 1

SRMP	B	ARM	FEATURE	D	LR	DESCRIPTION	BRIDGE/UXING/XROAD OW	TC	L	NBR LNS D	I	DECREAS/DIV LFT SHD W/S	RDY W/S	RHT SHD W/S	MEDIAN WD/S	BR	INCRES/UNDI LFT SHD W/S	RDY W/S	RHT SHD W/S	SPC USE LNS WID	TOT RDY WID	MTCE A	SE	CITY NBR	ST FC	LEGAL SPEED D	IB	T R	P K	S T
177.76		177.82	ENTER CO			SNOHOMISH				3	3	W	54P	W	16O		W	56P	W	24	134	5	02		U5	60	R		
			BEG CTLSEC			CONTROL SECTION 3120																								
177.78		177.84	END BRIDGE I			SR 104				3	3	10A	36A	$	18A	JE	$	36A	10A	24	96	5	02	0815	U5	60	R	P	
			END BRIDGE D			SR 104																								
			ENTER CITY			MOUNTLAKE TERRACE																								
			CHG SU LN		LC	HIGH OCCUPANCY VEHICL12A																								
			CHG SU LN		RC	HIGH OCCUPANCY VEHICL12A																								
177.92		177.98								3	3	10A	33A		18A	JE		36A	10A	24	93	5	02	0815	U5	60	R	P	
177.95		178.01	OFF RAMP		R	236TH ST SW	ST		Y																					
178.00		178.06	MP MARKER		R	178																								
178.09		178.15	MISC FEATR		R	GORE (P117795)																								
178.17		178.23								3	3	10A	33A	6A	46S	DE	7A	36A	10A	24	93	5	02	0815	U5	60	R	P	
178.24		178.30	MED XING		C	OFFICIAL																								
178.25		178.31								3	3	10A	33A	15A	60S	DE	7A	36A	10A	24	93	5	02	0815	U5	60	R	P	
178.27		178.33	UXING	B		236TH ST	ST																							
						BRDG NUM 005/602																								
178.29		178.35	MISC FEATR		R	GORE (CI17688)				3	3	10A	36A	15A	60S	DE	7A	36A	10A	24	96	5	02	0815	U5	60	R	P	
			MISC FEATR		L	GORE (R117843)																								
178.33		178.39								3	3	10A	36A	15A	60S	GR	7A	36A	10A	24	96	5	02	0815	U5	60	R	P	
178.37		178.43								3	3	10A	36A	15A	100S	GR	7A	36A	10A	24	96	5	02	0815	U5	60	R	P	
178.43		178.49	OFF RAMP		L	SR 104	ST		Y																					
178.61		178.67	ON RAMP		R	NBCD LANE	ST		Y																					
178.74		178.80	UXING	B		228TH ST	ST																							
						BRDG NUM 005/603																								
178.76		178.82								3	3	10A	36A	15A	100S	DE	7A	36A	10A	24	96	5	02	0815	U5	60	R	P	
178.83		178.89	ON RAMP		L	220TH ST SW	ST		Y																					
178.98		179.04	OFF RAMP		R	220TH ST SW	ST		Y																					
179.00		179.06	MP MARKER		R	179																								
179.10		179.16	MISC FEATR		L	GORE (S117883)																								
			MISC FEATR		R	GORE (P117898)																								
179.29		179.35	UXING	B		220TH ST	ST																							
						BRDG NUM 005/605																								
179.45		179.51	MISC FEATR		L	GORE (R117952)																								
179.49		179.55	MISC FEATR		R	GORE (Q117965)																								
179.52		179.58	OFF RAMP		L	220TH ST SW	ST		Y																					
179.88		179.94	TRAF RCDR	B		S189 0																								
			ON RAMP		R	220TH ST SW	ST		Y																					
179.89		179.95	MISC FEATR		L	SGN ENT MOUNT LK TERRACE				3	3	$$C	56A	$$C	100S	DE	7A	36A	10A	24	116	5	02	0815	U5	60	R	P	
			BEG BRIDGE D			212TH ST SW	ST																							
						BRDG NUM 005/607W																								
179.91		179.97	CHG SU LN		RC	HIGH OCCUPANCY VEHICL12P				3	3		C	56A	C	100O	$$	$$C	56P	$$C	24	136	5	02	0815	U5	60	R	P	
			BEG BRIDGE I			212TH ST SW	ST																							
						BRDG NUM 005/607E																								

SR 005 MAINLINE INTERSTATE - ISSH COUNTY SNOHOMISH DOT DISTRICT 1

SRMP	B	ARM	FEATURE	D	LR	DESCRIPTION	BRIDGE/UXING/XROAD OW	TC	L	NBR LNS D	I	DECREAS/DIV LFT SHD W/S	RDY W/S	RHT SHD W/S	MEDIAN WD/S	BR	INCRES/UNDI LFT SHD W/S	RDY W/S	RHT SHD W/S	SPC USE LNS WID	TOT RDY WID	MTCE A	SE	CITY NBR	ST FC	LEGAL SPEED D	IB	T R	P K	S T
179.93		179.99	LEAVE CITY			MOUNTLAKE TERRACE				3	3	C	56A	C	100O		C	56P	C	24	136	5	02	0715	U5	60		R	P	
			ENTER CITY			LYNNWOOD																								
179.94		180.00	END BRIDGE	D		212TH ST SW				3	3	10A	36A	12A	100S	GR	C	56P	C	24	116	5	02	0715	U5	60		R	P	
179.96		180.02	END BRIDGE	I		212TH ST SW				3	3	10A	36A	12A	100S	GR	7A	36A	10A	24	96	5	02	0715	U5	60		R	P	
			CHG SU LN		RC	HIGH OCCUPANCY VEHICL12A																								
180.01		180.07	MP MARKER		R	180																								
180.07		180.13	CHG SU LN		RC	HIGH OCCUPANCY VEHICL12P				3	3	10A	36A	12A	100S	DE	$$C	56P	$$C	24	116	5	02	0715	U5	60		R	P	
			BEG BRIDGE	I		52ND AVE W	ST																							
						BRDG NUM 005/608E																								
180.08		180.14	CHG SU LN		LC	HIGH OCCUPANCY VEHICL12P				3	3	$$C	52P	$$C	100O	$$	C	56P	C	24	132	5	02	0715	U5	60		R	P	
			BEG BRIDGE	D		52ND AVE W	ST																							
						BRDG NUM 005/608W																								
180.10		180.16	END BRIDGE	I		52ND AVE W				3	3	C	52P	C	100S	DE	7A	36A	10A	24	112	5	02	0715	U5	60		R	P	
			CHG SU LN		RC	HIGH OCCUPANCY VEHICL12A																								
180.11		180.17	END BRIDGE	D		52ND AVE W				3	3	10A	36A	12A	100S	DE	7A	36A	10A	24	96	5	02	0715	U5	60		R	P	
			CHG SU LN		LC	HIGH OCCUPANCY VEHICL12A																								
180.15		180.21	OFF RAMP		R	44TH AVE W	ST		Y																					
180.37		180.43	ON RAMP		L	SR 524 SPCEDRWY (SPUR)	ST		Y																					
180.45		180.51								3	3	10A	36A	12A	100S	GR	7A	36A	10A	24	96	5	02	0715	U5	60		R	P	
180.52		180.58	MISC FEATR		R	GORE (P118015)																								
180.58		180.64								3	3	10A	36A	10A	100S	GR	7A	36A	10A	24	96	5	02	0715	U5	60		R	P	
180.63		180.69	MISC FEATR		L	GORE (S118037)																								
180.64		180.70	MED XING		C	OFFICIAL																								
180.71		180.77	CHG SU LN		RC	HIGH OCCUPANCY VEHICL12P				3	3	$$C	56A	$$C	100O	$$	$$C	56P	$$C	24	136	5	02	0715	U5	60		R	P	
			BEG BRIDGE	I		SR 524 SPCEDRWY (SPUR)	ST																							
						BRDG NUM 005/609E																								
			BEG BRIDGE	D		SR 524 SPCEDRWY (SPUR)	ST																							
						BRDG NUM 005/609W																								
180.75		180.81	END BRIDGE	I		SR 524 SPCEDRWY (SPUR)				3	3	10A	36A	10A	100S	DE	7A	36A	10A	24	96	5	02	$$$$	U5	60		R	$	
			END BRIDGE	D		SR 524 SPCEDRWY (SPUR)																								
			LEAVE CITY			LYNNWOOD																								
			CHG SU LN		RC	HIGH OCCUPANCY VEHICL12A																								
180.77		180.83	ON RAMP		L	SR 524	ST		Y																					
181.00		181.06	MP MARKER		R	181																								
181.07		181.13	MISC FEATR		L	GORE (S118077)																								
181.16		181.22	OFF RAMP		R	POPLAR WAY	ST		Y																					
181.28		181.34	ENTER CITY			LYNNWOOD				3	3	10A	36A	10A	100S	DE	7A	36A	10A	24	96	5	02	0715	U5	60		R	P	
181.32		181.38	MISC FEATR		R	GORE (P118116)																								
181.53		181.59	UXING	B		SR 524	ST																							
						BRDG NUM 524/010																								
181.56		181.62	MISC FEATR		R	GORE (Q518163)																								
181.63		181.69	BEG SU LN		R	AUXILIARY		12A		3	3	10A	36A	10A	100S	DE	7A	36A	10A	36	108	5	02	0715	U5	60		R	P	
			ON RAMP		R	POPLAR WAY	ST		Y																					

SR 005 MAINLINE INTERSTATE - ISSH COUNTY SNOHOMISH DOT DISTRICT 1

SRMP	B	ARM	FEATURE	D	LR	DESCRIPTION	BRIDGE/XROAD OW	TC	L	NBR LNS D	I	DECREAS/DIV LFT SHD W/S	RDY W/S	RHT SHD W/S	MEDIAN WD/S	BR	INCRES/UNDI LFT SHD W/S	RDY W/S	RHT SHD W/S	SPC USE LNS WID	TOT RDY WID	MTCE A	SE	CITY NBR	ST FC	LEGAL SPEED D	IB	T R	P K	S T
181.63		181.69	MISC FEATR		L	GORE (R118180)				3	3	10A	36A	10A	100S	DE	7A	36A	10A	36	108	5	02	0715	U5	60		R	P	
181.69		181.75	MED XING		C	OFFICIAL																								
181.70		181.76	MISC FEATR		R	GORE (Q118200)																								
181.80		181.86	BEG SU LN		L	AUXILIARY	12A			3	3	10A	36A	10A	100S	DE	7A	36A	10A	48	120	5	02	0715	U5	60		R	P	
			OFF RAMP		L	SR 524	ST		Y																					
181.99		182.05	MP MARKER		R	182																								
182.00		182.06	ON RAMP		R	SR 524	ST		Y																					
182.13		182.19	UXING	B		28TH AVE W	ST																							
						BRDG NUM 005/611																								
182.15		182.21	END SU LN		R	AUXILIARY	12A			3	3	10A	36A	10A	100S	DE	7A	36A	10A	36	108	5	02	0715	U5	60		R	P	
			OFF RAMP		R	SR 405*SR 525	ST		Y																					
182.19		182.25	MISC FEATR		L	SGN ENT LYNNWOOD																								
182.21		182.27	LEAVE CITY			LYNNWOOD				3	3	10A	36A	10A	100S	DE	7A	36A	10A	36	108	5	02	$$$$	U5	60		R	$	
182.25		182.31	MISC FEATR		R	GORE (P118205)																								
182.30		182.36	END SU LN		L	AUXILIARY	12A			3	3	10A	36A	10A	100S	DE	7A	36A	10A	24	96	5	02		U5	60		R		
			ON RAMP		L	NB SR 405-SB SR 525	ST		Y																					
182.45		182.51	MISC FEATR		L	GORE (S518230/S118230)																								
182.57		182.63	CHG SU LN		RC	HIGH OCCUPANCY VEHICL12P				3	3	10A	36A	10A	100S	DE	$$C	56P	$$C	24	116	5	02		U5	60		R		
			BEG BRIDGE	I		RAMP	ST																							
						BRDG NUM 005/612E																								
182.61		182.67	UXING	B		11855C	ST																							
						BRDG NUM 405/112W																								
182.62		182.68	END BRIDGE	I		RAMP				3	3	$$W	56P	$$W	100S	DE	7A	36A	10A	24	116	5	02		U5	60		R		
			CHG SU LN		LC	HIGH OCCUPANCY VEHICL12P																								
			CHG SU LN		RC	HIGH OCCUPANCY VEHICL12A																								
			BEG BRIDGE	D		RAMP	ST																							
						BRDG NUM 005/612W																								
182.63		182.69	UXING	B		SR 405 NB	ST			3	3		W	56P	W	100S	GR	7A	36A	10A	24	116	5	02		U5	60		R		
						BRDG NUM 405/112E																								
182.67		182.73	END BRIDGE	D		RAMP				3	3	10A	36A	10A	100S	GR	7A	36A	10A	24	96	5	02		U5	60		R		
			CHG SU LN		LC	HIGH OCCUPANCY VEHICL12A																								
182.69		182.75	MISC FEATR		R	GORE (Q118274)																								
182.74		182.80	BEG SU LN		R	AUXILIARY	12A			3	3	10A	36A	10A	100S	GR	7A	36A	10A	36	108	5	02		U5	60		R		
			ON RAMP		R	NB SR 405	ST		Y																					
182.86		182.92	UXING	B		MAPLE RD	ST																							
						BRDG NUM 005/613																								
182.89		182.95								3	3	10A	36A	10A	100S	DE	7A	36A	10A	36	108	5	02		U5	60		R		
182.92		182.98	MISC FEATR		L	GORE (R118312)																								
182.99		183.05	MP MARKER		R	183																								
183.06		183.12								3	3	10A	36A	10A	100S	GR	7A	36A	10A	36	108	5	02		U5	60		R		
183.12		183.18	BEG SU LN		L	AUXILIARY	12A			3	3	10A	36A	10A	100S	GR	7A	36A	10A	48	120	5	02		U5	60		R		
			OFF RAMP		L	SB SR 405	ST		Y																					
183.27		183.33								3	3	10A	36A	10A	100S	DE	7A	36A	10A	48	120	5	02		U5	60		R		

SR 005 MAINLINE INTERSTATE - ISSH COUNTY SNOHOMISH DOT DISTRICT 1

SRMP	B	ARM	FEATURE	D	LR	DESCRIPTION	BRIDGE NBR	UXING-XROAD- LNS	OW	TC	L	DECREAS/DIV LFT SHD W/S	RDY W/S	RHT SHD W/S	MEDIAN-WD/S	BR	INCRES/UNDI LFT SHD W/S	RDY W/S	RHT SHD W/S	SPC USE LNS WID	TOT RDY WID	MTCE A	SE	CITY NBR	ST FC	LEGAL SPEED D	IB	T R	P K	S T
183.30		183.36						3	3	10A	36A	10A	100S	DE	7A	36A	10A	48	120	3	01				U5		60	R		
183.44		183.50	END SU LN		R	AUXILIARY 12A		3	3	10A	36A	10A	100S	DE	7A	36A	10A	36	108	3	01				U5		60	R		
			OFF RAMP		R	164TH ST SW	ST		Y																					
183.50		183.56	END SU LN		L	AUXILIARY 12A		3	3	10A	36A	10A	100S	DE	7A	36A	10A	24	96	3	01				U5		60	R		
			ON RAMP		L	164TH ST SW	ST		Y																					
183.58		183.64						3	3	10A	36A	10A	100S	DE	7A	36A	12A	24	96	3	01				U5		60	R		
183.64		183.70	MISC FEATR		L	GORE (S118350)																								
183.68		183.74	MISC FEATR		R	GORE (P118344)																								
183.90		183.96	UXING	B		164TH ST SW	ST	3	3	10A	36A	7A	100S	DE	8A	36A	10A	24	96	3	01				U5		60	R		
						BRDG NUM 005/615																								
184.00		184.06	MP MARKER		R	184																								
184.05		184.11	MISC FEATR		L	GORE (R118416)																								
184.16		184.22	OFF RAMP		L	164TH ST SW	ST		Y																					
184.17		184.23	MISC FEATR		R	GORE (Q118447)																								
184.47		184.53	ON RAMP		R	164TH ST SW	ST		Y																					
184.48		184.54	TRAF RCDR	B		P1 0																								
184.79		184.85	MED XING		C	OFFICIAL																								
184.98		185.04	MP MARKER		R	185																								
185.97		186.03	MP MARKER		R	186																								
185.98		186.04	ON RAMP		L	128TH ST SW	ST		Y																					
186.18		186.24	OFF RAMP		R	SR 96	ST		Y																					
186.28		186.34	MISC FEATR		L	GORE (S118598)																								
186.30		186.36	MISC FEATR		R	GORE (P118618)																								
186.43		186.49	UXING	B		SR 96/128TH ST SW	ST	3	3	10A	36A	7A	110S	DE	8A	36A	10A	24	96	3	01				U5		60	R		
						BRDG NUM 096/001																								
186.44		186.50						3	3	10A	36A	7A	115S	DE	8A	36A	10A	24	96	3	01				U5		60	R		
186.45		186.51	MED XING		C	OFFICIAL																								
186.55		186.61	MISC FEATR		L	GORE (R118672)																								
186.58		186.64	MISC FEATR		R	GORE (Q118687)																								
186.72		186.78	OFF RAMP		L	128TH ST SW	ST		Y																					
186.85		186.91						3	3	10A	36A	7A	115S	GR	8A	36A	10A	24	96	3	01				U5		60	R		
186.87		186.93	ON RAMP		R	SR 96	ST		Y																					
186.99		187.05	MP MARKER		R	187																								
187.29		187.35	ENTER CITY			EVERETT		3	3	10A	36A	7A	300S	DE	8A	36A	10A	24	96	3	01	0420			U5		60	R	P	
187.65		187.71	ENT FROM		L	WEIGH STATION-REST AREA	ST		Y																					
187.69		187.75						3	3	10A	36A	7A	300S	GR	8A	36A	10A	24	96	3	01	0420			U5		60	R	P	
187.74		187.80	UXING	I		STOCKSHOW RD	ST	3	3	10A	36A	6A	300S	DE	8A	36A	10A	24	96	3	01	0420			U5		60	R	P	
						BRDG NUM 005/620E																								
			UXING	D		STOCKSHOW RD	ST																							
						BRDG NUM 005/620W																								
187.77		187.83	EXIT TO		R	WEIGH STATION	ST		Y																					
187.95		188.01	WEIGH STA		R	NUMBER 38																								
187.98		188.04	END SU LN		RC	HIGH OCCUPANCY VEHICL 12A		3	4	10A	36A	6A	300S	DE	8A	48A	10A	12	96	3	01	0420			U5		60	R	P	

SR 005 MAINLINE INTERSTATE - ISSH COUNTY SNOHOMISH DOT DISTRICT 1

SRMP	B	ARM	FEATURE	D	LR	DESCRIPTION	BRIDGE/UXING/XROAD OW	TC	L	NBR LNS D	I	DECREAS/DIV LFT SHD W/S	RDY W/S	RHT SHD W/S	MEDIAN WD/S	BR	INCRES/UNDI LFT SHD W/S	RDY W/S	RHT SHD W/S	SPC USE LNS WID	TOT RDY WID	MTCE A	SE	CITY NBR	ST FC	LEGAL SPEED D	IB	T R	P K	S T
188.00		188.06	MP MARKER		R	188				3	4	10A	36A	6A	300S	DE	8A	48A	10A	12	96	3	01	0420	U5	60		R	P	
188.09		188.15	REST AREA		L	SILVER LAKE																								
						CS 312091 D127 MAJOR																								
			WEIGH STA		L	NUMBER 39																								
188.14		188.20								3	4	10A	36A	8A	300S	DE	8A	48A	10A	12	96	3	01	0420	U5	60		R	P	
188.26		188.32	MED XING		C	OFFICIAL																								
188.29		188.35	BEG SU LN		R	AUXILIARY	12A			3	4	10A	36A	8A	300S	DE	8A	48A	10A	24	108	3	01	0420	U5	60		R	P	
			ENT FROM		R	WEIGH STATION									ST	Y														
188.51		188.57	BEG SU LN		L	AUXILIARY	12A			3	4	10A	36A	8A	300S	DE	8A	48A	10A	36	120	3	01	0420	U5	60		R	P	
			EXIT TO		L	WEIGH STATION-REST AREA									ST	Y														
188.53		188.59	END SU LN		R	AUXILIARY	12A			3	4	10A	36A	8A	300S	DE	8A	48A	10A	24	108	3	01	0420	U5	60		R	P	
			OFF RAMP		R	SR 526*SR 527*EVRET MALL									ST	Y														
188.68		188.74								3	4	10A	36A	8A	300S	DE	10A	48A	10A	24	108	3	01	0420	U5	60		R	P	
188.69		188.75	END SU LN		L	AUXILIARY	12A			3	4	10A	36A	8A	300S	DE	10A	48A	10A	12	96	3	01	0420	U5	60		R	P	
			ON RAMP		L	SBCD LANE									ST	Y														
188.70		188.76	MISC FEATR		R	GORE (P118853)																								
188.80		188.86								3	3	10A	36A	8A	300S	DE	10A	36A	10A	12	84	3	01	0420	U5	60		R	P	
188.84		188.90								3	3	10A	36A	8A	110S	DE	10A	36A	10A	12	84	3	01	0420	U5	60		R	P	
188.86		188.92								3	3	10A	36A	8A	100S	GR	10A	36A	10A	12	84	3	01	0420	U5	60		R	P	
189.00		189.06	MP MARKER		R	189																								
189.02		189.08	MISC FEATR		L	GORE (CD19019)																								
189.09		189.15	UXING	B		SR 99									ST															
						BRDG NUM 099/610																								
189.29		189.35								3	3	10A	36A	10A	100S	GR	10A	36A	10A	12	84	3	01	0420	U5	60		R	P	
189.31		189.37	UXING	B		SR 527									ST															
						BRDG NUM 527/120																								
189.34		189.40	UXING	B		N-W RAMP									ST															
						BRDG NUM 005/622N-W																								
189.40		189.46	MISC FEATR		R	GORE (Q518957/Q118957)				3	4	10A	36A	10A	100S	GR	10A	48A	10A	12	96	3	01	0420	U5	60		R	P	
189.51		189.57	UXING	B		E-N RAMP									ST															
						BRDG NUM 526/024E-N																								
189.57		189.63	ON RAMP		R	SR 99*SR 526*SR 527									ST	Y														
189.66		189.72	MISC FEATR		R	GORE (Q118997)																								
189.70		189.76	MISC FEATR		L	GORE (CD19019)																								
189.76		189.82	END SU LN		LC	HIGH OCCUPANCY VEHICL	12A			4	4	10A	48A	10A	100S	GR	10A	48A	10A	$$$	96	3	01	0420	U5	60		R	P	
189.97		190.03	ON RAMP		R	SR 526 EB									ST	Y														
190.00		190.06	MP MARKER		R	190				4	4	10A	48A	10A	40A	GR	$$$	48A	10A		96	3	01	0420	U5	60		R	P	
190.19		190.25	OFF RAMP		L	SBCD LANE									ST	Y														
190.21		190.27	UXING	B		JUNIPER DR				4	4	10A	48A	10A	40S	GR	10A	48A	10A		96	3	01	0420	U5	60		R	P	
						BRDG NUM 005/624																								
190.37		190.43								4	4	10A	48A	10A	80S	DE	10A	48A	10A		96	3	01	0420	U5	60		R	P	
190.53		190.59								4	4	10A	48A	10A	80S	GR	10A	48A	10A		96	3	01	0420	U5	60		R	P	
190.55		190.61								4	4	10A	48A	10A	110S	GR	10A	48A	10A		96	3	01	0420	U5	60		R	P	

SR 005 MAINLINE INTERSTATE - ISSH COUNTY SNOHOMISH DOT DISTRICT 1

SRMP	B	ARM	FEATURE	D	LR	DESCRIPTION	BRIDGE/UXING/XROAD OW	TC	L	NBR LNS D	I	DECREAS/DIV LFT SHD W/S	RDY W/S	RHT SHD W/S	MEDIAN WD/S	BR	INCRES/UNDI LFT SHD W/S	RDY W/S	RHT SHD W/S	SPC USE LNS WID	TOT RDY WID	MTCE A	SE	CITY NBR	ST FC	LEGAL SPEED D	IB	T R	P K	S T
										4	4	10A	48A	10A	110S	GR	10A	48A	10A		96	3	01	0420	U5		60	R	P	
190.88		190.94																												
190.99		191.05	MP MARKER		R	191																								
191.52		191.58	BEG BRIDGE	I		LOWELL RD	ST			4	4	$$C	66A	$$C	110O	$$	$$W	58A	$$W		124	3	01	0420	U5		60	R	P	
						BRDG NUM 005/626E																								
			BEG BRIDGE	D		LOWELL RD	ST																							
						BRDG NUM 005/626W																								
191.55		191.61	END BRIDGE	I		LOWELL RD				4	4	C	66A	C	110S	GR	10A	48P	10A		114	3	01	0420	U5		60	R	P	
191.56		191.62	END BRIDGE	D		LOWELL RD				4	4	10A	48A	10A	110S	GR	10A	48P	10A		96	3	01	0420	U5		60	R	P	
191.95		192.01	ON RAMP		L	BROADWAY AVE	ST		Y																					
192.01		192.07	MP MARKER		R	192																								
192.15		192.21								3	4	10A	36A	10A	110S	GR	10A	48P	10A		84	3	01	0420	U5		60	R	P	
192.16		192.22	OFF RAMP		RC	BROADWAY AVE	ST		Y	3	3	10A	36A	10A	110S	GR	10A	36P	10A		72	3	01	0420	U5		60	R	P	
192.25		192.31	MISC FEATR		L	GORE (S119195)																								
192.28		192.34	MISC FEATR		RC	GORE (P119216)																								
192.31		192.37	BEG BRIDGE	D		BROADWAY AVE	ST			3	3	$$C	42A	$$C	105S	DE	6A	36P	10A		78	3	01	0420	U5		60	R	P	
						BRDG NUM 005/628W																								
192.35		192.41	END BRIDGE	D		BROADWAY AVE				3	3	10A	36A	6A	100S	GR	6A	36P	10A		72	3	01	0420	U5		60	R	P	
192.37		192.43								3	3	10A	36P	6A	100S	GR	6A	36P	10A		72	3	01	0420	U5		60	R	P	
192.59		192.65	UXING		B	CASCADE VIEW	ST			3	3	10A	36P	10A	21A	GR	10A	36P	10A		72	3	01	0420	U5		60	R	P	
						BRDG NUM 005/629																								
192.66		192.72	UXING		B	41ST ST	ST																							
						BRDG NUM 005/630																								
192.68		192.74								3	3	10A	36P	10A	21A	JE	10A	36P	10A		72	3	01	0420	U5		60	R	P	
192.78		192.84	MISC FEATR		R	GORE (Q119291)																								
192.79		192.85	MISC FEATR		L	GORE (R119287)				3	3	10A	36P	$$$	21A	JE	$$$	36P	10A		72	3	01	0420	U5		60	R	P	
192.81		192.87	BEG BRIDGE	I		BN RR	ST			3	3	$$C	63P	C	21O	$$	C	77P	$$C		140	3	01	0420	U5		60	R	P	
						BRDG NUM 005/631E																								
			RR XING		B	NUM 397116Y STRUCTURE																								
			BEG BRIDGE	D		BN RR	ST																							
						BRDG NUM 005/631W																								
192.86		192.92	END BRIDGE	I		BN RR				3	3	10A	36P	$	21A	JE	$	36P	10A		72	3	01	0420	U5		60	R	P	
			END BRIDGE	D		BN RR																								
192.87		192.93	OFF RAMP		L	41ST ST*EVERGREEN WAY	ST		Y																					
192.91		192.97	ON RAMP		R	41ST ST	ST		Y																					
193.00		193.06	BEG BRIDGE	I		SMITH AVE	ST			3	3	$$C	50P	C	21O	$$	C	50P	$$C		100	3	01	0420	U5		60	R	P	
						BRDG NUM 005/632E																								
			MP MARKER		B	193																								
			BEG BRIDGE	D		SMITH AVE	ST																							
						BRDG NUM 005/632W																								
193.02		193.08	END BRIDGE	I		SMITH AVE				3	3	10A	36P	$	21A	GR	$	36P	10A		72	3	01	0420	U5		60	R	P	
			END BRIDGE	D		SMITH AVE																								
193.08		193.14	BEG BRIDGE	I		36TH ST/BN RR	ST			3	3	$$C	48P	C	21O	$$	C	48P	$$C		96	3	01	0420	U5		60	R	P	
						BRDG NUM 005/633E																								

SR 005 MAINLINE INTERSTATE - ISSH COUNTY SNOHOMISH DOT DISTRICT 1

SRMP	B	ARM	FEATURE	DIRECTION TO INVENTORY / LEFT/RIGHT INDICATOR	DESCRIPTION	BRIDGE/UXING/XROAD	NBR LNS D	I	DECREAS/DIV LFT SHD W/S	RDY W/S	RHT SHD W/S	MEDIAN WD/S	BR	INCRES/UNDI LFT SHD W/S	RDY W/S	RHT SHD W/S	SPC USE LNS WID	TOT RDY WID	MTCE A	SE	CITY NBR	ST FC	LEGAL SPEED D	IB	T R	P K	S T
193.08		193.14	RR XING	B	NUM 84599S STRUCTURE		3	3	C	48P	C	21O		C	48P	C		96	3	01	0420	U5		60	R	P	
			BEG BRIDGE	D	36TH ST/BN RR	ST																					
					BRDG NUM 005/633W																						
193.25		193.31	END BRIDGE	D	36TH ST/BN RR		3	3	10A	36P	$	21A	GR	C	48P	C		84	3	01	0420	U5		60	R	P	
193.26		193.32	END BRIDGE	I	36TH ST/BN RR		3	3	10A	36P		21A	GR	$	36P	10A		72	3	01	0420	U5		60	R	P	
193.29		193.35	TRAF RCDR	B	R082 5																						
193.33		193.39	ON RAMP	L	SR 529*PACIFIC AVE	ST	Y																				
193.41		193.47	OFF RAMP	R	PACIFIC AVE	ST	Y																				
193.45		193.51					3	3	10A	36P		21A	JE		36P	10A		72	3	01	0420	U5		60	R	P	
193.48		193.54	MISC FEATR	R	GORE (P119341)																						
193.52		193.58	MISC FEATR	L	GORE (S119333)																						
193.60		193.66	ON RAMP	L	SR 2 WB	ST	Y																				
193.63		193.69	BEG BRIDGE	I	SR 529-PACIFIC AVE	ST		3	3	$$C	54P	C	21O	$$	C	50P	$$C	104	3	01	0420	U5		60	R	P	
					BRDG NUM 005/635E																						
			BEG BRIDGE	D	SR 529-PACIFIC AVE	ST																					
					BRDG NUM 005/635W																						
193.65		193.71	END BRIDGE	I	SR 529-PACIFIC AVE		3	3	10A	36P	$	21A	GR	$	36P	10A		72	3	01	0420	U5		60	R	P	
			END BRIDGE	D	SR 529-PACIFIC AVE																						
193.72		193.78	OFF RAMP	R	SR 2 EB	ST	Y																				
193.78		193.84	MISC FEATR	L	GORE (S119360)																						
193.79		193.85	BEG BRIDGE	I	HEWITT AVE	ST		3	3	$$C	51A	C	21O	$$	C	52A	$$C	103	3	01	0420	U5		60	R	P	
					BRDG NUM 005/636E																						
			MISC FEATR	R	GORE (P119372)																						
			BEG BRIDGE	D	HEWITT AVE	ST																					
					BRDG NUM 005/636W																						
193.81		193.87	END BRIDGE	I	HEWITT AVE		3	3	10A	36P	$	21A	JE	$	36P	10A		72	3	01	0420	U5		60	R	P	
			END BRIDGE	D	HEWITT AVE																						
193.91		193.97	BEG BRIDGE	D	RAMP	ST		3	3	$$C	50P	C	21A	JE		36P	10A	86	3	01	0420	U5		60	R	P	
					BRDG NUM 005/638W																						
193.92		193.98	BEG BRIDGE	I	RAMP	ST		3	3	C	50P	C	21O	$$	C	50P	$$C	100	3	01	0420	U5		60	R	P	
					BRDG NUM 005/638E																						
193.97		194.03	END BRIDGE	I	RAMP		3	3	C	50P	C	21A	JE	$	36P	10A		86	3	01	0420	U5		60	R	P	
193.98		194.04	END BRIDGE	D	RAMP		3	3	10A	36P	$	21A	JE		36P	10A		72	3	01	0420	U5		60	R	P	
194.00		194.06	MP MARKER	R	194																						
194.02		194.08	BEG BRIDGE	I	SR 529 SPEVERET (SPUR)	ST		3	3	$$C	50A	C	21O	$$	C	50A	$$C	100	3	01	0420	U5		60	R	P	
					BRDG NUM 005/640E																						
			BEG BRIDGE	D	SR 529 SPEVERET (SPUR)	ST																					
					BRDG NUM 005/640W																						
194.05		194.11	END BRIDGE	I	SR 529 SPEVERET (SPUR)		3	3	10A	36P	$	21A	GR	$	36P	10A		72	3	01	0420	U5		60	R	P	
			END BRIDGE	D	SR 529 SPEVERET (SPUR)																						
194.19		194.25	MISC FEATR	L	GORE (R119428)																						
194.28		194.34	BEG SU LN	L	AUXILIARY 12A		3	3	10A	36P		21A	GR		36P	10A	12	84	3	01	0420	U5		60	R	P	
			OFF RAMP	L	SR 2*SR 529 SPUR	ST	Y																				

SR 005 MAINLINE INTERSTATE - ISSH COUNTY SNOHOMISH DOT DISTRICT 1

SRMP	B	ARM	FEATURE	D	LR	DESCRIPTION	BRIDGE/UXING/XROAD OW	TC	L	NBR LNS D	I	DECREAS/DIV LFT SHD W/S	RDY W/S	RHT SHD W/S	MEDIAN WD/S	BR	INCRES/UNDI LFT SHD W/S	RDY W/S	RHT SHD W/S	SPC USE LNS WID	TOT RDY WID	MTCE A	SE	CITY NBR	ST FC	LEGAL SPEED D	IB	T R	P K	S T
194.29		194.35	MISC FEATR		R	GORE (Q119432)				3	3	10A	36P		21A	GR		36P	10A	12	84	3	01	0420	U5		60	R	P	
194.32		194.38	BEG SU LN		R	AUXILIARY	12A			3	3	10A	36P		21A	GR		36P	10A	24	96	3	01	0420	U5		60	R	P	
			ON RAMP		R	SR 2*EVERETT AVE		ST	Y																					
194.44		194.50	UXING	B		23RD ST		ST																						
						BRDG NUM 005/642																								
194.60		194.66	END SU LN		R	AUXILIARY	12A			3	3	10A	36P		21A	GR		36P	10A	12	84	3	01	0420	U5		60	R	P	
			OFF RAMP		R	E GRAND AVE		ST	Y																					
194.66		194.72	MISC FEATR		R	GORE (P119460)																								
194.67		194.73	END SU LN		L	AUXILIARY	12A			3	3	10A	36P		21A	GR		36P	10A	$$$	72	3	01	0420	U5		60	R	P	
			ON RAMP		L	E GRAND AVE		ST	Y																					
194.72		194.78	MISC FEATR		L	GORE (S119467)																								
194.81		194.87	BEG BRIDGE	I		SNOHOMISH RIVER		ST		3	3	$$C	48A	C	21O	$$	C	48A	$$C		96	3	01	0420	U5		60	R	P	
						BRDG NUM 005/645E																								
			RR XING	B		NUM 84983N STRUCTURE																								
			BEG BRIDGE	D		SNOHOMISH RIVER		ST																						
						BRDG NUM 005/645W																								
195.00		195.06	MP MARKER		B	195																								
195.11		195.17	END BRIDGE	I		SNOHOMISH RIVER				3	3	10A	36A	$	22A	JE	$	36A	10A		72	3	01	0420	U5		60	R	P	
			END BRIDGE	D		SNOHOMISH RIVER																								
195.99		196.05	LEAVE CITY			EVERETT				3	3	10A	36A		22A	JE		36A	10A		72	3	01	$$$$	U5		60	R	$	
196.00		196.06	UXING	B		12TH ST NE		ST																						
						BRDG NUM 005/646																								
			MP MARKER		R	196																								
197.00		197.06	MP MARKER		R	197																								
197.09		197.15	BEG BRIDGE	I		UNION SLOUGH		ST		3	3	$$C	48P	C	22O	$$	C	48A	$$C		96	3	01		U5		60	R		
						BRDG NUM 005/647E																								
			BEG BRIDGE	D		UNION SLOUGH		ST																						
						BRDG NUM 005/647W																								
197.18		197.24	END BRIDGE	I		UNION SLOUGH				3	3	10A	36A	$	22A	JE	$	36A	10A		72	3	01		U5		60	R		
			END BRIDGE	D		UNION SLOUGH																								
197.90		197.96	BEG BRIDGE	I		STEAMBOAT SLOUGH		ST		3	3	$$C	48P	C	22O	$$	C	48A	$$C		96	3	01		U5		60	R		
						BRDG NUM 005/648E																								
			BEG BRIDGE	D		STEAMBOAT SLOUGH		ST																						
						BRDG NUM 005/648W																								
198.00		198.06	MP MARKER		B	198																								
198.11		198.17	END BRIDGE	I		STEAMBOAT SLOUGH				3	3	10A	36A	$	22A	JE	$	36A	10A		72	3	01		U5		60	R		
			END BRIDGE	D		STEAMBOAT SLOUGH																								
198.27		198.33	BEG BRIDGE	I		SR 529		ST		3	3	$$C	52A		22O	$$		52A	$$C		104	3	01		U5		60	R		
						BRDG NUM 005/649E																								
			BEG BRIDGE	D		SR 529		ST																						
						BRDG NUM 005/649W																								
198.31		198.37	END BRIDGE	I		SR 529				3	3	10A	36A		22S	GR		36A	10A		72	3	01		U5		60	R		
			END BRIDGE	D		SR 529																								

SR 005 MAINLINE INTERSTATE - ISSH COUNTY SNOHOMISH DOT DISTRICT 1

SRMP	B	ARM	FEATURE	D	LR	DESCRIPTION	BRIDGE/UXING/XROAD OW	TC	L	NBR LNS D	I	DECREAS/DIV LFT SHD W/S	RDY W/S	RHT SHD W/S	MEDIAN WD/S	BR	INCRES/UNDI LFT SHD W/S	RDY W/S	RHT SHD W/S	SPC USE LNS WID	TOT RDY WID	MTCE A	SE	CITY NBR	ST FC	LEGAL SPEED D	IB	T R	P K	S T
198.39		198.45								3	3	10A	36A		22S	GR		36A	10A		72	3	01		U5	60	R		
198.45		198.51	MISC FEATR		R	GORE (Q119852)																								
198.49		198.55	MISC FEATR		L	GORE (R119856)																								
198.50		198.56	BEG BRIDGE	I		EBEY SLOUGH	ST			3	3	10A	36A		22S	GR	C	71A	$$C		107	3	01		U5	60	R		
						BRDG NUM 005/650E																								
			RR XING	I		NUM 84629G STRUCTURE																								
198.51		198.57	RR XING	D		NUM 84629G STRUCTURE				3	3	$$W	56P	W	22O	$$	C	71A	C		127	3	01		U5	60	R		
			BEG BRIDGE	D		EBEY SLOUGH	ST																							
						BRDG NUM 005/650W																								
198.52		198.58	BEG SU LN		R	AUXILIARY		14A		3	3		W 56P	W	22O		C	71A	C	14	141	3	01		U5	60	R		
			ON RAMP		R	SR 529 NB	ST		Y																					
198.55		198.61								3	4		W 56P	W	22O		C	71A	C	14	141	3	01		U5	60	R		
198.56		198.62	BEG SU LN		L	AUXILIARY		14A		3	4		W 56P	W	22O		C	60A	C	28	144	3	01		U5	60	R		
			OFF RAMP		L	SR 529 SB	ST		Y																					
198.77		198.83	ENTER CITY			MARYSVILLE				3	4		W 56P	W	22O		C	60A	C	28	144	3	01	0745	U5	60	R	P	
198.88		198.94	END BRIDGE	D		EBEY SLOUGH				4	4	10A	48A	6A	40S	DE	C	60A	C	28	136	3	01	0745	U5	60	R	P	
198.89		198.95	END BRIDGE	I		EBEY SLOUGH				4	3	10A	48A	6A	40S	DE	6A	36A	10A	28	112	3	01	0745	U5	60	R	P	
198.90		198.96	END SU LN		R	AUXILIARY		14A		4	3	10A	48A	6A	40S	DE	6A	36A	10A	14	98	3	01	0745	U5	60	R	P	
			OFF RAMP		R	SR 528	ST		Y																					
198.94		199.00	LEAVE CITY			MARYSVILLE				3	3	10A	36A	6A	50S	DE	6A	36A	10A	14	86	3	01	$$$$	U5	60	L	$	
198.95		199.01	END SU LN		L	AUXILIARY		14A		3	3	10A	36A	6A	50S	DE	6A	36A	10A	$$$	72	3	01		U5	60	L		
			ON RAMP		L	SR 528	ST		Y																					
198.98		199.04	MISC FEATR		R	GORE (P119890)																								
198.99		199.05	MISC FEATR		L	GORE (S119895)																								
199.00		199.06	MP MARKER		R	199																								
199.11		199.17	BEG BRIDGE	I		SR 528	ST			3	3	$$C	56A	$$C	58O	$$	$$C	52A	$$C		108	3	01		U5	60	L		
						BRDG NUM 005/651E																								
			BEG BRIDGE	D		SR 528	ST																							
						BRDG NUM 005/651W																								
199.14		199.20	END BRIDGE	I		SR 528				3	3	10A	36A	6A	40S	DE	6A	36A	10A		72	3	01		U5	60	L		
			END BRIDGE	D		SR 528																								
199.15		199.21	MED XING		C	OFFICIAL																								
199.28		199.34	MISC FEATR		L	GORE (R119939)																								
199.30		199.36	MISC FEATR		R	GORE (Q119958)																								
199.39		199.45	OFF RAMP		L	SR 528	ST		Y																					
199.58		199.64	ON RAMP		R	SR 528	ST		Y																					
199.96		200.02								3	3	10A	36A	6A	40S	DE	6A	36A	10A		72	3	01		U5	70	L		
199.99		200.05	MP MARKER		R	200																								
200.04		200.10	BEG BRIDGE	D		QUILCEDA CREEK	ST			3	3	$$C	52A	$$C	40S	DE	6A	36A	10A		88	3	01		U5	70	L		
						BRDG NUM 005/653W																								
200.05		200.11	BEG BRIDGE	I		QUILCEDA CREEK	ST			3	3		C 52A	C	40O	$$	$$C	52A	$$C		104	3	01		U5	70	L		
						BRDG NUM 005/653E																								
200.07		200.13	END BRIDGE	I		QUILCEDA CREEK				3	3		C 52A	C	40S	DE	6A	36A	10A		88	3	01		U5	70	L		

SR 005 MAINLINE INTERSTATE - ISSH COUNTY SNOHOMISH DOT DISTRICT 1

SRMP	B	ARM	FEATURE	D	LR	DESCRIPTION	BRIDGE/UXING/XROAD OW	TC	L	NBR LNS D	I	DECREAS/DIV LFT SHD W/S	RDY W/S	RHT SHD W/S	MEDIAN WD/S	BR	INCRES/UNDI LFT SHD W/S	RDY W/S	RHT SHD W/S	SPC USE LNS WID	TOT RDY WID	MTCE A	SE	CITY NBR	ST FC	LEGAL SPEED D	IB	T R	P K	S T
200.18		200.24	END BRIDGE	D		QUILCEDA CREEK				3	3	10A	36A	6A	40S	DE	6A	36A	10A		72	3	01		U5	70	L		
			ON RAMP		L	88TH ST NE	ST		Y																				
200.25		200.31	OFF RAMP		R	88TH ST NE	ST		Y																				
200.61		200.67	MISC FEATR		R	GORE (P120025)																							
200.62		200.68	MISC FEATR		L	GORE (S120018)																							
200.78		200.84	UXING	B		88TH ST NE	ST																						
						BRDG NUM 005/654																							
200.91		200.97	MISC FEATR		L	GORE (R120107)																							
			MISC FEATR		R	GORE (Q120119)																							
200.99		201.05	MP MARKER		R	201																							
201.07		201.13	OFF RAMP		L	88TH ST NE	ST		Y																				
201.19		201.25	ON RAMP		R	88TH ST NE	ST		Y																				
201.98		202.04	MP MARKER		R	202																							
202.06		202.12	ON RAMP		L	116TH ST NE	ST		Y																				
202.18		202.24	OFF RAMP		R	116TH ST NE	ST		Y																				
202.28		202.33	EQUATION			202.27 =202.28																							
202.29		202.34	UXING	B		TULALIP RR	ST																						
						BRDG NUM 005/655																							
			RR XING	B		NUM 96165N STRUCTURE																							
202.30		202.35	MISC FEATR		R	GORE (P120218)																							
202.35		202.40	MISC FEATR		L	GORE (S120206)																							
202.47		202.52	UXING	B		116TH ST NE	ST																						
						BRDG NUM 005/656																							
202.59		202.64	MISC FEATR		R	GORE (Q120287)																							
202.61		202.66	MISC FEATR		L	GORE (R120273)																							
202.73		202.78	OFF RAMP		L	116TH ST NE	ST		Y																				
202.87		202.92	ON RAMP		R	116TH ST NE	ST		Y																				
202.99		203.04	MP MARKER		R	203																							
203.73		203.78								3	3	10A	36A	6A	40S	DE	6A	36A	10A		72	3	01		R5	70	L		
203.74		203.79	UXING	B		STIMSON RD	ST																						
						BRDG NUM 005/657																							
203.99		204.04	MP MARKER		R	204																							
204.12		204.17	BEG BRIDGE	I		BN RR	ST			3	3	10A	36A	6A	40S	DE	$$C	52A	$$C		88	3	01		R5	70	L		
						BRDG NUM 005/658E																							
			RR XING	I		NUM 84665C STRUCTURE																							
204.14		204.19	RR XING	D		NUM 84665C STRUCTURE				3	3	$$C	52A	$$C	40O	$$	C	52A	C		104	3	01		R5	70	L		
			BEG BRIDGE	D		BN RR	ST																						
						BRDG NUM 005/658W																							
204.20		204.25	END BRIDGE	I		BN RR				3	3	C	52A	C	40S	DE	6A	36A	10A		88	3	01		R5	70	L		
204.22		204.27	END BRIDGE	D		BN RR				3	3	10A	36A	6A	40S	DE	6A	36A	10A		72	3	01		R5	70	L		
205.00		205.05	MP MARKER		R	205																							
205.59		205.64	ENTER CITY			ARLINGTON				3	3	10A	36A	6A	40S	DE	6A	36A	10A		72	3	01	0045	R5	70	L	P	
205.63		205.68	ON RAMP		L	SR 531	ST		Y																				

SR 005 MAINLINE INTERSTATE - ISSH COUNTY SNOHOMISH DOT DISTRICT 1

SRMP	B	ARM	FEATURE	D	LR	DESCRIPTION	BRIDGE/UXING/XROAD OW	TC	L	NBR LNS D	I	DECREAS/DIV LFT SHD W/S	RDY W/S	RHT SHD W/S	MEDIAN WD/S	BR	INCRES/UNDI LFT SHD W/S	RDY W/S	RHT SHD W/S	SPC USE LNS WID	TOT RDY WID	MTCE A	SE	CITY NBR	ST FC	LEGAL SPEED D	IB	T R	P K	S T
205.64		205.69								3	3	10A	36A	6A	40S	DE	6A	36A	10A		72	3	01	0045	R5	70	L	P	
205.83		205.88	OFF RAMP		R	SR 531	ST		Y																				
205.95		206.00	MISC FEATR		L	GORE (S120563)																							
			MISC FEATR		R	GORE (P120583)																							
206.00		206.05	MP MARKER		R	206																							
206.08		206.13	UXING	B		SR 531	ST																						
						BRDG NUM 531/005																							
206.21		206.26	MISC FEATR		R	GORE (Q120654)																							
206.22		206.27	MISC FEATR		L	GORE (R120632)																							
206.32		206.37	OFF RAMP		L	SR 531	ST		Y																				
206.54		206.59	ON RAMP		R	SR 531	ST		Y																				
206.90		206.95	ENT FROM		L	REST AREA	ST		Y																				
206.99		207.04	MP MARKER		R	207																							
207.02		207.07	EXIT TO		R	REST AREA	ST		Y																				
207.12		207.17	LEAVE CITY			ARLINGTON				3	3	10A	36A	6A	40S	DE	6A	36A	10A		72	3	01	$$$$	R5	70	L	$	
207.23		207.28	REST AREA		L	SMOKEY POINT																							
						CS 312093 D128 MAJOR																							
207.32		207.37	REST AREA		R	SMOKEY POINT																							
						CS 312092 D129 MAJOR																							
207.53		207.58	EXIT TO		L	REST AREA	ST		Y																				
207.62		207.67	ENT FROM		R	REST AREA	ST		Y																				
207.76		207.81	TRAF RCDR	B		R001 1																							
207.77		207.82	UXING	B		KING THOMPSEN RD	ST			3	3	10A	36A	6A	40S	DE	6A	36A	10A		72	2	02		R5	70	L		
						BRDG NUM 005/662																							
207.97		208.02	BEG BRIDGE	I		PORTAGE CREEK	ST			3	3	10A	36A	6A	40S	DE	$$C	52A	$$C		88	2	02		R5	70	L		
						BRDG NUM 005/663E																							
207.98		208.03	BEG BRIDGE	D		PORTAGE CREEK	ST			3	3	$$C	52A	$$$	40O	$$	C	52A	C		104	2	02		R5	70	L		
						BRDG NUM 005/663W																							
207.99		208.04	END BRIDGE	I		PORTAGE CREEK				3	3	C	52A	C	40S	DE	6A	36A	10A		88	2	02		R5	70	L		
208.00		208.05	END BRIDGE	D		PORTAGE CREEK				3	3	10A	36A	6A	40S	DE	6A	36A	10A		72	2	02		R5	70	L		
208.01		208.06	MP MARKER		R	208																							
208.37		208.42	ON RAMP		L	CO RD (OLD SR 530)	ST		Y																				
208.46		208.51	OFF RAMP		R	SR 530	ST		Y																				
208.53		208.58	MISC FEATR		R	GORE (P120846)																							
208.57		208.62	MISC FEATR		L	GORE (S120837)																							
208.67		208.72	UXING	B		SR 530	ST																						
						BRDG NUM 530/115																							
208.77		208.82	MISC FEATR		R	GORE (Q120899)																							
208.82		208.87	MISC FEATR		L	GORE (R120889)																							
208.89		208.94	OFF RAMP		L	CO RD (OLD SR 530)	ST		Y																				
208.99		209.04	MP MARKER		R	209																							
			ON RAMP		R	SR 530	ST		Y																				
209.10		209.15								3	3	10A	36P	6A	40S	DE	6A	36A	10A		72	2	02		R5	70	L		

SR 005 MAINLINE INTERSTATE - ISSH COUNTY SNOHOMISH DOT DISTRICT 1

SRMP	B	ARM	FEATURE	D	LR	DESCRIPTION	BRIDGE NBR LNS D I	DECREAS/DIV LFT SHD W/S	RDY W/S	RHT SHD W/S	MEDIAN-WD/S	BR	INCRES/UNDI LFT SHD W/S	RDY W/S	RHT SHD W/S	SPC USE LNS WID	TOT RDY WID	MTCE A	SE	CITY NBR	ST FC	LEGAL SPEED D	IB	T R	P K	S T
209.26		209.31					3 3	10A	36P	6A	40S	DE	6A	36A	10A		72	2	02		R5	70		L		
209.35		209.40	BEG BRIDGE	I		STILLAGUAMISH RIVER	ST	3 3	$$C	48P	$$C	80O	$$	$$C	52P	$$C	100	2	02		R5	70		R		
						BRDG NUM 005/670E																				
			BEG BRIDGE	D		STILLAGUAMISH RIVER	ST																			
						BRDG NUM 005/670W																				
209.46		209.51	END BRIDGE	I		STILLAGUAMISH RIVER		3 3	C	48P	C	80O		6A	36P	10A	84	2	02		R5	70		R		
209.53		209.58	END BRIDGE	D		STILLAGUAMISH RIVER		3 3	10A	36P	6A	90S	DE	6A	36P	10A	72	2	02		R5	70		R		
209.90		209.95	ON RAMP		L	236TH ST NE	ST	Y																		
209.99		210.04	MP MARKER		R	210																				
210.05		210.10	OFF RAMP		R	236TH ST NE	ST	Y																		
210.17		210.22	MISC FEATR		R	GORE (P121005)																				
210.20		210.25	MISC FEATR		L	GORE (S120990)																				
210.31		210.36	UXING	B		236TH ST NE	ST																			
						BRDG NUM 005/671																				
210.48		210.53	MISC FEATR		L	GORE (R121059)		3 3	10A	36P	6A	160S	DE	6A	36P	10A	72	2	02		R5	70		R		
210.49		210.54	MISC FEATR		R	GORE (Q121079)																				
210.59		210.64	OFF RAMP		L	236TH ST NE	ST	Y 3 3	$$C	52A	$$$	198S	DE	6A	36P	10A	88	2	02		R5	70		R		
			BEG BRIDGE	D		PILCHUCK CREEK	ST																			
						BRDG NUM 005/672W																				
210.60		210.65						3 3	10A	36P	6A	198S	DE	6A	36P	10A	72	2	02		R5	70		R		
210.61		210.66	BEG BRIDGE	I		PILCHUCK CREEK	ST	3 3	$$C	52A	$$C	198O	$$	$$C	63P	$$C	115	2	02		R5	70		R		
						BRDG NUM 005/672E																				
210.64		210.69	END BRIDGE	D		PILCHUCK CREEK		3 3	10A	36P	6A	198S	DE	C	63P	C	99	2	02		R5	70		R		
210.67		210.72	END BRIDGE	I		PILCHUCK CREEK		3 3	10A	36P	6A	198S	DE	6A	36P	10A	72	2	02		R5	70		R		
210.79		210.84	ON RAMP		R	236TH ST NE	ST	Y																		
211.00		211.05	MP MARKER		R	211																				
211.50		211.55						3 3	10A	36P	6A	198S	GR	6A	36P	10A	72	2	02		R5	70		R		
211.72		211.77						3 3	10A	36P	6A	198S	DE	6A	36P	10A	72	2	02		R5	70		R		
211.75		211.80						3 3	10A	36P	6A	350S	DE	6A	36P	10A	72	2	02		R5	70		R		
212.00		212.05	MP MARKER		R	212																				
212.15		212.20						3 3	10A	36P	6A	62S	DE	6A	36P	10A	72	2	02		R5	70		R		
212.26		212.31	ON RAMP		L	SR 532	ST	Y																		
212.41		212.46	OFF RAMP		R	SR 532	ST	Y																		
212.53		212.58	MISC FEATR		R	GORE (P121241)																				
212.56		212.61	MISC FEATR		L	GORE (S121226)																				
212.66		212.71	BEG BRIDGE	I		SR 532	ST	3 3	$$C	52P	$$C	62O	$$	$$C	52A	$$C	104	2	02		R5	70		R		
						BRDG NUM 005/673E																				
			BEG BRIDGE	D		SR 532	ST																			
						BRDG NUM 005/673W																				
212.69		212.74	END BRIDGE	I		SR 532		3 3	10A	36P	6A	62S	DE	6A	36A	10A	72	2	02		R5	70		R		
			END BRIDGE	D		SR 532																				
212.80		212.85	MISC FEATR		R	GORE (Q121308)																				
212.85		212.90	MISC FEATR		L	GORE (R121295)																				

SR 005 MAINLINE INTERSTATE - ISSH COUNTY SNOHOMISH DOT DISTRICT 1

SRMP	B	ARM	FEATURE	D	LR	DESCRIPTION	BRIDGE/UXING/XROAD OW	TC	L	NBR LNS D	I	DECREAS/DIV LFT SHD W/S	RDY W/S	RHT SHD W/S	MEDIAN WD/S	BR	INCRES/UNDI LFT SHD W/S	RDY W/S	RHT SHD W/S	SPC USE LNS WID	TOT RDY WID	MTCE A	SE	CITY NBR	ST FC	LEGAL SPEED D	IB	T R	P K	S T
212.90		212.95								3	3	10A	36P	6A	74S	DE	6A	36P	10A		72	2	02		R5	70	R		
212.91		212.96								3	3	10A	36P	6A	86S	DE	6A	36P	10A		72	2	02		R5	70	R		
212.95		213.00	OFF RAMP		L	SR 532	ST		Y																				
212.98		213.03	MP MARKER		R	213																							
213.08		213.13	ON RAMP		R	SR 532	ST		Y																				
213.26		213.31	MED XING		C	OFFICIAL																							
213.60		213.65	EXIT TO		R	WEIGH STATION	ST		Y																				
213.97		214.02	MP MARKER		R	214																							
214.13		214.18	WEIGH STA		R	NUMBER 38																							
214.19		214.24								3	3	10A	36P	6A	540S	DE	6A	36P	10A		72	2	02		R5	70	R		
214.59		214.64	BEG SU LN		R	AUXILIARY 12A				3	3	10A	36P	6A	540S	DE	6A	36P	10A	12	84	2	02		R5	70	R		
			ENT FROM		R	WEIGH STATION	ST		Y																				
214.61		214.66	ON RAMP		L	300TH ST NW	ST		Y																				
214.77		214.82								3	3	10A	36P	6A	375S	DE	6A	36P	10A	12	84	2	02		R5	70	R		
214.80		214.85	END SU LN		R	AUXILIARY 12A				3	3	10A	36P	6A	375S	DE	6A	36P	10A	$$$	72	2	02		R5	70	R		
			OFF RAMP		R	300TH ST NW	ST		Y																				
214.85		214.90								3	3	10A	36P	6A	350S	DE	6A	36P	10A		72	2	02		R5	70	R		
214.90		214.95	MISC FEATR		L	GORE (S121461)																							
214.91		214.96	MISC FEATR		R	GORE (P121480)																							
214.99		215.04	MP MARKER		R	215																							
215.04		215.09	BEG BRIDGE	I		300TH ST NW	ST			3	3	10A	36P	6A	350S	DE	$$C	52A	$$C		88	2	02		R5	70	R		
						BRDG NUM 005/674E																							
215.05		215.10	BEG BRIDGE	D		300TH ST NW	ST			3	3	$$C	52P	$$C	180O	$$	C	52A	C		104	2	02		R5	70	R		
						BRDG NUM 005/674W																							
215.06		215.11	END BRIDGE	I		300TH ST NW				3	3	C	52P	C	180O		6A	36P	10A		88	2	02		R5	70	R		
215.08		215.13	END BRIDGE	D		300TH ST NW				3	3	10A	36P	6A	180S	DE	6A	36P	10A		72	2	02		R5	70	R		
215.23		215.28	MISC FEATR		R	GORE (Q121551)																							
215.24		215.29	MISC FEATR		L	GORE (R121534)																							
215.28		215.33								3	3	10A	36P	6A	92S	DE	6A	36P	10A		72	2	02		R5	70	R		
215.32		215.37								3	3	10A	36P	6A	76S	DE	6A	36P	10A		72	2	02		R5	70	R		
215.34		215.39	OFF RAMP		L	300TH ST NW	ST		Y																				
215.51		215.56	ON RAMP		R	300TH ST NW	ST		Y																				
215.99		216.04	MP MARKER		R	216																							
216.77		216.82	BEG BRIDGE	I		DAWSON RD	ST			3	3	$$C	52A	$$C	76O	$$	$$C	52P	$$C		104	2	02		R5	70	R		
						BRDG NUM 005/675E																							
			BEG BRIDGE	D		DAWSON RD	ST																						
						BRDG NUM 005/675W																							
216.80		216.85	END BRIDGE	I		DAWSON RD				3	3	10A	36P	6A	76S	DE	6A	36P	10A		72	2	02		R5	70	R		
			END BRIDGE	D		DAWSON RD																							
216.99		217.04	MP MARKER		R	217																							
217.28		217.33								4	3	10A	48P	6A	76S	DE	6A	36P	10A		84	2	02		R5	70	R		
217.66		217.71	END CTLSEC			CONTROL SECTION 3120																							
			LEAVE CO			SNOHOMISH																							

SR 005 MAINLINE INTERSTATE - ISSH COUNTY SKAGIT DOT DISTRICT 1

SRMP	B	ARM	FEATURE	D	LR	DESCRIPTION	BRIDGE/UXING/XROAD OW	TC	L	NBR LNS D	I	DECREAS/DIV LFT SHD W/S	RDY W/S	RHT SHD W/S	MEDIAN WD/S	BR	INCRES/UNDI LFT SHD W/S	RDY W/S	RHT SHD W/S	SPC USE LNS WID	TOT RDY WID	MTCE A	SE	CITY NBR	ST FC	LEGAL SPEED D	IB	T R	P K	S T
217.66		217.71	ENTER CO			SKAGIT				4	3	10A	48P	6A	76S	DE	6A	36P	10A		84	2	02		R5		70	R		
			BEG CTLSEC			CONTROL SECTION 2901																								
			MISC FEATR		R	SGN ENT SKAGIT COUNTY																								
			MISC FEATR		L	SGN ENT SNOHOMISH COUNTY																								
218.02		218.07	MP MARKER		R	218																								
218.14		218.19	ON RAMP		L	STARBIRD RD	ST		Y																					
218.33		218.38	OFF RAMP		R	STARBIRD RD	ST		Y																					
218.42		218.47	MISC FEATR		L	GORE (S121814)																								
218.43		218.48	MISC FEATR		R	GORE (P121833)																								
218.56		218.61	UXING	B		STARBIRD RD	ST																							
						BRDG NUM 005/701																								
218.72		218.77	MISC FEATR		R	GORE (Q121905)																								
218.75		218.80	MISC FEATR		L	GORE (R121887)																								
218.87		218.92	OFF RAMP		L	STARBIRD RD	ST		Y																					
219.00		219.05	MP MARKER		R	219																								
219.05		219.10	ON RAMP		R	STARBIRD RD	ST		Y																					
219.40		219.45								3	3	10A	36P	6A	76S	DE	6A	36P	10A		72	2	02		R5		70	R		
219.46B		219.51	BEG EQ			BEGIN BACK																								
219.46		219.52	EQUATION			219.47B=219.46																								
219.79		219.85	BEG BRIDGE	D		HILL DITCH	ST			3	3	$$C	52P	$$C	76S	DE	6A	36A	10A		88	2	02		R5		70	R		
						BRDG NUM 005/702W																								
219.80		219.86	BEG BRIDGE	I		HILL DITCH	ST			3	3	C	52P	C	76O	$$	$$C	52A	$$C		104	2	02		R5		70	L		
						BRDG NUM 005/702E																								
219.81		219.87	END BRIDGE	D		HILL DITCH				3	3	10A	36A	6A	76S	DE	C	52A	C		88	2	02		R5		70	L		
219.82		219.88	END BRIDGE	I		HILL DITCH				3	3	10A	36A	6A	76S	DE	6A	36A	10A		72	2	02		R5		70	L		
220.01		220.07	MP MARKER		R	220																								
220.66		220.72	ON RAMP		L	PIONEER HWY (OLD SR 530)	ST		Y																					
220.80		220.86	OFF RAMP		R	SR 534	ST		Y																					
220.90		220.96	MISC FEATR		R	GORE (P122080)																								
220.94		221.00	MISC FEATR		L	GORE (S122066)																								
221.00		221.06	MP MARKER		R	221																								
221.07		221.13	UXING	B		SR 534	ST			3	3	10A	36A	6A	54S	DE	6A	36A	10A		72	2	02		R5		70	L		
						BRDG NUM 534/001																								
221.20		221.26	MISC FEATR		R	GORE (Q122149)																								
221.24		221.30	MISC FEATR		L	GORE (R122136)																								
221.36		221.42	OFF RAMP		L	PIONEER HWY (OLD SR 530)	ST		Y																					
221.49		221.55	ON RAMP		R	SR 534	ST		Y																					
221.50		221.56	BEG BRIDGE	B		BENT CULVERT	ST																							
						BRDG NUM 005/703C																								
221.51		221.57	END BRIDGE	B		BENT CULVERT																								
221.90		221.95	EQUATION			221.89 =221.90																								
222.00		222.05	MP MARKER		R	222																								
222.07		222.12	MISC FEATR	I		SPEED SITE #15																								

SR 005 MAINLINE INTERSTATE - ISSH COUNTY SKAGIT DOT DISTRICT 1

SRMP	B	ARM	FEATURE	D	LR	DESCRIPTION	BRIDGE/UXING/XROAD OW	TC	L	NBR LNS D	I	DECREAS/DIV LFT SHD W/S	RDY W/S	RHT SHD W/S	MEDIAN WD/S	BR	INCRES/UNDI LFT SHD W/S	RDY W/S	RHT SHD W/S	SPC USE LNS WID	TOT RDY WID	MTCE A	SE	CITY NBR	ST FC	LEGAL SPEED D	IB	T R	P K	S T
222.10		222.15								3	3	10A	36A	6A	54S	DE	6A	36A	10A		72	2	02		R5	70	L			
223.00		223.05	MP MARKER		R	223																								
223.59		223.64	ON RAMP		L	S MT VERNON	ST		Y																					
223.68		223.73	OFF RAMP		R	S MT VERNON	ST		Y																					
223.76		223.81								3	3	10A	36A	4A	54S	DE	6A	36A	10A		72	2	02		R5	70	L			
223.78		223.83	MISC FEATR		R	GORE (P122368)																								
223.80		223.85	MISC FEATR		L	GORE (S122359)				2	3	10A	24A	4A	54S	DE	6A	36A	10A		60	2	02		R5	70	L			
223.95		224.00	UXING	B		MOUNT VERNON RD S	ST			2	3	10A	24A	4A	40S	DE	6A	36A	10A		60	2	02		R5	70	L			
						BRDG NUM 005/704																								
223.96		224.01								2	2	10A	24A	4A	40S	DE	4A	24A	10A		48	2	02		R5	70	L			
224.00		224.05	MP MARKER		R	224																								
224.14		224.19								2	2	10A	24A	4A	40S	DE	4A	24A	10A		48	2	02		U5	70	L			
224.50		224.55								2	2	10A	24A	4A	40S	DE	4A	24A	10A		48	2	02		U5	60	L			
224.53		224.58	MISC FEATR		R	SGN ENT MT VERNON																								
224.69		224.74	ON RAMP		L	ANDERSON RD	ST		Y																					
224.86		224.91	OFF RAMP		R	ANDERSON RD	ST		Y																					
224.96		225.01	MISC FEATR		R	GORE (P122486)																								
224.98		225.03	MISC FEATR		L	GORE (S122469)																								
225.01		225.06	MP MARKER		R	225																								
225.14		225.19	UXING	B		ANDERSON RD	ST																							
						BRDG NUM 005/706																								
225.30		225.35	MISC FEATR		R	GORE (Q122560)																								
225.32		225.37	MISC FEATR		L	GORE (R122544)																								
225.44		225.49	OFF RAMP		L	ANDERSON RD	ST		Y	2	2	10A	24A	4A	40S	DE	4A	24A	10A		48	2	02		U5	60	R			
225.48		225.53								2	2	10A	24A	$$$	12A	JE	$$$	24A	10A		48	2	02		U5	60	R			
225.60		225.65	ON RAMP		R	ANDERSON RD	ST		Y																					
225.64		225.69	ENTER CITY			MOUNT VERNON				2	2	10A	24A		12A	JE		24A	10A		48	2	02	0820	U5	60	R	P		
			UXING	B		BLACKBURN ST	ST																							
						BRDG NUM 005/707																								
225.79		225.84	MP MARKER		R	226																								
225.94		225.99	ON RAMP		L	SR 536	ST		Y																					
226.12		226.17	OFF RAMP		R	SR 536	ST		Y																					
226.25		226.30	MISC FEATR		L	GORE (S122594)				2	2	10A	24A		12A	JE		24A	10A		48	2	01	0820	U5	60	R	P		
			MISC FEATR		R	GORE (P122612)																								
226.39B		226.44	BEG EQ			BEGIN BACK																								
226.39		226.45	EQUATION			226.40B=226.39				2	2	$$W	34A		12A	JE		34A	$$W		68	2	01	0820	U5	60	R	P		
			BEG BRIDGE	B		SR 536	ST																							
						BRDG NUM 005/708																								
226.41		226.47	END BRIDGE	B		SR 536				2	2	10A	24A		12A	JE		24A	10A		48	2	01	0820	U5	60	R	P		
226.51		226.57	MISC FEATR		R	GORE (Q122670)																								
226.53		226.59	MISC FEATR		L	GORE (R122665)																								
226.65		226.71	OFF RAMP		L	SR 536	ST		Y																					
226.70		226.76	ON RAMP		R	SR 536	ST		Y																					

SR 005 MAINLINE INTERSTATE - ISSH COUNTY SKAGIT DOT DISTRICT 1

SRMP	B	ARM	FEATURE	D	LR	DESCRIPTION	BRIDGE/UXING/XROAD OW	TC	L	NBR LNS D	I	DECREAS/DIV LFT SHD W/S	RDY W/S	RHT SHD W/S	MEDIAN WD/S	BR	INCRES/UNDI LFT SHD W/S	RDY W/S	RHT SHD W/S	SPC USE LNS WID	TOT RDY WID	MTCE A	SE	CITY NBR	ST FC	LEGAL SPEED D	IB	T R	P K	S T
226.72		226.78	UXING	B		2ND ST	ST			2	2	10A	24A		12A	JE		24A	10A		48	2	01	0820	U5		60	R	P
						BRDG NUM 005/709																								
226.98		227.04	MP MARKER	B		227																								
226.99		227.05	RR XING	B		NUM 84752F STRUCTURE				2	2	$$W	34P		12P	JE		34P	$$W		68	2	01	0820	U5		60	R	P
			BEG BRIDGE	B		GN RR	ST																							
						BRDG NUM 005/710																								
227.08		227.14	END BRIDGE	B		GN RR				2	2	10A	24A		12A	JE		24A	10A		48	2	01	0820	U5		60	R	P
227.21		227.27	ON RAMP		L	SR 538	ST		Y																					
227.42		227.48	OFF RAMP		R	SR 538	ST		Y																					
227.57		227.63	MISC FEATR		R	GORE (P122742)																								
227.58		227.64	MISC FEATR		L	GORE (S122721)																								
227.73		227.79	BEG BRIDGE	B		SR 538	ST			2	2	$$W	34A		12A	JE		34A	$$W		68	2	01	0820	U5		60	R	P
						BRDG NUM 005/711																								
227.75		227.81	END BRIDGE	B		SR 538				2	2	10A	24A		12A	JE		24A	10A		48	2	01	0820	U5		60	R	P
227.89		227.95	MISC FEATR		R	GORE (Q122817)																								
227.90		227.96	MISC FEATR		L	GORE (R122803)																								
228.00		228.06	MP MARKER	B		228																								
228.03		228.09	OFF RAMP		L	SR 538	ST		Y																					
228.15		228.21	MISC FEATR		L	SGN ENT MT VERNON																								
228.17		228.23	ON RAMP		R	SR 538	ST		Y																					
228.25		228.31	BEG BRIDGE	B		SKAGIT RIVER	ST			2	2	$$W	26P		5P	JE		26P	$$W		52	2	01	0820	U5		60	R	P
						BRDG NUM 005/712																								
228.37		228.43	LEAVE CITY			MOUNT VERNON				2	2	W	26P		5P	JE		26P	W		52	2	01	0140	U5		60	R	P
			ENTER CITY			BURLINGTON																								
228.47		228.53	END BRIDGE	B		SKAGIT RIVER				2	2	10A	24A		12A	JE		24A	10A		48	2	01	0140	U5		60	R	P
			ON RAMP		L	GEORGE HOPPER RD	ST		Y																					
228.51		228.57	OFF RAMP		R	GEORGE HOPPER RD	ST		Y																					
228.65		228.71	MISC FEATR		R	GORE (P122851)				2	2	10A	24A		12A	JE		24A	10A		48	2	01	0140	U5		70	R	P
228.67		228.73								2	2	10A	24A	4A	40S	DE	4A	24A	10A		48	2	01	0140	U5		70	R	P
228.74		228.80	MISC FEATR		L	GORE (S122847)																								
228.87		228.93	UXING	B		GEORGE HOPPER RD	ST																							
						BRDG NUM 005/712.5																								
228.99		229.05	MISC FEATR		L	GORE (R122913)																								
229.01		229.07	MP MARKER	B		229																								
229.07		229.13	MISC FEATR		R	GORE (Q122935)																								
229.13		229.19	OFF RAMP		L	GEORGE HOPPER RD	ST		Y																					
229.33		229.39	BEG BRIDGE	I		GAGES SLOUGH	ST			2	2	$$W	38A	$$$	40O	$$	$$$	38A	$$W		76	2	01	0140	U5		70	R	P
						BRDG NUM 005/713E																								
			ON RAMP		R	GEORGE HOPPER RD	ST		Y																					
			BEG BRIDGE	D		GAGES SLOUGH	ST																							
						BRDG NUM 005/713W																								
229.35		229.41	END BRIDGE	I		GAGES SLOUGH				2	2	10A	24A	4A	40S	DE	4A	24A	10A		48	2	01	0140	U5		70	L	P
			END BRIDGE	D		GAGES SLOUGH																								

SR 005 MAINLINE INTERSTATE - ISSH COUNTY SKAGIT DOT DISTRICT 1

SRMP	B	ARM	FEATURE	D	LR	DESCRIPTION	BRIDGE NBR LNS D I	UXING-XROAD-OW TC L	DECREAS/DIV LFT SHD W/S	DECREAS/DIV RDY W/S	DECREAS/DIV RHT SHD W/S	MEDIAN-WD/S	MEDIAN-BR	INCRES/UNDI LFT SHD W/S	INCRES/UNDI RDY W/S	INCRES/UNDI RHT SHD W/S	SPC USE LNS WID	TOT RDY WID	MTCE A	SE	CITY NBR	ST FC	LEGAL SPEED D	LEGAL IB	T R	P K	S T
229.60		229.66	ON RAMP		L	SR 20	ST	Y	2	2	10A	24A	4A	40S	DE	4A	24A	10A	48	2	01	0140	U5	70	L	P	
229.70		229.76							2	2	10A	24A	$$$	14A	GR	$$$	24A	10A	48	2	01	0140	U5	70	L	P	
229.81		229.87	OFF RAMP		R	SR 20	ST	Y																			
229.89		229.95	MISC FEATR		L	GORE (S122960)																					
229.90		229.96	MISC FEATR		R	GORE (P122981)																					
230.00		230.06	MP MARKER		B	230																					
230.04		230.10	MISC FEATR		L	GORE (R123031)																					
230.13		230.19	MISC FEATR		R	GORE (Q523043)																					
230.14		230.20	RR XING	B		NUM 92254S STRUCTURE			2	2	$$W	44A		14A	GR		58A	$$W	102	2	01	0140	U5	70	L	P	
			BEG BRIDGE	B		SR 20	ST																				
						BRDG NUM 005/714																					
230.17		230.23							2	2		W	46A	14A	GR		58A	W	104	2	01	0140	U5	70	L	P	
230.18		230.24	END BRIDGE	B		SR 20			2	2	10A	24A		14A	GR		24A	10A	48	2	01	0140	U5	70	L	P	
230.31		230.37	OFF RAMP		L	SR 20	ST	Y																			
230.43		230.49	ON RAMP		R	SR 20	ST	Y																			
230.45		230.51	LEAVE CITY			BURLINGTON			2	2	10A	24A		14A	GR		24A	10A	48	2	01	$$$$	U5	70	L	$	
230.46		230.52							2	2	10A	24A		14A	GR		24A	10A	48	2	01		R5	70	L		
230.62		230.68							2	2	10A	24A	4A	14S	GR	4A	24A	10A	48	2	01		R5	70	L		
230.79		230.85	ON RAMP		L	SR 11	ST	Y																			
230.81		230.87							2	2	10A	24A	4A	40S	DE	4A	24A	10A	48	2	01		R5	70	L		
231.00		231.06	MP MARKER		R	231																					
231.03		231.09	OFF RAMP		R	SR 11	ST	Y																			
231.08		231.14	MISC FEATR		L	GORE (S123079)																					
231.11		231.17	MISC FEATR		R	GORE (P523103)																					
231.21		231.27	UXING	B		SR 11	ST																				
						BRDG NUM 011/001																					
231.23		231.29	MISC FEATR		L	GORE (R523135)																					
231.25		231.31							2	2	10A	24A	4A	40S	DE	4A	24A	10A	48	1	01		R5	70	L		
231.32		231.38	OFF RAMP		L	SR 11	ST	Y																			
			MISC FEATR		R	GORE (Q123150)																					
231.50		231.56	ON RAMP		R	SR 11	ST	Y																			
231.79		231.85	BEG BRIDGE	I		JOE LEARY SLOUGH	ST		2	2	$$C	38P	$$C	40O	$$	$$C	38P	$$C	76	1	01		R5	70	L		
						BRDG NUM 005/716E																					
			BEG BRIDGE	D		JOE LEARY SLOUGH	ST																				
						BRDG NUM 005/716W																					
231.80		231.86	END BRIDGE	I		JOE LEARY SLOUGH			2	2	10A	24P	4A	40S	DE	4A	24A	10A	48	1	01		R5	70	L		
			END BRIDGE	D		JOE LEARY SLOUGH																					
232.00		232.06	MP MARKER		R	232																					
232.51		232.57	OFF RAMP		R	COOK RD	ST	Y																			
232.55		232.61	ON RAMP		L	COOK RD	ST	Y																			
232.70		232.76	MISC FEATR		R	GORE (P123251)																					
232.75		232.81	MISC FEATR		L	GORE (S123255)																					
232.83		232.89	UXING	B		COOK RD	ST																				

SR 005 MAINLINE INTERSTATE - ISSH COUNTY SKAGIT DOT DISTRICT 1

SRMP	B	ARM	FEATURE	D	LR	DESCRIPTION	BRIDGE/UXING/XROAD OW	TC	L	NBR LNS D	I	DECREAS/DIV LFT SHD W/S	RDY W/S	RHT SHD W/S	MEDIAN WD/S	BR	INCRES/UNDI LFT SHD W/S	RDY W/S	RHT SHD W/S	SPC USE LNS WID	TOT RDY WID	MTCE A	SE	CITY NBR	ST FC	LEGAL SPEED D	IB	T R	P K	S T
232.83		232.89				BRDG NUM 005/717				2	2	10A	24P	4A	40S	DE	4A	24A	10A		48	1	01		R5	70		L		
232.93		232.99	MISC FEATR		R	GORE (Q123326)																								
232.98		233.04	MISC FEATR		L	GORE (R123306)																								
233.00		233.06	MP MARKER		R	233																								
233.06		233.12	OFF RAMP		L	COOK RD	ST		Y																					
233.26		233.32	ON RAMP		R	COOK RD	ST		Y																					
233.33		233.39	BEG BRIDGE	I		BN RR	ST			2	2	10A	24P	4A	40S	DE	$$C	30P	$$C		54	1	01		R5	70		L		
						BRDG NUM 005/718E																								
			RR XING	I		NUM 84779P STRUCTURE																								
233.35		233.41	RR XING	D		NUM 84779P STRUCTURE				2	2	$$C	30P	$$C	40O	$$	C	30P	C		60	1	01		R5	70		L		
			BEG BRIDGE	D		BN RR	ST																							
						BRDG NUM 005/718W																								
233.38		233.44	END BRIDGE	I		BN RR				2	2	C	30P	C	40S	DE	4A	24A	10A		54	1	01		R5	70		L		
233.40		233.46	END BRIDGE	D		BN RR				2	2	10A	24P	4A	40S	DE	4A	24A	10A		48	1	01		R5	70		L		
233.65		233.71	BEG BRIDGE	I		DRAINAGE DITCH	ST			2	2	$$C	38P	$$C	40O	$$	$$C	38P	$$C		76	1	01		R5	70		L		
						BRDG NUM 005/719E																								
			BEG BRIDGE	D		DRAINAGE DITCH	ST																							
						BRDG NUM 005/719W																								
233.68		233.74	END BRIDGE	I		DRAINAGE DITCH				2	2	10A	24P	4A	40S	DE	4A	24A	10A		48	1	01		R5	70		L		
			END BRIDGE	D		DRAINAGE DITCH																								
234.00		234.06	MP MARKER		R	234																								
234.04		234.10	BEG BRIDGE	I		SAMISH RIVER	ST			2	2	$$C	30P	$$C	40O	$$	$$C	30A	$$C		60	1	01		R5	70		L		
						BRDG NUM 005/720E																								
			BEG BRIDGE	D		SAMISH RIVER	ST																							
						BRDG NUM 005/720W																								
234.08		234.14	END BRIDGE	I		SAMISH RIVER				2	2	10A	24P	4A	40S	DE	4A	24A	10A		48	1	01		R5	70		L		
			END BRIDGE	D		SAMISH RIVER																								
234.35		234.41								2	2	10A	24P	4A	40S	DE	4A	24A	10A		48	1	01		R5	70		R		
234.53		234.59	ENT FROM		L	WEIGH STATION	ST		Y																					
234.77		234.83								2	2	10A	24P	4A	40S	GR	4A	24A	10A		48	1	01		R5	70		R		
234.79		234.85								2	2	10A	24P	4A	800S	GR	4A	24A	10A		48	1	01		R5	70		R		
234.99		235.05	MP MARKER		R	235																								
235.05		235.11	WEIGH STA		L	NUMBER 33																								
235.20		235.26								2	2	10A	24P	4A	800S	DE	4A	24A	10A		48	1	01		R5	70		R		
235.26		235.32								2	2	10A	24P	4A	800S	GR	4A	24A	10A		48	1	01		R5	70		R		
235.37		235.43								2	2	10A	24P	4A	200S	GR	4A	24A	10A		48	1	01		R5	70		R		
235.38		235.44								2	2	10A	24P	4A	200S	DE	4A	24A	10A		48	1	01		R5	70		R		
235.46		235.52								2	2	10A	24P	4A	200S	GR	4A	24A	10A		48	1	01		R5	70		R		
235.63		235.69								2	2	10A	24P	4A	140S	GR	4A	24A	10A		48	1	01		R5	70		R		
235.64		235.70	EXIT TO		L	WEIGH STATION	ST		Y																					
235.71		235.77								2	2	10A	24P	4A	140S	DE	4A	24A	10A		48	1	01		R5	70		R		
235.98		236.04	MP MARKER		R	236																								
236.06		236.12	ON RAMP		L	BOW HILL RD	ST		Y																					

SR 005 MAINLINE INTERSTATE - ISSH COUNTY SKAGIT DOT DISTRICT 1

SRMP	B	ARM	FEATURE	D	LR	DESCRIPTION	BRIDGE/UXING/XROAD OW	TC	L	NBR LNS D	I	DECREAS/DIV LFT SHD W/S	RDY W/S	RHT SHD W/S	MEDIAN WD/S	BR	INCRES/UNDI LFT SHD W/S	RDY W/S	RHT SHD W/S	SPC USE LNS WID	TOT RDY WID	MTCE A	SE	CITY NBR	ST FC	LEGAL SPEED D	IB	T R	P K	S T
236.07		236.13								2	2	10A	24P	4A	140S	DE	4A	24A	10A		48	1	01		R5	70	R			
236.09		236.15	OFF RAMP		R	BOW HILL RD	ST		Y																					
236.10		236.16								2	2	10A	24P	4A	100S	DE	4A	24A	10A		48	1	01		R5	70	R			
236.24		236.30	MISC FEATR		L	GORE (S123606)																								
236.26		236.32	MISC FEATR		R	GORE (P123609)																								
236.39		236.45	UXING	B		BOW HILL RD	ST																							
						BRDG NUM 005/722																								
236.50		236.56	MISC FEATR		L	TRAF RCDR ON SB OFF RAMP																								
			MISC FEATR		R	GORE (Q123685)																								
236.55		236.61	MISC FEATR		L	GORE (R123661)																								
236.61		236.67	OFF RAMP		L	BOW HILL RD	ST		Y																					
236.85		236.91	ON RAMP		R	BOW HILL RD	ST		Y																					
236.98		237.04	MP MARKER		R	237																								
237.28		237.34								2	2	10A	24P	4A	80S	DE	4A	24A	10A		48	1	01		R5	70	R			
237.71		237.77	MED XING		C	OFFICIAL																								
237.77		237.83	EXIT TO		R	REST AREA	ST		Y																					
237.89		237.95	ENT FROM		L	REST AREA	ST		Y																					
237.97		238.03	MP MARKER		R	238																								
238.02		238.08	REST AREA		R	BOW HILL																								
						CS 290192 M130 MAJOR																								
238.24		238.30	REST AREA		L	BOW HILL																								
						CS 290191 M131 MAJOR																								
238.49		238.55	EXIT TO		L	REST AREA	ST		Y																					
238.52		238.58	ENT FROM		R	REST AREA	ST		Y																					
238.60		238.66	MED XING		C	OFFICIAL																								
238.73		238.79								2	2	10A	24P	4A	80S	GR	4A	24A	10A		48	1	01		R5	70	R			
238.95		239.01								2	2	10A	24P	4A	80S	DE	4A	24A	10A		48	1	01		R5	70	R			
238.97		239.03	MP MARKER		R	239																								
239.15		239.21								2	2	10A	24P	4A	80S	GR	4A	24A	10A		48	1	01		R5	70	R			
239.54		239.60								2	2	10A	24P	4A	80S	DE	4A	24A	10A		48	1	01		R5	70	R			
239.79		239.85								2	2	10A	24P	4A	80S	GR	4A	24A	10A		48	1	01		R5	70	R			
239.96		240.02	MP MARKER		R	240																								
240.02		240.08	BEG BRIDGE	I		COLONY RD	ST			2	2	$$C	30P	$$C	80O	$$	$$C	30P	$$C		60	1	01		R5	70	R			
						BRDG NUM 005/724E																								
			BEG BRIDGE	D		COLONY RD	ST																							
						BRDG NUM 005/724W																								
240.07		240.13	END BRIDGE	I		COLONY RD				2	2	10A	24P	4A	80S	GR	4A	24A	10A		48	1	01		R5	70	R			
			END BRIDGE	D		COLONY RD																								
240.23		240.29								2	2	10A	24P	4A	80S	DE	4A	24A	10A		48	1	01		R5	70	R			
240.31		240.37								2	2	10A	24P	4A	80S	GR	4A	24A	10A		48	1	01		R5	70	R			
240.46		240.52								2	2	10A	24P	4A	80S	DE	4A	24A	10A		48	1	01		R5	70	R			
240.58		240.64	ON RAMP		L	LAKE SAMISH RD	ST		Y																					
240.64		240.70								2	2	10A	24P	4A	80S	GR	4A	24A	10A		48	1	01		R5	70	R			
240.66		240.72	OFF RAMP		R	LAKE SAMISH RD	ST		Y																					

SR 005 MAINLINE INTERSTATE - ISSH COUNTY SKAGIT DOT DISTRICT 1

SRMP	B	ARM	FEATURE	D	LR	DESCRIPTION	BRIDGE/UXING/XROAD OW	TC	L	NBR LNS D	I	DECREAS/DIV LFT SHD W/S	RDY W/S	RHT SHD W/S	MEDIAN WD/S	BR	INCRES/UNDI LFT SHD W/S	RDY W/S	RHT SHD W/S	SPC USE LNS WID	TOT RDY WID	MTCE A	SE	CITY NBR	ST FC	LEGAL SPEED D	IB	T R	P K	S T
240.73		240.79								2	2	10A	24P	4A	80S	GR	4A	24A	10A		48	1	01		R5	70	R		
240.81		240.87	MISC FEATR		R	GORE (P124066)				2	2	10A	24P	4A	80S	DE	4A	24A	10A		48	1	01		R5	70	R		
240.83		240.89	MISC FEATR		L	GORE (S124058)																								
240.93		240.99	UXING	B		LAKE SAMISH RD	ST																							
						BRDG NUM 005/725																								
241.00		241.06	MP MARKER		R	241																								
241.05		241.11	MISC FEATR		R	GORE (Q124136)																								
241.06		241.12								2	2	10A	24P	4A	80S	GR	4A	24A	10A		48	1	01		R5	70	R		
241.12		241.18	MISC FEATR		L	GORE (R124119)																								
241.19		241.25	OFF RAMP		L	LAKE SAMISH RD	ST		Y																					
241.36		241.42	ON RAMP		R	LAKE SAMISH RD	ST		Y																					
241.93		241.99								2	2	10A	24P	4A	80S	DE	4A	24A	10A		48	1	01		R5	70	R		
241.99		242.05	MP MARKER		R	242																								
242.36		242.42	BEG BRIDGE	I		FRIDAY CREEK	ST			2	2	$$C	38P	$$C	80O	$$	$$C	38A	$$C		76	1	01		R5	70	R		
						BRDG NUM 005/726E																								
			BEG BRIDGE	D		FRIDAY CREEK	ST																							
						BRDG NUM 005/726W																								
242.38		242.44	END BRIDGE	I		FRIDAY CREEK				2	2	10A	24P	4A	80S	GR	4A	24A	10A		48	1	01		R5	70	R		
			END BRIDGE	D		FRIDAY CREEK																								
242.52		242.58								2	2	10A	24P	4A	80S	DE	4A	24A	10A		48	1	01		R5	70	R		
242.54		242.60	OFF RAMP		R	NULLE RD	ST		Y																					
242.56		242.62	ON RAMP		L	NULLE ROAD	ST		Y																					
242.63		242.69	END CTLSEC			CONTROL SECTION 2901																								
			LEAVE CO			SKAGIT																								

SR 005 MAINLINE INTERSTATE - ISSH COUNTY WHATCOM DOT DISTRICT 1

SRMP	B	ARM	FEATURE	D	LR	DESCRIPTION	BRIDGE NBR LNS D I	UXING-XROAD- OW TC L	DECREAS/DIV LFT SHD W/S	RDY W/S	RHT SHD W/S	MEDIAN-WD/S	BR	INCRES/UNDI LFT SHD W/S	RDY W/S	RHT SHD W/S	SPC USE LNS WID	TOT RDY WID	MTCE A SE	CITY NBR	ST FC	LEGAL SPEED D	IB	T R	P K	S T
242.63		242.69	ENTER CO			WHATCOM			2	2	10A	24P	4A	80S	DE	4A	24A	10A	48	1	01	R5	70	R		
			BEG CTLSEC			CONTROL SECTION 3701																				
			MISC FEATR		R	SGN ENT WHATCOM COUNTY																				
			MISC FEATR		L	SGN ENT SKAGIT COUNTY																				
242.73		242.79	MISC FEATR		R	GORE (P124254)																				
242.76		242.82	MISC FEATR		L	GORE (S124256)																				
242.86		242.92	BEG BRIDGE	I		NULLE ROAD	ST		2	2	$$C	38P	$$C	80O	$$	$$C	38P	$$C	76	1	01	R5	70	R		
						BRDG NUM 005/801E																				
			BEG BRIDGE	D		NULLE ROAD	ST																			
						BRDG NUM 005/801W																				
242.89		242.95	END BRIDGE	I		NULLE ROAD			2	2	10A	24P	4A	80S	DE	4A	24A	10A	48	1	01	R5	70	R		
			END BRIDGE	D		NULLE ROAD																				
242.99		243.05	MP MARKER		R	243																				
243.00		243.06	MISC FEATR		R	GORE (Q124330)																				
			MISC FEATR		L	GORE (R124308)																				
243.08		243.14	OFF RAMP		L	NULLE RD	ST	Y																		
243.30		243.36	ON RAMP		R	NULLE RD	ST	Y																		
243.34		243.40							2	2	10A	24P	4A	80S	DE	6A	24A	10A	48	1	01	R5	70	R		
243.35		243.41							2	2	10A	24P	4A	80S	GR	6A	24A	10A	48	1	01	R5	70	R		
243.36		243.42							2	2	10A	24P	4A	80S	GR	6A	24A	10A	48	1	01	R5	60	R		
243.47		243.53							2	2	10A	24A	4A	80S	GR	6A	24A	10A	48	1	01	R5	60	R		
243.66		243.72							2	2	10A	24A	4A	80S	DE	6A	24A	10A	48	1	01	R5	60	R		
243.79		243.85							2	2	10A	24A	4A	80S	GR	6A	24A	10A	48	1	01	R5	60	R		
243.98		244.04	MP MARKER		R	244																				
244.06		244.12							2	2	10A	24A	4A	80S	DE	6A	24A	10A	48	1	01	R5	60	R		
244.13		244.19							2	2	10A	24A	4A	150S	DE	6A	24A	10A	48	1	01	R5	60	R		
244.14		244.20	MED XING		C	OFFICIAL																				
244.31		244.37							2	2	10A	24A	4A	150S	GR	6A	24A	10A	48	1	01	R5	60	R		
244.98		245.04	MP MARKER		R	245																				
245.32		245.38							2	2	10A	24A	4A	150S	DE	6A	24A	10A	48	1	01	R5	60	R		
245.48		245.54							2	2	10A	24A	4A	150S	GR	6A	24A	10A	48	1	01	R5	60	R		
245.58		245.64							2	2	10A	24A	4A	150S	GR	4A	24A	10A	48	1	01	R5	60	R		
245.75		245.81	ON RAMP		L	SAMISH HWY	ST	Y																		
245.83		245.89							2	2	10A	24A	4A	80S	GR	4A	24A	10A	48	1	01	R5	60	R		
245.85		245.91							2	2	10A	24A	4A	80S	DE	4A	24A	10A	48	1	01	R5	60	R		
245.90		245.96							2	2	10A	24A	4A	40S	DE	4A	24A	10A	48	1	01	R5	60	R		
245.95		246.01	MP MARKER		R	246																				
246.00		246.06	MISC FEATR		L	GORE (S124575)																				
246.04		246.10							2	2	10A	24P	4A	40S	DE	4A	24P	10A	48	1	01	R5	60	R		
246.14		246.20	MISC FEATR		L	GORE (R124622)																				
246.22		246.28	OFF RAMP		L	SAMISH HWY	ST	Y																		
246.24		246.30	UXING	B		SAMISH HWY	ST																			
						BRDG NUM 005/803																				

SR 005 MAINLINE INTERSTATE - ISSH COUNTY WHATCOM DOT DISTRICT 1

SRMP	B	ARM	FEATURE	D	LR	DESCRIPTION	BRIDGE NBR	UXING-XROAD-OW	TC	L	LNS D	I	DECREAS/DIV LFT SHD W/S	RDY W/S	RHT SHD W/S	MEDIAN-WD/S	BR	INCRES/UNDI LFT SHD W/S	RDY W/S	RHT SHD W/S	SPC USE LNS WID	TOT RDY WID	MTCE A	SE	CITY NBR	ST FC	LEGAL SPEED D	IB	T R	P K	S T
246.26		246.32	OFF RAMP		R	SAMISH WAY		ST		Y	2	2	10A	24P	4A	40S	DE	4A	24P	10A		48	1	01		R5	60	R		
246.32		246.38	MISC FEATR		R	GORE (P124626)																									
246.43		246.49									2	2	10A	24P	4A	40S	GR	4A	24P	10A		48	1	01		R5	60	R		
246.44		246.50									2	2	10A	24P	4A	40S	GR	6A	24P	10A		48	1	01		R5	60	R		
246.46		246.52	MISC FEATR		R	GORE (Q124665)																									
246.65		246.71	ON RAMP		R	SAMISH HWY		ST		Y																					
246.98		247.04	MP MARKER		R	247																									
247.97		248.03	MP MARKER		R	248																									
248.91		248.97	ENTER CITY			BELLINGHAM					2	2	10A	24P	4A	80S	GR	6A	24P	10A		48	1	01	0080	U5	60	R	P	
248.97		249.03	MP MARKER		R	249																									
249.06		249.12	MISC FEATR		R	SGN ENT BELLINGHAM																									
249.94		250.00	MP MARKER		R	250																									
249.96		250.02									2	2	10A	24P	4A	80S	DE	6A	24P	10A		48	1	01	0080	U5	60	R	P	
250.34		250.40									2	2	10A	24P	4A	80S	GR	6A	24P	10A		48	1	01	0080	U5	60	R	P	
250.35		250.41	ON RAMP		L	SR 11		ST		Y																					
250.56		250.62	OFF RAMP		R	SR 11		ST		Y																					
250.63		250.69	MISC FEATR		R	GORE (P125056)					2	2	10A	24P	4A	60S	GR	4A	24P	10A		48	1	01	0080	U5	60	R	P	
250.66		250.72	MISC FEATR		L	GORE (S125035)																									
250.73		250.79	BEG BRIDGE	I		SR 11		ST			2	2	$$C	30P	$$C	60O	$$	$$C	30P	$$C		60	1	01	0080	U5	60	R	P	
						BRDG NUM 005/806E																									
			BEG BRIDGE	D		SR 11		ST																							
						BRDG NUM 005/806W																									
250.77		250.83	END BRIDGE	I		SR 11					2	2	10A	24P	4A	40S	GR	$	24P	10A		48	1	01	0080	U5	60	R	P	
			END BRIDGE	D		SR 11																									
250.81		250.87									2	2	10A	24P	4A	40S	GR	6A	24P	10A		48	1	01	0080	U5	60	R	P	
250.82		250.88	MISC FEATR		R	GORE (Q125101)																									
250.88		250.94									2	2	10A	24P	4A	40S	DE	6A	24P	10A		48	1	01	0080	U5	60	R	P	
250.89		250.95	MISC FEATR		L	GORE (R125098)					2	2	10A	24P	4A	40S	DE	4A	24P	10A		48	1	01	0080	U5	60	R	P	
250.98		251.04	OFF RAMP		L	SR 11		ST		Y																					
251.00		251.06	MP MARKER		R	251																									
251.01		251.07	ON RAMP		R	SR 11		ST		Y																					
251.55		251.61	OFF RAMP		R	36TH ST		ST		Y																					
251.56		251.62	ON RAMP		L	36TH ST		ST		Y																					
251.63		251.69	MISC FEATR		R	GORE (P125155)																									
251.74		251.80	MISC FEATR		L	GORE (S125156)																									
251.97		252.03	MP MARKER		R	252																									
252.08		252.14	UXING	B		36TH ST		ST																							
						BRDG NUM 005/807																									
252.18		252.24	MISC FEATR		L	GORE (R125232)																									
252.23		252.29	MISC FEATR		R	GORE (Q125236)																									
252.32		252.38	OFF RAMP		L	36TH ST		ST		Y																					
252.36		252.42	ON RAMP		R	36TH ST		ST		Y																					
252.64		252.70	ON RAMP		L	LAKEWAY DR		ST		Y																					

SR 005 MAINLINE INTERSTATE - ISSH COUNTY WHATCOM DOT DISTRICT 1

SRMP	B	ARM	FEATURE	D	LR	DESCRIPTION	BRIDGE/UXING/XROAD OW	TC	L	NBR LNS D	I	DECREAS/DIV LFT SHD W/S	RDY W/S	RHT SHD W/S	MEDIAN WD/S	BR	INCRES/UNDI LFT SHD W/S	RDY W/S	RHT SHD W/S	SPC USE LNS WID	TOT RDY WID	MTCE A	SE	CITY NBR	ST FC	LEGAL SPEED D	IB	T R	P K	S T
252.66		252.72								2	2	10A	24P	4A	40S	DE	4A	24P	10A		48	1	01	0080	U5	60	R	P	
252.81		252.87	MISC FEATR		L	GORE (S125264)																								
252.97		253.03	BEG BRIDGE	I		LAKEWAY DR	ST			2	2	$$W	37P	$$$	40O	$$	$$$	37P	$$W		74	1	01	0080	U5	60	R	P	
						BRDG NUM 005/809E																								
			BEG BRIDGE	D		LAKEWAY DR	ST																							
						BRDG NUM 005/809W																								
252.99		253.05	END BRIDGE	I		LAKEWAY DR				2	2	10A	24P	4A	40S	GR	4A	24P	10A		48	1	01	0080	U5	60	R	P	
			END BRIDGE	D		LAKEWAY DR																								
			OFF RAMP		R	LAKEWAY DR	ST		Y																					
253.00		253.06	MP MARKER		R	253																								
253.07		253.13	MISC FEATR		R	GORE (P125299)																								
253.08		253.14	MISC FEATR		L	GORE (R125314)																								
253.13		253.19								2	2	10A	24P	4A	40S	DE	4A	24P	10A		48	1	01	0080	U5	60	R	P	
253.14		253.20	OFF RAMP		L	LAKEWAY DR	ST		Y																					
253.17		253.23	MISC FEATR		R	GORE (Q125334)																								
253.34		253.40	ON RAMP		R	LAKEWAY DR	ST		Y																					
253.52		253.58	BEG BRIDGE	I		MEADOR AVE	ST			2	2	10A	24P	4A	40O	$$	$$C	31P	$$C		55	1	01	0080	U5	60	R	P	
						BRDG NUM 005/810E																								
253.53		253.59	BEG BRIDGE	D		MEADOR AVE	ST			2	2	$$C	43P	$$C	40O		C	31P	C		74	1	01	0080	U5	60	R	P	
						BRDG NUM 005/810W																								
253.57		253.63	END BRIDGE	I		MEADOR AVE				2	2	10A	24P	4A	40S	DE	4A	24P	10A		48	1	01	0080	U5	60	R	P	
			END BRIDGE	D		MEADOR AVE																								
253.62		253.68	OFF RAMP		R	IOWA ST	ST		Y																					
253.63		253.69	BEG BRIDGE	I		WHATCOM CREEK	ST			2	2	$$C	53P	$$C	40O	$$	$$C	41P	$$C		94	1	01	0080	U5	60	R	P	
						BRDG NUM 005/811E																								
			ON RAMP		L	OHIO ST	ST		Y																					
			BEG BRIDGE	D		WHATCOM CREEK	ST																							
						BRDG NUM 005/811W																								
253.65		253.71	END BRIDGE	I		WHATCOM CREEK				2	2		C	53P	C	40O		4A	24P	10A	77	1	01	0080	U5	60	R	P	
253.66		253.72	END BRIDGE	D		WHATCOM CREEK				2	2	10A	24P	$	40S	JE	$$$	24P	10A		48	1	01	0080	U5	60	R	P	
253.68		253.74	MISC FEATR		R	GORE (P125362)																								
			MISC FEATR		L	GORE (S125363)																								
253.74		253.80	MISC FEATR		R	GORE (Q525396)																								
253.76		253.82	MISC FEATR		L	GORE (R125382)				2	2	10A	24P		16A	JE		24P	10A		48	1	01	0080	U5	60	R	P	
253.79		253.85	BEG BRIDGE	B		IOWA ST	ST			2	2	$$C	34A		16A	JE		38A	$$C		72	1	01	0080	U5	60	R	P	
						BRDG NUM 005/812																								
253.82		253.88	END BRIDGE	B		IOWA ST				2	2	10A	24P		16A	JE		24P	10A		48	1	01	0080	U5	60	R	P	
			OFF RAMP		L	OHIO ST	ST		Y																					
253.88		253.94	RR XING	B		NUM 396944K STRUCTURE				2	2	$$C	35P		16P	JE		40P	$$C		75	1	01	0080	U5	60	R	P	
			BEG BRIDGE	B		MILWAUKEE RR	ST																							
						BRDG NUM 005/813																								
253.91		253.97	END BRIDGE	B		MILWAUKEE RR				2	2	10A	24P		16A	JE		24P	10A		48	1	01	0080	U5	60	R	P	
253.96		254.02	ON RAMP		R	IOWA ST	ST		Y																					

SR 005 MAINLINE INTERSTATE - ISSH COUNTY WHATCOM DOT DISTRICT 1

SRMP	B	ARM	FEATURE	D	LR	DESCRIPTION	BRIDGE/UXING/XROAD OW	TC	L	NBR LNS D	I	DECREAS/DIV LFT SHD W/S	RDY W/S	RHT SHD W/S	MEDIAN WD/S	BR	INCRES/UNDI LFT SHD W/S	RDY W/S	RHT SHD W/S	SPC USE LNS WID	TOT RDY WID	MTCE A	SE	CITY NBR	ST FC	LEGAL SPEED D	IB	T R	P K	S T
253.99		254.05								2	2	10A	24P		16A	JE		24P	10A		48	1	01	0080	U5		60	R	P	
254.00		254.06	MP MARKER		R	254																								
254.26		254.32	UXING	B		ALABAMA ST	ST																							
						BRDG NUM 005/814																								
254.43		254.49	UXING	B		BN RR	ST																							
						BRDG NUM 005/815																								
			RR XING	B		NUM 84891B STRUCTURE																								
254.47		254.53	UXING	B		MILW RR (ABANDONED)	ST																							
						BRDG NUM 005/816																								
			RR XING	B		NUM 0000000 STRUCTURE																								
254.61		254.67	UXING	B		PED XING	ST																							
						BRDG NUM 005/817																								
			OFF RAMP		R	SR 542	ST		Y																					
254.65		254.71	ON RAMP		L	SR 542	ST		Y																					
254.71		254.77	MISC FEATR		R	GORE (P125461)																								
254.82		254.88	UXING	B		SR 542	ST			2	2	10B	24P		16S	JE		24P	10A		48	1	01	0080	U5		60	R	P	
						BRDG NUM 542/001																								
254.84		254.90	MISC FEATR		L	GORE (S525465)																								
254.92		254.98								2	2	10B	24P		40S	JE		24P	10A		48	1	01	0080	U5		60	R	P	
255.00		255.06	MP MARKER		R	255																								
			MISC FEATR		L	GORE (R125511)																								
255.03		255.09	MISC FEATR		R	GORE (Q125525)				2	2	10A	24P	4A	40S	DE	4A	24P	10A		48	1	01	0080	U5		60	R	P	
255.11		255.17	OFF RAMP		L	SR 542	ST		Y																					
255.25		255.31	ON RAMP		R	SR 542	ST		Y																					
255.36		255.42	BEG BRIDGE	I		SQUALICUM CREEK	ST			2	2	10A	24P	4A	40S	DE	$$W	31A	$$W		55	1	01	0080	U5		60	R	P	
						BRDG NUM 005/820E																								
			RR XING	I		NUM 396843Y STRUCTURE																								
			RR XING	I		NUM 396842S STRUCTURE																								
255.37		255.43	RR XING	D		NUM 396843Y STRUCTURE				2	2	$$W	31A	$$W	40O	$$	W	31A	W		62	1	01	0080	U5		60	R	P	
			RR XING	D		NUM 396842S STRUCTURE																								
			BEG BRIDGE	D		SQUALICUM CREEK	ST																							
						BRDG NUM 005/820W																								
255.42		255.48	END BRIDGE	I		SQUALICUM CREEK				2	2	W	31A	W	40S	DE	4A	24P	10A		55	1	01	0080	U5		60	R	P	
255.43		255.49	END BRIDGE	D		SQUALICUM CREEK				2	2	10A	24P	4A	40S	DE	4A	24P	10A		48	1	01	0080	U5		60	R	P	
255.54		255.60	OFF RAMP		R	SR 539	ST		Y																					
255.77		255.83	ON RAMP		L	SR 539	ST		Y																					
255.99		256.05	MP MARKER		R	256																								
256.07		256.13	MISC FEATR		L	GORE (S125577)																								
256.09		256.15	ON RAMP		L	SR 539	ST		Y																					
256.12		256.18	MISC FEATR		R	GORE (P125554/P225554)																								
256.21		256.27	BEG BRIDGE	I		SR 539	ST			2	2	$$W	43A	$$W	40O	$$	$$W	31A	$$W		74	1	01	0080	U5		60	R	P	
						BRDG NUM 005/822E																								
			BEG BRIDGE	D		SR 539	ST																							

SR 005 MAINLINE INTERSTATE - ISSH COUNTY WHATCOM DOT DISTRICT 1

SRMP	B	ARM	FEATURE	D	LR	DESCRIPTION	BRIDGE/UXING/XROAD NBR LNS OW	TC	L	D	I	DECREAS/DIV LFT SHD W/S	RDY W/S	RHT SHD W/S	MEDIAN WD/S	BR	INCRES/UNDI LFT SHD W/S	RDY W/S	RHT SHD W/S	SPC USE LNS WID	TOT RDY WID	MTCE A	SE	CITY NBR	ST FC	LEGAL SPEED D	IB	T R	P K	S T
256.21		256.27				BRDG NUM 005/822W				2	2	W 43A		W	40O		W 31A		W		74	1	01	0080	U5		60	R	P	
256.24		256.30	END BRIDGE	I		SR 539				2	2	10A	24P	4A	40S	DE	4A	24P	10A		48	1	01	0080	U5		60	R	P	
			END BRIDGE	D		SR 539																								
256.31		256.37	MISC FEATR		L	GORE (S525609)																								
256.37		256.43	MISC FEATR		R	GORE (Q125667)																								
256.42		256.48	MISC FEATR		L	GORE (R125651)																								
256.51		256.57	BEG SU LN		L	AUXILIARY	14A			2	2	10A	24P	4A	40S	DE	4A	24P	10A	14	62	1	01	0080	U5		60	R	P	
			OFF RAMP		L	MCLEOD RD		ST	Y																					
256.67		256.73	ON RAMP		R	SR 539		ST	Y																					
256.74		256.80	END SU LN		L	AUXILIARY	14A			2	2	10A	24P	4A	40S	DE	4A	24P	10A	$$$	48	1	01	0080	U5		60	R	P	
			ON RAMP		L	NORTHWEST AVE		ST	Y																					
256.75		256.81	OFF RAMP		R	NORTHWEST AVE		ST	Y																					
256.83		256.89	MISC FEATR		L	GORE (S125674)																								
256.87		256.93	MISC FEATR		R	GORE (P125675)																								
256.98		257.04	BEG BRIDGE	I		NORTHWEST AVE		ST		2	2	$$W	31P	$$W	40O	$$	$$W	31P	$$W		62	1	01	0080	U5		60	R	P	
						BRDG NUM 005/824E																								
			BEG BRIDGE	D		NORTHWEST AVE		ST																						
						BRDG NUM 005/824W																								
257.01		257.07	END BRIDGE	I		NORTHWEST AVE				2	2	10A	24P	4A	40S	DE	4A	24P	10A		48	1	01	0080	U5		60	R	P	
			END BRIDGE	D		NORTHWEST AVE																								
			MP MARKER		B	257																								
257.07		257.13	MISC FEATR		L	GORE (R125720)																								
257.10		257.16	MISC FEATR		R	GORE (Q125737)																								
257.20		257.26	BEG SU LN		L	AUXILIARY	14A			2	2	10A	24P	4A	40S	DE	4A	24P	10A	14	62	1	01	0080	U5		60	R	P	
			OFF RAMP		L	NORTHWEST AVE		ST	Y																					
257.23		257.29	LEAVE CITY			BELLINGHAM				2	2	10A	24P	4A	40S	DE	4A	24P	10A	14	62	1	01	$$$$	U5		60	R	$	
257.33		257.39	END SU LN		L	AUXILIARY	14A			2	2	10A	24P	4A	40S	DE	4A	24P	10A	$$$	48	1	01		U5		60	R		
			ON RAMP		L	BAKERVIEW RD		ST	Y																					
257.37		257.43	ON RAMP		R	NORTHWEST AVE		ST	Y																					
257.39		257.45	OFF RAMP		R	BAKERVIEW RD		ST	Y																					
257.50		257.56	MISC FEATR		R	GORE (P125739)																								
			MISC FEATR		L	GORE (S125733)																								
257.65		257.71	MISC FEATR	I		SPEED SITE #18																								
257.66		257.72	UXING		B	BAKERVIEW RD		ST																						
						BRDG NUM 005/825																								
257.82		257.88	UXING		B	N-N RAMP		ST																						
						BRDG NUM 005/825N-N																								
257.93		257.99	MISC FEATR		L	GORE (R125802)																								
257.98		258.04	MP MARKER		B	258																								
258.01		258.07	MISC FEATR		R	GORE (Q125830)																								
258.02		258.08	OFF RAMP		L	BAKERVIEW RD		ST	Y																					
258.24		258.30								2	2	10A	24P	4A	80S	DE	4A	24P	10A		48	1	01		U5		60	R		
258.30		258.36	ON RAMP		R	BAKERVIEW RD		ST	Y																					

SR 005 MAINLINE INTERSTATE - ISSH COUNTY WHATCOM DOT DISTRICT 1

SRMP	B	ARM	FEATURE	D	LR	DESCRIPTION	BRIDGE/UXING/XROAD OW	TC	L	NBR LNS D	I	DECREAS/DIV LFT SHD W/S	RDY W/S	RHT SHD W/S	MEDIAN WD/S	BR	INCRES/UNDI LFT SHD W/S	RDY W/S	RHT SHD W/S	SPC USE LNS WID	TOT RDY WID	MTCE A	SE	CITY NBR	ST FC	LEGAL SPEED D	IB	T R	P K	S T
258.31		258.37								2	2	10A	24P	4A	80S	DE	4A	24P	10A		48	1	01		U5	60	R		
258.98		259.04	MP MARKER	B		259																								
259.06		259.12								2	2	10A	24P	4A	80S	DE	4A	24P	10A		48	1	01		R5	70	R		
259.26		259.32	MED XING		C	OFFICIAL																								
259.71		259.77	ON RAMP		L	SLATER RD	ST		Y																					
259.85		259.91	OFF RAMP		R	SLATER RD	ST		Y																					
259.97		260.03	MISC FEATR		R	GORE (P125985)																								
259.98		260.04	MP MARKER	B		260																								
260.00		260.06	MISC FEATR		L	GORE (S125971)																								
260.13		260.19	UXING	B		SLATER RD	ST																							
						BRDG NUM 005/825.2																								
260.27		260.33	MISC FEATR		R	GORE (Q126056)																								
260.35		260.41	MISC FEATR		L	GORE (R126047)																								
260.47		260.53	ENTER CITY			FERNDALE				2	2	10A	24P	4A	80S	DE	4A	24P	10A		48	1	01	0445	U5	70	R	P	
			OFF RAMP		L	SLATER RD	ST		Y																					
260.56		260.62	ON RAMP		R	SLATER RD	ST		Y																					
260.92		260.98								2	2	10A	24P	4A	80S	DE	4A	24P	10A		48	1	01	0445	R5	70	R	P	
260.98		261.04	MP MARKER	B		261																								
261.28		261.34	BEG BRIDGE	D		OIL PIPELINE	ST			2	2	$$$	38P	$$$	80O	$$	4A	24P	10A		62	1	01	0445	R5	70	R	P	
						BRDG NUM 005/825.5W																								
261.29		261.35	END BRIDGE	D		OIL PIPELINE				2	2	10A	24P	4A	80S	DE	4A	24P	10A		48	1	01	0445	R5	70	R	P	
			MED XING		C	OFFICIAL																								
261.32		261.38	MISC FEATR		R	SGN ENT FERNDALE																								
261.33		261.39	TRAF RCDR	B		P04 0																								
261.39		261.45								2	2	10A	24P	4A	80S	DE	4A	24P	10A		48	1	01	0445	U5	70	R	P	
261.49		261.55	LEAVE CITY			FERNDALE				2	2	10A	24P	4A	80S	DE	4A	24P	10A		48	1	01	$$$$	U5	70	R	$	
261.52		261.58	UXING	B		SMITH RD	ST																							
						BRDG NUM 005/826																								
261.53		261.59	ENTER CITY			FERNDALE				2	2	10A	24P	4A	80S	DE	4A	24P	10A		48	1	01	0445	U5	70	R	P	
261.98		262.04	MP MARKER	B		262																								
262.09		262.15	ON RAMP		L	MAIN ST	ST		Y																					
262.39		262.45	OFF RAMP		R	MAIN ST	ST		Y																					
262.40		262.46								2	2	10A	24P	4A	40S	DE	4A	24P	10A		48	1	01	0445	U5	70	R	P	
262.45		262.51	MISC FEATR		L	GORE (S126209)																								
262.57		262.63	UXING	B		MAIN ST	ST																							
						BRDG NUM 005/827																								
262.60		262.66	MISC FEATR		R	GORE (P526239)																								
262.69		262.75	MISC FEATR		R	GORE (Q126302)																								
262.71		262.77	MISC FEATR		L	GORE (R126285)																								
262.85		262.91	OFF RAMP		L	MAIN ST	ST		Y																					
263.00		263.06	MP MARKER		R	263																								
263.02		263.08	ON RAMP		R	MAIN ST	ST		Y																					
263.05		263.11	BEG BRIDGE	I		NOOKSACK RIVER	ST			2	2	$$C	38P	$$C	40O	$$	$$C	28P	$$C		66	1	01	0445	U5	70	R	P	

SR 005 MAINLINE INTERSTATE - ISSH COUNTY WHATCOM DOT DISTRICT 1

SRMP	B	ARM	FEATURE	D	LR	DESCRIPTION	BRIDGE/UXING/XROAD OW	TC	L	NBR LNS D	I	DECREAS/DIV LFT SHD W/S	RDY W/S	RHT SHD W/S	MEDIAN WD/S	BR	INCRES/UNDI LFT SHD W/S	RDY W/S	RHT SHD W/S	SPC USE LNS WID	TOT RDY WID	MTCE A	SE	CITY NBR	ST FC	LEGAL SPEED D	IB	T R	P K	S T
263.05		263.11				BRDG NUM 005/828E				2	2	C	38P	C	40O		C	28P	C		66	1	01	0445	U5	70		R	P	
			BEG BRIDGE	D		NOOKSACK RIVER	ST																							
						BRDG NUM 005/828W																								
263.22		263.28	END BRIDGE	I		NOOKSACK RIVER				2	2	10A	24A	4A	40S	DE	4A	24A	10A		48	1	01	0445	U5	70		R	P	
			END BRIDGE	D		NOOKSACK RIVER																								
			ON RAMP		L	PORTAL WAY	ST		Y																					
263.25		263.31	OFF RAMP		R	PORTAL WAY	ST		Y																					
263.29		263.35	MISC FEATR		L	SGN ENT FERNDALE																								
263.33		263.39	MISC FEATR		R	GORE (P126325)																								
263.46		263.52	BEG BRIDGE	I		PORTAL WAY	ST			2	2	$$W	48P	$$W	40O	$$	$$W	38P	$$W		86	1	01	0445	U5	70		R	P	
						BRDG NUM 005/829E																								
			BEG BRIDGE	D		PORTAL WAY	ST																							
						BRDG NUM 005/829W																								
263.49		263.55	END BRIDGE	I		PORTAL WAY				2	2	10A	24A	4A	40S	DE	4A	24A	10A		48	1	01	0445	U5	70		R	P	
			END BRIDGE	D		PORTAL WAY																								
263.50		263.56	MISC FEATR		L	GORE (S526322)																								
263.67		263.73	MISC FEATR		R	GORE (Q126414)																								
263.71		263.77	MISC FEATR		L	GORE (R126388)																								
263.88		263.94	OFF RAMP		L	PORTAL WAY	ST		Y																					
264.00		264.06	MP MARKER		R	264																								
264.14		264.20	ON RAMP		R	PORTAL WAY	ST		Y																					
264.58		264.64								2	2	10A	24A	4A	40S	DE	4A	24A	10A		48	1	01	0445	R5	70		R	P	
264.98		265.04	MP MARKER		R	265																								
265.21		265.27	UXING	B		PORTAL WAY	ST																							
						BRDG NUM 005/830																								
265.22		265.28	LEAVE CITY			FERNDALE				2	2	10A	24A	4A	40S	DE	4A	24A	10A		48	1	01	$$$$	R5	70		R	$	
265.39		265.45	ON RAMP		L	SR 548	ST		Y																					
265.66		265.72								2	2	10A	24A	4A	76S	DE	4A	24A	10A		48	1	01		R5	70		R		
265.68		265.74	OFF RAMP		R	GRANDVIEW RD	ST		Y																					
265.83		265.89	MISC FEATR		R	GORE (P126568)																								
265.84		265.90	MISC FEATR		L	GORE (S126539)																								
265.98		266.04	UXING	B		SR 548	ST																							
						BRDG NUM 548/001																								
266.00		266.06	MP MARKER		R	266																								
266.12		266.18	MISC FEATR		L	GORE (R126618)																								
			MISC FEATR		R	GORE (Q126660)																								
266.32		266.38	OFF RAMP		L	SR 548	ST		Y																					
266.60		266.66	ON RAMP		R	GRANDVIEW RD	ST		Y																					
266.97		267.03	MP MARKER		R	267																								
267.37		267.43	EXIT TO		R	CUSTER REST AREA	ST		Y																					
267.64		267.70	REST AREA		R	CUSTER VICINITY																								
						CS 370192 F132 MAJOR																								
267.95		268.01	MED XING		C	OFFICIAL																								

SR 005 MAINLINE INTERSTATE - ISSH COUNTY WHATCOM DOT DISTRICT 1

SRMP	B	ARM	FEATURE	D	LR	DESCRIPTION	BRIDGE/UXING/XROAD OW	TC	L	NBR LNS D	I	DECREAS/DIV LFT SHD W/S	RDY W/S	RHT SHD W/S	MEDIAN WD/S	BR	INCRES/UNDI LFT SHD W/S	RDY W/S	RHT SHD W/S	SPC USE LNS WID	TOT RDY WID	MTCE A	SE	CITY NBR	ST FC	LEGAL SPEED D	IB	T R	P K	S T
268.01		268.07	MP MARKER		R	268				2	2	10A	24A	4A	76S	DE	4A	24A	10A		48	1	01		R5	70	R		
268.22		268.28	ENT FROM		R	CUSTER REST AREA	ST		Y																				
268.92		268.98	ENT FROM		L	CUSTER REST AREA	ST		Y																				
268.93		268.99	UXING	B		CUSTER SCHOOL RD	ST																						
						BRDG NUM 005/833																							
269.00		269.06	MP MARKER		R	269																							
269.29		269.35	REST AREA		L	CUSTER VICINITY (F133)																							
						CS 370191 MAJOR																							
269.41		269.47	TRAF RCDR	B		S803 5																							
269.56		269.62	EXIT TO		L	CUSTER REST AREA	ST		Y																				
269.63		269.69	ON RAMP		L	BIRCH BAY-LYNDEN RD	ST		Y																				
269.92		269.98	OFF RAMP		R	BIRCH BAY-LYNDEN RD	ST		Y																				
269.99		270.05	MP MARKER		R	270																							
270.10		270.16	MISC FEATR		R	GORE (P126992)																							
270.11		270.17	MISC FEATR		L	GORE (S126963)																							
270.24		270.30	UXING	B		BIRCH BAY LYNDEN RD	ST																						
						BRDG NUM 005/834																							
270.37		270.43	MISC FEATR		L	GORE (R127055)																							
270.38		270.44	MISC FEATR		R	GORE (Q127085)																							
270.55		270.61	OFF RAMP		L	BIRCH BAY-LYNDEN RD	ST		Y																				
270.85		270.91	ON RAMP		R	BIRCH BAY-LYNDEN RD	ST		Y																				
270.99		271.05	MP MARKER		R	271																							
271.60		271.66	UXING	B		LOOMIS TRAIL RD	ST																						
						BRDG NUM 005/835																							
272.00		272.06	MP MARKER		R	272																							
272.99		273.05	MP MARKER		R	273																							
273.20		273.26	MED XING		C	OFFICIAL																							
273.86		273.92	ENTER CITY			BLAINE				2	2	$$W	28P	$$W	40O	$$	$$W	28P	$$W		56	1	01	0100	R5	70	R	P	
			BEG BRIDGE	I		DAKOTA CREEK	ST																						
						BRDG NUM 005/836E																							
			BEG BRIDGE	D		DAKOTA CREEK	ST																						
						BRDG NUM 005/836W																							
273.93		273.99	END BRIDGE	I		DAKOTA CREEK				2	2	10A	24P	4A	40S	DE	4A	24P	10A		48	1	01	0100	R5	70	R	P	
			END BRIDGE	D		DAKOTA CREEK																							
			OFF RAMP		R	BLAINE	ST		Y																				
			ON RAMP		L	BLAINE	ST		Y																				
273.98		274.04	LEAVE CITY			BLAINE				2	2	10A	24P	4A	40S	DE	4A	24P	10A		48	1	01	$$$$	R5	70	R	$	
274.00		274.06	MP MARKER		R	274																							
274.02		274.08	MISC FEATR		R	GORE (P127393)																							
274.12		274.18	MISC FEATR		L	GORE (S127393)																							
274.17		274.23	UXING	B		N-W RAMP	ST																						
						BRDG NUM 005/837N-W																							
274.31		274.37	ENTER CITY			BLAINE				2	2	10A	24P	4A	40S	DE	4A	24P	10A		48	1	01	0100	R5	70	R	P	

SR 005 MAINLINE INTERSTATE - ISSH COUNTY WHATCOM DOT DISTRICT 1

SRMP	B	ARM	FEATURE	D	LR	DESCRIPTION	BRIDGE/UXING/XROAD OW	TC	L	NBR LNS D	I	DECREAS/DIV LFT SHD W/S	RDY W/S	RHT SHD W/S	MEDIAN WD/S	BR	INCRES/UNDI LFT SHD W/S	RDY W/S	RHT SHD W/S	SPC USE LNS WID	TOT RDY WID	MTCE A	SE	CITY NBR	ST FC	LEGAL SPEED D	IB	T R	P K	S T
274.32		274.38								2	2	10A	24P	4A	40S	DE	4A	24P	10A		48	1	01	0100	R5	70	R	P	
274.52		274.58	UXING	B		HUGHES AVE	ST																							
						BRDG NUM 005/838																								
274.56		274.62	ON RAMP		L	SR 543	ST		Y																					
274.91		274.97	OFF RAMP		R	SR 543	ST		Y																					
274.93		274.99	MISC FEATR		L	GORE (S127456)																								
274.99		275.05	MP MARKER		R	275																								
275.07		275.13	MISC FEATR		R	GORE (P127491)																								
275.15		275.21	UXING	B		SR 543 SB	ST																							
						BRDG NUM 543/001																								
275.54		275.60	UXING	B		MITCHELL AVE	ST																							
						BRDG NUM 005/840																								
275.81		275.87	UXING	B		H ST	ST																							
						BRDG NUM 005/841																								
275.82		275.88	ON RAMP		L	SR 548	ST		Y																					
275.85		275.91	BEG SU LN		R	HOLDING		12P		2	2	10A	24P	4A	40S	DE	4A	24P	10A	12	60	1	01	0100	R5	70	R	P	
275.98		276.04	OFF RAMP		R	BLAINE	ST		Y																					
276.01		276.07	MP MARKER		R	276																								
276.09		276.15	MISC FEATR		R	GORE (P127598)																								
276.12		276.18	MISC FEATR		L	GORE (S127582)																								
276.20		276.26	BEG BRIDGE	I		SR 548	ST			2	2	$$C	30A	$$C	40O	$$	$$W	38P	$$W	12	80	1	01	0100	R5	35	R	P	
						BRDG NUM 005/842E																								
			BEG BRIDGE	D		SR 548	ST																							
						BRDG NUM 005/842W																								
276.23		276.29	END BRIDGE	I		SR 548				2	2	10A	24A	4A	100S	DE	4A	24A	10A	12	60	1	01	0100	R5	35	R	P	
			END BRIDGE	D		SR 548																								
			CHG SU LN		R	HOLDING		12A																						
276.30		276.36	MISC FEATR		L	GORE (R127636)																								
276.31		276.37	MISC FEATR		R	GORE (Q127643)																								
276.36		276.42	OFF RAMP		L	SR 548	ST		Y																					
276.37		276.43	ENT FROM		L	US CUSTOMS	OT		Y																					
			ENT FROM		LC	US CUSTOMS	OT		Y																					
276.38		276.44	ENT FROM		R	US CUSTOMS	OT		Y	2	2	$$C	24A	$$C	100S	$$	$$C	36A	$$C	12	72	1	01	0100	R5	35	R	P	
			ENT FROM		RC	US CUSTOMS	OT		Y																					
276.39		276.45	EXIT TO		L	US CUSTOMS	OT		Y																					
			EXIT TO		LC	US CUSTOMS	OT		Y																					
276.43		276.49	ON RAMP		R	BLAINE	ST		Y																					
276.56		276.62	END SU LN		R	HOLDING		12A		2	2		C	24A		C	100S		C	36A	C $$$	60	1	01	0100	R5	35	R	P	
			BORDER STA		R	INTERNATIONAL BOUNDARY																								
						OWNER USC																								
			END CTLSEC			CONTROL SECTION 3701																								
			END ROUTE																											

SR 005 REVERSIBLE LANE 005EXP INTERSTATE - ISSH COUNTY KING DOT DISTRICT 1

SRMP	B ARM	FEATURE	D	LR	DESCRIPTION	BRIDGE/XROAD-OW	TC	L	NBR LNS D	I	DECREAS/DIV LFT SHD W/S	RDY W/S	RHT SHD W/S	MEDIAN-WD/S	BR	INCRES/UNDI LFT SHD W/S	RDY W/S	RHT SHD W/S	SPC USE LNS WID	TOT RDY WID	MTCE A	SE	CITY NBR	ST FC	LEGAL SPEED D	IB	T R	P K	S T
									WIDTH AND SURFACE INFORMATION																CLASSIFICATIONS				
			DIRECTION TO INVENTORY / LEFT/RIGHT INDICATOR																										
165.29	0.00	BEG ROUTE			005EXP				1							4P	13P	4P		13	5	02	1140	U5		60	R	P	
					DNTWN SEATTLE TO 1ST AV																								
		ENTER CITY			SEATTLE																								
		BEG CTLSEC			CONTROL SECTION 1727																								
		ENT FROM		R	SR 5 NB	ST		Y																					
165.32	0.03	BEG BRIDGE	I		VIADUCT	ST			1							$$C	21P	$$C		21	5	02	1140	U5		60	R	P	
					BRDG NUM 005/545R																								
165.45	0.16	END BRIDGE	I		VIADUCT				1							6A	14P	C		14	5	02	1140	U5		60	R	P	
165.51	0.22	UXING	I		N-W RAMP	ST																							
					BRDG NUM 005/546																								
165.58	0.29	MISC FEATR		R	GORE (Q116562R)																								
165.59	0.30								2							6P	25P	2P		25	5	02	1140	U5		60	R	P	
165.62	0.33	ON RAMP		R	5TH*COLUMBIA(REVERSIBLE)	ST		Y																					
166.22	0.93	BEG TUNNEL	I		EXPRESS LANE				2							$$C	34P	$$C		34	5	02	1140	U5		60	R	P	
					TNNL NUM 005/553R																								
166.37	1.08	END TUNNEL	I		EXPRESS LANE				2							6A	24P	4A		24	5	02	1140	U5		60	R	P	
166.42	1.13	MISC FEATR		L	GORE (Q116649R)				3							6A	36P	4A		36	5	02	1140	U5		60	R	P	
166.46	1.17	BEG SU LN		L	HIGH OCCUPANCY VEHICL12P				3							6A	36P	4A	12	48	5	02	1140	U5		60	R	P	
166.49	1.20	ON RAMP		L	PINE*PIKE ST(REVERSIBLE)	ST		Y	2							6A	24P	4A	12	36	5	02	1140	U5		60	R	P	
166.59	1.30	MISC FEATR		L	GORE (Q116663R)																								
166.63	1.34	ON RAMP		L	STEWART ST (REVERSIBLE)	ST		Y	3							6A	36P	4A	12	48	5	02	1140	U5		60	R	P	
166.75	1.46	END SU LN		L	HIGH OCCUPANCY VEHICL12P				4							5A	48P	5A	$$$	48	5	02	1140	U5		60	R	P	
166.90	1.61	BEG BRIDGE	I		LAKEVIEW	ST			4							$$C	58P	$$C		58	5	02	1140	U5		60	R	P	
					BRDG NUM 005/566W																								
167.00	1.71	END BRIDGE	I		LAKEVIEW				4							5A	48P	5A		48	5	02	1140	U5		60	R	P	
167.04	1.75	UXING	I		LAKEVIEW BLVD	ST																							
					BRDG NUM 005/564																								
167.12	1.83	MISC FEATR		R	GORE (Q116726R)																								
167.15	1.86	MISC FEATR		L	GORE (R116720R)				4							10A	48P	14A		48	5	02	1140	U5		60	R	P	
167.20	1.91	OFF RAMP		L	MERCER ST (SB)	ST		Y																					
167.26	1.97	ON RAMP		R	MERCER ST (NB)	ST		Y																					
167.33	2.04	BEG BRIDGE	I		VIADUCT	ST			4							$$C	60P	$$C		60	5	02	1140	U5		60	R	P	
					BRDG NUM 005/566R																								
167.69	2.40	END BRIDGE	I		VIADUCT				4							10A	48P	10A		48	5	02	1140	U5		60	R	P	
168.06	2.77	UXING	I		SR 520 WB	ST																							
					BRDG NUM 520/001W-S																								
168.14	2.85	UXING	I		E ROANOKE ST	ST																							
					BRDG NUM 005/569																								
168.31	3.02	TRAF RCDR		B	R49R 0																								
168.35	3.06								4							7A	48P	7A		48	5	02	1140	U5		60	R	P	
168.46	3.17	BEG BRIDGE	I		LAKE WASH SHIP CANAL	ST			4							$$W	62P	$$W		62	5	02	1140	U5		60	R	P	
					BRDG NUM 005/570																								
168.96	3.67	OFF RAMP		R	NE 42ND*77TH AVE (REV)	ST		Y	3							W	50P	W		50	5	02	1140	U5		60	R	P	

SR 005 REVERSIBLE LANE INTERSTATE - ISSH COUNTY KING DOT DISTRICT 1
005EXP

SRMP	B ARM	FEATURE	D	LR	DESCRIPTION	BRIDGE/UXING/XROAD OW	TC	L	NBR LNS D	I	DECREAS/DIV LFT SHD W/S	RDY W/S	RHT SHD W/S	MEDIAN WD/S	BR	INCRES/UNDI LFT SHD W/S	RDY W/S	RHT SHD W/S	SPC USE LNS WID	TOT RDY WID	MTCE A	SE	CITY NBR	ST FC	LEGAL SPEED D	IB	T R	P K	S T
168.98	3.69								3							W	50P	W		50	5	02	1140	U5	60	R	P	
169.04	3.75	MISC FEATR		R	GORE (P116896R)																								
169.07	3.78	END BRIDGE	I		LAKE WASH SHIP CANAL				3							10A	36P	10A		36	5	02	1140	U5	60	R	P	
169.32	4.03								3							12A	36P	12A		36	5	02	1140	U5	60	R	P	
169.39	4.10	UXING	I		NE 45TH ST	ST																							
					BRDG NUM 005/572																								
169.64	4.35	UXING	I		NE 50TH ST	ST																							
					BRDG NUM 005/574																								
169.66	4.37	ON RAMP		L	RAVENNA BLVD	ST		Y																					
169.86	4.57	MISC FEATR		L	GORE (S116966R)																								
170.27	4.98	BEG BRIDGE	I		RAVENNA BLVD	ST			3							$$W	48P	$$W		48	5	02	1140	U5	60	R	P	
					BRDG NUM 005/578R																								
170.53	5.24	END BRIDGE	I		RAVENNA BLVD				3							10A	36P	10A		36	5	02	1140	U5	60	R	P	
170.54	5.25	BEG SU LN		L	HIGH OCCUPANCY VEHICL12P				2							8A	24P	5A	12	36	5	02	1140	U5	60	R	P	
		OFF RAMP		L	SR 522 (REVERSIBLE)	ST		Y																					
170.66	5.37	UXING	I		NE 70TH ST	ST																							
					BRDG NUM 005/580																								
170.75	5.46	UXING	I		SR 522 (REVERSIBLE)	ST																							
					BRDG NUM 005/580RNE																								
170.82	5.53	UXING	I		SR 522 WB	ST																							
					BRDG NUM 522/014W-S																								
171.00	5.71	UXING	I		5TH AVE NE	ST			2							8A	24P	2A	12	36	5	02	1140	U5	60	R	P	
					BRDG NUM 005/582																								
171.24	5.95	UXING	I		NE 80TH ST	ST			2							8A	24P	1A	12	36	5	02	1140	U5	60	R	P	
					BRDG NUM 005/583																								
171.53	6.24	UXING	I		N 85TH ST	ST																							
					BRDG NUM 005/584N-W																								
171.91	6.62	UXING	I		N 92ND ST	ST			2							8A	24P	8A	12	36	5	02	1140	U5	60	R	P	
					BRDG NUM 005/585																								
172.07	6.78	OFF RAMP		R	103RD ST*1ST AVE (REV)	ST		Y	1							8A	12P	8A	12	24	5	02	1140	U5	60	R	P	
172.41	7.12	MISC FEATR	I		JCT SB EXPRESS LANES																								
172.43	7.14	END SU LN		L	HIGH OCCUPANCY VEHICL12P				1							8A	12P	8A	$$$	12	5	02	1140	U5	60	R	P	
		END CTLSEC			CONTROL SECTION 1727																								
		END SECTN			005EXP																								

SR 005 HOV LANE SEPARATION-INC INTERSTATE - ISSH COUNTY KING DOT DISTRICT 1
15420

SRMP	B	ARM	FEATURE	D	LR	DESCRIPTION	BRIDGE/UXING/XROAD OW	TC	L	NBR/LNS D	I	DECREAS/DIV LFT SHD W/S	RDY W/S	RHT SHD W/S	MEDIAN WD/S	BR	INCRES/UNDI LFT SHD W/S	RDY W/S	RHT SHD W/S	SPC/USE/LNS WID	TOT RDY WID	MTCE A	SE	CITY NBR	ST FC	LEGAL SPEED D	IB	T R	P K	S T
0.00		0.00	BEG ROUTE			15420				1							10P	12P	4P		12	5	02	1320	U5					
						HOV LANE SEPARATION-INC																								
			ENTER CITY			TUKWILA																								
			BEG CTLSEC			CONTROL SECTION 1727																								
			INTRSECTN	R		SR 5 NB	ST		Y																					
0.18		0.18	BEG BRIDGE	I		S-N RAMP*E-N RAMP	ST			1							$$W	26P	$$W		26	5	02	1320	U5					
						BRDG NUM 005/522HOV																								
0.31		0.31	UXING	I		SR 405	ST																							
						BRDG NUM 405/001																								
0.35		0.35	END BRIDGE	I		S-N RAMP*E-N RAMP				1							10P	12P	4P		12	5	02	1320	U5					
0.45		0.45	BEG BRIDGE	I		S 154TH ST	ST			1							$$W	26P	$$W		26	5	02	1320	U5					
						BRDG NUM 005/523HOV																								
0.48		0.48	END BRIDGE	I		S 154TH ST				1							10P	12P	4P		12	5	02	1320	U5					
0.57		0.57	INTRSECTN	R		SR 5 NB	ST		Y																					
			END CTLSEC			CONTROL SECTION 1727																								
			END SECTN			15420																								

SR 005 HOV LANE SEPARATION-DEC INTERSTATE - ISSH COUNTY KING DOT DISTRICT 1
15463

SRMP	B ARM	FEATURE	D	LR	DIRECTION TO INVENTORY / LEFT/RIGHT INDICATOR / DESCRIPTION	BRIDGE/UXING/XROAD OW	TC	L	NBR LNS D	I	DECREAS/DIV LFT SHD W/S	RDY W/S	RHT SHD W/S	MEDIAN WD/S	BR	INCRES/UNDI LFT SHD W/S	RDY W/S	RHT SHD W/S	SPC USE LNS WID	TOT RDY WID	MTCE A	SE	CITY NBR	ST FC	LEGAL SPEED D	IB	T R	P K	S T
0.00	0.00	BEG ROUTE			15463					1						10P	12P	4P		12	5	02	1320	U5					
					HOV LANE SEPARATION-DEC																								
		ENTER CITY			TUKWILA																								
		BEG CTLSEC			CONTROL SECTION 1727																								
		INTRSECTN		R	SR 5 SB	ST		Y																					
0.07	0.07	BEG BRIDGE	I		S-N RAMP*E-N RAMP	ST				1						$$W	26P	$$W		26	5	02	1320	U5					
					BRDG NUM 005/522HOV																								
0.11	0.11	UXING	I		SR 405	ST																							
					BRDG NUM 405/001																								
0.24	0.24	END BRIDGE	I		S-N RAMP*E-N RAMP					1						10P	12P	4P		12	5	02	1320	U5					
0.47	0.47	BEG BRIDGE	I		KLICKITAT DR	ST				1						$$W	26P	$$W		26	5	02	1320	U5					
					BRDG NUM 005/520HOV																								
0.50	0.50	END BRIDGE	I		KLICKITAT DR					1						10P	12P	4P		12	5	02	1320	U5					
0.57	0.57	INTRSECTN		R	SR 5 SB	ST		Y																					
		END CTLSEC			CONTROL SECTION 1727																								
		END SECTN			15463																								

SR 005 HOV LANE SEPARATION-DEC INTERSTATE - ISSH COUNTY KING DOT DISTRICT 1
15602

SRMP	B	ARM	FEATURE	D	LR	DESCRIPTION	BRIDGE/UXING/XROAD OW	TC	L	NBR LNS D	I	DECREAS/DIV LFT SHD W/S	RDY W/S	RHT SHD W/S	MEDIAN WD/S	BR	INCRES/UNDI LFT SHD W/S	RDY W/S	RHT SHD W/S	SPC USE LNS WID	TOT RDY WID	MTCE A	SE	CITY NBR	ST FC	LEGAL SPEED D	IB	T R	P K	S T
0.00		0.00	BEG ROUTE			15602				1							10P	12P	4P		12	5	02	1320	U5					
						HOV LANE SEPARATION-DEC																								
			ENTER CITY			TUKWILA																								
			BEG CTLSEC			CONTROL SECTION 1727																								
			INTRSECTN		R	SR 5 SB	ST		Y																					
0.01		0.01	BEG BRIDGE	I		INTERURBAN AVE	ST			1							$$W	26P	$$W		26	5	02	1320	U5					
						BRDG NUM 005/525.5H																								
0.04		0.04	END BRIDGE	I		INTERURBAN AVE				1							10P	12P	4P		12	5	02	1320	U5					
0.11		0.11	UXING	I		SR 599 NB	ST																							
						BRDG NUM 005/525N-N																								
0.39		0.39	INTRSECTN		R	SR 5 SB	ST		Y																					
			END CTLSEC			CONTROL SECTION 1727																								
			END SECTN			15602																								

SR 006 MAINLINE STATE ROUTE - SRSH COUNTY PACIFIC DOT DISTRICT 4

SRMP	B ARM	FEATURE	D	LR	DESCRIPTION	BRIDGE/UXING/XROAD OW	TC	L	NBR LNS D	I	DECREAS/DIV LFT SHD W/S	RDY W/S	RHT SHD W/S	MEDIAN WD/S	BR	INCRES/UNDI LFT SHD W/S	RDY W/S	RHT SHD W/S	SPC USE LNS WID	TOT RDY WID	MTCE A	SE	CITY NBR	ST FC	LEGAL SPEED D	IB	T R	P K	S T
0.00	0.00	BEG ROUTE			MAIN ROUTE				1	1						C	36A	10A		36	3	01	1055	R2	35		L	R	
					SR 101/RAYMOND TO SR 5																								
		ENTER CITY			RAYMOND																								
		BEG CTLSEC			CONTROL SECTION 2507																								
		INTRSECTN		B	SR 101	ST	SG	Y																					
0.10	0.10								1	1						C	40A	10A		40	3	01	1055	R2	35		L	R	
0.19	0.19								1	1						3A	24A	8A		24	3	01	1055	R2	35		L	R	
0.26	0.26								1	1						3A	24A	8A		24	3	01	1055	R2	35		L	P	
0.30	0.30								1	1						4A	24A	4A		24	3	01	1055	R2	35		L	P	
0.50	0.50	INTRSECTN		R	CHERRY ST	CT		Y	1	1						4A	31A	$$C		31	3	01	1055	R2	35		L	P	
0.55	0.55								1	1						4A	31B	C		31	3	01	1055	R2	35		L	P	
0.63	0.63	INTRSECTN		R	BLOOMHARDT RD	CT		Y																					
0.69	0.69								1	1						4A	24B	4A		24	3	01	1055	R2	35		L	P	
0.81	0.81	INTRSECTN		R	BIRD AVE	CT		Y																					
0.82	0.82	INTRSECTN		R	GERBER ST	CT		Y																					
1.00	1.00	MP MARKER		R	1																								
1.04	1.04	INTRSECTN		R	ELWOOD ST	CT		Y	1	1						4A	24A	4A		24	3	01	1055	R2	35		L	P	
1.13	1.13	INTRSECTN		R	OLIVE ST	CT		Y																					
1.17	1.17	INTRSECTN		L	CITY ST	CT		Y																					
1.20	1.20								1	1						6A	24A	4A		24	3	01	1055	R2	35		L	P	
1.25	1.25	BEG ST	I		HENKLE ST				1	1						6A	24A	4A		24	3	01	1055	R2	35		L	P	*
		INTRSECTN		R	MUELLER ST	CT		Y																					
1.33	1.33								1	1						6A	24A	4A		24	3	01	1055	R2	40		L	P	*
1.34	1.34	LEAVE CITY			RAYMOND				1	1						6A	24A	4A		24	3	01	$$$$	R2	40		L	$	$
		END ST	I		HENKLE ST																								
		INTRSECTN		L	GARDEN ST	CO		Y																					
		MISC FEATR		L	SGN ENT RAYMOND																								
1.37	1.37	INTRSECTN		R	HARVARD ST	CO		N																					
1.44	1.44								1	1						6B	24B	4B		24	3	01		R2	40		L		
1.45	1.45	INTRSECTN		R	CROSSING ST	CO		Y																					
		INTRSECTN		L	WILLAPA RD	CO		Y																					
2.00	2.00	MP MARKER		R	2																								
2.04	2.04	INTRSECTN		L	ROMANE RD	CO		Y	1	1						8B	24B	8B		24	3	01		R2	40		L		
2.08	2.08	WYE CONN		R	OLDANI RD	CO		Y																					
2.09	2.09	INTRSECTN		B	OLDANI RD	CO		Y																					
2.13	2.13	INTRSECTN		R	CO RD	CO		Y	1	1						6B	24B	6B		24	3	01		R2	40		L		
2.20	2.20	INTRSECTN		R	SIENKO RD	CO		N																					

INTERSECTION DETAIL

SRMP	B ARM	TURN LANES L NEAR LGT WD	R NEAR LGT WD	L FAR LGT WD	R FAR LGT WD	ACCELERATION LANES LEFT LGT WD	L-CNTR LGT WD	R-CNTR LGT WD	RIGHT LGT WD
0.00	0.00			.04 14					

SR 006 MAINLINE STATE ROUTE - SRSH COUNTY PACIFIC DOT DISTRICT 4

SRMP	B ARM	FEATURE	D	LR	DESCRIPTION	BRIDGE/XING/XROAD OW	TC	L	NBR LNS D	I	DECREAS/DIV LFT SHD W/S	RDY W/S	RHT SHD W/S	MEDIAN WD/S	BR	INCRES/UNDI LFT SHD W/S	RDY W/S	RHT SHD W/S	SPC USE LNS WID	TOT RDY WID	MTCE A	SE	CITY NBR	ST FC	LEGAL SPEED D	IB	T R	P K	S T
2.24	2.24	INTRSECTN	B		LARSON RD	CO		N	1	1						6B	24B	6B		24	3	01		R2	40	L			
2.30	2.30	INTRSECTN	L		LAMME RD	CO		N																					
2.51	2.51	BEG BRIDGE	B		RAYMOND EAST BRDG NUM 006/004	ST			1	1						$$C	36B	$$C		36	3	01		R2	55	L			
2.55	2.55	END BRIDGE	B		RAYMOND EAST				1	1						8B	24B	8B		24	3	01		R2	55	L			
3.00	3.00	MP MARKER		R	3																								
3.11	3.11	INTRSECTN		R	LIGNOSKI RD	CO		N																					
3.17	3.17	WEIGH STA		L	NUMBER 82																								
3.25	3.25	INTRSECTN		L	HECKARD RD	CO		N																					
3.26	3.26	INTRSECTN		R	MALLIS LANDING RD	CO		N																					
3.62	3.62	INTRSECTN		R	HUNT CLUB RD	CO		N																					
3.63	3.63	BEG BRIDGE	B		BRIDGE BRDG NUM 006/005.25	ST			1	1						$$C	28B	$$C		28	3	01		R2	55	L			
3.64	3.64	END BRIDGE	B		BRIDGE				1	1						8A	24A	8A		24	3	01		R2	55	L			
3.92	3.92								1	1						7A	24A	7A		24	3	01		R2	55	L			
4.00	4.00	MP MARKER		R	4																								
4.28	4.28								1	1						3A	24A	6A		24	3	01		R2	55	L			
4.43	4.43	INTRSECTN		L	CAMP ONE RD	CO		Y																					
4.68	4.68								1	1						5A	24A	5A		24	3	01		R2	55	L			
5.00	5.00	MP MARKER		R	5																								
5.35	5.35	INTRSECTN		R	SO FORK RD	CO		N																					
5.75	5.75	MISC FEATR		R	SGN ENT MENLO																								
5.85	5.85								1	1						5A	24A	5A		24	3	01		R2	35	L			
5.88	5.88	INTRSECTN		R	VIKING WAY	CO		N	1	1						6A	24A	8A		24	3	01		R2	35	L			
5.97	5.97	INTRSECTN		R	PRESTON ST W	CO		N																					
		INTRSECTN		L	PRESTON ST E	CO		N																					
6.00	6.00	MP MARKER		R	6																								
6.10	6.10	INTRSECTN		L	BULLARD AVE	CO		N																					
6.20	6.20	INTRSECTN		L	BULLARD AVE	CO		N																					
		INTRSECTN		R	RUE CREEK RD	CO		N																					
6.25	6.25								1	1						4A	24A	6A		24	3	01		R2	35	L			
6.39	6.39								1	1						4B	24B	6B		24	3	01		R2	35	L			
6.40	6.40								1	1						4B	24B	6B		24	3	01		R2	55	L			
6.42	6.42								1	1						5B	24B	5B		24	3	01		R2	55	L			
6.50	6.50	MISC FEATR		L	SGN ENT MENLO																								
6.96	6.96	BEG BRIDGE	B		WILLAPA RIVER BRDG NUM 006/008	ST			1	1						$$C	24P	$$C		24	3	01		R2	55	L			
7.01	7.01	END BRIDGE	B		WILLAPA RIVER				1	1						5B	24B	5B		24	3	01		R2	55	L			
		MP MARKER		R	7																								
7.21	7.21	INTRSECTN		L	LILLY WHEATON RD	CO		N																					
7.99	7.99	MP MARKER		R	8																								
8.04	8.04	INTRSECTN		R	STAUFFER RD	CO		N																					
8.73	8.73	INTRSECTN		B	GREEN CREEK RD	CO		N																					

SR 006 MAINLINE STATE ROUTE - SRSH COUNTY PACIFIC DOT DISTRICT 4

SRMP	B	ARM	FEATURE	DIRECTION TO INVENTORY / LEFT/RIGHT INDICATOR	DESCRIPTION	BRIDGE-UXING-XROAD-OW	TC	L	WIDTH AND SURFACE INFORMATION: NBR LNS D	I	DECREAS/DIV LFT SHD W/S	RDY W/S	RHT SHD W/S	MEDIAN-WD/S	BR	INCRES/UNDI LFT SHD W/S	RDY W/S	RHT SHD W/S	SPC USE LNS WID	TOT RDY WID	MTCE A	SE	CITY NBR	CLASSIFICATIONS: ST FC	LEGAL SPEED D	IB	T R	P K	S T
8.77		8.77							1	1						5B	24B	5B		24	3	01		R2	55	L			
9.05		9.05	MP MARKER	R	9																								
9.18		9.18	INTRSECTN	R	STAUFFER RD	CO	N																						
9.43		9.43	BEG BRIDGE	B	WILLAPA RIVER BRDG NUM 006/010	ST			1	1						$$C	26B	$$C		26	3	01		R2	55	L			
9.47		9.47	END BRIDGE	B	WILLAPA RIVER				1	1						7B	24B	8B		24	3	01		R2	55	L			
9.77		9.77	INTRSECTN	R	HUDZIAK RD	CO	N																						
9.82		9.82	INTRSECTN	R	OXBOW RD	CO	N																						
10.05		10.05	MP MARKER	R	10																								
10.09		10.09	INTRSECTN	L	HOLCOMB RD	CO	N																						
10.75		10.75	INTRSECTN	R	HURT RD	CO	N																						
10.95		10.95	INTRSECTN	L	HANEN RD	CO	N																						
10.98		10.98	MP MARKER	R	11																								
11.28		11.28	INTRSECTN	R	TRAP CREEK LN	CO	N																						
11.34		11.34	BEG BRIDGE	B	TRAP CREEK BRDG NUM 006/011	ST			1	1						$$C	28B	$$C		28	3	01		R2	55	L			
11.36		11.36	END BRIDGE	B	TRAP CREEK				1	1						5B	24B	5B		24	3	01		R2	55	L			
11.62		11.62	INTRSECTN	R	PRIEST RD	CO	N																						
11.70		11.70	INTRSECTN	R	JONES RD	CO	N																						
11.99		11.99	MP MARKER	R	12																								
12.15		12.15	BEG BRIDGE	B	FORKS CREEK BRDG NUM 006/012	ST			1	1						$$C	28B	$$C		28	3	01		R2	55	L			
12.17		12.17	END BRIDGE	B	FORKS CREEK				1	1						5B	24B	5B		24	3	01		R2	55	L			
12.38		12.38	INTRSECTN	R	FORKS CREEK RD	PV	N																						
12.67		12.67	INTRSECTN	L	DOYLE ROAD	CO	N																						
12.77		12.77	INTRSECTN	R	BILOW RD	CO	N																						
13.00		13.00	MP MARKER	R	13																								
13.34		13.34	INTRSECTN	L	LEBAM RD	CO	N																						
			INTRSECTN	R	SKEES RD	CO	N																						
13.84		13.84	INTRSECTN	B	MCKINNEY RD	CO	N																						
13.99		13.99	MP MARKER	R	14																								
14.02		14.02	BEG BRIDGE	B	WILLAPA RIVER BRDG NUM 006/013	ST			1	1						$$C	26B	$$C		26	3	01		R2	35	L			
14.05		14.05	END BRIDGE	B	WILLAPA RIVER				1	1						9B	24B	9B		24	3	01		R2	35	L			
14.11		14.11	MISC FEATR	R	SGN ENT LEBAM																								
14.19		14.19	INTRSECTN	L	LEBAM RD	CO	N																						
14.23		14.23	WYE CONN	L	LEBAM RD	CO	N																						
14.30		14.30	INTRSECTN	L	WATER ST	CO	N																						
14.35		14.35	INTRSECTN	R	FIRST ST	CO	N		1	1						9A	24A	9A		24	3	01		R2	35	L			
14.40		14.40	INTRSECTN	R	SECOND ST	CO	N																						
14.44		14.44	INTRSECTN	R	THIRD ST	CO	N																						
14.50		14.50	BEG BRIDGE	B	HALF MOON CREEK BRDG NUM 006/014	ST			1	1						$$C	28B	$$C		28	3	01		R2	35	L			

SR 006 MAINLINE STATE ROUTE - SRSH COUNTY PACIFIC DOT DISTRICT 4

SRMP	B	ARM	FEATURE	D	LR	DESCRIPTION	BRIDGE/UXING/XROAD OW	TC	L	NBR LNS D	I	DECREAS/DIV LFT SHD W/S	RDY W/S	RHT SHD W/S	MEDIAN WD/S	BR	INCRES/UNDI LFT SHD W/S	RDY W/S	RHT SHD W/S	SPC USE LNS WID	TOT RDY WID	MTCE A	SE	CITY NBR	ST FC	LEGAL SPEED D	IB	T R	P K	S T
14.52		14.52	END BRIDGE	B		HALF MOON CREEK				1	1						4B	24B	4B		24	3	01		R2	35	L		
14.62		14.62	INTRSECTN		L	HALF MOON CREEK RD	CO		N																				
14.64		14.64	MISC FEATR		L	SGN ENT LEBAM																							
14.70		14.70								1	1						4B	24B	4B		24	3	01		R2	55	L		
15.01		15.01	MP MARKER		R	15																							
15.02		15.02	INTRSECTN		L	CO RD	CO		N																				
15.45		15.45	BEG BRIDGE	B		PINNOCK CREEK	ST			1	1						$$C	28B	$$C		28	3	01		R2	55	L		
						BRDG NUM 006/015.25																							
15.46		15.46	END BRIDGE	B		PINNOCK CREEK				1	1						3B	24B	3B		24	3	01		R2	55	L		
15.98		15.98	MP MARKER		R	16																							
16.18		16.18	INTRSECTN		R	SWISS PICNIC-ELK PRAIRIE	CO		N																				
16.77		16.77	BEG BRIDGE	B		FERN CREEK	ST			1	1						$$C	28B	$$C		28	3	01		R2	55	L		
						BRDG NUM 006/016																							
16.79		16.79	END BRIDGE	B		FERN CREEK				1	1						6B	24B	6B		24	3	01		R2	55	L		
16.85		16.85	INTRSECTN		R	FRANCES RD	CO		N																				
16.97		16.97	INTRSECTN		L	EMERSON AVE	CO		N																				
16.98		16.98								1	1						2B	23B	2B		23	3	01		R2	55	L		
17.00		17.00	MP MARKER		R	17																							
			MISC FEATR		R	SGN ENT FRANCES																							
17.09		17.09	INTRSECTN		R	HOLT ST	CO		N																				
17.35		17.35	INTRSECTN		L	EMERSON AVE	CO		N																				
17.38		17.38	MISC FEATR		L	SGN ENT FRANCES																							
17.45		17.45	INTRSECTN		R	ELK ST	CO		N	1	1						1B	24B	1B		24	3	01		R2	55	L		
18.00		18.00	MP MARKER		R	18																							
18.62		18.62	INTRSECTN		L	WILDHABER RD	CO		N																				
18.84		18.84	INTRSECTN		R	ELK PRAIRIE RD	CO		N																				
18.98		18.98	MP MARKER		R	19																							
19.74		19.74								1	1						9B	23B	9B		23	3	01		R2	55	L		
19.90		19.90	RR XING	B		NUM 96916D STRUCTURE				1	1						$$C	26B	$$C		26	3	01		R2	55	L		
			BEG BRIDGE	B		BN RR	ST																						
						BRDG NUM 006/020																							
19.93		19.93	END BRIDGE	B		BN RR				1	1						6B	24B	6B		24	3	01		R2	55	L		
19.95		19.95	MP MARKER		R	20																							
21.00		21.00	MP MARKER		R	21																							
21.77		21.77	RR XING	B		NUM 96917K STRUCTURE				1	1						$$C	20B	$$C		20	3	01		R2	55	R		
			MISC FEATR	B		RR XING (VACATED)																							
			BEG BRIDGE	B		BN RR	ST																						
						BRDG NUM 006/021																							
21.80		21.80	END BRIDGE	B		BN RR				1	1						2B	22B	2B		22	3	01		R2	55	R		
21.99		21.99	MP MARKER		R	22																							
22.99		22.99	MP MARKER		R	23																							
23.21		23.21	BEG BRIDGE	B		ROCK CREEK	ST			1	1						$$C	30B	$$C		30	3	01		R2	55	R		
						BRDG NUM 006/022																							

SR 006 MAINLINE STATE ROUTE - SRSH COUNTY PACIFIC DOT DISTRICT 4

SRMP	B	ARM	FEATURE	D	LR	DESCRIPTION	BRIDGE/UXING/XROAD OW	TC	L	NBR LNS D	I	DECREAS/DIV LFT SHD W/S	RDY W/S	RHT SHD W/S	MEDIAN WD/S	BR	INCRES/UNDI LFT SHD W/S	RDY W/S	RHT SHD W/S	SPC USE LNS WID	TOT RDY WID	MTCE A	SE	CITY NBR	ST FC	LEGAL SPEED D	IB	T R	P K	S T
23.22		23.22	END BRIDGE	B		ROCK CREEK				1	1						3B	22B	3B		22	3	01		R2	55	R		
24.00		24.00	MP MARKER		R	24																							
24.45		24.45	INTRSECTN		L	WALLVILLE RD	CO		N																				
24.63		24.63	END CTLSEC			CONTROL SECTION 2507																							
			LEAVE CO			PACIFIC																							

SR 006 MAINLINE STATE ROUTE - SRSH COUNTY LEWIS DOT DISTRICT 4

SRMP	B	ARM	FEATURE	D	LR	DESCRIPTION	BRIDGE/XING/XROAD OW	TC	L	NBR LNS D	I	DECREAS/DIV LFT SHD W/S	RDY W/S	RHT SHD W/S	MEDIAN WD/S	BR	INCRES/UNDI LFT SHD W/S	RDY W/S	RHT SHD W/S	SPC USE LNS WID	TOT RDY WID	MTCE A	SE	CITY NBR	ST FC	LEGAL SPEED D	IB	T R	P K	S T
24.63		24.63	ENTER CO			LEWIS				1	1						3B	22B	3B		22	3	01		R2	55	R		
			BEG CTLSEC			CONTROL SECTION 2105																							
24.64		24.64	INTRSECTN		L	WALLVILLE RD	CO		N																				
25.00		25.00	MP MARKER		R	25				1	1						$$C	24B	$$C		24	3	01		R2	55	R		
			RR XING	B		NUM 96924V STRUCTURE																							
			MISC FEATR	B		RR XING (VACATED)																							
			BEG BRIDGE	B		ROCK CREEK	ST																						
						BRDG NUM 006/101																							
25.05		25.05	END BRIDGE	B		ROCK CREEK				1	1						4B	22B	4B		22	3	01		R2	55	R		
25.11		25.11								1	1						1B	22B	1B		22	3	01		R2	55	R		
25.27		25.27	INTRSECTN		L	COLE RD	CO		N																				
25.52		25.52	INTRSECTN		R	ROCK CREEK RD	CO		N																				
25.82		25.82								1	1						3B	22B	3B		22	3	01		R2	55	R		
26.01		26.01	MP MARKER		R	26																							
26.09		26.09	BEG BRIDGE	B		ROCK CREEK	ST			1	1						$$C	20B	$$C		20	3	01		R2	55	R		
						BRDG NUM 006/102																							
26.11		26.11	END BRIDGE	B		ROCK CREEK				1	1						6B	22B	6B		22	3	01		R2	55	R		
26.29		26.29	INTRSECTN		R	REMMEN RD	CO		N																				
26.56		26.56	BEG BRIDGE	B		ROCK CREEK	ST			1	1						$$C	20B	$$C		20	3	01		R2	55	R		
						BRDG NUM 006/103																							
26.59		26.59	END BRIDGE	B		ROCK CREEK				1	1						8B	22B	8B		22	3	01		R2	55	R		
26.60		26.60	INTRSECTN		L	MCCORMICK RD	CO		N																				
27.00		27.00	MP MARKER		R	27																							
27.29		27.29	INTRSECTN		R	MEYER RD	CO		N																				
27.83		27.83	INTRSECTN		L	RAILROAD ST	CO		N																				
			INTRSECTN		R	MEYER RD	CO		N																				
27.95		27.95	INTRSECTN		L	JONES RD	CO		N																				
			INTRSECTN		R	JONES RD	CO		N																				
27.99		27.99	MP MARKER		R	28				1	1						$$C	24A	$$C		24	3	01		R2	25	R		
			MISC FEATR		R	SGN ENT PE ELL																							
			BEG BRIDGE	B		CHEHALIS RIVER	ST																						
						BRDG NUM 006/105																							
28.06		28.06	END BRIDGE	B		CHEHALIS RIVER				1	1						4A	22A	4A		22	3	01	0975	R2	25	L	P	
			ENTER CITY			PE ELL																							
28.13		28.13	BEG ST	I		FOURTH AVE W				1	1						$$$	30A	$$$		30	3	01	0975	R2	25	L	P	*
			INTRSECTN		L	MULLENIX ST	CT																						
28.21		28.21	INTRSECTN		R	THIRD ST S	CT		Y																				
			INTRSECTN		L	THIRD ST N	CT		Y																				
28.26		28.26	INTRSECTN		R	SECOND ST S	CT		Y																				
			INTRSECTN		L	SECOND ST N	CT		Y																				
28.31		28.31	END ST	I		FOURTH AVE W				1	1						C	58A	C		58	3	01	0975	R2	25	L	B	$
			INTRSECTN		R	MAIN ST	CT	AF	Y																				
			INTRSECTN		R	FOURTH AVE	CT	AF	Y																				

SR 006 MAINLINE STATE ROUTE - SRSH COUNTY LEWIS DOT DISTRICT 4

SRMP	B	ARM	FEATURE	D	LR	DESCRIPTION	BRIDGE/UXING/XROAD OW	TC	L	NBR LNS D	I	DECREAS/DIV LFT SHD W/S	RDY W/S	RHT SHD W/S	MEDIAN WD/S	BR	INCRES/UNDI LFT SHD W/S	RDY W/S	RHT SHD W/S	SPC USE LNS WID	TOT RDY WID	MTCE A	SE	CITY NBR	ST FC	LEGAL SPEED D	IB	T R	P K	S T
28.32		28.32								1	1							C	58A	C		58	3	01	0975	R2	25	L	B	
28.39		28.39	INTRSECTN		L	FIFTH AVE W	CT		Y																					
			INTRSECTN		R	FIFTH AVE E	CT		Y																					
28.43		28.43	INTRSECTN		R	SIXTH AVE E	CT		Y	1	1							$	40A	$		40	3	01	0975	R2	25	L	B	
			INTRSECTN		L	SIXTH AVE W	CT		Y																					
28.50		28.50	INTRSECTN		R	SEVENTH AVE E	CT		Y																					
			INTRSECTN		L	SEVENTH AVE W	CT		Y																					
28.56		28.56	INTRSECTN		L	PE ELL AVE W	CT		Y	1	1							3A	22A	3A		22	3	01	0975	R2	25	L	P	
			INTRSECTN		R	PE ELL AVE E	CT		Y																					
28.75		28.75								1	1							3A	22A	3A		22	3	01	0975	R2	55	L	P	
28.78		28.78	INTRSECTN		L	FIRST ST N	CT		N																					
			INTRSECTN		R	FIRST ST S	CT		N																					
28.94		28.94	LEAVE CITY			PE ELL				1	1							4B	22B	4B		22	3	01	$$$$	R2	55	L	$	
			INTRSECTN		R	CEDAR ST	CO		Y																					
28.99		28.99	MISC FEATR		L	SGN ENT PE ELL																								
29.00		29.00	MP MARKER		R	29																								
29.50		29.50	UXING	B		BN RR	ST																							
						BRDG NUM 006/107																								
			RR XING	B		NUM 96935H STRUCTURE																								
			MISC FEATR	B		RR XING (VACATED)																								
29.74		29.74	INTRSECTN		R	MAUERMAN RD	CO		N																					
29.79		29.79	INTRSECTN		L	N MAUERMAN RD	CO		N																					
29.80		29.80	INTRSECTN		R	BEAM RD	CO		N	1	1							4B	24B	4B		24	2	01		R2	55	L		
30.00		30.00	MP MARKER		R	30																								
30.34		30.34	INTRSECTN		R	KATULA RD	CO		N																					
30.37		30.37	BEG BRIDGE	B		JONES CREEK	ST			1	1							$$C	24A	$$C		24	2	01		R2	55	L		
						BRDG NUM 006/108																								
30.38		30.38	END BRIDGE	B		JONES CREEK				1	1							4B	24B	4B		24	2	01		R2	55	L		
31.00		31.00	MP MARKER		R	31																								
32.00		32.00	MP MARKER		R	32																								
33.00		33.00	MP MARKER		R	33																								
33.10		33.10	INTRSECTN		L	STEVENS RD	CO		N																					
34.00		34.00	MP MARKER		R	34																								
34.27		34.27	INTRSECTN		L	CHANDLER RD	CO		N																					
35.00		35.00	MP MARKER		R	35																								
35.18		35.18	ENT/EXIT		L	RAINBOW FALLS STATE PARK	ST		N																					
35.37		35.37								1	1							7B	24B	7B		24	2	01		R2	55	L		
36.00		36.00	MP MARKER		R	36																								
36.69		36.69	BEG BRIDGE	B		HOPE CREEK	ST			1	1							$$C	24A	$$C		24	2	01		R2	55	R		
						BRDG NUM 006/112																								
36.70		36.70	END BRIDGE	B		HOPE CREEK				1	1							7B	24B	7B		24	2	01		R2	55	R		
36.82		36.82	INTRSECTN		R	HOPE CREEK RD	CO		N																					
36.99		36.99	MP MARKER		R	37																								

SR 006 MAINLINE STATE ROUTE - SRSH COUNTY LEWIS DOT DISTRICT 4

SRMP	B	ARM	FEATURE	D	LR	DESCRIPTION	BRIDGE/UXING/XROAD OW	TC	L	NBR LNS D	I	DECREAS/DIV LFT SHD W/S	RDY W/S	RHT SHD W/S	MEDIAN WD/S	BR	INCRES/UNDI LFT SHD W/S	RDY W/S	RHT SHD W/S	SPC USE LNS WID	TOT RDY WID	MTCE A	SE	CITY NBR	ST FC	LEGAL SPEED D	IB	T R	P K	S T
37.09		37.09								1	1						7B	24B	7B		24	2	01		R2	55	R		
37.16		37.16	INTRSECTN		L	HATCHERY RD	CO		N																				
37.27		37.27								1	1						5B	24B	5B		24	2	01		R2	55	R		
37.30		37.30								1	1						5A	24A	5A		24	2	01		R2	55	R		
37.44		37.44	INTRSECTN		L	RIVER RD	CO		N																				
38.00		38.00	MP MARKER		R	38																							
38.12		38.12								1	1						2A	24A	2A		24	2	01		R2	55	R		
38.48		38.48								1	1						6A	24A	2A		24	2	01		R2	55	R		
39.00		39.00	MP MARKER		R	39				1	1						6A	24A	4A		24	2	01		R2	55	R		
39.53		39.53	INTRSECTN		L	RIVER RD	CO		N																				
39.57		39.57	ENT/EXIT		R	REFUSE DROP BOX	CO		N																				
39.84		39.84	BEG BRIDGE	B		CREEK BRDG NUM 006/113	ST			1	1						$$C	24A	$$C		24	2	01		R2	55	L		
39.85		39.85	END BRIDGE	B		CREEK				1	1						5A	24A	5A		24	2	01		R2	55	L		
39.99		39.99	MP MARKER		R	40																							
40.79		40.79	INTRSECTN		L	WHITE RD	CO		N																				
40.99		40.99	MP MARKER		R	41																							
41.84		41.84	INTRSECTN		R	PARKER RD	CO		N																				
41.99		41.99	MP MARKER		R	42																							
42.19		42.19	MISC FEATR	I		SPEED SITE #42																							
42.38		42.38	INTRSECTN		L	CERES HILL RD	CO		N																				
42.39		42.39								1	1						2A	24A	2A		24	2	01		R2	55	L		
42.42		42.42	BEG SU LN		R	AUXILIARY	12A			1	1						2A	24A	2A	12	36	2	01		R2	55	L		
42.45		42.45	BEG SU LN		L	AUXILIARY	12A			1	1						2A	24A	2A	24	48	2	01		R2	55	L		
42.46		42.46	RR XING	B		NUM 848565L GRADE																							
42.48		42.48	END SU LN		R	AUXILIARY	12A			1	1						2A	24A	2A	12	36	2	01		R2	55	L		
42.50		42.50	END SU LN		L	AUXILIARY	12A			1	1						2A	24A	2A	$$$	24	2	01		R2	55	L		
42.53		42.53	INTRSECTN		R	BOISTFORT RD	CO		N																				
42.62		42.62	BEG BRIDGE	B		S FK CHEHALIS RIVER BRDG NUM 006/115	ST			1	1						$$C	20P	$$C		20	2	01		R2	55	L		
42.73		42.73	END BRIDGE	B		S FK CHEHALIS RIVER				1	1						6B	24B	3B		24	2	01		R2	55	R		
42.99		42.99	MP MARKER		R	43																							
43.99		43.99	MP MARKER		R	44																							
44.60		44.60								1	1						8B	24B	8B		24	2	01		R2	55	R		
44.91		44.91	INTRSECTN		B	SPOONER RD	CO		N																				
44.93		44.93								1	1						3B	24B	3B		24	2	01		R2	55	R		
45.00		45.00	MP MARKER		R	45																							
45.64		45.64	INTRSECTN		L	CLINTON RD	CO		N																				
45.77		45.77	INTRSECTN		R	CURTIS HILL RD	CO		Y																				
45.95		45.95	INTRSECTN		R	PENNING RD	CO		N																				
46.03		46.03	MP MARKER		R	46																							
46.13		46.13	RR XING	B		NUM 848701J GRADE																							
46.23		46.23	MISC FEATR		R	SGN ENT ADNA																							

SR 006 MAINLINE STATE ROUTE - SRSH COUNTY LEWIS DOT DISTRICT 4

SRMP	B	ARM	FEATURE	D	LR	DESCRIPTION	BRIDGE/UXING/XROAD OW	TC	L	NBR LNS D	I	DECREAS/DIV LFT SHD W/S	RDY W/S	RHT SHD W/S	MEDIAN WD/S	BR	INCRES/UNDI LFT SHD W/S	RDY W/S	RHT SHD W/S	SPC USE LNS WID	TOT RDY WID	MTCE A	SE	CITY NBR	ST FC	LEGAL SPEED D	IB	T R	P K	S T
46.26		46.26								1	1						3B	24B	3B		24	2	01		R2	55	R			
46.33		46.33								1	1						8B	24B	8B		24	2	01		R2	55	R			
46.45		46.45	INTRSECTN		R	TWIN OAKS RD	CO		Y																					
46.47		46.47								1	1						10B	24B	10B		24	2	01		R2	55	R			
46.59		46.59	BEG BRIDGE	B		CHEHALIS RIVER	ST			1	1						$$C	44B	$$C		44	2	01		R2	55	R			
						BRDG NUM 006/118																								
46.67		46.67	END BRIDGE	B		CHEHALIS RIVER				1	1						10B	24B	10B		24	2	01		R2	55	L			
46.72		46.72	INTRSECTN		L	BUNKER CREEK RD	CO		Y	1	1						10B	24B	8B		24	2	01		R2	55	L			
46.90		46.90								1	1						6B	24B	6B		24	2	01		R2	55	R			
46.95		46.95	MISC FEATR		L	SGN ENT ADNA																								
46.96		46.96	ENT/EXIT		L	ADNA HIGH SCHOOL	CO		Y																					
47.00		47.00	MP MARKER		R	47																								
47.05		47.05								1	1						6A	24A	6A		24	2	01		R2	55	R			
47.17		47.17	INTRSECTN		R	GOFF RD	CO		N																					
47.21		47.21	WYE CONN		R	GOFF RD	CO		N	1	1						6A	24A	4A		24	2	01		R2	55	R			
47.73		47.73	INTRSECTN		R	GOFF RD	CO		N																					
47.81		47.81	BEG BRIDGE	B		MILL CREEK	ST			1	1						$$C	24A	$$C		24	2	01		R2	55	L			
						BRDG NUM 006/119																								
47.82		47.82	END BRIDGE	B		MILL CREEK				1	1						6A	24A	4A		24	2	01		R2	55	L			
47.95		47.95								1	1						5A	24A	4A		24	2	01		R2	55	L			
48.00		48.00	MP MARKER		R	48																								
			RR XING	B		NUM 96964T GRADE																								
			MISC FEATR	B		RR XING (VACATED)																								
48.01		48.01	INTRSECTN		L	STEARNS RD	CO		Y																					
48.22		48.22								1	1						5A	24A	3A		24	2	01		R2	55	L			
48.44		48.44								1	1						8A	24A	8A		24	2	01		R2	55	L			
48.60		48.60	INTRSECTN		R	CABE RD	CO		N																					
48.99		48.99	MP MARKER		R	49																								
49.08		49.08	INTRSECTN		R	CO RD (OLD SR 603)	CO		Y																					
49.21		49.21	INTRSECTN		L	CHILVERS RD	CO		Y																					
49.40		49.40	INTRSECTN		L	SCHEUBER RD	CO		Y																					
49.46		49.46								1	1						8A	24A	8A		24	2	01		U2	55	L			
49.54		49.54								1	1						10A	24A	10A		24	2	01		U2	55	L			
49.99		49.99	MP MARKER		R	50																								

INTERSECTION DETAIL

SRMP	B	ARM	TURN LANES L NEAR LGT	WD	R NEAR LGT	WD	L FAR LGT	WD	R FAR LGT	WD	ACCELERATION LANES LEFT LGT	WD	L-CNTR LGT	WD	R-CNTR LGT	WD	RIGHT LGT	WD
46.96		46.96	.03	12														
49.08		49.08					.05	12										
49.21		49.21	.04	12					.08	12								
49.40		49.40	.03	12														

SR 006 MAINLINE STATE ROUTE - SRSH COUNTY LEWIS DOT DISTRICT 4

SRMP	B ARM	FEATURE	D	LR	DESCRIPTION	BRIDGE/UXING/XROAD OW	TC	L	NBR LNS D	I	WIDTH AND SURFACE INFORMATION: DECREAS/DIV LFT SHD W/S	RDY W/S	RHT SHD W/S	MEDIAN WD/S	BR	INCRES/UNDI LFT SHD W/S	RDY W/S	RHT SHD W/S	SPC USE LNS	TOT RDY WID	MTCE A	SE	CITY NBR	ST FC	LEGAL SPEED D	IB	T R	P K	S T
50.08	50.08								1	1						10A	24A	10A		24	2	01		U2	55	L			
50.55	50.55	INTRSECTN		R	DONAHOE RD S	CO		N																					
50.56	50.56	INTRSECTN		L	DONAHOE RD	CO		N																					
50.81	50.81	MISC FEATR		R	SGN ENT CHEHALIS																								
50.94	50.94	BEG BRIDGE	B		CHEHALIS RIVER	ST			1	1						$$C	24P	$$C		24	2	01		U2	35	L			
					BRDG NUM 006/123																								
50.99	50.99	MP MARKER		R	51																								
51.00	51.00	ENTER CITY			CHEHALIS				1	1							C	24P	C	24	2	01	0190	U2	35	L	P		
51.14	51.14	END BRIDGE	B		CHEHALIS RIVER				1	1							C	61A	C	61	2	01	0190	U2	35	L	P		
51.22	51.22	WYE CONN		L	NW LOUISIANA AVE	CT		Y																					
51.23	51.23	INTRSECTN		L	NW LOUISIANA AVE	CT	SG	Y																					
51.24	51.24	INTRSECTN		R	RIVERSIDE DR	CT	SG	Y																					
51.28	51.28	ON RAMP		L	SR 5	ST	SG	Y																					
		OFF RAMP		R	SR 5	ST	SG	Y																					
51.33	51.33	BEG BRIDGE	B		SR 5	ST			1	1							W	61P	C	61	2	01	0190	U2	35	L	P		
					BRDG NUM 006/124																								
51.37	51.37	END BRIDGE	B		SR 5																								
		END CTLSEC			CONTROL SECTION 2105																								
		END ROUTE																											

INTERSECTION DETAIL

SRMP	B ARM	TURN LANES: L NEAR LGT WD	R NEAR LGT WD	L FAR LGT WD	R FAR LGT WD	ACCELERATION LANES: LEFT LGT WD	L-CNTR LGT WD	R-CNTR LGT WD	RIGHT LGT WD
51.23	51.23	.02 17							
51.24	51.24			.02 17					
51.28	51.28			.03 13					

SR 007 MAINLINE STATE ROUTE - SRSH COUNTY LEWIS DOT DISTRICT 4

SRMP	B	ARM	FEATURE	D	LR	DESCRIPTION	BRIDGE/UXING/XROAD/OW	TC	L	NBR/LNS/D	I	DECREAS/DIV LFT/SHD/W/S	RDY/W/S	RHT/SHD/W/S	MEDIAN/WD/S	BR	INCRES/UNDI LFT/SHD/W/S	RDY/W/S	RHT/SHD/W/S	SPC/USE/LNS/WID	TOT/RDY/WID	MTCE/A	SE	CITY/NBR	ST/FC	LEGAL SPEED/D	IB	T/R	P/K	S/T
0.00		0.00	BEG ROUTE			MAIN ROUTE				1	1						8A	24A	8A		24	2	02		R2	25		R		
						SR 12/MORTON TO SR 5/TAC																								
			BEG CTLSEC			CONTROL SECTION 2114																								
			INTRSECTN	B		SR 12	ST	SS	Y																					
0.01		0.01	ENTER CITY			MORTON				1	1						8A	24A	8A		24	2	02	0800	R2	25		R	P	
0.11		0.11	BEG ST	I		SECOND ST				1	1						8A	24A	8A		24	2	02	0800	R2	25		R	B	*
			INTRSECTN	B		WESTLAKE AVE	CT		Y																					
0.29		0.29	INTRSECTN	B		ADAMS ST	CT		Y	1	1						$$C	33A	$$C		33	2	02	0800	R2	25		R	L	*
0.36		0.36	INTRSECTN	B		DIVISION ST	CT		Y																					
0.45		0.45	INTRSECTN	L		SR 508	ST	AF	Y																					
			INTRSECTN	R		MAIN AVE	CT	AF	Y																					
0.49		0.49	INTRSECTN	L		LESTER RD	CT		Y																					
0.51		0.51								1	1						C	33A	C		33	2	02	0800	R2	25		R	P	*
0.55		0.55								1	1						4A	22A	4A		22	2	02	0800	R2	25		R	P	*
0.58		0.58	RR XING	B		NUM 397209T GRADE																								
			MISC FEATR	B		RR XING (VACATED)																								
0.59		0.59	INTRSECTN	R		FAIRHART WAY	CT		Y																					
0.60		0.60	RR XING	B		NUM 397209T GRADE																								
			MISC FEATR	B		RR XING (VACATED)																								
0.63		0.63	LEAVE CITY			MORTON				1	1						4A	22A	4A		22	2	02	$$$$	R2	55		R	$	*
0.87		0.87	END ST	I		SECOND ST				1	1						4A	22A	4A		22	2	02		R2	55		R		$
			MISC FEATR		L	SGN ENT MORTON																								
0.92		0.92	INTRSECTN		R	LESTER RD	CO		N																					
1.00		1.00	MP MARKER		R	1																								
1.21		1.21	INTRSECTN		R	KLASEY RD	CO		N																					
1.30		1.30								1	1						3A	22A	3A		22	2	02		R2	55		R		
2.02		2.02	MP MARKER		R	2																								
2.47		2.47	RR XING	B		NUM 397205R STRUCTURE				1	1						$$C	24A	$$C		24	2	02		R2	55		R		
			BEG BRIDGE	B		CW RR	ST																							
						BRDG NUM 007/009																								
2.51		2.51	END BRIDGE	B		CW RR				1	1						3A	22A	3A		22	2	02		R2	55		R		
2.64		2.64	BEG BRIDGE	B		COAL CREEK	ST			1	1						$$C	24A	$$C		24	2	02		R2	55		R		
						BRDG NUM 007/009.25																								
2.65		2.65	END BRIDGE	B		COAL CREEK				1	1						4A	22A	4A		22	2	02		R2	55		R		
3.00		3.00	MP MARKER		R	3																								

INTERSECTION DETAIL

SRMP	B	ARM	TURN LANES: L NEAR LGT WD	R NEAR LGT WD	L FAR LGT WD	R FAR LGT WD	ACCELERATION LANES: LEFT LGT WD	L-CNTR LGT WD	R-CNTR LGT WD	RIGHT LGT WD
0.00		0.00			.06 15					
0.11		0.11	.03 15		.02 12	.02 12				
0.59		0.59			.03 12					

SR 007 MAINLINE STATE ROUTE - SRSH COUNTY LEWIS DOT DISTRICT 4

SRMP	B	ARM	FEATURE	D	LR	DESCRIPTION	BRIDGE/XROAD OW	TC	L	NBR LNS D	I	DECREAS/DIV LFT SHD W/S	RDY W/S	RHT SHD W/S	MEDIAN WD/S	BR	INCRES/UNDI LFT SHD W/S	RDY W/S	RHT SHD W/S	SPC USE LNS WID	TOT RDY WID	MTCE A	SE	CITY NBR	ST FC	LEGAL SPEED D	IB	T R	P K	S T
3.02		3.02								1	1						4A	22A	4A		22	2	02		R2	55	R			
3.10		3.10								1	1						4A	22A	2A		22	2	02		R2	55	R			
3.26		3.26	BEG BRIDGE	B		E FK TILTON RIVER	ST			1	1						$$C	24A	$$C		24	2	02		R2	55	R			
						BRDG NUM 007/010																								
3.30		3.30	END BRIDGE	B		E FK TILTON RIVER				1	1						3A	22A	3A		22	2	02		R2	55	R			
3.32		3.32	INTRSECTN		R	MURRAY RD	CO		N																					
3.91		3.91	BEG BRIDGE	B		NINETEEN CREEK	ST			1	1						$$W	40A	$$W		40	2	02		R2	55	R			
						BRDG NUM 007/011																								
3.92		3.92	END BRIDGE	B		NINETEEN CREEK				1	1						3A	22A	3A		22	2	02		R2	55	R			
4.00		4.00	MP MARKER		R	4																								
4.52		4.52	BEG BRIDGE	B		TILTON RIVER	ST			1	1						$$C	24A	$$C		24	2	02		R2	55	R			
						BRDG NUM 007/012																								
4.53		4.53	END BRIDGE	B		TILTON RIVER				1	1						3A	22A	3A		22	2	02		R2	55	R			
5.00		5.00	MP MARKER		R	5																								
6.00		6.00	MP MARKER		R	6																								
6.52		6.52								1	1						4A	22A	10A		22	2	02		R2	55	R			
6.68		6.68								1	1						3A	22A	3A		22	2	02		R2	55	R			
7.00		7.00	MP MARKER		R	7																								
8.00		8.00	MP MARKER		R	8																								
9.00		9.00	MP MARKER		R	9																								
9.35		9.35	BEG BRIDGE	B		SUMMIT CREEK	ST			1	1						$$C	24A	$$C		24	2	02		R2	55	R			
						BRDG NUM 007/016																								
9.36		9.36	END BRIDGE	B		SUMMIT CREEK				1	1						2A	23A	2A		23	2	02		R2	55	R			
10.00		10.00	MP MARKER		R	10																								
11.00		11.00	MP MARKER		R	11																								
11.66		11.66	INTRSECTN		R	MINERAL RD S	CO		N																					
11.70		11.70	WYE CONN		R	MINERAL RD	CO		N																					
11.96		11.96	MP MARKER		R	12																								
12.73		12.73	INTRSECTN		L	FS RD #74	FS		N																					
12.99		12.99								1	1						8A	23A	8A		23	2	02		R2	55	R			
13.00		13.00	MP MARKER		R	13																								
13.17		13.17	INTRSECTN		R	MINERAL RD N	CO		N																					
14.00		14.00	MP MARKER		R	14																								
14.45		14.45								1	1						2A	22A	3A		22	2	02		R2	55	R			
14.60		14.60	INTRSECTN		L	PLEASANT VALLEY RD	CO		N																					
14.87		14.87								1	1						2A	22A	2A		22	2	02		R2	55	R			
15.00		15.00	MP MARKER		R	15																								
15.80		15.80	INTRSECTN		R	HOLT RD	CO		N																					
			INTRSECTN		L	LUTKENS RD	CO		N																					
15.98		15.98	MP MARKER		R	16																								
16.30		16.30	INTRSECTN		R	MINERAL HILL RD	CO		N																					
16.41		16.41	INTRSECTN		L	ELBE DUMP RD	CO		N																					
16.51		16.51	BEG BRIDGE	B		NISQUALLY RIVER OFLW	ST			1	1						$$C	26A	$$C		26	2	02		R2	55	R			

SR 007 MAINLINE STATE ROUTE - SRSH COUNTY LEWIS DOT DISTRICT 4

SRMP	B	ARM	FEATURE	D	LR	DESCRIPTION	BRIDGE/UXING/XROAD OW	TC	L	NBR LNS D	I	DECREAS/DIV LFT SHD W/S	RDY W/S	RHT SHD W/S	MEDIAN WD/S	BR	INCRES/UNDI LFT SHD W/S	RDY W/S	RHT SHD W/S	SPC USE LNS WID	TOT RDY WID	MTCE A	SE	CITY NBR	ST FC	LEGAL SPEED D	IB	T R	P K	S T
16.51		16.51				BRDG NUM 007/024				1	1							C	26A	C		26	2	02		R2	55	R		
16.54		16.54	END BRIDGE	B		NISQUALLY RIVER OFLW				1	1							5A	22A	4A		22	2	02		R2	55	R		
16.74		16.74	BEG BRIDGE	B		NISQUALLY RIVER OFLW		ST		1	1							$$C	28P	$$C		28	2	02		R2	55	R		
						BRDG NUM 007/025																								
16.76		16.76	END CTLSEC			CONTROL SECTION 2114																								
			LEAVE CO			LEWIS																								

SR 007 MAINLINE STATE ROUTE - SRSH COUNTY PIERCE DOT DISTRICT 4

SRMP	B	ARM	FEATURE	D	LR	DESCRIPTION	BRIDGE/UXING/XROAD NBR LNS OW	TC	L	D	I	DECREAS/DIV LFT SHD W/S	RDY W/S	RHT SHD W/S	MEDIAN WD/S	BR	INCRES/UNDI LFT SHD W/S	RDY W/S	RHT SHD W/S	SPC USE LNS WID	TOT RDY WID	MTCE A	SE	CITY NBR	ST FC	LEGAL SPEED D	IB	T R	P K	S T
16.76		16.76	ENTER CO			PIERCE				1	1								C	28P	C		28	2	02	R2	55	R		
			BEG CTLSEC			CONTROL SECTION 2728																								
16.79		16.79	END BRIDGE	B		NISQUALLY RIVER OFLW				1	1								7A	24A	8A		24	2	02	R2	55	R		
16.81		16.81	RR XING	B		NUM 397177P GRADE																								
16.82		16.82	LEAVE DIST			4																								

SR 007 MAINLINE STATE ROUTE - SRSH COUNTY PIERCE DOT DISTRICT 3

SRMP	B	ARM	FEATURE	D	LR	DESCRIPTION	BRIDGE/UXING/XROAD OW	TC	L	NBR LNS D	I	DECREAS/DIV LFT SHD W/S	RDY W/S	RHT SHD W/S	MEDIAN WD/S	BR	INCRES/UNDI LFT SHD W/S	RDY W/S	RHT SHD W/S	SPC USE LNS WID	TOT RDY WID	MTCE A	SE	CITY NBR	ST FC	LEGAL SPEED D	IB	T R	P K	S T
16.82		16.82	INTRSECTN		R	SR 706	ST	SS	Y	1	1						3A	24A	3A		24	1	02		R2	30		L		
16.90		16.90								1	1						7A	24A	7A		24	1	02		R2	30		L		
16.95		16.95	INTRSECTN		R	542ND ST E	CO		N																					
17.01		17.01	INTRSECTN		R	180TH AVE CT E	CO		N																					
17.03		17.03	MP MARKER		R	17																								
17.07		17.07	INTRSECTN		R	541ST ST E	CO		N																					
17.18		17.18								1	1						7A	24A	7A		24	1	02		R2	55		L		
17.20		17.20	MISC FEATR		L	SGN ENT ELBE																								
17.23		17.23	BEG SU LN		L	AUXILIARY	11A			1	1						7A	24A	7A	11	35	1	02		R2	55		L		
17.24		17.24	BEG SU LN		R	AUXILIARY	11A			1	1						7A	24A	7A	22	46	1	02		R2	55		L		
17.25		17.25	RR XING	B		NUM 397175B GRADE																								
17.29		17.29	END SU LN		L	AUXILIARY	11A			1	1						7A	24A	7A	11	35	1	02		R2	55		L		
17.31		17.31	END SU LN		R	AUXILIARY	11A			1	1						7A	24A	7A	$$$	24	1	02		R2	55		L		
17.99		17.99	MP MARKER		R	18																								
18.99		18.99	MP MARKER		R	19																								
19.99		19.99	MP MARKER		R	20																								
20.94		20.94	INTRSECTN		R	ROTTER RD E	CO		N																					
20.99		20.99	MP MARKER		R	21																								
21.15		21.15	INTRSECTN		L	LILLIE DALE RD	CO		N																					
21.69		21.69	INTRSECTN		R	ALDER CUTOFF RD E	CO		N																					
21.75		21.75	ENT/EXIT		L	SUNNY BEACH REC AREA	CO		N																					
21.88		21.88	ENT/EXIT		L	SUNNY BEACH REC AREA	CO		N																					
22.01		22.01	MP MARKER		R	22																								
22.19		22.19								1	1						7A	24A	7A		24	1	02		R2	50		L		
22.20		22.20	MISC FEATR		R	SGN ENT ALDER																								
22.54		22.54	ENT FROM		L	ALDER LAKE PARK	CO		N																					
22.57		22.57	EXIT TO		L	ALDER LAKE PARK	CO		N																					
22.63		22.63	MISC FEATR		L	SGN ENT ALDER																								
22.67		22.67								1	1						8A	22A	6A		22	1	02		R2	50		L		
22.70		22.70								1	1						8A	22A	6A		22	1	02		R2	50		M		
22.92		22.92								1	1						3A	22A	3A		22	1	02		R2	50		M		
22.99		22.99	MP MARKER		R	23																								
23.20		23.20								1	1						9A	22A	12A		22	1	02		R2	50		M		
23.25		23.25	INTRSECTN		R	PILGRIM RD E	CO		N																					
23.30		23.30								1	1						5A	22A	3A		22	1	02		R2	50		M		
23.34		23.33	EQUATION			023.33 =023.34																								
23.41		23.40								1	1						14A	22A	3A		22	1	02		R2	50		M		

INTERSECTION DETAIL

SRMP	B	ARM	TURN LANES L NEAR LGT	WD	R NEAR LGT	WD	L FAR LGT	WD	R FAR LGT	WD	ACCELERATION LANES LEFT LGT	WD	L-CNTR LGT	WD	R-CNTR LGT	WD	RIGHT LGT	WD
16.82		16.82							.03	11								

SR 007 MAINLINE STATE ROUTE - SRSH COUNTY PIERCE DOT DISTRICT 3

SRMP	B	ARM	FEATURE	D	LR	DESCRIPTION	BRIDGE/UXING/XROAD OW	TC	L	NBR LNS D	I	DECREAS/DIV LFT SHD W/S	RDY W/S	RHT SHD W/S	MEDIAN WD/S	BR	INCRES/UNDI LFT SHD W/S	RDY W/S	RHT SHD W/S	SPC USE LNS WID	TOT RDY WID	MTCE A	SE	CITY NBR	ST FC	LEGAL SPEED D	IB	T R	P K	S T
23.45		23.44								1	1						3A	22A	3A		22	1	02		R2	50	M		
24.00		23.99	MP MARKER		R	24				1	1						9B	22B	6B		22	1	02		R2	50	M		
24.05		24.04								1	1						4B	22B	3B		22	1	02		R2	50	M		
24.13		24.12								1	1						4A	22A	3A		22	1	02		R2	50	M		
24.35		24.34								1	1						2A	22A	2A		22	1	02		R2	50	M		
24.45		24.44								1	1						3A	22A	3A		22	1	02		R2	50	M		
24.50		24.49								1	1						5A	22A	3A		22	1	02		R2	50	M		
24.55		24.54								1	1						5A	22A	12A		22	1	02		R2	50	M		
24.58		24.57								1	1						2A	22A	2A		22	1	02		R2	50	M		
24.75		24.74								1	1						8A	22A	7A		22	1	02		R2	50	M		
24.95		24.94								1	1						2A	22A	3A		22	1	02		R2	50	M		
25.00		24.99	MP MARKER		R	25																							
25.20		25.19								1	1						4A	22A	3A		22	1	02		R2	50	M		
25.60		25.59								1	1						9A	22A	9A		22	1	02		R2	50	M		
25.65		25.64								1	1						5A	22A	11A		22	1	02		R2	50	M		
25.70		25.69								1	1						5A	22A	5A		22	1	02		R2	50	M		
25.75		25.74								1	1						6A	22A	5A		22	1	02		R2	50	M		
25.81		25.80	MISC FEATR		R	SGN ENT LA GRANDE																							
25.92		25.91	INTRSECTN		R	LA GRANDE RD E	CO		N																				
26.00		25.99	MP MARKER		R	26																							
26.13		26.12	MISC FEATR		L	SGN ENT LA GRANDE																							
26.64		26.63	INTRSECTN		R	453RD ST E	PV		N																				
26.99		26.98	INTRSECTN		R	SR 161	ST		N																				
			INTRSECTN		L	WEYERHAEUSER RD	PV		N																				
27.00		26.99	MP MARKER		R	27																							
27.40		27.39								1	1						16A	22A	5A		22	1	02		R2	50	M		
27.60		27.59								1	1						7A	22A	7A		22	1	02		R2	50	M		
27.75		27.74								1	1						7A	22A	2A		22	1	02		R2	50	M		
27.82		27.80	EQUATION			027.81 =027.82																							
27.87		27.85								1	1						1A	22A	1A		22	1	02		R2	50	M		
27.91		27.89	BEG BRIDGE	B		MASHEL RIVER	ST			1	1						$$C	24A	$$C		24	1	02		R2	50	M		
						BRDG NUM 007/105																							
27.95		27.93	END BRIDGE	B		MASHEL RIVER				1	1						6A	22A	3A		22	1	02		R2	50	M		
27.99		27.97	MP MARKER		R	28																							
28.03		28.01								1	1						6B	22B	3B		22	1	02		R2	50	M		
28.24		28.22								1	1						6A	22A	3A		22	1	02		R2	50	M		
28.35		28.33								1	1						6A	22A	8A		22	1	02		R2	50	M		
28.52		28.50	WYE CONN		R	EATONVILLE HWY	CO		N																				
28.55		28.53								1	1						6A	22A	9A		22	1	02		R2	50	M		
28.59		28.57	INTRSECTN		R	EATONVILLE HWY	CO		N	1	1						6A	22A	9A		22	1	02		R2	50	R		
28.60		28.58								1	1						5A	22A	5A		22	1	02		R2	50	R		
28.99		28.97	MP MARKER		R	29																							
29.31		29.29	INTRSECTN		L	MASHEL PRAIRIE RD E	CO		N																				

SR 007 MAINLINE STATE ROUTE - SRSH COUNTY PIERCE DOT DISTRICT 3

SRMP	B ARM	FEATURE	D	LR	DESCRIPTION	BRIDGE-UXING-XROAD-OW	TC	L	NBR LNS D	I	DECREAS/DIV LFT SHD W/S	RDY W/S	RHT SHD W/S	MEDIAN-WD/S	BR	INCRES/UNDI LFT SHD W/S	RDY W/S	RHT SHD W/S	SPC USE LNS WID	TOT RDY WID	MTCE A	SE	CITY NBR	ST FC	LEGAL SPEED D	IB	T R	P K	S T
29.33	29.31								1	1						5A	22A	5A		22	1	02		R2	50	R			
29.99	29.97	MP MARKER		R	30																								
30.14	30.12	WYE CONN		R	OHOP VALLEY RD	CO		N																					
30.19	30.17	INTRSECTN		R	OHOP VALLEY RD	CO		N																					
30.36	30.34	BEG BRIDGE	B		OHOP SLOUGH NO 2	ST			1	1						$$C	22A	$$C		22	1	02		R2	50	R			
					BRDG NUM 007/107																								
30.37	30.35	END BRIDGE	B		OHOP SLOUGH NO 2				1	1						5A	22A	5A		22	1	02		R2	50	R			
30.47	30.45	BEG BRIDGE	B		OHOP SLOUGH NO 1	ST			1	1						$$C	22A	$$C		22	1	02		R2	50	R			
					BRDG NUM 007/108																								
30.48	30.46	END BRIDGE	B		OHOP SLOUGH NO 1				1	1						5A	22A	5A		22	1	02		R2	50	R			
30.70	30.68								1	1						2A	22A	3A		22	1	02		R2	50	R			
30.71	30.69	WYE CONN		L	KJELSTAD RD E	CO		N																					
30.73	30.71	INTRSECTN		L	KJELSTAD RD E	CO		N																					
30.87	30.85	INTRSECTN		R	OHOP VALLEY RD	CO		N																					
31.00	30.98	MP MARKER		R	31																								
31.10	31.08								1	1						1A	22A	1A		22	1	02		R2	50	R			
31.40	31.38								1	1						2A	22A	2A		22	1	02		R2	50	R			
31.45	31.43								1	1						13A	22A	4A		22	1	02		R2	50	R			
31.55	31.53								1	1						5A	22A	4A		22	1	02		R2	50	R			
31.70	31.68	INTRSECTN		L	416TH ST E	CO		N																					
32.00	31.98	MP MARKER		R	32																								
32.55	32.53								1	1						6A	22A	4A		22	1	02		R2	50	R			
32.67	32.65	INTRSECTN		L	CO RD	CO		N	1	1						13A	22A	16A		22	1	02		R2	50	R			
32.78	32.76								1	1						6A	22A	6A		22	1	02		R2	50	R			
32.83	32.81	INTRSECTN		L	SILVER LAKE RD	CO		N																					
33.00	32.98	MP MARKER		R	33																								
33.07	33.05	INTRSECTN		L	DEAN KREGER RD	CO		N																					
		INTRSECTN		R	STRINGTOWN RD	CO		N																					
33.10	33.08								1	1						6A	22A	6A		22	1	02		R2	55	R			
34.00	33.98	MP MARKER		R	34																								
34.06	34.04	INTRSECTN		R	384TH ST E	CO		N																					
34.43	34.41	BEG BRIDGE	B		TANWAX CREEK	ST			1	1						$$$	34A	$$$		34	1	02		R2	55	R			
					BRDG NUM 007/111																								
34.44	34.42	END BRIDGE	B		TANWAX CREEK				1	1						6A	22A	6A		22	1	02		R2	55	R			
35.00	34.98	MP MARKER		R	35																								
35.60	35.58	INTRSECTN		L	TANWAX BLVD	CO		N																					
35.99	35.97	MP MARKER		R	36																								
36.06	36.04								1	1						8A	22A	8A		22	1	02		R2	55	R			
36.08	36.06	INTRSECTN		R	EATONVILLE CUTOFF RD	CO	AF	Y																					
		INTRSECTN		L	SR 702	ST	AF	Y																					

INTERSECTION DETAIL

SRMP	B ARM	L NEAR LGT	WD	R NEAR LGT	WD	L FAR LGT	WD	R FAR LGT	WD	LEFT-- LGT	WD	L-CNTR LGT	WD	R-CNTR LGT	WD	RIGHT- LGT	WD
		TURN LANES								ACCELERATION LANES							
36.08	36.06	.03	12			.03	12										

SR 007 MAINLINE STATE ROUTE - SRSH COUNTY PIERCE DOT DISTRICT 3

SRMP	B ARM	FEATURE	D	LR	DESCRIPTION	BRIDGE/UXING/XROAD OW	TC	L	NBR LNS D	I	DECREAS/DIV LFT SHD W/S	RDY W/S	RHT SHD W/S	MEDIAN WD/S	BR	INCRES/UNDI LFT SHD W/S	RDY W/S	RHT SHD W/S	SPC USE LNS WID	TOT RDY WID	MTCE A	SE	CITY NBR	ST FC	LEGAL SPEED D	IB	T R	P K	S T
36.09	36.07								1	1						8A	22A	8A		22	1	02		R2	55	R			
36.83	36.81	INTRSECTN		L	CHRISTENSEN MUCK RD	CO		Y																					
		INTRSECTN		R	340TH ST E	CO		Y																					
36.92	36.90	BEG BRIDGE	B		SOUTH CREEK	ST			1	1						$$C	36P	$$C		36	1	02		R2	55	R			
					BRDG NUM 007/113																								
36.93	36.91	END BRIDGE	B		SOUTH CREEK				1	1						8A	22A	8A		22	1	02		R2	55	R			
37.00	36.98	MP MARKER		R	37																								
37.33	37.31	INTRSECTN		B	332ND ST E	CO		N																					
37.58	37.56	INTRSECTN		R	328TH ST E	CO		N																					
37.98	37.96	MP MARKER		R	38																								
38.09	38.07	INTRSECTN		B	320TH ST E	CO		N																					
38.34	38.32	INTRSECTN		R	316TH ST E	CO		N																					
39.00	38.98	MP MARKER		R	39																								
39.09	39.07	INTRSECTN		R	KAPOWSIN HWY	CO		Y																					
		INTRSECTN		L	304TH ST E	CO		Y																					
39.28	39.26	INTRSECTN		L	301ST ST E	CO		N																					
39.59	39.57	INTRSECTN		B	296TH ST E	CO		N																					
39.85	39.83	INTRSECTN		L	292ND ST E	CO		N																					
40.00	39.98	MP MARKER		R	40																								
40.10	40.08	INTRSECTN		R	288TH ST E	CO		Y	1	1						8A	22P	8A		22	1	02		R2	55	R			
40.28	40.26								1	1						10A	22P	8A		22	1	02		R2	55	R			
40.34	40.32	BEG SU LN		L	CLIMBING	11A			1	1						1A	22P	8A	11	33	1	02		R2	55	R			
40.38	40.36								1	1						1A	22P	7A	11	33	1	02		R2	55	R			
40.56	40.54	INTRSECTN		R	52ND AVE E	CO		N	1	1						1A	22P	7G	11	33	1	02		R2	55	R			
40.93	40.91	INTRSECTN		R	CO RD	CO		N																					
41.00	40.98	MP MARKER		R	41																								
41.12	41.10	END SU LN		L	CLIMBING	11A			1	1						8A	22P	8A	$$$	22	1	02		R2	55	R			
41.17	41.15	WYE CONN		L	WEILER RD	CO		Y																					
41.18	41.16	INTRSECTN		L	WEILER RD	CO		Y																					
41.19	41.17	WYE CONN		L	WEILER RD	CO		Y																					
41.39	41.37								1	1						7A	23A	7A		23	1	02		R2	55	R			
41.49	41.47	INTRSECTN		R	268TH ST E	CO		Y																					
41.55	41.53	INTRSECTN		L	267TH ST E	CO		N																					
41.98	41.96	MP MARKER		R	42																								

INTERSECTION DETAIL

SRMP	B ARM	TURN LANES L NEAR LGT	WD	R NEAR LGT	WD	L FAR LGT	WD	R FAR LGT	WD	ACCELERATION LANES LEFT LGT	WD	L-CNTR LGT	WD	R-CNTR LGT	WD	RIGHT LGT	WD
39.09	39.07	.03	12			.03	12										
40.10	40.08					.03	12										
41.18	41.16	.04	12														
41.19	41.17							.02	12								

SR 007 MAINLINE STATE ROUTE - SRSH COUNTY PIERCE DOT DISTRICT 3

SRMP	B ARM	FEATURE	DIRECTION TO INVENTORY / LEFT/RIGHT INDICATOR	DESCRIPTION	BRIDGE/UXING/XROAD OW	TC	L	NBR LNS D	I	DECREAS/DIV LFT SHD W/S	RDY W/S	RHT SHD W/S	MEDIAN-WD/S	BR	INCRES/UNDI LFT SHD W/S	RDY W/S	RHT SHD W/S	SPC USE LNS WID	TOT RDY WID	MTCE A	SE	CITY NBR	ST FC	LEGAL SPEED D	IB	T R	P K	S T
41.99	41.97							1	1						7A	23A	7A		23	1	02		R2	55	R		
42.00	41.98							1	1						7A	23A	7A		23	1	02		U2	55	R		
42.01	41.99	INTRSECTN	B	260TH ST E	CO	SG	Y																				
42.40	42.38	INTRSECTN	L	255TH ST E	CO		Y																				
42.41	42.39	WYE CONN	L	255TH ST E	CO		Y																				
42.58	42.56	INTRSECTN	L	252ND ST	PV		N																				
42.64	42.62	INTRSECTN	R	251ST ST	CO		N																				
42.84	42.82							1	1						6A	24A	8A		24	1	02		U2	55	R		
42.98	42.96	INTRSECTN	R	246TH ST CT E	CO		Y																				
43.01	42.99	BEG SU LN	C	TWO WAY TURN 12A				1	1						6A	24A	8A	12	36	1	02		U2	55	R		
43.02	43.00	MP MARKER	R	43																							
43.03	43.01	END SU LN	C	TWO WAY TURN 12A				1	1						6A	24A	8A	$$$	24	1	02		U2	55	R		
43.06	43.04	BEG SU LN	C	TWO WAY TURN 12A				1	1						6A	24A	8A	12	36	1	02		U2	55	R		
		INTRSECTN	L	245TH ST E	CO		Y																				
43.22	43.20	END SU LN	C	TWO WAY TURN 12A				1	1						8A	24A	8A	$$$	24	1	02		U2	55	R		
43.27	43.25	INTRSECTN	L	243RD ST CT E	CO		Y																				
43.38	43.36	INTRSECTN	L	241ST ST E	CO		Y																				
43.42	43.40							1	1						7A	23A	7A		23	1	02		U2	55	R		
43.46	43.44	INTRSECTN	R	240TH ST E	CO		N																				
43.81	43.79	INTRSECTN	R	235TH ST E	PV		N																				
44.00	43.98	MP MARKER	R	44																							
44.04	44.02	INTRSECTN	R	232ND ST E	CO		Y																				
44.07	44.05	INTRSECTN	R	CO RD	CO		Y																				
44.20	44.18	EXIT TO	R	WEIGH STATION	ST		Y																				
44.37	44.35	WEIGH STA	R	NUMBER 16																							
44.41	44.39							1	1						7A	23A	7A		23	1	02		U2	50	R		
44.44	44.42	ENT FROM	R	WEIGH STATION	ST		Y																				
44.47	44.45							1	1						5A	24A	5A		24	1	02		U2	50	R		
44.58	44.56							2	2						5A	44A	7A		44	1	02		U2	50	R		
44.64	44.62	INTRSECTN	R	224TH ST E	CO	SG	Y	2	2						7A	56A	7A		56	1	02		U2	50	R		

INTERSECTION DETAIL

SRMP	B ARM	TURN LANES L NEAR LGT	WD	R NEAR LGT	WD	L FAR LGT	WD	R FAR LGT	WD	ACCELERATION LANES LEFT LGT	WD	L-CNTR LGT	WD	R-CNTR LGT	WD	RIGHT LGT	WD
42.01	41.99	.03	12	.05	12	.04	12	.07	12								
42.40	42.38	.03	12														
42.41	42.39							.10	12								
42.98	42.96					.02	12										
43.06	43.04	.02	12														
43.27	43.25	.03	12					.02	12								
43.38	43.36							.01	12								
44.04	44.02					.05	12										
44.64	44.62					.04	12										

SR 007 MAINLINE STATE ROUTE - SRSH COUNTY PIERCE DOT DISTRICT 3

SRMP	B	ARM	FEATURE	DIRECTION TO INVENTORY / LEFT/RIGHT INDICATOR	DESCRIPTION	BRIDGE/UXING/XROAD	NBR LNS D I	DECREAS/DIV LFT SHD W/S	RDY W/S	RHT SHD W/S	MEDIAN WD/S	BR	INCRES/UNDI LFT SHD W/S	RDY W/S	RHT SHD W/S	SPC USE LNS	TOT RDY WID	MTCE A	SE	CITY NBR	ST FC	LEGAL SPEED D	IB	T R	P K	S T
44.65		44.63					2 2						7A	56A	7A		56	1	02		U2	50	R		
44.71		44.69	BEG SU LN	C	TWO WAY TURN	12A	2 2						7A	44A	7A	12	56	1	02		U2	50	R		
44.87		44.85	END SU LN	C	TWO WAY TURN	12A	2 2						7A	56A	7A	$$$	56	1	02		U2	50	R		
			INTRSECTN	R	22ND AVE E	CO	Y																		
44.94		44.92	BEG SU LN	C	TWO WAY TURN	12A	2 2						7A	44A	7A	12	56	1	02		U2	50	R		
44.96		44.94	MP MARKER	B	45																				
44.99		44.97	INTRSECTN	R	FIR RD E	CO	N																		
45.56		45.54	UXING	B	CW RR	ST																			
					BRDG NUM 007/116																				
			RR XING	B	NUM 396695G STRUCTURE																				
45.79		45.77					2 2						7A	44A	7A	12	56	1	02		U2	50	L		
45.92		45.90	END SU LN	C	TWO WAY TURN	12A	2 2						7A	56A	7A	$$$	56	1	02		U2	50	L		
			INTRSECTN	R	208TH ST E	CO SG	Y																		
45.98		45.96	BEG SU LN	C	TWO WAY TURN	12A	2 2						7A	44A	7A	12	56	1	02		U2	50	L		
46.00		45.98	MP MARKER	R	46																				
46.25		46.23	END SU LN	C	TWO WAY TURN	12A	2 2						7A	56A	7A	$$$	56	1	02		U2	50	L		
			INTRSECTN	L	205TH ST CT E	PV	Y																		
			INTRSECTN	R	204TH ST E	CO	Y																		
46.32		46.30	BEG SU LN	C	TWO WAY TURN	12A	2 2						7A	44A	7A	12	56	1	02		U2	50	L		
46.40		46.38	END SU LN	C	TWO WAY TURN	12A	2 2						7A	56A	7A	$$$	56	1	02		U2	50	L		
46.46		46.44	WYE CONN	L	8TH AVE E	CO	N																		
46.47		46.45	INTRSECTN	B	8TH AVE E	CO SG	Y																		
46.48		46.46	WYE CONN	R	8TH AVE E	CO	Y																		
46.53		46.51	BEG SU LN	C	TWO WAY TURN	12A	2 2						7A	44A	7A	12	56	1	02		U2	50	L		
46.66		46.64	END SU LN	C	TWO WAY TURN	12A	2 2						7A	56A	7A	$$$	56	1	02		U2	50	L		
46.72		46.70	INTRSECTN	B	FIELD RD E	CO	N																		
46.79		46.77	BEG SU LN	C	TWO WAY TURN	12A	2 2						7A	44A	7A	12	56	1	02		U2	50	L		
46.84		46.82					2 2						7A	44A	7A	12	56	1	02		U2	40	L		
46.88		46.86	END SU LN	C	TWO WAY TURN	12A	2 2						7A	56A	7A	$$$	56	1	02		U2	40	L		
46.93		46.91	INTRSECTN	R	B ST E	CO	Y																		
			INTRSECTN	L	PIRNIE RD E	CO	Y																		
47.00		46.98	BEG SU LN	C	TWO WAY TURN	12A	2 2						7A	44A	7A	12	56	1	02		U2	40	L		

INTERSECTION DETAIL

SRMP	B	ARM	TURN LANES L NEAR LGT WD	R NEAR LGT WD	L FAR LGT WD	R FAR LGT WD	ACCELERATION LANES LEFT-- LGT WD	L-CNTR LGT WD	R-CNTR LGT WD	RIGHT- LGT WD
44.87		44.85			.04 12					
45.92		45.90			.03 12					
46.25		46.23			.03 12					
46.47		46.45	.03 12		.03 12					
46.72		46.70	.03 12		.03 12					
46.93		46.91	.03 12		.03 12					

SR 007 MAINLINE STATE ROUTE - SRSH COUNTY PIERCE DOT DISTRICT 3

SRMP	B ARM	FEATURE	D	LR	DESCRIPTION	BRIDGE/UXING/XROAD OW	TC	L	NBR LNS D	I	DECREAS/DIV LFT SHD W/S	RDY W/S	RHT SHD W/S	MEDIAN WD/S	BR	INCRES/UNDI LFT SHD W/S	RDY W/S	RHT SHD W/S	SPC USE LNS	WID	TOT RDY WID	MTCE A	SE	CITY NBR	ST FC	LEGAL SPEED D	IB	T R	P K	S T
47.00	46.98	MP MARKER		R	47				2	2						7A	44A	7A	12		56	1	02		U2	40	L		
47.30	47.28	ENT/EXIT		L	PARK AND RIDE LOT		ST			Y																			
47.32	47.30	END SU LN		C	TWO WAY TURN	12A			2	2						7A	56A	7A	$$$		56	1	02		U2	40	L		
47.38	47.36	INTRSECTN		L	SR 507		ST	SG	Y	2	2					7A	56A	7A			56	1	02		U1	40	L		
47.40	47.38	BEG SU LN		C	TWO WAY TURN	12A				2	2					7A	44A	7A	12		56	1	02		U1	40	L		
47.42	47.40	WYE CONN		L	SR 507		ST		Y	2	2					7A	44A	7A	12		56	1	01		U1	40	L		
47.46	47.44	MISC FEATR	B		PED XING																								
47.48	47.46									2	2					6A	44A	10A	12		56	1	01		U1	40	L		
47.55	47.53									2	2					6A	44A	6A	12		56	1	01		U1	40	L		
47.58	47.56	INTRSECTN		R	188TH ST S		CO		N	2	2					6A	44A	10A	12		56	1	01		U1	40	L		
47.67	47.65									2	2					6A	44A	6A	12		56	1	01		U1	40	L		
47.82	47.80	MISC FEATR	B		PED XING																								
47.83	47.81	INTRSECTN		R	184TH ST S		CO		N																				
47.96	47.94	BEG ST	I		PACIFIC AVE					2	2					6A	44A	6A	12		56	1	01		U1	40	L		*
		INTRSECTN		R	182ND ST S		CO		N																				
47.97	47.95	MISC FEATR	B		PED XING																								
48.00	47.98	MP MARKER		R	48																								
48.07	48.05	INTRSECTN		R	180TH ST S		CO		N	2	2					6A	44A	10A	12		56	1	01		U1	40	L		*
48.24	48.22	MISC FEATR		R	SGN ENT SPANAWAY																								
48.27	48.25	END SU LN		C	TWO WAY TURN	12A				2	2					7A	56A	7A	$$$		56	1	01		U1	40	L		*
48.33	48.31	INTRSECTN		B	176TH ST S		CO	SG	Y																				
48.39	48.37	BEG SU LN		C	TWO WAY TURN	12A				2	2					7A	44A	7A	12		56	1	01		U1	40	L		*
48.40	48.38	INTRSECTN		B	175TH ST S		CO		Y																				
48.48	48.46	INTRSECTN		B	174TH ST S		CO		Y																				
48.55	48.53	INTRSECTN		B	173RD ST S		CO		Y																				
48.62	48.60	INTRSECTN		L	171ST ST S		CO		Y																				
48.70	48.68	INTRSECTN		B	170TH ST S		CO		Y																				
48.77	48.75	INTRSECTN		B	169TH ST S		CO		Y																				
48.78	48.76	END SU LN		C	TWO WAY TURN	12A				2	2					7A	56A	7A	$$$		56	1	01		U1	40	L		*
48.84	48.82	INTRSECTN		B	168TH ST S		CO	SG	Y																				
48.90	48.88	BEG SU LN		C	TWO WAY TURN	12A				2	2					7A	44A	7A	12		56	1	01		U1	40	L		*
48.92	48.90	INTRSECTN		B	167TH ST S		CO		Y																				
48.94	48.92	END SU LN		C	TWO WAY TURN	12A				2	2					7A	56A	7A	$$$		56	1	01		U1	40	L		*
48.98	48.96	INTRSECTN		B	166TH ST S		CO	SG	Y																				

INTERSECTION DETAIL

SRMP	B ARM	L NEAR LGT	WD	R NEAR LGT	WD	L FAR LGT	WD	R FAR LGT	WD	LEFT LGT	WD	L-CNTR LGT	WD	R-CNTR LGT	WD	RIGHT LGT	WD
		TURN LANES								ACCELERATION LANES							
47.38	47.36	.03	12														
48.33	48.31	.02	12			.03	12										
48.40	48.38	.03	12			.03	12										
48.84	48.82	.03	12			.03	12										
48.98	48.96	.02	12			.03	12										

SR 007 MAINLINE STATE ROUTE - SRSH COUNTY PIERCE DOT DISTRICT 3

SRMP	B	ARM	FEATURE	D	LR	DESCRIPTION	BRIDGE/UXING/XROAD OW	TC	L	NBR LNS D	I	DECREAS/DIV LFT SHD W/S	RDY W/S	RHT SHD W/S	MEDIAN WD/S	BR	INCRES/UNDI LFT SHD W/S	RDY W/S	RHT SHD W/S	SPC USE LNS WID	TOT RDY WID	MTCE A	SE	CITY NBR	ST FC	LEGAL SPEED D	IB	T R	P K	S T
48.99		48.97	MP MARKER		R	49				2	2						7A	56A	7A		56	1	01		U1	40	L		*
49.03		49.01	BEG SU LN		C	TWO WAY TURN	12A			2	2						7A	44A	7A	12	56	1	01		U1	40	L		*
49.06		49.04	INTRSECTN		B	165TH ST S		CO	Y																				
49.13		49.11	INTRSECTN		B	163RD ST S		CO	Y																				
49.20		49.18	INTRSECTN		B	162ND ST S		CO	FS Y																				
49.27		49.25	INTRSECTN		B	161ST ST S		CO	Y																				
49.34		49.32	INTRSECTN		B	160TH ST S		CO	Y																				
49.38		49.36	END SU LN		C	TWO WAY TURN	12A			2	2						7A	56A	7A	$$$	56	1	01		U1	40	L		*
49.39		49.37	INTRSECTN		R	159TH ST S		CO	SG Y																				
49.44		49.42	BEG SU LN		C	TWO WAY TURN	12A			2	2						7A	44A	7A	12	56	1	01		U1	40	L		*
49.69		49.67	INTRSECTN		L	154TH ST S		CO	Y																				
49.78		49.76	INTRSECTN		R	153RD ST S		CO	N																				
49.80		49.78	END SU LN		C	TWO WAY TURN	12A			2	2						7A	56A	7A	$$$	56	1	01		U1	40	L		*
49.82		49.80								2	2						7A	56A	7A		56	1	01		U1	35	L		*
49.88		49.86	INTRSECTN		B	MILITARY RD		CO	SG Y																				
49.94		49.92								2	2						5A	56A	5A		56	1	01		U1	35	L		*
49.97		49.95	BEG SU LN		C	TWO WAY TURN	12A			2	2						5A	44A	5A	12	56	1	01		U1	35	L		*
50.00		49.98	MP MARKER		R	50																							
50.05		50.03	INTRSECTN		L	149TH ST S		CO	N																				
50.21		50.19	INTRSECTN		B	146TH AVE S		CO	Y																				
50.42		50.40	INTRSECTN		R	143RD ST S		CO	Y																				
50.43		50.41	MISC FEATR		R	SGN ENT PARKLAND																							
50.44		50.42	MISC FEATR		L	SGN ENT SPANAWAY																							
50.61		50.59	INTRSECTN		B	140TH AVE S		CT	Y																				
50.64		50.62	END SU LN		C	TWO WAY TURN	12A			2	2						5A	56A	5A	$$$	56	1	01		U1	35	L		*
50.69		50.67	INTRSECTN		B	138TH ST S		CO	SG Y																				
50.75		50.73	BEG SU LN		C	TWO WAY TURN	12A			2	2						5A	44A	5A	12	56	1	01		U1	35	L		*
50.83		50.81	INTRSECTN		B	136TH ST S		CO	Y																				
50.88		50.86	INTRSECTN		L	135TH ST S		CO	Y																				
50.97		50.95	INTRSECTN		B	134TH ST S		CO	Y																				
50.99		50.97	MP MARKER		R	51																							
51.04		51.02	INTRSECTN		B	133RD ST S		CO	Y																				
51.09		51.07	BEG BRIDGE	B		CLOVER CREEK BRDG NUM 007/119		ST		2	2						$$C	58A	$$C	12	70	1	01		U1	35	L		*
51.10		51.08	END BRIDGE	B		CLOVER CREEK				2	2						5A	44A	5A	12	56	1	01		U1	35	L		*

INTERSECTION DETAIL

SRMP	B	ARM	TURN LANES L NEAR LGT	WD	R NEAR LGT	WD	L FAR LGT	WD	R FAR LGT	WD	ACCELERATION LANES LEFT LGT	WD	L-CNTR LGT	WD	R-CNTR LGT	WD	RIGHT LGT	WD
49.39		49.37					.03	12										
49.88		49.86	.06	12			.06	12	.04	12								
50.69		50.67	.03	12			.04	12	.02	12								

SR 007 MAINLINE STATE ROUTE - SRSH COUNTY PIERCE DOT DISTRICT 3

SRMP	B ARM	FEATURE	D	LR	DESCRIPTION	BRIDGE/UXING/XROAD OW	TC	L	NBR LNS D	I	DECREAS/DIV LFT SHD W/S	RDY W/S	RHT SHD W/S	MEDIAN WD/S	BR	INCRES/UNDI LFT SHD W/S	RDY W/S	RHT SHD W/S	SPC USE LNS	WID	TOT RDY WID	MTCE A	SE	CITY NBR	ST FC	LEGAL SPEED D	IB	T R	P K	S T
51.11	51.09	INTRSECTN		R	132ND ST S	CO		Y	2	2						5A	44A	5A	12		56	1	01		U1	35	L		*
51.19	51.17	INTRSECTN		B	131ST ST S	CO		Y																					
51.26	51.24	INTRSECTN		B	TULE LK RD	CO		Y																					
51.30	51.28	INTRSECTN		R	129TH ST S	CO		Y																					
51.32	51.30	INTRSECTN		L	129TH ST S	CO		Y																					
51.36	51.34	INTRSECTN		L	128TH ST S	CO		Y																					
51.42	51.40	INTRSECTN		B	127TH ST S	CO		Y																					
51.47	51.45	INTRSECTN		L	126TH ST S	CO		Y																					
51.52	51.50	INTRSECTN		L	125TH ST S	CO		Y																					
51.57	51.55	INTRSECTN		R	124TH ST S	CO		Y																					
51.62	51.60	INTRSECTN		B	123RD ST S	CO		Y																					
51.67	51.65	END SU LN		C	TWO WAY TURN	12A			2	2						5A	56A	5A	$$$		56	1	01		U1	35	L		*
		INTRSECTN		L	122ND ST S	CO		Y																					
51.72	51.70	INTRSECTN		L	GARFIELD ST	CO	SG	Y																					
51.76	51.74	INTRSECTN		L	WHEELER ST	PV		Y																					
51.81	51.79	INTRSECTN		B	121ST ST S	CO	SG	Y																					
51.86	51.84	INTRSECTN		L	120TH ST S	CO		Y																					
51.87	51.85	BEG SU LN		C	TWO WAY TURN	12A			2	2						5A	44A	5A	12		56	1	01		U1	35	L		*
51.91	51.89	INTRSECTN		B	119TH ST S	CO		Y																					
51.96	51.94	INTRSECTN		L	118TH ST S	CO		Y																					
52.00	51.98	MP MARKER		R	52																								
52.01	51.99	INTRSECTN		B	117TH ST S	CO		Y																					
52.06	52.04	INTRSECTN		B	116TH ST S	CO		Y																					
52.11	52.09	INTRSECTN		L	115TH ST S	CO		Y																					
52.15	52.13	INTRSECTN		R	VIOLET MEADOWS RD	CO		Y																					
52.20	52.18	INTRSECTN		R	114TH ST S	CO	FS	Y																					
52.30	52.28	END SU LN		C	TWO WAY TURN	12A			2	2						5A	56A	5A	$$$		56	1	01		U1	35	L		*
52.36	52.34	INTRSECTN		B	112TH ST S	CO	SG	Y																					
52.52	52.50	ON RAMP		L	SR 512	ST	SG	Y																					
		OFF RAMP		R	SR 512	ST	SG	Y																					
52.54	52.52	BEG BRIDGE B			SR 512	ST			2	2						$$C	81P	$$C			81	1	01		U1	35	L		*
					BRDG NUM 007/122																								
52.56	52.54	END BRIDGE B			SR 512				2	2						5A	56A	5A			56	1	01		U1	35	L		*
52.58	52.56	OFF RAMP		L	SR 512	ST		Y																					

INTERSECTION DETAIL

SRMP	B ARM	TURN LANES L NEAR LGT	WD	R NEAR LGT	WD	L FAR LGT	WD	R FAR LGT	WD	ACCELERATION LANES LEFT LGT	WD	L-CNTR LGT	WD	R-CNTR LGT	WD	RIGHT LGT	WD
51.72	51.70	.03	12														
51.81	51.79	.03	12			.03	12										
52.36	52.34	.03	12			.12	12										
52.52	52.50					.02	12										
52.58	52.56							.05	12								

SR 007 MAINLINE STATE ROUTE - SRSH COUNTY PIERCE DOT DISTRICT 3

SRMP	B ARM	FEATURE	D	LR	DESCRIPTION	BRIDGE/UXING/XROAD OW	TC	L	NBR LNS D	I	DECREAS/DIV LFT SHD W/S	RDY W/S	RHT SHD W/S	MEDIAN WD/S	BR	INCRES/UNDI LFT SHD W/S	RDY W/S	RHT SHD W/S	SPC USE LNS WID	TOT RDY WID	MTCE A	SE	CITY NBR	ST FC	LEGAL SPEED D	IB	T R	P K	S T
52.63	52.61	INTRSECTN	B		108TH ST S	CO	SG	Y	2	2						5A	56A	5A		56	1	01		U1	35	L		*
52.66	52.64	BEG SU LN	C		TWO WAY TURN 12A				2	2						5A	44A	5A	12	56	1	01		U1	35	L		*
52.67	52.65	INTRSECTN	L		S 107TH ST	CO		Y																				
52.70	52.68								2	2						4A	46A	4A	12	58	1	01		U1	35	L		*
52.71	52.69	INTRSECTN	L		JUDSON ST	CO		Y																				
52.76	52.74	INTRSECTN	L		106TH ST S	CO		Y																				
52.87	52.85	INTRSECTN	L		104TH ST S	CO		N																				
53.01	52.99	MP MARKER	R		53																							
53.04	53.02	MISC FEATR	L		SGN ENT PARKLAND																							
53.13	53.11	INTRSECTN	B		100TH ST S	CO		N																				
53.17	53.15	INTRSECTN	R		S 99TH ST	CO	SG	Y																				
53.18	53.16	ENTER CITY			TACOMA				2	2						4A	46A	4A	12	58	1	01	1280	U1	35	L	P	*
53.19	53.17	MISC FEATR	R		SGN ENT TACOMA																							
53.33	53.31	END SU LN	C		TWO WAY TURN 12A				2	2						4A	58A	4A	$$$	58	1	01	1280	U1	35	L	P	*
53.37	53.35	INTRSECTN	B		S 96TH ST	CT	SG	Y	2	2						$$C	56A	$$C		56	1	01	1280	U1	35	L	P	*
53.43	53.41	BEG SU LN	C		TWO WAY TURN 10A				2	2						C	46A	C	10	56	1	01	1280	U1	35	L	P	*
53.50	53.48	INTRSECTN	L		S 94TH ST	CT		Y																				
53.65	53.63	INTRSECTN	L		S 92ND ST	CT		Y																				
53.76	53.74	MISC FEATR	B		PED XING																							
53.87	53.85	INTRSECTN	L		S 88TH ST	CT		Y																				
54.00	53.98	INTRSECTN	L		S 86TH ST	CT		Y																				
54.09	54.07	END SU LN	C		TWO WAY TURN 10A				2	2						C	56A	C	$$$	56	1	01	1280	U1	35	L	P	*
54.12	54.10	INTRSECTN	B		S 84TH ST	CT	SG	Y	2	2						C	56A	C		56	1	01	1280	U1	35	L	L	*
54.17	54.15	BEG SU LN	C		TWO WAY TURN 10A				2	2						C	46A	C	10	56	1	01	1280	U1	35	L	L	*
54.26	54.24	INTRSECTN	B		S 82ND ST	CT		Y	2	2						C	46A	C	10	56	1	01	1280	U1	35	L	P	*
54.38	54.36	INTRSECTN	L		S 80TH ST	CT		Y																				
54.43	54.41	INTRSECTN	L		S 79TH ST	CT		Y																				
54.48	54.46	INTRSECTN	L		S 78TH ST	CT		Y																				
54.63	54.61	INTRSECTN	B		S 76TH ST	CT	SG	Y																				
54.84	54.82	END SU LN	C		TWO WAY TURN 10A				2	2						C	56A	C	$$$	56	1	01	1280	U1	35	L	P	*
54.87	54.85	INTRSECTN	B		S 72ND ST	CT	SG	Y																				
54.93	54.91	BEG SU LN	C		TWO WAY TURN 10A				2	2						C	46A	C	10	56	1	01	1280	U1	35	L	P	*
55.03	55.01	INTRSECTN	B		S 70TH ST	CT		Y																				
55.12	55.10	INTRSECTN	B		S 68TH ST	CT		Y																				

INTERSECTION DETAIL

SRMP	B ARM	L NEAR LGT	WD	R NEAR LGT	WD	L FAR LGT	WD	R FAR LGT	WD	LEFT LGT	WD	L-CNTR LGT	WD	R-CNTR LGT	WD	RIGHT LGT	WD
		TURN LANES								ACCELERATION LANES							
52.63	52.61	.03	12	.09	12	.02	12										
53.37	53.35	.03	11			.04	11										
54.12	54.10	.03	10			.03	10										
54.87	54.85	.03	10			.05	10										

SR 007 MAINLINE STATE ROUTE - SRSH COUNTY PIERCE DOT DISTRICT 3

SRMP	B ARM	FEATURE	D	LR	DESCRIPTION	BRIDGE/UXING/XROAD OW	TC	L	NBR LNS D	I	DECREAS/DIV LFT SHD W/S	RDY W/S	RHT SHD W/S	MEDIAN WD/S	BR	INCRES/UNDI LFT SHD W/S	RDY W/S	RHT SHD W/S	SPC USE LNS	WID	TOT RDY WID	MTCE A	SE	CITY NBR	ST FC	LEGAL SPEED D	IB	T R	P K	S T
55.19	55.17								2	2									C	46A	C	10	56	1	01	1280	U1	35	L	P	*
55.21	55.19	INTRSECTN	B		S 67TH ST	CT		Y																						
55.29	55.27	INTRSECTN	B		S 65TH ST	CT		Y																						
55.34	55.32	END SU LN	C		TWO WAY TURN	10A			2	2									C	56A	C	$$$	56	1	01	1280	U1	35	L	P	*
55.37	55.35	INTRSECTN	B		S 64TH ST	CT	SG	Y																						
55.42	55.40	BEG SU LN	C		TWO WAY TURN	10A			2	2									C	46A	C	10	56	1	01	1280	U1	35	L	P	*
55.47	55.45	INTRSECTN	L		S 63RD ST	CT		Y																						
55.51	55.49	INTRSECTN	R		S 62ND ST	CT		Y																						
55.57	55.55	INTRSECTN	L		S 61ST ST	CT		Y																						
55.62	55.60	INTRSECTN	B		S 60TH ST	CT	SG	Y																						
55.68	55.66	INTRSECTN	L		S 59TH ST	CT		Y																						
55.75	55.73	INTRSECTN	B		S 58TH ST	CT		Y																						
55.81	55.79	INTRSECTN	L		S 57TH ST	CT		Y	2	2									C	46A	C	10	56	1	01	1280	U1	35	L	L	*
55.83	55.81	END SU LN	C		TWO WAY TURN	10A			2	2									C	56A	C	$$$	56	1	01	1280	U1	35	L	L	*
55.88	55.86	INTRSECTN	B		S 56TH ST	CT	SG	Y																						
55.92	55.90	BEG SU LN	C		TWO WAY TURN	10A			2	2									C	48A	C	10	58	1	01	1280	U1	35	L	L	*
55.95	55.93	INTRSECTN	L		S 55TH ST	CT		Y	2	2									C	48A	C	10	58	1	01	1280	U1	35	L	P	*
56.01	55.99	INTRSECTN	B		S 54TH ST	CT		Y																						
56.08	56.06	INTRSECTN	L		S 53RD ST	CT		Y																						
56.14	56.12	INTRSECTN	B		S 52ND ST	CT		Y																						
56.18	56.16	INTRSECTN	R		PVT RD	PV		Y																						
56.24	56.22	INTRSECTN	B		S 50TH ST	CT	SG	Y																						
56.36	56.34	END SU LN	C		TWO WAY TURN	10A			2	2									C	58A	C	$$$	58	1	01	1280	U1	35	L	P	*
56.38	56.36	INTRSECTN	B		S 48TH ST	CT	SG	Y	2	2									C	58A	C		58	1	01	1280	U1	35	L	R	*
56.41	56.39	BEG SU LN	C		TWO WAY TURN	10A			2	2									C	48A	C	10	58	1	01	1280	U1	35	L	R	*
56.44	56.42	INTRSECTN	L		S 47TH ST	CT		Y	2	2									C	48A	C	10	58	1	01	1280	U1	35	L	L	*
56.46	56.44	END SU LN	C		TWO WAY TURN	10A			2	2									C	58A	C	$$$	58	1	01	1280	U1	35	L	L	*
56.48	56.46	INTRSECTN	B		S 46TH ST	CT	SG	Y	2	2									C	58A	C		58	1	01	1280	U1	35	L	P	*
56.60	56.58	INTRSECTN	B		S 45TH ST	CT		Y																						
56.71	56.69	INTRSECTN	B		S 43RD ST	CT		Y																						
56.86	56.84	BEG SU LN	C		TWO WAY TURN	10A			2	2									C	48A	C	10	58	1	01	1280	U1	35	L	P	*
56.88	56.86	INTRSECTN	B		S 40TH ST	CT		Y																						
56.98	56.96	END SU LN	C		TWO WAY TURN	10A			2	2									C	58A	C	$$$	58	1	01	1280	U1	35	L	P	*
57.03	57.01	END ST	I		PACIFIC AVE				2	2									C	56A	C		56	1	01	1280	U1	35	L	P	$

INTERSECTION DETAIL

SRMP	B ARM	TURN LANES L NEAR LGT	WD	R NEAR LGT	WD	L FAR LGT	WD	R FAR LGT	WD	ACCELERATION LANES LEFT LGT	WD	L-CNTR LGT	WD	R-CNTR LGT	WD	RIGHT LGT	WD
55.37	55.35	.02	10			.03	10										
55.88	55.86	.02	10			.03	10										
56.38	56.36	.01	10			.02	10										
56.48	56.46	.01	10			.02	10										

SR 007 MAINLINE STATE ROUTE - SRSH COUNTY PIERCE DOT DISTRICT 3

SRMP	B	ARM	FEATURE	D	LR	DESCRIPTION	BRIDGE/UXING/XROAD OW	TC	L	NBR LNS D	I	DECREAS/DIV LFT SHD W/S	RDY W/S	RHT SHD W/S	MEDIAN-WD/S	BR	INCRES/UNDI LFT SHD W/S	RDY W/S	RHT SHD W/S	SPC USE LNS WID	TOT RDY WID	MTCE A	SE	CITY NBR	ST FC	LEGAL SPEED D	IB	T R	P K	S T
57.03		57.01	INTRSECTN		L	S 38TH ST	CT	SG	Y	2	2							C	56A	C		56	1	01	1280	U1	35	L	P	
			INTRSECTN		L	PACIFIC AVE	CT	SG	Y																					
57.16		57.14	INTRSECTN		B	A ST	CT		Y																					
57.20		57.18	ON RAMP		L	SR 7 SB	ST		Y																					
57.22		57.20								2	2	C	26A		4A	UP	$	26A		C		52	1	01	1280	U1	35	L	P	
57.27		57.25	MISC FEATR		L	GORE (R105818)																								
57.35		57.33	MISC FEATR		R	GORE (R505781)				2	2	C	26P		4P	UP		38P		C		64	1	01	1280	U1	35	L	P	
			BEG BRIDGE	B		SR 7	ST																							
						BRDG NUM 007/130																								
57.40		57.38	ON RAMP		R	SR 7 SB	ST		Y																					
57.45		57.43	END BRIDGE	B		SR 7				$	$	$	$$$		$$$$	$$		$$$		$		$$$	$	$$	$$$$	$$	$$	$	$	
			LEAVE CITY			TACOMA																								
			END CTLSEC			CONTROL SECTION 2728																								
			BEG PH GP			BEGIN PHYSICAL GAP																								
			OFF RAMP		R	SR 7 NB	ST		Y																					
57.78		57.44	ENTER CITY			TACOMA				1	1	W	27P	11A	175O		36P	14A	8A		41	1	01	1280	U1	55	R	P	
			EQUATION			057.46 =057.78																								
			BEG CTLSEC			CONTROL SECTION 2723																								
			UXING		B	SR 7	ST																							
						BRDG NUM 007/130																								
			END PH GP			END PHYSICAL GAP																								
57.79		57.45	MISC FEATR		R	GORE (Q505782)																								
57.81		57.47	OFF RAMP		L	E BND E 38TH ST	ST		Y																					
57.82		57.48	ON RAMP		R	E BND E 38TH ST	ST		Y	1	2	W	27P	11A	175O		22P	24P	12A		51	1	01	1280	U1	55	R	P	
57.92		57.58	MISC FEATR		R	GORE (Q105799)																								
57.94		57.60								2	2	W	27P	11A	175O		22P	24P	12A		51	1	01	1280	U1	55	R	P	
57.95		57.61								2	2	W	27P	11A	200O		22P	24P	12A		51	1	01	1280	U1	55	R	P	
57.96		57.62								2	2	8A	36P	8A	200O		22P	24P	12A		60	1	01	1280	U1	55	R	P	
57.98		57.64								3	2	8A	36P	8A	200O		22P	24P	12A		60	1	01	1280	U1	55	R	P	
57.99		57.65	BEG SU LN		R	AUXILIARY 12A				3	3	8A	36P	8A	200O		8A	36P	10A	12	84	1	01	1280	U1	55	R	P	
			ON RAMP		R	38TH ST	ST		Y																					
58.08		57.74	MISC FEATR		L	GORE (R105818)																								
58.14		57.80								3	3	8A	36P	8A	120O		8A	36P	10A	12	84	1	01	1280	U1	55	R	P	
58.18		57.84	BEG SU LN		L	AUXILIARY 12A				3	3	8A	36P	8A	120O		8A	36P	10A	24	96	1	01	1280	U1	55	R	P	
			OFF RAMP		L	S 38TH ST	ST		Y																					
58.21		57.87	END SU LN		R	AUXILIARY 12A				3	3	8A	36P	8A	120O		8A	36P	10A	12	84	1	01	1280	U1	55	R	P	

INTERSECTION DETAIL

SRMP	B	ARM	TURN LANES L NEAR LGT	WD	R NEAR LGT	WD	L FAR LGT	WD	R FAR LGT	WD	ACCELERATION LANES LEFT-- LGT	WD	L-CNTR LGT	WD	R-CNTR LGT	WD	RIGHT- LGT	WD
57.03		57.01	.03	10			.05	10										
57.16		57.14	.06	10			.06	10										

SR 007 MAINLINE STATE ROUTE - SRSH COUNTY PIERCE DOT DISTRICT 3

SRMP	B ARM	FEATURE	D	LR	DESCRIPTION	BRIDGE/UXING/XROAD OW	TC	L	NBR LNS D	I	DECREAS/DIV LFT SHD W/S	RDY W/S	RHT SHD W/S	MEDIAN WD/S	BR	INCRES/UNDI LFT SHD W/S	RDY W/S	RHT SHD W/S	SPC USE LNS WID	TOT RDY WID	MTCE A	SE	CITY NBR	ST FC	LEGAL SPEED D	IB	T R	P K	S T
58.21	57.87	OFF RAMP		R	SR 5 NB				ST	Y	3	3	8A 36P	8A	120O	8A	36P	10A	12	84	1	01	1280	U1	55	R	P		
58.28	57.94										3	3	8A 36P	8A	50O	8A	36P	10A	12	84	1	01	1280	U1	55	R	P		
58.29	57.95	BEG BRIDGE	I		CMSTP&P RR/SR 7 SB				ST		3	3	8A 36P	8A	25O	$$C	42P	$$C	12	90	1	01	1280	U1	55	R	P		
					BRDG NUM 007/132N-N																								
		RR XING	I		NUM 396649F STRUCTURE																								
		MISC FEATR		R	GORE (SR 5 Q113414)																								
58.30	57.96	END SU LN		L	AUXILIARY	12A					2	3	8A 24A	8A	25O		C 42P	C	$$$	66	1	01	1280	U1	55	R	P		
		ON RAMP		L	SR 5 NB*SR 5 SB				ST	Y																			
58.33	57.99	MISC FEATR		L	GORE (SR 5 R213418)																								
58.34	58.00	UXING	D		SR 7 NB				ST																				
					BRDG NUM 007/132N-N																								
58.35	58.01	UXING	I		E 34TH ST				ST		2	3	4A 24A	4A	10O		C 42P	C		66	1	01	1280	U1	55	R	P		
					BRDG NUM 007/132																								
58.42	58.08	OFF RAMP		RC	SR 5 SB				ST	Y	2	1	4A 24A	4A	10O		C 42P	C		66	1	01	1280	U1	55	R	P		
58.43	58.09	END BRIDGE	I		CMSTP&P RR/SR 7 SB						2	1	8A 24A	8A	10O	4A	20A	10A		44	1	01	1280	U1	55	R	P		
58.46	58.12	MISC FEATR		RC	GORE (SR 5 S213329)																								
58.50	58.16	MISC FEATR		LC	GORE (SR 5 Q213414)																								
58.54	58.20	UXING	D		S-S RAMP				ST		3	1	8A 36A	8A	10O	4A	20A	10A		56	1	01	1280	U1	55	R	P		
					BRDG NUM 005/445S-S																								
		OFF RAMP		LC	SR 5 NB				ST	Y																			
58.55	58.21	BEG BRIDGE	I		SR 7 SB				ST		3	1	8A 36A	8A	75O	$$C	32P	$$C		68	1	01	1280	U1	55	R	P		
					BRDG NUM 007/133N-N																								
		UXING	D		SR 7 NB				ST																				
					BRDG NUM 007/133N-N																								
58.58	58.24	UXING	I		N-N RAMP				ST																				
					BRDG NUM 005/445N-N																								
58.59	58.25	END BRIDGE	I		SR 7 SB						3	1	8A 36A	8A	75O	4A	20A	10A		56	1	01	1280	U1	55	R	P		
58.60	58.26	UXING	I		SR 5 NB				ST																				
					BRDG NUM 005/445E																								
		END CTLSEC			CONTROL SECTION 2723																								
		END ROUTE																											

SR 008 MAINLINE STATE ROUTE - SRSH COUNTY GRAYS HARBOR DOT DISTRICT 3

SRMP	B ARM	FEATURE	D	LR	DESCRIPTION	BRIDGE/UXING/XROAD OW	TC	L	NBR LNS D	I	DECREAS/DIV LFT SHD W/S	RDY W/S	RHT SHD W/S	MEDIAN WD/S	BR	INCRES/UNDI LFT SHD W/S	RDY W/S	RHT SHD W/S	SPC USE LNS WID	TOT RDY WID	MTCE A	SE	CITY NBR	ST FC	LEGAL SPEED D	IB	T R	P K	S T
0.00	0.00	BEG ROUTE			MAIN ROUTE				2	2	10A	24A	4A	40S	DE	4A	24A	10A		48	4	01	0385	R1		60	R	P	
					SR 12/ELMA TO SR 101/OLY																								
		ENTER CITY			ELMA																								
		BEG CTLSEC			CONTROL SECTION 1408																								
		MISC FEATR	B		BEGIN AT BR 012/60N EPS																								
0.11	0.11	MISC FEATR		L	GORE (R100016)																								
		MISC FEATR		R	GORE (SR 12 Q102134)																								
0.16	0.16	OFF RAMP		L	SR 12	ST		Y																					
0.29	0.29	ON RAMP		R	SR 12	ST		Y																					
0.48	0.48	LEAVE CITY			ELMA				2	2	10A	24A	4A	40S	DE	4A	24A	10A		48	4	01	$$$$	R1		60	R	$	
		MISC FEATR		L	SGN ENT ELMA																								
0.89	0.89	INTRSECTN		R	S UNION RD	CO		Y																					
		INTRSECTN		L	FAIRGROUNDS RD	CO		Y																					
		INTRSECTN		C	MEDIAN XROAD	ST		Y																					
1.00	1.00	MP MARKER		B	1																								
1.10	1.10	BEG BRIDGE	I		CLOQUALLAM CREEK	ST			2	2	$$C	30B	$$C	32O	$$	$$C	30B	$$C		60	4	01		R1		60	R		
					BRDG NUM 008/007S																								
		BEG BRIDGE	D		CLOQUALLAM CREEK	ST																							
					BRDG NUM 008/007N																								
1.13	1.13	END BRIDGE	I		CLOQUALLAM CREEK				2	2	10A	24A	4A	40S	DE	4A	24A	10A		48	4	01		R1		60	R		
		END BRIDGE	D		CLOQUALLAM CREEK																								
1.57	1.57	EXIT TO		R	REST AREA	ST		Y																					
1.73	1.73	REST AREA		R	ELMA VICINITY																								
					CS 140892 H335 MAJOR																								
2.00	2.00	MP MARKER		B	2																								
2.32	2.32	ENT FROM		R	REST AREA	ST		Y																					
2.42	2.42	INTRSECTN		B	HEISE RD	CO		Y																					
		INTRSECTN		C	MEDIAN XROAD	ST		Y																					
3.00	3.00	MP MARKER		B	3																								
4.01	4.01	MP MARKER		B	4																								
4.13	4.13	BEG BRIDGE	I		E FORK WILDCAT CREEK	ST			2	2	$$C	30P	$$C	32O	$$	$$C	30P	$$C		60	4	01		R1		60	R		
					BRDG NUM 008/010S																								
		BEG BRIDGE	D		E FORK WILDCAT CREEK	ST																							
					BRDG NUM 008/010N																								
4.15	4.15	END BRIDGE	I		E FORK WILDCAT CREEK				2	2	10A	24A	4A	40S	DE	4A	24A	10A		48	4	01		R1		60	R		
		END BRIDGE	D		E FORK WILDCAT CREEK																								
4.46	4.46	INTRSECTN		R	MCKNIGHT RD	CO		Y																					

INTERSECTION DETAIL

SRMP	B ARM	TURN LANES L NEAR LGT WD	R NEAR LGT WD	L FAR LGT WD	R FAR LGT WD	ACCELERATION LANES LEFT-- LGT WD	L-CNTR LGT WD	R-CNTR LGT WD	RIGHT- LGT WD
2.42	2.42				.10 14			.13 12	

SR 008 MAINLINE STATE ROUTE - SRSH COUNTY GRAYS HARBOR DOT DISTRICT 3

SRMP	B ARM	FEATURE	D LR	DESCRIPTION	BRIDGE/UXING/XROAD OW TC L	NBR LNS D I	DECREAS/DIV LFT SHD W/S	RDY W/S	RHT SHD W/S	MEDIAN WD/S	BR	INCRES/UNDI LFT SHD W/S	RDY W/S	RHT SHD W/S	SPC USE LNS WID	TOT RDY WID	MTCE A	SE	CITY NBR	ST FC	LEGAL SPEED D	IB	T R	P K	S T
4.46	4.46	INTRSECTN	C	MEDIAN XROAD	ST Y	2	2	10A	24A	4A	40S	DE	4A	24A	10A	48	4	01		R1	60	R			
5.01	5.01	MP MARKER	B	5																					
		BEG BRIDGE	B	W FORK WILDCAT CREEK	ST																				
				BRDG NUM 008/013																					
5.02	5.02	END BRIDGE	B	W FORK WILDCAT CREEK																					
6.00	6.00	ENTER CITY		MCCLEARY		2	2	10A	24A	4A	40S	DE	4A	24A	10A	48	4	01	0728	R1	60	R	P		
		MP MARKER	B	6																					
6.01	6.01	MISC FEATR	R	SGN ENT MC CLEARY																					
6.03	6.03	INTRSECTN	L	SR 108	ST Y																				
		INTRSECTN	C	MEDIAN XROAD	ST Y																				
7.00	7.00	MP MARKER	B	7																					
7.07	7.07	LEAVE CITY		MCCLEARY		2	2	10A	24A	4A	40S	DE	4A	24A	10A	48	4	01	$$$$	R1	60	R	$		
7.51	7.51	INTRSECTN	C	MEDIAN XROAD	ST Y																				
		INTRSECTN	B	MOX CHEHALIS RD	CO Y																				
7.53	7.53	WYE CONN	L	MOX CHEHALIS RD	CO Y																				
8.00	8.00	MP MARKER	B	8																					
8.01	8.01	MISC FEATR	L	SGN ENT MC CLEARY																					
9.00	9.00	INTRSECTN	B	MOX CHEHALIS RD E	CO Y																				
		INTRSECTN	C	MEDIAN XROAD	ST Y																				
9.01	9.01	MP MARKER	B	9																					
9.82	9.82					2	2	10A	24A	4A	120S	DE	4A	24A	10A	48	4	01		R1	60	R			
10.00	10.00	MP MARKER	B	10																					
10.54	10.54	END CTLSEC		CONTROL SECTION 1408																					
		LEAVE CO		GRAYS HARBOR																					

INTERSECTION DETAIL

SRMP	B ARM	TURN LANES L NEAR LGT WD	R NEAR LGT WD	L FAR LGT WD	R FAR LGT WD	ACCELERATION LANES LEFT-- LGT WD	L-CNTR LGT WD	R-CNTR LGT WD	RIGHT- LGT WD
6.03	6.03	.08 12							
7.51	7.51	.04 12		.04 14				.12 14	
7.53	7.53				.08 14				
9.00	9.00	.03 12							

SR 008 MAINLINE STATE ROUTE - SRSH COUNTY THURSTON DOT DISTRICT 3

SRMP	B ARM	FEATURE	D	LR	DESCRIPTION	BRIDGE/UXING/XROAD OW	TC	L	NBR LNS D	I	DECREAS/DIV LFT SHD W/S	RDY W/S	RHT SHD W/S	MEDIAN WD/S	BR	INCRES/UNDI LFT SHD W/S	RDY W/S	RHT SHD W/S	SPC USE LNS WID	TOT RDY WID	MTCE A	SE	CITY NBR	ST FC	LEGAL SPEED D	IB	T R	P K	S T
10.54	10.54	ENTER CO			THURSTON				2	2	10A	24A	4A	50S	DE	4A	24A	10A		48	4	01		R1	60	R		
		BEG CTLSEC			CONTROL SECTION 3404																							
10.80	10.80	INTRSECTN	B		COOPER RD	CO		Y																				
		INTRSECTN	C		MEDIAN XROAD	ST		Y																				
11.00	11.00	MP MARKER	B		11																							
11.07	11.07								2	2	10A	24A	4A	120S	DE	4A	24A	10A		48	4	01		R1	60	R		
12.00	12.00	MP MARKER	B		12																							
13.00	13.00	MP MARKER	B		13																							
13.41	13.41	INTRSECTN	L		SUMMIT LAKE RD	CO		Y																				
		INTRSECTN	C		MEDIAN XROAD	ST		Y																				
13.54	13.54								2	2	10A	24A	4A	40S	DE	4A	24A	10A		48	4	01		R1	60	R		
14.00	14.00	MP MARKER	B		14																							
15.00	15.00	MP MARKER	B		15																							
15.41	15.41	INTRSECTN	R		KENNEDY CR RD SW	CO		Y																				
		INTRSECTN	C		MEDIAN XROAD	ST		Y																				
15.42	15.42								2	2	10A	24B	4A	40S	DE	4A	24B	10A		48	4	01		R1	60	R		
16.00	16.00	MP MARKER	B		16																							
16.06	16.06								2	2	10A	24B	4A	40S	DE	4A	24A	10A		48	4	01		R1	60	R		
16.09	16.09								2	2	10A	24A	4A	40S	DE	4A	24A	10A		48	4	01		R1	60	R		
16.12	16.12	INTRSECTN	L		SUMMIT LAKE RD	CO		Y																				
		INTRSECTN	R		ROCK CANDY MT RD	CO		Y																				
		INTRSECTN	C		MEDIAN XROAD	ST		Y																				
16.66	16.66								2	2	10A	24A	4A	120S	DE	4A	24A	10A		48	4	01		R1	60	R		
17.00	17.00	MP MARKER	B		17																							
17.01	17.01								2	2	10A	24A	4A	40S	DE	4A	24A	10A		48	4	01		R1	60	R		
17.15	17.15	WYE CONN	R		WINSLOW DR SW	CO		N																				
17.56	17.56	INTRSECTN	L		WILSON RD NW	CO		Y																				
		INTRSECTN	R		WINSLOW DR SW	CO		Y																				
		INTRSECTN	C		MEDIAN XROAD	ST		Y																				
17.79	17.79	WYE CONN	L		WILSON RD NW	CO		N																				
18.00	18.00	MP MARKER	B		18																							
18.61	18.61								2	2	10A	24A	4A	120S	DE	4A	24A	10A		48	4	01		R1	60	R		
19.01	19.01	MP MARKER	B		19																							
19.73	19.73								2	2	10A	24A	4A	40S	DE	4A	24A	10A		48	4	01		R1	60	R		
19.91	19.91	INTRSECTN	L		OLD OLYMPIC HWY NW	CO		Y																				

INTERSECTION DETAIL

SRMP	B ARM	TURN LANES L NEAR LGT	WD	R NEAR LGT	WD	L FAR LGT	WD	R FAR LGT	WD	ACCELERATION LANES LEFT-- LGT	WD	L-CNTR LGT	WD	R-CNTR LGT	WD	RIGHT- LGT	WD
13.41	13.41	.02	12			.03	12										
15.41	15.41	.03	12			.03	12										
16.12	16.12	.03	12			.03	12	.02	12								

SR 008 MAINLINE STATE ROUTE - SRSH COUNTY THURSTON DOT DISTRICT 3

SRMP	B	ARM	FEATURE	D	LR	DESCRIPTION	BRIDGE/UXING/XROAD OW	TC	L	NBR LNS D	I	DECREAS/DIV LFT SHD W/S	RDY W/S	RHT SHD W/S	MEDIAN WD/S	BR	INCRES/UNDI LFT SHD W/S	RDY W/S	RHT SHD W/S	SPC USE LNS WID	TOT RDY WID	MTCE A	SE	CITY NBR	ST FC	LEGAL SPEED D	IB	T R	P K	S T
19.91		19.91	INTRSECTN		R	OLD OLYMPIC HWY SW	CO		Y	2	2	10A	24A	4A	40S	DE	4A	24A	10A		48	4	01		R1		60	R		
			INTRSECTN		C	MEDIAN XROAD	ST		Y																					
20.00		20.00	MP MARKER		B	20																								
20.38		20.38	INTRSECTN		L	SHAKER CHURCH RD	CO		N																					
20.63		20.63	BEG BRIDGE	I		SR 101	ST			2	2	$$W	31P	$$W	32O	$$	$$W	31P	$$W		62	4	01		R1		60	R		
						BRDG NUM 008/104S																								
			BEG BRIDGE	D		SR 101	ST																							
						BRDG NUM 008/104N																								
20.67		20.67	TRAF RCDR	B		R003 7																								
			END BRIDGE	I		SR 101																								
			END BRIDGE	D		SR 101																								
			END CTLSEC			CONTROL SECTION 3404																								
			END ROUTE																											

INTERSECTION DETAIL

SRMP	B	ARM	TURN LANES L NEAR LGT	WD	R NEAR LGT	WD	L FAR LGT	WD	R FAR LGT	WD	ACCELERATION LANES LEFT-- LGT	WD	L-CNTR LGT	WD	R-CNTR LGT	WD	RIGHT- LGT	WD
19.91		19.91					.04	12										

SR 009 MAINLINE STATE ROUTE - SRSH COUNTY SNOHOMISH DOT DISTRICT 1

SRMP	B ARM	FEATURE	D	LR	DESCRIPTION	BRIDGE/UXING/XROAD OW	TC	L	NBR LNS D	I	DECREAS/DIV LFT SHD W/S	RDY W/S	RHT SHD W/S	MEDIAN WD/S	BR	INCRES/UNDI LFT SHD W/S	RDY W/S	RHT SHD W/S	SPC USE LNS WID	TOT RDY WID	MTCE A	SE	CITY NBR	ST FC	LEGAL SPEED D	IB	T R	P K	S T
0.00	0.00	BEG ROUTE			MAIN ROUTE				1	1						W	77P		W	77	3	02		R2	45		R		
					SR 522 TO CANADA																								
		BEG CTLSEC			CONTROL SECTION 3132																								
		BEG BRIDGE B			SR 522	ST																							
					BRDG NUM 009/101																								
0.06	0.06								1	1						8A	77P	9A		77	3	02		R2	45		R		
0.07	0.07	END BRIDGE B			SR 522				1	1						8A	21A	9A		21	3	02		R2	45		R		
0.09	0.09	ON RAMP		L	SR 522	ST		Y																					
		OFF RAMP		L	SR 522	ST		Y																					
0.18	0.18								1	1						6A	22A	6A		22	3	02		R2	45		R		
0.23	0.23	INTRSECTN		L	233RD PL SE	CO		Y																					
0.57	0.57	INTRSECTN		B	228TH ST SE	CO	SG	Y																					
0.74	0.74	ENT/EXIT		R	BUSINESS	PV		Y																					
0.98	0.98	MP MARKER		R	1																								
1.35	1.35	INTRSECTN		L	216TH ST SE	PV		N																					
1.57	1.57	INTRSECTN		B	SR 524-MALTBY RD	ST	SG	Y																					
1.99	1.99	MP MARKER		R	2																								
2.13	2.13								1	1						8A	22A	8A		22	3	02		R2	45		R		
2.25	2.25	WYE CONN		R	201ST ST SE	CO		Y																					
2.26	2.26	INTRSECTN		R	201ST ST SE	CO		Y																					
2.35	2.35								1	1						6A	22A	6A		22	3	02		R2	45		R		
2.54	2.54	INTRSECTN		R	197TH ST SE	CO		Y																					
3.00	3.00	MP MARKER		R	3																								
3.18	3.18	INTRSECTN		B	188TH ST SE	CO		Y																					
3.38	3.38	MISC FEATR		L	SGN ENT CLEARVIEW																								
3.59	3.59								1	1						10A	22A	10A		22	3	02		R2	45		R		
3.62	3.62								1	1						$$C	32A	10A		32	3	02		R2	45		R		
3.65	3.65	BEG SU LN		C	TWO WAY TURN			12A	1	1						10A	22A	10A	12	34	3	02		R2	45		R		
3.72	3.72	END SU LN		C	TWO WAY TURN			12A	1	1						10A	34A	10A	$$$	34	3	02		R2	45		R		
3.76	3.76	INTRSECTN		B	180TH ST SE	CO	SG	Y																					

INTERSECTION DETAIL

SRMP	B ARM	TURN LANES L NEAR LGT	WD	R NEAR LGT	WD	L FAR LGT	WD	R FAR LGT	WD	ACCELERATION LANES LEFT-- LGT	WD	L-CNTR LGT	WD	R-CNTR LGT	WD	RIGHT- LGT	WD
0.09	0.09	.09	12					.03	12					.05	12		
0.23	0.23	.04	12														
0.57	0.57	.03	13	.04	12	.03	13	.04	12								
0.74	0.74			.02	12												
1.57	1.57	.05	11			.03	11										
2.25	2.25			.07	11												
2.26	2.26					.03	12					.02	12				
3.76	3.76	.03	12			.02	12	.02	11								

SR 009 MAINLINE STATE ROUTE - SRSH COUNTY SNOHOMISH DOT DISTRICT 1

SRMP	B ARM	FEATURE	D	LR	DESCRIPTION	BRIDGE/UXING/XROAD OW	TC	L	NBR LNS D	I	DECREAS/DIV LFT SHD W/S	RDY W/S	RHT SHD W/S	MEDIAN WD/S	BR	INCRES/UNDI LFT SHD W/S	RDY W/S	RHT SHD W/S	SPC USE LNS WID	TOT RDY WID	MTCE A	SE	CITY NBR	ST FC	LEGAL SPEED D	IB	T R	P K	S T
3.78	3.78								1	1						10A	34A	10A		34	3	02		R2	45	R			
3.80	3.80	BEG SU LN	C		TWO WAY TURN	12A			1	1						10A	24A	10A	12	36	3	02		R2	45	R			
3.92	3.92	BEG SU LN	L		CLIMBING	12A			1	1						10A	24A	6A	24	48	3	02		R2	45	R			
3.94	3.94	END SU LN	C		TWO WAY TURN	12A			1	1						10A	36A	6A	12	48	3	02		R2	45	R			
4.00	4.00	MP MARKER	R		4				1	1						$$C	48A	$$C	12	60	3	02		R2	55	R			
4.03	4.03	INTRSECTN	L		176TH ST SE		CO	SG	Y																				
4.04	4.04								1	1						C	54A	C	12	66	3	02		R2	55	R			
4.07	4.07	ENT FROM	L		SHOPPING CENTER		PV	Y	1	1						C	44A	10A	12	56	3	02		R2	55	R			
4.08	4.08	EXIT TO	L		SHOPPING CENTER		PV	Y																					
4.17	4.17								1	1						10A	24A	10A	12	36	3	02		R2	55	R			
4.29	4.29	INTRSECTN	R		172ND ST SE		CO	N																					
4.32	4.32	CHG SU LN	L		CLIMBING	11A			1	1						10A	22A	6A	11	33	3	02		R2	55	R			
4.56	4.56	INTRSECTN	B		168TH ST SE		CO	N	1	1						10A	22A	10A	11	33	3	02		R2	55	R			
4.70	4.70	BEG SU LN	C		TWO WAY TURN	12A			1	1						10A	22A	10A	23	45	3	02		R2	55	R			
4.76	4.76	END SU LN	C		TWO WAY TURN	12A			1	1						10A	22A	10A	11	33	3	02		R2	55	R			
4.83	4.83	INTRSECTN	B		164TH ST SE		CO	Y																					
4.87	4.87	BEG SU LN	C		TWO WAY TURN	12A			1	1						10A	22A	10A	23	45	3	02		R2	55	R			
4.95	4.95	END SU LN	C		TWO WAY TURN	12A			1	1						10A	22A	10A	11	33	3	02		R2	55	R			
5.00	5.00	MP MARKER	R		5																								
5.09	5.09	INTRSECTN	R		160TH ST SE		CO	N																					
5.36	5.36	INTRSECTN	B		156TH ST SE		CO	Y																					
5.59	5.59								1	1						4A	22A	10A	11	33	3	02		R2	55	R			
5.66	5.66	INTRSECTN	B		152ND ST SE		CO	N																					
5.67	5.67	WYE CONN	R		S 152ND ST SE		CO	N																					
6.00	6.00	MP MARKER	R		6																								
6.05	6.05	INTRSECTN	L		148TH ST SE		CO	Y																					
6.32	6.32	INTRSECTN	L		CO RD		CO	N																					
6.60	6.60	INTRSECTN	L		136TH ST SE		PV	N																					
6.78	6.78	INTRSECTN	R		MONTESSORI RD		CO	Y																					

INTERSECTION DETAIL

SRMP	B ARM	TURN LANES L NEAR LGT	WD	R NEAR LGT	WD	L FAR LGT	WD	R FAR LGT	WD	ACCELERATION LANES LEFT LGT	WD	L-CNTR LGT	WD	R-CNTR LGT	WD	RIGHT LGT	WD
4.03	4.03	.06	12														
4.08	4.08	.02	12														
4.29	4.29			.01	12												
4.56	4.56			.01	12			.01	12								
4.83	4.83	.03	13	.01	12	.04	13	.01	12								
5.09	5.09			.01	12												
5.36	5.36			.01	12												
5.66	5.66			.01	12												
6.05	6.05	.03	14											.04	14		

SR 009 MAINLINE STATE ROUTE - SRSH COUNTY SNOHOMISH DOT DISTRICT 1

SRMP	B ARM	FEATURE	D	LR	DESCRIPTION	BRIDGE/UXING/XROAD OW	TC	L	NBR LNS D	I	DECREAS/DIV LFT SHD W/S	RDY W/S	RHT SHD W/S	MEDIAN WD/S	BR	INCRES/UNDI LFT SHD W/S	RDY W/S	RHT SHD W/S	SPC USE LNS WID	TOT RDY WID	MTCE A	SE	CITY NBR	ST FC	LEGAL SPEED D	IB	T R	P K	S T
6.82	6.82								1	1						4A	22A	10A	11	33	3	02		R2	55	R			
6.96	6.96	WYE CONN	R		BROADWAY AVE	CO		Y																					
6.97	6.97	END SU LN	L		CLIMBING 11A				1	1						4A	22A	6A	$$$	22	3	02		R2	55	R			
		INTRSECTN	R		BROADWAY AVE	CO	SG	Y																					
		INTRSECTN	L		SR 96-LOWELL LARIMER RD	ST	SG	Y																					
7.00	7.00	MP MARKER	R		7																								
7.12	7.12								1	1						4A	24A	4A		24	3	02		R2	55	R			
7.28	7.28								1	1						4A	24A	17A		24	3	02		R2	55	R			
7.50	7.50								1	1						4A	24A	4A		24	3	02		R2	55	R			
8.00	8.00	MP MARKER	R		8																								
8.42	8.42	INTRSECTN	B		MARSH RD	CO	SG	Y																					
8.43	8.43								1	1						4A	24A	4A		24	3	02		U2	55	R			
8.66	8.66								1	1						8A	24A	10A		24	3	02		U2	55	R			
8.84	8.84								1	1						8A	24A	10A		24	3	02		U2	40	R			
8.88	8.88	BEG BRIDGE	B		SNOHOMISH RIV OFLW	ST			1	1						$$W	28A	$$W		28	3	02		U2	40	R			
					BRDG NUM 009/117																								
8.95	8.95	END BRIDGE	B		SNOHOMISH RIV OFLW				1	1						8A	24A	8A		24	3	02		U2	40	R			
9.01	9.01	MP MARKER	R		9																								
9.02	9.02								1	1						8A	24A	8A		24	3	02		U2	55	R			
9.17	9.17	RR XING	B		NUM 84579F STRUCTURE				1	1						$$W	30P	$$W		30	3	02		U2	55	R			
		BEG BRIDGE	B		SNOHOMISH RIV OFLW	ST																							
					BRDG NUM 009/118																								
9.30	9.30	ENTER CITY			SNOHOMISH				1	1							W	30P	W	30	3	02	1180	U2	55	R	P		
9.38	9.38	END BRIDGE	B		SNOHOMISH RIV OFLW				1	1						8A	22A	8A		22	3	02	1180	U2	55	R	B		
9.41	9.41	ON RAMP	L		SECOND ST	ST		Y																					
		OFF RAMP	R		SECOND ST	ST		Y																					
9.48	9.48	MISC FEATR	R		GORE (P100941)																								
9.52	9.52	MISC FEATR	L		GORE (S100941)																								
9.56	9.56	BEG BRIDGE	B		SECOND ST	ST			1	1						$$C	30A	$$C		30	3	02	1180	U2	55	R	B		
					BRDG NUM 009/119																								
9.60	9.60	END BRIDGE	B		SECOND ST				1	1						8A	22A	8A		22	3	02	1180	U2	55	R	B		
9.69	9.69	MISC FEATR	R		GORE (Q100982)																								
9.75	9.75	LEAVE CITY			SNOHOMISH				1	1						8A	22A	8A		22	3	02	$$$$	U2	55	R	$		
9.80	9.80	MISC FEATR	L		GORE (R100986)																								
9.82	9.82	ON RAMP	R		SECOND ST	ST		Y																					
9.86	9.86	OFF RAMP	L		SECOND ST	ST		Y																					

INTERSECTION DETAIL

SRMP	B ARM	TURN LANES L NEAR LGT	WD	R NEAR LGT	WD	L FAR LGT	WD	R FAR LGT	WD	ACCELERATION LANES LEFT LGT	WD	L-CNTR LGT	WD	R-CNTR LGT	WD	RIGHT LGT	WD
6.97	6.97	.03	13			.03	13										
8.42	8.42	.03	12	.07	12	.03	12	.06	12								

SR 009 MAINLINE STATE ROUTE - SRSH COUNTY SNOHOMISH DOT DISTRICT 1

SRMP	B	ARM	FEATURE	D	LR	DESCRIPTION	BRIDGE/UXING/XROAD OW	TC	L	NBR LNS D	I	DECREAS/DIV LFT SHD W/S	RDY W/S	RHT SHD W/S	MEDIAN WD/S	BR	INCRES/UNDI LFT SHD W/S	RDY W/S	RHT SHD W/S	SPC USE LNS WID	TOT RDY WID	MTCE A	SE	CITY NBR	ST FC	LEGAL SPEED D	IB	T R	P K	S T
10.00		10.00	MP MARKER		R	10				1	1						8A	22A	8A		22	3	02		U2	55	R		
10.69		10.69	BEG BRIDGE	B		72ND ST SE	ST			1	1						$$C	30A	$$C		30	3	02		U2	55	R		
						BRDG NUM 009/121																							
10.74		10.74	END BRIDGE	B		72ND ST SE				1	1						8A	22A	8A		22	3	02		U2	55	R		
10.75		10.75	ENTER CITY			SNOHOMISH				1	1						8A	22A	8A		22	3	02	1180	U2	55	R	B	
10.87		10.87	LEAVE CITY			SNOHOMISH				1	1						8A	22A	8A		22	3	02	$$$$	U2	55	R	$	
			UXING	B		OLD SR 2	ST																						
						BRDG NUM 009/122																							
10.96		10.96	INTRSECTN	B		OLD HWY 2	CO		Y																				
11.00		11.00	MP MARKER		R	11																							
11.79		11.79	INTRSECTN	B		56TH ST SE	CO		Y																				
11.87		11.87	MP MARKER		R	12																							
11.88		11.88	BEG BRIDGE	B		WATER MAIN	ST			1	1						$$C	36A	$$C		36	3	02		U2	55	R		
						BRDG NUM 009/124.25																							
11.89		11.89	END BRIDGE	B		WATER MAIN				1	1						10A	24A	10A		24	3	02		U2	55	R		
12.14		12.14	ON RAMP		L	SR 2	ST		Y																				
			OFF RAMP		R	SR 2	ST		Y																				
12.21		12.21	BEG BRIDGE	B		SR 2	ST			1	1						$$W	60P	$$W		60	3	02		U2	55	R		
						BRDG NUM 009/124.7																							
12.25		12.25	END BRIDGE	B		SR 2				1	1						10A	24A	10A		24	3	02		U2	55	R		
12.30		12.30	ON RAMP		R	SR 2	ST		Y																				
			OFF RAMP		L	SR 2	ST		Y																				
12.36		12.36	INTRSECTN		R	NEW BUNK FOSS RD	CO		Y																				
12.57		12.57								1	1						8A	22A	8A		22	3	02		U2	55	R		
12.96		12.96	MP MARKER		R	13																							
13.30		13.30	INTRSECTN		B	32ND ST SE	CO		Y																				
13.78		13.78	WYE CONN		L	23RD ST SE	CO		Y																				
13.79		13.79	INTRSECTN		B	23RD ST SE	CO		Y																				
13.80		13.80	WYE CONN		R	23RD ST SE	CO		Y																				
13.96		13.96	MP MARKER		R	14																							
13.99		13.99	BEG BRIDGE	B		WATER MAIN	ST			1	1						$$C	22A	$$C		22	3	02		U2	55	R		

INTERSECTION DETAIL

SRMP	B	ARM	TURN LANES L NEAR LGT	WD	R NEAR LGT	WD	L FAR LGT	WD	R FAR LGT	WD	ACCELERATION LANES LEFT LGT	WD	L-CNTR LGT	WD	R-CNTR LGT	WD	RIGHT LGT	WD
10.96		10.96	.03	12	.01	13	.05	12	.02	13								
11.79		11.79	.03	12	.02	14	.03	12	.02	14								
12.14		12.14					.03	12										
12.30		12.30	.07	14														
12.36		12.36					.03	12										
13.30		13.30	.03	12	.01	12	.03	12	.01	12								
13.79		13.79	.03	12	.05	13			.07	13					.07	12		

SR 009 MAINLINE STATE ROUTE - SRSH COUNTY SNOHOMISH DOT DISTRICT 1

SRMP	B ARM	FEATURE	D	LR	DESCRIPTION	BRIDGE/UXING/XROAD OW	TC	L	NBR LNS D	I	DECREAS/DIV LFT SHD W/S	RDY W/S	RHT SHD W/S	MEDIAN WD/S	BR	INCRES/UNDI LFT SHD W/S	RDY W/S	RHT SHD W/S	SPC USE LNS WID	TOT RDY WID	MTCE A	SE	CITY NBR	ST FC	LEGAL SPEED D	IB	T R	P K	S T
13.99	13.99				BRDG NUM 009/125				1	1						C	22A	C		22	3	02		U2	55	R		
14.00	14.00	END BRIDGE B			WATER MAIN				1	1						8A	22A	8A		22	3	02		U2	55	R		
14.03	14.03	INTRSECTN	B		HEWITT AVE-20TH ST SE	CO	SG	Y																				
14.08	14.08								1	1						6A	24A	8A		24	3	02		U2	55	R		
15.00	15.00	MP MARKER	R		15																							
15.05	15.05	INTRSECTN	B		4TH ST SE	CO		Y																				
15.28	15.28								1	1						10A	36A	7A		36	3	02		U2	55	R		
15.40	15.40								1	1						9A	50A	8A		50	3	02		U2	55	R		
15.42	15.42	INTRSECTN	B		MARKET PL	CO	SG	Y																				
15.51	15.51								2	1						9A	50A	8A		50	3	02		U2	40	R		
15.54	15.54								2	1						10A	43A	10A		43	3	02		U2	40	R		
15.57	15.57	WYE CONN	R		FRONTAGE RD	ST		Y	2	2						9A	50A	8A		50	3	02		U2	40	R		
15.72	15.72								2	2						8A	74A	8A		74	3	02		U2	40	R		
15.75	15.75	WYE CONN	L		SR 204	ST		Y																				
15.76	15.76	INTRSECTN	L		SR 204	ST	SG	Y																				
		INTRSECTN	R		VERNON RD	CO	SG	Y																				
15.77	15.77	WYE CONN	L		SR 204	ST		Y																				
15.96	15.96								2	2						8A	50A	8A		50	3	02		U2	40	R		
15.98	15.98	MP MARKER	R		16																							
15.99	15.99	INTRSECTN	L		VERNON RD	CO		Y																				
16.06	16.06								2	2						8A	50A	8A		50	3	02		U2	55	R		
16.40	16.40								2	2						10A	74A	9A		74	3	02		U2	55	R		
16.45	16.45								2	1						10A	74A	9A		74	3	02		U2	55	R		
16.48	16.48	BEG SU LN	R		TRANSIT			11A	2	1						7A	61A	$$$	11	72	3	02		U2	55	R		
		INTRSECTN	B		LUNDEEN PARKWAY	CO	SG	Y																				
16.51	16.51	END SU LN	R		TRANSIT			11A	2	1						7A	61A	12A	$$$	61	3	02		U2	55	R		
16.55	16.55								1	1						6A	36A	10A		36	3	02		U2	55	R		
16.65	16.65								1	1						8A	24A	8A		24	3	02		U2	55	R		
17.00	17.00	MP MARKER	R		17																							
17.04	17.04	WYE CONN	L		SOPER HILL RD	CO		Y																				
17.05	17.05	INTRSECTN	B		SOPER HILL RD	CO	SG	Y																				

INTERSECTION DETAIL

SRMP	B ARM	TURN LANES L NEAR LGT WD	L NEAR LGT WD	L FAR LGT WD	R FAR LGT WD	ACCELERATION LANES LEFT LGT WD	L-CNTR LGT WD	R-CNTR LGT WD	RIGHT LGT WD
14.03	14.03	.03 12		.03 12	.01 12				
15.05	15.05	.03 12	.01 12	.03 12	.01 12				
15.42	15.42	.04 12	.09 12	.03 12	.09 12				
15.76	15.76	.04 12	.04 12	.07 12					
15.77	15.77				.09 12				
16.48	16.48	.03 12	.03 12	.03 12					
17.04	17.04					.07 12			
17.05	17.05	.04 12		.03 12	.07 12				

SR 009 MAINLINE STATE ROUTE - SRSH COUNTY SNOHOMISH DOT DISTRICT 1

SRMP	B ARM	FEATURE	D	LR	DIRECTION TO INVENTORY / LEFT/RIGHT INDICATOR / DESCRIPTION	BRIDGE-UXING-XROAD-OW	TC	L	NBR LNS D	I	DECREAS/DIV LFT SHD W/S	RDY W/S	RHT SHD W/S	MEDIAN-WD/S	BR	INCRES/UNDI LFT SHD W/S	RDY W/S	RHT SHD W/S	SPC USE LNS WID	TOT RDY WID	MTCE A	SE	CITY NBR	ST FC	LEGAL SPEED D	IB	T R	P K	S T
17.13	17.13	ENT FROM		L	WEIGH STATION	ST		Y	1	1						8A	24A	8A		24	3	02		U2		55	R		
17.18	17.18	WEIGH STA		L	NUMBER 37																								
17.23	17.23	EXIT TO		L	WEIGH STATION	ST		Y																					
17.49	17.49	INTRSECTN		R	SR 92	ST	SG	Y	1	1						8A	24A	8A		24	3	02		R2		55	R		
17.92	17.92	INTRSECTN		B	42ND ST NE	CO		N																					
17.98	17.98	MP MARKER		R	18																								
19.00	19.00	MP MARKER		R	19																								
19.03	19.03	INTRSECTN		R	60TH ST NE	CO		N	1	1						9A	23A	9A		23	3	02		R2		55	R		
19.26	19.26	INTRSECTN		L	SR 528	ST		Y																					
20.00	20.00	MP MARKER		R	20																								
20.55	20.55	INTRSECTN		B	84TH ST NE	CO	SG	Y	1	1						9A	23A	9A		23	2	02		R2		55	R		
21.01	21.01	MP MARKER		R	21																								
21.09	21.09	RR XING	B		NUM 0000000 STRUCTURE				1	1						$$C	28P	$$C		28	2	02		R2		55	R		
		BEG BRIDGE	B		GETCHELL RD	ST																							
					BRDG NUM 009/128																								
21.14	21.14	END BRIDGE	B		GETCHELL RD				1	1						9A	23A	9A		23	2	02		R2		55	R		
21.41	21.41								1	1						8A	22A	8A		22	2	02		R2		55	R		
21.92	21.92	INTRSECTN		B	108TH ST NE	CO		N																					
21.99	21.99	MP MARKER		R	22																								
22.99	22.99	MP MARKER		R	23																								
23.51	23.51	INTRSECTN		R	132ND ST NE	CO		Y																					
24.00	24.00	MP MARKER		R	24																								
25.00	25.00	MP MARKER		R	25																								
25.29	25.29	INTRSECTN		B	160TH ST NE	CO		N																					
25.87	25.87								1	1						8A	24A	8A		24	2	02		R2		55	R		
26.00	26.00	MP MARKER		R	26																								
26.05	26.05	INTRSECTN		R	172ND ST NE	CO	SG	Y																					
		INTRSECTN		L	SR 531-172ND ST NE	ST	SG	Y																					
26.23	26.23								1	1						7A	24A	7A		24	2	02		R2		55	R		
26.58	26.58	ENTER CITY			ARLINGTON				1	1						7A	24A	7A		24	2	02	0045	R2		55	R	B	
26.85	26.85								1	1						7A	24B	7A		24	2	02	0045	R2		55	R	B	
26.97	26.97	INTRSECTN		L	EAGLEFIELD DR	CT		Y																					

INTERSECTION DETAIL

SRMP	B ARM	TURN LANES L NEAR LGT WD	R NEAR LGT WD	L FAR LGT WD	R FAR LGT WD	ACCELERATION LANES LEFT-- LGT WD	L-CNTR LGT WD	R-CNTR LGT WD	RIGHT- LGT WD
17.49	17.49		.06 13	.03 14					
19.03	19.03		.03 13						
19.26	19.26	.05 12			.02 13			.03 12	
20.55	20.55	.03 12	.03 12	.03 12					
23.51	23.51		.05 12	.03 12					
26.05	26.05	.05 12		.03 12					

SR 009 MAINLINE STATE ROUTE - SRSH COUNTY SNOHOMISH DOT DISTRICT 1

SRMP	B	ARM	FEATURE	D	LR	DESCRIPTION	BRIDGE/UXING/XROAD OW	TC	L	NBR LNS D	I	DECREAS/DIV LFT SHD W/S	RDY W/S	RHT SHD W/S	MEDIAN WD/S	BR	INCRES/UNDI LFT SHD W/S	RDY W/S	RHT SHD W/S	SPC USE LNS WID	TOT RDY WID	MTCE A	SE	CITY NBR	ST FC	LEGAL SPEED D	IB	T R	P K	S T
26.97		26.97	INTRSECTN		R	CROWN RIDGE BLVD	CT		Y	1	1						7A	24B	7A		24	2	02	0045	R2		55	R	B
27.00		27.00	MP MARKER		R	27																								
27.06		27.06								1	1						7A	24A	7A		24	2	02	0045	R2		55	R	B
27.99		27.99	MP MARKER		R	28																								
28.12		28.12								1	1						5A	24A	4A		24	2	02	0045	R2		55	R	B
28.21		28.21	INTRSECTN		B	204TH ST NE	CT	SG	Y																					
28.32		28.32								1	1						10A	24A	10A		24	2	02	0045	R2		55	R	B
28.64		28.64								1	1						10A	24A	10A		24	2	02	0045	R2		45	R	B
28.70		28.70	INTRSECTN		B	HIGHLAND DR	CT		Y																					
28.75		28.75	TRAF RCDR	B		P21 0																								
28.88		28.88	RR XING	B		NUM 92098H STRUCTURE				1	1						$$W	33P	$$W		33	2	02	0045	R2		45	R	P
			BEG BRIDGE	B		BN RR	ST																							
						BRDG NUM 009/130																								
28.94		28.94	END BRIDGE	B		BN RR				1	1						10A	24A	10A		24	2	02	0045	R2		45	R	B
28.98		28.98	LEAVE CITY			ARLINGTON				1	1						10A	24A	10A		24	2	02	$$$$	R2		45	R	$
29.00		29.00	MP MARKER		R	29																								
29.13		29.13	ENTER CITY			ARLINGTON				1	1						10A	24A	10A		24	2	02	0045	R2		45	R	B
29.28		29.28	INTRSECTN		B	4TH ST	CT		Y	1	1						10A	24A	10A		24	2	02	0045	R2		25	R	B
29.32		29.32	LEAVE CITY			ARLINGTON				1	1						10A	24A	10A		24	2	02	$$$$	R2		25	R	$
29.38		29.38	ENTER CITY			ARLINGTON				1	1						10A	24A	10A		24	2	02	0045	R2		25	R	B
29.42		29.42								1	1						8A	24A	8A		24	2	02	0045	R2		25	R	B
29.46		29.46	INTRSECTN		L	SR 530	ST	SG	Y	1	1						4A	24A	4A		24	2	02	0045	R3		25	R	B
			INTRSECTN		R	DIVISION ST	CT	SG	Y																					
29.47		29.47	LEAVE CITY			ARLINGTON				1	1						4A	24A	4A		24	2	02	$$$$	R3		25	R	B
29.56		29.56	WYE CONN		R	SR 530	ST		Y																					
29.57		29.57	INTRSECTN		R	SR 530	ST		Y																					
29.70		29.70	BEG BRIDGE	B		STILLAGUAMISH RIVER	ST			1	1						$$W	36P	$$W		36	2	02		R3		25	R	B
						BRDG NUM 009/132																								
29.83		29.83	END BRIDGE	B		STILLAGUAMISH RIVER				1	1						4A	24A	6A		24	2	02		R3		25	R	B
29.95		29.95	INTRSECTN		L	SCHLOMAN RD	CO		N																					
30.16		30.07	EQUATION			030.07 =030.16				1	1						2B	22B	2B		22	2	02		R3		55	R	$
30.88		30.79	INTRSECTN		R	LAKE ARMSTRONG RD	CO		N																					

INTERSECTION DETAIL

SRMP	B	ARM	TURN LANES L NEAR LGT	WD	R NEAR LGT	WD	L FAR LGT	WD	R FAR LGT	WD	ACCELERATION LANES LEFT-- LGT	WD	L-CNTR LGT	WD	R-CNTR LGT	WD	RIGHT- LGT	WD
26.97		26.97	.05	12	.09	12	.03	12	.08	12								
28.21		28.21	.03	12			.04	12	.11	12								
29.28		29.28	.03	12			.03	12										
29.46		29.46	.03	12	.04	12	.04	12	.03	12								
29.56		29.56			.02	12												
29.57		29.57					.04	12					.03	12				

SR 009 MAINLINE STATE ROUTE - SRSH COUNTY SNOHOMISH DOT DISTRICT 1

SRMP	B	ARM	FEATURE	D	LR	DESCRIPTION	BRIDGE/UXING/XROAD OW	TC	L	NBR LNS D	I	DECREAS/DIV LFT SHD W/S	RDY W/S	RHT SHD W/S	MEDIAN WD/S	BR	INCRES/UNDI LFT SHD W/S	RDY W/S	RHT SHD W/S	SPC USE LNS WID	TOT RDY WID	MTCE A	SE	CITY NBR	ST FC	LEGAL SPEED D	IB	T R	P K	S T
30.91		30.82								1	1						2B	22B	2B		22	2	02		R3	55	R		
30.99		30.90	MP MARKER		R	31																							
31.07		30.98	INTRSECTN		L	HARVEY CREEK RD	CO		N																				
31.65		31.56	INTRSECTN		L	252ND ST NE	CO		Y																				
31.77		31.68	INTRSECTN		R	254TH ST	PV		N																				
31.93		31.84	INTRSECTN		R	256TH ST E	CO		N																				
31.99		31.90	MP MARKER		R	32																							
32.74		32.65	MISC FEATR		R	SGN ENT BRYANT																							
32.88		32.79	INTRSECTN		B	STANWOOD-BRYANT RD	CO		Y	1	1						2A	22A	2A		22	2	02		R3	55	R		
32.92		32.83	INTRSECTN		R	269TH PL NE	CO		Y																				
32.98		32.89	TRAF RCDR	B		R083 1																							
33.00		32.91	MP MARKER		R	33																							
34.00		33.91	MP MARKER		R	34																							
34.85		34.76	BEG BRIDGE	B		PILCHUCK CREEK	ST			1	1						$$C	17A	$$C		17	2	02		R3	55	R		
						BRDG NUM 009/134																							
34.87		34.78	END BRIDGE	B		PILCHUCK CREEK				1	1						2B	20B	2B		20	2	02		R3	55	R		
35.00		34.91	MP MARKER		R	35																							
35.18		35.09	INTRSECTN		R	FINN SETTLEMENT RD	CO		N																				
35.34		35.25								1	1						2G	20B	2G		20	2	02		R3	55	R		
36.00		35.91	MP MARKER		R	36																							
36.98		36.89	MP MARKER		R	37																							
37.73		37.64	END CTLSEC			CONTROL SECTION 3132																							
			LEAVE CO			SNOHOMISH																							

SR 009 MAINLINE STATE ROUTE - SRSH COUNTY SKAGIT DOT DISTRICT 1

SRMP	B	ARM	FEATURE	DIRECTION TO INVENTORY / LEFT/RIGHT INDICATOR	DESCRIPTION	BRIDGE/UXING/XROAD OW	TC	L	NBR LNS D	I	DECREAS/DIV LFT SHD W/S	RDY W/S	RHT SHD W/S	MEDIAN WD/S	BR	INCRES/UNDI LFT SHD W/S	RDY W/S	RHT SHD W/S	SPC USE LNS WID	TOT RDY WID	MTCE A	SE	CITY NBR	ST FC	LEGAL SPEED D	IB	T R	P K	S T
37.73		37.64	ENTER CO		SKAGIT				1	1						2G	20B	2G		20	2	02		R3	55	R			
			BEG CTLSEC		CONTROL SECTION 2938																								
37.95		37.86	MP MARKER	R	38																								
38.53		38.44							1	1						2G	20B	2G		20	2	02		R3	35	R			
38.62		38.53	INTRSECTN	R	LEGGE RD	CO		N																					
38.73		38.64	INTRSECTN	R	LAKE MCMURRAY LN	CO		N																					
39.00		38.91	MP MARKER	R	39																								
39.71		39.62	WYE CONN	R	LAKESIDE LN	CO		N																					
39.73		39.64	INTRSECTN	R	LAKESIDE LN	CO		N																					
39.78		39.69	INTRSECTN	L	HOLYOKE AVE	CO		N																					
39.89		39.80	INTRSECTN	R	HULL RD	CO		N																					
39.95		39.86	INTRSECTN	L	MAIN ST	CO		N																					
			INTRSECTN	L	FRONT ST	CO		N																					
40.00		39.91	MP MARKER	R	40																								
40.03		39.94	INTRSECTN	L	SR 534	ST		N	1	1						2A	22A	2A		22	2	02		R3	35	R			
40.37		40.28	INTRSECTN	L	CARLSON PL	PV		N																					
41.00		40.91	MP MARKER	R	41																								
41.05		40.96	ENT/EXIT	L	NORWAY PARK	PV		N																					
41.33		41.24							1	1						2A	22A	2A		22	2	02		R3	50	R			
41.43		41.34	INTRSECTN	R	MCMURRAY SHORES DR	CO		N																					
41.97		41.88	MP MARKER	R	42																								
42.86		42.77	BEG BRIDGE B		LAKE CREEK	ST			1	1						$$C	29A	$$C		29	2	02		R3	50	R			
					BRDG NUM 009/204																								
42.87		42.78	END BRIDGE B		LAKE CREEK				1	1						2A	22A	2A		22	2	02		R3	50	R			
43.00		42.91	MP MARKER	R	43																								
43.66		43.57	INTRSECTN	L	W BIG LAKE BLVD	CO		N																					
43.70		43.61	BEG BRIDGE B		LAKE CREEK	ST			1	1						$$C	36A	$$C		36	2	02		R3	50	R			
					BRDG NUM 009/205																								
43.71		43.62	END BRIDGE B		LAKE CREEK				1	1						2A	22A	2A		22	2	02		R3	50	R			
43.99		43.90	MP MARKER	R	44																								
44.02		43.93							1	1						4A	22A	4A		22	2	02		R3	50	R			
44.04		43.95							1	1						3A	22A	3A		22	2	02		R3	50	R			
44.32		44.23	INTRSECTN	R	LAKE CAVANAUGH RD	CO		N																					
44.53		44.44							1	1						3G	20A	3G		20	2	02		R3	50	R			
44.97		44.88	INTRSECTN	L	CARA PL	PV		N																					
45.00		44.91	MP MARKER	R	45																								
45.10		45.01	INTRSECTN	L	SULPHUR SPRINGS RD	CO		N																					
45.64		45.55	INTRSECTN	R	LEE RD	CO		N	1	1						2G	20A	2G		20	2	02		R3	50	R			
45.68		45.59	INTRSECTN	L	WEST VIEW RD	CO		N																					
45.72		45.63	INTRSECTN	R	MOUNTBORNE RD	CO		N																					
45.75		45.66	WYE CONN	L	WEST VIEW	CO		N																					
46.00		45.91	MP MARKER	R	46																								
46.01		45.92	INTRSECTN	R	WALKER VALLEY RD	CO		N																					

SR 009 MAINLINE STATE ROUTE - SRSH COUNTY SKAGIT DOT DISTRICT 1

SRMP	B	ARM	FEATURE	DIRECTION TO INVENTORY / LEFT/RIGHT INDICATOR	DESCRIPTION	BRIDGE-UXING-XROAD-OW	TC	L	NBR LNS D	I	DECREAS/DIV LFT SHD W/S	RDY W/S	RHT SHD W/S	MEDIAN-WD/S	BR	INCRES/UNDI LFT SHD W/S	RDY W/S	RHT SHD W/S	SPC USE LNS WID	TOT RDY WID	MTCE A	SE	CITY NBR	ST FC	LEGAL SPEED D	IB	T R	P K	S T
46.19		46.10	INTRSECTN	L	WEST VIEW RD	CO		N	1	1						2G	20A	2G		20	2	02		R3	50	R		
46.78		46.69	INTRSECTN	L	LAKEVIEW BLVD	CO		N	1	1						3G	20A	3G		20	2	02		R3	50	R		
47.00		46.91	MP MARKER	R	47																							
47.24		47.15	INTRSECTN	R	OTTER POND DR	CO		N																				
47.28		47.19	BEG BRIDGE	B	NOOKACHAMPS CREEK BRDG NUM 009/208	ST			1	1						$$C	24A	$$C		24	2	02		R3	50	R		
47.29		47.20	END BRIDGE	B	NOOKACHAMPS CREEK				1	1						8A	24A	8A		24	2	02		R3	50	R		
47.42		47.33	INTRSECTN	L	LAKEVIEW BLVD	CO		N																				
47.50		47.41	INTRSECTN	L	W BIG LAKE BLVD	CO		N																				
47.68		47.56	EQUATION		047.65 =047.68																							
47.69		47.57							1	1						3G	20A	3G		20	2	02		R3	50	R		
48.00		47.88	MP MARKER	R	48																							
49.01		48.89	MP MARKER	R	49																							
49.02		48.90	INTRSECTN	L	MT VERNON-BIG LAKE RD	CO		N																				
49.07		48.95							1	1						4G	20A	4G		20	2	02		R3	50	R		
49.55		49.43	INTRSECTN	R	KNAPP RD	CO		N	1	1						2A	24A	4A		24	2	02		R3	50	R		
49.75		49.63	WYE CONN	L	SR 538	ST		N																				
49.80		49.68	INTRSECTN	L	SR 538	ST	YS	N																				
49.82		49.70	BEG BRIDGE	B	S FK NOOKACHAMPS CREEK BRDG NUM 009/210	ST			1	1						$$C	20A	$$C		20	2	01		R3	50	R		
49.88		49.76	END BRIDGE	B	S FK NOOKACHAMPS CREEK				1	1						2A	22A	2A		22	2	01		R3	50	R		
49.93		49.81	WYE CONN	R	GLEN RD	CO		N																				
49.96		49.84	INTRSECTN	R	GLEN RD	CO		N																				
50.00		49.88	MP MARKER	R	50																							
50.16		50.04	INTRSECTN	R	GUNDERSON RD	CO		N																				
51.00		50.88	MP MARKER	R	51																							
51.15		51.03	BEG BRIDGE	B	E FK NOOKACHAMPS CREEK BRDG NUM 009/211	ST			1	1						$$C	32P	$$C		32	2	01		R3	50	R		
51.18		51.06	END BRIDGE	B	E FK NOOKACHAMPS CREEK				1	1						2A	24A	2A		24	2	01		R3	50	R		
51.22		51.10	INTRSECTN	L	BABCOCK RD	CO		N	1	1						2A	22A	2A		22	2	01		R3	50	R		
52.01		51.89	MP MARKER	R	52																							
52.36		52.24	MISC FEATR	R	SGN ENT CLEARLAKE																							
52.38		52.26							1	1						2A	22A	2A		22	2	01		R3	25	R		
52.43		52.31	INTRSECTN	R	BEAVER LAKE RD	CO		Y																				
52.48		52.36	INTRSECTN	L	BUCHANAN RD	CO		N																				
52.65		52.53	INTRSECTN	L	PRINGLE AVE	CO		Y																				
52.67		52.55	BEG ST	I	FRONT ST				1	1						5A	24A	5A		24	2	01		R3	25	R		*
			INTRSECTN	R	S FRONT ST	CO		Y																				
52.74		52.62	INTRSECTN	R	JACKSON AVE	CO		Y																				
52.80		52.68	INTRSECTN	L	MUD LAKE RD	CO		N																				
52.85		52.73	INTRSECTN	R	BARTLE AVE	CO		Y																				
52.89		52.77	INTRSECTN	R	CHERRY RD	CO		N																				
52.93		52.81	INTRSECTN	R	POST AVE	CO		N																				

SR 009 MAINLINE STATE ROUTE - SRSH COUNTY SKAGIT DOT DISTRICT 1

SRMP	B	ARM	FEATURE	D	LR	DESCRIPTION	BRIDGE/UXING/XROAD OW	TC	L	NBR LNS D	I	DECREAS/DIV LFT SHD W/S	RDY W/S	RHT SHD W/S	MEDIAN WD/S	BR	INCRES/UNDI LFT SHD W/S	RDY W/S	RHT SHD W/S	SPC USE LNS WID	TOT RDY WID	MTCE A	SE	CITY NBR	ST FC	LEGAL SPEED D	IB	T R	P K	S T
52.95		52.83								1	1						5A	24A	5A		24	2	01		R3	25	R		*
52.97		52.85	END ST	I		FRONT ST				1	1						5A	24A	5A		24	2	01		R3	25	R		$
			INTRSECTN		R	W FRONT ST	CO		Y																				
			INTRSECTN		R	LAKE AVE	CO		Y																				
52.99		52.87								1	1						2A	22A	2A		22	2	01		R3	25	R		
53.00		52.88	MP MARKER		R	53																							
53.26		53.14	INTRSECTN		L	FRANCIS RD	CO		Y																				
			INTRSECTN		R	OLD DAY CRK RD	CO		Y																				
53.32		53.20	MISC FEATR		L	SGN ENT CLEARLAKE																							
53.35		53.23								1	1						2A	22A	2A		22	2	01		R3	50	R		
53.74		53.62								1	1						4A	24A	4A		24	2	01		R3	50	R		
53.99		53.87	MP MARKER		R	54																							
54.07		53.95	INTRSECTN		L	S SKAGIT HWY	CO		Y	1	1						10A	24A	10A		24	2	01		R3	50	R		
54.38		54.26	BEG BRIDGE	B		SKAGIT RIVER	ST			1	1						$$C	28P	$$C		28	2	01		R3	50	R		
						BRDG NUM 009/215																							
54.56		54.44	END BRIDGE	B		SKAGIT RIVER				1	1						8A	24A	8A		24	2	01		R3	50	R		
54.71		54.59	BEG BRIDGE	B		HARTS SLOUGH	ST			1	1						$$W	31P	$$W		31	2	01		R3	50	R		
						BRDG NUM 009/216																							
54.75		54.63	END BRIDGE	B		HARTS SLOUGH				1	1						8A	24A	8A		24	2	01		R3	50	R		
54.97		54.85	MP MARKER		R	55																							
55.31		55.19	BEG BRIDGE	B		BATEY SLOUGH	ST			1	1						$$W	31P	$$W		31	2	01		R3	50	R		
						BRDG NUM 009/217																							
55.34		55.22	END BRIDGE	B		BATEY SLOUGH				1	1						8A	24A	8A		24	2	01		R3	50	R		
55.45		55.33	ENTER CITY			SEDRO-WOOLLEY				1	1						8A	24A	8A		24	2	01	1150	U3	50	R	P	
55.57		55.45	INTRSECTN		R	W NELSON ST	CT		Y																				
			INTRSECTN		L	RHODES RD	CT		Y																				
55.67		55.55								1	1						8A	24A	8A		24	2	01	1150	U3	40	R	P	
55.75		55.63	INTRSECTN		B	W STATE ST	CT	SG	Y																				
55.87		55.75	RR XING	B		NUM 85007H GRADE																							
55.89		55.77	LEAVE CITY			SEDRO-WOOLLEY				$	$						$$$	$$$	$$$		$$$	$	$$	$$$$	$$	$$	$	$	
			BEG COINCI			SR 020 MP064.81																							
			END CTLSEC			CONTROL SECTION 2938																							
			INTRSECTN		B	SR 20	ST	SG	Y																				
57.17		57.04	ENTER CITY			SEDRO-WOOLLEY				1	1						C	48A	C		48	2	01	1150	U3	35	R	P	*
			EQUATION			057.16 =057.17																							

INTERSECTION DETAIL

SRMP	B	ARM	TURN LANES L NEAR LGT	WD	R NEAR LGT	WD	L FAR LGT	WD	R FAR LGT	WD	ACCELERATION LANES LEFT-- LGT	WD	L-CNTR LGT	WD	R-CNTR LGT	WD	RIGHT- LGT	WD
54.07		53.95	.03	12					.02	12					.08	12		
55.75		55.63	.03	12			.03	12										
55.89		55.77	.03	13														

SR 009 MAINLINE STATE ROUTE - SRSH COUNTY SKAGIT DOT DISTRICT 1

SRMP	B ARM	FEATURE	D	LR	DESCRIPTION	BRIDGE/UXING/XROAD OW	TC	L	NBR LNS D	I	DECREAS/DIV LFT SHD W/S	RDY W/S	RHT SHD W/S	MEDIAN WD/S	BR	INCRES/UNDI LFT SHD W/S	RDY W/S	RHT SHD W/S	SPC USE LNS WID	TOT RDY WID	MTCE A	SE	CITY NBR	ST FC	LEGAL SPEED D	IB	T R	P K	S T
57.17	57.04	BEG CTLSEC			CONTROL SECTION 2940				1	1						C	48A	C		48	2	01	1150	U3		35	R	P	*
		BEG ST	I		TOWNSHIP ST																								
		INTRSECTN		B	SR 20	ST	SG	Y																					
		END COINCI			SR 020 MP066.08																								
57.21	57.08								1	1						7A	36A	C		36	2	01	1150	U3		35	R	P	*
57.22	57.09								1	1						7A	20A	7A		20	2	01	1150	U3		35	R	P	*
57.37	57.24	INTRSECTN		L	EVANS DR	CT		N																					
57.43	57.30	INTRSECTN		L	JOHN LINER RD	CT		Y																					
		INTRSECTN		R	MCGARIGLE RD	CT		Y																					
57.53	57.40	INTRSECTN		L	DANA DR	CT		Y																					
57.59	57.46	INTRSECTN		L	ORTH WAY	CT		Y																					
		INTRSECTN		R	SUMMER MEADOWS CT	CT		Y																					
57.64	57.51	INTRSECTN		L	CULTUS MTN DR	CT		Y																					
57.74	57.61	INTRSECTN		L	LUCAS DR	CT		Y																					
57.86	57.73	INTRSECTN		L	SAPP RD	CT		Y																					
57.87	57.74	INTRSECTN		R	MARIE PL	CT		N																					
57.89	57.76	INTRSECTN		L	MCLEAN DR	CT		Y																					
57.96	57.83								1	1						2A	20A	2A		20	2	01	1150	U3		35	R	P	*
58.00	57.87	MP MARKER		R	58																								
58.04	57.91	INTRSECTN		R	BEACHLEY RD	CT		Y																					
58.14	58.01	END ST	I		TOWNSHIP ST				1	1						2A	20A	2A		20	2	01	1150	U3		35	R	P	$
		INTRSECTN		R	ALDERWOOD LN	CT		Y																					
58.24	58.11	LEAVE CITY			SEDRO-WOOLLEY				1	1						2A	20A	2A		20	2	01	$$$$	U3		50	R	$	
58.30	58.17	MISC FEATR		L	SGN ENT SEDRO WOOLLEY																								
58.40	58.27								1	1						2A	20A	2A		20	2	01		R3		50	R		
58.41	58.28	INTRSECTN		L	BASSETT RD	CO		N																					
58.42	58.29								1	1						3A	20A	3A		20	2	01		R3		50	R		
59.03	58.90	MP MARKER		R	59																								
59.07	58.94	INTRSECTN		R	KALLOCH RD	CO		N																					
59.19	59.06	INTRSECTN		L	CORDY LN	CO		N																					
59.45	59.32	INTRSECTN		B	MOSIER RD	CO		N																					
59.78	59.65	INTRSECTN		R	CRABAPPLE LN	PV		N																					
59.95	59.82	INTRSECTN		L	HOOGDAL RD	CO		N																					
60.00	59.87	MP MARKER		R	60																								
60.98	60.85	INTRSECTN		R	FRUITDALE RD	CO		N																					
60.99	60.86	MP MARKER		R	61																								
61.26	61.13	INTRSECTN		R	FEATHER LN	CO		Y																					

INTERSECTION DETAIL

SRMP	B ARM	TURN LANES L NEAR LGT	WD	R NEAR LGT	WD	L FAR LGT	WD	R FAR LGT	WD	ACCELERATION LANES LEFT LGT	WD	L-CNTR LGT	WD	R-CNTR LGT	WD	RIGHT LGT	WD
57.17	57.04							.03	12								
61.26	61.13					.03	12					.05	12				

SR 009 MAINLINE STATE ROUTE - SRSH COUNTY SKAGIT DOT DISTRICT 1

SRMP	B	ARM	FEATURE	D	LR	DESCRIPTION	BRIDGE/UXING/XROAD OW	TC	L	NBR LNS D	I	DECREAS/DIV LFT SHD W/S	RDY W/S	RHT SHD W/S	MEDIAN WD/S	BR	INCRES/UNDI LFT SHD W/S	RDY W/S	RHT SHD W/S	SPC USE LNS WID	TOT RDY WID	MTCE A	SE	CITY NBR	ST FC	LEGAL SPEED D	IB	T R	P K	S T
61.33		61.20								1	1						3A	20A	3A		20	2	01		R3	50	R		
61.49		61.36	INTRSECTN		L	THORNWOOD PL	PV		N																				
61.54		61.41	INTRSECTN		L	TERRELL LN	PV		N																				
62.00		61.87	MP MARKER		R	62																							
62.36		62.23	INTRSECTN		L	PRAIRIE RD	CO		N	1	1						2A	20A	2A		20	2	01		R3	50	R		
62.73		62.60	INTRSECTN		R	MARTIN RD	CO		N																				
62.83		62.70								1	1						4A	20A	4A		20	2	01		R3	50	R		
62.87		62.74	RR XING	B		NUM 85105Y GRADE																							
62.96		62.83								1	1						3A	20A	3A		20	2	01		R3	50	R		
63.00		62.87	MP MARKER		R	63																							
63.51		63.36	EQUATION			063.49 =063.51				1	1						$$C	24A	$$C		24	2	01		R3	50	R		
			BEG BRIDGE	B		THUNDER CREEK	ST																						
						BRDG NUM 009/222																							
63.52		63.37	END BRIDGE	B		THUNDER CREEK				1	1						3A	20A	3A		20	2	01		R3	50	R		
63.64		63.49	INTRSECTN		R	HATHAWAY RD	CO		N																				
63.65		63.50	BEG BRIDGE	B		SAMISH RIVER	ST			1	1						$$C	24A	$$C		24	2	01		R3	50	R		
						BRDG NUM 009/223																							
63.67		63.52	END BRIDGE	B		SAMISH RIVER				1	1						3A	20A	3A		20	2	01		R3	50	R		
63.74		63.59	INTRSECTN		L	UPPER SAMISH RD	CO		N																				
64.02		63.87	MP MARKER		R	64																							
65.04		64.89	MP MARKER		R	65																							
66.06		65.91	MP MARKER		R	66																							
66.81		66.66								1	1						3A	20A	3A		20	2	01		R3	45	R		
66.88		66.73	END CTLSEC			CONTROL SECTION 2940																							
			LEAVE CO			SKAGIT																							

SR 009 MAINLINE STATE ROUTE - SRSH COUNTY WHATCOM DOT DISTRICT 1

SRMP	B	ARM	FEATURE	DIRECTION TO INVENTORY / LEFT/RIGHT INDICATOR	DESCRIPTION	BRIDGE/UXING/XROAD OW	TC	L	WIDTH AND SURFACE INFORMATION: NBR LNS D	I	DECREAS/DIV LFT SHD W/S	RDY W/S	RHT SHD W/S	MEDIAN WD/S	BR	INCRES/UNDI LFT SHD W/S	RDY W/S	RHT SHD W/S	SPC USE LNS	TOT RDY WID	MTCE A	SE	CITY NBR	CLASSIFICATIONS: ST FC	LEGAL SPEED D	IB	T R	P K	S T
66.88		66.73	ENTER CO		WHATCOM				1	1						3A	20A	3A		20	1	02		R3	45	R			
			BEG CTLSEC		CONTROL SECTION 3730																								
66.90		66.75	MISC FEATR	L	SGN ENT SKAGIT CO																								
			MISC FEATR	R	SGN ENT WHATCOM CO																								
67.06		66.91	MP MARKER	R	67																								
67.14		66.99	INTRSECTN	R	NP RD	CO		N																					
67.38		67.23	INTRSECTN	R	WICKERSHAM ST	CO		Y																					
67.60		67.45	INTRSECTN	R	ROYER ST	CO		N																					
67.71		67.56							1	1						3A	22A	3A		22	1	02		R3	45	R			
67.88		67.73	RR XING	B	NUM 870153D STRUCTURE				1	1						$$C	28P	$$C		28	1	02		R3	45	R			
			BEG BRIDGE	B	LAKE WHATCOM RR	ST																							
					BRDG NUM 009/302C																								
67.89		67.74	END BRIDGE	B	LAKE WHATCOM RR				1	1						3A	22A	3A		22	1	02		R3	45	R			
67.90		67.75	INTRSECTN	L	PARK RD	CO		N																					
68.01		67.84	EQUATION		067.99 =068.01				1	1						5A	22A	5A		22	1	02		R3	50	R			
			MP MARKER	L	68																								
69.00		68.83	MP MARKER	L	69																								
69.14		68.97	INTRSECTN	L	CO RD	CO		N																					
69.33		69.16	INTRSECTN	R	DOREN RD	CO		N																					
69.89		69.72	INTRSECTN	R	SAXON RD	CO		N																					
70.01		69.84	MP MARKER	R	70																								
70.43		70.26	INTRSECTN	R	MALENG RD	CO		N																					
71.00		70.83	MP MARKER	R	71																								
71.79		71.62							1	1						5A	22A	5A		22	1	02		R3	35	R			
71.80		71.63	INTRSECTN	R	ROTHENBUHLER RD	CO		N	1	1						2A	22A	2A		22	1	02		R3	35	R			
72.00		71.83	MP MARKER	R	72																								
72.03		71.86	BEG SU LN	R	AUXILIARY 10A				1	1						2A	22A	2A	10	32	1	02		R3	35	R			
72.04		71.87	INTRSECTN	L	GALBRAITH RD	CO		Y																					
72.05		71.88	BEG SU LN	L	AUXILIARY 10A																								
			END SU LN	R	AUXILIARY 10A																								
			RR XING	B	NUM 85119G GRADE																								
72.08		71.91	END SU LN	L	AUXILIARY 10A				1	1						2A	22A	2A	$$$	22	1	02		R3	35	R			
72.21		72.04	INTRSECTN	L	CHURCH RD	CO		Y																					
72.26		72.09							1	1						4A	24A	4A		24	1	02		R3	35	R			
72.30		72.13	INTRSECTN	L	TURKINGTON RD	CO		Y																					
72.38B		72.21	BEG EQ		BEGIN BACK				1	1						$$W	28P	$$C		28	1	02		R3	35	R			
			BEG BRIDGE	B	S FORK NOOKSACK RIVER	ST																							
					BRDG NUM 009/305																								
72.38		72.22	EQUATION		072.39B=072.38																								
72.44		72.28	END BRIDGE	B	S FORK NOOKSACK RIVER				1	1						5A	22A	5A		22	1	02		R3	35	R			
72.46		72.30	INTRSECTN	R	MOSQUITO LAKE RD	CO		N																					
72.48		72.32							1	1						5A	22A	5A		22	1	02		R3	50	R			
72.56		72.40							1	1						1A	24A	3A		24	1	02		R3	50	R			

SR 009 MAINLINE STATE ROUTE - SRSH COUNTY WHATCOM DOT DISTRICT 1

SRMP	B ARM	FEATURE	DIRECTION TO INVENTORY / LEFT/RIGHT INDICATOR	DESCRIPTION	BRIDGE/UXING/XROAD OW	TC	L	WIDTH AND SURFACE INFORMATION: NBR LNS D	I	DECREAS/DIV LFT SHD W/S	RDY W/S	RHT SHD W/S	MEDIAN WD/S	BR	INCRES/UNDI LFT SHD W/S	RDY W/S	RHT SHD W/S	SPC USE LNS WID	TOT RDY WID	MTCE A	SE	CITY NBR	CLASSIFICATIONS: ST FC	LEGAL SPEED D	IB	T R	P K	S T
72.67	72.51							1	1						1A	24A	3A		24	1	02		R3	50	R			
72.72	72.56	BEG BRIDGE	B	DRAINAGE CHANNEL	ST			1	1						$$C	36A	$$C		36	1	02		R3	50	R			
				BRDG NUM 009/306																								
72.74	72.58	END BRIDGE	B	DRAINAGE CHANNEL				1	1						1A	24A	3A		24	1	02		R3	50	R			
73.01	72.85	MP MARKER	R	73																								
73.73	73.57							1	1						3A	24A	3A		24	1	02		R3	50	R			
73.91	73.75	RR XING	B	NUM 85124D GRADE																								
73.94	73.78	MP MARKER	R	74																								
74.08	73.92							1	1						1A	22A	1A		22	1	02		R3	50	R			
74.10	73.93	EQUATION		074.09 =074.10																								
74.23	74.06	INTRSECTN	R	HOMESTEADER RD	CO		N																					
75.07	74.90	MP MARKER	R	75																								
75.22	75.05	INTRSECTN	B	STRAND RD	CO		Y	1	1						2A	22A	2A		22	1	02		R3	50	R			
75.94	75.77	INTRSECTN	R	NELSON RD	CO		N																					
76.01	75.84	BEG BRIDGE	B	CREEK	ST			1	1						$$C	28A	$$C		28	1	02		R3	50	R			
				BRDG NUM 009/308																								
76.02	75.85	END BRIDGE	B	CREEK				1	1						3A	22A	3A		22	1	02		R3	50	R			
76.05	75.88	BEG BRIDGE	B	SLOUGH	ST			1	1						$$C	28A	$$C		28	1	02		R3	50	R			
				BRDG NUM 009/309																								
76.06	75.89	END BRIDGE	B	SLOUGH				1	1						3A	22A	3A		22	1	02		R3	50	R			
76.08	75.91	MP MARKER	R	76																								
76.53	76.36	BEG BRIDGE	B	SLOUGH	ST			1	1						$$C	28A	$$C		28	1	02		R3	50	R			
				BRDG NUM 009/310																								
76.54	76.37	END BRIDGE	B	SLOUGH				1	1						3A	22A	3A		22	1	02		R3	50	R			
76.86	76.69	BEG BRIDGE	B	BLACK SLOUGH	ST			1	1						$$C	35P	$$C		35	1	02		R3	50	R			
				BRDG NUM 009/311																								
76.88	76.71	END BRIDGE	B	BLACK SLOUGH				1	1						3A	22A	3A		22	1	02		R3	50	R			
77.03	76.86	MP MARKER	R	77																								
77.37	77.20	INTRSECTN	L	POTTER RD	CO		Y																					
77.38	77.21	RR XING	B	NUM 85129M GRADE																								
77.41	77.24	WYE CONN	R	POTTER RD	CO		Y																					
77.44	77.27	INTRSECTN	R	POTTER RD	CO		Y																					
78.03	77.86	MP MARKER	R	78																								
78.68	78.51							1	1						8A	22A	8A		22	1	02		R3	50	R			
78.74	78.57	INTRSECTN	R	RUTSATZ RD	CO		N																					
78.87	78.70	BEG BRIDGE	B	N FORK NOOKSACK RIVER	ST			1	1						$$C	26P	$$C		26	1	02		R3	50	R			
				BRDG NUM 009/315																								
78.95	78.78	END BRIDGE	B	N FORK NOOKSACK RIVER				1	1						8A	23A	8A		23	1	02		R3	50	R			
78.99	78.82	MP MARKER	R	79																								
79.00	78.83	ENT/EXIT	R	REST AREA	ST		N																					
79.40	79.23	WYE CONN	R	SR 542	ST		Y																					
79.41	79.24	BEG COINCI		SR 542 MP014.57				$	$						$$$	$$$	$$$		$$$	$	$$		$$	$$	$			
		END CTLSEC		CONTROL SECTION 3730																								

SR 009 MAINLINE STATE ROUTE - SRSH COUNTY WHATCOM DOT DISTRICT 1

SRMP	B ARM	FEATURE	D	LR	DESCRIPTION	BRIDGE/UXING/XROAD OW	TC	L	NBR LNS D	I	DECREAS/DIV LFT SHD W/S	RDY W/S	RHT SHD W/S	MEDIAN WD/S	BR	INCRES/UNDI LFT SHD W/S	RDY W/S	RHT SHD W/S	SPC USE LNS WID	TOT RDY WID	MTCE A	SE	CITY NBR	ST FC	LEGAL SPEED D	IB	T R	P K	S T
79.41	79.24	INTRSECTN	B		SR 542	ST	SS	Y																					
84.01	83.83	EQUATION			084.00 =084.01				1	1						1B	22B	1B		22	1	02		R3	50		L		
		BEG CTLSEC			CONTROL SECTION 3734																								
		INTRSECTN	B		SR 542	ST		N																					
		END COINCI			SR 542 MP009.98																								
84.02	83.84	WYE CONN		L	SR 542	ST		Y	1	1						1A	22A	1A		22	1	02		R3	50		L		
84.03	83.85	MP MARKER		R	84				1	1						$$C	26A	$$C		26	1	02		R3	50		L		
		BEG BRIDGE	B		OVERFLOW CHANNEL	ST																							
					BRDG NUM 009/351																								
84.05	83.87	END BRIDGE	B		OVERFLOW CHANNEL				1	1						1A	22A	1A		22	1	02		R3	50		L		
84.28	84.10	INTRSECTN		L	BACKACRE RD	CO		N																					
84.46	84.28	BEG BRIDGE	B		SMITH CREEK	ST			1	1						$$C	26A	$$C		26	1	02		R3	50		L		
					BRDG NUM 009/352																								
84.48	84.30	END BRIDGE	B		SMITH CREEK				1	1						1A	22A	1A		22	1	02		R3	50		L		
84.53	84.35	INTRSECTN		R	HATLEY RD	CO		N																					
84.77	84.59	INTRSECTN		R	E HOFF RD	CO		N																					
85.00	84.82	MP MARKER		R	85																								
85.10	84.92	INTRSECTN		R	SIPER RD	CO		N																					
		INTRSECTN		L	LIND RD	CO		N																					
86.08	85.90	MP MARKER		R	86																								
86.17	85.99								1	1						4A	24A	4A		24	1	02		R3	50		L		
86.26	86.08	INTRSECTN		L	GEORGE RD	CO		N																					
86.28	86.10	RR XING	B		NUM 84909J GRADE																								
86.30	86.12	INTRSECTN		R	NUNN RD	CO		N																					
86.40	86.22								1	1						1A	22A	1A		22	1	02		R3	50		L		
87.03	86.85	MP MARKER		R	87																								
87.16	86.98	BEG BRIDGE	B		SUMAS CREEK	ST			1	1						$$C	29A	$$C		29	1	02		R3	50		L		
					BRDG NUM 009/354.25																								
87.17	86.99	END BRIDGE	B		SUMAS CREEK				1	1						1A	22A	1A		22	1	02		R3	50		L		
87.29	87.11	INTRSECTN		R	LAWRENCE RD	CO		N																					
87.33	87.15	INTRSECTN		R	HOPEWELL RD	CO		N																					
87.78	87.60	INTRSECTN		L	HOPEWELL RD	CO		N																					
87.82	87.64	INTRSECTN		L	NOOKSACK RD	CO		N																					
88.07	87.89	MP MARKER		R	88																								
88.29	88.11	INTRSECTN		R	MACK RD	CO		N																					
88.54	88.36	INTRSECTN		L	COLE RD	CO		N																					
89.07	88.89	MP MARKER		R	89																								
89.30	89.12	INTRSECTN		B	MASSEY RD	CO		N																					
89.80	89.62	INTRSECTN		R	HUGHES RD	CO		N																					
90.01	89.83	MP MARKER		R	90																								
90.18	90.00	ENTER CITY			NOOKSACK				1	1						1A	22A	1A		22	1	02	0865	R3	50		L	P	
90.20	90.02								1	1						1A	22A	1A		22	1	02	0865	R3	35		L	P	
90.27	90.09	MISC FEATR		R	SGN ENT NOOKSACK																								

SR 009 MAINLINE STATE ROUTE - SRSH COUNTY WHATCOM DOT DISTRICT 1

SRMP	B	ARM	FEATURE	DIRECTION TO INVENTORY / LEFT/RIGHT INDICATOR	DESCRIPTION	BRIDGE/XING/XROAD OW	TC	L	WIDTH AND SURFACE INFORMATION: NBR LNS D	I	DECREAS/DIV LFT SHD W/S	RDY W/S	RHT SHD W/S	MEDIAN WD/S	BR	INCRES/UNDI LFT SHD W/S	RDY W/S	RHT SHD W/S	SPC USE LNS WID	TOT RDY WID	MTCE A	SE	CITY NBR	ST FC	LEGAL SPEED D	IB	T R	P K	S T
90.29		90.11							1	1						1A	22A	1A		22	1	02	0865	R3	35	L	P		
90.31		90.13	BEG ST	I	COLUMBIA ST				1	1						1A	22A	1A		22	1	02	0865	R3	35	L	P	*	
			INTRSECTN	R	SOUTH PASS RD	CT	SS	N																					
90.32		90.14	RR XING	B	NUM 84920J GRADE																								
90.36		90.18	END ST	I	COLUMBIA ST				1	1						3A	22A	3A		22	1	02	0865	R3	35	L	P	*	
			BEG ST	I	NOOKSACK AVE																								
			INTRSECTN	L	SR 544	ST	SS	Y																					
90.55		90.37	INTRSECTN	L	HARRISON ST	CT		Y																					
90.65		90.47	INTRSECTN	L	GARFIELD ST	CT		Y																					
90.70		90.52	INTRSECTN	R	BAIRD LN	CT		Y																					
90.75		90.57	INTRSECTN	L	JACKSON ST	CT		Y																					
90.86		90.68	INTRSECTN	B	MADISON ST	CT		Y																					
90.95		90.77	INTRSECTN	L	LINCOLN ST	CT		Y																					
90.99		90.81	MP MARKER	R	91																								
91.14		90.96	INTRSECTN	L	HAYES ST	CT		Y																					
91.35		91.17	LEAVE CITY		NOOKSACK				1	1						3A	22A	3A		22	1	02	$$$$	R3	40	L	$	*	
91.36		91.18	END ST	I	NOOKSACK AVE				1	1						3A	22A	3A		22	1	02		R3	40	L		$	
			INTRSECTN	L	TOM RD	CO		Y																					
91.87		91.69							1	1						3A	22A	3A		22	1	02		R3	50	L			
91.99		91.81	INTRSECTN	R	ALM RD	CO		N																					
92.00		91.82	MP MARKER	R	92																								
92.37		92.19	INTRSECTN	B	LINDSAY RD	CO		N																					
93.00		92.82	MP MARKER	R	93																								
93.61		93.43	INTRSECTN	L	SR 546	ST	SS	Y	1	1						1A	22A	1A		22	1	02		R1	50	L			
			INTRSECTN	L	NOOKSACK RD	CO	SS	Y																					
93.99		93.81	MP MARKER	R	94																								
94.58		94.40	INTRSECTN	R	E BADGER RD	CO		N																					
94.62		94.44	INTRSECTN	R	GARRISON RD	CO		N																					
94.99		94.81	MP MARKER	R	95																								
95.17		94.99	BEG BRIDGE	B	DRAINAGE RELIEF	ST																							
					BRDG NUM 009/356.25																								
95.18		95.00	END BRIDGE	B	DRAINAGE RELIEF																								
95.60		95.42	BEG BRIDGE	B	BONE CREEK	ST			1	1						$$C	29A	$$C		29	1	02		R1	50	L			
					BRDG NUM 009/356.75																								
95.61		95.43	END BRIDGE	B	BONE CREEK				1	1						1A	22A	1A		22	1	02		R1	50	L			
95.62		95.44	INTRSECTN	B	CLEARBROOK RD	CO		N																					
96.00		95.82	MP MARKER	R	96																								
96.12		95.94	INTRSECTN	L	FLANNEGAN RD	CO		N																					
96.29		96.11	BEG BRIDGE	B	JOHNSON CREEK	ST			1	1						$$C	26A	$$C		26	1	02		R1	50	L			
					BRDG NUM 009/358																								
96.30		96.12	END BRIDGE	B	JOHNSON CREEK				1	1						1A	22A	1A		22	1	02		R1	50	L			
96.57		96.39	INTRSECTN	L	HALVERSTICK RD	CO		N																					
96.60		96.42	INTRSECTN	L	BARBO RD	CO		N																					

SR 009 MAINLINE STATE ROUTE - SRSH COUNTY WHATCOM DOT DISTRICT 1

SRMP	B	ARM	FEATURE	D	LR	DESCRIPTION	BRIDGE/UXING/XROAD OW	TC	L	NBR LNS D	I	DECREAS/DIV LFT SHD W/S	RDY W/S	RHT SHD W/S	MEDIAN WD/S	BR	INCRES/UNDI LFT SHD W/S	RDY W/S	RHT SHD W/S	SPC USE LNS WID	TOT RDY WID	MTCE A	SE	CITY NBR	ST FC	LEGAL SPEED D	IB	T R	P K	S T
96.68		96.50								1	1						1A	22A	1A		22	1	02		R1	50	L			
96.99		96.81	MP MARKER		R	97																								
97.06		96.88	ENTER CITY			SUMAS				1	1						1A	22A	1A		22	1	02	1265	R1	50	L	P		
97.15		96.97								1	1						1A	22A	1A		22	1	02	1265	R1	35	L	P		
97.19		97.01	INTRSECTN		L	BOB MITCHEL AVE	CT		Y																					
97.35		97.17	RR XING	B		NUM 396896X GRADE																								
97.36		97.18	INTRSECTN		L	JOHNSON ST	CT		Y																					
97.41		97.23	BEG BRIDGE	B		JOHNSON CREEK	ST			1	1						$$C	28A	$$C		28	1	02	1265	R1	35	L	P		
						BRDG NUM 009/359																								
97.43		97.25	END BRIDGE	B		JOHNSON CREEK				1	1						1A	22A	1A		22	1	02	1265	R1	35	L	R		
97.47		97.29	RR XING	B		NUM 84933K GRADE																								
97.48		97.30	WYE CONN		L	SR 9	ST		Y																					
97.50		97.32	BEG ST	I		CHERRY ST				1	1						2A	22A	4A		22	1	02	1265	R1	25	L	P	*	
			INTRSECTN		R	SR 547	ST	SS	Y																					
			INTRSECTN		R	CHERRY ST	CT	SS	Y																					
97.52		97.34	WYE CONN		L	SR 9	ST		Y	1	1						2A	22A	4A		22	1	02	1265	R1	25	L	R	*	
97.56		97.38	INTRSECTN		R	MORTON ST	CT		Y																					
97.63		97.45	INTRSECTN		R	MITCHELL ST	CT		Y																					
97.69		97.51	INTRSECTN		R	VANCOUVER ST	CT		Y	1	1						4A	36A	$$C		36	1	02	1265	R1	25	L	R	*	
97.75		97.57	INTRSECTN		R	COLUMBIA ST	CT		Y																					
97.81		97.63	BEG BRIDGE	B		JOHNSON CREEK	ST			1	1						$$C	28P	C		28	1	02	1265	R1	25	L	P	*	
						BRDG NUM 009/360																								
97.83		97.65	END BRIDGE	B		JOHNSON CREEK				1	1						C	40A	C		40	1	02	1265	R1	25	L	B	*	
97.84		97.66	INTRSECTN		B	THIRD ST	CT		Y																					
97.89		97.71	INTRSECTN		B	SECOND ST	CT		Y																					
97.94		97.76	INTRSECTN		B	FIRST ST	CT		Y																					
98.00		97.82	INTRSECTN		L	GARFIELD ST	CT		Y																					
			INTRSECTN		R	SR 9 SPSUMAS (SPUR)	ST		Y																					
98.06		97.88	INTRSECTN		B	CLEVELAND ST	CT		Y																					
98.08		97.90								1	1						C	46A	C		46	1	02	1265	R1	25	L	B	*	
98.11		97.93	INTRSECTN		R	HARRISON AVE	CT		Y																					
98.17		97.99	END ST	I		CHERRY ST																								
			BORDER STA		R	INTERNATIONAL BDRY																								
						OWNER USC																								
			END CTLSEC			CONTROL SECTION 3734																								
			END ROUTE																											

SR 009 SPUR STATE ROUTE - SRSH COUNTY WHATCOM DOT DISTRICT 1
SUMAS

SRMP	B	ARM	FEATURE	D	LR	DESCRIPTION	BRIDGE/UXING/XROAD OW	TC	L	NBR LNS D	I	DECREAS/DIV LFT SHD W/S	RDY W/S	RHT SHD W/S	MEDIAN WD/S	BR	INCRES/UNDI LFT SHD W/S	RDY W/S	RHT SHD W/S	SPC USE LNS	TOT RDY WID	MTCE A	SE	CITY NBR	ST FC	LEGAL SPEED D	IB	T R	P K	S T
98.00		0.00	BEG ROUTE			SUMAS				1	1						C	68A		C	68	1	02	1265	R2	25		L	B	*
						SR 9 TO INTERNTL BNDRY																								
			ENTER CITY			SUMAS																								
			BEG CTLSEC			CONTROL SECTION 3756																								
			BEG ST	I		GARFIELD ST																								
			INTRSECTN		B	SR 9-CHERRY ST	ST		Y																					
98.07		0.07	END ST	I		GARFIELD ST				1	1						C	42A		C	42	1	02	1265	R2	25		L	P	*
			BEG ST	I		SUMAS AVE																								
			INTRSECTN		R	GARFIELD ST	CT		Y																					
98.12		0.12	INTRSECTN		B	CLEVELAND AVE	CT		Y																					
98.18		0.18	INTRSECTN		B	HARRISON AVE	CT	SS	Y	1	2						C	42A		C	42	1	02	1265	R2	25		L	P	*
98.24		0.24	END ST	I		SUMAS AVE				1	2						C	42A		C	42	1	02	1265	R2	25		L	P	$
			INTRSECTN		L	BOUNDARY AVE	CT		Y																					
			BORDER STA		B	INTERNATIONAL BOUNDARY			Y																					
						OWNER USC			Y																					
			END CTLSEC			CONTROL SECTION 3756																								
			END SECTN			SUMAS																								

SR 010 MAINLINE STATE ROUTE - SRSH COUNTY KITTITAS DOT DISTRICT 5

SRMP	B ARM	FEATURE	D	LR	DESCRIPTION	BRIDGE/UXING/XROAD OW	TC	L	NBR LNS D	I	DECREAS/DIV LFT SHD W/S	RDY W/S	RHT SHD W/S	MEDIAN WD/S	BR	INCRES/UNDI LFT SHD W/S	RDY W/S	RHT SHD W/S	SPC USE LNS	TOT RDY WID	MTCE A	SE	CITY NBR	ST FC	LEGAL SPEED D	IB	T R	P K	S T
88.29	0.00	BEG ROUTE			MAIN ROUTE				1	1						10B	24B	10B		24	1	03		R3	55		R		
					SR 970/TEANAWAY TO SR 97																								
		BEG CTLSEC			CONTROL SECTION 1923																								
		INTRSECTN		B	SR 970	ST	SS	Y																					
88.37	0.08								1	1						5B	21B	4B		21	1	03		R3	55		R		
88.99	0.70	MP MARKER		R	89																								
89.34	1.05	BEG BRIDGE	B		TENAWAY RIVER	ST			1	1						$$C	24B	$$C		24	1	03		R3	55		R		
					BRDG NUM 010/142																								
89.37	1.08	END BRIDGE	B		TENAWAY RIVER				1	1						5B	21B	4B		21	1	03		R3	55		R		
90.00	1.71	MP MARKER		R	90																								
90.06	1.77	INTRSECTN		L	TAYLOR RD	CO		N																					
90.11	1.82	BEG BRIDGE	B		BRISTOL FILL	ST			1	1						$$W	24B	$$C		24	1	03		R3	55		R		
					BRDG NUM 010/143																								
90.20	1.91	END BRIDGE	B		BRISTOL FILL				1	1						2B	20B	4B		20	1	03		R3	55		R		
90.21	1.92	INTRSECTN		L	TAYLOR RD	CO		N																					
90.99	2.70	MP MARKER		R	91																								
91.34	3.05								1	1						5B	21B	5B		21	1	03		R3	55		R		
91.99	3.70	MP MARKER		R	92																								
92.56	4.27								1	1						4B	20B	4B		20	1	03		R3	55		R		
92.98	4.69	MP MARKER		R	93																								
93.97	5.68	MP MARKER		R	94																								
94.68	6.39	BEG SU LN		L	CLIMBING		10B		1	1						4B	20B	4B	10	30	1	03		R3	55		R		
94.97	6.68	MP MARKER		R	95																								
95.31	7.02	END SU LN		L	CLIMBING		10B		1	1						4B	20B	4B	$$$	20	1	03		R3	55		R		
95.39	7.10	BEG BRIDGE	B		SWAUK CREEK	ST			1	1						$$C	27B	$$C		27	1	03		R3	55		R		
					BRDG NUM 010/145																								
95.42	7.13	END BRIDGE	B		SWAUK CREEK				1	1						4B	20B	4B		20	1	03		R3	55		R		
95.47	7.18	RR XING		B	NUM 0000000 STRUCTURE				1	1						$$C	28B	$$C		28	1	03		R3	55		R		
		BEG BRIDGE	B		BN RR	ST																							
					BRDG NUM 010/146																								
95.51	7.22	END BRIDGE	B		BN RR				1	1						4B	20B	4B		20	1	03		R3	55		R		
95.99	7.70	MP MARKER		R	96																								
96.14	7.85	BEG SU LN		R	CLIMBING		10B		1	1						2B	20B	2B	10	30	1	03		R3	55		R		
96.84	8.55	END SU LN		R	CLIMBING		10B		1	1						4B	20B	4B	$$$	20	1	03		R3	55		R		
96.99	8.70	MP MARKER		R	97																								
97.27	8.98	INTRSECTN		R	THORP HWY	CO		N																					
		INTRSECTN		L	HAYWARD RD	CO		N																					
97.64	9.35	BEG SU LN		L	CLIMBING		10B		1	1						4B	20B	4B	10	30	1	03		R3	55		R		
97.98	9.69	MP MARKER		R	98																								
98.00	9.71	END SU LN		L	CLIMBING		10B		1	1						4B	20B	4B	$$$	20	1	03		R3	55		R		
98.65	10.36	BEG BRIDGE	B		CREEK	ST			1	1						$$C	27B	$$C		27	1	03		R3	55		R		
					BRDG NUM 010/148.25																								
98.66	10.37	END BRIDGE	B		CREEK				1	1						12B	20B	12B		20	1	03		R3	55		R		

SR 010 MAINLINE STATE ROUTE - SRSH COUNTY KITTITAS DOT DISTRICT 5

SRMP	B	ARM	FEATURE	D	LR	DESCRIPTION	BRIDGE/UXING/XROAD OW	TC	L	NBR LNS D	I	DECREAS/DIV LFT SHD W/S	RDY W/S	RHT SHD W/S	MEDIAN WD/S	BR	INCRES/UNDI LFT SHD W/S	RDY W/S	RHT SHD W/S	SPC USE LNS WID	TOT RDY WID	MTCE A	SE	CITY NBR	ST FC	LEGAL SPEED D	IB	T R	P K	S T
98.77		10.48								1	1						12B	20B	12B		20	1	03		R3	55	R			
98.98		10.69	MP MARKER		R	99																								
99.21		10.92								1	1						4B	20B	4B		20	1	03		R3	55	R			
100.05		11.76	MP MARKER		R	100																								
101.04		12.75	MP MARKER		R	101																								
101.64		13.35	BEG BRIDGE	B		IRRIGATION CANAL	ST			1	1						$$C	27B	$$C		27	1	03		R3	55	R			
						BRDG NUM 010/149																								
101.65		13.36	END BRIDGE	B		IRRIGATION CANAL				1	1						4B	20B	4B		20	1	03		R3	55	R			
102.00		13.71	MP MARKER		R	102																								
102.56		14.27	INTRSECTN		R	MCMANAMY RD	CO		N																					
102.57		14.28	INTRSECTN		L	MCMANAMY RD	CO		N																					
102.94		14.65	MP MARKER		R	103																								
103.52		15.23	INTRSECTN		L	MCMANANY RD CUTOFF	CO		N																					
103.60		15.31	INTRSECTN		L	O'NEILL RD	CO		N																					
			INTRSECTN		R	KLOCKE RD	CO		N																					
103.76		15.47	UXING	B		MILW RR	ST																							
						BRDG NUM 010/150																								
			RR XING	B		NUM 396510X STRUCTURE																								
103.99		15.70	MP MARKER		R	104																								
104.08		15.79	BEG BRIDGE	B		HAND DRAINAGE DITCH	ST			1	1						$$C	27B	$$C		27	1	03		R3	55	R			
						BRDG NUM 010/151																								
104.09		15.80	END BRIDGE	B		HAND DRAINAGE DITCH				1	1						5B	20B	5B		20	1	03		R3	55	R			
104.25		15.96	BEG BRIDGE	B		DRY CREEK	ST			1	1						$$C	27B	$$C		27	1	03		R3	55	R			
						BRDG NUM 010/152																								
104.27		15.98	END BRIDGE	B		DRY CREEK				1	1						5B	20B	5B		20	1	03		R3	55	R			
104.45		16.16	INTRSECTN		L	SR 97	ST		Y																					
			END CTLSEC			CONTROL SECTION 1923																								
			END ROUTE																											

SR 011 MAINLINE STATE ROUTE - SRSH COUNTY SKAGIT DOT DISTRICT 1

SRMP	B ARM	FEATURE	D	LR	DESCRIPTION	BRIDGE/UXING/XROAD OW	TC	L	NBR LNS D	I	DECREAS/DIV LFT SHD W/S	RDY W/S	RHT SHD W/S	MEDIAN WD/S	BR	INCRES/UNDI LFT SHD W/S	RDY W/S	RHT SHD W/S	SPC USE LNS WID	TOT RDY WID	MTCE A	SE	CITY NBR	ST FC	LEGAL SPEED D	IB	T R	P K	S T
0.00	0.00	BEG ROUTE			MAIN ROUTE				1	1						W	32P	W		32	1	01		R3	55	L			
					SR 5/BURLINGTON TO SR 5																								
		BEG CTLSEC			CONTROL SECTION 2905																								
		BEG BRIDGE B			SR 5	ST																							
					BRDG NUM 011/001																								
0.05	0.05	END BRIDGE B			SR 5				1	1						10A	24A	10A		24	1	01		R3	55	L			
0.08	0.08	WYE CONN		L	ON RAMP	ST		Y																					
0.09	0.09	ON/OFF RMP		L	SR 5	ST		Y																					
0.10	0.10	WYE CONN		L	OFF RAMP	ST		Y																					
0.11	0.11	INTRSECTN		L	JOSH WILSON RD	CO		N																					
0.18	0.18	ENT/EXIT		R	WASHINGTON STATE PATROL	ST		N																					
0.22	0.22								1	1						5B	24B	5B		24	1	01		R3	55	L			
0.76	0.76	BEG BRIDGE B			DRAINAGE DITCH	ST			1	1						$$C	26B	$$C		26	1	01		R3	55	L			
					BRDG NUM 011/002																								
0.77	0.77	END BRIDGE B			DRAINAGE DITCH				1	1						5B	24B	5B		24	1	01		R3	55	L			
0.85	0.85	INTRSECTN		R	PACKARD LN	CO		N																					
1.00	1.00	MP MARKER		R	1																								
1.40	1.40	INTRSECTN		B	PULVER RD	CO		N																					
2.00	2.00	MP MARKER		R	2																								
2.18	2.18	INTRSECTN		B	COOK RD	CO		N	1	1						5A	23A	5A		23	1	01		R3	55	L			
2.60	2.60								1	1						5A	23A	5A		23	1	01		R3	45	L			
2.84	2.84	INTRSECTN		L	ALLEN WEST RD	CO		N																					
		INTRSECTN		R	SAM BELL RD	CO		N																					
2.92	2.92	INTRSECTN		L	AVON ALLEN RD	CO		N																					
2.93	2.93	BEG BRIDGE B			SAMISH RIVER	ST			1	1						$$C	22A	$$C		22	1	01		R3	45	L			
					BRDG NUM 011/004																								
2.95	2.95	END BRIDGE B			SAMISH RIVER				1	1						5A	23A	5A		23	1	01		R3	45	L			
2.96	2.96	INTRSECTN		R	ERSHIG RD	CO		N																					
3.00	3.00	MP MARKER		R	3																								
3.06	3.06								1	1						5A	23A	5A		23	1	01		R3	55	L			
4.00	4.00	MP MARKER		R	4																								
4.05	4.05	INTRSECTN		B	FIELD RD	CO		N	1	1						3A	22A	3A		22	1	01		R3	55	L			
4.36	4.36								1	1						3A	22B	3A		22	1	01		R3	55	L			
5.02	5.02	MP MARKER		R	5																								
5.22	5.22								1	1						3A	22A	3A		22	1	01		R3	55	L			
5.25	5.25	INTRSECTN		B	SUNSET RD	CO		N																					
5.73	5.73	INTRSECTN		L	THOMAS RD	CO		N																					
6.00	6.00	MP MARKER		R	6																								
6.88	6.88	INTRSECTN		L	W BOW HILL (OLD SR 237)	CO		N	1	1						5A	20A	5A		20	1	01		R3	55	L			
		INTRSECTN		R	BOW HILL RD	CO		N																					
7.00	7.00	MP MARKER		R	7																								
7.17	7.17	INTRSECTN		R	ESTES RD	CO		N																					
7.60	7.60								1	1						6A	20A	6A		20	1	01		R3	55	L			

SR 011 MAINLINE STATE ROUTE - SRSH COUNTY SKAGIT DOT DISTRICT 1

SRMP	B ARM	FEATURE	D	LR	DESCRIPTION	BRIDGE/UXING/XROAD OW	TC	L	NBR LNS D	I	DECREAS/DIV LFT SHD W/S	RDY W/S	RHT SHD W/S	MEDIAN WD/S	BR	INCRES/UNDI LFT SHD W/S	RDY W/S	RHT SHD W/S	SPC USE LNS WID	TOT RDY WID	MTCE A	SE	CITY NBR	ST FC	LEGAL SPEED D	IB	T R	P K	S T
7.98	7.98	MP MARKER		R	8				1	1						6A	20A	6A		20	1	01		R3	55	L			
8.45	8.45	INTRSECTN		R	COLONY RD	CO		N																					
8.77	8.77								1	1						5A	21A	5A		21	1	01		R3	55	L			
8.84	8.84								1	1						5A	21A	5A		21	1	01		R3	40	L			
9.02	9.02								1	1						5A	21A	5A		21	1	01		R3	40	R			
9.03	9.03	INTRSECTN		R	LEGG RD	CO		N	1	1						2A	21A	2A		21	1	01		R3	40	R			
9.04	9.04	MP MARKER		R	9																								
9.15	9.15	BEG BRIDGE	B		COLONY CREEK/BN RR	ST			1	1						$$C	27P	$$C		27	1	01		R3	40	R			
					BRDG NUM 011/007																								
9.32	9.32	END BRIDGE	B		COLONY CREEK/BN RR				1	1						2A	21A	2A		21	1	01		R3	40	R			
9.48	9.48	INTRSECTN		R	BLANCHARD RD	CO		N	1	1						3A	21A	5A		21	1	01		R3	40	R			
9.75	9.75								1	1						1A	21A	1A		21	1	01		R3	40	R			
10.01	10.01	MP MARKER		R	10																								
10.79	10.79	BEG BRIDGE	B		OYSTER CREEK	ST			1	1						$$C	25P	$$C		25	1	01		R3	40	R			
					BRDG NUM 011/008																								
10.81	10.81	END BRIDGE	B		OYSTER CREEK				1	1						1A	21A	1A		21	1	01		R3	40	R			
11.00	11.00	MP MARKER		R	11																								
11.11	11.11								1	1						2A	18A	2A		18	1	01		R3	40	R			
11.88	11.88	BEG BRIDGE	B		HALF BRIDGE	ST			1	1						$$C	18A	2A		18	1	01		R3	40	R			
					BRDG NUM 011/008.3																								
11.92	11.92	END BRIDGE	B		HALF BRIDGE				1	1						2A	18A	2A		18	1	01		R3	40	R			
11.93	11.93	BEG BRIDGE	B		HALF BRIDGE	ST			1	1						$$C	18A	2A		18	1	01		R3	40	R			
					BRDG NUM 011/008.5																								
11.96	11.96	END BRIDGE	B		HALF BRIDGE				1	1						2A	18A	2A		18	1	01		R3	40	R			
12.00	12.00	MP MARKER		R	12																								
12.43	12.43	ENT FROM		L	REST AREA	ST		N																					
12.47	12.47	EXIT TO		L	REST AREA	ST		N																					
12.79	12.79	BEG BRIDGE	B		HALF BRIDGE	ST			1	1						$$C	18A	2A		18	1	01		R3	40	R			
					BRDG NUM 011/009																								
12.81	12.81	END BRIDGE	B		HALF BRIDGE				1	1						2A	18A	2A		18	1	01		R3	40	R			
13.00	13.00	MP MARKER		R	13																								
13.12	13.12	BEG BRIDGE	B		HALF BRIDGE	ST			1	1						$$C	18A	2A		18	1	01		R3	40	R			
					BRDG NUM 011/010																								
13.16	13.16	END BRIDGE	B		HALF BRIDGE				1	1						2A	18A	2A		18	1	01		R3	40	R			
13.32	13.32	BEG BRIDGE	B		HALF BRIDGE	ST			1	1						$$C	18A	2A		18	1	01		R3	40	R			
					BRDG NUM 011/011																								
13.34	13.34	END BRIDGE	B		HALF BRIDGE				1	1						2A	18A	2A		18	1	01		R3	40	R			
13.95	13.95	MP MARKER		R	14																								
14.10	14.10	MISC FEATR		R	SGN ENT WHATCOM COUNTY																								
		MISC FEATR		L	SGN ENT SKAGIT COUNTY																								
14.11	14.11	END CTLSEC			CONTROL SECTION 2905																								
		LEAVE CO			SKAGIT																								

SR 011 MAINLINE STATE ROUTE - SRSH COUNTY WHATCOM DOT DISTRICT 1

SRMP	B ARM	FEATURE	D	LR	DESCRIPTION	BRIDGE/UXING/XROAD OW	TC	L	NBR LNS D	I	DECREAS/DIV LFT SHD W/S	RDY W/S	RHT SHD W/S	MEDIAN WD/S	BR	INCRES/UNDI LFT SHD W/S	RDY W/S	RHT SHD W/S	SPC USE LNS WID	TOT RDY WID	MTCE A	SE	CITY NBR	ST FC	LEGAL SPEED D	IB	T R	P K	S T
14.11	14.11	ENTER CO			WHATCOM				1	1						3A	22A	2A		22	1	01		R3	40		R		
		BEG CTLSEC			CONTROL SECTION 3704																								
14.28	14.28	EXIT TO		R	LARRABEE ST PARK	ST		N																					
14.30	14.30	ENT FROM		R	LARRABEE ST PARK	ST		N																					
14.55	14.55	ENT/EXIT		L	LARRABEE ST PARK	ST		N																					
14.79	14.79	ENT/EXIT		L	LARRABEE ST PARK	ST		N																					
14.98	14.98	MP MARKER		R	15																								
15.17	15.17	INTRSECTN		L	COVE RD	CO		N																					
15.24	15.24	INTRSECTN		L	DOLPHIN PL	CO		N																					
15.41	15.41	INTRSECTN		L	WHITECAP RD	CO		N																					
15.60	15.60	INTRSECTN		L	CHUCKANUT POINT DR	CO		N	1	1						4A	22A	4A		22	1	01		R3	40		R		
15.86	15.86	INTRSECTN		L	SOUND VIEW RD	CO		N																					
15.99	15.99	MP MARKER		R	16																								
16.01	16.01	INTRSECTN		R	HIGH LINE RD	CO		N																					
16.49	16.49	INTRSECTN		L	YACHT CLUB RD	CO		N																					
16.99	16.99	MP MARKER		R	17																								
17.67	17.67	INTRSECTN		R	CHUCKANUT CREST RD	CO		N																					
17.95	17.95	MP MARKER		R	18																								
17.98	17.98	MISC FEATR		R	SGN ENT BELLINGHAM																								
17.99	17.99	ENTER CITY			BELLINGHAM				1	1						4A	22A	4A		22	1	01	0080	U2	35		R	P	
18.15	18.15	BEG ST	I		CHUCKANUT DR				1	1						4A	22A	4A		22	1	01	0080	U2	35		R	P	*
		INTRSECTN		R	SPOKANE ST	CT		N																					
18.31	18.31								1	1						4A	22A	3A		22	1	01	0080	U2	35		R	P	*
18.35	18.35								1	1						3A	22A	3A		22	1	01	0080	U2	35		R	P	*
18.45	18.45								1	1						4A	22A	3A		22	1	01	0080	U2	35		R	P	*
18.48	18.48								1	1						4A	22A	4A		22	1	01	0080	U2	35		R	P	*
18.50	18.50	INTRSECTN		R	CALIFORNIA ST	CT		Y																					
18.63	18.63	WYE CONN		R	LAKE SAMISH RD	CT		Y																					
18.67	18.67	INTRSECTN		R	LAKE SAMISH RD	CT		Y																					
18.74	18.74	INTRSECTN		L	21ST ST	CT		Y																					
18.90	18.90	INTRSECTN		L	SEA PINES RD	CT		Y																					
19.00	19.00	MP MARKER		R	19																								
19.05	19.05	INTRSECTN		L	VIEWCREST RD	CT		Y																					
19.17	19.17	INTRSECTN		L	16TH ST	CT		Y																					
19.25	19.25	INTRSECTN		L	BROAD ST	CT		Y																					
19.36	19.36	INTRSECTN		R	IRIS LN	CT		Y																					
19.39	19.39	INTRSECTN		L	WILLOW ST	CT		Y	1	1						4A	32A	$$C		32	1	01	0080	U2	35		R	P	*
19.48	19.48								1	1						4A	24A	6A		24	1	01	0080	U2	35		R	P	*
19.58	19.58								1	1						4A	24A	6A		24	1	01	0080	U2	25		R	P	*
19.61	19.61	EXIT TO		R	FAIRHAVEN PARK	CT		Y																					
19.62	19.62	ENT FROM		R	FAIRHAVEN PARK	CT		Y																					
19.81	19.81	WYE CONN		L	PARK RIDGE DR	CT		Y	1	1						$$C	30A	$$C		30	1	01	0080	U2	25		R	P	*
19.82	19.82	END ST	I		CHUCKANUT DR																								

SR 011 MAINLINE STATE ROUTE - SRSH COUNTY WHATCOM DOT DISTRICT 1

SRMP	B	ARM	FEATURE	D	LR	DESCRIPTION	BRIDGE/UXING/XROAD OW	TC	L	NBR LNS D	I	DECREAS/DIV LFT SHD W/S	RDY W/S	RHT SHD W/S	MEDIAN WD/S	BR	INCRES/UNDI LFT SHD W/S	RDY W/S	RHT SHD W/S	SPC USE LNS WID	TOT RDY WID	MTCE A	SE	CITY NBR	ST FC	LEGAL SPEED D	IB	T R	P K	S T
19.82		19.82	BEG ST	I		12TH ST				1	1								C	30A		C		30	1	01	0080	U2	25	R	P	*
			INTRSECTN		L	PARK RIDGE DR	CT	SG	Y																							
			INTRSECTN		L	HAWTHORN RD	CT	SG	Y																							
19.83		19.83	BEG BRIDGE	B		PADDEN CREEK	ST																									
						BRDG NUM 011/102																										
19.90		19.90	END BRIDGE	B		PADDEN CREEK				1	1								C	30A		C		30	1	01	0080	U2	25	R	B	*
19.93		19.93	END ST	I		12TH ST				1	1								C	39A		C	5	44	1	01	0080	U2	35	R	B	*
			BEG SU LN		R	BICYCLE	05A																									
			BEG ST	I		OLD FAIRHAVEN PARKWAY																										
			INTRSECTN		L	12TH ST	CT	SG	Y																							
			INTRSECTN		L	DONOVAN AVE	CT	SG	Y																							
20.01		20.01	MP MARKER		R	20																										
20.03		20.03	BEG SU LN		L	BICYCLE	05A			1	1								C	34A		C	10	44	1	01	0080	U2	35	R	B	*
			INTRSECTN		B	14TH ST	CT		Y																							
20.09		20.09	BEG SU LN		C	TWO WAY TURN	12A			1	1								C	22A		C	22	44	1	01	0080	U2	35	R	B	*
			INTRSECTN		L	DONOVAN AVE	CT		Y																							
20.19		20.19	END SU LN		C	TWO WAY TURN	12A			1	1								C	34A		C	10	44	1	01	0080	U2	35	R	B	*
			INTRSECTN		R	16TH ST	CT		Y																							
20.24		20.24	BEG SU LN		C	TWO WAY TURN	12A			1	1								C	22A		C	22	44	1	01	0080	U2	35	R	B	*
20.40		20.40	END SU LN		C	TWO WAY TURN	12A			1	1								C	34A		C	10	44	1	01	0080	U2	35	R	B	*
20.45		20.45	INTRSECTN		B	20TH ST	CT		Y																							
20.49		20.49	BEG SU LN		C	TWO WAY TURN	12A			1	1								C	22A		C	22	44	1	01	0080	U2	35	R	B	*
20.53		20.53	END SU LN		C	TWO WAY TURN	12A			1	1								C	34A		C	10	44	1	01	0080	U2	35	R	B	*
20.58		20.58	INTRSECTN		B	22ND ST	CT		Y																							
20.62		20.62	BEG SU LN		C	TWO WAY TURN	12A			1	1								C	22A		C	22	44	1	01	0080	U2	35	R	B	*
20.67		20.67	END SU LN		C	TWO WAY TURN	12A			1	1								C	34A		C	10	44	1	01	0080	U2	35	R	B	*
20.71		20.71	INTRSECTN		B	24TH ST	CT		Y																							
20.76		20.76	BEG SU LN		C	TWO WAY TURN	12A			1	1								C	22A		C	22	44	1	01	0080	U2	35	R	B	*
21.00		21.00	MP MARKER		R	21																										
21.04		21.04	END SU LN		C	TWO WAY TURN	12A			1	1								C	34A		C	10	44	1	01	0080	U2	35	R	B	*
21.09		21.09	END SU LN		L	BICYCLE	05A			1	1								C	37A		C	5	42	1	01	0080	U2	35	L	B	*

INTERSECTION DETAIL

SRMP	B	ARM	TURN LANES L NEAR LGT	WD	R NEAR LGT	WD	L FAR LGT	WD	R FAR LGT	WD	ACCELERATION LANES LEFT LGT	WD	L-CNTR LGT	WD	R-CNTR LGT	WD	RIGHT LGT	WD
19.93		19.93	.01	12					.02	16								
20.03		20.03	.02	12			.02	12										
20.09		20.09	.02	12														
20.19		20.19					.03	12										
20.45		20.45	.03	12			.02	12										
20.58		20.58	.03	12			.02	12										
20.71		20.71	.02	12			.02	12										

SR 011 MAINLINE STATE ROUTE - SRSH COUNTY WHATCOM DOT DISTRICT 1

SRMP	B	ARM	FEATURE	D	LR	DESCRIPTION	BRIDGE/UXING/XROAD OW	TC	L	NBR LNS D	I	DECREAS/DIV LFT SHD W/S	RDY W/S	RHT SHD W/S	MEDIAN WD/S	BR	INCRES/UNDI LFT SHD W/S	RDY W/S	RHT SHD W/S	SPC USE LNS	WID	TOT RDY WID	MTCE A	SE	CITY NBR	ST FC	LEGAL SPEED D	IB	T R	P K	S T
21.09		21.09	INTRSECTN	B		30TH ST	CT		Y	1	1						C	37A		C	5	42	1	01	0080	U2	35	L	B	*
21.13		21.13	BEG SU LN	C		TWO WAY TURN		12A		1	1						C	25A		C	17	42	1	01	0080	U2	35	L	B	*
21.17		21.17	END SU LN	C		TWO WAY TURN		12A		1	1						C	37A		C	5	42	1	01	0080	U2	35	L	B	*
21.21		21.21	INTRSECTN	L		32ND ST	CT		Y																						
21.23		21.23	BEG SU LN	L		BICYCLE		05A		1	1						C	32A		C	10	42	1	01	0080	U2	35	L	B	*
			ON RAMP	L		SR 5	ST		Y																						
			OFF RAMP	R		SR 5	ST		Y																						
21.26		21.26	UXING	B		SR 5 SB	ST																								
						BRDG NUM 005/806W																									
21.28		21.28	END ST	I		OLD FAIRHAVEN PARKWAY				1	1						C	32A		C	$$$	32	1	01	0080	U2	35	L	B	*
			END SU LN	R		BICYCLE		05A																							
			END SU LN	L		BICYCLE		05A																							
			UXING	B		SR 5 NB	ST																								
						BRDG NUM 005/806E																									
			END CTLSEC			CONTROL SECTION 3704																									
			END ROUTE																												

INTERSECTION DETAIL

SRMP	B	ARM	TURN LANES L NEAR LGT	WD	R NEAR LGT	WD	L FAR LGT	WD	R FAR LGT	WD	ACCELERATION LANES LEFT-- LGT	WD	L-CNTR LGT	WD	R-CNTR LGT	WD	RIGHT- LGT	WD
21.09		21.09	.03	12			.02	12										
21.21		21.21	.02	12														
21.23		21.23					.03	12										

SR 012 MAINLINE U.S. ROUTE - USSH COUNTY GRAYS HARBOR DOT DISTRICT 3

SRMP	B ARM	FEATURE	D	LR	DESCRIPTION	BRIDGE/UXING/XROAD OW	TC	L	NBR LNS D	I	DECREAS/DIV LFT SHD W/S	RDY W/S	RHT SHD W/S	MEDIAN WD/S	BR	INCRES/UNDI LFT SHD W/S	RDY W/S	RHT SHD W/S	SPC USE LNS WID	TOT RDY WID	MTCE A	SE	CITY NBR	ST FC	LEGAL SPEED D	IB	T R	P K	S T
0.00	0.00	BEG ROUTE			MAIN ROUTE				2								C	46A	C		46	4	02	0005	U1	30	L	R	*
					SR 101/ABERDEEN TO IDAHO																								
		ENTER CITY			ABERDEEN																								
		BEG CTLSEC			CONTROL SECTION 1405																								
		BEG ST	I		E HERON ST																								
		INTRSECTN		B	SR 101 NB	ST	SG	Y																					
		MISC FEATR	D		COUPLET - COABERDN																								
0.05	0.05								2								C	46A	C		46	4	02	0005	U1	30	L	P	*
0.06	0.06	INTRSECTN		B	S F ST	CT	AF	Y																					
0.08	0.08	BEG BRIDGE	I		WISHKAH RIVER	ST			2								C	28O	C		28	4	02	0005	U1	20	L	P	*
					BRDG NUM 012/012S																								
0.13	0.13	END BRIDGE	I		WISHKAH RIVER				2								C	36A	8A		36	4	02	0005	U1	20	L	R	*
0.15	0.15								2								C	36A	8A		36	4	02	0005	U1	30	L	R	*
0.16	0.16	INTRSECTN		L	S KANSAS ST	CT		Y	2								C	36A	16A		36	4	02	0005	U1	30	L	R	*
0.22	0.22	INTRSECTN		L	S HARBOR ST	CT		Y	2								C	26A	$$C		26	4	02	0005	U1	30	L	P	*
0.23	0.23	END ST	I		E HERON ST																								
		BEG ST	I		HORNSBY WAY																								
		INTRSECTN		R	E HERON ST	CT		Y																					
0.30	0.30	WYE CONN		L	E WISHKAH ST	CT		Y																					
0.33	0.33	END ST	I		HORNSBY WAY				2	2							C	63A	8A		63	4	02	0005	U1	30	L	P	*
		BEG ST	I		E WISHKAH ST																								
		INTRSECTN		B	S NEWELL ST	CT		Y																					
		MISC FEATR	D		COUPLET - COABERDN																								
0.37	0.37								2	2							C	63A	1A		63	4	02	0005	U1	30	L	P	*
0.39	0.39	INTRSECTN		B	S CHEHALIS ST	CT	SG	Y																					
0.41	0.41								2	2							C	63A	2A		63	4	02	0005	U1	30	L	P	*
0.42	0.42	BEG SU LN		C	TWO WAY TURN			13A	2	2							C	50A	2A	13	63	4	02	0005	U1	30	L	P	*
0.50	0.50	END SU LN		C	TWO WAY TURN			13A	2	2							C	63A	2A	$$$	63	4	02	0005	U1	30	L	P	*
0.54	0.54	INTRSECTN		L	S TYLER ST	CT	SG	Y																					
		ENT/EXIT		R	WISHKAH MALL	PV	SG	Y																					
0.60	0.60	INTRSECTN		B	S FLEET ST	CT		Y	2	2							C	68A	3A		68	4	02	0005	U1	30	L	P	*
0.64	0.64								2	2							C	48A	$$C		48	4	02	0005	U1	30	L	P	*
0.65	0.65								2	2							4A	66A	3A		66	4	02	0005	U1	30	L	P	*
0.67	0.67								2	2	4A	22A		10A	UP	$$$		24A	3A		46	4	02	0005	U1	30	L	P	*
0.68	0.68								2	2	4A	22A		10A	JE			24A	3A		46	4	02	0005	U1	30	L	P	*

INTERSECTION DETAIL

SRMP	B ARM	TURN LANES L NEAR LGT	WD	R NEAR LGT	WD	L FAR LGT	WD	R FAR LGT	WD	ACCELERATION LANES LEFT-- LGT	WD	L-CNTR LGT	WD	R-CNTR LGT	WD	RIGHT- LGT	WD
0.39	0.39					.02	13										
0.54	0.54	.02	13			.02	13										
0.60	0.60	.02	13			.05	12										

SR 012 MAINLINE U.S. ROUTE - USSH COUNTY GRAYS HARBOR DOT DISTRICT 3

SRMP	B	ARM	FEATURE	DIRECTION TO INVENTORY / LEFT/RIGHT INDICATOR	DESCRIPTION	BRIDGE/UXING/XROAD OW	TC	L	NBR LNS D	I	WIDTH AND SURFACE INFORMATION: DECREAS/DIV LFT SHD W/S	RDY W/S	RHT SHD W/S	MEDIAN WD/S	BR	INCRES/UNDI LFT SHD W/S	RDY W/S	RHT SHD W/S	SPC USE LNS WID	TOT RDY WID	MTCE A	SE	CITY NBR	ST FC	LEGAL SPEED D	IB	T R	P K	S T
0.70		0.70							2	2	4A	22A		10A	JE		24A	6A		46	4	02	0005	U1		30	L	P	*
0.76		0.76							2	2	4A	22A		6A	JE		24A	6A		46	4	02	0005	U1		30	L	P	*
0.83		0.83							2	2	4A	22A		6A	JE		24A	6A		46	4	02	0005	U1		45	L	P	*
0.95		0.95							2	2	4A	22A		6A	JE		24A	20A		46	4	02	0005	U1		45	L	P	*
1.00		1.00	MP MARKER	R	1																								
1.09		1.09	BEG BRIDGE	B	ABERDEEN VIADUCT BRDG NUM 012/015	ST			2	2	$$W	28A		6A	JE		30A	$$W		58	4	02	0005	U1		45	L	P	*
1.12		1.12	END BRIDGE	B	ABERDEEN VIADUCT				2	2	5A	22A		6A	JE		24A	9A		46	4	02	0005	U1		45	L	P	*
1.15		1.15	EXIT TO	R	VIEWPOINT	ST		Y																					
1.18		1.18							2	2	5A	22A		6A	JE		24A	2A		46	4	02	0005	U1		45	L	P	*
1.20		1.20							2	2	5A	22A		6A	JE		24A	7A		46	4	02	0005	U1		45	L	P	*
1.26		1.26	ENT FROM	R	VIEWPOINT	ST		Y																					
1.36		1.36							2	2	7A	24A		6A	JE		24A	7A		48	4	02	0005	U1		45	L	P	*
1.56		1.56	END ST	I	E WISHKAH ST																								
			BEG ST	I	WISHKAH BLVD																								
1.65		1.65							2	2	7A	24A		6A	JE		38A	$$C		62	4	02	0005	U1		45	L	P	*
1.71		1.71							2	2	$$$	$$$		$$$$	$$	7A	66A	C		66	4	02	0005	U1		45	L	P	*
1.74		1.74	INTRSECTN	R	SARGENT BLVD	CT		Y	2	2						7A	66A	5A		66	4	02	0005	U1		45	L	B	*
1.76		1.76	LEAVE CITY		ABERDEEN				2	2						7A	66A	5A		66	4	02	$$$$	U1		45	L	$	*
1.77		1.77	END ST	I	WISHKAH BLVD				2	2						7A	66A	5A		66	4	02		U1		45	L		$
			MISC FEATR	L	SGN ENT ABERDEEN																								
1.79		1.79	BEG SU LN	C	TWO WAY TURN		16A		2	2						6A	52A	$$C	16	68	4	02		U1		45	L		
1.84		1.84							2	2						6A	52A	C	16	68	4	02		U1		45	R		
1.93		1.93	INTRSECTN	L	COPLAND RD	CO		N	2	2						6A	46A	5A	16	62	4	02		U1		45	R		
1.99		1.99	END SU LN	C	TWO WAY TURN		16A		2	2						6A	46A	5A	$$$	46	4	02		U1		45	R		
2.00		2.00	MP MARKER	R	2																								
2.04		2.04							2	2	6A	22A		6A	JE	$$$	22A	6A		44	4	02		U1		45	R		
2.62		2.62	INTRSECTN	L	EDGEWOOD RD	CO		N	2	2	6A	22A		6A	JE		22A	6A		44	4	02		U1		50	R		
2.87		2.87							2	2	6A	22A		6A	UP		22A	6A		44	4	02		U1		50	R		
2.93		2.93	INTRSECTN	L	ABERDEEN LAKE RD	CO		Y																					
3.00		3.00	MP MARKER	R	3																								
3.01		3.01							2	2	6A	22A		6A	JE		22A	6A		44	4	02		U1		50	R		
3.41		3.41							2	2	6A	22A		6A	UP		22A	6A		44	4	02		U1		50	R		
3.49		3.49	INTRSECTN	R	CENTRAL PARK DR	CO		Y																					
			INTRSECTN	L	ABERDEEN LAKE RD	CO		Y																					

INTERSECTION DETAIL

SRMP	B	ARM	TURN LANES: L NEAR LGT WD	R NEAR LGT WD	L FAR LGT WD	R FAR LGT WD	ACCELERATION LANES: LEFT LGT WD	L-CNTR LGT WD	R-CNTR LGT WD	RIGHT LGT WD
1.74		1.74		.09 12	.03 12			.14 14		
2.93		2.93	.02 11						.02 11	
3.49		3.49			.04 12			.03 12		

SR 012 MAINLINE U.S. ROUTE - USSH COUNTY GRAYS HARBOR DOT DISTRICT 3

SRMP	B ARM	FEATURE	DIRECTION TO INVENTORY / LEFT/RIGHT INDICATOR	DESCRIPTION	BRIDGE/UXING/XROAD OW	TC	L	NBR LNS D	I	DECREAS/DIV LFT SHD W/S	RDY W/S	RHT SHD W/S	MEDIAN WD/S	BR	INCRES/UNDI LFT SHD W/S	RDY W/S	RHT SHD W/S	SPC USE LNS WID	TOT RDY WID	MTCE A	SE	CITY NBR	ST FC	LEGAL SPEED D	IB	T R	P K	S T
3.55	3.55							2	2	6A	22A		6A	JE		22A	6A		44	4	02		U1		50	R	
3.85	3.85	ENT FROM	R	MAINT AREA 4 HDQT	ST		N																					
4.00	4.00	MP MARKER	R	4																								
4.31	4.31							2	2	6A	22A		6A	UP		22A	6A		44	4	02		U1		50	R	
4.39	4.39	INTRSECTN	R	LINKSHIRE DR	CO		Y																					
		INTRSECTN	L	LINKSHIRE TER	CO		Y																					
4.41	4.41							2	2	6A	22A		6A	GP		22A	6A		44	4	02		U1		50	R	
4.45	4.45	INTRSECTN	L	BONNIE VIEW DR	CO		N	2	2	6A	22A		6A	JE		22A	6A		44	4	02		U1		50	R	
4.52	4.52	INTRSECTN	L	YORK DR	CO		N																					
4.54	4.54	INTRSECTN	L	SCHADER LN	CO		N																					
4.64	4.64	MISC FEATR	R	SGN ENT CENTRAL PARK																								
4.71	4.71							2	2	6A	22A		6A	UP		22A	6A		44	4	02		U1		50	R	
4.80	4.80	INTRSECTN	R	KARJALA RD	CO		Y																					
4.85	4.85							2	2	6A	22A		6A	JE		22A	6A		44	4	02		U1		50	R	
4.93	4.93							2	2	6A	22A		6A	GP		22A	6A		44	4	02		U1		50	R	
4.98	4.98							2	2	6A	24A		6A	GP		24A	6A		48	4	02		U1		50	R	
4.99	4.99							2	2	6A	24A		6A	UP		24A	6A		48	4	02		U1		50	R	
5.00	5.00	MP MARKER	R	5																								
5.01	5.01	INTRSECTN	R	SOLKI RD	CO		Y																					
5.03	5.03							2	2	6A	24A		6A	GP		24A	6A		48	4	02		U1		50	R	
5.06	5.06							2	2	6A	24A		6A	JE		24A	6A		48	4	02		U1		50	R	
5.42	5.42							2	2	6A	24A		6A	UP		24A	6A		48	4	02		U1		50	R	
5.50	5.50	INTRSECTN	R	PIONEER RD	CO	AF	Y																					
5.60	5.60	INTRSECTN	L	REYNVAAN DR	CO		Y																					
5.72	5.72	INTRSECTN	L	HIRSCHBECK HEIGHTS RD	CO		Y																					
5.74	5.74							2	2	6A	24A		6A	GP		24A	6A		48	4	02		U1		50	R	
5.79	5.79							2	2	6A	24A		6A	JE		24A	6A		48	4	02		U1		50	R	
5.98	5.98							2	2	6A	24A		13A	UP		24A	6A		48	4	02		U1		50	R	
6.00	6.00	MP MARKER	R	6																								
6.07	6.07	INTRSECTN	R	HILL RD	CO	AF	Y																					
6.13	6.13	INTRSECTN	L	N BANK RD	CO		Y																					

INTERSECTION DETAIL

SRMP	B ARM	TURN LANES L NEAR LGT	WD	R NEAR LGT	WD	L FAR LGT	WD	R FAR LGT	WD	ACCELERATION LANES LEFT-- LGT	WD	L-CNTR LGT	WD	R-CNTR LGT	WD	RIGHT- LGT	WD
4.39	4.39	.03	13			.04	13										
4.80	4.80					.04	12					.02	12				
5.01	5.01					.03	12					.02	12				
5.50	5.50					.03	12					.02	12				
5.60	5.60	.03	12											.02	12		
5.72	5.72	.03	12											.02	12		
6.07	6.07			.08	12	.03	12					.02	12				
6.13	6.13	.02	12											.02	12		

SR 012 MAINLINE U.S. ROUTE - USSH COUNTY GRAYS HARBOR DOT DISTRICT 3

SRMP	B	ARM	FEATURE	D	LR	DESCRIPTION	BRIDGE UXING XROAD OW	TC	L	NBR LNS D	I	DECREAS/DIV LFT SHD W/S	RDY W/S	RHT SHD W/S	MEDIAN WD/S	BR	INCRES/UNDI LFT SHD W/S	RDY W/S	RHT SHD W/S	SPC USE LNS WID	TOT RDY WID	MTCE A	SE	CITY NBR	ST FC	LEGAL SPEED D	IB	T R	P K	S T
6.20		6.20								2	2	8A	24A		13A	JE		24A	8A		48	4	02		U1	50	R		
6.29		6.29								2	2	8A	24A		13A	UP		24A	8A		48	4	02		U1	50	R		
6.37		6.37	MISC FEATR		L	SGN ENT CENTRAL PARK																								
6.38		6.38	INTRSECTN		R	DEER PARK DR	CO		Y	2	2	8A	24A		10A	UP		24A	8A		48	4	02		U1	50	R		
6.44		6.44								2	2	8A	24A		10A	JE		24A	8A		48	4	02		U1	50	R		
6.47		6.47								2	2	8A	24A		10A	JE		24A	8A		48	4	02		U1	55	R		
6.57		6.57								2	2	8A	24A		10A	UP		24A	8A		48	4	02		U1	55	R		
6.67		6.67	INTRSECTN		R	BRYRWOOD DR	CO		Y																				
6.74		6.74								2	2	8A	24A		10A	JE		24A	8A		48	4	02		U1	55	R		
6.98		6.98								2	2	8A	24A		10A	UP		24A	8A		48	4	02		U1	55	R		
7.00		7.00	MP MARKER		B	7																								
7.04		7.04	INTRSECTN		R	ALDERBROOK DR	CO		Y																				
7.05		7.05								2	2	8A	24A		10A	UP		24A	8A		48	4	02		R1	55	R		
7.11		7.11								2	2	8A	24A		10A	JE		24A	8A		48	4	02		R1	55	R		
7.74		7.74								2	2	8A	24A		10A	UP		24A	8A		48	4	02		R1	55	R		
7.81		7.81	INTRSECTN		B	CLEMONS RD	CO		Y	2	2	8A	24A		12A	UP		24A	8A		48	4	02		R1	55	R		
8.00		8.00	MP MARKER		B	8																								
8.07		8.07								2	2	6A	24A		12A	UP		24A	6A		48	4	02		R1	55	R		
8.12		8.12								2	2	4A	24A		12A	UP		24A	4A		48	4	02		R1	55	R		
8.16		8.16	INTRSECTN		L	W WYNOOCHEE RD	CO		Y	2	2	$$$	$$$		$$$$	$$	4A	48A	4A		48	4	02		R1	55	R		
			INTRSECTN		R	ALDER GROVE DR	CO		Y																				
8.33		8.33	BEG BRIDGE B			WYNOOCHEE RIVER BRDG NUM 012/025	ST			2	2						$$C	44A	$$C		44	4	02		R1	55	R		
8.39		8.39	END BRIDGE B			WYNOOCHEE RIVER				2	2						8A	44A	8A		44	4	02		R1	55	R		
8.42		8.42								2	2						8A	44A	8A		44	4	02		R1	60	R		
8.93		8.93	ON RAMP		L	DEVONSHIRE RD	ST		Y	2	2						8A	44A	11A		44	4	02		R1	60	R		
9.00		9.00								2	2						6A	48A	6A		48	4	02		R1	60	R		
9.12		9.12								2	2						6A	48A	10A		48	4	02		R1	60	R		
9.13		9.13	OFF RAMP		R	DEVONSHIRE RD	ST		Y	2	2	10A	24A	4A	38S	DE	3A	24A	10A		48	4	02		R1	60	R		
9.24		9.24	MISC FEATR		R	GORE (P100913)																								
9.25		9.25	MISC FEATR		L	GORE (S100893)																								
9.37		9.37	MISC FEATR		R	GORE (Q500961)																								
9.39		9.39	MISC FEATR		L	GORE (R100952)																								

INTERSECTION DETAIL

SRMP	B	ARM	TURN LANES L NEAR LGT	WD	R NEAR LGT	WD	L FAR LGT	WD	R FAR LGT	WD	ACCELERATION LANES LEFT LGT	WD	L-CNTR LGT	WD	R-CNTR LGT	WD	RIGHT LGT	WD
6.38		6.38					.03	12					.02	12				
6.67		6.67					.03	12					.02	12				
7.04		7.04					.02	12					.02	12				
7.81		7.81	.04	12	.08	12	.08	12					.07	12				
8.16		8.16	.03	12			.03	12										

SR 012 MAINLINE U.S. ROUTE - USSH COUNTY GRAYS HARBOR DOT DISTRICT 3

SRMP	B ARM	FEATURE	D	LR	DESCRIPTION	BRIDGE/XING/XROAD OW	TC	L	NBR LNS D	I	DECREAS/DIV LFT SHD W/S	RDY W/S	RHT SHD W/S	MEDIAN WD/S	BR	INCRES/UNDI LFT SHD W/S	RDY W/S	RHT SHD W/S	SPC USE LNS WID	TOT RDY WID	MTCE A	SE	CITY NBR	ST FC	LEGAL SPEED D	IB	T R	P K	S T
9.41	9.41	UXING	B		DEVONSHIRE RD	ST			2	2	10A	24A	4A	38S	DE	3A	24A	10A		48	4	02		R1	60	R			
					BRDG NUM 012/028																								
9.52	9.52	OFF RAMP		L	DEVONSHIRE RD	ST		Y																					
9.60	9.60	MISC FEATR		R	SGN ENT MONTESANO																								
9.61	9.61	ON RAMP		R	DEVONSHIRE RD	ST		Y																					
9.65	9.65	BEG BRIDGE	I		SYLVIA CREEK/NP	ST			2	2	$$C	33P	$$C	40O	$$	$$C	33P	$$C		66	4	02		R1	60	R			
					BRDG NUM 012/031S																								
		RR XING	B		NUM 96676Y STRUCTURE																								
		BEG BRIDGE	D		SYLVIA CREEK/NP RR	ST																							
					BRDG NUM 012/031N																								
9.86	9.86	END BRIDGE	I		SYLVIA CREEK/NP				2	2	10A	24A	4A	40S	DE	3A	24A	10A		48	4	02		R1	60	R			
		END BRIDGE	D		SYLVIA CREEK/NP RR																								
9.88	9.88	ON RAMP		L	SR 107	ST		Y																					
10.00	10.00	MP MARKER		B	10																								
10.05	10.05	ENTER CITY			MONTESANO				2	2	10A	24A	4A	40S	DE	3A	24A	10A		48	4	02	0795	R1	60	R	P		
		OFF RAMP		R	SR 107	ST		Y																					
10.10	10.10	MISC FEATR		R	GORE (P101005)																								
10.15	10.15	MISC FEATR		L	GORE (S100988)																								
10.24	10.24	BEG BRIDGE	I		SR 107/CMSTP&P	ST			2	2	$$C	33P	$$C	40O	$$	$$C	33P	$$C		66	4	02	0795	R1	60	R	P		
					BRDG NUM 012/034S																								
		RR XING	B		NUM 0000000 STRUCTURE																								
		BEG BRIDGE	D		SR 107/CMSTP&P RR	ST																							
					BRDG NUM 012/034N																								
10.62	10.62	END BRIDGE	I		SR 107/CMSTP&P				2	2	10A	24A	4A	40S	DE	4A	24A	10A		48	4	02	0795	R1	60	L	P		
		END BRIDGE	D		SR 107/CMSTP&P RR																								
10.68	10.68	MISC FEATR		R	GORE (Q101085)																								
10.71	10.71	MISC FEATR		L	GORE (R101077)																								
10.77	10.77	OFF RAMP		L	SR 107	ST		Y																					
10.85	10.85	ON RAMP		R	SR 107	ST		Y																					
11.00	11.00	MP MARKER		B	11																								
11.20	11.20	MISC FEATR		L	SGN ENT MONTESANO																								
11.21	11.21	LEAVE CITY			MONTESANO				2	2	10A	24A	4A	40S	DE	4A	24A	10A		48	4	02	$$$$	R1	60	L	$		
11.50	11.50	MISC FEATR	B		FARM ACCESS ROAD OXING																								
11.99	11.99	MP MARKER		B	12																								
12.30	12.30	TRAF RCDR	I		P00 0																								
		TRAF RCDR	B		B02 0																								
12.46	12.46	WYE CONN		R	MONTE BRADY RD	CO		Y																					
12.51	12.51	INTRSECTN		B	MONTE BRADY RD	CO		Y																					
		INTRSECTN		C	MEDIAN XROAD	ST		Y																					

INTERSECTION DETAIL

SRMP	B ARM	TURN LANES L NEAR LGT	WD	R NEAR LGT	WD	L FAR LGT	WD	R FAR LGT	WD	ACCELERATION LANES LEFT-- LGT	WD	L-CNTR LGT	WD	R-CNTR LGT	WD	RIGHT- LGT	WD
12.51	12.51	.03	12			.03	12					.11	12	.11	12		

SR 012 MAINLINE U.S. ROUTE - USSH COUNTY GRAYS HARBOR DOT DISTRICT 3

SRMP	B ARM	FEATURE	D	LR	DESCRIPTION	BRIDGE/UXING/XROAD OW	TC	L	NBR LNS D	I	DECREAS/DIV LFT SHD W/S	RDY W/S	RHT SHD W/S	MEDIAN WD/S	BR	INCRES/UNDI LFT SHD W/S	RDY W/S	RHT SHD W/S	SPC USE LNS WID	TOT RDY WID	MTCE A	SE	CITY NBR	ST FC	LEGAL SPEED D	IB	T R	P K	S T
12.55	12.55								2	2	10A	24A	4A	40S	DE	4A	24A	10A		48	4	02		R1	60	L			
12.57	12.57	WYE CONN		L	MONTE BRADY RD	CO		Y																					
12.86	12.86	ENT FROM		L	WEIGH STATION	ST		Y																					
12.89	12.89	EXIT TO		R	WEIGH STATION	ST		Y																					
13.00	13.00	MP MARKER		B	13																								
13.05	13.05	WEIGH STA		R	NUMBER 20																								
13.16	13.16								2	2	10A	24A	10A	40S	DE	10A	24A	10A		48	4	02		R1	60	L			
13.20	13.20	WEIGH STA		L	NUMBER 19																								
13.32	13.32	MED XING		C	OFFICIAL																								
13.37	13.37	EXIT TO		L	WEIGH STATION	ST		Y																					
13.38	13.38	ENT FROM		R	WEIGH STATION	ST		Y																					
13.42	13.42								2	2	10A	24A	4A	40S	DE	4A	24A	10A		48	4	02		R1	60	L			
13.99	13.99	MP MARKER		B	14																								
14.76	14.76	INTRSECTN		B	MONTE BRADY RD	CO		Y																					
		INTRSECTN		C	MEDIAN XROAD	ST		Y																					
14.95	14.95								2	2	10A	24A	4A	40S	DE	4A	24A	10A		48	4	01		R1	60	L			
15.01	15.01	MP MARKER		B	15																								
15.37	15.37	BEG BRIDGE I			SATSOP RIV OFLW NO 3	ST			2	2	$$C	30A	$$C	40O	$$	$$C	30A	$$C		60	4	01		R1	60	L			
					BRDG NUM 012/048S																								
		BEG BRIDGE D			SATSOP RIV OFLW NO 3	ST																							
					BRDG NUM 012/048N																								
15.41	15.41	END BRIDGE I			SATSOP RIV OFLW NO 3				2	2	10A	24A	4A	40S	DE	4A	24A	10A		48	4	01		R1	60	L			
		END BRIDGE D			SATSOP RIV OFLW NO 3																								
15.55	15.55								2	2	10A	24A	4A	40S	BE	4A	24A	10A		48	4	01		R1	60	L			
15.57	15.57	BEG BRIDGE I			SATSOP RIV OFLW NO 2	ST			2	2	$$C	30A	$$C	40O	$$	$$C	30A	$$C		60	4	01		R1	60	L			
					BRDG NUM 012/049S																								
		BEG BRIDGE D			SATSOP RIV OFLW NO 2	ST																							
					BRDG NUM 012/049N																								
15.61	15.61	END BRIDGE I			SATSOP RIV OFLW NO 2				2	2	10A	24A	4A	40S	BE	4A	24A	10A		48	4	01		R1	60	L			
		END BRIDGE D			SATSOP RIV OFLW NO 2																								
15.63	15.63								2	2	10A	24A	4A	40S	DE	4A	24A	10A		48	4	01		R1	60	L			
15.68	15.68	BEG BRIDGE I			SATSOP RIV OFLW NO 1	ST			2	2	$$C	30A	$$C	40O	$$	$$C	30A	$$C		60	4	01		R1	60	L			
					BRDG NUM 012/050S																								
		BEG BRIDGE D			SATSOP RIV OFLW NO 1	ST																							
					BRDG NUM 012/050N																								
15.71	15.71	END BRIDGE I			SATSOP RIV OFLW NO 1				2	2	10A	24A	4A	40S	DE	4A	24A	10A		48	4	01		R1	60	L			
		END BRIDGE D			SATSOP RIV OFLW NO 1																								

INTERSECTION DETAIL

SRMP	B ARM	TURN LANES L NEAR LGT WD	R NEAR LGT WD	L FAR LGT WD	R FAR LGT WD	ACCELERATION LANES LEFT-- LGT WD	L-CNTR LGT WD	R-CNTR LGT WD	RIGHT- LGT WD
14.76	14.76	.07 12		.03 12				.13 12	

SR 012 MAINLINE U.S. ROUTE - USSH COUNTY GRAYS HARBOR DOT DISTRICT 3

SRMP	B	ARM	FEATURE	DIRECTION TO INVENTORY / LEFT/RIGHT INDICATOR	DESCRIPTION	BRIDGE/UXING/XROAD OW	TC	L	NBR LNS D	I	DECREAS/DIV LFT SHD W/S	RDY W/S	RHT SHD W/S	MEDIAN WD/S	BR	INCRES/UNDI LFT SHD W/S	RDY W/S	RHT SHD W/S	SPC USE LNS WID	TOT RDY WID	MTCE A	SE	CITY NBR	ST FC	LEGAL SPEED D	IB	T R	P K	S T
15.79		15.79	BEG BRIDGE	I	SATSOP RIVER	ST			2	2	$$C	30P	$$C	40O	$$	$$C	30P	$$C		60	4	01		R1	60	L			
					BRDG NUM 012/051S																								
			BEG BRIDGE	D	SATSOP RIVER	ST																							
					BRDG NUM 012/051N																								
15.87		15.87	END BRIDGE	I	SATSOP RIVER				2	2	10A	24A	4A	40S	DE	4A	24A	10A		48	4	01		R1	60	L			
			END BRIDGE	D	SATSOP RIVER																								
15.96		15.96	INTRSECTN	R	KEYS RD	CO		N																					
16.02		16.02	MP MARKER	B	16																								
16.38		16.38	INTRSECTN	L	FOURTH ST	CO		Y																					
			INTRSECTN	R	KEYS RD	CO		Y																					
			INTRSECTN	C	MEDIAN XROAD	ST		Y																					
16.87		16.87	BEG BRIDGE	I	NEWMAN CREEK	ST			2	2	$$C	36A	$$C	40O	$$	$$C	36A	$$C		72	4	01		R1	60	L			
					BRDG NUM 012/053S																								
			BEG BRIDGE	D	NEWMAN CREEK	ST																							
					BRDG NUM 012/053N																								
16.88		16.88	END BRIDGE	I	NEWMAN CREEK				2	2	10A	24A	4A	40S	DE	4A	24A	10A		48	4	01		R1	60	L			
			END BRIDGE	D	NEWMAN CREEK																								
17.01		17.01	MP MARKER	B	17																								
18.01		18.01	MP MARKER	B	18																								
18.11		18.11	INTRSECTN	B	SCHOUWEILER RD	CO		Y																					
			INTRSECTN	C	MEDIAN XROAD	ST		Y																					
18.14		18.14	WYE CONN	L	SCHOUWEILER RD	CO		Y																					
19.00		19.00	MP MARKER	B	19																								
19.93		19.93	ENTER CITY		ELMA				2	2	10A	24A	4A	40S	DE	4A	24A	10A		48	4	01	0385	R1	60	R	P		
19.94		19.94	ON RAMP	L	3RD ST	ST		Y																					
19.98		19.98	MISC FEATR	R	SGN ENT ELMA																								
20.00		20.00	MP MARKER	B	20																								
20.06		20.06	OFF RAMP	R	3RD ST	ST		Y																					
20.14		20.14	MISC FEATR	R	GORE (P102006)																								
20.19		20.19	UXING	B	3RD ST	ST																							
					BRDG NUM 012/057																								
20.23		20.23	MISC FEATR	L	GORE (S501994)																								
20.29		20.29	MISC FEATR	R	GORE (Q102049)																								
20.34		20.34	MISC FEATR	L	GORE (R102046)																								
20.46		20.46	OFF RAMP	L	3RD ST	ST		Y																					
20.55		20.55	ON RAMP	R	3RD ST	ST		Y																					

INTERSECTION DETAIL

SRMP	B	ARM	TURN LANES L NEAR LGT	WD	R NEAR LGT	WD	L FAR LGT	WD	R FAR LGT	WD	ACCELERATION LANES LEFT-- LGT	WD	L-CNTR LGT	WD	R-CNTR LGT	WD	RIGHT- LGT	WD
16.38		16.38	.06	12			.05	12					.03	12	.13	12		
18.11		18.11	.03	12			.03	12										

SR 012 MAINLINE U.S. ROUTE - USSH COUNTY GRAYS HARBOR DOT DISTRICT 3

SRMP	B ARM	FEATURE	D	LR	DESCRIPTION	BRIDGE/UXING/XROAD OW	TC	L	NBR LNS D	I	DECREAS/DIV LFT SHD W/S	RDY W/S	RHT SHD W/S	MEDIAN WD/S	BR	INCRES/UNDI LFT SHD W/S	RDY W/S	RHT SHD W/S	SPC USE LNS WID	TOT RDY WID	MTCE A	SE	CITY NBR	ST FC	LEGAL SPEED D	IB	T R	P K	S T
20.57	20.57	MISC FEATR		L	SGN ENT ELMA				2	2	10A	24A	4A	40S	DE	4A	24A	10A		48	4	01	0385	R1	60	R	P	
20.59	20.59	LEAVE CITY			ELMA				2	2	$$C	30A	$$C	40O	$$	$$C	30A	$$C		60	4	01	$$$$	R1	60	R	$	
		BEG BRIDGE	I		BN RR	ST																						
					BRDG NUM 012/059S																							
		RR XING		B	NUM 96521G STRUCTURE																							
		BEG BRIDGE	D		BN RR	ST																						
					BRDG NUM 012/059N																							
20.61	20.61	END BRIDGE	I		BN RR				2	2	10A	24A	4A	40S	DE	4A	24A	10A		48	4	01	0385	R1	60	R	P	
		END BRIDGE	D		BN RR																							
		ENTER CITY			ELMA																							
20.65	20.65	ON RAMP		L	SR 12	ST		Y																				
20.79	20.79	OFF RAMP		R	SR 12	ST		Y																				
20.85	20.85	MISC FEATR		L	GORE (S102065)																							
		MISC FEATR		R	GORE (P102079)																							
20.96	20.96	BEG BRIDGE	I		SR 12	ST			2	2	$$C	30P	$$C	40S	DE	$$C	30P	$$C		60	4	01	0385	R1	60	R	P	
					BRDG NUM 012/060S																							
		BEG BRIDGE	D		SR 12	ST																						
					BRDG NUM 012/060N																							
20.99	20.99	END BRIDGE	I		SR 12				$	$	$	$$$	$	$$$$	$$	$	$$$	$		$$$	$	$$	$$$$	$$	$$	$	$	
		END BRIDGE	D		SR 12																							
		LEAVE CITY			ELMA																							
		END CTLSEC			CONTROL SECTION 1405																							
		BEG PH GP			BEGIN PHYSICAL GAP																							
21.30	21.00	ENTER CITY			ELMA				1	1						7A	24A	10A		24	4	01	0385	R1	35	L	P	
		EQUATION			021.00 =021.30																							
		BEG CTLSEC			CONTROL SECTION 1405																							
		UXING		B	SR 12 WB	ST																						
					BRDG NUM 012/060N																							
		END PH GP			END PHYSICAL GAP																							
21.31	21.01	UXING		B	SR 12 EB	ST																						
					BRDG NUM 012/060S																							
21.34	21.04	ON RAMP		R	SR 12	ST		Y																				
		OFF RAMP		L	SR 8	ST		Y																				
21.37	21.07	BEG BRIDGE	B		CLOQUALLAM CREEK	ST			1	1						$$C	24A	$$C		24	4	01	0385	R1	35	L	P	
					BRDG NUM 012/061																							
21.42	21.12	END BRIDGE	B		CLOQUALLAM CREEK				1	1						5A	24A	5A		24	4	01	0385	R1	35	L	P	
21.60	21.30								1	1						5A	24A	5A		24	4	01	0385	R1	55	L	P	
21.70	21.40	LEAVE CITY			ELMA				1	1						5A	24A	5A		24	4	01	$$$$	R1	55	L	$	
21.72	21.42	INTRSECTN		L	BUSWELL RD	CO		N																				
21.74	21.44								1	1						5A	24A	10A		24	4	01		R1	55	L		
21.79	21.49	INTRSECTN		R	TWIDWELL RD	CO		N																				
21.96	21.66								1	1						4A	24A	6A		24	4	01		R1	55	L		
21.97	21.67	INTRSECTN		R	J A DURRELL DR	PV		Y																				

SR 012 MAINLINE U.S. ROUTE - USSH COUNTY GRAYS HARBOR DOT DISTRICT 3

SRMP	B ARM	FEATURE	D	LR	DESCRIPTION	BRIDGE/UXING/XROAD OW	TC	L	NBR LNS D	I	DECREAS/DIV LFT SHD W/S	RDY W/S	RHT SHD W/S	MEDIAN WD/S	BR	INCRES/UNDI LFT SHD W/S	RDY W/S	RHT SHD W/S	SPC USE LNS WID	TOT RDY WID	MTCE A	SE	CITY NBR	ST FC	LEGAL SPEED D	IB	T R	P K	S T
22.00	21.70	MP MARKER		R	22				1	1						4A	24A	6A		24	4	01		R1	55	L			
22.35	22.05	INTRSECTN		L	MURRAY PL	CO		Y	1	1						6A	24A	4A		24	4	01		R1	55	L			
		INTRSECTN		R	BLOCKHOUSE RD N	CO		Y																					
22.78	22.48								1	1						6A	24A	6A		24	4	01		R1	55	L			
22.95	22.65								1	1						8A	24A	8A		24	4	01		R1	55	L			
23.00	22.70	MP MARKER		R	23																								
23.05	22.75	ENT/EXIT		L	BUSINESS	PV		Y																					
23.15	22.85								1	1						6A	24A	5A		24	4	01		R1	55	L			
23.47	23.17	INTRSECTN		R	BLOCKHOUSE RD N	CO		N																					
23.80	23.50								1	1						6A	24A	6A		24	4	01		R1	55	L			
24.01	23.71	MP MARKER		R	24																								
24.11	23.81	INTRSECTN		L	BLOCKHOUSE RD S	CO		N																					
24.50	24.20	INTRSECTN		R	DUNLAP RD	CO		N																					
24.54	24.24								1	1						4A	24A	6A		24	4	01		R1	55	L			
24.58	24.28	INTRSECTN		L	BLOCKHOUSE RD S	CO		N																					
25.00	24.70	MP MARKER		R	25																								
25.43	25.13								1	1						4A	24A	6A		24	4	01		R1	50	L			
25.48	25.18	MISC FEATR		R	SGN ENT MALONE																								
25.49	25.19								1	1						4A	24A	4A		24	4	01		R1	50	L			
25.53	25.23	INTRSECTN		L	MOX CHEHALIS RD	CO		Y																					
25.60	25.30	INTRSECTN		L	GORE AVE	CO		N																					
25.67	25.37	INTRSECTN		L	VANCE AVE	CO		Y																					
25.75	25.45	INTRSECTN		L	MCKAY ST	CO		N																					
25.80	25.50	BEG BRIDGE B			MOX CHEHALIS CREEK BRDG NUM 012/064	ST			1	1						$$C	24A	$$C		24	4	01		R1	50	L			
25.83	25.53	END BRIDGE B			MOX CHEHALIS CREEK				1	1						4A	24A	6A		24	4	01		R1	50	L			
25.84	25.54	MISC FEATR		L	SGN ENT MALONE																								
26.00	25.70	MP MARKER		R	26				1	1						4A	24A	6A		24	4	01		R1	55	L			
26.30	26.00								1	1						5A	22A	7A		22	4	01		R1	55	L			
27.00	26.70	MP MARKER		R	27																								
27.14	26.84								1	1						4A	22A	8A		22	4	01		R1	55	L			
27.17	26.87	MISC FEATR		R	SGN ENT PORTER																								
27.22	26.92	WYE CONN		R	PORTER CRK RD W	CO		Y	1	1						6A	22A	7A		22	4	01		R1	55	L			
27.24	26.94	INTRSECTN		L	PORTER CRK RD	CO		Y																					

INTERSECTION DETAIL

SRMP	B ARM	TURN LANES L NEAR LGT	WD	R NEAR LGT	WD	L FAR LGT	WD	R FAR LGT	WD	ACCELERATION LANES LEFT LGT	WD	L-CNTR LGT	WD	R-CNTR LGT	WD	RIGHT LGT	WD
22.35	22.05	.03	12			.03	12										
23.05	22.75	.03	12														
25.53	25.23	.03	12														
27.22	26.92			.02	11												

SR 012 MAINLINE U.S. ROUTE - USSH COUNTY GRAYS HARBOR DOT DISTRICT 3

SRMP	B ARM	FEATURE	D	LR	DIRECTION TO INVENTORY / LEFT/RIGHT INDICATOR / DESCRIPTION	BRIDGE/UXING/XROAD OW	TC	L	NBR LNS D	I	DECREAS/DIV LFT SHD W/S	RDY W/S	RHT SHD W/S	MEDIAN WD/S	BR	INCRES/UNDI LFT SHD W/S	RDY W/S	RHT SHD W/S	SPC USE LNS WID	TOT RDY WID	MTCE A	SE	CITY NBR	ST FC	LEGAL SPEED D	IB	T R	P K	S T
27.24	26.94	INTRSECTN		R	PORTER CRK RD W	CO		Y	1	1						6A	22A	7A		22	4	01		R1	55	L			
27.30	27.00								1	1						5A	22A	7A		22	4	01		R1	55	L			
27.31	27.01	INTRSECTN		L	SHAMLEY ST	CO		N																					
27.35	27.05	BEG BRIDGE	B		PORTER CREEK	ST			1	1						$$C	24A	$$C		24	4	01		R1	55	L			
					BRDG NUM 012/066																								
27.37	27.07	END BRIDGE	B		PORTER CREEK				1	1						5A	22A	7A		22	4	01		R1	55	L			
27.42	27.12	MISC FEATR		L	SGN ENT PORTER																								
27.46	27.16	INTRSECTN		L	BUTLER MILL RD	CO		N																					
28.00	27.70	MP MARKER		R	28																								
28.04	27.74								1	1						7A	22A	7A		22	4	01		R1	55	L			
29.00	28.70	MP MARKER		R	29																								
29.30	29.00								1	1						7A	23A	7A		23	4	01		R1	55	L			
29.93	29.63	BEG BRIDGE	B		GIBSON CREEK	ST			1	1						$$C	24A	$$C		24	4	01		R1	55	L			
					BRDG NUM 012/068																								
29.97	29.67	END BRIDGE	B		GIBSON CREEK				1	1						4A	24A	4A		24	4	01		R1	55	L			
30.00	29.70	MP MARKER		R	30																								
30.14	29.84	INTRSECTN		R	ELMA GATE RD W	CO		N																					
		INTRSECTN		L	GIBSON CRK RD	CO		N																					
31.00	30.70	MP MARKER		R	31																								
31.60	31.30								1	1						4A	24B	4A		24	4	01		R1	55	L			
31.73	31.43	INTRSECTN		L	CEDAR CREEK RD	CO		N																					
31.80	31.50	BEG BRIDGE	B		CEDAR CREEK	ST			1	1						$$C	24B	$$C		24	4	01		R1	55	L			
					BRDG NUM 012/070																								
31.82	31.52	END BRIDGE	B		CEDAR CREEK				1	1						4A	24A	4A		24	4	01		R1	55	L			
32.00	31.70	MP MARKER		R	32																								
32.01	31.71	INTRSECTN		R	SHELTON RD	CO		N																					
		INTRSECTN		L	DOWNEY LN	PV		N																					
32.65	32.35	INTRSECTN		L	RD TO CAPITOL FOREST	CO		N																					
33.00	32.70	MP MARKER		L	33																								
33.35	33.05								1	1						4A	24A	4A		24	4	01		R1	50	L			
33.41	33.11	INTRSECTN		L	ROY LONBORG RD	CO		N																					
33.57	33.27								1	1						4A	24B	4A		24	4	01		R1	50	L			
33.62	33.32	INTRSECTN		L	ROSS RD	CO		N																					
33.82	33.52	INTRSECTN		L	ALFREDSON RD	CO		N																					
34.00	33.70	MP MARKER		R	34																								
34.25	33.95	RR XING	B		NUM 92589G STRUCTURE				1	1						$$C	24B	$$C		24	4	01		R1	50	L			
		BEG BRIDGE	B		BN RR	ST																							

INTERSECTION DETAIL

SRMP	B ARM	TURN LANES L NEAR LGT	WD	R NEAR LGT	WD	L FAR LGT	WD	R FAR LGT	WD	ACCELERATION LANES LEFT LGT	WD	L-CNTR LGT	WD	R-CNTR LGT	WD	RIGHT LGT	WD
27.24	26.94	.03	11			.04	11									.04	12

SR 012 MAINLINE U.S. ROUTE - USSH COUNTY GRAYS HARBOR DOT DISTRICT 3

SRMP	B	ARM	FEATURE	D	LR	DESCRIPTION	BRIDGE/UXING/XROAD OW	TC	L	NBR LNS D	I	DECREAS/DIV LFT SHD W/S	RDY W/S	RHT SHD W/S	MEDIAN WD/S	BR	INCRES/UNDI LFT SHD W/S	RDY W/S	RHT SHD W/S	SPC USE LNS WID	TOT RDY WID	MTCE A	SE	CITY NBR	ST FC	LEGAL SPEED D	IB	T R	P K	S T
34.25		33.95				BRDG NUM 012/073				1	1						C	24B	C		24	4	01		R1	50	L			
34.28		33.98	END BRIDGE	B		BN RR				1	1						4A	24B	4A		24	4	01		R1	50	L			
34.50		34.20								1	1						4A	24A	4A		24	4	01		R1	50	L			
34.53		34.23	INTRSECTN		R	ELMA GATE RD W	CO		N																					
34.62		34.32	INTRSECTN		L	CEDAR ST	CO		N																					
34.73		34.43	MISC FEATR		R	SGN ENT OAKVILLE																								
34.75		34.45								1	1						4A	24A	4A		24	4	01		R1	30	L			
34.90		34.60	INTRSECTN		R	SCHOOL ST	CO		N																					
34.92		34.62	ENTER CITY			OAKVILLE				1	1						4A	24A	4A		24	4	01	0900	R1	30	L	P		
34.97		34.67	BEG ST	I		W PINE ST				1	1						4A	24A	4A		24	4	01	0900	R1	30	L	P	*	
			INTRSECTN		R	PINE ST	CT		Y																					
34.98		34.68	INTRSECTN		B	PARK ST	CT		Y	1	1						$$C	40A	12A		40	4	01	0900	R1	30	L	B	*	
34.99		34.69	MP MARKER		R	35																								
35.03		34.73								1	1						C	52A	$$C		52	4	01	0900	R1	30	L	B	*	
35.07		34.77	INTRSECTN		B	N SECOND ST	CT		Y																					
35.14		34.84	INTRSECTN		B	N FIRST ST	CT		Y	1	1						C	55A	C		55	4	01	0900	R1	30	L	B	*	
35.19		34.89	INTRSECTN		B	N NEWTON ST	CT		Y	1	1						C	49A	C		49	4	01	0900	R1	30	L	B	*	
35.24		34.94	INTRSECTN		B	N STATE ST	CT		Y																					
35.30		35.00	END ST	I		W PINE ST				1	1						10A	25A	13A		25	4	01	0900	R1	30	L	B	*	
			BEG ST	I		E PINE ST																								
			INTRSECTN		B	S CENTER ST	CT		Y																					
35.36		35.06	INTRSECTN		R	S ALLEN ST	CT		Y	1	1						10A	24A	4A		24	4	01	0900	R1	30	L	P	*	
35.43		35.13	END ST	I		E PINE ST				1	1						4A	24A	4A		24	4	01	0900	R1	30	L	P	$	
			INTRSECTN		L	MURRAY ST	CT		Y																					
35.50		35.20	LEAVE CITY			OAKVILLE				1	1						4A	24A	4A		24	4	01	$$$$	R1	30	L	$		
35.54		35.24								1	1						4A	24A	4A		24	4	01		R1	55	L			
35.57		35.27	MISC FEATR		L	SGN ENT OAKVILLE				1	1						4A	24B	4A		24	4	01		R1	55	L			
35.79		35.49	INTRSECTN		L	MERRY RD	CO		N																					
36.00		35.70	MP MARKER		R	36																								
36.35		36.05	INTRSECTN		R	BLOCKHOUSE RD	CO		N																					
36.36		36.06	INTRSECTN		L	BLOCKHOUSE RD	CO		N																					
36.72		36.42								1	1						4A	24A	4A		24	4	01		R1	55	L			
37.00		36.70	MP MARKER		R	37																								
37.44		37.14	INTRSECTN		R	ELMA GATE RD E	CO		Y																					
37.58		37.28	INTRSECTN		L	ELMA GATE RD E	CO		N																					
37.59		37.29	BEG BRIDGE	B		BLACK RIVER	ST			1	1						$$C	24A	$$C		24	4	01		R1	55	L			
						BRDG NUM 012/076																								

INTERSECTION DETAIL

SRMP	B	ARM	TURN LANES L NEAR LGT	WD	R NEAR LGT	WD	L FAR LGT	WD	R FAR LGT	WD	ACCELERATION LANES LEFT LGT	WD	L-CNTR LGT	WD	R-CNTR LGT	WD	RIGHT LGT	WD
37.44		37.14					.03	12										

SR 012 MAINLINE U.S. ROUTE - USSH COUNTY GRAYS HARBOR DOT DISTRICT 3

SRMP	B	ARM	FEATURE	D	LR	DESCRIPTION	BRIDGE/UXING/XROAD OW	TC	L	NBR LNS D	I	DECREAS/DIV LFT SHD W/S	RDY W/S	RHT SHD W/S	MEDIAN WD/S	BR	INCRES/UNDI LFT SHD W/S	RDY W/S	RHT SHD W/S	SPC USE LNS WID	TOT RDY WID	MTCE A	SE	CITY NBR	ST FC	LEGAL SPEED D	IB	T R	P K	S T
37.62		37.32	END BRIDGE	B		BLACK RIVER				1	1						4A	24A	4A		24	4	01		R1	55	L		
37.66		37.36	ENT/EXIT		R	PUBLIC FISHING	CO		N																				
37.82		37.52	INTRSECTN		R	PEARSON RD	CO		N																				
38.00		37.70	MP MARKER		R	38																							
38.25		37.95	INTRSECTN		L	SICKMAN FORD RD	CO		N																				
38.72		38.42	BEG BRIDGE	B		SLOUGH	ST			1	1						$$W	37A	$$W		37	4	01		R1	55	L		
						BRDG NUM 012/078																							
38.74		38.44	END BRIDGE	B		SLOUGH				1	1						4A	24A	4A		24	4	01		R1	55	L		
38.84		38.54	END CTLSEC			CONTROL SECTION 1405																							
			LEAVE CO			GRAYS HARBOR																							

SR 012 MAINLINE U.S. ROUTE - USSH COUNTY THURSTON DOT DISTRICT 3

SRMP	B	ARM	FEATURE	D	LR	DESCRIPTION	BRIDGE/UXING/XROAD OW	TC	L	NBR LNS D	I	DECREAS/DIV LFT SHD W/S	RDY W/S	RHT SHD W/S	MEDIAN WD/S	BR	INCRES/UNDI LFT SHD W/S	RDY W/S	RHT SHD W/S	SPC USE LNS WID	TOT RDY WID	MTCE A	SE	CITY NBR	ST FC	LEGAL SPEED D	IB	T R	P K	S T
38.84		38.54	ENTER CO			THURSTON				1	1						4A	24A	4A		24	4	01		R1	55		L		
			BEG CTLSEC			CONTROL SECTION 3403																								
			INTRSECTN	B		ANDERSON RD SW	CO		Y																					
39.01		38.71	MP MARKER	R		39																								
39.19		38.89	BEG BRIDGE	B		OVERFLOW CHANNEL	ST			1	1						$$W	38A	$$W		38	4	01		R1	55		L		
						BRDG NUM 012/102																								
39.22		38.92	END BRIDGE	B		OVERFLOW CHANNEL				1	1						4A	24A	4A		24	4	01		R1	55		L		
39.85		39.55	INTRSECTN	B		MOON RD	CO		Y																					
39.86		39.56	BEG BRIDGE	B		SLOUGH	ST			1	1						$$W	36A	$$W		36	4	01		R1	55		L		
						BRDG NUM 012/104C																								
39.87		39.57	END BRIDGE	B		SLOUGH				1	1						4A	24A	4A		24	4	01		R1	55		L		
40.00		39.70	MP MARKER	R		40																								
40.30		40.00	BEG BRIDGE	B		SLOUGH	ST			1	1						$$W	36A	$$W		36	4	01		R1	55		L		
						BRDG NUM 012/106																								
40.31		40.01	END BRIDGE	B		SLOUGH				1	1						4A	24A	4A		24	4	01		R1	55		L		
40.60		40.30	MISC FEATR	I		SPEED SITE #4																								
40.86		40.56	INTRSECTN	B		FORSTROM RD	CO		N																					
41.00		40.70	MP MARKER	R		41																								
41.40		41.10	BEG BRIDGE	B		SLOUGH	ST			1	1						$$W	36A	$$W		36	4	01		R1	55		L		
						BRDG NUM 012/108																								
41.41		41.11	END BRIDGE	B		SLOUGH				1	1						4A	24A	4A		24	4	01		R1	55		L		
41.63		41.33								1	1						4A	24A	4A		24	4	01		R1	30		L		
41.73		41.43	BEG SU LN	C		TWO WAY TURN	12A			1	1						4A	24A	4A	12	36	4	01		R1	30		L		
41.74		41.44	ENT/EXIT	R		BAILEY'S IGA	PV		N																					
41.82		41.52	END SU LN	C		TWO WAY TURN	12A			1	1						4A	36A	4A	$$$	36	4	01		R1	30		L		
41.88		41.58	INTRSECTN	L		ALBANY ST (OLD SR 121)	CO	SG	Y	1	1						$$C	70A	$$C		70	4	01		R1	30		L		
			INTRSECTN	R		ALBANY ST	CO	SG	Y																					
41.93		41.63	BEG SU LN	C		TWO WAY TURN	12A			1	1						C	58A	C	12	70	4	01		R1	30		L		
41.95		41.65	INTRSECTN	B		BEND RD	CO		Y	1	1						10A	24A	10A	12	36	4	01		R1	30		L		
41.96		41.66	END SU LN	C		TWO WAY TURN	12A			1	1						10A	24A	10A	$$$	24	4	01		R1	30		L		
42.01		41.71	INTRSECTN	L		CORVALLIS ST SW	CO		Y	1	1						4A	24A	12A		24	4	01		R1	30		L		
42.02		41.72	MP MARKER	R		42																								
42.07		41.77	INTRSECTN	B		DALLAS ST	CO		Y																					
42.19		41.89	INTRSECTN	R		FOSTER ST	CO		Y	1	1						4A	24A	10A		24	4	01		R1	30		L		
42.25		41.95	INTRSECTN	B		GRESHAM ST SW	CO		Y																					

INTERSECTION DETAIL

SRMP	B	ARM	TURN LANES L NEAR LGT	WD	R NEAR LGT	WD	L FAR LGT	WD	R FAR LGT	WD	ACCELERATION LANES LEFT LGT	WD	L-CNTR LGT	WD	R-CNTR LGT	WD	RIGHT LGT	WD
38.84		38.54	.02	12	.08	12	.03	12										
39.85		39.55	.03	12			.03	12										
41.88		41.58	.03	12			.03	12										

SR 012 MAINLINE U.S. ROUTE - USSH COUNTY THURSTON DOT DISTRICT 3

SRMP	B	ARM	FEATURE	DIRECTION TO INVENTORY / LEFT/RIGHT INDICATOR	DESCRIPTION	BRIDGE-UXING-XROAD-OW	TC	L	NBR LNS D	I	DECREAS/DIV LFT SHD W/S	RDY W/S	RHT SHD W/S	MEDIAN-WD/S	BR	INCRES/UNDI LFT SHD W/S	RDY W/S	RHT SHD W/S	SPC USE LNS WID	TOT RDY WID	MTCE A	SE	CITY NBR	ST FC	LEGAL SPEED D	IB	T R	P K	S T
42.26		41.96							1	1						4A	24A	10A		24	4	01		R1	30	L			
42.33		42.03							1	1						4A	24A	10A		24	4	01		R1	55	L			
42.34		42.04							1	1						4A	24A	4A		24	4	01		R1	55	L			
42.40		42.10	INTRSECTN	R	PAULSON ST SW	CO		N																					
42.53		42.23	INTRSECTN	R	LARRY'S LN	PV		Y	1	1						9A	24A	9A		24	4	01		R1	55	L			
42.70		42.40	INTRSECTN	R	NICODY LN	PV		N																					
42.85		42.55	INTRSECTN	L	183RD AVE SW	CO		Y																					
42.89		42.59	INTRSECTN	R	ROSEBURG ST SW	CO		N																					
42.98		42.68							1	1						5A	24A	5A		24	4	01		R1	55	L			
43.00		42.70	MP MARKER	R	43																								
43.20		42.90	INTRSECTN	R	HILT ST	CO		N																					
43.37		43.07	BEG BRIDGE	B	SCATTER CREEK	ST			1	1						$$C	24A	$$C		24	4	01		R1	55	L			
					BRDG NUM 012/111																								
43.38		43.08	END BRIDGE	B	SCATTER CREEK				1	1						5A	24A	5A		24	4	01		R1	55	L			
43.49		43.19	INTRSECTN	R	DENMARK ST SW	CO		Y																					
43.96		43.66	INTRSECTN	R	HUNTINGTON ST	CO		N																					
44.00		43.70	MP MARKER	R	44																								
44.27		43.97							1	1						8A	24A	8A		24	4	01		R1	55	L			
44.42		44.12	INTRSECTN	R	PVT RD	PV		Y																					
			INTRSECTN	L	JOSELYN ST SW	CO		Y																					
44.66		44.36	INTRSECTN	R	OLD HWY 9 SW	CO		Y																					
44.92		44.62	RR XING	B	NUM 92568N STRUCTURE				1	1						$$C	28A	$$C		28	4	01		R1	55	L			
			BEG BRIDGE	B	BN RR	ST																							
					BRDG NUM 012/114																								
44.97		44.67	END BRIDGE	B	BN RR				1	1						8A	24A	8A		24	4	01		R1	55	L			
44.98		44.68	MP MARKER	R	45																								
45.20		44.90	INTRSECTN	B	PECAN ST SW	CO		N																					
45.98		45.68	MP MARKER	R	46																								
46.12		45.82							1	1						8A	24A	8A		24	4	01		R1	40	L			
46.37		46.07	INTRSECTN	L	ELDERBERRY ST	CO	SG	Y	1	1						12A	36A	8A		36	4	01		R1	40	L			
			INTRSECTN	R	OLD HWY 99	CO	SG	Y																					
46.52		46.22	RR XING	B	NUM 396762Y STRUCTURE				1	1						$$C	45A	$$C		45	4	01		R1	40	L			
			BEG BRIDGE	B	CW RR	ST																							

INTERSECTION DETAIL

SRMP	B	ARM	TURN LANES L NEAR LGT	WD	R NEAR LGT	WD	L FAR LGT	WD	R FAR LGT	WD	ACCELERATION LANES LEFT-- LGT	WD	L-CNTR LGT	WD	R-CNTR LGT	WD	RIGHT- LGT	WD
42.53		42.23			.03	12	.03	12					.03	12				
42.85		42.55	.05	12					.07	12								
44.42		44.12	.03	11			.03	12	.09	12	.07	12						
44.66		44.36			.06	12	.03	12					.04	12				
46.37		46.07	.03	12			.04	12	.04	12								

SR 012 MAINLINE U.S. ROUTE - USSH COUNTY THURSTON DOT DISTRICT 3

SRMP	B	ARM	FEATURE	D	LR	DIRECTION TO INVENTORY / LEFT/RIGHT INDICATOR / DESCRIPTION	BRIDGE/UXING/XROAD OW	TC	L	NBR LNS D	I	DECREAS/DIV LFT SHD W/S	RDY W/S	RHT SHD W/S	MEDIAN WD/S	BR	INCRES/UNDI LFT SHD W/S	RDY W/S	RHT SHD W/S	SPC USE LNS WID	TOT RDY WID	MTCE A	SE	CITY NBR	ST FC	LEGAL SPEED D	IB	T R	P K	S T
46.52		46.22				BRDG NUM 012/117				1	1							C	45A	C		45	4	01		R1		40	L	
46.54		46.24	END BRIDGE	B		CW RR				1	1							10A	28A	10A		28	4	01		R1		40	L	
46.56		46.26	OFF RAMP		R	SR 5	ST		Y																					
			ON RAMP		L	SR 5	ST		Y																					
			OFF RAMP		L	SR 5	ST		Y																					
46.57		46.27	BEG BRIDGE	B		SR 5	ST			1	1							$$C	45A	$$C		45	4	01		R1		40	L	
						BRDG NUM 012/118																								
46.62		46.32	END BRIDGE	B		SR 5				$	$							$	$$$	$		$$$	$	$$		$$		$$	$	
			BEG COINCI			SR 005 MP088.33																								
			END CTLSEC			CONTROL SECTION 3403																								
49.44		49.14	LEAVE DIST			3																								
			LEAVE CO			THURSTON																								

INTERSECTION DETAIL

SRMP	B	ARM	TURN LANES L NEAR LGT WD	R NEAR LGT WD	L FAR LGT WD	R FAR LGT WD	ACCELERATION LANES LEFT-- LGT WD	L-CNTR LGT WD	R-CNTR LGT WD	RIGHT- LGT WD
46.56		46.26		.05 12		.06 11				

SR 012 MAINLINE U.S. ROUTE - USSH COUNTY LEWIS DOT DISTRICT 4

SRMP	B ARM	FEATURE	D	LR	DESCRIPTION	BRIDGE/UXING/XROAD OW	TC	L	NBR LNS D	I	DECREAS/DIV LFT SHD W/S	RDY W/S	RHT SHD W/S	MEDIAN WD/S	BR	INCRES/UNDI LFT SHD W/S	RDY W/S	RHT SHD W/S	SPC USE LNS WID	TOT RDY WID	MTCE A	SE	CITY NBR	ST FC	LEGAL SPEED D	IB	T R	P K	S T
49.44	49.14	ENTER CO			LEWIS																								
66.54	66.24	BEG CTLSEC			CONTROL SECTION 2106				1	1							W	28A		W	28	2	02		R1	45		R	
		BEG BRIDGE B			SR 5	ST																							
					BRDG NUM 012/221																								
		END COINCI			SR 005 MP068.41																								
66.58	66.28	END BRIDGE B			SR 5				1	1						10A	24A	10A			24	2	02		R1	45		R	
66.63	66.33	OFF RAMP		L	SR 5	ST		Y	1	1						8A	24A	10A			24	2	02		R1	45		R	
		ON RAMP		R	SR 5	ST		Y																					
66.76	66.46								1	1						9A	23A	7B			23	2	02		R1	45		R	
66.83	66.53								1	1						9A	23A	7B			23	2	02		R1	55		R	
66.93	66.63								1	1						7A	24A	7A			24	2	02		R1	55		R	
67.00	66.70	MP MARKER		R	67																								
67.08	66.78	INTRSECTN		R	MEIER RD	CO		N																					
67.12	66.82	INTRSECTN		L	AVERY RD	CO		N																					
68.00	67.70	MP MARKER		R	68																								
69.00	68.70	MP MARKER		R	69																								
69.10	68.80	BEG BRIDGE B			MARYS CORNER DRAINAGE	ST																							
					BRDG NUM 012/223.25																								
69.11	68.81	END BRIDGE B			MARYS CORNER DRAINAGE																								
		MISC FEATR		R	SGN ENT MARY'S CORNER																								
69.16	68.86	INTRSECTN		B	JACKSON HWY	CO		Y	1	1						10A	24A	10A			24	2	02		R1	55		L	
69.23	68.93	MISC FEATR		L	SGN ENT MARY'S CORNER																								
69.89	69.59	INTRSECTN		R	S PRAIRIE RD	CO		N																					
		INTRSECTN		L	N PRAIRIE RD	CO		N																					
70.00	69.70	MP MARKER		R	70																								
70.39	70.09	INTRSECTN		L	LARMON RD	CO		N																					
71.00	70.70	MP MARKER		R	71																								
71.54	71.24	BEG BRIDGE B			BAKER CREEK	ST			1	1						$$C	42A	$$C			42	2	02		R1	55		L	
					BRDG NUM 012/224.25																								
71.55	71.25	END BRIDGE B			BAKER CREEK				1	1						10A	24A	10A			24	2	02		R1	55		L	
72.00	71.70	MP MARKER		R	72																								
72.16	71.86	INTRSECTN		R	OYLER RD	CO		N																					
72.42	72.12	INTRSECTN		L	KISER RD	CO		N																					
72.99	72.69								1	1						8A	24A	8A			24	2	02		R1	55		L	
73.05	72.75	MP MARKER		R	73																								
		MISC FEATR		R	SGN ENT ETHEL																								
73.16	72.86	ENT/EXIT		L	BUSINESS	PV		Y	1	1						10A	24A	8A			24	2	02		R1	55		L	

INTERSECTION DETAIL

SRMP	B ARM	TURN LANES L NEAR LGT	WD	R NEAR LGT	WD	L FAR LGT	WD	R FAR LGT	WD	ACCELERATION LANES LEFT LGT	WD	L-CNTR LGT	WD	R-CNTR LGT	WD	RIGHT LGT	WD
69.16	68.86	.03	12	.02	12	.03	12	.03	12								
73.16	72.86	.03	12														

SR 012 MAINLINE U.S. ROUTE - USSH COUNTY LEWIS DOT DISTRICT 4

SRMP	B	ARM	FEATURE	D	LR	DESCRIPTION	BRIDGE/UXING/XROAD OW	TC	L	NBR LNS D	I	DECREAS/DIV LFT SHD W/S	RDY W/S	RHT SHD W/S	MEDIAN WD/S	BR	INCRES/UNDI LFT SHD W/S	RDY W/S	RHT SHD W/S	SPC USE LNS WID	TOT RDY WID	MTCE A	SE	CITY NBR	ST FC	LEGAL SPEED D	IB	T R	P K	S T
73.17		72.87								1	1						10A	24A	8A		24	2	02		R1	55		L		
73.20		72.90	INTRSECTN		R	TUCKER RD	CO		Y																					
73.23		72.93	BEG BRIDGE	B		LACAMAS CREEK	ST			1	1						$$W	53A	$$W		53	2	02		R1	55		L		
						BRDG NUM 012/226																								
73.24		72.94	END BRIDGE	B		LACAMAS CREEK				1	1						8A	24A	8A		24	2	02		R1	55		L		
73.38		73.08								1	1						10A	24A	10A		24	2	02		R1	55		L		
73.45		73.15	MISC FEATR		L	SGN ENT ETHEL																								
74.00		73.70	MP MARKER		R	74																								
74.17		73.87	INTRSECTN		R	BRIM RD	CO		Y																					
			INTRSECTN		L	LEONARD RD	CO		Y																					
75.00		74.70	MP MARKER		R	75																								
75.16		74.86	INTRSECTN		R	PINKERTON RD	CO		N																					
76.00		75.70	MP MARKER		R	76																								
76.96		76.66	INTRSECTN		R	HARMS RD	CO		N																					
77.00		76.70	MP MARKER		R	77																								
77.14		76.84	INTRSECTN		L	KENNEDY RD	CO		N																					
77.52		77.22								1	1						10A	24B	10A		24	2	02		R1	55		L		
77.59		77.29	BEG SU LN		L	CLIMBING	12A			1	1						8A	24B	10A	12	36	2	02		R1	55		L		
77.78		77.48	TRAF RCDR	B		R075 3				1	1						8A	24B	10A	12	36	2	02		R1	55		R		
			ENT/EXIT		L	HWY MAINT SHOP	ST		N																					
78.00		77.70	MP MARKER		R	78																								
78.08		77.78	END SU LN		L	CLIMBING	12A			1	1						10A	24B	10A	$$$	24	2	02		R1	55		R		
78.27		77.97	INTRSECTN		L	SALKUM HEIGHTS RD	PV		Y																					
78.42		78.12	INTRSECTN		R	FULLER RD	CO		Y																					
			INTRSECTN		L	SALKUM RD	CO		Y																					
			MISC FEATR		R	SGN ENT SALKUM																								
78.65		78.35	INTRSECTN		L	STOWELL RD	CO		N																					
			INTRSECTN		R	JORDAN RD	CO		N																					
78.88		78.58	INTRSECTN		L	SALKUM RD	CO		N																					
			INTRSECTN		R	WILCOX RD	CO		N																					
78.94		78.64	WYE CONN		L	SALKUM RD	CO		N																					
78.99		78.69	MP MARKER		R	79				1	1						$$C	40A	$$C		40	2	02		R1	55		R		
			BEG BRIDGE	B		MILL CREEK	ST																							
						BRDG NUM 012/230																								

INTERSECTION DETAIL

SRMP	B	ARM	TURN LANES L NEAR LGT	WD	R NEAR LGT	WD	L FAR LGT	WD	R FAR LGT	WD	ACCELERATION LANES LEFT LGT	WD	L-CNTR LGT	WD	R-CNTR LGT	WD	RIGHT LGT	WD
73.20		72.90					.03	12										
74.17		73.87	.05	12	.03	12	.05	12	.03	12								
78.27		77.97	.03	12														
78.42		78.12	.03	12			.03	12										

SR 012 MAINLINE U.S. ROUTE - USSH COUNTY LEWIS DOT DISTRICT 4

SRMP	B	ARM	FEATURE	D	LR	DESCRIPTION	BRIDGE/UXING/XROAD OW	TC	L	NBR LNS D	I	DECREAS/DIV LFT SHD W/S	RDY W/S	RHT SHD W/S	MEDIAN WD/S	BR	INCRES/UNDI LFT SHD W/S	RDY W/S	RHT SHD W/S	SPC USE LNS WID	TOT RDY WID	MTCE A	SE	CITY NBR	ST FC	LEGAL SPEED D	IB	T R	P K	S T
79.02		78.72	END BRIDGE	B		MILL CREEK				1	1						10A	24B	10A		24	2	02		R1	55	R		
79.18		78.88								1	1						10A	24A	10A		24	2	02		R1	55	R		
79.33		79.03	BEG SU LN		R	CLIMBING	12A			1	1						8A	24A	10A	12	36	2	02		R1	55	R		
79.84		79.54	INTRSECTN		R	FISCHER RD		CO	N																				
80.00		79.70	MP MARKER		R	80																							
80.04		79.74	MISC FEATR		R	SGN ENT SILVER CREEK																							
80.14		79.84								1	1						8A	24A	8A	12	36	2	02		R1	55	R		
80.28		79.98	INTRSECTN		L	SR 122-SILVER CREEK RD		ST	Y																				
80.36		80.06	END SU LN		R	CLIMBING	12A			1	1						8A	24A	8A	$$$	24	2	02		R1	55	R		
80.61		80.31	INTRSECTN		B	GERSHICK RD		CO	N																				
80.90		80.60	MISC FEATR		L	SGN ENT SILVER CREEK																							
81.00		80.70	MP MARKER		R	81																							
81.07		80.77	INTRSECTN		L	FILBERT RD		CO	N																				
82.00		81.70	MP MARKER		R	82				1	1						$$C	26A	$$C		26	2	02		R1	55	R		
			BEG BRIDGE	B		MAYFIELD LAKE		ST																					
						BRDG NUM 012/234																							
82.20		81.90	END BRIDGE	B		MAYFIELD LAKE				1	1						8A	24A	8A		24	2	02		R1	55	R		
82.72		82.42	INTRSECTN		L	BAKER DR		CO	N																				
			INTRSECTN		R	WINSTON CREEK RD		CO	N																				
83.00		82.70	MP MARKER		R	83																							
83.19		82.89	INTRSECTN		L	VILLAGE RD		CO	N																				
83.66		83.36	INTRSECTN		L	BEACH RD		CO	N																				
83.72		83.42								1	1						8A	24A	8A		24	2	02		R1	55	L		
84.01		83.71	MP MARKER		R	84																							
84.24		83.94	BEG BRIDGE	B		KLICKITAT CREEK		ST		1	1						$$$	40A	$$$		40	2	02		R1	55	L		
						BRDG NUM 012/236																							
84.25		83.95	END BRIDGE	B		KLICKITAT CREEK				1	1						8A	24A	8A		24	2	02		R1	55	L		
84.62		84.32	INTRSECTN		B	WILSON RD		CO	N																				
85.01		84.71	MP MARKER		R	85																							
85.25		84.95								1	1						8A	36A	8A		36	2	02		R1	55	L		
85.36B		85.06	BEG EQ			BEGIN BACK																							
85.36		85.07	EQUATION			085.37B=085.36																							
			INTRSECTN		B	BIRLEY RD		CO	Y																				
85.46		85.17								1	2						8A	36A	8A		36	2	02		R1	55	L		
85.66		85.37								2	2						8A	48A	8A		48	2	02		R1	55	L		
85.75		85.46	MISC FEATR		B	BOX CULVERT																							

INTERSECTION DETAIL

SRMP	B	ARM	TURN LANES L NEAR LGT	WD	R NEAR LGT	WD	L FAR LGT	WD	R FAR LGT	WD	ACCELERATION LANES LEFT LGT	WD	L-CNTR LGT	WD	R-CNTR LGT	WD	RIGHT LGT	WD
80.28		79.98	.03	12														
85.36		85.07	.03	12			.03	12										

SR 012 MAINLINE U.S. ROUTE - USSH COUNTY LEWIS DOT DISTRICT 4

SRMP	B ARM	FEATURE	D	LR	DESCRIPTION	BRIDGE/UXING/XROAD OW	TC	L	NBR LNS D	I	DECREAS/DIV LFT SHD W/S	RDY W/S	RHT SHD W/S	MEDIAN WD/S	BR	INCRES/UNDI LFT SHD W/S	RDY W/S	RHT SHD W/S	SPC USE LNS WID	TOT RDY WID	MTCE A	SE	CITY NBR	ST FC	LEGAL SPEED D	IB	T R	P K	S T
85.82	85.53								2	2						8A	48A	8A		48	2	02		R1	55	L			
85.87	85.58	MISC FEATR		R	OLD ALIGN. OF ALDRICH RD				2	2						8A	48A	8A		48	2	02		R1	55	R			
85.89	85.60								2	2						8A	48A	19A		48	2	02		R1	55	R			
86.00	85.71								2	2						8A	48A	8A		48	2	02		R1	55	R			
86.01	85.72	MP MARKER		R	86																								
86.20	85.91								2	1						8A	48A	8A		48	2	02		R1	55	R			
86.26	85.97								1	1						8A	24A	8A		24	2	02		R1	55	R			
86.46	86.17	BEG BRIDGE	B		CATTLE PASS	ST																							
					BRDG NUM 012/237.25																								
86.47	86.18	END BRIDGE	B		CATTLE PASS																								
86.63	86.34	ENTER CITY			MOSSYROCK				1	1						8A	24A	8A		24	2	02	0810	R1	55	R	B		
		MISC FEATR		R	SGN ENT MOSSYROCK																								
86.88	86.59	INTRSECTN		L	SR 122-HARMONY RD	ST	AF	Y																					
		INTRSECTN		R	WILLIAMS ST	CT	AF	Y																					
86.95	86.66	LEAVE CITY			MOSSYROCK				1	1						8A	24A	8A		24	2	02	$$$$	R1	55	R	$		
87.00	86.71	MP MARKER		R	87																								
		MISC FEATR		L	SGN ENT MOSSYROCK																								
87.37	87.08	INTRSECTN		L	DAMRON RD	CO		N																					
87.60	87.31	REST AREA		L	COWLITZ RIVER BR																								
					CS 210691 L463 MAJOR																								
87.72	87.43	BEG BRIDGE	B		COWLITZ RIVER	ST			1	1						$$C	28A	$$C		28	2	02		R1	55	R			
					BRDG NUM 012/238																								
87.94	87.65	END BRIDGE	B		COWLITZ RIVER				1	1						8A	24A	8A		24	2	02		R1	55	R			
88.00	87.71	MP MARKER		R	88																								
88.23	87.94	INTRSECTN		L	LARSON RD	CO		N																					
89.00	88.71	MP MARKER		R	89																								
89.24	88.95	BEG BRIDGE	B		CORN CREEK	ST			1	1						$$C	28A	$$C		28	2	02		R1	55	R			
					BRDG NUM 012/240																								
89.32	89.03	END BRIDGE	B		CORN CREEK				1	1						8A	24A	8A		24	2	02		R1	55	R			
89.48	89.19	BEG BRIDGE	B		TWIN CANYON	ST			1	1						$$C	28A	$$C		28	2	02		R1	55	R			
					BRDG NUM 012/241																								
89.56	89.27	END BRIDGE	B		TWIN CANYON				1	1						8A	24A	8A		24	2	02		R1	55	R			
90.00	89.71								1	1						7A	24A	7A		24	2	02		R1	55	R			
90.05	89.76	MP MARKER		R	90																								
91.00	90.71	MP MARKER		R	91																								
92.00	91.71	MP MARKER		R	92																								
92.99	92.70	MP MARKER		R	93																								

INTERSECTION DETAIL

SRMP	B ARM	TURN LANES L NEAR LGT	WD	R NEAR LGT	WD	L FAR LGT	WD	R FAR LGT	WD	ACCELERATION LANES LEFT LGT	WD	L-CNTR LGT	WD	R-CNTR LGT	WD	RIGHT LGT	WD
86.88	86.59	.04	13			.03	13										

SR 012 MAINLINE U.S. ROUTE - USSH COUNTY LEWIS DOT DISTRICT 4

SRMP	B ARM	FEATURE	D	LR	DESCRIPTION	BRIDGE/XROAD-OW	TC	L	NBR LNS D	I	DECREAS/DIV LFT SHD W/S	RDY W/S	RHT SHD W/S	MEDIAN-WD/S	BR	INCRES/UNDI LFT SHD W/S	RDY W/S	RHT SHD W/S	SPC USE LNS WID	TOT RDY WID	MTCE A	SE	CITY NBR	ST FC	LEGAL SPEED D	IB	T R	P K	S T
93.06	92.77								1	1						7A	24A	7A		24	2	02		R1	55	R			
93.57	93.28	BEG SU LN		L	CLIMBING	12A			1	1						5A	24A	7A	12	36	2	02		R1	55	R			
93.96	93.67	INTRSECTN		R	HIGHLAND VALLEY RD		CO	N	1	1						4A	24A	7A	12	36	2	02		R1	55	R			
		INTRSECTN		L	SHORT RD		CO	N																					
94.00	93.71	MP MARKER		R	94																								
95.03	94.74	MP MARKER		R	95																								
95.08	94.79	END SU LN		L	CLIMBING	12A			1	1						8A	23A	8A	$$$	23	2	02		R1	55	R			
95.46	95.17								1	1						7A	24A	7A		24	2	02		R1	55	R			
96.00	95.71	MP MARKER		R	96																								
96.31	96.02	INTRSECTN		L	CRUMB RD		CO	N																					
		INTRSECTN		R	HIGHLAND VALLEY RD		CO	N																					
96.88	96.59	BEG BRIDGE	B		LAKE CREEK		ST		1	1						$$C	36P	$$C		36	2	02		R1	55	R			
					BRDG NUM 012/245																								
96.91	96.62	END BRIDGE	B		LAKE CREEK				1	1						7A	24A	7A		24	2	02		R1	55	R			
96.99	96.70	MP MARKER		R	97																								
97.30	97.01	ENTER CITY			MORTON				1	1						7A	24A	7A		24	2	02	0800	R1	55	R	B		
97.31	97.02	INTRSECTN		L	7TH ST		CT	N																					
97.34	97.05	LEAVE CITY			MORTON				1	1						7A	24A	7A		24	2	02	$$$$	R1	55	R	$		
97.40	97.11	ENTER CITY			MORTON				1	1						7A	24A	7A		24	2	02	0800	R1	55	R	B		
97.50	97.21	LEAVE CITY			MORTON				1	1						7A	24A	7A		24	2	02	$$$$	R1	55	R	$		
97.69	97.40	INTRSECTN		L	SR 7		ST	Y																					
97.82	97.53	MISC FEATR		L	SGN ENT MORTON																								
98.00	97.71	MP MARKER		R	98				1	1						$$C	36A	$$C		36	2	02		R1	55	R			
		BEG BRIDGE	B		LAKE CREEK		ST																						
					BRDG NUM 012/249																								
98.02	97.73	END BRIDGE	B		LAKE CREEK				1	1						7A	24A	7A		24	2	02		R1	55	R			
98.29	98.00	BEG BRIDGE	B		CATTLE PASS		ST																						
					BRDG NUM 012/249.25																								
98.30	98.01	END BRIDGE	B		CATTLE PASS																								
98.48	98.19	INTRSECTN		L	TEMPLE RD		CO	N																					
99.00	98.71	MP MARKER		R	99																								
99.05	98.76	INTRSECTN		L	GUN CLUB RD		CO	N																					
99.76	99.47	ENT/EXIT		L	WEIGH STATION		ST	N																					
99.81	99.52	WEIGH STA		L	NUMBER 76																								
99.87	99.58	ENT/EXIT		L	WEIGH STATION		ST	N																					
100.00	99.71	MP MARKER		R	100																								
100.55	100.26	INTRSECTN		L	PRIEST RD		CO	N																					

INTERSECTION DETAIL

SRMP	B ARM	TURN LANES L NEAR LGT WD	R NEAR LGT WD	L FAR LGT WD	R FAR LGT WD	ACCELERATION LANES LEFT-- LGT WD	L-CNTR LGT WD	R-CNTR LGT WD	RIGHT- LGT WD
97.69	97.40	.04 12			.06 12	.08 11		.08 12	

SR 012 MAINLINE U.S. ROUTE - USSH COUNTY LEWIS DOT DISTRICT 4

SRMP	B	ARM	FEATURE	D	LR	DESCRIPTION	BRIDGE/UXING/XROAD OW	TC	L	NBR LNS D	I	DECREAS/DIV LFT SHD W/S	RDY W/S	RHT SHD W/S	MEDIAN WD/S	BR	INCRES/UNDI LFT SHD W/S	RDY W/S	RHT SHD W/S	SPC USE LNS WID	TOT RDY WID	MTCE A	SE	CITY NBR	ST FC	LEGAL SPEED D	IB	T R	P K	S T
100.68		100.39								1	1						7A	24A	7A		24	2	02		R1	55	R			
101.00		100.71	MP MARKER		R	101																								
101.62		101.33	INTRSECTN		L	DAVIS LAKE RD	CO		N																					
102.01		101.72	MP MARKER		R	102																								
102.67		102.38	UXING	B		LOGGING RD	ST																							
						BRDG NUM 012/251																								
102.97		102.68	INTRSECTN		R	KOSMOS RD	CO		N																					
103.00		102.71	MP MARKER		R	103																								
103.43		103.14	INTRSECTN		R	FISHER RD	CO		N																					
104.00		103.71	MP MARKER		R	104																								
104.02		103.73	INTRSECTN		R	UDEN RD	CO		N																					
104.58		104.29	MISC FEATR		R	SGN ENT GLENOMA				1	1						10A	24A	10A		24	2	02		R1	55	R			
104.80		104.51	INTRSECTN		R	GLENOMA RD	CO		Y																					
			INTRSECTN		L	FROST CREEK RD	CO		Y																					
105.00		104.71	MP MARKER		R	105																								
105.09		104.80								1	1						7A	24A	7A		24	2	02		R1	55	R			
105.66		105.37	INTRSECTN		L	WILLS RD	CO		N																					
105.92		105.63	INTRSECTN		R	MEADE HILL RD	CO		N																					
106.00		105.71	MP MARKER		R	106																								
106.23		105.94	INTRSECTN		L	MARTIN RD	CO		N																					
106.55		106.26	INTRSECTN		R	CEDAR LN RD	CO		N																					
106.92		106.63	MISC FEATR		L	SGN ENT GLENOMA																								
107.00		106.71	MP MARKER		R	107																								
107.06		106.77	BEG BRIDGE	B		LUNCH CREEK	ST			1	1						$$C	37A	$$C		37	2	02		R1	55	R			
						BRDG NUM 012/254																								
107.07		106.78	END BRIDGE	B		LUNCH CREEK				1	1						7A	24A	7A		24	2	02		R1	55	R			
107.77		107.48	BEG BRIDGE	B		RAINEY CRK OFLW	ST			1	1						$$C	44A	$$C		44	2	02		R1	55	R			
						BRDG NUM 012/255																								
107.78		107.49	END BRIDGE	B		RAINEY CRK OFLW				1	1						7A	24A	7A		24	2	02		R1	55	R			
107.85		107.56	INTRSECTN		L	RAINEY CREEK RD	CO		N																					
108.00		107.71	MP MARKER		R	108																								
108.11		107.82	BEG BRIDGE	B		RAINEY CREEK	ST			1	1						$$C	37A	$$C		37	2	02		R1	55	R			
						BRDG NUM 012/256																								
108.12		107.83	END BRIDGE	B		RAINEY CREEK				1	1						7A	24A	7A		24	2	02		R1	55	R			
108.15		107.86								1	1						10A	24A	7A		24	2	02		R1	55	R			
108.43		108.14								1	1						8A	24A	9A		24	2	02		R1	55	R			
108.47		108.18								1	1						8A	24A	7A		24	2	02		R1	55	R			

INTERSECTION DETAIL

SRMP	B	ARM	TURN LANES L NEAR LGT	WD	R NEAR LGT	WD	L FAR LGT	WD	R FAR LGT	WD	ACCELERATION LANES LEFT LGT	WD	L-CNTR LGT	WD	R-CNTR LGT	WD	RIGHT LGT	WD
104.80		104.51	.05	12			.06	12										

SR 012 MAINLINE U.S. ROUTE - USSH COUNTY LEWIS DOT DISTRICT 4

SRMP	B	ARM	FEATURE	D	LR	DESCRIPTION	BRIDGE/UXING/XROAD OW	TC	L	NBR LNS D	I	DECREAS/DIV LFT SHD W/S	RDY W/S	RHT SHD W/S	MEDIAN WD/S	BR	INCRES/UNDI LFT SHD W/S	RDY W/S	RHT SHD W/S	SPC USE LNS WID	TOT RDY WID	MTCE A	SE	CITY NBR	ST FC	LEGAL SPEED D	IB	T R	P K	S T
108.62		108.33								1	1						8A	24A	7A		24	2	02		R1	55	R			
108.76		108.47								1	1						8A	24A	8A		24	2	02		R1	55	R			
108.90		108.61	BEG BRIDGE	B		STILTNER CREEK BRDG NUM 012/257.25	ST			1	1						$$W	40A	$$W		40	2	02		R1	55	R			
108.91		108.62	END BRIDGE	B		STILTNER CREEK				1	1						8A	24A	8A		24	2	02		R1	55	R			
109.00		108.71	MP MARKER		R	109																								
109.31		109.02								1	1						7A	24A	7A		24	2	02		R1	55	R			
109.47		109.18	INTRSECTN		L	SCOTT RD	CO		N																					
109.77		109.48								1	1						8A	24A	7A		24	2	02		R1	55	R			
109.82		109.53								1	1						8A	24A	8A		24	2	02		R1	55	R			
110.00		109.71	MP MARKER		R	110																								
110.58		110.29	BEG BRIDGE	B		KIONA CREEK BRDG NUM 012/258	ST			1	1						$$W	40A	$$W		40	2	02		R1	55	R			
110.59		110.30	END BRIDGE	B		KIONA CREEK				1	1						8A	24A	8A		24	2	02		R1	55	R			
110.61		110.32	INTRSECTN		L	KIONA CREEK RD	CO		N																					
110.62		110.33								1	1						7A	24A	8A		24	2	02		R1	55	R			
110.64		110.35								1	1						7A	24A	7A		24	2	02		R1	55	R			
110.75		110.46	INTRSECTN		R	KIONA CREEK RD S	CO		N																					
110.76		110.47								1	1						7A	24A	5A		24	2	02		R1	55	R			
110.92		110.63	INTRSECTN		R	KIONA CREEK RD S	CO		N																					
110.93		110.64								1	1						7A	24A	7A		24	2	02		R1	55	R			
111.01		110.72	MP MARKER		L	111																								
			INTRSECTN		R	SAVIO RD	CO		N																					
111.78		111.49								1	1						5A	24A	5A		24	2	02		R1	55	R			
111.83		111.54								1	1						7A	24A	5A		24	2	02		R1	55	R			
111.94		111.65								1	1						7A	24A	7A		24	2	02		R1	55	R			
112.01		111.72	MP MARKER		R	112																								
112.09		111.80								1	1						7A	24A	6A		24	2	02		R1	55	R			
112.52		112.23	INTRSECTN		R	SAVIO RD	CO		N																					
112.53		112.24								1	1						7A	24A	7A		24	2	02		R1	55	R			
112.94		112.65								1	1						7A	24A	5A		24	2	02		R1	55	R			
113.00		112.71	INTRSECTN		R	GARBAGE DUMP RD	CO		N	1	1						7A	24A	7A		24	2	02		R1	55	R			
113.01		112.72	MP MARKER		R	113																								
113.48		113.19	INTRSECTN		L	PETERS CREEK RD	CO		N																					
113.67		113.38	INTRSECTN		L	LEROY RD	CO		N																					
113.68		113.39								1	1						6A	24A	7A		24	2	02		R1	55	R			
113.74		113.45								1	1						7A	24A	7A		24	2	02		R1	55	R			
113.84		113.55								1	1						8A	24A	8A		24	2	02		R1	55	R			
114.00		113.71	MP MARKER		R	114																								
114.03		113.74	INTRSECTN		R	PETERS RD	CO		N																					

INTERSECTION DETAIL

SRMP	B	ARM	TURN LANES L NEAR LGT	WD	R NEAR LGT	WD	L FAR LGT	WD	R FAR LGT	WD	ACCELERATION LANES LEFT LGT	WD	L-CNTR LGT	WD	R-CNTR LGT	WD	RIGHT LGT	WD
114.03		113.74			.03	12	.03	12										

SR 012 MAINLINE U.S. ROUTE - USSH COUNTY LEWIS DOT DISTRICT 4

SRMP	B	ARM	FEATURE	D	LR	DESCRIPTION	BRIDGE/UXING/XROAD OW	TC	L	NBR LNS D	I	DECREAS/DIV LFT SHD W/S	RDY W/S	RHT SHD W/S	MEDIAN WD/S	BR	INCRES/UNDI LFT SHD W/S	RDY W/S	RHT SHD W/S	SPC USE LNS WID	TOT RDY WID	MTCE A	SE	CITY NBR	ST FC	LEGAL SPEED D	IB	T R	P K	S T
114.07		113.78								1	1						8A	24A	8A		24	2	02		R1	55	R			
114.13		113.84								1	1						8A	24A	8A		24	2	02		R1	55	L			
114.42		114.13	INTRSECTN		L	SILVERBROOK RD	CO		N	1	1						7A	24A	7A		24	2	02		R1	55	L			
114.78		114.49	MISC FEATR		R	SGN ENT RANDLE																								
114.83		114.54								1	1						7A	24A	7A		24	2	02		R1	35	L			
114.91		114.62	INTRSECTN		B	MCKAY RD	CO		Y	1	1						$$C	37A	$$C		37	2	02		R1	35	L			
114.95		114.66								1	1						C	54A	C		54	2	02		R1	35	L			
115.00		114.71	MP MARKER		R	115																								
115.01		114.72	INTRSECTN		L	CHILCOAT AVE	CO		Y																					
			INTRSECTN		R	SR 131-CISPUS RIVER RD	ST		Y																					
115.05		114.76								1	1						4A	32A	4A		32	2	02		R1	35	L			
115.09		114.80	INTRSECTN		L	CO RD	CO		N	1	1						4A	32A	7A		32	2	02		R1	35	L			
115.14		114.85								1	1						7A	24A	7A		24	2	02		R1	35	L			
115.19		114.90	INTRSECTN		L	CO RD	CO		N																					
115.24		114.95								1	1						9A	24A	10A		24	2	02		R1	35	L			
115.25		114.96								1	1						9A	24A	10A		24	2	02		R1	55	L			
115.28		114.99	INTRSECTN		L	SILVERBROOK RD CONN	CO		Y																					
115.89		115.60	INTRSECTN		L	SLAGLE RD	CO		N																					
116.00		115.71	MP MARKER		R	116																								
116.13		115.84	INTRSECTN		B	KEHOE RD	CO		Y	1	1						8A	23A	12A		23	2	02		R1	55	L			
116.48		116.19	INTRSECTN		L	KINDLE RD	CO		Y																					
116.63		116.34	INTRSECTN		R	KEHOE RD	CO		Y																					
116.66		116.37	BEG BRIDGE	B		SILVER CREEK	ST			1	1						$$W	36P	$$W		36	2	02		R1	55	L			
						BRDG NUM 012/261																								
116.69		116.40	END BRIDGE	B		SILVER CREEK				1	1						10A	23A	10A		23	2	02		R1	55	L			
116.86		116.57	MISC FEATR		L	SGN ENT RANDLE																								
116.87		116.58	INTRSECTN		L	GHARET RD	CO		N																					
117.00		116.71	MP MARKER		R	117																								
117.37		117.08	INTRSECTN		L	YOUNG RD	CO		N																					
			INTRSECTN		R	JOERK RD	CO		N																					
117.52		117.23	BEG BRIDGE	B		SURREY CREEK	ST			1	1						$$W	36P	$$W		36	2	02		R1	55	L			
						BRDG NUM 012/262																								
117.55		117.26	END BRIDGE	B		SURREY CREEK				1	1						10A	24A	10A		24	2	02		R1	55	L			
118.00		117.71	MP MARKER		R	118																								
119.00		118.71	MP MARKER		R	119																								
119.14		118.85	INTRSECTN		L	CHAPMAN RD	CO		N																					

INTERSECTION DETAIL

SRMP	B	ARM	TURN LANES L NEAR LGT	WD	R NEAR LGT	WD	L FAR LGT	WD	R FAR LGT	WD	ACCELERATION LANES LEFT LGT	WD	L-CNTR LGT	WD	R-CNTR LGT	WD	RIGHT LGT	WD
115.01		114.72	.04	12	.06	12	.05	12									.05	12
116.13		115.84	.03	12			.03	12										

SR 012 MAINLINE U.S. ROUTE - USSH COUNTY LEWIS DOT DISTRICT 4

SRMP	B	ARM	FEATURE	DIRECTION TO INVENTORY / LEFT/RIGHT INDICATOR	DESCRIPTION	BRIDGE/UXING/XROAD OW	TC	L	WIDTH AND SURFACE INFORMATION: NBR LNS D	I	DECREAS/DIV LFT SHD W/S	RDY W/S	RHT SHD W/S	MEDIAN WD/S	BR	INCRES/UNDI LFT SHD W/S	RDY W/S	RHT SHD W/S	SPC USE LNS WID	TOT RDY WID	MTCE A	SE	CITY NBR	CLASSIFICATIONS: ST FC	LEGAL SPEED D	IB	T R	P K	S T
119.57		119.28							1	1						10A	24A	10A		24	2	02		R1	55	L			
119.99		119.70	MP MARKER	R	120																								
120.45		120.16	INTRSECTN	L	SILVERBROOK RD	CO		N																					
120.53		120.24	BEG BRIDGE	B	HOPKINS CREEK BRDG NUM 012/263	ST			1	1						$$C	36A	$$C		36	2	02		R1	55	L			
120.54		120.25	END BRIDGE	B	HOPKINS CREEK				1	1						10A	24A	10A		24	2	02		R1	55	L			
120.93		120.64	INTRSECTN	L	DAVIS CREEK RD	CO		N																					
121.00		120.71	MP MARKER	R	121																								
121.80		121.51	BEG BRIDGE	B	DAVIS CREEK BRDG NUM 012/264	ST			1	1						$$C	36A	$$C		36	2	02		R1	55	L			
121.82		121.53	END BRIDGE	B	DAVIS CREEK				1	1						10A	24A	10A		24	2	02		R1	55	L			
121.99		121.70	MP MARKER	R	122																								
122.48		122.19	INTRSECTN	L	DAVIS CREEK RD	CO		N																					
122.66		122.37	INTRSECTN	L	CARR RD	CO		N																					
122.76		122.47	BEG BRIDGE	B	COWLITZ RIVER BRDG NUM 012/265	ST			1	1						$$C	26P	$$C		26	2	02		R1	55	L			
122.86		122.57	END BRIDGE	B	COWLITZ RIVER				1	1						8A	24A	8A		24	2	02		R1	55	L			
123.00		122.71	MP MARKER	R	123																								
123.09		122.80	BEG BRIDGE	B	COWLITZ RIVER OFLW BRDG NUM 012/266	ST			1	1						$$W	38A	$$W		38	2	02		R1	55	L			
123.11		122.82	END BRIDGE	B	COWLITZ RIVER OFLW				1	1						8A	24A	8A		24	2	02		R1	55	L			
123.14		122.85	INTRSECTN	R	BENNET RD	CO		N																					
123.52		123.23	BEG BRIDGE	B	COWLITZ RIV OVERFLOW BRDG NUM 012/267	ST			1	1						$$W	26A	$$W		26	2	02		R1	55	L			
123.55		123.26	END BRIDGE	B	COWLITZ RIV OVERFLOW				1	1						8A	24A	8A		24	2	02		R1	55	L			
123.70		123.41	BEG BRIDGE	B	CATTLE PASS BRDG NUM 012/267.25	ST																							
123.71		123.42	END BRIDGE	B	CATTLE PASS																								
124.00		123.71	MP MARKER	R	124																								
124.21		123.92	INTRSECTN	R	BENNET RD	CO		N																					
125.00		124.71	MP MARKER	R	125																								
125.64		125.35	INTRSECTN	L	STOVER RD	CO		N																					
125.67		125.38	INTRSECTN	R	ALPINE WAY	CO		N																					
126.00		125.71	MP MARKER	R	126																								
126.05		125.76	REST AREA	L	DRY CREEK CS 210693 L471 MAJOR																								
			INTRSECTN	R	BEVIN LAKE RD	CO		Y																					
126.77		126.48	INTRSECTN	B	KAUER RD	CO		N																					
126.78		126.49	INTRSECTN	R	BLANKENSHIP RD	CO		N																					
127.00		126.71	MP MARKER	R	127																								
127.22		126.93	INTRSECTN	R	BEVIN LAKE RD	CO		N																					
			INTRSECTN	L	BAKER RD	CO		N																					
127.58		127.29	INTRSECTN	L	SMITH CREEK RD	CO		N																					

SR 012 MAINLINE U.S. ROUTE - USSH COUNTY LEWIS DOT DISTRICT 4

SRMP	B	ARM	FEATURE	D	LR	DESCRIPTION	BRIDGE/UXING/XROAD OW	TC	L	NBR LNS D	I	DECREAS/DIV LFT SHD W/S	RDY W/S	RHT SHD W/S	MEDIAN WD/S	BR	INCRES/UNDI LFT SHD W/S	RDY W/S	RHT SHD W/S	SPC USE LNS WID	TOT RDY WID	MTCE A	SE	CITY NBR	ST FC	LEGAL SPEED D	IB	T R	P K	S T
127.58		127.29	INTRSECTN		R	FS RD #20	FS		N	1	1						8A	24A	8A		24	2	02		R1	55		L		
127.86		127.57	BEG BRIDGE	B		SMITH CREEK	ST			1	1						$$C	36A	$$C		36	2	02		R1	55		L		
						BRDG NUM 012/271																								
127.88		127.59	END BRIDGE	B		SMITH CREEK				1	1						8A	24A	8A		24	2	02		R1	55		L		
128.00		127.71	MP MARKER		R	128																								
128.25		127.96	BEG BRIDGE	B		JOHNSON CREEK	ST			1	1						$$C	36A	$$C		36	2	02		R1	55		L		
						BRDG NUM 012/272																								
128.28		127.99	END BRIDGE	B		JOHNSON CREEK				1	1						8A	24A	8A		24	2	02		R1	55		L		
128.40		128.11	INTRSECTN		L	JOHNSON CREEK RD	CO		N																					
			INTRSECTN		R	FS RD #1302	FS		N																					
128.96		128.67	BEG BRIDGE	B		HALL CREEK	ST			1	1						$$C	36A	$$C		36	2	02		R1	55		L		
						BRDG NUM 012/273																								
128.97		128.68	END BRIDGE	B		HALL CREEK				1	1						8A	24A	8A		24	2	02		R1	55		L		
129.03		128.74	MP MARKER		R	129																								
129.63		129.34	INTRSECTN		R	BLAKELY RD	CO		N																					
129.74		129.45	INTRSECTN		L	BLAKELY RD	CO		N																					
130.00		129.71	MP MARKER		R	130																								
130.10		129.81								1	1						8A	24A	8A		24	2	02		R1	45		L		
130.68		130.39	INTRSECTN		L	HUNTINGTON RD	CO		N																					
130.72		130.43	INTRSECTN		R	RIFFE RD	CO		N																					
130.76		130.47								1	1						8A	24A	8A		24	2	02		R1	35		L		
130.77		130.48								1	1						14A	24A	14A		24	2	02		R1	35		L		
130.85		130.56	INTRSECTN		L	EDMONDS RD	CO		N																					
131.00		130.71	MP MARKER		R	131																								
131.02		130.73	INTRSECTN		R	TAHOMA ST E	CO		Y																					
			INTRSECTN		L	TAHOMA ST W	CO		Y																					
131.07		130.78	INTRSECTN		R	MAIN ST E	CO		Y																					
			INTRSECTN		L	MAIN ST W	CO		Y																					
131.14		130.85	INTRSECTN		L	WILLIAME ST W	CO		Y	1	1						14A	24A	14A		24	2	03		R1	35		L		
			INTRSECTN		R	WILLIAME ST E	CO		Y																					
131.35		131.06	INTRSECTN		R	SNYDER RD	CO		Y	1	1						8A	24A	8A		24	2	03		R1	35		R		
			INTRSECTN		L	SKATE CREEK RD S	CO		Y																					
131.40		131.11								1	1						8A	24A	8A		24	2	03		R1	55		R		
131.65		131.36	INTRSECTN		R	LEWIS RD	CO		N																					
131.75		131.46	INTRSECTN		L	TURNER RD	CO		N																					
131.97		131.68	INTRSECTN		R	LEWIS RD	CO		N																					
132.07		131.78	MP MARKER		R	132																								
132.89		132.60	INTRSECTN		R	LAKE CREEK RD	CO		N																					
			INTRSECTN		L	RIVERDANCE LN	CO		N																					
133.05		132.76	MP MARKER		R	133																								
133.42		133.13	BEG BRIDGE	B		LAKE CREEK	ST			1	1						$$C	36P	$$C		36	2	03		R1	55		R		
						BRDG NUM 012/276																								
133.44		133.15	END BRIDGE	B		LAKE CREEK				1	1						8A	24A	8A		24	2	03		R1	55		R		

SR 012 MAINLINE U.S. ROUTE - USSH COUNTY LEWIS DOT DISTRICT 4

SRMP	B	ARM	FEATURE	DIRECTION TO INVENTORY / LEFT/RIGHT INDICATOR (D LR)	DESCRIPTION	BRIDGE-UXING-XROAD-OW	TC	L	NBR LNS D	I	DECREAS/DIV LFT SHD W/S	RDY W/S	RHT SHD W/S	MEDIAN-WD/S	BR	INCRES/UNDI LFT SHD W/S	RDY W/S	RHT SHD W/S	SPC USE LNS WID	TOT RDY WID	MTCE A	SE	CITY NBR	ST FC	LEGAL SPEED D	IB	T R	P K	S T
133.74		133.45							1	1						8A	24A	8A		24	2	03		R1		55	R		
133.86		133.57	INTRSECTN	R	LAKE CREEK RD		CO	N																					
134.07		133.78	MP MARKER	R	134																								
134.51		134.22	INTRSECTN	R	GRIZZLY RD		CO	N																					
135.02		134.73	MP MARKER	R	135																								
135.03		134.74	INTRSECTN	L	TIMBERLINE DR		CO	N																					
135.10		134.81	TRAF RCDR	B	R040 7																								
135.16		134.87	BEG BRIDGE	B	COAL CREEK		ST		1	1						$$W	40A	$$W		40	2	03		R1		55	R		
					BRDG NUM 012/278																								
135.17		134.88	END BRIDGE	B	COAL CREEK				1	1						8A	24A	8A		24	2	03		R1		55	R		
135.30		135.01	BEG SU LN	R	CHAIN UP	12B			1	1						8A	24A	$$$	12	36	2	03		R1		55	R		
			INTRSECTN	L	COAL CREEK DR		CO	N																					
135.44		135.15	END SU LN	R	CHAIN UP	12B			1	1						8A	24A	8A	$$$	24	2	03		R1		55	R		
135.86B		135.57	BEG EQ		BEGIN BACK																								
135.88B		135.59							1	1						9A	25A	3A		25	2	03		R1		55	R		
135.86		135.60	EQUATION		135.89B=135.86																								
			INTRSECTN	R	FS RD #46		FS	N																					
135.88		135.62	BEG SU LN	R	CLIMBING	12A			1	1						9A	25A	3A	12	37	2	03		R1		55	R		
135.97		135.71	MP MARKER	R	136																								
			INTRSECTN	L	FS RD #1270		FS	N																					
136.96		136.70	MP MARKER	R	137																								
137.02		136.76							1	1						10A	24A	7A	12	36	2	03		R1		55	R		
137.08		136.82	END SU LN	R	CLIMBING	12A			1	1						10A	24A	7A	$$$	24	2	03		R1		55	R		
137.16		136.90	BEG BRIDGE	B	PURCELL CREEK		ST		1	1						$$W	40P	$$W		40	2	03		R1		55	R		
					BRDG NUM 012/280																								
137.19		136.93	END BRIDGE	B	PURCELL CREEK				1	1						10A	24A	7A		24	2	03		R1		55	R		
137.58		137.32	BEG SU LN	R	CHAIN UP	12A			1	1						9A	24A	$$$	12	36	2	03		R1		55	R		
137.92		137.66	END SU LN	R	CHAIN UP	12A			1	1						10A	25A	10A	$$$	25	2	03		R1		55	R		
137.96		137.70	ENT/EXIT	L	FS CAMPGROUND		FS	N																					
137.97		137.71	MP MARKER	R	138																								
138.01		137.75	BEG BRIDGE	B	CLEAR FORK RIVER		ST		1	1						$$W	44P	$$W		44	2	03		R1		55	R		
					BRDG NUM 012/282																								
138.09		137.83	END BRIDGE	B	CLEAR FORK RIVER				1	1						10A	24A	10A		24	2	03		R1		55	R		
138.26		138.00	BEG SU LN	R	CLIMBING	12A			1	1						9A	23A	5A	12	35	2	03		R1		55	R		
138.59		138.33	WYE CONN	L	SR 123		ST	N																					
138.60		138.34	INTRSECTN	L	SR 123		ST	Y	1	1						4A	24A	4A	12	36	2	03		R1		55	M		
138.61		138.35	WYE CONN	L	SR 123		ST	N																					

INTERSECTION DETAIL

SRMP	B	ARM	TURN LANES L NEAR LGT WD	R NEAR LGT WD	L FAR LGT WD	R FAR LGT WD	ACCELERATION LANES LEFT-- LGT WD	L-CNTR LGT WD	R-CNTR LGT WD	RIGHT- LGT WD
138.59		138.33					.05 14			
138.61		138.35				.04 14				

SR 012 MAINLINE U.S. ROUTE - USSH COUNTY LEWIS DOT DISTRICT 4

SRMP	B	ARM	FEATURE	D	LR	DESCRIPTION	BRIDGE/UXING/XROAD OW	TC	L	NBR LNS D	I	DECREAS/DIV LFT SHD W/S	RDY W/S	RHT SHD W/S	MEDIAN WD/S	BR	INCRES/UNDI LFT SHD W/S	RDY W/S	RHT SHD W/S	SPC USE LNS WID	TOT RDY WID	MTCE A	SE	CITY NBR	ST FC	LEGAL SPEED D	IB	T R	P K	S T
138.62		138.36								1	1						4A	24A	4A	12	36	2	03		R1	55	M			
138.65		138.39								1	1						4A	24A	4A	12	36	2	03		R1	50	M			
138.66		138.40								1	1						2A	24A	6A	12	36	2	03		R1	50	M			
138.70		138.44								1	1						9A	24A	6A	12	36	2	03		R1	50	M			
138.85		138.49	EQUATION			138.75 =138.85				1	1						7A	24A	6A	12	36	2	03		R1	50	M			
138.90		138.54								1	1						4A	24A	6A	12	36	2	03		R1	50	M			
138.94		138.58								1	1						7A	24A	6A	12	36	2	03		R1	50	M			
139.02		138.66								1	1						4A	24A	6A	12	36	2	03		R1	50	M			
139.04		138.68								1	1						9A	24A	6A	12	36	2	03		R1	50	M			
139.06		138.70	MP MARKER		R	139																								
139.08		138.72								1	1						5A	24A	6A	12	36	2	03		R1	50	M			
139.10		138.74								1	1						4A	24A	6A	12	36	2	03		R1	50	M			
139.12		138.76								1	1						10A	24A	6A	12	36	2	03		R1	50	M			
139.18		138.82								1	1						8A	24A	6A	12	36	2	03		R1	50	M			
139.31		138.95								1	1						6A	24A	6A	12	36	2	03		R1	50	M			
139.35		138.99								1	1						9A	24A	6A	12	36	2	03		R1	50	M			
139.38		139.02								1	1						6A	24A	6A	12	36	2	03		R1	50	M			
139.40		139.04								1	1						9A	24A	6A	12	36	2	03		R1	50	M			
139.42		139.06								1	1						11A	24A	6A	12	36	2	03		R1	50	M			
139.44		139.08								1	1						12A	24A	6A	12	36	2	03		R1	50	M			
139.46		139.10								1	1						14A	24A	6A	12	36	2	03		R1	50	M			
139.49		139.13								1	1						5A	24A	6A	12	36	2	03		R1	50	M			
139.55		139.19								1	1						7A	24A	6A	12	36	2	03		R1	50	M			
139.58		139.22								1	1						9A	24A	6A	12	36	2	03		R1	50	M			
139.59		139.23								1	1						7A	24A	6A	12	36	2	03		R1	50	M			
139.61		139.25								1	1						5A	24A	6A	12	36	2	03		R1	50	M			
139.66		139.30								1	1						2A	24A	4A	12	36	2	03		R1	50	M			
140.02		139.66	INTRSECTN		L	FS RD #45		FS	N	1	1						5A	24A	5A	12	36	2	03		R1	50	M			
140.05		139.69	MP MARKER		R	140																								
140.30		139.94	CHG SU LN		R	CLIMBING	11P			1	1						$$W	45P	$$W	11	56	2	03		R1	50	M			
			BEG BRIDGE B			CORTWRIGHT CREEK		ST																						
						BRDG NUM 012/284																								
140.38		140.02	END BRIDGE B			CORTWRIGHT CREEK				1	1						8A	22A	4A	11	33	2	03		R1	50	M			
			END SU LN		R	CLIMBING	11P																							
140.49		140.13								1	1						2A	23A	4A		23	2	03		R1	50	M			
140.91		140.55								1	1						8A	24A	8A		24	2	03		R1	50	M			
141.00		140.64	MP MARKER		R	141																								
141.02		140.66	BEG SU LN		R	CLIMBING	12A			1	1						5A	22A	8A	12	34	2	03		R1	50	M			
141.05		140.69	EXIT TO		R	VIEW POINT		ST	N																					
141.15		140.79	ENT FROM		R	VIEW POINT		ST	N																					
141.22		140.86	END SU LN		R	CLIMBING	12A			1	1						2A	24A	7A	$$$	24	2	03		R1	50	M			
141.23		140.87	INTRSECTN		L	FS RD #1276		FS	N																					
141.32		140.96	MISC FEATR		L	TRUCK RUN AWAY RAMP																								

SR 012 MAINLINE U.S. ROUTE - USSH COUNTY LEWIS DOT DISTRICT 4

SRMP	B	ARM	FEATURE	D	LR	DESCRIPTION	BRIDGE/UXING/XROAD OW	TC	L	NBR LNS D	I	DECREAS/DIV LFT SHD W/S	RDY W/S	RHT SHD W/S	MEDIAN WD/S	BR	INCRES/UNDI LFT SHD W/S	RDY W/S	RHT SHD W/S	SPC USE LNS WID	TOT RDY WID	MTCE A	SE	CITY NBR	ST FC	LEGAL SPEED D	IB	T R	P K	S T
141.35		140.99								1	1						2A	24A	7A		24	2	03		R1	50	M			
141.60		141.24								1	1						2A	23A	4A		23	2	03		R1	50	M			
141.70		141.34								1	1						4A	24A	4A		24	2	03		R1	50	M			
141.80		141.44	BEG BRIDGE	B		HALF BRIDGE	ST			1	1						4A	28A	$$W		28	2	03		R1	50	M			
						BRDG NUM 012/285																								
141.83		141.47	END BRIDGE	B		HALF BRIDGE				1	1						4A	24A	4A		24	2	03		R1	50	M			
141.93		141.57	BEG BRIDGE	B		HALF BRIDGE	ST			1	1						4A	28A	$$W		28	2	03		R1	50	M			
						BRDG NUM 012/286																								
141.99		141.63	END BRIDGE	B		HALF BRIDGE				1	1						4A	24A	4A		24	2	03		R1	50	M			
142.00		141.64	MP MARKER		R	142																								
142.27		141.91	BEG BRIDGE	B		GULCH	ST			1	1						$$W	32P	$$W		32	2	03		R1	50	M			
						BRDG NUM 012/287																								
142.31		141.95	END BRIDGE	B		GULCH				1	1						2A	23A	4A		23	2	03		R1	50	M			
142.99		142.63	MP MARKER		R	143																								
143.61		143.25	BEG BRIDGE	B		SLIDE	ST			1	1						$$C	38A	$$C		38	2	03		R1	50	M			
						BRDG NUM 012/288																								
143.63		143.27	END BRIDGE	B		SLIDE				1	1						4A	24A	8A		24	2	03		R1	50	M			
143.80		143.44								1	1						4A	24A	5A		24	2	03		R1	50	M			
144.01		143.65	MP MARKER		R	144																								
144.89		144.53	BEG BRIDGE	B		GULCH	ST			1	1						$$C	26A	$$C		26	2	03		R1	50	M			
						BRDG NUM 012/289																								
144.93		144.57	END BRIDGE	B		GULCH				1	1						2A	23A	8A		23	2	03		R1	50	M			
144.96		144.60	MP MARKER		R	145																								
144.98		144.62								1	1						4A	24A	5A		24	2	03		R1	50	M			
145.96		145.60	MP MARKER		R	146																								
147.00		146.64	MP MARKER		R	147																								
148.00		147.64	MP MARKER		R	148																								
149.01		148.65	MP MARKER		R	149																								
149.48		149.12	ENT/EXIT		R	REST AREA	ST		N																					
150.00		149.64	MP MARKER		R	150																								
150.37		150.01	INTRSECTN		L	FS RD #1284-ENT DOT SHOP	FS		N																					
150.85		150.49								1	1						4A	24A	5A		24	2	03		R1	35	M			
150.88		150.52								1	1						36A	24A	33A		24	2	03		R1	35	M			
150.96		150.60	MP MARKER		R	151																								
151.12		150.76	MISC FEATR		L	SGN WHITE PASS ELEV 4500				1	1						30A	24A	30A		24	2	03		R1	35	M			
151.15		150.79	END CTLSEC			CONTROL SECTION 2106																								
			LEAVE CO			LEWIS																								

SR 012 MAINLINE U.S. ROUTE - USSH COUNTY YAKIMA DOT DISTRICT 4

SRMP	B	ARM	FEATURE	DIRECTION TO INVENTORY / LEFT/RIGHT INDICATOR (D LR)	DESCRIPTION	BRIDGE-UXING-XROAD (OW TC L)	NBR LNS (D I)	WIDTH AND SURFACE INFORMATION: DECREAS/DIV LFT SHD W/S (RDY) RHT SHD W/S (RDY) MEDIAN-WD/S BR	INCRES/UNDI LFT SHD W/S (RDY) RHT SHD W/S (RDY)	SPC USE LNS WID	TOT RDY WID	MTCE A SE	CITY NBR	CLASSIFICATIONS: ST FC	LEGAL SPEED D IB	T R	P K	S T
151.15		150.79	ENTER CO		YAKIMA		1 1		30A 24A 30A		24	2	03	R1	35	M		
			BEG CTLSEC		CONTROL SECTION 3908													
151.43		151.07					1 1		30A 24A 8A		24	2	03	R1	35	M		
151.63		151.27	BEG BRIDGE	B	S FORK CLEAR CREEK	ST	1 1		$$C 32A $$C		32	2	03	R1	35	M		
					BRDG NUM 012/302.25													
151.64		151.28	END BRIDGE	B	S FORK CLEAR CREEK		1 1		3A 24A 3A		24	2	03	R1	35	M		
151.67		151.31	MISC FEATR	L	CASCADE CREST TRAIL													
151.68		151.32					1 1		3A 24A 3A		24	2	03	R1	50	M		
151.70		151.34	MISC FEATR	R	CASCADE CREST TRAIL													
151.94		151.58	MP MARKER	R	152													
152.14		151.78	BEG BRIDGE	B	DEER CREEK	ST	1 1		$$C 32A $$C		32	2	03	R1	50	M		
					BRDG NUM 012/303.25													
152.15		151.79	END BRIDGE	B	DEER CREEK		1 1		2A 24A 8A		24	2	03	R1	50	M		
152.96		152.60	MP MARKER	R	153													
153.00		152.64					1 1		4A 24A 4A		24	2	03	R1	50	M		
153.44		153.08	BEG BRIDGE	B	N FORK CLEAR CREEK	ST	1 1		$$C 26A $$C		26	2	03	R1	50	M		
					BRDG NUM 012/304													
153.46		153.10	END BRIDGE	B	N FORK CLEAR CREEK		1 1		6A 24A 8A		24	2	03	R1	50	M		
153.58		153.22	INTRSECTN	R	CLEAR CR FALLS VIEWPOINT	FS	N											
153.61		153.25	INTRSECTN	R	CLEAR CR FALLS VIEWPOINT	FS	N											
154.00		153.64	MP MARKER	R	154													
154.55		154.19					1 1		4A 24A 6A		24	2	03	R1	50	M		
155.05		154.69	MP MARKER	R	155													
156.05		155.69	MP MARKER	R	156													
156.97		156.61	MP MARKER	R	157													
157.47		157.11	INTRSECTN	L	SAND RIDGE TR 1104	FS	N											
157.52		157.16					1 1		8A 24A 2A		24	2	03	R1	50	M		
157.98		157.62	MP MARKER	R	158													
158.30		157.94	INTRSECTN	R	FS RD #1342	FS	N 1 1		8A 24A 4A		24	2	03	R1	50	M		
158.66		158.30	INTRSECTN	R	TIETON RD	CO	N 1 1		6A 24A 6A		24	2	03	R1	50	M		
159.01		158.65	MP MARKER	R	159		1 1		$$C 24A $$C		24	2	03	R1	50	M		
			BEG BRIDGE	B	INDIAN CREEK	ST												
					BRDG NUM 012/306													
159.04		158.68	END BRIDGE	B	INDIAN CREEK		1 1		4A 22A 4A		22	2	03	R1	55	M		
159.30		158.94	INTRSECTN	L	FS RD #1308	FS	N											
159.43		159.07	ENT/EXIT	R	INDIAN CREEK CAMPGROUND	FS	N											
159.51		159.15					1 1		8A 22A 2A		22	2	03	R1	55	M		
159.69		159.33					1 1		4A 23A 4A		23	2	03	R1	55	M		
159.99		159.63	MP MARKER	R	160													
160.44		160.08	ENT/EXIT	R	REST AREA	ST	N											
160.50		160.14	ENT/EXIT	R	REST AREA	ST	N 1 1		4A 22A 4A		22	2	03	R1	55	M		
160.99		160.63	MP MARKER	R	161													
161.40		161.04	ENT/EXIT	R	REST AREA	ST	N											

SR 012 MAINLINE U.S. ROUTE - USSH COUNTY YAKIMA DOT DISTRICT 4

SRMP	B	ARM	FEATURE	D	LR	DESCRIPTION	BRIDGE/UXING/XROAD OW	TC	L	NBR LNS D	I	DECREAS/DIV LFT SHD W/S	RDY W/S	RHT SHD W/S	MEDIAN WD/S	BR	INCRES/UNDI LFT SHD W/S	RDY W/S	RHT SHD W/S	SPC USE LNS WID	TOT RDY WID	MTCE A	SE	CITY NBR	ST FC	LEGAL SPEED D	IB	T R	P K	S T
161.41		161.05	REST AREA		R	WHITE PASS TO TIETON				1	1						4A	22A	4A		22	2	03		R1	55	M		
						CS 390891 E506 MINOR																							
161.98		161.62	MP MARKER		R	162																							
162.57		162.21	INTRSECTN		L	HART CREEK RD	CO		N																				
162.98		162.62	MP MARKER		R	163																							
163.98		163.62	MP MARKER		R	164																							
164.95		164.59								1	1						4A	22A	4A		22	2	03		R1	50	M		
164.98		164.62	MP MARKER		R	165																							
165.20		164.84	BEG TUNNEL	B		RIMROCK				1	1						$$C	30A	$$C		30	2	03		R1	50	M		
						TNNL NUM 012/308																							
165.31		164.95	END TUNNEL	B		RIMROCK				1	1						3A	22A	3A		22	2	03		R1	50	M		
165.95		165.59	BEG BRIDGE	B		WILDCAT CREEK	ST			1	1						$$W	26A	$$W		26	2	03		R1	50	M		
						BRDG NUM 012/309																							
165.98		165.62	LEAVE DIST			4																							
			END BRIDGE	B		WILDCAT CREEK																							

SR 012 MAINLINE U.S. ROUTE - USSH COUNTY YAKIMA DOT DISTRICT 5

SRMP	B	ARM	FEATURE	D	LR	DESCRIPTION	BRIDGE/UXING/XROAD OW	TC	L	NBR LNS D	I	DECREAS/DIV LFT SHD W/S	RDY W/S	RHT SHD W/S	MEDIAN WD/S	BR	INCRES/UNDI LFT SHD W/S	RDY W/S	RHT SHD W/S	SPC USE LNS WID	TOT RDY WID	MTCE A	SE	CITY NBR	ST FC	LEGAL SPEED D	IB	T R	P K	S T
165.98		165.62								1	1						4G	22B	4G		22	2	03		R1	50	M			
166.00		165.64	MP MARKER		R	166																								
166.08		165.72								1	1						4G	22B	4G		22	2	03		R1	55	M			
166.09		165.73	BEG SU LN		R	SLOW VEHICLE		12B		1	1						2B	22B	2B	12	34	2	03		R1	55	M			
166.13		165.77	BEG SU LN		L	CHAIN UP		12B		1	1						2B	22B	2B	24	46	2	03		R1	55	M			
166.17		165.81	INTRSECTN		L	WILDCAT RD			CO		N																			
166.27		165.91	END SU LN		L	CHAIN UP		12B		1	1						4G	22B	2B	12	34	2	03		R1	55	M			
166.33		165.97	END SU LN		R	SLOW VEHICLE		12B		1	1						4G	22B	4G	$$$	22	2	03		R1	55	M			
167.00		166.64	MP MARKER		R	167																								
167.47		167.11								1	1						3B	22B	2B		22	2	03		R1	55	M			
167.89		167.53	INTRSECTN		L	SOUP CREEK RD			CO		N																			
167.91		167.55	INTRSECTN		R	TIETON RD			CO		N																			
167.98		167.62								1	1						4G	22B	4G		22	2	03		R1	55	M			
168.00		167.64	MP MARKER		R	168																								
168.03		167.67	BEG BRIDGE	B		SOUP CREEK			ST																					
						BRDG NUM 012/310C																								
168.04		167.68	END BRIDGE	B		SOUP CREEK																								
168.31		167.95	INTRSECTN		L	BETHEL RIDGE RD			CO		N																			
168.34		167.98	INTRSECTN		L	FS RD			FS		N																			
168.41		168.05	INTRSECTN		L	FS RANGER STATION			FS		N																			
168.46		168.10	INTRSECTN		L	FS RANGER STATION			FS		N																			
168.50		168.14	INTRSECTN		R	HAUSE CREEK CAMPGROUND			FS		N																			
168.53		168.17	INTRSECTN		L	FS RD			FS		N																			
168.66		168.30	ENT/EXIT		R	RIVER BEND CAMPGROUND			FS		N																			
169.00		168.64	MP MARKER		R	169																								
169.77		169.41	BEG SU LN		R	SLOW VEHICLE		12B		1	1						4G	22B	$$$	12	34	2	03		R1	55	M			
169.81		169.45	ENT/EXIT		R	WILD ROSE CAMPGROUND			FS		N																			
169.86		169.50	ENT/EXIT		R	WILD ROSE CAMPGROUND			FS		N																			
170.00		169.64	END SU LN		R	SLOW VEHICLE		12B		1	1						5G	22B	8G	$$$	22	2	03		R1	55	M			
			MP MARKER		R	170																								
170.33		169.97	ENT/EXIT		R	WILLOWS CAMPGROUND			FS		N																			
170.72		170.36	INTRSECTN		L	FS RD #2923			FS		N																			
171.00		170.64	MP MARKER		R	171																								
171.99		171.63	MP MARKER		R	172																								
172.52		172.16								1	1						5G	22B	8G		22	2	03		R1	45	M			
172.64		172.28	MISC FEATR		R	SGN ENT RIMROCK RETREAT																								
172.68		172.32								1	1						4G	22B	10G		22	2	03		R1	45	M			
172.99		172.63	MISC FEATR		L	SGN ENT RIMROCK RETREAT																								
173.03		172.67								1	1						4G	22B	4G		22	2	03		R1	45	M			
173.04		172.68	MP MARKER		R	173																								
173.14		172.78								1	1						4G	22B	4G		22	2	03		R1	60	M			
173.99		173.63	MP MARKER		R	174																								
174.95		174.59	BEG SU LN		R	SLOW VEHICLE		13B		1	1						4G	22B	1B	13	35	2	03		R1	60	M			

SR 012 MAINLINE U.S. ROUTE - USSH COUNTY YAKIMA DOT DISTRICT 5

SRMP	B	ARM	FEATURE	D	LR	DESCRIPTION	BRIDGE/UXING/XROAD OW	TC	L	NBR LNS D	I	DECREAS/DIV LFT SHD W/S	RDY W/S	RHT SHD W/S	MEDIAN WD/S	BR	INCRES/UNDI LFT SHD W/S	RDY W/S	RHT SHD W/S	SPC USE LNS WID	TOT RDY WID	MTCE A	SE	CITY NBR	ST FC	LEGAL SPEED D	IB	T R	P K	S T
174.99		174.63	MP MARKER		R	175				1	1						4G	22B	1B	13	35	2	03		R1	60	M		
175.19		174.83	END SU LN		R	SLOW VEHICLE		13B		1	1						4G	22B	4G	$$$	22	2	03		R1	60	M		
175.90		175.54	BEG SU LN		L	SLOW VEHICLE		13B		1	1						1B	22B	4G	13	35	2	03		R1	60	M		
176.00		175.64	MP MARKER		R	176																							
176.10		175.74	END SU LN		L	SLOW VEHICLE		13B		1	1						4G	22B	4G	$$$	22	2	03		R1	60	M		
176.61		176.23	EQUATION			176.59 =176.61																							
176.63		176.25	BEG BRIDGE	B		TIETON RIVER		ST		1	1						$$C	24P	$$C		24	2	03		R1	60	M		
						BRDG NUM 012/316																							
176.67		176.29	END BRIDGE	B		TIETON RIVER				1	1						4G	22B	4G		22	2	03		R1	60	R		
177.01		176.63	MP MARKER		R	177																							
177.07		176.69	INTRSECTN		R	FS RD		FS	N																				
177.13		176.75	BEG BRIDGE	B		TIETON RIVER		ST		1	1						$$C	24B	$$C		24	2	03		R1	60	R		
						BRDG NUM 012/317																							
177.16		176.78	END BRIDGE	B		TIETON RIVER				1	1						4A	22A	3A		22	2	03		R1	60	R		
177.21		176.83	BEG SU LN		R	SLOW VEHICLE		11A		1	1						4A	22A	3A	11	33	2	03		R1	60	R		
177.42		177.04	END SU LN		R	SLOW VEHICLE		11A		1	1						4A	22A	3A	$$$	22	2	03		R1	60	R		
177.43		177.05	ENT/EXIT		R	WINDY POINT CAMPGROUND		FS	N																				
177.63		177.25								1	1						4A	22A	4A		22	2	03		R1	60	R		
177.90		177.52								1	1						3A	22A	3A		22	2	03		R1	60	R		
178.00		177.62	MP MARKER		R	178																							
178.11		177.73								1	1						4A	22A	4A		22	2	03		R1	60	R		
178.28		177.90								1	1						3A	22A	3A		22	2	03		R1	60	R		
178.54		178.16								1	1						4A	22A	4A		22	2	03		R1	60	R		
178.81		178.43								1	1						2A	22A	2A		22	2	03		R1	60	R		
178.86		178.48	INTRSECTN		L	BEAR CANYON RD		CO	N																				
179.00		178.62	MP MARKER		R	179																							
179.07		178.69								1	1						4A	22A	4A		22	2	03		R1	60	R		
179.38		179.00								1	1						4A	22A	2A		22	2	03		R1	60	R		
179.60		179.22								1	1						2A	22A	2A		22	2	03		R1	60	R		
179.71		179.33								1	1						4A	22A	4A		22	2	03		R1	60	R		
179.99		179.61	MP MARKER		R	180																							
180.03		179.65								1	1						2A	22A	2A		22	2	03		R1	60	R		
180.28		179.90								1	1						4A	22A	4A		22	2	03		R1	60	R		
180.56		180.18	BEG SU LN		R	SLOW VEHICLE		11A		1	1						2A	22A	2A	11	33	2	03		R1	60	R		
180.58		180.20	BEG SU LN		L	SLOW VEHICLE		11A		1	1						2A	22A	2A	22	44	2	03		R1	60	R		
180.71		180.33	END SU LN		R	SLOW VEHICLE		11A		1	1						2A	22A	2A	11	33	2	03		R1	60	R		
180.81		180.43	END SU LN		L	SLOW VEHICLE		11A		1	1						2A	22A	2A	$$$	22	2	03		R1	60	R		
180.94		180.56								1	1						4A	22A	4A		22	2	03		R1	60	R		
180.99		180.61	MP MARKER		R	181																							
182.00		181.62	MP MARKER		R	182																							
182.15		181.77								1	1						2A	22A	2A		22	2	03		R1	60	R		
182.30		181.92								1	1						4A	22A	4A		22	2	03		R1	60	R		
182.61		182.23								1	1						2A	22A	2A		22	2	03		R1	60	R		

SR 012 MAINLINE U.S. ROUTE - USSH COUNTY YAKIMA DOT DISTRICT 5

SRMP	B	ARM	FEATURE	D	LR	DESCRIPTION	BRIDGE/UXING/XROAD OW	TC	L	NBR/LNS D	I	DECREAS/DIV LFT SHD W/S	RDY W/S	RHT SHD W/S	MEDIAN WD/S	BR	INCRES/UNDI LFT SHD W/S	RDY W/S	RHT SHD W/S	SPC/USE/LNS WID	TOT RDY WID	MTCE A	SE	CITY NBR	ST FC	LEGAL SPEED D	IB	T R	P K	S T
182.66		182.28								1	1						2A	22A	2A		22	2	03		R1	60	R		
182.69		182.31								1	1						3A	22A	3A		22	2	03		R1	60	R		
182.96		182.58								1	1						2A	22A	2A		22	2	03		R1	60	R		
183.00		182.62	MP MARKER		R	183																							
183.15		182.77	BEG BRIDGE	B		OAK CREEK	ST																						
						BRDG NUM 012/319C																							
183.16		182.78	END BRIDGE	B		OAK CREEK																							
183.18		182.80	INTRSECTN		L	OAK CREEK RD	CO		N																				
183.29		182.91								1	1						4A	22A	4A		22	2	03		R1	60	R		
183.43		183.05	MISC FEATR		B	DRAINAGE OXING																							
183.45		183.07	INTRSECTN		L	CO RD	CO		N																				
183.70		183.32								1	1						2A	22A	2A		22	2	03		R1	60	R		
184.00		183.62	MP MARKER		R	184																							
184.25		183.87								1	1						4A	22A	4A		22	2	03		R1	60	R		
184.94		184.56	MP MARKER		R	185																							
184.95		184.57								1	1						2A	22A	2A		22	2	03		R1	60	R		
185.05		184.67								1	1						8A	24A	8A		24	2	03		R1	60	R		
185.25		184.87	TRAF RCDR	B		S818 5																							
185.28		184.90	BEG BRIDGE	B		NACHES RIVER	ST			1	1						$$W	40P	$$W		40	2	03		R1	60	R		
						BRDG NUM 012/320																							
185.34		184.96	END BRIDGE	B		NACHES RIVER				1	1						8A	24A	8A		24	2	03		R1	60	R		
185.44		185.06	WYE CONN		R	SR 12	ST		Y																				
185.45		185.07	WYE CONN		L	SR 410	ST		Y																				
185.46		185.08	INTRSECTN		L	SR 410	ST	RF	Y	1	1						8A	24A	8A		24	2	03		R1	$$	R		
			INTRSECTN		L	OLD NACHES HWY	CO	RF	Y																				
185.47		185.09								1	1						8A	24A	8A		24	2	03		R1	55	R		
185.48		185.10	WYE CONN		R	SR 12	ST		Y																				
185.49B		185.11	BEG EQ			BEGIN BACK																							
185.49		185.16	EQUATION			185.54B=185.49				1	1						8A	24A	8A		24	2	03		R1	60	R		
185.62		185.29	TRAF RCDR	B		S818 3																							
185.65		185.32								1	1						2A	24A	3A		24	2	03		R1	60	R		
185.82		185.49	BEG BRIDGE	B		WAPATOX CANAL	ST																						
						BRDG NUM 012/321C																							
185.83		185.50	END BRIDGE	B		WAPATOX CANAL																							
186.00		185.67	MP MARKER		R	186																							

INTERSECTION DETAIL

SRMP	B	ARM	TURN LANES L NEAR LGT WD	R NEAR LGT WD	L FAR LGT WD	R FAR LGT WD	ACCELERATION LANES LEFT LGT WD	L-CNTR LGT WD	R-CNTR LGT WD	RIGHT LGT WD
185.44		185.06		.04 12						
185.46		185.08			.04 12					
185.48		185.10								.11 12

SR 012 MAINLINE U.S. ROUTE - USSH COUNTY YAKIMA DOT DISTRICT 5

SRMP	B	ARM	FEATURE	D	LR	DESCRIPTION	BRIDGE/UXING/XROAD OW	TC	L	NBR LNS D	I	DECREAS/DIV LFT SHD W/S	RDY W/S	RHT SHD W/S	MEDIAN WD/S	BR	INCRES/UNDI LFT SHD W/S	RDY W/S	RHT SHD W/S	SPC USE LNS WID	TOT RDY WID	MTCE A	SE	CITY NBR	ST FC	LEGAL SPEED D	IB	T R	P K	S T
186.12		185.79								1	1						2A	24A	3A		24	2	03		R1	60	R			
187.00		186.67	MP MARKER		R	187																								
188.00		187.67	MP MARKER		R	188																								
188.22		187.89	INTRSECTN		R	CO RD	CO		N																					
188.65		188.32	INTRSECTN		L	W NACHES RD	CO		N																					
188.99		188.66	UXING	B		MILL PIPE TRUSS	ST																							
						BRDG NUM 012/322																								
189.00		188.67	MP MARKER		R	189																								
189.36		189.03								1	1						2A	24A	3A		24	2	03		R1	40	R			
189.38		189.05								1	1						4A	22A	4A		22	2	03		R1	40	R			
189.42		189.09	MISC FEATR		R	SGN ENT NACHES																								
189.46		189.13	BEG SU LN		C	TWO WAY TURN	15A			1	1						4A	22A	4A	15	37	2	03		R1	40	R			
189.59		189.26	ENTER CITY			NACHES				1	1						4A	22A	4A	15	37	2	03	0835	R1	40	R		B	
189.80		189.47	END SU LN		C	TWO WAY TURN	15A			1	1						8A	37A	8A	$$$	37	2	03	0835	R1	40	R		B	
189.87		189.54	INTRSECTN		L	CANAL AVE	CT	SG	Y																					
			INTRSECTN		R	S NACHES RD	CT	SG	Y																					
189.95		189.62	BEG SU LN		C	TWO WAY TURN	15A			1	1						8A	22A	8A	15	37	2	03	0835	R1	40	R		B	
190.00		189.67	MP MARKER		R	190																								
190.14		189.81	INTRSECTN		L	SHAFER AVE	CT		Y																					
190.19		189.86	END SU LN		C	TWO WAY TURN	15A			1	1						8A	22A	8A	$$$	22	2	03	0835	R1	40	R		B	
190.42		190.09	MISC FEATR		L	SGN ENT NACHES				1	1						8A	22A	4A		22	2	03	0835	R1	40	R		P	
190.46		190.13	LEAVE CITY			NACHES				1	1						8A	22A	4A		22	2	03	$$$$	R1	60	L		$	
190.65		190.32								1	1	4A	14A	4A	82S	DE	4A	14A	10A		28	2	03		R1	60	L			
190.77		190.44								2	2	4A	24A	3A	82S	DE	4A	24A	10A		48	2	03		R1	60	L			
190.99		190.66	MP MARKER		B	191																								
191.11		190.78	INTRSECTN		B	ALLAN RD	CO		N																					
			INTRSECTN		C	MEDIAN XROAD	ST		N																					
191.23		190.90	EXIT TO		R	WEIGH STATION	ST		Y																					
191.39		191.06	WEIGH STA		R	NUMBER 47																								
191.61		191.28	ENT FROM		R	WEIGH STATION	ST		Y																					
191.99		191.66	MP MARKER		B	192																								
192.01		191.68	INTRSECTN		L	LOCUST LN	CO		N																					
			INTRSECTN		C	MEDIAN XROAD	ST		N																					
192.49		192.16	ENT/EXIT		R	PUBLIC FISHING	ST		N																					
			INTRSECTN		C	MEDIAN XROAD	ST		N																					
192.80		192.46	EQUATION			192.79 =192.80																								
192.97		192.63								2	2	4A	24A	3A	84S	DE	4A	24A	10A		48	2	03		R1	60	L			
192.99		192.65	MP MARKER		B	193																								

INTERSECTION DETAIL

SRMP	B	ARM	TURN LANES L NEAR LGT	WD	R NEAR LGT	WD	L FAR LGT	WD	R FAR LGT	WD	ACCELERATION LANES LEFT-- LGT	WD	L-CNTR LGT	WD	R-CNTR LGT	WD	RIGHT- LGT	WD
189.87		189.54	.05	15			.05	15										

SR 012 MAINLINE U.S. ROUTE - USSH COUNTY YAKIMA DOT DISTRICT 5

SRMP	B	ARM	FEATURE	D	LR	DESCRIPTION	BRIDGE/UXING/XROAD OW	TC	L	NBR LNS D	I	DECREAS/DIV LFT SHD W/S	RDY W/S	RHT SHD W/S	MEDIAN WD/S	BR	INCRES/UNDI LFT SHD W/S	RDY W/S	RHT SHD W/S	SPC USE LNS WID	TOT RDY WID	MTCE A	SE	CITY NBR	ST FC	LEGAL SPEED D	IB	T R	P K	S T
193.02		192.68								2	2	4A	25A	3A	84S	DE	4A	24A	10A		49	2	03		R1	60	L			
193.04		192.70	BEG BRIDGE	I		PACIFIC POWER SPILLWAY BRDG NUM 012/323S	ST			2	2	$$C	30A	$$C	84O	$$	$$C	38A	$$C		68	2	03		R1	60	L			
			BEG BRIDGE	D		PACIFIC POWER SPILLWAY BRDG NUM 012/323N	ST																							
193.06		192.72	END BRIDGE	I		PACIFIC POWER SPILLWAY				2	2	10A	25A	4A	84S	DE	4A	25A	10A		50	2	03		R1	60	L			
			END BRIDGE	D		PACIFIC POWER SPILLWAY																								
193.67		193.33	INTRSECTN		B	LOW RD	CO		N	2	2	10A	25A	4A	60S	DE	4A	25A	10A		50	2	03		R1	60	L			
			INTRSECTN		C	MEDIAN XROAD	ST		N																					
194.00		193.66	MP MARKER		B	194																								
194.38		194.04								2	2	4A	24A	4A	60S	DE	4A	25A	10A		49	2	03		R1	60	L			
194.68		194.34	INTRSECTN		C	MEDIAN XROAD	ST		N																					
			INTRSECTN		B	KERSHAW DR	CO		N																					
195.00		194.66	MP MARKER		B	195																								
195.29		194.95	INTRSECTN		L	ESCHBACH RD	CO		N																					
			INTRSECTN		C	MEDIAN XROAD	ST		N																					
195.83		195.49								2	2	10A	25A	4A	60S	DE	4A	25A	10A		50	2	03		R1	60	L			
195.99		195.65	MP MARKER		B	196																								
196.14		195.80	INTRSECTN		C	MEDIAN XROAD	ST		Y																					
			INTRSECTN		L	MAPLEWAY RD	CO		Y																					
			INTRSECTN		R	MCLAUGHLIN RD	CO		Y																					
196.67		196.33	INTRSECTN		B	MCCORMICK RD	CO		Y																					
			INTRSECTN		C	MEDIAN XROAD	ST		Y																					
197.00		196.66	MP MARKER		B	197																								
197.26		196.92	INTRSECTN		R	CO RD	CO		N																					
197.29		196.95								2	2	10A	25A	4A	110S	DE	4A	25A	10A		50	2	03		R1	60	L			
197.52		197.18	INTRSECTN		B	MITCHELL RD	CO		N	2	2	10A	25A	4A	50S	DE	4A	25A	10A		50	2	03		R1	60	L			
			INTRSECTN		C	MEDIAN XROAD	ST		N																					
197.69		197.35								2	2	10A	25A	4A	38S	DE	4A	25A	10A		50	2	03		R1	60	L			
197.75		197.41								2	2	10A	24A	4A	38S	DE	4A	24A	10A		48	2	03		R1	60	L			
197.95B		197.61	BEG EQ			BEGIN BACK																								
197.95		197.64	EQUATION			197.98B=197.95																								
197.99		197.68	MP MARKER		B	198																								
198.08		197.77	INTRSECTN		L	OLD NACHES HWY	CO	SG	Y																					

INTERSECTION DETAIL

SRMP	B	ARM	TURN LANES L NEAR LGT	WD	R NEAR LGT	WD	L FAR LGT	WD	R FAR LGT	WD	ACCELERATION LANES LEFT LGT	WD	L-CNTR LGT	WD	R-CNTR LGT	WD	RIGHT LGT	WD
195.29		194.95	.04	12														
196.14		195.80	.04	12			.04	12										
196.67		196.33	.03	12			.03	12										
197.52		197.18					.04	12										

SR 012 MAINLINE U.S. ROUTE - USSH COUNTY YAKIMA DOT DISTRICT 5

SRMP	B	ARM	FEATURE	D	LR	DESCRIPTION	BRIDGE/UXING/XROAD OW	TC	L	NBR LNS D	I	DECREAS/DIV LFT SHD W/S	RDY W/S	RHT SHD W/S	MEDIAN WD/S	BR	INCRES/UNDI LFT SHD W/S	RDY W/S	RHT SHD W/S	SPC USE LNS WID	TOT RDY WID	MTCE A	SE	CITY NBR	ST FC	LEGAL SPEED D	IB	T R	P K	S T
198.08		197.77	INTRSECTN		R	W POWERHOUSE RD	CO	SG	Y	2	2	10A	24A	4A	38S	DE	4A	24A	10A		48	2	03		R1	60	L			
			INTRSECTN		C	MEDIAN XROAD	ST	SG	Y																					
198.09		197.78	WYE CONN		L	OLD NACHES HWY	CO		Y																					
198.20		197.89	MED XING		C	OFFICIAL																								
198.66		198.35	BEG BRIDGE	I		NACHES RIVER	ST			2	2	$$C	28A	$$C	38O	$$	$$C	30A	$$C		58	2	03		U1	60	L			
						BRDG NUM 012/328S																								
			BEG BRIDGE	D		NACHES RIVER	ST																							
						BRDG NUM 012/328N																								
198.71		198.40	END BRIDGE	I		NACHES RIVER				2	2	10A	24A	2A	10S	DE	2A	24A	10A		48	2	01		U1	60	L			
			END BRIDGE	D		NACHES RIVER																								
198.84		198.53								2	2	10A	24A	2A	16A	UP	2A	24A	10A		48	2	01		U1	60	L			
198.97		198.66	INTRSECTN		R	ACKLEY RD	CO		Y	2	2	10A	24A	4A	16A	UP	4A	24A	10A		48	2	01		U1	60	L			
			INTRSECTN		L	CLOVER LN	CO		Y																					
			INTRSECTN		C	MEDIAN XROAD	ST		Y																					
198.98		198.67	WYE CONN		R	ACKLEY RD	CO		Y																					
199.12		198.81								2	2	10A	24A	4A	16A	GR	4A	24A	10A		48	2	01		U1	60	L			
199.21		198.90	BEG BRIDGE	B		COWICHE CREEK	ST			2	2	$$C	33P	$$$	17P	GR	$$C	34A	$$C		67	2	01		U1	60	L			
						BRDG NUM 012/329																								
199.22		198.91	END BRIDGE	B		COWICHE CREEK				2	2	10A	25A	4A	16A	GR	4A	25A	10A		50	2	01		U1	60	L			
199.35		199.04								2	2	10A	25A	4A	16A	UP	4A	25A	10A		50	2	01		U1	60	L			
199.37		199.06	ON RAMP		L	FRUITVALE BLVD	ST		Y																					
199.48		199.17	ENTER CITY			YAKIMA				2	2	10A	25A	4A	16A	UP	4A	25A	10A		50	2	01	1485	U1	60	L	P		
199.50		199.19	OFF RAMP		R	FRUITVALE BLVD	ST		Y																					
199.54		199.23								2	2	10A	25A	4A	54S	DE	4A	25A	10A		50	2	01	1485	U1	60	L	P		
199.64		199.33	MISC FEATR		R	GORE (P119950)																								
199.65		199.34	MISC FEATR		L	GORE (S119937)																								
199.92		199.61	BEG BRIDGE	D		W-W RAMP/BN RR	ST			2	2	$$C	38A	$$C	54S	DE	4A	25A	10A		63	2	01	1485	U1	60	L	P		
						BRDG NUM 012/331N																								
199.93		199.62	BEG BRIDGE	I		PP&L CANAL	ST																							
						BRDG NUM 012/330.25																								
199.94		199.63	END BRIDGE	I		PP&L CANAL																								
199.95		199.64	BEG BRIDGE	I		W-W RAMP/BN RR	ST			2	2		C	38A	C	54O	$$	$$C	38A	$$C	76	2	01	1485	U1	60	L	P		
						BRDG NUM 012/331S																								
200.01		199.70	END BRIDGE	D		W-W RAMP/BN RR				2	2	10A	25A	4A	60S	DE		C	38A	C	63	2	01	1485	U1	60	L	P		
200.03		199.72	END BRIDGE	I		W-W RAMP/BN RR				2	2	10A	25A	4A	60S	DE	4A	25A	10A		50	2	01	1485	U1	60	L	P		

INTERSECTION DETAIL

SRMP	B	ARM	TURN LANES L NEAR LGT	WD	R NEAR LGT	WD	L FAR LGT	WD	R FAR LGT	WD	ACCELERATION LANES LEFT-- LGT	WD	L-CNTR LGT	WD	R-CNTR LGT	WD	RIGHT- LGT	WD
198.08		197.77	.06	12			.06	12										
198.09		197.78							.10	11								
198.97		198.66	.05	16			.06	16										

SR 012 MAINLINE U.S. ROUTE - USSH COUNTY YAKIMA DOT DISTRICT 5

SRMP	B	ARM	FEATURE	D	LR	DESCRIPTION	BRIDGE/UXING/XROAD OW	TC	L	NBR LNS D	I	DECREAS/DIV LFT SHD W/S	RDY W/S	RHT SHD W/S	MEDIAN WD/S	BR	INCRES/UNDI LFT SHD W/S	RDY W/S	RHT SHD W/S	SPC USE LNS WID	TOT RDY WID	MTCE A	SE	CITY NBR	ST FC	LEGAL SPEED D	IB	T R	P K	S T
200.04		199.73	MP MARKER	B		200				2	2	10A	25A	4A	60S	DE	4A	25A	10A		50	2	01	1485	U1	60	L	P	
200.13		199.82	BEG BRIDGE	I		W-E RAMP	ST			2	2	$$C	38P	$$C	60O	$$	$$C	38P	$$C		76	2	01	1485	U1	60	L	P	
						BRDG NUM 012/342S																							
			BEG BRIDGE	D		W-E RAMP	ST																						
						BRDG NUM 012/342N																							
200.16		199.85	END BRIDGE	I		W-E RAMP				2	2	10A	25A	4A	60S	DE	4A	25A	10A		50	2	01	1485	U1	60	L	P	
			END BRIDGE	D		W-E RAMP																							
200.27		199.96	MISC FEATR		R	GORE (Q120055)																							
200.41		200.10	MISC FEATR		L	GORE (R120055)																							
200.55		200.24	OFF RAMP		L	FRUITVALE BLVD	ST		Y																				
			ON RAMP		R	FRUITVALE BLVD	ST		Y																				
200.83		200.52	MED XING		C	OFFICIAL																							
200.99		200.68	MP MARKER		B	201																							
201.03		200.72	ON RAMP		L	16TH AVE	ST		Y																				
201.21		200.90	OFF RAMP		R	16TH AVE	ST		Y																				
201.32		201.01	MISC FEATR		R	GORE (P120121)																							
201.34		201.03	MISC FEATR		L	GORE (S120103)																							
201.56		201.25	UXING	B		16TH AVE	ST																						
						BRDG NUM 012/344																							
201.75		201.44	MISC FEATR		L	GORE (R120187)																							
201.77		201.46	MISC FEATR		R	GORE (Q120204)																							
201.87		201.56	OFF RAMP		L	16TH AVE	ST		Y																				
201.99		201.68	MP MARKER		B	202																							
202.04		201.73	ON RAMP		R	16TH AVE	ST		Y																				
202.12		201.81	BEG BRIDGE	I		BN RR	ST			2	2	$$C	38P	$$C	60O	$$	$$C	38P	$$C		76	2	01	1485	U1	60	L	P	
						BRDG NUM 012/346S																							
			RR XING	B		NUM 98491Y STRUCTURE																							
			BEG BRIDGE	D		BN RR	ST																						
						BRDG NUM 012/346N																							
202.15		201.84	ON RAMP		L	SR 82	ST		Y																				
202.20		201.89	END BRIDGE	I		BN RR				2	2	10A	24A	4A	40S	DE	4A	24A	10A		48	2	01	1485	U1	60	L	P	
			END BRIDGE	D		BN RR																							
202.25		201.94	OFF RAMP		R	N 1ST ST	ST		Y																				
202.37		202.06	MISC FEATR		R	GORE (P120225)																							
202.43		202.12	MISC FEATR		L	GORE (SR 82 P203096)																							
202.44		202.13	OFF RAMP		R	SR 82	ST		Y	2	1	10A	24A	4A	40S	DE	4A	12A	10A		36	2	01	1485	U1	60	L	P	
202.50		202.19	BEG BRIDGE	I		N 1ST ST	ST			2	1	$$C	38A	$$C	40O	$$	$$C	46A	$$C		84	2	01	1485	U1	60	L	P	
						BRDG NUM 012/348S																							
			BEG BRIDGE	D		N 1ST ST	ST																						
						BRDG NUM 012/348N																							
202.54		202.23	END BRIDGE	I		N 1ST ST				1	1	8A	14A	4A	40S	DE	4A	14A	8A		28	2	01	1485	U1	60	L	P	
			END BRIDGE	D		N 1ST ST																							
			ON RAMP		L	N 1ST ST	ST		Y																				

SR 012 MAINLINE U.S. ROUTE - USSH COUNTY YAKIMA DOT DISTRICT 5

SRMP	B	ARM	FEATURE	D	LR	DESCRIPTION	BRIDGE/UXING/XROAD OW	TC	L	NBR LNS D	I	DECREAS/DIV LFT SHD W/S	RDY W/S	RHT SHD W/S	MEDIAN WD/S	BR	INCRES/UNDI LFT SHD W/S	RDY W/S	RHT SHD W/S	SPC USE LNS WID	TOT RDY WID	MTCE A	SE	CITY NBR	ST FC	LEGAL SPEED D	IB	T R	P K	S T
202.56		202.25	MISC FEATR		R	GORE (P520244)				1	1	8A	14A	4A	40S	DE	4A	14A	8A		28	2	01	1485	U1	60		L	P	
202.57		202.26	MISC FEATR		L	GORE (S520254)																								
202.66		202.35	UXING	I		W-S RAMP	ST																							
						BRDG NUM 082/118W-S																								
202.67		202.36	BEG BRIDGE	D		SR 82	ST			1	1	$$C	26A	$$C	100S	DE	4A	14A	8A		40	2	01	1485	U1	60		L	P	
						BRDG NUM 012/350																								
202.71		202.40	MISC FEATR		R	GORE (SR 82 Q103178)																								
202.74		202.43								1	1	C	26A	C	100S	DE	4A	14A	$$$		40	2	01	1485	U1	60		L	P	
202.75		202.44	END BRIDGE	D		SR 82				$	$	$	$$$	$	$$$$	$$	$$$	$$$			$$$	$	$$	$$$$	$$	$$		$	$	
			LEAVE CITY			YAKIMA																								
			BEG COINCI			SR 082 MP031.38																								
			END CTLSEC			CONTROL SECTION 3908																								
246.74		246.43	LEAVE CO			YAKIMA																								

SR 012 MAINLINE U.S. ROUTE - USSH COUNTY BENTON DOT DISTRICT 5

SRMP	B	ARM	FEATURE	D	LR	DIRECTION TO INVENTORY / LEFT/RIGHT INDICATOR / DESCRIPTION	BRIDGE/UXING/XROAD OW	TC	L	NBR LNS D	I	DECREAS/DIV LFT SHD W/S	RDY W/S	RHT SHD W/S	MEDIAN WD/S	BR	INCRES/UNDI LFT SHD W/S	RDY W/S	RHT SHD W/S	SPC USE LNS WID	TOT RDY WID	MTCE A	SE	CITY NBR	ST FC	LEGAL SPEED D	IB	T R	P K	S T
246.74		246.43	ENTER CO			BENTON																								
273.93		273.62	BEG COINCI			SR 182 MP000.00																								
			END COINCI			SR 082 MP102.56																								
279.97		279.66	LEAVE CO			BENTON																								

SR 012 MAINLINE U.S. ROUTE - USSH COUNTY FRANKLIN DOT DISTRICT 5

SRMP	B	ARM	FEATURE	D	LR	DESCRIPTION	BRIDGE/UXING/XROAD OW	TC	L	NBR LNS D	I	WIDTH AND SURFACE INFORMATION: DECREAS/DIV LFT SHD W/S	RDY W/S	RHT SHD W/S	MEDIAN WD/S	BR	INCRES/UNDI LFT SHD W/S	RDY W/S	RHT SHD W/S	SPC USE LNS WID	TOT RDY WID	MTCE A	SE	CITY NBR	ST FC	LEGAL SPEED D	IB	T R	P K	S T
279.97		279.66	ENTER CO			FRANKLIN																								
291.67		288.81	ENTER CITY			PASCO				2	2	10A	24A	8A	40S	DE	4A	24A	10A		48	3	01	0960	U1	60	L	P		
			EQUATION			289.12 =291.67																								
			BEG CTLSEC			CONTROL SECTION 1102																								
			END COINCI			SR 182 MP015.19																								
291.71		288.85	ON RAMP		L	PASCO KAHLOTUS RD	ST		Y																					
291.80		288.94	OFF RAMP		R	E LEWIS ST	ST		Y																					
291.95		289.09	MISC FEATR		R	GORE (P129180)																								
292.00		289.14	MISC FEATR		L	GORE (S129171)																								
292.02		289.16	MP MARKER		B	292																								
292.27		289.41	OFF RAMP		R	PASCO KAHLOTUS RD	ST		Y																					
292.33		289.47	MISC FEATR		L	GORE (R529248)																								
292.39		289.53	UXING	B		E LEWIS ST	ST																							
						BRDG NUM 012/502																								
292.42		289.56	MISC FEATR		R	GORE (P529227)																								
292.48		289.62	OFF RAMP		L	E LEWIS ST	ST		Y																					
292.64		289.78	MISC FEATR		L	GORE (R129279)																								
292.75		289.89								2	2	10A	24A	10A	40S	DE	4A	24A	10A		48	3	01	0960	U1	60	R	P		
292.79		289.93	OFF RAMP		L	PASCO KAHLOTUS RD	ST		Y																					
			MISC FEATR		R	GORE (Q129310)																								
293.03		290.17	MP MARKER		B	293																								
293.10		290.24	ON RAMP		R	E LEWIS ST	ST		Y																					
293.21		290.35	LEAVE CITY			PASCO				2	2	10A	24A	8A	40S	DE	4A	24A	10A		48	3	01	$$$$	U1	60	L	$		
293.43		290.57								2	2	10A	24A	10A	40S	DE	4A	24A	10A		48	3	01		U1	60	L			
293.61		290.75	WYE CONN		R	A ST	CO		Y																					
293.62		290.76	INTRSECTN		R	A ST	CO		Y																					
293.71		290.85	WYE CONN		R	A ST	CO		Y																					
294.04		291.18	MP MARKER		B	294																								
294.16B		291.30	BEG EQ			BEGIN BACK				2	2	10A	24A	8A	40S	DE	4A	24A	10A		48	3	01		U1	60	L			
294.16		291.34	EQUATION			294.20B=294.16																								
294.38		291.56	INTRSECTN		L	TANK FARM RD	CO		Y	2	2	10A	24A	8A	40S	DE	4A	24A	10A		48	3	01		U1	50	L			
			ENT/EXIT		R	STATE PARK	ST		Y																					
294.51		291.69	BEG BRIDGE I			SNAKE RIVER	ST			2	2	$$W	28P	$$W	40O	$$	$$W	38P	$$W		66	3	01		U1	50	L			
						BRDG NUM 012/512S																								
			BEG BRIDGE D			SNAKE RIVER	ST																							
						BRDG NUM 012/512N																								

INTERSECTION DETAIL

SRMP	B	ARM	TURN LANES: L NEAR LGT	WD	R NEAR LGT	WD	L FAR LGT	WD	R FAR LGT	WD	ACCELERATION LANES: LEFT-- LGT	WD	L-CNTR LGT	WD	R-CNTR LGT	WD	RIGHT- LGT	WD
293.62		290.76	.03	13			.05	13										
294.38		291.56	.03	13			.04	13	.04	16	.12	12	.05	12	.03	13		

SR 012 MAINLINE U.S. ROUTE - USSH COUNTY FRANKLIN DOT DISTRICT 5

SRMP	B	ARM	FEATURE	D	LR	DESCRIPTION	BRIDGE NBR	UXING-LNS	XROAD-D I	DECREAS/DIV LFT SHD W/S	RDY W/S	RHT SHD W/S	MEDIAN-WD/S	BR	INCRES/UNDI LFT SHD W/S	RDY W/S	RHT SHD W/S	SPC USE LNS WID	TOT RDY WID	MTCE A	SE	CITY NBR	ST FC	LEGAL SPEED D	IB	T R	P K	S T
294.61		291.79							2	2	W	28P	W	40O		W	38P	W		66	3	01		R1	50	L		
294.70		291.88	END CTLSEC			CONTROL SECTION 1102																						
			LEAVE CO			FRANKLIN																						

SR 012 MAINLINE U.S. ROUTE - USSH COUNTY WALLA WALLA DOT DISTRICT 5

SRMP	B	ARM	FEATURE	D	LR	DESCRIPTION	BRIDGE/UXING/XROAD OW	TC	L	NBR LNS D	I	DECREAS/DIV LFT SHD W/S	RDY W/S	RHT SHD W/S	MEDIAN WD/S	BR	INCRES/UNDI LFT SHD W/S	RDY W/S	RHT SHD W/S	SPC USE LNS WID	TOT RDY WID	MTCE A	SE	CITY NBR	ST FC	LEGAL SPEED D	IB	T R	P K	S T
294.70		291.88	ENTER CO			WALLA WALLA				2	2	W 28P		W 40O			W 38P		W		66	3	01		R1	50		L		
			BEG CTLSEC			CONTROL SECTION 3601																								
294.85		292.03	END BRIDGE I			SNAKE RIVER				2	2	10A 24A		10A 40S		DE	4A 24A		10A		48	3	01		R1	50		L		
			END BRIDGE D			SNAKE RIVER																								
295.00		292.18	MP MARKER	B		295																								
295.30		292.48	INTRSECTN	R		CARGIL RD	CO		Y																					
			INTRSECTN	L		SR 124	ST		Y																					
295.36		292.54								2	1	10A 24A		10A 40S		DE	4A 24A		10A		48	3	01		R1	50		L		
295.49		292.67								1	1	$$$ $$$		$$$ $$$$		$$	10A 24A		10A		24	3	01		R1	50		L		
296.00		293.18	MP MARKER	R		296																								
296.16		293.34	INTRSECTN	B		MAPLE ST	CO		Y																					
296.49		293.67	WYE CONN	R		HUMORIST RD	CO		Y																					
296.52		293.70	INTRSECTN	B		HUMORIST RD	CO	SG	Y																					
296.55		293.73	WYE CONN	L		HUMORIST RD	CO		Y																					
296.90		294.08								1	1						10A 24A		10A		24	3	01		R1	60		L		
297.00		294.18	MP MARKER	R		297																								
297.78		294.96	INTRSECTN	R		BASIN LP RD	CO		Y																					
298.00		295.18	MP MARKER	R		298																								
298.64		295.82	INTRSECTN	B		HANSON LP RD	CO		Y																					
299.00		296.18	MP MARKER	R		299																								
299.72		296.90	BEG BRIDGE B			MCNARY POOL	ST			1	1						$$C 42A		$$C		42	3	01		R1	60		L		
						BRDG NUM 012/603																								
299.73		296.91	END BRIDGE B			MCNARY POOL				1	1						10A 24A		10A		24	3	01		R1	60		L		
300.00		297.18	MP MARKER	R		300																								
300.06		297.24	ENT/EXIT	R		PUBLIC FISHING	ST		N																					
301.00		298.18	MP MARKER	R		301																								
301.11		298.29	INTRSECTN	L		IVARSON RD	CO		Y																					
301.35		298.53	INTRSECTN	R		TWO RIVER SCHOOL RD	CO		N																					
301.61		298.79	INTRSECTN	L		DODD-IOWA BEEF RD	CO		Y																					

INTERSECTION DETAIL

SRMP	B	ARM	TURN LANES L NEAR LGT	WD	R NEAR LGT	WD	L FAR LGT	WD	R FAR LGT	WD	ACCELERATION LANES LEFT LGT	WD	L-CNTR LGT	WD	R-CNTR LGT	WD	RIGHT LGT	WD
295.30		292.48	.09	12			.03	12			.12	12	.12	12	.06	12		
296.16		293.34	.03	12	.02	12	.03	12										
296.49		293.67			.02	12												
296.52		293.70	.07	12			.07	12										
296.55		293.73							.02	12								
297.78		294.96					.03	12										
298.64		295.82	.03	12			.03	12										
301.11		298.29	.03	12														
301.61		298.79	.05	12					.08	12					.11	12		

SR 012 MAINLINE U.S. ROUTE - USSH COUNTY WALLA WALLA DOT DISTRICT 5

SRMP	B	ARM	FEATURE	DIRECTION TO INVENTORY / LEFT/RIGHT INDICATOR	DESCRIPTION	BRIDGE/UXING/XROAD OW	TC	L	NBR LNS D	I	DECREAS/DIV LFT SHD W/S	RDY W/S	RHT SHD W/S	MEDIAN WD/S	BR	INCRES/UNDI LFT SHD W/S	RDY W/S	RHT SHD W/S	SPC USE LNS WID	TOT RDY WID	MTCE A	SE	CITY NBR	ST FC	LEGAL SPEED D	IB	T R	P K	S T
301.99		299.17	MP MARKER	R	302				1	1						10A	24A	10A		24	3	01		R1	60	L		
302.99		300.17	MP MARKER	R	303																							
303.11		300.29							1	1						8A	24A	8A		24	3	01		R1	60	R		
303.54		300.72	INTRSECTN	R	ATTALIA RD	CO		Y																				
303.82		301.00	ENT/EXIT	R	BOISE CASCADE	PV		N																				
304.00		301.18	MP MARKER	R	304																							
304.07		301.25	RR XING	B	NUM 844395F STRUCTURE				1	1						$$W	40A	$$W		40	3	01		R1	60	R		
			RR XING	B	NUM 97200D STRUCTURE																							
			BEG BRIDGE	B	BN&UP RR	ST																						
					BRDG NUM 012/606																							
304.17		301.35	END BRIDGE	B	BN&UP RR				1	1						8A	24A	8A		24	3	01		R1	60	R		
304.55		301.73	INTRSECTN	R	WALLULA DEPOT RD	CO		Y																				
304.99		302.17	MP MARKER	R	305																							
305.48		302.66	INTRSECTN	L	COLUMBIA WAY	CO		Y																				
305.88		303.06	INTRSECTN	L	COLUMBIA WAY	CO		N	1	1						8A	24A	10A		24	3	01		R1	60	R		
306.00		303.18	MP MARKER	R	306																							
306.65		303.83	BEG BRIDGE	B	UP&NP RR	ST			1	1						$$W	40P	$$W		40	3	01		R1	60	R		
					BRDG NUM 012/609																							
306.69		303.87	END BRIDGE	B	UP&NP RR				1	1						8A	24A	8A		24	3	01		R1	60	R		
306.76		303.94	RR XING	B	NUM 0000000 STRUCTURE				1	1						$$C	28P	$$C		28	3	01		R1	60	R		
			BEG BRIDGE	B	UP&NP RR	ST																						
					BRDG NUM 012/610																							
306.79		303.97	END BRIDGE	B	UP&NP RR				1	1						10A	24A	10A		24	3	01		R1	60	R		
306.99		304.17	MP MARKER	R	307																							
307.06		304.24	INTRSECTN	L	N SHORE RD	CO		N																				
307.19		304.37							1	1						10A	24A	10A		24	3	01		R1	45	R		
307.31		304.49	BEG BRIDGE	B	WALLA WALLA RIVER	ST			1	1						$$C	28A	$$C		28	3	01		R1	45	R		
					BRDG NUM 012/612																							
307.37		304.55	END BRIDGE	B	WALLA WALLA RIVER				1	1						10A	24A	10A		24	3	01		R1	45	R		
307.41		304.59	WYE CONN	R	SR 730	ST		Y																				
307.44		304.62							1	1						10B	24B	10B		24	3	01		R1	45	R		
307.46		304.64	INTRSECTN	R	SR 730	ST		Y	1	1						10B	24B	10B		24	4	01		R1	45	R		
307.54		304.72	ENT/EXIT	L	COUNTY PARK	CO		Y																				
307.56		304.74	ENT FROM	R	WEIGH STATION	ST		Y																				
307.66		304.84	INTRSECTN	R	SR 730 SPWALULA (SPUR)	ST	RF	Y																				

INTERSECTION DETAIL

SRMP	B	ARM	TURN LANES L NEAR LGT	WD	R NEAR LGT	WD	L FAR LGT	WD	R FAR LGT	WD	ACCELERATION LANES LEFT LGT	WD	L-CNTR LGT	WD	R-CNTR LGT	WD	RIGHT LGT	WD
303.54		300.72			.08	12	.06	12					.11	12			.13	12
304.55		301.73					.04	11					.03	11				
305.48		302.66	.03	12														

SR 012 MAINLINE U.S. ROUTE - USSH COUNTY WALLA WALLA DOT DISTRICT 5

SRMP	B	ARM	FEATURE	D	LR	DESCRIPTION	BRIDGE/XING/XROAD OW	TC	L	NBR LNS D	I	DECREAS/DIV LFT SHD W/S	RDY W/S	RHT SHD W/S	MEDIAN WD/S	BR	INCRES/UNDI LFT SHD W/S	RDY W/S	RHT SHD W/S	SPC USE LNS WID	TOT RDY WID	MTCE A	SE	CITY NBR	ST FC	LEGAL SPEED D	IB	T R	P K	S T
307.76		304.94								1	1						10B	24B	10B		24	4	01		R1	45	R		
307.89		305.07								1	1						10B	24B	10B		24	4	01		R1	60	R		
307.90		305.08	TRAF RCDR	B		R008 3																							
307.92		305.10								1	1						8B	24B	8B		24	4	01		R1	60	R		
307.97		305.15	MP MARKER		R	308																							
308.45		305.63	INTRSECTN		L	CO RD	CO		N																				
308.97		306.15	MP MARKER		R	309																							
310.00		307.18	MP MARKER		R	310																							
310.38		307.56	INTRSECTN		L	WALLULA HAB MGT UNIT RD	CO		N																				
310.76		307.94	INTRSECTN		R	LAMBDIN RD	CO		N																				
310.78		307.96	INTRSECTN		L	WALLULA GAME DEPT RD	CO		N																				
311.00		308.18	MP MARKER		R	311																							
311.36		308.54	BEG BRIDGE	B		VANSYCLE CANYON	ST			1	1						$$W	40B	$$W		40	4	01		R1	60	R		
						BRDG NUM 012/616																							
311.37		308.55	END BRIDGE	B		VANSYCLE CANYON				1	1						7A	24A	7A		24	4	01		R1	60	R		
311.98		309.16	MP MARKER		R	312																							
312.98		310.16	MP MARKER		R	313																							
313.97		311.15	BEG BRIDGE	B		WALLA WALLA RIVER	ST			1	1						$$C	29A	$$C		29	4	01		R1	60	R		
						BRDG NUM 012/619																							
314.01		311.19	END BRIDGE	B		WALLA WALLA RIVER				1	1						5A	22A	5A		22	4	01		R1	60	R		
314.02		311.20	MP MARKER		R	314																							
314.04		311.22	INTRSECTN		L	NINE MILE CANYON RD	CO		N																				
			INTRSECTN		R	BYRNES RD	CO		N																				
314.16		311.34	BEG BRIDGE	B		NINE MILE CREEK	ST			1	1						$$W	24A	$$W		24	4	01		R1	60	R		
						BRDG NUM 012/620																							
314.20		311.38	END BRIDGE	B		NINE MILE CREEK				1	1						4A	22A	5A		22	4	01		R1	60	R		
314.40		311.58	BEG SU LN		R	CLIMBING		11A		1	1						4A	22A	5A	11	33	4	01		R1	60	R		
314.99		312.17	MP MARKER		R	315																							
315.79		312.97								1	1						3A	22A	3A	11	33	4	01		R1	60	R		
315.80		312.98	END SU LN		R	CLIMBING		11A		1	1						3A	22A	3A	$$$	22	4	01		R1	60	R		
315.89		313.07								1	1						2A	22A	6A		22	4	01		R1	60	R		
315.99		313.17	BEG SU LN		L	CLIMBING		10A		1	1						2A	22A	6A	10	32	4	01		R1	60	R		
			MP MARKER		R	316																							
316.99		314.17	MP MARKER		R	317																							
317.73		314.91	END SU LN		L	CLIMBING		10A		1	1						3A	22A	6A	$$$	22	4	01		R1	60	R		
317.98		315.16	MP MARKER		R	318				1	1						6A	24A	6A		24	4	01		R1	60	R		
318.99		316.17	MP MARKER		R	319																							
319.10		316.28	INTRSECTN		R	BYRNES RD	CO		Y																				

INTERSECTION DETAIL

SRMP	B	ARM	TURN LANES L NEAR LGT	WD	R NEAR LGT	WD	L FAR LGT	WD	R FAR LGT	WD	ACCELERATION LANES LEFT-- LGT	WD	L-CNTR LGT	WD	R-CNTR LGT	WD	RIGHT- LGT	WD
319.10		316.28					.03	13										

SR 012 MAINLINE U.S. ROUTE - USSH COUNTY WALLA WALLA DOT DISTRICT 5

SRMP	B	ARM	FEATURE	D	LR	DESCRIPTION	BRIDGE/UXING/XROAD OW	TC	L	NBR LNS D	I	DECREAS/DIV LFT SHD W/S	RDY W/S	RHT SHD W/S	MEDIAN WD/S	BR	INCRES/UNDI LFT SHD W/S	RDY W/S	RHT SHD W/S	SPC USE LNS WID	TOT RDY WID	MTCE A	SE	CITY NBR	ST FC	LEGAL SPEED D	IB	T R	P K	S T
319.13		316.31								1	1						6A	24A	6A		24	4	01		R1	60	R		
319.33		316.51	INTRSECTN		L	CUMMINS RD	CO		N																				
319.35	B	316.53	BEG BRIDGE	B		TOUCHET RIVER	ST			1	1						$$C	28A	$$C		28	4	01		R1	60	R		
						BRDG NUM 012/624																							
319.38	B	316.56	END BRIDGE	B		TOUCHET RIVER				1	1						7A	24A	7A		24	4	01		R1	60	R		
319.70		316.88	MISC FEATR		R	SGN TOUCHET UNINC																							
319.74		316.92								1	1						7A	24A	7A		24	4	01		R1	40	R		
319.82		317.00	INTRSECTN		B	BALM ST	CO		N																				
319.99		317.17	MP MARKER		R	320																							
320.09		317.27	INTRSECTN		L	TOUCHET RD	CO		Y	1	1						7A	24A	7A		24	4	01		R1	40	L		
			INTRSECTN		R	WALNUT RD	CO		Y																				
320.20		317.38	MISC FEATR		L	SGN TOUCHET UNINC				1	1						7A	24A	7A		24	4	01		R1	60	L		
320.60		317.78	INTRSECTN		R	MCKAY RD	CO		Y																				
			INTRSECTN		L	LARRABEE RD	CO		Y																				
321.00		318.18	MP MARKER		R	321																							
321.14		318.32	INTRSECTN		L	LARRABEE RD	CO		Y																				
			INTRSECTN		R	PVT RD	PV		Y																				
322.00		319.18	MP MARKER		R	322																							
322.88		320.06	BEG BRIDGE	B		WOODWARD CREEK	ST			1	1						$$C	28A	$$C		28	4	01		R1	60	L		
						BRDG NUM 012/630																							
322.89		320.07	END BRIDGE	B		WOODWARD CREEK				1	1						7A	24A	7A		24	4	01		R1	60	L		
323.00		320.18	MP MARKER		R	323																							
323.06		320.24	BEG BRIDGE	B		CREEK	ST			1	1						$$C	28A	$$C		28	4	01		R1	60	L		
						BRDG NUM 012/631																							
323.07		320.25	END BRIDGE	B		CREEK				1	1						7A	24A	7A		24	4	01		R1	60	L		
323.30		320.48	INTRSECTN		L	WOODWARD CANYON RD	CO		Y																				
324.00		321.18	MP MARKER		R	324																							
324.12		321.30	BEG BRIDGE	B		DRY CREEK	ST			1	1						$$W	36A	$$W		36	4	01		R1	60	L		
						BRDG NUM 012/633																							
324.13		321.31	END BRIDGE	B		DRY CREEK				1	1						7A	24A	7A		24	4	01		R1	60	L		
324.14		321.32	MISC FEATR		R	SGN ENT LOWDEN																							
324.15		321.33	INTRSECTN		R	LOWDEN RD	CO		N																				
324.23		321.41								1	1						7A	24A	7A		24	4	01		R1	40	L		
324.35		321.53	INTRSECTN		L	MARSHALL ST	CO		N																				

INTERSECTION DETAIL

SRMP	B	ARM	TURN LANES L NEAR LGT	WD	R NEAR LGT	WD	L FAR LGT	WD	R FAR LGT	WD	ACCELERATION LANES LEFT LGT	WD	L-CNTR LGT	WD	R-CNTR LGT	WD	RIGHT LGT	WD
320.09		317.27	.03	12			.03	12										
320.60		317.78	.03	12			.03	12										
321.14		318.32	.03	12														
323.30		320.48	.03	12														

SR 012 MAINLINE U.S. ROUTE - USSH COUNTY WALLA WALLA DOT DISTRICT 5

SRMP	B	ARM	FEATURE	DIRECTION TO INVENTORY / LEFT/RIGHT INDICATOR	DESCRIPTION	BRIDGE/UXING/XROAD OW	TC	L	NBR LNS D	I	DECREAS/DIV LFT SHD W/S	RDY W/S	RHT SHD W/S	MEDIAN WD/S	BR	INCRES/UNDI LFT SHD W/S	RDY W/S	RHT SHD W/S	SPC USE LNS WID	TOT RDY WID	MTCE A	SE	CITY NBR	ST FC	LEGAL SPEED D	IB	T R	P K	S T
324.42		321.60							1	1						7A	24A	7A		24	4	01		R1	40	L			
324.54		321.72							1	1						7A	24A	7A		24	4	01		R1	60	L			
324.58		321.76	MISC FEATR	L	SGN ENT LOWDEN																								
324.61		321.79	INTRSECTN	L	LOWER DRY CREEK RD	CO		Y																					
325.00		322.18	MP MARKER	R	325																								
325.88		323.06	INTRSECTN	R	MCDONALD RD	CO		Y																					
326.00		323.18	MP MARKER	R	326																								
326.37		323.55	INTRSECTN	L	NIBLER RD	CO		Y																					
326.99		324.17	MP MARKER	R	327																								
328.00		325.18	MP MARKER	R	328																								
328.98		326.16	INTRSECTN	R	DETOUR RD	CO		Y																					
			INTRSECTN	L	IRELAND RD	CO		Y																					
329.00		326.18	MP MARKER	R	329																								
329.93		327.11	INTRSECTN	R	WHITMAN NATL MONUMENT RD	CO		Y																					
330.00		327.18	MP MARKER	R	330																								
331.00		328.18	MP MARKER	R	331																								
331.02		328.20	INTRSECTN	R	LAST CHANCE RD	CO		Y																					
331.86		329.04							1	1						8A	24A	8A		24	4	01		R1	60	L			
331.95		329.13	INTRSECTN	R	WALLULA RD	CO		Y																					
332.00		329.18	MP MARKER	R	332																								
332.99		330.17	MP MARKER	R	333																								
333.35		330.53							1	1						8A	24A	8A		24	4	01		U1	60	L			
333.65		330.83	INTRSECTN	L	SUDBURY RD	CO		N																					
			INTRSECTN	R	CAMPBELL RD	CO		N																					
333.91		331.09	INTRSECTN	B	HUSSEY RD	CO		N																					
334.00		331.18	MP MARKER	R	334																								
334.36		331.54	INTRSECTN	B	GOSE RD	CO		Y																					
334.87		332.05	INTRSECTN	B	DUNCAN LN	CO		Y																					
335.00		332.18	MP MARKER	R	335																								
335.23		332.41	ENTER CITY		WALLA WALLA				1	1						8A	24A	8A		24	4	01	1365	U1	60	L	P		

INTERSECTION DETAIL

SRMP	B	ARM	TURN LANES L NEAR LGT	WD	R NEAR LGT	WD	L FAR LGT	WD	R FAR LGT	WD	ACCELERATION LANES LEFT-- LGT	WD	L-CNTR LGT	WD	R-CNTR LGT	WD	RIGHT- LGT	WD
324.61		321.79	.03	12														
325.88		323.06					.03	12										
326.37		323.55	.03	12														
328.98		326.16	.03	12			.03	12										
329.93		327.11					.04	12										
331.02		328.20					.04	12										
331.95		329.13			.09	12	.04	12					.14	12				
334.36		331.54	.03	12			.03	12										

SR 012 MAINLINE U.S. ROUTE - USSH COUNTY WALLA WALLA DOT DISTRICT 5

SRMP	B	ARM	FEATURE	D	LR	DESCRIPTION	BRIDGE/UXING/XROAD OW	TC	L	NBR LNS D	I	DECREAS/DIV LFT SHD W/S	RDY W/S	RHT SHD W/S	MEDIAN WD/S	BR	INCRES/UNDI LFT SHD W/S	RDY W/S	RHT SHD W/S	SPC USE LNS WID	TOT RDY WID	MTCE A	SE	CITY NBR	ST FC	LEGAL SPEED D	IB	T R	P K	S T
335.29		332.47	WYE CONN		R	SR 125 SP125SP (SPUR)		ST	Y	1	1						8A	24A	8A		24	4	01	1365	U1	60	L	P	
335.30		332.48	INTRSECTN		R	SR 125 SP125SP (SPUR)		ST	Y	1	1	8A	12A		16A	UP	$$$	12A	8A		24	4	01	1365	U1	60	L	P	
			INTRSECTN		L	W PINE ST		CT	Y																					
335.38		332.56								1	1	8A	12A		16A	JE		12A	8A		24	4	01	1365	U1	60	L	P	
335.56		332.74								2	2	10A	24A		16A	JE		24A	10A		48	4	01	1365	U1	60	L	P	
335.65		332.83	MISC FEATR		R	SGN ENT WALLA WALLA																								
335.90		333.08	BEG BRIDGE	B		SR 125		ST		2	2	$$C	34A		16A	JE		34A	$$C		68	4	01	1365	U1	60	L	P	
						BRDG NUM 012/640																								
335.94		333.12	END BRIDGE	B		SR 125				2	2	10A	24A		16A	JE		24A	10A		48	4	01	1365	U1	60	L	P	
336.00		333.18	MP MARKER		B	336																								
336.04		333.22	ON RAMP		L	2ND AVE		ST	Y																					
336.05		333.23	RR XING	B		NUM 808501R STRUCTURE				2	2	$$C	34A		16A	JE		34A	$$C		68	4	01	1365	U1	60	L	P	
			BEG BRIDGE	B		UP RR		ST																						
						BRDG NUM 012/642																								
336.10		333.28	END BRIDGE	B		UP RR				2	2	10A	24A		16A	JE		24A	10A		48	4	01	1365	U1	60	L	P	
336.15		333.33	BEG BRIDGE	B		9TH AVE N		ST		2	2	$$C	44A		16A	JE		34A	$$C		78	4	01	1365	U1	60	L	P	
						BRDG NUM 012/643																								
336.19		333.37	END BRIDGE	B		9TH AVE N				2	2	10A	24A		16A	JE		24A	10A		48	4	01	1365	U1	60	L	P	
336.21		333.39	OFF RAMP		R	2ND AVE		ST	Y																					
336.32		333.50	MISC FEATR		R	GORE (P133621)																								
336.33		333.51	MISC FEATR		L	GORE (S133604)																								
336.46		333.64	MISC FEATR		L	GORE (R533662)																								
336.47		333.65	MISC FEATR		R	GORE (Q533676)																								
336.52		333.70	RR XING	B		NUM 97097T STRUCTURE				2	2	$$C	34A		16A	JE		49A	$$C		83	4	01	1365	U1	60	L	P	
			BEG BRIDGE	B		2ND AVE/BN RR		ST																						
						BRDG NUM 012/645																								
336.61		333.79	END BRIDGE	B		2ND AVE/BN RR				2	2	10A	24A		16A	JE		24A	10A		48	4	01	1365	U1	60	L	P	
336.62		333.80	OFF RAMP		L	2ND AVE		ST	Y																					
336.76		333.94	ON RAMP		R	2ND AVE		ST	Y																					
336.80		333.98	BEG SU LN		R	AUXILIARY	12A			2	2	10A	24A		16A	JE		24A	10A	12	60	4	01	1365	U1	60	L	P	
336.82		334.00	BEG SU LN		L	AUXILIARY	14A			2	2	10A	24A		16A	JE		24A	10A	26	74	4	01	1365	U1	60	L	P	
336.84		334.02	RR XING	B		NUM 808516F GRADE																								
336.85		334.03	WYE CONN		R	E REES AVE		CT	Y																					
			WYE CONN		L	E REES AVE		CT	Y																					
336.86		334.04	END SU LN		L	AUXILIARY	14A			2	2	10A	24A		16A	JE		24A	10A	$$$	48	4	01	1365	U1	60	L	P	

INTERSECTION DETAIL

SRMP	B	ARM	TURN LANES L NEAR LGT	WD	R NEAR LGT	WD	L FAR LGT	WD	R FAR LGT	WD	ACCELERATION LANES LEFT-- LGT	WD	L-CNTR LGT	WD	R-CNTR LGT	WD	RIGHT- LGT	WD
335.29		332.47			.03	13												
335.30		332.48	.04	16			.04	16										
336.85		334.03			.03	12												

SR 012 MAINLINE U.S. ROUTE - USSH COUNTY WALLA WALLA DOT DISTRICT 5

SRMP	B	ARM	FEATURE	D	LR	DESCRIPTION	BRIDGE/UXING/XROAD OW	TC	L	NBR LNS D	I	DECREAS/DIV LFT SHD W/S	RDY W/S	RHT SHD W/S	MEDIAN WD/S	BR	INCRES/UNDI LFT SHD W/S	RDY W/S	RHT SHD W/S	SPC USE LNS WID	TOT RDY WID	MTCE A	SE	CITY NBR	ST FC	LEGAL SPEED D	IB	T R	P K	S T
336.86		334.04	END SU LN		R	AUXILIARY	12A			2	2	10A	24A		16A	JE		24A	10A		48	4	01	1365	U1		60	L	P	
			INTRSECTN		L	REES AVE		CT	Y																					
			INTRSECTN		R	E REES AVE		CT	Y																					
336.98		334.16	BEG BRIDGE	B		PEDESTRIAN OXING		ST		2	2	$$C	34A		16A	JE		34A	$$C		68	4	01	1365	U1		60	L	P	
						BRDG NUM 012/647																								
337.00		334.18	END BRIDGE	B		PEDESTRIAN OXING				2	2	10A	24A		16A	JE		24A	10A		48	4	01	1365	U1		60	L	P	
			MP MARKER		B	337																								
337.17		334.35	LEAVE CITY			WALLA WALLA				2	2	10A	24A		16A	JE		24A	10A		48	4	01	$$$$	U1		60	L	$	
337.59		334.77								2	2	10A	24A		16A	UP		24A	10A		48	4	01		U1		60	L		
337.69		334.87	INTRSECTN		L	LOWER WAITSBURG RD		CO	Y																					
			INTRSECTN		R	CLINTON ST		CO	Y																					
337.70		334.88	ENTER CITY			WALLA WALLA				2	2	10A	24A		16A	UP		24A	10A		48	4	01	1365	U1		60	L	P	
337.77		334.95	LEAVE CITY			WALLA WALLA				2	2	10A	24A		16A	UP		24A	10A		48	4	01	$$$$	U1		60	L	$	
337.79		334.97								2	2	10A	24A		16A	JE		24A	10A		48	4	01		U1		60	L		
338.00		335.18	MP MARKER		B	338																								
338.09		335.27	ENTER CITY			WALLA WALLA				2	2	10A	24A		16A	JE		24A	10A		48	4	01	1365	U1		60	L	P	
338.46		335.64	BEG BRIDGE	B		WELLINGTON AVE		ST		2	2	$$C	34A	C	16A	JE		34A	$$C		68	4	01	1365	U1		60	L	P	
						BRDG NUM 012/650																								
338.49		335.67	END BRIDGE	B		WELLINGTON AVE				2	2	10A	24A	$	16A	JE		24A	10A		48	4	01	1365	U1		60	L	P	
338.50		335.68								2	2	10A	24A		16A	UP		24A	10A		48	4	01	1365	U1		60	L	P	
338.72		335.90	INTRSECTN		R	WILBUR AVE		CT	Y																					
338.73		335.91	WYE CONN		R	WILBUR AVE		CT	Y																					
338.82		336.00								2	2	10A	24A		16A	JE		24A	10A		48	4	01	1365	U1		60	L	P	
338.93		336.11	LEAVE CITY			WALLA WALLA				2	2	10A	24A		16A	JE		24A	10A		48	4	01	$$$$	U1		60	L	$	
			MISC FEATR		L	SGN ENT WALLA WALLA																								
339.00		336.18	MP MARKER		B	339																								
339.25		336.43	ON RAMP		L	AIRPORT RD		ST	Y																					
339.47		336.65	INTRSECTN		R	AIRPORT RD		ST	Y																					
339.57		336.75	MISC FEATR		L	GORE (S133925)																								
339.60		336.78	MISC FEATR		R	GORE (P133947)																								
339.74		336.92	BEG BRIDGE	B		AIRPORT RD		ST		2	2	$$C	34A		16A	JE		34A	$$C		68	4	01		U1		60	L		
						BRDG NUM 012/652																								
339.77		336.95	END BRIDGE	B		AIRPORT RD				2	2	10A	24A		16A	JE		24A	10A		48	4	01		U1		60	L		
339.95		337.13	MISC FEATR		R	GORE (Q134025)																								
339.96		337.14	MISC FEATR		L	GORE (R134010)																								
340.00		337.18	MP MARKER		B	340																								

INTERSECTION DETAIL

SRMP	B	ARM	TURN LANES L NEAR LGT	WD	R NEAR LGT	WD	L FAR LGT	WD	R FAR LGT	WD	ACCELERATION LANES LEFT-- LGT	WD	L-CNTR LGT	WD	R-CNTR LGT	WD	RIGHT- LGT	WD
337.69		334.87	.04	16			.04	16										
338.72		335.90			.06	12	.04	16					.07	16				

SR 012 MAINLINE U.S. ROUTE - USSH COUNTY WALLA WALLA DOT DISTRICT 5

SRMP	B	ARM	FEATURE	D	LR	DESCRIPTION	BRIDGE/UXING/XROAD OW	TC	L	NBR LNS D	I	DECREAS/DIV LFT SHD W/S	RDY W/S	RHT SHD W/S	MEDIAN WD/S	BR	INCRES/UNDI LFT SHD W/S	RDY W/S	RHT SHD W/S	SPC USE LNS WID	TOT RDY WID	MTCE A	SE	CITY NBR	ST FC	LEGAL SPEED D	IB	T R	P K	S T
340.10		337.28	OFF RAMP		L	AIRPORT RD	ST		Y	2	2	10A	24A		16A	JE		24A	10A		48	4	01		U1		60	L		
340.25		337.43	ON RAMP		R	AIRPORT RD	ST		Y																					
340.45		337.63								2	2	10A	24A		16A	UP		24A	10A		48	4	01		U1		60	L		
340.53		337.71	WYE CONN		L	G ST	CO		Y	1	2	10A	12A		16A	UP		24A	10A		36	4	01		U1		60	L		
340.55		337.73	INTRSECTN		B	G ST	CO		Y	1	2	$$$	$$$		$$$$	$$	10A	64A	10A		64	4	01		U1		60	L		
340.57		337.75	WYE CONN		L	G ST	CO		Y																					
340.60		337.78								1	1						10A	64A	10A		64	4	01		U1		60	L		
340.78		337.96	ENTER CITY			WALLA WALLA				1	1						10A	24A	10A		24	4	01	1365	U1		60	L	P	
340.88		338.06	RR XING	B		NUM 97069P STRUCTURE				1	1						$$C	42A	$$C		42	4	01	1365	U1		60	L	P	
			BEG BRIDGE	B		BN RR	ST																							
						BRDG NUM 012/654																								
340.97		338.15	END BRIDGE	B		BN RR				1	1						10A	24A	8A		24	4	01	1365	U1		60	L	P	
341.00		338.18	MP MARKER		R	341																								
			MISC FEATR		R	GORE (Q134178)																								
341.06		338.24	LEAVE CITY			WALLA WALLA				1	1						6A	24A	8A		24	4	01	$$$$	U1		60	L	$	
341.09		338.27	MISC FEATR		L	GORE (R134166)																								
341.65		338.37	EQUATION			341.19 =341.65																								
341.66		338.38	OFF RAMP		L	ISAACS AVE	ST		Y																					
341.78		338.50	ON RAMP		R	ISAACS AVE	ST		Y																					
341.91		338.63								1	1						6A	24A	8A		24	4	01		R1		60	L		
341.99		338.71	MP MARKER		R	342																								
342.25		338.97	ENT/EXIT		L	WEIGH STATION	ST		Y																					
			INTRSECTN		L	CO RD 101	CO		Y																					
342.31		339.03	WEIGH STA		L	NUMBER 51																								
342.38		339.10	EXIT TO		L	WEIGH STATION	ST		Y																					
342.44		339.16								1	1						8A	24A	8A		24	4	01		R1		60	L		
342.84		339.56	INTRSECTN		R	HARBERT RD	CO		N																					
342.98		339.70	MP MARKER		R	343																								
343.22		339.94	INTRSECTN		L	SAPOLIL RD	CO		N																					
343.98		340.70	MP MARKER		R	344																								
344.28		341.00	INTRSECTN		R	SPRING CREEK RD	CO		N																					
			INTRSECTN		L	SAPOLIL RD	CO		N																					
344.53		341.25	INTRSECTN		L	CO RD #222	CO		N																					
344.96		341.68	BEG BRIDGE	B		DRY CREEK	ST			1	1						$$C	34A	$$C		34	4	01		R1		60	R		
						BRDG NUM 012/657																								
344.97		341.69	END BRIDGE	B		DRY CREEK				1	1						8A	24A	8A		24	4	01		R1		60	R		

INTERSECTION DETAIL

SRMP	B	ARM	TURN LANES L NEAR LGT	WD	R NEAR LGT	WD	L FAR LGT	WD	R FAR LGT	WD	ACCELERATION LANES LEFT LGT	WD	L-CNTR LGT	WD	R-CNTR LGT	WD	RIGHT LGT	WD
340.55		337.73	.04	16			.04	16										
342.25		338.97	.03	12														

SR 012 MAINLINE U.S. ROUTE - USSH COUNTY WALLA WALLA DOT DISTRICT 5

SRMP	B	ARM	FEATURE	D	LR	DESCRIPTION	BRIDGE/UXING/XROAD OW	TC	L	NBR LNS D	I	DECREAS/DIV LFT SHD W/S	RDY W/S	RHT SHD W/S	MEDIAN WD/S	BR	INCRES/UNDI LFT SHD W/S	RDY W/S	RHT SHD W/S	SPC USE LNS WID	TOT RDY WID	MTCE A	SE	CITY NBR	ST FC	LEGAL SPEED D	IB	T R	P K	S T
345.00		341.70	EQUATION			344.98 =345.00				1	1						8A	24A	8A		24	4	01		R1	60	R		
			MP MARKER		R	345																							
345.95		342.65	MP MARKER		R	346																							
346.95		343.65	MP MARKER		R	347																							
347.22		343.92	BEG BRIDGE	B		DRY CREEK	ST			1	1						$$C	36A	$$C		36	4	01		R1	60	R		
						BRDG NUM 012/659																							
347.23		343.93	END BRIDGE	B		DRY CREEK				1	1						8A	24A	8A		24	4	01		R1	60	R		
347.51		344.21	MISC FEATR		R	SGN ENT DIXIE																							
347.57		344.27	INTRSECTN		R	CO RD #206	CO		N																				
347.58		344.28								1	1						8A	24A	8A		24	4	01		R1	40	R		
347.68		344.38	INTRSECTN		R	GILLIAM ST	CO		N																				
347.76		344.46	INTRSECTN		B	CORNWELL RD	CO		N																				
347.82		344.52	INTRSECTN		L	PETTYBONE ST	CO		N																				
			INTRSECTN		R	PETTYBONE RD	CO		N																				
347.86		344.56	BEG BRIDGE	B		DRY CREEK	ST			1	1						$$C	30A	$$C		30	4	01		R1	40	R		
						BRDG NUM 012/660																							
347.88		344.58	END BRIDGE	B		DRY CREEK				1	1						8A	24A	8A		24	4	01		R1	40	R		
347.89		344.59	INTRSECTN		L	COCHRAN ST	CO		N																				
347.97		344.67	INTRSECTN		B	RICHMAN ST	CO		Y																				
348.03		344.73	INTRSECTN		B	ACTOR ST	CO		N																				
348.04		344.74	MP MARKER		R	348																							
348.10		344.80	INTRSECTN		L	KERSHAW ST	CO		N																				
			INTRSECTN		R	BISCUIT RIDGE RD	CO		N																				
348.16		344.86	INTRSECTN		L	BARNE ST	CO		N																				
348.20		344.90								1	1						8B	24B	8B		24	4	01		R1	40	R		
348.29		344.99	MISC FEATR		L	SGN ENT DIXIE																							
348.35		345.05	BEG SU LN		R	CLIMBING		11B		1	1						6B	24B	6B	11	35	4	01		R1	40	R		
348.37		345.07								1	1						6B	24B	6B	11	35	4	01		R1	60	R		
348.49		345.19	INTRSECTN		R	MUD CREEK RD	CO		N																				
348.98		345.68	MP MARKER		R	349																							
349.97		346.67	MP MARKER		R	350																							
350.01		346.71	BEG SU LN		L	CLIMBING		11B		1	1						6B	24B	6B	22	46	4	01		R1	60	R		
350.05		346.75	INTRSECTN		R	LEWIS PEAK RD	CO		N																				
350.20		346.90	END SU LN		R	CLIMBING		11B		1	1						6B	24B	6B	11	35	4	01		R1	60	R		
351.02		347.72	END SU LN		L	CLIMBING		11B		1	1						6B	24B	6B	$$$	24	4	01		R1	60	R		
351.06		347.76	INTRSECTN		L	LEWISTON RD	CO		N																				
351.15		347.85								1	1						4A	24A	4A		24	4	01		R1	60	R		
352.00		348.70	MP MARKER		R	352																							
353.00		349.70	MP MARKER		R	353																							
354.00		350.70	MP MARKER		R	354																							
354.26		350.96	INTRSECTN		R	MCCOWAN RD	CO		N																				
			INTRSECTN		L	LONDAGIN RD	CO		N																				
355.00		351.70	MP MARKER		R	355																							

SR 012 MAINLINE U.S. ROUTE - USSH COUNTY WALLA WALLA DOT DISTRICT 5

SRMP	B	ARM	FEATURE	D	LR	DESCRIPTION	BRIDGE/UXING/XROAD OW	TC	L	NBR LNS D	I	DECREAS/DIV LFT SHD W/S	RDY W/S	RHT SHD W/S	MEDIAN WD/S	BR	INCRES/UNDI LFT SHD W/S	RDY W/S	RHT SHD W/S	SPC USE LNS WID	TOT RDY WID	MTCE A	SE	CITY NBR	ST FC	LEGAL SPEED D	IB	T R	P K	S T
355.07		351.77								1	1						4A	24A	4A		24	4	01		R1	60	R		
356.00		352.70	MP MARKER		R	356																							
356.82		353.52	INTRSECTN		R	MEINBERG RD	CO		N																				
356.84		353.54	INTRSECTN		L	MIDDLE WAITSBURG RD	CO		N																				
356.97		353.67								1	1						4A	24A	4A		24	4	01		R1	35	R		
357.00		353.70	MP MARKER		R	357																							
357.03		353.73	MISC FEATR		R	SGN ENT WAITSBURG																							
357.04		353.74	ENTER CITY			WAITSBURG				1	1						$$C	30B	$$C		30	4	01	1360	R1	35	L	P	
			BEG BRIDGE	B		COPPEI CREEK	ST																						
						BRDG NUM 012/666																							
357.05		353.75	END BRIDGE	B		COPPEI CREEK				1	1						8G	24A	8G		24	4	01	1360	R1	35	L	P	
357.10		353.80	BEG ST		I	COPPEI AVE				1	1						$$C	24A	$$C		24	4	01	1360	R1	35	L	P	*
			INTRSECTN		R	E 10TH ST	CT		Y																				
357.16		353.86	INTRSECTN		R	E 9TH ST	CT		Y																				
357.22		353.92	INTRSECTN		B	E 8TH ST	CT		Y	1	1						C	24A	C		24	4	01	1360	R1	25	L	P	*
357.27		353.97	INTRSECTN		B	E 7TH ST	CT		Y																				
357.33		354.03	INTRSECTN		R	E 6TH ST	CT		Y																				
357.37		354.07	INTRSECTN		L	ACADEMY ST	CT		Y																				
357.43		354.13	INTRSECTN		R	WILLARD ST	CT		Y																				
357.52		354.22	INTRSECTN		L	3RD ST	CT		Y																				
357.59		354.29	END ST		I	COPPEI AVE				1	1						C	28A	C		28	4	01	1360	R1	25	L	P	*
			BEG ST		I	PRESTON AVE																							
			INTRSECTN		L	SR 124	ST		Y																				
			INTRSECTN		L	COPPEI AVE	CT		Y																				
357.68		354.38	BEG BRIDGE	B		TOUCHET RIVER	ST			1	1						C	24A	C		24	4	01	1360	R1	25	L	P	*
						BRDG NUM 012/669																							
357.71		354.41	END BRIDGE	B		TOUCHET RIVER				1	1						4A	24A	4A		24	4	01	1360	R1	25	L	B	*
357.76		354.46	INTRSECTN		L	CITY ST	CT		Y																				
357.82		354.52								1	1						4A	24A	4A		24	4	01	1360	R1	40	L	P	*
357.98		354.68	MP MARKER		R	358																							
358.09		354.79	INTRSECTN		L	MURPHEY ST	CT		Y																				
358.19		354.89	END ST		I	PRESTON AVE				1	1						4A	24A	4A		24	4	01	1360	R1	40	L	P	$
			INTRSECTN		L	CITY ST	CT		Y																				
358.33		355.03								1	1						4A	24A	4A		24	4	01	1360	R1	60	L	P	
358.34		355.04	LEAVE CITY			WAITSBURG				1	1						4A	24A	4A		24	4	01	$$$$	R1	60	L	$	
358.35		355.05	MISC FEATR		L	SGN ENT WAITSBURG																							
358.60		355.30	INTRSECTN		L	DEWITT RD	CO		N																				
358.99		355.69	MP MARKER		R	359																							
359.04		355.74	INTRSECTN		R	WHISKEY CREEK RD	CO		N	1	1						8A	24A	7A		24	4	01		R1	60	L		
359.55		356.25	END CTLSEC			CONTROL SECTION 3601																							
			LEAVE CO			WALLA WALLA																							

SR 012 MAINLINE U.S. ROUTE - USSH COUNTY COLUMBIA DOT DISTRICT 5

SRMP	B	ARM	FEATURE	D	LR	DESCRIPTION	BRIDGE/UXING/XROAD OW	TC	L	NBR LNS D	I	DECREAS/DIV LFT SHD W/S	RDY W/S	RHT SHD W/S	MEDIAN WD/S	BR	INCRES/UNDI LFT SHD W/S	RDY W/S	RHT SHD W/S	SPC USE LNS WID	TOT RDY WID	MTCE A	SE	CITY NBR	ST FC	LEGAL SPEED D	IB	T R	P K	S T
359.55		356.25	ENTER CO			COLUMBIA				1	1						8A	24A	7A		24	4	01		R1		60	L		
			BEG CTLSEC			CONTROL SECTION 0701																								
			MISC FEATR		R	SGN ENT COLUMBIA COUNTY																								
			MISC FEATR		L	SGN ENT WALLA WALLA CO																								
359.91		356.61	INTRSECTN		B	CO RD #2305	CO		N																					
359.98		356.68	MP MARKER		R	360																								
360.13		356.83	INTRSECTN		L	CO RD	CO		N																					
360.24		356.94	INTRSECTN		L	CO RD #2381	CO		N																					
360.28		356.98	BEG BRIDGE	B		IRRIGATION DITCH	ST			1	1						$$C	30A	$$C		30	4	01		R1		60	L		
						BRDG NUM 012/702																								
360.29		356.99	END BRIDGE	B		IRRIGATION DITCH				1	1						8A	24A	7A		24	4	01		R1		60	L		
360.99		357.69	MP MARKER		R	361																								
361.31		358.01	MISC FEATR		B	CATTLE OXING																								
361.49		358.19	BEG BRIDGE	B		TOUCHET RIVER	ST			1	1						$$C	36A	$$C		36	4	01		R1		60	L		
						BRDG NUM 012/706																								
361.51		358.21	END BRIDGE	B		TOUCHET RIVER				1	1						8A	24A	7A		24	4	01		R1		60	L		
361.81		358.51	INTRSECTN		R	CO RD #1079	CO		N																					
361.95		358.65	ENT/EXIT		B	LEWIS/CLARK TRAIL ST PK	ST		Y																					
361.99		358.69	MP MARKER		R	362																								
362.99		359.69	MP MARKER		R	363																								
363.39		360.09	INTRSECTN		L	CO RD #2411	CO		Y																					
363.99		360.69	MP MARKER		R	364																								
364.06		360.76	BEG BRIDGE	B		RUN OFF DITCH	ST			1	1						$$C	38A	$$C		38	4	01		R1		60	L		
						BRDG NUM 012/708.25																								
364.07		360.77	END BRIDGE	B		RUN OFF DITCH				1	1						8A	24A	7A		24	4	01		R1		60	L		
364.20		360.90	INTRSECTN		R	CO RD #1246	CO		N																					
364.45		361.15	INTRSECTN		R	PAYNE HOLLOW RD #9106	CO		Y																					
			INTRSECTN		L	PVT RD	PV		Y																					
364.93		361.63	INTRSECTN		R	CO RD #1259	CO		N																					
364.99		361.69	MP MARKER		R	365																								
365.15		361.85	INTRSECTN		L	CO RD #2427	CO		N																					
365.64		362.34	INTRSECTN		L	CO RD #2441	CO		N																					
366.00		362.70	MP MARKER		R	366																								
366.10		362.80	INTRSECTN		L	CO RD #4570	CO		N																					
366.20		362.90								1	1						8A	24A	7A		24	4	01		R1		45	L		
366.29		362.99	MISC FEATR		R	SGN ENT DAYTON				1	1						8A	23A	7A		23	4	01		R1		45	L		

INTERSECTION DETAIL

SRMP	B	ARM	TURN LANES L NEAR LGT	WD	R NEAR LGT	WD	L FAR LGT	WD	R FAR LGT	WD	ACCELERATION LANES LEFT LGT	WD	L-CNTR LGT	WD	R-CNTR LGT	WD	RIGHT LGT	WD
361.95		358.65	.04	13	.03	12	.03	13	.03	12								
364.45		361.15	.02	12			.03	12										

SR 012 MAINLINE U.S. ROUTE - USSH COUNTY COLUMBIA DOT DISTRICT 5

SRMP	B	ARM	FEATURE	D	LR	DESCRIPTION	BRIDGE/UXING/XROAD OW	TC	L	NBR LNS D	I	DECREAS/DIV LFT SHD W/S	RDY W/S	RHT SHD W/S	MEDIAN WD/S	BR	INCRES/UNDI LFT SHD W/S	RDY W/S	RHT SHD W/S	SPC USE LNS WID	TOT RDY WID	MTCE A	SE	CITY NBR	ST FC	LEGAL SPEED D	IB	T R	P K	S T
366.32		363.02								1	1						8A	23A	7A		23	4	01		R1	45	L			
366.42		363.12	BEG ST	I		HIGHWAY 12				1	1						6A	42A	$$C		42	4	01		R1	45	L			*
			INTRSECTN		R	CAMERON ST	CO		Y																					
366.51		363.21	ENTER CITY			DAYTON				1	2						6A	42A	C		42	4	01	0315	R1	35	L	P		*
366.57		363.27	INTRSECTN		L	CITY ST	CT		Y																					
366.60		363.30								2	2						$$C	48A	C		48	4	01	0315	R1	35	L	P		*
366.66		363.36	END ST	I		HIGHWAY 12																								
			BEG ST	I		W MAIN ST																								
			INTRSECTN		B	PINE ST	CT		Y																					
366.77		363.47	INTRSECTN		B	CHERRY ST	CT		Y																					
366.88		363.58	INTRSECTN		B	WILLOW ST	CT		Y	2	2						C	48A	C		48	4	01	0315	R1	25	L	P		*
366.97		363.67	INTRSECTN		B	COTTONWOOD ST	CT		Y																					
366.98		363.68	MP MARKER		R	367																								
366.99		363.69	BEG BRIDGE	B		TOUCHET RIVER	ST																							
						BRDG NUM 012/710																								
367.02		363.72	END BRIDGE	B		TOUCHET RIVER				2	2						C	62P	C		62	4	01	0315	R1	25	L	B		*
367.07		363.77	INTRSECTN		L	FRONT ST	CT		Y																					
367.16		363.86	END ST	I		W MAIN ST																								
			BEG ST	I		E MAIN ST																								
			INTRSECTN		B	FIRST ST	CT		Y																					
367.25		363.95	INTRSECTN		B	SECOND ST	CT	SG	Y																					
367.33		364.03	INTRSECTN		B	THIRD ST	CT		Y																					
367.41		364.11	INTRSECTN		B	FOURTH ST	CT		Y	1	1						C	48A	C		48	4	01	0315	R1	25	L	B		*
367.46		364.16	INTRSECTN		R	FIFTH ST	CT		Y																					
367.51		364.21	INTRSECTN		B	SIXTH ST	CT		Y																					
367.57		364.27	INTRSECTN		R	SEVENTH ST	CT		Y	1	1						C	48A	C		48	4	01	0315	R1	35	L	B		*
367.63		364.33	END ST	I		E MAIN ST				1	1						C	48A	C		48	4	01	0315	R1	35	L	B		$
			INTRSECTN		R	PATIT RD	CT		Y																					
367.64		364.34								1	1						C	48B	C		48	4	01	0315	R1	35	L	B		
367.67		364.37	LEAVE CITY			DAYTON				1	1						C	28A	C		28	4	01	$$$$	R1	35	L	$		
			RR XING	B		NUM 808601V STRUCTURE																								
			BEG BRIDGE	B		UP RR	ST																							
						BRDG NUM 012/712																								
367.69		364.39	END BRIDGE	B		UP RR				1	1						4A	26A	C		26	4	01		R1	35	L			
367.73		364.43	RR XING	B		NUM 96977U STRUCTURE				1	1						$$C	26A	C		26	4	01		R1	35	L			
			BEG BRIDGE	B		NP RR	ST																							
						BRDG NUM 012/713																								

INTERSECTION DETAIL

SRMP	B	ARM	TURN LANES L NEAR LGT	WD	R NEAR LGT	WD	L FAR LGT	WD	R FAR LGT	WD	ACCELERATION LANES LEFT LGT	WD	L-CNTR LGT	WD	R-CNTR LGT	WD	RIGHT LGT	WD
367.41		364.11			.04	12												

SR 012 MAINLINE U.S. ROUTE - USSH COUNTY COLUMBIA DOT DISTRICT 5

SRMP	B	ARM	FEATURE	D	LR	DESCRIPTION	BRIDGE/UXING/XROAD OW	TC	L	NBR LNS D	I	DECREAS/DIV LFT SHD W/S	RDY W/S	RHT SHD W/S	MEDIAN WD/S	BR	INCRES/UNDI LFT SHD W/S	RDY W/S	RHT SHD W/S	SPC USE LNS WID	TOT RDY WID	MTCE A	SE	CITY NBR	ST FC	LEGAL SPEED D	IB	T R	P K	S T
367.74		364.44	ENTER CITY			DAYTON				1	1						C	26A	C		26	4	01	0315	R1	35		L	P	
367.78		364.48	END BRIDGE	B		NP RR				1	1						5A	23A	4A		23	4	01	0315	R1	35		L	P	
367.88		364.58	INTRSECTN		R	CITY ST	CT		N																					
367.89		364.59	BEG BRIDGE	B		PATIT CREEK	ST			1	1						$$C	24A	$$C		24	4	01	0315	R1	35		L	P	
						BRDG NUM 012/714																								
367.90		364.60	END BRIDGE	B		PATIT CREEK				1	1						5A	23A	4A		23	4	01	0315	R1	35		L	P	
367.95		364.65	INTRSECTN		L	DAYTON AVE	CT		Y																					
367.96		364.66	LEAVE CITY			DAYTON				1	1						7A	23A	7A		23	4	01	$$$$	R1	35		R	$	
368.00		364.70	MP MARKER		R	368																								
368.01		364.71	MISC FEATR		L	SGN ENT DAYTON																								
368.11		364.81								1	1						7A	23A	7A		23	4	01		R1	60		R		
368.99		365.69	INTRSECTN		L	WHETSTONE RD	CO		N																					
369.05		365.75	MP MARKER		R	369																								
369.98		366.68	MP MARKER		R	370																								
370.72		367.42	INTRSECTN		R	JOHNSON HOLLOW RD	CO		N																					
370.99		367.69	MP MARKER		R	371																								
371.94		368.64	MP MARKER		R	372																								
372.57		369.27	BEG BRIDGE	B		WHETSTONE CREEK	ST			1	1						$$C	27A	$$C		27	4	01		R1	60		R		
						BRDG NUM 012/720																								
372.58		369.28	END BRIDGE	B		WHETSTONE CREEK				1	1						7A	22A	7A		22	4	01		R1	60		R		
372.67		369.37	INTRSECTN		L	UPPER WHETSTONE RD	CO		N																					
			INTRSECTN		R	TURNER RD (OLD SR 126)	CO		N																					
372.90		369.60								1	1						8A	24A	8A		24	4	01		R1	60		R		
372.93		369.63	MP MARKER		R	373																								
373.07		369.77	BEG SU LN		L	CLIMBING 12B				1	1						4A	24A	8A	12	36	4	01		R1	60		R		
373.91		370.61	MP MARKER		R	374																								
374.92		371.62	MP MARKER		R	375																								
375.97		372.67	MP MARKER		R	376																								
376.22		372.92	INTRSECTN		L	MESSNER RD	CO		N																					
			INTRSECTN		R	WILLOW CRK RD	CO		N																					
376.26		372.96	END SU LN		L	CLIMBING 12B				1	1						4A	24A	8A	$$$	24	4	01		R1	60		R		
376.36		373.02	EQUATION			376.32 =376.36				1	1						4A	22A	4A		22	4	01		R1	60		R		
376.40		373.06								1	1						4B	22B	4B		22	4	01		R1	60		R		
376.98		373.64	TRAF RCDR	B		P05 0																								
376.99		373.65	MP MARKER		R	377																								
378.00		374.66	MP MARKER		R	378																								
378.94		375.60								1	1						4G	21B	4G		21	4	01		R1	60		R		
379.00		375.66	MP MARKER		R	379																								
379.81		376.47	MISC FEATR		B	CATTLE OXING																								
380.00		376.66	MP MARKER		R	380																								
380.21		376.87								1	1						6B	22B	6B		22	4	01		R1	60		R		
380.52		377.18	BEG BRIDGE	B		TUCANNON RIVER	ST			1	1						$$C	34A	$$C		34	4	01		R1	60		R		
						BRDG NUM 012/725																								

SR 012 MAINLINE U.S. ROUTE - USSH COUNTY COLUMBIA DOT DISTRICT 5

SRMP	B	ARM	FEATURE	D	LR	DESCRIPTION	BRIDGE/UXING/XROAD OW	TC	L	NBR LNS D	I	DECREAS/DIV LFT SHD W/S	RDY W/S	RHT SHD W/S	MEDIAN WD/S	BR	INCRES/UNDI LFT SHD W/S	RDY W/S	RHT SHD W/S	SPC USE LNS WID	TOT RDY WID	MTCE A	SE	CITY NBR	ST FC	LEGAL SPEED D	IB	T R	P K	S T
380.56		377.22	END BRIDGE	B		TUCANNON RIVER				1	1						6B	22B	6B		22	4	01		R1		60	R		
380.65		377.31	INTRSECTN		R	TUCANNON RD	CO		N																					
380.81		377.47								1	1						3G	22B	3G		22	4	01		R1		60	R		
381.00		377.66	MP MARKER		R	381																								
381.60		378.26	INTRSECTN		L	TERRITORIAL RD	CO		N																					
381.98		378.64								1	1						6B	22B	6B		22	4	01		R1		60	R		
382.00		378.66	MP MARKER		R	382																								
382.26		378.92	INTRSECTN		L	SR 261	ST		Y																					
382.28		378.94	WYE CONN		L	SR 261	ST		Y																					
382.49		379.15								1	1						6B	23B	6B		23	4	01		R1		60	R		
383.00		379.66	MP MARKER		R	383																								
383.83		380.49	MISC FEATR		B	CATTLE OXING																								
384.00		380.66	MP MARKER		R	384																								
385.00		381.66	MP MARKER		R	385																								
386.00		382.66	MP MARKER		R	386																								
386.24		382.90	MISC FEATR		B	CATTLE OXING																								
387.00		383.66	MP MARKER		R	387																								
387.01		383.67	INTRSECTN		L	ARCHER RD	CO		N																					
387.47		384.13	MISC FEATR		B	CATTLE OXING																								
388.00		384.66	MP MARKER		R	388																								
388.61		385.27	END CTLSEC			CONTROL SECTION 0701																								
			LEAVE CO			COLUMBIA																								

INTERSECTION DETAIL

SRMP	B	ARM	TURN LANES L NEAR LGT	WD	R NEAR LGT	WD	L FAR LGT	WD	R FAR LGT	WD	ACCELERATION LANES LEFT-- LGT	WD	L-CNTR LGT	WD	R-CNTR LGT	WD	RIGHT- LGT	WD
382.26		378.92	.04	11											.03	11		
382.28		378.94							.06	11								

SR 012 MAINLINE U.S. ROUTE - USSH COUNTY GARFIELD DOT DISTRICT 5

SRMP	B	ARM	FEATURE	D	LR	DESCRIPTION	BRIDGE/UXING/XROAD OW	TC	L	NBR LNS D	I	DECREAS/DIV LFT SHD W/S	RDY W/S	RHT SHD W/S	MEDIAN WD/S	BR	INCRES/UNDI LFT SHD W/S	RDY W/S	RHT SHD W/S	SPC USE LNS WID	TOT RDY WID	MTCE A	SE	CITY NBR	ST FC	LEGAL SPEED D	IB	T R	P K	S T
388.61		385.27	ENTER CO			GARFIELD				1	1						6B	23B	6B		23	4	01		R1		60	R		
			BEG CTLSEC			CONTROL SECTION 1201																								
			MISC FEATR		R	SGN ENT COLUMBIA COUNTY																								
			MISC FEATR		L	SGN ENT GARFIELD COUNTY																								
388.94		385.60	INTRSECTN		L	CHARD RD	CO		N																					
389.00		385.66	MP MARKER		R	389																								
390.00		386.66	MP MARKER		R	390																								
390.61		387.27	BEG BRIDGE	B		PATAHA CREEK	ST			1	1						$$C	23B	$$C		23	4	01		R1		60	R		
						BRDG NUM 012/802																								
390.62		387.28	END BRIDGE	B		PATAHA CREEK				1	1						4B	22B	4B		22	4	01		R1		60	R		
390.66		387.32	TRAF RCDR	B		R067 7																								
390.67		387.33	OFF RAMP		R	SR 12 EB	ST		Y																					
390.73		387.39								1	1						4B	23B	5B		23	4	01		R1		60	R		
390.77		387.43	MISC FEATR		R	GORE (P139067)																								
390.84B		387.50	BEG EQ			BEGIN BACK				1	1						3B	39B	4B		39	4	01		R1		60	R		
			INTRSECTN		L	SR 127	ST	SS	Y																					
390.84		387.52	EQUATION			390.86B=390.84				1	1						8B	23B	8B		23	4	01		R1		60	R		
			INTRSECTN		R	OWENS RD	CO	YS	Y																					
			ON RAMP		R	SR 12 EB	ST	YS	Y																					
390.87		387.55								1	1						8B	23B	8B		23	4	02		R1		60	R		
390.98		387.66	MP MARKER		R	391																								
391.01		387.69								1	1						3B	23B	3B		23	4	02		R1		60	R		
391.98		388.66	MP MARKER		R	392																								
392.98		389.66	MP MARKER		R	393																								
393.97		390.65	MP MARKER		R	394																								
394.71		391.39	MISC FEATR		B	CATTLE OXING																								
394.97		391.65	MP MARKER		R	395																								
395.96		392.64	MP MARKER		R	396																								
396.96		393.64	MP MARKER		R	397																								
397.97		394.65	MP MARKER		R	398																								
398.00		394.68	WYE CONN		R	CO RD	CO		N	1	1						3B	22B	3B		22	4	02		R1		60	R		
398.10		394.78	INTRSECTN		R	CO RD (OLD SR 126)	CO		N																					
398.51		395.19	MISC FEATR		B	CATTLE OXING																								
398.84		395.52	INTRSECTN		R	TATMAN MT RD	CO		N																					
398.97		395.65	MP MARKER		R	399																								
399.97		396.65	MP MARKER		R	400																								
400.58		397.26	MISC FEATR		B	CATTLE OXING																								
400.97		397.65	MP MARKER		R	401																								
401.05		397.73	INTRSECTN		L	VANNATTON RD	CO		N																					
401.91		398.59	MISC FEATR		R	SGN ENT POMEROY																								
401.92		398.60								1	1						3B	23B	3B		23	4	02		R1		60	R		
401.97		398.65	MP MARKER		R	402				1	1						3A	23A	3A		23	4	02		R1		50	R	P	
402.08		398.76	INTRSECTN		L	FALLING SPRING RD	CO		N																					

SR 012 MAINLINE U.S. ROUTE - USSH COUNTY GARFIELD DOT DISTRICT 5

SRMP	B	ARM	FEATURE	DIRECTION TO INVENTORY / LEFT/RIGHT INDICATOR	DESCRIPTION	BRIDGE-UXING-XROAD-OW	TC	L	NBR LNS D	I	DECREAS/DIV LFT SHD W/S	RDY W/S	RHT SHD W/S	MEDIAN-WD/S	BR	INCRES/UNDI LFT SHD W/S	RDY W/S	RHT SHD W/S	SPC USE LNS WID	TOT RDY WID	MTCE A	SE	CITY NBR	ST FC	LEGAL SPEED D	IB	T R	P K	S T
402.09		398.77	ENTER CITY		POMEROY				1	1						3A	23A	3A		23	4	02	0985	R1	50		R	P	
402.69		399.37							1	1						3A	23A	3A		23	4	02	0985	R1	35		R	P	
402.99		399.67							1	1						3A	29A	$$C		29	4	02	0985	R1	35		R	P	
403.13		399.81	INTRSECTN	R	3RD ST	CT		Y	1	1						$$C	36A	C		36	4	02	0985	R1	25		R	R	
403.20		399.88	BEG ST	I	MAIN ST				1	1						C	52A	C		52	4	02	0985	R1	25		R	B	*
			INTRSECTN	L	ELM ST	CT		Y																					
403.27		399.95	INTRSECTN	R	5TH ST	CT		Y																					
403.33		400.01	INTRSECTN	B	6TH ST	CT		Y																					
403.40		400.08	INTRSECTN	B	7TH ST	CT		Y																					
403.47		400.15	INTRSECTN	B	8TH ST	CT		Y																					
403.55		400.23	INTRSECTN	R	9TH ST	CT		Y																					
403.63		400.31	INTRSECTN	B	POMEROY HILL RD-10TH ST	CT		Y	1	1						C	54A	C		54	4	02	0985	R1	25		R	B	*
403.68		400.36	INTRSECTN	R	11TH ST	CT		Y																					
403.70		400.38							1	1						C	39A	C		39	4	02	0985	R1	35		R	P	*
403.74		400.42	INTRSECTN	R	12TH ST	CT		Y																					
403.81		400.49	INTRSECTN	R	13TH ST	CT		Y																					
403.89		400.57	INTRSECTN	R	14TH ST	CT		Y	1	1						C	40A	C		40	4	02	0985	R1	35		R	P	*
403.96		400.64	INTRSECTN	R	15TH ST (OLD SR 128)	CT		Y																					
404.03		400.71	INTRSECTN	R	16TH ST	CT		Y																					
404.10		400.78	INTRSECTN	R	17TH ST	CT		Y																					
404.17		400.85	INTRSECTN	R	18TH ST	CT		Y	1	1						C	44A	C		44	4	02	0985	R1	35		R	B	*
404.32		401.00	INTRSECTN	L	20TH ST	CT		Y																					
404.38		401.06	INTRSECTN	L	CITY ST	CT		Y																					
404.40		401.08	INTRSECTN	R	CITY ST	CT		Y																					
404.53		401.21	END ST	I	MAIN ST				1	1						C	44A	C		44	4	02	0985	R1	45		R	B	*
			BEG ST	I	VILLARD ST																								
			INTRSECTN	L	23RD ST	CT		Y																					
404.61		401.29	INTRSECTN	L	24TH ST	CT		Y																					
404.67		401.35	END ST	I	VILLARD ST				1	1						C	44A	C		44	4	02	0985	R1	45		R	B	$
			INTRSECTN	L	25TH ST	CT		Y																					
404.81		401.49							1	1						8A	22A	8A		22	4	02	0985	R1	45		R	B	
404.93		401.61							1	1						8A	22A	8A		22	4	02	0985	R1	60		R	B	
404.98		401.66	LEAVE CITY		POMEROY				1	1						8A	22A	8A		22	4	02	$$$$	R1	60		R	B	
404.99		401.67	MP MARKER	R	405																								
405.00		401.68	MISC FEATR	L	SGN ENT POMEROY																								
405.04		401.72							1	1						8A	23A	8A		23	4	02		R1	60		R	$	
405.20		401.88	INTRSECTN	L	MAYVIEW RD	CO		N	1	1						6A	23A	6A		23	4	02		R1	60		R		
405.23		401.91							1	1						6B	23B	5B		23	4	02		R1	60		R		
405.59		402.27	INTRSECTN	R	FAIRGROUND RD	CO		N																					
405.95		402.63	MP MARKER	R	406																								
406.09		402.77	MISC FEATR	R	SGN ENT PATAHA				1	1						6B	23B	5B		23	4	02		R1	40		R		
406.30		402.98	INTRSECTN	R	HUTCHENS HILL RD	CO		N																					
406.37		403.05	INTRSECTN	R	GROVE RD	CO		N																					

SR 012 MAINLINE U.S. ROUTE - USSH COUNTY GARFIELD DOT DISTRICT 5

SRMP	B	ARM	FEATURE	D	LR	DESCRIPTION	BRIDGE/UXING/XROAD OW	TC	L	NBR LNS D	I	DECREAS/DIV LFT SHD W/S	RDY W/S	RHT SHD W/S	MEDIAN WD/S	BR	INCRES/UNDI LFT SHD W/S	RDY W/S	RHT SHD W/S	SPC USE LNS WID	TOT RDY WID	MTCE A	SE	CITY NBR	ST FC	LEGAL SPEED D	IB	T R	P K	S T
406.44		403.12	INTRSECTN		R	BIRCH RD	CO		N	1	1						6B	23B	5B		23	4	02		R1	40	R		
406.52		403.20	INTRSECTN		R	CO RD #241	CO		N																				
406.55		403.23	INTRSECTN		L	CO RD #416	CO		N																				
406.61		403.29	MISC FEATR		L	SGN ENT PATAHA																							
406.63		403.31								1	1						6B	23B	5B		23	4	02		R1	60	R		
406.69		403.37	INTRSECTN		L	BELL PLAIN RD	CO		N																				
407.00		403.68	MP MARKER		R	407																							
407.29		403.97	INTRSECTN		R	RICKMAN GULCH RD	CO		N																				
407.96		404.64	MP MARKER		R	408																							
409.00		405.68	MP MARKER		R	409																							
409.25		405.93	INTRSECTN		L	MAYVIEW RD	CO		N																				
410.00		406.68	MP MARKER		R	410																							
410.49		407.17								1	1						8B	23B	8B		23	4	02		R1	60	R		
411.05		407.73	MP MARKER		R	411																							
411.26		407.94	BEG SU LN		R	CLIMBING	11B			1	1						6B	23B	6B	11	34	4	02		R1	60	R		
411.99		408.67	MP MARKER		R	412																							
412.77		409.45	INTRSECTN		L	LEDGERWOOD RD	CO		N																				
			INTRSECTN		R	SWEENEY GULCH RD	CO		N																				
412.99		409.67	MP MARKER		R	413																							
413.03		409.71	INTRSECTN		L	LEDGERWOOD RD	CO		N																				
			INTRSECTN		R	NEBURR RD	CO		N																				
413.18		409.86	BEG SU LN		L	CLIMBING	11B			1	1						6B	23B	6B	22	45	4	02		R1	60	R		
413.25		409.93	EXIT TO		R	REST AREA	ST		Y	1	1						4B	22B	4B	22	44	4	02		R1	60	R		
413.26		409.94	ENT FROM		L	REST AREA	ST		Y																				
413.36		410.04	END SU LN		R	CLIMBING	11B			1	1						4B	22B	4B	11	33	4	02		R1	60	R		
413.42		410.10	ENT FROM		R	REST AREA	ST		Y	1	1						4A	22A	4A	11	33	4	02		R1	60	R		
413.47		410.15	EXIT TO		L	REST AREA	ST		Y																				
413.54		410.22	INTRSECTN		L	LEGGE RD	CO		N																				
			INTRSECTN		R	FAIRVIEW RD	CO		N																				
413.99		410.67	MP MARKER		R	414																							
414.53		411.21	INTRSECTN		L	CO RD	CO		N																				
414.70		411.38	INTRSECTN		L	CO RD	CO		N																				
414.97		411.65	MP MARKER		R	415																							
415.99		412.67	MP MARKER		R	416																							
416.89		413.57								1	1						4B	22B	4B	11	33	4	02		R1	60	R		
417.00		413.68	MP MARKER		R	417																							
418.00		414.68	MP MARKER		R	418																							
418.61		415.29	BEG BRIDGE	B		STEMBER CREEK	ST			1	1						$$W	40P	$$W	11	51	4	02		R1	60	R		
						BRDG NUM 012/810																							
418.63		415.31	END BRIDGE	B		STEMBER CREEK				1	1						4B	22B	4B	11	33	4	02		R1	60	R		
418.71		415.39	INTRSECTN		L	HOWELL GRADE RD	CO		N																				
418.84		415.52	END SU LN		L	CLIMBING	11B			1	1						4B	22B	4B	$$$	22	4	02		R1	60	R		
418.96		415.64								1	1						8B	22B	8B		22	4	02		R1	60	R		

SR 012 MAINLINE U.S. ROUTE - USSH COUNTY GARFIELD DOT DISTRICT 5

SRMP	B	ARM	FEATURE	D	LR	DESCRIPTION	BRIDGE/UXING/XROAD OW	TC	L	NBR LNS D	I	DECREAS/DIV LFT SHD W/S	RDY W/S	RHT SHD W/S	MEDIAN WD/S	BR	INCRES/UNDI LFT SHD W/S	RDY W/S	RHT SHD W/S	SPC USE LNS WID	TOT RDY WID	MTCE A	SE	CITY NBR	ST FC	LEGAL SPEED D	IB	T R	P K	S T
419.03		415.71	MP MARKER		R	419				1	1						8B	22B	8B		22	4	02		R1	60	R		
419.23		415.91	INTRSECTN		R	ALPOWA CREEK RD	CO		N																				
419.98		416.66	INTRSECTN		L	CLAYTON RD	CO		N																				
420.01		416.69	MP MARKER		R	420																							
421.02		417.70	MP MARKER		R	421																							
421.84		418.45	EQUATION			421.77 =421.84				1	1						8B	24B	8B		24	4	02		R1	60	R		
421.98		418.59	MISC FEATR		R	SGN ENT ASOTIN COUNTY																							
422.01		418.62	END CTLSEC			CONTROL SECTION 1201																							
			LEAVE CO			GARFIELD																							

SR 012 MAINLINE U.S. ROUTE - USSH COUNTY ASOTIN DOT DISTRICT 5

SRMP	B	ARM	FEATURE	D	LR	DESCRIPTION	BRIDGE/UXING/XROAD OW	TC	L	NBR LNS D	I	DECREAS/DIV LFT SHD W/S	RDY W/S	RHT SHD W/S	MEDIAN WD/S	BR	INCRES/UNDI LFT SHD W/S	RDY W/S	RHT SHD W/S	SPC USE LNS WID	TOT RDY WID	MTCE A	SE	CITY NBR	ST FC	LEGAL SPEED D	IB	T R	P K	S T
422.01		418.62	ENTER CO			ASOTIN				1	1						8B	24B	8B		24	4	02		R1	60	R			
			BEG CTLSEC			CONTROL SECTION 0202																								
422.09		418.70	MP MARKER		R	422																								
423.07		419.68	MP MARKER		R	423																								
423.76		420.37	MISC FEATR		B	CATTLE OXING																								
424.05		420.66	MP MARKER		R	424																								
424.83		421.44								1	1						10B	24B	10B		24	4	02		R1	60	R			
424.97		421.58	INTRSECTN		L	WEST LAKE DR	CO		N	1	1						10B	24A	10B		24	4	02		R1	60	R			
424.99		421.60	MP MARKER		R	425				1	1						$$W	40P	$$W		40	4	02		R1	60	R			
			BEG BRIDGE	B		ALPOWA CREEK	ST																							
						BRDG NUM 012/903																								
425.03		421.64	END BRIDGE	B		ALPOWA CREEK				1	1						10B	24A	10B		24	4	02		R1	60	L			
425.12		421.73	INTRSECTN		R	CO RD	CO		N																					
425.68		422.29								1	1						10A	24A	10A		24	4	02		R1	60	L			
425.83		422.44	INTRSECTN		B	SILCOTT RD	CO		Y																					
425.97		422.58								1	1						10B	24A	10B		24	4	02		R1	60	L			
425.99		422.60	MP MARKER		R	426																								
426.86		423.47	INTRSECTN		R	SILCOTT HILLS RD	CO		Y																					
426.99		423.60	MP MARKER		R	427																								
427.99		424.60	MP MARKER		R	428																								
428.99		425.60	MP MARKER		R	429																								
429.99		426.60	MP MARKER		R	430																								
430.30		426.91	INTRSECTN		R	EVANS RD	CO		N																					
431.19		427.80	MP MARKER		R	431																								
431.66		428.27	INTRSECTN		R	ELM ST	CO		N	1	1						8B	24A	10B		24	4	02		R1	60	L			
432.13		428.74	MP MARKER		R	432																								
432.40		429.01								1	1						8B	24A	10B		24	4	02		R1	30	L			
432.54		429.15								1	1						8A	24A	10A		24	4	02		R1	30	L			
432.61B		429.22	BEG EQ			BEGIN BACK																								
432.61		429.23	EQUATION			432.62B=432.61																								
432.62		429.24	ENTER CITY			CLARKSTON				1	1						$$C	36A	$$C		36	4	02	0215	U1	30	L	P		
			INTRSECTN		R	15TH ST (OLD SR 128)	CT		Y																					
			INTRSECTN		L	SR 128	ST		Y																					
432.67		429.29	BEG SU LN		C	TWO WAY TURN 12A				1	1						C	24A	C	12	36	4	02	0215	U1	30	L	P		
432.87		429.49	BEG ST	I		BRIDGE ST				1	1						C	24A	C	12	36	4	02	0215	U1	30	L	P	*	
			INTRSECTN		B	14TH ST	CT		Y																					

INTERSECTION DETAIL

SRMP	B	ARM	L NEAR LGT	WD	R NEAR LGT	WD	L FAR LGT	WD	R FAR LGT	WD	LEFT LGT	WD	L-CNTR LGT	WD	R-CNTR LGT	WD	RIGHT LGT	WD
			TURN LANES								ACCELERATION LANES							
425.83		422.44	.03	12			.02	12										
432.62		429.24	.03	13			.03	13										

SR 012 MAINLINE U.S. ROUTE - USSH COUNTY ASOTIN DOT DISTRICT 5

SRMP	B	ARM	FEATURE	D	LR	DESCRIPTION	BRIDGE/UXING/XROAD OW	TC	L	NBR LNS D	I	DECREAS/DIV LFT SHD W/S	RDY W/S	RHT SHD W/S	MEDIAN WD/S	BR	INCRES/UNDI LFT SHD W/S	RDY W/S	RHT SHD W/S	SPC USE LNS WID	TOT RDY WID	MTCE A	SE	CITY NBR	ST FC	LEGAL SPEED D	IB	T R	P K	S T
432.92		429.54								1	1								C	24A	C 12	36	4	02	0215	U1	30	L	P	*
433.09		429.71	END SU LN		C	TWO WAY TURN	12A			1	1								C	36A	C $$$	36	4	02	0215	U1	30	L	P	*
433.12		429.74	INTRSECTN		B	13TH ST		CT	SG	Y																				
433.13		429.75	MISC FEATR		L	SGN ENT CLARKSTON			SG	Y																				
433.16		429.78	BEG SU LN		C	TWO WAY TURN	12A			1	1								C	24A	C 12	36	4	02	0215	U1	30	L	P	*
433.18		429.80	INTRSECTN		B	MORRISON AVE		CT	Y																					
433.24		429.86	INTRSECTN		R	MONROE ST		CT	Y																					
433.31		429.93	INTRSECTN		R	BURNS ST		CT	Y																					
433.37		429.99	INTRSECTN		B	12TH ST		CT	Y																					
433.43		430.05	INTRSECTN		B	11TH ST		CT	Y																					
433.49		430.11	INTRSECTN		B	10TH ST		CT	Y																					
433.56		430.18	INTRSECTN		B	9TH ST		CT	Y																					
433.62		430.24	INTRSECTN		B	8TH ST		CT	Y																					
433.68		430.30	INTRSECTN		B	7TH ST		CT	Y																					
433.72		430.34	END SU LN		C	TWO WAY TURN	12A			1	1								C	36A	C $$$	36	4	02	0215	U1	30	L	P	*
433.74		430.36	INTRSECTN		R	SR 129 SP6THST (SPUR)		ST	Y																					
			INTRSECTN		L	6TH ST		CT	Y																					
433.78		430.40	BEG SU LN		C	TWO WAY TURN	12A			1	1								C	24A	C 12	36	4	02	0215	U1	30	L	P	*
433.81		430.43	INTRSECTN		B	5TH ST		CT	SG	Y																				
433.87		430.49	INTRSECTN		R	4TH ST		CT	Y																					
433.92		430.54	INTRSECTN		B	3RD ST		CT	Y																					
433.97		430.59	END SU LN		C	TWO WAY TURN	12A			1	1								C	36A	C $$$	36	4	02	0215	U1	30	L	P	*
433.98		430.60								1	1								C	36A	C	36	4	02	0215	U1	25	L	P	*
433.99		430.61	WYE CONN		R	SR 129		ST	Y																					
			INTRSECTN		B	2ND ST		CT	Y																					
434.00		430.62	INTRSECTN		R	SR 129		ST	SG	Y	2	2							C	56A	C	56	4	02	0215	U1	25	L	P	*
434.05		430.67	END ST	I		BRIDGE ST					2	2							C	56A	C	56	4	02	0215	U1	25	L	P	$
			INTRSECTN		R	RIVERVIEW BLVD		CT	SG	Y																				
434.06		430.68	INTRSECTN		L	1ST ST		CT	Y																					
434.10		430.72	END CTLSEC			CONTROL SECTION 0202					2	2							C	40A	C	40	4	02	0215	U1	25	L	P	
			BEG CTLSEC			CONTROL SECTION 0203																								
			BEG BRIDGE	B		SNAKE RIVER		ST																						
						BRDG NUM 012/915																								
434.19		430.81	END BRIDGE	B		SNAKE RIVER																								
			MISC FEATR		B	END ON BRIDGE																								

INTERSECTION DETAIL

SRMP	B	ARM	TURN LANES L NEAR LGT	WD	R NEAR LGT	WD	L FAR LGT	WD	R FAR LGT	WD	ACCELERATION LANES LEFT-- LGT	WD	L-CNTR LGT	WD	R-CNTR LGT	WD	RIGHT- LGT	WD
433.12		429.74	.02	12			.02	12										
433.74		430.36	.02	12			.02	12										
434.05		430.67					.03	11										

SR 012 MAINLINE U.S. ROUTE - USSH COUNTY ASOTIN DOT DISTRICT 5

SRMP	B	ARM	FEATURE	D	LR	DESCRIPTION	BRIDGE NBR	UXING-LNS	XROAD-D I	OW TC L	DECREAS/DIV LFT SHD W/S	RDY W/S	SHD W/S	RHT SHD W/S	MEDIAN-WD/S	BR	INCRES/UNDI LFT SHD W/S	RDY W/S	SHD W/S	RHT	SPC USE LNS WID	TOT RDY WID	MTCE A	SE	CITY NBR	ST FC	LEGAL SPEED D	IB	T R	P K	S T
434.19		430.81	END CTLSEC			CONTROL SECTION 0203	2	2											C	40A	C	40	4	02	0215	U1	25		L	P	
			END ROUTE																												

SR 012 COUPLET ABERDN U.S. ROUTE - USSH COUNTY GRAYS HARBOR DOT DISTRICT 3

SRMP	B	ARM	FEATURE	D	LR	DESCRIPTION	BRIDGE/UXING/XROAD OW	TC	L	NBR LNS D	I	DECREAS/DIV LFT SHD W/S	RDY W/S	RHT SHD W/S	MEDIAN WD/S	BR	INCRES/UNDI LFT SHD W/S	RDY W/S	RHT SHD W/S	SPC USE LNS WID	TOT RDY WID	MTCE A	SE	CITY NBR	ST FC	LEGAL SPEED D	IB	T R	P K	S T
0.33		0.00	BEG ROUTE			ABERDN				2								C	32A	C	32	4	02	0005	U1	30	L	R	*
						S NEWELL ST TO S G ST																							
			ENTER CITY			ABERDEEN																							
			BEG CTLSEC			CONTROL SECTION 1405																							
			BEG ST	I		WISHKAH																							
			INTRSECTN		B	S NEWELL ST-SR 12	CT		Y																				
0.35		0.02	WYE CONN		L	SR 12 WB-HORNSBY WAY	ST		Y	2								C	48A	C	48	4	02	0005	U1	30	L	B	*
0.40		0.07	INTRSECTN		B	S HARBOR ST	CT		Y																				
0.47		0.14	INTRSECTN		B	S KANSAS ST	CT		Y	2								C	28A	C	28	4	02	0005	U1	30	L	P	*
0.50		0.17	BEG BRIDGE	I		WISHKAH RIVER	ST			2								C	27O	C	27	4	02	0005	U1	30	L	P	*
						BRDG NUM 012/012N																							
0.55		0.22	END BRIDGE	I		WISHKAH RIVER				2								C	48A	C	48	4	02	0005	U1	30	L	R	*
0.56		0.23	INTRSECTN		R	FULLER WAY	CT		Y																				
0.57		0.24								3								C	48A	C	48	4	02	0005	U1	30	L	R	*
0.61		0.28	INTRSECTN		B	S F ST	CT	SG	Y	3								C	48A	C	48	4	02	0005	U1	30	L	B	*
0.68		0.35	END ST	I		WISHKAH																							
			INTRSECTN		L	SR 101	ST		Y																				
			INTRSECTN		R	S G ST	CT		Y																				
			END CTLSEC			CONTROL SECTION 1405																							
			END SECTN			ABERDN																							

SR 014 MAINLINE STATE ROUTE - SRSH COUNTY CLARK DOT DISTRICT 4

SRMP	B	ARM	FEATURE	D	LR	DESCRIPTION	BRIDGE/UXING/XROAD OW	TC	L	NBR LNS D	I	DECREAS/DIV LFT SHD W/S	RDY W/S	RHT SHD W/S	MEDIAN WD/S	BR	INCRES/UNDI LFT SHD W/S	RDY W/S	RHT SHD W/S	SPC USE LNS WID	TOT RDY WID	MTCE A	SE	CITY NBR	ST FC	LEGAL SPEED D	IB	T R	P K	S T
0.00		0.00	BEG ROUTE			MAIN ROUTE				1	1	C	22P		16P	JE		22P	C		44	1	01	1350	U1		50	L	P	
						SR 5/VANCOUVER TO SR 82																								
			ENTER CITY			VANCOUVER																								
			BEG CTLSEC			CONTROL SECTION 0604																								
			MISC FEATR I			ON RAMP-WASHINGTON ST																								
			MISC FEATR D			OFF RAMP-SR 5 SB																								
			BEG BRIDGE B			SR 5	ST																							
						BRDG NUM 014/001																								
0.04		0.04	END BRIDGE B			SR 5				1	1	1A	14A		16A	JE		22A	W		36	1	01	1350	U1		50	L	P	
0.08		0.08	MISC FEATR		L	GORE (WYE CONN)																								
0.11		0.11								2	1	10A	25A		16A	JE		22A	W		47	1	01	1350	U1		50	L	P	
0.12		0.12	OFF RAMP		L	6TH ST-C ST	ST		Y																					
0.13		0.13	UXING	B		S-E RAMP	ST																							
						BRDG NUM 005/003S-E																								
0.15		0.15	MISC FEATR		R	GORE (SR 5 P100028)				2	1	10A	25A		16A	JE		14A	10A		39	1	01	1350	U1		50	L	P	
0.20		0.20	MISC FEATR		L	GORE (SR 5 Q100059)																								
0.22		0.22	ON RAMP		R	NB SR 5	ST		Y	2	2	10A	25A		16A	JE		25A	10A		50	1	01	1350	U1		50	L	P	
0.23		0.23								2	2	7A	25A		16A	JE		25A	7A		50	1	01	1350	U1		50	L	P	
0.28		0.28	OFF RAMP		L	NB SR 5	ST		Y																					
0.30		0.30	MISC FEATR		R	GORE (SR 5 R100079)				2	2	7A	25A		16A	JE		25A	7A		50	1	01	1350	U1		60	L	P	
0.32		0.32								3	2	7A	36A		16A	JE		25A	7A		61	1	01	1350	U1		60	L	P	
0.33		0.33								3	2	7A	36A		16A	JE		24A	10A		60	1	01	1350	U1		60	L	P	
0.39		0.39	BEG SU LN		R	AUXILIARY	12A			3	2	7A	36A		16A	JE		24A	10A	12	72	1	01	1350	U1		60	L	P	
			ON RAMP		R	SB SR 5	ST		Y																					
0.52B		0.52	BEG EQ			BEGIN BACK																								
0.52		0.53	EQUATION			000.53B=000.52				3	2	$$C	36A		16A	JE		24A	10A	12	72	1	01	1350	U1		60	L	P	
0.55		0.56	ON RAMP		L	COLUMBIA SHORES BLVD	ST		Y																					
0.71		0.72								2	2	C	29A		16A	JE		24A	10A	12	65	1	01	1350	U1		60	L	P	
0.75		0.76	END SU LN		R	AUXILIARY	12A			2	2	C	29A		16A	JE		24A	10A	$$$	53	1	01	1350	U1		60	L	P	
			OFF RAMP		R	COLUMBIA SHORES BLVD	ST		Y																					
0.81		0.82								2	2	C	29A		15A	JE		24A	10A		53	1	01	1350	U1		60	L	P	
0.85		0.86	MISC FEATR		L	GORE (S100055)																								
0.86		0.87	MISC FEATR		R	GORE (P100075)																								
0.95		0.96								2	2	C	32A		15A	JE		24A	10A		56	1	01	1350	U1		60	L	P	
1.00		1.01	MP MARKER		B	1																								
1.03		1.04	BEG BRIDGE B			COLUMBIA SHORES BLVD	ST			2	2	W	34P		15P	JE		34P	$$W		68	1	01	1350	U1		60	L	P	
						BRDG NUM 014/005																								
1.10		1.11	END BRIDGE B			COLUMBIA SHORES BLVD				2	2	10A	24A		15A	JE		24A	10A		48	1	01	1350	U1		60	L	P	
1.31		1.32	MISC FEATR		R	GORE (Q100160)																								
1.60		1.61	ON RAMP		R	COLUMBIA SHORES BLVD	ST		Y																					
1.81		1.82	MISC FEATR		L	GORE (R100192)																								
1.92		1.93	OFF RAMP		L	COLUMBIA HOUSE BLVD	ST		Y																					
2.00		2.01	MP MARKER		B	2				2	2	10A	24A	3A	15A	JE	3A	24A	10A		48	1	01	1350	U1		60	L	P	

SR 014 MAINLINE STATE ROUTE - SRSH COUNTY CLARK DOT DISTRICT 4

SRMP	B	ARM	FEATURE	D	LR	DESCRIPTION	BRIDGE/UXING/XROAD OW	TC	L	NBR LNS D	I	DECREAS/DIV LFT SHD W/S	RDY W/S	RHT SHD W/S	MEDIAN WD/S	BR	INCRES/UNDI LFT SHD W/S	RDY W/S	RHT SHD W/S	SPC USE LNS WID	TOT RDY WID	MTCE A	SE	CITY NBR	ST FC	LEGAL SPEED D	IB	T R	P K	S T
2.02		2.03								2	2	10A	24A	3A	15A	JE	3A	24A	10A		48	1	01	1350	U1	60		L	P	
2.10		2.11								2	2	10A	24A	$$$	15A	JE	$$$	24A	10A		48	1	01	1350	U1	60		L	P	
2.23		2.24	ENT FROM		R	CITY ST	CT		N																					
2.29		2.30	MISC FEATR		L	GORE (S100216)																								
2.37		2.38	MISC FEATR		L	GORE (R100245)																								
2.45		2.46	OFF RAMP		L	BLANDFORD DR	ST		Y																					
2.63		2.64	ON RAMP		L	EVERGREEN BLVD	ST		Y																					
2.77		2.78	MISC FEATR		L	GORE (S100263)																								
2.99		3.00	UXING	B		EVERGREEN BLVD	ST																							
						BRDG NUM 014/010																								
			MP MARKER		B	3																								
			OFF RAMP		R	EVERGREEN BLVD	ST		Y																					
3.08		3.09	MISC FEATR		R	GORE (P100299)																								
3.13		3.14	MISC FEATR		R	GORE (Q100335)																								
3.35		3.36	ON RAMP		R	EVERGREEN BLVD	ST		Y																					
3.58		3.59	MISC FEATR		L	GORE (R100369)																								
3.69		3.70	OFF RAMP		L	EVERGREEN BLVD	ST		Y																					
3.92		3.93	ON RAMP		L	LIESER RD	ST		Y																					
3.98		3.99	MP MARKER		B	4																								
4.17		4.18	OFF RAMP		R	LIESER RD	ST		Y																					
4.24		4.25	MISC FEATR		L	GORE (S100392)																								
4.26		4.27	MISC FEATR		R	GORE (P100417)																								
4.35		4.36	UXING	B		LIESER RD	ST																							
						BRDG NUM 014/012																								
4.45		4.46	MISC FEATR		L	GORE (R100454)																								
4.54		4.55	OFF RAMP		L	LIESER RD	ST		Y																					
4.58		4.59	MISC FEATR		R	GORE (Q100486)																								
4.86		4.87	ON RAMP		R	LIESER RD	ST		Y																					
4.98		4.99	MP MARKER		B	5																								
5.09		5.10	ON RAMP		L	SE ELLSWORTH AVE	ST		Y																					
5.26		5.27	OFF RAMP		R	SE ELLSWORTH AVE	ST		Y																					
5.39		5.40	MISC FEATR		R	GORE (P100526)																								
5.40		5.41	MISC FEATR		L	GORE (S100509)																								
5.43		5.44	ON RAMP		L	WBCD LANE	ST		Y																					
5.52		5.53	OFF RAMP		R	SR 205	ST		Y																					
5.57		5.58	UXING	B		SE ELLSWORTH AVE	ST																							
						BRDG NUM 014/012																								

INTERSECTION DETAIL

SRMP	B	ARM	TURN LANES L NEAR LGT	WD	R NEAR LGT	WD	L FAR LGT	WD	R FAR LGT	WD	ACCELERATION LANES LEFT LGT	WD	L-CNTR LGT	WD	R-CNTR LGT	WD	RIGHT LGT	WD
2.23		2.24															.15	12

SR 014 MAINLINE STATE ROUTE - SRSH COUNTY CLARK DOT DISTRICT 4

SRMP	B	ARM	FEATURE	D	LR	DESCRIPTION	BRIDGE/UXING/XROAD OW	TC	L	NBR LNS D	I	DECREAS/DIV LFT SHD W/S	RDY W/S	RHT SHD W/S	MEDIAN WD/S	BR	INCRES/UNDI LFT SHD W/S	RDY W/S	RHT SHD W/S	SPC USE LNS WID	TOT RDY WID	MTCE A	SE	CITY NBR	ST FC	LEGAL SPEED D	IB	T R	P K	S T
5.63		5.64								2	2	10A	24A		15A	JE		24A	10A		48	1	01	1350	U1	60	L	P	
5.64		5.65	MISC FEATR		R	GORE (SR 205 Q202762)																								
5.79		5.80	MISC FEATR		L	GORE (CD00701)																								
5.84		5.85	UXING	B		E-N RAMP	ST																							
						BRDG NUM 014/014E-N																								
5.98		5.99	MP MARKER		B	6																								
6.08		6.09	UXING	B		SR 205	ST																							
						BRDG NUM 205/001																								
6.23		6.24	UXING	B		S-E RAMP	ST																							
						BRDG NUM 205/003S-E																								
6.45		6.46	MISC FEATR		L	GORE (CD00701)																								
6.46		6.47	MISC FEATR		R	GORE (SR 205 R202769)																								
6.98		6.99	MP MARKER		B	7																								
7.01		7.02	OFF RAMP		L	WBCD LANE	ST		Y																					
7.31		7.32	ON RAMP		R	SR 205	ST		Y																					
7.93		7.94	ON RAMP		L	SE 164TH AVE	ST		Y	2	2	10A	24A		15A	JE		24A	24A		48	1	01	1350	U1	60	L	P	
7.98		7.99	MP MARKER		L	8																								
8.08		8.09	MP MARKER		R	8				2	2	10A	24A		36A	JE		24A	10A		48	1	01	1350	U1	60	L	P	
			OFF RAMP		R	SE 164TH AVE	ST		Y																					
8.18		8.19								2	2	10A	24A	8A	20S	JE	8A	24A	10A		48	1	01	1350	U1	60	L	P	
8.29		8.30	MISC FEATR		R	GORE (P100808)																								
8.37		8.38	MISC FEATR		L	GORE (S100793)																								
8.52		8.53	BEG BRIDGE	B		SE 164TH AVE	ST			2	2	$$W	34P	$$$	27P	JE	$$$	34P	$$W		68	1	01	1350	U1	60	L	P	
						BRDG NUM 014/015																								
8.56		8.57	END BRIDGE	B		SE 164TH AVE				2	2	10A	24A	8A	20S	JE	8A	24A	10A		48	1	01	1350	U1	60	R	P	
8.70		8.71	MISC FEATR		L	GORE (R100904)																								
8.75		8.76	MISC FEATR		R	GORE (Q100920)																								
8.79		8.80								2	2	10A	24A	$$$	15A	JE	$$$	24A	10A		48	1	01	1350	U1	60	R	P	
8.98		8.99	MP MARKER		B	9																								
9.04		9.05	OFF RAMP		L	SE 164TH AVE	ST		Y																					
9.05		9.06								2	2	8B	24P		15A	JE		24A	10A		48	1	01	1350	U1	60	R	P	
9.20		9.21	ON RAMP		R	SE 164TH AVE	ST		Y																					
9.21		9.22								2	2	8B	24P		16A	GR		24P	10A		48	1	01	1350	U1	60	R	P	
9.27		9.28	LEAVE CITY			VANCOUVER				2	2	8B	24P		16A	GR		24P	10A		48	1	01	$$$$	U1	60	R	$	
9.45		9.46	ENT FROM		L	ROCK QUARRY	PV		Y																					
9.46		9.47	BEG BRIDGE	B		QUARRY RD	ST			2	2	$$C	32P		15P	GR		33P	$$C		65	1	01		U1	60	R		
						BRDG NUM 014/018																								

INTERSECTION DETAIL

SRMP	B	ARM	TURN LANES L NEAR LGT	WD	R NEAR LGT	WD	L FAR LGT	WD	R FAR LGT	WD	ACCELERATION LANES LEFT LGT	WD	L-CNTR LGT	WD	R-CNTR LGT	WD	RIGHT LGT	WD
9.45		9.46									.19	12						

SR 014 MAINLINE STATE ROUTE - SRSH COUNTY CLARK DOT DISTRICT 4

SRMP	B ARM	FEATURE	D	LR	DESCRIPTION	BRIDGE-UXING-XROAD- OW	TC	L	NBR LNS D	I	DECREAS/DIV LFT SHD W/S	RDY W/S	RHT SHD W/S	MEDIAN-WD/S	BR	INCRES/UNDI LFT SHD W/S	RDY W/S	RHT SHD W/S	SPC USE LNS WID	TOT RDY WID	MTCE A	SE	CITY NBR	ST FC	LEGAL SPEED D	IB	T R	P K	S T
9.47	9.48	END BRIDGE B			QUARRY RD				2	2	8B	24P		16A	GR		24P	10A		48	1	01		U1		60	R		
		EXIT TO		R	ROCK QUARRY	PV		Y																					
9.98	9.99	MP MARKER		B	10																								
10.00	10.01								2	2	8B	24P		16A	GR		24P	10A		48	1	01		U1		55	R		
10.18	10.19								2	2	8B	24P	C	16A	$$		24P	10A		48	1	01		U1		55	R		
10.25	10.26	WYE CONN		L	SE BRADY RD	CO		Y																					
10.26	10.27	INTRSECTN		L	SE BRADY RD	CO		Y																					
10.27	10.28	WYE CONN		L	SE BRADY RD	CO		Y	2	2	8B	24P	$	16A	GR		24P	10A		48	1	01		U1		55	R		
10.84	10.85	ENTER CITY			CAMAS				2	2	8B	24P		16A	GR		24P	10A		48	1	01	0145	U1		55	R	P	
10.98	10.99	MP MARKER		B	11																								
11.64	11.65	INTRSECTN		L	NW ALPINE RD	CT		Y																					
11.88	11.89								2	2	8B	24P		16A	GR		24A	10A		48	1	01	0145	U1		55	R	P	
11.90	11.91	TRAF RCDR	B		P06 0				2	2	8B	24P		15A	GR		24A	11A		48	1	01	0145	U1		55	R	P	
11.94	11.95	ON RAMP		L	NW 6TH AVE	ST		Y																					
11.98	11.99	MP MARKER		B	12																								
12.03	12.04	OFF RAMP		R	NW 6TH AVE	ST		Y																					
12.09	12.10								2	2	8A	24A		15A	GR		24A	11A		48	1	01	0145	U1		55	R	P	
12.12	12.13	MISC FEATR		R	GORE (P101203)																								
12.16	12.17	MISC FEATR		L	GORE (S101194)				2	1	8A	24A		15A	GR		18A	18A		42	1	01	0145	U1		55	R	P	
12.32	12.33	BEG BRIDGE	B		E-6TH AVE RAMP	ST			2	1	$$C	34A		14A	GR		33A	$$C		67	1	01	0145	U1		55	R	P	
					BRDG NUM 014/022																								
12.33	12.34	END BRIDGE	B		E-6TH AVE RAMP				2	1	10A	24A		14A	GR		16A	17A		40	1	01	0145	U1		55	R	P	
12.37	12.38	MISC FEATR		R	GORE (Q501249)																								
12.40	12.41	UXING	B		NW 6TH AVE	ST																							
					BRDG NUM 014/023S-E																								
		MISC FEATR		L	GORE (R101249)																								
12.49	12.50	OFF RAMP		L	NW 6TH AVE	ST		Y	2	1	10A	24A		23A	JE		15A	9A		39	1	01	0145	U1		55	R	P	
		ON RAMP		R	NW 6TH AVE	ST		Y																					
12.55	12.56								1	1	11A	23A		16A	JE		14A	8A		37	1	01	0145	U1		55	R	P	
12.62	12.63	RR XING	B		NUM 90104C STRUCTURE				1	1	$$$	$$$		$$$$	$$	C	30A	$$C		30	1	01	0145	U1		55	R	P	
		BEG BRIDGE	B		CAMAS SLOUGH	ST																							
					BRDG NUM 014/025																								
12.82	12.83	END BRIDGE	B		CAMAS SLOUGH				1	1						8A	24A	9A		24	1	01	0145	U1		55	R	P	
13.20	13.21								1	1						9A	24A	10A		24	1	01	0145	U1		55	R	P	
13.35	13.36								1	1						10A	24A	10A		24	1	01	0145	U1		55	R	P	
13.52	13.53	ENT/EXIT		L	JAMES RIVER PLANT	ST		Y																					

INTERSECTION DETAIL

SRMP	B ARM	TURN LANES L NEAR LGT	WD	R NEAR LGT	WD	L FAR LGT	WD	R FAR LGT	WD	ACCELERATION LANES LEFT-- LGT	WD	L-CNTR LGT	WD	R-CNTR LGT	WD	RIGHT- LGT	WD
10.25	10.26									.17	12						
10.26	10.27	.03	15														
10.27	10.28							.07	12								
13.52	13.53	.03	13														

SR 014 MAINLINE STATE ROUTE - SRSH COUNTY CLARK DOT DISTRICT 4

SRMP	B ARM	FEATURE	D	LR	DIRECTION TO INVENTORY / LEFT/RIGHT INDICATOR / DESCRIPTION	BRIDGE/UXING/XROAD OW	TC	L	NBR LNS D	I	DECREAS/DIV LFT SHD W/S	RDY W/S	RHT SHD W/S	MEDIAN WD/S	BR	INCRES/UNDI LFT SHD W/S	RDY W/S	RHT SHD W/S	SPC USE LNS WID	TOT RDY WID	MTCE A	SE	CITY NBR	ST FC	LEGAL SPEED D	IB	T R	P K	S T
13.56	13.57								1	1						10A	24A	10A		24	1	01	0145	U1		55	R	P	
13.70	13.71	BEG BRIDGE	B		WASHOUGAL RIVER	ST			1	1						$$C	29A	$$C		29	1	01	0145	U1		55	R	P	
					BRDG NUM 014/027																								
13.76	13.77	END BRIDGE	B		WASHOUGAL RIVER				1	1						8A	24A	10A		24	1	01	0145	U1		55	R	P	
14.00	14.01	MP MARKER		R	14																								
14.62	14.63	WYE CONN		L	SR 500	ST		Y																					
14.63	14.64	INTRSECTN		L	SR 500	ST	SG	Y	1	1	10A	13A		13A	UP	$$$	13A	10A		26	1	01	0145	U1		55	R	P	
		INTRSECTN		R	SE UNION ST	CT	SG	Y																					
14.79	14.80	LEAVE CITY			CAMAS				1	1	10A	13A		13A	UP		13A	10A		26	1	01	1385	U1		55	R	P	
		ENTER CITY			WASHOUGAL																								
		MISC FEATR		L	SGN ENT CAMAS																								
		MISC FEATR		R	SGN ENT WASHOUGAL																								
14.99	15.00	INTRSECTN		B	2ND ST	CT	SG	Y																					
15.00	15.01	MP MARKER		R	15																								
15.40	15.41	INTRSECTN		B	6TH ST	CT		Y	1	1	$$$	$$$		$$$$	$$	10A	26A	10A		26	1	01	1385	U1		55	R	P	
15.59	15.60								1	1						8A	25A	10A		25	1	01	1385	U1		55	R	P	
15.99	16.00	MP MARKER		R	16																								
16.08	16.09	WYE CONN		L	15TH ST	CT		Y																					
16.10	16.11	INTRSECTN		L	15TH ST (OLD SR 140)	CT	SG	Y																					
		INTRSECTN		R	15TH ST	CT	SG	Y																					
16.12	16.13	WYE CONN		L	15TH ST	CT		Y																					
16.17	16.18								1	1						10A	25A	10A		25	1	01	1385	U1		55	R	P	
16.28	16.29								1	1						10A	24A	10A		24	1	01	1385	U1		55	R	P	
16.73	16.74	RR XING	B		NUM 90104C STRUCTURE				1	1						$$C	41P	$$C		41	1	01	1385	U1		55	R	P	
		BEG BRIDGE	B		27TH ST/BN RR	ST																							
					BRDG NUM 014/030																								
16.77	16.78	END BRIDGE	B		27TH ST/BN RR				1	1						10A	24A	10A		24	1	01	1385	U1		55	R	P	
17.00	17.01	MP MARKER		R	17																								
17.05	17.06	INTRSECTN		B	32ND ST	CT		Y	1	1						8A	24A	10A		24	1	01	1385	U1		55	R	P	
17.41	17.42								1	1						8A	24A	8A		24	1	01	1385	U1		55	R	P	

INTERSECTION DETAIL

SRMP	B ARM	TURN LANES L NEAR LGT WD	R NEAR LGT WD	L FAR LGT WD	R FAR LGT WD	ACCELERATION LANES LEFT LGT WD	L-CNTR LGT WD	R-CNTR LGT WD	RIGHT LGT WD
14.62	14.63					.17 12			
14.63	14.64	.03 12		.03 12	.09 12				
14.99	15.00	.03 12	.06 12	.03 12					
15.40	15.41	.03 12		.03 12					
16.08	16.09					.15 12			
16.10	16.11	.03 12		.03 12					
16.12	16.13				.06 12				
17.05	17.06	.05 14	.09 12	.03 14		.15 12			

SR 014 MAINLINE STATE ROUTE - SRSH COUNTY CLARK DOT DISTRICT 4

SRMP	B	ARM	FEATURE	D	LR	DESCRIPTION	BRIDGE/UXING/XROAD OW	TC	L	NBR LNS D	I	DECREAS/DIV LFT SHD W/S	RDY W/S	RHT SHD W/S	MEDIAN WD/S	BR	INCRES/UNDI LFT SHD W/S	RDY W/S	RHT SHD W/S	SPC USE LNS WID	TOT RDY WID	MTCE A	SE	CITY NBR	ST FC	LEGAL SPEED D	IB	T R	P K	S T
17.61		17.62								1	1						8A	24A	8A		24	1	01	1385	U1	55	R	P		
17.70		17.71	TRAF RCDR	B		P07 0																								
17.84		17.85	INTRSECTN		L	45TH ST	CT		Y																					
18.00		18.01	MP MARKER		R	18																								
18.09		18.10	BEG BRIDGE	B		GIBBONS CREEK	ST			1	1						$$C	40P	$$C		40	1	01	1385	U1	55	R	P		
						BRDG NUM 014/034																								
18.10		18.11	END BRIDGE	B		GIBBONS CREEK				1	1						8A	24A	8A		24	1	01	1385	U1	55	R	P		
18.12		18.13	LEAVE CITY			WASHOUGAL				1	1						8A	24A	8A		24	1	01	$$$$	R1	55	R	$		
18.13		18.14	MISC FEATR		L	SGN ENT WASHOUGAL																								
18.24		18.25	ENT/EXIT		R	PUBLIC FISHING	ST		Y																					
18.77		18.78	RR XING	B		NUM 90123G STRUCTURE				1	1						$$C	40P	$$C		40	1	01		R1	55	R			
			BEG BRIDGE	B		BN RR	ST																							
						BRDG NUM 014/035																								
18.84		18.85	END BRIDGE	B		BN RR				1	1						9A	24A	10A		24	1	01		R1	55	R			
18.89		18.90	INTRSECTN		L	SE EVERGREEN BLVD	CO		N																					
19.00		19.01	MP MARKER		R	19																								
19.16		19.17								1	1						9A	24A	9A		24	1	01		R1	55	R			
19.63		19.38	EQUATION			019.37 =019.63				1	1						4A	22A	7A		22	1	01		R1	55	R			
19.99		19.74	MP MARKER		R	20																								
20.34		20.09								1	1						4A	22A	4A		22	1	01		R1	55	R			
20.90		20.65	BEG BRIDGE	B		LAWTON CREEK	ST			1	1						$$C	24A	$$C		24	1	01		R1	55	R			
						BRDG NUM 014/038																								
20.91		20.66	END BRIDGE	B		LAWTON CREEK				1	1						4A	22A	6A		22	1	01		R1	55	R			
20.99		20.74	MP MARKER		R	21																								
21.45		21.20	INTRSECTN		R	SE MT PLEASANT RD	CO		N																					
21.50		21.25								1	1						4A	22A	6A		22	1	01		R1	50	R			
21.77		21.52	END CTLSEC			CONTROL SECTION 0604																								
			LEAVE CO			CLARK																								

INTERSECTION DETAIL

SRMP	B	ARM	TURN LANES L NEAR LGT	WD	R NEAR LGT	WD	L FAR LGT	WD	R FAR LGT	WD	ACCELERATION LANES LEFT-- LGT	WD	L-CNTR LGT	WD	R-CNTR LGT	WD	RIGHT- LGT	WD
18.24		18.25			.10	12	.03	12									.16	12

SR 014 MAINLINE STATE ROUTE - SRSH COUNTY SKAMANIA DOT DISTRICT 4

SRMP	B	ARM	FEATURE	D	LR	DESCRIPTION	BRIDGE/UXING/XROAD OW	TC	L	NBR LNS D	I	DECREAS/DIV LFT SHD W/S	RDY W/S	RHT SHD W/S	MEDIAN WD/S	BR	INCRES/UNDI LFT SHD W/S	RDY W/S	RHT SHD W/S	SPC USE LNS WID	TOT RDY WID	MTCE A	SE	CITY NBR	ST FC	LEGAL SPEED D	IB	T R	P K	S T
21.77		21.52	ENTER CO			SKAMANIA				1	1						4A	22A	4A		22	1	01		R1	50	R		
			BEG CTLSEC			CONTROL SECTION 3001																							
22.01		21.76	MP MARKER	R		22																							
22.97		22.72	INTRSECTN	L		MARBLE RD	CO		Y																				
23.00		22.75	MP MARKER	R		23																							
23.42		23.17	INTRSECTN	L		BELLE CENTER RD	CO		Y																				
23.99		23.74	MP MARKER	R		24																							
24.92		24.67	BEG BRIDGE	B		HALF BRIDGE	ST			1	1						4A	28A	$$C		28	1	01		R1	50	R		
						BRDG NUM 014/103																							
24.93		24.68	END BRIDGE	B		HALF BRIDGE				1	1						4A	24A	4A		24	1	01		R1	50	R		
25.01		24.76	MP MARKER	R		25																							
25.04		24.79	BEG BRIDGE	B		CAPE HORN SLIDE	ST			1	1						$$C	24A	$$C		24	1	01		R1	50	R		
						BRDG NUM 014/104																							
25.13		24.88	END BRIDGE	B		CAPE HORN SLIDE				1	1						4A	24A	4A		24	1	01		R1	50	R		
26.00		25.75	MP MARKER	R		26																							
26.28		26.03								1	1						4A	24A	4A		24	1	01		R1	55	R		
26.38		26.13	INTRSECTN	L		SALMON FALLS RD	CO		Y																				
26.45		26.20	INTRSECTN	R		CAPE HORN RD	CO		N																				
			INTRSECTN	L		CANYON CREEK RD	CO		N																				
26.99		26.74	MP MARKER	R		27																							
27.11		26.86	INTRSECTN	R		RIVERSIDE DR	CO		N																				
27.12		26.87	INTRSECTN	L		KROGSTAD RD	PV		N																				
27.40		27.15	BEG SU LN	L		CLIMBING 11A				1	1						4A	24A	4A	11	35	1	01		R1	55	R		
27.72		27.47	INTRSECTN	R		RIVERSIDE DR	CO		Y																				
27.87		27.62	INTRSECTN	R		PRINDLE RD	CO		N	1	1						4A	24A	4A	11	35	4	02		R1	55	R		
28.00		27.75	MP MARKER	R		28																							
28.12		27.87	END SU LN	L		CLIMBING 11A				1	1						4A	24A	4A	$$$	24	4	02		R1	55	R		
28.16		27.91	INTRSECTN	R		PRINDLE RD	CO		N																				
29.00		28.75	MP MARKER	R		29																							
29.21		28.96								1	1						4A	24A	7A		24	4	02		R1	55	R		
29.26		29.01								1	1						4A	34A	7A		34	4	02		R1	55	R		
29.31		29.06	BEG SU LN	L		CLIMBING 12A				1	1						4A	24A	7A	12	36	4	02		R1	55	R		
29.55		29.30	INTRSECTN	L		SMITH-CRIPE RD	CO		Y																				
29.84		29.59	END SU LN	L		CLIMBING 12A				1	1						4A	36A	7A	$$$	36	4	02		R1	55	R		
29.91		29.66								1	1						4A	24A	4A		24	4	02		R1	55	R		
30.00		29.75	MP MARKER	R		30				1	1						4A	22A	4A		22	4	02		R1	55	R		
31.00		30.75	MP MARKER	R		31																							
31.42		31.17	BEG SU LN	R		SLOW VEHICLE 14A				1	1						4A	22A	$$$	14	36	4	02		R1	55	R		
31.54		31.29	END SU LN	R		SLOW VEHICLE 14A				1	1						4A	22A	4A	$$$	22	4	02		R1	55	R		
31.67		31.42	INTRSECTN	L		FRANZ RD	CO		N																				
32.00		31.75	MP MARKER	R		32																							
32.67		32.42	MISC FEATR	R		SGN ENT SKAMANIA																							
32.82		32.57	INTRSECTN	L		DUNCAN CREEK RD	CO		Y																				

SR 014 MAINLINE STATE ROUTE - SRSH COUNTY SKAMANIA DOT DISTRICT 4

SRMP	B ARM	FEATURE	D	LR	DESCRIPTION	BRIDGE/UXING/XROAD OW	TC	L	NBR LNS D	I	DECREAS/DIV LFT SHD W/S	RDY W/S	RHT SHD W/S	MEDIAN WD/S	BR	INCRES/UNDI LFT SHD W/S	RDY W/S	RHT SHD W/S	SPC USE LNS WID	TOT RDY WID	MTCE A	SE	CITY NBR	ST FC	LEGAL SPEED D	IB	T R	P K	S T
32.83	32.58	INTRSECTN		L	NIELSON RD	CO		Y	1	1						4A	22A	4A		22	4	02		R1		55	R		
32.85	32.60	INTRSECTN		R	SKAMANIA LANDING RD	CO		Y																					
32.87	32.62	BEG BRIDGE	B		DUNCAN CREEK	ST			1	1						$$C	25A	$$C		25	4	02		R1		55	R		
					BRDG NUM 014/107																								
32.88	32.63	END BRIDGE	B		DUNCAN CREEK				1	1						4A	24A	4A		24	4	02		R1		55	R		
33.00	32.75	MP MARKER		R	33																								
33.04	32.79	INTRSECTN		L	WOODWARD CREEK RD	CO		Y																					
33.11	32.86	INTRSECTN		L	BUTLER LP RD	CO		Y																					
33.50	33.25	INTRSECTN		L	BUTLER LP RD	CO		Y																					
		INTRSECTN		R	SKAMANIA LANDING RD	CO		Y																					
33.99	33.74	MP MARKER		R	34																								
34.23	33.98	INTRSECTN		R	MOORAGE RD	CO		N																					
34.24	33.99	BEG BRIDGE	B		WOODWARD CREEK	ST			1	1						$$C	25A	$$C		25	4	02		R1		55	R		
					BRDG NUM 014/109																								
34.26	34.01	END BRIDGE	B		WOODWARD CREEK				1	1						4A	24A	6A		24	4	02		R1		55	L		
34.66	34.41	INTRSECTN		L	LITTLE RD	CO		Y																					
34.78	34.53	INTRSECTN		L	KUEFFLER RD	CO		Y																					
34.81	34.56	WYE CONN		L	KUEFFLER RD	CO		Y																					
34.89	34.64	ENT/EXIT		L	BEACON ROCK STATE PARK	ST		N																					
34.90	34.65	MISC FEATR	B		PED XING																								
34.99	34.74	MP MARKER		R	35																								
35.52	35.27	INTRSECTN		L	GUPTIL RD	CO		N	1	1						4A	24A	4A		24	4	02		R1		55	L		
35.99	35.74	MP MARKER		R	36																								
36.71	36.46	ENTER CITY			NORTH BONNEVILLE				1	1						4A	24A	4A		24	4	02	0877	R1		55	L	P	
36.82	36.57								1	1						9A	24A	9A		24	4	02	0877	R1		55	L	P	
37.03	36.78	MP MARKER		R	37																								
37.04	36.79	INTRSECTN		L	EVERGREEN DR	CT		N																					
		INTRSECTN		R	GRENIA RD	CT		N																					
37.19	36.94	BEG TUNNEL	B		BN RR UC				1	1						$$W	40A	$$W		40	4	02	0877	R1		55	L	P	
					TNNL NUM 014/111																								
37.22	36.97	END TUNNEL	B		BN RR UC				1	1						10A	24A	9A		24	4	02	0877	R1		55	L	P	
37.43	37.18	BEG BRIDGE	B		HAMILTON CREEK	ST			1	1						$$W	44P	$$W		44	4	02	0877	R1		55	L	P	
					BRDG NUM 014/112																								
37.48	37.23	END BRIDGE	B		HAMILTON CREEK				1	1						8A	24A	8A		24	4	02	0877	R1		55	L	P	
37.59	37.34	INTRSECTN		R	CITY ST	CT		Y																					

INTERSECTION DETAIL

SRMP	B ARM	TURN LANES L NEAR LGT	WD	R NEAR LGT	WD	L FAR LGT	WD	R FAR LGT	WD	ACCELERATION LANES LEFT LGT	WD	L-CNTR LGT	WD	R-CNTR LGT	WD	RIGHT LGT	WD
33.04	32.79	.03	12														
33.11	32.86	.06	12														
37.04	36.79	.04	13			.04	13										
37.59	37.34					.05	13										

SR 014 MAINLINE STATE ROUTE - SRSH COUNTY SKAMANIA DOT DISTRICT 4

SRMP	B	ARM	FEATURE	DIRECTION TO INVENTORY / LEFT/RIGHT INDICATOR	DESCRIPTION	BRIDGE/UXING/XROAD OW	TC	L	NBR LNS D	I	DECREAS/DIV LFT SHD W/S	RDY W/S	RHT SHD W/S	MEDIAN WD/S	BR	INCRES/UNDI LFT SHD W/S	RDY W/S	RHT SHD W/S	SPC USE LNS WID	TOT RDY WID	MTCE A	SE	CITY NBR	ST FC	LEGAL SPEED D	IB	T R	P K	S T
37.66		37.41							1	1						8A	24A	8A		24	4	02	0877	R1		55	L	P	
37.89		37.64	BEG BRIDGE	B	CASCADE DR	ST			1	1						$$W	44P	$$W		44	4	02	0877	R1		55	L	P	
					BRDG NUM 014/113																								
37.92		37.67	END BRIDGE	B	CASCADE DR				1	1						8A	24A	8A		24	4	02	0877	R1		55	L	P	
38.02		37.77	MP MARKER	R	38																								
38.55		38.30	ENT/EXIT	B	DAM ACCESS RD	CT		Y	1	1						9A	23A	10A		23	4	02	0877	R1		55	L	P	
39.02		38.77	MP MARKER	R	39				1	1						8A	23A	9A		23	4	02	0877	R1		55	L	P	
39.26		39.01	LEAVE CITY		NORTH BONNEVILLE				1	1						8A	23A	9A		23	4	02	$$$$	R1		55	L	$	
39.68		39.43	ENTER CITY		NORTH BONNEVILLE				1	1						8A	23A	9A		23	4	02	0877	R1		55	L	P	
39.75		39.50	ENT/EXIT	R	VISITOR CENTER	OT		Y	1	1						8A	24A	9A		24	4	02	0877	R1		55	L	P	
			ENT/EXIT	L	BONNEVILLE TRAILHEAD	OT		Y																					
40.02		39.77	MP MARKER	R	40																								
40.36		40.11	INTRSECTN	R	CORP OF ENGR RD	OT		Y																					
40.48		40.23	RR XING	B	NUM 0000000 STRUCTURE				1	1						$$W	44P	$$W		44	4	02	0877	R1		55	R	P	
			BEG BRIDGE	B	BN RR	ST																							
					BRDG NUM 014/115																								
40.54		40.29	END BRIDGE	B	BN RR				1	1						8A	24A	9A		24	4	02	0877	R1		55	R	P	
40.62B		40.37	BEG EQ		BEGIN BACK																								
40.73B		40.48	INTRSECTN	L	WAUNA LAKE RD	CT		N																					
40.62		40.55	EQUATION		040.80B=040.62																								
40.73		40.66	LEAVE CITY		NORTH BONNEVILLE				1	1						4A	24A	4A		24	4	02	$$$$	R1		55	R	$	
41.02		40.95	MP MARKER	R	41																								
41.45		41.38							1	1						8A	24A	8A		24	4	02		R1		55	R		
41.55		41.48	INTRSECTN	R	BRIDGE OF THE GODS RD	CO		Y																					
41.60		41.53	ENT/EXIT	R	HISTORICAL MARKER	ST		Y																					
41.67		41.60	ENT FROM	R	HISTORICAL MARKER	ST		Y																					
41.69		41.62	INTRSECTN	L	ASH LAKE RD	CO		N																					
41.76		41.69							1	1						4A	22A	4A		22	4	02		R1		55	R		
42.02		41.95	MP MARKER	R	42																								
42.10		42.03							1	1						6A	24A	6A		24	4	02		R1		55	R		
42.71		42.64	INTRSECTN	L	ASH LAKE RD	CO		N																					
42.90		42.83	MISC FEATR	R	SGN ENT STEVENSON																								

INTERSECTION DETAIL

SRMP	B	ARM	TURN LANES L NEAR LGT	WD	R NEAR LGT	WD	L FAR LGT	WD	R FAR LGT	WD	ACCELERATION LANES LEFT LGT	WD	L-CNTR LGT	WD	R-CNTR LGT	WD	RIGHT LGT	WD
38.55		38.30	.04	12			.05	12										
39.75		39.50	.03	12			.03	12										
40.36		40.11					.04	11										
41.55		41.48					.04	12										
41.60		41.53					.02	11										
41.69		41.62	.02	11														

SR 014 MAINLINE STATE ROUTE - SRSH COUNTY SKAMANIA DOT DISTRICT 4

SRMP	B	ARM	FEATURE	D	LR	DESCRIPTION	BRIDGE/UXING/XROAD OW	TC	L	NBR LNS D	I	DECREAS/DIV LFT SHD W/S	RDY W/S	RHT SHD W/S	MEDIAN WD/S	BR	INCRES/UNDI LFT SHD W/S	RDY W/S	RHT SHD W/S	SPC USE LNS WID	TOT RDY WID	MTCE A	SE	CITY NBR	ST FC	LEGAL SPEED D	IB	T R	P K	S T
42.95		42.88								1	1						5A	23A	12A		23	4	02		R1	55	R		
42.99		42.92								1	1						4A	24A	4A		24	4	02		R1	55	R		
43.02		42.95	MP MARKER		R	43																							
43.09		43.02	INTRSECTN		L	ROCK CREEK DR	CO		Y																				
43.19		43.12								1	1						6A	23A	6A		23	4	02		R1	55	R		
43.90		43.83	BEG BRIDGE	B		ROCK CREEK	ST			1	1						$$C	23A	$$C		23	4	02		R1	55	R		
						BRDG NUM 014/118																							
43.91		43.84	ENTER CITY			STEVENSON				1	1						C	23A	C		23	4	02	1250	R1	55	R	P	*
			BEG ST	I		SECOND ST																							
43.93		43.86	END BRIDGE	B		ROCK CREEK				1	1						3A	22A	3A		22	4	02	1250	R1	25	R	P	*
43.99		43.92	WYE CONN		R	FIRST ST	CT		Y																				
44.02		43.95	MP MARKER		R	44				1	1						3A	22A	10A		22	4	02	1250	R1	25	R	P	*
44.05		43.98	INTRSECTN		R	FIRST ST	CT		Y																				
44.06		43.99								1	1						$$C	36A	$$C		36	4	02	1250	R1	25	R	L	*
44.13		44.06	INTRSECTN		L	ROCK CREEK DR	CT		Y																				
44.16		44.09								1	1						10A	22A	10A		22	4	02	1250	R1	25	R	B	*
44.18		44.11	INTRSECTN		R	SEYMOUR ST	CT		Y	1	1						$$C	40A	$$C		40	4	02	1250	R1	25	R	B	*
44.26		44.19	INTRSECTN		B	RUSSELL AVE	CT	AF	Y																				
44.35		44.28	INTRSECTN		R	LEAVENS ST	CT		Y																				
44.43		44.36	INTRSECTN		R	COLUMBIA ST	CT		Y																				
44.44		44.37	INTRSECTN		L	COLUMBIA ST	CT		Y																				
44.55		44.48								1	1						C	36A	C		36	4	02	1250	R1	25	R	P	*
44.58		44.51								1	1						C	36A	C		36	4	02	1250	R1	50	R	P	*
44.60		44.53	INTRSECTN		L	FRANK JOHNS AVE	CT		Y																				
			INTRSECTN		R	FIRST ST	CT		Y																				
44.61		44.54								1	1						C	38A	10A		38	4	02	1250	R1	50	R	P	*
44.64		44.57	MISC FEATR		L	SGN ENT STEVENSON				1	1						4A	22A	4A		22	4	02	1250	R1	50	R	P	*
44.65		44.58	END ST	I		SECOND ST				1	1						4A	22A	4A		22	4	02	1250	R1	50	R	P	$
			INTRSECTN		B	LUTHERAN CHURCH RD	CT		Y																				
44.66		44.59	LEAVE CITY			STEVENSON				1	1						4A	22A	4A		22	4	02	$$$$	R1	50	R	$	
44.68		44.61	WYE CONN		R	FIRST ST	CO		Y																				
45.02		44.95	MP MARKER		R	45																							
45.13		45.06	INTRSECTN		R	STEVENSON CEMETERY RD	CO		N																				
45.61		45.54								1	1						4A	24A	4A		24	4	02		R1	50	R		
45.73		45.66	INTRSECTN		L	NELSON CREEK RD	CO		Y																				

INTERSECTION DETAIL

SRMP	B	ARM	TURN LANES L NEAR LGT	WD	R NEAR LGT	WD	L FAR LGT	WD	R FAR LGT	WD	ACCELERATION LANES LEFT LGT	WD	L-CNTR LGT	WD	R-CNTR LGT	WD	RIGHT LGT	WD
43.09		43.02	.04	12														
44.60		44.53					.03	12										
45.73		45.66	.03	12														

SR 014 MAINLINE STATE ROUTE - SRSH COUNTY SKAMANIA DOT DISTRICT 4

SRMP	B ARM	FEATURE	D	LR	DESCRIPTION	BRIDGE/UXING/XROAD OW	TC	L	NBR LNS D	I	DECREAS/DIV LFT SHD W/S	RDY W/S	RHT SHD W/S	MEDIAN WD/S	BR	INCRES/UNDI LFT SHD W/S	RDY W/S	RHT SHD W/S	SPC USE LNS WID	TOT RDY WID	MTCE A	SE	CITY NBR	ST FC	LEGAL SPEED D	IB	T R	P K	S T
45.76	45.69								1	1						4A	24A	4A		24	4	02		R1	50	R			
46.02	45.95	MP MARKER		R	46																								
46.57	46.50	INTRSECTN		R	SWEENEY RD	PV		N																					
47.05	46.98	MP MARKER		R	47																								
47.44	47.37	WYE CONN		L	WIND RIVER RD	CO		Y																					
47.47	47.40	INTRSECTN		L	WIND RIVER RD	CO		Y																					
47.50	47.43	INTRSECTN		R	SPRAGUE LANDING RD	CO		N																					
47.62	47.55	BEG SU LN		L	CLIMBING	11A			1	1						4A	24A	4A	11	35	4	02		R1	50	R			
47.91	47.84	INTRSECTN		L	CARSON DEPOT RD	CO		N																					
48.01	47.94	END SU LN		L	CLIMBING	11A			1	1						4A	24A	4A	$$$	24	4	02		R1	55	R			
48.02	47.95	MP MARKER		R	48																								
48.21	48.14	INTRSECTN		R	CARSON DEPOT RD	CO		N																					
49.02	48.95	MP MARKER		R	49																								
49.33	49.26	INTRSECTN		L	HOT SPRINGS AVE	CO		Y																					
49.34	49.27	BEG BRIDGE B			WIND RIVER	ST			1	1						$$W	40P	$$W		40	4	02		R1	55	R			
					BRDG NUM 014/122																								
49.46	49.39	END BRIDGE B			WIND RIVER				1	1						4A	24A	4A		24	4	02		R1	55	L			
49.66	49.59	INTRSECTN		L	OLD HATCHERY RD	CO		Y																					
49.71	49.64	MISC FEATR		R	SGN ENT HOME VALLEY																								
49.86	49.79	INTRSECTN		L	BERGE RD	CO		Y																					
49.91	49.84	WYE CONN		L	BERGE RD	CO		N																					
50.00	49.93	MP MARKER		R	50																								
50.08	50.01	INTRSECTN		B	CO RD	CO		Y																					
50.22	50.15	INTRSECTN		L	TOMBLESON RD	CO		Y																					
50.30	50.23	WEIGH STA		L	NUMBER 74																								
50.36	50.29	INTRSECTN		L	GERTZ RD	PV		N																					
50.40	50.33	INTRSECTN		L	GERTZ RD	PV		N																					
50.42	50.35	INTRSECTN		R	HOME VALLEY PARK RD	CO		N																					
50.53	50.46	INTRSECTN		L	WIND MTN RD	CO		Y																					
50.84	50.77								1	1						3A	24A	3A		24	4	02		R1	55	L			
50.99	50.92	MP MARKER		R	51																								
51.99	51.92	MP MARKER		R	52																								
52.36	52.29	INTRSECTN		L	BERGEN RD	CO		Y																					
52.38	52.31	WYE CONN		L	BERGEN RD	CO		Y																					
52.89	52.82								1	1						4A	24A	4A		24	4	02		R1	55	L			
52.99	52.92	MP MARKER		R	53																								

INTERSECTION DETAIL

SRMP	B ARM	TURN LANES L NEAR LGT	WD	R NEAR LGT	WD	L FAR LGT	WD	R FAR LGT	WD	ACCELERATION LANES LEFT LGT	WD	L-CNTR LGT	WD	R-CNTR LGT	WD	RIGHT LGT	WD
47.44	47.37									.05	12						
47.47	47.40	.03	12														

SR 014 MAINLINE STATE ROUTE - SRSH COUNTY SKAMANIA DOT DISTRICT 4

SRMP	B	ARM	FEATURE	DIRECTION TO INVENTORY / LEFT/RIGHT INDICATOR	DESCRIPTION	BRIDGE/XING/XROAD OW	TC	L	NBR LNS D	I	DECREAS/DIV LFT SHD W/S	RDY W/S	RHT SHD W/S	MEDIAN WD/S	BR	INCRES/UNDI LFT SHD W/S	RDY W/S	RHT SHD W/S	SPC USE LNS WID	TOT RDY WID	MTCE A	SE	CITY NBR	ST FC	LEGAL SPEED D	IB	T R	P K	S T
53.23		53.16							1	1						4A	24A	4A		24	4	02		R1	55	L			
53.99		53.92	MP MARKER	R	54																								
55.00		54.93	MP MARKER	R	55																								
55.93		55.86	MP MARKER	R	56																								
56.28		56.21	INTRSECTN	L	COOK-UNDERWOOD RD	CO		Y																					
56.85		56.78	INTRSECTN	L	CO RD	CO		N																					
56.87		56.80	BEG BRIDGE	B	L WHITE SALMON RIVER	ST			1	1						$$W	36P	$$W		36	4	02		R1	55	L			
					BRDG NUM 014/126																								
56.96		56.89	END BRIDGE	B	L WHITE SALMON RIVER				1	1						4A	24A	4A		24	4	02		R1	55	L			
56.99		56.92	MP MARKER	R	57																								
57.91		57.84	MP MARKER	R	58																								
58.08		58.01	BEG TUNNEL	B	NO 1				1	1						$$C	24A	$$C		24	4	02		R1	55	L			
					TNNL NUM 014/128																								
58.10		58.03	END TUNNEL	B	NO 1				1	1						4A	24A	4A		24	4	02		R1	55	L			
58.45		58.38	BEG TUNNEL	B	NO 2				1	1						$$C	24A	$$C		24	4	02		R1	55	L			
					TNNL NUM 014/129																								
58.53		58.46	END TUNNEL	B	NO 2				1	1						4A	24A	4A		24	4	02		R1	55	L			
58.92		58.85	BEG TUNNEL	B	NO 3				1	1						$$C	24A	$$C		24	4	02		R1	55	L			
					TNNL NUM 014/130																								
58.97		58.90	END TUNNEL	B	NO 3				1	1						4A	24A	4A		24	4	02		R1	55	L			
58.99		58.92	MP MARKER	R	59																								
59.03		58.96	BEG BRIDGE	B	GULCH	ST			1	1						$$C	24A	$$C		24	4	02		R1	55	L			
					BRDG NUM 014/131																								
59.07		59.00	END BRIDGE	B	GULCH				1	1						4A	24A	4A		24	4	02		R1	55	L			
59.24		59.17	INTRSECTN	L	SHADDOX SPRINGS RD	CO		N																					
59.44		59.37	RR XING	B	NUM 90160J STRUCTURE				1	1						$$C	24A	$$C		24	4	02		R1	55	L			
			BEG BRIDGE	B	BN RR	ST																							
					BRDG NUM 014/132																								
59.46		59.39	END BRIDGE	B	BN RR				1	1						4A	24A	4A		24	4	02		R1	55	L			
59.61		59.54	BEG TUNNEL	B	NO 4				1	1						$$C	24A	$$C		24	4	02		R1	55	L			
					TNNL NUM 014/133																								
59.66		59.59	END TUNNEL	B	NO 4				1	1						4A	24A	4A		24	4	02		R1	55	L			
59.95		59.88	MP MARKER	R	60																								
60.23		60.16	BEG TUNNEL	B	NO 5				1	1						$$C	24A	$$C		24	4	02		R1	55	L			
					TNNL NUM 014/134																								
60.27		60.20	END TUNNEL	B	NO 5				1	1						4A	24A	4A		24	4	02		R1	55	L			
60.88		60.81	MP MARKER	R	61																								
61.44		61.37	ENT/EXIT	R	FISH HATCHERY	ST		Y																					

INTERSECTION DETAIL

SRMP	B	ARM	TURN LANES L NEAR LGT	WD	R NEAR LGT	WD	L FAR LGT	WD	R FAR LGT	WD	ACCELERATION LANES LEFT-- LGT	WD	L-CNTR LGT	WD	R-CNTR LGT	WD	RIGHT- LGT	WD
61.44		61.37					.04	12										

SR 014 MAINLINE STATE ROUTE - SRSH COUNTY SKAMANIA DOT DISTRICT 4

SRMP	B	ARM	FEATURE	D	LR	DESCRIPTION	BRIDGE/UXING/XROAD OW	TC	L	NBR LNS D	I	DECREAS/DIV LFT SHD W/S	RDY W/S	RHT SHD W/S	MEDIAN WD/S	BR	INCRES/UNDI LFT SHD W/S	RDY W/S	RHT SHD W/S	SPC USE LNS WID	TOT RDY WID	MTCE A	SE	CITY NBR	ST FC	LEGAL SPEED D	IB	T R	P K	S T
61.46		61.39								1	1						4A	24A	4A		24	4	02		R1	55	L		
61.62		61.55	RR XING	B		NUM 90163F STRUCTURE				1	1						$$C	24A	$$C		24	4	02		R1	55	L		
			BEG BRIDGE	B		SPS RR	ST																						
						BRDG NUM 014/137																							
61.65		61.58	END BRIDGE	B		SPS RR				1	1						4A	24A	4A		24	4	02		R1	55	L		
62.00		61.93	MP MARKER		R	62																							
62.87		62.80	MP MARKER		R	63																							
63.17		63.10								1	1						4A	24A	4A		24	4	02		R1	50	L		
63.32		63.25	INTRSECTN		L	COOK-UNDERWOOD RD	CO		Y																				
63.45		63.38	BEG BRIDGE	B		WHITE SALMON RIVER	ST			1	1						$$C	40A	$$C		40	4	02		R1	50	L		
						BRDG NUM 014/201																							
63.48		63.41	END CTLSEC			CONTROL SECTION 3001																							
			LEAVE CO			SKAMANIA																							

SR 014 MAINLINE STATE ROUTE - SRSH COUNTY KLICKITAT DOT DISTRICT 4

SRMP	B	ARM	FEATURE	D	LR	DESCRIPTION	BRIDGE/UXING/XROAD OW	TC	L	NBR LNS D	I	DECREAS/DIV LFT SHD W/S	RDY W/S	RHT SHD W/S	MEDIAN WD/S	BR	INCRES/UNDI LFT SHD W/S	RDY W/S	RHT SHD W/S	SPC USE LNS WID	TOT RDY WID	MTCE A	SE	CITY NBR	ST FC	LEGAL SPEED D	IB	T R	P K	S T
63.48		63.41	ENTER CO			KLICKITAT				1	1						C	40A	C		40	4	02		R1	50		R		
			BEG CTLSEC			CONTROL SECTION 2001																								
63.51		63.44	END BRIDGE	B		WHITE SALMON RIVER				1	1						2A	22A	2A		22	4	02		R1	50		R		
63.52		63.45	INTRSECTN		L	SR 141 SPUNDRWD (SPUR)	ST		N																					
63.60		63.51	EQUATION			063.58 =063.60																								
63.98		63.89	MP MARKER		R	64																								
64.16		64.07	ENTER CITY			WHITE SALMON				1	1						2A	22A	2A		22	4	02	1435	R1	50		R	P	
64.46		64.37	LEAVE CITY			WHITE SALMON				1	1						2A	22A	2A		22	4	02	$$$$	R1	50		R	$	
64.63		64.54								1	1						2A	24A	6A		24	4	02		R1	50		R		
64.67		64.58								1	1						6A	24A	6A		24	4	02		R1	50		R		
64.71		64.62	ENTER CITY			WHITE SALMON				1	1						6A	24A	6A		24	4	02	1435	R1	40		R	P	
64.72		64.63	MISC FEATR		R	SGN ENT WHITE SALMON																								
64.83		64.74	INTRSECTN		L	DOCK GRADE RD N	CT		Y																					
			INTRSECTN		R	DOCK GRADE RD S	CT		Y																					
64.89		64.80	BEG SU LN		C	TWO WAY TURN 13A				1	1						6A	24A	6A	13	37	4	02	1435	R1	40		R	P	
64.96		64.87	MP MARKER		R	65																								
			EXIT TO		R	PARK AND RIDE LOT	ST		Y																					
65.00		64.91	ENT/EXIT		R	PARK AND RIDE LOT	ST		Y																					
65.07		64.98	END SU LN		C	TWO WAY TURN 13A				1	1						6A	24A	6A	$$$	24	4	02	1435	R1	40		R	P	
65.08		64.99	INTRSECTN		R	HOOD RIVER BRIDGE RD	CT		Y																					
65.12		65.03								1	1						2A	24A	4A		24	4	02	1435	R1	40		R	P	
65.50		65.41	LEAVE CITY			WHITE SALMON				1	1						3A	23A	3A		23	4	02	0090	R1	40		R	P	
			ENTER CITY			BINGEN																								
			MISC FEATR		L	SGN ENT WHITE SALMON																								
			MISC FEATR		R	SGN ENT BINGEN																								
65.81		65.72								1	1						2A	24A	7A		24	4	02	0090	R1	40		R	$	
65.85		65.76								1	1						2A	24A	7A		24	4	02	0090	R1	30		R		
65.94		65.85	MP MARKER		R	66																								
65.95		65.86	INTRSECTN		R	CITY ST	CT		N	1	1						2A	24A	4A		24	4	02	0090	R1	30		R		
66.14		66.05								1	1						2A	24A	4A		24	4	02	0090	R1	30		R	R	
66.15		66.06	BEG ST	I		W STEUBEN				1	1						$$C	33A	10A		33	4	02	0090	R1	25		R	R	*
			INTRSECTN		L	WILLOW ST	CT		Y																					
66.17		66.08								1	1						C	33A	10A		33	4	02	0090	R1	25		R	L	*
66.23		66.14	INTRSECTN		B	WALNUT ST	CT		Y	1	1						C	41A	10A		41	4	02	0090	R1	25		R	B	*
66.28		66.19	INTRSECTN		L	ALDER ST	CT		Y	1	1						C	60A	$$C		60	4	02	0090	R1	25		R	B	*
66.34		66.25	INTRSECTN		B	ASH ST	CT		Y																					

INTERSECTION DETAIL

SRMP	B	ARM	TURN LANES L NEAR LGT	WD	R NEAR LGT	WD	L FAR LGT	WD	R FAR LGT	WD	ACCELERATION LANES LEFT LGT	WD	L-CNTR LGT	WD	R-CNTR LGT	WD	RIGHT LGT	WD
64.83		64.74	.04	13			.03	13	.07	12								
65.08		64.99			.06	12	.03	13										

SR 014 MAINLINE STATE ROUTE - SRSH COUNTY KLICKITAT DOT DISTRICT 4

SRMP	B ARM	FEATURE	DIRECTION TO INVENTORY / LEFT/RIGHT INDICATOR	DESCRIPTION	BRIDGE-UXING-XROAD-OW	TC	L	NBR LNS D	I	DECREAS/DIV LFT SHD W/S	RDY W/S	RHT SHD W/S	MEDIAN-WD/S	BR	INCRES/UNDI LFT SHD W/S	RDY W/S	RHT SHD W/S	SPC USE LNS WID	TOT RDY WID	MTCE A	SE	CITY NBR	ST FC	LEGAL SPEED D	IB	T R	P K	S T
66.41	66.32	END ST	I	W STEUBEN				1	1						C	60A	C		60	4	02	0090	R1	25	R	B	*
		BEG ST	I	E STEUBEN																							
		INTRSECTN	R	OAK ST	CT	AF	Y																				
		INTRSECTN	L	SR 141	ST	AF	Y																				
66.43	66.34							1	1						C	50A	9A		50	4	02	0090	R1	25	R	B	*
66.47	66.38	INTRSECTN	B	MAPLE ST	CT		Y	1	1						C	42A	10A		42	4	02	0090	R1	25	R	B	*
66.54	66.45	INTRSECTN	L	CHERRY ST	CT		Y																				
66.58	66.49							1	1						C	36A	4A		36	4	02	0090	R1	25	R	L	*
66.60	66.51	INTRSECTN	L	CEDAR ST	CT		Y	1	1						C	36A	4A		36	4	02	0090	R1	35	R	L	*
66.66	66.57	INTRSECTN	L	ELM ST	CT		Y																				
66.71	66.62	INTRSECTN	L	PINE ST	CT		Y	1	1						9A	23A	3A		23	4	02	0090	R1	35	R	P	*
66.77	66.68	INTRSECTN	L	VINE ST	CT		Y	1	1						4A	24A	4A		24	4	02	0090	R1	35	R	P	*
66.88	66.79	LEAVE CITY		BINGEN				1	1						4A	24A	4A		24	4	02	$$$$	R1	35	R	$	$
		END ST	I	E STEUBEN																							
66.96	66.87	MP MARKER	R	67																							
67.00	66.91							1	1						4A	24A	4A		24	4	02		R1	60	R		
67.10	67.01	MISC FEATR	L	SGN ENT BINGEN																							
67.92	67.83	MP MARKER	R	68																							
69.72	69.63	INTRSECTN	L	COURTNEY RD	CO		N																				
70.00	69.91	MP MARKER	R	70																							
70.91	70.82	INTRSECTN	L	OLD HWY NO 8	CO		N																				
70.99	70.90	MP MARKER	R	71																							
71.99	71.90	MP MARKER	R	72																							
72.98	72.89	MP MARKER	R	73																							
73.93	73.84	REST AREA	R	CHAMBERLIN LAKE																							
				CS 200191 Z446 MAJOR																							
73.94	73.85	EXIT TO	R	REST AREA	ST		Y																				
73.95	73.86	MP MARKER	R	74																							
73.96	73.87	ENT FROM	R	REST AREA	ST		Y																				
74.02	73.93	ENT/EXIT	R	REST AREA	ST		Y																				
74.98	74.89	MP MARKER	R	75																							
75.69	75.60	INTRSECTN	L	CANYON RD	CO		N	1	1						4A	24A	4A		24	4	02		R1	40	R		
75.75	75.66	MISC FEATR	R	SGN ENT LYLE																							
75.76	75.67	BEG BRIDGE B		KLICKITAT RIVER	ST			1	1						$$C	24A	$$C		24	4	02		R1	40	R		
				BRDG NUM 014/212																							
75.81	75.72	END BRIDGE B		KLICKITAT RIVER				1	1						4A	24A	4A		24	4	02		R1	40	R		

INTERSECTION DETAIL

SRMP	B ARM	TURN LANES L NEAR LGT WD	R NEAR LGT WD	L FAR LGT WD	R FAR LGT WD	ACCELERATION LANES LEFT-- LGT WD	L-CNTR LGT WD	R-CNTR LGT WD	RIGHT- LGT WD
66.41	66.32	.02 10							
74.02	73.93			.04 11					

SR 014 MAINLINE STATE ROUTE - SRSH COUNTY KLICKITAT DOT DISTRICT 4

SRMP	B	ARM	FEATURE	D	LR	DESCRIPTION	BRIDGE/XING/XROAD OW	TC	L	NBR LNS D	I	DECREAS/DIV LFT SHD W/S	RDY W/S	RHT SHD W/S	MEDIAN WD/S	BR	INCRES/UNDI LFT SHD W/S	RDY W/S	RHT SHD W/S	SPC USE LNS WID	TOT RDY WID	MTCE A	SE	CITY NBR	ST FC	LEGAL SPEED D	IB	T R	P K	S T
75.82		75.73								1	1						4A	24A	4A		24	4	02		R1	40	R		
75.84		75.75	INTRSECTN		R	CO RD	CO		N																					
75.86		75.77	RR XING	B		NUM 90188A GRADE																								
75.87		75.78	INTRSECTN		L	SR 142	ST		Y																					
75.97		75.88	MP MARKER		R	76																								
76.01		75.92	BEG ST	I		STATE ST				1	1						4A	24A	4A		24	4	02		R1	40	R		*
			INTRSECTN		L	CO RD	CO		N																					
76.02		75.93	INTRSECTN		B	THIRD ST	CO		Y	1	1						4A	24A	4A		24	4	02		R1	30	R		*
76.08		75.99	INTRSECTN		R	FOURTH ST	CO		Y																					
76.10		76.01	INTRSECTN		L	FOURTH ST	CO		Y																					
76.15		76.06	INTRSECTN		B	FIFTH ST	CO		Y																					
76.21		76.12	INTRSECTN		R	SIXTH ST	CO		Y																					
			INTRSECTN		L	GLENWOOD AVE	CO		Y																					
76.29		76.20	INTRSECTN		R	SEVENTH ST	CO		Y																					
76.32		76.23	INTRSECTN		L	BALFOUR ST	CO		N																					
76.34		76.25	INTRSECTN		L	EIGHTH ST	CO		N																					
76.49		76.40	INTRSECTN		R	WASHINGTON ST	CO		N																					
76.54		76.45	END ST	I		STATE ST				1	1						4A	24A	4A		24	4	02		R1	40	R		$
			MISC FEATR		L	SGN ENT LYLE																								
76.71		76.62								1	1						4A	26A	4A		26	4	02		R1	40	R		
76.77		76.68	BEG TUNNEL	B		ROWENA GAP #1				1	1						$$W	26A	$$W		26	4	02		R1	40	R		
						TNNL NUM 014/215																								
76.84		76.75	END TUNNEL	B		ROWENA GAP #1				1	1						4A	26A	4A		26	4	02		R1	40	R		
76.86		76.77	BEG TUNNEL	B		ROWENA GAP #2				1	1						$$W	26A	$$W		26	4	02		R1	40	R		
						TNNL NUM 014/216																								
76.91		76.82	END TUNNEL	B		ROWENA GAP #2				1	1						4A	24A	4A		24	4	02		R1	60	R		
76.94		76.85	MP MARKER		R	77																								
77.94		77.85	MP MARKER		R	78																								
78.65		78.56								1	1						6A	24A	6A		24	4	02		R1	60	R		
78.97		78.88								1	1						4A	24A	4A		24	4	02		R1	60	R		
78.99		78.90	MP MARKER		R	79																								
79.94		79.85	MP MARKER		R	80																								
80.98		80.89	MP MARKER		R	81																								
81.40		81.31								1	1						4A	24A	4A		24	4	02		R1	55	R		
81.61		81.52	INTRSECTN		L	MAPLE ST	CO		N	1	1						6A	24A	6A		24	4	02		R1	55	R		
81.78		81.69	INTRSECTN		L	CO RD	CO		N																					
81.90		81.81	INTRSECTN		L	MURDOCK RD	CO		N																					
81.98		81.89	MP MARKER		R	82																								
82.00		81.91								1	1						8A	24A	3A		24	4	02		R1	55	R		
82.25		82.16	INTRSECTN		R	DALLESPORT RD	CO		N																					
82.35		82.26								1	1						8A	24A	3A		24	4	02		R1	60	R		
82.97		82.88	MP MARKER		R	83																								
83.43		83.34								1	1						4A	24A	4A		24	4	02		R1	60	R		
83.50		83.41	WYE CONN		R	SR 197	ST		Y																					

SR 014 MAINLINE STATE ROUTE - SRSH COUNTY KLICKITAT DOT DISTRICT 4

SRMP	B ARM	FEATURE	D LR	DESCRIPTION	BRIDGE/UXING/XROAD OW	TC	L	NBR LNS D	I	DECREAS/DIV LFT SHD W/S	RDY W/S	RHT SHD W/S	MEDIAN WD/S	BR	INCRES/UNDI LFT SHD W/S	RDY W/S	RHT SHD W/S	SPC USE LNS WID	TOT RDY WID	MTCE A	SE	CITY NBR	ST FC	LEGAL SPEED D	IB	T R	P K	S T
83.53	83.44	INTRSECTN	R	SR 197	ST		Y	1	1						4A	24A	4A		24	4	02		R1	60	R			
83.57	83.48	WYE CONN	R	SR 197	ST		Y																					
83.96	83.87	MP MARKER	R	84				1	1						4A	24A	4A		24	4	01		R1	60	R			
84.44	84.35	INTRSECTN	L	DALLES MT RD	CO		N																					
84.49	84.40	WYE CONN	L	DALLES MT RD	CO		N																					
84.93	84.84							1	1						3A	24A	3A		24	4	01		R1	60	R			
84.95	84.86	MP MARKER	R	85																								
85.14	85.05	ENT/EXIT	R	HORSETHIEF LAKE ST PARK	ST		N																					
86.02	85.93	MP MARKER	R	86																								
86.03	85.94	BEG BRIDGE	B	HALF BRIDGE	ST			1	1						2A	26A	$$C		26	4	01		R1	60	R			
				BRDG NUM 014/221																								
86.04	85.95	END BRIDGE	B	HALF BRIDGE				1	1						2A	24A	4A		24	4	01		R1	60	R			
86.12	86.03	BEG BRIDGE	B	HORSETHIEF CANYON	ST			1	1						$$C	24A	$$C		24	4	01		R1	60	R			
				BRDG NUM 014/222																								
86.13	86.04	END BRIDGE	B	HORSETHIEF CANYON				1	1						6A	23A	6A		23	4	01		R1	60	R			
86.96	86.87	MP MARKER	R	87																								
87.15	87.06	INTRSECTN	L	CO LANDFILL RD	CO		N																					
87.96	87.87	MP MARKER	R	88				1	1						7A	23A	7A		23	4	01		R1	60	R			
88.96	88.87	MP MARKER	R	89																								
89.56	89.47	INTRSECTN	R	AVERY RD	CO		N	1	1						6A	23A	6A		23	4	01		R1	60	R			
89.95	89.86	MP MARKER	R	90																								
90.94	90.85	MP MARKER	R	91																								
91.97	91.88	MP MARKER	R	92																								
92.09	92.00	MISC FEATR	R	SGN ENT WISHRAM HEIGHTS				1	1						3A	23A	7A		23	4	01		R1	60	R			
92.34	92.25	INTRSECTN	L	CONN TO ST FRONTAGE RD	ST		N																					
92.46	92.37	INTRSECTN	L	CONN TO ST FRONTAGE RD	ST		N																					
92.52	92.43	INTRSECTN	L	CONN TO ST FRONTAGE RD	ST		N																					
92.54	92.45	INTRSECTN	R	CO RD	CO		N	1	1						3A	23A	3A		23	4	01		R1	60	R			
92.65	92.56							1	1						6A	23A	6A		23	4	01		R1	60	R			
92.68	92.59	INTRSECTN	L	CONN TO ST FRONTAGE RD	ST		N																					
		INTRSECTN	R	WISHRAM RD	CO		N																					
92.92	92.83	MP MARKER	R	93																								
92.97	92.88	MISC FEATR	L	SGN ENT WISHRAM HEIGHTS																								
93.25	93.16							1	1						4A	23A	6A		23	4	01		R1	60	R			
93.91	93.82	MP MARKER	R	94																								
94.38	94.29	INTRSECTN	R	WISHRAM RD	CO		N																					

INTERSECTION DETAIL

SRMP	B ARM	TURN LANES L NEAR LGT WD	R NEAR LGT WD	L FAR LGT WD	R FAR LGT WD	ACCELERATION LANES LEFT-- LGT WD	L-CNTR LGT WD	R-CNTR LGT WD	RIGHT- LGT WD
83.53	83.44			.03 12					
83.57	83.48								.10 16

SR 014 MAINLINE STATE ROUTE - SRSH COUNTY KLICKITAT DOT DISTRICT 4

SRMP	B	ARM	FEATURE	D	LR	DESCRIPTION	BRIDGE/UXING/XROAD/OW	TC	L	NBR/LNS/D	I	DECREAS/DIV LFT SHD W/S	RDY W/S	RHT SHD W/S	MEDIAN/WD/S	BR	INCRES/UNDI LFT SHD W/S	RDY W/S	RHT SHD W/S	SPC/USE/LNS/WID	TOT RDY WID	MTCE A	SE	CITY NBR	ST FC	LEGAL SPEED D	IB	T R	P K	S T
94.45		94.36								1	1						3A	23A	6A		23	4	01		R1	60		R		
94.90		94.81	MP MARKER		R	95																								
95.42		95.33								1	1						6A	23A	6A		23	4	01		R1	60		R		
96.00		95.91	MP MARKER		R	96				1	1						3A	23A	6A		23	4	01		R1	60		R		
96.89		96.80	MP MARKER		R	97																								
97.01		96.92								1	1						3A	23A	3A		23	4	01		R1	60		R		
97.50		97.41								1	1						3A	23A	6A		23	4	01		R1	60		R		
97.89		97.80	MP MARKER		R	98																								
98.63		98.54	INTRSECTN		R	MARYHILL MUSEUM	ST		N	1	1						7A	23A	7A		23	4	01		R1	60		R		
98.92		98.83	MP MARKER		R	99																								
99.89		99.80	MP MARKER		R	100																								
100.64		100.55	TRAF RCDR	B		R076 7																								
100.66		100.57	INTRSECTN		L	SR 14 SPMARYHL (SPUR)	ST	SS	N																					
100.73		100.64								1	1						2A	23A	2A		23	4	01		R1	60		R		
100.77		100.68								1	1						2A	23A	2A		23	4	01		R1	55		R		
100.88		100.79	MP MARKER		R	101																								
100.99		100.90	INTRSECTN		L	SR 97 S BND LANE	ST		N																					
101.02		100.93	BEG COINCI			SR 097 MP002.31				$	$						$$$	$$$	$$$		$$$	$	$$		$$	$$		$		
			END CTLSEC			CONTROL SECTION 2001																								
			INTRSECTN		L	SR 97 N BND LANE	ST		Y																					
101.44		101.35	BEG CTLSEC			CONTROL SECTION 2032				1	1						6B	23B	8B		23	4	01		R3	65		R		
			INTRSECTN		R	SR 97	ST		Y																					
			END COINCI			SR 097 MP001.89																								
101.64		101.55								1	1						3B	23B	3B		23	4	01		R3	65		R		
102.00		101.91	MP MARKER		R	102																								
102.27		102.18	TRAF RCDR	B		R077 7																								
102.32		102.23								1	1						3A	23A	3A		23	4	01		R3	65		R		
102.40		102.31	INTRSECTN		R	MARYHILL RD	CO		N	1	1						6A	23A	8A		23	4	01		R3	65		R		
102.64		102.55	INTRSECTN		L	CO RD	CO		N																					
103.00		102.91	MP MARKER		R	103																								
104.00		103.91	MP MARKER		R	104																								
105.00		104.91	MP MARKER		R	105																								
106.00		105.91	MP MARKER		R	106																								
107.01		106.92	MP MARKER		R	107																								
108.01		107.92	MP MARKER		R	108																								
108.39		108.30	INTRSECTN		R	CLIFFS RD	CO		N	1	1						7A	24A	7A		24	4	01		R3	65		R		
109.01		108.92	MP MARKER		R	109																								

INTERSECTION DETAIL

SRMP	B	ARM	TURN LANES L NEAR LGT WD	R NEAR LGT WD	L FAR LGT WD	R FAR LGT WD	ACCELERATION LANES LEFT LGT WD	L-CNTR LGT WD	R-CNTR LGT WD	RIGHT LGT WD
101.44		101.35			.03	13				

SR 014 MAINLINE STATE ROUTE - SRSH COUNTY KLICKITAT DOT DISTRICT 4

SRMP	B	ARM	FEATURE	D	LR	DESCRIPTION	BRIDGE/UXING/XROAD OW	TC	L	NBR LNS D	I	DECREAS/DIV LFT SHD W/S	RDY W/S	RHT SHD W/S	MEDIAN WD/S	BR	INCRES/UNDI LFT SHD W/S	RDY W/S	RHT SHD W/S	SPC USE LNS WID	TOT RDY WID	MTCE A	SE	CITY NBR	ST FC	LEGAL SPEED D	IB	T R	P K	S T
109.18		109.09								1	1						7A	24A	7A		24	4	01		R3		65	R		
110.01		109.92	MP MARKER		R	110																								
111.02		110.93	MP MARKER		R	111																								
111.82		111.73	INTRSECTN		R	TOWAL RD	CO		N																					
112.02		111.93	MP MARKER		R	112																								
113.07		112.98	MP MARKER		R	113																								
114.06		113.97	MP MARKER		R	114																								
114.82		114.73	INTRSECTN		L	CHAMBERLAIN GOODNOE RD	CO		N																					
115.04		114.95	MP MARKER		R	115																								
116.04		115.95	MP MARKER		R	116																								
117.04		116.95	MP MARKER		R	117																								
118.04		117.95	MP MARKER		R	118																								
118.39		118.30	INTRSECTN		B	GOODNOE RD	CO		N																					
118.52		118.43								1	1						7A	22A	7A		22	4	01		R3		65	R		
119.04		118.95	MP MARKER		R	119																								
120.04		119.95	MP MARKER		R	120																								
121.04		120.95	MP MARKER		R	121																								
121.09		121.00	BEG BRIDGE	B		ROCK CREEK	ST			1	1						$$C	28P	$$C		28	4	01		R3		65	R		
						BRDG NUM 014/240																								
121.11		121.02	END BRIDGE	B		ROCK CREEK				1	1						7A	22A	7A		22	4	01		R3		65	R		
121.15		121.06	INTRSECTN		L	ROCK CREEK RD	CO		N																					
122.00		121.91	MP MARKER		R	122																								
123.00		122.91	MP MARKER		R	123																								
124.00		123.91	MP MARKER		R	124																								
125.00		124.91	MP MARKER		R	125																								
126.01		125.92	MP MARKER		R	126																								
127.01		126.92	MP MARKER		R	127																								
128.01		127.92	MP MARKER		R	128																								
128.17		128.08	INTRSECTN		B	SUNDALE RD	CO		N																					
128.24		128.15								1	1						5A	22A	6A		22	4	01		R3		65	R		
128.60		128.51								1	1						7A	22A	7A		22	4	01		R3		65	R		
129.01		128.92	MP MARKER		R	129																								
130.00		129.91	MP MARKER		R	130																								
131.01		130.92	MP MARKER		R	131																								
131.07		130.98	INTRSECTN		B	OLD HWY 8	CO		N																					
132.02		131.93	MP MARKER		R	132																								
132.82		132.73	MISC FEATR		R	SGN ENT ROOSEVELT																								
133.02		132.93	MP MARKER		R	133																								
133.13		133.04	INTRSECTN		R	FRONTAGE RD	CO		N																					
133.51		133.42	INTRSECTN		R	ROOSEVELT FERRY RD	CO		N	1	1						6A	24A	7A		24	4	01		R3		65	R		
134.00		133.91	MP MARKER		R	134																								
134.29		134.20	BEG BRIDGE	B		WOOD CREEK	ST			1	1						$$C	26P	$$C		26	4	01		R3		65	R		
						BRDG NUM 014/247																								

SR 014 MAINLINE STATE ROUTE - SRSH COUNTY KLICKITAT DOT DISTRICT 4

SRMP	B	ARM	FEATURE	D	LR	DESCRIPTION	BRIDGE/UXING/XROAD OW	TC	L	NBR LNS D	I	DECREAS/DIV LFT SHD W/S	RDY W/S	RHT SHD W/S	MEDIAN WD/S	BR	INCRES/UNDI LFT SHD W/S	RDY W/S	RHT SHD W/S	SPC USE LNS WID	TOT RDY WID	MTCE A	SE	CITY NBR	ST FC	LEGAL SPEED D	IB	T R	P K	S T
134.30		134.21								1	1							C	26P	C		26	4	01		R3	65	R		
134.31		134.22	END BRIDGE	B		WOOD CREEK				1	1							7B	22B	7B		22	4	01		R3	65	R		
134.35		134.26	INTRSECTN		B	ROOSEVELT GRADE RD	CO		N																					
134.70		134.61	INTRSECTN		L	CO RD	CO		N																					
134.75		134.66	MISC FEATR		L	SGN ENT ROOSEVELT																								
134.99		134.90	MP MARKER		R	135																								
135.99		135.90	MP MARKER		R	136																								
136.99		136.90	MP MARKER		R	137																								
137.99		137.90	MP MARKER		R	138																								
139.00		138.91	MP MARKER		R	139																								
140.00		139.91	MP MARKER		R	140																								
140.80		140.71	BEG BRIDGE	B		PINE CREEK	ST			1	1							$$$	36B	$$$		36	4	01		R3	65	R		
						BRDG NUM 014/248C																								
140.81		140.72	END BRIDGE	B		PINE CREEK				1	1							7B	22B	7B		22	4	01		R3	65	R		
141.00		140.91	MP MARKER		R	141																								
142.00		141.91	MP MARKER		R	142																								
143.01		142.92	MP MARKER		R	143																								
144.01		143.92	MP MARKER		R	144																								
145.01		144.92	MP MARKER		R	145																								
146.01		145.92	MP MARKER		R	146																								
147.02		146.93	MP MARKER		R	147																								
148.02		147.93	MP MARKER		R	148																								
148.95		148.86	INTRSECTN		L	ALDERDALE BOAT LAUNCH RD	CO		N																					
149.01		148.92	MP MARKER		R	149																								
149.06		148.97	BEG BRIDGE	B		ALDER CREEK	ST			1	1							$$C	28A	$$C		28	4	01		R3	65	R		
						BRDG NUM 014/250																								
149.10		149.01	END BRIDGE	B		ALDER CREEK				1	1							8B	22B	8B		22	4	01		R3	65	R		
149.26		149.17	INTRSECTN		L	ALDERDALE RD	CO		N																					
150.01		149.92	MP MARKER		R	150																								
151.01		150.92	MP MARKER		R	151																								
152.01		151.92	MP MARKER		R	152																								
152.24		152.15	LEAVE DIST			4																								
			END CTLSEC			CONTROL SECTION 2032																								
			LEAVE CO			KLICKITAT																								

SR 014 MAINLINE STATE ROUTE - SRSH COUNTY BENTON DOT DISTRICT 5

SRMP	B	ARM	FEATURE	D	LR	DESCRIPTION	BRIDGE/XROAD-OW	TC	L	NBR LNS D	I	DECREAS/DIV LFT SHD W/S	RDY W/S	RHT SHD W/S	MEDIAN-WD/S	BR	INCRES/UNDI LFT SHD W/S	RDY W/S	RHT SHD W/S	SPC USE LNS WID	TOT RDY WID	MTCE A	SE	CITY NBR	ST FC	LEGAL SPEED D	IB	T R	P K	S T
152.24		152.15	ENTER CO			BENTON				1	1						8B	22B	8B		22	3	02		R3	65	R			
			BEG CTLSEC			CONTROL SECTION 0330																								
153.00		152.91	MP MARKER		R	153																								
153.99		153.90	MP MARKER		R	154																								
154.99		154.90	MP MARKER		R	155																								
155.00		154.91	INTRSECTN		L	BUTTE RD	CO		N																					
155.12		155.03	BEG BRIDGE	B		RESERVOIR RD	ST			1	1						$$C	28P	$$C		28	3	02		R3	65	R			
						BRDG NUM 014/302																								
155.15		155.06	END BRIDGE	B		RESERVOIR RD				1	1						8B	22B	8B		22	3	02		R3	65	R			
155.99		155.90	MP MARKER		R	156																								
156.99		156.90	MP MARKER		R	157																								
157.99		157.90	MP MARKER		R	158																								
158.99		158.90	MP MARKER		R	159																								
159.11		159.02	INTRSECTN		R	WHITCOMB ISLAND RD	CO		N																					
159.86		159.77	INTRSECTN		R	COX RD	CO		N																					
160.04		159.95	MP MARKER		R	160																								
160.24		160.15	INTRSECTN		L	CO RD	CO		N																					
160.99		160.90	MP MARKER		R	161																								
161.95		161.86	BEG BRIDGE	B		GLADE CREEK	ST			1	1						$$C	26P	$$C		26	3	02		R3	65	R			
						BRDG NUM 014/306																								
161.98		161.89	END BRIDGE	B		GLADE CREEK				1	1						8B	22B	8B		22	3	02		R3	65	R			
162.02		161.93	MP MARKER		R	162																								
162.89		162.80	INTRSECTN		L	CO RD	CO		N																					
162.99		162.90	MP MARKER		R	163																								
163.99		163.90	MP MARKER		R	164																								
164.99		164.90	MP MARKER		R	165																								
165.99		165.90	MP MARKER		R	166																								
166.04		165.95	INTRSECTN		L	CO RD	CO		N																					
166.99		166.90	MP MARKER		R	167																								
167.02		166.93	MISC FEATR		R	SGN ENT PATTERSON																								
167.19		167.10								1	1						8A	22A	8A		22	3	02		R3	65	R			
167.25		167.16	INTRSECTN		L	SR 221	ST		N	1	1						8A	22A	8A		22	3	02		R2	65	R			
			INTRSECTN		R	KENT RD	CO		N																					
167.50		167.41	MISC FEATR		L	SGN ENT PATERSON																								
168.00		167.91	MP MARKER		R	168																								
169.00		168.91	MP MARKER		R	169																								
170.00		169.91	MP MARKER		R	170																								

INTERSECTION DETAIL

SRMP	B	ARM	TURN LANES L NEAR LGT	WD	R NEAR LGT	WD	L FAR LGT	WD	R FAR LGT	WD	ACCELERATION LANES LEFT-- LGT	WD	L-CNTR LGT	WD	R-CNTR LGT	WD	RIGHT- LGT	WD
167.25		167.16							.04	12								

SR 014 MAINLINE STATE ROUTE - SRSH COUNTY BENTON DOT DISTRICT 5

SRMP	B	ARM	FEATURE	D	LR	DESCRIPTION	BRIDGE/UXING/XROAD OW	TC	L	NBR LNS D	I	DECREAS/DIV LFT SHD W/S	RDY W/S	RHT SHD W/S	MEDIAN WD/S	BR	INCRES/UNDI LFT SHD W/S	RDY W/S	RHT SHD W/S	SPC USE LNS WID	TOT RDY WID	MTCE A	SE	CITY NBR	ST FC	LEGAL SPEED D	IB	T R	P K	S T
170.01		169.92								1	1						8A	22A	8A		22	3	02		R2		65	R		
171.00		170.91	MP MARKER		R	171																								
172.00		171.91	MP MARKER		R	172																								
172.36		172.27	INTRSECTN		B	CO RD	CO		N																					
173.00		172.91	MP MARKER		R	173																								
173.88		173.79	INTRSECTN		R	CHRISTY RD	CO		N																					
174.01		173.92	MP MARKER		R	174																								
175.03		174.94	MP MARKER		R	175																								
176.01		175.92	MP MARKER		R	176																								
177.01		176.92	MP MARKER		R	177																								
178.02		177.93	MP MARKER		R	178																								
178.90		178.81	INTRSECTN		R	PLYMOUTH INDUSTRIAL RD	CO		N																					
179.01		178.92	MP MARKER		R	179																								
179.32		179.23								1	1						8A	22A	8A		22	3	02		R2		55	R		
179.76		179.67	ENT/EXIT		L	WEIGH STATION	ST		Y																					
179.84		179.75	MISC FEATR		L	WEIGH STATION																								
179.93		179.84								1	1						8A	24A	8A		24	3	02		R2		55	R		
179.96		179.87	INTRSECTN		R	OLD SR 143	CO		Y																					
			INTRSECTN		L	PLYMOUTH RD	CO		Y																					
180.00		179.91	MP MARKER		R	180																								
180.17		180.08	INTRSECTN		R	MCNARY CT	CO		N																					
180.71		180.62	OFF RAMP		R	SR 82	ST		Y																					
			ON RAMP		L	SR 82	ST		Y																					
180.75		180.66	UXING	B		SR 82 SB	ST																							
						BRDG NUM 082/278S																								
180.77		180.68	UXING	B		SR 82 NB	ST																							
						BRDG NUM 082/278N																								
			END CTLSEC			CONTROL SECTION 0330																								
			END ROUTE																											

SR 014 SPUR STATE ROUTE - SRSH COUNTY KLICKITAT DOT DISTRICT 4
MARYHL

SRMP	B	ARM	FEATURE	D	LR	DESCRIPTION	BRIDGE NBR	UXING-LNS	XROAD-D I	DECREAS/DIV LFT SHD W/S	RDY W/S	SHD W/S	MEDIAN-WD/S	BR	INCRES/UNDI LFT SHD W/S	RDY W/S	SHD W/S	SPC USE LNS	TOT RDY WID	MTCE A SE	CITY NBR	ST FC	LEGAL SPEED D	IB	T R	P K	S T
100.66		0.00	BEG ROUTE			MARYHL		1	1						9A	23A	9A		23	4	01	R1	55	R			
						SR 14 TO SR 97																					
			BEG CTLSEC			CONTROL SECTION 2016																					
			INTRSECTN	B		SR 14	ST	N																			
101.05		0.39	INTRSECTN	R		SR 97 S BND COUPLET	ST	Y																			
			END CTLSEC			CONTROL SECTION 2016																					
			END SECTN			MARYHL																					

SR 016 MAINLINE STATE ROUTE - SRSH COUNTY PIERCE DOT DISTRICT 3

SRMP	B ARM	FEATURE	D	LR	DESCRIPTION	BRIDGE/UXING/XROAD OW	TC	L	NBR LNS D	I	DECREAS/DIV LFT SHD W/S	RDY W/S	RHT SHD W/S	MEDIAN WD/S	BR	INCRES/UNDI LFT SHD W/S	RDY W/S	RHT SHD W/S	SPC USE LNS WID	TOT RDY WID	MTCE A	SE	CITY NBR	ST FC	LEGAL SPEED D	IB	T R	P K	S T
0.00	0.00	BEG ROUTE			MAIN ROUTE				3	1	10A	36A	6A	500S	DE	C	36A	C		72	1	01	1280	U1	40	R	P	
					SR 5/TACOMA TO SR 3																								
		ENTER CITY			TACOMA																								
		BEG CTLSEC			CONTROL SECTION 2704																								
		UXING	I		SR 5 CENTERLINE	ST																							
					BRDG NUM 005/434																								
		OFF RAMP		LC	SR 5 NB	ST		Y																					
		OFF RAMP		L	SR 5 SB	ST		Y																					
0.04	0.04	UXING	I		SBCD RAMP	ST			3	1	10A	36A	6A	450S	DE	C	36A	C		72	1	01	1280	U1	40	R	P	
					BRDG NUM 005/434SCD																								
0.05	0.05	UXING	D		SBCD RAMP	ST																							
					BRDG NUM 005/433SCD																								
0.06	0.06	UXING	I		S-N RAMP	ST																							
					BRDG NUM 005/433S-N																								
0.07	0.07								3	1	10A	36A	6A	100S	DE	3A	16A	16A		52	1	01	1280	U1	40	R	P	
0.11	0.11	RR XING	D		NUM 85379A STRUCTURE				3	1	$$C	51P	$$$	50O	$$	3A	16A	6A		67	1	01	1280	U1	40	R	P	
		BEG BRIDGE	D		NALLEY VALLEY VIADUCT	ST																							
					BRDG NUM 016/005W																								
0.12	0.12	BEG BRIDGE	I		NALLEY VALLEY VIADUCT	ST																							
					BRDG NUM 005/433N-N																								
0.13	0.13	RR XING	I		NUM 85379A STRUCTURE				3	1	C	51P	C	10O		$$C	28P	$$C		79	1	01	1280	U1	40	R	P	
0.14	0.14	END BRIDGE	I		NALLEY VALLEY VIADUCT																								
		BEG BRIDGE	I		NALLEY VALLEY VIADUCT	ST																							
					BRDG NUM 016/005E																								
		MISC FEATR		RC	GORE (SR 5 R113247)																								
0.16	0.16	ON RAMP		RC	SR 5 SB	ST		Y	3	2	C	51P	C	10O		C	51P	C		102	1	01	1280	U1	40	R	P	
0.30	0.30	ON RAMP		L	SPRAGUE AVE	ST		Y	2	2	C	46P	C	10O		C	46P	C		92	1	01	1280	U1	40	R	P	
		OFF RAMP		R	SPRAGUE AVE	ST		Y																					
0.32	0.32	MISC FEATR		L	GORE (S100030)																								
		MISC FEATR		R	GORE (P100030)																								
0.37	0.37	END BRIDGE	I		NALLEY VALLEY VIADUCT																								
0.38	0.38	UXING	B		S-N RAMP	ST																							
					BRDG NUM 016/006S-N																								
0.39	0.39	END BRIDGE	D		NALLEY VALLEY VIADUCT				2	2	6A	24P	6A	22S	DE	6A	24P	6A		48	1	01	1280	U1	40	R	P	
0.45	0.45	BEG BRIDGE	I		S-S RAMP	ST			2	2	$$C	38P	$$C	36O	$$	$$C	38P	$$C		76	1	01	1280	U1	40	R	P	
					BRDG NUM 016/010E																								
		BEG BRIDGE	D		S-S RAMP	ST																							
					BRDG NUM 016/010W																								
0.48	0.48	END BRIDGE	I		S-S RAMP				2	2	10A	24P	3A	42S	DE	3A	24P	10A		48	1	01	1280	U1	40	R	P	
		END BRIDGE	D		S-S RAMP																								
0.53	0.53								2	2	10A	24P	3A	42S	DE	3A	24P	10A		48	1	01	1280	U1	55	R	P	
0.56	0.56	MISC FEATR		R	GORE (Q100072)																								
0.57	0.57	MISC FEATR		L	GORE (R100066)																								

SR 016 MAINLINE STATE ROUTE - SRSH COUNTY PIERCE DOT DISTRICT 3

SRMP	B ARM	FEATURE	D	LR	DESCRIPTION	BRIDGE/UXING/XROAD NBR	LNS D	I	DECREAS/DIV LFT SHD W/S	RDY W/S	RHT SHD W/S	MEDIAN WD/S	BR	INCRES/UNDI LFT SHD W/S	RDY W/S	RHT SHD W/S	SPC USE LNS WID	TOT RDY WID	MTCE A	SE	CITY NBR	ST FC	LEGAL SPEED D	IB	T R	P K	S T
0.60	0.60						2	2	10A	24P	3A	42S	DE	3A	24P	10A		48	1	01	1280	U1	55	R	P		
0.66	0.66	OFF RAMP		L	SPRAGUE AVE	ST		Y																			
0.69	0.69	BEG SU LN		L	AUXILIARY	14A	2	2	10A	24P	3A	42S	DE	3A	24P	10A	14	62	1	01	1280	U1	55	R	P		
0.72	0.72	BEG SU LN		R	AUXILIARY	14A	2	2	10A	24P	3A	42S	DE	3A	24P	10A	28	76	1	01	1280	U1	55	R	P		
		ON RAMP		R	SPRAGUE AVE	ST		Y																			
0.81	0.81	BEG BRIDGE	I		CEDAR ST	ST	2	2	$$C	52P	$$C	36O	$$	$$W	52P	$$W	28	132	1	01	1280	U1	55	R	P		
					BRDG NUM 016/012E																						
		BEG BRIDGE	D		CEDAR ST	ST																					
					BRDG NUM 016/012W																						
0.85	0.85	END BRIDGE	I		CEDAR ST		2	2	10A	24P	6A	48S	DE	6A	24P	10A	28	76	1	01	1280	U1	55	R	P		
		END BRIDGE	D		CEDAR ST																						
		END SU LN		L	AUXILIARY	14A																					
0.88	0.88	ON RAMP		L	UNION AVE	ST		Y																			
0.93	0.93	END SU LN		R	AUXILIARY	14A	2	2	10A	24P	6A	48S	DE	6A	24P	10A	$$$	48	1	01	1280	U1	55	R	P		
		OFF RAMP		R	UNION AVE	ST		Y																			
1.01	1.01	MISC FEATR		L	GORE (S100088)																						
1.05	1.05	MISC FEATR		R	GORE (P100093)																						
1.10	1.10	TRAF RCDR	B		D11 0																						
1.14	1.14	BEG BRIDGE	I		UNION AVE	ST	2	2	$$W	49P	$$W	48O	$$	$$W	40P	$$W		89	1	01	1280	U1	55	R	P		
					BRDG NUM 016/015E																						
		BEG BRIDGE	D		UNION AVE	ST																					
					BRDG NUM 016/015W																						
1.19	1.19	END BRIDGE	I		UNION AVE		2	2	10A	24P	6A	48S	DE	6A	24P	10A		48	1	01	1280	U1	55	R	P		
		END BRIDGE	D		UNION AVE																						
1.30	1.30	MISC FEATR		L	GORE (R100141)																						
1.36	1.36	MISC FEATR		R	GORE (Q100146)																						
1.39	1.39						2	2	4A	24P	4A	48S	DE	6A	24P	10A		48	1	01	1280	U1	55	R	P		
1.41	1.41	BEG SU LN		L	AUXILIARY	11P	2	2	4A	24P	4A	48S	DE	6A	24P	10A	11	59	1	01	1280	U1	55	R	P		
		OFF RAMP		L	UNION AVE	ST		Y																			
1.46	1.46	BEG SU LN		R	AUXILIARY	14A	2	2	4A	24P	4A	48S	DE	6A	24P	10A	25	73	1	01	1280	U1	55	R	P		
		ON RAMP		R	UNION AVE	ST		Y																			
1.57	1.57	BEG BRIDGE	I		TYLER ST	ST	2	2	4A	24P	4A	36O	$$	$$W	52P	$$W	25	101	1	01	1280	U1	55	R	P		
					BRDG NUM 016/020E																						
		BEG BRIDGE	D		TYLER ST	ST																					
					BRDG NUM 016/020W																						
1.67	1.67	END BRIDGE	I		TYLER ST		2	2	8A	24P	$$$	48A	JE	$	24P	10A	25	73	1	01	1280	U1	55	R	P		
		END BRIDGE	D		TYLER ST																						
		END SU LN		R	AUXILIARY	14A																					
		OFF RAMP		R	CENTER ST	ST		Y																			
1.71	1.71	ON RAMP		L	CENTER ST	ST		Y																			
1.76	1.76						2	2	8A	24A	7A	48S	JE	8A	24A	10A	11	59	1	01	1280	U1	55	R	P		
1.77	1.77	END SU LN		L	AUXILIARY	11P	2	2	8A	24A	7A	48S	JE	8A	24A	10A	$$$	48	1	01	1280	U1	55	R	P		
		MISC FEATR		R	GORE (P500167)																						

SR 016 MAINLINE STATE ROUTE - SRSH COUNTY PIERCE DOT DISTRICT 3

SRMP	B	ARM	FEATURE	D	LR	DESCRIPTION	BRIDGE/UXING/XROAD OW	TC	L	NBR LNS D	I	DECREAS/DIV LFT SHD W/S	RDY W/S	RHT SHD W/S	MEDIAN WD/S	BR	INCRES/UNDI LFT SHD W/S	RDY W/S	RHT SHD W/S	SPC USE LNS WID	TOT RDY WID	MTCE A	SE	CITY NBR	ST FC	LEGAL SPEED D	IB	T R	P K	S T
1.77		1.77	MISC FEATR		L	GORE (S100171)				2	2	8A	24A	7A	48S	JE	8A	24A	10A		48	1	01	1280	U1		55	R	P
1.78		1.78	MISC FEATR		L	GORE (R100190)																								
1.84		1.84								2	2	8A	24A	$$$	20A	JE	$$$	24A	10A		48	1	01	1280	U1		55	R	P
1.90		1.90	OFF RAMP		L	CENTER ST	ST		Y	2	2	8A	24A		18A	JE		24A	30A		48	1	01	1280	U1		55	R	P
1.92		1.92	ON RAMP		L	ORCHARD ST	ST		Y																				
1.94		1.94	BEG SU LN		R	AUXILIARY 12A				2	2	8A	24A		18A	JE		24A	30A	12	60	1	01	1280	U1		55	R	P
1.97		1.97	MP MARKER		L	2																								
2.02		2.02								2	2	8A	24A		14A	JE		24A	10A	12	60	1	01	1280	U1		55	R	P
2.14		2.14	OFF RAMP		R	S 19TH ST	ST		Y																				
2.24		2.24								2	2	22A	24A		14A	JE		24A	10A	12	60	1	01	1280	U1		55	R	P
2.26		2.26	MISC FEATR		R	GORE (P100210)				2	2	22A	24A		14A	JE		24A	13A	12	60	1	01	1280	U1		55	R	P
2.30		2.30	MISC FEATR		L	GORE (S100192)																								
2.40		2.40	MISC FEATR		L	GORE (R100254)																								
2.51		2.51	UXING	B		S 19TH ST	ST																							
						BRDG NUM 016/022																								
2.54		2.54	OFF RAMP		L	ORCHARD ST	ST		Y																				
2.57		2.57	END SU LN		R	AUXILIARY 12A				2	2	22A	24A		14A	JE		24A	23A	$$$	48	1	01	1280	U1		55	R	P
			OFF RAMP		R	ORCHARD ST	ST		Y																				
2.65		2.65	MISC FEATR		L	GORE (R100286)																								
2.70		2.70	MISC FEATR		R	GORE (P100252)																								
2.80		2.80	MISC FEATR		R	GORE (Q100306)				2	2	22A	24A		14A	JE		24A	8A		48	1	01	1280	U1		55	R	P
2.84		2.84								2	2	10A	22A		6A	JE		24A	8A		46	1	01	1280	U1		55	R	P
2.86		2.86	OFF RAMP		L	S 19TH ST	ST		Y																				
2.98		2.98	MP MARKER		R	3																								
3.02		3.02	ON RAMP		L	PEARL ST	ST		Y																				
3.06		3.06	ON RAMP		R	N ORCHARD ST	ST		Y																				
3.09		3.09	BEG BRIDGE	B		S 12TH ST	ST			2	2	$$W	37P		6P	JE		25P	$$W		62	1	01	1280	U1		55	R	P
						BRDG NUM 016/024																								
3.12		3.12	END BRIDGE	B		S 12TH ST				2	2	8A	22A		6A	JE		22A	8A		44	1	01	1280	U1		55	R	P
			OFF RAMP		R	6TH AVE	ST		Y																				
3.23		3.23	MISC FEATR		R	GORE (P100312)																								
3.25		3.25	MISC FEATR		L	GORE (S100302)																								
3.46		3.46	MISC FEATR		L	GORE (R100360)																								
3.48		3.48	BEG BRIDGE	B		6TH AVE	ST			2	2	$$C	52P		6P	JE		24P	$$W		76	1	01	1280	U1		55	R	P
						BRDG NUM 016/030																								
3.52		3.52	END BRIDGE	B		6TH AVE				2	2	8A	22A		6A	JE		22A	8A		44	1	01	1280	U1		55	R	P
3.60		3.60	OFF RAMP		L	PEARL ST	ST		Y																				
3.62		3.62								2	2	8W	22A		6A	JE		22A	8A		44	1	01	1280	U1		55	R	P
3.63		3.63	BEG BRIDGE	B		SR 163-PEARL ST	ST			2	2	$$W	24P		6P	JE		24P	$$W		48	1	01	1280	U1		55	R	P
						BRDG NUM 016/031																								
3.68		3.68	END BRIDGE	B		SR 163-PEARL ST				2	2	8A	22A		6A	JE		22A	8A		44	1	01	1280	U1		55	R	P
3.82		3.82								2	2	10A	24A	4A	48S	DE	4A	24A	10A		48	1	01	1280	U1		55	R	P
3.83		3.83	MISC FEATR		R	GORE (Q100413)																								

SR 016 MAINLINE STATE ROUTE - SRSH COUNTY PIERCE DOT DISTRICT 3

SRMP	B	ARM	FEATURE	D	LR	DESCRIPTION	BRIDGE/UXING/XROAD OW	TC	L	NBR LNS D	I	DECREAS/DIV LFT SHD W/S	RDY W/S	RHT SHD W/S	MEDIAN WD/S	BR	INCRES/UNDI LFT SHD W/S	RDY W/S	RHT SHD W/S	SPC USE LNS WID	TOT RDY WID	MTCE A	SE	CITY NBR	ST FC	LEGAL SPEED D	IB	T R	P K	S T
3.84		3.84								2	2	10A	24A	4A	48S	DE	4A	24A	10A		48	1	01	1280	U1	55	R	P	
3.99		3.99	MP MARKER		R	4																								
4.13		4.13	ON RAMP		R	SR 163-PEARL ST	ST		Y																					
4.15		4.15	ON RAMP		L	JACKSON AVE	ST		Y																					
4.32		4.32								2	2	10A	24A	4A	36S	DE	4A	24A	10A		48	1	01	1280	U1	55	R	P	
4.33		4.33	OFF RAMP		R	JACKSON AVE	ST		Y																					
4.41		4.41	UXING	B		PED XING	ST																							
						BRDG NUM 016/040P																								
4.45		4.45	MISC FEATR		R	GORE (P100443)																								
4.48		4.48	MISC FEATR		L	GORE (S100415)																								
4.50		4.50	BEG SU LN		L	TRUCK CLIMBING SHOULD11A				2	2	$$$	24A	4A	36S	DE	4A	24A	10A	11	59	1	01	1280	U1	55	R	P	
4.62		4.62	MISC FEATR		R	GORE (Q500490)																								
4.67		4.67	UXING	B		JACKSON AVE	ST																							
						BRDG NUM 016/080																								
4.78		4.78	END SU LN		L	TRUCK CLIMBING SHOULD11A				2	2	10A	24A	4A	36S	DE	4A	24A	10A	$$$	48	1	01	1280	U1	55	R	P	
4.83		4.83								2	2	10A	24A	4A	36A	UP	4A	24A	10A		48	1	01	1280	U1	55	R	P	
4.84		4.84	MISC FEATR		L	GORE (R100501)																								
4.90		4.90	ON RAMP		R	JACKSON AVE	ST		Y																					
4.96		4.96	MP MARKER		B	5																								
5.01		5.01	OFF RAMP		L	JACKSON AVE	ST		Y																					
5.02		5.02								2	2	$$$	$$$	$$$	$$$$	$$	$$C	76A	$$C		76	1	01	1280	U1	55	R	P	
7.28		5.05	EQUATION			005.05 =007.28				2	2						C	58A	C		58	1	01	1280	U1	55	L	P	
			END CTLSEC			CONTROL SECTION 2704																								
			BEG CTLSEC			CONTROL SECTION 2705																								
			RR XING	B		NUM 85740P STRUCTURE																								
			BEG BRIDGE	B		TACOMA NARROWS	ST																							
						BRDG NUM 016/110																								
7.29		5.06								2	2						C	58A	C		58	1	03	1280	U1	55	L	P	
7.85		5.62	LEAVE CITY			TACOMA				2	2						C	58A	C		58	1	03	$$$$	U1	55	L	$	
8.41		6.18	END BRIDGE	B		TACOMA NARROWS				2	2						10A	52A	10A		52	1	03		U1	55	R		
			END CTLSEC			CONTROL SECTION 2705																								
			BEG CTLSEC			CONTROL SECTION 2706																								
8.43		6.20	TRAF RCDR	B		R044 0				2	2						10A	52A	10A		52	2	01		U1	55	R		
8.46		6.23	INTRSECTN		R	14TH AVE NW	CO		Y																					
8.51		6.28								2	2	10A	24A		4A	CU	$$$	24A	10A		48	2	01		U1	55	R		
8.72		6.49								2	2	10A	24A		16A	JE		24A	10A		48	2	01		U1	55	R		
8.77		6.54	INTRSECTN		R	24TH ST NW	CO		Y																					

INTERSECTION DETAIL

SRMP	B	ARM	TURN LANES L NEAR LGT	WD	R NEAR LGT	WD	L FAR LGT	WD	R FAR LGT	WD	ACCELERATION LANES LEFT LGT	WD	L-CNTR LGT	WD	R-CNTR LGT	WD	RIGHT LGT	WD
8.46		6.23			.02	12												

SR 016 MAINLINE STATE ROUTE - SRSH COUNTY PIERCE DOT DISTRICT 3

SRMP	B	ARM	FEATURE	D	LR	DESCRIPTION	BRIDGE/UXING/XROAD OW	TC	L	NBR LNS D	I	DECREAS/DIV LFT SHD W/S	RDY W/S	RHT SHD W/S	MEDIAN WD/S	BR	INCRES/UNDI LFT SHD W/S	RDY W/S	RHT SHD W/S	SPC USE LNS WID	TOT RDY WID	MTCE A	SE	CITY NBR	ST FC	LEGAL SPEED D	IB	T R	P K	S T
8.77		6.54	INTRSECTN		L	24TH ST NW	CO		Y	2	2	10A	24A		16A	JE		24A	10A		48	2	01		U1	55	R			
8.79		6.56	WYE CONN		R	24TH ST NW	CO		Y																					
			WYE CONN		L	24TH ST NW	CO		Y																					
8.86		6.63								2	2	10A	24A		16A	GR		24A	10A		48	2	01		U1	55	R			
8.92		6.69	BEG SU LN		L	HIGH OCCUPANCY VEHICL12A				2	2	10A	24A		16A	GR		24A	10A	12	60	2	01		U1	55	R			
8.97		6.74								2	2	1A	24A		16A	GR		24A	10A	12	60	2	01		U1	55	R			
9.00		6.77	MP MARKER		R	9																								
9.26		7.03								2	2	1A	24A	4A	32S	DE	4A	24A	10A	12	60	2	01		U1	55	R			
9.47		7.24								2	2	1A	24A	4A	45S	DE	4A	24A	10A	12	60	2	01		U1	55	R			
9.62		7.39	END SU LN		L	HIGH OCCUPANCY VEHICL12A				2	2	1A	24A	4A	45S	DE	4A	24A	10A	$$$	48	2	01		U1	55	R			
9.63		7.40	EXIT TO		R	WEIGH STATION	ST		Y																					
9.67		7.44								2	2	10A	24A	4A	45S	DE	4A	24A	10A		48	2	01		U1	55	R			
9.79		7.56	WEIGH STA		R	NUMBER 10																								
10.00		7.77	MP MARKER		B	10																								
10.11		7.88	ENT FROM		R	WEIGH STATION	ST		Y																					
10.15		7.92	ENTER CITY			GIG HARBOR				2	2	10A	24A	4A	45S	DE	4A	24A	10A		48	2	01	0490	U1	55	R	P		
10.28		8.05	ON RAMP		L	OLYMPIC DR NW	ST		Y																					
10.46		8.23	OFF RAMP		R	OLYMPIC DR NW	ST		Y																					
10.58		8.35	MISC FEATR		L	GORE (S101028)																								
			MISC FEATR		R	GORE (P101046)																								
10.74		8.51	UXING	B		OLYMPIC DR NW	ST																							
						BRDG NUM 016/120																								
10.86		8.63								2	2	10A	24A	4A	53S	DE	4A	24A	10A		48	2	01	0490	U1	55	R	P		
10.89		8.66	MISC FEATR		L	GORE (R101102)																								
			MISC FEATR		R	GORE (Q101119)																								
10.93		8.70								2	2	10A	24A	4A	53S	DE	4B	24A	10B		48	2	01	0490	U1	55	R	P		
11.00		8.77	MP MARKER		B	11																								
11.02		8.79	OFF RAMP		L	OLYMPIC DR NW	ST		Y																					
11.13		8.90								2	2	10A	24A	4A	53S	DE	4A	24A	10A		48	2	01	0490	U1	55	R	P		
11.19		8.96	ON RAMP		R	OLYMPIC DR NW	ST		Y																					
11.71		9.48	OFF RAMP		R	WOLLOCHET DR NW	ST		Y																					
11.83		9.60	MISC FEATR		R	GORE (P101171)																								
11.88		9.65	ON RAMP		L	WOLLOCHET DR NW	ST		Y																					
11.92		9.69	MISC FEATR		R	GORE (Q501217)																								
12.00		9.77	MP MARKER		B	12																								
12.01		9.78	UXING	B		WOLLOCHET DR NW	ST																							
						BRDG NUM 016/125																								

INTERSECTION DETAIL

SRMP	B	ARM	L NEAR LGT	WD	R NEAR LGT	WD	L FAR LGT	WD	R FAR LGT	WD	LEFT LGT	WD	L-CNTR LGT	WD	R-CNTR LGT	WD	RIGHT LGT	WD
			TURN LANES								ACCELERATION LANES							
8.77		6.54			.03	12					.17	12						

SR 016 MAINLINE STATE ROUTE - SRSH COUNTY PIERCE DOT DISTRICT 3

SRMP	B ARM	FEATURE	D	LR	DESCRIPTION	BRIDGE/UXING/XROAD OW	TC	L	NBR LNS D	I	DECREAS/DIV LFT SHD W/S	RDY W/S	RHT SHD W/S	MEDIAN WD/S	BR	INCRES/UNDI LFT SHD W/S	RDY W/S	RHT SHD W/S	SPC USE LNS WID	TOT RDY WID	MTCE A	SE	CITY NBR	ST FC	LEGAL SPEED D	IB	T R	P K	S T
12.05	9.82								2	2	10A	24A	4A	53S	DE	4A	24A	10A		48	2	01	0490	U1	55	R	P	
12.10	9.87	MISC FEATR		L	GORE (S501188)																							
12.17	9.94	ON RAMP		R	WOLLOCHET DR NW	ST		Y																				
		MISC FEATR		L	GORE (R101230)																							
12.30	10.07	OFF RAMP		L	WOLLOCHET DR NW	ST		Y	2	2	10A	24A	4A	53S	DE	4A	24A	10A		48	2	01	0490	U1	60	R	P	
12.76	10.53	BEG BRIDGE	I		ROSEDALE RD	ST			2	2	$$C	38A	$$C	53O	$$	$$C	28A	$$C		66	2	01	0490	U1	60	R	P	
					BRDG NUM 016/130E																							
		BEG BRIDGE	D		ROSEDALE RD	ST																						
					BRDG NUM 016/130W																							
12.79	10.56	END BRIDGE	I		ROSEDALE RD				2	2	C	38A	C	53S	DE	4A	24A	10A		62	2	01	0490	U1	60	R	P	
12.80	10.57	END BRIDGE	D		ROSEDALE RD				2	2	10A	24A	4A	53S	DE	4A	24A	10A		48	2	01	0490	U1	60	R	P	
12.92	10.69	LEAVE CITY			GIG HARBOR				2	2	10A	24A	4A	53S	DE	4A	24A	10A		48	2	01	$$$$	U1	60	R	$	
13.01	10.78	MP MARKER		B	13																							
13.08	10.85	ENT/EXIT		R	HAVEN OF REST CEMETERY	PV		Y																				
13.92	11.69								2	2	10A	24A	4A	53S	DE	4A	24A	10A		48	2	01		R1	60	R		
14.00	11.77	MP MARKER		R	14																							
14.36	12.13	ON RAMP		L	BURNHAM DR	ST		Y																				
14.56	12.33	OFF RAMP		R	BURNHAM DR	ST		Y																				
14.64	12.41	MISC FEATR		L	GORE (S101436)																							
14.68	12.45	MISC FEATR		R	GORE (P101456)																							
14.86	12.63	UXING	B		BURNHAM DR	ST																						
					BRDG NUM 016/140																							
15.00	12.77	MP MARKER		B	15																							
15.08	12.85	MISC FEATR		R	GORE (Q101536)																							
15.10	12.87	MISC FEATR		L	GORE (R101521)																							
15.18	12.95								2	2	10A	24A	4A	54S	DE	6A	24A	10A		48	2	01		R1	60	R		
15.21	12.98	OFF RAMP		L	BURNHAM DR	ST		Y																				
15.36	13.13	ON RAMP		R	BURNHAM DR	ST		Y																				
15.39	13.16	ON RAMP		L	SR 302	ST		Y																				
15.40	13.17	OFF RAMP		R	SR 302	ST		Y																				
15.54	13.31	MISC FEATR		R	GORE (P101540)																							
15.68	13.45	MISC FEATR		L	GORE (S101539)																							
15.75	13.52	BEG BRIDGE	I		SR 302	ST			2	2	10A	24A	4A	54O	$$	$$W	38P	$$W		62	2	01		R1	60	R		
					BRDG NUM 016/150E																							
15.77	13.54	BEG BRIDGE	D		SR 302	ST			2	2	$$W	38P	$$W	54O		W	38P	W		76	2	01		R1	60	R		
					BRDG NUM 016/150W																							
15.80	13.57	END BRIDGE	I		SR 302				2	2	W	38P	W	54O		4A	24A	10A		62	2	01		R1	60	R		
15.81	13.58	END BRIDGE	D		SR 302				2	2	10A	24A	4A	54S	DE	4A	24A	10A		48	2	01		R1	60	R		
16.00	13.77	MP MARKER		B	16																							
17.00	14.77	MP MARKER		B	17																							
17.02	14.79	UXING	B		144TH ST NW	ST																						
					BRDG NUM 016/155																							
17.73	15.50	UXING	B		154TH ST NW	ST																						

SR 016 MAINLINE STATE ROUTE - SRSH COUNTY PIERCE DOT DISTRICT 3

SRMP	B	ARM	FEATURE	D	LR	DESCRIPTION	BRIDGE/UXING/XROAD OW	TC	L	NBR LNS D	I	DECREAS/DIV LFT SHD W/S	RDY W/S	RHT SHD W/S	MEDIAN WD/S	BR	INCRES/UNDI LFT SHD W/S	RDY W/S	RHT SHD W/S	SPC USE LNS WID	TOT RDY WID	MTCE A	SE	CITY NBR	ST FC	LEGAL SPEED D	IB	T R	P K	S T
17.73		15.50				BRDG NUM 016/160				2	2	10A	24A	4A	54S	DE	4A	24A	10A		48	2	01		R1	60	R		
17.99		15.76	MP MARKER		B	18																								
18.04		15.81	UXING	B		SR 302 SPPURDY (SPUR)	ST																							
						BRDG NUM 302/003SP																								
18.10		15.87	END CTLSEC			CONTROL SECTION 2706																								
			LEAVE CO			PIERCE																								

SR 016 MAINLINE STATE ROUTE - SRSH COUNTY KITSAP DOT DISTRICT 3

SRMP	B ARM	FEATURE	D	LR	DIRECTION TO INVENTORY / LEFT/RIGHT INDICATOR / DESCRIPTION	BRIDGE-UXING-XROAD- OW	TC	L	NBR LNS D	I	DECREAS/DIV LFT SHD W/S	RDY W/S	RHT SHD W/S	MEDIAN-WD/S	BR	INCRES/UNDI LFT SHD W/S	RDY W/S	RHT SHD W/S	SPC USE LNS WID	TOT RDY WID	MTCE A	SE	CITY NBR	ST FC	LEGAL SPEED D	IB	T R	P K	S T
18.10	15.87	ENTER CO			KITSAP				2	2	10A	24A	4A	54S	DE	4A	24A	10A		48	2	01		R1		60	R		
		BEG CTLSEC			CONTROL SECTION 1806																								
		MISC FEATR		R	SGN ENT KITSAP COUNTY																								
		MISC FEATR		L	SGN ENT PIERCE COUNTY																								
18.28	16.05	MISC FEATR		L	GORE (R101842)				2	2	10A	24A	8A	54S	DE	4A	24A	10A		48	2	01		R1		60	R		
18.34	16.11	MISC FEATR		R	GORE (Q101864)																								
18.42	16.19	OFF RAMP		L	SR 302 SPPURDY (SPUR)	ST		Y																					
18.64	16.41	ON RAMP		R	SR 302 SPPURDY (SPUR)	ST		Y																					
18.65	16.42	TRAF RCDR	B		R088 0																								
19.00	16.77	MP MARKER		B	19				2	2	10A	24A	4A	80S	$$	4A	24A	10A		48	2	01		R1		60	R		
19.05	16.82	ENT FROM		L	WEIGH STATION	ST		Y																					
19.60	17.37								2	2	10A	24A	4A	80S		4A	24A	10A		48	2	01		R1		50	R		
19.63	17.40	EXIT TO		L	WEIGH STATION	ST		Y																					
19.92	17.69								2	2	10A	37A	6A	80S		4A	24A	10A		61	2	01		R1		50	R		
20.00	17.77	MP MARKER		B	20																								
20.02	17.79								2	2	10A	37A	6A	80S		5A	50A	9A		87	2	01		R1		50	R		
20.11	17.88	INTRSECTN		B	BURLEY-OLALLA RD	CO		Y	2	2	8A	50A	2A	80S		4A	36A	11A		86	2	01		R1		50	R		
		INTRSECTN		C	MEDIAN XROAD	ST		Y																					
20.30	18.07								2	2	8A	50A	2A	80S		4A	24A	10A		74	2	01		R1		50	R		
20.60	18.37								2	2	8A	50A	2A	80S		4A	24A	10A		74	2	01		R1		60	R		
21.00	18.77	MP MARKER		B	21																								
22.00	19.77	MP MARKER		B	22																								
22.09	19.86	ON RAMP		L	MULLENIX RD	ST		Y																					
22.20	19.97								2	2	10A	24A	4A	80S		4A	24A	10A		48	2	01		R1		60	R		
22.27	20.04	OFF RAMP		R	MULLENIX RD	ST		Y																					
22.37	20.14								2	2	10A	24A	4A	80S	DE	4A	24A	10A		48	2	01		R1		60	R		
22.39	20.16	MISC FEATR		L	GORE (S102209)																								
22.42	20.19	MISC FEATR		R	GORE (P102227)																								
22.61	20.38	BEG BRIDGE	I		MULLENIX RD	ST			2	2	$$W	38P	$$W	80O	$$	$$W	38P	$$W		76	2	01		R1		60	R		
					BRDG NUM 016/200E																								
		BEG BRIDGE	D		MULLENIX RD	ST																							
					BRDG NUM 016/200W																								
22.63	20.40	END BRIDGE	I		MULLENIX RD				2	2	10A	24A	4A	80S	DE	4A	24A	10A		48	2	01		R1		60	R		
		END BRIDGE	D		MULLENIX RD																								
22.76	20.53								2	2	10A	24A	4A	80S	$$	4A	24A	10A		48	2	01		R1		60	R		
22.79	20.56	MISC FEATR		R	GORE (Q102308)																								
22.80	20.57	MISC FEATR		L	GORE (R102295)																								

INTERSECTION DETAIL

SRMP	B ARM	TURN LANES L NEAR LGT	WD	R NEAR LGT	WD	L FAR LGT	WD	R FAR LGT	WD	ACCELERATION LANES LEFT-- LGT	WD	L-CNTR LGT	WD	R-CNTR LGT	WD	RIGHT- LGT	WD
20.11	17.88	.04	13	.07	12	.03	13	.07	12	.12	12					.13	12

SR 016 MAINLINE STATE ROUTE - SRSH COUNTY KITSAP DOT DISTRICT 3

SRMP	B	ARM	FEATURE	D	LR	DESCRIPTION	BRIDGE/UXING/XROAD OW	TC	L	NBR LNS D	I	DECREAS/DIV LFT SHD W/S	RDY W/S	RHT SHD W/S	MEDIAN WD/S	BR	INCRES/UNDI LFT SHD W/S	RDY W/S	RHT SHD W/S	SPC USE LNS WID	TOT RDY WID	MTCE A	SE	CITY NBR	ST FC	LEGAL SPEED D	IB	T R	P K	S T
22.85		20.62								2	2	10A	24A	4A	80S		4A	24A	10A		48	2	01		R1		60	R		
22.95		20.72	OFF RAMP		L	MULLENIX RD	ST		Y																					
23.00		20.77	MP MARKER		B	23																								
23.08		20.85	ON RAMP		R	MULLENIX RD	ST		Y																					
23.80		21.57	UXING	B		BETHEL RD	ST																							
						BRDG NUM 016/202																								
24.00		21.77	MP MARKER		B	24																								
24.68		22.45	ON RAMP		L	SR 160(SEDGWICK RD)	ST		Y																					
24.85		22.62	OFF RAMP		R	SR 160(SEDGWICK RD)	ST		Y																					
24.90		22.67	ENTER CITY			PORT ORCHARD				2	2	10A	24A	4A	80S		4A	24A	10A		48	2	01	1000	U1		60	R	P	
24.97		22.74	MISC FEATR		R	GORE (P102485)																								
			MISC FEATR		L	GORE (S102468)																								
25.00		22.77	MP MARKER		B	25																								
25.14		22.91	UXING	B		SR 160(SEDGWICK RD)	ST			2	2	10A	24A	4A	60S	DE	4A	24A	10A		48	2	01	1000	U1		60	R	P	
						BRDG NUM 160/005																								
25.32		23.09	MISC FEATR		L	GORE (R102543)																								
25.37		23.14	MISC FEATR		R	GORE (Q102565)																								
25.43		23.20	OFF RAMP		L	SR 160(SEDGWICK RD)	ST		Y																					
25.55		23.32	LEAVE CITY			PORT ORCHARD				2	2	10A	24A	4A	60S	DE	4A	24A	10A		48	2	01	$$$$	U1		60	R	$	
25.65		23.42	ON RAMP		R	SR 160(SEDGWICK RD)	ST		Y																					
25.89		23.66	BEG BRIDGE	D		SIDNEY RD	ST			2	2	$$W	38P	$$W	60S	DE	4A	24A	10A		62	2	01		U1		60	R		
						BRDG NUM 016/204W																								
25.91		23.68	BEG BRIDGE	I		SIDNEY RD	ST			2	2		W	38P	W	60O	$$	$$W	38P	$$W	76	2	01		U1		60	R		
						BRDG NUM 016/204E																								
25.94		23.71	END BRIDGE	D		SIDNEY RD				2	2	10A	24A	6A	60S	DE		W	38P	W	62	2	01		U1		60	R		
25.97		23.74	END BRIDGE	I		SIDNEY RD				2	2	10A	24A	6A	60S	$$	4A	24A	10A		48	2	01		U1		60	R		
25.99		23.76	MP MARKER		B	26																								
26.15		23.92	ON RAMP		L	CLIFTON RD-TREMONT ST	ST		Y																					
26.27		24.04	ENTER CITY			PORT ORCHARD				2	2	10A	24A	6A	60S		4A	24A	10A		48	2	01	1000	U1		60	R	P	
26.41		24.18	OFF RAMP		R	CLIFTON RD-TREMONT ST	ST		Y																					
26.43		24.20	MISC FEATR		L	GORE (S102615)																								
26.54		24.31	MISC FEATR		R	GORE (P102641)																								
26.64		24.41								2	2	10A	24A	8A	60S		4A	24A	10A		48	2	01	1000	U1		60	R	P	
26.65		24.42	MISC FEATR		L	GORE (R502678)																								
26.69		24.46	BEG BRIDGE	I		CLIFTON/TREMONT RD	ST			2	2	$$W	34P	$$$	52O		$$$	38P	$$W		72	2	01	1000	U1		60	R	P	
						BRDG NUM 016/204.5E																								
			BEG BRIDGE	D		CLIFTON/TREMONT RD	ST																							
						BRDG NUM 016/204.5W																								
26.72		24.49	END BRIDGE	I		CLIFTON/TREMONT RD				2	2	10A	24A	6A	60S		4A	24A	10A		48	2	01	1000	U1		60	R	P	
			END BRIDGE	D		CLIFTON/TREMONT RD																								
26.78		24.55	OFF RAMP		L	CLIFTON RD-TREMONT ST	ST		Y																					
26.80		24.57	MISC FEATR		R	GORE (Q102705)																								
26.83		24.60								2	2	10A	24A	4A	38S	DE	4A	24A	10A		48	2	01	1000	U1		60	R	P	

SR 016 MAINLINE STATE ROUTE - SRSH COUNTY KITSAP DOT DISTRICT 3

SRMP	B	ARM	FEATURE	D	LR	DESCRIPTION	BRIDGE/UXING/XROAD OW	TC	L	NBR LNS D	I	DECREAS/DIV LFT SHD W/S	RDY W/S	RHT SHD W/S	MEDIAN WD/S	BR	INCRES/UNDI LFT SHD W/S	RDY W/S	RHT SHD W/S	SPC USE LNS WID	TOT RDY WID	MTCE A	SE	CITY NBR	ST FC	LEGAL SPEED D	IB	T R	P K	S T
26.87		24.64								2	2	10A	24A	4A	38S	DE	4A	24A	10A		48	2	01	1000	U1	60	R	P	
26.96		24.73								2	2	10A	24A	$$$	36A	JE	$$$	24A	10A		48	2	01	1000	U1	60	R	P	
27.00B		24.77	BEG EQ			BEGIN BACK				2	2	10A	24A		16A	JE		24A	10A		48	2	01	1000	U1	60	R	P	
27.02B		24.79								2	2	10A	24A		8A	JE		24A	10A		48	2	01	1000	U1	60	R	P	
27.00		24.82	EQUATION			027.05B=027.00																								
			MP MARKER	B		27																								
27.05		24.87	ON RAMP	R		CLIFTON RD-TREMONT ST	ST		Y																					
27.10		24.92	LEAVE CITY			PORT ORCHARD				2	2	10A	24A		8A	JE		24A	10A		48	2	01	$$$$	U1	60	R	$	
27.25		25.07								2	2	10A	24A		8A	JE		24A	10A		48	2	01		U1	50	R		
27.81		25.63	BEG BRIDGE I			SR 166	ST			2	2	10A	24A	4A	200O	$$	C	28P	$$C		52	2	01		U1	50	R		
						BRDG NUM 016/205																								
27.86		25.68	END BRIDGE I			SR 166				2	2	10A	24A	4A	300S	UP	4A	24A	8A		48	2	01		U1	50	R		
28.00		25.82	MP MARKER	R		28																								
28.05		25.87	INTRSECTN	L		ANDERSON HILL RD	CO		Y	2	2	10A	24A	4A	40S	UP	4A	24A	8A		48	2	01		U1	50	R		
28.16		25.98	INTRSECTN	C		SR 166	ST		Y	3	3	6A	33A	$$$	6A	JE	$$$	33A	6A		66	2	01		U1	50	R		
28.56		26.38								3	3	6A	33A		6A	JE		33A	6A		66	2	01		U1	40	R		
28.68		26.50	MISC FEATR	R		SGN ENT GORST																								
28.74		26.56	INTRSECTN	RC		SR 16 SPGORST (SPUR)	ST		Y	3	3	6A	33A		37A	UP		33A	6A		66	2	01		U1	40	R		
28.82		26.64								3	3	$$$	$$$		$$$$	$$	6A	66A	6A		66	2	01		U1	40	R		
28.83		26.65	INTRSECTN	C		U TURN ROUTE	ST		Y																					
28.84		26.66								3	3	6A	33A		20A	UP	$$$	33A	6A		66	2	01		U1	40	R		
28.85		26.67	UXING	D		SR 16 SPUR	ST																							
						BRDG NUM 016/208N-S																								
28.86		26.68	BEG SU LN	C		TWO WAY TURN 20A				3	3	$$$	$$$		$$$$	$$	6A	66A	6A	20	86	2	01		U1	40	R		
28.88		26.70	INTRSECTN	L		E BND SR 16 SPUR	ST		Y																					
28.90		26.72	OFF RAMP	L		SR 16 SPGORST	ST		Y																					
28.96		26.78	END SU LN	C		TWO WAY TURN 20A				3	3	6A	33A		20A	UP	$$$	33A	6A	$$$	66	2	01		U1	40	R		
28.98		26.80	INTRSECTN	RC		U TURN ROUTE	ST		Y	3	3	2A	33A		80A	UP		33A	10A		66	2	01		U1	40	R		
29.00		26.82	MP MARKER	B		29																								
			ENT/EXIT	L		ACCESS RD	ST		Y																					
29.03		26.85	UXING	D		SR 3 NB	ST			$	3	$$$	$$$		$$$$	$$		33A	10A		33	2	01		U1	40	R		
						BRDG NUM 003/103N-N																								
			INTRSECTN	L		S BND SR 3	ST		Y																					
			INTRSECTN	C		MEDIAN XROAD	ST		Y																					
29.05		26.87	INTRSECTN	RC		CONNECTION TO SR 16 EB	ST		Y																					

INTERSECTION DETAIL

SRMP	B	ARM	TURN LANES L NEAR LGT	WD	R NEAR LGT	WD	L FAR LGT	WD	R FAR LGT	WD	ACCELERATION LANES LEFT-- LGT	WD	L-CNTR LGT	WD	R-CNTR LGT	WD	RIGHT- LGT	WD
28.05		25.87							.09	12	.04	12						
28.98		26.80	.03	11														
29.00		26.82											.03	11				

SR 016 MAINLINE STATE ROUTE - SRSH COUNTY KITSAP DOT DISTRICT 3

SRMP	B	ARM	FEATURE	DIRECTION TO INVENTORY / LEFT/RIGHT INDICATOR (D LR)	DESCRIPTION	BRIDGE-UXING-XROAD-OW TC L	NBR LNS D I	WIDTH AND SURFACE INFORMATION: DECREAS/DIV LFT SHD W/S	DECREAS/DIV RDY W/S	DECREAS/DIV RHT SHD W/S	MEDIAN-WD/S BR	INCRES/UNDI LFT SHD W/S	INCRES/UNDI RDY W/S	INCRES/UNDI RHT SHD W/S	SPC USE LNS WID	TOT RDY WID	CLASSIFICATIONS: MTCE A SE	CITY NBR	ST FC	LEGAL SPEED D IB	T R	P K	S T
29.06		26.88	UXING	I	SR 3 NB BRDG NUM 003/103N-N	ST	3						33A	10A		33	2 01		U1	40	R		
29.09		26.91					2						22A	10A		22	2 01		U1	40	R		
29.19		27.01	INTRSECTN END CTLSEC END ROUTE	R	SR 3 CONTROL SECTION 1806	ST	Y																

SR 016 SPUR GORST STATE ROUTE - SRSH COUNTY KITSAP DOT DISTRICT 3

SRMP	B	ARM	FEATURE	D	LR	DESCRIPTION	BRIDGE/UXING/XROAD OW	TC	L	NBR LNS D	I	DECREAS/DIV LFT SHD W/S	RDY W/S	RHT SHD W/S	MEDIAN WD/S	BR	INCRES/UNDI LFT SHD W/S	RDY W/S	RHT SHD W/S	SPC USE LNS WID	TOT RDY WID	MTCE A	SE	CITY NBR	ST FC	LEGAL SPEED D	IB	T R	P K	S T
28.74		0.00	BEG ROUTE			GORST				1							W	28A	W		28	2	01		U1		40	R		
						SR 16 TO SR 3																								
			BEG CTLSEC			CONTROL SECTION 1816																								
			INTRSECTN		B	SR 16	ST		Y																					
28.79		0.05	BEG BRIDGE I			SR 16	ST			1							W	28P	W		28	2	01		U1		40	R		
						BRDG NUM 016/208N-S																								
28.87		0.13								1	1	6A	14A	3A	9O		W	28P	W		42	2	01		U1		40	R		
28.90		0.16	INTRSECTN		LC	CONNECTION TO SR 16	ST		Y																					
28.94		0.20	END BRIDGE I			SR 16				1	1	6A	14A	3A	9O		W	28A	W		42	2	01		U1		40	R		
28.96		0.22	INTRSECTN		L	FEIGLEY ST	CO		Y																					
28.99		0.25	MISC FEATR		R	GORE (016R102890)				1	1	4A	14A	$$$	9A	UP	$	14A	6A		28	2	01		U1		40	R		
29.09		0.35	ON RAMP		L	SR 3 NB	ST	YS	Y																					
			ON RAMP		R	SR 16	ST	YS	Y																					
29.11		0.37	INTRSECTN		L	CO RD	CO		Y																					
29.12		0.38	MISC FEATR		L	GORE (003P103418)																								
29.13		0.39	INTRSECTN		B	SR 3	ST	SG	Y																					
			END CTLSEC			CONTROL SECTION 1816																								
			END SECTN			GORST																								

INTERSECTION DETAIL

SRMP	B	ARM	TURN LANES L NEAR LGT	WD	R NEAR LGT	WD	L FAR LGT	WD	R FAR LGT	WD	ACCELERATION LANES LEFT-- LGT	WD	L-CNTR LGT	WD	R-CNTR LGT	WD	RIGHT- LGT	WD
29.11		0.37	.01	11														
29.13		0.39	.02	11	.01	11												

SR 017 MAINLINE STATE ROUTE - SRSH COUNTY FRANKLIN DOT DISTRICT 5

SRMP	B ARM	FEATURE	D	LR	DESCRIPTION	BRIDGE/UXING/XROAD OW	TC	L	NBR LNS D	I	DECREAS/DIV LFT SHD W/S	RDY W/S	RHT SHD W/S	MEDIAN WD/S	BR	INCRES/UNDI LFT SHD W/S	RDY W/S	RHT SHD W/S	SPC USE LNS WID	TOT RDY WID	MTCE A	SE	CITY NBR	ST FC	LEGAL SPEED D	IB	T R	P K	S T
7.43	0.00	BEG ROUTE			MAIN ROUTE				1	1						W	36P		W	36	3	01	0765	R1	60	R	P	
					SR 395/MESA TO SR 97																								
		ENTER CITY			MESA																								
		BEG CTLSEC			CONTROL SECTION 1133																								
		BEG BRIDGE B			SR 395	ST																							
					BRDG NUM 017/004																								
7.48	0.05	END BRIDGE B			SR 395				1	1						6A	24A		6A	24	3	01	0765	R1	60	R	P	
7.55	0.12	ON RAMP		R	SR 395	ST		Y																					
		OFF RAMP		L	SR 395	ST		Y																					
7.59	0.16								1	1						8A	24A		8A	24	3	01	0765	R1	60	R	P	
7.87	0.44	MISC FEATR		R	SGN ENT MESA																								
8.00	0.57	MP MARKER		R	8																								
8.25	0.82	INTRSECTN		B	PEPIOT RD	CT		Y																					
8.71	1.28	BEG BRIDGE B			MANTON WAY	ST			1	1						$$C	47A		$$C	47	3	01	0765	R1	60	R	P	
					BRDG NUM 017/006																								
8.74	1.31	END BRIDGE B			MANTON WAY				1	1						8A	24A		8A	24	3	01	0765	R1	60	R	P	
8.77	1.34	INTRSECTN		R	MANTON WAY	CT		Y																					
8.88	1.45	MISC FEATR		L	SGN ENT MESA																								
8.94	1.51	LEAVE CITY			MESA				1	1						8A	24A		8A	24	3	01	$$$$	R1	60	R	$	
9.00	1.57	MP MARKER		R	9																								
9.09	1.66	RR XING	B		NUM 89693X STRUCTURE				1	1						$$C	28A		$$C	28	3	01		R1	60	R		
		BEG BRIDGE B			BN RR	ST																							
					BRDG NUM 017/007																								
9.21	1.78	END BRIDGE B			BN RR				1	1						8A	24A		8A	24	3	01		R1	60	R		
9.35	1.86	EQUATION			009.29 =009.35																								
9.52	2.03	INTRSECTN		R	CO RD #7820	CO		N																					
9.98	2.49	MP MARKER		R	10																								
10.00	2.51								1	1						6A	24A		6A	24	3	01		R1	60	R		
10.01	2.52	WYE CONN		L	BASIN CITY RD	CO		N																					
10.02	2.53	INTRSECTN		L	BASIN CITY RD	CO		N																					
10.59	3.10	INTRSECTN		L	LINCOLN RD	CO		N																					
10.99	3.50	MP MARKER		R	11																								
11.60	4.11	INTRSECTN		L	MERION RD	CO		N																					
11.99	4.50	MP MARKER		R	12																								
12.80	5.31								1	1						8A	24A		8A	24	3	01		R1	60	R		
12.98	5.49	MP MARKER		R	13																								

INTERSECTION DETAIL

SRMP	B ARM	TURN LANES L NEAR LGT WD	R NEAR LGT WD	L FAR LGT WD	R FAR LGT WD	ACCELERATION LANES LEFT LGT WD	L-CNTR LGT WD	R-CNTR LGT WD	RIGHT LGT WD
8.25	0.82	.04 11		.04 11					
8.77	1.34			.04 11					

SR 017 MAINLINE STATE ROUTE - SRSH COUNTY FRANKLIN DOT DISTRICT 5

SRMP	B	ARM	FEATURE	D	LR	DESCRIPTION	BRIDGE/UXING/XROAD OW	TC	L	NBR LNS D	I	DECREAS/DIV LFT W/S	RDY W/S	SHD W/S	MEDIAN WD/S	BR	INCRES/UNDI LFT W/S	RDY W/S	SHD W/S	SPC USE LNS WID	TOT RDY WID	MTCE A	SE	CITY NBR	ST FC	LEGAL SPEED D	IB	T R	P K	S T
12.99		5.50								1	1						8A	24A	8A		24	3	01		R1		60	R		
13.98		6.49	MP MARKER	R	14																									
14.69		7.20	LEAVE DIST		5																									

SR 017 MAINLINE STATE ROUTE - SRSH COUNTY FRANKLIN DOT DISTRICT 2

SRMP	B ARM	FEATURE	D	LR	DESCRIPTION	BRIDGE/UXING/XROAD OW	TC	L	NBR LNS D	I	DECREAS/DIV LFT SHD W/S	RDY W/S	RHT SHD W/S	MEDIAN WD/S	BR	INCRES/UNDI LFT SHD W/S	RDY W/S	RHT SHD W/S	SPC USE LNS WID	TOT RDY WID	MTCE A	SE	CITY NBR	ST FC	LEGAL SPEED D	IB	T R	P K	S T
14.69	7.20	INTRSECTN		R	SR 260	ST		Y	1	1						8A	24A	8A		24	2	02		R1	60	R			
		INTRSECTN		L	HENDRICKS RD	CO		Y																					
14.98	7.49	MP MARKER		R	15																								
15.97	8.48	MP MARKER		R	16																								
16.98	9.49	MP MARKER		R	17																								
17.64	10.15	INTRSECTN		R	PARADISE RD	CO		N																					
		INTRSECTN		L	SCOOTENEY PK RD	CO		N																					
17.98	10.49	MP MARKER		R	18																								
18.96	11.47	INTRSECTN		B	COYAN RD	CO		N																					
19.00	11.51	MP MARKER		R	19																								
19.07	11.58	BEG BRIDGE	B		SCOOTENEY WASTEWAY BRDG NUM 017/010.25	ST			1	1						$$C	36A	$$C		36	2	02		R1	60	R			
19.08	11.59	END BRIDGE	B		SCOOTENEY WASTEWAY				1	1						8A	24A	8A		24	2	02		R1	60	R			
19.96	12.47	MP MARKER		R	20																								
20.18	12.69	INTRSECTN		R	BOOKER RD	CO		N																					
20.97	13.48	MP MARKER		R	21																								
21.80	14.31	END CTLSEC			CONTROL SECTION 1133																								
		LEAVE CO			FRANKLIN																								

INTERSECTION DETAIL

SRMP	B ARM	TURN LANES L NEAR LGT WD	R NEAR LGT WD	L FAR LGT WD	R FAR LGT WD	ACCELERATION LANES LEFT-- LGT WD	L-CNTR LGT WD	R-CNTR LGT WD	RIGHT- LGT WD
14.69	7.20	.04 12		.04 12					

SR 017 MAINLINE STATE ROUTE - SRSH COUNTY ADAMS DOT DISTRICT 2

SRMP	B	ARM	FEATURE	D	LR	DESCRIPTION	BRIDGE/XING/XROAD OW	TC	L	NBR LNS D	I	DECREAS/DIV LFT SHD W/S	RDY W/S	RHT SHD W/S	MEDIAN WD/S	BR	INCRES/UNDI LFT SHD W/S	RDY W/S	RHT SHD W/S	SPC USE LNS WID	TOT RDY WID	MTCE A	SE	CITY NBR	ST FC	LEGAL SPEED D	IB	T R	P K	S T
21.80		14.31	ENTER CO			ADAMS				1	1						7A	24A	7A		24	2	02		R1		55	L		
			BEG CTLSEC			CONTROL SECTION 0136																								
21.81		14.32	INTRSECTN		R	MUSE RD	CO		N																					
22.00		14.51	MP MARKER		R	22																								
22.03		14.54								1	1						7A	24A	14A		24	2	02		R1		55	L		
22.11		14.62	INTRSECTN		L	SCOOTENEY RD	CO		N																					
22.19		14.70								1	1						7A	24A	7A		24	2	02		R1		55	L		
22.38		14.89	INTRSECTN		R	LEMASTER RD	CO		N																					
22.99		15.50	MP MARKER		R	23																								
23.99		16.50	MP MARKER		R	24																								
24.50		17.01	INTRSECTN		R	YEISLEY RD	CO		N																					
			INTRSECTN		L	ATHEY RD	CO		N																					
24.96		17.47	MP MARKER		R	25																								
25.35		17.86	INTRSECTN		B	HATTON RD	CO		N																					
26.00		18.51	MP MARKER		R	26																								
26.35		18.86	INTRSECTN		L	HAMPTON RD	CO		N																					
27.00		19.51	MP MARKER		R	27																								
27.36		19.87	INTRSECTN		B	BENCH RD	CO		N																					
27.71		20.22								1	1	6A	12A		5A	UP	$$$	12A	6A		24	2	02		R1		55	L		
27.80		20.31	ON RAMP		L	SR 26	ST		Y																					
27.96		20.47	OFF RAMP		R	SR 26	ST		Y																					
28.00		20.51	MP MARKER		R	28																								
28.07		20.58	MISC FEATR		L	GORE (S102780)																								
28.10		20.61	MISC FEATR		R	GORE (P102796)																								
28.35		20.86	BEG BRIDGE	B		SR 26	ST			1	1	$$W	17P		5P	UP		17P	$$W		34	2	02		R1		55	L		
						BRDG NUM 017/100																								
28.38		20.89	END BRIDGE	B		SR 26				1	1	6A	12A		5A	UP		12A	6A		24	2	02		R1		55	L		
28.61		21.12	MISC FEATR		R	GORE (Q102886)																								
28.64		21.15	MISC FEATR		L	GORE (R102878)																								
28.78		21.29	OFF RAMP		L	SR 26	ST		Y																					
28.86		21.37	ON RAMP		R	SR 26	ST		Y																					
28.97		21.48								1	1	$$$	$$$		$$$$	$$	8A	24A	8A		24	2	02		R1		55	L		
28.99		21.50	MP MARKER		R	29																								
29.38		21.89	INTRSECTN		B	CUNNINGHAM RD	CO		Y																					
29.99		22.50	MP MARKER		R	30																								
30.37		22.88	TRAF RCDR	B		R020 5																								
30.40		22.91	INTRSECTN		B	LEE RD	CO		Y																					

INTERSECTION DETAIL

SRMP	B	ARM	TURN LANES L NEAR LGT	WD	R NEAR LGT	WD	L FAR LGT	WD	R FAR LGT	WD	ACCELERATION LANES LEFT LGT	WD	L-CNTR LGT	WD	R-CNTR LGT	WD	RIGHT LGT	WD
29.38		21.89	.02	12			.02	12	.10	12								
30.40		22.91	.03	12			.03	12										

SR 017 MAINLINE STATE ROUTE - SRSH COUNTY ADAMS DOT DISTRICT 2

SRMP	B	ARM	FEATURE	D	LR	DIRECTION TO INVENTORY / LEFT/RIGHT INDICATOR / DESCRIPTION	BRIDGE-UXING-XROAD-OW	TC	L	NBR LNS D	I	DECREAS/DIV LFT SHD W/S	RDY W/S	RHT SHD W/S	MEDIAN-WD/S	BR	INCRES/UNDI LFT SHD W/S	RDY W/S	RHT SHD W/S	SPC USE LNS WID	TOT RDY WID	MTCE A	SE	CITY NBR	ST FC	LEGAL SPEED D	IB	T R	P K	S T
30.98		23.49	MP MARKER		R	31				1	1						8A	24A	8A		24	2	02		R1	55		L		
31.41		23.92	INTRSECTN		B	FOLEY RD	CO		N																					
31.99		24.50	MP MARKER		R	32																								
32.41		24.92	INTRSECTN		B	SUTTON RD	CO		N																					
32.89		25.40	ENT FROM		L	WEIGH STATION	ST		N																					
32.97		25.48	EXIT TO		R	WEIGH STATION	ST		N																					
32.99		25.50	MP MARKER		R	33																								
33.07		25.58	WEIGH STA		B	NUMBER 0																								
33.15		25.66	EXIT TO		L	WEIGH STATION	ST		N																					
33.25		25.76	ENT FROM		R	WEIGH STATION	ST		N																					
33.41		25.92	INTRSECTN		B	HERMAN RD	CO		N																					
33.43		25.94	BEG BRIDGE	B		IRRIGATION CANAL	ST			1	1						$$W	41A	$$W		41	2	02		R1	55		L		
						BRDG NUM 017/101.75																								
33.44		25.95	END BRIDGE	B		IRRIGATION CANAL				1	1						8A	24A	8A		24	2	02		R1	55		L		
34.00		26.51	MP MARKER		R	34																								
34.03		26.54	INTRSECTN		R	RANKIN RD	CO		N																					
34.27		26.78	UXING	B		BN RR	ST																							
						BRDG NUM 017/102																								
			RR XING	B		NUM 396434G STRUCTURE																								
35.00		27.51	MP MARKER		R	35																								
35.58		28.09	INTRSECTN		L	PROVIDENCE RD	CO		N																					
			INTRSECTN		R	12 SE	CO		N																					
35.60		28.11	END CTLSEC			CONTROL SECTION 0136																								
			LEAVE CO			ADAMS																								

SR 017 MAINLINE STATE ROUTE - SRSH COUNTY GRANT DOT DISTRICT 2

SRMP	B	ARM	FEATURE	D	LR	DESCRIPTION	BRIDGE/UXING/XROAD OW	TC	L	NBR LNS D	I	DECREAS/DIV LFT SHD W/S	RDY W/S	RHT SHD W/S	MEDIAN WD/S	BR	INCRES/UNDI LFT SHD W/S	RDY W/S	RHT SHD W/S	SPC USE LNS	WID	TOT RDY WID	MTCE A	SE	CITY NBR	ST FC	LEGAL SPEED D	IB	T R	P K	S T
35.60		28.11	ENTER CO			GRANT				1	1						8A	24A	4A	12		36	2	02		R1		55	L		
			BEG CTLSEC			CONTROL SECTION 1336																									
			BEG SU LN		R	CLIMBING		12A																							
36.00		28.51	MP MARKER		R	36																									
36.61		29.12	INTRSECTN		B	11 SE			CO		N																				
36.98		29.49	MP MARKER		R	37																									
37.27		29.78	INTRSECTN		R	10.5 SE			CO		N																				
37.47		29.98	END SU LN		R	CLIMBING		12A		1	1						8A	24A	8A	$$$		24	2	02		R1		55	L		
37.65		30.16	INTRSECTN		R	10 SE			CO		N																				
38.00		30.51	MP MARKER		R	38																									
39.00		31.51	MP MARKER		R	39																									
39.77		32.28	INTRSECTN		R	SR 170			ST	AF	Y																				
			INTRSECTN		L	8 SE			CO	AF	Y																				
39.99		32.50	MP MARKER		R	40																									
40.78		33.29	INTRSECTN		L	SR 262-O'SULLIVAN DAM RD			ST		Y																				
			INTRSECTN		R	7 SE			CO		Y																				
40.99		33.50	MP MARKER		R	41																									
41.31		33.82	BEG SU LN		L	CLIMBING		12A		1	1						4A	24A	8A	12		36	2	02		R1		55	L		
41.89		34.40	INTRSECTN		B	6 SE			CO		N																				
41.99		34.50	MP MARKER		R	42																									
42.66		35.17	END SU LN		L	CLIMBING		12A		1	1						8A	24A	8A	$$$		24	2	02		R1		55	L		
42.83		35.34	BEG BRIDGE B			LIND COULEE			ST	1	1						$$C	26A	$$C			26	2	02		R1		55	L		
						BRDG NUM 017/203																									
42.87		35.38	END BRIDGE B			LIND COULEE				1	1						7A	24A	7A			24	2	02		R1		55	L		
42.99		35.50	MP MARKER		R	43																									
43.99		36.50	MP MARKER		R	44																									
44.49		37.00	INTRSECTN		R	4 SE			CO		N																				
44.97		37.48	MP MARKER		R	45																									
45.13		37.64	INTRSECTN		L	3.5 SE			CO		N																				
45.79		38.30	INTRSECTN		B	3 SE			CO		Y																				
45.98		38.49	MP MARKER		R	46																									
46.98		39.49	MP MARKER		R	47																									
47.03		39.54	INTRSECTN		L	N SE			CO		N																				
47.09		39.60	INTRSECTN		B	2 SE			CO		N																				

INTERSECTION DETAIL

SRMP	B	ARM	TURN LANES L NEAR LGT	WD	R NEAR LGT	WD	L FAR LGT	WD	R FAR LGT	WD	ACCELERATION LANES LEFT LGT	WD	L-CNTR LGT	WD	R-CNTR LGT	WD	RIGHT LGT	WD
39.77		32.28	.03	13			.03	13										
40.78		33.29	.03	13			.03	13										
45.79		38.30	.05	12	.04	12	.04	12	.03	12								
47.09		39.60			.11	12												

SR 017 MAINLINE STATE ROUTE - SRSH COUNTY GRANT DOT DISTRICT 2

SRMP	B	ARM	FEATURE	D	LR	DIRECTION TO INVENTORY / LEFT/RIGHT INDICATOR / DESCRIPTION	BRIDGE-UXING-XROAD-OW	TC	L	NBR LNS D	I	DECREAS/DIV LFT SHD W/S	RDY W/S	RHT SHD W/S	MEDIAN-WD/S	BR	INCRES/UNDI LFT SHD W/S	RDY W/S	RHT SHD W/S	SPC USE LNS WID	TOT RDY WID	MTCE A	SE	CITY NBR	ST FC	LEGAL SPEED D	IB	T R	P K	S T
47.22		39.73								1	1						7A	24A	7A		24	2	02		R1		55	L		
47.99		40.50	MP MARKER	R	48																									
48.09		40.60	BEG BRIDGE	B		E LOW CANAL	ST			1	1						$$W	36A	$$W		36	2	02		R1		55	L		
						BRDG NUM 017/207																								
48.10		40.61	END BRIDGE	B		E LOW CANAL				1	1						7A	24A	7A		24	2	02		R1		55	L		
48.22		40.73	RR XING	B		NUM 396958T GRADE																								
48.64		41.15	INTRSECTN	B		M SE	CO	N		1	1						8A	24A	7A		24	2	02		R1		55	L		
48.99		41.50	MP MARKER	R	49																									
49.71		42.22	INTRSECTN	L		POTATO FRONTAGE RD	CO	N		1	1						7A	24A	7A		24	2	02		R1		55	L		
49.97		42.48	MP MARKER	R	50																									
50.15		42.66	MISC FEATR	R		SGN ENT MOSES LAKE																								
50.35		42.86	ENTER CITY			MOSES LAKE				1	1						7A	24A	7A		24	2	02	0805	R1		55	L	P	
50.38		42.89								1	1						7A	31A	9A		31	2	02	0805	R1		55	L	P	
50.46		42.97								2	1						8A	36A	9A		36	2	02	0805	R1		55	L	P	
50.50		43.01								2	1						8A	36A	9A		36	2	02	0805	R1		45	L	P	
50.62		43.13	ENT/EXIT	L		PARK AND RIDE LOT	ST	Y		2	1						10A	50A	9A		50	2	02	0805	R1		45	L	P	
50.67		43.18	INTRSECTN	R		S FRONTAGE RD	ST	SG	Y																					
			OFF RAMP	L		SR 90	ST	SG	Y																					
			ON RAMP	L		SR 90	ST	SG	Y																					
50.74		43.25	BEG BRIDGE	B		SR 90	ST			2	1						$$W	56A	$$W		56	2	02	0805	R1		45	L	P	
						BRDG NUM 017/210																								
50.77		43.28	END BRIDGE	B		SR 90				2	1						10A	50A	10A		50	2	02	0805	R1		45	L	P	
50.84		43.35	OFF RAMP	L		SR 90	ST	Y																						
			ON RAMP	R		SR 90	ST	Y																						
50.86		43.37								2	2						10A	63A	10A		63	2	02	0805	R1		45	L	P	
50.88		43.39	WYE CONN	L		RAMP	ST	Y																						
50.89		43.40								2	2						10A	63A	10A		63	2	02	0805	U1		45	L	P	
50.92		43.43	MP MARKER	R	51																									
50.97		43.48	WYE CONN	L		KITTELSON RD	CT	Y																						
50.98		43.49	INTRSECTN	B		KITTELSON RD	CT	SG	Y																					
51.00		43.51	WYE CONN	L		KITTELSON RD	CT	Y																						
51.03		43.54								2	2	10A	24A		16A	UP	$$$	24A	10A		48	2	02	0805	U1		45	L	P	
51.08		43.59	MP MARKER	B	51																									
51.15		43.66								2	2	10A	24A		16A	UP		24A	10A		48	2	02	0805	U1		50	L	P	
51.40		43.91	INTRSECTN	L		YONEZAWA BLVD	CT	SG	Y																					

INTERSECTION DETAIL

SRMP	B	ARM	TURN LANES L NEAR LGT	WD	R NEAR LGT	WD	L FAR LGT	WD	R FAR LGT	WD	ACCELERATION LANES LEFT-- LGT	WD	L-CNTR LGT	WD	R-CNTR LGT	WD	RIGHT- LGT	WD
49.71		42.22							.04	12								
50.67		43.18	.04	12			.03	12										
50.84		43.35	.04	12														
50.98		43.49	.03	12			.03	12										
51.40		43.91	.03	12					.03	12								

SR 017 MAINLINE STATE ROUTE - SRSH COUNTY GRANT DOT DISTRICT 2

SRMP	B	ARM	FEATURE	D	LR	DESCRIPTION	BRIDGE/UXING/XROAD OW	TC	L	NBR LNS D	I	DECREAS/DIV LFT SHD W/S	RDY W/S	RHT SHD W/S	MEDIAN WD/S	BR	INCRES/UNDI LFT SHD W/S	RDY W/S	RHT SHD W/S	SPC USE LNS WID	TOT RDY WID	MTCE A	SE	CITY NBR	ST FC	LEGAL SPEED D	IB	T R	P K	S T
51.62		44.13								2	2	10A	24A		16A	UP		24A	10A		48	2	02	0805	U1		50	L	P	
51.75		44.26	INTRSECTN		L	SB SR 17-PIONEER WAY	ST		Y	2	1	8A	31A	8A	150S	DE	4A	13A	8A		44	2	02	0805	U1		50	L	P	
51.84		44.33	EQUATION			051.82 =051.84																								
51.87		44.36	INTRSECTN		L	PIONEER WAY NB CONN	ST		Y	1	1	8A	13A	8A	65S	DE	4A	13A	8A		26	2	02	0805	U1		50	L	P	
51.93		44.42	INTRSECTN		L	SB SR 17	ST		Y	1	1	$$$	$$$	$$$	$$$$	$$	8A	24A	8A		24	2	02	0805	U1		50	L	P	
52.00		44.49	MP MARKER		R	52																								
52.19		44.68	LEAVE CITY			MOSES LAKE				1	1						8A	24A	8A		24	2	02	$$$$	U1		50	L	$	
52.20		44.69	INTRSECTN		B	NELSON RD	CO	SG	Y																					
52.38		44.87	ENTER CITY			MOSES LAKE				1	1						8A	24A	8A		24	2	02	0805	U1		50	L	P	
52.57		45.06	LEAVE CITY			MOSES LAKE				1	1						8A	24A	8A		24	2	02	$$$$	U1		50	L	$	
52.79		45.28	ENTER CITY			MOSES LAKE				1	1						8A	24A	8A		24	2	02	0805	U1		50	L	P	
53.00		45.49	MP MARKER		R	53																								
53.22		45.71	INTRSECTN		B	WHEELER RD	CT	SG	Y	1	1						7A	24A	8A		24	2	02	0805	U1		50	L	P	
53.91		46.40	INTRSECTN		L	SR 171-BROADWAY AVE	ST	SG	Y	1	1						6A	24A	6A		24	2	02	0805	U1		50	L	P	
			INTRSECTN		R	BROADWAY AVE	CT	SG	Y																					
53.96		46.45	MP MARKER		R	54																								
54.24		46.73	BEG BRIDGE	B		PARKER HORN	ST			1	1						$$C	26A	$$C		26	2	02	0805	U1		50	L	P	
						BRDG NUM 017/215																								
54.26		46.75	END BRIDGE	B		PARKER HORN				1	1						6A	24A	6A		24	2	02	0805	U1		50	L	P	
54.32		46.81	OFF RAMP		R	STRATFORD RD	ST		Y																					
			ON RAMP		L	STRATFORD RD	ST		Y																					
54.39		46.88								1	1						8A	28A	8A		28	2	02	0805	U1		50	L	P	
54.40		46.89	RR XING	B		NUM 396983B GRADE																								
54.56		47.05	MISC FEATR		R	GORE (P105432)																								
			MISC FEATR		L	GORE (S105432)																								
54.58		47.07								1	1						10A	28A	10A		28	2	02	0805	U1		50	L	P	
54.73		47.22	UXING	B		STRATFORD RD	ST																							
						BRDG NUM 017/216																								
54.89		47.38								1	1	10A	12A	4A	20S	DE	4A	12A	10A		24	2	02	0805	U1		50	L	P	
54.93		47.42	MISC FEATR		R	GORE (Q105499)				2	1	10A	24A	4A	22S	DE	4A	12A	10A		36	2	02	0805	U1		50	L	P	
			MISC FEATR		L	GORE (R105503)																								
54.99		47.48	ON RAMP		R	STRATFORD RD	ST		Y	2	2	10A	24A	4A	22S	DE	4A	24A	10A		48	2	02	0805	U1		50	L	P	
55.00		47.49	MP MARKER		B	55																								
55.03		47.52	OFF RAMP		L	STRATFORD RD	ST		Y																					
55.32		47.81	LEAVE CITY			MOSES LAKE				2	2	10A	24A	4A	22S	DE	4A	24A	10A		48	2	02	$$$$	U2		50	L	$	

INTERSECTION DETAIL

SRMP	B	ARM	TURN LANES L NEAR LGT	WD	R NEAR LGT	WD	L FAR LGT	WD	R FAR LGT	WD	ACCELERATION LANES LEFT LGT	WD	L-CNTR LGT	WD	R-CNTR LGT	WD	RIGHT LGT	WD
52.20		44.69	.05	12	.03	12	.05	12	.05	12								
53.22		45.71	.03	13	.05	12	.03	13	.02	11								
53.91		46.40	.04	12			.03	12										

SR 017 MAINLINE STATE ROUTE - SRSH COUNTY GRANT DOT DISTRICT 2

SRMP	B	ARM	FEATURE	D	LR	DESCRIPTION	BRIDGE/UXING/XROAD OW	TC	L	NBR LNS D	I	DECREAS/DIV LFT SHD W/S	RDY W/S	RHT SHD W/S	MEDIAN WD/S	BR	INCRES/UNDI LFT SHD W/S	RDY W/S	RHT SHD W/S	SPC USE LNS WID	TOT RDY WID	MTCE A	SE	CITY NBR	ST FC	LEGAL SPEED D	IB	T R	P K	S T
55.50		47.99								2	2	10A	24A	$$$	23A	UP	$$$	24A	10A		48	2	02		U2	50	L		
55.60		48.09	INTRSECTN	B		GRAPE DR	CO	SG	Y																				
			INTRSECTN	C		MEDIAN XROAD	ST	SG	Y																				
55.68		48.17								2	2	10A	24A	4A	22S	DE	4A	24A	10A		48	2	02		U2	50	L		
55.86		48.35								2	2	10A	24A	4A	22S	DE	4A	24A	10A		48	2	02		R1	50	L		
55.90		48.39	ENTER CITY			MOSES LAKE				2	2	10A	24A	4A	22S	DE	4A	24A	10A		48	2	02	0805	R1	50	L	P	
56.00		48.49	MP MARKER	B		56																							
56.46		48.95	WYE CONN	R		PATTON BLVD	CT		Y																				
56.52		49.01								2	2	10A	24A	$$$	23A	UP	$$$	24A	10A		48	2	02	0805	R1	50	L	P	
56.55		49.04	LEAVE CITY			MOSES LAKE				2	2	10A	24A		23A	UP		24A	10A		48	2	02	$$$$	U2	50	L	$	
56.56		49.05	INTRSECTN	R		PATTON BLVD	CO	SG	Y																				
56.57		49.06								2	2	10A	24A		23A	UP		24A	10A		48	2	01		U2	50	L		
56.67		49.16								2	2	10A	24A	4A	22S	DE	4A	24A	10A		48	2	01		U2	50	L		
56.84		49.33								1	1	$$$	$$$	$$$	$$$$	$$	7A	24A	7A		24	2	01		U2	50	L		
56.87		49.36								1	1						7A	24A	7A		24	2	01		U2	60	L		
56.95		49.44	MP MARKER	R		57																							
57.23		49.72	INTRSECTN	L		AIRWAY DR	CO		Y																				
57.84		50.33								1	1						8A	24A	8A		24	2	01		U2	60	L		
57.87		50.36								1	1						7A	24A	7A		24	2	01		U2	60	L		
58.01		50.50	MP MARKER	R		58																							
58.08		50.57	INTRSECTN	L		PHOENIX DR	CO		N																				
58.80		51.29	WYE CONN	R		RANDOLPH RD	CO		Y																				
58.82		51.31	INTRSECTN	B		RANDOLPH RD	CO	AF	Y																				
58.97		51.46	MP MARKER	R		59																							
59.13		51.62								1	1						7B	25B	8B		25	2	01		U2	60	L		
59.56		52.05	INTRSECTN	L		MCCONIHE RD	CO		Y	1	1						8B	24B	8B		24	2	01		U2	60	L		
59.69		52.18								1	1						8B	24B	8B		24	2	01		R2	60	L		
60.00		52.49	MP MARKER	R		60																							
60.54		53.03	INTRSECTN	L		NEPPEL RD	CO		N																				
61.07		53.56	MP MARKER	R		61																							
62.00		54.49	MP MARKER	R		62																							
62.99		55.48	MP MARKER	R		63																							

INTERSECTION DETAIL

SRMP	B	ARM	TURN LANES L NEAR LGT	WD	R NEAR LGT	WD	L FAR LGT	WD	R FAR LGT	WD	ACCELERATION LANES LEFT-- LGT	WD	L-CNTR LGT	WD	R-CNTR LGT	WD	RIGHT- LGT	WD
55.60		48.09	.04	12			.05	12										
56.56		49.05					.03	16										
57.23		49.72	.03	14														
58.80		51.29			.04	14												
58.82		51.31	.05	12			.03	12										
59.56		52.05	.03	12														

SR 017 MAINLINE STATE ROUTE - SRSH COUNTY GRANT DOT DISTRICT 2

SRMP	B	ARM	FEATURE	D	LR	DESCRIPTION	BRIDGE/UXING/XROAD OW	TC	L	NBR LNS D	I	DECREAS/DIV LFT SHD W/S	RDY W/S	RHT SHD W/S	MEDIAN WD/S	BR	INCRES/UNDI LFT SHD W/S	RDY W/S	RHT SHD W/S	SPC USE LNS WID	TOT RDY WID	MTCE A	SE	CITY NBR	ST FC	LEGAL SPEED D	IB	T R	P K	S T
63.03		55.52	INTRSECTN		R	10 NE RD	CO		N	1	1						8B	24B	8B		24	2	01		R2	60		L		
63.99		56.48	MP MARKER		R	64																								
64.99		57.48	MP MARKER		R	65																								
65.44		57.93	INTRSECTN		B	NEPPEL RD	CO		N																					
66.00		58.49	MP MARKER		R	66																								
66.60		59.09	BEG BRIDGE	B		ROCKY FORD CREEK	ST			1	1						$$C	26B	$$C		26	2	01		R2	60		L		
						BRDG NUM 017/220																								
66.62		59.11	END BRIDGE	B		ROCKY FORD CREEK				1	1						8B	23B	8B		23	2	01		R2	60		L		
66.76		59.25	ENT/EXIT		L	PUBLIC FISHING	ST		N																					
67.00		59.49	MP MARKER		R	67																								
67.64		60.13	INTRSECTN		L	SR 282	ST		Y																					
67.69		60.18	WYE CONN		L	SR 282	ST		Y																					
67.73		60.22	INTRSECTN		L	SR 17 S BND	ST		Y																					
67.78		60.27								1	1						7B	24B	6B		24	2	01		R2	60		L		
67.99		60.48	MP MARKER		R	68																								
69.99		62.48	MP MARKER		R	70																								
70.99		63.48	MP MARKER		R	71																								
71.56		64.05	INTRSECTN		R	HATCHERY RD	CO		N	1	1						5B	24B	7B		24	2	01		R2	60		L		
72.00		64.49	MP MARKER		R	72																								
72.99		65.48	MP MARKER		R	73																								
73.13		65.62								1	1						6B	23B	7B		23	2	01		R2	60		L		
73.73		66.22	UXING	B		BN RR	ST																							
						BRDG NUM 017/223																								
			RR XING	B		NUM 65776T STRUCTURE																								
73.87		66.36	INTRSECTN		R	18.5 NE	CO		N																					
73.99		66.48	MP MARKER		R	74																								
74.15		66.64	INTRSECTN		B	18.8 NE	CO		N																					
74.40		66.89	INTRSECTN		B	19 NE	CO		N																					
75.00		67.49	MP MARKER		R	75				1	1						6B	23B	7B		23	2	01		R2	50		L		
75.15		67.64								1	1						6B	23B	7B		23	2	01		R2	40		L		
75.24		67.73	WYE CONN		L	SR 28	ST		Y																					
75.27		67.76	INTRSECTN		B	SR 28	ST	RF	Y	1	1						9B	37B	10B		37	2	01		R2	30		L		
75.29		67.78	WYE CONN		R	SR 28	ST		Y																					
75.40		67.89	MISC FEATR		L	GORE (R107542)																								
75.41		67.90	MISC FEATR		R	SGN ENT SOAP LAKE																								
75.42		67.91	OFF RAMP		L	SR 28 WB	ST		Y																					

INTERSECTION DETAIL

SRMP	B	ARM	TURN LANES L NEAR LGT	WD	R NEAR LGT	WD	L FAR LGT	WD	R FAR LGT	WD	ACCELERATION LANES LEFT LGT	WD	L-CNTR LGT	WD	R-CNTR LGT	WD	RIGHT LGT	WD
67.64		60.13									.05	10						
75.27		67.76	.05	12			.04	12										

SR 017 MAINLINE STATE ROUTE - SRSH COUNTY GRANT DOT DISTRICT 2

SRMP	B	ARM	FEATURE	D	LR	DESCRIPTION	BRIDGE/UXING/XROAD OW	TC	L	NBR LNS D	I	DECREAS/DIV LFT SHD W/S	RDY W/S	RHT SHD W/S	MEDIAN WD/S	BR	INCRES/UNDI LFT SHD W/S	RDY W/S	RHT SHD W/S	SPC USE LNS WID	TOT RDY WID	MTCE A	SE	CITY NBR	ST FC	LEGAL SPEED D	IB	T R	P K	S T
75.43		67.92	INTRSECTN		B	6TH AVE SE	CO		Y	2	1						$$C	53B	$$C		53	2	01		R2	30	L		
75.44		67.93	ENTER CITY			SOAP LAKE				2	1						C	53B	C		53	2	01	1190	R2	30	L	P	
75.49		67.98	WYE CONN		R	6TH AVE SE	CT		Y																				
75.50		67.99	BEG ST	I		DAISY ST S				2	2						C	62B	C		62	2	01	1190	R2	30	L	B	*
			INTRSECTN		B	5TH AVE SE	CT		Y																				
75.57		68.06	INTRSECTN		B	4TH AVE SE	CT		Y																				
75.63		68.12	INTRSECTN		B	3RD AVE SE	CT		Y																				
75.70		68.19	INTRSECTN		B	2ND AVE SE	CT		Y																				
75.77		68.26	INTRSECTN		B	1ST AVE SE	CT		Y																				
75.83		68.32	END ST	I		DAISY ST S				2	2						C	69B	C		69	2	01	1190	R2	30	L	B	*
			BEG ST	I		DAISY ST N																							
			INTRSECTN		B	MAIN AVE E	CT		Y																				
75.90		68.39	INTRSECTN		B	1ST AVE NE	CT		Y																				
75.96		68.45	INTRSECTN		R	2ND AVE NE	CT		Y																				
			ENT/EXIT		L	SOAP LAKE CITY PARK	CT		Y																				
76.00		68.49	MP MARKER		R	76																							
76.03		68.52	END ST	I		DAISY ST N				2	2						C	69B	C		69	2	01	1190	R2	45	L	B	$
			INTRSECTN		R	3RD AVE NE	CT		Y																				
			ENT/EXIT		L	SOAP LAKE CITY PARK	CT		Y																				
76.07		68.56	INTRSECTN		R	4TH AVE NE	CT		Y																				
76.12		68.61	ENT/EXIT		L	SOAP LAKE CITY PARK	CT		Y	1	2						8B	46B	C		46	2	01	1190	R2	45	L	B	
76.16		68.65								1	1						9B	23B	9B		23	2	01	1190	R2	45	L	B	
76.40		68.89	MISC FEATR		L	SGN ENT SOAP LAKE																							
76.45		68.94	LEAVE CITY			SOAP LAKE				1	1						4B	24B	4B		24	2	01	$$$$	R2	60	R	$	
76.99		69.48	MP MARKER		R	77																							
77.39		69.88	MISC FEATR	I		SPEED SITE #25																							
78.01		70.50	MP MARKER		R	78																							
78.38		70.87	INTRSECTN		L	23RD NW	CO		Y																				
78.48		70.97								1	1						5B	23B	6B		23	2	01		R2	60	R		
78.95		71.44	MP MARKER		R	79																							
78.97		71.46	INTRSECTN		R	23.4 NW	CO		N																				
79.04		71.53								1	1						7B	23B	7B		23	2	01		R2	60	R		
80.00		72.49	MP MARKER		R	80																							
80.60		73.09	INTRSECTN		L	LAKE LENORE DR	CO		N																				
81.09		73.58	MP MARKER		R	81																							
81.96		74.45	ENT/EXIT		L	GAME AREA	ST		N	1	1						4B	23B	4B		23	2	01		R2	60	R		

INTERSECTION DETAIL

SRMP	B	ARM	TURN LANES L NEAR LGT	WD	R NEAR LGT	WD	L FAR LGT	WD	R FAR LGT	WD	ACCELERATION LANES LEFT LGT	WD	L-CNTR LGT	WD	R-CNTR LGT	WD	RIGHT LGT	WD
75.43		67.92	.01	12			.01	12										
75.50		67.99	.01	12														

SR 017 MAINLINE STATE ROUTE - SRSH COUNTY GRANT DOT DISTRICT 2

SRMP	B ARM	FEATURE	D	LR	DESCRIPTION	BRIDGE/UXING/XROAD OW	TC	L	NBR LNS D	I	DECREAS/DIV LFT SHD W/S	RDY W/S	RHT SHD W/S	MEDIAN WD/S	BR	INCRES/UNDI LFT SHD W/S	RDY W/S	RHT SHD W/S	SPC USE LNS WID	TOT RDY WID	MTCE A	SE	CITY NBR	ST FC	LEGAL SPEED D	IB	T R	P K	S T
82.02	74.51								1	1						4B	23B	4B		23	2	01		R2	60	R			
82.12	74.61	MP MARKER		R	82																								
83.03	75.52	MP MARKER		R	83																								
83.85	76.34								1	1						4B	22B	4B		22	2	01		R2	60	R			
84.04	76.53	MP MARKER		R	84																								
84.75	77.24	ENT/EXIT		L	GAME AREA	ST		N	1	1						6B	22B	6B		22	2	01		R2	60	R			
84.77	77.26	ENT/EXIT		L	GAME AREA	ST		N																					
84.85	77.34	ENT/EXIT		R	LAKE LENORE CAVES	CO		N	1	1						3B	22B	3B		22	2	01		R2	60	R			
84.99	77.48	MP MARKER		R	85																								
85.25	77.74								1	1						6B	22B	6B		22	2	01		R2	60	R			
85.47	77.96	ENT/EXIT		R	PUBLIC FISHING	ST		N																					
85.98	78.47	ENT/EXIT		L	GAME AREA	ST		N																					
86.01	78.50	MP MARKER		R	86																								
86.25	78.74	INTRSECTN		L	CO RD	CO		N																					
87.00	79.49	MP MARKER		R	87																								
87.41	79.90	INTRSECTN		R	MOORE RD	CO		N	1	1						7B	22B	7B		22	3	01		R2	60	R			
87.93	80.42								1	1						7B	22B	9B		22	3	01		R2	60	R			
88.00	80.49	MP MARKER		R	88																								
88.62	81.11								1	1						7B	24B	8B		24	3	01		R2	60	R			
89.00	81.49	MP MARKER		R	89																								
89.53	82.02	REST AREA		R	BLUE LAKE																								
					CS 133691 G205 MAJOR																								
		ENT/EXIT		R	BLUE LAKE REST AREA	ST		Y																					
90.00	82.49	MP MARKER		R	90																								
90.19	82.68	INTRSECTN		R	PARK LAKE RD	CO		N	1	1						8B	24B	10B		24	3	01		R2	60	R			
90.61	83.10								1	1						9B	24B	9B		24	3	01		R2	60	R			
91.00	83.49	MP MARKER		R	91																								
91.60	84.09								1	1						8A	24A	8A		24	3	01		R2	60	R			
92.00	84.49	MP MARKER		R	92																								
92.64	85.13	ENT/EXIT		R	SUN LAKE STATE PARK	ST		Y																					
93.00	85.49	MP MARKER		R	93																								
94.04	86.53	MP MARKER		R	94																								
94.51	87.00	ENT/EXIT		R	DRY FALLS STATE PARK	ST		N																					
94.60	87.09	ENT/EXIT		R	DRY FALLS STATE PARK	ST		N																					
95.01	87.50	MP MARKER		R	95																								
95.06	87.55	END CTLSEC			CONTROL SECTION 1336																								
		LEAVE CO			GRANT																								

INTERSECTION DETAIL

SRMP	B ARM	TURN LANES L NEAR LGT WD	R NEAR LGT WD	L FAR LGT WD	R FAR LGT WD	ACCELERATION LANES LEFT-- LGT WD	L-CNTR LGT WD	R-CNTR LGT WD	RIGHT- LGT WD
92.64	85.13			.03 12					

SR 017 MAINLINE STATE ROUTE - SRSH COUNTY DOUGLAS DOT DISTRICT 2

SRMP	B	ARM	FEATURE	D	LR	DIRECTION TO INVENTORY / LEFT/RIGHT INDICATOR	BRIDGE/UXING/XROAD OW	TC	L	NBR LNS D	I	DECREAS/DIV LFT W/S	SHD RDY W/S	RHT SHD W/S	MEDIAN WD/S	BR	INCRES/UNDI LFT W/S	SHD RDY W/S	RHT SHD W/S	SPC USE LNS WID	TOT RDY WID	MTCE A	SE	CITY NBR	ST FC	LEGAL SPEED D	IB	T R	P K	S T
95.06		87.55	ENTER CO			DOUGLAS				1	1						8A	24A	8A		24	3	01		R2		60	R		
			BEG CTLSEC			CONTROL SECTION 0910																								
95.99		88.48	END CTLSEC			CONTROL SECTION 0910																								
			LEAVE CO			DOUGLAS																								

SR 017 MAINLINE STATE ROUTE - SRSH COUNTY GRANT DOT DISTRICT 2

SRMP	B	ARM	FEATURE	D	LR	DESCRIPTION	BRIDGE/UXING/XROAD OW	TC	L	NBR LNS D	I	DECREAS/DIV LFT SHD W/S	RDY W/S	RHT SHD W/S	MEDIAN WD/S	BR	INCRES/UNDI LFT SHD W/S	RDY W/S	RHT SHD W/S	SPC USE LNS WID	TOT RDY WID	MTCE A	SE	CITY NBR	ST FC	LEGAL SPEED D	IB	T R	P K	S T
95.99		88.48	ENTER CO			GRANT				1	1						8A	24A	8A		24	3	01		R2		60	R		
			BEG CTLSEC			CONTROL SECTION 1312																								
96.01		88.50	MP MARKER		R	96																								
96.57		89.06	BEG COINCI			SR 002 MP189.08				$	$						$$$	$$$	$$$		$$$	$	$$		$$		$$	$		
			END CTLSEC			CONTROL SECTION 1312																								
			INTRSECTN		B	SR 2	ST	SS	Y																					
97.03		89.52	LEAVE CO			GRANT																								

SR 017 MAINLINE STATE ROUTE - SRSH COUNTY DOUGLAS DOT DISTRICT 2

SRMP	B	ARM	FEATURE	D	LR	DESCRIPTION	BRIDGE/UXING/XROAD OW	TC	L	NBR LNS D	I	DECREAS/DIV LFT SHD W/S	RDY W/S	RHT SHD W/S	MEDIAN WD/S	BR	INCRES/UNDI LFT SHD W/S	RDY W/S	RHT SHD W/S	SPC USE LNS WID	TOT RDY WID	MTCE A	SE	CITY NBR	ST FC	LEGAL SPEED D	IB	T R	P K	S T
97.03		89.52	ENTER CO			DOUGLAS																								
98.30		90.68	EQUATION			098.19 =098.30			1	1							2B	24B	2B		24	3	01		R2		60	R		
			BEG CTLSEC			CONTROL SECTION 0931																								
			INTRSECTN	B		SR 2	ST	SS	N																					
			END COINCI			SR 002 MP187.40																								
98.99		91.37	MP MARKER	R		99																								
99.99		92.37	MP MARKER	R		100																								
100.05		92.43	BEG ST	I		R NE				1	1						2B	24B	2B		24	3	01		R2		60	R		*
			INTRSECTN	L		2 NE	CO		N																					
100.98		93.36	MP MARKER	R		101																								
101.67		94.05	INTRSECTN	L		4 NE	CO		N																					
101.98		94.36	MP MARKER	R		102																								
102.96		95.34	MP MARKER	R		103																								
103.20		95.58	INTRSECTN	B		5 NE	CO		N																					
103.96		96.34	MP MARKER	R		104																								
104.20		96.58	INTRSECTN	B		6 NE	CO		N																					
104.98		97.36	MP MARKER	R		105																								
105.25		97.63								1	1						2B	24B	2B		24	3	01		R1		60	R		*
105.97		98.35	MP MARKER	R		106																								
106.21		98.59	INTRSECTN	B		8 NE	CO		N																					
106.97		99.35	MP MARKER	R		107																								
107.13		99.51	INTRSECTN	R		9 NE	CO		N																					
107.20		99.58	INTRSECTN	B		9 NE	CO		N																					
107.98		100.36	MP MARKER	R		108																								
108.99		101.37	MP MARKER	R		109																								
109.20		101.58	INTRSECTN	R		11 NE	CO		N																					
109.98		102.36	MP MARKER	R		110																								
110.22		102.60	INTRSECTN	B		12 NE	CO		N																					
111.01		103.39	MP MARKER	R		111																								
111.98		104.36	MP MARKER	R		112																								
112.22		104.60	INTRSECTN	L		SR 172	ST		N																					
			INTRSECTN	R		14 NE	CO		N																					
112.34		104.72								1	1						2B	24B	2B		24	3	01		R2		60	R		*
112.97		105.35	MP MARKER	R		113																								
113.98		106.36	MP MARKER	R		114																								
114.24		106.62	INTRSECTN	B		16 NE	CO		N																					
114.97		107.35	MP MARKER	R		115																								
115.99		108.37	MP MARKER	R		116																								
116.39		108.77	INTRSECTN	R		18 NE	CO		N																					
116.98		109.36	MP MARKER	R		117																								
117.98		110.36	MP MARKER	R		118																								
118.57		110.95	INTRSECTN	R		CO RD	CO		N																					
118.98		111.36	MP MARKER	R		119																								

SR 017 MAINLINE STATE ROUTE - SRSH COUNTY DOUGLAS DOT DISTRICT 2

SRMP	B	ARM	FEATURE	D	LR	DESCRIPTION	BRIDGE/UXING/XROAD OW	TC	L	NBR LNS D	I	DECREAS/DIV LFT SHD W/S	RDY W/S	RHT SHD W/S	MEDIAN WD/S	BR	INCRES/UNDI LFT SHD W/S	RDY W/S	RHT SHD W/S	SPC USE LNS WID	TOT RDY WID	MTCE A	SE	CITY NBR	ST FC	LEGAL SPEED D	IB	T R	P K	S T
119.07		111.45								1	1						2B	24B	2B		24	3	01		R2	60	R		*
119.08		111.46	INTRSECTN		R	20 NE	CO		N																				
119.67		112.05								1	1						3B	24B	3B		24	3	01		R2	60	R		*
119.69		112.07	END ST	I		R NE				1	1						3B	24B	3B		24	3	01		R2	60	R		$
			WYE CONN		R	SR 174	ST		N																				
119.86		112.24	INTRSECTN		R	SR 174	ST		Y																				
119.95		112.33								1	1						3B	24B	3B		24	3	02		R2	60	R		
120.02		112.40	MP MARKER		R	120																							
120.04		112.42	INTRSECTN		L	P NE	CO		N																				
121.01		113.39	MP MARKER		R	121																							
122.01		114.39	MP MARKER		R	122																							
123.01		115.39	MP MARKER		R	123																							
123.75		116.13	INTRSECTN		L	CO RD	CO		N																				
124.00		116.38	MP MARKER		R	124																							
125.00		117.38	MP MARKER		R	125																							
125.84		118.22	INTRSECTN		L	K NE	CO		N																				
125.99		118.37	MP MARKER		R	126																							
126.12		118.50	INTRSECTN		R	K NE	CO		N																				
126.99		119.37	MP MARKER		R	127																							
127.23		119.61	BEG BRIDGE	B		E FOSTER CREEK	ST			1	1						$$C	26B	$$C		26	3	02		R2	60	R		
						BRDG NUM 017/306																							
127.25		119.63	END BRIDGE	B		E FOSTER CREEK				1	1						3B	24B	3B		24	3	02		R2	60	R		
127.98		120.36								1	1						2B	24B	2B		24	3	02		R2	60	R		
128.01		120.39	MP MARKER		R	128																							
128.32		120.70	BEG BRIDGE	B		E FOSTER CREEK	ST			1	1						$$C	26B	$$C		26	3	02		R2	60	R		
						BRDG NUM 017/307																							
128.34		120.72	END BRIDGE	B		E FOSTER CREEK				1	1						2B	24B	2B		24	3	02		R2	60	R		
128.90		121.28	MP MARKER		R	129																							
129.16		121.54	BEG BRIDGE	B		E FOSTER CREEK	ST			1	1						$$C	26B	$$C		26	3	02		R2	60	R		
						BRDG NUM 017/308																							
129.18		121.56	END BRIDGE	B		E FOSTER CREEK				1	1						1B	24B	1B		24	3	02		R2	60	R		
129.64		122.02								1	1						1B	24B	1B		24	3	02		R2	60	M		
129.90		122.28	MP MARKER		R	130																							
131.00		123.38	MP MARKER		R	131																							
132.00		124.38	MP MARKER		R	132																							
133.00		125.38	MP MARKER		R	133																							
133.45		125.83								1	1						3B	22B	3B		22	3	02		R2	60	M		

INTERSECTION DETAIL

SRMP	B	ARM	TURN LANES L NEAR LGT	WD	R NEAR LGT	WD	L FAR LGT	WD	R FAR LGT	WD	ACCELERATION LANES LEFT LGT	WD	L-CNTR LGT	WD	R-CNTR LGT	WD	RIGHT LGT	WD
119.86		112.24					.02	12										

SR 017 MAINLINE STATE ROUTE - SRSH COUNTY DOUGLAS DOT DISTRICT 2

SRMP	B	ARM	FEATURE	D	LR	DESCRIPTION	BRIDGE/UXING/XROAD OW	TC	L	NBR LNS D	I	DECREAS/DIV LFT SHD W/S	RDY W/S	RHT SHD W/S	MEDIAN WD/S	BR	INCRES/UNDI LFT SHD W/S	RDY W/S	RHT SHD W/S	SPC USE LNS WID	TOT RDY WID	MTCE A	SE	CITY NBR	ST FC	LEGAL SPEED D	IB	T R	P K	S T
133.53		125.91	BEG BRIDGE	B		W FOSTER CREEK BRDG NUM 017/309	ST			1	1						$$C	26B	$$C		26	3	02		R2	60	M		
133.55		125.93	END BRIDGE	B		W FOSTER CREEK				1	1						3B	22B	3B		22	3	02		R2	60	M		
133.57		125.95								1	1						5B	22B	5B		22	3	02		R2	60	M		
133.63		126.01	INTRSECTN		L	BRIDGEPORT HILL RD	CO		N																				
133.66		126.04	WYE CONN		L	BRIDGEPORT HILL	CO		N																				
134.00		126.38	MP MARKER		R	134																							
134.14		126.52	INTRSECTN		R	CO RD	CO		N																				
134.44		126.82								1	1						9B	22B	10B		22	3	02		R2	60	M		
134.97		127.35	MP MARKER		R	135																							
135.20		127.58	INTRSECTN		L	SWITCH YARD RD	CO		N																				
135.41		127.79	ENT/EXIT		R	POWERHOUSE VIEWPOINT	OT		N																				
135.56		127.94	MISC FEATR		R	SGN ENT BRIDGEPORT																							
135.60		127.98	ENTER CITY			BRIDGEPORT				1	1						9B	22B	10B		22	3	02	0125	R2	60	R	B	
135.66		128.04								1	1						9B	22B	10B		22	3	02	0125	R2	35	R	B	
135.84		128.22	INTRSECTN		L	SR 173	ST		N																				
			ENT/EXIT		R	CHIEF JOSEPH DAM	OT		N																				
135.86		128.24	WYE CONN		L	SR 173	ST		N																				
135.92		128.30	BEG BRIDGE	B		COLUMBIA RIVER BRDG NUM 017/401	ST			1	1						$$C	26B	$$C		26	3	02	0125	R2	60	R	P	
136.01		128.39	MP MARKER		R	136																							
136.03		128.41	LEAVE CITY			BRIDGEPORT				1	1						C	26B	C		26	3	02	$$$$	R2	60	R	$	
			END CTLSEC			CONTROL SECTION 0931																							
			LEAVE CO			DOUGLAS																							

INTERSECTION DETAIL

SRMP	B	ARM	TURN LANES L NEAR LGT	WD	R NEAR LGT	WD	L FAR LGT	WD	R FAR LGT	WD	ACCELERATION LANES LEFT LGT	WD	L-CNTR LGT	WD	R-CNTR LGT	WD	RIGHT LGT	WD
135.84		128.22	.01	13			.01	12	.06	16								

SR 017 MAINLINE STATE ROUTE - SRSH COUNTY OKANOGAN DOT DISTRICT 2

SRMP	B	ARM	FEATURE	D	LR	DESCRIPTION	BRIDGE/UXING/XROAD OW	TC	L	NBR LNS D	I	DECREAS/DIV LFT SHD W/S	RDY W/S	RHT SHD W/S	MEDIAN WD/S	BR	INCRES/UNDI LFT SHD W/S	RDY W/S	RHT SHD W/S	SPC USE LNS WID	TOT RDY WID	MTCE A	SE	CITY NBR	ST FC	LEGAL SPEED D	IB	T R	P K	S T
136.03		128.41	ENTER CO			OKANOGAN				1	1							C	26B	C		26	3	02		R2	60	R		
			BEG CTLSEC			CONTROL SECTION 2440																								
136.13		128.51	END BRIDGE	B		COLUMBIA RIVER				1	1							8B	23B	8B		23	3	02		R2	60	R		
136.26		128.64	INTRSECTN		R	CO RD	CO		N																					
137.01		129.39	MP MARKER		R	137																								
137.06		129.44	INTRSECTN		R	CO RD #3020	CO		N																					
138.01		130.39	MP MARKER		R	138																								
138.27		130.65	INTRSECTN		L	CO RD	CO		N																					
139.01		131.39	MP MARKER		R	139																								
140.00		132.38	MP MARKER		R	140																								
141.00		133.38	MP MARKER		R	141																								
141.99		134.37	MP MARKER		R	142																								
142.99		135.37	MP MARKER		R	143																								
143.78		136.16	INTRSECTN		R	CO RD #3070	CO		N																					
143.84		136.22	ENT/EXIT		L	FT OKANOGAN MUSEUM	ST		N																					
143.99		136.37	MP MARKER		L	144																								
			INTRSECTN		L	CO RD	CO		N																					
144.24		136.62	ENT/EXIT		L	WEIGH STATION	ST		N																					
144.27		136.65	WYE CONN		L	SR 97	ST		Y																					
144.29		136.67	INTRSECTN		B	SR 97	ST	SS	Y																					
			END CTLSEC			CONTROL SECTION 2440																								
			END ROUTE																											

SR 018 MAINLINE STATE ROUTE - SRSH COUNTY KING DOT DISTRICT 1

SRMP	B	ARM	FEATURE	D	LR	DESCRIPTION	BRIDGE/UXING/XROAD OW	TC	L	NBR LNS D	I	DECREAS/DIV LFT SHD W/S	RDY W/S	RHT SHD W/S	MEDIAN WD/S	BR	INCRES/UNDI LFT SHD W/S	RDY W/S	RHT SHD W/S	SPC USE LNS WID	TOT RDY WID	MTCE A	SE	CITY NBR	ST FC	LEGAL SPEED D	IB	T R	P K	S T
2.20B		0.00	BEG ROUTE			MAIN ROUTE				2	2	C	24A		10S	CU		24A	C	16	64	4	02	0443	U1		35	R	P	*
						SR 99 TO SR 90																								
			ENTER CITY			FEDERAL WAY																								
			BEG EQ			BEGIN BACK																								
			BEG CTLSEC			CONTROL SECTION 1724																								
			BEG SU LN		R	HIGH OCCUPANCY VEHICL16A																								
			BEG ST	I		S 348TH ST																								
			INTRSECTN		B	SR 99	ST	SG	Y																					
2.23B		0.03	BEG SU LN		L	HIGH OCCUPANCY VEHICL16A				2	2	C	24A		10S	CU		24A	C	32	80	4	02	0443	U1		35	R	P	*
2.30B		0.10	ENT/EXIT		B	BUSINESS	PV		Y																					
2.38B		0.18	END SU LN		R	HIGH OCCUPANCY VEHICL16A				2	2	C	24A		10S	CU		24A	C	16	64	4	02	0443	U1		35	R	P	*
2.41B		0.21	END ST	I		S 348TH ST				2	2	$	$$$		$$$$	$$	10A	60A	10A	$$$	60	4	02	0443	U1		35	R	P	$
			END SU LN		L	HIGH OCCUPANCY VEHICL16A																								
			INTRSECTN		R	SR 161	ST	SG	Y																					
			INTRSECTN		L	16TH AVE S	CT	SG	Y																					
2.43B		0.23	BEG SU LN		R	AUXILIARY 12A				2	2						10A	60A	10A	12	72	4	02	0443	U1		35	R	P	
			WYE CONN		R	SR 161	ST		Y																					
			WYE CONN		L	16TH AVE S	CT		Y																					
2.48B		0.28	BEG SU LN		L	HIGH OCCUPANCY VEHICL12A				2	2						10A	60A	10A	24	84	4	02	0443	U1		35	R	P	
2.49B		0.29	END SU LN		R	AUXILIARY 12A				2	2						10A	60A	10A	12	72	4	02	0443	U1		35	R	P	
			OFF RAMP		R	SR 5	ST		Y																					
2.56B		0.36	MISC FEATR		R	GORE (SR 5 S114162)																								
2.60B		0.40								2	2	10A	24A		15A	JE	$$$	24A	10A	12	60	4	02	0443	U1		35	R	P	
2.62B		0.42	END SU LN		L	HIGH OCCUPANCY VEHICL12A				2	2	10A	24A		15A	JE		24A	10A	$$$	48	4	02	0443	U1		35	R	P	
			ON RAMP		L	SR 5	ST	SG	Y																					
2.63B		0.43	MISC FEATR		L	GORE (SR 5 R114234)		SG	Y																					
2.64B		0.44	MISC FEATR		R	GORE (SR 5 R514200)		SG	Y																					
2.67B		0.47	MISC FEATR		L	GORE (SR 5 S514181)																								
2.72B		0.52	UXING	B		SR 5 SB	ST																							
						BRDG NUM 005/503W																								
			MISC FEATR		L	BEG GORE STRIPE																								
0.00		0.53	EQUATION			002.73B=000.00				2	2	10A	24A		15A	JE		24A	10A	12	60	4	02	0443	U1		35	R	P	
			BEG SU LN		L	AUXILIARY 12A																								
			OFF RAMP		R	SR 5 NB	ST		Y																					

INTERSECTION DETAIL

SRMP	B	ARM	L NEAR LGT	WD	R NEAR LGT	WD	L FAR LGT	WD	R FAR LGT	WD	LEFT-- LGT	WD	L-CNTR LGT	WD	R-CNTR LGT	WD	RIGHT- LGT	WD
			TURN LANES								ACCELERATION LANES							
2.20B		0.00					.04	24	.03	16								
2.30B		0.10	.03	12			.03	12										
2.41B		0.21	.10	12	.03	16	.12	24										
2.43B		0.23							.05	12								

SR 018 MAINLINE STATE ROUTE - SRSH COUNTY KING DOT DISTRICT 1

SRMP	B	ARM	FEATURE	D	LR	DESCRIPTION	BRIDGE/UXING/XROAD OW	TC	L	NBR LNS D	I	DECREAS/DIV LFT SHD W/S	RDY W/S	RHT SHD W/S	MEDIAN WD/S	BR	INCRES/UNDI LFT SHD W/S	RDY W/S	RHT SHD W/S	SPC USE LNS WID	TOT RDY WID	MTCE A	SE	CITY NBR	ST FC	LEGAL SPEED D	IB	T R	P K	S T
0.00		0.53	OFF RAMP		L	SR 5 SB				ST	Y	2	2	10A	24A		15A	JE		24A	10A	12	60	4	02	0443	U1		35	R P
0.01		0.54	UXING	B		SR 5 NB				ST																				
						BRDG NUM 005/503E																								
0.04		0.57	END SU LN		L	AUXILIARY	12A					2	2	10A	24A		15A	JE		24A	10A	$$$	48	4	02	0443	U1		35	R P
			ON RAMP		L	SR 5				ST	Y																			
0.08		0.61	MISC FEATR		R	GORE (SR 5 Q514221)																								
0.10		0.63	MISC FEATR		L	GORE (SR 5 P514204)						2	2	10A	24A		15A	JE		24A	10A		48	4	02	0443	U1		60	R P
0.18		0.71	ON RAMP		R	SR 5				ST	Y																			
0.21		0.74	MISC FEATR		L	GORE (SR 5 Q114242)																								
0.22		0.75	MISC FEATR		R	GORE (SR 5 P114172)																								
0.30		0.83	BEG SU LN		R	AUXILIARY	15A					2	2	10A	24A		15A	JE		24A	10A	15	63	4	02	0443	U1		60	R P
			ON RAMP		R	SR 5				ST	Y																			
0.34		0.87	BEG SU LN		L	AUXILIARY	14A					2	2	10A	24A		15A	JE		24A	10A	29	77	4	02	0443	U1		60	R P
			OFF RAMP		L	SR 5 NB				ST	Y																			
0.40		0.93	END SU LN		R	AUXILIARY	15A					2	2	10A	24A		15A	JE		24A	10A	14	62	4	02	0443	U1		60	R P
			OFF RAMP		R	WEYERHAEUSER WAY				ST	Y																			
0.46		0.99	END SU LN		L	AUXILIARY	14A					2	2	10A	24A		15A	JE		24A	10A	$$$	48	4	02	0443	U1		60	R P
			ON RAMP		L	WEYERHAEUSER WAY				ST	Y																			
0.58		1.11	MISC FEATR		L	GORE (S100046)																								
0.60		1.13	MISC FEATR		R	GORE (P100040)																								
0.77		1.30	UXING	B		WEYERHAUSER WAY				ST																				
						BRDG NUM 018/003																								
0.90		1.43	MISC FEATR		R	GORE (Q100123)																								
0.92		1.45	MISC FEATR		L	GORE (R100108)																								
1.02		1.55	MP MARKER		R	1																								
1.08		1.61	OFF RAMP		L	WEYERHAEUSER WAY				ST	Y																			
1.23		1.76	ON RAMP		R	WEYERHAEUSER WAY				ST	Y	2	2	8A	24A		15A	JE		24A	8A		48	4	02	0443	U1		60	R P
1.41		1.94	LEAVE CITY			FEDERAL WAY						2	2	8A	24A		15A	JE		24A	8A		48	4	02	$$$$	U1		60	R $
1.46		1.99										2	2	10A	24A		6A	JE		24A	10A		48	4	02		U1		60	R
1.75		2.28	UXING	B		MILITARY RD				ST																				
						BRDG NUM 018/004																								
1.86		2.39	BEG BRIDGE	B		PEASLEY CANYON				ST		2	2	$$W	26A		4A	JE		26A	$$W		52	4	02		U1		60	R
						BRDG NUM 018/005																								
1.93		2.46	END BRIDGE	B		PEASLEY CANYON						2	2	8A	24A		6A	JE		24A	10A		48	4	02		U1		60	R
2.00		2.53	MP MARKER		R	2																								
2.27		2.80	ON RAMP		L	SR 167				ST	Y																			
2.43		2.96	OFF RAMP		R	OLD SR 181				ST	Y																			
2.51		3.04	MISC FEATR		R	GORE (P100243)																								
2.52		3.05	ENTER CITY			AUBURN						2	2	8A	24A		6A	JE		24A	10A		48	4	02	0055	U1		60	R P
			ON RAMP		L	OLD SR 181				ST	Y																			
			MISC FEATR		L	GORE (S100227)																								
2.56		3.09	MISC FEATR		R	SGN ENT AUBURN																								
2.68		3.21	BEG BRIDGE	B		OLD SR 181				ST		2	2	$$C	35A		8A	JE		23A	$$C		58	4	02	0055	U1		60	R P

SR 018 MAINLINE STATE ROUTE - SRSH COUNTY KING DOT DISTRICT 1

SRMP	B ARM	FEATURE	D	LR	DESCRIPTION	BRIDGE NBR	UXING-LNS	XROAD-D I	DECREAS/DIV LFT SHD W/S	RDY W/S	RHT SHD W/S	MEDIAN-WD/S	BR	INCRES/UNDI LFT SHD W/S	RDY W/S	RHT SHD W/S	SPC USE LNS	TOT RDY WID	MTCE A	SE	CITY NBR	ST FC	LEGAL SPEED D	IB	T R	P K	S T
2.68	3.21				BRDG NUM 018/006		2	2	C 35A		8A	JE		23A	C		58	4	02	0055	U1		60	R	P	
2.71	3.24	END BRIDGE	B		OLD SR 181		2	2	10A 24A		13A	JE		24A	8A		48	4	02	0055	U1		60	R	P	
		OFF RAMP		R	EBCD LANE	ST		Y																		
2.76	3.29	MISC FEATR		L	GORE (S500252)																					
2.78	3.31	MISC FEATR		R	GORE (CI00271)																					
2.87	3.40	UXING	B		SR 167 SB	ST																				
					BRDG NUM 167/112W																					
2.89	3.42	UXING	B		SR 167 NB	ST																				
					BRDG NUM 167/112E																					
2.91	3.44	UXING	B		W-N RAMP	ST																				
					BRDG NUM 167/112W-N																					
2.98	3.51	MISC FEATR		R	GORE (CI00271)																					
3.01	3.54	MP MARKER		B	3																					
3.18	3.71	MISC FEATR		L	GORE (R100328)																					
		MISC FEATR		R	GORE (Q100349)																					
3.25	3.78	ON RAMP		R	EBCD LANE	ST		Y																		
3.28	3.81	BEG SU LN		L	AUXILIARY 14A		2	2	10A 24A		13A	JE		24A	8A	14	62	4	02	0055	U1		60	R	P	
		OFF RAMP		L	SR 167-OLD SR 181	ST		Y																		
3.49	4.02	BEG BRIDGE	I		UP RR	ST		2	2	$$C 61P	C	12O	$$	W	30P	$$W	14	105	4	02	0055	U1		60	R	P	
					BRDG NUM 018/008S																					
		ON RAMP		R	SR 167	ST		Y																		
		RR XING	B		NUM 396592G STRUCTURE																					
		BEG BRIDGE	D		UP RR	ST																				
					BRDG NUM 018/008N																					
3.52	4.05	END SU LN		L	AUXILIARY 14A		2	2	C 61P	C	12O		W	30P	W	$$$	91	4	02	0055	U1		60	R	P	
		ON RAMP		L	C ST SW	ST		Y																		
3.55	4.08	END BRIDGE	I		UP RR		2	2	10A 24A	$	12A	JE	$	24A	10A		48	4	02	0055	U1		60	R	P	
		END BRIDGE	D		UP RR																					
		OFF RAMP		R	C ST SW	ST		Y																		
3.57	4.10	MISC FEATR		L	GORE (S100352)																					
3.64	4.17	MISC FEATR		R	GORE (P100355)																					
3.69	4.22	MISC FEATR		R	GORE (Q500382)																					
3.72	4.25	MISC FEATR		L	GORE (R500380)																					
3.80	4.33	BEG SU LN		L	AUXILIARY 12A		2	2	10A 24A		12A	JE		24A	10A	12	60	4	02	0055	U1		60	R	P	
		OFF RAMP		L	C ST SW	ST		Y																		
3.82	4.35	ON RAMP		R	C ST SW	ST		Y	2	2	$$W 27P		6P	JE		29P	$$W	12	68	4	02	0055	U1		60	R	P
		RR XING	B		NUM 85657N STRUCTURE																					
		BEG BRIDGE	B		NP RR/C	ST																				
					BRDG NUM 018/009																					
3.97	4.50	END SU LN		L	AUXILIARY 12A		2	2	W 27P		6P	JE		29P	W	$$$	56	4	02	0055	U1		60	R	P	
		ON RAMP		L	SR 164	ST		Y																		
4.04	4.57	END BRIDGE	B		NP RR/C		2	2	10A 22A		6A	JE		22A	10A		44	4	02	0055	U1		60	R	P	
		MP MARKER		B	4																					

SR 018 MAINLINE STATE ROUTE - SRSH COUNTY KING DOT DISTRICT 1

SRMP	B	ARM	FEATURE	D	LR	DESCRIPTION	BRIDGE/UXING/XROAD OW	TC	L	NBR/LNS D	I	DECREAS/DIV LFT SHD W/S	RDY W/S	RHT SHD W/S	MEDIAN WD/S	BR	INCRES/UNDI LFT SHD W/S	RDY W/S	RHT SHD W/S	SPC/USE/LNS WID	TOT RDY WID	MTCE A	SE	CITY NBR	ST FC	LEGAL SPEED D	IB	T R	P K	S T
4.05		4.58								2	2	10A	22A		6A	JE		22A	10A		44	4	02	0055	U1		60	R	P	
4.06		4.59	MISC FEATR		L	GORE (S100397)																								
4.08		4.61	OFF RAMP		R	SR 164	ST		Y																					
4.15		4.68	BEG BRIDGE	B		SR 164	ST			2	2	$$W	28A		6A	JE		66A	$$W		94	4	02	0055	U1		60	R	P	
						BRDG NUM 018/010																								
4.17		4.70	END BRIDGE	B		SR 164				2	2	10A	22A		6A	JE		22A	10A		44	4	01	0055	U1		60	R	P	
4.18		4.71	MISC FEATR		R	GORE (P500408)																								
4.24		4.77	MISC FEATR		R	GORE (Q100447)																								
			MISC FEATR		L	GORE (R100435)																								
4.35		4.88	OFF RAMP		L	SR 164	ST		Y																					
4.36		4.89	BEG BRIDGE	B		F ST	ST			2	2	$$W	35A		6P	JE		41A	$$W		76	4	01	0055	U1		60	R	P	
						BRDG NUM 018/011																								
4.37		4.90	END BRIDGE	B		F ST				2	2	10A	24A		6A	JE		24A	10A		48	4	01	0055	U1		60	R	P	
4.47		5.00	ON RAMP		R	SR 164	ST		Y																					
4.61		5.14								2	2	10A	24A		16A	JE		24A	10A		48	4	01	0055	U1		60	R	P	
4.73		5.26	BEG BRIDGE	B		M ST	ST			2	2	$$W	34P		16P	JE		34P	$$W		68	4	01	0055	U1		60	R	P	
						BRDG NUM 018/013																								
4.75		5.28	END BRIDGE	B		M ST				2	2	10A	24A		16A	JE		24A	10A		48	4	01	0055	U1		60	R	P	
4.95		5.48	BEG BRIDGE	I		BN RR	ST			2	2	$$W	34A		16P	JE		34P	$$W		68	4	01	0055	U1		60	R	P	
						BRDG NUM 018/014S																								
			RR XING	B		NUM 0000000 STRUCTURE																								
			BEG BRIDGE	D		BN RR	ST																							
						BRDG NUM 018/014N																								
4.99		5.52	END BRIDGE	I		BN RR				2	2	10A	24A		16A	JE		24A	10A		48	4	01	0055	U1		60	R	P	
			END BRIDGE	D		BN RR																								
5.00		5.53	MP MARKER		R	5																								
5.26		5.79	TRAF RCDR	B		P20 0																								
5.84		6.37	ON RAMP		L	AUBURN BLK DIAMOND RD	ST		Y																					
6.03		6.56	MP MARKER		R	6																								
6.05		6.58								2	2	8A	24A	4A	40S	JE	4A	24A	10A		48	4	01	0055	U1		60	R	P	
6.06		6.59	OFF RAMP		R	AUBURN BLK DIAMOND RD	ST		Y																					
6.18		6.71	MISC FEATR		L	GORE (S100584)																								
6.24		6.77	MISC FEATR		R	GORE (P100606)																								
6.25		6.78	MISC FEATR		L	SGN ENT AUBURN																								
6.31		6.84	LEAVE CITY			AUBURN				2	2	8A	24A	4A	40S	JE	4A	24A	10A		48	4	01	$$$$	U1		60	R	$	
6.34		6.87	MISC FEATR		L	GORE (R500649)																								
			MISC FEATR		R	GORE (Q500661)																								
6.41		6.94	BEG BRIDGE	I		AUBURN BLK DIA RD/NP RR	ST			2	2	$$W	44P	$$W	40O	$$	$$C	50P	$$W		94	4	01		U1		60	R		
						BRDG NUM 018/016S																								
			RR XING	B		NUM 85236C STRUCTURE																								
			BEG BRIDGE	D		AUBURN BLK DIA RD/NP RR	ST																							
						BRDG NUM 018/016N																								
6.47		7.00	END BRIDGE	I		AUBURN BLK DIA RD/NP RR				2	2	10A	24A	4A	40S	DE	4A	24A	2A		48	4	01		U1		60	R		

SR 018 MAINLINE STATE ROUTE - SRSH COUNTY KING DOT DISTRICT 1

SRMP	B ARM	FEATURE	D	LR	DESCRIPTION	BRIDGE/UXING/XROAD OW	TC	L	NBR LNS D	I	DECREAS/DIV LFT SHD W/S	RDY W/S	RHT SHD W/S	MEDIAN WD/S	BR	INCRES/UNDI LFT SHD W/S	RDY W/S	RHT SHD W/S	SPC USE LNS WID	TOT RDY WID	MTCE A	SE	CITY NBR	ST FC	LEGAL SPEED D	IB	T R	P K	S T
6.47	7.00	END BRIDGE	D		AUBURN BLK DIA RD/NP RR				2	2	10A	24A	4A	40S	DE	4A	24A	2A		48	4	01		U1	60	R		
6.49	7.02	OFF RAMP		L	AUBURN BLK DIAMOND RD	ST		Y																				
6.61	7.14	ON RAMP		R	AUBURN BLK DIAMOND RD	ST		Y																				
6.62	7.15	BEG BRIDGE	I		GREEN RIVER	ST			2	2	$$W	38P	$$W	40O	$$	$$W	29P	$$W		67	4	01		U1	60	R		
					BRDG NUM 018/017S																							
		BEG BRIDGE	D		GREEN RIVER	ST																						
					BRDG NUM 018/017N																							
6.69	7.22	END BRIDGE	I		GREEN RIVER				2	2	W	38P	W	40O		$	24A	10A		62	4	01		U1	60	R		
6.70	7.23	END BRIDGE	D		GREEN RIVER				2	2	10A	24A	$	20A	JE		24A	10A		48	4	01		U1	60	R		
6.85	7.38								2	2	10A	24A	6A	40S	DE	4A	24A	5A		48	4	01		U1	60	R		
6.97	7.50	MP MARKER	B	7																								
7.10	7.63								2	2	10A	24A	6A	40S	DE	4A	24A	2A		48	4	01		U1	60	R		
7.14	7.67								2	3	10A	24A	6A	40S	DE	4A	36A	2A		60	4	01		U1	60	R		
7.64	8.17								2	3	10A	24A	6A	40S	DE	4A	36A	10A		60	4	01		U1	60	R		
7.91	8.44	UXING	B		SE 312TH WAY	ST																						
					BRDG NUM 018/017.5																							
7.95	8.48								2	3	10A	24A	6A	40S	DE	4A	36A	10A		60	4	01		R1	60	R		
7.99	8.52	MP MARKER	B	8																								
8.02	8.55								2	2	10A	24A	6A	40S	DE	4A	24A	10A		48	4	01		R1	60	R		
8.20	8.73	ON RAMP		L	SE 304TH ST	ST		Y																				
8.50	9.03	MISC FEATR		L	GORE (S100820)																							
8.72	9.25	OFF RAMP		R	SE 304TH ST	ST		Y																				
8.77	9.30	UXING	B		SE 304TH ST	ST																						
					BRDG NUM 018/018																							
8.87	9.40	MISC FEATR		R	GORE (P500872)																							
8.90	9.43	BEG BRIDGE	I		SOOSETTE CREEK	ST			2	2	$$W	38P	$$W	40O	$$	$$W	38P	$$W		76	4	01		R1	60	R		
					BRDG NUM 018/019S																							
		BEG BRIDGE	D		SOOSETTE CREEK	ST																						
					BRDG NUM 018/019N																							
8.96	9.49	END BRIDGE	I		SOOSETTE CREEK				2	2	W	38P	W	40S	DE	4A	24A	10A		62	4	01		R1	60	R		
8.97	9.50	END BRIDGE	D		SOOSETTE CREEK				2	2	10A	24A	4A	40S	DE	4A	24A	10A		48	4	01		R1	60	R		
8.98	9.51	MP MARKER	B	9																								
8.99	9.52	MISC FEATR		L	GORE (R100914)																							
9.14	9.67	OFF RAMP		L	SE 304TH ST	ST		Y																				
9.23	9.76	MISC FEATR		R	GORE (Q100956)																							
9.39	9.92								2	2	10A	24A	4A	40S	DE	4A	24A	10A		48	4	01		U1	60	R		
9.56	10.09	ON RAMP		R	SE 304TH ST	ST		Y																				
9.83	10.36								3	2	10A	36A	4A	40S	DE	4A	24A	10A		60	4	01		U1	60	R		
9.99	10.52	MP MARKER	B	10																								
10.25	10.78								2	2	10A	24A	4A	40S	DE	4A	24A	10A		48	4	01		U1	60	R		
10.31	10.84	BEG BRIDGE	I		152ND AVE SE	ST			2	2	$$W	32A	$$W	40O	$$	$$W	38P	$$W		70	4	01		U1	60	R		
					BRDG NUM 018/020S																							
		BEG BRIDGE	D		152ND AVE SE	ST																						

SR 018 MAINLINE STATE ROUTE - SRSH COUNTY KING DOT DISTRICT 1

SRMP	B ARM	FEATURE	D	LR	DIRECTION TO INVENTORY / LEFT/RIGHT INDICATOR / DESCRIPTION	BRIDGE/UXING/XROAD OW	TC	L	NBR LNS D	I	WIDTH AND SURFACE INFORMATION: DECREAS/DIV LFT SHD W/S	RDY W/S	RHT SHD W/S	MEDIAN WD/S	BR	INCRES/UNDI LFT SHD W/S	RDY W/S	RHT SHD W/S	SPC USE LNS WID	TOT RDY WID	MTCE A	SE	CITY NBR	ST FC	LEGAL SPEED D	IB	T R	P K	S T
10.31	10.84				BRDG NUM 018/020N				2	2	W	32A	W	40O		W	38P	W		70	4	01		U1		60	R		
10.35	10.88	END BRIDGE	D		152ND AVE SE				2	2	10A	24A	10A	40S	DE	W	38P	W		62	4	01		U1		60	R		
10.36	10.89	END BRIDGE	I		152ND AVE SE				2	2	10A	24A	10A	40S	DE	4A	24A	10A		48	4	01		U1		60	R		
10.61	11.14	ENTER CITY			COVINGTON				2	2	10A	24A	10A	40S	DE	4A	24A	10A		48	4	01	0291	U1		60	R	B	
10.87	11.40	BEG BRIDGE	D		SOOS CREEK	ST			2	2	$$W	44A	$$W	40S	DE	4A	24A	10A		68	4	01	0291	U1		60	R	B	
					BRDG NUM 018/024N																								
10.88	11.41	BEG BRIDGE	I		SOOS CREEK	ST			2	2	W	44A	W	40O	$$	$$W	38P	$$W		82	4	01	0291	U1		60	R	B	
					BRDG NUM 018/024S																								
10.89	11.42	END BRIDGE	D		SOOS CREEK				2	2	10A	24A	10A	40S	DE	W	38P	W		62	4	01	0291	U1		60	R	B	
10.90	11.43	END BRIDGE	I		SOOS CREEK				2	2	10A	24A	10A	40S	DE	4A	24A	10A		48	4	01	0291	U1		60	R	B	
10.91	11.44	ON RAMP		L	SR 516	ST		Y																					
10.95	11.48	MP MARKER		B	11																								
10.97	11.50	OFF RAMP		R	SR 516	ST		Y																					
11.16	11.69	MISC FEATR		L	GORE (S101091)																								
11.18	11.71	MISC FEATR		R	GORE (P101097)																								
11.22	11.75	UXING	B		COVINGTON WAY SE	ST																							
					BRDG NUM 018/024.5																								
11.39	11.92	BEG BRIDGE	D		SR 516	ST			2	2	$$W	42P	$$W	40S	DE	4A	24A	10A		66	4	01	0291	U1		60	R	B	
					BRDG NUM 018/025N																								
11.40	11.93	BEG BRIDGE	I		SR 516	ST			2	2	W	42P	W	40O	$$	$$W	38P	$$W		80	4	01	0291	U1		60	R	B	
					BRDG NUM 018/025S																								
11.44	11.97	END BRIDGE	D		SR 516				2	2	10A	24A	10A	40S	DE	W	38P	W		62	4	01	0291	U1		60	R	B	
11.46	11.99	END BRIDGE	I		SR 516				2	2	10A	24A	10A	40S	DE	4A	24A	10A		48	4	01	0291	U1		60	R	B	
11.62	12.15								2	2	10A	24A	$$$	16A	JE	$$$	24A	10A		48	4	01	0291	U1		60	R	B	
11.66	12.19	MISC FEATR		L	GORE (R101179)																								
11.72	12.25	MISC FEATR		R	GORE (Q101204)																								
11.79	12.32	OFF RAMP		L	SR 516	ST		Y																					
11.99	12.52	MP MARKER		B	12																								
12.04	12.57	ON RAMP		R	SR 516	ST		Y																					
12.40	12.93								2	2	10A	24A		16A	JE		24A	10A		48	4	01	0291	U1		55	R	B	
12.41	12.94								1	1	10A	12A		16A	JE		12A	10A		24	4	01	0291	U1		55	R	B	
12.55	13.08	TRAF RCDR	B		D12 0																								
		UXING	B		180TH AVE SE	ST																							
					BRDG NUM 018/025.2																								
12.56	13.09	LEAVE CITY			COVINGTON				1	1	10A	12A		12A	UP		12A	10A		24	4	01	$$$$	U1		55	R	$	
12.68	13.21								1	1	$$$	$$$		$$$$	$$	10A	23A	10A		23	4	01		U1		55	R		
12.69	13.22								1	1						9A	23A	9A		23	4	01		U1		55	R		
12.93	13.46	MP MARKER		R	13																								
13.99	14.52	MP MARKER		R	14																								
14.65	15.18	INTRSECTN		B	208TH AVE SE	CO	SG	Y	1	1						10A	23A	10A		23	4	01		U1		55	R		

INTERSECTION DETAIL

SRMP	B ARM	TURN LANES: L NEAR LGT	WD	R NEAR LGT	WD	L FAR LGT	WD	R FAR LGT	WD	ACCELERATION LANES: LEFT-- LGT	WD	L-CNTR LGT	WD	R-CNTR LGT	WD	RIGHT- LGT	WD
14.65	15.18	.05	12	.10	12	.04	12	.03	12								

SR 018 MAINLINE STATE ROUTE - SRSH COUNTY KING DOT DISTRICT 1

SRMP	B	ARM	FEATURE	D	LR	DESCRIPTION	BRIDGE/UXING/XROAD OW	TC	L	NBR/LNS D	I	DECREAS/DIV LFT SHD W/S	RDY W/S	RHT SHD W/S	MEDIAN WD/S	BR	INCRES/UNDI LFT SHD W/S	RDY W/S	RHT SHD W/S	SPC/USE/LNS WID	TOT RDY WID	MTCE A	SE	CITY NBR	ST FC	LEGAL SPEED D	IB	T R	P K	S T
14.67		15.20								1	1						10A	23A	10A		23	4	01		U1		55	R		
14.95		15.48								1	1						10A	23A	10A		23	4	01		R1		55	R		
15.00		15.53	MP MARKER		R	15																								
15.15		15.68	ON RAMP		L	SE 231ST ST	ST		Y																					
15.43		15.96	OFF RAMP		R	SE 231ST ST	ST		Y																					
			MISC FEATR		L	GORE (S101515)																								
15.56		16.09	MISC FEATR		R	GORE(P101543)																								
15.69		16.22	UXING	B		SE 231ST	ST																							
						BRDG NUM 018/026																								
15.82		16.35	MISC FEATR		R	GORE (Q101609)																								
15.95		16.48	MISC FEATR		L	GORE (R101607)																								
16.00		16.53	MP MARKER		R	16																								
16.07		16.60	OFF RAMP		L	SE 231ST ST	ST		Y																					
16.09		16.62	ON RAMP		R	SE 231ST ST	ST		Y																					
16.29		16.79	EQUATION			016.26 =016.29																								
16.59		17.09	BEG BRIDGE	B		CEDAR RIVER	ST			1	1						$$W	30P	$$W		30	4	01		R1		55	R		
						BRDG NUM 018/027																								
16.65		17.15	END BRIDGE	B		CEDAR RIVER				1	1						9A	23A	9A		23	4	01		R1		55	R		
16.81		17.31	BEG BRIDGE	B		SR 169	ST			1	1						$$W	28P	$$W		28	4	01		R1		55	R		
						BRDG NUM 018/028																								
16.88		17.38	END BRIDGE	B		SR 169				1	1						10A	24A	10A		24	5	01		R1		55	R		
16.99		17.49	MP MARKER		R	17																								
17.39		17.89	WYE CONN		R	236TH AVE SE	CO		Y																					
17.40		17.90	INTRSECTN		B	236TH AVE SE	CO		Y																					
17.41		17.91	WYE CONN		L	236TH AVE SE	CO		Y																					
17.99		18.49	WYE CONN		R	244TH AVE SE	CO		Y																					
18.00		18.50	INTRSECTN		B	244TH AVE SE	CO	SG	Y																					
18.01		18.51	WYE CONN		L	244TH AVE SE	CO		Y																					
18.02		18.52	MP MARKER		R	18																								
18.94		19.44	INTRSECTN		B	SE 200TH ST	CO		Y																					
19.03		19.53	MP MARKER		R	19																								
19.39		19.89								1	2	10A	12A	6A	48S	DE	10A	24A	10A		36	5	01		R1		55	R		
19.64		20.14	BEG BRIDGE	I		CAREY CREEK TRIBUTARY	ST			2	2	$$W	38P	$$W	48O	$$	$$W	38P	$$W		76	5	01		R1		55	R		
						BRDG NUM 018/029S																								
			BEG BRIDGE	D		CAREY CREEK TRIBUTARY	ST																							

INTERSECTION DETAIL

SRMP	B	ARM	TURN LANES L NEAR LGT	WD	R NEAR LGT	WD	L FAR LGT	WD	R FAR LGT	WD	ACCELERATION LANES LEFT-- LGT	WD	L-CNTR LGT	WD	R-CNTR LGT	WD	RIGHT- LGT	WD
17.40		17.90	.02	12			.02	12										
18.00		18.50	.02	12			.02	12										
18.94		19.44	.02	12			.03	12										

SR 018 MAINLINE STATE ROUTE - SRSH COUNTY KING DOT DISTRICT 1

SRMP	B	ARM	FEATURE	D	LR	DESCRIPTION	BRIDGE/UXING/XROAD OW	TC	L	NBR LNS D	I	DECREAS/DIV LFT SHD W/S	RDY W/S	RHT SHD W/S	MEDIAN WD/S	BR	INCRES/UNDI LFT SHD W/S	RDY W/S	RHT SHD W/S	SPC USE LNS WID	TOT RDY WID	MTCE A	SE	CITY NBR	ST FC	LEGAL SPEED D	IB	T R	P K	S T
19.64		20.14				BRDG NUM 018/029N				2	2	W	38P	W	48O		W	38P	W		76	5	01		R1	55	R			
19.66		20.16	END BRIDGE	I		CAREY CREEK TRIBUTARY				2	2	10A	24A	4A	48S	DE	4A	24A	10A		48	5	01		R1	55	R			
			END BRIDGE	D		CAREY CREEK TRIBUTARY																								
			BEG BRIDGE	D		CAREY CREEK TRIBUTARY	ST																							
						BRDG NUM 018/029.5N																								
19.67		20.17	END BRIDGE	D		CAREY CREEK TRIBUTARY																								
19.79		20.29	BEG BRIDGE	D		CAREY CREEK	ST			2	2	$$W	38P	$$W	48S	DE	4A	24A	10A		62	5	01		R1	55	R			
						BRDG NUM 018/030N																								
19.81		20.31	BEG BRIDGE	I		CAREY CREEK	ST			2	2	W	38P	W	48O	$$	$$W	38P	$$W		76	5	01		R1	55	R			
						BRDG NUM 018/030S																								
19.83		20.33	END BRIDGE	I		CAREY CREEK				2	2	10A	24A	4A	48S	DE	4A	24A	10A		48	5	01		R1	55	R			
			END BRIDGE	D		CAREY CREEK																								
19.84		20.34	ON RAMP		L	ISSAQUAH HOBART RD	ST		Y																					
19.89		20.39	OFF RAMP		R	276TH AVE SE	ST		Y																					
19.96		20.46	UXING	B		ACCESS RD	ST																							
						BRDG NUM 018/030.5																								
20.00		20.50	MP MARKER		R	20																								
20.08		20.58	MISC FEATR		R	GORE (P101989)																								
20.17		20.67	MISC FEATR		L	GORE (S101984)																								
20.26		20.76								2	2	10A	24A	4A	48S	DE	4A	24A	10A		48	5	01		R1	55	M			
20.34		20.84	BEG BRIDGE	I		ISSAQUAH HOBART RD	ST			2	2	$$W	38P	$$W	48O	$$	$$W	38P	$$W		76	5	01		R1	55	M			
						BRDG NUM 018/031S																								
			BEG BRIDGE	D		ISSAQUAH HOBART RD	ST																							
						BRDG NUM 018/031N																								
20.40		20.90	END BRIDGE	I		ISSAQUAH HOBART RD				2	2	10A	24A	$	20A	JE	$	24A	10A		48	5	01		R1	55	M			
			END BRIDGE	D		ISSAQUAH HOBART RD																								
20.41		20.91	MISC FEATR		R	GORE (Q502073)																								
20.60		21.10	MISC FEATR		L	GORE (R102077)																								
20.73		21.23	ON RAMP		R	276TH AVE SE	ST		Y																					
20.77		21.27	OFF RAMP		L	ISSAQUAH HOBART RD	ST		Y																					
20.92		21.42	MP MARKER		B	21																								
20.96		21.46	BEG SU LN		R	CLIMBING		12A		1	1	$$$	$$$		$$$$	$$	5A	22A	10A	12	34	5	01		R1	55	M			
21.03		21.53								1	1						5A	22A	2A	12	34	5	01		R1	55	M			
21.12		21.62								1	1						7A	22A	3A	12	34	5	01		R1	55	M			
21.17		21.67								1	1						10A	22A	4A	12	34	5	01		R1	55	M			
21.86		22.36								1	1						8A	22A	6A	12	34	5	01		R1	55	M			
22.00		22.50	MP MARKER		R	22																								
22.02		22.52	BEG BRIDGE	B		HOLDER CREEK	ST			1	1						$$W	50P	$$W	12	62	5	01		R1	55	M			
						BRDG NUM 018/033																								
22.05		22.55	END BRIDGE	B		HOLDER CREEK				1	1						8A	22A	6A	12	34	5	01		R1	55	M			
22.13		22.63								1	1						18A	22A	6A	12	34	5	01		R1	55	M			
22.14		22.64								1	1	8A	12A		4A	JE	18A	12A	6A	12	36	5	01		R1	55	M			
22.36		22.86								1	1	8A	12A		4A	JE	8A	12A	6A	12	36	5	01		R1	55	M			

SR 018 MAINLINE STATE ROUTE - SRSH COUNTY KING DOT DISTRICT 1

SRMP	B	ARM	FEATURE	D	LR	DESCRIPTION	BRIDGE/UXING/XROAD OW	TC	L	NBR LNS D	I	WIDTH AND SURFACE INFORMATION: DECREAS/DIV LFT SHD W/S	RDY W/S	RHT SHD W/S	MEDIAN WD/S	BR	INCRES/UNDI LFT SHD W/S	RDY W/S	RHT SHD W/S	SPC USE LNS WID	TOT RDY WID	MTCE A	SE	CITY NBR	CLASSIFICATIONS: ST FC	LEGAL SPEED D	IB	T R	P K	S T
22.56		23.06								1	1	8A	12A		4A	JE	8A	12A	6A	12	36	5	01		R1	55	M			
22.84		23.34								1	1	8A	12A		4A	JE	10A	12A	6A	12	36	5	01		R1	55	M			
23.00		23.50	MP MARKER		R	23																								
23.45		23.95	BEG SU LN		L	CLIMBING	12A			1	1	8A	12A		4A	JE	10A	12A	6A	24	48	5	01		R1	55	M			
23.48		23.98								1	1	4A	12A		4A	JE	4A	12A	4A	24	48	5	01		R1	55	M			
23.54		24.04								1	1	4A	12A		4A	UP	4A	12A	4A	24	48	5	01		R1	55	M			
23.61		24.11	ENT/EXIT		L	TIGER MTN STATE FOREST	FS		Y																					
23.67		24.17								1	1	4A	12A		4A	JE	4A	12A	4A	24	48	5	01		R1	55	M			
23.87		24.37	END SU LN		R	CLIMBING	12A			1	1	4A	12A		4A	JE	4A	12A	4A	12	36	5	01		R1	55	M			
23.97		24.47	MP MARKER		R	24				1	1	4A	12A		4A	JE	4A	12A	8A	12	36	5	01		R1	55	M			
24.97		25.47	MP MARKER		R	25																								
25.06		25.56								1	1	$$$	$$$		$$$$	$$	4A	22A	8A	12	34	5	01		R1	55	M			
25.65		26.15	END SU LN		L	CLIMBING	12A			1	1						4A	22A	8A	$$$	22	5	01		R1	55	M			
25.80		26.30								1	1						4A	22A	8A		22	5	01		R1	55	R			
25.87		26.37								1	1						8A	23A	8A		23	5	01		R1	55	R			
25.95		26.45	MP MARKER		R	26																								
26.30		26.80	BEG BRIDGE	B		RAGING RIVER BRDG NUM 018/034	ST			1	1						$$W	38P	$$W		38	5	01		R1	55	R			
26.36		26.86	END BRIDGE	B		RAGING RIVER				1	1						8A	23A	8A		23	5	01		R1	55	R			
26.43		26.93	BEG SU LN		R	CLIMBING	11A			1	1						8A	23A	8A	11	34	5	01		R1	55	R			
26.49		26.99								1	1						8A	22A	8A	11	33	5	01		R1	55	R			
26.95		27.45	MP MARKER		R	27																								
27.04		27.54	END SU LN		R	CLIMBING	11A			1	1						8A	22A	8A	$$$	22	5	01		R1	55	R			
27.50		28.00								1	1						8A	22A	10A		22	5	01		R1	45	R			
27.59		28.09	INTRSECTN		R	SE 104TH ST	CO		Y	1	1						10A	24A	10A		24	5	01		R1	45	R			
27.62		28.12	TRAF RCDR	B		S838 0																								
27.65		28.15	OFF RAMP		R	SR 90	ST		Y																					
27.73		28.23								2	1						10A	24A	10A		24	5	01		R1	45	R			
27.77		28.27	MISC FEATR		R	GORE (SR 90 Q202621)																								
27.79		28.29								2	1						10A	36A	10A		36	5	01		R1	45	R			
27.81		28.31	WYE CONN		L	ON RAMP	ST		Y																					
27.82		28.32	OFF RAMP		R	SR 90	ST		Y																					
			ON RAMP		L	SR 90	ST		Y																					
27.86		28.36	UXING	B		SR 90 EB BRDG NUM 090/078S	ST																							
27.91		28.41	UXING	B		SR 90 WB	ST																							

INTERSECTION DETAIL

SRMP	B	ARM	TURN LANES: L NEAR LGT WD	R NEAR LGT WD	L FAR LGT WD	R FAR LGT WD	ACCELERATION LANES: LEFT LGT WD	L-CNTR LGT WD	R-CNTR LGT WD	RIGHT LGT WD
23.61		24.11	.03 12						.05 12	
27.59		28.09			.03 12					

SR 018 MAINLINE STATE ROUTE - SRSH COUNTY KING DOT DISTRICT 1

SRMP	B ARM	FEATURE	D	LR	DIRECTION TO INVENTORY / LEFT/RIGHT INDICATOR / DESCRIPTION	BRIDGE/UXING/XROAD NBR	LNS	OW	TC	L	DECREAS/DIV LFT W/S	DECREAS/DIV RHT W/S	DECREAS/DIV LFT SHD W/S	DECREAS/DIV RHT SHD W/S	MEDIAN WD/S	MEDIAN BR	INCRES/UNDI LFT W/S	INCRES/UNDI RHT W/S	INCRES/UNDI LFT SHD W/S	INCRES/UNDI RHT SHD W/S	SPC USE LNS WID	TOT RDY WID	MTCE A	MTCE SE	CITY NBR	ST FC	LEGAL SPEED D	LEGAL SPEED IB	T R	P K	S T
27.91	28.41				BRDG NUM 090/078N		2	1									10A	36A	10A		36	5	01			R1		45	R		
		END CTLSEC			CONTROL SECTION 1724																										
		END ROUTE																													

SR 019 MAINLINE STATE ROUTE - SRSH COUNTY JEFFERSON DOT DISTRICT 3

SRMP	B	ARM	FEATURE	D	LR	DESCRIPTION	BRIDGE/XING/XROAD/OW	TC	L	NBR/LNS/D	I	DECREAS/DIV LFT/SHD/W/S	RDY/W/S	RHT/SHD/W/S	MEDIAN/WD/S	BR	INCRES/UNDI LFT/SHD/W/S	RDY/W/S	RHT/SHD/W/S	SPC/USE/LNS/WID	TOT/RDY/WID	MTCE/A	SE	CITY/NBR	ST/FC	LEGAL SPEED/D	IB	T/R	P/K	S/T
0.00		0.00	BEG ROUTE			MAIN ROUTE				1	1						7A	24A	7A		24	3	01		R2	50	R		*
						SR 104 TO SR 20																								
			BEG CTLSEC			CONTROL SECTION 1607																								
			BEG ST	I		BEAVER VALLEY RD																								
			INTRSECTN		B	SR 104	ST	RF	Y																					
0.08		0.08	ENT/EXIT		L	PARK AND RIDE LOT	ST		N																					
0.10		0.10	ENT/EXIT		L	PARK AND RIDE LOT	ST		N																					
1.00		1.00	MP MARKER		R	1																								
1.63		1.63	INTRSECTN		R	OAK BAY RD	CO		Y																					
1.75		1.75								1	1						4A	24A	4A		24	3	01		R2	50	R		*
1.93		1.93	INTRSECTN		L	BELFRAGE RD	CO		N																					
2.00		2.00	MP MARKER		L	2																								
2.33		2.33	INTRSECTN		R	OLD BEAVER VALLEY RD	CO		N																					
2.54		2.54	INTRSECTN		R	OLD BEAVER VALLEY RD	CO		N																					
2.61		2.61	INTRSECTN		L	LARSON LAKE RD	CO		N																					
3.00		3.00	MP MARKER		R	3																								
3.12		3.12	INTRSECTN		L	EMBODY RD	CO		N																					
3.14		3.14								1	1						4A	22A	4A		22	3	01		R2	50	R		*
4.00		4.00	MP MARKER		R	4																								
4.29		4.29	INTRSECTN		R	SWANSONVILLE RD	CO		N																					
4.63		4.63	INTRSECTN		L	EGG AND I RD	CO		Y																					
5.00		5.00	MP MARKER		R	5																								
6.00		6.00	MP MARKER		R	6																								
7.00		7.00	MP MARKER		R	7																								
8.00		8.00	MP MARKER		R	8																								
8.80		8.80	MISC FEATR	B		E CHIMACUM CREEK CULVERT				1	1						4A	22A	4A		22	3	01		R2	50	L		*
8.81		8.81	MISC FEATR		R	SGN ENT CHIMACUM																								
9.00		9.00	MP MARKER		R	9																								
9.09		9.09	END ST	I		BEAVER VALLEY RD				1	1						4A	22A	4A		22	3	01		R2	35	L		*
			BEG ST	I		RHODY DR																								
			INTRSECTN		R	CHIMACUM RD	CO	AF	Y																					
			INTRSECTN		L	CENTER RD	CO	AF	Y																					
9.11		9.11								1	1						4A	24A	4A		24	3	01		R2	35	L		*
9.37		9.37	BEG BRIDGE	B		CHIMACUM CREEK	ST			1	1						$$C	30A	$$C		30	3	01		R2	35	L		*
						BRDG NUM 019/005																								
9.38		9.38	END BRIDGE	B		CHIMACUM CREEK				1	1						4A	24A	4A		24	3	01		R2	35	L		*
9.46		9.46								1	1						8A	24A	8A		24	3	01		R2	35	L		*
9.54		9.54	INTRSECTN		L	WEST VALLEY RD	CO	AF	Y																					

INTERSECTION DETAIL

SRMP	B	ARM	TURN LANES L NEAR LGT	WD	R NEAR LGT	WD	L FAR LGT	WD	R FAR LGT	WD	ACCELERATION LANES LEFT-- LGT	WD	L-CNTR LGT	WD	R-CNTR LGT	WD	RIGHT- LGT	WD
9.54		9.54	.04	12														

SR 019 MAINLINE STATE ROUTE - SRSH COUNTY JEFFERSON DOT DISTRICT 3

SRMP	B ARM	FEATURE	D	LR	DESCRIPTION	BRIDGE/UXING/XROAD OW	TC	L	NBR LNS D	I	DECREAS/DIV LFT SHD W/S	RDY W/S	RHT SHD W/S	MEDIAN WD/S	BR	INCRES/UNDI LFT SHD W/S	RDY W/S	RHT SHD W/S	SPC USE LNS WID	TOT RDY WID	MTCE A	SE	CITY NBR	ST FC	LEGAL SPEED D	IB	T R	P K	S T
9.60	9.60	INTRSECTN		R	FERN WAY		CO	N	1	1						8A	24A	8A		24	3	01		R2	35	L		*
9.62	9.62	ENT/EXIT		L	CHIMACUM CO PARK		CO	N																				
9.68	9.68								1	1						8A	24A	8A		24	3	01		R2	40	L		*
9.87	9.87	INTRSECTN		R	H J CARROLL PARK RD		CO	N																				
10.00	10.00	MP MARKER		R	10																							
10.05	10.05	INTRSECTN		L	ANDERSON LK RD		CO	Y																				
10.16	10.16	INTRSECTN		R	NIP LEE RD		PV	N																				
10.45	10.45	INTRSECTN		L	OLD NIP LEE RD		CO	N																				
10.47	10.47	BEG SU LN		C	TWO WAY TURN	12A			1	1						8A	24A	8A	12	36	3	01		R2	40	L		*
		INTRSECTN		R	HILDA ST		CO	N																				
10.53	10.53	INTRSECTN		L	LILLIAN ST		CO	N																				
10.67	10.67	END SU LN		C	TWO WAY TURN	12A			1	1						8A	24A	8A	$$$	24	3	01		R2	40	L		*
10.68	10.68	INTRSECTN		L	CHARLES ST		CO	Y																				
		INTRSECTN		R	SR 116-NESS CORNER RD		ST	Y																				
10.75	10.75	BEG SU LN		C	TWO WAY TURN	12A			1	1						8A	24A	8A	12	36	3	01		R2	40	L		*
10.82	10.82	INTRSECTN		R	MARGARET WAY		CO	N																				
10.87	10.87	INTRSECTN		R	BELLE ST		CO	N																				
10.93	10.93	INTRSECTN		R	COLWELL ST		CO	N																				
11.00	11.00	MP MARKER		R	11																							
11.09	11.09	INTRSECTN		L	KENNEDY RD		CO	N																				
11.30	11.30	INTRSECTN		L	W FOSTER ST		CO	N																				
11.45	11.45	INTRSECTN		R	W PATISON ST		CO	N																				
11.59	11.59	END SU LN		C	TWO WAY TURN	12A			1	1						8A	24A	8A	$$$	24	3	01		R2	40	L		*
11.61	11.61	INTRSECTN		R	IRONDALE RD		CO	Y																				
11.70	11.70	BEG SU LN		C	TWO WAY TURN	12A			1	1						8A	24A	8A	12	36	3	01		R2	40	L		*
11.80	11.80	END SU LN		C	TWO WAY TURN	12A			1	1						8A	24A	8A	$$$	24	3	01		R2	40	L		*
11.89	11.89	END ST	I		RHODY DR																							
		BEG ST	I		AIRPORT CUTOFF RD																							
		INTRSECTN		L	4 CORNERS RD		CO	Y																				
11.98	11.98								1	1						8A	24A	8A		24	3	01		R2	50	L		*
12.00	12.00	MP MARKER		R	12																							
12.43	12.43	INTRSECTN		R	PROSPECT AVE		CO	Y																				
12.54	12.54								1	1						6A	24A	6A		24	3	01		R2	50	L		*
12.95	12.95	INTRSECTN		L	AIRPORT RD		CO	Y																				

INTERSECTION DETAIL

SRMP	B ARM	TURN LANES L NEAR LGT	WD	R NEAR LGT	WD	L FAR LGT	WD	R FAR LGT	WD	ACCELERATION LANES LEFT LGT	WD	L-CNTR LGT	WD	R-CNTR LGT	WD	RIGHT LGT	WD
10.68	10.68					.03	12										
11.61	11.61					.06	12										
11.89	11.89	.05	13											.03	13		
12.43	12.43					.03	11										

SR 019 MAINLINE STATE ROUTE - SRSH COUNTY JEFFERSON DOT DISTRICT 3

SRMP	B	ARM	FEATURE	D	LR	DESCRIPTION	BRIDGE/UXING/XROAD OW	TC	L	NBR LNS D	I	DECREAS/DIV LFT SHD W/S	RDY W/S	RHT SHD W/S	MEDIAN WD/S	BR	INCRES/UNDI LFT SHD W/S	RDY W/S	RHT SHD W/S	SPC USE LNS WID	TOT RDY WID	MTCE A	SE	CITY NBR	ST FC	LEGAL SPEED D	IB	T R	P K	S T
12.95		12.95	INTRSECTN		R	WOODLAND DR	CO		Y	1	1						6A	24A	6A		24	3	01		R2	50	L		*
13.00		13.00	MP MARKER		R	13																								
13.60		13.60	INTRSECTN		L	THEATER RD	CO		N																					
14.00		14.00	MP MARKER		R	14																								
14.03		14.03	INTRSECTN		L	THEATER RD	CO		Y																					
14.09		14.09	END ST	I		AIRPORT CUTOFF RD																								
			INTRSECTN		B	SR 20	ST	SG	Y																					
			END CTLSEC			CONTROL SECTION 1607																								
			END ROUTE																											

INTERSECTION DETAIL

SRMP	B	ARM	TURN LANES L NEAR LGT	WD	R NEAR LGT	WD	L FAR LGT	WD	R FAR LGT	WD	ACCELERATION LANES LEFT LGT	WD	L-CNTR LGT	WD	R-CNTR LGT	WD	RIGHT LGT	WD
14.09		14.09	.03	12														

SR 020 MAINLINE STATE ROUTE - SRSH COUNTY JEFFERSON DOT DISTRICT 3

SRMP	B	ARM	FEATURE	D	LR	DESCRIPTION	BRIDGE/UXING/XROAD/OW	TC	L	NBR LNS D	I	DECREAS/DIV LFT SHD W/S	RDY W/S	RHT SHD W/S	MEDIAN/WD/S	BR	INCRES/UNDI LFT SHD W/S	RDY W/S	RHT SHD W/S	SPC USE LNS WID	TOT RDY WID	MTCE A	SE	CITY NBR	ST FC	LEGAL SPEED D	IB	T R	P K	S T
0.00		0.00	BEG ROUTE			MAIN ROUTE				1	1						3A	23A	3A		23	3	01		R1		50	R		
						SR 101 TO SR 2/NEWPORT																								
			BEG CTLSEC			CONTROL SECTION 1605																								
			INTRSECTN	B		SR 101	ST	RF	Y																					
0.05		0.05	BEG BRIDGE	B		SNOW CREEK	ST			1	1						$$C	34A	$$C		34	3	01		R1		50	R		
						BRDG NUM 020/007																								
0.07		0.07	END BRIDGE	B		SNOW CREEK				1	1						2A	22A	2A		22	3	01		R1		50	R		
0.09		0.09	WYE CONN		R	SR 101	ST		N																					
0.17		0.17	INTRSECTN		L	FAIRMONT RD	CO		N																					
0.18		0.18	INTRSECTN		R	MOA HILL RD	CO		N																					
0.21		0.21	WYE CONN		L	FAIRMONT RD	CO		N																					
0.82		0.82	INTRSECTN		L	FAIRMONT HILL RD	CO		N																					
1.00		1.00	MP MARKER		R	1																								
1.84		1.84	INTRSECTN		R	EAGLEMOUNT RD	CO		N																					
2.00		2.00	MP MARKER		R	2																								
2.23		2.23	BEG BRIDGE	B		EAGLEMOUNT HALF	ST			1	1						$$C	26A	$$$		26	3	01		R1		50	R		
						BRDG NUM 020/011																								
2.24		2.24	END BRIDGE	B		EAGLEMOUNT HALF				1	1						2A	22A	2A		22	3	01		R1		50	R		
3.00		3.00	MP MARKER		R	3																								
3.68		3.68	INTRSECTN		R	ANDERSON LAKE RD	CO		N																					
3.94		3.94	INTRSECTN		L	WOODMAN RD	CO		N	1	1						3A	22A	3A		22	3	01		R1		50	R		
4.00		4.00	MP MARKER		R	4																								
4.63		4.63								1	1						4A	22A	4A		22	3	01		R1		50	R		
5.00		5.00	MP MARKER		R	5																								
6.00		6.00	MP MARKER		R	6																								
6.05		6.05	INTRSECTN		R	PVT RD	PV		N																					
6.22		6.22	MISC FEATR		L	BUS PULLOUT																								
6.24		6.24	WYE CONN		R	4 CORNERS RD	CO		Y																					
6.25		6.25	INTRSECTN		L	DISCOVERY RD	CO		Y	1	1						3A	22A	3A		22	3	01		R1		50	R		
			INTRSECTN		R	4 CORNERS RD	CO		Y																					
6.27		6.27	MISC FEATR		R	BUS PULLOUT																								
7.00		7.00	MP MARKER		R	7																								
7.66		7.66								1	1						6A	24A	6A		24	3	01		R1		50	R		
7.79		7.79	ENT/EXIT		R	BUSINESS	PV	SG	Y	1	1						6A	24A	6A		24	3	01		R1		50	L		
			INTRSECTN		R	SR 19-AIRPORT CUTOFF RD	ST	SG	Y																					
7.85B		7.85	BEG EQ			BEGIN BACK																								

INTERSECTION DETAIL

SRMP	B	ARM	TURN LANES L NEAR LGT	WD	R NEAR LGT	WD	L FAR LGT	WD	R FAR LGT	WD	ACCELERATION LANES LEFT LGT	WD	L-CNTR LGT	WD	R-CNTR LGT	WD	RIGHT LGT	WD
6.24		6.24			.03	12												
7.79		7.79			.03	14	.04	12	.10	12								

SR 020 MAINLINE STATE ROUTE - SRSH COUNTY JEFFERSON DOT DISTRICT 3

SRMP	B ARM	FEATURE	DIRECTION TO INVENTORY / LEFT/RIGHT INDICATOR	DESCRIPTION	BRIDGE/UXING/XROAD OW	TC	L	NBR LNS D	I	DECREAS/DIV LFT SHD W/S	RDY W/S	RHT SHD W/S	MEDIAN WD/S	BR	INCRES/UNDI LFT SHD W/S	RDY W/S	RHT SHD W/S	SPC USE LNS WID	TOT RDY WID	MTCE A	SE	CITY NBR	ST FC	LEGAL SPEED D	IB	T R	P K	S T
7.85	7.86	EQUATION		007.86B=007.85				1	1						6A	24A	6A		24	3	01		R1	50	R			
7.92	7.93							1	1						5A	24A	5A		24	3	01		R1	50	R			
8.00	8.01	MP MARKER	R	8																								
8.25	8.26							1	1						5A	24A	5A		24	3	01		U1	50	R			
8.26	8.27	INTRSECTN	R	OLD FORT TOWNSEND RD	CO		Y																					
8.60	8.61	INTRSECTN	R	SETON RD	CO		Y																					
8.64	8.65	MISC FEATR	R	BUS PULLOUT																								
8.97	8.98	INTRSECTN	R	FREDERICK ST	CO		Y																					
		INTRSECTN	L	PVT RD	PV		Y																					
9.00	9.01	MP MARKER	R	9																								
9.05	9.06	INTRSECTN	R	GLEN COVE RD	CO		N																					
9.07	9.08	MISC FEATR	R	BUS PULLOUT																								
9.16	9.17	BEG BRIDGE B		OLD CMSTP&P RR	ST			1	1						$$C	26A	$$C		26	3	01		U1	50	R			
				BRDG NUM 020/015																								
9.20	9.21	END BRIDGE B		OLD CMSTP&P RR				1	1						6A	24A	6A		24	3	01		U1	50	R			
9.57	9.58	INTRSECTN	L	JACOB MILLER RD	CO		Y																					
		MISC FEATR	R	BUS PULLOUT																								
9.78	9.79	ENTER CITY		PORT TOWNSEND				1	1						6A	24A	6A		24	3	01	1005	U1	40	R	B		
9.81	9.82	INTRSECTN	B	DISCOVERY RD-MILL RD	CT	SG	Y	1	1						7A	24A	7A		24	3	01	1005	U1	40	R	B		
9.89	9.90	MISC FEATR	R	SGN ENT PT TOWNSEND		SG	Y																					
9.93	9.94							1	1						7A	24A	7A		24	3	01	1005	U1	40	R	P		
10.01	10.02	MP MARKER	R	10																								
10.18	10.19							1	1						7A	24A	7A		24	3	01	1005	U1	30	R	P		
10.23	10.24	INTRSECTN	L	HOWARD ST	CT		Y																					
10.24	10.25	BEG SU LN	C	TWO WAY TURN 12A				1	1						7A	24A	7A	12	36	3	01	1005	U1	30	R	P		
10.32	10.33	END SU LN	C	TWO WAY TURN 12A				1	1						7A	24A	7A	$$$	24	3	01	1005	U1	30	R	P		
		INTRSECTN	R	CLIFF ST	CT		Y																					
10.47	10.48	BEG ST	I	SIMS WAY				1	1						5A	24A	5A		24	3	01	1005	U1	30	R	P	*	
		INTRSECTN	L	MCPHERSON ST	CT		Y																					
10.53	10.54	INTRSECTN	R	THOMAS ST	CT		Y																					
		ENT/EXIT	L	BUSINESS	PV		Y																					

INTERSECTION DETAIL

SRMP	B ARM	L NEAR LGT	WD	R NEAR LGT	WD	L FAR LGT	WD	R FAR LGT	WD	LEFT-- LGT	WD	L-CNTR LGT	WD	R-CNTR LGT	WD	RIGHT- LGT	WD
		TURN LANES								ACCELERATION LANES							
8.26	8.27					.03	12					.04	12				
8.60	8.61					.03	12					.04	12				
8.97	8.98	.03	12			.03	12										
9.57	9.58	.03	12											.03	12		
9.81	9.82	.03	12			.03	12										
10.23	10.24	.03	12														
10.32	10.33					.04	12										
10.53	10.54	.02	12			.03	12										

SR 020 MAINLINE STATE ROUTE - SRSH COUNTY JEFFERSON DOT DISTRICT 3

SRMP	B ARM	FEATURE	D	LR	DESCRIPTION	BRIDGE/UXING/XROAD OW	TC	L	NBR LNS D	I	DECREAS/DIV LFT SHD W/S	RDY W/S	RHT SHD W/S	MEDIAN WD/S	BR	INCRES/UNDI LFT SHD W/S	RDY W/S	RHT SHD W/S	SPC USE LNS WID	TOT RDY WID	MTCE A	SE	CITY NBR	ST FC	LEGAL SPEED D	IB	T R	P K	S T
10.58	10.59	INTRSECTN	B		LOGAN ST		CT	Y	1	1						5A	24A	5A		24	3	01	1005	U1	30	R	P	*
10.62	10.63								1	1						6A	24A	6A		24	3	01	1005	U1	30	R	P	*
10.69	10.70	BEG SU LN	C		TWO WAY TURN	12A			1	1						6A	24A	6A	12	36	3	01	1005	U1	30	R	P	*
10.73	10.74	INTRSECTN	B		HANCOCK ST		CT	Y	1	1						$$C	36A	$$C	12	48	3	01	1005	U1	30	R	P	*
10.78	10.79	INTRSECTN	R		SHERMAN ST		CT	Y																				
10.80	10.81	MISC FEATR	R		BUS PULLOUT																							
10.82	10.83	INTRSECTN	L		HENDRICKS ST		CT	Y																				
10.84	10.85	MISC FEATR	L		BUS PULLOUT				1	1						2A	24A	6A	12	36	3	01	1005	U1	30	R	P	*
10.87	10.88	INTRSECTN	R		GRANT ST		CT	Y																				
10.89	10.90	END SU LN	C		TWO WAY TURN	12A			1	1						2A	24A	6A	$$$	24	3	01	1005	U1	30	R	P	*
10.93	10.94	INTRSECTN	B		SHERIDAN ST		CT	Y																				
10.98	10.99	INTRSECTN	R		CLEVELAND ST		CT	N	1	1						10A	24A	6A		24	3	01	1005	U1	30	R	P	*
11.35	11.36	INTRSECTN	L		HILL ST		CT	N	1	1						10A	24A	6A		24	3	01	1005	U1	30	R	B	*
11.40	11.41	INTRSECTN	L		10TH ST		CT	N	1	1						12A	24A	14A		24	3	01	1005	U1	30	R	R	*
11.44	11.45								1	1						$$C	57A	14A		57	3	01	1005	U1	30	R	R	*
11.51	11.52	INTRSECTN	R		HAINES PL		CT	SG Y	1	1						14A	24A	14A		24	3	01	1005	U1	30	R	B	*
		ENT/EXIT	L		SHOPPING CENTER		PV	SG Y																				
11.60	11.61								1	1						8A	23A	8A		23	3	01	1005	U1	30	R	B	*
11.79	11.80	INTRSECTN	R		BENEDICT ST		CT	N																				
11.91	11.92	INTRSECTN	R		JEFFERSON ST		CT	N																				
11.96	11.97	INTRSECTN	R		DECATUR ST		CT	Y	1	1						8A	44A	$$C		44	3	01	1005	U1	30	R	B	*
		INTRSECTN	L		JEFFERSON ST		CT	Y																				
12.01	12.02	INTRSECTN	B		KEARNEY ST		CT	SG Y	1	1						$$C	48A	C		48	3	01	1005	U1	30	R	B	*
12.07	12.08	INTRSECTN	B		WASHINGTON ST		CT	Y																				
12.11	12.12	BEG SU LN	C		TWO WAY TURN	12A			1	1						C	27A	C	12	39	3	01	1005	U1	30	R	B	*
12.14	12.15	END SU LN	C		TWO WAY TURN	12A			1	1						C	39A	C	$$$	39	3	01	1005	U1	30	R	B	*
12.19	12.20	END ST	I		SIMS WAY				1	1						6A	22A	8A		22	3	01	1005	U1	30	R	R	*
		BEG ST	I		WATER ST																							
		INTRSECTN	R		WATER ST		CT	Y																				
12.38	12.39								1	1						$$C	38A	$$C		38	3	01	1005	U1	30	R	P	*
12.46	12.47								1	1						C	38A	C		38	3	01	1005	U1	25	R	P	*
12.47	12.48								2	1						C	38A	C		38	3	01	1005	U1	25	R	P	*

INTERSECTION DETAIL

SRMP	B ARM	TURN LANES L NEAR LGT WD	R NEAR LGT WD	L FAR LGT WD	R FAR LGT WD	ACCELERATION LANES LEFT-- LGT WD	L-CNTR LGT WD	R-CNTR LGT WD	RIGHT- LGT WD
10.93	10.94	.02 12		.02 12					
11.51	11.52	.02 12	.02 12	.02 12					
11.79	11.80			.03 12			.03 12		
11.96	11.97			.02 12					
12.01	12.02	.02 12		.03 12	.04 12				
12.07	12.08	.02 12		.02 12					

SR 020 MAINLINE STATE ROUTE - SRSH COUNTY JEFFERSON DOT DISTRICT 3

SRMP	B ARM	FEATURE	D	LR	DESCRIPTION	BRIDGE/UXING/XROAD OW	TC	L	NBR LNS D	I	DECREAS/DIV LFT SHD W/S	RDY W/S	RHT SHD W/S	MEDIAN WD/S	BR	INCRES/UNDI LFT SHD W/S	RDY W/S	RHT SHD W/S	SPC USE LNS WID	TOT RDY WID	MTCE A	SE	CITY NBR	ST FC	LEGAL SPEED D	IB	T R	P K	S T
12.50	12.51	WYE CONN		R	SR 20	ST		Y	2	1						C	38A		C	38	3	01	1005	U1	25		R	P	*
12.51	12.52	END ST	I		WATER ST				2	1						C	56A		C	56	3	01	1005	U1	25		R	P	$
		INTRSECTN		L	WATER ST	CT	SG	Y																					
12.52	12.53	WYE CONN		R	SR 20	ST		Y	2	2						C	56A		C	56	3	01	1005	U1	25		R	P	
12.56	12.57	LEAVE DIST			3				$	$						$	$$$		$	$$$	$	$$	$$$$	$$	$$	$	$		
		LEAVE CITY			PORT TOWNSEND																								
		BEG FER ZN			BEGIN FERRY ZONE																								
		END CTLSEC			CONTROL SECTION 1605																								
		FERRY TERM		B	PT TOWNSEND FERRY LNDNG																								
					OWNER WSF																								
		LEAVE CO			JEFFERSON																								

INTERSECTION DETAIL

SRMP	B ARM	L NEAR LGT WD	R NEAR LGT WD	L FAR LGT WD	R FAR LGT WD	LEFT-- LGT WD	L-CNTR LGT WD	R-CNTR LGT WD	RIGHT- LGT WD
		TURN LANES				ACCELERATION LANES			
12.50	12.51		.09 11						

SR 020 MAINLINE STATE ROUTE - SRSH COUNTY ISLAND DOT DISTRICT 1

SRMP	B	ARM	FEATURE	D	LR	DESCRIPTION	BRIDGE/UXING/XROAD OW	TC	L	NBR LNS D	I	DECREAS/DIV LFT SHD W/S	RDY W/S	RHT SHD W/S	MEDIAN WD/S	BR	INCRES/UNDI LFT SHD W/S	RDY W/S	RHT SHD W/S	SPC USE LNS WID	TOT RDY WID	MTCE A	SE	CITY NBR	ST FC	LEGAL SPEED D	IB	T R	P K	S T
12.88		12.89	ENTER CO			ISLAND				1	1						8A	24A	8A		24	2	01		R1		25	R		
			BEG CTLSEC			CONTROL SECTION 1531																								
			TRAF RCDR	B		FY01 0																								
			FERRY TERM		B	KEYSTONE FERRY LANDING																								
						OWNER WSF																								
			END FER ZN			END FERRY ZONE																								
12.91		12.92	INTRSECTN		L	CO RD	CO		Y																					
13.00		13.01	ENT/EXIT		R	FORT CASEY STATE PK	ST		N																					
13.01		13.02	MP MARKER		R	13																								
13.05		13.06								1	1						8A	24A	8A		24	2	01		R1		50	R		
13.64		13.65	ENT/EXIT		R	FORT CASEY STATE PK	ST		N																					
14.01		14.02	MP MARKER		R	14																								
14.16		14.17	ENT/EXIT		R	FORT CASEY STATE PK	ST		N																					
14.60		14.61	INTRSECTN		R	CO RD	CO		N	1	1						4A	24A	4A		24	2	01		R1		50	R		
14.98		14.99	MP MARKER		R	15																								
14.99		15.00	INTRSECTN		L	WANAMAKER RD	CO		N	1	1						2A	24A	2A		24	2	01		R1		50	R		
15.06		15.05	EQUATION			015.04 =015.06																								
15.29		15.28	INTRSECTN		R	KOENIG LN	CO		N																					
16.00		15.99	MP MARKER		R	16																								
16.18		16.17								1	1						6A	24A	6A		24	2	01		R1		50	R		
16.32		16.31	INTRSECTN		R	RACE RD	CO	SS	Y																					
			INTRSECTN		R	SR 525	ST	SS	Y																					
16.41		16.34	EQUATION			016.35 =016.41																								
16.48		16.41								1	1						2A	22A	2A		22	2	01		R1		50	R		
16.99		16.92	MP MARKER		R	17																								
17.58		17.51								1	1						10A	22A	2A		22	2	01		R1		50	R		
17.68		17.61								1	1						2A	22A	2A		22	2	01		R1		50	R		
18.00		17.93	MP MARKER		R	18																								
18.04		17.97	INTRSECTN		R	WELCHER RD	CO		N	1	1						2A	22A	4A		22	2	01		R1		50	R		
18.42		18.35								1	1						4A	22A	4A		22	2	01		R1		50	R		
18.62		18.55	INTRSECTN		R	CO RD	CO		N																					
18.70		18.63	INTRSECTN		L	PATMORE RD	CO		N																					
18.91		18.84	INTRSECTN		L	PATMORE RD	CO		N																					
18.95		18.88								1	1						3A	22A	3A		22	2	01		R1		50	R		
19.00		18.93	MP MARKER		R	19																								
19.30		19.23	INTRSECTN		R	MORRIS RD	CO		N	1	1						4A	22A	4A		22	2	01		R1		50	R		
19.32		19.25	INTRSECTN		R	PARKER RD	CO		N																					

INTERSECTION DETAIL

SRMP	B	ARM	TURN LANES L NEAR LGT	WD	R NEAR LGT	WD	L FAR LGT	WD	R FAR LGT	WD	ACCELERATION LANES LEFT LGT	WD	L-CNTR LGT	WD	R-CNTR LGT	WD	RIGHT LGT	WD
16.32		16.31					.03	12	.02	12								

SR 020 MAINLINE STATE ROUTE - SRSH COUNTY ISLAND DOT DISTRICT 1

SRMP	B	ARM	FEATURE	D	LR	DESCRIPTION	BRIDGE/UXING/XROAD OW	TC	L	NBR LNS D	I	DECREAS/DIV LFT SHD W/S	RDY W/S	RHT SHD W/S	MEDIAN WD/S	BR	INCRES/UNDI LFT SHD W/S	RDY W/S	RHT SHD W/S	SPC USE LNS WID	TOT RDY WID	MTCE A	SE	CITY NBR	ST FC	LEGAL SPEED D	IB	T R	P K	S T
19.55		19.48	WYE CONN		R	PARKER RD	CO		N	1	1						3A	22A	3A		22	2	01		R1	50		R		
19.98		19.91	MP MARKER		R	20																								
20.02		19.95	TRAF RCDR	B		S706 0																								
20.27		20.20	INTRSECTN		L	RHODODENDRON PK DR	CO		N																					
20.47		20.40	INTRSECTN		R	QUAILTRAIL LN	PV		N	1	1						6A	22A	6A		22	2	01		R1	50		R		
20.53		20.46	INTRSECTN		L	JACOBS RD	CO		N																					
20.90		20.83	INTRSECTN		L	TERRY RD	CO		Y	1	1						6A	22A	6A		22	2	01		R1	55		R		
21.00		20.93	MP MARKER		R	21																								
21.67		21.60	ENTER CITY			COUPEVILLE				1	1						6A	22A	6A		22	2	01	0290	R1	55		R	P	
21.68		21.61	MISC FEATR		R	SGN ENT COUPEVILLE																								
21.83		21.75	EQUATION			021.82 =021.83																								
			INTRSECTN		B	MAIN ST	CT	SG	Y																					
21.84		21.76	UXING	B		PED XING	ST																							
						BRDG NUM 020/104																								
21.94		21.86	LEAVE CITY			COUPEVILLE				1	1						6A	22A	6A		22	2	01	$$$$	R1	55		R	$	
21.96		21.88	MP MARKER		R	22																								
22.11		22.03	MISC FEATR		L	SGN ENT COUPEVILLE																								
22.15		22.07	INTRSECTN		R	BROADWAY ST	CO		N																					
			INTRSECTN		L	EBEY RD	CO		N																					
22.63		22.55	INTRSECTN		B	SHERMAN RD	CO		N																					
22.74		22.66	INTRSECTN		R	WIND DANCER PL	PV		N																					
23.00		22.92	MP MARKER		R	23																								
23.55		23.47	BEG SU LN		B	SLOW VEHICLE		15A		1	1						$$$	22A	$$$	30	52	2	01		R1	55		R		
23.88		23.80	END SU LN		B	SLOW VEHICLE		15A		1	1						6A	22A	6A	$$$	22	2	01		R1	55		R		
23.99		23.91	MP MARKER		R	24																								
24.98		24.90	MP MARKER		R	25																								
25.15		25.07								1	1						6A	22A	6A		22	2	01		R1	50		R		
25.31		25.23	INTRSECTN		L	LIBBEY RD	CO		Y																					
25.48		25.40	INTRSECTN		R	MADRONA WAY	CO		Y																					
25.81		25.72	EQUATION			025.80 =025.81																								
			INTRSECTN		L	ZYLSTRA RD	CO		N																					
25.99		25.90	MP MARKER		R	26																								
26.13		26.04	INTRSECTN		L	POWER RD	CO		N																					
26.39		26.30	INTRSECTN		B	HOLBROOK RD	CO		N																					
26.73		26.64	INTRSECTN		B	ARNOLD RD	CO		N																					

INTERSECTION DETAIL

SRMP	B	ARM	TURN LANES L NEAR LGT	WD	R NEAR LGT	WD	L FAR LGT	WD	R FAR LGT	WD	ACCELERATION LANES LEFT LGT	WD	L-CNTR LGT	WD	R-CNTR LGT	WD	RIGHT LGT	WD
21.83		21.75	.04	12	.03	12	.04	13	.03	12								
25.31		25.23	.03	11											.04	11		
25.48		25.40					.03	11					.04	11				

SR 020 MAINLINE STATE ROUTE - SRSH COUNTY ISLAND DOT DISTRICT 1

SRMP	B ARM	FEATURE	D	LR	DIRECTION TO INVENTORY / LEFT/RIGHT INDICATOR / DESCRIPTION	BRIDGE-UXING-XROAD- OW	TC	L	NBR LNS D	I	DECREAS/DIV LFT SHD W/S	RDY W/S	RHT SHD W/S	MEDIAN-WD/S	BR	INCRES/UNDI LFT SHD W/S	RDY W/S	RHT SHD W/S	SPC USE LNS WID	TOT RDY WID	MTCE A	SE	CITY NBR	ST FC	LEGAL SPEED D	IB	T R	P K	S T
26.74	26.65								1	1						6A	22A	6A		22	2	01		R1	50	R			
26.94	26.85	MP MARKER	R	27																									
27.61	27.52	INTRSECTN	R	SIDNEY ST		CO		Y																					
27.93	27.84	MP MARKER	R	28																									
28.21	28.12								1	1						8A	21A	8A		21	2	01		R1	50	R			
28.30	28.21	INTRSECTN	L	HASTIE LK RD		CO		N																					
28.43	28.34	INTRSECTN	L	BOON RD		CO		N	1	1						6A	22A	6A		22	2	01		R1	50	R			
28.97	28.88	MP MARKER	R	29																									
29.25	29.16	INTRSECTN	R	MONROE LANDING RD		CO		Y																					
29.71	29.62								1	1						6A	22A	6A		22	2	01		U1	50	R			
29.74	29.65	INTRSECTN	R	MILLER RD		CO		N																					
29.99	29.90	MP MARKER	R	30																									
30.00	29.91	INTRSECTN	B	WATERLOO RD		CO		N																					
30.29	30.20	INTRSECTN	R	EAGLE VISTA DR		CO		Y																					
30.51	30.42	INTRSECTN	L	HAGA RD		CO		N																					
30.56	30.47	INTRSECTN	R	CAPITAL ST		CO		Y																					
30.62	30.53	INTRSECTN	L	HARBOR VISTA DR		CO		Y																					
30.75	30.66								1	1						8A	22A	8A		22	2	01		U1	50	R			
30.76	30.67								1	1						8A	22A	8A		22	2	01		U1	40	R			
30.77	30.68	ENTER CITY		OAK HARBOR					1	1						8A	22A	8A		22	2	01	0895	U1	40	R	P		
30.85	30.76	INTRSECTN	L	SWANTOWN RD		CT	SG	Y	1	1						$$C	38A	4A		38	2	01	0895	U1	40	R	P		
30.86	30.77	WYE CONN	L	SWANTOWN RD		CT		Y																					
30.87	30.78	BEG SU LN	C	TWO WAY TURN	12A				1	1						C	22A	4A	12	34	2	01	0895	U1	40	R	P		
30.95	30.86	END SU LN	C	TWO WAY TURN	12A				1	1						C	46A	$$C	$$$	46	2	01	0895	U1	40	R	P		
30.96	30.87	WYE CONN	R	SCENIC HEIGHTS RD		CT		N	1	1						C	36A	C		36	2	01	0895	U1	40	R	P		
30.97	30.88	INTRSECTN	R	SCENIC HEIGHTS RD		CT		N	1	1						C	46A	C		46	2	01	0895	U1	40	R	P		
30.99	30.90	MP MARKER	R	31																									
31.03	30.94	BEG SU LN	C	TWO WAY TURN	11A				1	1						C	35A	C	11	46	2	01	0895	U1	40	R	P		
31.07	30.98	END SU LN	C	TWO WAY TURN	11A				1	1						C	46A	C	$$$	46	2	01	0895	U1	40	R	P		
31.10	31.01								2	1						C	46A	C		46	2	01	0895	U1	40	R	P		
31.13	31.04	INTRSECTN	B	SW ERIE ST		CT	SG	Y																					
31.20	31.11	ENT/EXIT	L	BUSINESS		PV		Y																					

INTERSECTION DETAIL

SRMP	B ARM	TURN LANES L NEAR LGT WD	TURN LANES R NEAR LGT WD	TURN LANES L FAR LGT WD	TURN LANES R FAR LGT WD	ACCELERATION LANES LEFT-- LGT WD	ACCELERATION LANES L-CNTR LGT WD	ACCELERATION LANES R-CNTR LGT WD	ACCELERATION LANES RIGHT- LGT WD
29.25	29.16			.02 12					
30.29	30.20			.02 11					
30.85	30.76	.03 12							
30.86	30.77				.04 13				
30.97	30.88			.03 12					
31.13	31.04	.03 12		.02 12					
31.20	31.11	.03 12			.02 12				

SR 020 MAINLINE STATE ROUTE - SRSH COUNTY ISLAND DOT DISTRICT 1

SRMP	B	ARM	FEATURE	D	LR	DESCRIPTION	BRIDGE/XROAD OW	TC	L	NBR LNS D	I	DECREAS/DIV LFT SHD W/S	RDY W/S	RHT SHD W/S	MEDIAN WD/S	BR	INCRES/UNDI LFT SHD W/S	RDY W/S	RHT SHD W/S	SPC USE LNS	WID	TOT RDY WID	MTCE A	SE	CITY NBR	ST FC	LEGAL SPEED D	IB	T R	P K	S T
31.22		31.13	BEG SU LN		C	TWO WAY TURN	11A			2	1							C	35A	C	11	46	2	01	0895	U1		40	R	P	
31.29		31.20								2	1							C	35A	C	11	46	2	01	0895	U1		30	R	P	
31.30		31.21	INTRSECTN		L	SW BARLOW ST		CT	Y																						
31.35		31.26	END SU LN		C	TWO WAY TURN	11A			2	2							C	62A	C	$$$	62	2	01	0895	U1		30	R	P	
31.39		31.30	BEG ST	I		80TH NW				1	2							C	62A	C		62	2	01	0895	U1		30	R	P	*
			INTRSECTN		R	W PIONEER WAY		CT SG	Y																						
			INTRSECTN		R	S BEEKSMA DR		CT SG	Y																						
31.41		31.32	WYE CONN		R	W PIONEER WAY		CT	Y																						
31.45		31.36								2	2							C	62A	C		62	2	01	0895	U1		30	R	P	*
31.49		31.40	INTRSECTN		R	SE BARRINGTON DR		CT SG	Y	2	2							C	58A	C		58	2	01	0895	U1		30	R	P	*
			INTRSECTN		L	SW BARRINGTON DR		CT SG	Y																						
31.54		31.45	BEG SU LN		C	TWO WAY TURN	13A			2	2							C	45A	C	13	58	2	01	0895	U1		30	R	P	*
31.57		31.48	INTRSECTN		R	SE 11TH AVE		CT	Y																						
31.69		31.60	INTRSECTN		R	SE 8TH AVE		CT PC	Y																						
			INTRSECTN		L	SW 8TH AVE		CT PC	Y																						
31.76		31.67								2	2							C	49A	C	13	62	2	01	0895	U1		30	R	P	*
31.80		31.71	WYE CONN		L	SW 6TH AVE		CT	Y																						
31.82		31.73	END ST	I		80TH NW				2	2							C	49A	C	13	62	2	01	0895	U1		30	R	B	$
			INTRSECTN		L	SW 6TH AVE		CT	Y																						
31.88		31.79								2	2							C	49A	C	13	62	2	01	0895	U1		40	R	B	
32.00		31.91	END SU LN		C	TWO WAY TURN	13A			2	2							C	62A	C	$$$	62	2	01	0895	U1		40	R	B	
32.01		31.92	EXIT TO		R	BUSINESS ACCESS		PV	N																						
32.06		31.97	INTRSECTN		L	SE 3RD AVE		CT SG	Y																						
			INTRSECTN		R	SE CABOT DR		CT SG	Y																						
32.12		32.03								2	2	C	25A		12A	CU		C	25A	C		50	2	01	0895	U1		40	R	B	
32.15		32.06	ENT FROM		L	SHOPPING CENTER		PV	Y																						
32.16		32.07	EXIT TO		L	SHOPPING CENTER		PV	Y																						
32.19		32.10								2	2	$	$$$		$$$$	$$		C	72A	C		72	2	01	0895	U1		40	R	B	
32.25		32.16	WYE CONN		L	E WHIDBEY AVE		CT	Y																						
32.26		32.17	INTRSECTN		B	E WHIDBEY AVE		CT SG	Y																						
32.27		32.18	WYE CONN		R	E WHIDBEY AVE		CT	Y																						
32.32		32.23	BEG SU LN		C	TWO WAY TURN	13A			2	2							C	49A	C	13	62	2	01	0895	U1		40	R	B	

INTERSECTION DETAIL

SRMP	B	ARM	TURN LANES L NEAR LGT	WD	R NEAR LGT	WD	L FAR LGT	WD	R FAR LGT	WD	ACCELERATION LANES LEFT-- LGT	WD	L-CNTR LGT	WD	R-CNTR LGT	WD	RIGHT- LGT	WD
31.39		31.30			.03	11	.03	22										
31.49		31.40	.03	12			.03	12										
32.01		31.92			.02	11												
32.06		31.97	.04	12			.04	12										
32.16		32.07							.02	11								
32.26		32.17	.03	12	.04	14	.03	12	.04	14								

SR 020 MAINLINE STATE ROUTE - SRSH COUNTY ISLAND DOT DISTRICT 1

SRMP	B ARM	FEATURE	D LR	DIRECTION TO INVENTORY / LEFT/RIGHT INDICATOR / DESCRIPTION	BRIDGE-UXING-XROAD- OW TC L	NBR LNS D I	DECREAS/DIV LFT SHD W/S	RDY W/S	RHT SHD W/S	MEDIAN-WD/S BR	INCRES/UNDI LFT SHD W/S	RDY W/S	RHT SHD W/S	SPC USE LNS WID	TOT RDY WID	MTCE A SE	CITY NBR	ST FC	LEGAL SPEED D IB	T R	P K	S T
32.32	32.23	INTRSECTN	L	NE ERNST ST	CT Y	2 2					C	49A	C	13	62	2 01	0895	U1	40	R	B	
32.43	32.34	INTRSECTN	L	NE FABER ST	CT Y																	
32.50	32.41	INTRSECTN	R	NE 4TH AVE	CT Y	2 2					C	49A	C	13	62	2 01	0895	U1	40	R	P	
32.64	32.55	END SU LN	C	TWO WAY TURN 13A		2 2					C	62A	C	$$$	62	2 01	0895	U1	40	R	P	
32.73	32.64	WYE CONN	L	NE 7TH AVE	CT Y	2 2					C	49A	C		49	2 01	0895	U1	40	R	P	
32.74	32.65	INTRSECTN	B	NE 7TH AVE	CT SG Y																	
32.75	32.66	WYE CONN	R	NE 7TH AVE	CT Y																	
32.77	32.68	BEG SU LN	C	TWO WAY TURN 13A		2 2					C	49A	C	13	62	2 01	0895	U1	40	R	P	
		INTRSECTN	L	NE KOETJE ST	CT Y																	
32.90	32.81	END SU LN	C	TWO WAY TURN 13A		2 2					C	62A	C	$$$	62	2 01	0895	U1	40	R	P	
32.92	32.83	WYE CONN	R	NE MIDWAY BLVD	CT Y																	
32.94	32.85	INTRSECTN	R	NE MIDWAY BLVD	CT SG Y																	
		INTRSECTN	L	NE GOLDIE RD	CT SG Y																	
32.95	32.86	WYE CONN	L	NE GOLDIE RD	CT Y																	
32.96	32.87					2 2					C	56A	C		56	2 01	0895	U1	40	R	P	
32.99	32.90	MP MARKER	R	33																		
33.01	32.92	BEG SU LN	C	TWO WAY TURN 12A		1 1					8A	22A	8A	12	34	2 01	0895	U1	40	R	P	
33.19	33.10	INTRSECTN	R	NE NARROWS AVE	CT Y																	
33.21	33.12	END SU LN	C	TWO WAY TURN 12A		1 1					8A	22A	8A	$$$	22	2 01	0895	U1	40	R	P	
33.38	33.29	INTRSECTN	B	NE 16TH AVE	CT N																	
33.68	33.59	MISC FEATR	L	SGN ENT OAK HARBOR																		
33.69	33.60	LEAVE CITY		OAK HARBOR		1 1					8A	22A	8A		22	2 01	$$$$	U1	50	R	$	
33.98	33.89	INTRSECTN	R	CASE RD	CO Y																	
33.99	33.90	MP MARKER	R	34																		
34.06	33.97	INTRSECTN	R	TORPEDO RD	CO Y																	
34.46	34.37	INTRSECTN	R	FAKKEMA RD	CO Y																	
34.49	34.40	WYE CONN	R	FAKKEMA RD	CO Y																	
34.55	34.46					1 1					8A	24A	8A		24	2 01		U1	50	R		
34.68	34.58	EQUATION		034.67 =034.68																		
34.72	34.62					1 1					8A	24A	8A		24	2 01		R1	50	R		
34.74	34.64	INTRSECTN	L	AULT FIELD RD	CO SG Y	1 1					8A	24A	8A		24	2 01		R1	55	R		

INTERSECTION DETAIL

SRMP	B ARM	TURN LANES L NEAR LGT WD	TURN LANES R NEAR LGT WD	TURN LANES L FAR LGT WD	TURN LANES R FAR LGT WD	ACCELERATION LANES LEFT-- LGT WD	ACCELERATION LANES L-CNTR LGT WD	ACCELERATION LANES R-CNTR LGT WD	ACCELERATION LANES RIGHT- LGT WD
32.32	32.23	.02 12							
32.74	32.65	.03 12		.03 12					
32.94	32.85	.03 12		.03 12					
33.38	33.29		.04 11						
34.06	33.97			.03 12					
34.46	34.37		.02 12	.05 12			.03 12		
34.74	34.64	.07 12			.04 12				

SR 020 MAINLINE STATE ROUTE - SRSH COUNTY ISLAND DOT DISTRICT 1

SRMP	B ARM	FEATURE	D	LR	DESCRIPTION	BRIDGE/UXING/XROAD OW	TC	L	NBR LNS D	I	DECREAS/DIV LFT SHD W/S	RDY W/S	RHT SHD W/S	MEDIAN WD/S	BR	INCRES/UNDI LFT SHD W/S	RDY W/S	RHT SHD W/S	SPC USE LNS WID	TOT RDY WID	MTCE A	SE	CITY NBR	ST FC	LEGAL SPEED D	IB	T R	P K	S T
34.76	34.66								1	1						8A	24A	8A		24	2	01		R1	55	R			
34.88	34.78	BEG SU LN	C		TWO WAY TURN 12A				1	1						8A	24A	8A	12	36	2	01		R1	55	R			
34.93	34.83	END SU LN	C		TWO WAY TURN 12A				1	1						8A	24A	8A	$$$	24	2	01		R1	55	R			
34.99	34.89	INTRSECTN	L		HOFFMAN RD	CO		Y																					
		INTRSECTN	R		3400 N RD	CO		Y																					
35.01	34.91	MP MARKER	R		35																								
35.57	35.47	INTRSECTN	B		SLEEPER RD	CO		N																					
35.58	35.48	WYE CONN	R		SLEEPER RD	CO		N																					
35.86	35.76	BEG SU LN	L		TRUCK CLIMBING SHOULD 12A				1	1						$$$	22A	8A	12	34	2	01		R1	55	R			
35.97	35.87	MP MARKER	R		36																								
36.40	36.30	END SU LN	L		TRUCK CLIMBING SHOULD 12A				1	1						10A	24A	10A	$$$	24	2	01		R1	55	R			
36.42	36.32	INTRSECTN	B		FROSTAD RD	CO		N																					
36.67	36.57								1	1						10A	24A	8A		24	2	01		R1	55	R			
36.92	36.82								1	1						8A	24A	8A		24	2	01		R1	55	R			
37.00	36.90	MP MARKER	R		37																								
37.12	37.02	BEG SU LN	R		TRUCK CLIMBING SHOULD 14A				1	1						8A	24A	$$$	14	38	2	01		R1	55	R			
37.45	37.35	INTRSECTN	R		JONES RD	CO		N																					
37.74	37.64	END SU LN	R		TRUCK CLIMBING SHOULD 14A				1	1						8A	24A	8A	$$$	24	2	01		R1	55	R			
38.00	37.90	MP MARKER	R		38																								
38.14	38.04	INTRSECTN	B		MONKEY HILL RD	CO		N																					
38.27	38.17								1	1						8A	24A	8A		24	2	01		R1	50	R			
38.63	38.53								1	1						4A	22A	4A		22	2	01		R1	50	R			
38.93	38.83	INTRSECTN	L		DE GRAFF RD	CO		N																					
39.00	38.90	MP MARKER	R		39																								
39.21	39.11	INTRSECTN	R		NORTHGATE DR	CO		Y																					
39.22	39.12	MISC FEATR	B		BUS TURNOUT																								
39.24	39.14	INTRSECTN	L		BANTA RD	CO		N																					
39.53	39.43								1	1						8A	24A	8A		24	2	01		R1	50	R			
39.67	39.57	BEG SU LN	C		TWO WAY TURN 12A				1	1						8A	24A	8A	12	36	2	01		R1	50	R			
39.73	39.63	END SU LN	C		TWO WAY TURN 12A				1	1						8A	24A	8A	$$$	24	2	01		R1	50	R			
39.80	39.70	INTRSECTN	R		TROXELL RD	CO		Y																					
		INTRSECTN	L		SOUNDVIEW LN	CO		Y																					
39.92	39.82								1	1						3A	22A	3A		22	2	01		R1	50	R			
40.00	39.90	MP MARKER	R		40																								

INTERSECTION DETAIL

SRMP	B ARM	TURN LANES L NEAR LGT	WD	R NEAR LGT	WD	L FAR LGT	WD	R FAR LGT	WD	ACCELERATION LANES LEFT LGT	WD	L-CNTR LGT	WD	R-CNTR LGT	WD	RIGHT LGT	WD
34.99	34.89	.03	12														
35.57	35.47			.02	12												
38.14	38.04			.02	12												
38.93	38.83							.02	12								
39.80	39.70	.05	12			.03	12										

SR 020 MAINLINE STATE ROUTE - SRSH COUNTY ISLAND DOT DISTRICT 1

SRMP	B	ARM	FEATURE	D	LR	DESCRIPTION	DIRECTION TO INVENTORY / LEFT/RIGHT INDICATOR	BRIDGE-UXING-XROAD-OW	TC	L	NBR LNS D	I	DECREAS/DIV LFT SHD W/S	RDY W/S	RHT SHD W/S	MEDIAN-WD/S	BR	INCRES/UNDI LFT SHD W/S	RDY W/S	RHT SHD W/S	SPC USE LNS WID	TOT RDY WID	MTCE A	SE	CITY NBR	ST FC	LEGAL SPEED D	IB	T R	P K	S T
40.08		39.98									1	1						3A	22A	3A		22	2	01		R1	50	R		
40.38		40.28									1	1						3A	22A	3A		22	2	01		R1	40	R		
40.40		40.30	BEG SU LN		L	TRUCK CLIMBING SHOULD13A					1	1						3A	22A	3A	13	35	2	01		R1	40	R		
40.53		40.43	INTRSECTN		R	DUCKEN RD		CO		N																				
40.59		40.49	END SU LN		L	TRUCK CLIMBING SHOULD13A					1	1						3A	22A	3A	$$$	22	2	01		R1	40	R		
			INTRSECTN		R	OLD CORNET BAY RD		CO		N																				
			INTRSECTN		L	DECEPTION CIRCLE		CO		N																				
40.81		40.71	INTRSECTN		R	CORNET BAY RD		CO	SG	Y	1	1						8A	24A	8A		24	2	01		R1	40	R		
			ENT/EXIT		L	DECEPTION PASS STATE PK		ST	SG	Y																				
41.01		40.91	MP MARKER		R	41																								
41.24		41.14	ENT/EXIT		L	DECEPTION PASS STATE PK		ST		Y																				
41.58		41.48	BEG BRIDGE B			ROAD		ST			1	1						$$C	24A	$$C		24	2	01		R1	40	R		
						BRDG NUM 020/116																								
41.59		41.49	END BRIDGE B			ROAD					1	1						4A	22A	4A		22	2	01		R1	40	R		
41.63		41.53									1	1						4A	22A	4A		22	2	01		R1	30	R		
41.81		41.71	BEG BRIDGE B			DECEPTION PASS		ST			1	1						$$C	22A	$$C		22	2	01		R1	30	R		
						BRDG NUM 020/204																								
41.90		41.80	END CTLSEC			CONTROL SECTION 1531																								
			LEAVE CO			ISLAND																								

INTERSECTION DETAIL

SRMP	B	ARM	TURN LANES L NEAR LGT	WD	R NEAR LGT	WD	L FAR LGT	WD	R FAR LGT	WD	ACCELERATION LANES LEFT-- LGT	WD	L-CNTR LGT	WD	R-CNTR LGT	WD	RIGHT- LGT	WD
40.81		40.71	.06	12			.04	12	.06	12								
41.24		41.14	.04	13														

SR 020 MAINLINE STATE ROUTE - SRSH COUNTY SKAGIT DOT DISTRICT 1

SRMP	B ARM	FEATURE	D	LR	DESCRIPTION	BRIDGE-UXING-XROAD-OW	TC	L	NBR LNS D	I	DECREAS/DIV LFT SHD W/S	RDY W/S	RHT SHD W/S	MEDIAN-WD/S	BR	INCRES/UNDI LFT SHD W/S	RDY W/S	RHT SHD W/S	SPC USE LNS WID	TOT RDY WID	MTCE A	SE	CITY NBR	ST FC	LEGAL SPEED D	IB	T R	P K	S T
41.90	41.80	ENTER CO			SKAGIT				1	1							C	22A	C		22	2	01		R1	30	R		
		BEG CTLSEC			CONTROL SECTION 2932																								
42.00	41.90	END BRIDGE B			DECEPTION PASS				1	1							4A	22A	8A		22	2	01		R1	30	R		
42.01	41.91	MP MARKER		L	42																								
42.04	41.94	BEG BRIDGE B			CANOE PASS	ST			1	1							$$C	22A	$$C		22	2	01		R1	30	R		
					BRDG NUM 020/207																								
42.14	42.04	END BRIDGE B			CANOE PASS				1	1							4A	22A	4A		22	2	01		R1	30	R		
42.46	42.36								1	1							4A	22A	4A		22	2	01		R1	40	R		
42.77	42.67	INTRSECTN		L	ROSARIO RD	CO		Y																					
43.00	42.90	MP MARKER		R	43																								
43.52	43.42								1	1							4A	22A	4A		22	2	01		R1	50	R		
43.69	43.59	INTRSECTN		R	QUIET COVE RD	PV		N																					
43.95	43.85	INTRSECTN		R	DECEPTION RD	CO		Y																					
44.01	43.91	MP MARKER		R	44																								
44.35	44.25	INTRSECTN		R	N DEWEY BEACH DR	CO		N																					
44.71	44.61								1	1							3A	22A	3A		22	2	01		R1	50	R		
44.79	44.69	INTRSECTN		B	LUNZ RD	CO		N																					
44.85	44.75	INTRSECTN		R	DECEPTION RD	CO		N																					
45.00	44.90	MP MARKER		R	45																								
45.12	45.02	INTRSECTN		L	S CAMPBELL LK RD	CO		N																					
45.37	45.27	INTRSECTN		L	LUNZ RD	CO		N																					
45.92	45.82								1	1							4A	22A	4A		22	2	01		R1	50	R		
46.00	45.90	MP MARKER		R	46																								
46.07	45.97	INTRSECTN		L	CAMPBELL LAKE RD	CO		Y																					
46.18	46.05	EQUATION			046.15 =046.18																								
46.31	46.18								1	1							3A	22A	3A		22	2	01		R1	50	R		
46.47	46.34	INTRSECTN		R	TIBBLES LN	CO		N																					
46.67	46.54	INTRSECTN		L	MILLER RD	CO		N																					
47.01	46.88	MP MARKER		R	47																								
47.02	46.89								1	1							10A	24A	8A		24	2	01		R1	50	R		
47.24	47.11	INTRSECTN		L	MILLER RD	CO		Y																					
		INTRSECTN		R	GIBRALTER RD	CO		Y																					
47.44	47.31								1	1							10A	24A	4A		24	2	01		R1	50	R		
47.53	47.40	INTRSECTN		L	CO RD	CO		N																					
47.66	47.53	ENTER CITY			ANACORTES				1	1							10A	24A	4A		24	2	01	0030	R1	50	R	P	

INTERSECTION DETAIL

SRMP	B ARM	TURN LANES L NEAR LGT WD	R NEAR LGT WD	L FAR LGT WD	R FAR LGT WD	ACCELERATION LANES LEFT-- LGT WD	L-CNTR LGT WD	R-CNTR LGT WD	RIGHT- LGT WD
42.77	42.67	.04 13						.02 13	
46.07	45.97	.03 12			.06 12			.08 12	
47.24	47.11		.02 12	.04 13					

SR 020 MAINLINE STATE ROUTE - SRSH COUNTY SKAGIT DOT DISTRICT 1

SRMP	B ARM	FEATURE	D	LR	DIRECTION TO INVENTORY / LEFT/RIGHT INDICATOR / DESCRIPTION	BRIDGE-UXING-XROAD-OW	TC	L	NBR LNS D	I	DECREAS/DIV LFT SHD W/S	RDY W/S	RHT SHD W/S	MEDIAN-WD/S	BR	INCRES/UNDI LFT SHD W/S	RDY W/S	RHT SHD W/S	SPC USE LNS WID	TOT RDY WID	MTCE A	SE	CITY NBR	ST FC	LEGAL SPEED D	IB	T R	P K	S T
47.76	47.63	BEG SU LN	C		TWO WAY TURN 12A				1	1						10A	24A	6A	12	36	2	01	0030	R1	50		R	P	
47.83	47.70	END SU LN	C		TWO WAY TURN 12A				1	1						10A	24A	6A	$$$	24	2	01	0030	R1	50		R	P	
47.85	47.72	INTRSECTN	L		FRONTAGE RD	ST		Y	1	1						10A	24A	6A		24	2	01	0030	U1	50		R	P	
47.87	47.74	WYE CONN	L		SR 20 SPUR	ST		Y																					
47.88	47.75	WYE CONN	R		SR 20	ST		Y																					
47.89	47.76	INTRSECTN	R		SR 20	ST	SG	Y	2	2	10A	37A		6A	UP	$$$	24A	8A		61	2	01	0030	U1	55		R	P	
		INTRSECTN	L		SR 20 SPANACRT (SPUR)	ST	SG	Y																					
47.90	47.77	WYE CONN	R		SR 20	ST		Y	2	2	10A	37A		6A	UP		37A	6A		74	2	01	0030	U1	55		R	P	
47.93	47.80								2	2	10A	37A		6A	JE		37A	6A		74	2	01	0030	U1	55		R	P	
48.00	47.87	MP MARKER	R		48																								
48.11	47.98								2	2	10A	24A		28A	UP		24A	10A		48	2	01	0030	U1	55		R	P	
48.29	48.16								2	2	10A	24A	15A	32S	DE	4A	24A	10A		48	2	01	0030	U1	55		R	P	
48.34	48.21	WYE CONN	L		MARCH PT RD	CT		Y																					
48.39	48.26	INTRSECTN	L		MARCH PT RD	CT	SG	Y	2	2	10A	24A	4A	32S	DE	15A	24A	10A		48	2	01	0030	U1	55		R	P	
		INTRSECTN	R		CHRISTIANSEN RD	CT	SG	Y																					
		INTRSECTN	C		MEDIAN XROAD	ST	SG	Y																					
48.40	48.27	WYE CONN	L		MARCH PT RD	CT		Y																					
		WYE CONN	R		CHRISTIANSEN RD	CT		Y																					
48.48	48.35								2	2	10A	24A	4A	27S	DE	4A	24A	10A		48	2	01	0030	U1	55		R	P	
48.92	48.79	INTRSECTN	B		THOMPSON RD	CT		Y																					
		INTRSECTN	C		MEDIAN XROAD	ST		Y																					
49.00	48.87	MP MARKER	R		49																								
49.14	49.01								2	2	10A	24A	4A	40S	DE	4A	24A	10A		48	2	01	0030	U1	55		R	P	
49.71	49.58	INTRSECTN	B		RESERVATION RD	CT	SG	Y	2	2	10A	24A	4A	40S	DE	4A	24A	10A		48	2	01	0030	R1	55		R	P	
		INTRSECTN	C		MEDIAN XROAD	ST	SG	Y																					
49.87	49.74	BEG BRIDGE I			OLD BN RR	ST			2	2	$$W	38P	$$W	40O	$$	$$W	38P	$$W		76	2	01	0030	R1	55		R	P	
					BRDG NUM 020/209S																								
		BEG BRIDGE D			OLD BN RR	ST																							
					BRDG NUM 020/209N																								
49.90	49.77	END BRIDGE I			OLD BN RR				2	2	10A	24A	4A	40S	DE	4A	24A	10A		48	2	01	0030	R1	55		R	P	
		END BRIDGE D			OLD BN RR																								
49.95	49.82	LEAVE CITY			ANACORTES				2	2	10A	24A	4A	40S	DE	4A	24A	10A		48	2	01	$$$$	R1	55		R	$	

INTERSECTION DETAIL

SRMP	B ARM	TURN LANES L NEAR LGT WD	R NEAR LGT WD	L FAR LGT WD	R FAR LGT WD	ACCELERATION LANES LEFT-- LGT WD	L-CNTR LGT WD	R-CNTR LGT WD	RIGHT- LGT WD
47.88	47.75		.02 12						
47.89	47.76			.20 12					
47.90	47.77								.14 13
48.39	48.26	.05 12	.02 12	.03 12					
48.40	48.27				.02 13				
49.71	49.58	.04 13	.05 12	.04 13	.05 12				

SR 020 MAINLINE STATE ROUTE - SRSH COUNTY SKAGIT DOT DISTRICT 1

SRMP	B ARM	FEATURE	D	LR	DIRECTION TO INVENTORY / LEFT/RIGHT INDICATOR / DESCRIPTION	BRIDGE-UXING-XROAD- OW	TC	L	NBR LNS D	I	WIDTH AND SURFACE INFORMATION: DECREAS/DIV LFT SHD W/S	RDY W/S	RHT SHD W/S	MEDIAN-WD/S	BR	INCRES/UNDI LFT SHD W/S	RDY W/S	RHT SHD W/S	SPC USE LNS WID	TOT RDY WID	MTCE A	SE	CITY NBR	CLASSIFICATIONS: ST FC	LEGAL SPEED D	IB	T R	P K	S T
49.99	49.86	MP MARKER		R	50				2	2	10A	24A	4A	40S	DE	4A	24A	10A		48	2	01		R1	55	R		
50.18	50.05								2	2	10A	24A	4A	40A	UP	4A	24A	10A		48	2	01		R1	55	R		
50.26	50.13								2	2	10A	24A	4A	40S	DE	4A	24A	10A		48	2	01		R1	55	R		
50.61	50.48	INTRSECTN		L	MARCH PT RD	CO		Y	2	2	10A	24A	4A	40S	DE	4A	24A	10A		48	2	01		R1	55	L		
		INTRSECTN		R	PADILLA HTS RD	CO		Y																				
		INTRSECTN		C	MEDIAN XROAD	ST		Y																				
50.84	50.71	BEG BRIDGE	D		SWINOMISH SLOUGH BRDG NUM 020/211N	ST			2	2	$$W	33P	$$W	60S	DE	4A	24A	10A		57	2	01		R1	55	L		
50.86	50.73	BEG BRIDGE	I		SWINOMISH SLOUGH BRDG NUM 020/211S	ST			2	2	W	33P	W	50O	$$	$$C	33P	$$C		66	2	01		R1	55	L		
51.48	51.35	END BRIDGE	I		SWINOMISH SLOUGH				2	2	W	33P	W	60S	DE	4A	24A	10A		57	2	01		R1	55	L		
51.51	51.38	END BRIDGE	D		SWINOMISH SLOUGH				2	2	10A	24A	4A	60S	DE	4A	24A	10A		48	2	01		R1	55	L		
51.66	51.53	MISC FEATR		R	GORE (Q105196)																							
51.67	51.54	INTRSECTN		L	CO RD	ST		N																				
		INTRSECTN		C	MEDIAN XROAD	ST		N																				
51.96	51.83	ON RAMP		R	DIKE ACCESS RD	ST		Y																				
51.99	51.86	MP MARKER		B	52																							
52.43	52.30								2	2	10A	20P	4A	60S	DE	4A	24A	10A		44	2	01		R1	55	L		
52.99	52.86	MP MARKER		B	53																							
53.06	52.93								2	2	8A	24A	4A	60S	DE	4A	24A	10A		48	2	01		R1	55	L		
53.24	53.11	INTRSECTN		L	BAYVIEW-EDISON RD	CO	SG	Y																				
		INTRSECTN		R	LACONNER-WHITNEY RD	CO	SG	Y																				
		INTRSECTN		C	MEDIAN XROAD	ST	SG	Y																				
53.26	53.13	WYE CONN		R	LACONNER-WHITNEY RD	CO		Y																				
53.44	53.31								2	2	6A	24A	6A	60S	DE	4A	24A	10A		48	2	01		R1	55	L		
53.61	53.48	ENT FROM		L	WEIGH STATION	ST		Y																				
53.77	53.64	WEIGH STA		L	NUMBER 35																							
53.85	53.72	BEG BRIDGE	I		OIL PIPELINE BRDG NUM 020/213S	ST			2	2	6A	24A	6A	60O	$$	$$$	38P	$$$		62	2	01		R1	55	L		
53.87	53.74	END BRIDGE	I		OIL PIPELINE				2	2	6A	24A	6A	60S	DE	4A	24A	10A		48	2	01		R1	55	L		
53.98	53.85	EXIT TO		L	WEIGH STATION	ST		Y																				
53.99	53.86	MP MARKER		B	54																							
54.51	54.38	INTRSECTN		L	FARM TO MARKET RD	CO		Y	2	2	8A	24A	4A	60S	DE	4A	24A	10A		48	2	01		R1	55	L		
		INTRSECTN		R	BEST RD	CO		Y																				

INTERSECTION DETAIL

SRMP	B ARM	TURN LANES: L NEAR LGT	WD	R NEAR LGT	WD	L FAR LGT	WD	R FAR LGT	WD	ACCELERATION LANES: LEFT-- LGT	WD	L-CNTR LGT	WD	R-CNTR LGT	WD	RIGHT- LGT	WD
50.61	50.48	.03	12	.03	12	.03	12	.03	12			.04	12	.03	12		
51.67	51.54	.04	12			.03	12	.02	12			.04	12	.03	12		
53.24	53.11	.03	12	.03	12	.03	12	.03	12								
53.26	53.13															.13	12

SR 020 MAINLINE STATE ROUTE - SRSH COUNTY SKAGIT DOT DISTRICT 1

SRMP	B ARM	FEATURE	D LR	DIRECTION TO INVENTORY / LEFT/RIGHT INDICATOR / DESCRIPTION	BRIDGE-UXING-XROAD OW	TC	L	NBR LNS D	I	WIDTH AND SURFACE INFORMATION: DECREAS/DIV LFT SHD W/S	RDY W/S	RHT SHD W/S	MEDIAN-WD/S	BR	INCRES/UNDI LFT SHD W/S	RDY W/S	RHT SHD W/S	SPC USE LNS WID	TOT RDY WID	MTCE A	SE	CITY NBR	CLASSIFICATIONS: ST FC	LEGAL SPEED D	IB	T R	P K	S T
54.51	54.38	INTRSECTN	C	MEDIAN XROAD	ST		Y	2	2	8A	24A	4A	60S	DE	4A	24A	10A		48	2	01		R1	55	L			
54.93	54.80	OFF RAMP	R	SR 536 EB	ST		Y	2	1	8A	24A	4A	60S	DE	4A	12A	10A		36	2	01		R1	55	L			
54.96	54.83	MISC FEATR	R	GORE (P105493)																								
54.99	54.86	MP MARKER	B	55																								
55.06	54.93	INTRSECTN	R	SR 536	ST	SG	Y	1	1	8A	12A	$$$	15A	CU	$$$	12A	8A		24	2	01		R1	55	L			
55.09	54.96	BEG BRIDGE B		HIGGENS SLOUGH BRDG NUM 020/214	ST			1	1	$$C	20A		15A	CU		20A	$$C		40	2	01		R1	55	L			
55.10	54.97	END BRIDGE B		HIGGENS SLOUGH				1	1	8A	12A		15A	CU		12A	8A		24	2	01		R1	55	L			
55.14	55.01							1	1	8A	12A		15A	UP		12A	8A		24	2	01		R1	55	L			
55.21	55.08							1	1	$$$	$$$		$$$$	$$	8A	24A	8A		24	2	01		R1	55	L			
55.27	55.14							1	1						6A	22A	6A		22	2	01		R1	55	L			
55.55	55.42	INTRSECTN	R	BRADSHAW RD	CO		N																					
55.64	55.51	BEG BRIDGE B		HIGGENS SLOUGH BRDG NUM 020/217	ST			1	1						$$C	34A	$$C		34	2	01		R1	55	L			
55.65	55.52	END BRIDGE B		HIGGENS SLOUGH				1	1						6A	22A	6A		22	2	01		R1	55	L			
55.96	55.83	INTRSECTN	L	HIGGINS AIRPORT WAY	CO		Y																					
56.01	55.88	MP MARKER	R	56																								
56.21	56.08	BEG BRIDGE B		HIGGENS SLOUGH BRDG NUM 020/220	ST			1	1						$$C	40A	$$C		40	2	01		R1	55	L			
56.22	56.09	END BRIDGE B		HIGGENS SLOUGH				1	1						6A	22A	6A		22	2	01		R1	55	L			
57.00	56.87	MP MARKER	R	57																								
57.14	57.01	BEG BRIDGE B		HIGGENS SLOUGH BRDG NUM 020/223	ST			1	1						$$C	40A	$$C		40	2	01		R1	55	L			
57.15	57.02	END BRIDGE B		HIGGENS SLOUGH				1	1						6A	22A	6A		22	2	01		R1	55	L			
57.52	57.39	INTRSECTN	B	AVON ALLEN RD	CO	SG	Y																					
58.00	57.87	MP MARKER	R	58																								
58.77	58.64	INTRSECTN	B	PULVER RD	CO		Y																					
58.99	58.86	MP MARKER	R	59																								
59.24	59.11							1	1						8A	22A	8A		22	2	01		U1	55	L			
59.31	59.18	ENTER CITY		BURLINGTON				1	1						8A	22A	8A		22	2	01	0140	U1	55	L	P		
59.37	59.24							1	1						8A	22A	8A		22	2	01	0140	U1	35	L	P		
59.43	59.30	INTRSECTN	R	NEVITT ST	CT		Y	1	2						$$C	52A	$$C		52	2	01	0140	U1	35	L	P		
59.48	59.35	WYE CONN	R	GOLDENROD RD	CT		Y																					
59.49	59.36	INTRSECTN	L	PETERSON RD	CT	SG	Y	1	2						C	44A	C		44	2	01	0140	U1	35	L	P		

INTERSECTION DETAIL

SRMP	B ARM	TURN LANES: L NEAR LGT	WD	R NEAR LGT	WD	L FAR LGT	WD	R FAR LGT	WD	ACCELERATION LANES: LEFT-- LGT	WD	L-CNTR LGT	WD	R-CNTR LGT	WD	RIGHT- LGT	WD
54.51	54.38	.05	14	.04	12	.04	14	.03	17			.05	12	.05	12		
55.96	55.83	.03	12					.06	12					.02	12		
57.52	57.39	.03	11			.03	11										
58.77	58.64	.03	12	.09	12	.03	12										

SR 020 MAINLINE STATE ROUTE - SRSH COUNTY SKAGIT DOT DISTRICT 1

SRMP	B ARM	FEATURE	D	LR	DESCRIPTION	BRIDGE/UXING/XROAD OW	TC	L	NBR LNS D	I	DECREAS/DIV LFT SHD W/S	RDY W/S	RHT SHD W/S	MEDIAN WD/S	BR	INCRES/UNDI LFT SHD W/S	RDY W/S	RHT SHD W/S	SPC USE LNS WID	TOT RDY WID	MTCE A	SE	CITY NBR	ST FC	LEGAL SPEED D	IB	T R	P K	S T
59.49	59.36	INTRSECTN		R	GOLDENROD RD	CT	SG	Y	1	2							C	44A	C	44	2	01	0140	U1	35	L	P	
59.54	59.41	BEG ST	I		RIO VISTA AVE				1	2							C	44A	C	44	2	01	0140	U1	35	L	P	*
		UXING	B		SR5	ST																							
					BRDG NUM 005/714																								
59.59	59.46								2	2							C	44A	C	44	2	01	0140	U1	35	L	P	*
59.60	59.47	OFF RAMP		R	SR 5	ST	SG	Y																					
		ON RAMP		R	SR 5	ST	SG	Y																					
59.61	59.48	WYE CONN		R	ON RAMP	ST		Y	2	2							C	46A	C	46	2	01	0140	U1	35	L	P	*
59.85	59.72	END ST	I		RIO VISTA AVE				2	2							C	59A	C	59	2	01	0140	U1	30	L	P	*
		BEG ST	I		S BURLINGTON BLVD																								
		INTRSECTN		R	S BURLINGTON BLVD	CT	SG	Y																					
		INTRSECTN		R	RIO VISTA AVE	CT	SG	Y																					
59.89	59.76	BEG SU LN		C	TWO WAY TURN			12A	2	2							C	47A	C	12	59	2	01	0140	U1	30	L	P	*
59.90	59.77	INTRSECTN		R	ORANGE AVE	CT		Y																					
59.93	59.80	END SU LN		C	TWO WAY TURN			12A	2	2							C	59A	C	$$$	59	2	01	0140	U1	30	L	P	*
59.94	59.81	RR XING	B		NUM 92255Y GRADE																								
59.95	59.82	BEG SU LN		C	TWO WAY TURN			12A	2	2							C	47A	C	12	59	2	01	0140	U1	30	L	P	*
60.00	59.87	INTRSECTN		R	VERNON ST	CT		Y																					
60.05	59.92	END SU LN		C	TWO WAY TURN			12A	2	2							C	59A	C	$$$	59	2	01	0140	U1	30	L	P	*
60.06	59.93	INTRSECTN		R	WASHINGTON AVE	CT		Y																					
60.11	59.98	INTRSECTN		B	FAIRHAVEN AVE	CT	SG	Y																					
60.17	60.04	BEG SU LN		C	TWO WAY TURN			12A	2	2							C	47A	C	12	59	2	01	0140	U1	30	L	P	*
		INTRSECTN		R	VICTORIA AVE	CT		Y																					
60.19	60.06	INTRSECTN		L	W VICTORIA AVE	CT		Y																					
60.22	60.09	INTRSECTN		R	HAZEL AVE	CT		Y																					
60.26	60.13	END SU LN		C	TWO WAY TURN			12A	2	1							C	49A	C	$$$	49	2	01	0140	U1	30	L	P	*
		WYE CONN		R	SR 20	ST		Y																					
60.27	60.14	END ST	I		S BURLINGTON BLVD				2	1							8A	40A	8A		40	2	01	0140	U1	30	L	B	*
		BEG ST	I		AVON AVE																								
		INTRSECTN		L	S BURLINGTON BLVD	CT	SS	Y																					
60.28	60.15	WYE CONN		R	SR 20	ST		Y	2	2							4A	49A	3A		49	2	01	0140	U1	30	L	B	*
60.31	60.18								2	1							4A	49A	3A		49	2	01	0140	U1	30	L	B	*
60.33	60.20								1	1							4A	46A	4A		46	2	01	0140	U1	30	L	B	*
60.35	60.22	INTRSECTN		R	ALDER ST	CT		Y	1	1							9A	24A	8A		24	2	01	0140	U1	30	L	B	*

INTERSECTION DETAIL

SRMP	B ARM	TURN LANES L NEAR LGT	WD	R NEAR LGT	WD	L FAR LGT	WD	R FAR LGT	WD	ACCELERATION LANES LEFT LGT	WD	L-CNTR LGT	WD	R-CNTR LGT	WD	RIGHT LGT	WD
59.49	59.36	.03	11			.10	11										
59.85	59.72					.03	12										
60.11	59.98	.03	12			.03	12										
60.27	60.14					.04	10										

SR 020 MAINLINE STATE ROUTE - SRSH COUNTY SKAGIT DOT DISTRICT 1

SRMP	B	ARM	FEATURE	DIRECTION TO INVENTORY / LEFT/RIGHT INDICATOR	LR	DESCRIPTION	BRIDGE-UXING-XROAD- OW	TC	L	NBR LNS D	I	DECREAS/DIV LFT SHD W/S	RDY W/S	RHT SHD W/S	MEDIAN-WD/S	BR	INCRES/UNDI LFT SHD W/S	RDY W/S	RHT SHD W/S	SPC USE LNS WID	TOT RDY WID	MTCE A	SE	CITY NBR	ST FC	LEGAL SPEED D	IB	T R	P K	S T
60.41		60.28	INTRSECTN	B		N WALNUT ST			CT	Y	1	1					9A	24A	8A		24	2	01	0140	U1	30	L	B	*
60.48		60.35	INTRSECTN	B		SPRUCE ST			CT	Y																			
60.50		60.37	BEG SU LN	L		AUXILIARY	10A				1	1					2A	24A	2A	20	44	2	01	0140	U1	30	L	B	*
			BEG SU LN	R		AUXILIARY	10A																						
60.52		60.39	RR XING	B		NUM 84766N GRADE																							
60.54		60.41	END SU LN	L		AUXILIARY	10A				1	1					8A	24A	8A	$$$	24	2	01	0140	U1	30	L	B	*
			END SU LN	R		AUXILIARY	10A																						
60.56		60.43	INTRSECTN	B		OAK ST			CT	Y	1	1					8A	24A	8A		24	2	01	0140	U1	30	L	L	*
60.62		60.49	INTRSECTN	B		N CHERRY ST			CT	Y																			
60.69		60.56	INTRSECTN	B		N PINE ST			CT	Y																			
60.76		60.63	INTRSECTN	B		N ANACORTES ST			CT	Y																			
60.85		60.72	END ST	I		AVON AVE					1	1					3A	46A	6A		46	2	01	0140	U1	30	L	L	*
			BEG ST	I		CASCADE HI-WAY																							
			INTRSECTN	R		CASCADE HWY			CT	Y																			
60.90		60.77	INTRSECTN	B		N REGENT ST			CT	Y	1	1					3A	36A	6A		36	2	01	0140	U1	30	L	B	*
60.97		60.84									1	1					8A	22A	8A		22	2	01	0140	U1	30	L	B	*
60.98		60.85	MP MARKER	R		61																							
61.04		60.91	INTRSECTN	B		N SKAGIT ST			CT	Y																			
61.11		60.98	BEG SU LN	C		TWO WAY TURN	12A				1	1					8A	22A	8A	12	34	2	01	0140	U1	30	L	B	*
61.27		61.14	END SU LN	C		TWO WAY TURN	12A				1	1					8A	22A	8A	$$$	22	2	01	0140	U1	30	L	B	*
61.31		61.18	INTRSECTN	R		SECTION ST			CT	Y																			
			INTRSECTN	L		PEACOCK LN			CT	Y																			
61.32		61.19									1	1					8A	22A	8A		22	2	01	0140	R2	50	L	B	*
61.43		61.30	LEAVE CITY			BURLINGTON					1	1					8A	22A	8A		22	2	01	$$$$	R2	50	L	$	*
61.58		61.45	INTRSECTN	B		GARDNER RD			CO	Y																			
61.86		61.73	INTRSECTN	B		PETER ANDERSON RD			CO	Y																			
61.93		61.80	INTRSECTN	L		GUNDERSEN LN			CO	N																			
61.99		61.86	MP MARKER	R		62																							
62.05		61.92	INTRSECTN	L		MARY LN			CO	N																			
62.31		62.18	INTRSECTN	L		JORDAN RD			CO	N																			
62.48		62.35	INTRSECTN	L		DISTRICT LINE RD			CO	Y																			
			INTRSECTN	R		LAFAYETTE RD			CO	Y																			

INTERSECTION DETAIL

SRMP	B	ARM	TURN LANES L NEAR LGT	WD	R NEAR LGT	WD	L FAR LGT	WD	R FAR LGT	WD	ACCELERATION LANES LEFT-- LGT	WD	L-CNTR LGT	WD	R-CNTR LGT	WD	RIGHT- LGT	WD
60.85		60.72					.03	12										
60.90		60.77					.04	12										
61.04		60.91	.04	12			.03	12										
61.31		61.18	.02	12			.03	12										
61.58		61.45	.02	12	.03	12	.02	12										
61.86		61.73	.02	12	.02	12	.02	12										
62.48		62.35	.03	12			.02	12										

SR 020 MAINLINE STATE ROUTE - SRSH COUNTY SKAGIT DOT DISTRICT 1

SRMP	B	ARM	FEATURE	DIRECTION TO INVENTORY / LEFT/RIGHT INDICATOR	DESCRIPTION	BRIDGE/UXING/XROAD OW	TC	L	NBR LNS D	I	DECREAS/DIV LFT SHD W/S	RDY W/S	RHT SHD W/S	MEDIAN WD/S	BR	INCRES/UNDI LFT SHD W/S	RDY W/S	RHT SHD W/S	SPC USE LNS WID	TOT RDY WID	MTCE A	SE	CITY NBR	ST FC	LEGAL SPEED D	IB	T R	P K	S T
62.49		62.36							1	1						8A	22A	8A		22	2	01		R2	50	L		*
62.70		62.57	INTRSECTN	L	VISTA VIEW DR	CO		N																				
62.81		62.68	INTRSECTN	L	ALTA VISTA DR	CO		N																				
62.99		62.86	MP MARKER	R	63																							
63.06		62.93	INTRSECTN	L	COLLINS RD	CO	SG	Y																				
63.33		63.20	WYE CONN	R	STERLING RD	CO		Y																				
63.34		63.21	INTRSECTN	B	STERLING RD	CO		Y																				
63.36		63.23	WYE CONN	L	STERLING RD	CO		Y																				
63.37		63.24							1	1						8A	22A	8A		22	2	01		U2	50	L		*
63.64		63.51	INTRSECTN	L	HOLT CAMP RD	CO		N																				
63.72		63.59	MISC FEATR	R	SGN ENT SEDRO WOOLEY																							
63.73		63.60	ENTER CITY		SEDRO-WOOLLEY				1	1						8A	22A	8A		22	2	01	1150	U2	50	L	B	*
63.89		63.76	MP MARKER	R	64																							
64.21		64.08	INTRSECTN	R	RHODES RD	CT		Y																				
64.36		64.23							1	1						8A	22A	8A		22	2	01	1150	U2	35	L	B	*
64.44		64.31							1	1						8A	24A	8A		24	2	01	1150	U2	35	L	B	*
64.51		64.38	INTRSECTN	L	TRAIL RD	CT	SG	Y																				
			INTRSECTN	R	W STATE ST	CT	SG	Y																				
64.56		64.43	BEG SU LN	C	TWO WAY TURN	13A			1	1						8A	24A	8A	13	37	2	01	1150	U2	35	L	B	*
64.69		64.56	ENT/EXIT	L	SHOPPING CENTER	PV		Y																				
64.74		64.61	END SU LN	C	TWO WAY TURN	13A			1	1						8A	24A	8A	$$$	24	2	01	1150	U2	35	L	B	*
			ENT/EXIT	L	SHOPPING CENTER	PV		Y																				
64.75		64.62							1	1						$$C	44A	8A		44	2	01	1150	U2	35	L	B	*
64.81		64.68	END ST	I	CASCADE HI-WAY				2	1						8A	36A	8A		36	2	01	1150	U2	35	L	B	$
			INTRSECTN	R	SR 9	ST	SG	Y																				
			INTRSECTN	L	CITY ST	CT	SG	Y																				
64.90		64.77	INTRSECTN	R	FERRY ST	CT	SG	Y																				
			INTRSECTN	L	COOK RD	CT	SG	Y																				
64.91		64.78	WYE CONN	R	FERRY ST	CT		Y																				
64.93		64.80							1	1						8A	24A	8A		24	2	01	1150	U2	35	L	B	
64.97		64.84	INTRSECTN	R	BORSETH ST	CT		Y																				

INTERSECTION DETAIL

SRMP	B	ARM	TURN LANES L NEAR LGT	WD	R NEAR LGT	WD	L FAR LGT	WD	R FAR LGT	WD	ACCELERATION LANES LEFT LGT	WD	L-CNTR LGT	WD	R-CNTR LGT	WD	RIGHT LGT	WD
63.06		62.93	.03	12														
63.34		63.21	.03	13			.03	13										
64.21		64.08			.02	11												
64.51		64.38	.03	12	.04	12	.03	13										
64.74		64.61							.02	12								
64.81		64.68	.02	13	.02	12	.02	13										
64.90		64.77	.04	13	.02	12	.03	13										

SR 020 MAINLINE STATE ROUTE - SRSH COUNTY SKAGIT DOT DISTRICT 1

SRMP	B	ARM	FEATURE	DIRECTION TO INVENTORY / LEFT/RIGHT INDICATOR	DESCRIPTION	BRIDGE/UXING/XROAD OW	TC	L	NBR LNS D	I	WIDTH AND SURFACE INFORMATION: DECREAS/DIV LFT SHD W/S	RDY W/S	RHT SHD W/S	MEDIAN WD/S	BR	INCRES/UNDI LFT SHD W/S	RDY W/S	RHT SHD W/S	SPC USE LNS WID	TOT RDY WID	MTCE A	SE	CITY NBR	ST FC	LEGAL SPEED D	IB	T R	P K	S T
64.98		64.85	INTRSECTN	L	HARRISON ST	CT		Y	1	1						8A	24A	8A		24	2	01	1150	U2		35	L	B	
65.00		64.87	MP MARKER	R	65																								
65.02		64.89							1	1						8A	22A	8A		22	2	01	1150	U2		35	L	B	
65.14		65.01	INTRSECTN	L	W MUNRO ST	CT		Y																					
65.16		65.03	INTRSECTN	L	F AND S GRADE RD	CT		Y																					
65.24		65.11	INTRSECTN	L	BORSETH ST	CT		Y																					
65.30		65.17	BEG ST	I	MOORE ST				1	1						8A	22A	8A		22	2	01	1150	U2		35	L	B	*
			INTRSECTN	L	MOORE ST	CT		Y																					
65.46		65.33	INTRSECTN	L	SAPP RD	CT		Y																					
65.47		65.34	UXING	B	BN RR	ST																							
					BRDG NUM 020/226																								
			RR XING	B	NUM 85099X STRUCTURE																								
65.50		65.37	INTRSECTN	R	METCALF ST	CT		Y																					
65.58		65.45	INTRSECTN	B	MURDOCK ST	CT		Y																					
65.65		65.52	INTRSECTN	R	PUGET AVE	CT		Y																					
65.71		65.58	INTRSECTN	B	REED ST	CT		Y																					
65.78		65.65	INTRSECTN	R	HAINES ST	CT		Y																					
65.83		65.70	INTRSECTN	L	N CENTRAL AVE	CT		Y																					
			INTRSECTN	R	CENTRAL ST	CT		Y																					
65.96		65.83	INTRSECTN	B	BALL ST	CT		Y																					
65.99		65.86	MP MARKER	R	66				1	1						8A	24A	8A		24	2	01	1150	U2		35	L	B	*
66.08		65.95	END ST	I	MOORE ST				1	1						8A	24A	8A		24	2	01	1150	U2		35	L	B	$
			INTRSECTN	L	SR 9	ST	SG	Y																					
			INTRSECTN	R	TOWNSHIP ST	CT	SG	Y																					
66.19		66.06							1	1						8A	22A	8A		22	2	01	1150	U2		35	L	B	
66.29		66.16	LEAVE CITY		SEDRO-WOOLLEY				1	1						8A	22A	8A		22	2	01	$$$$	U2		55	L	$	
66.43		66.30	INTRSECTN	L	CARTER RD	CO		N																					
66.52		66.39							1	1						8A	24A	8A		24	2	01		U2		55	L		
66.67		66.54	INTRSECTN	L	CARRIAGE CT	PV		Y																					
66.71		66.58	INTRSECTN	R	POLTE RD	CO		Y																					
66.88		66.75							1	1						8A	24A	8A		24	2	01		R2		55	L		
66.89		66.76	INTRSECTN	B	FRUITDALE RD	CO		Y																					
66.93		66.80							1	1						8A	22A	8A		22	2	01		R2		55	L		
67.01		66.88	MP MARKER	R	67																								

INTERSECTION DETAIL

SRMP	B	ARM	TURN LANES: L NEAR LGT	WD	R NEAR LGT	WD	L FAR LGT	WD	R FAR LGT	WD	ACCELERATION LANES: LEFT LGT	WD	L-CNTR LGT	WD	R-CNTR LGT	WD	RIGHT LGT	WD
65.14		65.01	.01	12														
65.16		65.03	.02	12														
65.71		65.58	.04	12			.02	12										
66.08		65.95	.03	13			.03	13										
66.67		66.54	.04	12							.13	12			.12	12		

SR 020 MAINLINE STATE ROUTE - SRSH COUNTY SKAGIT DOT DISTRICT 1

SRMP	B	ARM	FEATURE	D	LR	DESCRIPTION	BRIDGE/XING/XROAD OW	TC	L	NBR LNS D	I	DECREAS/DIV LFT SHD W/S	RDY W/S	RHT SHD W/S	MEDIAN WD/S	BR	INCRES/UNDI LFT SHD W/S	RDY W/S	RHT SHD W/S	SPC USE LNS WID	TOT RDY WID	MTCE A	SE	CITY NBR	ST FC	LEGAL SPEED D	IB	T R	P K	S T
67.15		67.02								1	1						8A	22A	8A		22	2	01		R2	55	L			
67.53		67.40	BEG BRIDGE	B		HANSEN CREEK	ST			1	1						$$C	36A	$$C		36	2	01		R2	55	L			
						BRDG NUM 020/229																								
67.54		67.41	END BRIDGE	B		HANSEN CREEK				1	1						8A	22A	8A		22	2	01		R2	55	L			
67.82		67.69	INTRSECTN		L	HELMICK RD	CO		N																					
67.99		67.86	MP MARKER		R	68																								
68.76		68.63	WEIGH STA		R	NUMBER 30																								
			MISC FEATR		R	WEIGH STATION (VACATED)																								
68.99		68.86	MP MARKER		R	69																								
69.11		68.98	INTRSECTN		L	PARKER RD	PV		N																					
69.56		69.43	INTRSECTN		R	SIMS RD	CO		N																					
69.82		69.69	ENT/EXIT		R	DOT MAINT SITE	ST		Y																					
69.93		69.80	BEG BRIDGE	B		COAL CREEK	ST			1	1						$$C	36A	$$C		36	2	01		R2	55	L			
						BRDG NUM 020/232																								
69.94		69.81	END BRIDGE	B		COAL CREEK				1	1						8A	22A	8A		22	2	01		R2	55	L			
69.99		69.86	MP MARKER		R	70																								
70.41		70.28	INTRSECTN		R	HOEHN RD	CO		N																					
70.54		70.41	BEG BRIDGE	B		WISEMAN CREEK	ST			1	1						$$C	36A	$$C		36	2	01		R2	55	L			
						BRDG NUM 020/235																								
70.56		70.43	END BRIDGE	B		WISEMAN CREEK				1	1						8A	22A	8A		22	2	01		R2	55	L			
70.63		70.50	INTRSECTN		L	BACUS RD	CO		N																					
70.65		70.52	WYE CONN		L	BACUS RD	CO		N																					
71.00		70.87	MP MARKER		R	71																								
71.30		71.17								1	1						6A	23A	6A		23	2	01		R2	55	L			
71.33		71.20	INTRSECTN		R	MINKLER RD	CO		N																					
72.00		71.87	MP MARKER		R	72																								
72.04		71.91	WYE CONN		R	LYMAN HAMILTON RD	CO		N																					
72.05		71.92	INTRSECTN		R	LYMAN HAMILTON RD	CO		N																					
72.06		71.93	WYE CONN		R	LYMAN HAMILTON RD	CO		N																					
72.78		72.65	INTRSECTN		R	NICHOLSON RD	CO		N																					
72.87		72.74	INTRSECTN		R	ROBINSON RD	CO		N																					
73.01		72.88	MP MARKER		R	73																								
73.90		73.77	ENTER CITY			LYMAN				1	1						6A	23A	6A		23	2	01	0705	R2	55	L	P		
74.00		73.87	MP MARKER		R	74																								
74.13		74.00	INTRSECTN		B	PREVEDELL RD	CT		Y																					
74.28		74.15	INTRSECTN		B	PIPELINE RD	CT		N	1	1						8A	22A	8A		22	2	01	0705	R2	55	L	P		
74.29		74.16	LEAVE CITY			LYMAN				1	1						8A	22A	8A		22	2	01	$$$$	R2	55	L	$		

INTERSECTION DETAIL

SRMP	B	ARM	TURN LANES L NEAR LGT	WD	R NEAR LGT	WD	L FAR LGT	WD	R FAR LGT	WD	ACCELERATION LANES LEFT LGT	WD	L-CNTR LGT	WD	R-CNTR LGT	WD	RIGHT LGT	WD
69.82		69.69					.03	12					.05	12				

SR 020 MAINLINE STATE ROUTE - SRSH COUNTY SKAGIT DOT DISTRICT 1

SRMP	B	ARM	FEATURE	DIRECTION TO INVENTORY / LEFT/RIGHT INDICATOR	DESCRIPTION	BRIDGE-UXING-XROAD- OW	TC	L	NBR LNS D	I	DECREAS/DIV LFT SHD W/S	RDY W/S	RHT SHD W/S	MEDIAN-WD/S	BR	INCRES/UNDI LFT SHD W/S	RDY W/S	RHT SHD W/S	SPC USE LNS WID	TOT RDY WID	MTCE A	SE	CITY NBR	ST FC	LEGAL SPEED D	IB	T R	P K	S T
74.56		74.43							1	1						8A	22A	8A		22	2	01		R2	55	L			
74.62		74.49	BEG BRIDGE	B	JONES CREEK	ST			1	1						$$C	36A	$$C		36	2	01		R2	55	L			
					BRDG NUM 020/238																								
74.63		74.50	END BRIDGE	B	JONES CREEK				1	1						8A	22A	8A		22	2	01		R2	55	L			
75.00		74.87	MP MARKER	R	75																								
75.16		75.03	INTRSECTN	B	HAMILTON CEMETERY RD	CO		N																					
75.66		75.53	INTRSECTN	B	HEALY RD	CO		N																					
76.00		75.87	MP MARKER	R	76																								
76.23		76.10	BEG BRIDGE	B	RED CABIN CR	ST			1	1						$$C	28P	$$C		28	2	01		R2	55	L			
					BRDG NUM 020/241																								
76.26		76.13	END BRIDGE	B	RED CABIN CR				1	1						8A	22A	8A		22	2	01		R2	55	L			
76.66		76.53	INTRSECTN	B	CABIN CREEK RD	CO		Y																					
76.81		76.68	WYE CONN	L	ENSLEY RD	PV		N																					
76.91		76.78	INTRSECTN	L	ENSLEY RD	CO		N																					
76.94		76.81	UXING	B	HAUL RD	ST																							
					BRDG NUM 020/244																								
76.99		76.86	ENTER CITY		HAMILTON				1	1						8A	22A	8A		22	2	01	0535	R2	55	L	B		
			MISC FEATR	R	SGN ENT HAMILTON																								
77.00		76.87	BEG BRIDGE	B	MUDDY CREEK	ST			1	1						$$C	36A	$$C		36	2	01	0535	R2	55	L	P		
					BRDG NUM 020/247																								
77.01		76.88	END BRIDGE	B	MUDDY CREEK				1	1						8A	22A	8A		22	2	01	0535	R2	55	L	B		
			MP MARKER	R	77																								
77.17		77.04	INTRSECTN	L	CITY ST	CT		N																					
77.37		77.24	INTRSECTN	B	HAMILTON CEMETERY RD	CT		Y																					
77.53		77.40	LEAVE CITY		HAMILTON				1	1						8A	22A	8A		22	2	01	$$$$	R2	55	L	$		
78.02		77.89	MP MARKER	R	78																								
78.43		78.30	INTRSECTN	B	OHARA RD	CO		N																					
78.60		78.47	RR XING	B	NUM 85047F GRADE																								
			MISC FEATR	B	RR XING (VACATED)																								
78.65		78.52	INTRSECTN	B	LYMAN HAMILTON RD	CO		N																					
78.99		78.86	MP MARKER	R	79																								
79.36		79.23	BEG BRIDGE	B	ALDER CREEK	ST			1	1						$$C	36A	$$C		36	2	01		R2	55	L			
					BRDG NUM 020/253																								
79.37		79.24	END BRIDGE	B	ALDER CREEK				1	1						8A	22A	8A		22	2	01		R2	55	L			
79.50		79.37							1	1						4A	22A	4A		22	2	01		R2	55	L			
79.99		79.86	MP MARKER	R	80																								
80.29		80.16	INTRSECTN	B	PINELLI RD	CO		N																					
80.36		80.23							1	1						5A	22A	5A		22	2	01		R2	55	L			
80.78		80.65	INTRSECTN	R	LUSK RD	CO		N																					
80.98		80.85	MP MARKER	R	81																								
81.98		81.85	MP MARKER	R	82																								
82.13		82.00	INTRSECTN	L	GRANDY LN	CO		N																					
82.33		82.20	INTRSECTN	L	BAKER LAKE RD	CO		N																					

SR 020 MAINLINE STATE ROUTE - SRSH COUNTY SKAGIT DOT DISTRICT 1

SRMP	B	ARM	FEATURE	D	LR	DESCRIPTION	BRIDGE/UXING/XROAD OW	TC	L	NBR LNS D	I	DECREAS/DIV LFT SHD W/S	RDY W/S	RHT SHD W/S	MEDIAN WD/S	BR	INCRES/UNDI LFT SHD W/S	RDY W/S	RHT SHD W/S	SPC USE LNS WID	TOT RDY WID	MTCE A	SE	CITY NBR	ST FC	LEGAL SPEED D	IB	T R	P K	S T
82.37		82.24								1	1						5A	22A	5A		22	2	01		R2	55		L		
82.43		82.30	BEG BRIDGE	B		GRANDY CREEK BRDG NUM 020/256	ST			1	1						$$C	26A	$$C		26	2	01		R2	55		L		
82.46		82.33	END BRIDGE	B		GRANDY CREEK				1	1						5A	22A	5A		22	2	01		R2	55		L		
82.75		82.62								1	1						10A	22A	10A		22	2	01		R2	55		L		
82.84		82.71	INTRSECTN		B	RUSSELL RD	CO		N																					
82.98		82.85	MP MARKER		R	83																								
83.37		83.24	INTRSECTN		R	WILDE RD	CO		N																					
83.93		83.80	INTRSECTN		R	CAPE HORN RD NE	CO		N																					
83.98		83.85	MP MARKER		R	84																								
84.33		84.20	INTRSECTN		R	MT BAKER RANGER STATION	FS		N																					
84.63		84.50	INTRSECTN		L	CHALLENGER RD	CO		N																					
84.76		84.59	EQUATION			084.72 =084.76				1	1						8A	22A	8A		22	2	01		R2	55		L		
85.00		84.83	MP MARKER		R	85																								
85.80		85.63	INTRSECTN		L	CHALLENGER RD	CO		N																					
86.00		85.83	MP MARKER		R	86																								
86.77		86.60	INTRSECTN		L	CHALLENGER RD	CO		N																					
86.94		86.77	INTRSECTN		R	DALLES RD	CO		N																					
87.00		86.83	MP MARKER		R	87																								
87.53		87.36	INTRSECTN		B	GRASSMERE RD	CO		N	1	1						8A	22A	8A		22	2	01		R2	50		L		
87.62		87.45	RR XING	B		NUM 85074C GRADE																								
			MISC FEATR	B		RR XING (VACATED)																								
87.70		87.53								1	1						8A	22A	10A		22	2	01		R2	50		L		
87.85		87.68	INTRSECTN		B	1ST ST	CO		N	1	1						8A	22A	8A		22	2	01		R2	50		L		
87.90		87.73	INTRSECTN		R	2ND ST	CO		N																					
88.00		87.83	MP MARKER		R	88																								
88.07		87.90	INTRSECTN		R	CONCRETE RD	CO		N																					
88.20		88.03	MISC FEATR		R	SGN ENT CONCRETE																								
88.21		88.04	ENTER CITY			CONCRETE				1	1						8A	22A	8A		22	2	01	0260	R2	35	R	B		
			INTRSECTN		R	CONCRETE SAUK VALLEY RD	CT		Y																					
88.26		88.09	MISC FEATR		R	SGN ENT CONCRETE																								
88.54		88.37	INTRSECTN		B	SUPERIOR AVE	CT	AF	Y																					
88.80		88.63								1	1						8A	24A	8A		24	2	01	0260	R2	35	R	B		
88.92		88.75	INTRSECTN		R	SHORT AVE	CT		Y																					
89.00		88.83	MP MARKER		R	89																								
89.01		88.84	INTRSECTN		L	E ST	CT		Y																					

INTERSECTION DETAIL

SRMP	B	ARM	TURN LANES L NEAR LGT	WD	R NEAR LGT	WD	L FAR LGT	WD	R FAR LGT	WD	ACCELERATION LANES LEFT LGT	WD	L-CNTR LGT	WD	R-CNTR LGT	WD	RIGHT LGT	WD
88.21		88.04			.02	12												
88.92		88.75					.03	12					.03	12				
89.01		88.84	.03	12											.03	12		

SR 020 MAINLINE STATE ROUTE - SRSH COUNTY SKAGIT DOT DISTRICT 1

SRMP	B	ARM	FEATURE	D	LR	DESCRIPTION	BRIDGE/UXING/XROAD OW	TC	L	NBR LNS D	I	DECREAS/DIV LFT SHD W/S	RDY W/S	RHT SHD W/S	MEDIAN WD/S	BR	INCRES/UNDI LFT SHD W/S	RDY W/S	RHT SHD W/S	SPC USE LNS WID	TOT RDY WID	MTCE A	SE	CITY NBR	ST FC	LEGAL SPEED D	IB	T R	P K	S T
89.02		88.85								1	1						8A	24A	8A		24	2	01	0260	R2	35	R	B	
89.14		88.97	MISC FEATR	B		PED XING		AF	Y																				
89.22		89.05	INTRSECTN		B	DILLARD AVE	CT		Y																				
89.35		89.18	BEG BRIDGE	B		BAKER RIVER	ST			1	1						$$W	40P	$$W		40	2	01	0260	R2	35	R	P	
						BRDG NUM 020/259																							
89.46		89.29	END BRIDGE	B		BAKER RIVER				1	1						8A	24A	8A		24	2	01	0260	R2	35	R	B	
89.56		89.39	INTRSECTN		B	EVERETT AVE	CT		Y																				
89.64		89.47								1	1						8A	24A	8A		24	2	01	0260	R2	50	R	B	
89.80		89.63	MISC FEATR		L	SGN ENT CONCRETE																							
89.82		89.65	LEAVE CITY			CONCRETE				1	1						8A	24A	8A		24	2	01	$$$$	R2	50	R	$	
90.00		89.83	MP MARKER		R	90																							
90.40		90.23								1	1						4A	24A	6A		24	2	01		R2	50	R		
90.52		90.35								1	1						4A	24A	4A		24	2	01		R2	50	R		
91.00		90.83	MP MARKER		R	91																							
91.03		90.86	BEG BRIDGE	B		JACKMAN CREEK	ST			1	1						$$C	26A	$$C		26	2	01		R2	50	R		
						BRDG NUM 020/262																							
91.07		90.90	END BRIDGE	B		JACKMAN CREEK				1	1						4A	24A	4A		24	2	01		R2	50	R		
91.16		90.99	INTRSECTN		L	VAN HORN RD	CO		N																				
91.51		91.34	INTRSECTN		R	MOEN RD	CO		N																				
92.00		91.83	MP MARKER		R	92																							
92.05		91.88	INTRSECTN		R	MOEN RD	CO		N																				
92.32		92.15	INTRSECTN		L	JACKMAN CREEK RD	FS		N																				
92.99		92.82	MP MARKER		R	93																							
93.13		92.96	BEG BRIDGE	B		GULCH	ST			1	1						$$C	26A	$$C		26	2	01		R2	50	R		
						BRDG NUM 020/265																							
93.15		92.98	END BRIDGE	B		GULCH				1	1						8A	22A	8A		22	2	01		R2	55	R		
93.48		93.31	ENT/EXIT		R	PUBLIC FISHING	CO		N																				
93.74		93.57	INTRSECTN		R	SAUK STORE RD	CO		N																				
93.99		93.82	MP MARKER		R	94																							
94.37		94.20	INTRSECTN		R	SAUK STORE RD	CO		N																				
95.00		94.83	MP MARKER		R	95																							
95.01		94.84	INTRSECTN		L	CO RD	CO		N																				
95.29		95.12	INTRSECTN		L	HORNBECK LN	CO		N																				
95.48		95.31								1	1						10A	22A	10A		22	2	01		R2	55	R		
95.91		95.74	INTRSECTN		R	LITTLEFIELD RD	CO		N																				
95.99		95.82	INTRSECTN		L	SAUK MOUNTAIN RD	FS		N	1	1						10A	22A	10A		22	2	01		R2	50	R		
96.00		95.83	MP MARKER		R	96																							
96.48		96.31	ENT/EXIT		L	ROCKPORT STATE PARK	ST		Y																				

INTERSECTION DETAIL

SRMP	B	ARM	TURN LANES L NEAR LGT	WD	R NEAR LGT	WD	L FAR LGT	WD	R FAR LGT	WD	ACCELERATION LANES LEFT-- LGT	WD	L-CNTR LGT	WD	R-CNTR LGT	WD	RIGHT- LGT	WD
96.48		96.31	.02	12											.02	12		

SR 020 MAINLINE STATE ROUTE - SRSH COUNTY SKAGIT DOT DISTRICT 1

SRMP	B ARM	FEATURE	D	LR	DESCRIPTION	BRIDGE/XING/XROAD OW	TC	L	NBR LNS D	I	DECREAS/DIV LFT SHD W/S	RDY W/S	RHT SHD W/S	MEDIAN WD/S	BR	INCRES/UNDI LFT SHD W/S	RDY W/S	RHT SHD W/S	SPC USE LNS WID	TOT RDY WID	MTCE A	SE	CITY NBR	ST FC	LEGAL SPEED D	IB	T R	P K	S T
96.67	96.50								1	1						10A	22A	10A		22	2	01		R2	50	R			
96.99	96.82	MP MARKER		R	97																								
97.37	97.20	MISC FEATR		R	SGN ENT ROCKPORT																								
97.39	97.22	INTRSECTN		R	ALFRED ST	CO		N																					
97.43	97.26	WYE CONN		R	ALFRED ST	CO		N																					
97.65	97.48	WYE CONN		R	SR 530	ST		Y	1	1						10A	22A	8A		22	2	01		R2	50	R			
97.69	97.52	INTRSECTN		R	SR 530-E SAUK RD	ST		Y	1	1						10A	22A	4A		22	2	01		R2	50	R			
97.76	97.59	MISC FEATR		L	SGN ENT ROCKPORT																								
97.83	97.66								1	1						3A	22A	3A		22	2	01		R2	50	R			
97.99	97.82	MP MARKER		R	98																								
98.04	97.87	INTRSECTN		L	SHULAR RD	CO		N																					
98.50	98.33	INTRSECTN		L	SHULAR RD	CO		N																					
98.99	98.82	MP MARKER		R	99																								
99.21	99.04	INTRSECTN		L	CONRAD RD	CO		N																					
99.67	99.50	BEG BRIDGE	B		SWIFT CREEK	ST			1	1						$$C	26A	$$C		26	2	01		R2	50	R			
					BRDG NUM 020/268																								
99.69	99.52	END BRIDGE	B		SWIFT CREEK				1	1						3A	22A	3A		22	2	01		R2	50	R			
100.00	99.83	MP MARKER		R	100																								
100.01	99.84	INTRSECTN		L	CONRAD RD	CO		N	1	1						6A	22A	8A		22	2	01		R2	50	R			
		ENT/EXIT		R	REST AREA	ST		N																					
100.17	100.00	ENT/EXIT		R	REST AREA	ST		N	1	1						5A	22A	5A		22	2	01		R2	50	R			
100.80	100.63								1	1						3A	22A	3A		22	2	01		R2	50	R			
101.01	100.84	MP MARKER		R	101																								
101.98	101.81	MP MARKER		R	102																								
102.31	102.14	BEG BRIDGE	B		ROCKY CREEK	ST			1	1						$$C	26A	$$C		26	2	01		R2	50	R			
					BRDG NUM 020/271																								
102.34	102.17	END BRIDGE	B		ROCKY CREEK				1	1						2A	22A	2A		22	2	01		R2	50	R			
102.98	102.81	BEG BRIDGE	B		CORKINDALE CREEK	ST			1	1						$$C	24A	$$C		24	2	01		R2	50	R			
					BRDG NUM 020/274																								
102.99	102.82	END BRIDGE	B		CORKINDALE CREEK				1	1						2A	22A	2A		22	2	01		R2	50	R			
		MP MARKER		R	103																								
103.98	103.81	MP MARKER		R	104																								
104.25	104.08								1	1						1A	22A	1A		22	2	01		R2	50	R			
104.50	104.33								1	1						1A	22A	1A		22	2	01		R2	35	R			
105.00	104.83	MP MARKER		R	105																								
105.24	105.07	INTRSECTN		L	RANGER STATION RD	FS		N																					
105.28	105.11								1	1						2A	22A	2A		22	2	01		R2	35	R			
105.90	105.73	BEG SU LN		C	TWO WAY TURN		13A		1	1						14A	22A	4A	13	35	2	01		R2	35	R			
106.01	105.84	MP MARKER		R	106																								
106.08	105.91	END SU LN		C	TWO WAY TURN		13A		1	1						6A	22A	6A	$$$	22	2	01		R2	35	R			
106.11	105.94	INTRSECTN		R	CASCADE RD	CO		Y	1	1						4A	22A	4A		22	2	01		R2	35	R			

INTERSECTION DETAIL

SRMP	B ARM	TURN LANES L NEAR LGT	WD	R NEAR LGT	WD	L FAR LGT	WD	R FAR LGT	WD	ACCELERATION LANES LEFT LGT	WD	L-CNTR LGT	WD	R-CNTR LGT	WD	RIGHT LGT	WD
106.11	105.94					.01	13										

SR 020 MAINLINE STATE ROUTE - SRSH COUNTY SKAGIT DOT DISTRICT 1

SRMP	B	ARM	FEATURE	D	LR	DESCRIPTION	BRIDGE/UXING/XROAD OW	TC	L	NBR LNS D	I	DECREAS/DIV LFT SHD W/S	RDY W/S	RHT SHD W/S	MEDIAN WD/S	BR	INCRES/UNDI LFT SHD W/S	RDY W/S	RHT SHD W/S	SPC USE LNS WID	TOT RDY WID	MTCE A	SE	CITY NBR	ST FC	LEGAL SPEED D	IB	T R	P K	S T
106.12		105.95	WYE CONN		R	CASCADE RD	CO		Y	1	1						4A	22A	4A		22	2	01		R2	35	R		
106.14		105.97	BEG SU LN		C	TWO WAY TURN	13A			1	1						4A	22A	4A	13	35	2	01		R2	35	R		
106.21		106.04	END SU LN		C	TWO WAY TURN	13A			1	1						5A	22A	5A	$$$	22	2	01		R2	35	R		
106.39		106.22								1	1						5A	22A	5A		22	2	01		R2	50	R		
106.58B		106.41	BEG EQ			BEGIN BACK																							
106.58		106.42	EQUATION			106.59B=106.58																							
107.02		106.86	MP MARKER		R	107																							
108.03		107.87	MP MARKER		R	108																							
108.57		108.41	BEG BRIDGE	B		DIOBSUD CREEK	ST			1	1						$$W	36A	$$W		36	2	01		R2	50	R		
						BRDG NUM 020/277																							
108.59		108.43	END BRIDGE	B		DIOBSUD CREEK				1	1						5A	22A	5A		22	2	01		R2	50	R		
109.04		108.88	MP MARKER		R	109																							
109.12		108.96	INTRSECTN		L	DIOBSUD CRK RD	CO		N																				
109.99		109.83	MP MARKER		R	110																							
110.56		110.40								1	1						10A	22A	10A		22	2	01		R2	50	R		
110.75		110.59	BEG BRIDGE	B		BACON CREEK	ST			1	1						$$C	40P	$$C		40	2	01		R2	50	R		
						BRDG NUM 020/280																							
110.79		110.63	END BRIDGE	B		BACON CREEK				1	1						8A	22A	8A		22	2	01		R2	50	R		
110.95		110.79	INTRSECTN		B	BACON CREEK RD	FS		N																				
111.00		110.84	MP MARKER		R	111																							
111.01		110.85								1	1						2A	22A	5A		22	2	01		R2	50	R		
111.11		110.95	MISC FEATR		R	SGN ROSS LK NAT REC AREA																							
111.98		111.82	MP MARKER		R	112																							
112.97		112.81	MP MARKER		R	113																							
113.97		113.81	MP MARKER		R	114																							
114.84		114.68								1	1						4A	24A	4A		24	2	01		R2	50	R		
114.92		114.76	BEG BRIDGE	B		DAMNATION CREEK	ST			1	1						$$W	34P	$$W		34	2	01		R2	50	R		
						BRDG NUM 020/283																							
114.94		114.78	END BRIDGE	B		DAMNATION CREEK				1	1						4A	26A	4A		26	2	01		R2	50	R		
114.99		114.83	MP MARKER		R	115																							
115.05		114.89								1	1						4A	22A	4A		22	2	01		R2	50	R		
115.12		114.96								1	1						2A	22A	5A		22	2	01		R2	50	R		
115.47		115.31	BEG BRIDGE	B		SKY CREEK	ST			1	1						$$W	36P	$$W		36	2	01		R2	50	R		
						BRDG NUM 020/286																							
115.48		115.32	END BRIDGE	B		SKY CREEK				1	1						2A	22A	5A		22	2	01		R2	50	R		
115.99		115.83	MP MARKER		R	116																							
116.49		116.33	END CTLSEC			CONTROL SECTION 2932																							
			LEAVE CO			SKAGIT																							

SR 020 MAINLINE STATE ROUTE - SRSH COUNTY WHATCOM DOT DISTRICT 1

SRMP	B	ARM	FEATURE	D	LR	DESCRIPTION	BRIDGE-UXING-XROAD- OW	TC	L	NBR LNS D	I	DECREAS/DIV LFT SHD W/S	RDY W/S	RHT SHD W/S	MEDIAN-WD/S	BR	INCRES/UNDI LFT SHD W/S	RDY W/S	RHT SHD W/S	SPC USE LNS WID	TOT RDY WID	MTCE A	SE	CITY NBR	ST FC	LEGAL SPEED D	IB	T R	P K	S T
116.49		116.33	ENTER CO			WHATCOM				1	1						5A	22A	5A		22	2	01		R2		50	R		
			BEG CTLSEC			CONTROL SECTION 3738																								
			MISC FEATR	R		SGN ENT WHATCOM COUNTY																								
			MISC FEATR	L		SGN ENT SKAGIT COUNTY																								
116.94		116.78								1	1						4A	24A	4A		24	2	01		R2		50	R		
116.97		116.81	MP MARKER	R		117																								
117.13		116.97	BEG BRIDGE	B		THORNTON CREEK	ST			1	1						$$C	36P	$$C		36	2	01		R2		50	R		
						BRDG NUM 020/302																								
117.15		116.99	END BRIDGE	B		THORNTON CREEK				1	1						4A	24A	4A		24	2	01		R2		50	R		
117.29		117.13	INTRSECTN		L	THORNTON CREEK RD	FS		N																					
117.43		117.24	EQUATION			117.40 =117.43				1	1						5A	22A	5A		22	2	01		R2		50	R		
117.99		117.80	MP MARKER	R		118																								
118.98		118.79	MP MARKER	R		119																								
119.35		119.16								1	1						8A	24A	8A		24	2	01		R2		50	R		
119.41		119.22	ENT/EXIT	R		GOODELL CREEK CAMPGROUND	FS		N																					
119.51		119.32								1	1						8A	24A	8A		24	2	01		R2		30	R		
119.66		119.47	INTRSECTN		L	GOODELL PARK RD	CO		N																					
119.73		119.54	BEG BRIDGE	B		GOODELL CREEK	ST			1	1						$$W	40A	$$W		40	2	01		R2		30	R		
						BRDG NUM 020/305																								
119.78		119.59	END BRIDGE	B		GOODELL CREEK				1	1						8A	24A	8A		24	2	01		R2		30	R		
119.79		119.60	MISC FEATR	R		SGN ENT NEWHALEM																								
119.92		119.73	INTRSECTN	R		NEWHALEM CR RD	FS		N																					
120.00		119.81	MP MARKER	L		120																								
120.04		119.85								1	1						3A	22A	3A		22	2	01		R2		30	R		
120.11		119.92	INTRSECTN	B		PVT RD	PV		N																					
120.12		119.93	INTRSECTN	R		PVT RD	PV		N																					
120.28		120.09	INTRSECTN	B		PVT RD	PV		N																					
120.36		120.17								1	1						9A	22A	2A		22	2	01		R2		30	R		
120.43		120.24	INTRSECTN	R		PVT RD	PV		N																					
120.55		120.36	MISC FEATR	B		PED XING		AF	N	1	1						4A	22A	4A		22	2	01		R2		30	R		
120.58		120.39	INTRSECTN	R		PVT RD	PV		N	1	1						4A	22A	8A		22	2	01		R2		30	R		
120.67		120.48								1	1						8A	22A	8A		22	2	01		R2		30	R		
120.74		120.55	INTRSECTN	L		PVT RD	PV		N																					
120.78		120.59								1	1						3A	22A	8A		22	2	01		R2		30	M		
120.84		120.65	INTRSECTN	R		PVT RD	PV		N	1	1						3A	22A	3A		22	2	01		R2		30	M		
120.85		120.66	INTRSECTN	R		GORGE POWERHOUSE	PV		N																					
120.95		120.76								1	1						3A	22A	3A		22	2	01		R2		45	M		
121.00		120.81	MP MARKER	R		121																								

INTERSECTION DETAIL

SRMP	B	ARM	TURN LANES L NEAR LGT	WD	R NEAR LGT	WD	L FAR LGT	WD	R FAR LGT	WD	ACCELERATION LANES LEFT- LGT	WD	L-CNTR LGT	WD	R-CNTR LGT	WD	RIGHT- LGT	WD
119.92		119.73			.06	13	.03	13										

SR 020 MAINLINE STATE ROUTE - SRSH COUNTY WHATCOM DOT DISTRICT 1

SRMP	B	ARM	FEATURE	D	LR	DESCRIPTION	BRIDGE-UXING-XROAD-OW	TC	L	NBR LNS D	I	DECREAS/DIV LFT SHD W/S	RDY W/S	RHT SHD W/S	MEDIAN-WD/S	BR	INCRES/UNDI LFT SHD W/S	RDY W/S	RHT SHD W/S	SPC USE LNS WID	TOT RDY WID	MTCE A	SE	CITY NBR	ST FC	LEGAL SPEED D	IB	T R	P K	S T
121.74		121.55	BEG BRIDGE	B		FALLS CREEK	ST			1	1						$$W	28A	$$W		28	2	01		R2	45	M		
						BRDG NUM 020/308.25																							
121.75		121.56	END BRIDGE	B		FALLS CREEK				1	1						3A	22A	3A		22	2	01		R2	45	M		
121.99		121.80	MP MARKER		R	122																							
122.41		122.22	BEG BRIDGE	B		HALF BRIDGE	ST			1	1						3A	24P	$$C		24	2	01		R2	45	M		
						BRDG NUM 020/311																							
122.42		122.23	END BRIDGE	B		HALF BRIDGE				1	1						3A	22A	3A		22	2	01		R2	45	M		
122.43		122.24	BEG TUNNEL	B		#1				1	1						$$C	30P	$$C		30	2	01		R2	45	M		
						TNNL NUM 020/316																							
122.54		122.35	END TUNNEL	B		#1				1	1						W	27A	W		27	2	01		R2	45	M		
122.55		122.36	BEG BRIDGE	B		HALF BRIDGE	ST																						
						BRDG NUM 020/319																							
122.56		122.37	END BRIDGE	B		HALF BRIDGE				1	1						3A	22A	3A		22	2	01		R2	45	M		
122.71		122.52	INTRSECTN		R	GORGE DAM	PV		N																				
122.98		122.79	MP MARKER		R	123																							
123.17		122.98								1	1						4A	22A	6A		22	2	01		R2	45	M		
123.38		123.19	EXIT TO		R	PARKING AREA	ST		N																				
123.43		123.24	ENT FROM		R	PARKING AREA	ST		N																				
123.44		123.25	BEG BRIDGE	B		GORGE CREEK	ST			1	1						$$C	26P	$$C		26	2	01		R2	45	M		
						BRDG NUM 020/323																							
123.49		123.30	END BRIDGE	B		GORGE CREEK				1	1						5A	22A	10A		22	2	01		R2	45	M		
123.50		123.31	EXIT TO		R	PARKING AREA	ST		N																				
123.56		123.37	ENT FROM		R	PARKING AREA	ST		N																				
123.60		123.41								1	1						3A	22A	3A		22	2	01		R2	45	M		
123.97		123.78	MP MARKER		R	124																							
124.07		123.88	BEG TUNNEL	B		#2				1	1						$$$	30A	$$$		30	2	01		R2	45	M		
						TNNL NUM 020/327																							
124.08		123.89	END TUNNEL	B		#2				1	1						3A	22A	3A		22	2	01		R2	45	M		
124.99		124.80	MP MARKER		R	125																							
125.16		124.97								1	1						4A	26A	$$C		26	2	01		R2	45	M		
125.18		124.99								1	1						3A	22A	3A		22	2	01		R2	45	M		
125.44		125.25								1	1						3A	22A	3A		22	2	01		R2	50	M		
125.94		125.75	INTRSECTN		L	DIABLO RD	PV		N																				
125.96		125.77	WYE CONN		L	DIABLO RD	PV		N																				
125.98		125.79	MP MARKER		R	126																							
126.15		125.96	BEG BRIDGE	B		GORGE LAKE	ST			1	1						$$C	26A	$$C		26	2	01		R2	50	M		
						BRDG NUM 020/338																							
126.24		126.05	END BRIDGE	B		GORGE LAKE				1	1						3A	22A	3A		22	2	01		R2	50	M		
126.98		126.79	MP MARKER		R	127																							
127.44		127.25	INTRSECTN		L	DIABLO DAM RD	PV		N																				
127.98		127.79	MP MARKER		L	128																							
128.99		128.80	MP MARKER		R	129																							
129.53		129.34	BEG SU LN		L	SLOW VEHICLE	11A			1	1						$$$	22A	3A	11	33	2	01		R2	50	M		

SR 020 MAINLINE STATE ROUTE - SRSH COUNTY WHATCOM DOT DISTRICT 1

SRMP	B	ARM	FEATURE	D	LR	DESCRIPTION	BRIDGE/XING/XROAD OW	TC	L	NBR LNS D	I	DECREAS/DIV LFT SHD W/S	RDY W/S	RHT SHD W/S	MEDIAN WD/S	BR	INCRES/UNDI LFT SHD W/S	RDY W/S	RHT SHD W/S	SPC USE LNS WID	TOT RDY WID	MTCE A	SE	CITY NBR	ST FC	LEGAL SPEED D	IB	T R	P K	S T
129.69		129.50								1	1							22A	3A	11	33	2	01		R2	50	M			
129.87		129.68	END SU LN		L	SLOW VEHICLE 11A				1	1						3A	22A	3A	$$$	22	2	01		R2	50	M			
129.88		129.69	BEG BRIDGE	B		COLONIAL CREEK		ST		1	1						$$C	26A	$$C		26	2	01		R2	50	M			
						BRDG NUM 020/342																								
129.90		129.71	END BRIDGE	B		COLONIAL CREEK				1	1						3A	22A	3A		22	2	01		R2	50	M			
129.99		129.80	MP MARKER		R	130																								
130.24		130.05	ENT/EXIT		L	FS CAMPGROUND		FS	N																					
			ENT/EXIT		R	COLONIAL CRK CAMPGROUND		FS	N																					
130.33		130.14	BEG BRIDGE	B		DIABLO LK \ THUNDER CR		ST		1	1						$$C	26A	$$C		26	2	01		R2	50	M			
						BRDG NUM 020/345																								
130.37		130.18	END BRIDGE	B		DIABLO LK \ THUNDER CR				1	1						5A	24A	4A		24	2	01		R2	50	M			
130.99		130.80	MP MARKER		L	131																								
131.76		131.57	BEG SU LN		R	SLOW VEHICLE 14A				1	1						5A	24A	$$$	14	38	2	01		R2	50	M			
			INTRSECTN		L	SCENIC VIEWPOINT		ST	N																					
131.99		131.80	MP MARKER		R	132																								
132.12		131.93	END SU LN		R	SLOW VEHICLE 14A				1	1						5A	24A	4A	$$$	24	2	01		R2	50	M			
132.96		132.77	MP MARKER		L	133																								
132.97		132.78								1	1						30A	24A	4A		24	2	01		R2	50	M			
133.00		132.81	MISC FEATR		L	SCENIC VIEWPOINT																								
133.06		132.87								1	1						5A	24A	4A		24	2	01		R2	50	M			
133.38		133.19	BEG BRIDGE	B		JOHN PIERCE WATERFALLS		ST		1	1						$$C	32P	$$C		32	2	01		R2	50	M			
						BRDG NUM 020/348																								
133.45		133.26	END BRIDGE	B		JOHN PIERCE WATERFALLS				1	1						5A	24A	4A		24	2	01		R2	50	M			
133.95		133.76	MP MARKER		L	134																								
134.08		133.89								1	1						6A	24A	4A		24	2	01		R2	50	M			
134.10		133.91	MISC FEATR		L	ROSS DAM TRAIL PARKING																								
134.18		133.99	MISC FEATR		R	SGN AVALANCHE AREA-GATE																								
134.38		134.19								1	1						6A	24A	4A		24	2	01		R2	55	M			
134.41		134.22	INTRSECTN		R	HAPPY CREEK FOREST WALK		FS	N																					
134.63		134.44	BEG SU LN		L	SLOW VEHICLE 14A				1	1						$$$	24A	4A	14	38	2	01		R2	55	M			
134.89		134.70	END SU LN		L	SLOW VEHICLE 14A				1	1						6A	24A	4A	$$$	24	2	01		R2	55	M			
134.98		134.79	MP MARKER		R	135																								
135.08		134.89								1	1						20A	24A	4A		24	2	01		R2	55	M			
135.10		134.91	MISC FEATR		L	SCENIC VIEWPOINT																								
135.13		134.94								1	1						6A	24A	4A		24	2	01		R2	55	M			
135.21		135.02								1	1						36A	24A	4A		24	2	01		R2	55	M			
135.27		135.08	MISC FEATR		L	SCENIC VIEWPOINT																								

INTERSECTION DETAIL

SRMP	B	ARM	TURN LANES L NEAR LGT WD	R NEAR LGT WD	L FAR LGT WD	R FAR LGT WD	ACCELERATION LANES LEFT-- LGT WD	L-CNTR LGT WD	R-CNTR LGT WD	RIGHT- LGT WD
130.24		130.05	.02 11		.02 11					
131.76		131.57	.07 13			.02 12			.02 13	

SR 020 MAINLINE STATE ROUTE - SRSH COUNTY WHATCOM DOT DISTRICT 1

SRMP	B	ARM	FEATURE	D	LR	DESCRIPTION	BRIDGE/UXING/XROAD OW	TC	L	NBR LNS D	I	DECREAS/DIV LFT SHD W/S	RDY W/S	RHT SHD W/S	MEDIAN WD/S	BR	INCRES/UNDI LFT SHD W/S	RDY W/S	RHT SHD W/S	SPC USE LNS WID	TOT RDY WID	MTCE A	SE	CITY NBR	ST FC	LEGAL SPEED D	IB	T R	P K	S T
135.28		135.09								1	1						36A	24A	4A		24	2	01		R2	55	M			
135.30		135.11								1	1						6A	24A	4A		24	2	01		R2	55	M			
135.81		135.62	BEG SU LN		R	SLOW VEHICLE 14A				1	1						6A	24A	$$$	14	38	2	01		R2	55	M			
135.94		135.75	END SU LN		R	SLOW VEHICLE 14A				1	1						6A	24A	4A	$$$	24	2	01		R2	55	M			
135.98		135.79	MP MARKER		R	136																								
136.24		136.05	BEG BRIDGE	B		LILLIAN CREEK	ST			1	1						$$C	32P	$$C		32	2	01		R2	55	M			
						BRDG NUM 020/351																								
136.31		136.12	END BRIDGE	B		LILLIAN CREEK				1	1						5A	24A	5A		24	2	01		R2	55	M			
136.99		136.80	MP MARKER		L	137																								
137.98		137.79	MP MARKER		R	138																								
138.32		138.13								1	1						15A	24A	5A		24	2	01		R2	55	M			
138.35		138.16	MISC FEATR		B	EAST BANK TRAIL PARKING																								
138.39		138.20								1	1						5A	24A	5A		24	2	01		R2	55	M			
138.42		138.23	BEG BRIDGE	B		PANTHER CREEK	ST			1	1						$$W	32P	$$W		32	2	01		R2	55	M			
						BRDG NUM 020/354																								
138.49		138.30	END BRIDGE	B		PANTHER CREEK				1	1						5A	24A	5A		24	2	01		R2	55	M			
138.98		138.79	MP MARKER		R	139																								
139.25		139.06	MISC FEATR		L	E BNDRY N CASCADE REC AR																								
139.81		139.62								1	1						15A	24A	5A		24	2	01		R2	55	M			
139.88		139.69								1	1						5A	24A	5A		24	2	01		R2	55	M			
139.98		139.79	MP MARKER		L	140																								
140.30		140.11								1	1						15A	24A	5A		24	2	01		R2	55	M			
140.37		140.18								1	1						5A	24A	5A		24	2	01		R2	55	M			
140.77		140.58								1	1						15A	24A	5A		24	2	01		R2	55	M			
140.88		140.69	MISC FEATR		L	NORTH CASCADES PARKING																								
140.97		140.78	MP MARKER		R	141																								
141.02		140.83								1	1						5A	24A	5A		24	2	01		R2	55	M			
141.20		141.01	INTRSECTN		L	CANYON CR TR	FS		N																					
141.59		141.40								1	1						15A	24A	5A		24	2	01		R2	55	M			
141.74		141.55								1	1						5A	24A	5A		24	2	01		R2	55	M			
141.99		141.80	MP MARKER		L	142																								
142.99		142.80	MP MARKER		L	143																								
143.11		142.92								1	1						15A	24A	5A		24	2	01		R2	55	M			
143.19		143.00								1	1						5A	24A	5A		24	2	01		R2	55	M			
143.31		143.12								1	1						15A	24A	5A		24	2	01		R2	55	M			
143.47		143.28								1	1						5A	24A	5A		24	2	01		R2	55	M			
143.73		143.54								1	1						15A	24A	5A		24	2	01		R2	55	M			
143.85		143.66								1	1						5A	24A	5A		24	2	01		R2	55	M			
143.99		143.80	MP MARKER		R	144																								
144.73		144.54	INTRSECTN		L	EAST CR TR	FS		N																					
145.00		144.81	MP MARKER		L	145																								
145.46		145.27	END CTLSEC			CONTROL SECTION 3738																								
			LEAVE CO			WHATCOM																								

SR 020 MAINLINE STATE ROUTE - SRSH COUNTY SKAGIT DOT DISTRICT 1

SRMP	B	ARM	FEATURE	D	LR	DESCRIPTION	BRIDGE/UXING/XROAD OW	TC	L	NBR LNS D	I	DECREAS/DIV LFT SHD W/S	RDY W/S	RHT SHD W/S	MEDIAN WD/S	BR	INCRES/UNDI LFT SHD W/S	RDY W/S	RHT SHD W/S	SPC USE LNS WID	TOT RDY WID	MTCE A	SE	CITY NBR	ST FC	LEGAL SPEED D	IB	T R	P K	S T
145.46		145.27	ENTER CO			SKAGIT				1	1						5A	24A	5A		24	2	01		R2	55		M		
			BEG CTLSEC			CONTROL SECTION 2950																								
			MISC FEATR		L	SGN ENT SKAGIT COUNTY																								
			MISC FEATR		R	SGN ENT WHATCOM COUNTY																								
145.66		145.47								1	1						15A	24A	5A		24	2	01		R2	55		M		
145.73		145.54								1	1						5A	24A	5A		24	2	01		R2	55		M		
145.98		145.79	MP MARKER		L	146																								
146.67		146.48								1	1						15A	24A	5A		24	2	01		R2	55		M		
146.74		146.55								1	1						5A	24A	5A		24	2	01		R2	55		M		
146.76		146.57	MISC FEATR		R	SGN STOP-GATE																								
146.99		146.80	MP MARKER		R	147																								
147.99		147.80	MP MARKER		L	148																								
148.09		147.90	BEG BRIDGE	B		GRANITE CREEK	ST			1	1						$$C	32P	$$C		32	2	01		R2	55		M		
						BRDG NUM 020/403																								
148.12		147.93	LEAVE DIST			1																								
			END BRIDGE	B		GRANITE CREEK																								

SR 020 MAINLINE STATE ROUTE - SRSH COUNTY SKAGIT DOT DISTRICT 2

SRMP	B	ARM	FEATURE	D	LR	DESCRIPTION	BRIDGE/UXING/XROAD OW	TC	L	NBR LNS D	I	DECREAS/DIV LFT SHD W/S	RDY W/S	RHT SHD W/S	MEDIAN WD/S	BR	INCRES/UNDI LFT SHD W/S	RDY W/S	RHT SHD W/S	SPC USE LNS WID	TOT RDY WID	MTCE A	SE	CITY NBR	ST FC	LEGAL SPEED D	IB	T R	P K	S T
148.12		147.93								1	1						4A	24A	4A		24	3	02		R2	60	M			
148.99		148.80	MP MARKER		R	149																								
150.00		149.81	MP MARKER		R	150																								
151.00		150.81	MP MARKER		R	151																								
151.45		151.26	INTRSECTN		R	CO RD	CO		N																					
151.99		151.80	MP MARKER		R	152																								
152.99		152.80	MP MARKER		R	153																								
153.99		153.80	MP MARKER		R	154																								
155.00		154.81	MP MARKER		R	155																								
156.00		155.81	MP MARKER		R	156																								
156.99		156.80	MP MARKER		R	157																								
157.40		157.21	END CTLSEC			CONTROL SECTION 2950																								
			LEAVE CO			SKAGIT																								

SR 020 MAINLINE STATE ROUTE - SRSH COUNTY CHELAN DOT DISTRICT 2

SRMP	B	ARM	FEATURE	D	LR	DESCRIPTION	BRIDGE/UXING/XROAD OW	TC	L	NBR LNS D	I	DECREAS/DIV LFT SHD W/S	RDY W/S	RHT SHD W/S	MEDIAN WD/S	BR	INCRES/UNDI LFT SHD W/S	RDY W/S	RHT SHD W/S	SPC USE LNS WID	TOT RDY WID	MTCE A	SE	CITY NBR	ST FC	LEGAL SPEED D	IB	T R	P K	S T
157.40		157.21	ENTER CO			CHELAN				1	1						4A	24A	4A		24	3	02		R2	60		M		
			BEG CTLSEC			CONTROL SECTION 0437																								
157.58		157.39	MISC FEATR		L	SGN RAINY PASS ELEV 4855																								
157.60		157.41	INTRSECTN		L	PACIFIC CREST TR PARK	FS		N																					
			INTRSECTN		R	RAINY PASS PICNIC AREA	FS		N																					
157.99		157.80	MP MARKER		R	158																								
158.88		158.69	INTRSECTN		L	ROAD TO TRAILHEAD/FS 600	FS		N																					
159.00		158.81	MP MARKER		R	159																								
159.71		159.52	BEG SU LN		R	CLIMBING 11A				1	1						4A	24A	4A	11	35	3	02		R2	60		M		
160.00		159.81	MP MARKER		R	160																								
160.41		160.22	END SU LN		R	CLIMBING 11A				1	1						4A	24A	4A	$$$	24	3	02		R2	60		M		
160.56		160.37	MISC FEATR		L	SNG WHISTLER MTN																								
161.00		160.81	MP MARKER		R	161																								
161.46		161.27	INTRSECTN		R	BLUE LAKE TR FS #510	FS		N																					
162.00		161.81	MP MARKER		R	162																								
162.17		161.98	BEG SU LN		L	CLIMBING 11A				1	1						4A	24A	4A	11	35	3	02		R2	60		M		
162.31		162.12	ENT/EXIT		L	SCENIC VIEWPOINT	ST		N																					
162.41		162.22	MISC FEATR		L	SGN WN PASS SUM ELE 5477																								
162.54		162.35	END CTLSEC			CONTROL SECTION 0437																								
			LEAVE CO			CHELAN																								

INTERSECTION DETAIL

SRMP	B	ARM	TURN LANES L NEAR LGT	WD	R NEAR LGT	WD	L FAR LGT	WD	R FAR LGT	WD	ACCELERATION LANES LEFT-- LGT	WD	L-CNTR LGT	WD	R-CNTR LGT	WD	RIGHT- LGT	WD
162.31		162.12	.03	12														

SR 020 MAINLINE STATE ROUTE - SRSH COUNTY OKANOGAN DOT DISTRICT 2

SRMP	B	ARM	FEATURE	D	LR	DESCRIPTION	BRIDGE/UXING/XROAD OW	TC	L	NBR LNS D	I	DECREAS/DIV LFT SHD W/S	RDY W/S	RHT SHD W/S	MEDIAN WD/S	BR	INCRES/UNDI LFT SHD W/S	RDY W/S	RHT SHD W/S	SPC USE LNS WID	TOT RDY WID	MTCE A	SE	CITY NBR	ST FC	LEGAL SPEED D	IB	T R	P K	S T
162.54		162.35	ENTER CO			OKANOGAN				1	1						4A	24A	4A	11	35	3	02		R2	60	M		
			BEG CTLSEC			CONTROL SECTION 2438																								
162.94		162.75	MP MARKER		L	163																								
163.61		163.42	END SU LN		L	CLIMBING 11A				1	1						4A	24A	4A	$$$	24	3	02		R2	60	M		
164.00		163.81	MP MARKER		R	164																								
164.89		164.70	MISC FEATR		L	SGN LIBERTY BELL MTN																								
166.00		165.81	MP MARKER		R	166																								
166.15		165.96	MISC FEATR		R	SGN SILVER STAR MTN																								
166.99		166.80	INTRSECTN		L	CUTTHROAT CR RD	FS		N																					
167.00		166.81	MP MARKER		R	167																								
167.07		166.88	BEG BRIDGE	B		CUTTHROAT CREEK	ST			1	1						$$C	32A	$$C		32	3	02		R2	60	M		
						BRDG NUM 020/603																								
167.09		166.90	END BRIDGE	B		CUTTHROAT CREEK				1	1						4A	24A	4A		24	3	02		R2	60	M		
168.02		167.83	MP MARKER		R	168																								
168.47		168.28	INTRSECTN		R	LONE FIR CAMPGROUND	FS		N																					
169.00		168.81	MP MARKER		R	169																								
170.00		169.81	MP MARKER		R	170																								
170.59		170.40	BEG BRIDGE	B		EARLY WINTERS CR	ST			1	1						$$C	32A	$$C		32	3	02		R2	60	M		
						BRDG NUM 020/606																								
170.60		170.41	END BRIDGE	B		EARLY WINTERS CR				1	1						4A	24A	4A		24	3	02		R2	60	M		
171.01		170.82	MP MARKER		R	171																								
172.02		171.83	MP MARKER		R	172																								
173.02		172.83	MP MARKER		R	173																								
174.03		173.84	MP MARKER		R	174																								
175.04		174.85	MP MARKER		R	175																								
175.17		174.98	ENT/EXIT		L	KLIPCHUCK CMPGRD FS #300	FS		N																					
175.45		175.26	INTRSECTN		R	SANDY BUTTE RD FS #200	FS		N																					
175.98		175.79	BEG BRIDGE	B		EARLY WINTER	ST			1	1						$$C	32A	$$C		32	3	02		R2	60	M		
						BRDG NUM 020/609																								
176.03		175.84	END BRIDGE	B		EARLY WINTER				1	1						4A	24A	4A		24	3	02		R2	60	M		
176.04		175.85	MP MARKER		R	176																								
177.00		176.81	MP MARKER		R	177																								
177.36		177.17								1	1						8A	24A	4A		24	3	02		R2	60	M		
177.65		177.46	ENT/EXIT		R	EARLY WINTERS CAMPGROUND	FS		N																					
			INTRSECTN		L	FS RD	FS		N																					
177.78		177.59	BEG BRIDGE	B		EARLY WINTERS CR	ST			1	1						$$C	26P	$$C		26	3	02		R2	60	M		
						BRDG NUM 020/612																								
177.80		177.61	END BRIDGE	B		EARLY WINTERS CR				1	1						4B	24B	4B		24	3	02		R2	60	M		
178.00		177.81	MP MARKER		R	178																								
178.05		177.86	ENT/EXIT		L	EARLY WINTERS INFO CENTR	FS		N																					
178.94		178.75	INTRSECTN		R	FS RD #100	FS		N																					
179.00		178.81	MP MARKER		R	179																								
179.58		179.39	INTRSECTN		L	LOST RIVER RD	CO		N	1	1						4B	24B	4B		24	3	02		R2	60	R		

SR 020 MAINLINE STATE ROUTE - SRSH COUNTY OKANOGAN DOT DISTRICT 2

SRMP	B	ARM	FEATURE	D	LR	DESCRIPTION	BRIDGE/UXING/XROAD OW	TC	L	NBR LNS D	I	DECREAS/DIV LFT SHD W/S	RDY W/S	RHT SHD W/S	MEDIAN WD/S	BR	INCRES/UNDI LFT SHD W/S	RDY W/S	RHT SHD W/S	SPC USE LNS WID	TOT RDY WID	MTCE A	SE	CITY NBR	ST FC	LEGAL SPEED D	IB	T R	P K	S T
179.59		179.40								1	1						4B	24B	4B		24	3	02		R2	60	R			
180.00		179.81	MP MARKER		R	180																								
180.43		180.24								1	1						4B	25B	6B		25	3	02		R2	60	R			
180.88		180.69								1	1						5B	25B	12B		25	3	02		R2	60	R			
181.03		180.84	MP MARKER		R	181																								
181.14		180.95								1	1						5B	25B	6B		25	3	02		R2	60	R			
181.38		181.19								1	1						5B	25B	10B		25	3	02		R2	60	R			
181.64		181.45								1	1						5B	25B	6B		25	3	02		R2	60	R			
182.03		181.84	MP MARKER		R	182																								
183.03		182.84	MP MARKER		R	183																								
183.85		183.66	INTRSECTN		R	CO RD	CO		N																					
184.03		183.84	MP MARKER		R	184																								
184.17		183.98	INTRSECTN		R	WOLF CREEK RD	CO		N																					
184.61		184.42	BEG BRIDGE	B		METHOW RIVER	ST			1	1						$$W	40P	$$W		40	3	02		R2	60	R			
						BRDG NUM 020/618																								
184.69		184.50	END BRIDGE	B		METHOW RIVER				1	1						6B	25B	6B		25	3	02		R2	60	R			
184.71		184.52	INTRSECTN		L	GOAT CREEK RD	CO		N																					
184.98		184.79	MP MARKER		R	185																								
185.23		185.04	INTRSECTN		R	LINDBLOOM LN	CO		N																					
185.54		185.35								1	1						3B	25B	5B		25	3	02		R2	60	R			
185.98		185.79	MP MARKER		R	186																								
187.03		186.84	MP MARKER		R	187																								
187.20		187.01	INTRSECTN		L	RD APPROACH	PV		N																					
187.98		187.79	MP MARKER		R	188																								
188.98		188.79	MP MARKER		R	189																								
189.14		188.95								1	1						3B	25B	27B		25	3	02		R2	60	R			
189.35		189.16								1	1						3B	25B	5B		25	3	02		R2	60	R			
189.42		189.23								1	1						3B	25B	35B		25	3	02		R2	60	R			
189.50		189.31								1	1						3B	25B	5B		25	3	02		R2	60	R			
189.98		189.79	MP MARKER		R	190																								
190.98		190.79	MP MARKER		R	191																								
191.28		191.09	MISC FEATR		B	CATTLE OXING																								
191.90		191.71	TRAF RCDR	B		R037 0																								
191.98		191.79	MP MARKER		R	192																								
192.46		192.16	EQUATION			192.35 =192.46				1	1						1A	22A	1A		22	3	02		R2	60	R			
192.49		192.19								1	1						1A	22A	1A		22	3	02		R2	25	R			
192.51		192.21	MISC FEATR		R	SGN ENT WINTHROP																								
192.55		192.25	INTRSECTN		R	RADER RD	CO		N																					
192.66		192.36	ENTER CITY			WINTHROP				1	1						1A	22A	1A		22	3	02	1465	R2	25	R	P		
192.72		192.42	LEAVE CITY			WINTHROP				1	1						1A	22A	1A		22	3	02	$$$$	R2	25	R	$		
192.73		192.43	INTRSECTN		R	WINTHROP CITY PARK RD	CO		N																					
192.74		192.44	INTRSECTN		L	W CHEWUCH RD	CO		N																					
192.80		192.50								1	1						1A	22A	8A		22	3	02		R2	25	R			

SR 020 MAINLINE STATE ROUTE - SRSH COUNTY OKANOGAN DOT DISTRICT 2

SRMP	B	ARM	FEATURE	D	LR	DESCRIPTION	BRIDGE/UXING/XROAD OW	TC	L	NBR LNS D	I	DECREAS/DIV LFT SHD W/S	RDY W/S	RHT SHD W/S	MEDIAN WD/S	BR	INCRES/UNDI LFT SHD W/S	RDY W/S	RHT SHD W/S	SPC USE LNS WID	TOT RDY WID	MTCE A	SE	CITY NBR	ST FC	LEGAL SPEED D	IB	T R	P K	S T
192.84		192.54	BEG BRIDGE	B		CHEWUCH CREEK	ST			1	1						$$C	26P	$$C		26	3	02		R2	25	R			
						BRDG NUM 020/621																								
192.86		192.56	END BRIDGE	B		CHEWUCH CREEK				1	1						8A	22A	10A		22	3	02	1465	R2	25	R	B		
			ENTER CITY			WINTHROP																								
192.91		192.61	INTRSECTN		L	MAIN ST	CT	SS	Y	1	1						$$C	69A	$$C		69	3	02	1465	R2	25	R	B		
192.96		192.66								1	1						13A	39A	C		39	3	02	1465	R2	25	R	B		
192.98		192.68	MP MARKER		L	193																								
193.04		192.74								1	1						7A	22A	2A		22	3	02	1465	R2	25	R	B		
193.07		192.77								1	1						4A	22A	2A		22	3	02	1465	R2	25	R	B		
193.18		192.88								1	1						4A	22A	6A		22	3	02	1465	R2	25	R	B		
193.32		193.02								1	1						4A	22A	1A		22	3	02	1465	R2	25	R	B		
193.35		193.05	INTRSECTN		L	MAIN ST	CT		Y	1	1						1A	22A	1A		22	3	02	1465	R2	25	R	P		
193.37		193.07	BEG BRIDGE	B		METHOW RIVER	ST			1	1						$$C	23P	$$C		23	3	02	1465	R2	25	R	P		
						BRDG NUM 020/624																								
193.43		193.13	END BRIDGE	B		METHOW RIVER				1	1						3A	22A	2A		22	3	02	1465	R2	25	R	P		
193.45		193.15	WYE CONN		R	TWIN LAKES RD	CT		Y																					
193.46		193.16	INTRSECTN		R	TWIN LAKES RD	CT		Y																					
193.47		193.17	WYE CONN		R	TWIN LAKES RD	CT		Y																					
193.71		193.41								1	1						2A	22A	2A		22	3	02	1465	R2	25	R	P		
193.76		193.46								1	1						2A	22A	2A		22	3	02	1465	R2	40	R	P		
193.85		193.55	BEG SU LN		C	TWO WAY TURN	11A			1	1						2A	22A	2A	11	33	3	02	1465	R2	40	R	P		
194.00		193.70	MP MARKER		R	194																								
194.21		193.91	END SU LN		C	TWO WAY TURN	11A			1	1						2A	22A	2A	$$$	22	3	02	1465	R2	40	R	P		
			ENT/EXIT		L	KOA CAMPGROUND RD	PV		N																					
194.24		193.94	MISC FEATR		L	SGN ENT WINTHROP																								
194.32		194.02	LEAVE CITY			WINTHROP				1	1						4G	22B	4G		22	3	02	$$$$	R2	60	R	$		
194.66		194.36	INTRSECTN		L	WITTE RD	CO		N	1	1						4B	22B	4B		22	3	02		R2	60	R			
195.00		194.70	MP MARKER		R	195																								
195.56		195.26	INTRSECTN		L	WITTE RD	CO		N	1	1						2B	22B	2B		22	3	02		R2	60	R			
195.93		195.63	INTRSECTN		R	TWIN LAKES RD	CO		Y																					
196.00		195.70	MP MARKER		R	196																								
196.88		196.58	INTRSECTN		L	OLD TWISP HWY S RD	CO		N																					
198.00		197.70	MP MARKER		R	198																								
198.90		198.60	INTRSECTN		L	OLD TWISP HWY S RD	CO		N																					
199.00		198.70	MP MARKER		R	199																								
199.84		199.54								1	1						4B	22B	4B		22	3	02		R2	60	R			
200.00		199.70	MP MARKER		R	200																								

INTERSECTION DETAIL

SRMP	B	ARM	TURN LANES L NEAR LGT WD	R NEAR LGT WD	L FAR LGT WD	R FAR LGT WD	ACCELERATION LANES LEFT LGT WD	L-CNTR LGT WD	R-CNTR LGT WD	RIGHT LGT WD
195.93		195.63			.03 12					

SR 020 MAINLINE STATE ROUTE - SRSH COUNTY OKANOGAN DOT DISTRICT 2

SRMP	B	ARM	FEATURE	D	LR	DESCRIPTION	BRIDGE/XING/XROAD OW	TC	L	NBR LNS D	I	DECREAS/DIV LFT SHD W/S	RDY W/S	RHT SHD W/S	MEDIAN WD/S	BR	INCRES/UNDI LFT SHD W/S	RDY W/S	RHT SHD W/S	SPC USE LNS WID	TOT RDY WID	MTCE A	SE	CITY NBR	ST FC	LEGAL SPEED D	IB	T R	P K	S T
200.05		199.75								1	1						4B	22B	4B		22	3	02		R2	60	R			
200.27		199.97	BEG BRIDGE	B		METHOW RIVER OFLW BRDG NUM 020/627	ST			1	1						$$C	26B	$$C		26	3	02		R2	60	R			
200.28		199.98	END BRIDGE	B		METHOW RIVER OFLW				1	1						5B	22B	4B		22	3	02		R2	60	R			
200.78		200.48								1	1						5B	22B	4B		22	3	02		R2	35	R			
200.98		200.68	BEG BRIDGE	B		METHOW RIVER OFLW BRDG NUM 020/630	ST			1	1						$$C	26B	$$C		26	3	02		R2	35	R			
200.99		200.69	END BRIDGE	B		METHOW RIVER OFLW				1	1						3B	22B	3B		22	3	02	1330	R2	35	R	P		
			ENTER CITY			TWISP																								
201.00		200.70	MP MARKER		R	201																								
			MISC FEATR		R	SGN ENT TWISP																								
201.02		200.72	INTRSECTN		R	DAYS LN	CT		N																					
201.09		200.79	INTRSECTN		B	HAGERMAN ST	CT		Y																					
201.26		200.96								1	1						4A	24A	4A		24	3	02	1330	R2	35	R	P		
201.34		201.04								1	1						6A	24A	6A		24	3	02	1330	R2	35	R	P		
201.39		201.09	INTRSECTN		R	AINSWORTH AVE	CT		Y																					
201.41		201.11	BEG BRIDGE	B		TWISP RIVER BRDG NUM 020/633	ST			1	1						$$W	35P	$$W		35	3	02	1330	R2	25	R	P		
201.45		201.15	END BRIDGE	B		TWISP RIVER				1	1						4A	24A	4A		24	3	02	1330	R2	25	R	B		
201.48		201.18	INTRSECTN		B	TWISP AVE	CT		Y																					
201.53		201.23								1	1						8B	22B	8B		22	3	02	1330	R2	25	R	B		
201.54		201.24	INTRSECTN		B	SECOND AVE	CT		Y																					
201.60		201.30	INTRSECTN		L	THIRD AVE	CT		Y	1	1						8G	22B	8B		22	3	02	1330	R2	25	R	B		
201.66		201.36	INTRSECTN		L	FOURTH AVE	CT		Y	1	1						3B	22B	3B		22	3	02	1330	R2	25	R	B		
201.72		201.42	INTRSECTN		L	FIFTH AVE	CT		Y																					
201.81		201.51	INTRSECTN		R	TWISP CARLTON RD	CT		Y																					
			INTRSECTN		L	GLOVER ST	CT		Y																					
202.00		201.70	MP MARKER		L	202																								
			INTRSECTN		L	CANYON ST	CT		Y																					
202.03		201.73	INTRSECTN		L	CITY ST	CT		N																					
202.05		201.75	INTRSECTN		L	ALDER ST	CT		Y																					
202.10		201.80								1	1						3B	22B	3B		22	3	02	1330	R2	25	R	P		
202.11		201.81	BEG BRIDGE	B		METHOW RIVER BRDG NUM 020/636	ST			1	1						$$C	20B	$$C		20	3	02	1330	R2	35	R	P		
202.18		201.88	END BRIDGE	B		METHOW RIVER				1	1						3B	22B	4B		22	3	02	1330	R2	35	R	P		
202.20		201.90	INTRSECTN		L	WAGNER ST	CT		Y																					
202.24		201.94	INTRSECTN		R	CITY ST	CT		Y																					
202.30		202.00	INTRSECTN		R	MARBLE ST	CT		Y	1	1						3B	22B	4B		22	3	02	1330	R2	35	R	R		
202.37		202.07	INTRSECTN		R	BURTON ST	CT		Y																					
202.56		202.26								1	1						3B	22B	4B		22	3	02	1330	R2	35	R	P		
202.65		202.35	MISC FEATR		L	SGN ENT TWISP																								
202.69		202.39	LEAVE CITY			TWISP				1	1						4B	23B	4B		23	3	02	$$$$	R2	35	R	$		
			INTRSECTN		R	TWISP AIRPORT RD	CO		Y																					

SR 020 MAINLINE STATE ROUTE - SRSH COUNTY OKANOGAN DOT DISTRICT 2

SRMP	B	ARM	FEATURE	D	LR	DESCRIPTION	BRIDGE/UXING/XROAD OW	TC	L	NBR LNS D	I	DECREAS/DIV LFT SHD W/S	RDY W/S	RHT SHD W/S	MEDIAN WD/S	BR	INCRES/UNDI LFT SHD W/S	RDY W/S	RHT SHD W/S	SPC USE LNS WID	TOT RDY WID	MTCE A	SE	CITY NBR	ST FC	LEGAL SPEED D	IB	T R	P K	S T
202.70		202.40								1	1						4B	23B	4B		23	3	02		R2	35	R			
202.81		202.51								1	1						4B	23B	4B		23	3	02		R2	60	R			
202.97		202.67	INTRSECTN		R	AYERS RD	CO		N																					
203.00		202.70	MP MARKER		R	203																								
203.42		203.12	INTRSECTN		L	CO RD	CO		N																					
203.84		203.54	INTRSECTN		R	TWISP AIRPORT RD	CO		N																					
204.00		203.70	MP MARKER		R	204																								
204.09		203.79	INTRSECTN		R	SR 153	ST	SS	N	1	1						3B	22B	3B		22	3	02		R2	60	R			
204.99		204.69	MP MARKER		R	205																								
205.89		205.59	INTRSECTN		R	LOWER BEAVER CREEK RD	CO		N	1	1						2B	23B	2B		23	3	02		R2	60	R			
205.99		205.69	MP MARKER		R	206																								
206.99		206.69	INTRSECTN		L	BEAVER CREEK RD	CO		N																					
207.00		206.70	MP MARKER		R	207																								
207.99		207.69	MP MARKER		R	208																								
208.46		208.16								1	1						4B	22B	4B		22	3	02		R2	60	M			
208.53		208.23	INTRSECTN		L	METHOW GAME RESERVE RD	ST		N																					
208.97		208.67	MP MARKER		R	209																								
209.98		209.68	MP MARKER		R	210																								
210.33		210.03	MISC FEATR		R	SGN OKANOGAN NAT FOR																								
210.89		210.59	INTRSECTN		L	JACK CREEK RD	FS		N																					
210.98		210.68	MP MARKER		R	211																								
211.97		211.67	MP MARKER		R	212																								
212.40		212.10	INTRSECTN		R	FS RD #600	FS		N																					
212.95		212.65	MP MARKER		R	213																								
213.89		213.59	ENT/EXIT		L	J R CAMP PICNIC AREA	FS		N																					
213.97		213.67	MP MARKER		R	214				1	1						3B	22B	5B		22	3	02		R2	60	M			
214.47		214.17	MISC FEATR		L	SGN LOUP LOUP PS E 4020																								
214.49		214.19	INTRSECTN		R	BENSON CREEK RD	CO		N	1	1						4B	22B	4B		22	3	02		R2	60	M			
214.59		214.29	MISC FEATR		L	SGN LVG OKANOGAN NAT FOR				1	1						4B	22B	4B		22	3	01		R2	60	M			
214.73		214.43	INTRSECTN		L	STARVATION MTN RD FS #42	FS		N																					
214.80		214.50								1	1						2B	22B	2B		22	3	01		R2	60	M			
214.96		214.66	MP MARKER		R	215																								
215.44		215.14	INTRSECTN		L	SUMMIT CR RD	FS		N																					
215.98		215.68	MP MARKER		R	216																								
216.84		216.54	INTRSECTN		L	BUCK MTN RD	FS		N																					
216.96		216.66	MP MARKER		R	217																								
217.58		217.28	INTRSECTN		R	FS RD	FS		N																					

INTERSECTION DETAIL

SRMP	B	ARM	TURN LANES L NEAR LGT	WD	R NEAR LGT	WD	L FAR LGT	WD	R FAR LGT	WD	ACCELERATION LANES LEFT LGT	WD	L-CNTR LGT	WD	R-CNTR LGT	WD	RIGHT LGT	WD
214.73		214.43	.03	10														

SR 020 MAINLINE STATE ROUTE - SRSH COUNTY OKANOGAN DOT DISTRICT 2

SRMP	B	ARM	FEATURE	DIRECTION TO INVENTORY / LEFT/RIGHT INDICATOR	DESCRIPTION	BRIDGE-UXING-XROAD- OW	TC	L	NBR LNS D	I	DECREAS/DIV LFT SHD W/S	RDY W/S	RHT SHD W/S	MEDIAN-WD/S	BR	INCRES/UNDI LFT SHD W/S	RDY W/S	RHT SHD W/S	SPC USE LNS WID	TOT RDY WID	MTCE A	SE	CITY NBR	ST FC	LEGAL SPEED D	IB	T R	P K	S T
217.70		217.40							1	1						2B	22B	2B		22	3	01		R2	60	M			
217.96		217.66	MP MARKER	R	218																								
218.66		218.36	INTRSECTN	L	FS RD	FS		N																					
218.96		218.66	MP MARKER	R	219																								
219.10		218.80	INTRSECTN	R	WOODY MTN RD	FS		N	1	1						3B	24B	3B		24	3	01		R2	60	M			
219.97		219.67	MP MARKER	R	220																								
220.51		220.21	INTRSECTN	L	CO RD	CO		N																					
220.58		220.28	INTRSECTN	R	FS RD	FS		N																					
220.96		220.66	MP MARKER	L	221																								
221.96		221.66	MP MARKER	R	222																								
222.97		222.67	MP MARKER	R	223																								
223.06		222.76	INTRSECTN	L	LITTLE CREEK LOOP RD	CO		N																					
223.98		223.68	INTRSECTN	L	BUZZARD LK RD	CO		N	1	1						2B	22B	2B		22	3	01		R2	60	M			
			INTRSECTN	R	FOX MT RD	CO		N																					
223.99		223.69	MP MARKER	R	224																								
224.35		224.05	INTRSECTN	L	LEADER LAKE RD	CO		N																					
224.97		224.67	MP MARKER	R	225																								
225.64		225.34	INTRSECTN	R	FOX MOUNTAIN RD	CO		N																					
225.97		225.67	MP MARKER	R	226																								
226.29		225.99	INTRSECTN	L	CO RD	CO		N																					
226.98		226.68	MP MARKER	R	227																								
227.30		227.00	INTRSECTN	B	MALOTT RD	CO		N																					
227.45		227.15							1	1						7B	23B	7B		23	3	01		R2	60	M			
227.63		227.33	INTRSECTN	L	LOOP LOOP SPRG COULEE RO	CO		N																					
227.78		227.48	INTRSECTN	R	MALOTT RD	CO		N																					
227.98		227.68	MP MARKER	R	228																								
228.97		228.67	MP MARKER	R	229																								
229.97		229.67	MP MARKER	R	230																								
230.60		230.30	INTRSECTN	R	OLD 97	CO		N																					
230.87		230.57							1	1						4B	23B	4B		23	3	01		R2	60	R			
230.95		230.65	INTRSECTN	R	BARNHOLT LOOP RD	CO		N																					
230.97		230.67	MP MARKER	R	231																								
231.86		231.56							1	1						7B	23B	7B		23	3	01		R2	60	R			
231.97		231.67	MP MARKER	R	232																								
232.18		231.88	INTRSECTN	B	B&O NORTH RD	CO		N																					
232.44		232.14	INTRSECTN	L	CO RD	CO		N																					
232.64		232.34	MISC FEATR	R	SGN ENT OKANOGAN																								
232.69		232.39	ENTER CITY		OKANOGAN				1	1						7B	23B	7B		23	3	01	0915	R2	35	R	P	*	
			BEG ST	I	2ND AVE																								
232.70		232.40	INTRSECTN	L	CITY ST	CT		N																					
232.76		232.46	INTRSECTN	R	IONE ST	CT		N																					
232.77		232.47	INTRSECTN	L	CITY ST	CT		N																					
232.81		232.51	END ST	I	2ND AVE				1	1						10G	22B	10G		22	3	01	0915	R2	35	R	B	$	

SR 020 MAINLINE STATE ROUTE - SRSH COUNTY OKANOGAN DOT DISTRICT 2

SRMP	B	ARM	FEATURE	D	LR	DESCRIPTION	BRIDGE/UXING/XROAD OW	TC	L	NBR LNS D	I	DECREAS/DIV LFT SHD W/S	RDY W/S	RHT SHD W/S	MEDIAN WD/S	BR	INCRES/UNDI LFT SHD W/S	RDY W/S	RHT SHD W/S	SPC USE LNS WID	TOT RDY WID	MTCE A	SE	CITY NBR	ST FC	LEGAL SPEED D	IB	T R	P K	S T
232.81		232.51	INTRSECTN		L	SR 215	ST	SS	Y	1	1						10G	22B	10G		22	3	01	0915	R2	35	R	B	
232.88		232.58	INTRSECTN		B	CITY ST	CT		Y																				
232.97		232.67	LEAVE CITY			OKANOGAN				1	1						10G	22B	10G		22	3	01	$$$$	R2	35	R	$	
232.98		232.68	MISC FEATR		L	SGN ENT OKANOGAN																							
232.99		232.69	BEG BRIDGE	B		OKANOGAN RIVER	ST			1	1						$$C	29P	$$C		29	3	01		R2	35	R		
						BRDG NUM 020/645																							
233.06		232.76	END BRIDGE	B		OKANOGAN RIVER				1	1						4B	24B	4B		24	3	01		R2	35	R		
233.07		232.77	MISC FEATR		R	SGN ENT COLVILLE INDIAN																							
233.14		232.84	RR XING	B		NUM 96285E STRUCTURE				1	1						$$C	29P	$$C		29	3	01		R2	35	R		
			BEG BRIDGE	B		BN RR	ST																						
						BRDG NUM 020/648																							
233.17		232.87	END BRIDGE	B		BN RR				1	1						6A	24A	6A		24	3	01		R2	35	R		
233.25		232.95	INTRSECTN		L	CO RD	CO		N																				
233.31		233.01	BEG COINCI			SR 097 MP286.18				$	$						$$$	$$$	$$$		$$$	$	$$		$$	$$	$		
			END CTLSEC			CONTROL SECTION 2438																							
			INTRSECTN		B	SR 97	ST	SS	Y																				
261.95		261.65	ENTER CITY			TONASKET				1	1						C	36B	C		36	3	01	1305	R2	60	M	P	*
			BEG CTLSEC			CONTROL SECTION 2408																							
			BEG ST		I	SIXTH ST																							
			INTRSECTN		B	SR 97	ST	SS	Y																				
			END COINCI			SR 097 MP314.83																							
261.97		261.67	WYE CONN		L	SR 97	ST		Y	1	1						C	44B	C		44	3	01	1305	R2	60	M	P	*
262.00		261.70	MP MARKER		R	262																							
262.02		261.72	INTRSECTN		B	TONASKET AVE	CT		Y	1	1						7B	23B	4B		23	3	01	1305	R2	60	M	P	*
262.25		261.95	MISC FEATR		L	SGN ENT TONASKET																							
262.30		262.00	INTRSECTN		L	CITY ST	CT		N	1	1						2B	23B	3B		23	3	01	1305	R2	60	M	P	*
262.40		262.10	LEAVE CITY			TONASKET				1	1						2B	23B	3B		23	3	01	$$$$	R2	60	M	$	$
			END ST		I	SIXTH ST																							
262.83		262.53	BEG BRIDGE	B		BONAPARTE CREEK	ST			1	1						$$C	24P	$$C		24	3	01		R2	60	M		
						BRDG NUM 020/651																							
262.86		262.56	END BRIDGE	B		BONAPARTE CREEK				1	1						2B	22B	2B		22	3	01		R2	60	M		
263.00		262.70	MP MARKER		R	263																							
263.11		262.81	BEG SU LN		L	AUXILIARY 12B				1	1						2B	22B	2B	12	34	3	01		R2	60	M		
263.22		262.92	END SU LN		L	AUXILIARY 12B				1	1						2B	22B	2B	$$$	22	3	01		R2	60	M		
263.98		263.68	MP MARKER		R	264																							
264.96		264.66	MP MARKER		R	265																							
265.99		265.69	MP MARKER		R	266																							
266.36		266.06								1	1						3A	24A	3A		24	3	01		R2	60	M		
266.49		266.19								1	1						3A	24A	3A		24	3	01		R2	60	R		
266.50		266.20	BEG BRIDGE	B		BONAPARTE CREEK	ST			1	1						$$W	33A	$$W		33	3	01		R2	60	R		
						BRDG NUM 020/654																							
266.51		266.21	END BRIDGE	B		BONAPARTE CREEK				1	1						3A	24A	3A		24	3	01		R2	60	R		
266.57		266.27								1	1						4G	21B	4G		21	3	01		R2	60	R		

SR 020 MAINLINE STATE ROUTE - SRSH COUNTY OKANOGAN DOT DISTRICT 2

SRMP	B	ARM	FEATURE	D	LR	DESCRIPTION	BRIDGE/UXING/XROAD OW	TC	L	NBR LNS D	I	DECREAS/DIV LFT SHD W/S	RDY W/S	RHT SHD W/S	MEDIAN WD/S	BR	INCRES/UNDI LFT SHD W/S	RDY W/S	RHT SHD W/S	SPC USE LNS	TOT RDY WID	MTCE A	SE	CITY NBR	ST FC	LEGAL SPEED D	IB	T R	P K	S T
266.61		266.31								1	1						4G	21B	4G		21	3	01		R2	60	R			
266.99		266.69	MP MARKER		R	267																								
268.01		267.71	MP MARKER		R	268				1	1						3A	24A	3A		24	3	01		R2	60	R			
268.12		267.82	INTRSECTN		R	TUNK MT LOOKOUT RD	CO		N																					
269.00		268.70	MP MARKER		R	269																								
269.58	B	269.28	BEG BRIDGE			BONAPARTE CREEK	ST			1	1						$$W	33A	$$W		33	3	01		R2	60	R			
						BRDG NUM 020/657																								
269.59		269.29	END BRIDGE	B		BONAPARTE CREEK				1	1						3A	24A	3A		24	3	01		R2	60	R			
269.99		269.69	MP MARKER		R	270																								
270.99		270.69	MP MARKER		R	271																								
271.67		271.37								1	1						2B	21B	2B		21	3	01		R2	60	R			
271.99		271.69	MP MARKER		R	272																								
272.95		272.65	MP MARKER		R	273																								
273.98		273.68	MP MARKER		R	274																								
274.61		274.31								1	1						5B	22B	5B		22	3	01		R2	60	R			
274.72		274.42	INTRSECTN		R	AENEAS VALLEY RD	CO		N																					
274.95		274.65	MP MARKER		R	275																								
275.95		275.65	MP MARKER		R	276																								
276.95		276.65	MP MARKER		R	277																								
277.57		277.27								1	1						2B	21B	2B		21	3	01		R2	60	R			
277.98		277.68	MP MARKER		R	278																								
278.97		278.67	MP MARKER		R	279																								
279.99		279.69	MP MARKER		R	280																								
280.42		280.12								1	1						3B	22B	3B		22	3	01		R2	60	R			
280.96		280.66	MP MARKER		R	281																								
281.57		281.27	MISC FEATR	B		CATTLE OXING																								
281.97		281.67	MP MARKER		R	282																								
282.20		281.90	INTRSECTN		L	BONAPARTE RD	CO		N																					
282.95		282.65	MP MARKER		R	283																								
283.56		283.26	INTRSECTN		L	SUMMER RD	CO		N																					
283.94		283.64	MP MARKER		R	284																								
284.63		284.33	INTRSECTN		R	MT ANNE RD	CO		N																					
284.97		284.67	MP MARKER		R	285																								
285.45		285.15								1	1						7B	24B	7B		24	3	01		R2	60	R			
285.55		285.25	BEG SU LN		R	SLOW VEHICLE	17B			1	1						7B	24B	$$$	17	41	3	01		R2	60	R			
285.63		285.33	INTRSECTN		L	TORODA CREEK RD	CO		N																					
285.73		285.43	END SU LN		R	SLOW VEHICLE	17B			1	1						6B	24B	6B	$$$	24	3	01		R2	60	R			
286.01		285.71	MP MARKER		R	286																								
286.90		286.60	BEG SU LN		R	SLOW VEHICLE	17B			1	1						6B	24B	$$$	17	41	3	01		R2	60	R			
286.99		286.69	MP MARKER		R	287																								
287.08		286.78	END SU LN		R	SLOW VEHICLE	17B			1	1						6B	24B	6B	$$$	24	3	01		R2	60	R			
287.66		287.36	INTRSECTN		R	CAPE LABELLE CREEK RD	CO		N																					
287.99		287.69	MP MARKER		R	288																								

SR 020 MAINLINE STATE ROUTE - SRSH COUNTY OKANOGAN DOT DISTRICT 2

SRMP	B	ARM	FEATURE	D	LR	DESCRIPTION	BRIDGE/UXING/XROAD OW	TC	L	NBR LNS D	I	DECREAS/DIV LFT SHD W/S	RDY W/S	RHT SHD W/S	MEDIAN WD/S	BR	INCRES/UNDI LFT SHD W/S	RDY W/S	RHT SHD W/S	SPC USE LNS WID	TOT RDY WID	MTCE A	SE	CITY NBR	ST FC	LEGAL SPEED D	IB	T R	P K	S T
288.02		287.72								1	1						6B	24B	6B		24	3	01		R2		60	R		
288.49		288.18	EQUATION			288.48 =288.49																								
288.89		288.58	MISC FEATR		L	SGN WAUCONDA PASS EL4310																								
288.96		288.65								1	1						6B	24B	6B		24	3	02		R2		60	M		
289.00		288.69	MP MARKER		R	289																								
289.02		288.71								1	1						4B	22B	4B		22	3	02		R2		60	M		
290.00		289.69	MP MARKER		R	290																								
291.00		290.69	MP MARKER		R	291																								
292.00		291.69	MP MARKER		R	292																								
292.10		291.79								1	1						4B	22B	4B		22	3	02		R2		60	R		
292.66		292.35	MISC FEATR		R	SGN ENT OKANOGAN NAT FOR																								
293.00		292.69	MP MARKER		R	293																								
293.56		293.25	ENT/EXIT		L	SWEAT CREEK CAMPGROUND	FS		N																					
293.57		293.26	INTRSECTN		R	FS RD #31	FS		N																					
293.98		293.67	MP MARKER		R	294																								
294.64		294.33	INTRSECTN		L	FS RD	FS		N																					
294.76		294.45	MISC FEATR		L	SGN LEAV OKANOGN NAT FOR																								
294.99		294.68	MP MARKER		R	295																								
295.99		295.68	MP MARKER		R	296																								
296.48		296.17	INTRSECTN		R	CO RD	CO		N																					
296.73		296.42	INTRSECTN		R	GARDNER CR RD-FS #3125	FS		N																					
296.99		296.68	MP MARKER		R	297																								
297.23		296.92	LEAVE DIST			2																								
			END CTLSEC			CONTROL SECTION 2408																								
			LEAVE CO			OKANOGAN																								

SR 020 MAINLINE STATE ROUTE - SRSH COUNTY FERRY DOT DISTRICT 6

SRMP	B	ARM	FEATURE	D	LR	DESCRIPTION	BRIDGE/XING/XROAD OW	TC	L	NBR LNS D	I	DECREAS/DIV LFT SHD W/S	RDY W/S	RHT SHD W/S	MEDIAN WD/S	BR	INCRES/UNDI LFT SHD W/S	RDY W/S	RHT SHD W/S	SPC USE LNS WID	TOT RDY WID	MTCE A	SE	CITY NBR	ST FC	LEGAL SPEED D	IB	T R	P K	S T
297.23		296.92	ENTER CO			FERRY				1	1						4A	22A	4A		22	4	02		R2	60	R			
			BEG CTLSEC			CONTROL SECTION 1003																								
			MISC FEATR		R	SGN ENT FERRY COUNTY																								
297.37		297.06								1	1						4A	24A	4A		24	4	02		R2	60	R			
297.40		297.09								1	1						4A	24A	4A		24	4	02		R2	55	R			
297.45		297.14	INTRSECTN		L	GRANITE CREEK RD	CO		N																					
297.64		297.33	INTRSECTN		L	TIMBERLAND DR	CO		N																					
297.90		297.59	INTRSECTN		R	SAGE RD	CO		N																					
298.00		297.69	MP MARKER		R	298																								
298.59		298.28								1	1						4A	24A	4A		24	4	02		R2	55	M			
298.99		298.68	MP MARKER		R	299																								
299.72		299.41	INTRSECTN		L	TROUT CREEK RD	CO		N																					
			INTRSECTN		R	SWAN LAKE RD	CO		N																					
299.99		299.68	MP MARKER		R	300																								
300.17		299.86	INTRSECTN		L	MARIAH LN	CO		N																					
300.58		300.27	INTRSECTN		L	FLAG HILL RD	CO		N																					
300.99		300.68	MP MARKER		R	301																								
301.01		300.70	INTRSECTN		R	LILLY CREEK RD	CO		N																					
301.43		301.12	INTRSECTN		L	FLAG HILL RD E	CO		N																					
301.86		301.55	MISC FEATR		R	SGN ENT REPUBLIC																								
301.92		301.61	ENTER CITY			REPUBLIC				1	1						4A	24A	4A		24	4	02	1075	R2	55	R	P	*	
			BEG ST	I		6TH ST																								
301.94		301.63	INTRSECTN		R	CITY ST	CT		N																					
301.98		301.67	INTRSECTN		R	CITY ST	CT		N	1	1						4A	24A	4A		24	4	02	1075	R2	25	R	P	*	
301.99		301.68	MP MARKER		L	302				1	1						$$C	45A	$$C		45	4	02	1075	R2	25	R	P	*	
			INTRSECTN		L	CITY ST	CT		Y																					
302.03		301.72	INTRSECTN		B	KEAN ST	CT		Y																					
302.08		301.77	END ST	I		6TH ST				1	1						C	50A	C		50	4	02	1075	R2	25	R	B	*	
			BEG ST	I		CLARK AVE																								
			INTRSECTN		L	CLARK AVE	CT	RF	Y																					
			INTRSECTN		R	6TH ST	CT	RF	Y																					
302.15		301.84	INTRSECTN		L	7TH ST	CT		Y																					
302.22		301.91	INTRSECTN		B	8TH ST	CT		Y																					
302.29		301.98	INTRSECTN		B	9TH ST	CT		Y																					
302.35		302.04	INTRSECTN		B	10TH ST	CT		Y	1	1						2A	22A	2A		22	4	02	1075	R2	25	R	P	*	
302.39		302.08	INTRSECTN		R	CITY ST	CT		N																					
302.53		302.22	INTRSECTN		B	CITY ST	CT		N																					
302.56		302.25	BEG BRIDGE	B		OLD BN RR	ST			1	1						$$C	26A	$$C		26	4	02	1075	R2	25	R	P	*	
						BRDG NUM 020/703																								
302.60		302.29	END BRIDGE	B		OLD BN RR				1	1						4B	22B	4B		22	4	02	1075	R2	25	R	P	*	
302.64		302.33	WYE CONN		R	SR 21	ST		Y																					
302.65		302.34	INTRSECTN		R	SR 21	ST		Y																					
			INTRSECTN		L	CITY ST	CT		Y																					

INTERSECTION DETAIL

SRMP	B	ARM	L NEAR LGT	WD	R NEAR LGT	WD	L FAR LGT	WD	R FAR LGT	WD	LEFT LGT	WD	L-CNTR LGT	WD	R-CNTR LGT	WD	RIGHT LGT	WD
			TURN LANES								ACCELERATION LANES							
302.65		302.34	.01	13			.04	12										

SR 020 MAINLINE STATE ROUTE - SRSH COUNTY FERRY DOT DISTRICT 6

SRMP	B	ARM	FEATURE	D	LR	DESCRIPTION	BRIDGE/XROAD OW	TC	L	NBR LNS D	I	DECREAS/DIV LFT SHD W/S	RDY W/S	RHT SHD W/S	MEDIAN WD/S	BR	INCRES/UNDI LFT SHD W/S	RDY W/S	RHT SHD W/S	SPC USE LNS WID	TOT RDY WID	MTCE A	SE	CITY NBR	ST FC	LEGAL SPEED D	IB	T R	P K	S T
302.66		302.35								1	1						4B	22B	4B		22	4	02	1075	R2	25	R	P	*
302.70		302.39								1	1						4B	22B	4B		22	4	02	1075	R2	35	R	P	*
302.85		302.54	INTRSECTN		R	CITY ST	CT		Y																				
302.86		302.55	INTRSECTN		L	CITY ST	CT		N																				
302.99		302.68	MP MARKER		R	303																							
303.05		302.74	ENT/EXIT		R	HIGH SCHOOL	PV		N																				
303.33		303.02	MISC FEATR		L	SGN ENT REPUBLIC																							
303.34		303.03	LEAVE CITY			REPUBLIC				1	1						4B	22B	4B		22	4	02	$$$$	R2	35	R	$	$
			END ST	I		CLARK AVE																							
303.47		303.16								1	1						4B	22B	4B		22	4	02		R2	45	R		
304.00		303.69	MP MARKER		R	304				1	1						4B	22B	4B		22	4	02		R2	55	R		
304.60		304.29	TRAF RCDR	B		S820 7																							
304.79		304.48	INTRSECTN		R	FAIRGROUND RD	CO		N																				
304.99		304.68	INTRSECTN		R	FAIRGROUND RD	CO		N	1	1						8B	24B	8B		24	4	02		R2	55	R		
305.00		304.69	MP MARKER		R	305																							
305.24		304.90	EQUATION			305.21 =305.24				1	1						8B	24B	4B		24	4	02		R2	55	M		
			INTRSECTN		L	SR 21	ST		Y																				
305.30		304.96	INTRSECTN		L	CO RD	CO		N																				
305.46		305.12	INTRSECTN		R	CO RD	CO		N																				
305.48		305.14								1	1						2B	23B	2B		23	4	02		R2	55	M		
305.63		305.29	INTRSECTN		R	CO RD	CO		N																				
305.99		305.65	MP MARKER		R	306																							
306.25		305.91	INTRSECTN		L	HADLEY RD	CO		N																				
306.54		306.20								1	1						2A	24A	2A		24	4	02		R2	55	M		
306.56		306.22								1	1						2A	24A	2A		24	4	02		R2	55	R		
306.69		306.35								1	1						2B	23B	2B		23	4	02		R2	55	R		
307.03		306.69	MP MARKER		R	307																							
307.13		306.79								1	1						2A	24A	2A		24	4	02		R2	55	R		
307.21		306.87								1	1						2B	23B	2B		23	4	02		R2	55	R		
307.65		307.31								1	1						2A	24A	2A		24	4	02		R2	55	R		
307.77		307.43	INTRSECTN		L	YENTER RD	CO		N																				
307.80		307.46								1	1						2B	23B	2B		23	4	02		R2	55	R		
308.02		307.68	MP MARKER		R	308																							
308.94		308.60	BEG SU LN		L	CHAIN UP		12B		1	1						$$$	23B	2B	12	35	4	02		R2	55	R		
308.96		308.62	BEG SU LN		R	CHAIN UP		12B		1	1							23B	$$$	24	47	4	02		R2	55	R		
308.99		308.65	MP MARKER		R	309																							
309.02		308.68	END SU LN		L	CHAIN UP		12B		1	1						2B	23B		12	35	4	02		R2	55	R		

INTERSECTION DETAIL

SRMP	B	ARM	TURN LANES L NEAR LGT	WD	R NEAR LGT	WD	L FAR LGT	WD	R FAR LGT	WD	ACCELERATION LANES LEFT LGT	WD	L-CNTR LGT	WD	R-CNTR LGT	WD	RIGHT LGT	WD
305.24		304.90	.03	11					.06	12								

SR 020 MAINLINE STATE ROUTE - SRSH COUNTY FERRY DOT DISTRICT 6

SRMP	B	ARM	FEATURE	D	LR	DESCRIPTION	BRIDGE/UXING/XROAD OW	TC	L	NBR LNS D	I	DECREAS/DIV LFT SHD W/S	RDY W/S	RHT SHD W/S	MEDIAN WD/S	BR	INCRES/UNDI LFT SHD W/S	RDY W/S	RHT SHD W/S	SPC USE LNS	WID	TOT RDY WID	MTCE A	SE	CITY NBR	ST FC	LEGAL SPEED D	IB	T R	P K	S T
309.08		308.74	END SU LN		R	CHAIN UP	12B			1	1						2B	23B	2B	$$$		23	4	02		R2	55	R		
309.18		308.84								1	1						2A	24A	2A			24	4	02		R2	55	R		
309.60		309.26	INTRSECTN		R	HALL CREEK RD	CO		N																						
309.99		309.65	MP MARKER		R	310																									
310.13		309.79								1	1						2B	23B	2B			23	4	02		R2	55	R		
310.27		309.93								1	1						2A	24A	2A			24	4	02		R2	55	R		
310.33		309.99								1	1						2B	23B	2B			23	4	02		R2	55	R		
310.60		310.26								1	1						2A	24A	2A			24	4	02		R2	55	R		
310.76		310.42								1	1						2B	23B	2B			23	4	02		R2	55	R		
310.90		310.56								1	1						2A	24A	2A			24	4	02		R2	55	R		
310.96		310.62								1	1						2B	23B	2B			23	4	02		R2	55	R		
310.99		310.65	MP MARKER		R	311																									
311.40		311.06								1	1						2A	24A	2A			24	4	02		R2	55	R		
311.49		311.15								1	1						2B	23B	2B			23	4	02		R2	55	R		
311.71		311.37	INTRSECTN		R	O'BRIEN CREEK RD	CO		N																						
311.95		311.61	INTRSECTN		L	WALKER HILL RD	CO		N	1	1						2A	24A	2A			24	4	02		R2	55	R		
311.99		311.65	MP MARKER		R	312																									
312.10		311.76								1	1						2A	24A	2A			24	4	02		R2	55	M		
312.99		312.65	MP MARKER		R	313																									
313.09		312.75								1	1						2A	24A	2A			24	4	02		R2	50	M		
313.49		313.15	BEG SU LN		R	SLOW VEHICLE	13A			1	1						2A	24A	$$$		13	37	4	02		R2	50	M		
313.55		313.21	END SU LN		R	SLOW VEHICLE	13A			1	1						2A	24A	2A	$$$		24	4	02		R2	50	M		
313.99		313.65	MP MARKER		R	314																									
314.06		313.72	BEG SU LN		R	SLOW VEHICLE	11A			1	1						2A	24A	$$$		11	35	4	02		R2	50	M		
314.15		313.81	MISC FEATR		R	SGN ENT COLVILLE NAT FOR																									
314.18		313.84	END SU LN		R	SLOW VEHICLE	11A			1	1						2A	24A	2A	$$$		24	4	02		R2	50	M		
314.86		314.52	BEG SU LN		R	SLOW VEHICLE	12A			1	1						2A	24A	$$$		12	36	4	02		R2	50	M		
314.93		314.59	END SU LN		R	SLOW VEHICLE	12A			1	1						2A	24A	2A	$$$		24	4	02		R2	50	M		
			INTRSECTN		L	KARAMIP RD-FS RD #2040	FS		N																						
314.98		314.64	MP MARKER		R	315																									
315.25		314.91	BEG SU LN		R	SLOW VEHICLE	13A			1	1						2A	24A	$$$		13	37	4	02		R2	50	M		
315.34		315.00	END SU LN		R	SLOW VEHICLE	13A			1	1						2A	24A	2A	$$$		24	4	02		R2	50	M		
315.75		315.41	BEG SU LN		R	SLOW VEHICLE	13A			1	1						2A	24A	$$$		13	37	4	02		R2	50	M		
315.88		315.54	END SU LN		R	SLOW VEHICLE	13A			1	1						2A	24A	2A	$$$		24	4	02		R2	50	M		
315.89		315.55	INTRSECTN		R	FS RD #600	FS		N																						
315.97		315.63	MP MARKER		R	316																									
316.73		316.39	BEG SU LN		R	SLOW VEHICLE	14A			1	1						2A	24A	$$$		14	38	4	02		R2	50	M		
316.88		316.54	END SU LN		R	SLOW VEHICLE	14A			1	1						2A	24A	2A	$$$		24	4	02		R2	50	M		
316.96		316.62	MP MARKER		R	317																									
317.74		317.40	BEG SU LN		R	SLOW VEHICLE	13A			1	1						2A	24A	$$$		13	37	4	02		R2	50	M		
317.81		317.47	END SU LN		R	SLOW VEHICLE	13A			1	1						2A	24A	2A	$$$		24	4	02		R2	50	M		
317.96		317.62	MP MARKER		R	318																									
318.12		317.78	BEG SU LN		R	SLOW VEHICLE	11A			1	1						2A	24A	$$$		11	35	4	02		R2	50	M		

SR 020 MAINLINE STATE ROUTE - SRSH COUNTY FERRY DOT DISTRICT 6

SRMP	B	ARM	FEATURE	D	LR	DESCRIPTION	BRIDGE/UXING/XROAD/OW	TC	L	NBR/LNS/D	I	DECREAS/DIV LFT/SHD W/S	RDY W/S	RHT/SHD W/S	MEDIAN/WD/S	BR	INCRES/UNDI LFT/SHD W/S	RDY W/S	RHT/SHD W/S	SPC/USE/LNS/WID	TOT/RDY/WID	MTCE/A	SE	CITY/NBR	ST/FC	LEGAL SPEED/D	IB	T/R	P/K	S/T
318.18		317.84	END SU LN		R	SLOW VEHICLE		11A		1	1						2A	24A	2A	$$$	24	4	02		R2	50	M		
318.70		318.36	BEG SU LN		R	SLOW VEHICLE		11A		1	1						2A	24A	$$$	11	35	4	02		R2	50	M		
318.85		318.51	END SU LN		R	SLOW VEHICLE		11A		1	1						2A	24A	2A	$$$	24	4	02		R2	50	M		
318.96		318.62	MP MARKER		R	319																							
319.36		319.02	BEG SU LN		R	SLOW VEHICLE		14A		1	1						2A	24A	$$$	14	38	4	02		R2	50	M		
319.45		319.11	BEG SU LN		L	SLOW VEHICLE		13A		1	1						$$$	24A		27	51	4	02		R2	50	M		
			MISC FEATR		L	SGN SHERMAN PASS EL 5575																							
319.49		319.15	END SU LN		R	SLOW VEHICLE		14A		1	1							24A	2A	13	37	4	02		R2	50	M		
319.50		319.16	INTRSECTN		L	KETTLE CR TR-FS RD #295	FS		N																				
319.52		319.18	END SU LN		L	SLOW VEHICLE		13A		1	1						2A	24A	2A	$$$	24	4	02		R2	50	M		
319.97		319.63	MP MARKER		R	320																							
320.07		319.73	BEG SU LN		L	SLOW VEHICLE		13A		1	1						$$$	24A	2A	13	37	4	02		R2	50	M		
320.24		319.90	END SU LN		L	SLOW VEHICLE		13A		1	1						2A	24A	2A	$$$	24	4	02		R2	50	M		
320.33		319.99	INTRSECTN		L	FS RD #493	FS		N																				
320.69		320.35	BEG SU LN		L	SLOW VEHICLE		13A		1	1						$$$	24A	2A	13	37	4	02		R2	50	M		
320.96		320.62	MP MARKER		R	321																							
321.04		320.70	END SU LN		L	SLOW VEHICLE		13A		1	1						2A	24A	2A	$$$	24	4	02		R2	50	M		
321.56		321.22	BEG SU LN		L	SLOW VEHICLE		13A		1	1						$$$	24A	2A	13	37	4	02		R2	50	M		
321.64		321.30	END SU LN		L	SLOW VEHICLE		13A		1	1						2A	24A	2A	$$$	24	4	02		R2	50	M		
321.97		321.63	MP MARKER		R	322																							
322.20		321.86	BEG SU LN		L	SLOW VEHICLE		12A		1	1						$$$	24A	2A	12	36	4	02		R2	50	M		
322.30		321.96	END SU LN		L	SLOW VEHICLE		12A		1	1						2A	24A	2A	$$$	24	4	02		R2	50	M		
322.76		322.42	BEG SU LN		L	SLOW VEHICLE		12A		1	1						$$$	24A	2A	12	36	4	02		R2	50	M		
322.83		322.49	END SU LN		L	SLOW VEHICLE		12A		1	1						2A	24A	2A	$$$	24	4	02		R2	50	M		
322.97		322.63	MP MARKER		R	323																							
323.07		322.73	INTRSECTN		R	S FK SHERMAN CREEK RD	FS		N																				
323.29		322.95	BEG SU LN		L	SLOW VEHICLE		11A		1	1						$$$	24A	2A	11	35	4	02		R2	50	M		
323.39		323.05	END SU LN		L	SLOW VEHICLE		11A		1	1						2A	24A	2A	$$$	24	4	02		R2	50	M		
323.66		323.32	INTRSECTN		L	ALBIAN HILL RD-FS #2030	FS		N																				
323.86		323.52	BEG SU LN		L	SLOW VEHICLE		11A		1	1						$$$	24A	2A	11	35	4	02		R2	50	M		
323.95		323.61	END SU LN		L	SLOW VEHICLE		11A		1	1						2A	24A	2A	$$$	24	4	02		R2	50	M		
323.97		323.63	MP MARKER		R	324																							
324.82		324.48	BEG SU LN		L	SLOW VEHICLE		12A		1	1						$$$	24A	2A	12	36	4	02		R2	50	M		
324.93		324.59	END SU LN		L	SLOW VEHICLE		12A		1	1						2A	24A	2A	$$$	24	4	02		R2	50	M		
324.97		324.63	MP MARKER		R	325																							
325.51		325.17	BEG SU LN		L	SLOW VEHICLE		14A		1	1						$$$	24A	2A	14	38	4	02		R2	50	M		
325.60		325.26	END SU LN		L	SLOW VEHICLE		14A		1	1						2A	24A	2A	$$$	24	4	02		R2	50	M		
325.69		325.35								1	1						2A	24A	2A		24	4	02		R2	55	M		
325.98		325.64	MP MARKER		R	326																							
326.12		325.78								1	1						3A	22A	3A		22	4	02		R2	55	M		
326.33		325.99	INTRSECTN		L	GRAVES MTN RD-FS RD #450	FS		N																				
327.03		326.69	MP MARKER		R	327																							
327.71		327.37	INTRSECTN		R	FRITZ CR RD-FS RD #400	FS		N																				

SR 020 MAINLINE STATE ROUTE - SRSH COUNTY FERRY DOT DISTRICT 6

SRMP	B	ARM	FEATURE	D	LR	DESCRIPTION	BRIDGE/UXING/XROAD OW	TC	L	NBR LNS D	I	DECREAS/DIV LFT SHD W/S	RDY W/S	RHT SHD W/S	MEDIAN WD/S	BR	INCRES/UNDI LFT SHD W/S	RDY W/S	RHT SHD W/S	SPC USE LNS WID	TOT RDY WID	MTCE A	SE	CITY NBR	ST FC	LEGAL SPEED D	IB	T R	P K	S T
327.81		327.47								1	1						3A	22A	3A		22	4	02		R2	55	M			
327.97		327.63	MP MARKER		R	328																								
328.97		328.63	MP MARKER		R	329																								
329.16		328.82								1	1						3A	22A	3A		22	4	02		R2	55	R			
329.20		328.86	INTRSECTN		L	FS RD #386	FS		N																					
329.87		329.53	INTRSECTN		L	FS RD #382	FS		N																					
329.98		329.64	MP MARKER		R	330																								
330.80		330.46	INTRSECTN		L	LANE CR RD-FS RD #220	FS		N																					
330.97		330.63	MP MARKER		R	331																								
331.25		330.91	BEG SU LN		L	CHAIN UP 18A				1	1						$$$	22A	3A	18	40	4	02		R2	55	R			
331.27		330.93								1	1							22A	3A	18	40	4	02		R2	55	M			
331.31		330.97	END SU LN		L	CHAIN UP 18A				1	1						3A	22A	3A	$$$	22	4	02		R2	55	M			
331.32		330.98	INTRSECTN		R	GROWDEN RD	FS		N																					
331.62		331.28	INTRSECTN		R	S FK SHERMAN RD-FS #2020	FS		N																					
331.65		331.31								1	1						2A	25A	2A		25	4	02		R2	55	M			
331.98		331.64	MP MARKER		R	332																								
332.98		332.64	MP MARKER		R	333																								
333.98		333.64	MP MARKER		R	334																								
334.36		334.02	INTRSECTN		R	CANYON CREEK RD FS	FS		N																					
334.98		334.64	MP MARKER		R	335																								
335.10		334.76	INTRSECTN		R	INTERPRETIVE TR-FS #134	FS		N																					
335.22		334.88	MISC FEATR		L	SGN LEAV COLVILLE NAT FO																								
335.28		334.94	INTRSECTN		L	COYOTE CR RD-FS RD #085	FS		N																					
335.98		335.64	MP MARKER		R	336																								
336.85		336.51								1	1						3A	22A	3A		22	4	02		R2	55	M			
336.87		336.53	INTRSECTN		L	TROUT LK RD-FS RD #020	FS		N																					
336.98		336.64	MP MARKER		R	337																								
337.94		337.60	INTRSECTN		R	INCHELIUM RD	CO		N																					
338.04		337.70	MP MARKER		R	338																								
338.99		338.65	MP MARKER		R	339																								
339.84		339.50	INTRSECTN		L	BISBEE MOUNTAIN RD	CO		N																					
339.88		339.54	INTRSECTN		R	MELLENBERGER RD	CO		N																					
339.99		339.65	MP MARKER		R	340																								
340.97		340.63	MP MARKER		R	341																								
342.00		341.66	MP MARKER		R	342																								
342.04		341.70	INTRSECTN		R	CO RD	CO		N																					
342.08		341.74	BEG COINCI			SR 395 MP241.89				$	$						$$$	$$$	$$$		$$$	$	$$		$$	$$	$			
			END CTLSEC			CONTROL SECTION 1003																								
			INTRSECTN		B	SR 395	ST	SS	N																					
342.36		342.02	LEAVE CO			FERRY																								

SR 020 MAINLINE STATE ROUTE - SRSH COUNTY STEVENS DOT DISTRICT 6

SRMP	B	ARM	FEATURE	D	LR	DESCRIPTION	BRIDGE/UXING/XROAD/OW	TC	L	NBR/LNS/D	I	DECREAS/DIV LFT/SHD W/S	RDY W/S	RHT/SHD W/S	MEDIAN/WD/S	BR	INCRES/UNDI LFT/SHD W/S	RDY W/S	RHT/SHD W/S	SPC/USE/LNS/WID	TOT/RDY/WID	MTCE/A	SE	CITY/NBR	ST/FC	LEGAL SPEED/D	IB	T/R	P/K	S/T
342.36		342.02	ENTER CO			STEVENS																								
354.33		353.99	ENTER CITY			COLVILLE				1	1						C	44A	C		44	4	01	0250	R2	25	L	B	*
			BEG CTLSEC			CONTROL SECTION 3334																								
			BEG ST	I		3RD ST																								
			INTRSECTN		B	SR 395	ST	SG	Y																					
			END COINCI			SR 395 MP229.64																								
354.40		354.06	INTRSECTN		B	OAK ST	CT		Y																					
354.47		354.13	INTRSECTN		B	ELM ST	CT		Y																					
354.53		354.19	INTRSECTN		B	MAPLE ST	CT		Y																					
354.60		354.26	INTRSECTN		B	WALNUT ST	CT		Y																					
354.65		354.31	INTRSECTN		B	CEDAR ST	CT		Y	1	1						C	42A	C		42	4	01	0250	R2	25	R	P	*
354.74		354.40	INTRSECTN		B	HOFFSTETTER ST	CT		Y																					
354.87		354.53	INTRSECTN		R	ALDER ST	CT		Y	1	1						C	54A	C		54	4	01	0250	R2	25	R	P	*
354.95		354.61								1	1						5A	40A	C		40	4	01	0250	R2	25	R	P	*
354.97		354.63	INTRSECTN		R	PINE ST	CT		Y																					
			INTRSECTN		L	MADISON ST	CT		Y																					
354.98		354.64	MISC FEATR		L	SGN ENT COLVILLE																								
355.00		354.66								1	1						5A	40A	C		40	4	01	0250	R2	55	R	P	*
355.12		354.78	LEAVE CITY			COLVILLE				1	1						5A	40A	C		40	4	01	$$$$	R2	35	R	$	*
355.28		354.94	INTRSECTN		R	SILKE RD	CO		Y																					
355.44		355.10	INTRSECTN		L	ALADDIN RD	CO		N	1	1						5A	30A	C		30	4	01		R2	35	R		*
355.45		355.11	END ST	I		3RD ST				1	1						5A	30A	C		30	4	01		R2	35	R		$
355.53		355.19	INTRSECTN		L	LAUNDRY RD	CO		N																					
355.54		355.20								1	1						5A	52A	C		52	4	01		R2	35	R			
355.67		355.33	ENTER CITY			COLVILLE				1	1						3A	24A	8A		24	4	01	0250	R2	35	R	P		
355.68		355.34	ENT/EXIT		R	COLVILLE HIGH SCHOOL	CT		Y																					
355.71		355.37	LEAVE CITY			COLVILLE				1	1						3A	24A	8A		24	4	01	$$$$	R2	35	R	$		
355.79		355.45	INTRSECTN		L	DEGRIEF RD	CO		Y	1	1						3A	24A	3A		24	4	01		R2	35	R			
			INTRSECTN		R	EVERGREEN WAY	CO		Y																					
355.84		355.50								1	1						3B	24B	3B		24	4	01		R2	35	R			
355.95		355.61								1	1						3B	24B	3B		24	4	01		R2	55	R			
355.99		355.65	MP MARKER		R	356																								
357.00		356.66	MP MARKER		R	357																								
357.06		356.72	INTRSECTN		L	KNAPP RD	CO		N																					
357.30		356.93	EQUATION			357.27 =357.30																								
358.01		357.64	MP MARKER		R	358																								
358.12		357.75	INTRSECTN		R	TIGER DR RD	CO		N																					

INTERSECTION DETAIL

SRMP	B	ARM	TURN LANES L NEAR LGT WD	R NEAR LGT WD	L FAR LGT WD	R FAR LGT WD	ACCELERATION LANES LEFT-- LGT WD	L-CNTR LGT WD	R-CNTR LGT WD	RIGHT- LGT WD
355.68		355.34		.10 12	.04 12					

SR 020 MAINLINE STATE ROUTE - SRSH COUNTY STEVENS DOT DISTRICT 6

SRMP	B	ARM	FEATURE	D	LR	DESCRIPTION	BRIDGE/UXING/XROAD OW	TC	L	NBR LNS D	I	DECREAS/DIV LFT SHD W/S	RDY W/S	RHT SHD W/S	MEDIAN WD/S	BR	INCRES/UNDI LFT SHD W/S	RDY W/S	RHT SHD W/S	SPC USE LNS WID	TOT RDY WID	MTCE A	SE	CITY NBR	ST FC	LEGAL SPEED D	IB	T R	P K	S T
358.25		357.88								1	1						3B	24B	3B		24	4	01		R2	55	R		
358.29		357.92	INTRSECTN		L	PROUTY LP RD	CO		N																				
358.63		358.26	INTRSECTN		R	TIGER DR RD	CO		N																				
358.77		358.40	INTRSECTN		L	MUMAU RD	CO		N																				
359.02		358.65	MP MARKER		R	359																							
359.21		358.84	INTRSECTN		R	DOLMITE RD	CO		N																				
359.37		359.00	INTRSECTN		R	GRAHAM RD	CO		N																				
359.51		359.14	INTRSECTN		L	GARVEY RD	CO		N																				
360.01		359.64	MP MARKER		R	360																							
360.29		359.92	INTRSECTN		R	ARTMAN GIBSON RD	CO		N																				
361.01		360.64	MP MARKER		R	361																							
361.75		361.38	INTRSECTN		L	HARDENBROOK RD	CO		N																				
362.00		361.63	MP MARKER		R	362																							
363.00		362.63	MP MARKER		R	363																							
363.21		362.84	INTRSECTN		L	DEUBEL RD	CO		N																				
363.61		363.24	INTRSECTN		R	KITT-NARCISSE RD	CO		N	1	1						3A	24A	3A		24	4	01		R2	55	R		
363.90		363.53	INTRSECTN		L	SEIGEL HILL RD	CO		N																				
364.00		363.63	MP MARKER		R	364																							
364.28		363.91	INTRSECTN		R	BIBLE RD	CO		N																				
364.87		364.50	INTRSECTN		R	STARVATION LAKE RD	CO		N																				
365.00		364.63	MP MARKER		R	365																							
365.99		365.62	MP MARKER		R	366																							
366.05		365.68	INTRSECTN		R	GNAGY RD	CO		N																				
366.71		366.34	INTRSECTN		L	LITTLE TWIN LAKES RD	CO		N																				
366.99		366.62	MP MARKER		R	367																							
368.00		367.63	MP MARKER		R	368																							
368.57		368.20	ENT/EXIT		R	CO RD-DISPOSAL SITE	CO		N																				
369.00		368.63	MP MARKER		R	369																							
369.56		369.19	INTRSECTN		R	CO RD	CO		N																				
370.00		369.63	MP MARKER		R	370																							
370.62		370.25	INTRSECTN		L	BOHANAN RD	CO		N																				
370.65		370.28	BEG BRIDGE	B		L PEND OREILLE RIV BRDG NUM 020/804	ST			1	1						$$C	26A	$$C		26	4	01		R2	55	R		
370.66		370.29	END BRIDGE	B		L PEND OREILLE RIV				1	1						3A	24A	3A		24	4	01		R2	55	R		
371.00		370.63	MP MARKER		R	371																							
372.00		371.63	MP MARKER		R	372																							
372.52		372.15	INTRSECTN		L	BLACK LAKE RD	CO		N																				
372.84		372.47								1	1						4A	22A	4A		22	4	01		R2	55	R		
372.98		372.61	INTRSECTN		L	SPRUCE CANYON RD	CO		N																				
373.00		372.63	MP MARKER		R	373																							
373.83		373.46	INTRSECTN		L	CLARK CR RD	CO		N																				
			INTRSECTN		R	TACOMA CR RD	CO		N																				
374.00		373.63	MP MARKER		R	374																							

SR 020 MAINLINE STATE ROUTE - SRSH COUNTY STEVENS DOT DISTRICT 6

SRMP	B	ARM	FEATURE	D	LR	DESCRIPTION	BRIDGE/UXING/XROAD OW	TC	L	NBR LNS D	I	DECREAS/DIV LFT SHD W/S	RDY W/S	RHT SHD W/S	MEDIAN WD/S	BR	INCRES/UNDI LFT SHD W/S	RDY W/S	RHT SHD W/S	SPC USE LNS WID	TOT RDY WID	MTCE A	SE	CITY NBR	ST FC	LEGAL SPEED D	IB	T R	P K	S T
374.06		373.69								1	1						4A	22A	4A		22	4	01		R2	55	R			
375.00		374.63	MP MARKER		R	375																								
376.00		375.63	MP MARKER		R	376																								
377.00		376.63	MP MARKER		R	377																								
378.00		377.63	MP MARKER		R	378																								
378.31		377.94	INTRSECTN		R	SHERRY CREEK RD		CO		N																				
378.60		378.23	MISC FEATR		R	SGN ENT COLVILLE NAT FOR																								
378.93		378.56	INTRSECTN		R	LK SHERRY HMS DR		CO		N																				
379.00		378.63	MP MARKER		R	379																								
379.13		378.76	INTRSECTN		R	PEND OREILLE LAKE RD		CO		N																				
			INTRSECTN		L	S FORK MILL CRK RD		CO		N																				
380.00		379.63	MP MARKER		R	380																								
380.19		379.82	INTRSECTN		L	MIDDLEPORT RD		PV		N																				
380.46		380.09	INTRSECTN		R	LAKE THOMAS DR		CO		N																				
380.63		380.26	INTRSECTN		R	LAKE THOMAS DR		CO		N																				
380.72		380.35	INTRSECTN		R	LAKE VIEW DR		CO		N																				
381.00		380.63	MP MARKER		R	381																								
382.00		381.63	MP MARKER		R	382																								
382.52		382.15	INTRSECTN		R	TACOMA DIVIDE RD		CO		N																				
383.00		382.63	MP MARKER		R	383																								
383.12		382.75	END CTLSEC			CONTROL SECTION 3334																								
			LEAVE CO			STEVENS																								

SR 020 MAINLINE STATE ROUTE - SRSH COUNTY PEND OREILLE DOT DISTRICT 6

SRMP	B	ARM	FEATURE	D	LR	DESCRIPTION	BRIDGE/UXING/XROAD OW	TC	L	NBR LNS D	I	WIDTH AND SURFACE INFORMATION: DECREAS/DIV LFT SHD W/S	RDY W/S	RHT SHD W/S	MEDIAN WD/S	BR	INCRES/UNDI LFT SHD W/S	RDY W/S	RHT SHD W/S	SPC USE LNS	TOT RDY WID	MTCE A	SE	CITY NBR	CLASSIFICATIONS: ST FC	LEGAL SPEED D	IB	T R	P K	S T
383.12		382.75	ENTER CO			PEND OREILLE				1	1						4A	22A	4A		22	4	01		R2	55		R		
			BEG CTLSEC			CONTROL SECTION 2631																								
383.15		382.78	ENT/EXIT		R	LAKE LEO CAMPGROUND	FS		N																					
383.88		383.51	INTRSECTN		L	FRATER LAKE TRAILHEAD	CO		N																					
383.99		383.62	MP MARKER		R	384																								
			INTRSECTN		L	FRATER LAKE TRAILHEAD	CO		N																					
384.91		384.54	INTRSECTN		L	ROCKY CREEK RD	CO		N																					
384.99		384.62	MP MARKER		R	385																								
385.23		384.86	INTRSECTN		L	HANKS BUTTE RD	CO		N																					
385.99		385.62	MP MARKER		R	386																								
386.99		386.62	MP MARKER		R	387																								
387.84		387.47	MISC FEATR		L	SGN ENT COLVILLE NAT FOR																								
388.01		387.64	MP MARKER		R	388																								
389.01		388.64	MP MARKER		R	389																								
390.02		389.65	MP MARKER		R	390																								
390.16		389.79	INTRSECTN		R	VOGEL RD	CO		N																					
			INTRSECTN		L	COLVILLE CUTOFF RD	CO		N																					
390.41		390.04	INTRSECTN		L	SR 31	ST	SS	N	1	1						3A	22A	3A		22	4	01		R2	55		R		
			INTRSECTN		L	TIGER RD E	CO	SS	N																					
390.94		390.57	INTRSECTN		R	BASNAW RD	CO		N																					
			INTRSECTN		L	FRISTAD RD	CO		N																					
390.99		390.62	MP MARKER		R	391																								
391.99		391.62	MP MARKER		R	392																								
392.62		392.25	INTRSECTN		L	DRURY RD	CO		N																					
392.99		392.62	MP MARKER		R	393																								
393.99		393.62	MP MARKER		R	394																								
394.99		394.62	MP MARKER		R	395																								
395.80		395.43	BEG BRIDGE	B		LOST CREEK	ST			1	1						$$C	26B	$$C		26	4	01		R2	55		R		
						BRDG NUM 020/905																								
395.82		395.45	END BRIDGE	B		LOST CREEK				1	1						5B	22B	5B		22	4	01		R2	55		R		
395.90		395.53	BEG BRIDGE	B		S FORK LOST CREEK	ST			1	1						$$W	34B	$$W		34	4	01		R2	55		R		
						BRDG NUM 020/908																								
395.92		395.55	END BRIDGE	B		S FORK LOST CREEK				1	1						5B	22B	5B		22	4	01		R2	55		R		
395.98		395.61	MP MARKER		R	396																								
396.03		395.66								1	1						3B	22B	3B		22	4	01		R2	55		R		
396.99		396.62	MP MARKER		R	397																								
398.01		397.64	MP MARKER		R	398																								
398.99		398.62	MP MARKER		R	399																								
399.90		399.53	RR XING	B		NUM 399637W GRADE																								
400.01		399.64	MP MARKER		R	400																								
400.13		399.76	INTRSECTN		R	RUBY CREEK RD	CO		N																					
400.19		399.82	BEG BRIDGE	B		RUBY CREEK	ST			1	1						$$W	34B	$$W		34	4	01		R2	55		R		
						BRDG NUM 020/911																								

SR 020 MAINLINE STATE ROUTE - SRSH COUNTY PEND OREILLE DOT DISTRICT 6

SRMP	B	ARM	FEATURE	D	LR	DESCRIPTION	BRIDGE/UXING/XROAD OW	TC	L	NBR LNS D	I	DECREAS/DIV LFT SHD W/S	RDY W/S	RHT SHD W/S	MEDIAN WD/S	BR	INCRES/UNDI LFT SHD W/S	RDY W/S	RHT SHD W/S	SPC USE LNS WID	TOT RDY WID	MTCE A	SE	CITY NBR	ST FC	LEGAL SPEED D	IB	T R	P K	S T
400.21		399.84	END BRIDGE	B		RUBY CREEK				1	1						3B	22B	3B		22	4	01		R2	55	R		
400.42		400.05								1	1						6B	22B	8B		22	4	01		R2	55	R		
401.02		400.65	MP MARKER		R	401																							
401.49		401.12	INTRSECTN		L	CO RD	CO		N																				
402.04		401.67	INTRSECTN		L	HAZEL ST	CO		N																				
402.05		401.68	MP MARKER		R	402																							
402.98		402.61	MP MARKER		R	403																							
403.00		402.63	ENT/EXIT		L	ROADSIDE PARK	ST		N																				
403.08		402.71	ENT/EXIT		L	ROADSIDE PARK	ST		N																				
403.62		403.25	INTRSECTN		R	RENOLDS CRK RD	CO		N																				
403.86		403.49	ENT/EXIT		L	PUBLIC FISHING	ST		N																				
403.99		403.62	MP MARKER		R	404																							
404.28		403.91								1	1						3B	22B	3B		22	4	01		R2	55	R		
404.99		404.62	MP MARKER		R	405																							
405.95		405.58	UXING	B		CMSTPP RR	ST																						
						BRDG NUM 020/914																							
			RR XING	B		NUM 399630Y STRUCTURE																							
405.99		405.62	MP MARKER		R	406																							
406.49		406.12	BEG SU LN		R	SLOW VEHICLE	11B			1	1						3B	22B	$$$	11	33	4	01		R2	55	R		
406.65		406.28	END SU LN		R	SLOW VEHICLE	11B			1	1						3B	22B	3B	$$$	22	4	01		R2	55	R		
406.66		406.29	INTRSECTN		L	RIVERVIEW DR	CO		N																				
406.72		406.35	WYE CONN		L	RIVERVIEW DR	CO		N																				
407.00		406.63	MP MARKER		R	407																							
408.00		407.63	MP MARKER		R	408																							
409.00		408.63	MP MARKER		R	409																							
409.33		408.96	INTRSECTN		R	FS RD	FS		N																				
410.00		409.63	MP MARKER		R	410																							
411.00		410.63	MP MARKER		R	411																							
411.35		410.98	INTRSECTN		B	CUSICK CREEK RD	CO		N																				
412.00		411.63	MP MARKER		R	412																							
412.53		412.16								1	1						2B	22B	2B		22	4	01		R2	55	R		
413.00		412.63	MP MARKER		R	413																							
413.14		412.77	INTRSECTN		R	LOCKE CUTOFF RD	CO		N																				
414.00		413.63	MP MARKER		R	414																							
415.00		414.63	INTRSECTN		R	TACOMA CREEK RD	CO		N																				
415.01		414.64	MP MARKER		R	415																							
415.34		414.97	BEG BRIDGE	B		TACOMA CREEK	ST			1	1						$$C	32P	$$C		32	4	01		R2	55	R		
						BRDG NUM 020/917																							
415.36		414.99	END BRIDGE	B		TACOMA CREEK				1	1						2B	22B	2B		22	4	01		R2	55	L		
415.51		415.14	INTRSECTN		R	W CALISPELL RD	CO		N																				
416.00		415.63	MP MARKER		R	416																							
417.01		416.64	MP MARKER		R	417																							
417.69		417.32	INTRSECTN		B	KIRCHAN RD	CO		N																				

SR 020 MAINLINE STATE ROUTE - SRSH COUNTY PEND OREILLE DOT DISTRICT 6

SRMP	B	ARM	FEATURE	D	LR	DESCRIPTION	BRIDGE/UXING/XROAD OW	TC	L	NBR LNS D	I	DECREAS/DIV LFT SHD W/S	RDY W/S	RHT SHD W/S	MEDIAN WD/S	BR	INCRES/UNDI LFT SHD W/S	RDY W/S	RHT SHD W/S	SPC USE LNS WID	TOT RDY WID	MTCE A	SE	CITY NBR	ST FC	LEGAL SPEED D	IB	T R	P K	S T
418.00		417.63	MP MARKER		R	418				1	1						2B	22B	2B		22	4	01		R2	55	L			
418.45		418.08	INTRSECTN		R	KAPPS LN	CO		N																					
418.63		418.26	INTRSECTN		L	CO RD	CO		N																					
418.87		418.50								1	1						6B	24B	6B		24	4	01		R2	55	L			
418.89		418.52	INTRSECTN		R	MEADOW RD	CO		N																					
418.90		418.53								1	1						6B	24B	6B		24	4	01		R2	45	L			
418.92		418.55	MP MARKER		R	419																								
418.93		418.56	BEG BRIDGE	B		CALISPELL CREEK	ST			1	1						$$W	38B	$$W		38	4	01		R2	45	L			
						BRDG NUM 020/918																								
418.98		418.61	END BRIDGE	B		CALISPELL CREEK				1	1						6B	24B	6B		24	4	01	0300	R2	45	L	B		
			ENTER CITY			CUSICK																								
418.99		418.62	INTRSECTN		L	MONUMENTAL WAY	CT		Y																					
419.01		418.64	INTRSECTN		L	WINCHESTER ST	CT		N																					
419.02		418.65	LEAVE CITY			CUSICK				1	1						2B	22B	2B		22	4	01	$$$$	R2	45	L	$		
419.18		418.81								1	1						2B	22B	2B		22	4	01		R2	55	L			
419.64		419.27	BEG BRIDGE	B		CATTLE PASS	ST																							
						BRDG NUM 020/919.25																								
419.65		419.28	END BRIDGE	B		CATTLE PASS																								
419.95		419.58	MP MARKER		R	420																								
420.99		420.62	MP MARKER		R	421																								
421.07		420.70	INTRSECTN		B	KINGS LAKE RD	CO		N																					
421.42		421.02	EQUATION			421.39 =421.42				1	1						4B	22B	4B		22	4	01		R2	55	R			
			INTRSECTN		L	TRIANGLE RD	CO		N																					
421.44		421.04								1	1						4B	22B	4B		22	1	02		R2	55	R			
421.48		421.08	INTRSECTN		R	SR 211	ST		N																					
421.99		421.59	MP MARKER		R	422																								
422.19		421.79	INTRSECTN		L	SANITARY FILL RD	CO		N																					
422.78		422.38	ENT/EXIT		L	PONDERAY NEWSPRINT CO	PV		N																					
422.98		422.58	MP MARKER		R	423																								
423.31		422.91	INTRSECTN		R	JARED RD	CO		N																					
423.54		423.14	INTRSECTN		L	BLACK RD	CO		N																					
423.56		423.16	RR XING	B		NUM 399603C GRADE																								
423.75		423.35	BEG BRIDGE	B		DAVIS CREEK	ST			1	1						$$C	27B	$$C		27	1	02		R2	55	R			
						BRDG NUM 020/924																								
423.77		423.37	END BRIDGE	B		DAVIS CREEK				1	1						4B	22B	4B		22	1	02		R2	55	R			
423.99		423.59	MP MARKER		R	424																								

INTERSECTION DETAIL

SRMP	B	ARM	TURN LANES L NEAR LGT WD	R NEAR LGT WD	L FAR LGT WD	R FAR LGT WD	ACCELERATION LANES LEFT-- LGT WD	L-CNTR LGT WD	R-CNTR LGT WD	RIGHT- LGT WD
421.48		421.08		.03 12						
422.78		422.38	.03 12							

SR 020 MAINLINE STATE ROUTE - SRSH COUNTY PEND OREILLE DOT DISTRICT 6

SRMP	B	ARM	FEATURE	D	LR	DESCRIPTION	BRIDGE/UXING/XROAD OW	TC	L	NBR LNS D	I	DECREAS/DIV LFT SHD W/S	RDY W/S	RHT SHD W/S	MEDIAN WD/S	BR	INCRES/UNDI LFT SHD W/S	RDY W/S	RHT SHD W/S	SPC USE LNS WID	TOT RDY WID	MTCE A	SE	CITY NBR	ST FC	LEGAL SPEED D	IB	T R	P K	S T
424.23		423.83								1	1						4B	22B	4B		22	1	02		R2		55	R		
424.42		424.02	INTRSECTN		L	MALLARD RD	CO		N																					
424.99		424.59	MP MARKER		R	425																								
425.80		425.40	INTRSECTN		R	W CALISPELL RD	CO		N																					
425.81		425.41	MISC FEATR		R	SGN ENT DALKENA																								
426.00		425.60	INTRSECTN		R	RUSSELL RD	CO		N																					
426.01		425.61	MP MARKER		R	426																								
426.99		426.59	INTRSECTN		R	TURNER RD	CO		N																					
427.00		426.60	MP MARKER		R	427																								
427.78		427.38	INTRSECTN		R	DEETER RD	CO		N																					
427.99		427.59	MP MARKER		R	428																								
428.99		428.59	MP MARKER		R	429																								
429.07		428.67	INTRSECTN		R	MCCLOUD CREEK RD	CO		N																					
429.98		429.58	MP MARKER		R	430																								
430.05		429.65	INTRSECTN		L	LEVETCH RD	CO		N																					
430.81		430.41	INTRSECTN		L	YERGENS RD	CO		N																					
430.88		430.48	RR XING	B		NUM 399593Y GRADE																								
431.00		430.60	MP MARKER		R	431																								
431.99		431.59	MP MARKER		R	432																								
432.25		431.85	INTRSECTN		R	BOBIER RD	CO		N																					
432.47		432.07	INTRSECTN		L	HERB'S DR	CO		N																					
433.00		432.60	MP MARKER		R	433																								
433.61		433.21	INTRSECTN		L	STANLEY DR	CO		N																					
433.99		433.59	MP MARKER		R	434																								
434.41		434.01	ENT/EXIT		L	SCENIC VIEW	ST		N																					
434.99		434.59	MP MARKER		R	435																								
435.97		435.57	MP MARKER		R	436																								
436.48		436.08	MISC FEATR		R	SGN ENT NEWPORT																								
436.49		436.09	ENTER CITY			NEWPORT				1	1						4B	22B	4B		22	1	02	0860	R2		55	R	B	
436.52		436.12	INTRSECTN		L	LILAC LN	CT		N																					
436.65		436.25	INTRSECTN		B	LARCH ST	CT		Y																					
436.75		436.35								1	1						4A	22A	6A		22	1	02	0860	R2		25	R	B	
436.77		436.37	INTRSECTN		B	WARREN AVE	CT		Y																					
436.78		436.38	BEG ST	I		WALNUT ST				1	1						2A	28A	4A		28	1	02	0860	R2		25	R	P	*
436.84		436.44	INTRSECTN		B	SPOKANE AVE	CT		Y	1	1						$$C	40A	$$C		40	1	02	0860	R2		25	R	P	*
436.91		436.51	END ST	I		WALNUT ST																								
			INTRSECTN		L	WASHINGTON AVE	CT	SS	Y																					
			INTRSECTN		B	SR 2 CONEWPRT (COUPLET)	ST	SS	Y																					

INTERSECTION DETAIL

SRMP	B	ARM	TURN LANES L NEAR LGT	WD	R NEAR LGT	WD	L FAR LGT	WD	R FAR LGT	WD	ACCELERATION LANES LEFT-- LGT	WD	L-CNTR LGT	WD	R-CNTR LGT	WD	RIGHT- LGT	WD
436.91		436.51			.05	14												

SR 020 MAINLINE STATE ROUTE - SRSH COUNTY PEND OREILLE DOT DISTRICT 6

SRMP	B	ARM	FEATURE	D	LR	DESCRIPTION	BRIDGE/UXING/XROAD NBR LNS OW TC L	D I	DECREAS/DIV LFT SHD W/S	RDY W/S	RHT SHD W/S	MEDIAN WD/S	BR	INCRES/UNDI LFT SHD W/S	RDY W/S	RHT SHD W/S	SPC USE LNS WID	TOT RDY WID	MTCE A	SE	CITY NBR	ST FC	LEGAL SPEED D	IB	T R	P K	S T
436.91		436.51	END CTLSEC END ROUTE			CONTROL SECTION 2631		1	1							C	40A		C		40	1	02	0860	R2		25	R	P	$

SR 020 SPUR ANACRT STATE ROUTE - SRSH COUNTY SKAGIT DOT DISTRICT 1

SRMP	B	ARM	FEATURE	D	LR	DESCRIPTION	BRIDGE/UXING/XROAD OW	TC	L	NBR LNS D	I	DECREAS/DIV LFT SHD W/S	RDY W/S	RHT SHD W/S	MEDIAN WD/S	BR	INCRES/UNDI LFT SHD W/S	RDY W/S	RHT SHD W/S	SPC USE LNS WID	TOT RDY WID	MTCE A	SE	CITY NBR	ST FC	LEGAL SPEED D	IB	T R	P K	S T
47.89		0.00	BEG ROUTE			ANACRT				2	2	8A	24A		15A	UP		24A	10A		48	2	01	0030	U1		55	R	P	
						SR 20 TO FERRY LANDING																								
			ENTER CITY			ANACORTES																								
			BEG CTLSEC			CONTROL SECTION 2931																								
			INTRSECTN		L	SR 20	ST	SG	Y																					
47.92		0.03	WYE CONN		L	SR 20	ST		Y																					
47.97		0.08								2	2	8A	24A		9A	JE		24A	10A		48	2	01	0030	U1		55	R	P	
48.00		0.11	MP MARKER		B	48 S																								
48.13		0.24	WYE CONN		R	FIDALGO BAY RD	CT		Y																					
48.20		0.31								2	2	10A	24A		4A	UP		24A	10A		48	2	01	0030	U1		55	R	P	
48.22		0.33	INTRSECTN		B	FIDALGO BAY RD	CT		Y																					
			INTRSECTN		C	MEDIAN XROAD	ST		Y																					
48.32		0.43	WYE CONN		L	FIDALGO BAY RD	CT		Y	2	2	10A	24A		4A	JE		24A	10A		48	2	01	0030	U1		55	R	P	
48.53		0.64								2	2	10A	24A		4A	JE		24A	8A		48	2	01	0030	U1		55	R	P	
48.75		0.86	INTRSECTN		L	SERVICE RD	CT		N																					
49.00		1.11	MP MARKER		B	49 S																								
49.09		1.20	INTRSECTN		L	SERVICE RD	CT		N																					
49.45		1.56	EXIT TO		R	REST AREA	ST		N																					
49.51		1.62	ENT FROM		R	REST AREA	ST		N	2	2	10A	24A		15A	JE		24A	8A		48	2	01	0030	U1		55	R	P	
49.66		1.77	INTRSECTN		R	FIDALGO BAY RD	CT		Y																					
50.01		2.12	MP MARKER		B	50 S																								
50.24		2.35								2	2	$$$	$$$		$$$$	$$		10A	62A	10A		62	2	01	0030	U1		55	R	P	
50.45		2.56	WYE CONN		R	R AVE	CT		Y	2	2							10A	62A	10A		62	2	01	0030	U1		30	R	P	
50.47		2.58	INTRSECTN		R	R AVE	CT	SG	Y																					
50.49		2.60								2	1							10A	50A	22A		50	2	01	0030	U1		30	R	P	
50.58		2.69								2	1							2A	40A	2A		40	2	01	0030	U1		30	R	P	
50.59		2.70	WYE CONN		R	SR 20 SPUR	ST		Y																					
50.61		2.72	WYE CONN		L	COMMERCIAL AVE	CT		Y																					
50.62		2.73	BEG ST	I		COMMERCIAL AVE				2	1							$$C	46A	$$C		46	2	01	0030	U1		30	R	B	*
			INTRSECTN		L	COMMERCIAL AVE	CT	SS	Y																					
50.64		2.75	WYE CONN		R	SR 20 SPUR	ST		Y	2	1							C	60A	C		60	2	01	0030	U1		30	R	B	*
50.68		2.79	BEG SU LN		C	TWO WAY TURN			10A	2	1							C	50A	C	10	60	2	01	0030	U1		30	R	B	*
50.69		2.80	INTRSECTN		B	34TH ST	CT		Y																					
50.75		2.86	INTRSECTN		R	33RD ST	CT		Y																					

INTERSECTION DETAIL

SRMP	B	ARM	TURN LANES L NEAR LGT WD	R NEAR LGT WD	L FAR LGT WD	R FAR LGT WD	ACCELERATION LANES LEFT LGT WD	L-CNTR LGT WD	R-CNTR LGT WD	RIGHT LGT WD
47.89		0.00							.10 12	
50.45		2.56		.05 12						
50.47		2.58			.02 12			.07 12		
50.62		2.73	.04 13							

SR 020 SPUR STATE ROUTE - SRSH COUNTY SKAGIT DOT DISTRICT 1
ANACRT

SRMP	B	ARM	FEATURE	DIRECTION TO INVENTORY / LEFT/RIGHT INDICATOR	DESCRIPTION	BRIDGE/UXING/XROAD/OW	TC	L	NBR/LNS/D	I	DECREAS/DIV LFT SHD W/S	RDY W/S	RHT SHD W/S	MEDIAN/WD/S	BR	INCRES/UNDI LFT SHD W/S	RDY W/S	RHT SHD W/S	SPC/USE/LNS/WID	TOT/RDY/WID	MTCE/A	SE	CITY/NBR	ST/FC	LEGAL SPEED/D	IB	T/R	P/K	S/T
50.76		2.87	END SU LN	C	TWO WAY TURN	10A			2	1							C	60A	C	$$$	60	2	01	0030	U1	30	R	B	*
50.80		2.91	INTRSECTN	B	32ND ST		CT	SG	Y																				
50.84		2.95	BEG SU LN	C	TWO WAY TURN	10A			2	1							C	50A	C	10	60	2	01	0030	U1	30	R	B	*
50.86		2.97	INTRSECTN	R	31ST ST		CT		Y																				
50.91		3.02	INTRSECTN	B	30TH ST		CT		Y	1	1						C	50A	C	10	60	2	01	0030	U1	30	R	B	*
50.97		3.08	INTRSECTN	B	29TH ST		CT		Y																				
50.99		3.10	MP MARKER	R	51 S																								
51.03		3.14	INTRSECTN	B	28TH ST		CT		Y																				
51.08		3.19	INTRSECTN	B	27TH ST		CT		Y																				
51.14		3.25	INTRSECTN	B	26TH ST		CT		Y																				
51.20		3.31	INTRSECTN	B	25TH ST		CT		Y																				
51.25		3.36	INTRSECTN	B	24TH ST		CT		Y																				
51.31		3.42	INTRSECTN	B	23RD ST		CT		Y																				
51.32		3.43	END SU LN	C	TWO WAY TURN	10A			1	1							C	60A	C	$$$	60	2	01	0030	U1	30	R	B	*
51.36		3.47	INTRSECTN	B	22ND ST		CT	SG	Y																				
51.41		3.52	BEG SU LN	C	TWO WAY TURN	10A			1	1							C	50A	C	10	60	2	01	0030	U1	30	R	B	*
51.42		3.53	INTRSECTN	B	21ST ST		CT		Y																				
51.47		3.58	INTRSECTN	B	20TH ST		CT		Y																				
51.53		3.64	INTRSECTN	L	19TH ST		CT		Y																				
51.59		3.70	INTRSECTN	L	18TH ST		CT		Y																				
51.64		3.75	INTRSECTN	B	17TH ST		CT		Y																				
51.70		3.81	INTRSECTN	B	16TH ST		CT		Y																				
51.75		3.86	INTRSECTN	B	15TH ST		CT		Y																				
51.81		3.92	INTRSECTN	L	14TH ST		CT		Y	1	2						C	50A	C	10	60	2	01	0030	U1	30	R	P	*
51.87		3.98	END SU LN	C	TWO WAY TURN	10A			2	2							C	60A	C	$$$	60	2	01	0030	U1	30	R	P	*
			INTRSECTN	B	13TH ST		CT		Y																				
51.92		4.03	END ST	I	COMMERCIAL AVE				1	1							C	56A	C		56	2	01	0030	U1	30	R	R	*
			BEG ST	I	12TH ST																								
			INTRSECTN	R	COMMERCIAL AVE		CT	SG	Y																				
51.96		4.07	BEG SU LN	C	TWO WAY TURN	13A			1	1							C	43A	C	13	56	2	01	0030	U1	30	R	R	*
51.99		4.10	INTRSECTN	B	0 AVE		CT		Y	1	1						C	31A	C	13	44	2	01	0030	U1	30	R	R	*
52.00		4.11	MP MARKER	R	52 S																								
52.07		4.18	INTRSECTN	B	N AVE		CT		Y																				
52.14		4.25	INTRSECTN	B	M AVE		CT		Y																				
52.21		4.32	INTRSECTN	B	L AVE		CT		Y																				

INTERSECTION DETAIL

SRMP	B	ARM	TURN LANES: L NEAR LGT WD	R NEAR LGT WD	L FAR LGT WD	R FAR LGT WD	ACCELERATION LANES: LEFT LGT WD	L-CNTR LGT WD	R-CNTR LGT WD	RIGHT LGT WD
50.80		2.91	.02 10		.02 10					
51.36		3.47	.02 10		.02 10					
51.92		4.03			.04 13					

SR 020 SPUR ANACRT STATE ROUTE - SRSH COUNTY SKAGIT DOT DISTRICT 1

SRMP	B	ARM	FEATURE	D	LR	DESCRIPTION	BRIDGE/UXING/XROAD/OW	TC	L	NBR/LNS/D	I	DECREAS/DIV LFT/SHD W/S	RDY W/S	RHT/SHD W/S	MEDIAN/WD/S	BR	INCRES/UNDI LFT/SHD W/S	RDY W/S	RHT/SHD W/S	SPC/USE/LNS/WID	TOT/RDY/WID	MTCE/A	SE	CITY/NBR	ST/FC	LEGAL SPEED/D	IB	T/R	P/K	S/T
52.24		4.35	END SU LN	C		TWO WAY TURN	13A			1	1						C	44A	C	$$$	44	2	01	0030	U1	30		R	R	*
52.28		4.39	INTRSECTN	B		K AVE		CT			Y																			
52.31		4.42								1	1						4A	22A	4A		22	2	01	0030	U1	30		R	P	*
52.35		4.46	INTRSECTN	B		J AVE		CT			Y																			
52.43		4.54	INTRSECTN	B		I AVE		CT			Y																			
52.50		4.61	INTRSECTN	B		H AVE		CT			Y																			
52.57		4.68	INTRSECTN	B		G AVE		CT			Y																			
52.64		4.75	INTRSECTN	R		F AVE		CT			Y	1	1				$$C	30A	$$C		30	2	01	0030	U1	30		R	P	*
52.79		4.90	INTRSECTN	B		D AVE		CT			Y	1	1				8A	43A	C		43	2	01	0030	U1	30		R	P	*
52.86		4.97	INTRSECTN	R		C AVE		CT			Y	1	1				8A	22A	3A		22	2	01	0030	U1	30		R	P	*
52.93		5.04	INTRSECTN	B		B AVE		CT			Y																			
53.00		5.11	END ST	I		12TH ST																								
			BEG ST	I		OAKES AVE																								
			MP MARKER	R		53 S																								
53.01		5.12	INTRSECTN	L		A AVE		CT			Y																			
53.07		5.18	INTRSECTN	B		ALASKA AVE		CT			Y	1	1				8A	22A	6A		22	2	01	0030	U1	30		R	R	*
53.14		5.25	INTRSECTN	L		BALTIMORE AVE		CT			Y																			
53.29		5.40	INTRSECTN	B		DAKOTA ST		CT			Y																			
53.36		5.47	INTRSECTN	L		ERIE AVE		CT			Y																			
53.43		5.54	INTRSECTN	L		FLORIDA AVE		CT			Y	1	1				5A	22A	3A		22	2	01	0030	U1	30		R	P	*
53.50		5.61	INTRSECTN	L		GEORGIA AVE		CT			N	1	1				5A	22A	3A		22	2	01	0030	U1	30		R	R	*
53.58		5.69	INTRSECTN	L		HARTFORD AVE		CT			Y																			
53.65		5.76								1	1						5A	22A	3A		22	2	01	0030	U1	40		R	R	*
53.99		6.10	MP MARKER	R		54 S																								
54.08		6.19	INTRSECTN	L		ANACOPPER RD		CT			Y	1	1				5A	22A	5A		22	2	01	0030	U1	40		R	R	*
54.55		6.66								1	1						$$C	23A	6A		23	2	01	0030	U1	40		R	R	*
54.60		6.71	INTRSECTN	L		GLASGOW WAY		CT			Y																			
54.72		6.83								1	1						8A	22A	6A		22	2	01	0030	U1	40		R	P	*
54.75		6.86	INTRSECTN	R		CITY ST		CT			Y																			
54.77		6.88	WYE CONN	R		CITY ST		CT			Y																			
54.78		6.89	INTRSECTN	L		HARBOR VIEW DR		CT			Y																			
54.93		7.04								1	1						8A	22A	6A		22	2	01	0030	U1	40		R	R	*
55.00		7.11	MP MARKER	R		55 S																								

INTERSECTION DETAIL

SRMP	B	ARM	TURN LANES L NEAR LGT	WD	R NEAR LGT	WD	L FAR LGT	WD	R FAR LGT	WD	ACCELERATION LANES LEFT-- LGT	WD	L-CNTR LGT	WD	R-CNTR LGT	WD	RIGHT- LGT	WD
52.28		4.39	.04	13														
52.79		4.90	.03	13			.03	13										
53.58		5.69	.03	12											.01	12		
54.08		6.19	.03	12											.04	12		
54.60		6.71	.03	12														

SR 020 SPUR STATE ROUTE - SRSH COUNTY SKAGIT DOT DISTRICT 1
ANACRT

SRMP	B	ARM	FEATURE	D	LR	DESCRIPTION	BRIDGE/UXING/XROAD OW	TC	L	NBR LNS D	I	DECREAS/DIV LFT SHD W/S	RDY W/S	RHT SHD W/S	MEDIAN WD/S	BR	INCRES/UNDI LFT SHD W/S	RDY W/S	RHT SHD W/S	SPC USE LNS WID	TOT RDY WID	MTCE A	SE	CITY NBR	ST FC	LEGAL SPEED D	IB	T R	P K	S T
55.01		7.12	END ST	I		OAKES AVE				1	1						8A	22A	6A		22	2	01	0030	U1	40		R	R	$
			INTRSECTN		L	SUNSET AVE	CT	SG	Y																					
55.03		7.14								1	1						8A	24A	3A		24	2	01	0030	U1	40		R	P	
55.08		7.19	WYE CONN		L	SUNSET AVE	CT		Y																					
55.14		7.25								1	2						4A	30A	4A		30	2	01	0030	U1	40		R	P	
55.20		7.31								1	2						4A	30A	4A		30	2	01	0030	U1	30		R	P	
55.29		7.40	ENT/EXIT		R	FERRY PARKING LOT	ST		Y																					
55.37		7.48	TOLL BOOTH		B	TOLL BOOTH			Y																					
						OWNER WSF			Y																					
55.40		7.51	MISC FEATR	I		FERRY TOLL PLAZA																								
55.42		7.53	INTRSECTN		R	U TURN ROUTE	OT		Y																					
55.43		7.54	MISC FEATR		R	US CSTMS CMPND*SEARCH RM																								
55.55		7.66	ENT/EXIT		L	PARKING LOT	OT		Y																					
55.60		7.71	ENT/EXIT		L	PUBLIC PARKING	OT		Y	2	1						$$$	38A	$$$		38	2	01	0030	U1	30		R	P	
55.65		7.76	INTRSECTN		R	AA LINE HOLDING AREA	OT		Y	1	2						C	30A	10A		30	2	01	0030	U1	30		R	R	
55.67		7.78	TRAF RCDR	B		FY02 0																								
			FERRY TERM		B	ANACORTES FERRY LANDING																								
						OWNER WSF																								
			END CTLSEC			CONTROL SECTION 2931																								
			END SECTN			ANACRT																								

INTERSECTION DETAIL

SRMP	B	ARM	TURN LANES L NEAR LGT	WD	R NEAR LGT	WD	L FAR LGT	WD	R FAR LGT	WD	ACCELERATION LANES LEFT-- LGT	WD	L-CNTR LGT	WD	R-CNTR LGT	WD	RIGHT- LGT	WD
55.01		7.12	.04	12														

SR 021 MAINLINE STATE ROUTE - SRSH COUNTY FRANKLIN DOT DISTRICT 6

SRMP	B	ARM	FEATURE	D	LR	DESCRIPTION	BRIDGE/UXING/XROAD OW	TC	L	NBR LNS D	I	DECREAS/DIV LFT SHD W/S	RDY W/S	RHT SHD W/S	MEDIAN WD/S	BR	INCRES/UNDI LFT SHD W/S	RDY W/S	RHT SHD W/S	SPC USE LNS WID	TOT RDY WID	MTCE A	SE	CITY NBR	ST FC	LEGAL SPEED D	IB	T R	P K	S T
0.00		0.00	BEG ROUTE			MAIN ROUTE				1	1						3B	22B	3B		22	2	01	0595	R3	30	R	B		
						SR 260/KAHLOTUS TO CAN.																								
			ENTER CITY			KAHLOTUS																								
			BEG CTLSEC			CONTROL SECTION 1143																								
			INTRSECTN	B		SR 260	ST	SS	Y																					
0.10		0.10	INTRSECTN	L		CITY ST	CT		N																					
0.18		0.18	INTRSECTN	R		CITY ST	CT		N																					
0.19		0.19	MISC FEATR	L		SGN ENT KAHLOTUS																								
0.20		0.20	LEAVE CITY			KAHLOTUS				1	1						3B	22B	3B		22	2	01	$$$$	R3	55	R	$		
0.28		0.28	ENTER CITY			KAHLOTUS				1	1						3B	22B	3B		22	2	01	0595	R3	55	R	B		
0.33		0.33	LEAVE CITY			KAHLOTUS				1	1						3B	22B	3B		22	2	01	$$$$	R3	55	R	$		
1.03		1.03	MP MARKER	R		1																								
1.29		1.29	BEG BRIDGE	B		SAND HILL COULEE	ST			1	1						$$C	24P	$$C		24	2	01		R3	55	R			
						BRDG NUM 021/002																								
1.30		1.30	END BRIDGE	B		SAND HILL COULEE				1	1						3B	22B	3B		22	2	01		R3	55	R			
1.90		1.90	BEG BRIDGE	B		SAND HILL COULEE	ST			1	1						$$C	30B	$$C		30	2	01		R3	55	R			
						BRDG NUM 021/003C																								
1.91		1.91	END BRIDGE	B		SAND HILL COULEE				1	1						3B	22B	3B		22	2	01		R3	55	R			
2.03		2.03	MP MARKER	R		2																								
2.05		2.05	INTRSECTN	L		CO RD	CO		N																					
2.72		2.72	BEG BRIDGE	B		SAND HILL COULEE	ST			1	1						$$C	24P	$$C		24	2	01		R3	55	R			
						BRDG NUM 021/004																								
2.73		2.73	END BRIDGE	B		SAND HILL COULEE				1	1						3B	22B	3B		22	2	01		R3	55	R			
3.02		3.02	MP MARKER	R		3																								
3.62		3.62	BEG BRIDGE	B		SAND HILL COULEE	ST			1	1						$$C	24P	$$C		24	2	01		R3	55	R			
						BRDG NUM 021/005																								
3.63		3.63	END BRIDGE	B		SAND HILL COULEE				1	1						3B	22B	3B		22	2	01		R3	55	R			
4.04		4.04	MP MARKER	R		4																								
4.42		4.42	INTRSECTN	R		WILDER RD	CO		N																					
5.04		5.04	MP MARKER	R		5																								
5.91		5.91	INTRSECTN	L		CO RD	CO		N																					
6.03		6.03	MP MARKER	R		6																								
			WYE CONN	L		CO RD	CO		N																					
6.62		6.62	INTRSECTN	R		LEWIS RD	CO		N																					
			INTRSECTN	L		WATSON RD	CO		N																					
7.06		7.06	MP MARKER	R		7																								
7.62		7.62	END CTLSEC			CONTROL SECTION 1143																								
			LEAVE CO			FRANKLIN																								

SR 021 MAINLINE STATE ROUTE - SRSH COUNTY ADAMS DOT DISTRICT 6

SRMP	B ARM	FEATURE	D	LR	DESCRIPTION	BRIDGE/UXING/XROAD OW	TC	L	NBR LNS D	I	DECREAS/DIV LFT SHD W/S	RDY W/S	RHT SHD W/S	MEDIAN WD/S	BR	INCRES/UNDI LFT SHD W/S	RDY W/S	RHT SHD W/S	SPC USE LNS WID	TOT RDY WID	MTCE A	SE	CITY NBR	ST FC	LEGAL SPEED D	IB	T R	P K	S T
7.62	7.62	ENTER CO			ADAMS				1	1						3B	22B	3B		22	2	01		R3	55	R			
		BEG CTLSEC			CONTROL SECTION 0148																								
8.05	8.05	MP MARKER		R	8																								
8.63	8.63	INTRSECTN		B	YEISLEY RD	CO		N																					
9.05	9.05	MP MARKER		R	9																								
9.63	9.63	INTRSECTN		L	HATTON RD	CO		N																					
		INTRSECTN		R	CO RD	CO		N																					
9.89	9.89	BEG BRIDGE	B		COULEE	ST																							
					BRDG NUM 021/100.25																								
9.90	9.90	END BRIDGE	B		COULEE																								
10.05	10.05	MP MARKER		R	10																								
10.45	10.45	BEG BRIDGE	B		OVERFLOW	ST			1	1						$$C	30P	$$C		30	2	01		R3	55	R			
					BRDG NUM 021/101																								
10.46	10.46	END BRIDGE	B		OVERFLOW				1	1						3B	22B	3B		22	2	01		R3	55	R			
10.64	10.64	INTRSECTN		R	HAMPTON RD	CO		N																					
11.03	11.03	MP MARKER		R	11																								
11.64	11.64	INTRSECTN		B	SR 26	ST	SS	N																					
12.03	12.03	MP MARKER		R	12																								
12.67	12.67	INTRSECTN		B	GILLIS RD	CO		N																					
13.03	13.03	MP MARKER		R	13																								
13.67	13.67	INTRSECTN		B	CUNNINGHAM RD	CO		N																					
14.04	14.04	MP MARKER		R	14																								
14.68	14.68	INTRSECTN		B	LEE RD	CO		N																					
15.03	15.03	MP MARKER		R	15																								
15.68	15.68	INTRSECTN		L	CO RD	CO		N																					
15.69	15.69	INTRSECTN		R	FOLEY RD	CO		N																					
16.03	16.03	MP MARKER		R	16																								
16.71	16.71	INTRSECTN		R	SUTTON RD	CO		N																					
17.03	17.03	MP MARKER		R	17																								
18.04	18.04	MP MARKER		R	18																								
18.28	18.28	INTRSECTN		L	LONGMEIER RD	CO		N																					
19.03	19.03	MP MARKER		R	19																								
20.04	20.04	MP MARKER		R	20																								
20.20	20.20	INTRSECTN		B	PROVIDENCE RD	CO		N																					
21.04	21.04	MP MARKER		R	21																								
21.42	21.42	INTRSECTN		L	PRESNEL RD	CO		N																					
21.83	21.83								1	1						4B	24B	4B		24	2	01		R3	55	R			
22.02	22.02	MP MARKER		R	22																								
22.14	22.14	INTRSECTN		L	SMART RD (OLD SR 21)	CO		N																					
23.01	23.01	MP MARKER		R	23																								
24.00	24.00	MP MARKER		R	24																								
24.20	24.20								1	1						8A	24A	8A		24	2	01		R3	55	R			
24.24	24.24	INTRSECTN		R	LIND-RALSTON RD	CO		N																					

SR 021 MAINLINE STATE ROUTE - SRSH COUNTY ADAMS DOT DISTRICT 6

SRMP	B	ARM	FEATURE	D	LR	DESCRIPTION	BRIDGE UXING XROAD OW	TC	L	NBR LNS D	I	DECREAS/DIV LFT SHD W/S	RDY W/S	RHT SHD W/S	MEDIAN WD/S	BR	INCRES/UNDI LFT SHD W/S	RDY W/S	RHT SHD W/S	SPC USE LNS WID	TOT RDY WID	MTCE A	SE	CITY NBR	ST FC	LEGAL SPEED D	IB	T R	P K	S T
24.24		24.24	INTRSECTN		L	CO RD	CO		N	1	1						8A	24A	8A		24	2	01		R3	55	R		
24.37		24.37	ON RAMP		L	SR 395 NB	ST		Y	1	1						8A	24A	8A		24	3	01		R3	55	R		
			OFF RAMP		R	SR 395 NB	ST		Y																				
24.45		24.45	BEG BRIDGE	B		SR 395	ST			1	1						$$W	40P	$$W		40	3	01		R3	55	R		
						BRDG NUM 021/102																							
24.50		24.50	END BRIDGE	B		SR 395				1	1						8A	24A	8A		24	3	01		R3	55	R		
24.58		24.58	OFF RAMP		L	SR 395 SB	ST		Y																				
			ON RAMP		R	SR 395 SB	ST		Y																				
24.59		24.59	WYE CONN		R	ON RAMP	ST		Y																				
24.74		24.74	BEG BRIDGE	B		BN RR	ST			1	1						$$W	40P	$$W		40	3	01		R3	55	R		
						BRDG NUM 021/103																							
24.75		24.75	RR XING	B		NUM 89669W STRUCTURE																							
24.77		24.77	END BRIDGE	B		BN RR				1	1						8A	24A	8A		24	3	01		R3	55	R		
25.00		25.00	MP MARKER		R	25																							
25.11		25.11								1	1						3G	22B	3G		22	3	01		R3	55	R		
25.21		25.21								1	1						3G	22B	8G		22	3	01		R3	55	R		
25.42		25.42	INTRSECTN		L	SMART RD	CO		N	1	1						8G	24B	8G		24	3	01		R3	55	R		
			INTRSECTN		R	AIRPORT RD	CO		N																				
25.50		25.50	MISC FEATR		R	SGN ENT LIND																							
25.91		25.91	INTRSECTN		B	CO RD	CO		N																				
25.93		25.93	ENTER CITY			LIND				1	1						8G	24B	8G		24	3	01	0685	R3	25	R	P	
26.00		26.00	MP MARKER		R	26																							
26.33		26.33	INTRSECTN		R	CITY ST	CT		N	1	1						6B	24B	6B		24	3	01	0685	R3	25	R	P	
26.41		26.41	MISC FEATR		R	CENTENNIAL TRAIL																							
26.43		26.43	BEG BRIDGE	B		LIND COULEE	ST			1	1						$$W	37B	$$W		37	3	01	0685	R3	25	R	P	
						BRDG NUM 021/105																							
26.44		26.44	END BRIDGE	B		LIND COULEE				1	1						6B	24B	6B		24	3	01	0685	R3	25	R	P	
26.49		26.49								1	1						6A	24A	6A		24	3	01	0685	R3	25	R	P	
26.50		26.50	BEG ST	I		2ND ST				1	1						6A	21A	8A		21	3	01	0685	R3	25	R	B	*
			INTRSECTN		B	S ST	CT		Y																				
26.60		26.60	INTRSECTN		B	L ST	CT		Y	1	1						$$C	65A	$$C		65	3	01	0685	R3	25	R	B	*
26.68		26.68	END ST	I		2ND ST																							
			BEG ST	I		I ST																							
			INTRSECTN		R	2ND ST	CT	YS	Y																				
			INTRSECTN		R	I ST	CT	YS	Y																				
26.75		26.75	END ST	I		I ST				1	1						8G	24A	8G		24	3	01	0685	R3	25	R	B	*
			BEG ST	I		1ST ST																							

INTERSECTION DETAIL

SRMP	B	ARM	TURN LANES L NEAR LGT	WD	R NEAR LGT	WD	L FAR LGT	WD	R FAR LGT	WD	ACCELERATION LANES LEFT LGT	WD	L-CNTR LGT	WD	R-CNTR LGT	WD	RIGHT LGT	WD
24.59		24.59															.07	12

SR 021 MAINLINE STATE ROUTE - SRSH COUNTY ADAMS DOT DISTRICT 6

SRMP	B	ARM	FEATURE	DIRECTION TO INVENTORY / LEFT/RIGHT INDICATOR	DESCRIPTION	BRIDGE-UXING-XROAD-OW	TC	L	NBR LNS D	I	DECREAS/DIV LFT SHD W/S	RDY W/S	RHT SHD W/S	MEDIAN-WD/S	BR	INCRES/UNDI LFT SHD W/S	RDY W/S	RHT SHD W/S	SPC USE LNS WID	TOT RDY WID	MTCE A	SE	CITY NBR	ST FC	LEGAL SPEED D	IB	T R	P K	S T
26.75		26.75	INTRSECTN	L	I ST	CT		Y	1	1						8G	24A	8G		24	3	01	0685	R3	25	R	B	*
			INTRSECTN	L	1ST ST	CT		Y																				
26.82		26.82	INTRSECTN	R	E ST	CT		Y	1	1						4G	24A	8G		24	3	01	0685	R3	25	R	R	*
26.92		26.92	INTRSECTN	R	N ST	CT		Y																				
27.00		27.00	END ST	I	1ST ST				1	1						4G	23B	8G		23	3	01	0685	R3	25	R	B	$
			INTRSECTN	B	WILBUR RD	CT		Y																				
27.11		27.11	INTRSECTN	R	CITY ST	CT		Y																				
27.30		27.30	LEAVE CITY		LIND				1	1						6G	23B	6G		23	3	01	$$$$	R3	55	R	$	
27.32		27.32	MISC FEATR	L	SGN ENT LIND																							
27.88		27.88							1	1						2G	23B	2G		23	3	01		R3	55	R		
28.00		28.00	MP MARKER	R	28																							
28.02		28.02	INTRSECTN	R	JANTZ RD	CO		N																				
28.04		28.04							1	1						2B	23B	2B		23	3	01		R3	55	R		
28.07		28.07							1	1						2B	24B	2B		24	3	01		R3	55	R		
28.25		28.25	MISC FEATR	B	JOHN WAYNE TRAIL XING																							
28.41		28.41							1	1						3G	22B	3G		22	3	01		R3	55	R		
28.78		28.78	BEG BRIDGE	B	DRY RUN	ST			1	1						$$C	20B	$$C		20	3	01		R3	55	R		
					BRDG NUM 021/108																							
28.79		28.79	END BRIDGE	B	DRY RUN				1	1						3G	22B	3G		22	3	01		R3	55	R		
28.95		28.95	INTRSECTN	L	LIND HATTON RD	CO		N																				
29.00		29.00	MP MARKER	R	29																							
29.26		29.26	WYE CONN	L	WARDEN RD	CO		N																				
29.28		29.28	INTRSECTN	L	WARDEN RD	CO		N																				
29.54		29.54	INTRSECTN	L	CALLOWAY RD	CO		N																				
30.00		30.00	MP MARKER	R	30																							
31.00		31.00	MP MARKER	R	31																							
31.04		31.04	INTRSECTN	R	ROLOFF RD	CO		N	1	1						3G	20B	3G		20	3	01		R3	55	R		
32.00		32.00	MP MARKER	R	32																							
33.00		33.00	MP MARKER	R	33																							
33.05		33.05	INTRSECTN	B	FRANZ RD	CO		N																				
34.00		34.00	MP MARKER	R	34																							
35.00		35.00	MP MARKER	R	35																							
35.05		35.05	INTRSECTN	L	HARDER RD	CO		N																				
36.00		36.00	MP MARKER	R	36																							
36.07		36.07	INTRSECTN	R	HURT RD	CO		N	1	1						3G	22B	3G		22	3	01		R3	55	R		
37.00		37.00	MP MARKER	R	37																							
37.09		37.09	BEG BRIDGE	B	BAUERS COULEE	ST			1	1						$$C	26P	$$C		26	3	01		R3	55	R		
					BRDG NUM 021/114																							
37.12		37.12	END BRIDGE	B	BAUERS COULEE				1	1						6B	24B	6B		24	3	01		R3	55	L		
37.31		37.31							1	1						6A	24A	6A		24	3	01		R3	55	L		
37.32		37.32	INTRSECTN	B	OLD SR 90	CO		N																				
37.74		37.74	OFF RAMP	R	SR 90	ST		Y																				
			ON RAMP	L	SR 90	ST		Y																				

SR 021 MAINLINE STATE ROUTE - SRSH COUNTY ADAMS DOT DISTRICT 6

SRMP	B	ARM	FEATURE	D	LR	DIRECTION TO INVENTORY / LEFT/RIGHT INDICATOR / DESCRIPTION	BRIDGE-UXING-XROAD-OW	TC	L	NBR LNS D	I	DECREAS/DIV LFT SHD W/S	RDY W/S	RHT SHD W/S	MEDIAN-WD/S	BR	INCRES/UNDI LFT SHD W/S	RDY W/S	RHT SHD W/S	SPC USE LNS WID	TOT RDY WID	MTCE A	SE	CITY NBR	ST FC	LEGAL SPEED D	IB	T R	P K	S T
37.75		37.75								1	1						8A	24A	8A		24	3	01		R3	55	L		
37.78		37.78	UXING	B		SR 90 EB	ST			1	1						8A	24A	8A		24	3	01		R3	55	R		
						BRDG NUM 090/312S																							
37.82		37.82	UXING	B		SR 90 WB	ST																						
						BRDG NUM 090/312N																							
37.84		37.84								1	1						6A	24A	6A		24	3	01		R3	55	R		
37.86		37.86	OFF RAMP		L	SR 90	ST		Y																				
			ON RAMP		R	SR 90	ST		Y																				
37.93		37.93	INTRSECTN		B	N FRONTAGE RD	CO		N																				
38.00		38.00	MP MARKER		R	38																							
38.20		38.20								1	1						8B	22B	8B		22	3	01		R3	55	R		
38.25		38.25								1	1						2B	22B	2B		22	3	01		R3	55	R		
39.00		39.00	MP MARKER		R	39																							
39.14		39.14	INTRSECTN		B	WEBER RD	CO		N																				
40.00		40.00	MP MARKER		R	40																							
40.15		40.15	INTRSECTN		R	ROSENOFF RD	CO	SS	N																				
40.97		40.97	MP MARKER		R	41																							
41.12		41.12	INTRSECTN		L	ROSENOFF RD	CO		N																				
42.00		42.00	MP MARKER		R	42																							
42.64		42.64	INTRSECTN		B	SNOWDEN RD	CO		N																				
43.00		43.00	MP MARKER		R	43																							
44.00		44.00	MP MARKER		R	44																							
44.13		44.13	BEG BRIDGE	B		FARRIER COULEE	ST																						
						BRDG NUM 021/118.25																							
44.14		44.14	END BRIDGE	B		FARRIER COULEE																							
44.94		44.94	MP MARKER		R	45																							
45.54		45.54	INTRSECTN		B	SEIDL RD	CO		N																				
46.00		46.00	MP MARKER		R	46																							
46.57		46.57	INTRSECTN		B	TOKIO RD	CO		N																				
47.00		47.00	MP MARKER		R	47																							
47.77		47.77	INTRSECTN		R	SCHAFER RD	CO		N																				
47.91		47.91	BEG BRIDGE	B		DRY RUN	ST			1	1						$$C	26P	$$C		26	3	02		R3	55	R		
						BRDG NUM 021/122																							
47.93		47.93	END BRIDGE	B		DRY RUN				1	1						2B	20B	2B		20	3	02		R3	55	R		
48.00		48.00	MP MARKER		R	48																							
48.11		48.11	INTRSECTN		L	GRIFFITH RD	CO		N																				
49.00		49.00	MP MARKER		R	49																							
50.00		50.00	MP MARKER		R	50																							
50.27		50.27	MISC FEATR		R	SGN ENT LINCOLN COUNTY																							
50.28		50.28	WYE CONN		R	DAVIS RD	CO		N																				
50.35		50.35	END CTLSEC			CONTROL SECTION 0148																							
			LEAVE CO			ADAMS																							

SR 021 MAINLINE STATE ROUTE - SRSH COUNTY LINCOLN DOT DISTRICT 6

SRMP	B ARM	FEATURE	D	LR	DESCRIPTION	BRIDGE/XROAD OW	TC	L	NBR LNS D	I	DECREAS/DIV LFT SHD W/S	RDY W/S	RHT SHD W/S	MEDIAN WD/S	BR	INCRES/UNDI LFT SHD W/S	RDY W/S	RHT SHD W/S	SPC USE LNS WID	TOT RDY WID	MTCE A	SE	CITY NBR	ST FC	LEGAL SPEED D	IB	T R	P K	S T
50.35	50.35	ENTER CO			LINCOLN				1	1						2B	20B	2B		20	3	02		R3	55		R		
		BEG CTLSEC			CONTROL SECTION 2230																								
		INTRSECTN		R	DAVIS RD	CO		N																					
50.53	50.53	INTRSECTN		L	DAVIS RD	CO		N																					
50.58	50.58	WYE CONN		L	DAVIS RD	CO		N																					
51.00	51.00	MP MARKER		R	51																								
51.05	51.05	BEG BRIDGE	B		DRAINAGE DITCH	ST																							
					BRDG NUM 021/201.25																								
51.06	51.06	END BRIDGE	B		DRAINAGE DITCH																								
51.56	51.56	INTRSECTN		L	GIES RD	CO		N																					
52.00	52.00	MP MARKER		R	52																								
53.00	53.00	MP MARKER		R	53																								
54.00	54.00	MP MARKER		R	54																								
54.64	54.64								1	1						2B	20B	2B		20	3	02		R3	35		R		
55.00	55.00	MP MARKER		R	55																								
55.22	55.22	ENTER CITY			ODESSA				1	1						2B	20B	2B		20	3	02	0910	R3	25		R	P	
55.23	55.23	MISC FEATR		R	SGN ENT ODESSA																								
55.42	55.42	INTRSECTN		R	CITY ST	CT		N	1	1						2B	20B	2B		20	3	02	0910	R3	25		L	B	
55.45	55.45								1	1						10G	26A	10G		26	3	02	0910	R3	25		L	B	
55.49	55.49	BEG ST	I		ALDER ST				1	1						10G	26A	10G		26	3	02	0910	R3	25		L	B	*
		INTRSECTN		L	SIXTH AVE	CT		Y																					
55.58	55.58	INTRSECTN		B	FIFTH AVE	CT		Y																					
55.65	55.65	INTRSECTN		B	FOURTH AVE	CT		Y	1	1						$$C	56A	$$C		56	3	02	0910	R3	25		L	B	*
55.68	55.68	BEG BRIDGE	B		CRAB CREEK	ST			1	1						C	26P	C		26	3	02	0910	R3	25		L	P	*
					BRDG NUM 021/203																								
55.71	55.71	END BRIDGE	B		CRAB CREEK				1	1						C	56A	C		56	3	02	0910	R3	25		L	B	*
55.72	55.72	INTRSECTN		R	THIRD AVE	CT		Y																					
55.77	55.77	INTRSECTN		B	SECOND AVE	CT		Y																					
55.83	55.83	LEAVE CITY			ODESSA				$	$						$	$$$	$		$$$	3	$$	$$$$	$$	$$	$	$	$	
		END ST	I		ALDER ST																								
		BEG COINCI			SR 028 MP093.72																								
		END CTLSEC			CONTROL SECTION 2230																								
		INTRSECTN		B	SR 28	ST	SS	Y																					
55.90	55.90	ENTER CITY			ODESSA				1	1						C	45A	C		45	3	02	0910	R3	25		L	B	*
		BEG CTLSEC			CONTROL SECTION 2231																								
		BEG ST	I		DIVISION ST																								
		INTRSECTN		B	SR 28	ST	SS	Y																					
		END COINCI			SR 028 MP093.79																								
55.95	55.95	END ST	I		DIVISION ST				1	1						C	45A	C		45	3	02	0910	R3	25		L	B	$
55.96	55.96	INTRSECTN		B	MARJORIE AVE	CT		Y	1	1						10G	24A	10G		24	3	02	0910	R3	25		L	B	
55.99	55.99	RR XING	B		NUM 65744M GRADE																								
56.01	56.01	RR XING	B		NUM 65744M GRADE																								
56.03	56.03	INTRSECTN		B	RAILROAD AVE N	CT		Y	1	1						$$C	36A	$$C		36	3	02	0910	R3	25		L	B	

SR 021 MAINLINE STATE ROUTE - SRSH COUNTY LINCOLN DOT DISTRICT 6

SRMP	B	ARM	FEATURE	D	LR	DESCRIPTION	BRIDGE NBR	UXING-LNS	XROAD-OW	TC	L	DIR TO INVENTORY / LEFT/RIGHT INDICATOR	DECREAS/DIV LFT SHD W/S	RDY W/S	RHT SHD W/S	MEDIAN-WD/S	BR	INCRES/UNDI LFT SHD W/S	RDY W/S	RHT SHD W/S	SPC USE LNS WID	TOT RDY WID	MTCE A	SE	CITY NBR	ST FC	LEGAL SPEED D	IB	T R	P K	S T
56.07		56.07	INTRSECTN		L	WARREN AVE			CT		Y		1	1					C	36A	C		36	3	02	0910	R3		25	L	B
56.15		56.15	BEG ST	I		MAY AVE							1	1					$	28A	$		28	3	02	0910	R3		25	L	P *
			INTRSECTN		L	MAY AVE			CT		Y																				
			INTRSECTN		L	DIVISION ST			CT		Y																				
56.22		56.22	END ST	I		MAY AVE							1	1						28A			28	3	02	0910	R3		25	L	P $
			INTRSECTN		R	FIRST ST			CT		Y																				
			INTRSECTN		R	MAY AVE			CT		Y																				
56.27		56.27											1	1					2A	24A	2A		24	3	02	0910	R3		25	L	P
56.28		56.28	MISC FEATR		L	SGN ENT ODESSA																									
56.36		56.36	LEAVE CITY			ODESSA							1	1					2B	24B	2B		24	3	02	$$$$	R3		55	R	$
56.70		56.70	ENT/EXIT		L	SANITARY LAND FILL			PV		N																				
57.00		57.00	MP MARKER		R	57																									
58.00		58.00	MP MARKER		R	58																									
58.71		58.71	INTRSECTN		L	LAKEVIEW RANCH RD			CO		N																				
59.00		59.00	MP MARKER		R	59																									
59.16		59.16											1	1					2B	22B	2B		22	3	02		R3		55	R	
60.00		60.00	MP MARKER		R	60																									
61.00		61.00	MP MARKER		R	61																									
61.85		61.85	INTRSECTN		R	TREJBAL BACK RD			CO		N																				
61.97		61.97	MP MARKER		R	62																									
62.09		62.09	INTRSECTN		R	COFFEE POT RD			CO		N																				
62.26		62.26	BEG BRIDGE	B		LAKE CREEK			ST				1	1					$$C	32B	$$C		32	3	02		R3		55	R	
						BRDG NUM 021/208																									
62.27		62.27	END BRIDGE	B		LAKE CREEK							1	1					2B	22B	2B		22	3	02		R3		55	R	
62.99		62.99	MP MARKER		R	63																									
63.00		63.00	INTRSECTN		R	DIEFE RD			CO		N																				
63.06		63.06	WYE CONN		R	DIEFE RD			CO		N																				
64.00		64.00	MP MARKER		R	64																									
64.49		64.49	INTRSECTN		L	LAKEVIEW RANCH RD			CO		N																				
65.00		65.00	MP MARKER		R	65																									
66.00		66.00	MP MARKER		R	66																									
66.85		66.85	INTRSECTN		R	SOMMERS RD			CO		N																				
67.00		67.00	MP MARKER		R	67																									
68.00		68.00	MP MARKER		R	68																									
68.41		68.41	INTRSECTN		L	SCHLIMMER RD			CO		N																				
68.89		68.89	INTRSECTN		L	WEISHAAR RD			CO		N																				
68.96		68.96											1	1					1B	22B	3B		22	3	02		R3		55	R	
69.91		69.91	INTRSECTN		L	RIMROCK RD			CO		N																				
70.00		70.00	MP MARKER		R	70																									
70.92		70.92	INTRSECTN		R	EAGLE SPRINGS RD			CO		N																				
71.00		71.00	MP MARKER		R	71																									
72.00		72.00	MP MARKER		R	72																									
72.22		72.22											1	1					1B	22B	3B		22	3	01		R3		55	R	

SR 021 MAINLINE STATE ROUTE - SRSH COUNTY LINCOLN DOT DISTRICT 6

SRMP	B	ARM	FEATURE	D	LR	DESCRIPTION	BRIDGE/UXING/XROAD OW	TC	L	NBR LNS D	I	DECREAS/DIV LFT SHD W/S	RDY W/S	RHT SHD W/S	MEDIAN WD/S	BR	INCRES/UNDI LFT SHD W/S	RDY W/S	RHT SHD W/S	SPC USE LNS WID	TOT RDY WID	MTCE A	SE	CITY NBR	ST FC	LEGAL SPEED D	IB	T R	P K	S T
72.44		72.44								1	1						1B	22B	3B		22	3	01		R3	55	R		
72.49		72.49	BEG BRIDGE	B		CANNAWAI CREEK BRDG NUM 021/216	ST			1	1						$$C	32B	$$C		32	3	01		R3	55	R		
72.50		72.50	END BRIDGE	B		CANNAWAI CREEK				1	1						3B	22B	3B		22	3	01		R3	55	R		
73.00		73.00	MP MARKER		R	73																							
74.00		74.00	MP MARKER		R	74																							
74.98		74.98	INTRSECTN		L	KUCHENBUCH RD	CO		N																				
75.00		75.00	MP MARKER		R	75																							
76.00		76.00	MP MARKER		R	76																							
76.96		76.96	INTRSECTN		R	MCMICHAEL RD	CO		N																				
77.00		77.00	MP MARKER		R	77																							
78.00		78.00	MP MARKER		R	78																							
78.03		78.03	INTRSECTN		L	MONSON RD	CO		N																				
78.15		78.15	INTRSECTN		L	CRICK RD	CO		N																				
79.00		79.00	MP MARKER		R	79																							
79.17		79.17	INTRSECTN		L	SCHWEDA RD	CO		N																				
80.00		80.00	MP MARKER		R	80																							
80.07		80.07	INTRSECTN		R	CURLEW RD	CO		N																				
80.13		80.13	INTRSECTN		L	WAGNER RD	CO		N																				
80.19		80.19								1	1						1B	20B	1B		20	3	01		R3	55	R		
81.00		81.00	MP MARKER		R	81																							
81.04		81.04	INTRSECTN		R	HANKEL RD	CO		N																				
81.18		81.18	INTRSECTN		R	APACHE PASS RD	CO		N																				
82.00		82.00	MP MARKER		R	82																							
83.00		83.00	MP MARKER		R	83																							
83.11		83.11	INTRSECTN		L	QUIRK RD	CO		N																				
			INTRSECTN		R	SCHUSTER RD	CO		N																				
84.00		84.00	MP MARKER		R	84																							
84.11		84.11	INTRSECTN		L	AXTEL RD	CO		N																				
85.00		85.00	MP MARKER		R	85																							
85.12		85.12	INTRSECTN		L	STEWART RD	CO		N																				
			INTRSECTN		R	CO RD #4492	CO		N																				
85.16		85.16	BEG BRIDGE	B		SINKING CREEK BRDG NUM 021/224	ST			1	1						$$C	26P	$$C		26	3	01		R3	55	R		
85.17		85.17	END BRIDGE	B		SINKING CREEK				1	1						1B	20B	1B		20	3	01		R3	55	R		
86.00		86.00	MP MARKER		R	86																							
87.00		87.00	MP MARKER		R	87																							
87.10		87.10	INTRSECTN		R	DREGER RD	CO		N																				
88.00		88.00	MP MARKER		R	88																							
88.09		88.09	INTRSECTN		L	EAGLEY RD	CO		N																				
88.23		88.23	BEG BRIDGE	B		DRY RUN BRDG NUM 021/226	ST			1	1						$$C	26B	$$C		26	3	01		R3	55	R		
88.24		88.24	END BRIDGE	B		DRY RUN				1	1						1B	20B	1B		20	3	01		R3	55	R		

SR 021 MAINLINE STATE ROUTE - SRSH COUNTY LINCOLN DOT DISTRICT 6

SRMP	B	ARM	FEATURE	D	LR	DESCRIPTION	BRIDGE/UXING/XROAD OW	TC	L	NBR LNS D	I	DECREAS/DIV LFT SHD W/S	RDY W/S	RHT SHD W/S	MEDIAN WD/S	BR	INCRES/UNDI LFT SHD W/S	RDY W/S	RHT SHD W/S	SPC USE LNS WID	TOT RDY WID	MTCE A	SE	CITY NBR	ST FC	LEGAL SPEED D	IB	T R	P K	S T
88.35		88.35								1	1						1B	20B	1B		20	3	01		R3	55	R			
89.00		89.00	MP MARKER		R	89																								
89.12		89.12	INTRSECTN		L	MAGEE RD	CO		N																					
90.00		90.00	MP MARKER		R	90																								
90.12		90.12	BEG BRIDGE	B		CREEK	ST																							
						BRDG NUM 021/227																								
90.13		90.13	END BRIDGE	B		CREEK																								
			INTRSECTN		B	HADEN RD	CO		N																					
91.00		91.00	MP MARKER		R	91																								
91.35		91.35	ENTER CITY			WILBUR				1	1						1A	20A	1A		20	3	01	1440	R3	30	R	P		
			MISC FEATR		R	SGN ENT WILBUR																								
91.38		91.38	BEG ST	I		BRUCE AVE SW				1	1						1A	20A	1A		20	3	01	1440	R3	30	R	P	*	
			INTRSECTN		R	PRINCE ST	CT		N																					
91.55		91.55	TRAF RCDR	B		P25 0																								
91.63		91.63	RR XING	B		NUM 66076P GRADE																								
91.66		91.66	END ST	I		BRUCE AVE SW																								
			BEG ST	I		WEST ST SW																								
			INTRSECTN		R	FRONT AVE SW	CT		Y																					
91.72		91.72	BEG BRIDGE	B		GOOSE CREEK	ST			1	1						$$C	26P	$$C		26	3	01	1440	R3	30	R	P	*	
						BRDG NUM 021/229																								
91.73		91.73	END BRIDGE	B		GOOSE CREEK				1	1						1A	20A	1A		20	3	01	1440	R3	30	R	P	*	
91.78		91.78	LEAVE CITY			WILBUR				$	$						$$$	$$$	$$$		$$$	3	$$	$$$$	$$	$$	$	$	$	
			END ST	I		WEST ST SW																								
			BEG COINCI			SR 002 MP221.54																								
			END CTLSEC			CONTROL SECTION 2231																								
			INTRSECTN		B	SR 2	ST	SS	Y																					
92.43		92.43	BEG CTLSEC			CONTROL SECTION 2208				1	1						5B	25B	8B		25	3	01		R3	60	R			
			INTRSECTN		B	SR 2	ST	SS	Y																					
			END COINCI			SR 002 MP220.88																								
92.45		92.45	WYE CONN		B	SR 2	ST		Y	1	1						4B	24B	4B		24	3	01		R3	60	R			
92.57		92.57	INTRSECTN		R	COLE RD	CO		N																					
92.58		92.58	WYE CONN		R	COLE RD	CO		N																					
92.95		92.95	INTRSECTN		L	SR 174	ST	SS	N	1	1						4B	22B	5B		22	3	01		R3	55	R			
93.00		93.00	MP MARKER		R	93																								
93.09		93.09	INTRSECTN		B	WILLIAMS RD	CO		N																					
94.00		94.00	MP MARKER		R	94																								
94.11		94.11	INTRSECTN		B	ALDERSON RD	CO		N																					
94.88		94.88	INTRSECTN		L	DOUGLAS RD	CO		N	1	1						2B	22B	2B		22	3	01		R3	55	R			
95.00		95.00	MP MARKER		R	95																								
97.14		97.14	INTRSECTN		B	KRAUSE RD	CO		N																					
98.71		98.71								1	1						2B	22B	2B		22	3	01		R3	50	R			
98.92		98.92	INTRSECTN		R	EFTNER RD	CO		N																					
99.38		99.38								1	1						2B	22B	2B		22	3	01		R3	50	M			

SR 021 MAINLINE STATE ROUTE - SRSH COUNTY LINCOLN DOT DISTRICT 6

SRMP	B	ARM	FEATURE	D	LR	DESCRIPTION	BRIDGE/UXING/XROAD OW	TC	L	NBR LNS D	I	DECREAS/DIV LFT SHD W/S	RDY W/S	RHT SHD W/S	MEDIAN WD/S	BR	INCRES/UNDI LFT SHD W/S	RDY W/S	RHT SHD W/S	SPC USE LNS WID	TOT RDY WID	MTCE A	SE	CITY NBR	ST FC	LEGAL SPEED D	IB	T R	P K	S T
99.42		99.42								1	1						2B	22B	2B		22	3	01		R3	50		M		
100.00		100.00	MP MARKER		R	100																								
101.00		101.00	MP MARKER		R	101																								
102.00		102.00	MP MARKER		R	102																								
102.62		102.62								1	1						2B	22B	2B		22	3	01		R3	50		R		
103.00		103.00	MP MARKER		R	103																								
104.00		104.00	MP MARKER		R	104																								
105.00		105.00	MP MARKER		R	105																								
106.00		106.00	MP MARKER		R	106																								
106.23		106.23								1	1						2B	22B	2B		22	3	01		R3	35		R		
106.48		106.48	INTRSECTN		L	KELLER FERRY REC AREA	OT		Y																					
106.58		106.58	MISC FEATR		L	SGN ENT LINCOLN CO																								
106.65		106.65	BEG FER ZN			BEGIN FERRY ZONE																								
			END CTLSEC			CONTROL SECTION 2208																								
			TRAF RCDR	B		FY03 0																								
			FERRY TERM		R	KELLERFERRY LANDING																								
						OWNER DOT																								
			LEAVE CO			LINCOLN																								

SR 021 MAINLINE STATE ROUTE - SRSH COUNTY FERRY DOT DISTRICT 6

SRMP	B	ARM	FEATURE	DIRECTION TO INVENTORY / LEFT/RIGHT INDICATOR	DESCRIPTION	BRIDGE/XING/XROAD OW	TC	L	NBR LNS D	I	WIDTH AND SURFACE INFORMATION: DECREAS/DIV LFT SHD W/S	RDY W/S	RHT SHD W/S	MEDIAN WD/S	BR	INCRES/UNDI LFT SHD W/S	RDY W/S	RHT SHD W/S	SPC USE LNS	WID	TOT RDY WID	MTCE A	SE	CITY NBR	CLASSIFICATIONS: ST FC	LEGAL SPEED D	IB	T R	P K	S T
106.66		106.66	ENTER CO		FERRY				1	1						4B	21B	4B			21	4	02		R3		55	R		
			BEG CTLSEC		CONTROL SECTION 1001																									
			FERRY TERM	R	KELLERFERRY LANDING																									
					OWNER DOT																									
			END FER ZN		END FERRY ZONE																									
106.73		106.73							1	1						2B	21B	2B			21	4	02		R3		55	R		
107.00		107.00	MP MARKER	R	107																									
107.29		107.29							1	1						3B	21B	3B			21	4	02		R3		55	R		
107.69		107.69	INTRSECTN	L	SWAWILLA BASIN RD	CO		N																						
108.00		108.00	MP MARKER	R	108																									
108.95		108.95	MP MARKER	R	109																									
110.01		110.01	MP MARKER	R	110																									
111.02		111.02	MP MARKER	R	111																									
111.31		111.31	INTRSECTN	L	OLD MANILA CREEK RD	CO		N																						
111.73		111.73	INTRSECTN	L	MANILA CREEK RD	CO		N																						
112.00		112.00	MP MARKER	R	112																									
113.00		113.00	MP MARKER	R	113																									
113.75		113.75	ENT/EXIT	R	CAMPGROUND	RS		N																						
113.85		113.85	INTRSECTN	L	INDIAN RESERVATION RD	RS		N																						
114.00		114.00	MP MARKER	R	114																									
114.28		114.28							1	1						2B	21B	2B			21	4	02		R3		55	R		
114.72		114.72	INTRSECTN	L	INDIAN RESERVATION RD	RS		N																						
115.00		115.00	MP MARKER	R	115																									
115.08		115.08	INTRSECTN	L	INDIAN RESERVATION RD	RS		N																						
115.87		115.87	INTRSECTN	L	MEADOW CREEK RD	CO		N																						
115.98		115.98							1	1						2B	21B	2B			21	4	02		R3		45	R		
116.00		116.00	MP MARKER	R	116																									
116.01		116.01	INTRSECTN	R	INDIAN RESERVATION RD	RS		Y	1	1						3B	21B	3B			21	4	02		R3		45	R		
116.37		116.37	INTRSECTN	R	INDIAN RESERVATION RD	RS		N																						
116.53		116.53	INTRSECTN	L	INDIAN RESERVATION RD	RS		N																						
116.59		116.59	MISC FEATR	R	SGN ENT KELLER																									
116.74		116.74	MISC FEATR	L	SGN ENT KELLER																									
117.00		117.00	MP MARKER	R	117				1	1						3B	21B	3B			21	4	02		R3		55	R		
117.05		117.05	INTRSECTN	L	JACK CREEK RD	CO		N																						
117.10		117.10							1	1						6B	21B	6B			21	4	02		R3		55	R		
117.13		117.13	INTRSECTN	R	SILVER CREEK RD	CO		N																						
117.67		117.67	INTRSECTN	L	KELLER CEMETERY	PV		N																						
117.90		117.90	INTRSECTN	R	LANDFILL	ST		N																						
118.00		118.00	MP MARKER	R	118																									
118.20		118.20	INTRSECTN	L	SAN POIL LOG SCALES	PV		N																						
118.24		118.24	INTRSECTN	L	SAN POIL LOG SCALES	PV		N																						
118.27		118.27	INTRSECTN	R	CO RD	CO		N																						
118.90		118.90	INTRSECTN	L	BRUSH CREEK RD	CO		N																						

SR 021 MAINLINE STATE ROUTE - SRSH COUNTY FERRY DOT DISTRICT 6

SRMP	B	ARM	FEATURE	D	LR	DESCRIPTION	BRIDGE/UXING/XROAD OW	TC	L	NBR LNS D	I	DECREAS/DIV LFT SHD W/S	RDY W/S	RHT SHD W/S	MEDIAN WD/S	BR	INCRES/UNDI LFT SHD W/S	RDY W/S	RHT SHD W/S	SPC USE LNS WID	TOT RDY WID	MTCE A	SE	CITY NBR	ST FC	LEGAL SPEED D	IB	T R	P K	S T
119.00		119.00	MP MARKER		R	119				1	1						6B	21B	6B		21	4	02		R3	55	R		
119.03		119.03	INTRSECTN		R	CO RD	CO		N																				
119.57		119.57								1	1						3B	21B	4B		21	4	02		R3	55	R		
120.00		120.00	MP MARKER		R	120																							
120.20		120.20	INTRSECTN		L	S EMPIRE CREEK RD	CO		N	1	1						2B	21B	2B		21	4	02		R3	55	R		
121.00		121.00	MP MARKER		R	121																							
121.75		121.75	INTRSECTN		R	IRON CREEK RD	CO		N	1	1						3B	21B	3B		21	4	02		R3	55	R		
122.00		122.00	MP MARKER		R	122																							
122.07		122.07	INTRSECTN		L	LIME CREEK RD	CO		N																				
122.45		122.45								1	1						2B	21B	2B		21	4	02		R3	55	R		
122.83		122.83								1	1						3B	21B	3B		21	4	02		R3	55	R		
123.00		123.00	MP MARKER		R	123																							
123.01		123.01	INTRSECTN		L	INDIAN RESERVATION RD	RS		N																				
123.74		123.74	INTRSECTN		L	CACHE CREEK RD	CO		N	1	1						2B	21B	2B		21	4	02		R3	55	R		
124.00		124.00	MP MARKER		R	124																							
124.63		124.63	INTRSECTN		R	INKS RD	RS		N																				
125.00		125.00	MP MARKER		R	125																							
126.00		126.00	MP MARKER		R	126																							
127.01		127.01	MP MARKER		R	127																							
127.75		127.75	INTRSECTN		R	BRIDGE CREEK RD	CO		N	1	1						3B	21B	3B		21	4	02		R3	55	R		
128.00		128.00	MP MARKER		R	128																							
129.00		129.00	MP MARKER		R	129																							
130.01		130.01	MP MARKER		R	130																							
130.40		130.40								1	1						2B	21B	2B		21	4	02		R3	55	R		
130.74		130.74	BEG BRIDGE	B		SAN POIL RIVER	ST			1	1						$$C	24P	$$C		24	4	02		R3	55	R		
						BRDG NUM 021/311																							
130.75		130.75	END BRIDGE	B		SAN POIL RIVER				1	1						2B	21B	2B		21	4	02		R3	55	R		
130.87		130.87	INTRSECTN		R	THIRTY MILE RD	CO		N																				
131.00		131.00	MP MARKER		R	131																							
131.62		131.62	BEG BRIDGE	B		SAN POIL RIVER	ST			1	1						$$C	24B	$$C		24	4	02		R3	55	R		
						BRDG NUM 021/312																							
131.63		131.63	END BRIDGE	B		SAN POIL RIVER				1	1						2B	21B	2B		21	4	02		R3	55	R		
132.00		132.00	MP MARKER		R	132																							
133.00		133.00	MP MARKER		R	133																							
133.47		133.47	INTRSECTN		L	INDIAN RESERVATION RD	RS		N																				
134.00		134.00	MP MARKER		R	134																							
134.35		134.35	INTRSECTN		L	INDIAN RESERVATION RD	RS		N																				
135.00		135.00	MP MARKER		R	135																							
136.00		136.00	MP MARKER		R	136																							
136.56		136.56	ENT/EXIT		R	SAN POIL BEAR CR CMPGRND	RS		N																				
137.00		137.00	MP MARKER		R	137																							
138.00		138.00	MP MARKER		R	138																							
139.00		139.00	MP MARKER		R	139																							

SR 021 MAINLINE STATE ROUTE - SRSH COUNTY FERRY DOT DISTRICT 6

SRMP	B	ARM	FEATURE	D	LR	DESCRIPTION	BRIDGE/UXING/XROAD OW	TC	L	NBR LNS D	I	DECREAS/DIV LFT SHD W/S	RDY W/S	RHT SHD W/S	MEDIAN WD/S	BR	INCRES/UNDI LFT SHD W/S	RDY W/S	RHT SHD W/S	SPC USE LNS WID	TOT RDY WID	MTCE A	SE	CITY NBR	ST FC	LEGAL SPEED D	IB	T R	P K	S T
139.12		139.12								1	1						2B	21B	2B		21	4	02		R3	55	R			
140.00		140.00	MP MARKER		R	140																								
140.30		140.30	INTRSECTN		R	TWENTY ONE MILE RD	CO		N																					
140.32		140.32	WYE CONN		R	TWENTY ONE MILE RD	CO		N																					
141.00		141.00	MP MARKER		R	141																								
142.00		142.00	MP MARKER		R	142																								
142.30		142.30	INTRSECTN		L	NINETEEN MILE RD	CO		N																					
			INTRSECTN		R	TWENTY ONE MILE RD	CO		N																					
143.00		143.00	MP MARKER		R	143																								
143.41		143.41	INTRSECTN		L	INDIAN RESERVATION RD	RS		N	1	1						1B	21B	1B		21	4	02		R3	55	R			
144.00		144.00	MP MARKER		R	144																								
144.30		144.30	INTRSECTN		R	INDIAN RESERVATION RD	RS		N																					
144.86		144.86								1	1						3B	21B	3B		21	4	02		R3	55	R			
145.00		145.00	MP MARKER		R	145																								
145.62		145.62	BEG BRIDGE	B		W FORK SAN POIL RIVER	ST			1	1						$$C	24B	$$C		24	4	02		R3	55	R			
						BRDG NUM 021/321																								
145.63		145.63	END BRIDGE	B		W FORK SAN POIL RIVER				1	1						4B	21B	4B		21	4	02		R3	55	R			
145.76		145.76	INTRSECTN		L	GOLD CREEK RD	CO		N																					
146.00		146.00	MP MARKER		R	146																								
147.00		147.00	MP MARKER		R	147																								
147.62		147.62	BEG BRIDGE	B		SAN POIL RIVER	ST			1	1						$$C	24B	$$C		24	4	02		R3	55	R			
						BRDG NUM 021/322																								
147.63		147.63	END BRIDGE	B		SAN POIL RIVER				1	1						2B	21B	2B		21	4	02		R3	55	R			
147.84		147.84	ENT/EXIT		R	THIRTEEN MILE TRAILHEAD	FS		N																					
148.00		148.00	MP MARKER		R	148																								
148.45		148.45	BEG BRIDGE	B		SAN POIL RIVER	ST																							
						BRDG NUM 021/323																								
148.46		148.46	END BRIDGE	B		SAN POIL RIVER																								
149.00		149.00	MP MARKER		R	149																								
149.45		149.45								1	1						1B	21B	1B		21	4	02		R3	55	R			
150.00		150.00	MP MARKER		R	150																								
150.91		150.91	ENT/EXIT		B	10 MILE CAMPGROUND	FS		N																					
151.02		151.02	MP MARKER		R	151																								
151.83		151.83								1	1						1A	22A	1A		22	4	02		R3	55	R			
152.02		152.02	MP MARKER		R	152																								
153.00		153.00								1	1						1B	21B	1B		21	4	02		R3	55	R			
153.03		153.03	MP MARKER		R	153																								
153.23		153.23	BEG BRIDGE	B		SCATTER CREEK	ST			1	1						2B	22B	2B		22	4	02		R3	55	R			
						BRDG NUM 021/324.25																								
153.24		153.24	END BRIDGE	B		SCATTER CREEK																								
153.31		153.31								1	1						1B	21B	1B		21	4	02		R3	55	R			
153.36		153.36	INTRSECTN		L	SCATTER CREEK RD	CO		N																					
154.02		154.02	MP MARKER		R	154																								

SR 021 MAINLINE STATE ROUTE - SRSH COUNTY FERRY DOT DISTRICT 6

SRMP	B	ARM	FEATURE	D	LR	DESCRIPTION	BRIDGE/UXING/XROAD OW	TC	L	NBR LNS D	I	DECREAS/DIV LFT SHD W/S	RDY W/S	RHT SHD W/S	MEDIAN WD/S	BR	INCRES/UNDI LFT SHD W/S	RDY W/S	RHT SHD W/S	SPC USE LNS WID	TOT RDY WID	MTCE A	SE	CITY NBR	ST FC	LEGAL SPEED D	IB	T R	P K	S T
154.09		154.09								1	1						1B	21B	1B		21	4	02		R3	55	R		
154.55		154.55	INTRSECTN		R	MCMANN CREEK RD	CO		N																				
155.00		155.00	MP MARKER		R	155																							
156.00		156.00	MP MARKER		R	156																							
156.36		156.36								1	1						6B	21B	6B		21	4	02		R3	55	R		
157.00		157.00	MP MARKER		R	157																							
157.81		157.81								1	1						2B	21B	2B		21	4	02		R3	55	R		
158.00		158.00	MP MARKER		R	158																							
158.32		158.32	INTRSECTN		R	ADAMS RD	CO		N																				
159.00		159.00	MP MARKER		R	159																							
159.01		159.01	ENT/EXIT		L	D.O.T. MAINTENANCE SHOP	ST		N	1	1						1B	21B	1B		21	4	02		R3	55	R		
159.55		159.55	INTRSECTN		L	AIRPORT PENDRY RD	CO		N																				
159.57		159.57								1	1						1A	21A	1A		21	4	02		R3	55	R		
159.61		159.61	BEG BRIDGE	B		GRANITE CREEK	ST			1	1						$$C	31A	$$C		31	4	02		R3	55	R		
						BRDG NUM 021/326																							
159.62		159.62	END BRIDGE	B		GRANITE CREEK				1	1						2A	21A	2A		21	4	02		R3	55	R		
159.63		159.63	INTRSECTN		R	CO RD	CO		N																				
159.65		159.65								1	1						2B	21B	2B		21	4	02		R3	55	R		
159.88		159.88	MISC FEATR		R	SGN ENT REPUBLIC																							
159.89		159.89	ENTER CITY			REPUBLIC				1	1						2B	21B	2B		21	4	02	1075	R3	55	R	P	
160.00		160.00	MP MARKER		R	160																							
160.06		160.06								1	1						3B	22B	3B		22	4	02	1075	R3	35	R	P	
160.07		160.07	INTRSECTN		L	15TH ST	CT		N																				
160.09		160.09	WYE CONN		R	SR 20	ST		Y																				
160.10		160.10	LEAVE CITY			REPUBLIC				$	$						$$$	$$$	$$$		$$$	$	$$	$$$$	$$	$$	$	$	
			BEG COINCI			SR 020 MP302.65																							
			END CTLSEC			CONTROL SECTION 1001																							
			INTRSECTN		B	SR 20	ST		Y																				
162.66		162.66	BEG CTLSEC			CONTROL SECTION 1030				1	1						3A	22A	3A		22	4	02		R3	55	R		
			INTRSECTN		B	SR 20	ST	SS	Y																				
			END COINCI			SR 020 MP305.24																							
162.68		162.68	INTRSECTN		R	CO RD	CO		N																				
162.81		162.81	INTRSECTN		L	CO RD	CO		N																				
162.98		162.98	INTRSECTN		R	CO RD	CO		N																				
163.02		163.02	MP MARKER		R	163																							
163.53		163.53	INTRSECTN		R	OLD KETTLE FALLS RD	CO		Y																				
163.75		163.75								1	1						4A	24A	4A		24	4	02		R3	55	R		

INTERSECTION DETAIL

SRMP	B	ARM	TURN LANES L NEAR LGT WD	R NEAR LGT WD	L FAR LGT WD	R FAR LGT WD	ACCELERATION LANES LEFT LGT WD	L-CNTR LGT WD	R-CNTR LGT WD	RIGHT LGT WD
163.53		163.53			.02 12					

SR 021 MAINLINE STATE ROUTE - SRSH COUNTY FERRY DOT DISTRICT 6

SRMP	B	ARM	FEATURE	D	LR	DESCRIPTION	BRIDGE/UXING/XROAD OW	TC	L	NBR LNS D	I	DECREAS/DIV LFT SHD W/S	RDY W/S	RHT SHD W/S	MEDIAN WD/S	BR	INCRES/UNDI LFT SHD W/S	RDY W/S	RHT SHD W/S	SPC USE LNS WID	TOT RDY WID	MTCE A	SE	CITY NBR	ST FC	LEGAL SPEED D	IB	T R	P K	S T
163.92		163.92								1	1						4A	24A	4A		24	4	02		R3	55	R		
163.93		163.93	INTRSECTN		L	LUMBERMILL RD	CO		N																				
164.02		164.02	MP MARKER		R	164																							
164.20		164.20								1	1						3A	22A	3A		22	4	02		R3	55	R		
165.02		165.02	MP MARKER		R	165																							
165.33		165.33	BEG BRIDGE	B		SAN POIL RIVER	ST			1	1						$$W	32A	$$W		32	4	02		R3	55	R		
						BRDG NUM 021/331																							
165.34		165.34	END BRIDGE	B		SAN POIL RIVER				1	1						3A	22A	3A		22	4	02		R3	55	R		
165.37		165.37	INTRSECTN		R	FISH HATCHERY RD	CO		N																				
			INTRSECTN		L	W CURLEW LAKE RD	CO		N																				
166.00		166.00	MP MARKER		R	166																							
166.42		166.42	INTRSECTN		L	W HERRON CREEK RD	CO		N																				
166.69		166.69	INTRSECTN		R	HERRON CREEK RD	CO		N																				
167.00		167.00	MP MARKER		R	167																							
167.05		167.05	INTRSECTN		L	CO RD	CO		N																				
167.78		167.78	INTRSECTN		L	AIRPORT RD	CO		N																				
168.00		168.00	MP MARKER		R	168																							
168.40		168.40	INTRSECTN		R	WOLF CREEK RD	CO		N																				
168.57		168.57	INTRSECTN		R	WOLF CREEK RD	CO		N																				
168.58		168.58								1	1						2B	21B	2B		21	4	02		R3	55	R		
168.62		168.62	ENT/EXIT		L	CURLEW LAKE STATE PARK	ST		N																				
168.68		168.68	INTRSECTN		L	PVT RD	PV		N																				
169.00		169.00	MP MARKER		R	169																							
169.39		169.39	INTRSECTN		L	DOLLAR BAR BEACH RD	CO		N																				
169.77		169.77	INTRSECTN		L	PINE POINT RD	CO		N																				
170.00		170.00	MP MARKER		R	170																							
170.53		170.53	INTRSECTN		L	KIWANIS RD	CO		N																				
171.00		171.00	MP MARKER		R	171																							
171.66		171.66	INTRSECTN		R	LAMBERT CREEK RD	CO		N																				
172.00		172.00	MP MARKER		R	172																							
172.21		172.21	RR XING	B		NUM 59230T GRADE																							
172.27		172.27	INTRSECTN		L	W CURLEW LAKE RD	CO		N																				
173.00		173.00	MP MARKER		R	173																							
174.01		174.01	MP MARKER		R	174																							
174.02		174.02	INTRSECTN		R	CO RD	CO		N																				
175.00		175.00	MP MARKER		R	175				1	1						2B	21B	2B		21	4	02		R3	45	R		
175.03		175.03	MISC FEATR		R	SGN ENT MALO																							

INTERSECTION DETAIL

SRMP	B	ARM	TURN LANES L NEAR LGT	WD	R NEAR LGT	WD	L FAR LGT	WD	R FAR LGT	WD	ACCELERATION LANES LEFT LGT	WD	L-CNTR LGT	WD	R-CNTR LGT	WD	RIGHT LGT	WD
163.93		163.93	.03	12														

SR 021 MAINLINE STATE ROUTE - SRSH COUNTY FERRY DOT DISTRICT 6

SRMP	B	ARM	FEATURE	D	LR	DESCRIPTION	BRIDGE/UXING/XROAD OW	TC	L	NBR LNS D	I	DECREAS/DIV LFT SHD W/S	RDY W/S	RHT SHD W/S	MEDIAN WD/S	BR	INCRES/UNDI LFT SHD W/S	RDY W/S	RHT SHD W/S	SPC USE LNS WID	TOT RDY WID	MTCE A	SE	CITY NBR	ST FC	LEGAL SPEED D	IB	T R	P K	S T
175.11		175.11								1	1						2B	21B	2B		21	4	02		R3	45	R		
175.12		175.12	INTRSECTN		R	ST PETERS CREEK RD	CO		N																				
175.18		175.18	MISC FEATR		L	SGN ENT MALO																							
175.55		175.55								1	1						2B	21B	2B		21	4	02		R3	55	R		
175.58		175.58	INTRSECTN		L	CO RD	CO		N																				
175.77		175.77	INTRSECTN		R	ART CREEK RD	CO		N																				
176.00		176.00	MP MARKER		R	176																							
176.43		176.43	RR XING	B		NUM 59224P GRADE																							
176.84		176.84	INTRSECTN		R	AENEAS CREEK RD	CO		N																				
177.00		177.00	MP MARKER		R	177																							
177.06		177.06	INTRSECTN		L	EMPIRE CREEK RD	CO		N																				
177.90		177.90	INTRSECTN		L	EMPIRE CREEK RD	CO		N																				
178.00		178.00	MP MARKER		R	178																							
179.00		179.00	MP MARKER		R	179																							
179.14		179.14	INTRSECTN		R	TONASKET CREEK RD	CO		N																				
180.00		180.00	MP MARKER		R	180																							
180.05		180.05								1	1						2B	21B	2B		21	4	02		R3	45	R		
180.41		180.41	INTRSECTN		L	LUNDIMO MEADOW RD	CO		N																				
180.55		180.55	RR XING	B		NUM 59218L GRADE																							
180.91		180.91	INTRSECTN		R	DEER CREEK RD	CO		N																				
			INTRSECTN		L	W KETTLE RIVER RD	CO		N																				
180.98		180.98	MP MARKER		R	181																							
181.00		181.00	BEG BRIDGE	B		KETTLE RIVER	ST			1	1						$$C	26P	$$C		26	4	02		R3	45	R		
						BRDG NUM 021/334																							
181.04		181.04	END BRIDGE	B		KETTLE RIVER				1	1						2B	21B	2B		21	4	02		R3	45	R		
181.18		181.18	INTRSECTN		L	E KETTLE RIVER RD	CO		N																				
181.31		181.31	INTRSECTN		R	FERRY ST	CO		N																				
181.56		181.56	INTRSECTN		L	VULCAN MT RD	CO		N																				
181.70		181.70								1	1						2B	21B	2B		21	4	02		R3	55	R		
182.01		182.01	MP MARKER		R	182																							
182.65		182.65	INTRSECTN		L	RIN CON CREEK RD	CO		N																				
183.00		183.00	MP MARKER		R	183																							
184.01		184.01	MP MARKER		R	184																							
185.00		185.00	MP MARKER		R	185																							
185.12		185.12	INTRSECTN		L	LITTLE GOOSMUS CREEK RD	CO		N																				
185.96		185.96	INTRSECTN		L	BIG GOOSMUS CREEK RD	CO		N																				
186.00		186.00	MP MARKER		R	186																							
187.00		187.00	MP MARKER		R	187																							
187.70		187.70	INTRSECTN		L	UPPER DANVILLE RD	CO		N																				
188.00		188.00	MP MARKER		R	188																							
188.72		188.72	REST AREA		R	KETTLE RIVER																							
						CS 103092 Y221 MINOR																							
188.77		188.77	ENT/EXIT		R	REST AREA	ST		N																				

SR 021 MAINLINE STATE ROUTE - SRSH COUNTY FERRY DOT DISTRICT 6

SRMP	B	ARM	FEATURE	D	LR	DESCRIPTION	BRIDGE/UXING/XROAD OW	TC	L	NBR LNS D	I	DECREAS/DIV LFT SHD W/S	RDY W/S	RHT SHD W/S	MEDIAN WD/S	BR	INCRES/UNDI LFT SHD W/S	RDY W/S	RHT SHD W/S	SPC USE LNS WID	TOT RDY WID	MTCE A	SE	CITY NBR	ST FC	LEGAL SPEED D	IB	T R	P K	S T
189.00		189.00	MP MARKER	R		189				1	1						2B	21B	2B		21	4	02		R3	55	R		
189.16		189.16	INTRSECTN	R		LONE RANCH CREEK RD	CO		N																				
190.00		190.00	MP MARKER	R		190																							
190.45		190.45	INTRSECTN	L		S RACE ST	CO		N																				
190.48		190.48	MISC FEATR	R		SGN ENT DANVILLE																							
190.52		190.52								1	1						2B	21B	2B		21	4	02		R3	35	R		
190.75		190.75	INTRSECTN	B		E WALL ST	CO		N																				
190.84		190.84	MISC FEATR	L		SGN ENT DANVILLE																							
191.00		191.00	MP MARKER	R		191																							
191.25		191.25	MISC FEATR	L		SGN WELCOME TO WASHINGTN				1	1						4B	22B	4B		22	4	02		R3	35	R		
191.26		191.26	INTRSECTN	R		CO RD	CO		Y																				
191.31		191.31								1	1						4A	22A	4A		22	4	02		R3	35	R		
191.34		191.34	BORDER STA	R		INTERNATIONAL BDRY																							
						OWNER USC																							
			END CTLSEC			CONTROL SECTION 1030																							
			END ROUTE																										

SR 022 MAINLINE STATE ROUTE - SRSH COUNTY YAKIMA DOT DISTRICT 5

SRMP	B	ARM	FEATURE	D	LR	DESCRIPTION	BRIDGE/UXING/XROAD OW	TC	L	NBR LNS D	I	DECREAS/DIV LFT SHD W/S	RDY W/S	RHT SHD W/S	MEDIAN WD/S	BR	INCRES/UNDI LFT SHD W/S	RDY W/S	RHT SHD W/S	SPC USE LNS WID	TOT RDY WID	MTCE A	SE	CITY NBR	ST FC	LEGAL SPEED D	IB	T R	P K	S T
0.70		0.00	BEG ROUTE			MAIN ROUTE				2	1							W	68P	W		68	2	02		R1	50		L	
						SR 82 TO SR 82/PROSSER																								
			BEG CTLSEC			CONTROL SECTION 3917																								
			BEG BRIDGE	B		SR 82	ST																							
						BRDG NUM 022/004																								
0.75		0.05	END BRIDGE	B		SR 82				2	1						10A	52A	10A		52	2	02		R1	50		L	
0.80		0.10	OFF RAMP		L	SR 82	ST		Y	1	1						8A	28A	9A		28	2	02		R1	50		L	
			ON RAMP		R	SR 82	ST		Y																					
0.84		0.14								1	2						8A	39A	9A		39	2	02		R1	50		L	
0.87		0.17	WYE CONN		R	ON RAMP	ST		N	1	2						$$W	52P	$$W		52	2	02		R1	50		L	
			BEG BRIDGE	B		YAKIMA RIVER OVERFLOW	ST																							
						BRDG NUM 022/005																								
0.98		0.28	END BRIDGE	B		YAKIMA RIVER OVERFLOW				1	1						9A	30A	10A		30	2	02		R1	50		L	
0.99		0.29	MP MARKER		R	1																								
1.10		0.40	BEG BRIDGE	B		YAKIMA RIVER	ST			1	1						$$C	24P	$$C		24	2	02		R1	50		L	
						BRDG NUM 022/006																								
1.20		0.50	END BRIDGE	B		YAKIMA RIVER				1	1						1A	22A	1A		22	2	02		R1	50		L	
1.39		0.69	BEG BRIDGE	B		YAKIMA RIVER SLOUGH	ST			1	1						$$C	24P	$$C		24	2	02		R1	50		L	
						BRDG NUM 022/007																								
1.41		0.71	END BRIDGE	B		YAKIMA RIVER SLOUGH				1	1						1A	22A	1A		22	2	02		R1	50		L	
1.59		0.89	INTRSECTN		R	E BRANCH RD	CO		N	1	1						2A	22A	2A		22	2	02		R1	50		L	
1.99		1.29	MP MARKER		R	2																								
2.03		1.33								1	1						2A	22A	10A		22	2	02		R1	50		L	
2.07		1.37	ENTER CITY			TOPPENISH				1	1						2A	22A	10A		22	2	02	1310	U1	50		L	P
2.32		1.62	INTRSECTN		L	FRALEY RD	CT		N																					
2.57B		1.87	BEG EQ			BEGIN BACK																								
			INTRSECTN		R	E MCDONALD RD	CT		N																					
2.57		1.88	EQUATION			002.58B=002.57																								
2.58		1.89								1	1						$$C	45A	$$C		45	2	02	1310	U1	35		L	P
2.59		1.90								1	1						6A	34A	C		34	2	02	1310	U1	35		L	R
2.61		1.92	INTRSECTN		L	PISCOE AVE	RS		Y																					
2.70		2.01	INTRSECTN		B	JORDAN AVE	RS		Y																					
2.78		2.09	INTRSECTN		L	CHAPARREL AVE	RS		Y																					
2.82		2.13	INTRSECTN		B	IDAHO AVE	CT		Y																					
2.83		2.14								1	1						$$C	48A	C		48	2	02	1310	U1	35		L	B
2.89		2.20	BEG ST	I		BUENA WAY				1	1						C	48A	C		48	2	02	1310	U1	25		L	B	*
			INTRSECTN		L	HOQUIAM AVE	CT		Y																					

INTERSECTION DETAIL

SRMP	B	ARM	TURN LANES L NEAR LGT	WD	R NEAR LGT	WD	L FAR LGT	WD	R FAR LGT	WD	ACCELERATION LANES LEFT-- LGT	WD	L-CNTR LGT	WD	R-CNTR LGT	WD	RIGHT- LGT	WD
0.80		0.10	.05	12														

SR 022 MAINLINE STATE ROUTE - SRSH COUNTY YAKIMA DOT DISTRICT 5

SRMP	B	ARM	FEATURE	DIRECTION TO INVENTORY / LEFT/RIGHT INDICATOR	DESCRIPTION	BRIDGE/UXING/XROAD OW	TC	L	NBR LNS D	I	WIDTH AND SURFACE INFORMATION: DECREAS/DIV LFT SHD W/S	RDY W/S	RHT SHD W/S	MEDIAN WD/S	BR	INCRES/UNDI LFT SHD W/S	RDY W/S	RHT SHD W/S	SPC USE LNS WID	TOT RDY WID	MTCE A	SE	CITY NBR	ST FC	CLASSIFICATIONS: LEGAL SPEED D	IB	T R	P K	S T
2.91		2.22							1	1						C	48A	C		48	2	02	1310	U1	25	L	B	*
2.94		2.25	INTRSECTN	R	GOLDENDALE AVE	CT		Y																				
2.97		2.28	INTRSECTN	L	GOLDENDALE AVE	CT		Y																				
3.07		2.38	INTRSECTN	L	FRANKLIN AVE	CT		Y																				
3.16		2.47	INTRSECTN	R	ASOTIN AVE	CT		Y																				
3.17		2.48	INTRSECTN	L	ASOTIN AVE	CT		Y																				
3.19		2.50	RR XING	B	NUM 99190G GRADE																							
3.28		2.59	INTRSECTN	R	WASHINGTON AVE	CT		Y																				
3.32		2.63	END ST	I	BUENA WAY																							
			BEG ST	I	S ELM ST																							
			INTRSECTN	L	WASHINGTON AVE	CT		Y																				
3.39		2.70	INTRSECTN	B	JEFFERSON AVE	CT		Y																				
3.48		2.79	INTRSECTN	B	MADISON AVE	CT		Y																				
3.55		2.86	INTRSECTN	B	MONROE AVE	CT		Y																				
3.64		2.95							1	1						C	48A	C		48	2	02	1310	U1	25	L	P	*
3.66		2.97	INTRSECTN	L	W 1ST ST	CT	SG	Y	1	1						C	48A	C		48	2	02	1310	U1	25	L	R	*
			INTRSECTN	R	W 1ST ST (OLD SR 220)	CT	SG	Y																				
3.75		3.06	INTRSECTN	L	W 2ND AVE	CT		Y	1	1						8B	24A	8B		24	2	02	1310	U1	25	L	P	*
3.79		3.10	INTRSECTN	R	W 3RD AVE	CT		Y																				
3.92		3.23	END ST	I	S ELM ST				1	1						8B	24A	8B		24	2	02	1310	U1	25	L	P	$
			INTRSECTN	B	W 4TH AVE	CT		Y																				
3.93		3.24	MISC FEATR	L	SGN ENT TOPPENISH																							
3.96		3.27	MP MARKER	R	4																							
3.97		3.28	INTRSECTN	R	FRONTAGE RD	CT		Y																				
3.99		3.30							1	1						8B	24A	8B		24	2	02	1310	U1	55	L	P	
4.00		3.31	END CTLSEC		CONTROL SECTION 3917				1	1						8B	23B	8B		23	2	02	1310	U2	55	L	P	
			BEG CTLSEC		CONTROL SECTION 3933																							
			INTRSECTN	R	SR 97	ST	SG	Y																				
4.21B		3.52	BEG EQ		BEGIN BACK																							
4.21		3.53	EQUATION		004.22B=004.21																							
4.29		3.61	LEAVE CITY		TOPPENISH				1	1						8B	23B	8B		23	2	02	$$$$	U2	55	L	$	
			INTRSECTN	R	CASEY RD	CT		N																				
4.60		3.92	INTRSECTN	B	DIVISION RD	CO		N	1	1						8B	23B	8B		23	2	02		R3	55	L		
4.95		4.27	MP MARKER	R	5																							
5.13		4.45	INTRSECTN	R	LARUE RD	CO		Y																				
			INTRSECTN	L	E LARUE RD	CO		Y																				

INTERSECTION DETAIL

SRMP	B	ARM	TURN LANES: L NEAR LGT	WD	R NEAR LGT	WD	L FAR LGT	WD	R FAR LGT	WD	ACCELERATION LANES: LEFT LGT	WD	L-CNTR LGT	WD	R-CNTR LGT	WD	RIGHT LGT	WD
3.66		2.97	.03	12			.03	12										
4.00		3.31					.04	10										
5.13		4.45	.02	9			.02	9										

SR 022 MAINLINE STATE ROUTE - SRSH COUNTY YAKIMA DOT DISTRICT 5

SRMP	B ARM	FEATURE	D	LR	DESCRIPTION	BRIDGE/UXING/XROAD OW	TC	L	NBR LNS D	I	DECREAS/DIV LFT SHD W/S	RDY W/S	RHT SHD W/S	MEDIAN WD/S	BR	INCRES/UNDI LFT SHD W/S	RDY W/S	RHT SHD W/S	SPC USE LNS WID	TOT RDY WID	MTCE A	SE	CITY NBR	ST FC	LEGAL SPEED D	IB	T R	P K	S T
5.54	4.86	INTRSECTN		L	N MEYERS RD	CO		N	1	1						8B	23B	8B		23	2	02		R3	55		L		
		INTRSECTN		R	MEYERS RD	CO		N																					
5.80	5.12								1	1						8B	23B	8B		23	2	02		R3	60		L		
5.95	5.27	MP MARKER		R	6																								
6.80	6.12	INTRSECTN		L	N STEVENS RD	CO		N																					
		INTRSECTN		R	STEVENS RD	CO		N																					
6.95	6.27	MP MARKER		R	7																								
7.96	7.28	MP MARKER		R	8																								
8.22	7.54	INTRSECTN		R	HARRIS RD	CO		N																					
		INTRSECTN		L	N HARRIS RD	CO		N																					
8.60	7.92	INTRSECTN		L	SR 223	ST		Y	1	1						6B	23B	6B		23	2	02		R3	60		L		
		INTRSECTN		R	CHAMBERS RD	CO		Y																					
8.96	8.28	MP MARKER		R	9																								
9.51	8.83	INTRSECTN		L	S TRACK RD	CO		N																					
9.73	9.05	BEG BRIDGE	B		MARION DRAIN	ST			1	1						$$C	28B	$$C		28	2	02		R3	60		L		
					BRDG NUM 022/022																								
9.74	9.06	END BRIDGE	B		MARION DRAIN				1	1						6B	23B	8B		23	2	02		R3	60		L		
10.00	9.32	MP MARKER		R	10																								
10.25	9.57	BEG BRIDGE	B		TOPPENISH CREEK	ST			1	1						$$C	38P	$$C		38	2	02		R3	60		L		
					BRDG NUM 022/025																								
10.26	9.58	END BRIDGE	B		TOPPENISH CREEK																								
10.27	9.59								1	1						6B	23B	8B		23	2	02		R3	60		L		
10.74	10.06	INTRSECTN		R	PLANK RD	CO		N																					
11.00	10.32	MP MARKER		R	11																								
11.33	10.65	INTRSECTN		L	INDIAN CHURCH RD	CO		N	1	1						8B	23B	8B		23	2	02		R3	60		L		
12.00	11.32	MP MARKER		R	12																								
12.77	12.09	INTRSECTN		L	BARNHART RD	CO		N																					
13.00	12.32	MP MARKER		R	13																								
13.41	12.73	BEG BRIDGE	B		DRAIN CANAL	ST			1	1						$$C	36P	$$C		36	2	02		R3	60		L		
					BRDG NUM 022/028																								
13.42	12.74	END BRIDGE	B		DRAIN CANAL				1	1						8B	23B	8B		23	2	02		R3	60		L		
14.00	13.32	MP MARKER		R	14																								
14.13	13.45	BEG BRIDGE	B		DRAIN CANAL	ST			1	1						$$C	36P	$$C		36	2	02		R3	60		L		
					BRDG NUM 022/029																								
14.14	13.46	END BRIDGE	B		DRAIN CANAL				1	1						8B	23B	8B		23	2	02		R3	60		L		
14.34	13.66	BEG BRIDGE	B		SATUS CREEK	ST			1	1						$$C	28P	$$C		28	2	02		R3	60		L		
					BRDG NUM 022/030																								

INTERSECTION DETAIL

SRMP	B ARM	TURN LANES L NEAR LGT WD	R NEAR LGT WD	L FAR LGT WD	R FAR LGT WD	ACCELERATION LANES LEFT LGT WD	L-CNTR LGT WD	R-CNTR LGT WD	RIGHT LGT WD
8.60	7.92	.04 10		.03 10					

SR 022 MAINLINE STATE ROUTE - SRSH COUNTY YAKIMA DOT DISTRICT 5

SRMP	B	ARM	FEATURE	D	LR	DESCRIPTION	BRIDGE/UXING/XROAD OW	TC	L	NBR LNS D	I	DECREAS/DIV LFT SHD W/S	RDY W/S	RHT SHD W/S	MEDIAN WD/S	BR	INCRES/UNDI LFT SHD W/S	RDY W/S	RHT SHD W/S	SPC USE LNS WID	TOT RDY WID	MTCE A	SE	CITY NBR	ST FC	LEGAL SPEED D	IB	T R	P K	S T
14.35		13.67	END BRIDGE	B		SATUS CREEK				1	1						8B	23B	8B		23	2	02		R3	60		L		
14.71		14.03	INTRSECTN		R	W SATUS RD	CO		N																					
14.73		14.05	INTRSECTN		L	SATUS LONGHOUSE RD	CO		N	1	1						8B	23B	8B		23	3	02		R3	60		L		
			INTRSECTN		R	S SATUS RD	CO		N																					
15.00		14.32	MP MARKER		R	15																								
15.10		14.42	BEG BRIDGE	B		WASTEWATER SLOUGH	ST			1	1						$$C	36P	$$C		36	3	02		R3	60		L		
						BRDG NUM 022/031																								
15.11		14.43	END BRIDGE	B		WASTEWATER SLOUGH				1	1						8B	23B	8B		23	3	02		R3	60		L		
15.81		15.13	BEG BRIDGE	B		DRAIN CANAL	ST			1	1						$$C	28B	$$C		28	3	02		R3	60		L		
						BRDG NUM 022/032																								
15.83		15.15	END BRIDGE	B		DRAIN CANAL				1	1						10B	23B	10B		23	3	02		R3	60		L		
16.00		15.32	MP MARKER		R	16																								
16.32		15.64	INTRSECTN		R	NEWLAND RD	CO		N																					
16.99		16.31	MP MARKER		R	17																								
17.18		16.50	INTRSECTN		R	NEWQUIST RD	CO		N																					
17.99		17.31	MP MARKER		R	18																								
18.73		18.05	INTRSECTN		R	HOLLMEYER RD	CO		N																					
18.99		18.31	MP MARKER		R	19																								
19.30		18.62	INTRSECTN		R	FLORENCE RD	CO		N																					
			INTRSECTN		L	PVT RD	PV		N																					
19.98		19.30	MP MARKER		R	20																								
20.95		20.27	INTRSECTN		L	N HOLT RD	CO		N																					
20.96		20.28	MP MARKER		R	21																								
20.97		20.29	INTRSECTN		R	HOLT RD	CO		N																					
21.98		21.30	MP MARKER		R	22																								
22.76		22.08								1	1						7B	24B	7B		24	3	02		R3	60		L		
22.87		22.19	MISC FEATR		R	SGN ENT MABTON																								
22.94		22.26	MISC FEATR		R	SGN ENT YAKIMA IND RES																								
22.95		22.27	ENTER CITY			MABTON				1	1						7B	24B	7B		24	3	02	0725	R3	45		L	P	
22.96		22.28	INTRSECTN		R	RESERVATION RD	CT		Y																					
			INTRSECTN		L	SR 241	ST		Y																					
22.98		22.30	MP MARKER		R	23																								
23.18		22.50	INTRSECTN		B	MAIN ST	CT	AF	Y																					
23.20		22.52	UXING	B		PED XING	ST																							
						BRDG NUM 022/035																								
23.36		22.68	INTRSECTN		R	6TH ST	CT		N																					

INTERSECTION DETAIL

SRMP	B	ARM	TURN LANES L NEAR LGT	WD	R NEAR LGT	WD	L FAR LGT	WD	R FAR LGT	WD	ACCELERATION LANES LEFT LGT	WD	L-CNTR LGT	WD	R-CNTR LGT	WD	RIGHT LGT	WD
22.96		22.28	.03	11			.03	11										
23.18		22.50	.03	11			.03	11										

SR 022 MAINLINE STATE ROUTE - SRSH COUNTY YAKIMA DOT DISTRICT 5

SRMP	B	ARM	FEATURE	D	LR	DESCRIPTION	BRIDGE/UXING/XROAD OW	TC	L	NBR LNS D	I	DECREAS/DIV LFT SHD W/S	RDY W/S	RHT SHD W/S	MEDIAN WD/S	BR	INCRES/UNDI LFT SHD W/S	RDY W/S	RHT SHD W/S	SPC USE LNS WID	TOT RDY WID	MTCE A	SE	CITY NBR	ST FC	LEGAL SPEED D	IB	T R	P K	S T
23.37		22.69	MISC FEATR		L	SGN ENT MABTON				1	1						7B	24B	7B		24	3	02	0725	R3	45		L	P	
23.49		22.81	LEAVE CITY			MABTON				1	1						7B	24B	7B		24	3	02	$$$$	R3	60		L	$	
23.96		23.28	MP MARKER		R	24																								
24.03		23.35	INTRSECTN		R	GULDEN RD	CO		N																					
			INTRSECTN		L	N GULDEN RD	CO		N																					
24.96		24.28	MP MARKER		R	25																								
25.64		24.96	INTRSECTN		L	PHILLIPS RD	CO		N																					
			INTRSECTN		R	S PHILLIPS RD	CO		N																					
26.00		25.32	MP MARKER		R	26																								
26.18		25.50	INTRSECTN		R	FISHER RD	CO		N																					
27.00		26.32	MP MARKER		R	27																								
27.30		26.62	INTRSECTN		L	BUS RD	CO		N																					
28.00		27.32	MP MARKER		R	28																								
29.00		28.32	MP MARKER		R	29																								
29.28		28.60	INTRSECTN		B	BYRON RD	CO		N																					
29.76		29.08	END CTLSEC			CONTROL SECTION 3933																								
			LEAVE CO			YAKIMA																								

SR 022 MAINLINE STATE ROUTE - SRSH COUNTY BENTON DOT DISTRICT 5

SRMP	B ARM	FEATURE	D	LR	DESCRIPTION	BRIDGE/UXING/XROAD OW	TC	L	NBR LNS D	I	DECREAS/DIV LFT SHD W/S	RDY W/S	RHT SHD W/S	MEDIAN WD/S	BR	INCRES/UNDI LFT SHD W/S	RDY W/S	RHT SHD W/S	SPC USE LNS WID	TOT RDY WID	MTCE A	SE	CITY NBR	ST FC	LEGAL SPEED D	IB	T R	P K	S T
29.76	29.08	ENTER CO			BENTON				1	1						6B	24B	6B		24	3	02		R3	60	L			
		BEG CTLSEC			CONTROL SECTION 0334																								
		MISC FEATR		R	SGN ENT BENTON COUNTY																								
		MISC FEATR		L	SGN ENT YAKIMA COUNTY																								
30.00	29.32	MP MARKER		R	30																								
30.98	30.30	INTRSECTN		B	WARD GAP RD	CO		N																					
31.01	30.33	MP MARKER		R	31																								
32.01	31.33	MP MARKER		R	32																								
32.54	31.86	INTRSECTN		B	RICHARDS RD	CO		Y																					
32.99	32.31	MP MARKER		R	33																								
33.05	32.37								1	1						6B	24B	6B		24	3	02		R3	55	L			
33.20	32.52	ENTER CITY			PROSSER				1	1						6B	24B	6B		24	3	02	1020	R3	55	L	P		
33.34	32.66	LEAVE CITY			PROSSER				1	1						6B	24B	6B		24	3	02	$$$$	R3	55	L	$		
33.40	32.72	MISC FEATR		R	SGN ENT PROSSER																								
33.41	32.73	ENTER CITY			PROSSER				1	1						6B	24B	6B		24	3	02	1020	R3	55	L	P		
33.63	32.95	INTRSECTN		L	MAPLE CT	CT		N																					
33.99	33.31	MP MARKER		R	34																								
34.16	33.48	BEG BRIDGE	B		KINNY WAY	ST			1	1						$$C	28B	$$C		28	3	02	1020	R3	55	L	P		
					BRDG NUM 022/104																								
34.18	33.50	END BRIDGE	B		KINNY WAY				1	1						6B	24B	6B		24	3	02	1020	R3	55	R	P		
34.21	33.53	MISC FEATR		L	SGN ENT PROSSER																								
34.40	33.72	WYE CONN		L	MARKET ST	CT		Y																					
34.42	33.74	INTRSECTN		B	MARKET ST	CT		Y																					
34.87	34.19	INTRSECTN		R	CITY ST	CT		N																					
35.01	34.33	MP MARKER		R	35																								
35.51	34.83	INTRSECTN		R	SURREY LN	PV		N																					
35.74	35.06	INTRSECTN		R	SR 221	ST		Y																					
		INTRSECTN		L	PATTERSON RD	CT		Y																					
35.98	35.30	INTRSECTN		L	HIGHLAND DR	CT		Y	1	1						6A	24A	6A		24	3	02	1020	R3	55	R	P		
		INTRSECTN		R	WITTKOPF RD	CT		Y																					
36.01	35.33	MP MARKER		R	36																								
36.10	35.42								1	1						7A	26A	7A		26	3	02	1020	R3	55	R	P		
36.30	35.62	LEAVE CITY			PROSSER				1	1						10A	24A	8A		24	3	02	$$$$	R3	45	R	$		
		INTRSECTN		L	OLD SR 12-LEE RD	CO	SS	Y																					

INTERSECTION DETAIL

SRMP	B ARM	TURN LANES L NEAR LGT	WD	R NEAR LGT	WD	L FAR LGT	WD	R FAR LGT	WD	ACCELERATION LANES LEFT LGT	WD	L-CNTR LGT	WD	R-CNTR LGT	WD	RIGHT LGT	WD
32.54	31.86	.02	11			.03	11										
34.42	33.74	.02	11			.03	11										
35.74	35.06	.04	14			.05	14										
35.98	35.30	.03	11			.03	11										
36.30	35.62	.05	12			.05	12										

SR 022 MAINLINE STATE ROUTE - SRSH COUNTY BENTON DOT DISTRICT 5

SRMP	B	ARM	FEATURE	D	LR	DIRECTION TO INVENTORY / LEFT/RIGHT INDICATOR / DESCRIPTION	BRIDGE-UXING-XROAD-OW	TC	L	NBR LNS D	I	DECREAS/DIV LFT SHD W/S	RDY W/S	RHT SHD W/S	MEDIAN-WD/S	BR	INCRES/UNDI LFT SHD W/S	RDY W/S	RHT SHD W/S	SPC USE LNS WID	TOT RDY WID	MTCE A	SE	CITY NBR	ST FC	LEGAL SPEED D	IB	T R	P K	S T
36.40		35.72	ON/OFF RMP	R		SR 82	ST		Y	1	1						10A	24A	8A		24	3	02		R3		45	R		
36.45		35.77	BEG BRIDGE	B		SR 82	ST			1	1						$$W	48P	$$W		48	3	02		R3		45	R		
						BRDG NUM 082/217																								
36.52		35.84	END BRIDGE	B		SR 82																								
			END CTLSEC			CONTROL SECTION 0334																								
			END ROUTE																											

INTERSECTION DETAIL

SRMP	B	ARM	TURN LANES L NEAR LGT	WD	R NEAR LGT	WD	L FAR LGT	WD	R FAR LGT	WD	ACCELERATION LANES LEFT-- LGT	WD	L-CNTR LGT	WD	R-CNTR LGT	WD	RIGHT- LGT	WD
36.40		35.72					.03	13										

SR 023 MAINLINE STATE ROUTE - SRSH COUNTY WHITMAN DOT DISTRICT 6

SRMP	B	ARM	FEATURE	D	LR	DESCRIPTION	BRIDGE-UXING-XROAD-OW	TC	L	NBR LNS D	I	DECREAS/DIV LFT SHD W/S	RDY W/S	RHT SHD W/S	MEDIAN-WD/S	BR	INCRES/UNDI LFT SHD W/S	RDY W/S	RHT SHD W/S	SPC USE LNS WID	TOT RDY WID	MTCE A	SE	CITY NBR	ST FC	LEGAL SPEED D	IB	T R	P K	S T
0.00		0.00	BEG ROUTE			MAIN ROUTE				1	1						8B	24B	8B		24	2	02		R3		35	R		
						SR 195/STEPTOE TO SR 28																								
			BEG CTLSEC			CONTROL SECTION 3833																								
			INTRSECTN	B		SR 195	ST	SS	Y																					
0.01		0.01	INTRSECTN	R		INLAND RD	CO		N																					
			INTRSECTN	L		BLACKWELL RD	CO		N																					
0.10		0.10	INTRSECTN	B		STEPTOE ST	CO		N																					
0.16		0.16	MISC FEATR	L		SGN ENT STEPTOE																								
0.17		0.17	INTRSECTN	B		STEVENS ST	CO		N																					
0.22		0.22								1	1						8B	24B	8B		24	2	02		R3		55	R		
0.26		0.26	INTRSECTN	R		ELDER ST	CO		N																					
0.37		0.37								1	1						4B	22B	4B		22	2	02		R3		55	R		
1.00		1.00	MP MARKER	R		1																								
1.27		1.27								1	1						5G	23B	5G		23	2	02		R3		55	R		
2.00		2.00	MP MARKER	R		2																								
2.09		2.09	INTRSECTN	R		MAY RD	CO		N	1	1						4G	23B	4G		23	2	02		R3		55	R		
2.99		2.99	MP MARKER	R		3																								
3.09		3.09	INTRSECTN	R		MACK LLOYD RD	CO		N																					
			INTRSECTN	L		GREEN HOLLOW RD	CO		N																					
3.99		3.99	MP MARKER	R		4																								
4.99		4.99	MP MARKER	R		5																								
5.58		5.58	INTRSECTN	L		SHEILDS RD	CO		N																					
5.61		5.61	INTRSECTN	R		CASHUP FLAT RD	CO		N																					
5.99		5.99	MP MARKER	R		6																								
6.75		6.75	INTRSECTN	L		MULKEY RD-CO RD #433	CO		N	1	1						6G	23B	6G		23	2	02		R3		55	R		
6.99		6.99	MP MARKER	R		7																								
7.94		7.94								1	1						8G	23B	8G		23	2	02		R3		55	R		
7.99		7.99	MP MARKER	R		8																								
8.29		8.29	BEG BRIDGE B			PLEASANT VALLEY CRK	ST			1	1						$$C	26P	$$C		26	2	02		R3		55	R		
						BRDG NUM 023/006																								
8.31		8.31	END BRIDGE B			PLEASANT VALLEY CRK				1	1						8G	23B	8G		23	2	02		R3		55	R		
8.45		8.45	INTRSECTN	R		CURTIS RD	CO		N	1	1						3G	23B	3G		23	2	02		R3		55	R		
8.99		8.99	MP MARKER	R		9																								
9.50		9.50	INTRSECTN	L		COYOTE RD	CO		N																					
9.77		9.77	INTRSECTN	R		TRUNKEY RD	CO		N																					
9.98		9.98	MP MARKER	R		10																								
10.98		10.98	MP MARKER	R		11																								
11.48		11.48	INTRSECTN	L		GAS LINE RD	CO		N																					
11.60		11.60	INTRSECTN	R		INGRAM RD	CO		N																					
11.84		11.84	ENT/EXIT	R		CEMETERY	PV		N																					
11.98		11.98	MP MARKER	R		12																								
12.35		12.35	INTRSECTN	R		GREENBOX RD	CO		N																					
12.98		12.98	MP MARKER	R		13																								

SR 023 MAINLINE STATE ROUTE - SRSH COUNTY WHITMAN DOT DISTRICT 6

SRMP	B	ARM	FEATURE	D	LR	DESCRIPTION	BRIDGE/XROAD OW	TC	L	NBR LNS D	I	DECREAS/DIV LFT SHD W/S	RDY W/S	RHT SHD W/S	MEDIAN WD/S	BR	INCRES/UNDI LFT SHD W/S	RDY W/S	RHT SHD W/S	SPC USE LNS WID	TOT RDY WID	MTCE A	SE	CITY NBR	ST FC	LEGAL SPEED D	IB	T R	P K	S T
13.11		13.11								1	1						3G	23B	3G		23	2	02		R3	55	R			
13.88		13.88	INTRSECTN		L	ST JOHN GUN CLUB RD	CO		N																					
			INTRSECTN		L	CO RD	CO		N																					
13.96		13.96	MISC FEATR		R	SGN ENT ST JOHN																								
13.97		13.97	ENTER CITY			ST. JOHN				1	1						3G	23B	3G		23	2	02	1135	R3	25	R	P		
14.02		14.02	RR XING	B		NUM 809292N GRADE				1	1						10G	23A	10G		23	2	02	1135	R3	25	R	P		
14.03		14.03	INTRSECTN		L	CITY ST	CT		Y	1	1						10G	23A	10G		23	2	02	1135	R3	25	R	B		
14.06		14.06								1	1						$$C	56A	$$C		56	2	02	1135	R3	25	R	B		
14.09		14.09	BEG ST	I		FRONT ST				1	1						C	56A	C		56	2	02	1135	R3	25	R	B	*	
			INTRSECTN		L	CITY ST	CT		Y																					
14.16		14.16	INTRSECTN		B	PARK ST	CT		Y																					
14.23		14.23	END ST	I		FRONT ST				1	1						3G	23A	3G		23	2	02	1135	R3	25	R	P	$	
			INTRSECTN		L	FRONT ST	CT		Y																					
14.30		14.30	INTRSECTN		R	CITY ST	CT		N																					
14.36		14.36	INTRSECTN		R	CITY ST	CT		Y	1	1						3G	24A	3G		24	2	02	1135	R3	25	R	P		
14.41		14.41								1	1						3G	22B	3G		22	2	02	1135	R3	55	R	P		
14.54		14.54	MISC FEATR		L	SGN ENT ST JOHN																								
14.79		14.79	LEAVE CITY			ST. JOHN				1	1						3G	22B	3G		22	2	02	$$$$	R3	55	R	$		
14.97		14.97	INTRSECTN		R	PINE CITY RD	CO		N																					
15.02		15.02	MP MARKER		R	15																								
16.01		16.01	MP MARKER		R	16																								
16.80		16.80	INTRSECTN		L	GEORGE HAMILTON RD	CO		N																					
17.02		17.02	MP MARKER		R	17																								
17.58		17.58	INTRSECTN		R	COUNTRYMAN RD	CO		N																					
17.95		17.95	BEG BRIDGE	B		COTTONWOOD CREEK	ST			1	1						$$C	32P	$$C		32	2	02		R3	55	R			
						BRDG NUM 023/012																								
17.96		17.96	END BRIDGE	B		COTTONWOOD CREEK				1	1						5G	22B	5G		22	2	02		R3	55	R			
18.04		18.04	MP MARKER		R	18																								
18.63		18.63	INTRSECTN		L	ERICSON RD	CO		N																					
18.80		18.80	INTRSECTN		R	STEPHEN RD	CO		N																					
19.03		19.03	MP MARKER		R	19																								
20.03		20.03	MP MARKER		R	20																								
21.02		21.02	MP MARKER		R	21																								
21.83		21.83	MISC FEATR		R	SGN ENT EWAN				1	1						5G	22B	5G		22	2	02		R3	50	R			
22.02		22.02	MP MARKER		R	22																								
22.03		22.03								1	1						8B	22B	8B		22	2	02		R3	50	R			
22.09		22.09	BEG BRIDGE	B		COTTONWOOD CREEK	ST			1	1						$$W	39P	$$W		39	2	02		R3	50	R			
						BRDG NUM 023/014																								
22.11		22.11	END BRIDGE	B		COTTONWOOD CREEK				1	1						8B	22B	8B		22	2	02		R3	50	R			
22.13		22.13	INTRSECTN		R	ROCK LAKE RD	CO		N																					
22.16		22.16								1	1						5G	22B	5G		22	2	02		R3	50	R			
22.31		22.31	INTRSECTN		L	CHERRY CRK RD	CO		N	1	1						3G	22B	3G		22	2	02		R3	50	R			
			INTRSECTN		R	W R DAMRELL RD	CO		N																					

SR 023 MAINLINE STATE ROUTE - SRSH COUNTY WHITMAN DOT DISTRICT 6

SRMP	B	ARM	FEATURE	D	LR	DIRECTION TO INVENTORY / LEFT/RIGHT INDICATOR / DESCRIPTION	BRIDGE-UXING-XROAD-OW	TC	L	NBR LNS D	I	DECREAS/DIV LFT SHD W/S	RDY W/S	RHT SHD W/S	MEDIAN-WD/S	BR	INCRES/UNDI LFT SHD W/S	RDY W/S	RHT SHD W/S	SPC USE LNS WID	TOT RDY WID	MTCE A	SE	CITY NBR	ST FC	LEGAL SPEED D	IB	T R	P K	S T
22.35		22.35								1	1						3G	22B	3G		22	2	02		R3	50	R			
22.41		22.41	MISC FEATR		L	SGN ENT EWAN				1	1						3G	22B	3G		22	2	02		R3	55	R			
23.02		23.02	MP MARKER		R	23																								
23.28		23.28	BEG BRIDGE	B		ROCK CREEK	ST			1	1						$$C	26P	$$C		26	2	02		R3	55	R			
						BRDG NUM 023/016																								
23.30		23.30	END BRIDGE	B		ROCK CREEK				1	1						3G	22B	3G		22	2	02		R3	55	R			
23.38		23.38	INTRSECTN		R	CO RD	CO		N																					
24.02		24.02	MP MARKER		R	24																								
25.02		25.02	MP MARKER		R	25																								
25.11		25.11	INTRSECTN		R	GLORFIELD RD	CO		N																					
26.02		26.02	MP MARKER		R	26																								
26.37		26.37	INTRSECTN		L	WAGNER RD	CO		N																					
27.02		27.02	MP MARKER		R	27																								
27.39		27.39	INTRSECTN		L	CO RD	CO		N	1	1						3G	23B	3G		23	2	02		R3	55	R			
27.72B		27.72	BEG EQ			BEGIN BACK				1	1						3G	23B	3G		23	2	01		R3	55	R			
27.72		27.76	EQUATION			027.76B=027.72				1	1						$$C	26P	$$C		26	2	01		R3	55	R			
			BEG BRIDGE	B		IMBLER CREEK	ST																							
						BRDG NUM 023/020																								
27.73		27.77	END BRIDGE	B		IMBLER CREEK				1	1						1B	20B	2B		20	2	01		R3	55	R			
27.99		28.03	MP MARKER		R	28																								
28.50		28.54	INTRSECTN		R	OLD STATE HWY	CO		N																					
29.00		29.04	MP MARKER		R	29																								
30.00		30.04	MP MARKER		R	30																								
30.99		31.03	MP MARKER		R	31																								
31.33		31.37	INTRSECTN		L	DAVIS RD	CO		N																					
31.71		31.75	INTRSECTN		L	SWANNACK RD	CO		N																					
32.00		32.04	MP MARKER		R	32																								
32.73		32.77	INTRSECTN		R	SHELL RD	CO		N																					
33.06		33.10	MP MARKER		R	33																								
33.99		34.03	MP MARKER		R	34																								
34.99		35.03	MP MARKER		R	35																								
35.02		35.06	INTRSECTN		L	HARDY RD	CO		N																					
35.21		35.25	INTRSECTN		R	STONER RD	CO		N																					
			INTRSECTN		L	MULLEN RD	CO		N																					
35.48		35.52	INTRSECTN		L	LAMONT RD	CO		N																					
35.58		35.62	UXING	B		BN RR	ST																							
						BRDG NUM 023/024																								
			RR XING	B		NUM 89599J STRUCTURE																								
36.01		36.05	MP MARKER		R	36																								
37.00		37.04	MP MARKER		R	37																								
38.00		38.04	MP MARKER		R	38																								
39.00		39.04	MP MARKER		R	39																								
39.28		39.32								1	1						3B	21B	3B		21	2	01		R3	55	R			
39.34		39.38	MISC FEATR		R	SGN LINCOLN CO LINE																								

SR 023 MAINLINE STATE ROUTE - SRSH COUNTY WHITMAN DOT DISTRICT 6

SRMP	B	ARM	FEATURE	D	LR	DESCRIPTION	BRIDGE NBR	UXING-LNS	XROAD-OW	TC	L	DIV D	I	DECREAS/DIV LFT SHD W/S	RHT SHD W/S	MEDIAN-WD/S	BR	INCRES/UNDI LFT SHD W/S	RHT SHD W/S	SPC USE LNS WID	TOT RDY WID	MTCE A	SE	CITY NBR	ST FC	LEGAL SPEED D	IB	T R	P K	S T
39.38		39.42										1	1					3B	21B	3B		21	2	01	R3		55	R		
39.39		39.43	END CTLSEC			CONTROL SECTION 3833																								
			LEAVE CO			WHITMAN																								

SR 023 MAINLINE STATE ROUTE - SRSH COUNTY LINCOLN DOT DISTRICT 6

SRMP	B	ARM	FEATURE	D	LR	DESCRIPTION	BRIDGE/XING/XROAD OW	TC	L	NBR LNS D	I	DECREAS/DIV LFT SHD W/S	RDY W/S	RHT SHD W/S	MEDIAN WD/S	BR	INCRES/UNDI LFT SHD W/S	RDY W/S	RHT SHD W/S	SPC USE LNS WID	TOT RDY WID	MTCE A	SE	CITY NBR	ST FC	LEGAL SPEED D	IB	T R	P K	S T
39.39		39.43	ENTER CO			LINCOLN				1	1						2B	22B	2B		22	1	01		R3	55	R			
			BEG CTLSEC			CONTROL SECTION 2232																								
40.00		40.04	MP MARKER		R	40				1	1						$$C	24P	$$C		24	1	01		R3	55	R			
			RR XING	B		NUM 844509R STRUCTURE																								
			BEG BRIDGE	B		UP RR	ST																							
						BRDG NUM 023/102																								
40.02		40.06	END BRIDGE	B		UP RR				1	1						2B	22B	2B		22	1	01		R3	55	R			
41.00		41.04	MP MARKER		R	41																								
41.03		41.07	ENT/EXIT		L	PUBLIC FISHING	ST		N																					
42.00		42.04	MP MARKER		R	42																								
42.63		42.67								1	1						4B	24B	4B		24	1	01		R3	55	R			
42.64		42.68	MISC FEATR		R	SGN ENT SPRAGUE																								
42.66		42.70	ENTER CITY			SPRAGUE				1	1						4B	24B	4B		24	1	01	1225	R3	45	R	P		
42.95		42.99								1	1						4A	24A	4A		24	1	01	1225	R3	45	R	P		
42.98		43.02	INTRSECTN		B	4TH ST	CT		Y	1	1						6A	24A	6A		24	1	01	1225	R3	45	R	P		
43.06		43.10	MP MARKER		R	43																								
43.13		43.17	BEG BRIDGE	B		FIRST AVE	ST			1	1						$$C	38A	$$C		38	1	01	1225	R3	45	R	P		
						BRDG NUM 023/105																								
43.16		43.20	END BRIDGE	B		FIRST AVE				1	1						6A	24A	6A		24	1	01	1225	R3	45	R	P		
43.20		43.24	RR XING	B		NUM 89639E STRUCTURE				1	1						$$C	38A	$$C		38	1	01	1225	R3	45	R	P		
			BEG BRIDGE	B		BN RR	ST																							
						BRDG NUM 023/106																								
43.23		43.27	END BRIDGE	B		BN RR				1	1						6A	24A	6A		24	1	01	1225	R3	45	R	P		
43.25		43.29	MISC FEATR		L	SGN ENT SPRAGUE																								
43.34		43.38	INTRSECTN		B	N SECOND ST	CT		Y																					
43.45		43.49	LEAVE CITY			SPRAGUE				1	1						6A	24A	6A		24	1	01	$$$$	R3	45	R	$		
43.46		43.50								1	1						4A	24A	4A		24	1	01		R3	45	R			
43.62		43.66	OFF RAMP		R	SR 90	ST		Y																					
			ON RAMP		L	SR 90	ST		Y																					
43.69		43.73	UXING	B		SR 90 EB	ST																							
						BRDG NUM 090/405S																								
43.70		43.74	MISC FEATR	B		CENTERLINE SR 90				1	1						4B	25B	4B		25	1	01		R3	45	R			
43.71		43.75	UXING	B		SR 90 WB	ST			1	1						4B	25B	4B		25	3	01		R3	45	R			
						BRDG NUM 090/405N																								
43.77		43.81	OFF RAMP		L	SR 90	ST		Y																					
			ON RAMP		R	SR 90	ST		Y																					
43.80		43.84	INTRSECTN		L	MCABEE RD	CO		N																					
44.04		44.08	MP MARKER		R	44																								
44.29		44.28	EQUATION			044.24 =044.29				1	1						4B	25B	4B		25	3	01		R3	55	R			
			INTRSECTN		R	SR 231	ST		N																					
44.34		44.33								1	1						3B	21B	2B		21	3	01		R3	55	R			
44.98		44.97	MP MARKER		R	45																								
45.60		45.59	INTRSECTN		R	RINGWOOD RD	CO		N																					

SR 023 MAINLINE STATE ROUTE - SRSH COUNTY LINCOLN DOT DISTRICT 6

SRMP	B	ARM	FEATURE	D	LR	DESCRIPTION	BRIDGE/UXING/XROAD OW	TC	L	NBR LNS D	I	DECREAS/DIV LFT SHD W/S	RDY W/S	RHT SHD W/S	MEDIAN WD/S	BR	INCRES/UNDI LFT SHD W/S	RDY W/S	RHT SHD W/S	SPC USE LNS WID	TOT RDY WID	MTCE A	SE	CITY NBR	ST FC	LEGAL SPEED D	IB	T R	P K	S T
45.64		45.63	WYE CONN		R	RINGWOOD RD	CO		N	1	1						3B	21B	2B		21	3	01		R3	55	R		
46.00		45.99	MP MARKER		R	46																							
46.42		46.41	BEG BRIDGE	B		DRY RUN CREEK	ST			1	1						$$W	34B	$$W		34	3	01		R3	55	R		
						BRDG NUM 023/110																							
46.43		46.42	END BRIDGE	B		DRY RUN CREEK																							
47.00		46.99	MP MARKER		R	47																							
47.15		47.14	INTRSECTN		R	SCHIRR RD	CO		N																				
48.01		48.00	MP MARKER		R	48																							
49.01		49.00	MP MARKER		R	49																							
49.05		49.04	INTRSECTN		R	GAFFNEY RD	CO		N																				
49.90		49.89	WYE CONN		R	KINTSCHI RD	CO		N																				
50.00		49.99	MP MARKER		B	50																							
			INTRSECTN		L	REITH RD	CO		N																				
			INTRSECTN		R	KINTSCHI RD	CO		N																				
50.55		50.54	INTRSECTN		R	COSTELLO RD	CO		N																				
50.99		50.98	MP MARKER		R	51																							
51.06		51.05	INTRSECTN		L	GEHRES RD	CO		N																				
51.92		51.91								1	1						3G	22B	3G		22	3	01		R3	55	R		
51.99		51.98	MP MARKER		R	52																							
52.83		52.82	BEG BRIDGE	B		CRAB CREEK	ST			1	1						$$C	26P	$$C		26	3	01		R3	55	R		
						BRDG NUM 023/114																							
52.85		52.84	END BRIDGE	B		CRAB CREEK				1	1						3G	22B	3G		22	3	01		R3	55	R		
52.99		52.98	INTRSECTN		L	HARDING RD	CO		N																				
53.00		52.99	MP MARKER		R	53																							
53.99		53.98	INTRSECTN		L	LORDS CREEK RD	CO		N																				
54.00		53.99	MP MARKER		R	54																							
54.07		54.06								1	1						2B	20B	3B		20	3	01		R3	55	R		
54.99		54.98	MP MARKER		R	55																							
55.08		55.07	INTRSECTN		R	SHANDENIE RD	CO		N																				
55.42		55.41	INTRSECTN		L	PLATTER RD	CO		N																				
55.88		55.87	INTRSECTN		R	OESTREICH RD	CO		N																				
56.00		55.99	MP MARKER		R	56																							
56.46		56.45	BEG BRIDGE	B		CRAB CREEK	ST			1	1						$$C	28B	$$C		28	3	01		R3	55	R		
						BRDG NUM 023/116																							
56.47		56.46	END BRIDGE	B		CRAB CREEK				1	1						2B	20B	8B		20	3	01		R3	55	R		
56.99		56.98	MP MARKER		R	57																							
57.27		57.26	INTRSECTN		L	MOHLER RD	CO		N																				
57.30		57.29	WYE CONN		L	MOHLER RD	CO		N																				
57.70		57.69	BEG BRIDGE	B		CRAB CREEK	ST			1	1						$$C	32P	$$C		32	3	01		R3	55	R		
						BRDG NUM 023/118																							
57.72		57.71	END BRIDGE	B		CRAB CREEK				1	1						2B	20B	3B		20	3	01		R3	55	R		
57.99		57.98	MP MARKER		R	58																							
58.99		58.98	MP MARKER		R	59																							

SR 023 MAINLINE STATE ROUTE - SRSH COUNTY LINCOLN DOT DISTRICT 6

SRMP	B	ARM	FEATURE	D	LR	DESCRIPTION	BRIDGE-UXING-XROAD-OW	TC	L	NBR LNS D	I	DECREAS/DIV LFT SHD W/S	RDY W/S	RHT SHD W/S	MEDIAN-WD/S	BR	INCRES/UNDI LFT SHD W/S	RDY W/S	RHT SHD W/S	SPC USE LNS WID	TOT RDY WID	MTCE A	SE	CITY NBR	ST FC	LEGAL SPEED D	IB	T R	P K	S T
59.48		59.47	INTRSECTN	B		GILLILAND RD	CO		N	1	1						2B	20B	3B		20	3	01		R3	55		R		
60.00		59.99	MP MARKER	R		60																								
60.25		60.24	BEG BRIDGE	B		LORDS VALLEY CREEK	ST			1	1						$$C	26P	$$C		26	3	01		R3	55		R		
						BRDG NUM 023/120																								
60.27		60.26	END BRIDGE	B		LORDS VALLEY CREEK				1	1						2B	20B	2B		20	3	01		R3	55		R		
61.00		60.99	MP MARKER	R		61																								
61.53		61.52	INTRSECTN	R		ARMSTRONG RD	CO		N																					
62.00		61.99	MP MARKER	R		62																								
62.63		62.62	INTRSECTN	R		STAR BARN RD	CO		N																					
63.00		62.99	MP MARKER	R		63																								
64.00		63.99	MP MARKER	R		64																								
65.00		64.99	MP MARKER	R		65																								
65.26		65.25	MISC FEATR	R		SGN ENT HARRINGTON																								
65.31		65.30	ENTER CITY			HARRINGTON				1	1						6G	26B	6G		26	3	01	0545	R3	25	R	B	*	
			BEG ST	I		SHERLOCK ST																								
			INTRSECTN	B		S COAL CREEK RD	CT		N																					
65.38		65.37	END ST	I		SHERLOCK ST																								
			BEG ST	I		W SHERLOCK ST																								
			INTRSECTN	B		S FIRST ST	CT		Y																					
65.42		65.41	INTRSECTN	R		CITY ST	CT		N																					
65.46		65.45	INTRSECTN	L		S SECOND ST	CT		Y																					
65.49		65.48	RR XING	B		NUM 65719E GRADE																								
65.53		65.52	END ST	I		W SHERLOCK ST				1	1						$$C	60B	$$C		60	3	01	0545	R3	25	R	B	*	
			BEG ST	I		S THIRD ST																								
			INTRSECTN	L		W SHERLOCK ST	CT		Y																					
			INTRSECTN	L		S THIRD ST	CT		Y																					
65.60		65.59	INTRSECTN	B		WILLIS AVE	CT		Y																					
65.67		65.66	END ST	I		S THIRD ST																								
			BEG ST	I		THIRD ST																								
			INTRSECTN	B		MAIN ST	CT		Y																					
65.73		65.72	END ST	I		THIRD ST				1	1						10G	22B	10G		22	3	01	0545	R3	25	R	B	*	
			BEG ST	I		N THIRD ST																								
			INTRSECTN	B		GLOVER ST	CT		Y																					
65.76		65.75	BEG BRIDGE	B		BRANCH COAL CREEK	ST																							
						BRDG NUM 023/123.25																								
65.77		65.76	END BRIDGE	B		BRANCH COAL CREEK																								
65.81		65.80	INTRSECTN	B		ALICE ST	CT		Y																					
65.88		65.87	END ST	I		N THIRD ST				1	1						10G	22B	10G		22	3	01	0545	R3	25	R	B	$	
			INTRSECTN	B		LINDEN ST	CT		Y																					
65.90		65.89								1	1						10G	22B	6G		22	3	01	0545	R3	25	R	L		
65.93		65.92								1	1						10G	22B	10G		22	3	01	0545	R3	25	R	P		
66.01		66.00	INTRSECTN	B		SR 28	ST	SS	Y																					
			END CTLSEC			CONTROL SECTION 2232																								

SR 023 MAINLINE STATE ROUTE - SRSH COUNTY LINCOLN DOT DISTRICT 6

SRMP	B ARM	FEATURE	D LR	DIRECTION TO INVENTORY / LEFT/RIGHT INDICATOR	BRIDGE / UXING / XROAD / OW TC L	NBR / LNS / D I	DECREAS/DIV LFT SHD W/S	DECREAS/DIV RHT SHD W/S	MEDIAN WD/S	MEDIAN BR	INCRES/UNDI LFT SHD W/S	INCRES/UNDI RHT SHD W/S	SPC USE / LNS / WID	TOT RDY / WID	MTCE A SE	CITY NBR	ST FC	LEGAL SPEED D	LEGAL IB	T R	P K	S T
66.01	66.00	END ROUTE																				

SR 024 MAINLINE STATE ROUTE - SRSH COUNTY YAKIMA DOT DISTRICT 5

SRMP	B ARM	FEATURE	D	LR	DESCRIPTION	BRIDGE/UXING/XROAD OW	TC	L	NBR LNS D	I	DECREAS/DIV LFT SHD W/S	RDY W/S	RHT SHD W/S	MEDIAN WD/S	BR	INCRES/UNDI LFT SHD W/S	RDY W/S	RHT SHD W/S	SPC USE LNS WID	TOT RDY WID	MTCE A	SE	CITY NBR	ST FC	LEGAL SPEED D	IB	T R	P K	S T
0.00	0.00	BEG ROUTE			MAIN ROUTE				1	1						C	43A	C		43	2	01	1485	U1	35		L	P
					SR 82 TO SR 26/OTHELLO																								
		ENTER CITY			YAKIMA																								
		BEG CTLSEC			CONTROL SECTION 3934																								
		BEG BRIDGE B			SR 82	ST																							
					BRDG NUM 024/001																								
0.04	0.04	END BRIDGE B			SR 82				1	1						10A	22A	10A		22	2	01	1485	U1	35		L	P
0.08	0.08	OFF RAMP		L	SR 82	ST	SG	Y	2	1	4A	23A	14A	UP		$$$	17A	4A		40	2	01	1485	U1	35		L	P
		ON RAMP		R	SR 82	ST	SG	Y																					
0.16	0.16								2	1	$$$	$$$	$$$$	$$		4A	54A	4A		54	2	01	1485	U1	35		L	P
0.18	0.18	WYE CONN		R	W BIRCHFIELD RD	CT		Y																					
0.20	0.20	INTRSECTN		B	W BIRCHFIELD RD	CT	SG	Y	1	1						10A	24A	10A		24	2	01	1485	U1	35		L	P
0.21	0.21	WYE CONN		R	W BIRCHFIELD RD	CT		Y																					
0.30	0.30								1	1						10A	24A	10A		24	2	01	1485	U1	55		L	P
0.57	0.57	BEG BRIDGE B			YAKIMA RIVER	ST			1	1						$$W	32P	$$W		32	2	01	1485	U1	55		L	P
					BRDG NUM 024/005																								
0.63	0.63	LEAVE CITY			YAKIMA				1	1						W	32P	W		32	2	01	$$$$	U1	55		L	$
0.69	0.69	END BRIDGE B			YAKIMA RIVER				1	1						10A	24A	10A		24	2	01		U1	55		L	
0.84	0.84	INTRSECTN		L	KEYS RD	CO		Y																					
0.85	0.85								1	1						10A	24A	10A		24	2	01		R2	55		L	
1.00	1.00	MP MARKER		R	1																								
1.29	1.29	INTRSECTN		B	RIVERSIDE RD	CO		Y																					
1.94	1.94	MP MARKER		R	2																								
2.08	2.08	INTRSECTN		B	BIRCHFIELD RD	CO	SG	Y																					
2.95	2.95	MP MARKER		R	3																								
3.79	3.79	INTRSECTN		B	BEAUDRY RD	CO		Y																					
3.92	3.92	MP MARKER		R	4																								
4.11	4.11								1	1						8A	24A	8A		24	2	01		R2	55		L	
4.42	4.42	WYE CONN		R	BELL RD	CO		Y																					
4.44	4.44	INTRSECTN		B	BELL RD	CO		Y																					
4.47	4.47	WYE CONN		L	BELL RD	CO		Y																					

INTERSECTION DETAIL

SRMP	B ARM	L NEAR LGT	WD	R NEAR LGT	WD	L FAR LGT	WD	R FAR LGT	WD	LEFT LGT	WD	L-CNTR LGT	WD	R-CNTR LGT	WD	RIGHT LGT	WD
		TURN LANES								ACCELERATION LANES							
0.08	0.08	.06	11														
0.20	0.20	.03	11			.03	11										
0.84	0.84	.04	11														
1.29	1.29	.03	13			.03	13										
2.08	2.08	.03	13			.04	13										
3.79	3.79	.03	13			.03	13										
4.44	4.44	.04	13			.04	13										

SR 024 MAINLINE STATE ROUTE - SRSH COUNTY YAKIMA DOT DISTRICT 5

SRMP	B ARM	FEATURE	D	LR	DIRECTION TO INVENTORY / LEFT/RIGHT INDICATOR / DESCRIPTION	BRIDGE / UXING / XROAD / OW	TC	L	NBR / LNS / D	I	DECREAS/DIV LFT SHD W/S	RDY W/S	RHT SHD W/S	MEDIAN WD/S	BR	INCRES/UNDI LFT SHD W/S	RDY W/S	RHT SHD W/S	SPC USE / LNS / WID	TOT RDY / WID	MTCE A	SE	CITY NBR	ST FC	LEGAL SPEED D	IB	T R	P K	S T
4.48	4.48								1	1						8A	24A	8A		24	2	01		R2	55	L			
4.60	4.60	ENTER CITY			MOXEE				1	1						8A	24A	8A		24	2	01	0825	R2	55	L	P		
4.72	4.72	LEAVE CITY			MOXEE				1	1						8A	24A	8A		24	2	01	$$$$	R2	55	L	$		
4.92	4.92	ENTER CITY			MOXEE				1	1						8A	24A	8A		24	2	01	0825	R2	55	L	P		
5.00	5.00	MP MARKER		R	5																								
5.06	5.06	INTRSECTN		B	RIVARD RD	CO		Y																					
5.23	5.23								1	1						6A	24A	6A		24	2	01	0825	R2	55	L	P		
5.37	5.32	EQUATION			005.32 =005.37																								
5.39	5.34	LEAVE CITY			MOXEE				1	1						6A	24A	6A		24	2	01	$$$$	R2	55	L	$		
5.62	5.57	INTRSECTN		B	FAUCHER RD	CO		Y																					
5.99	5.94	MP MARKER		R	6																								
6.27	6.22	INTRSECTN		L	HOLY ROSARY CEMETERY RD	CO		N																					
6.52	6.47	INTRSECTN		B	WALTERS RD	CO		Y																					
7.00	6.95	MP MARKER		R	7																								
7.53	7.48	INTRSECTN		L	DEERINGHOFF RD	CO		Y																					
8.02	7.97	MP MARKER		R	8																								
8.68	8.63	INTRSECTN		B	BEANE RD	CO		N																					
8.81	8.76	BEG BRIDGE	B		ROSA CANAL BRDG NUM 024/013	ST			1	1						$$W	36A	$$W		36	2	01		R2	55	L			
8.83	8.78	END BRIDGE	B		ROSA CANAL				1	1						6A	24A	6A		24	2	01		R2	55	L			
8.99	8.94	MP MARKER		R	9																								
9.05	9.00								1	1						6A	24A	6A		24	2	01		R2	60	L			
9.77	9.72	INTRSECTN		L	SMITH RD	CO		N																					
9.82	9.77	INTRSECTN		L	DEN BESTE RD	CO		N																					
9.99	9.94	MP MARKER		R	10																								
10.99	10.94	MP MARKER		R	11																								
11.90	11.85	INTRSECTN		R	DESMARAIS CUTOFF RD	CO		N																					
11.99	11.94	MP MARKER		R	12																								
12.78	12.73	INTRSECTN		R	DESMARAIS RD	CO		N																					
12.98	12.93	MP MARKER		R	13																								
13.95	13.90	INTRSECTN		R	SUNTARGETS RD	CO		N																					
		INTRSECTN		L	BADGER LN	CO		N																					
13.98	13.93	MP MARKER		R	14																								
14.30	14.25								1	1						6A	24A	6A		24	2	01		R2	65	L			

INTERSECTION DETAIL

SRMP	B ARM	TURN LANES L NEAR LGT	WD	R NEAR LGT	WD	L FAR LGT	WD	R FAR LGT	WD	ACCELERATION LANES LEFT LGT	WD	L-CNTR LGT	WD	R-CNTR LGT	WD	RIGHT LGT	WD
5.06	5.06	.03	13			.03	13										
5.62	5.57	.04	13			.04	13										
6.52	6.47	.04	13			.04	13										
7.53	7.48	.03	13														

SR 024 MAINLINE STATE ROUTE - SRSH COUNTY YAKIMA DOT DISTRICT 5

SRMP	B ARM	FEATURE	D	LR	DESCRIPTION	BRIDGE/UXING/XROAD OW	TC	L	NBR LNS D	I	DECREAS/DIV LFT SHD W/S	RDY W/S	RHT SHD W/S	MEDIAN WD/S	BR	INCRES/UNDI LFT SHD W/S	RDY W/S	RHT SHD W/S	SPC USE LNS WID	TOT RDY WID	MTCE A	SE	CITY NBR	ST FC	LEGAL SPEED D	IB	T R	P K	S T
14.88	14.83								1	1						6A	24A	6A		24	2	01		R2	65	L			
14.94	14.89	MP MARKER		R	15																								
15.66	15.61								1	1						6B	24B	6B		24	2	01		R2	65	L			
15.98	15.93	MP MARKER		R	16																								
16.98	16.93	MP MARKER		R	17																								
17.98	17.93	MP MARKER		R	18																								
18.98	18.93	MP MARKER		R	19																								
19.98	19.93	MP MARKER		R	20																								
20.98	20.93	MP MARKER		R	21																								
21.96	21.91	MP MARKER		R	22																								
22.97	22.92	MP MARKER		R	23																								
23.05	23.00								1	1						6A	24A	6A		24	2	01		R2	65	L			
23.97	23.92	MP MARKER		R	24																								
24.98	24.93	MP MARKER		R	25																								
25.97	25.92	MP MARKER		R	26																								
27.00	26.95	MP MARKER		R	27																								
27.94	27.89	MP MARKER		R	28																								
28.95	28.90	MP MARKER		R	29																								
29.94	29.89	MP MARKER		R	30																								
30.45	30.40	INTRSECTN		R	SR 241	ST		Y	1	1						6A	24A	6A		24	2	01		R2	65	R			
		INTRSECTN		L	CO RD	CO		Y																					
30.73	30.68	MISC FEATR		R	SGN ENT BENTON COUNTY																								
30.76	30.71	END CTLSEC			CONTROL SECTION 3934																								
		LEAVE CO			YAKIMA																								

INTERSECTION DETAIL

SRMP	B ARM	TURN LANES L NEAR LGT WD	R NEAR LGT WD	L FAR LGT WD	R FAR LGT WD	ACCELERATION LANES LEFT-- LGT WD	L-CNTR LGT WD	R-CNTR LGT WD	RIGHT- LGT WD
30.45	30.40	.03 13		.03 13					

SR 024 MAINLINE STATE ROUTE - SRSH COUNTY BENTON DOT DISTRICT 5

SRMP	B	ARM	FEATURE	D	LR	DESCRIPTION	BRIDGE/UXING/XROAD OW	TC	L	NBR LNS D	I	DECREAS/DIV LFT SHD W/S	RDY W/S	RHT SHD W/S	MEDIAN WD/S	BR	INCRES/UNDI LFT SHD W/S	RDY W/S	RHT SHD W/S	SPC USE LNS WID	TOT RDY WID	MTCE A	SE	CITY NBR	ST FC	LEGAL SPEED D	IB	T R	P K	S T
30.76		30.71	ENTER CO			BENTON				1	1						6A	24A	8A		24	2	01		R2	65	R		
			BEG CTLSEC			CONTROL SECTION 0335																							
30.80		30.75	MISC FEATR		L	SGN ENT YAKIMA COUNTY																							
30.97		30.92	MP MARKER		R	31																							
31.46		31.41								1	1						6A	24A	6A		24	2	01		R2	65	R		
31.99		31.94	MP MARKER		R	32																							
33.00		32.95	MP MARKER		R	33																							
33.08		33.03								1	1						8A	24A	6A		24	2	01		R2	65	R		
33.29		33.24								1	1						6A	24A	6A		24	2	01		R2	65	R		
33.48		33.43								1	1						8A	24A	8A		24	2	01		R2	65	R		
33.68		33.63								1	1						6A	24A	6A		24	2	01		R2	65	R		
33.99		33.94	MP MARKER		R	34																							
34.99		34.94	MP MARKER		R	35																							
35.44		35.39	INTRSECTN		L	COLD CREEK RD		CO		N																			
35.77		35.72	MP MARKER		R	36																							
36.77		36.72	MP MARKER		R	37																							
37.78		37.73	MP MARKER		R	38																							
38.45		38.40	WYE CONN		L	SR 24		ST		Y																			
38.71		38.43	EQUATION			038.48 =038.71				1	1						7B	23B	8B		23	2	01		R2	65	R		
			INTRSECTN		R	SR 240		ST	RF	Y																			
38.74		38.46	WYE CONN		L	SR 24		ST		N																			
38.98		38.70	MP MARKER		R	39																							
39.98		39.70	MP MARKER		R	40																							
40.00		39.72								1	1						7B	23B	8B		23	2	01		R2	60	R		
40.10		39.82	BEG SU LN		R	SLOW VEHICLE	20B			1	1						7B	23B	$$$	20	43	2	01		R2	60	R		
40.22		39.94	END SU LN		R	SLOW VEHICLE	20B			1	1						7B	23B	8B	$$$	23	2	01		R2	60	R		
40.98		40.70	MP MARKER		R	41																							
41.98		41.70	MP MARKER		R	42																							
42.26		41.98	INTRSECTN		L	PRIEST RAPIDS DAM RD		CO		N																			
42.98		42.70	MP MARKER		R	43																							
43.27		42.99	ENT/EXIT		R	WEIGH STATION		ST		Y																			
43.34		43.06	WEIGH STA		R	NUMBER 48																							
43.40		43.12	ENT/EXIT		R	WEIGH STATION		ST		Y																			
43.42		43.14	ENT/EXIT		L	REST AREA		ST		Y																			
43.44		43.16	REST AREA		R	VERNITA TOLL PLAZA																							
						CS 033591 R534 MAJOR																							
43.50		43.22	TRAF RCDR	B		S612 0																							
43.60		43.32	BEG BRIDGE	B		COLUMBIA RIVER		ST		1	1						$$C	28P	$$C		28	2	01		R2	60	R		
						BRDG NUM 024/105																							
43.79		43.51	END CTLSEC			CONTROL SECTION 0335																							
			LEAVE CO			BENTON																							

SR 024 MAINLINE STATE ROUTE - SRSH COUNTY GRANT DOT DISTRICT 5

SRMP	B	ARM	FEATURE	D	LR	DIRECTION TO INVENTORY / LEFT/RIGHT INDICATOR / DESCRIPTION	BRIDGE / UXING / XROAD / OW	TC	L	NBR / LNS / D	I	WIDTH AND SURFACE INFORMATION: DECREAS/DIV LFT W/S	SHD RDY W/S	RHT SHD W/S	MEDIAN WD/S	BR	INCRES/UNDI LFT W/S	SHD RDY W/S	RHT SHD W/S	SPC USE LNS WID	TOT RDY WID	MTCE A	SE	CITY NBR	ST FC	LEGAL SPEED D	IB	T R	P K	S T
43.79		43.51	ENTER CO			GRANT				1	1								C	28P		C		28	2	01		R2		60	R
			BEG CTLSEC			CONTROL SECTION 1320																								
43.98		43.70	LEAVE DIST			5																								
			END BRIDGE B			COLUMBIA RIVER																								
			END CTLSEC			CONTROL SECTION 1320																								

SR 024 MAINLINE STATE ROUTE - SRSH COUNTY GRANT DOT DISTRICT 2

SRMP	B	ARM	FEATURE	DIRECTION TO INVENTORY / LEFT/RIGHT INDICATOR	DESCRIPTION	BRIDGE/UXING/XROAD OW	TC	L	NBR LNS D	I	DECREAS/DIV LFT SHD W/S	RDY W/S	RHT SHD W/S	MEDIAN WD/S	BR	INCRES/UNDI LFT SHD W/S	RDY W/S	RHT SHD W/S	SPC USE LNS WID	TOT RDY WID	MTCE A	SE	CITY NBR	ST FC	LEGAL SPEED D	IB	T R	P K	S T
43.98		43.70	BEG CTLSEC		CONTROL SECTION 1339				1	1						6B	24B	6B		24	2	02		R3		60	R		
44.10		43.82	WYE CONN	R	SR 24	ST		Y																					
44.13		43.85	INTRSECTN	L	SR 243	ST	RF	Y																					
44.15		43.87	WYE CONN	L	SR 243	ST		Y																					
			WYE CONN	R	SR 24	ST		Y																					
44.25B		43.97	BEG EQ		BEGIN BACK																								
44.25		44.02	EQUATION		044.30B=044.25				1	1						8B	23B	7B		23	2	02		R3		60	R		
44.80		44.57							1	1						2B	23B	2B		23	2	02		R3		60	R		
45.00		44.77	MP MARKER	R	45																								
45.99		45.76	MP MARKER	R	46																								
46.99		46.76	MP MARKER	R	47																								
47.80		47.57							1	1						2B	23B	2B		23	2	02		R3		65	R		
47.99		47.76	MP MARKER	R	48																								
48.99		48.76	MP MARKER	R	49																								
50.01		49.78	MP MARKER	R	50																								
50.63		50.40	INTRSECTN	L	25.5 SW	CO		N																					
50.98		50.75	MP MARKER	R	51																								
51.99		51.76	MP MARKER	R	52																								
52.13		51.90	INTRSECTN	L	G SW	CO		N																					
52.94		52.71	INTRSECTN	L	24 SW RD	CO		N																					
52.99		52.76	MP MARKER	R	53																								
53.98		53.75	MP MARKER	R	54																								
54.20		53.97	INTRSECTN	L	E SW RD	CO		N																					
54.98		54.75	MP MARKER	R	55																								
55.98		55.75	MP MARKER	R	56																								
56.97		56.74	MP MARKER	R	57																								
57.97		57.74	MP MARKER	R	58																								
58.96		58.73	MP MARKER	R	59																								
59.96		59.73	MP MARKER	R	60																								
60.27		60.04	INTRSECTN	L	DEPT OF GAME ACCESS RD	ST		N																					
60.95		60.72	MP MARKER	R	61																								
61.95		61.72	MP MARKER	R	62																								
62.95		62.72	MP MARKER	R	63																								
63.08		62.85	INTRSECTN	R	DEPT OF GAME ACCESS RD	ST		N																					
63.95		63.72	MP MARKER	R	64																								
64.95		64.72	MP MARKER	R	65																								
65.20		64.97	END CTLSEC		CONTROL SECTION 1339																								
			LEAVE CO		GRANT																								

SR 024 MAINLINE STATE ROUTE - SRSH COUNTY ADAMS DOT DISTRICT 2

SRMP	B ARM	FEATURE	D	LR	DESCRIPTION	BRIDGE/XING/XROAD OW	TC	L	NBR LNS D	I	DECREAS/DIV LFT SHD W/S	RDY W/S	RHT SHD W/S	MEDIAN WD/S	BR	INCRES/UNDI LFT SHD W/S	RDY W/S	RHT SHD W/S	SPC USE LNS WID	TOT RDY WID	MTCE A	SE	CITY NBR	ST FC	LEGAL SPEED D	IB	T R	P K	S T
65.20	64.97	ENTER CO			ADAMS				1	1						2B	23B	2B		23	2	02		R3	65	R			
		BEG CTLSEC			CONTROL SECTION 0140																								
65.80	65.57								1	1						8G	23B	8G		23	2	02		R3	65	R			
65.92	65.69	MP MARKER	R		66																								
66.95	66.72	MP MARKER	R		67																								
67.99	67.76	MP MARKER	R		68																								
68.15	67.92	BEG BRIDGE B			IRRIGATION CANAL	ST			1	1						$$C	38B	$$C		38	2	02		R3	65	R			
					BRDG NUM 024/301																								
68.17	67.94	END BRIDGE B			IRRIGATION CANAL				1	1						8G	23B	8G		23	2	02		R3	65	R			
69.00	68.77	MP MARKER	R		69																								
69.10	68.87								1	1						8G	23B	8G		23	2	02		R3	60	R			
69.33	69.10	INTRSECTN	R		MT VISTA RD	CO		N																					
		INTRSECTN	L		HART RD	CO		N																					
69.98	69.75	MP MARKER	R		70																								
70.33	70.10	INTRSECTN	L		SCHAAKE RD	CO		N																					
70.98	70.75	MP MARKER	R		71																								
71.34	71.11	INTRSECTN	L		MCKINNEY RD	CO		N																					
71.35	71.12	INTRSECTN	R		MOUND RD	CO		N																					
71.98	71.75	MP MARKER	R		72				1	1						8B	22B	8B		22	2	02		R3	60	R			
72.98	72.75	MP MARKER	R		73																								
73.55	73.32	INTRSECTN	R		SUNRISE DR	CO		N																					
73.89	73.66								1	1						7B	23B	7B		23	2	02		R3	60	R			
73.92	73.69	INTRSECTN	R		SAGEHILL RD	CO		N																					
73.99	73.76	MP MARKER	R		74																								
74.16	73.93	BEG BRIDGE B			SAGEHILL WASTEWAY	ST			1	1						$$C	36P	$$C		36	2	02		R3	60	L			
					BRDG NUM 024/302																								
74.17	73.94	END BRIDGE B			SAGEHILL WASTEWAY				1	1						10B	23B	10B		23	2	02		R3	60	L			
74.60	74.37	INTRSECTN	R		MUSE RD	CO		Y																					
75.01	74.78	MP MARKER	R		75																								
75.41	75.18	INTRSECTN	L		YEISLEY RD	CO		N																					
75.63	75.40	INTRSECTN	R		JAMES RD	CO		N																					
75.78	75.55	INTRSECTN	R		RAMONA RD	CO		N																					
76.01	75.78	MP MARKER	R		76																								
76.11	75.88	INTRSECTN	R		ATKINSON RD	CO		N																					
76.33	76.10								1	1						8A	24B	8A		24	2	02		R3	60	L			
76.43	76.20	INTRSECTN	L		HATTON RD	CO		Y																					
		INTRSECTN	R		PVT RD	PV		Y																					

INTERSECTION DETAIL

SRMP	B ARM	L NEAR LGT	WD	R NEAR LGT	WD	L FAR LGT	WD	R FAR LGT	WD	LEFT LGT	WD	L-CNTR LGT	WD	R-CNTR LGT	WD	RIGHT LGT	WD
		TURN LANES								ACCELERATION LANES							
74.60	74.37					.04	12										
76.43	76.20	.03	12			.03	12										

SR 024 MAINLINE STATE ROUTE - SRSH COUNTY ADAMS DOT DISTRICT 2

SRMP	B ARM	FEATURE	D	LR	DESCRIPTION	BRIDGE/UXING/XROAD OW	TC	L	NBR LNS D	I	DECREAS/DIV LFT SHD W/S	RDY W/S	RHT SHD W/S	MEDIAN WD/S	BR	INCRES/UNDI LFT SHD W/S	RDY W/S	RHT SHD W/S	SPC USE LNS WID	TOT RDY WID	MTCE A	SE	CITY NBR	ST FC	LEGAL SPEED D	IB	T R	P K	S T
76.53	76.30								1	1						10B	23B	10B		23	2	02		R3	60	L			
76.91	76.68	MP MARKER		R	77																								
76.92	76.69	BEG BRIDGE	B		POTHOLES CANAL	ST			1	1						$$W	40P	$$W		40	2	02		R3	60	L			
					BRDG NUM 024/305																								
76.94	76.71	END BRIDGE	B		POTHOLES CANAL				1	1						10B	23B	10B		23	2	02		R3	60	L			
76.97	76.74	INTRSECTN		R	BAYLEY RD	CO		N																					
77.43	77.20	INTRSECTN		B	HAMPTON RD	CO		N																					
77.93	77.70	MP MARKER		R	78																								
78.22	77.99								1	1						10B	23B	10B		23	2	02		R3	50	L			
78.45	78.22	INTRSECTN		B	BENCH RD	CO		Y	1	1						12B	23B	10B		23	2	02		R3	50	L			
78.52	78.29	ENTER CITY			OTHELLO				1	1						12B	23B	10B		23	2	02	0945	R3	50	L	B	*	
		BEG ST	I		BROADWAY AVE																								
78.87	78.64								1	1						12A	24A	10A		24	2	02	0945	R3	50	L	B	*	
78.89	78.66	MP MARKER		R	79																								
78.94	78.71								1	1						12A	24A	10A		24	2	02	0945	R3	55	L	B	*	
78.95	78.72	MISC FEATR		R	SGN ENT OTHELLO				1	1						5A	24A	10A		24	2	02	0945	R3	55	L	B	*	
79.17	78.76	EQUATION			078.99 =079.17				1	1						5A	24A	10A		24	2	02	0945	R3	35	L	B	*	
		INTRSECTN		L	PARK ST	CT		Y																					
79.19	78.78	INTRSECTN		R	CURTIS DR	CT		N																					
79.24	78.83	INTRSECTN		L	TECK ST	CT		Y																					
79.31	78.90	INTRSECTN		L	HUDSON ST	CT		Y																					
79.38	78.97	INTRSECTN		L	BAKER ST	CT		Y																					
79.44	79.03	INTRSECTN		L	LAWSON ST	CT		Y																					
79.51	79.10	INTRSECTN		L	CANNING ST	CT		Y																					
79.52	79.11	INTRSECTN		R	CONCRETE DR	CT		Y																					
79.57	79.16								1	1						6A	24A	6A		24	2	02	0945	R3	35	L	B	*	
79.59	79.18	INTRSECTN		L	MOON ST	CT		N																					
79.62	79.21	ON/OFF RMP		R	SR 26	ST		Y																					
79.64	79.23	END ST	I		BROADWAY AVE																								
		UXING	B		SR 26	ST																							
					BRDG NUM 026/111																								
		END CTLSEC			CONTROL SECTION 0140																								
		END ROUTE																											

INTERSECTION DETAIL

SRMP	B ARM	TURN LANES L NEAR LGT WD	R NEAR LGT WD	L FAR LGT WD	R FAR LGT WD	ACCELERATION LANES LEFT-- LGT WD	L-CNTR LGT WD	R-CNTR LGT WD	RIGHT- LGT WD
78.45	78.22	.03 12		.04 12	.02 12				

SR 025 MAINLINE STATE ROUTE - SRSH COUNTY LINCOLN DOT DISTRICT 6

SRMP	B ARM	FEATURE	D LR	DIRECTION TO INVENTORY / LEFT/RIGHT INDICATOR / DESCRIPTION	BRIDGE/UXING/XROAD OW TC L	NBR LNS D I	DECREAS/DIV LFT SHD W/S	DECREAS/DIV RDY W/S	DECREAS/DIV RHT SHD W/S	MEDIAN WD/S BR	INCRES/UNDI LFT SHD W/S	INCRES/UNDI RDY W/S	INCRES/UNDI RHT SHD W/S	SPC USE LNS WID	TOT RDY WID	MTCE A SE	CITY NBR	ST FC	LEGAL SPEED D	LEGAL IB	T R	P K	S T
0.00	0.00	BEG ROUTE		MAIN ROUTE		1 1					3B	22B	3B		22	3	01 0310	R2	30		R	P	
				SR 2/DAVENPORT TO CANADA																			
		ENTER CITY		DAVENPORT																			
		BEG CTLSEC		CONTROL SECTION 2238																			
		INTRSECTN	B	SR 2	ST SS Y																		
0.04	0.04	INTRSECTN	R	SUNSET HWY RD	CT N																		
0.05	0.05	INTRSECTN	L	SINCLAR ST	CT N																		
0.17	0.17	LEAVE CITY		DAVENPORT		1 1					3B	22B	3B		22	3	01 $$$$	R2	55		R	$	
0.31	0.31	MISC FEATR	L	SGN ENT DAVENPORT																			
0.68	0.68	INTRSECTN	L	MCINNIS RD	CO N																		
1.00	1.00	MP MARKER	R	1																			
1.06	1.06	MISC FEATR I		SPEED SITE #30																			
1.17	1.17	INTRSECTN	R	CLINE RD	CO N																		
2.00	2.00	MP MARKER	R	2																			
2.18	2.18	INTRSECTN	L	JANTZ RD	CO N																		
		INTRSECTN	R	WILBUR RD	CO N																		
2.55	2.55	BEG BRIDGE B		COTTONWOOD CREEK	ST																		
				BRDG NUM 025/002.25																			
2.56	2.56	END BRIDGE B		COTTONWOOD CREEK																			
3.00	3.00	MP MARKER	R	3																			
3.21	3.21	INTRSECTN	L	TICKLE HILLS RD	CO N																		
		INTRSECTN	R	OLSON HILLS RD	CO N																		
3.42	3.42	INTRSECTN	R	HARKER CANYON RD	CO N																		
4.00	4.00	MP MARKER	R	4																			
4.81	4.81	INTRSECTN	R	TEEL HILL RD	CO N																		
4.90	4.90	INTRSECTN	L	CHASE RD	CO N																		
5.00	5.00	MP MARKER	R	5																			
6.00	6.00	MP MARKER	R	6																			
6.64	6.64	INTRSECTN	L	LARENE RD	CO N																		
		INTRSECTN	R	HANSEN RD	CO N																		
7.00	7.00	MP MARKER	R	7																			
8.00	8.00	MP MARKER	R	8																			
9.00	9.00	MP MARKER	R	9																			
9.66	9.66	INTRSECTN	R	HART RD	CO N																		
10.00	10.00	MP MARKER	R	10																			
10.14	10.14	INTRSECTN	L	BOLENEUS RD	CO N																		
10.70	10.70	INTRSECTN	R	BOYLE RD	CO N																		
10.99	10.99	MP MARKER	R	11																			
11.41	11.41	INTRSECTN	L	INKSTER RD	CO N																		
11.99	11.99	MP MARKER	R	12																			
12.05	12.05	INTRSECTN	R	PORCUPINE RD	CO N																		
12.98	12.98	INTRSECTN	L	PANKEY RD	CO N																		
12.99	12.99	MP MARKER	R	13																			

SR 025 MAINLINE STATE ROUTE - SRSH COUNTY LINCOLN DOT DISTRICT 6

SRMP	B	ARM	FEATURE	D	LR	DESCRIPTION	BRIDGE/UXING/XROAD OW	TC	L	NBR LNS D	I	DECREAS/DIV LFT SHD W/S	RDY W/S	RHT SHD W/S	MEDIAN WD/S	BR	INCRES/UNDI LFT SHD W/S	RDY W/S	RHT SHD W/S	SPC USE LNS WID	TOT RDY WID	MTCE A	SE	CITY NBR	ST FC	LEGAL SPEED D	IB	T R	P K	S T
13.03		13.03								1	1						3B	22B	3B		22	3	01		R2	55	R		
14.00		14.00	MP MARKER		R	14																							
14.12		14.12	INTRSECTN		L	RUSS RD	CO		N																				
14.77		14.77	INTRSECTN		L	PVT RD	PV		N																				
14.99		14.99	MP MARKER		R	15																							
15.65		15.65	INTRSECTN		R	MCCALL GRADE RD	CO		N																				
15.91		15.91	INTRSECTN		R	EGYPT LOOP RD	CO		N																				
15.97		15.97	MP MARKER		R	16																							
16.86		16.86								1	1						3B	22B	3B		22	3	01		R2	55	M		
16.94		16.94	INTRSECTN		L	MULE RANCH RD	CO		N																				
16.98		16.98	MP MARKER		R	17																							
17.21		17.21								1	1						2B	22B	2B		22	3	01		R2	55	M		
17.60		17.60	BEG BRIDGE	B		MULE TRAIL	ST																						
						BRDG NUM 025/004.25																							
17.61		17.61	END BRIDGE	B		MULE TRAIL																							
17.82		17.82	INTRSECTN		L	REINBOLD RD	CO		N																				
17.98		17.98	MP MARKER		R	18																							
19.00		19.00	MP MARKER		R	19																							
19.75		19.75	BEG BRIDGE	B		DRAINAGE DITCH	ST																						
						BRDG NUM 025/005.25																							
19.76		19.76	END BRIDGE	B		DRAINAGE DITCH																							
19.96		19.96	INTRSECTN		R	EGYPT LOOP RD	CO		N																				
			INTRSECTN		L	HUME RD	CO		N																				
20.00		20.00	MP MARKER		R	20																							
21.00		21.00	MP MARKER		R	21																							
22.00		22.00	MP MARKER		R	22																							
22.18		22.18	INTRSECTN		L	MILES-CRESTON RD	CO		N																				
22.57		22.57	INTRSECTN		R	MILES RD	CO		N																				
22.72		22.72	ENT/EXIT		L	FT SPOKANE NATIONAL PARK	FS		N																				
23.18		23.18	ENT/EXIT		B	FT SPOKANE NATIONAL PARK	FS		N																				
23.35		23.35	BEG BRIDGE	B		SPOKANE RIVER	ST			1	1						$$C	24B	$$C		24	3	01		R2	55	M		
						BRDG NUM 025/006																							
23.44		23.44	END CTLSEC			CONTROL SECTION 2238																							
			LEAVE CO			LINCOLN																							

SR 025 MAINLINE STATE ROUTE - SRSH COUNTY STEVENS DOT DISTRICT 6

SRMP	B ARM	FEATURE	D	LR	DESCRIPTION	BRIDGE-UXING-XROAD-OW	TC	L	NBR LNS D	I	DECREAS/DIV LFT SHD W/S	RDY W/S	RHT SHD W/S	MEDIAN-WD/S	BR	INCRES/UNDI LFT SHD W/S	RDY W/S	RHT SHD W/S	SPC USE LNS WID	TOT RDY WID	MTCE A	SE	CITY NBR	ST FC	LEGAL SPEED D	IB	T R	P K	S T
23.44	23.44	ENTER CO			STEVENS				1	1							C	24B		C	24	3	01		R2	55	M		
		BEG CTLSEC			CONTROL SECTION 3333																								
23.53	23.53	END BRIDGE B			SPOKANE RIVER				1	1							2B	22B		2B	22	3	01		R2	55	R		
23.67	23.67	INTRSECTN		R	CO RD	CO		N																					
23.98	23.98	MP MARKER		R	24				1	1							2B	22B		2B	22	4	02		R2	55	R		
24.76	24.76								1	1							3B	22B		3B	22	4	02		R2	55	R		
24.98	24.98	MP MARKER		R	25																								
24.99	24.99	INTRSECTN		R	KEIFFER RD	CO		N																					
25.98	25.98	MP MARKER		R	26																								
27.00	27.00	MP MARKER		R	27																								
27.96	27.96	INTRSECTN		R	PETERS RD	CO		N																					
27.98	27.98	MP MARKER		R	28																								
28.98	28.98	MP MARKER		R	29																								
29.98	29.98	MP MARKER		R	30																								
30.45	30.45	INTRSECTN		L	MILLER MT RD	CO		N																					
30.98	30.98	MP MARKER		R	31																								
31.08	31.08	INTRSECTN		R	WOLFRUM RD	CO		N																					
31.29	31.29	INTRSECTN		R	WOLFRUM RD	CO		N																					
31.98	31.98	MP MARKER		R	32																								
32.17	32.17	INTRSECTN		L	ENTERPRISE RD	CO		N																					
33.00	33.00	MP MARKER		R	33																								
33.16	33.16	INTRSECTN		B	LARSON RD	CO		N																					
33.60	33.60	INTRSECTN		R	LITTLE RD	CO		N																					
33.96	33.96	MP MARKER		R	34																								
34.45	34.45	INTRSECTN		L	EMERSON RD	CO		N																					
35.00	35.00	MP MARKER		R	35																								
36.00	36.00	MP MARKER		R	36																								
36.21	36.21	INTRSECTN		R	MUDGETT LAKE RD	CO		N																					
37.00	37.00	MP MARKER		R	37																								
37.71	37.71	MISC FEATR		R	SGN FRUITLAND UNIC																								
37.90	37.90								1	1							3B	22B		3B	22	4	02		R2	45	R		
38.01	38.01	MP MARKER		R	38																								
38.10	38.10	INTRSECTN		R	FRUITLAND VALLEY RD	CO		N	1	1							2B	22B		2B	22	4	02		R2	45	R		
38.16	38.16	MISC FEATR		L	SGN ENT FRUITLAND																								
38.30	38.30								1	1							2B	22B		2B	22	4	02		R2	55	R		
38.88	38.88	INTRSECTN		L	HANLON RD	CO		N																					
39.00	39.00	MP MARKER		R	39																								
40.00	40.00	MP MARKER		R	40																								
40.42	40.42	INTRSECTN		L	LANTZY RD	CO		N																					
41.05	41.05	MP MARKER		R	41																								
41.83	41.83	INTRSECTN		R	SPRINGDALE-HUNTERS RD	CO		N																					
41.93	41.93	MISC FEATR		R	SGN ENT HUNTERS				1	1							2B	22B		2B	22	4	02		R2	25	R		
42.03	42.03	MP MARKER		R	42																								

SR 025 MAINLINE STATE ROUTE - SRSH COUNTY STEVENS DOT DISTRICT 6

SRMP	B	ARM	FEATURE	D	LR	DESCRIPTION	BRIDGE/UXING/XROAD OW	TC	L	NBR LNS D	I	DECREAS/DIV LFT SHD W/S	RDY W/S	RHT SHD W/S	MEDIAN WD/S	BR	INCRES/UNDI LFT SHD W/S	RDY W/S	RHT SHD W/S	SPC USE LNS WID	TOT RDY WID	MTCE A	SE	CITY NBR	ST FC	LEGAL SPEED D	IB	T R	P K	S T
42.04		42.04								1	1						2B	22B	2B		22	4	02		R2	25	R			
42.20		42.20								1	1						2A	22A	2A		22	4	02		R2	25	R			
42.24		42.24	INTRSECTN		R	LEMON AVE	CO		Y																					
42.33		42.33	INTRSECTN		L	CO RD	CO		Y	1	1						10A	22A	10A		22	4	02		R2	25	R			
42.36		42.36	BEG BRIDGE	B		HUNTER CREEK	ST			1	1						$$C	30A	$$C		30	4	02		R2	25	R			
						BRDG NUM 025/103.25																								
42.37		42.37	END BRIDGE	B		HUNTER CREEK				1	1						10A	22A	10A		22	4	02		R2	25	R			
42.40		42.40	INTRSECTN		B	GREGGS RD	CO		Y	1	1						2A	22A	2A		22	4	02		R2	25	R			
42.46		42.46	INTRSECTN		R	HUNTERS SHOP RD	CO		Y																					
42.53		42.53	INTRSECTN		R	MELIN RD	CO		N																					
42.54		42.54								1	1						2B	22B	2B		22	4	02		R2	25	R			
42.60		42.60	MISC FEATR		L	SGN ENT HUNTERS				1	1						2B	22B	2B		22	4	02		R2	55	R			
43.00		43.00	MP MARKER		R	43																								
44.00		44.00	MP MARKER		R	44																								
45.00		45.00	MP MARKER		R	45																								
45.44		45.44	MISC FEATR		R	SIGNED CEDONIA																								
45.55		45.55	INTRSECTN		L	NORLING RD	CO		N																					
45.73		45.73	MISC FEATR		L	SIGNED CEDONIA																								
45.78		45.78	INTRSECTN		R	CEDONIA-ADDY RD	CO		N																					
45.94		45.94	MP MARKER		R	46																								
46.97		46.97	MP MARKER		R	47																								
47.53		47.53	INTRSECTN		R	BISSELL RD	CO		N																					
47.94		47.94	MP MARKER		R	48																								
48.94		48.94	MP MARKER		R	49																								
49.94		49.94	MP MARKER		R	50																								
50.94		50.94	MP MARKER		R	51																								
51.94		51.94	MP MARKER		R	52																								
52.95		52.95	MP MARKER		R	53																								
53.74		53.74	INTRSECTN		R	BISSELL RD	CO		N																					
53.94		53.94	MP MARKER		R	54																								
54.94		54.94	MP MARKER		R	55																								
55.66		55.66	INTRSECTN		R	MARTIN RD	CO		N																					
			INTRSECTN		L	GIFFORD FERRY RD	CO		N																					
55.94		55.94	MP MARKER		R	56																								
56.18		56.18	ENT/EXIT		L	GIFFORD CAMPGROUND RD	OT		N																					
56.94		56.94	MP MARKER		R	57																								
57.01		57.01	INTRSECTN		L	CLOVER LEAF BEACH	PV		N																					
57.50		57.50	MISC FEATR		R	SGN ENT GIFFORD																								
57.73		57.73	INTRSECTN		R	ADDY-GIFFORD RD	CO		N																					
57.84		57.84	MISC FEATR		L	SGN ENT GIFFORD																								
57.97		57.97	MP MARKER		R	58																								
58.97		58.97	MP MARKER		R	59																								
59.97		59.97	MP MARKER		R	60																								

SR 025 MAINLINE STATE ROUTE - SRSH COUNTY STEVENS DOT DISTRICT 6

SRMP	B	ARM	FEATURE	D	LR	DESCRIPTION	BRIDGE/UXING/XROAD OW	TC	L	NBR LNS D	I	DECREAS/DIV LFT SHD W/S	RDY W/S	RHT SHD W/S	MEDIAN WD/S	BR	INCRES/UNDI LFT SHD W/S	RDY W/S	RHT SHD W/S	SPC USE LNS WID	TOT RDY WID	MTCE A	SE	CITY NBR	ST FC	LEGAL SPEED D	IB	T R	P K	S T
60.06		60.06								1	1						2B	22B	2B		22	4	02		R2		55	R		
60.97		60.97	MP MARKER		R	61																								
61.60		61.60	INTRSECTN		R	DAISY MINE RD	CO		N																					
61.72		61.72	INTRSECTN		R	THOMAS RD	CO		N																					
61.74		61.74	WYE CONN		R	THOMAS RD	CO		N																					
62.00		62.00	MP MARKER		R	62																								
62.40		62.40	ENT/EXIT		L	DAISY BOAT LAUNCH	CO		N																					
62.94		62.94	MP MARKER		R	63																								
63.00		63.00								1	1						4B	24B	4B		24	4	02		R2		55	R		
63.09		63.09								1	1						2B	22B	2B		22	4	02		R2		55	R		
63.94		63.94	MP MARKER		R	64																								
64.30		64.30	BEG BRIDGE	B		CATTLE PASS	ST																							
						BRDG NUM 025/108.25																								
64.31		64.31	END BRIDGE	B		CATTLE PASS																								
64.94		64.94	MP MARKER		R	65																								
65.94		65.94	MP MARKER		R	66																								
66.15		66.15								1	1						2B	22B	2B		22	4	02		R2		35	R		
66.19		66.19	MISC FEATR		R	SGN ENT RICE																								
66.34		66.34	INTRSECTN		R	ORIN-RICE RD	CO		N																					
66.45		66.45								1	1						2B	24B	2B		24	4	02		R2		35	R		
66.47		66.47	MISC FEATR		L	SGN ENT RICE																								
66.52		66.52								1	1						2B	24B	2B		24	4	02		R2		55	R		
66.99		66.99	MP MARKER		R	67																								
67.82		67.82	INTRSECTN		L	ROTTER RD	CO		N																					
67.84		67.84	WYE CONN		L	ROTTER RD	CO		N																					
67.89		67.89	INTRSECTN		R	PLEASANT VALLEY RD	CO		N																					
68.00		68.00	MP MARKER		R	68																								
69.00		69.00	MP MARKER		R	69																								
70.02		70.02	MP MARKER		R	70																								
71.01		71.01	MP MARKER		R	71																								
72.01		72.01	MP MARKER		R	72																								
73.00		73.00	MP MARKER		R	73																								
73.05		73.05	ENT/EXIT		L	BRADBURY BEACH	PV		N																					
74.00		74.00	MP MARKER		R	74																								
75.00		75.00	MP MARKER		R	75																								
75.44		75.44	INTRSECTN		R	NICHOLS RD	CO		N																					
76.02		76.02	MP MARKER		R	76																								
76.16		76.16	INTRSECTN		R	RICKEY RD	CO		N																					
76.27		76.27	INTRSECTN		L	RICKEY POINT RD	CO		N																					
77.00		77.00	MP MARKER		R	77																								
77.08		77.08	INTRSECTN		L	BRADBURY BEACH	PV		N																					
77.14		77.14	INTRSECTN		R	SILVER CREEK RD	CO		N																					
77.98		77.98	MP MARKER		L	78																								

SR 025 MAINLINE STATE ROUTE - SRSH COUNTY STEVENS DOT DISTRICT 6

SRMP	B	ARM	FEATURE	DIRECTION TO INVENTORY / LEFT/RIGHT INDICATOR	DESCRIPTION	BRIDGE-UXING-XROAD-OW	TC	L	NBR LNS D	I	DECREAS/DIV LFT SHD W/S	RDY W/S	RHT SHD W/S	MEDIAN-WD/S	BR	INCRES/UNDI LFT SHD W/S	RDY W/S	RHT SHD W/S	SPC USE LNS WID	TOT RDY WID	MTCE A	SE	CITY NBR	ST FC	LEGAL SPEED D	IB	T R	P K	S T
78.02		78.02							1	1						2B	24B	2B		24	4	02		R2	55	R		
78.39		78.39	BEG BRIDGE	B	COLVILLE RIVER	ST			1	1						$$C	24B	$$C		24	4	02		R2	55	R		
					BRDG NUM 025/112																							
78.42		78.42	END BRIDGE	B	COLVILLE RIVER				1	1						2B	24B	2B		24	4	02		R2	55	R		
78.99		78.99	MP MARKER	R	79																							
79.44		79.44	INTRSECTN	R	GUN CLUB RD	PV		N																				
79.58		79.58	INTRSECTN	L	SANITARY LANDFILL RD	CO		N																				
80.00		80.00	MP MARKER	R	80																							
80.25		80.25	INTRSECTN	L	SERENE DR	CO		N																				
80.54		80.54	INTRSECTN	B	OLD KETTLE RD	CO		N																				
81.00		81.00	MP MARKER	R	81																							
81.03		81.03	UXING	B	BN RR	ST																						
					BRDG NUM 025/114																							
			RR XING	B	NUM 59319X STRUCTURE																							
81.04		81.04	WYE CONN	L	SR 395	ST		Y	1	1						7A	31A	7A		31	4	02		R2	55	R		
81.07		81.07	INTRSECTN	B	SR 395	ST	SS	N	1	1						4A	23A	3A		23	4	02		R2	55	R		
81.11		81.11	WYE CONN	R	SR 395	ST		Y																				
82.03		82.03	MP MARKER	R	82																							
82.79		82.79							1	1						2A	23A	3A		23	4	02		R2	55	R		
82.93		82.93	MP MARKER	R	83																							
			INTRSECTN	R	GOLD EDGE MINE RD	CO		N																				
83.31		83.31							1	1						3A	23A	3A		23	4	02		R2	55	R		
83.36		83.34	EQUATION		083.34 =083.36				1	1						3B	23B	3B		23	4	02		R2	55	R		
83.45		83.43							1	1						3B	20B	3B		20	4	02		R2	55	R		
84.03		84.01	MP MARKER	R	84																							
84.70		84.68	INTRSECTN	R	PINGSTON CREEK RD	CO		N																				
84.99		84.97	MP MARKER	R	85																							
85.83		85.81	MISC FEATR	R	SGN ENT MARCUS																							
85.87		85.85	ENTER CITY		MARCUS				1	1						3B	20B	3B		20	4	02	0740	R2	45	R	P	
85.88		85.86	INTRSECTN	L	9TH ST	CT		N																				
85.99		85.97	INTRSECTN	L	10TH ST	CT		Y																				
86.00		85.98	MP MARKER	R	86																							
86.17		86.15	INTRSECTN	L	12TH ST	CT		Y																				
86.28		86.26	INTRSECTN	L	13TH ST	CT		Y																				
86.42		86.40	INTRSECTN	L	OVERLOOK BLVD	CT		N																				
86.46		86.44							1	1						3B	20B	3B		20	4	02	0740	R2	55	R	P	
86.58		86.56							1	1						2B	22B	2B		22	4	02	0740	R2	55	R	P	
86.65		86.63	INTRSECTN	L	CITY ST	CT		N																				
86.72		86.70	LEAVE CITY		MARCUS				1	1						2B	22B	2B		22	4	02	$$$$	R2	55	R	$	
86.83		86.81	UXING	B	BN RR	ST																						
					BRDG NUM 025/117																							
			RR XING	B	NUM 59050V STRUCTURE																							
87.00		86.98	MP MARKER	R	87																							

SR 025 MAINLINE STATE ROUTE - SRSH COUNTY STEVENS DOT DISTRICT 6

SRMP	B	ARM	FEATURE	D	LR	DESCRIPTION	BRIDGE OW	UXING TC	XROAD L	NBR LNS D	I	DECREAS/DIV LFT SHD W/S	RDY W/S	RHT SHD W/S	MEDIAN WD/S	BR	INCRES/UNDI LFT SHD W/S	RDY W/S	RHT SHD W/S	SPC USE LNS WID	TOT RDY WID	MTCE A	SE	CITY NBR	ST FC	LEGAL SPEED D	IB	T R	P K	S T
87.11		87.09								1	1						2B	22B	2B		22	4	02		R2	55	R		
87.38		87.36								1	1						4B	22B	4B		22	4	02		R2	55	R		
88.00		87.98	MP MARKER		R	88																							
88.51		88.49								1	1						1B	22B	1B		22	4	02		R2	55	R		
88.94		88.92	MP MARKER		R	89																							
89.68		89.62	EQUATION			089.64 =089.68																							
			INTRSECTN		L	ORCHARD DR	CO		N																				
90.00		89.94	MP MARKER		R	90																							
90.32		90.26	INTRSECTN		L	CO RD	CO		N																				
90.99		90.93	MP MARKER		R	91																							
91.05		90.99	MISC FEATR		R	SGN ENT EVANS																							
91.40		91.34	MISC FEATR		L	SGN ENT EVANS																							
91.44		91.38	INTRSECTN		R	EVANS CUTOFF RD	CO		N																				
92.00		91.94	MP MARKER		R	92																							
93.00		92.94	MP MARKER		R	93																							
94.02		93.96	MP MARKER		R	94																							
94.30		94.24	INTRSECTN		B	BOSSBURG RD	CO		N	1	1						2B	22B	2B		22	4	02		R2	55	R		
95.02		94.96	MP MARKER		R	95																							
96.01		95.95	MP MARKER		R	96																							
97.00		96.94	TRAF RCDR	B		P27 0																							
97.02		96.96	MP MARKER		R	97																							
97.54		97.48	ENT/EXIT		L	NORTH GORGE CAMPGROUND	CO		N																				
98.00		97.94	MP MARKER		R	98																							
98.66		98.60	INTRSECTN		R	WILLIAMS LAKE RD	CO		N																				
99.01		98.95	MP MARKER		R	99																							
100.39		100.33	RR XING	B		NUM 59063W GRADE																							
101.00		100.94	MP MARKER		R	101																							
101.93		101.87	MP MARKER		R	102																							
102.54		102.48	RR XING	B		NUM 59064D GRADE																							
102.97		102.91	MISC FEATR	D		SPEED SITE #31																							
103.01		102.95	MP MARKER		R	103																							
104.02		103.96	MP MARKER		R	104																							
105.01		104.95	MP MARKER		R	105																							
106.00		105.94	MP MARKER		R	106																							
106.28		106.22	INTRSECTN		R	CLUGSTON-ONION RD	CO		N																				
107.00		106.94	MP MARKER		R	107																							
108.02		107.96	MP MARKER		R	108																							
108.99		108.93	MP MARKER		R	109																							
109.08		109.02	INTRSECTN		R	JOHNSON GRADE RD	CO		N																				
109.99		109.93	MP MARKER		R	110																							
110.51		110.45	BEG BRIDGE	B		QUARRY RD	ST			1	1						$$C	25B	$$C		25	4	02		R2	55	R		
						BRDG NUM 025/124																							
110.52		110.46	END BRIDGE	B		QUARRY RD				1	1						2B	22B	2B		22	4	02		R2	55	R		

SR 025 MAINLINE STATE ROUTE - SRSH COUNTY STEVENS DOT DISTRICT 6

SRMP	B	ARM	FEATURE	D	LR	DESCRIPTION	BRIDGE/UXING/XROAD OW	TC	L	NBR LNS D	I	DECREAS/DIV LFT SHD W/S	RDY W/S	RHT SHD W/S	MEDIAN WD/S	BR	INCRES/UNDI LFT SHD W/S	RDY W/S	RHT SHD W/S	SPC USE LNS WID	TOT RDY WID	MTCE A	SE	CITY NBR	ST FC	LEGAL SPEED D	IB	T R	P K	S T
110.68		110.62								1	1						2B	22B	2B		22	4	02		R2	55	R			
111.00		110.94	MP MARKER		R	111																								
111.89		111.83	INTRSECTN		R	OLD HWY NORTHPORT RD	CO		N																					
112.01		111.95	MP MARKER		R	112																								
112.23		112.17	INTRSECTN		R	OLD HWY NORTHPORT RD	CO		N																					
112.63		112.57	INTRSECTN		R	DISPOSAL RD	CO		N																					
112.96		112.90	MISC FEATR		R	SGN ENT NORTHPORT																								
113.00		112.94	MP MARKER		R	113																								
113.06		113.00	ENTER CITY			NORTHPORT				1	1						2B	22B	2B		22	4	02	0885	R2	30	R	P		
113.07		113.01	INTRSECTN		L	CITY ST	CT		N																					
113.15		113.09	BEG ST	I		CENTER ST				1	1						8G	24A	8G		24	4	02	0885	R2	30	R	P	*	
			INTRSECTN		R	9TH ST	CT		Y																					
113.18		113.12								1	1						8G	24A	8G		24	4	02	0885	R2	30	R	B	*	
113.22		113.16	INTRSECTN		B	8TH ST	CT		Y																					
113.29		113.23	INTRSECTN		B	7TH ST	CT		Y																					
113.36		113.30	INTRSECTN		B	6TH ST	CT		Y																					
113.44		113.38	INTRSECTN		B	5TH ST	CT		Y																					
113.51		113.45	INTRSECTN		R	ALADDIN RD	CT		Y																					
			INTRSECTN		L	4TH ST	CT		Y																					
113.58		113.52	INTRSECTN		B	3RD ST	CT		Y																					
113.66		113.60	INTRSECTN		B	2ND ST	CT		Y																					
113.73		113.67	END ST	I		CENTER ST				1	1						8G	24A	8G		24	4	02	0885	R2	30	R	B	$	
			INTRSECTN		L	1ST ST	CT		Y																					
113.74		113.68	INTRSECTN		R	CITY ST (OLD SR 25)	CT		N	1	1						2A	22A	2A		22	4	02	0885	R2	30	R	P		
113.90		113.84	MP MARKER		R	114																								
113.91		113.85	MISC FEATR		L	SGN ENT NORTHPORT																								
113.92		113.86	RR XING	B		NUM 59074J STRUCTURE				1	1						$$C	24P	$$C		24	4	02	0885	R2	30	R	P		
			BEG BRIDGE	B		COLUMBIA RIVER	ST																							
						BRDG NUM 025/130																								
113.95		113.89	LEAVE CITY			NORTHPORT				1	1						C	24P	C		24	4	02	$$$$	R2	55	R	$		
114.22		114.16	END BRIDGE	B		COLUMBIA RIVER				1	1						3B	22B	3B		22	4	02		R2	55	R			
114.49		114.43	INTRSECTN		L	FLAT CREEK RD	CO		N																					
			INTRSECTN		L	SHEEP CREEK RD	CO		N																					
115.02		114.96	MP MARKER		R	115																								
115.44		115.38	BEG BRIDGE	B		SHEEP CREEK	ST			1	1						$$C	24B	$$C		24	4	02		R2	55	R			
						BRDG NUM 025/132																								
115.46		115.40	END BRIDGE	B		SHEEP CREEK				1	1						3B	22B	3B		22	4	02		R2	55	R			
115.81		115.75	INTRSECTN		R	MITCHELL RD	CO		N																					
116.02		115.96	MP MARKER		R	116																								
117.02		116.96	MP MARKER		R	117																								
118.03		117.97	MP MARKER		R	118																								
118.10		118.04	INTRSECTN		R	GODFREE RD	CO		N																					
119.04		118.98	MP MARKER		R	119																								

SR 025 MAINLINE STATE ROUTE - SRSH COUNTY STEVENS DOT DISTRICT 6

SRMP	B	ARM	FEATURE	D	LR	DESCRIPTION	BRIDGE/UXING/XROAD NBR LNS OW TC L D I	DECREAS/DIV LFT SHD W/S	RDY W/S	RHT SHD W/S	MEDIAN WD/S BR	INCRES/UNDI LFT SHD W/S	RDY W/S	RHT SHD W/S	SPC USE LNS WID	TOT RDY WID	MTCE A SE	CITY NBR	ST FC	LEGAL SPEED D	IB	T R	P K	S T
119.06		119.00					1 1					3B	22B	3B		22	4	02	R2	55	R			
120.05		119.99	MP MARKER	R		120																		
121.05		120.99	MP MARKER	R		121																		
121.19		121.13	BORDER STA	L		INTERNATIONAL BDRY OWNER USC																		
121.23		121.17	MISC FEATR	B		INTERNATIONAL BDRY																		
			END CTLSEC			CONTROL SECTION 3333																		
			END ROUTE																					

SR 026 MAINLINE STATE ROUTE - SRSH COUNTY GRANT DOT DISTRICT 2

SRMP	B	ARM	FEATURE	D	LR	DESCRIPTION	BRIDGE/UXING/XROAD/OW	TC	L	NBR/LNS/D	I	DECREAS/DIV LFT/SHD/W/S	RDY/W/S	RHT/SHD/W/S	MEDIAN/WD/S	BR	INCRES/UNDI LFT/SHD/W/S	RDY/W/S	RHT/SHD/W/S	SPC/USE/LNS/WID	TOT/RDY/WID	MTCE/A	SE	CITY/NBR	ST/FC	LEGAL SPEED/D	IB	T/R	P/K	S/T
0.00		0.00	BEG ROUTE			MAIN ROUTE				1	1						7A	26A	7A		26	2	02		R1	60		R		
						SR 90/VANTAGE TO SR 195																								
			BEG CTLSEC			CONTROL SECTION 1335																								
			UXING	B		SR 90	ST																							
						BRDG NUM 090/201																								
0.07		0.07	WYE CONN		L	OFF RAMP	ST		Y																					
0.11		0.11	ON RAMP		R	SR 90 EB	ST		Y																					
0.14		0.14	OFF RAMP		L	SR 90 EB	ST		Y																					
0.20		0.20								1	1						10B	23B	8B		23	2	02		R1	60		R		
1.00		1.00	MP MARKER		R	1																								
1.01		1.01	WYE CONN		R	SR 243	ST		Y																					
1.02		1.02	INTRSECTN		R	SR 243	ST		Y	1	1						6B	22B	6B		22	2	02		R1	60		R		
1.11		1.11								1	1						6A	24A	4A		24	2	02		R1	60		R		
1.17		1.17	BEG SU LN		R	CLIMBING		12A		1	1						6A	24A	6B	12	36	2	02		R1	60		R		
1.26		1.26								1	1						6A	24A	12G	12	36	2	02		R1	60		M		
1.85		1.85								1	1						6A	24A	8G	12	36	2	02		R1	60		M		
2.00		2.00	MP MARKER		R	2																								
3.00		3.00	MP MARKER		R	3																								
3.46		3.46	INTRSECTN		L	S SW	CO		N																					
4.00		4.00	MP MARKER		R	4																								
5.00		5.00	MP MARKER		R	5																								
5.38		5.38								1	1						6A	24A	4A	12	36	2	02		R1	60		M		
5.42		5.42								1	1						6A	24A	4A	12	36	2	02		R1	60		L		
5.50		5.50	END SU LN		R	CLIMBING		12A		1	1						6A	24A	4A	$$$	24	2	02		R1	60		L		
5.61		5.61								1	1						8G	22B	8G		22	2	02		R1	60		L		
5.99		5.99	MP MARKER		R	6																								
6.46		6.46	INTRSECTN		R	13 SW	CO		N																					
6.99		6.99	INTRSECTN		B	BEVERLY-BURKE RD	CO		N																					
7.00		7.00	MP MARKER		R	7																								
7.99		7.99	INTRSECTN		L	P SW	CO		N	1	1						11G	22B	11G		22	2	02		R1	60		L		
8.00		8.00	MP MARKER		R	8																								
8.99		8.99	MP MARKER		R	9																								
9.98		9.98	MP MARKER		R	10																								
9.99		9.99	INTRSECTN		L	N SW	CO		N																					
10.99		10.99	MP MARKER		R	11																								
11.01		11.01	INTRSECTN		B	M SW	CO		N																					
11.99		11.99	MP MARKER		R	12																								

INTERSECTION DETAIL

SRMP	B	ARM	TURN LANES L NEAR LGT WD	TURN LANES R NEAR LGT WD	TURN LANES L FAR LGT WD	TURN LANES R FAR LGT WD	ACCELERATION LANES LEFT-- LGT WD	ACCELERATION LANES L-CNTR LGT WD	ACCELERATION LANES R-CNTR LGT WD	ACCELERATION LANES RIGHT- LGT WD
1.02		1.02			.02 14					

SR 026 MAINLINE STATE ROUTE - SRSH COUNTY GRANT DOT DISTRICT 2

SRMP	B ARM	FEATURE	D	LR	DESCRIPTION	BRIDGE/UXING/XROAD/OW TC L	NBR/LNS/D I	DECREAS/DIV LFT SHD W/S	RDY W/S	RHT SHD W/S	MEDIAN-WD/S BR	INCRES/UNDI LFT SHD W/S	RDY W/S	RHT SHD W/S	SPC/USE/LNS/WID	TOT/RDY/WID	MTCE/A SE	CITY/NBR	ST/FC	LEGAL SPEED D	IB	T/R	P/K	S/T
12.03	12.03	INTRSECTN	R	L	SW	CO	N	1 1				11G	22B	11G		22	2	02	R1	60	L			
		INTRSECTN	L		ADAMS RD	CO	N																	
12.98	12.98	MP MARKER	R		13																			
13.05	13.05	INTRSECTN	B		K SW	CO	N																	
13.98	13.98	MP MARKER	R		14																			
14.08	14.08	INTRSECTN	R		J SW	CO	N																	
14.98	14.98	MP MARKER	R		15																			
15.09	15.09	INTRSECTN	B		I SW	CO	N																	
15.99	15.99	MP MARKER	R		16																			
16.00	16.00							1 1				11G	23B	11G		23	2	02	R1	60	L			
16.11	16.11	INTRSECTN	B		H SW	CO	N																	
16.98	16.98	MP MARKER	R		17																			
17.49	17.49	INTRSECTN	L		G SW TO ROYAL CITY	CO	Y																	
17.99	17.99	MP MARKER	R		18																			
18.21	18.21	INTRSECTN	B		F SW	CO	N																	
18.88	18.88							1 1				8A	24A	8A		24	2	02	R1	60	L			
18.97	18.97	MP MARKER	R		19																			
19.01	19.01	INTRSECTN	B		E SW	CO	Y																	
19.97	19.97	MP MARKER	R		20																			
20.08	20.08	INTRSECTN	R		CO RD	CO	N																	
21.00	21.00	MP MARKER	R		21																			
21.12	21.12	INTRSECTN	L		DODSON RD	CO	Y																	
22.00	22.00	MP MARKER	R		22																			
22.44	22.44	INTRSECTN	L		A.7 SW	CO	Y																	
23.00	23.00	MP MARKER	R		23																			
23.83	23.83	INTRSECTN	L		DIVISION .5 SW	CO	N																	
24.00	24.00	MP MARKER	R		24																			
24.29	24.29	INTRSECTN	R		DIVISION S RD	CO	N																	
24.99	24.99	MP MARKER	R		25																			
25.32	25.32	INTRSECTN	R		A SE	CO	Y																	
		INTRSECTN	L		SR 262-A SE	ST	Y																	
25.99	25.99	MP MARKER	R		26																			
26.46	26.46	INTRSECTN	L		B SE	CO	N																	

INTERSECTION DETAIL

SRMP	B ARM	TURN LANES L NEAR LGT	WD	R NEAR LGT	WD	L FAR LGT	WD	R FAR LGT	WD	ACCELERATION LANES LEFT-- LGT	WD	L-CNTR LGT	WD	R-CNTR LGT	WD	RIGHT- LGT	WD
17.49	17.49	.04	10														
19.01	19.01	.04	12			.03	12										
21.12	21.12	.05	12														
22.44	22.44	.03	12														
25.32	25.32	.04	12			.04	12										

SR 026 MAINLINE STATE ROUTE - SRSH COUNTY GRANT DOT DISTRICT 2

SRMP	B	ARM	FEATURE	DIRECTION TO INVENTORY / LEFT/RIGHT INDICATOR	DESCRIPTION	BRIDGE / UXING / XROAD / OW	TC	L	NBR / LNS / D	I	DECREAS/DIV LFT SHD W/S	RDY W/S	RHT SHD W/S	MEDIAN WD/S	BR	INCRES/UNDI LFT SHD W/S	RDY W/S	RHT SHD W/S	SPC / USE / LNS / WID	TOT / RDY / WID	MTCE / A	SE	CITY / NBR	ST / FC	LEGAL SPEED / D	IB	T / R	P / K	S / T
26.46		26.46	INTRSECTN	R	CORFU RD	CO		N	1	1						8A	24A	8A		24	2	02		R1		60	L		
26.95		26.95	MP MARKER	R	27																								
27.65		27.65	INTRSECTN	R	C SE	CO		N																					
28.00		28.00	MP MARKER	R	28																								
28.77		28.77	INTRSECTN	L	D SE	CO		N																					
28.98		28.98	MP MARKER	R	29																								
29.98		29.98	MP MARKER	R	30																								
30.98		30.98	MP MARKER	R	31																								
31.17		31.17	END CTLSEC		CONTROL SECTION 1335																								
			LEAVE CO		GRANT																								

SR 026 MAINLINE STATE ROUTE - SRSH COUNTY ADAMS DOT DISTRICT 2

SRMP	B	ARM	FEATURE	D	LR	DESCRIPTION	BRIDGE/UXING/XROAD OW	TC	L	NBR LNS D	I	DECREAS/DIV LFT SHD W/S	RDY W/S	RHT SHD W/S	MEDIAN WD/S	BR	INCRES/UNDI LFT SHD W/S	RDY W/S	RHT SHD W/S	SPC USE LNS WID	TOT RDY WID	MTCE A	SE	CITY NBR	ST FC	LEGAL SPEED D	IB	T R	P K	S T
31.17		31.17	ENTER CO			ADAMS				1	1						6B	24B	6B		24	2	02		R1	60	R		
			BEG CTLSEC			CONTROL SECTION 0134																							
31.31		31.31	BEG BRIDGE	B		LOWER CRAB CREEK	ST			1	1						$$W	31B	$$W		31	2	02		R1	60	R		
						BRDG NUM 026/106																							
31.34		31.34	END BRIDGE	B		LOWER CRAB CREEK				1	1						6B	24B	6B		24	2	02		R1	60	R		
31.98		31.98	MP MARKER		R	32																							
32.47		32.47	INTRSECTN		B	GILLIS RD	CO		N																				
33.00		33.00	MP MARKER		R	33																							
33.35		33.35	INTRSECTN		R	DANIELSON RD	CO		N																				
33.47		33.47	INTRSECTN		L	HARRISON RD	CO		N																				
33.99		33.99	MP MARKER		R	34																							
34.49		34.49	INTRSECTN		L	O'BRIAN RD	CO		N																				
34.99		34.99	MP MARKER		R	35																							
35.50		35.50	INTRSECTN		L	HART RD	CO		N																				
35.99		35.99	MP MARKER		R	36																							
36.01		36.01	INTRSECTN		L	HAYS RD	CO		N																				
36.68		36.68	INTRSECTN		R	ANSON RD	CO		N																				
37.00		37.00	MP MARKER		R	37																							
37.98		37.98	MP MARKER		R	38																							
38.56		38.56	INTRSECTN		B	THACKER RD	CO		N																				
38.98		38.98	MP MARKER		R	39																							
39.09		39.09	INTRSECTN		L	DRURY LN	CO		Y																				
39.58		39.58	INTRSECTN		L	TAYLOR RD	CO		N																				
			INTRSECTN		R	SUNSET ACRES RD	CO		N																				
39.96		39.96	BEG BRIDGE	B		POTHOLES CANAL	ST			1	1						$$W	31B	$$W		31	2	02		R1	60	R		
						BRDG NUM 026/109																							
39.99		39.99	END BRIDGE	B		POTHOLES CANAL				1	1						6B	24B	6B		24	2	02		R1	60	R		
			MP MARKER		R	40																							
40.06		40.06	ENTER CITY			OTHELLO				1	1						6B	24B	6B		24	2	02	0945	R1	60	R	P	*
			BEG ST		I	WASHINGTON ST																							
40.07		40.07	INTRSECTN		R	MOON RD	CT		Y																				
40.43		40.43	MISC FEATR		R	SGN ENT OTHELLO																							
40.44		40.44	RR XING	B		NUM 396439R STRUCTURE				1	1						$$W	32A	$$W		32	2	02	0945	R1	60	R	P	*
			BEG BRIDGE	B		CMSTP&P RR	ST																						
						BRDG NUM 026/110																							
40.48		40.48	END BRIDGE	B		CMSTP&P RR				1	1						6A	24A	6A		24	2	02	0945	R1	60	R	B	*
40.57		40.57	BEG BRIDGE	B		SR 24	ST			1	1						$$W	32A	$$W		32	2	02	0945	R1	60	R	P	*
						BRDG NUM 026/111																							
40.59		40.59	END BRIDGE	B		SR 24				1	1						6A	24A	6A		24	2	02	0945	R1	60	R	B	*
40.69		40.69	ON/OFF RMP		R	SR 24	ST			Y																			
			INTRSECTN		L	FIRST ST	CT			Y																			

INTERSECTION DETAIL

SRMP	B	ARM	TURN LANES L NEAR LGT	WD	R NEAR LGT	WD	L FAR LGT	WD	R FAR LGT	WD	ACCELERATION LANES LEFT-- LGT	WD	L-CNTR LGT	WD	R-CNTR LGT	WD	RIGHT- LGT	WD
40.69		40.69	.02	13			.02	13	.02	13								

SR 026 MAINLINE STATE ROUTE - SRSH COUNTY ADAMS DOT DISTRICT 2

SRMP	B	ARM	FEATURE	D	LR	DESCRIPTION	BRIDGE/UXING/XROAD OW	TC	L	NBR LNS D	I	DECREAS/DIV LFT SHD W/S	RDY W/S	RHT SHD W/S	MEDIAN WD/S	BR	INCRES/UNDI LFT SHD W/S	RDY W/S	RHT SHD W/S	SPC USE LNS WID	TOT RDY WID	MTCE A	SE	CITY NBR	ST FC	LEGAL SPEED D	IB	T R	P K	S T
40.93		40.93								1	1						6A	24A	6A		24	2	02	0945	R1	60	R	B	*
40.96		40.96								1	1						8A	24A	8A		24	2	02	0945	R1	60	R	B	*
41.00		41.00	MP MARKER		R	41																							
41.15		41.15								1	1						7A	24A	7A		24	2	02	0945	R1	60	R	B	*
41.59		41.59	MISC FEATR		L	SGN ENT OTHELLO																							
41.61		41.61	LEAVE CITY			OTHELLO				1	1						7A	24A	7A		24	2	02	$$$$	R1	60	R	$	$
			END ST	I		WASHINGTON ST																							
			INTRSECTN		B	REYNOLDS RD			CO		N																		
42.00		42.00	MP MARKER		R	42																							
42.09		42.09	INTRSECTN		R	CRAIN RD			CO		N	1	1				8A	24A	8A		24	2	02		R1	60	R		
42.48		42.48	ON RAMP		L	SR 17 SB			ST		Y																		
			OFF RAMP		R	SR 17 SB			ST		Y																		
42.58		42.58	UXING	B		SR 17			ST			1	1				8A	24A	8A		24	2	02		R1	60	L		
						BRDG NUM 017/100																							
42.62		42.62	ON RAMP		R	SR 17 NB			ST		Y																		
			OFF RAMP		L	SR 17 NB			ST		Y																		
42.68		42.68								1	1						8B	22B	8B		22	2	02		R1	60	L		
42.83		42.83								1	1						8B	22B	8B		22	2	02		R1	65	L		
43.00		43.00	MP MARKER		R	43																							
43.06		43.06	TRAF RCDR	B		R066 7																							
43.63		43.63	INTRSECTN		L	STEELE RD			CO		N	1	1				8B	22B	9B		22	2	02		R1	65	L		
43.99		43.99	MP MARKER		R	44																							
44.68		44.68	INTRSECTN		B	LEMASTER RD			CO		N	1	1				9B	22B	9B		22	2	02		R1	65	L		
44.99		44.99	MP MARKER		R	45																							
45.73		45.73	INTRSECTN		B	BILLINGTON RD			CO		N																		
46.00		46.00	MP MARKER		R	46																							
46.75		46.75	INTRSECTN		B	BOOKER RD			CO		N																		
46.99		46.99	MP MARKER		R	47																							
47.78		47.78	INTRSECTN		R	RAYBURN RD			CO		N																		
47.98		47.98	INTRSECTN		L	EMPY RD			CO		N																		
47.99		47.99	MP MARKER		R	48																							
48.28		48.28	RR XING	B		NUM 89767M STRUCTURE				1	1						$$W	26P	$$W		26	2	02		R1	65	L		
			BEG BRIDGE	B		BN RR			ST																				
						BRDG NUM 026/114																							
48.32		48.32	END BRIDGE	B		BN RR				1	1						9B	22B	9B		22	2	02		R1	65	L		
48.81		48.81	INTRSECTN		B	LUCY RD			CO		N																		

INTERSECTION DETAIL

SRMP	B	ARM	TURN LANES L NEAR LGT	WD	R NEAR LGT	WD	L FAR LGT	WD	R FAR LGT	WD	ACCELERATION LANES LEFT LGT	WD	L-CNTR LGT	WD	R-CNTR LGT	WD	RIGHT LGT	WD
42.48		42.48			.10	12	.04	13										
42.62		42.62	.04	13					.03	12								

SR 026 MAINLINE STATE ROUTE - SRSH COUNTY ADAMS DOT DISTRICT 2

SRMP	B	ARM	FEATURE	D	LR	DIRECTION TO INVENTORY / LEFT/RIGHT INDICATOR / DESCRIPTION	BRIDGE-UXING-XROAD-OW	TC	L	NBR LNS D	I	DECREAS/DIV LFT SHD W/S	RDY W/S	RHT SHD W/S	MEDIAN-WD/S	BR	INCRES/UNDI LFT SHD W/S	RDY W/S	RHT SHD W/S	SPC USE LNS WID	TOT RDY WID	MTCE A	SE	CITY NBR	ST FC	LEGAL SPEED D	IB	T R	P K	S T
48.96		48.96								1	1						9B	22B	9B		22	2	02		R1	65		L		
49.00		49.00	MP MARKER		R	49																								
49.07		49.07	BEG BRIDGE	B		E LOW CANAL	ST			1	1						$$W	26P	$$W		26	2	02		R1	65		R		
						BRDG NUM 026/115																								
49.09		49.09	END BRIDGE	B		E LOW CANAL				1	1						9B	22B	9B		22	2	02		R1	65		R		
50.00		50.00	MP MARKER		R	50																								
50.83		50.83	INTRSECTN		B	IRBY RD	CO		N																					
51.00		51.00	MP MARKER		R	51																								
52.00		52.00	MP MARKER		R	52																								
52.99		52.99	MP MARKER		R	53																								
53.86		53.86	INTRSECTN		B	JOHNSON RD	CO		N																					
53.99		53.99	MP MARKER		R	54																								
54.99		54.99	MP MARKER		R	55																								
55.87		55.87	INTRSECTN		B	KOCH RD	CO		N																					
55.99		55.99	MP MARKER		R	56																								
56.86		56.86	INTRSECTN		L	LARSON RD	CO		N																					
56.99		56.99	MP MARKER		R	57																								
57.04		57.04								1	1						7B	22B	9B		22	2	02		R1	65		R		
57.44		57.44	INTRSECTN		B	LIND HATTON RD	CO		N																					
57.62		57.62	BEG BRIDGE	B		PROVIDENCE COULEE	ST			1	1						$$W	26P	$$W		26	2	02		R1	65		R		
						BRDG NUM 026/118																								
57.66		57.66	END BRIDGE	B		PROVIDENCE COULEE				1	1						6B	22B	6B		22	2	02		R1	65		R		
57.69		57.69	RR XING	B		NUM 89681D STRUCTURE				1	1						$$W	26P	$$W		26	2	02		R1	65		R		
			BEG BRIDGE	B		BN RR	ST																							
						BRDG NUM 026/119																								
57.72		57.72	END BRIDGE	B		BN RR				1	1						8B	22B	8B		22	2	02		R1	65		R		
57.99		57.99	MP MARKER		R	58																								
58.99		58.99	MP MARKER		R	59																								
59.86		59.86	INTRSECTN		B	DAMON RD	CO		N																					
59.98		59.98	MP MARKER		R	60																								
60.12		60.12								1	1						8B	24B	8B		24	2	02		R1	65		R		
60.67		60.67	ENT/EXIT		L	DOT MAINTENANCE SITE	ST		N																					
60.80		60.80	LEAVE DIST			2																								

SR 026 MAINLINE STATE ROUTE - SRSH COUNTY ADAMS DOT DISTRICT 6

SRMP	B	ARM	FEATURE	D	LR	DESCRIPTION	BRIDGE/UXING/XROAD OW	TC	L	NBR LNS D	I	DECREAS/DIV LFT SHD W/S	RDY W/S	RHT SHD W/S	MEDIAN WD/S	BR	INCRES/UNDI LFT SHD W/S	RDY W/S	RHT SHD W/S	SPC USE LNS WID	TOT RDY WID	MTCE A	SE	CITY NBR	ST FC	LEGAL SPEED D	IB	T R	P K	S T
60.80		60.80								1	1						8A	24A	8A		24	2	01		R1		65	R		
60.81		60.81	ON RAMP		L	SR 395	ST		Y																					
			OFF RAMP		R	SR 395	ST		Y																					
60.93		60.93	BEG BRIDGE	B		SR 395	ST			1	1						$$W	40P	$$W		40	2	01		R1		65	R		
						BRDG NUM 026/121																								
60.98		60.98	END BRIDGE	B		SR 395				1	1						8A	24A	8A		24	2	01		R1		65	R		
61.10		61.10	OFF RAMP		L	SR 395	ST		Y																					
			ON RAMP		R	SR 395	ST		Y																					
61.47		61.47	ENT/EXIT		L	REST AREA	ST		Y																					
61.75		61.75	INTRSECTN		B	LAUREL RD	CO		N																					
61.78B		61.78	BEG EQ			BEGIN BACK																								
61.78		61.86	EQUATION			061.86B=061.78				1	1						8B	22B	8B		22	2	01		R1		65	R		
61.99		62.07	MP MARKER		R	62																								
62.99		63.07	MP MARKER		R	63																								
63.64		63.72	INTRSECTN		R	HOEFEL RD	CO		N																					
63.99		64.07	MP MARKER		R	64																								
64.67		64.75	INTRSECTN		L	WILLIAMS RD	CO		N																					
64.99		65.07	MP MARKER		R	65																								
65.36		65.44	BEG BRIDGE	B		DRY WASH	ST			1	1						$$C	26P	$$C		26	2	01		R1		65	R		
						BRDG NUM 026/124																								
65.38		65.46	END BRIDGE	B		DRY WASH				1	1						8B	22B	8B		22	2	01		R1		65	R		
65.66		65.74	INTRSECTN		B	FOULKES RD	CO		N																					
65.99		66.07	MP MARKER		R	66																								
66.99		67.07	MP MARKER		R	67																								
67.99		68.07	MP MARKER		R	68																								
69.59		69.67	INTRSECTN		B	LONGMEIR RD	CO		N																					
69.99		70.07	MP MARKER		R	70																								
70.59		70.67	INTRSECTN		B	SR 21	ST		N																					
70.99		71.07	MP MARKER		R	71																								
71.99		72.07	MP MARKER		R	72																								
72.06		72.14	BEG BRIDGE	B		NEDWICKES CULVERT	ST																							
						BRDG NUM 026/130C																								
72.07		72.15	END BRIDGE	B		NEDWICKES CULVERT																								
72.99		73.07	MP MARKER		R	73																								
73.60		73.68	INTRSECTN		B	DEWALD RD	CO		N																					

INTERSECTION DETAIL

SRMP	B	ARM	TURN LANES L NEAR LGT	WD	R NEAR LGT	WD	L FAR LGT	WD	R FAR LGT	WD	ACCELERATION LANES LEFT LGT	WD	L-CNTR LGT	WD	R-CNTR LGT	WD	RIGHT LGT	WD
60.81		60.81					.04	12										
61.10		61.10	.04	12					.02	12								
61.47		61.47	.03	11														

SR 026 MAINLINE STATE ROUTE - SRSH COUNTY ADAMS DOT DISTRICT 6

SRMP	B	ARM	FEATURE	D	LR	DESCRIPTION	BRIDGE/UXING/XROAD OW	TC	L	NBR LNS D	I	DECREAS/DIV LFT SHD W/S	RDY W/S	RHT SHD W/S	MEDIAN WD/S	BR	INCRES/UNDI LFT SHD W/S	RDY W/S	RHT SHD W/S	SPC USE LNS WID	TOT RDY WID	MTCE A	SE	CITY NBR	ST FC	LEGAL SPEED D	IB	T R	P K	S T
73.68		73.76								1	1						8B	22B	8B		22	2	01		R1	65	R		
73.99		74.07	MP MARKER		R	74																							
74.99		75.07	MP MARKER		R	75																							
75.55		75.63	INTRSECTN		B	THIEL RD	CO		N																				
75.99		76.07	MP MARKER		R	76																							
76.99		77.07	MP MARKER		R	77																							
77.56		77.64	INTRSECTN		B	MARCELLUS RD	CO		N																				
78.00		78.08	MP MARKER		R	78																							
79.00		79.08	MP MARKER		R	79																							
79.14		79.22	INTRSECTN		R	HAMPTON RD	CO		N																				
80.00		80.08	MP MARKER		R	80																							
80.27		80.35	INTRSECTN		B	SAGE RD	CO		N																				
80.83		80.91	INTRSECTN		R	GUIER RD	CO		N																				
81.00		81.08	MP MARKER		R	81																							
81.58		81.66	INTRSECTN		L	WATSON RD	CO		N																				
82.00		82.08	MP MARKER		R	82																							
82.49		82.57	INTRSECTN		L	WATSON RD	CO		N	1	1						8B	20B	8B		20	2	01		R1	65	R		
82.52		82.60	ENTER CITY			WASHTUCNA				1	1						8B	22B	8B		22	2	01	1390	R1	65	R	B	
82.68		82.76	MISC FEATR		R	SGN ENT WASHTUCNA																							
82.99		83.07	INTRSECTN		R	SR 260	ST		Y																				
			INTRSECTN		L	SR 261	ST		Y																				
83.08		83.16	MP MARKER		R	83																							
83.09		83.17	LEAVE CITY			WASHTUCNA				1	1						8B	22B	8B		22	2	01	$$$$	R1	65	R	$	
83.19		83.27	MISC FEATR		L	SGN ENT WASHTUCNA																							
84.00		84.08	MP MARKER		R	84																							
84.14		84.22	RR XING	B		NUM 898569S STRUCTURE				1	1						$$W	38P	$$W		38	2	01		R1	65	R		
			BEG BRIDGE	B		BN RR	ST																						
						BRDG NUM 026/135																							
84.17		84.25	END BRIDGE	B		BN RR				1	1						7B	24B	7B		24	2	01		R1	65	R		
85.01		85.09	MP MARKER		R	85																							
86.02		86.10	MP MARKER		R	86																							
86.38		86.46	INTRSECTN		L	MULLAN RD	CO		N																				
87.00		87.08	MP MARKER		R	87																							
88.03		88.11	MP MARKER		R	88																							
88.16		88.24	INTRSECTN		R	HOOPER RD (OLD SR 26)	CO		N																				
91.45		91.53	INTRSECTN		B	GRAY RD	CO		N																				
91.60		91.68	RR XING	B		NUM 813962K STRUCTURE				1	1						$$W	38P	$$W		38	2	01		R1	65	R		

INTERSECTION DETAIL

SRMP	B	ARM	TURN LANES L NEAR LGT	WD	R NEAR LGT	WD	L FAR LGT	WD	R FAR LGT	WD	ACCELERATION LANES LEFT LGT	WD	L-CNTR LGT	WD	R-CNTR LGT	WD	RIGHT LGT	WD
82.99		83.07	.04	12			.03	12										

SR 026 MAINLINE STATE ROUTE - SRSH COUNTY ADAMS DOT DISTRICT 6

SRMP	B	ARM	FEATURE	D	LR	DESCRIPTION	BRIDGE/UXING/XROAD OW	TC	L	NBR LNS D	I	DECREAS/DIV LFT SHD W/S	RDY W/S	RHT SHD W/S	MEDIAN WD/S	BR	INCRES/UNDI LFT SHD W/S	RDY W/S	RHT SHD W/S	SPC USE LNS WID	TOT RDY WID	MTCE A	SE	CITY NBR	ST FC	LEGAL SPEED D	IB	T R	P K	S T
91.60		91.68	BEG BRIDGE	B		UP RR	ST			1	1							W	38P	W		38	2	01	R1		65	R		
						BRDG NUM 026/150																								
91.63		91.71	END BRIDGE	B		UP RR				1	1							7B	24B	7B		24	2	01	R1		65	R		
91.76		91.84	BEG BRIDGE	B		COW CREEK	ST			1	1							$$W	38P	$$W		38	2	01	R1		65	R		
						BRDG NUM 026/151																								
91.82		91.90	END BRIDGE	B		COW CREEK				1	1							7B	24B	7B		24	2	01	R1		65	R		
91.99		92.07	MP MARKER		R	92																								
93.00		93.08	MP MARKER		R	93																								
93.13		93.21	INTRSECTN		R	HOOPER RD (OLD SR 26)	CO		N																					
94.00		94.08	MP MARKER		R	94																								
94.88		94.96	INTRSECTN		L	BENGE RD	CO		N																					
95.00		95.08	MP MARKER		R	95																								
96.02		96.10	MP MARKER		R	96																								
96.85		96.93	MISC FEATR		R	SGN ENT WHITMAN COUNTY				1	1							$$C	38P	$$C		38	2	01	R1		65	R		
			BEG BRIDGE	B		PALOUSE RIVER	ST																							
						BRDG NUM 026/156																								
96.88		96.96	END CTLSEC			CONTROL SECTION 0134																								
			LEAVE CO			ADAMS																								

SR 026 MAINLINE STATE ROUTE - SRSH COUNTY WHITMAN DOT DISTRICT 6

SRMP	B	ARM	FEATURE	D	LR	DESCRIPTION	BRIDGE/UXING/XROAD OW	TC	L	NBR LNS D	I	DECREAS/DIV LFT SHD W/S	RDY W/S	RHT SHD W/S	MEDIAN WD/S	BR	INCRES/UNDI LFT SHD W/S	RDY W/S	RHT SHD W/S	SPC USE LNS WID	TOT RDY WID	MTCE A	SE	CITY NBR	ST FC	LEGAL SPEED D	IB	T R	P K	S T
96.88		96.96	ENTER CO			WHITMAN				1	1						C	38P	C		38	2	01		R1	65		R		
			BEG CTLSEC			CONTROL SECTION 3830																								
96.90		96.98	END BRIDGE	B		PALOUSE RIVER				1	1						7B	24B	7B		24	2	01		R1	65		R		
			MISC FEATR		L	SGN ENT ADAMS COUNTY																								
97.03		97.11	MP MARKER		R	97																								
97.96		98.04	INTRSECTN		R	ROCK SPRINGS RD	CO		N																					
98.00		98.08	MP MARKER		R	98																								
99.00		99.08	MP MARKER		R	99																								
101.03		101.11	MP MARKER		R	101																								
102.00		102.08	INTRSECTN		R	FLEMING RD	CO		N																					
102.01		102.09	MP MARKER		R	102																								
102.71		102.79	INTRSECTN		L	LACROSSE AIRPORT RD	CO		N																					
102.76		102.84	RR XING	B		NUM 816235S STRUCTURE				1	1						$$C	34P	$$C		34	2	01		R1	65		R		
			BEG BRIDGE	B		UP RR	ST																							
						BRDG NUM 026/253																								
102.79		102.87	END BRIDGE	B		UP RR				1	1						6B	22B	6B		22	2	01		R1	65		R		
103.03		103.11	MP MARKER		R	103																								
104.05		104.13	MP MARKER		R	104																								
104.37		104.45	INTRSECTN		R	MEEKER RD	CO		N																					
104.66		104.74	INTRSECTN		L	SCOTT RD	CO		N																					
105.00		105.08	MP MARKER		R	105																								
106.03		106.11	MP MARKER		R	106																								
106.11		106.19	BEG BRIDGE	B		WILLOW CREEK	ST			1	1						$$C	34P	$$C		34	2	01		R1	65		R		
						BRDG NUM 026/259																								
106.12		106.20	END BRIDGE	B		WILLOW CREEK				1	1						6B	22B	6B		22	2	01		R1	65		R		
106.17		106.25	INTRSECTN		R	HAY-LACROSSE RD	CO		N																					
107.04		107.12	MP MARKER		R	107																								
108.00		108.08	MP MARKER		R	108																								
108.04		108.12	INTRSECTN		R	WIGEN RD	CO		N																					
			INTRSECTN		L	SCHARPENBERG HILL RD	CO		N																					
109.02		109.10	MP MARKER		R	109																								
109.56		109.64	INTRSECTN		L	GUSKE RD	CO		N																					
109.87		109.95	INTRSECTN		L	LESTER CAMP RD	CO		N																					
			INTRSECTN		R	MUD FLAT RD	CO		N																					
110.00		110.08	MP MARKER		R	110																								
111.02		111.10	MP MARKER		R	111																								
112.04		112.12	MP MARKER		R	112																								
112.53		112.61	INTRSECTN		R	ZARRING CUT OFF RD	CO		N																					
			INTRSECTN		L	LONG JOHN MORASCH RD	CO		N																					
113.01		113.09	MP MARKER		R	113																								
114.02		114.10	MP MARKER		R	114																								
114.54		114.62	INTRSECTN		L	LUFT RD	CO		N																					
115.00		115.08	MP MARKER		R	115																								

SR 026 MAINLINE STATE ROUTE - SRSH COUNTY WHITMAN DOT DISTRICT 6

SRMP	B	ARM	FEATURE	D	LR	DESCRIPTION	BRIDGE/UXING/XROAD OW	TC	L	NBR LNS D	I	DECREAS/DIV LFT SHD W/S	RDY W/S	RHT SHD W/S	MEDIAN WD/S	BR	INCRES/UNDI LFT SHD W/S	RDY W/S	RHT SHD W/S	SPC USE LNS WID	TOT RDY WID	MTCE A	SE	CITY NBR	ST FC	LEGAL SPEED D	IB	T R	P K	S T
115.43		115.51								1	1						6B	22B	6B		22	2	01		R1	65	R		
116.02		116.10	MP MARKER		R	116																							
116.31		116.39	INTRSECTN		L	SCHOLTZ RD	CO		N																				
116.60		116.68								1	1						6B	22B	6B		22	2	01		R1	55	R		
116.74		116.82								1	1						6A	24A	6A		24	2	01		R1	55	R		
116.92		117.00	INTRSECTN		R	SR 127	ST		Y	1	1						10A	23A	10A		23	2	01		R1	55	R		
			INTRSECTN		L	DUSTY RD	CO		Y																				
117.00		117.08	MP MARKER		R	117																							
117.20		117.28	BEG BRIDGE	B		BIG ALKALI CREEK	ST			1	1						$$C	40A	$$C		40	2	01		R1	55	R		
						BRDG NUM 026/269																							
117.22		117.30	END BRIDGE	B		BIG ALKALI CREEK				1	1						10A	22A	10A		22	2	01		R1	55	R		
117.59		117.67	INTRSECTN		L	YOUNG RD	CO		N																				
117.89		117.97								1	1						4A	22A	4A		22	2	01		R1	55	R		
118.01		118.09	MP MARKER		R	118																							
118.16		118.24	INTRSECTN		R	BRINK RD	CO		N																				
119.00		119.08	MP MARKER		R	119																							
119.14		119.22	BEG BRIDGE	B		ALKALI FLAT CREEK	ST			1	1						$$C	40A	$$C		40	2	01		R1	55	R		
						BRDG NUM 026/271																							
119.16		119.24	END BRIDGE	B		ALKALI FLAT CREEK				1	1						4A	22A	4A		22	2	01		R1	55	R		
119.97		120.05	INTRSECTN		L	HELEN REPP RD	CO		N																				
120.02		120.10	MP MARKER		R	120																							
121.03		121.11	MP MARKER		R	121																							
121.67		121.75	INTRSECTN		R	PENAWAWA RD	CO		N																				
122.02		122.10	MP MARKER		R	122																							
123.03		123.11	MP MARKER		R	123																							
124.05		124.13	MP MARKER		R	124																							
124.52		124.60	INTRSECTN		L	C J OCHS RD	CO		N																				
124.86		124.94								1	1						4A	23A	4A		23	2	01		R1	55	R		
124.94		125.02	BEG BRIDGE	B		UNION FLAT CREEK	ST			1	1						$$W	32P	$$W		32	2	01		R1	55	R		
						BRDG NUM 026/275																							
124.99		125.07	END BRIDGE	B		UNION FLAT CREEK				1	1						4A	23A	4A		23	2	01		R1	55	R		
125.07		125.15	MP MARKER		R	125																							
125.16		125.24	INTRSECTN		R	SOMMERS RD	CO		Y																				
			INTRSECTN		L	UNION FLAT CREEK RD	CO		Y																				
125.26		125.34	BEG BRIDGE	B		UNION FLAT CREEK BRANCH	ST			1	1						$$C	32A	$$C		32	2	01		R1	55	R		
						BRDG NUM 026/277																							

INTERSECTION DETAIL

SRMP	B	ARM	L NEAR LGT	WD	R NEAR LGT	WD	L FAR LGT	WD	R FAR LGT	WD	LEFT LGT	WD	L-CNTR LGT	WD	R-CNTR LGT	WD	RIGHT LGT	WD
			TURN LANES								ACCELERATION LANES							
116.92		117.00	.05	12			.03	12										
125.16		125.24	.03	11			.03	11										

SR 026 MAINLINE STATE ROUTE - SRSH COUNTY WHITMAN DOT DISTRICT 6

SRMP	B	ARM	FEATURE	D	LR	DESCRIPTION	BRIDGE UXING XROAD OW	TC	L	NBR LNS D	I	DECREAS/DIV LFT SHD W/S	RDY W/S	RHT SHD W/S	MEDIAN WD/S	BR	INCRES/UNDI LFT SHD W/S	RDY W/S	RHT SHD W/S	SPC USE LNS WID	TOT RDY WID	MTCE A	SE	CITY NBR	ST FC	LEGAL SPEED D	IB	T R	P K	S T
125.27		125.35	END BRIDGE	B		UNION FLAT CREEK BRANCH				1	1						4A	23A	4A		23	2	01		R1	55	R		
125.86		125.94								1	1						4A	24A	4A		24	2	01		R1	55	R		
125.89		125.97	BEG BRIDGE	B		RELIEF	ST			1	1						4A	23A	4A		23	2	01		R1	55	R		
						BRDG NUM 026/278.25																							
125.90		125.98	END BRIDGE	B		RELIEF				1	1						4A	24A	4A		24	2	01		R1	55	R		
126.02		126.10	MP MARKER		R	126																							
126.05		126.13	BEG BRIDGE	B		UNION FLAT CREEK BRANCH	ST			1	1						$$C	32A	$$C		32	2	01		R1	55	R		
						BRDG NUM 026/279																							
126.06		126.14	END BRIDGE	B		UNION FLAT CREEK BRANCH				1	1						4A	24A	4A		24	2	01		R1	55	R		
126.15		126.23	INTRSECTN		R	FILAN RD	CO		N																				
127.03		127.11	MP MARKER		R	127																							
128.05		128.13	MP MARKER		R	128																							
129.07		129.15	MP MARKER		R	129																							
129.30		129.38	INTRSECTN		R	COLFAX AIRPORT RD	CO		N																				
			INTRSECTN		L	FAIRGROUNDS RD	CO		N																				
129.56		129.64	BEG BRIDGE	B		REBEL FLAT CREEK	ST			1	1						$$W	40A	$$W		40	2	01		R1	55	R		
						BRDG NUM 026/281																							
129.57		129.65	END BRIDGE	B		REBEL FLAT CREEK				1	1						4A	24A	4A		24	2	01		R1	55	R		
129.69		129.77	INTRSECTN		L	ENDICOTT RD	CO		N																				
129.72		129.80	WYE CONN		L	ENDICOTT EAST RD	CO		N																				
130.01		130.09	MP MARKER		R	130																							
131.03		131.11	MP MARKER		R	131																							
132.04		132.12	MP MARKER		R	132																							
132.05		132.13	UXING		B	UP RR	ST																						
						BRDG NUM 026/283																							
			RR XING		B	NUM 808035M STRUCTURE																							
132.15		132.23	INTRSECTN		R	CO RD 8540	CO		N																				
132.25		132.33	INTRSECTN		L	MORLEY RD	CO		N																				
132.94		133.02	BEG BRIDGE	B		S PALOUSE RIVR	ST			1	1						$$C	24A	$$C		24	2	01		R1	55	R		
						BRDG NUM 026/285																							
133.06		133.14	END BRIDGE	B		S PALOUSE RIVR				1	1						4A	24A	4A		24	2	01		R1	55	R		
			MP MARKER		R	133																							
133.14		133.22	MISC FEATR		R	SGN ENT COLFAX																							
133.25		133.33	ENTER CITY			COLFAX				1	1						4A	24A	4A		24	2	01	0230	R1	35	R	P	
133.43		133.51	INTRSECTN		L	HARRIS GRADE RD	CT		Y																				
			INTRSECTN		L	GREEN HOLLOW RD	CT		Y																				
133.44		133.52	INTRSECTN		R	SR 26 SPCOLFAX (SPUR)	ST		Y																				

INTERSECTION DETAIL

SRMP	B	ARM	TURN LANES L NEAR LGT	WD	R NEAR LGT	WD	L FAR LGT	WD	R FAR LGT	WD	ACCELERATION LANES LEFT LGT	WD	L-CNTR LGT	WD	R-CNTR LGT	WD	RIGHT LGT	WD
129.30		129.38			.04	12												

SR 026 MAINLINE STATE ROUTE - SRSH COUNTY WHITMAN DOT DISTRICT 6

SRMP	B	ARM	FEATURE	D	LR	DESCRIPTION	BRIDGE NBR	UXING-LNS	XROAD-D I	DECREAS/DIV LFT SHD W/S	RDY W/S	SHD W/S	MEDIAN-WD/S	BR	INCRES/UNDI LFT SHD W/S	RDY W/S	SHD W/S	SPC USE LNS	TOT RDY WID	MTCE A SE	CITY NBR	ST FC	LEGAL SPEED D	IB	T R	P K	S T
133.48		133.56							1	1					4A	24A	4A		24	2	01	0230	R1	35	R	P	
133.51		133.59	WYE CONN		L	SR 195	ST		N																		
133.53		133.61	INTRSECTN		B	SR 195	ST	RF	N																		
			END CTLSEC			CONTROL SECTION 3830																					
			END ROUTE																								

SR 026 SPUR STATE ROUTE - SRSH COUNTY WHITMAN DOT DISTRICT 6
COLFAX

SRMP	B	ARM	FEATURE	D	LR	DESCRIPTION	BRIDGE/UXING/XROAD OW	TC	L	NBR LNS D	I	DECREAS/DIV LFT SHD W/S	RDY W/S	RHT SHD W/S	MEDIAN WD/S	BR	INCRES/UNDI LFT SHD W/S	RDY W/S	RHT SHD W/S	SPC USE LNS WID	TOT RDY WID	MTCE A	SE	CITY NBR	ST FC	LEGAL SPEED D	IB	T R	P K	S T
133.44		0.00	BEG ROUTE			COLFAX				1	1						3A	24A	3A		24	2	01	0230	R1	35		L	P	
						SR 26 TO SR 195																								
			ENTER CITY			COLFAX																								
			BEG CTLSEC			CONTROL SECTION 3816																								
			INTRSECTN	B		SR 26	ST	SS	Y																					
133.47		0.03	BEG BRIDGE	B		PALOUSE RIVER	ST			1	1						$$C	26A	$$C		26	2	01	0230	R1	35		L	P	
						BRDG NUM 026/002SP																								
133.50		0.06	END BRIDGE	B		PALOUSE RIVER				1	1						2A	24A	C		24	2	01	0230	R1	35		L	P	
133.51		0.07	INTRSECTN	B		SR 195	ST		Y																					
			END CTLSEC			CONTROL SECTION 3816																								
			END SECTN			COLFAX																								

SR 027 MAINLINE STATE ROUTE - SRSH COUNTY WHITMAN DOT DISTRICT 6

SRMP	B	ARM	FEATURE	D	LR	DESCRIPTION	BRIDGE/UXING/XROAD/OW	TC	L	NBR/LNS/D	I	DECREAS/DIV LFT/SHD/W/S	RDY/W/S	RHT/SHD/W/S	MEDIAN/WD/S	BR	INCRES/UNDI LFT/SHD/W/S	RDY/W/S	RHT/SHD/W/S	SPC USE/LNS/WID	TOT RDY/WID	MTCE A	SE	CITY NBR	ST FC	LEGAL SPEED D	IB	T R	P K	S T
0.00B		0.00	BEG ROUTE			MAIN ROUTE				1	1						6A	24A	10A		24	2	01		U2	55		R		
						SR 195/PULLMAN TO SR 290																								
			BEG EQ			BEGIN BACK																								
			BEG CTLSEC			CONTROL SECTION 3820																								
			INTRSECTN		B	SR 195	ST		Y																					
0.08B		0.08	INTRSECTN		L	HARMS RD	CO		Y																					
0.09B		0.09	MISC FEATR		R	SGN ENT PULLMAN				1	1						6A	24A	6A		24	2	01		U2	55		R		
0.29B		0.29	INTRSECTN		L	HARMS RD	CO		N																					
0.34B		0.34	ENTER CITY			PULLMAN				1	1						6A	24A	6A		24	2	01	1025	U2	45	R	B		
0.55B		0.55	INTRSECTN		L	BALDWIN DR	CT		Y																					
0.79B		0.79	LEAVE CITY			PULLMAN				1	1						6A	24A	6A		24	2	01	$$$$	U2	45	R	$		
0.99B		0.99	MP MARKER		R	1																								
1.16B		1.16	INTRSECTN		R	FAIRMONT RD	CO		N	1	1						6A	40A	$$C		40	2	01		U2	45	R			
1.17B		1.17	ENTER CITY			PULLMAN				1	1						6A	40A	C		40	2	01	1025	U2	45	R	B		
1.20B		1.20	BEG SU LN		C	TWO WAY TURN		12A		1	1						6A	28A	C	12	40	2	01	1025	U2	45	R	B		
1.21B		1.21	ENT/EXIT		R	SHOPPING CENTER	PV		N																					
1.25B		1.25	END SU LN		C	TWO WAY TURN		12A		1	1						6A	40A	C	$$$	40	2	01	1025	U2	45	R	B		
1.26B		1.26	BEG ST	I		S GRAND AVE				1	1						6A	40A	C		40	2	01	1025	U2	45	R	B	*	
			INTRSECTN		R	BISHOP BLVD	CT	SG	Y																					
1.27B		1.27								1	1						6A	40A	C		40	2	01	1025	U1	45	R	B	*	
1.30B		1.30	BEG SU LN		C	TWO WAY TURN		12A		1	1						6A	28A	C	12	40	2	01	1025	U1	45	R	B	*	
1.33B		1.33								1	1						$$C	34A	C	12	46	2	01	1025	U1	45	R	B	*	
1.36B		1.36	ENT/EXIT		R	BUSINESS	PV		Y	1	1						C	34A	C	12	46	2	01	1025	U1	35	R	B	*	
1.39B		1.39								1	1						6A	28A	C	12	40	2	01	1025	U1	35	R	B	*	
1.45B		1.45								1	1						$$C	34A	C	12	46	2	01	1025	U1	35	R	B	*	
1.51B		1.51	ENT/EXIT		L	MOBILE HOME PARK	PV		Y																					
1.62B		1.62	END SU LN		C	TWO WAY TURN		12A		1	1						C	46A	C	$$$	46	2	01	1025	U1	35	R	B	*	
1.66B		1.66	INTRSECTN		B	CRESTVIEW ST SE	CT	SG	Y																					
1.69B		1.69	BEG SU LN		C	TWO WAY TURN		11A		1	1						C	32A	C	11	43	2	01	1025	U1	35	R	B	*	
1.77B		1.77								1	1						C	32A	C	11	43	2	01	1025	U1	35	R	X	*	
1.80B		1.80	END SU LN		C	TWO WAY TURN		11A		1	1						C	43A	C	$$$	43	2	01	1025	U1	35	R	X	*	
1.83B		1.83	INTRSECTN		L	DAISY ST	CT		N																					
1.84B		1.84	BEG SU LN		C	TWO WAY TURN		11A		1	1						C	32A	C	11	43	2	01	1025	U1	35	R	X	*	

INTERSECTION DETAIL

SRMP	B	ARM	TURN LANES L NEAR LGT WD	TURN LANES R NEAR LGT WD	TURN LANES L FAR LGT WD	TURN LANES R FAR LGT WD	ACCELERATION LANES LEFT-- LGT WD	ACCELERATION LANES L-CNTR LGT WD	ACCELERATION LANES R-CNTR LGT WD	ACCELERATION LANES RIGHT- LGT WD
1.16B		1.16			.02 11					
1.26B		1.26			.04 12					
1.36B		1.36		.06 12						
1.66B		1.66	.03 12		.03 12					
1.83B		1.83	.02 11							

SR 027 MAINLINE STATE ROUTE - SRSH COUNTY WHITMAN DOT DISTRICT 6

SRMP	B	ARM	FEATURE	D	LR	DESCRIPTION	BRIDGE/UXING/XROAD OW	TC	L	NBR LNS D	I	DECREAS/DIV LFT SHD W/S	RDY W/S	RHT SHD W/S	MEDIAN WD/S	BR	INCRES/UNDI LFT SHD W/S	RDY W/S	RHT SHD W/S	SPC USE LNS	WID	TOT RDY WID	MTCE A	SE	CITY NBR	ST FC	LEGAL SPEED D	IB	T R	P K	S T
1.90B		1.90	END SU LN		C	TWO WAY TURN 11A				1	1							C	43A	C	$$$	43	2	01	1025	U1	35	R	X	*
1.91B		1.91	INTRSECTN		R	ROCKY WAY	CT		Y	1	1							C	43A	C		43	2	01	1025	U1	25	R	X	*
1.98B		1.98	INTRSECTN		L	CENTER ST SW	CT		Y																						
2.10B		2.10								1	1							C	44A	C		44	2	01	1025	U1	25	R	X	*
2.12B		2.12	INTRSECTN		L	BLAINE ST	CT		Y	1	1							C	44A	C		44	2	01	1025	U1	25	R	B	*
2.22B		2.22	INTRSECTN		L	SW MCKENZIE ST	CT		Y	1	1							C	53A	C		53	2	01	1025	U1	25	R	B	*
2.27B		2.27	LEAVE CITY			PULLMAN				$	$							$	$$$	$		$$$	$	$$	$$$$	$$	$$	$	$	$
			END ST	I		S GRAND AVE																									
			BEG COINCI			SR 270 MP002.40																									
			END CTLSEC			CONTROL SECTION 3820																									
			INTRSECTN		R	SR 270-PARADISE ST	ST	SG	Y																						
0.00		2.40	ENTER CITY			PULLMAN				1	2							C	56A	C		56	2	01	1025	U1	25	R	P	*
			EQUATION			002.40B=000.00																									
			BEG CTLSEC			CONTROL SECTION 3806																									
			BEG ST	I		GRAND AVE																									
			INTRSECTN		L	SR 270-DAVIS WAY	ST	SG	Y																						
			INTRSECTN		R	OLSON ST	CT	SG	Y																						
			END COINCI			SR 270 MP002.27																									
0.01		2.41	WYE CONN		L	SR 270-DAVIS WAY	ST		Y																						
0.03		2.43								2	2							C	56A	C		56	2	01	1025	U1	25	R	P	*
0.04		2.44	BEG SU LN		C	TWO WAY TURN 11A				2	2							C	45A	C	11	56	2	01	1025	U1	25	R	P	*
0.05		2.45	RR XING	B		NUM 808010S GRADE																									
0.08		2.48	BEG BRIDGE	B		S FORK PALOUSE RIVER	ST																								
						BRDG NUM 027/002																									
0.10		2.50	END BRIDGE	B		S FORK PALOUSE RIVER				2	2							C	56A	C	11	67	2	01	1025	U1	25	R	P	*
			END SU LN		C	TWO WAY TURN 11A																									
0.13		2.53	INTRSECTN		B	WHITMAN ST	CT	SG	Y																						
0.20		2.60	RR XING	B		NUM 66163T GRADE				2	2							C	44A	C		44	2	01	1025	U1	35	R	P	*
			MISC FEATR	B		RR XING (VACATED)																									
0.24		2.64								2	2							C	44P	C		44	2	01	1025	U1	35	R	P	*
0.29		2.69	BEG BRIDGE	B		MISSOURI FLAT CREEK	ST																								
						BRDG NUM 027/003																									

INTERSECTION DETAIL

SRMP	B	ARM	TURN LANES L NEAR LGT	WD	R NEAR LGT	WD	L FAR LGT	WD	R FAR LGT	WD	ACCELERATION LANES LEFT-- LGT	WD	L-CNTR LGT	WD	R-CNTR LGT	WD	RIGHT- LGT	WD
1.91B		1.91					.03	11										
1.98B		1.98	.03	11														
2.27B		2.27			.04	15												
0.00		2.40					.03	12										
0.01		2.41							.02	12								
0.13		2.53	.03	11			.03	11										

SR 027 MAINLINE STATE ROUTE - SRSH COUNTY WHITMAN DOT DISTRICT 6

SRMP	B	ARM	FEATURE	D	LR	DESCRIPTION	BRIDGE-UXING-XROAD-OW	TC	L	NBR LNS D	I	DECREAS/DIV LFT SHD W/S	RDY W/S	RHT SHD W/S	MEDIAN-WD/S	BR	INCRES/UNDI LFT SHD W/S	RDY W/S	RHT SHD W/S	SPC USE LNS WID	TOT RDY WID	MTCE A	SE	CITY NBR	ST FC	LEGAL SPEED D	IB	T R	P K	S T
0.30		2.70	END BRIDGE	B		MISSOURI FLAT CREEK				2	2							C	44P	C		44	2	01	1025	U1		35	R	P *
0.37		2.77	INTRSECTN		L	RITCHIE ST	CT		Y																					
0.59		2.99	INTRSECTN		L	NYE ST	CT		Y																					
0.68		3.08								2	1							C	44P	C		44	2	01	1025	U1		35	R	P *
0.74		3.14	INTRSECTN		B	STADIUM WAY	CT	SG	Y	2	1							C	44P	C		44	2	01	1025	U2		35	R	R *
0.78		3.18								1	1							C	44P	C		44	2	01	1025	U2		35	R	R *
0.85		3.25								1	1							5A	22A	3A		22	2	01	1025	U2		35	R	P *
0.95		3.35	INTRSECTN		L	TURNER DR	CT		Y																					
1.00		3.40	MP MARKER		R	1																								
1.31		3.71	INTRSECTN		L	LARRY ST	CT		Y																					
1.34		3.74								1	1							5A	22A	3A		22	2	01	1025	U2		45	R	P *
1.52		3.92	END ST	I		GRAND AVE				1	1							3A	22A	3A		22	2	01	1025	U2		45	R	P *
			BEG ST	I		N GRAND AVE																								
			INTRSECTN		B	TERRE VIEW ST	CT		Y																					
1.59		3.99	LEAVE CITY			PULLMAN				1	1							3A	22A	3A		22	2	01	$$$$	R3		55	R	$ *
1.61		4.01	MISC FEATR		L	SGN ENT PULLMAN																								
1.99		4.39	MP MARKER		R	2																								
2.20		4.60	INTRSECTN		L	PULLMAN ALBION RD	CO		N																					
			INTRSECTN		R	WHELAN RD	CO		N																					
2.27		4.67	END ST	I		N GRAND AVE				1	1							3A	22A	3A		22	2	01		R3		55	R	$
3.01		5.41	MP MARKER		R	3																								
4.02		6.42	MP MARKER		R	4																								
4.60		7.00	INTRSECTN		L	REID RD	CO		N																					
4.80		7.20	INTRSECTN		L	VERNIER RD	CO		N																					
5.01		7.41	MP MARKER		R	5																								
5.29		7.69	INTRSECTN		L	ROSE CREEK RD	CO		N																					
6.00		8.40	MP MARKER		R	6																								
6.73		9.13	INTRSECTN		R	ZAKARISON RD	CO		N																					
7.00		9.40	MP MARKER		R	7																								
7.75		10.15	INTRSECTN		R	ESTES RD	CO		N																					
8.00		10.40	MP MARKER		R	8																								
8.55		10.95	INTRSECTN		R	VIOLA RD	CO		N																					
8.73		11.13	BEG BRIDGE	B		FOUR MILE CREEK	ST																							
						BRDG NUM 027/005C																								
8.74		11.14	END BRIDGE	B		FOUR MILE CREEK																								
8.86		11.20	EQUATION			008.80 =008.86				1	1							4A	22A	4A		22	2	01		R3		55	R	
8.87		11.21	INTRSECTN		L	PALOUSE-ALBION RD	CO		N	1	1							3A	22A	3A		22	2	01		R3		55	R	

INTERSECTION DETAIL

SRMP	B	ARM	TURN LANES L NEAR LGT WD	R NEAR LGT WD	L FAR LGT WD	R FAR LGT WD	ACCELERATION LANES LEFT-- LGT WD	L-CNTR LGT WD	R-CNTR LGT WD	RIGHT- LGT WD
0.74		3.14	.02 11	.06 12	.06 11					

SR 027 MAINLINE STATE ROUTE - SRSH COUNTY WHITMAN DOT DISTRICT 6

SRMP	B	ARM	FEATURE	D	LR	DESCRIPTION	BRIDGE/UXING/XROAD OW	TC	L	NBR LNS D	I	DECREAS/DIV LFT SHD W/S	RDY W/S	RHT SHD W/S	MEDIAN WD/S	BR	INCRES/UNDI LFT SHD W/S	RDY W/S	RHT SHD W/S	SPC USE LNS WID	TOT RDY WID	MTCE A	SE	CITY NBR	ST FC	LEGAL SPEED D	IB	T R	P K	S T
8.89		11.23								1	1						3A	22A	3A		22	2	01		R3	55	R			
9.00		11.34	MP MARKER		R	9																								
9.99		12.33	MP MARKER		R	10																								
10.12		12.46	INTRSECTN		R	L WEST RD	CO		N																					
10.24		12.58	INTRSECTN		L	PARVIN RD	CO		N																					
10.97		13.31	MP MARKER		R	11																								
11.33		13.67	INTRSECTN		R	MADER RD	CO		N																					
11.75		14.09	INTRSECTN		L	CLEAR CREEK RD	CO		N																					
11.99		14.33	MP MARKER		R	12																								
12.63		14.97	INTRSECTN		L	OLSON RD	CO		N																					
12.99		15.33	MP MARKER		R	13																								
13.65		15.99	INTRSECTN		R	LEISTNER RD	CO		N																					
13.90		16.24	MP MARKER		R	14																								
14.00		16.34	INTRSECTN		L	B BEESON RD	CO		N																					
14.51		16.85	INTRSECTN		R	KOENIG RD	CO		N																					
14.52		16.86	MISC FEATR		R	SGN ENT PALOUSE																								
14.54		16.88	ENTER CITY			PALOUSE				1	1						3A	22A	3A		22	2	01	0955	R3	55	R	P		
14.60		16.94								1	1						3A	22A	3A		22	2	01	0955	R3	45	R	P		
14.68		17.02								1	1						3A	22A	3A		22	2	01	0955	R3	25	R	P		
14.75		17.09	INTRSECTN		L	CITY ST	CT		Y	1	1						3B	22B	3B		22	2	01	0955	R3	25	R	P		
14.81		17.10	EQUATION			014.76 =014.81				1	1						1G	22A	1G		22	2	01	0955	R3	25	R	P		
			RR XING	B		NUM 66183E GRADE																								
14.93		17.22	INTRSECTN		R	VIOLA RD	CT		Y																					
14.96		17.25	MP MARKER		R	15																								
15.01		17.30	INTRSECTN		R	SHADY LN	CT		Y																					
15.02		17.31	BEG BRIDGE	B		N PALOUSE RIVER	ST			1	1						$$C	24A	$$C		24	2	01	0955	R3	25	R	P		
						BRDG NUM 027/012																								
15.06		17.35	END BRIDGE	B		N PALOUSE RIVER				1	1						C	60A	C		60	2	01	0955	R3	25	R	B		
15.08		17.37	BEG ST	I		BRIDGE ST				1	1						C	60B	C		60	2	01	0955	R3	25	R	B	*	
			INTRSECTN		L	MAIN ST	CT	AF	Y																					
			INTRSECTN		R	SR 272	ST	AF	Y																					
15.14		17.43	INTRSECTN		B	CITY ST	CT		Y																					
			RR XING	B		NUM 857869B GRADE																								
15.15		17.44								1	1						C	50B	C		50	2	01	0955	R3	25	R	P	*	
15.16		17.45	INTRSECTN		R	CITY ST	CT		Y	1	1						1G	24B	1G		24	2	01	0955	R3	25	R	P	*	
15.29		17.58	INTRSECTN		L	CITY ST	CT		Y																					
15.33		17.62	END ST	I		BRIDGE ST				1	1						$$C	26B	$$C		26	2	01	0955	R3	25	R	P	*	
			BEG ST	I		DIVISION																								
			INTRSECTN		L	SR 272	ST		Y																					
			INTRSECTN		R	CHURCH ST	CT		Y																					
15.38		17.67	INTRSECTN		R	ALDER ST	CT		Y																					
15.44		17.73	INTRSECTN		R	MOHR ST	CT		Y	1	1						3G	20B	3G		20	2	01	0955	R3	25	R	P	*	
15.50		17.79	END ST	I		DIVISION				1	1						3G	20B	3G		20	2	01	0955	R3	35	R	P	$	

SR 027 MAINLINE STATE ROUTE - SRSH COUNTY WHITMAN DOT DISTRICT 6

SRMP	B	ARM	FEATURE	D	LR	DESCRIPTION	BRIDGE/XROAD OW	TC	L	NBR LNS D	I	DECREAS/DIV LFT SHD W/S	RDY W/S	RHT SHD W/S	MEDIAN WD/S	BR	INCRES/UNDI LFT SHD W/S	RDY W/S	RHT SHD W/S	SPC USE LNS WID	TOT RDY WID	MTCE A	SE	CITY NBR	ST FC	LEGAL SPEED D	IB	T R	P K	S T
15.50		17.79	INTRSECTN		R	CANNON ST	CT		Y	1	1						3G	20B	3G		20	2	01	0955	R3	35		R	P	
15.70		17.99	MISC FEATR		L	SGN ENT PALOUSE																								
15.71		18.00	INTRSECTN		R	TIDWELL RD	CT		N																					
15.72		18.01								1	1						4G	22B	4G		22	2	01	0955	R3	35		R	P	
15.77		18.06	LEAVE CITY			PALOUSE				1	1						4G	22B	4G		22	2	01	$$$$	R3	55		R	$	
16.00		18.29	MP MARKER		R	16																								
16.90		19.19	INTRSECTN		R	TIDWELL RD	CO		N																					
17.00		19.29	MP MARKER		R	17																								
18.00		20.29	MP MARKER		R	18																								
18.72		21.01	INTRSECTN		R	B HOWARD RD	CO		N																					
18.99		21.28	MP MARKER		R	19																								
19.54		21.83	INTRSECTN		R	GRINNELL RD	CO		N																					
19.63		21.92	INTRSECTN		R	LADOW BUTTE RD	CO		N																					
20.00		22.29	MP MARKER		R	20																								
20.21		22.50	INTRSECTN		L	ALTERGOTT RD	CO		N																					
20.27		22.56	BEG BRIDGE	B		CEDAR CREEK	ST			1	1						$$C	26B	$$C		26	2	01		R3	55		R		
						BRDG NUM 027/016																								
20.28		22.57	END BRIDGE	B		CEDAR CREEK				1	1						4G	22B	4G		22	2	01		R3	55		R		
21.00		23.29	MP MARKER		R	21																								
21.99		24.28	MP MARKER		R	22																								
22.97		25.26	INTRSECTN		L	SUNRISE RD	CO		N																					
23.01		25.30	MP MARKER		R	23																								
23.03		25.32	INTRSECTN		R	HEMMINGWAY RD	CO		N																					
23.54		25.83	INTRSECTN		R	BAILEY RD-CO RD #1510	CO		N																					
23.76		26.05	BEG BRIDGE	B		SILVER CREEK	ST			1	1						$$C	24B	$$C		24	2	01		R3	55		R		
						BRDG NUM 027/018																								
23.77		26.06	END BRIDGE	B		SILVER CREEK				1	1						4G	22B	4G		22	2	01		R3	55		R		
23.87		26.16	MISC FEATR		R	SGN ENT GARFIELD																								
23.89		26.18	ENTER CITY			GARFIELD				1	1						4G	22B	4G		22	2	01	0480	R3	25		R	P	
23.91		26.20	RR XING	B		NUM 810193M GRADE				1	1						4G	22B	4G		22	2	02	0480	R3	25		R	P	
			MISC FEATR	B		RR XING (VACATED)																								
23.94		26.23	INTRSECTN		R	GARFIELD FARMINGTON RD	CT		N																					
23.98		26.27	INTRSECTN		R	WALTERS RD	CT		N																					
23.99B		26.28	BEG EQ			BEGIN BACK																								
24.03B		26.32	INTRSECTN		R	WALTER SIDING RD	CT		N																					
23.99		26.33	EQUATION			024.04B=023.99				1	1						10G	22A	10G		22	2	02	0480	R3	25		R	B	
			RR XING	B		NUM 58609C GRADE																								
24.00		26.34	MP MARKER		R	24																								
24.10		26.44	BEG ST	I		MAIN				1	1						10G	23A	10G		23	2	02	0480	R3	25		R	B	*
			INTRSECTN		B	B ST	CT		Y																					
24.22		26.56	INTRSECTN		B	1ST ST	CT		Y																					
24.27		26.61	INTRSECTN		R	2ND ST	CT		Y																					
24.32		26.66	INTRSECTN		B	3RD ST	CT		Y																					

SR 027 MAINLINE STATE ROUTE - SRSH COUNTY WHITMAN DOT DISTRICT 6

SRMP	B	ARM	FEATURE	D	LR	DESCRIPTION	BRIDGE/UXING/XROAD OW	TC	L	NBR LNS D	I	DECREAS/DIV LFT SHD W/S	RDY W/S	RHT SHD W/S	MEDIAN WD/S	BR	INCRES/UNDI LFT SHD W/S	RDY W/S	RHT SHD W/S	SPC USE LNS WID	TOT RDY WID	MTCE A	SE	CITY NBR	ST FC	LEGAL SPEED D	IB	T R	P K	S T
24.35		26.69	END ST	I		MAIN				1	1						10G	23A	10G		23	2	02	0480	R3		25	R	B	*
			BEG ST	I		4TH ST																								
			INTRSECTN		L	MAIN ST	CT	YS	Y																					
			INTRSECTN		L	4TH ST	CT	YS	Y																					
24.42		26.76	INTRSECTN		B	CALIFORNIA ST	CT		Y	1	1						5G	23A	5G		23	2	02	0480	R3		25	R	B	*
24.47		26.81	INTRSECTN		L	UNION ST	CT		Y																					
24.53		26.87	INTRSECTN		B	SPOKANE ST	CT		Y	1	1						1G	23A	2G		23	2	02	0480	R3		25	R	B	*
24.59		26.93	INTRSECTN		R	LINCOLN ST	CT		N																					
24.64		26.98	INTRSECTN		B	ADAMS ST	CT		Y																					
24.74		27.08	END ST	I		4TH ST				1	1						3G	22B	3G		22	2	02	0480	R3		25	R	B	$
			INTRSECTN		L	MANRING ST	CT		Y																					
24.88		27.22	LEAVE CITY			GARFIELD				1	1						3G	22B	3G		22	2	02	$$$$	R3		55	R	$	
			MISC FEATR		L	SGN ENT GARFIELD																								
25.00		27.34	MP MARKER		R	25																								
25.57		27.91	RR XING	B		NUM 58604T STRUCTURE				1	1						$$W	32B	$$W		32	2	02		R3		55	R		
			BEG BRIDGE	B		NP RR	ST																							
						BRDG NUM 027/020																								
25.60		27.94	END BRIDGE	B		NP RR				1	1						3G	22B	3G		22	2	02		R3		55	R		
26.00		28.34	MP MARKER		R	26																								
26.83		29.17	INTRSECTN		L	DRY CREEK RD	CO		N																					
26.95		29.29	INTRSECTN		R	WALTERS RD	CO		N																					
27.00		29.34	MP MARKER		R	27																								
28.00		30.34	MP MARKER		R	28																								
29.00		31.34	MP MARKER		R	29																								
29.23		31.57	INTRSECTN		R	MILLER RD	CO		N																					
29.53		31.87	INTRSECTN		L	ROBERTSON RD	CO		N																					
29.71		32.05	INTRSECTN		R	FARMINGTON RD	CO		N																					
30.00		32.34	MP MARKER		R	30																								
30.01		32.35	RR XING	B		NUM 58593H GRADE																								
30.15		32.49	INTRSECTN		L	PERINGER RD	CO		N																					
30.68		33.02	MISC FEATR		R	SGN ENT BELMONT																								
30.88		33.22	INTRSECTN		L	BLACK RD	CO		N																					
30.99		33.33	MP MARKER		R	31																								
31.10		33.44	MISC FEATR		L	SGN ENT BELMONT																								
31.36		33.70	INTRSECTN		R	AUVIL-WAGNER RD	CO		N																					
31.55		33.89	INTRSECTN		R	ZIMMERMAN RD	CO		N																					
31.84		34.18	INTRSECTN		R	CO RD #1610	CO		N																					
32.00		34.34	MP MARKER		R	32																								
32.99		35.33	MP MARKER		R	33																								
33.42		35.76	INTRSECTN		R	KELLEY RD	CO		N																					
33.80		36.14								1	1						5B	23B	5B		23	2	02		R3		55	R		
33.82		36.16	INTRSECTN		R	COKELY RD	CO		N																					
33.96		36.30	MP MARKER		R	34																								

SR 027 MAINLINE STATE ROUTE - SRSH COUNTY WHITMAN DOT DISTRICT 6

SRMP	B	ARM	FEATURE	D	LR	DESCRIPTION	BRIDGE/XING/XROAD OW	TC	L	NBR LNS D	I	DECREAS/DIV LFT SHD W/S	RDY W/S	RHT SHD W/S	MEDIAN WD/S	BR	INCRES/UNDI LFT SHD W/S	RDY W/S	RHT SHD W/S	SPC USE LNS WID	TOT RDY WID	MTCE A	SE	CITY NBR	ST FC	LEGAL SPEED D	IB	T R	P K	S T
34.03		36.37	RR XING	B		NUM 808024A STRUCTURE				1	1						$$W	32P	$$W		32	2	02		R3	55	R		
			BEG BRIDGE	B		UP RR	ST																							
						BRDG NUM 027/027																								
34.09		36.43	END BRIDGE	B		UP RR				1	1						5B	23B	5B		23	2	02		R3	55	R		
34.12		36.46	INTRSECTN		R	WARNER RD	CO		N																				
34.28		36.60	EQUATION			034.26 =034.28																								
34.39		36.71								1	1						3G	22B	3G		22	2	02		R3	55	R		
34.99		37.31	MP MARKER		R	35																								
35.44		37.76								1	1						1B	22B	1B		22	2	02		R3	55	R		
35.48		37.80								1	1						4B	22B	1B		22	2	02		R3	55	R		
35.50		37.82								1	1						4B	22B	4B		22	2	02		R3	55	R		
35.52		37.84	BEG BRIDGE	B		MCCOY CREEK	ST			1	1						$$C	30B	$$C		30	2	02		R3	55	R		
						BRDG NUM 027/028																								
35.53		37.85	END BRIDGE	B		MCCOY CREEK				1	1						4B	22B	4B		22	2	02		R3	55	R		
35.56		37.88								1	1						1B	22B	1B		22	2	02		R3	55	R		
35.64		37.96								1	1						3G	22B	3G		22	2	02		R3	55	R		
35.67		37.99	RR XING	B		NUM 58585R GRADE																								
35.68		38.00	INTRSECTN		L	HUME RD	CO		N																				
35.93		38.25	MISC FEATR		R	SGN ENT OAKESDALE																								
35.95		38.27								1	1						1B	21B	1B		21	2	02		R3	55	R		
35.96		38.28	ENTER CITY			OAKESDALE				1	1						1A	21A	1A		21	2	02	0890	R3	25	R	P	
			INTRSECTN		L	GARDENER RD	CT		N																				
35.98		38.30	MP MARKER		R	36																								
36.14		38.46	RR XING	B		NUM 808029J GRADE																								
			MISC FEATR	B		RR XING (VACATED)																								
36.29		38.61	INTRSECTN		L	CITY ST	CT		Y																				
36.31		38.63								1	1						$$C	70A	$$C		70	2	02	0890	R3	25	R	B	
36.32		38.64	BEG ST	I		STEPTOE				1	1						C	70A	C		70	2	02	0890	R3	25	R	B	*
			INTRSECTN		R	FRONT ST	CT		Y																				
36.37		38.69								1	1						C	52A	C		52	2	02	0890	R3	25	R	B	*
36.38		38.70	END ST	I		STEPTOE																								
			BEG ST	I		FIRST																								
			INTRSECTN		L	CITY ST	CT	SS	Y																				
36.44		38.76								1	1						1A	22A	1A		22	2	02	0890	R3	25	R	P	*
36.45		38.77	INTRSECTN		B	BARTLETT ST	CT		Y																				
36.52		38.84	RR XING	B		NUM 58580G GRADE																								
36.53		38.85	INTRSECTN		R	JACKSON ST	CT		Y																				
36.55		38.87	BEG BRIDGE	B		MCCOY CREEK	ST			1	1						$$C	38B	$$C		38	2	02	0890	R3	25	R	P	*
						BRDG NUM 027/030																								
36.56		38.88	END BRIDGE	B		MCCOY CREEK				1	1						1B	22B	1B		22	2	02	0890	R3	25	R	P	*
36.59		38.91	INTRSECTN		B	WILLIAMS ST	CT		Y																				
36.66		38.98	END ST	I		FIRST				1	1						1B	22B	1B		22	2	02	0890	R3	25	R	P	$
			INTRSECTN		R	HENRY ST	CT		Y																				

SR 027 MAINLINE STATE ROUTE - SRSH COUNTY WHITMAN DOT DISTRICT 6

SRMP	B	ARM	FEATURE	D	LR	DESCRIPTION	BRIDGE/UXING/XROAD OW	TC	L	NBR LNS D	I	DECREAS/DIV LFT SHD W/S	RDY W/S	RHT SHD W/S	MEDIAN WD/S	BR	INCRES/UNDI LFT SHD W/S	RDY W/S	RHT SHD W/S	SPC USE LNS WID	TOT RDY WID	MTCE A	SE	CITY NBR	ST FC	LEGAL SPEED D	IB	T R	P K	S T
36.77		39.09								1	1						1B	22B	1B		22	2	02	0890	R3		25	R	P	
36.78		39.10	MISC FEATR		L	SGN ENT OAKESDALE																								
36.87		39.19	INTRSECTN		L	SR 271	ST	SS	N	1	1						1B	21B	1B		21	2	02	0890	R3		35	R	P	
37.01		39.33	MP MARKER		R	37																								
37.14		39.46	LEAVE CITY			OAKESDALE				1	1						1B	21B	1B		21	2	02	$$$$	R3		55	R	$	
38.01		40.33	MP MARKER		R	38																								
38.23		40.55	WYE CONN		R	MORGAN RD	CO		N																					
38.25		40.57	INTRSECTN		R	MORGAN RD	CO		N																					
38.34		40.66	INTRSECTN		L	PITTMAN RD	CO		N																					
39.00		41.32	MP MARKER		R	39																								
39.88		42.20	INTRSECTN		L	MILES RD	CO		N																					
40.00		42.32	MP MARKER		R	40																								
40.62		42.94	INTRSECTN		L	SEABURY RD	CO																							
40.99		43.31	MP MARKER		R	41																								
41.02		43.34	BEG BRIDGE B			PINE CREEK	ST																							
						BRDG NUM 027/034																								
41.04		43.36	END BRIDGE B			PINE CREEK				1	1						2B	21B	4B		21	2	02		R3		55	R		
41.97		44.29	MP MARKER		R	42				1	1						3B	20B	3B		20	2	02		R3		55	R		
42.02		44.34	INTRSECTN		L	PEDERSON RD	CO		N																					
			INTRSECTN		R	FANNING RD	CO		N																					
42.99		45.31	MP MARKER		R	43																								
43.81		46.13	INTRSECTN		L	CROCKETT RD	CO		N																					
43.87		46.19	INTRSECTN		L	CHASE RD	CO		N																					
44.01		46.33	MP MARKER		R	44																								
44.38		46.70	INTRSECTN		R	BANCROFT RD	CO		N																					
45.00		47.32	MP MARKER		R	45																								
45.97		48.29	INTRSECTN		R	WINSLOW RD	CO		N																					
46.00		48.32	MP MARKER		R	46																								
46.97		49.29	MP MARKER		R	47																								
47.06B		49.38	BEG EQ			BEGIN BACK																								
47.06		49.42	EQUATION			047.10B=047.06																								
			INTRSECTN		L	MORRIS RD	CO		N																					
47.08		49.44	INTRSECTN		L	PRINCE RD	CO		N																					
			INTRSECTN		R	FUTTER RD	CO		N																					
47.65		50.01	MISC FEATR		R	SGN ENT TEKOA																								
47.78		50.14	ENTER CITY			TEKOA				1	1						3B	20B	3B		20	2	02	1285	R3		25	R	P	
47.79		50.15	INTRSECTN		B	LINE ST	CT		Y																					
47.83		50.19								1	1						6B	24B	7B		24	2	02	1285	R3		25	R	P	
47.86		50.22	INTRSECTN		L	DEZIRE ST	CT		Y																					
			INTRSECTN		R	BLUFF ST	CT		Y																					
47.88		50.24	INTRSECTN		L	WATER ST	CT		Y																					
47.90		50.26	BEG BRIDGE B			HANGMAN CREEK	ST			1	1						$$W	36B	$$C		36	2	02	1285	R3		25	R	P	
						BRDG NUM 027/037																								

SR 027 MAINLINE STATE ROUTE - SRSH COUNTY WHITMAN DOT DISTRICT 6

SRMP	B	ARM	FEATURE	D	LR	DESCRIPTION	BRIDGE/UXING/XROAD OW	TC	L	NBR LNS D	I	DECREAS/DIV LFT SHD W/S	RDY W/S	RHT SHD W/S	MEDIAN WD/S	BR	INCRES/UNDI LFT SHD W/S	RDY W/S	RHT SHD W/S	SPC USE LNS WID	TOT RDY WID	MTCE A	SE	CITY NBR	ST FC	LEGAL SPEED D	IB	T R	P K	S T
47.92		50.28	END BRIDGE	B		HANGMAN CREEK				1	1						3B	24B	9B		24	2	02	1285	R3		25	R	P	
47.94		50.30	RR XING	B		NUM 807971V GRADE																								
			MISC FEATR	B		RR XING (VACATED)																								
47.95		50.31	MP MARKER		R	48																								
47.96		50.32	RR XING	B		NUM 807971V GRADE																								
			MISC FEATR	B		RR XING (VACATED)																								
47.97		50.33	INTRSECTN		R	RAMSEY ST	CT		Y																					
47.99		50.35								1	1						6G	22B	6G		22	2	02	1285	R3		25	R	P	
48.05		50.37	EQUATION			048.01 =048.05																								
			INTRSECTN		R	PARK ST	CT		Y																					
48.11		50.43	BEG ST	I		MAIN ST				1	1						$$C	60A	$$C		60	2	02	1285	R3		25	R	B	*
			INTRSECTN		L	MAIN ST	CT	YS	Y																					
			INTRSECTN		L	RAMSEY ST	CT	YS	Y																					
48.17		50.49	END ST	I		MAIN ST				1	1						C	42A	C		42	2	02	1285	R3		25	R	B	*
			BEG ST	I		CROSBY ST																								
			INTRSECTN		R	MAIN ST	CT	SS	Y																					
			INTRSECTN		R	CROSBY ST	CT	SS	Y																					
48.25		50.55	EQUATION			048.23 =048.25																								
			INTRSECTN		B	HENKLE ST	CT		Y																					
48.32		50.62	INTRSECTN		B	WARREN ST	CT		Y																					
48.37		50.67	INTRSECTN		B	CONNELL ST	CT		Y																					
48.38		50.68								1	1						6G	24A	6G		24	2	02	1285	R3		25	R	P	*
48.42		50.72	RR XING	B		NUM 816271M GRADE																								
			MISC FEATR	B		RR XING (VACATED)																								
48.43		50.73	INTRSECTN		R	E SEAMAN ST	CT		Y																					
48.44		50.74	RR XING	B		NUM 816270F GRADE																								
			MISC FEATR	B		RR XING (VACATED)																								
48.47		50.77	BEG BRIDGE	B		N. HANGMAN CREEK	ST			1	1						$$C	28A	$$C		28	2	02	1285	R3		25	R	P	*
						BRDG NUM 027/039																								
48.49		50.79	END BRIDGE	B		N. HANGMAN CREEK				1	1						6G	24A	6G		24	2	02	1285	R3		25	R	P	*
48.50		50.80	END ST	I		CROSBY ST				1	1						8G	22A	8G		22	2	02	1285	R3		25	R	B	*
			BEG ST	I		POPLAR ST																								
			INTRSECTN		R	SR 274	ST		Y																					
			INTRSECTN		R	CROSBY ST	CT		Y																					
48.55		50.85	INTRSECTN		R	N RAMSEY ST	CT		Y																					
48.60		50.90	INTRSECTN		B	WASHINGTON ST	CT		Y																					
48.66		50.96	INTRSECTN		B	SHERIDAN ST	CT		Y																					
48.71		51.01	INTRSECTN		B	CUSTER ST	CT		Y	1	1						4G	22A	4G		22	2	02	1285	R3		25	R	P	*
48.72		51.02	END ST	I		POPLAR ST				1	1						4G	22B	4G		22	2	02	1285	R3		25	R	P	$
			INTRSECTN		L	POPLAR ST	CT		Y																					
48.77		51.07	INTRSECTN		R	SHERMAN ST	CT		Y	1	1						4G	22B	4G		22	2	02	1285	R3		35	R	P	
48.79		51.09	UXING	B		MILW RR	ST																							
						BRDG NUM 027/041																								

SR 027 MAINLINE STATE ROUTE - SRSH COUNTY WHITMAN DOT DISTRICT 6

SRMP	B	ARM	FEATURE	D	LR	DESCRIPTION	BRIDGE/UXING/XROAD OW	TC	L	NBR LNS D	I	DECREAS/DIV LFT SHD W/S	RDY W/S	RHT SHD W/S	MEDIAN WD/S	BR	INCRES/UNDI LFT SHD W/S	RDY W/S	RHT SHD W/S	SPC USE LNS	TOT RDY WID	MTCE A	SE	CITY NBR	ST FC	LEGAL SPEED D	IB	T R	P K	S T
48.79		51.09	RR XING	B		NUM 396324W STRUCTURE				1	1						4G	22B	4G		22	2	02	1285	R3	35		R	P
48.81		51.11	INTRSECTN		R	JACKSON ST	CT		Y																				
48.89		51.19	INTRSECTN		L	CITY ST	CT		Y																				
48.95		51.25	INTRSECTN		R	SPRING ST	CT		N																				
49.00		51.30	MP MARKER		R	49																							
49.05		51.35	INTRSECTN		R	N MADISON ST	CT		N																				
49.12		51.42	MISC FEATR		L	SGN ENT TEKOA																							
49.14		51.44	INTRSECTN		R	N FAIRBANKS ST	CT		N																				
			INTRSECTN		L	LONE PINE RD	CT		N																				
49.17		51.47	LEAVE CITY			TEKOA				1	1						2G	22B	2G		22	2	02	$$$$	R3	55		R	$
50.01		52.31	MP MARKER		R	50																							
51.01		53.31	MP MARKER		R	51																							
51.73		54.03	INTRSECTN		L	FAIRBANKS RD	CO		N																				
52.00		54.30	MP MARKER		R	52																							
52.98		55.28	END CTLSEC			CONTROL SECTION 3806																							
			LEAVE CO			WHITMAN																							

SR 027 MAINLINE STATE ROUTE - SRSH COUNTY SPOKANE DOT DISTRICT 6

SRMP	B	ARM	FEATURE	D	LR	DESCRIPTION	BRIDGE/UXING/XROAD OW	TC	L	NBR LNS D	I	DECREAS/DIV LFT SHD W/S	RDY W/S	RHT SHD W/S	MEDIAN WD/S	BR	INCRES/UNDI LFT SHD W/S	RDY W/S	RHT SHD W/S	SPC USE LNS WID	TOT RDY WID	MTCE A	SE	CITY NBR	ST FC	LEGAL SPEED D	IB	T R	P K	S T
52.98		55.28	ENTER CO			SPOKANE				1	1						2G	22B	2G		22	2	02		R3	55		R		
			BEG CTLSEC			CONTROL SECTION 3230																								
52.99		55.29	MISC FEATR		L	SGN ENT WHITMAN																								
53.00		55.30	MP MARKER		R	53																								
53.99		56.29	MP MARKER		R	54																								
54.00		56.30	INTRSECTN		R	IRVING RD	CO		N																					
55.00		57.30	MP MARKER		R	55				1	1						2G	22A	2G		22	2	02		R3	55		R		
			MISC FEATR		R	SGN ENT LATAH																								
55.06		57.36	ENTER CITY			LATAH				1	1						2G	22A	2G		22	2	02	0675	R3	25	R	P		
55.07		57.37	BEG ST	I		MELVIN ST				1	1						2G	22A	2G		22	2	02	0675	R3	25	R	P	*	
			INTRSECTN		L	MARSH RD	CT		Y																					
55.11		57.41	BEG BRIDGE	B		COVE CREEK	ST			1	1						$$C	23A	$$C		23	2	02	0675	R3	25	R	P	*	
						BRDG NUM 027/102																								
55.12		57.42	END BRIDGE	B		COVE CREEK				1	1						2G	22A	2G		22	2	02	0675	R3	25	R	P	*	
55.13		57.43	INTRSECTN		L	RACE ST	CT		N																					
55.19		57.49	END ST	I		MELVIN ST																								
			BEG ST	I		MARKET ST																								
			INTRSECTN		R	MARKET ST	CT		Y																					
			INTRSECTN		R	MELVIN ST	CT		Y																					
55.24		57.54	INTRSECTN		B	VINE ST	CT		Y	1	1						$$C	70A	$$C		70	2	02	0675	R3	25	R	B	*	
55.30		57.60	INTRSECTN		B	MAIN ST	CT		Y																					
55.38		57.68	INTRSECTN		R	PINE ST	CT		Y	1	1						2B	22B	2B		22	2	02	0675	R3	25	R	P	*	
55.43		57.73	END ST	I		MARKET ST				1	1						2B	22B	2B		22	2	02	0675	R3	25	R	P	$	
			INTRSECTN		R	SPRUCE ST	CT		N																					
55.49		57.79	INTRSECTN		R	MILL ST	CT		N																					
55.54		57.84								1	1						2B	22B	2B		22	2	02	0675	R3	35	R	P		
55.56		57.86	INTRSECTN		R	BRIDGE W RD	CT		Y																					
55.68		57.98	INTRSECTN		R	HATHAWAY ST	CT		Y																					
			INTRSECTN		L	SPRING VALLEY RD	CT		Y																					
55.75		58.05	INTRSECTN		R	HARVEY ST	CT		Y																					
55.86		58.16	LEAVE CITY			LATAH				1	1						2B	22B	2B		22	2	02	$$$$	R3	55	R	$		
55.96		58.26	MISC FEATR		L	SGN ENT LATAH																								
56.01		58.31	MP MARKER		R	56																								
56.62		58.92	INTRSECTN		R	FARMINGTON RD	CO		N																					
57.00		59.30	MP MARKER		R	57																								
57.59		59.89	INTRSECTN		R	MARSH RD	CO		N																					
58.00		60.30	MP MARKER		R	58																								
58.31		60.61	INTRSECTN		R	CO RD	CO		N																					
59.00		61.30	MP MARKER		R	59																								
59.45		61.75	INTRSECTN		R	ADAMS RD	CO		N																					
59.47		61.77	UXING	B		OLD UP RR	ST																							
						BRDG NUM 027/105																								
59.48		61.78	INTRSECTN		L	ROBERTS RD	CT		N																					

SR 027 MAINLINE STATE ROUTE - SRSH COUNTY SPOKANE DOT DISTRICT 6

SRMP	B	ARM	FEATURE	DIRECTION TO INVENTORY / LEFT/RIGHT INDICATOR	DESCRIPTION	BRIDGE/XING/XROAD OW	TC	L	NBR LNS D	I	WIDTH AND SURFACE INFORMATION: DECREAS/DIV LFT SHD W/S	RDY W/S	RHT SHD W/S	MEDIAN WD/S	BR	INCRES/UNDI LFT SHD W/S	RDY W/S	RHT SHD W/S	SPC USE LNS	WID	TOT RDY WID	MTCE A	SE	CITY NBR	ST FC	LEGAL SPEED D	IB	T R	P K	S T
59.50		61.80							1	1						2B	22B	2B			22	2	02		R3	55	R		
59.84		62.14	INTRSECTN	L	WAVERLY RD	CO		N																					
59.99		62.29	MP MARKER	R	60																								
60.70		63.00	INTRSECTN	R	CHAPMAN RD	CO		N																					
60.99		63.29	MP MARKER	R	61																								
61.88		64.18	INTRSECTN	L	SANDERS RD	CO		N																					
61.97		64.27	MP MARKER	R	62																								
62.92		65.22	MP MARKER	R	63																								
62.97		65.27	INTRSECTN	R	CO RD	CO		N																					
63.21		65.51	INTRSECTN	L	CO RD	CO		N																					
63.22		65.52	ENTER CITY		FAIRFIELD				1	1						2A	20A	2A			20	2	02	0430	R3	35	R	P	
63.30		65.60	MISC FEATR	R	SGN ENT FAIRFIELD																								
63.49		65.79	BEG ST	I	1ST				1	1						2A	22A	2A			22	2	02	0430	R3	25	R	P	*
			INTRSECTN	L	W PORTLAND AVE	CT		Y																					
63.55		65.85	INTRSECTN	L	W SPOKANE AVE	CT		Y	1	1						6G	22A	6G			22	2	02	0430	R3	25	R	P	*
63.58		65.88	INTRSECTN	R	W MAIN ST	CT		Y																					
63.62		65.92	INTRSECTN	L	W SEWARD AVE	CT																							
63.70		66.00	INTRSECTN	L	W CARLTON AVE	CT		Y																					
			INTRSECTN	R	E TICKNOR ST	CT		Y																					
63.76		66.06	INTRSECTN	L	W HAMILTON AVE	CT		Y																					
63.84		66.14							1	1						6G	22A	6G			22	2	02	0430	R3	35	R	P	*
63.93		66.23	MISC FEATR	L	SGN ENT FAIRFIELD																								
63.98		66.28	LEAVE CITY		FAIRFIELD				1	1						2B	22B	2B			22	2	02	$$$$	R3	55	R	$	*
63.99		66.29	END ST	I	1ST				1	1						2B	22B	2B			22	1	02		R3	55	R		$
			INTRSECTN	L	W BRADSHAW RD	CO		Y																					
64.00		66.30	MP MARKER	R	64																								
64.83		67.13	RR XING	B	NUM 807948B STRUCTURE				1	1						$$C	26P	$$C			26	1	02		R3	55	R		
			BEG BRIDGE	B	RATTLER RUN CREEK	ST																							
					BRDG NUM 027/108																								
64.88		67.18	END BRIDGE	B	RATTLER RUN CREEK				1	1						2B	22B	2B			22	1	02		R3	55	R		
64.97		67.27	INTRSECTN	B	MORRIS RD	CO		N																					
64.99		67.29	MP MARKER	R	65																								
65.99		68.29	MP MARKER	R	66																								
66.28		68.58	INTRSECTN	L	RATTLERS RUN RD	CO		N																					
67.00		69.30	MP MARKER	R	67																								
67.32		69.62	INTRSECTN	R	MARSH RD	CO		N																					
68.00		70.30	MP MARKER	R	68																								
68.73		71.03							1	1						8A	22A	8A			22	1	02		R3	55	R		
68.79		71.09	INTRSECTN	L	VALLEY CHAPEL RD	CO		N																					
68.91		71.21	ENTER CITY		ROCKFORD				1	1						8A	22A	8A			22	1	02	1100	R3	55	R	P	
			MISC FEATR	R	SGN ENT ROCKFORD																								
68.92		71.22	INTRSECTN	R	CITY ST	CT		N																					
68.95		71.25	INTRSECTN	R	SR 278-EMMA ST	ST		Y																					

SR 027 MAINLINE STATE ROUTE - SRSH COUNTY SPOKANE DOT DISTRICT 6

SRMP	B	ARM	FEATURE	D	LR	DESCRIPTION	BRIDGE/UXING/XROAD OW	TC	L	NBR LNS D	I	DECREAS/DIV LFT SHD W/S	RDY W/S	RHT SHD W/S	MEDIAN WD/S	BR	INCRES/UNDI LFT SHD W/S	RDY W/S	RHT SHD W/S	SPC USE LNS WID	TOT RDY WID	MTCE A	SE	CITY NBR	ST FC	LEGAL SPEED D	IB	T R	P K	S T
68.98		71.28								1	1						8A	22A	8A		22	1	02	1100	R3		55	R	P	
69.00		71.30	MP MARKER		R	69																								
69.01		71.31	UXING	B		UP RR	ST																							
						BRDG NUM 027/111																								
			RR XING	B		NUM 807942K STRUCTURE																								
69.05		71.35	INTRSECTN		R	CITY ST	CT		N																					
69.11		71.41	INTRSECTN		R	LEE ST	CT		N																					
69.17		71.47	BEG BRIDGE	B		ROCK CREEK	ST			1	1						$$C	26A	$$C		26	1	02	1100	R3		55	R	P	
						BRDG NUM 027/112																								
69.20		71.50	END BRIDGE	B		ROCK CREEK				1	1						8A	22A	8A		22	1	02	1100	R3		55	R	P	
69.22		71.52	LEAVE CITY			ROCKFORD				1	1						8A	22A	8A		22	1	02	$$$$	R3		55	R	$	
69.28		71.58	MISC FEATR		L	SGN ENT ROCKFORD																								
69.95		72.25	INTRSECTN		L	CAMERON RD	CO		N																					
70.00		72.30	MP MARKER		R	70																								
71.00		73.30	MP MARKER		R	71																								
71.03		73.33	INTRSECTN		L	BAKER RD	CO		N																					
72.00		74.30	MP MARKER		R	72																								
73.00		75.30	MP MARKER		R	73																								
73.03		75.33	INTRSECTN		R	ELDER RD	CO		Y																					
73.18		75.48	INTRSECTN		R	CO RD	CO		N																					
73.95		76.25	INTRSECTN		L	ELDER RD	CO		N																					
74.00		76.30	MP MARKER		R	74																								
74.04		76.34	INTRSECTN		R	CHAPMAN RD	CO		N																					
74.90		77.20	INTRSECTN		R	1ST AVE	CO		N																					
75.01		77.31	MP MARKER		R	75																								
75.02		77.32	INTRSECTN		L	PROSPECT RD	CO		N																					
75.05		77.35	MISC FEATR		R	SGN ENT FREEMAN																								
75.29		77.59	INTRSECTN		L	JACKSON RD	CO		Y																					
75.39		77.69	INTRSECTN		L	STOUGHTON RD	CO		Y																					
75.41		77.71	WYE CONN		R	STOUGHTON RD	CO		N																					
75.45		77.75	INTRSECTN		R	STOUGHTON RD	CO		N																					
75.46		77.76	MISC FEATR		L	SGN ENT FREEMAN																								
75.95		78.25	INTRSECTN		R	WASHINGTON RD	CO		N																					
76.00		78.30	MP MARKER		R	76																								
76.43		78.73	INTRSECTN		R	JACKSON RD	CO		N																					
76.61		78.91	INTRSECTN		L	PALOUSE HWY	CO		Y																					

INTERSECTION DETAIL

SRMP	B	ARM	TURN LANES L NEAR LGT	WD	R NEAR LGT	WD	L FAR LGT	WD	R FAR LGT	WD	ACCELERATION LANES LEFT LGT	WD	L-CNTR LGT	WD	R-CNTR LGT	WD	RIGHT LGT	WD
73.03		75.33					.04	11										
75.29		77.59	.04	13					.05	12								
76.61		78.91	.03	12														

SR 027 MAINLINE STATE ROUTE - SRSH COUNTY SPOKANE DOT DISTRICT 6

SRMP	B	ARM	FEATURE	DIRECTION TO INVENTORY / LEFT/RIGHT INDICATOR	DESCRIPTION	BRIDGE/UXING/XROAD OW	TC	L	NBR LNS D	I	DECREAS/DIV LFT SHD W/S	RDY W/S	RHT SHD W/S	MEDIAN WD/S	BR	INCRES/UNDI LFT SHD W/S	RDY W/S	RHT SHD W/S	SPC USE LNS WID	TOT RDY WID	MTCE A	SE	CITY NBR	ST FC	LEGAL SPEED D	IB	T R	P K	S T
76.75		79.05							1	1						8A	22A	8A		22	1	02		R3	55	R			
77.03		79.33	MP MARKER	R	77																								
77.10		79.40	INTRSECTN	L	CO RD	CO		N																					
77.30		79.60	TRAF RCDR	B	P30 0																								
77.66		79.96	INTRSECTN	B	GIBBS RD	CO		N																					
77.70		80.00	WYE CONN	L	GIBBS RD	CO		N																					
78.01		80.31	INTRSECTN	R	BELMONT RD	CO		Y																					
78.03		80.33	MP MARKER	R	78																								
78.18		80.48	INTRSECTN	R	DARKNELL RD	CO		Y																					
78.69		80.99	INTRSECTN	R	HIDDEN HOLLOW DR	CO		Y																					
			INTRSECTN	L	DARKNELL RD	CO		Y																					
79.01		81.31	MP MARKER	R	79																								
79.30		81.60	INTRSECTN	L	DISHMAN-MICA RD	CO		Y																					
79.57		81.87	RR XING	B	NUM 809141Y STRUCTURE				1	1						$$C	28A	$$C		28	1	02		R3	55	R			
			BEG BRIDGE	B	UP RR	ST																							
					BRDG NUM 027/119																								
79.60		81.90	END BRIDGE	B	UP RR				1	1						8A	22A	8A		22	1	02		R3	55	R			
80.00		82.30	MP MARKER	R	80																								
80.25		82.55	INTRSECTN	L	VICARI RD	CO		N																					
80.27		82.57	BEG SU LN	L	TRUCK CLIMBING SHOULD08A				1	1						$$$	22A	8A	8	30	1	02		R3	55	R			
80.95		83.25	MP MARKER	R	81																								
81.12		83.42	INTRSECTN	R	RANCH PARK LN	CO		N																					
81.80		84.10	END SU LN	L	TRUCK CLIMBING SHOULD08A				1	1						8A	22A	8A	$$$	22	1	02		R3	55	R			
82.03		84.33	INTRSECTN	R	46TH AVE	CO		N																					
82.05		84.35	MP MARKER	R	82																								
82.15		84.45							1	1						8A	22A	8A		22	1	02		U2	55	R			
82.50		84.80							1	1						8A	22A	8A		22	1	02		U2	45	R			
82.65		84.95	INTRSECTN	R	BELLE TERRE AVE	CO		Y																					
82.96		85.26							1	2						8A	36A	8A		36	1	02		U2	45	R			
83.00		85.30	MP MARKER	R	83																								
83.02		85.32							2	2						8A	48A	8A		48	1	02		U2	45	R			
83.05		85.35	INTRSECTN	R	PVT RD	PV		N																					
83.15		85.45	INTRSECTN	B	32ND AVE	CO	SG	Y	2	2						8A	51A	9A		51	1	02		U2	45	R			

INTERSECTION DETAIL

SRMP	B	ARM	TURN LANES L NEAR LGT	WD	R NEAR LGT	WD	L FAR LGT	WD	R FAR LGT	WD	ACCELERATION LANES LEFT LGT	WD	L-CNTR LGT	WD	R-CNTR LGT	WD	RIGHT LGT	WD
78.01		80.31					.03	12										
78.69		80.99	.05	12			.05	12										
79.30		81.60	.03	12														
82.65		84.95					.03	12										
83.05		85.35					.02	12										
83.15		85.45	.04	13			.05	13										

SR 027 MAINLINE STATE ROUTE - SRSH COUNTY SPOKANE DOT DISTRICT 6

SRMP	B	ARM	FEATURE	D	LR	DESCRIPTION	BRIDGE/UXING/XROAD OW	TC	L	NBR LNS D	I	DECREAS/DIV LFT SHD W/S	RDY W/S	RHT SHD W/S	MEDIAN WD/S	BR	INCRES/UNDI LFT SHD W/S	RDY W/S	RHT SHD W/S	SPC USE LNS WID	TOT RDY WID	MTCE A	SE	CITY NBR	ST FC	LEGAL SPEED D	IB	T R	P K	S T
83.18		85.48								2	2						8A	51A	9A		51	1	02		U2	45	R		
83.19		85.49								2	2	9A	23A		13A	UP	$$$	23A	10A		46	1	02		U2	45	R		
83.40		85.70	INTRSECTN	B		28TH AVE	CO		Y																				
			INTRSECTN	C		MEDIAN XROAD	ST		Y																				
83.72		86.02	INTRSECTN	L		25TH AVE	CO		Y	2	2	$$$	$$$		$$$$	$$	8A	50A	8A		50	1	02		U2	45	R		
			INTRSECTN	R		24TH AVE	CO		Y																				
			INTRSECTN	C		MEDIAN XROAD	ST		Y																				
83.96		86.26	MP MARKER	R		84																							
84.33		86.63								2	2						8A	50A	8A		50	1	02		U2	35	R		
84.43		86.73	INTRSECTN	B		16TH AVE	CO	SG	Y	2	2						$$C	66A	8A		66	1	02		U1	35	R		
84.49		86.79	INTRSECTN	L		PINES RD SB	CO		Y																				
84.51		86.81	INTRSECTN	R		SALTESE RD NB	CO		Y	2	2						C	61A	$$C		61	1	02		U1	35	R		
84.56		86.86	BEG SU LN	C		TWO WAY TURN	13A			2	2						C	48A	C	13	61	1	02		U1	35	R		
			INTRSECTN	R		14TH AVE	CO		Y																				
84.68		86.98	INTRSECTN	B		12TH AVE	CO		Y																				
84.81		87.11	INTRSECTN	L		10TH AVE	CO		Y																				
84.83		87.13	MP MARKER	R		85																							
84.87		87.17	INTRSECTN	L		9TH AVE	CO		Y																				
84.94		87.24	INTRSECTN	B		8TH AVE	CO		Y																				
85.06		87.36	INTRSECTN	L		6TH AVE	CO		Y																				
85.19		87.49	INTRSECTN	B		4TH AVE	CO		Y																				
85.25		87.55	INTRSECTN	R		3RD AVE	CO		Y																				
85.33		87.63	END SU LN	C		TWO WAY TURN	13A			2	2						C	61A	C	$$$	61	1	02		U1	35	R		
85.36		87.66	INTRSECTN	B		1ST AVE	CO		Y																				
85.44		87.74	INTRSECTN	B		SPRAGUE AVE	CO	SG	Y																				
85.53		87.83	INTRSECTN	R		RIVERSIDE AVE	CO		Y																				
85.57		87.87	INTRSECTN	B		MAIN AVE	CO		Y																				
85.61		87.91	BEG SU LN	C		TWO WAY TURN	13A			2	2						C	48A	C	13	61	1	02		U1	35	R		
85.70		88.00	INTRSECTN	B		VALLEY WAY	CO		Y																				
85.77		88.07	INTRSECTN	R		OLIVE DR	CO		Y																				
85.82		88.12	INTRSECTN	L		ALKI AVE	CO		Y																				
85.87		88.17	END SU LN	C		TWO WAY TURN	13A			2	2						C	61A	C	$$$	61	1	02		U1	35	R		

INTERSECTION DETAIL

SRMP	B	ARM	TURN LANES L NEAR LGT	WD	R NEAR LGT	WD	L FAR LGT	WD	R FAR LGT	WD	ACCELERATION LANES LEFT-- LGT	WD	L-CNTR LGT	WD	R-CNTR LGT	WD	RIGHT- LGT	WD
83.40		85.70	.04	13			.05	13										
83.72		86.02	.04	13			.04	13										
84.43		86.73	.04	13			.04	13										
85.36		87.66	.02	13			.02	13										
85.44		87.74	.06	11			.07	11										
85.57		87.87	.02	13			.03	13										

SR 027 MAINLINE STATE ROUTE - SRSH COUNTY SPOKANE DOT DISTRICT 6

SRMP	B ARM	FEATURE	D	LR	DESCRIPTION	BRIDGE/UXING/XROAD OW	TC	L	NBR LNS D	I	DECREAS/DIV LFT SHD W/S	RDY W/S	RHT SHD W/S	MEDIAN WD/S	BR	INCRES/UNDI LFT SHD W/S	RDY W/S	RHT SHD W/S	SPC USE LNS WID	TOT RDY WID	MTCE A	SE	CITY NBR	ST FC	LEGAL SPEED D	IB	T R	P K	S T
85.90	88.20								2	2								C	61A	C		61	1	02		U1	35	R	
85.94	88.24	INTRSECTN	B		BROADWAY AVE	CO	SG	Y																					
86.01	88.31	MP MARKER	R		86																								
86.02	88.32	BEG SU LN	C		TWO WAY TURN 13A				2	2								C	48A	C	13	61	1	02		U1	35	R	
86.06	88.36	INTRSECTN	L		CATALDO DR	CO		Y																					
86.13	88.43	INTRSECTN	R		DESMET AVE	CO		Y																					
86.19	88.49	INTRSECTN	B		BOONE AVE	CO		Y																					
86.32	88.62	INTRSECTN	R		SINTO AVE	CO		Y																					
86.38	88.68	END SU LN	C		TWO WAY TURN 13A				2	2								C	61A	C	$$$	61	1	02		U1	35	R	
		INTRSECTN	B		MAXWELL AVE	CO		Y																					
86.45	88.75	INTRSECTN	B		MISSION AVE	CO	SG	Y	2	2								C	75A	C		75	1	02		U1	35	R	
86.49	88.79								2	2								8A	75A	C		75	1	02		U1	35	R	
86.51	88.81	INTRSECTN	R		NORA AVE	CO		Y																					
86.54	88.84	OFF RAMP	R		SR 90	ST	SG	Y	2	2								10A	73A	C		73	1	02		U1	35	R	
		ON RAMP	L		SR 90	ST	SG	Y																					
86.55	88.85	WYE CONN	L		SR 90 ON RAMP	ST		Y																					
86.61	88.91	BEG BRIDGE I			SR 90	ST			2	2		W	32A	W	6O		$$W	44A		W		76	1	02		U1	35	R	
					BRDG NUM 027/124E																								
		BEG BRIDGE D			SR 90	ST																							
					BRDG NUM 027/124W																								
86.63	88.93	END BRIDGE I			SR 90				2	2	10A	27A		$	8A	CU		$	48A	C		75	1	02		U1	35	R	
		END BRIDGE D			SR 90																								
86.69	88.99	ON RAMP	R		SR 90	ST	SG	Y	2	2	10A	27A			8A	CU			75A	C		102	1	02		U1	35	R	
		OFF RAMP	L		SR 90	ST	SG	Y																					
86.70	89.00	WYE CONN	R		MONTGOMERY DR	CO		Y																					
86.72	89.02	INTRSECTN	B		MONTGOMERY DR	CO	SG	Y	2	2	10A	27A			8A	CU			65A	C		92	1	02		U1	35	R	
86.73	89.03	WYE CONN	R		MONTGOMERY DR	CO		Y																					
86.74	89.04	RR XING	B		NUM 058593H GRADE																								
86.75	89.05								2	2	$$$	$$$			$$$$	$$		C	60A	C		60	1	02		U1	35	R	
86.78	89.08	BEG SU LN	C		TWO WAY TURN 11A				2	2								C	49A	C	11	60	1	02		U1	35	R	
86.85	89.15	END SU LN	C		TWO WAY TURN 11A				2	2								C	60A	C	$$$	60	1	02		U1	35	R	

INTERSECTION DETAIL

SRMP	B ARM	TURN LANES L NEAR LGT	WD	R NEAR LGT	WD	L FAR LGT	WD	R FAR LGT	WD	ACCELERATION LANES LEFT LGT	WD	L-CNTR LGT	WD	R-CNTR LGT	WD	RIGHT LGT	WD
85.94	88.24	.05	11			.06	11										
86.38	88.68					.01	11										
86.45	88.75	.03	11			.06	23										
86.54	88.84					.03	15										
86.69	88.99	.10	14														
86.70	89.00			.04	14												
86.72	89.02	.03	13			.03	13										

SR 027 MAINLINE STATE ROUTE - SRSH COUNTY SPOKANE DOT DISTRICT 6

SRMP	B	ARM	FEATURE	D	LR	DESCRIPTION	BRIDGE/UXING/XROAD OW	TC	L	NBR LNS D	I	DECREAS/DIV LFT SHD W/S	RDY W/S	RHT SHD W/S	MEDIAN WD/S	BR	INCRES/UNDI LFT SHD W/S	RDY W/S	RHT SHD W/S	SPC USE LNS WID	TOT RDY WID	MTCE A	SE	CITY NBR	ST FC	LEGAL SPEED D	IB	T R	P K	S T
86.85		89.15	INTRSECTN	B		MANSFIELD AVE	CO		Y	2	2						C	60A	C		60	1	02		U1	35	R		
86.96		89.26								2	2						C	48A	C		48	1	02		U1	35	R		
87.00		89.30	MP MARKER	R		87																								
87.14		89.44	INTRSECTN	L		MARIETTA AVE	CO		Y																					
87.24		89.54	INTRSECTN	L		BUCKEYE AVE	CO		Y																					
87.30		89.60	INTRSECTN	B		GRACE AVE	CO		Y																					
87.38		89.68								2	2						C	60A	C		60	1	02		U1	35	R		
87.46		89.76	INTRSECTN	R		MIRABEAU PKWY	CO		Y																					
			ENT/EXIT	L		TRENT ELEMENTARY SCHOOL	CO		Y																					
87.53		89.83	BEG SU LN	C		TWO WAY TURN 12A				2	2						C	48A	C	12	60	1	02		U1	35	R		
87.59		89.89	END SU LN	C		TWO WAY TURN 12A				2	2						C	48A	C	$$$	48	1	02		U1	35	R		
87.65		89.95	RR XING	B		NUM 066367E GRADE																								
87.67		89.97	RR XING	B		NUM 066366X GRADE																								
87.68		89.98	WYE CONN	L		SR 290	ST		Y	1	2						C	36A	C		36	1	02		U1	35	R		
87.70		90.00	INTRSECTN	B		SR 290	ST	SG	Y																					
			END CTLSEC			CONTROL SECTION 3230																								
			END ROUTE																											

INTERSECTION DETAIL

SRMP	B	ARM	TURN LANES L NEAR LGT	WD	R NEAR LGT	WD	L FAR LGT	WD	R FAR LGT	WD	ACCELERATION LANES LEFT LGT	WD	L-CNTR LGT	WD	R-CNTR LGT	WD	RIGHT LGT	WD
86.85		89.15					.03	11										
87.46		89.76	.02	12			.05	12										

SR 028 MAINLINE STATE ROUTE - SRSH COUNTY DOUGLAS DOT DISTRICT 2

SRMP	B	ARM	FEATURE	DIRECTION TO INVENTORY / LEFT/RIGHT INDICATOR	DESCRIPTION	BRIDGE/UXING/XROAD/OW	TC	L	NBR LNS D	I	DECREAS/DIV LFT SHD W/S	RDY W/S	RHT SHD W/S	MEDIAN-WD/S	BR	INCRES/UNDI LFT SHD W/S	RDY W/S	RHT SHD W/S	SPC USE LNS WID	TOT RDY WID	MTCE A	SE	CITY NBR	ST FC	LEGAL SPEED D	IB	T R	P K	S T
0.00B		0.00	BEG ROUTE		MAIN ROUTE				1	1						4A	24A	4A		24	1	01		U1		40	R		
					SR 2 TO SR 2/DAVENPORT																								
			BEG EQ		BEGIN BACK																								
			BEG CTLSEC		CONTROL SECTION 0901																								
			INTRSECTN	R	SR 2	ST	SG	Y																					
0.10B		0.10	BEG SU LN	C	TWO WAY TURN	12A			1	1						4A	24A	4A	12	36	1	01		U1		40	R		
0.23B		0.23	END SU LN	C	TWO WAY TURN	12A			1	1						4A	24A	4A	$$$	24	1	01		U1		40	R		
0.24B		0.24	INTRSECTN	L	35TH ST NE	CO		Y	1	1						4A	36A	4A		36	1	01		U1		40	R		
			INTRSECTN	R	35TH ST NW	CO		Y																					
0.27B		0.27	BEG SU LN	C	TWO WAY TURN	12A			1	1						4A	24A	4A	12	36	1	01		U1		40	R		
0.51B		0.51	INTRSECTN	R	33RD ST NW	CO		Y																					
0.52B		0.52	INTRSECTN	L	VINE ST NE	CO		Y																					
0.56B		0.56	END SU LN	C	TWO WAY TURN	12A			1	1						4A	36A	4A	$$$	36	1	01		U1		40	R		
0.60B		0.60	INTRSECTN	L	GLENDALE ST NE	CO		Y																					
0.61B		0.61	BEG SU LN	C	TWO WAY TURN	12A			1	1						4A	24A	4A	12	36	1	01		U1		40	R		
0.67B		0.67	INTRSECTN	L	NE LINDWOOD ST	CO		Y																					
0.72B		0.72	END SU LN	C	TWO WAY TURN	12A			1	1						4A	24A	4A	$$$	24	1	01		U1		40	R		
0.76B		0.76	INTRSECTN	R	31ST ST NW	CO		Y																					
			INTRSECTN	L	31ST ST NE	CO		Y																					
0.95B		0.95	INTRSECTN	L	MCELMURRY LN NE	CO		N																					
1.00B		1.00	MP MARKER	R	1 B																								
1.01B		1.01	INTRSECTN	R	29TH ST NW	CO		N																					
1.15B		1.15							1	1						4A	23A	5A		23	1	01		U1		40	R		
1.26B		1.26	INTRSECTN	L	27TH ST NE	CO		Y	1	1						$$C	28A	7A		28	1	01		U1		40	R		
1.46B		1.46	INTRSECTN	L	HADLEY ST NE	CO		Y																					
			INTRSECTN	R	HADLEY ST NW	CO		Y																					
1.62B		1.62							1	1						C	37A	$$C		37	1	01		U1		40	R		
1.70B		1.70	INTRSECTN	L	24TH ST NE	CO		N																					
1.77B		1.77	INTRSECTN	L	23RD ST NE	CO		Y	1	1						C	28A	9A		28	1	01		U1		40	R		
			INTRSECTN	R	23RD ST NW	CO		Y																					
1.90B		1.90	INTRSECTN	L	22ND ST NE	CO		N																					
2.00B		2.00	MP MARKER	R	2 B				1	1						C	28A	5A		28	1	01		U1		40	R		

INTERSECTION DETAIL

SRMP	B	ARM	TURN LANES L NEAR LGT	WD	R NEAR LGT	WD	L FAR LGT	WD	R FAR LGT	WD	ACCELERATION LANES LEFT-- LGT	WD	L-CNTR LGT	WD	R-CNTR LGT	WD	RIGHT- LGT	WD
0.00B		0.00					.07	12										
0.24B		0.24					.02	12										
0.60B		0.60	.03	12														
0.76B		0.76	.03	12			.03	12										
1.26B		1.26	.06	12														
1.77B		1.77	.05	12			.03	12										

SR 028 MAINLINE STATE ROUTE - SRSH COUNTY DOUGLAS DOT DISTRICT 2

SRMP	B	ARM	FEATURE	D	LR	DESCRIPTION	BRIDGE/UXING/XROAD OW	TC	L	NBR LNS D	I	DECREAS/DIV LFT SHD W/S	RDY W/S	RHT SHD W/S	MEDIAN WD/S	BR	INCRES/UNDI LFT SHD W/S	RDY W/S	RHT SHD W/S	SPC USE LNS WID	TOT RDY WID	MTCE A	SE	CITY NBR	ST FC	LEGAL SPEED D	IB	T R	P K	S T
2.02	B	2.02								1	1							C	28A	5A		28	1	01		U1	40	R		
2.04	B	2.04								1	1							C	28A	2A		28	1	01		U1	40	R		
2.18	B	2.18								1	1							C	28A	5A		28	1	01		U1	40	R		
2.22	B	2.22	MISC FEATR		R	SGN ENT EAST WENATCHEE																								
2.28	B	2.28	INTRSECTN		L	19TH ST NE	CO	SG	Y																					
			INTRSECTN		R	19TH ST NW	CO	SG	Y																					
2.29	B	2.29	ENTER CITY			EAST WENATCHEE				1	1							C	28A	5A		28	1	01	0350	U1	40	R	P	
2.40	B	2.40	INTRSECTN		L	18TH ST NE	CT		N																					
2.54	B	2.54	INTRSECTN		L	17TH ST NE	CT		Y																					
2.66	B	2.66	INTRSECTN		L	16TH ST NE	CT		Y																					
2.78	B	2.78	INTRSECTN		L	15TH ST NE	CT		Y																					
			INTRSECTN		R	15TH ST NW	CT		Y																					
2.90	B	2.90	INTRSECTN		L	14TH ST NE	CT		Y																					
3.00	B	3.00	MP MARKER		R	3 B																								
3.03	B	3.03	INTRSECTN		L	13TH ST NE	CT		Y																					
3.14	B	3.14								1	1							10A	24A	10A		24	1	01	0350	U1	40	R	P	
3.28	B	3.28	INTRSECTN		L	MAIN ST	CT		Y																					
3.50	B	3.50								1	1							10A	36A	10A		36	1	01	0350	U1	40	R	P	
3.52	B	3.52								1	2							10A	36A	10A		36	1	01	0350	U1	40	R	P	
3.57	B	3.57								2	2							10A	48A	10A		48	1	01	0350	U1	40	R	P	
3.67	B	3.67	INTRSECTN		L	9TH ST	CT	SG	Y																					
3.80	B	3.80	ON RAMP		L	SR 285	ST		Y	1	2							8A	41A	11A		41	1	01	0350	U1	40	R	P	
3.81	B	3.81	MISC FEATR		L	GORE (S500380B)																								
3.84	B	3.84	OFF RAMP		L	SR 285	ST		Y	$	1							4A	14A	8A		14	1	01	0350	U1	40	R	P	
			INTRSECTN		L	SR 28 COWENTCH (COUPLET)	ST		Y																					
			MISC FEATR	D		COUPLET - COWENTCH																								
3.96	B	3.96	MISC FEATR		L	GORE (S500380B)					1							4A	16A	8A		16	1	01	0350	U1	40	R	P	
4.00	B	4.00	MP MARKER		R	4 B																								
4.05	B	4.05	UXING	I		SR 285	ST																							
						BRDG NUM 285/010																								
4.25	B	4.25	INTRSECTN		L	SR 285	ST		Y	2	3	8A	24A	8A	6A	JE	$$$	38A	10A		62	1	01	0350	U1	40	R	P	
			MISC FEATR	D		COUPLET - COWENTCH																								
4.39	B	4.39								2	1	8A	24A	8A	6A	JE		12A	8A		36	1	01	0350	U1	40	R	P	
4.44	B	4.44	WYE CONN		R	GRANT RD	CT		Y																					

INTERSECTION DETAIL

SRMP	B	ARM	TURN LANES L NEAR LGT	WD	R NEAR LGT	WD	L FAR LGT	WD	R FAR LGT	WD	ACCELERATION LANES LEFT LGT	WD	L-CNTR LGT	WD	R-CNTR LGT	WD	RIGHT LGT	WD
2.28	B	2.28	.05	12			.05	12	.01	12								
2.78	B	2.78	.05	12			.03	12										
3.28	B	3.28	.02	13														
3.67	B	3.67	.04	13					.06	12								
4.44	B	4.44			.05	12												

SR 028 MAINLINE STATE ROUTE - SRSH COUNTY DOUGLAS DOT DISTRICT 2

SRMP	B	ARM	FEATURE	DIRECTION TO INVENTORY / LEFT/RIGHT INDICATOR (D LR)	DESCRIPTION	BRIDGE/UXING/XROAD (OW TC L)	NBR LNS D I	DECREAS/DIV LFT SHD W/S	DECREAS/DIV RDY W/S	DECREAS/DIV RHT SHD W/S	MEDIAN WD/S	MEDIAN BR	INCRES/UNDI LFT SHD W/S	INCRES/UNDI RDY W/S	INCRES/UNDI RHT SHD W/S	SPC USE LNS WID	TOT RDY WID	MTCE A	MTCE SE	CITY NBR	ST FC	LEGAL SPEED D	LEGAL IB	T R	P K	S T
0.31		4.45	EQUATION		004.45B=000.31		2 2	6A	24A	$$$	12A	UP		24A	10A		48	1	01	0350	U1	40	R	P	
			INTRSECTN	B	GRANT RD	CT SG Y																				
0.38		4.52					1 2	8A	14A		12A	UP		24A	10A		38	1	01	0350	U1	40	R	P	
0.44		4.58					1 2	$$$	$$$		$$$$	$$	11A	38A	11A		38	1	01	0350	U1	40	R	P	
0.46		4.60					1 1						11A	24A	10A		24	1	01	0350	U1	40	R	P	
0.51		4.65	LEAVE CITY		EAST WENATCHEE		1 1						11A	24A	10A		24	1	01	$$$$	U1	40	R	$	
0.62		4.76	MISC FEATR	L	SGN ENT EAST WENATCHEE																				
0.78		4.92	INTRSECTN	L	THIRD ST	CO SG Y																			
1.00		5.14	MP MARKER	R	1		1 1						10A	24A	11A		24	1	01		U1	40	R		
1.01		5.15					1 1						10A	24A	11A		24	1	01		U1	60	R		
2.00		6.14	MP MARKER	R	2																				
2.30		6.44	ENT/EXIT	R	ROCK ISLAND HYDRO PARK	CO Y	1 1						10A	24A	10A		24	1	01		U1	60	R		
2.42		6.56	BEG SU LN	R	SLOW VEHICLE 28A		1 1						10A	24A	$$$	28	52	1	01		U1	60	R		
2.55		6.69	END SU LN	R	SLOW VEHICLE 28A		1 1						10A	24A	10A	$$$	24	1	01		U1	60	R		
2.62		6.76	INTRSECTN	L	S LYLE AVE	CO Y																			
2.84		6.98	INTRSECTN	L	S MARY AVE	CO Y																			
			ENT/EXIT	R	ROCK ISLAND HYDRO PARK	CO Y																			
2.99		7.13	MP MARKER	R	3																				
3.35		7.49	INTRSECTN	L	S NILE AVE	CO Y																			
			ENT/EXIT	R	MOBILE HOME PARK	PV Y																			
3.36		7.50					1 1						10A	24A	10A		24	1	01		R1	60	R		
3.59		7.73	INTRSECTN	L	S PERRY AVE	CO N																			
3.85		7.99	INTRSECTN	L	S QUINCY AVE	CO N																			
4.00		8.14	MP MARKER	R	4																				
4.34		8.48	INTRSECTN	B	S UNION AVE	CO N																			
4.53		8.67	INTRSECTN	R	S TYEE AVE	CO N																			
4.66		8.80	INTRSECTN	L	ROCK ISLAND RD	CO N																			
4.88		9.02	BEG SU LN	R	SLOW VEHICLE 46A		1 1						10A	24A	$$$	46	70	1	01		R1	60	R		
4.96		9.10	MP MARKER	R	5																				
5.22		9.36	END SU LN	R	SLOW VEHICLE 46A		1 1						10A	24A	10A	$$$	24	1	01		R1	60	R		
5.61		9.75	INTRSECTN	L	ROCK ISLAND RD	CO Y																			

INTERSECTION DETAIL

SRMP	B	ARM	TURN LANES L NEAR LGT	WD	R NEAR LGT	WD	L FAR LGT	WD	R FAR LGT	WD	ACCELERATION LANES LEFT-- LGT	WD	L-CNTR LGT	WD	R-CNTR LGT	WD	RIGHT- LGT	WD
0.31		4.45	.06	24			.03	12										
0.78		4.92	.09	12	.03	14	.05		.09	12								
2.62		6.76	.03	12														
2.78		6.92	.05	12			.03	12										
2.84		6.98	.03	12	.09	12	.03	12										
3.35		7.49	.03	12			.03	12										
5.61		9.75	.02	13														

SR 028 MAINLINE STATE ROUTE - SRSH COUNTY DOUGLAS DOT DISTRICT 2

SRMP	B	ARM	FEATURE	DIRECTION TO INVENTORY / LEFT/RIGHT INDICATOR	DESCRIPTION	BRIDGE-UXING-XROAD- OW	TC	L	NBR LNS D	I	DECREAS/DIV LFT SHD W/S	RDY W/S	RHT SHD W/S	MEDIAN-WD/S	BR	INCRES/UNDI LFT SHD W/S	RDY W/S	RHT SHD W/S	SPC USE LNS WID	TOT RDY WID	MTCE A	SE	CITY NBR	ST FC	LEGAL SPEED D	IB	T R	P K	S T
5.95		10.09	MP MARKER	R	6				1	1						10A	24A	10A		24	1	01		R1	60	R			
6.19		10.33	INTRSECTN	R	HURST LANDING	CO		N																					
6.78		10.92	INTRSECTN	R	COLUMBIA COVE LN	CO		N																					
6.92		11.06	INTRSECTN	L	RIVERSIDE PL	CO		N																					
			INTRSECTN	R	S RIVERSIDE PL	CO		N																					
6.95		11.09	MP MARKER	R	7																								
7.27		11.41	INTRSECTN	R	NATURES SHORES DR	CO		N																					
7.80		11.94	ENTER CITY		ROCK ISLAND				1	1						10A	24A	10A		24	1	01	1105	R1	60	R	B		
7.98		12.12	MP MARKER	R	8																								
8.08		12.22	WYE CONN	R	ROCK ISLAND AVE	CT		Y																					
8.09		12.23	INTRSECTN	B	ROCK ISLAND AVE	CT		Y																					
8.10		12.24	WYE CONN	L	ROCK ISLAND AVE	CT		Y																					
8.46		12.60							1	1						10A	24A	10A		24	1	01	1105	R1	60	R	$		
8.75		12.89	ENT/EXIT	L	WEIGH STATION	ST		N																					
8.78		12.92	WEIGH STA	L	NUMBER 94																								
8.85		12.99	ENT/EXIT	L	WEIGH STATION	ST		N																					
8.98		13.12	MP MARKER	R	9																								
9.05		13.19	LEAVE CITY		ROCK ISLAND				1	1						10A	24A	10A		24	1	01	$$$$	R1	60	R			
9.18		13.32	INTRSECTN	L	BATTERMAN RD	CO		N																					
9.98		14.12	MP MARKER	R	10																								
10.03		14.17	INTRSECTN	L	CO RD	CO		N																					
10.21		14.35	BEG BRIDGE B		ROCK ISLAND CREEK	ST			1	1						$$W	31A	$$W		31	1	01		R1	60	R			
					BRDG NUM 028/006																								
10.22		14.36	END BRIDGE B		ROCK ISLAND CREEK				1	1						10A	24A	10A		24	1	01		R1	60	R			
10.55		14.69	INTRSECTN	B	ROCK ISLAND GRADE	CO		N																					
11.00		15.14	MP MARKER	R	11																								
12.00		16.14	MP MARKER	R	12																								
12.38		16.52	BEG SU LN	R	CLIMBING		12A		1	1						10A	24A	10A	12	36	1	01		R1	60	R			
13.01		17.15	MP MARKER	R	13																								
13.02		17.16	END SU LN	R	CLIMBING		12A		1	1						10A	24A	10A	$$$	24	1	01		R1	60	R			
13.44		17.58	INTRSECTN	L	SUNRISE LN	CO		N																					
13.97		18.11	MP MARKER	R	14																								
14.44		18.58	INTRSECTN	L	PALISADES RD	CO		Y																					
			INTRSECTN	R	COLUMBIA RIVER SIDING RD	CO		Y																					

INTERSECTION DETAIL

SRMP	B	ARM	TURN LANES L NEAR LGT	WD	R NEAR LGT	WD	L FAR LGT	WD	R FAR LGT	WD	ACCELERATION LANES LEFT-- LGT	WD	L-CNTR LGT	WD	R-CNTR LGT	WD	RIGHT- LGT	WD
8.08		12.22			.05	13												
8.09		12.23	.03	13			.03	13			.07	13					.05	13
8.10		12.24							.05	13								
8.75		12.89	.02	14														
14.44		18.58	.03	12			.03	12										

SR 028 MAINLINE STATE ROUTE - SRSH COUNTY DOUGLAS DOT DISTRICT 2

SRMP	B	ARM	FEATURE	DIRECTION TO INVENTORY / LEFT/RIGHT INDICATOR	DESCRIPTION	BRIDGE-UXING-XROAD- OW	TC	L	NBR LNS D	I	WIDTH AND SURFACE INFORMATION: DECREAS/DIV LFT SHD W/S	RDY W/S	RHT SHD W/S	MEDIAN- WD/S	BR	INCRES/UNDI LFT SHD W/S	RDY W/S	RHT SHD W/S	SPC USE LNS	TOT RDY WID	MTCE A	SE	CITY NBR	CLASSIFICATIONS: ST FC	LEGAL SPEED D	IB	T R	P K	S T
14.84		18.98							1	1						10A	24A	10A		24	1	01		R1	60		R		
14.98		19.12	MP MARKER	R	15																								
15.12		19.26	INTRSECTN	R	CRO RD	PV		N																					
15.58		19.72	BEG BRIDGE	B	PVT RD	ST																							
					BRDG NUM 028/010.75																								
15.59		19.73	END BRIDGE	B	PVT RD																								
15.78		19.92	BEG BRIDGE	B	DOUGLAS CREEK	ST			1	1						$$W	31A	$$W		31	1	01		R1	60		R		
					BRDG NUM 028/012																								
15.84		19.98	END BRIDGE	B	DOUGLAS CREEK				1	1						10A	24A	10A		24	1	01		R1	60		R		
15.94		20.08	MP MARKER	R	16																								
16.94		21.08	MP MARKER	R	17																								
17.94		22.08	MP MARKER	R	18																								
18.30		22.44	INTRSECTN	R	VULCAN RD	CO		N																					
18.95		23.09	MP MARKER	R	19																								
19.15		23.29	BEG SU LN	R	CLIMBING		12A		1	1						10A	24A	6A	12	36	1	01		R1	60		R		
19.98		24.12	MP MARKER	R	20																								
20.02		24.16	END SU LN	R	CLIMBING		12A		1	1						10A	24A	10A	$$$	24	1	01		R1	60		R		
20.63		24.77	BEG SU LN	L	CLIMBING		12A		1	1						6A	24A	10A	12	36	1	01		R1	60		R		
20.98		25.12	MP MARKER	R	21																								
21.02		25.16							1	1						6A	24A	9A	12	36	1	01		R1	60		R		
21.70		25.84	INTRSECTN	R	CO RD	CO		N																					
21.87		26.01	INTRSECTN	L	STUHLMILLER RD	CO		N																					
21.89		26.03	END SU LN	L	CLIMBING		12A		1	1						9A	24A	9A	$$$	24	1	01		R1	60		R		
22.03		26.17	END CTLSEC		CONTROL SECTION 0901																								
			LEAVE CO		DOUGLAS																								

INTERSECTION DETAIL

SRMP	B	ARM	TURN LANES: L NEAR LGT WD	R NEAR LGT WD	L FAR LGT WD	R FAR LGT WD	ACCELERATION LANES: LEFT-- LGT WD	L-CNTR LGT WD	R-CNTR LGT WD	RIGHT- LGT WD
15.12		19.26		.04 12						

SR 028 MAINLINE STATE ROUTE - SRSH COUNTY GRANT DOT DISTRICT 2

SRMP	B	ARM	FEATURE	D	LR	DESCRIPTION	BRIDGE/UXING/XROAD OW	TC	L	NBR LNS D	I	DECREAS/DIV LFT SHD W/S	RDY W/S	RHT SHD W/S	MEDIAN WD/S	BR	INCRES/UNDI LFT SHD W/S	RDY W/S	RHT SHD W/S	SPC USE LNS WID	TOT RDY WID	MTCE A	SE	CITY NBR	ST FC	LEGAL SPEED D	IB	T R	P K	S T
22.03		26.17	ENTER CO			GRANT				1	1						10A	24A	8A		24	2	01		R1	60	R			
			BEG CTLSEC			CONTROL SECTION 1303																								
			MP MARKER		R	22																								
22.06		26.20	UXING	B		BN RR	ST																							
						BRDG NUM 028/101																								
			RR XING	B		NUM 65808W STRUCTURE																								
22.31		26.45	INTRSECTN		R	CRESCENT BAR RD	CO		Y	1	1						8A	24A	10A		24	2	01		R1	60	R			
			INTRSECTN		L	BAIRD SPRING RD	CO		Y																					
22.94		27.08	BEG SU LN		R	CLIMBING 12A				1	1						8A	24A	4A	12	36	2	01		R1	60	M			
23.01		27.15	MP MARKER		R	23																								
23.23		27.37								1	1						26A	24A	4A	12	36	2	01		R1	60	M			
23.31		27.45								1	1						26A	24A	10A	12	36	2	01		R1	60	M			
23.37		27.51								1	1						8A	24A	8A	12	36	2	01		R1	60	M			
23.41		27.55								1	1						8A	24A	4A	12	36	2	01		R1	60	M			
23.84		27.98								1	1						8A	24A	12A	12	36	2	01		R1	60	M			
24.01		28.15	MP MARKER		R	24				1	1						8A	24A	4A	12	36	2	01		R1	60	M			
25.02		29.16	MP MARKER		R	25																								
25.05		29.19	REST AREA		R	QUINCY VALLEY																								
						CS 130391 G236 MAJOR																								
			INTRSECTN		L	U.7 NW	CO		Y																					
			ENT/EXIT		R	REST AREA	ST		Y																					
			INTRSECTN		R	10 NW	CO		Y																					
25.17		29.31	END SU LN		R	CLIMBING 12A				1	1						8A	24A	8A	$$$	24	2	01		R1	60	R			
25.73		29.87	INTRSECTN		L	U NW	CO		N																					
			INTRSECTN		R	WHITE TR RD	CO		N																					
25.93		30.07	MISC FEATR I			SPEED SITE #23																								
26.09		30.23	MP MARKER		R	26																								
26.56		30.70	BEG BRIDGE B			IRRIGATION CANAL	ST			1	1						$$C	36A	$$C		36	2	01		R1	60	R			
						BRDG NUM 028/104																								
26.57		30.71	END BRIDGE B			IRRIGATION CANAL				1	1						8A	24A	8A		24	2	01		R1	60	R			
27.00		31.14	MP MARKER		R	27																								
27.66		31.80								1	1						8A	24A	8A		24	2	01		R1	50	R			
27.73		31.87	INTRSECTN		B	S NW	CO		N	1	1						12A	24A	10A		24	2	01		R1	50	R			
27.81		31.95	ENT/EXIT		L	BUSINESS	PV		N																					

INTERSECTION DETAIL

SRMP	B	ARM	TURN LANES L NEAR LGT	WD	R NEAR LGT	WD	L FAR LGT	WD	R FAR LGT	WD	ACCELERATION LANES LEFT LGT	WD	L-CNTR LGT	WD	R-CNTR LGT	WD	RIGHT LGT	WD
22.31		26.45	.03	12			.04	12										
25.05		29.19	.03	12			.03	12										
25.73		29.87			.06	12												
27.81		31.95							.01	12								

SR 028 MAINLINE STATE ROUTE - SRSH COUNTY GRANT DOT DISTRICT 2

SRMP	B	ARM	FEATURE	D	LR	DESCRIPTION	BRIDGE/UXING/XROAD/OW	TC	L	NBR/LNS/D	I	DECREAS/DIV LFT/SHD/W/S	RDY/W/S	RHT/SHD/W/S	MEDIAN/WD/S	BR	INCRES/UNDI LFT/SHD/W/S	RDY/W/S	RHT/SHD/W/S	SPC/USE/LNS/WID	TOT/RDY/WID	MTCE/A	SE	CITY/NBR	ST/FC	LEGAL SPEED/D	IB	T/R	P/K	S/T
27.85		31.99								1	1						8A	24A	10A		24	2	01		R1	50	R			
27.87		32.01	ENTER CITY			QUINCY				1	1						8A	24A	10A		24	2	01	1040	R1	50	R	B	*	
			BEG ST	I		F ST SW																								
			MISC FEATR		R	SGN ENT QUINCY																								
28.02		32.16	MP MARKER		R	28																								
28.22		32.36	BEG SU LN		C	TWO WAY TURN		13A		1	1						8A	24A	10A	13	37	2	01	1040	R1	50	R	B	*	
28.25		32.39								1	1						8A	24A	10A	13	37	2	01	1040	R1	50	L	B	*	
28.29		32.43	ENT/EXIT		L	BUSINESS			PV		N																			
28.39		32.53	ENT/EXIT		L	BUSINESS			PV		N																			
28.52		32.66	ENT/EXIT		L	BUSINESS			PV		N																			
28.63		32.77								1	1						8A	24A	10A	13	37	2	01	1040	R1	35	L	B	*	
28.65		32.79	END SU LN		C	TWO WAY TURN		13A		1	1						8A	24A	10A	$$$	24	2	01	1040	R1	35	L	B	*	
28.73		32.87	BEG SU LN		C	TWO WAY TURN		13A		1	1						8A	24A	10A	13	37	2	01	1040	R1	35	L	B	*	
			INTRSECTN		R	R NW			CT		Y																			
			INTRSECTN		L	13TH AVE SW			CT		Y																			
28.97		33.11	INTRSECTN		L	10TH AVE SW			CT		Y																			
29.00		33.14	MP MARKER		R	29																								
29.01		33.15	INTRSECTN		R	10TH AVE SW			CT		Y																			
29.18		33.32	END SU LN		C	TWO WAY TURN		13A		1	1						8A	24A	10A	$$$	24	2	01	1040	R1	35	L	B	*	
29.23		33.37	INTRSECTN		L	7TH AVE SW			CT		Y																			
29.25		33.39	ENT/EXIT		L	CEMETERY			PV		Y																			
29.26		33.40	BEG SU LN		C	TWO WAY TURN		13A		2	2						$$C	60A	$$C	13	73	2	01	1040	R1	35	L	B	*	
			INTRSECTN		R	7TH AVE SW			CT		Y																			
29.51		33.65	INTRSECTN		R	3RD AVE SW			CT		Y																			
29.54		33.68	INTRSECTN		L	3RD AVE SW			CT		Y																			
29.62		33.76	INTRSECTN		B	2ND AVE SW			CT		Y																			
29.69		33.83	END SU LN		C	TWO WAY TURN		13A		2	2							C	72A	C $$$	72	2	01	1040	R1	35	L	B	*	
29.70		33.84	INTRSECTN		B	1ST AVE SW			CT	FS	Y																			
29.77		33.91	END ST	I		F ST SW				2	2							C	72A	C	72	2	01	1040	R2	35	L	B	*	
			BEG ST	I		F ST SE																								

INTERSECTION DETAIL

SRMP	B	ARM	L NEAR LGT	WD	R NEAR LGT	WD	L FAR LGT	WD	R FAR LGT	WD	LEFT-- LGT	WD	L-CNTR LGT	WD	R-CNTR LGT	WD	RIGHT- LGT	WD
			TURN LANES								ACCELERATION LANES							
28.29		32.43							.02	12								
28.39		32.53							.02	12								
28.52		32.66							.02	12								
28.73		32.87	.04	13	.09	12			.03	12								
28.97		33.11	.03	12														
29.23		33.37	.02	12														
29.25		33.39	.01	12														
29.70		33.84					.02	13										

SR 028 MAINLINE STATE ROUTE - SRSH COUNTY GRANT DOT DISTRICT 2

SRMP	B	ARM	FEATURE	DIRECTION TO INVENTORY / LEFT/RIGHT INDICATOR	DESCRIPTION	BRIDGE/UXING/XROAD OW	TC	L	NBR LNS D	I	DECREAS/DIV LFT SHD W/S	RDY W/S	RHT SHD W/S	MEDIAN WD/S	BR	INCRES/UNDI LFT SHD W/S	RDY W/S	RHT SHD W/S	SPC USE LNS WID	TOT RDY WID	MTCE A	SE	CITY NBR	ST FC	LEGAL SPEED D	IB	T R	P K	S T
29.77		33.91	INTRSECTN	L	CENTRAL AVE S	CT	SG	Y	2	2						C	72A		C	72	2	01	1040	R2	35	L	B	*
			INTRSECTN	R	SR 281	ST	SG	Y																					
29.82		33.96	BEG SU LN	C	TWO WAY TURN	12A			2	2						C	60A		C	12	72	2	01	1040	R2	35	L	B	*
29.85		33.99	INTRSECTN	B	1ST AVE SE	CT		Y																					
29.93		34.07	INTRSECTN	B	SECOND AVE SE	CT		Y																					
30.01		34.15	END ST	I	F ST SE																								
			BEG ST	I	E ST SE																								
			INTRSECTN	B	THIRD AVE SE	CT		Y																					
30.09		34.23	INTRSECTN	B	FOURTH AVE SE	CT		Y																					
30.18		34.32	INTRSECTN	B	FIFTH AVE SE	CT		Y																					
30.24		34.38	END SU LN	C	TWO WAY TURN	12A			2	2						C	60A		C	$$$	60	2	01	1040	R2	35	L	B	*
30.27		34.41	BEG SU LN	C	TWO WAY TURN	12A			1	1						4A	24A		4A	12	36	2	01	1040	R2	35	L	B	*
			INTRSECTN	B	SIXTH AVE SE	CT		Y																					
30.35		34.49	INTRSECTN	R	G ST SE	CT		Y																					
30.40		34.54	INTRSECTN	R	H ST SE	CT		Y																					
30.43		34.57	ENT/EXIT	R	CITY PARK	CT		Y																					
30.52		34.66	INTRSECTN	L	EIGHTH AVE SE	CT		Y	1	1						8A	24A		8A	12	36	2	01	1040	R2	35	L	B	*
30.60		34.74	END SU LN	C	TWO WAY TURN	12A			1	1						8A	24A		8A	$$$	24	2	01	1040	R2	35	L	B	*
			INTRSECTN	L	COLUMBIA WAY-P NW	CT		Y																					
30.63		34.77	LEAVE CITY		QUINCY				1	1						8A	24A		8A		24	2	01	$$$$	R2	35	L	$	$
			END ST	I	E ST SE																								
30.64		34.78	BEG BRIDGE	B	WEST CANAL	ST			1	1						$$W	46A		$$W		46	2	01		R2	35	L		
					BRDG NUM 028/108																								
30.67		34.81	END BRIDGE	B	WEST CANAL				1	1						8A	24A		8A		24	2	01		R2	35	L		
30.69		34.83	MISC FEATR	L	SGN ENT QUINCY																								
30.78		34.92	INTRSECTN	R	P NW	CO		N	1	1						8A	24A		8A		24	2	01		R2	60	L		
30.96		35.10	MP MARKER	R	31																								
31.79		35.93	INTRSECTN	B	O NW	CO		N																					
32.00		36.14	MP MARKER	R	32																								
33.00		37.14	MP MARKER	R	33																								
33.79		37.93	INTRSECTN	B	ADAMS RD	CO		N																					
34.00		38.14	MP MARKER	R	34																								
34.79		38.93	INTRSECTN	R	10 NW	CO		N																					
35.00		39.14	MP MARKER	R	35																								
36.01		40.15	MP MARKER	R	36																								
36.22		40.36	INTRSECTN	B	K NW	CO		N																					

INTERSECTION DETAIL

SRMP	B	ARM	TURN LANES: L NEAR LGT WD	R NEAR LGT WD	L FAR LGT WD	R FAR LGT WD	ACCELERATION LANES: LEFT LGT WD	L-CNTR LGT WD	R-CNTR LGT WD	RIGHT LGT WD
29.77		33.91	.03 12		.02 12					
30.27		34.41	.02 12							

SR 028 MAINLINE STATE ROUTE - SRSH COUNTY GRANT DOT DISTRICT 2

SRMP	B	ARM	FEATURE	D	LR	DESCRIPTION	BRIDGE/UXING/XROAD OW	TC	L	NBR LNS D	I	DECREAS/DIV LFT SHD W/S	RDY W/S	RHT SHD W/S	MEDIAN WD/S	BR	INCRES/UNDI LFT SHD W/S	RDY W/S	RHT SHD W/S	SPC USE LNS WID	TOT RDY WID	MTCE A	SE	CITY NBR	ST FC	LEGAL SPEED D	IB	T R	P K	S T
36.32		40.46								1	1						8A	24A	8A		24	2	01		R2	60		L		
36.47		40.61	MISC FEATR		R	SGN ENT WINCHESTER																								
36.48		40.62	INTRSECTN		L	K4 NW	CO		N																					
36.67		40.81	MISC FEATR		L	SGN ENT WINCHESTER																								
36.97		41.11	INTRSECTN		L	J.5 NW	CO		N																					
36.99		41.13	MP MARKER		R	37																								
37.23		41.37	INTRSECTN		L	J NW	CO		N																					
37.73		41.87	INTRSECTN		R	1.5 NW	CO		N																					
37.90		42.04	MISC FEATR		L	PORTABLE SCALE SITE																								
38.00		42.14	MP MARKER		R	38																								
38.11		42.25	BEG BRIDGE	B		WINCHESTER WASTEWAY	ST			1	1						$$C	36A	$$C		36	2	01		R2	60		L		
						BRDG NUM 028/110																								
38.12		42.26	END BRIDGE	B		WINCHESTER WASTEWAY				1	1						7A	25A	7A		25	2	01		R2	60		L		
38.49		42.63	INTRSECTN		R	H.7 NW	CO		N																					
39.00		43.14	MP MARKER		R	39																								
39.22		43.36	INTRSECTN		B	H NW	CO		N																					
40.00		44.14	MP MARKER		R	40																								
40.23		44.37	INTRSECTN		L	G NW	CO		N																					
41.00		45.14	MP MARKER		R	41																								
41.25		45.39	INTRSECTN		B	F NW	CO		N																					
42.00		46.14	MP MARKER		R	42																								
			WYE CONN		L	SR 28	ST		Y																					
42.09		46.23	INTRSECTN		R	SR 283	ST	SS	Y																					
42.20		46.34	WYE CONN		L	SR 28	ST		Y																					
42.27		46.41								1	1						8A	24A	8A		24	2	01		R2	60		L		
42.44		46.58	INTRSECTN		B	E NW	CO		Y																					
43.00		47.14	MP MARKER		R	43																								
44.00		48.14	MP MARKER		R	44																								
44.16		48.30								1	1						8A	24A	8A		24	2	01		R2	50		L		
44.21		48.35	INTRSECTN		R	13 NW	CO		N																					
44.30		48.44	UXING	B		BN RR	ST																							
						BRDG NUM 028/113																								
			RR XING	B		NUM 65781P STRUCTURE																								
44.53		48.67	MISC FEATR		R	SGN ENT EPHRATA																								
44.57		48.71	ENTER CITY			EPHRATA				1	1						8A	24A	8A		24	2	01	0415	U2	50		L	B	
			INTRSECTN		L	MARTIN RD	CT		N																					
44.80		48.94	ENT/EXIT		L	OASIS PARK	CT		N																					
45.00		49.14	MP MARKER		R	45																								
45.97		50.11	INTRSECTN		L	CITY ST	CT		N																					
46.00		50.14	MP MARKER		R	46																								
46.06		50.20								1	1						$$C	60A	$$C		60	2	01	0415	U2	35		L	B	
46.12		50.26	BEG SU LN		C	TWO WAY TURN		12A		1	1						C	48A	C	12	60	2	01	0415	U2	35		L	B	
46.23		50.37	BEG ST	I		S BASIN ST				1	1						C	48A	C	12	60	2	01	0415	U2	35		L	B	*

SR 028 MAINLINE STATE ROUTE - SRSH COUNTY GRANT DOT DISTRICT 2

SRMP	B	ARM	FEATURE	D	LR	DESCRIPTION	BRIDGE/UXING/XROAD OW	TC	L	NBR LNS D	I	DECREAS/DIV LFT SHD W/S	RDY W/S	RHT SHD W/S	MEDIAN WD/S	BR	INCRES/UNDI LFT SHD W/S	RDY W/S	RHT SHD W/S	SPC USE LNS WID	TOT RDY WID	MTCE A	SE	CITY NBR	ST FC	LEGAL SPEED D	IB	T R	P K	S T
46.23		50.37	INTRSECTN		L	18TH AVE SW	CT		Y	1	1								C	48A	C 12	60	2	01	0415	U2	35	L	B	*
46.35		50.49	INTRSECTN		L	16TH AVE SW	CT		Y																					
46.42		50.56	INTRSECTN		L	15TH AVE SW	CT		Y																					
46.50		50.64	INTRSECTN		L	14TH AVE SW	CT		Y																					
46.56		50.70	INTRSECTN		L	13TH AVE SW	CT		Y																					
46.61		50.75	WYE CONN		R	SR 282	ST		Y																					
46.63		50.77	END SU LN		C	TWO WAY TURN	12A			1	1								C	60A	C $$$	60	2	01	0415	U2	35	L	B	*
			INTRSECTN		R	SR 282	ST	SG	Y																					
46.69		50.83	INTRSECTN		B	12TH AVE SW	CT		Y																					
46.71		50.85	BEG SU LN		C	TWO WAY TURN	12A			1	1								C	48A	C 12	60	2	01	0415	U2	35	L	B	*
46.81		50.95	INTRSECTN		L	11TH AVE SW	CT		Y																					
46.91		51.05	INTRSECTN		L	10TH AVE SW	CT		Y																					
46.96		51.10	INTRSECTN		B	9TH AVE SW	CT		Y																					
47.04		51.18	INTRSECTN		L	8TH AVE SW	CT		Y																					
47.11		51.25	INTRSECTN		B	6TH AVE SW	CT		Y																					
47.20		51.34	INTRSECTN		B	5TH AVE SW	CT		Y																					
47.26		51.40	INTRSECTN		B	4TH AVE SW	CT		Y	1	1								C	48A	C 12	60	2	01	0415	U2	25	L	B	*
47.30		51.44	END SU LN		C	TWO WAY TURN	12A			1	1								C	60A	C $$$	60	2	01	0415	U2	25	L	B	*
47.34		51.48	INTRSECTN		B	3RD AVE SW	CT	SG	Y																					
47.37		51.51	BEG SU LN		C	TWO WAY TURN	12A			1	1								C	48A	C 12	60	2	01	0415	U2	25	L	B	*
47.42		51.56	INTRSECTN		B	2ND AVE SW	CT		Y																					
47.49		51.63	INTRSECTN		B	FIRST AVE SW	CT		Y																					
47.54		51.68	END SU LN		C	TWO WAY TURN	12A			1	1								C	60A	C $$$	60	2	01	0415	U2	25	L	B	*
47.58		51.72	END ST	I		S BASIN ST																								
			BEG ST	I		N BASIN ST																								
			INTRSECTN		B	W DIVISION ST	CT	SG	Y																					
47.61		51.75	BEG SU LN		C	TWO WAY TURN	12A			1	1								C	48A	C 12	60	2	01	0415	U2	25	L	B	*
47.62		51.76	END SU LN		C	TWO WAY TURN	12A			1	1								C	60A	C $$$	60	2	01	0415	U2	25	L	B	*
47.65		51.79	INTRSECTN		B	FIRST AVE NW	CT	SG	Y																					
47.68		51.82	BEG SU LN		C	TWO WAY TURN	12A			1	1								C	48A	C 12	60	2	01	0415	U2	25	L	B	*
47.72		51.86	INTRSECTN		B	2ND AVE NW	CT		Y																					
47.80		51.94	INTRSECTN		B	3RD AVE NW	CT		Y																					
47.87		52.01	INTRSECTN		B	4TH AVE NW	CT		Y	1	1								C	48A	C 12	60	2	01	0415	U2	35	L	B	*

INTERSECTION DETAIL

SRMP	B	ARM	TURN LANES L NEAR LGT	WD	R NEAR LGT	WD	L FAR LGT	WD	R FAR LGT	WD	ACCELERATION LANES LEFT LGT	WD	L-CNTR LGT	WD	R-CNTR LGT	WD	RIGHT LGT	WD
46.61		50.75			.05	14												
46.63		50.77					.05	12										
47.34		51.48	.04	12	.04	13	.02	12										
47.58		51.72	.02	12			.02	12										
47.65		51.79	.02	12			.02	12										

SR 028 MAINLINE STATE ROUTE - SRSH COUNTY GRANT DOT DISTRICT 2

SRMP	B	ARM	FEATURE	D	LR	DESCRIPTION	BRIDGE/UXING/XROAD OW	TC	L	NBR LNS D	I	DECREAS/DIV LFT SHD W/S	RDY W/S	RHT SHD W/S	MEDIAN WD/S	BR	INCRES/UNDI LFT SHD W/S	RDY W/S	RHT SHD W/S	SPC USE LNS WID	TOT RDY WID	MTCE A	SE	CITY NBR	ST FC	LEGAL SPEED D	IB	T R	P K	S T
47.88		52.02								1	1							C	48A	C	12	60	2	01	0415	U2	35	L	B	*
47.94		52.08	INTRSECTN	B		5TH AVE NW	CT		Y																					
48.03		52.17	INTRSECTN	L		6TH AVE NW	CT		Y																					
48.07		52.21	INTRSECTN	R		7TH AVE NW	CT		Y																					
48.19		52.33	END SU LN	C		TWO WAY TURN 12A				1	1							C	60A	C	$$$	60	2	01	0415	U2	35	L	B	*
48.22		52.36	ENT/EXIT	R		DEPT OF TRANSPORTATION	ST		N	1	1							C	70A	C		70	2	01	0415	U2	35	L	B	*
48.24		52.38	BEG SU LN	C		TWO WAY TURN 12A				1	1							C	58A	C	12	70	2	01	0415	U2	35	L	B	*
			INTRSECTN	L		8TH AVE NW	CT		Y																					
48.26		52.40	ENT/EXIT	R		DEPT OF TRANSPORTATION	ST		N																					
48.27		52.41	END SU LN	C		TWO WAY TURN 12A				1	1	18A	12A		6A	UP		$	12A	8A	$$$	24	2	01	0415	U2	35	L	B	*
48.30		52.44								1	2	18A	12A		4A	UP			23A	8A		35	2	01	0415	U2	35	L	B	*
48.38		52.52								2	2	8A	23A		4A	UP			23A	8A		46	2	01	0415	U2	35	L	B	*
48.43		52.57								2	2	8A	23A		4A	UP			23A	8A		46	2	01	0415	U2	50	L	B	*
48.55		52.69	INTRSECTN	R		10TH AVE NW	CT		Y																					
48.61		52.75	INTRSECTN	R		11TH AVE NW	CT		N																					
48.67		52.81	INTRSECTN	R		12TH AVE NW	CT		N																					
48.80		52.94	INTRSECTN	R		13TH AVE NW	CT		N																					
48.92		53.06	INTRSECTN	R		14TH AVE NW	CT		Y																					
49.00		53.14	MP MARKER	R		49																								
49.13		53.27	INTRSECTN	B		B NW	CT		Y																					
49.14		53.28	LEAVE CITY			EPHRATA				2	2	8A	23A		4A	UP			23A	8A		46	2	01	$$$$	R2	50	L	$	$
			END ST	I		N BASIN ST																								
49.15		53.29	MISC FEATR	L		SGN ENT EPHRATA																								
49.24		53.38								2	2	8A	23A		4A	UP			23A	8A		46	2	01		R2	55	L		
49.95		54.09	INTRSECTN	L		17.6 NW	PV		N																					
50.01		54.15	MP MARKER	R		50																								
50.72		54.86	INTRSECTN	R		A NW	CO		N																					
51.01		55.15	MP MARKER	R		51																								
51.60		55.74								2	2	8A	23A		4A	UP			23A	8A		46	2	01		R2	50	L		
51.75		55.89	MISC FEATR	R		SGN ENT LAKEVIEW PARK																								
51.77		55.91	INTRSECTN	B		19 NW	CO		Y	2	2	8A	22A		4A	UP			22A	8A		44	2	01		R2	50	L		
51.88		56.02	INTRSECTN	B		FRANKLIN ST	CO		Y																					
52.01		56.15	MP MARKER	R		52																								
52.07		56.21	INTRSECTN	B		GRANT ST	CO		Y																					
52.20		56.34	INTRSECTN	B		ADAMS ST	CO		Y																					
52.37		56.51	MISC FEATR	L		SGN LAKEVIEW PARK UNINC																								

INTERSECTION DETAIL

SRMP	B	ARM	TURN LANES L NEAR LGT	WD	R NEAR LGT	WD	L FAR LGT	WD	R FAR LGT	WD	ACCELERATION LANES LEFT LGT	WD	L-CNTR LGT	WD	R-CNTR LGT	WD	RIGHT LGT	WD
48.24		52.38	.02	11					.02	17								
49.13		53.27	.03	12			.03	12										

SR 028 MAINLINE STATE ROUTE - SRSH COUNTY GRANT DOT DISTRICT 2

SRMP	B	ARM	FEATURE	D	LR	DESCRIPTION	BRIDGE/UXING/XROAD OW	TC	L	NBR LNS D	I	DECREAS/DIV LFT SHD W/S	RDY W/S	RHT SHD W/S	MEDIAN WD/S	BR	INCRES/UNDI LFT SHD W/S	RDY W/S	RHT SHD W/S	SPC USE LNS WID	TOT RDY WID	MTCE A	SE	CITY NBR	ST FC	LEGAL SPEED D	IB	T R	P K	S T
52.38		56.52	INTRSECTN	B		DIVISION N	CO		Y	2	2	8A	22A		4A	UP		22A	8A		44	2	01		R2		50	L	
52.40		56.54	ENTER CITY			SOAP LAKE				2	2	8A	22A		4A	UP		22A	8A		44	2	01	1190	R2		50	L	B
52.59		56.73								2	2	8A	22A		4A	UP	7	22A	8A		44	2	01	1190	R2		50	L	B
52.61		56.75	LEAVE CITY			SOAP LAKE				2	2	8A	22A		4A	UP	8	22A	8A		44	2	01	$$$$	R2		50	L	$
			INTRSECTN	L		DIV. LINE RD	CT		N																					
52.62		56.76								2	1	8A	22A		4A	UP	8	20A	8A		42	2	01		R2		50	L	
52.67		56.81	ON RAMP	L		SR 17 SB	ST		Y	1	1	8A	12A		4A	UP	8	12A	8A		24	2	01		R2		50	L	
52.69		56.83								1	1	8A	12A		4A	UP	7	12A	8A		24	2	01		R2		50	L	
52.71		56.85	MISC FEATR	L		GORE (SR 17 R107542)																								
52.78		56.92								1	1	$$$	$$$		$$$$	$$	10A	36A	8A		36	2	01		R2		50	L	
52.85		56.99	WYE CONN	R		SR 17	ST		Y																					
52.89		57.03	INTRSECTN	B		SR 17	ST	AF	Y	1	1						10B	36B	8B		36	2	01		R2		50	R	
52.92		57.06	WYE CONN	L		SR 17	ST		Y																					
52.93		57.07								1	1						10B	36B	8B		36	2	01		R2		55	R	
53.02		57.16	MP MARKER	R		53																								
53.04		57.18								1	1						7B	24B	11B		24	2	01		R2		55	R	
53.05		57.19								1	1						7B	24B	7B		24	2	01		R2		55	R	
53.37		57.51	INTRSECTN	B		20 NE	CO		Y	1	1						7B	24B	7B		24	2	01		R2		60	R	
53.62		57.76	INTRSECTN	B		A NE	CO		N																					
54.02		58.16	MP MARKER	R		54																								
55.02		59.16	MP MARKER	R		55																								
56.01		60.15	MP MARKER	R		56																								
57.02		61.16	MP MARKER	R		57																								
58.02		62.16	MP MARKER	R		58																								
58.52		62.66	INTRSECTN	L		DRY COULEE	CO		N																					
			INTRSECTN	R		ADRAIN RD	CO		N																					
59.02		63.16	MP MARKER	R		59																								
59.18		63.32	INTRSECTN	L		F NE	CO		N																					
59.35		63.49	INTRSECTN	R		SANITARY FILL RD	CO		N																					
60.02		64.16	MP MARKER	R		60																								
61.02		65.16	MP MARKER	R		61																								
61.21		65.35	INTRSECTN	L		H NE	CO		N																					
			INTRSECTN	L		PINTO RIDGE RD	CO		N																					
62.02		66.16	MP MARKER	R		62																								
62.12		66.26	INTRSECTN	B		23 NE	CO		N																					
62.23		66.37	INTRSECTN	L		CO RD	CO		N																					
63.02		67.16	MP MARKER	R		63																								

INTERSECTION DETAIL

SRMP	B	ARM	TURN LANES L NEAR LGT	WD	R NEAR LGT	WD	L FAR LGT	WD	R FAR LGT	WD	ACCELERATION LANES LEFT LGT	WD	L-CNTR LGT	WD	R-CNTR LGT	WD	RIGHT LGT	WD
52.89		57.03	.04	12			.03	12										

SR 028 MAINLINE STATE ROUTE - SRSH COUNTY GRANT DOT DISTRICT 2

SRMP	B	ARM	FEATURE	D	LR	DESCRIPTION	BRIDGE/UXING/XROAD OW	TC	L	NBR LNS D	I	DECREAS/DIV LFT SHD W/S	RDY W/S	RHT SHD W/S	MEDIAN WD/S	BR	INCRES/UNDI LFT SHD W/S	RDY W/S	RHT SHD W/S	SPC USE LNS WID	TOT RDY WID	MTCE A	SE	CITY NBR	ST FC	LEGAL SPEED D	IB	T R	P K	S T
63.11		67.25								1	1						7B	24B	7B		24	2	01		R2	60	R		
63.24		67.38	INTRSECTN		L	J NE	CO		N																				
			INTRSECTN		R	STRATFORD RD	CO		N																				
63.39		67.53	BEG BRIDGE	B		CRAB CREEK	ST			1	1						$$C	24B	$$C		24	2	01		R2	60	R		
						BRDG NUM 028/121																							
63.43		67.57	END BRIDGE	B		CRAB CREEK				1	1						7B	23B	7B		23	2	01		R2	60	R		
63.58		67.72	INTRSECTN		B	J.3 NE	CO		N																				
63.80		67.94	UXING	B		BN RR	ST																						
						BRDG NUM 028/122																							
			RR XING	B		NUM 65768B STRUCTURE																							
64.02		68.16	MP MARKER		R	64																							
65.02		69.16	MP MARKER		R	65																							
66.03		70.17	MP MARKER		R	66																							
66.06		70.20	BEG BRIDGE	B		CRAB CREEK	ST			1	1						$$C	36P	$$C		36	2	01		R2	60	R		
						BRDG NUM 028/124																							
66.10		70.24	END BRIDGE	B		CRAB CREEK				1	1						7B	23B	7B		23	2	01		R2	60	R		
66.39		70.53								1	1						10G	23B	10G		23	2	01		R2	60	R		
66.71		70.85								1	1						7G	23B	7G		23	2	01		R2	60	R		
67.04		71.18	MP MARKER		R	67																							
68.04		72.18	MP MARKER		R	68																							
68.65		72.79								1	1						6B	24B	6B		24	2	01		R2	60	R		
68.73		72.87	BEG BRIDGE	B		CRAB CREEK	ST			1	1						$$W	36P	$$W		36	2	01		R2	60	R		
						BRDG NUM 028/127																							
68.76		72.90	END BRIDGE	B		CRAB CREEK				1	1						6B	24B	6B		24	2	01		R2	60	R		
68.86		73.00	INTRSECTN		B	22 NE	CO		N	1	1						7G	23B	7G		23	2	01		R2	60	R		
70.02		74.16	MP MARKER		R	70																							
70.33		74.47	INTRSECTN		L	O NE RD	CO		N																				
71.00		75.14	MP MARKER		R	71																							
71.97		76.11	INTRSECTN		R	BLACK ROCK RD	CO		N																				
			INTRSECTN		L	R NE	CO		N																				
72.00		76.14	MP MARKER		R	72																							
72.80		76.94	INTRSECTN		R	SANITARY DROP BOX	CO		N																				
72.99		77.13	MP MARKER		R	73																							
73.10		77.24	INTRSECTN		L	22 NE	CO		N																				
74.01		78.15	MP MARKER		R	74																							
75.01		79.15	MP MARKER		R	75																							
75.76		79.90	INTRSECTN		R	18 NE	CO		N																				
76.01		80.15	MP MARKER		R	76																							
76.45		80.59								1	1						5G	23B	5G		23	2	01		R2	60	R		
76.99		81.13	MP MARKER		R	77																							
77.93		82.07	INTRSECTN		L	MARLIN RD	CO		N	1	1						6G	23B	8G		23	2	01		R2	60	R		
			INTRSECTN		R	W NE	CO		N																				
77.99		82.13	MP MARKER		R	78																							

SR 028 MAINLINE STATE ROUTE - SRSH COUNTY GRANT DOT DISTRICT 2

SRMP	B	ARM	FEATURE	D	LR	DESCRIPTION	BRIDGE/UXING/XROAD OW	TC	L	NBR LNS D	I	DECREAS/DIV LFT SHD W/S	RDY W/S	RHT SHD W/S	MEDIAN WD/S	BR	INCRES/UNDI LFT SHD W/S	RDY W/S	RHT SHD W/S	SPC USE LNS WID	TOT RDY WID	MTCE A	SE	CITY NBR	ST FC	LEGAL SPEED D	IB	T R	P K	S T
78.25		82.39								1	1						3B	23B	3B		23	2	01		R2	60	R		
79.00		83.14	MP MARKER		R	79																							
79.02		83.16	LEAVE DIST			2																							
			END CTLSEC			CONTROL SECTION 1303																							
			LEAVE CO			GRANT																							

SR 028 MAINLINE STATE ROUTE - SRSH COUNTY LINCOLN DOT DISTRICT 6

SRMP	B	ARM	FEATURE	D	LR	DESCRIPTION	BRIDGE/XING/XROAD OW	TC	L	NBR LNS D	I	DECREAS/DIV LFT SHD W/S	RDY W/S	RHT SHD W/S	MEDIAN WD/S	BR	INCRES/UNDI LFT SHD W/S	RDY W/S	RHT SHD W/S	SPC USE LNS WID	TOT RDY WID	MTCE A	SE	CITY NBR	ST FC	LEGAL SPEED D	IB	T R	P K	S T
79.02		83.16	ENTER CO			LINCOLN				1	1						10G	20B	10G		20	3	02		R2	60	R			
			BEG CTLSEC			CONTROL SECTION 2205																								
79.04		83.18	INTRSECTN	B		OLD HWY LOOP RD	CO		N																					
80.01		84.15	MP MARKER	R		80																								
81.01		85.15	MP MARKER	R		81																								
81.99		86.13	MP MARKER	R		82																								
83.00		87.14	MP MARKER	R		83																								
84.00		88.14	MP MARKER	R		84																								
85.00		89.14	MP MARKER	R		85																								
85.46		89.60	INTRSECTN	R		OLD HWY LOOP RD	CO		N																					
86.02		90.16	MP MARKER	R		86																								
86.10		90.24	INTRSECTN	R		KAGELE RD	CO		N																					
			INTRSECTN	L		IRBY RD	CO		N																					
87.00		91.14	MP MARKER	R		87																								
87.92		92.06	INTRSECTN	B		BATUM RD	CO		N																					
87.99		92.13	MP MARKER	R		88																								
88.99		93.13	MP MARKER	R		89																								
89.94		94.08	INTRSECTN	R		STAR RD	CO		N																					
90.00		94.14	MP MARKER	R		90																								
90.54		94.68	INTRSECTN	R		KELLUM RD	CO		N																					
90.99		95.13	MP MARKER	R		91																								
91.58		95.72	INTRSECTN	R		KELLUM RD	CO		N																					
91.96		96.10	MP MARKER	R		92																								
92.14		96.28	INTRSECTN	R		LAUER RD	CO		N																					
92.97		97.11	INTRSECTN	L		NAPIER RD	CO		N																					
93.01		97.15	MP MARKER	R		93																								
93.26		97.40	MISC FEATR	R		SGN ENT ODESSA																								
93.27		97.41	INTRSECTN	R		GOLF COURSE RD	CO		Y	1	1						5A	22A	5A		22	3	02		R2	60	R			
93.30		97.44	ENTER CITY			ODESSA				1	1						5A	22A	5A		22	3	02	0910	R2	45	L	B		
93.37		97.51	INTRSECTN	R		CITY ST	CT		Y																					
93.40		97.54	BEG BRIDGE	B		CRAB CREEK	ST			1	1						$$C	26A	$$C		26	3	02	0910	R2	45	L	P		
						BRDG NUM 028/205																								
93.42		97.56	END BRIDGE	B		CRAB CREEK				1	1						5A	22A	5A		22	3	02	0910	R2	45	L	B		
93.56		97.70								1	1						26A	44A	$$C		44	3	02	0910	R2	30	L	B		
93.58		97.72	INTRSECTN	R		CEDAR ST	CT		Y																					
93.65		97.79	BEG ST		I	FIRST AVE				1	1						$$C	60A	C		60	3	02	0910	R2	30	L	B		*
			INTRSECTN	B		BIRCH ST	CT		Y																					
93.72		97.86	INTRSECTN	R		SR 21	ST		Y																					
			INTRSECTN	L		ALDER ST	CT		Y																					
93.79		97.93	INTRSECTN	R		DIVISION ST	CT		Y																					
			INTRSECTN	L		SR 21	ST		Y																					
93.86		98.00	INTRSECTN	B		FIRST ST	CT		Y																					
93.93		98.07	INTRSECTN	L		SECOND ST	CT		Y																					

SR 028 MAINLINE STATE ROUTE - SRSH COUNTY LINCOLN DOT DISTRICT 6

SRMP	B	ARM	FEATURE	D	LR	DESCRIPTION	BRIDGE/UXING/XROAD OW	TC	L	NBR LNS D	I	DECREAS/DIV LFT SHD W/S	RDY W/S	RHT SHD W/S	MEDIAN WD/S	BR	INCRES/UNDI LFT SHD W/S	RDY W/S	RHT SHD W/S	SPC USE LNS WID	TOT RDY WID	MTCE A	SE	CITY NBR	ST FC	LEGAL SPEED D	IB	T R	P K	S T
93.94		98.08	BEG BRIDGE	B		CRAB CREEK	ST			1	1							C	24A	C		24	3	02	0910	R2		30	L	P *
						BRDG NUM 028/208																								
93.96		98.10	END BRIDGE	B		CRAB CREEK				1	1							C	58A	C		58	3	02	0910	R2		30	L	B *
93.97		98.11	INTRSECTN		R	SECOND ST	CT		Y																					
94.01		98.15	INTRSECTN		L	THIRD ST	CT		Y																					
94.09		98.23	INTRSECTN		B	FOURTH ST	CT		Y																					
94.18		98.32	INTRSECTN		B	FIFTH ST	CT		Y																					
94.27		98.41	INTRSECTN		B	SIXTH ST	CT		Y																					
94.36		98.50	END ST	I		FIRST AVE				1	1							C	49A	C		49	3	02	0910	R2		30	L	B $
			INTRSECTN		R	SEVENTH ST	CT		Y																					
			INTRSECTN		L	DOBSON RD	CT		Y																					
94.38		98.52	WYE CONN		L	DOBSON RD	CT		Y																					
94.40		98.54	MISC FEATR		L	SGN ENT ODESSA				1	1						10A	24A	10A			24	3	02	0910	R2		30	L	B
94.41		98.55	LEAVE CITY			ODESSA				1	1						10A	24A	10A			24	3	02	$$$$	R2		60	L	$
94.44		98.58								1	1						5A	24A	5A			24	3	02		R2		60	L	
94.48		98.62								1	1						8B	22B	8B			22	3	02		R2		60	L	
94.49		98.63	INTRSECTN		R	HOPP RD	CO		Y																					
95.01		99.15	MP MARKER		R	95																								
95.08		99.22	INTRSECTN		R	KING RANCH RD	CO		N																					
95.13		99.27	BEG BRIDGE	B		CRAB CREEK	ST			1	1						$$C	28B	$$C			28	3	02		R2		60	L	
						BRDG NUM 028/209																								
95.17		99.31	END BRIDGE	B		CRAB CREEK				1	1						8B	22B	8B			22	3	02		R2		60	R	
95.33		99.47	INTRSECTN		L	DOBSON RD	CO		N																					
95.39		99.53	WYE CONN		L	DOBSON RD	CO		N																					
95.40		99.54	INTRSECTN		R	LANEY BROTHERS RD	CO		N																					
95.46		99.60	UXING	B		BN RR	ST			1	1						6B	22B	6B			22	3	02		R2		60	R	
						BRDG NUM 028/211																								
			RR XING	B		NUM 65742Y STRUCTURE																								
95.98		100.12	MP MARKER		R	96																								
97.02		101.16	MP MARKER		R	97																								
98.00		102.14	MP MARKER		R	98																								
98.07		102.21	INTRSECTN		B	COYOTE HEIGHTS RD	CO		N																					
98.74		102.88	INTRSECTN		B	NEMO RD	CO		N																					
99.01		103.15	MP MARKER		R	99																								
100.01		104.15	MP MARKER		R	100																								
101.02		105.16	MP MARKER		R	101																								
102.02		106.16	MP MARKER		R	102																								
102.99		107.13	MP MARKER		R	103																								
103.51		107.65	INTRSECTN		R	LOWE RD-CO RD #2196	CO		N																					
103.91		108.05	INTRSECTN		R	CARLSON RD	CO		N																					
			INTRSECTN		L	YARWOOD RD	CO		N																					
104.01		108.15	MP MARKER		R	104																								
104.47		108.61	INTRSECTN		R	LOWE RD	CO		N	1	1						6B	22B	6B			22	3	01		R2		60	R	

SR 028 MAINLINE STATE ROUTE - SRSH COUNTY LINCOLN DOT DISTRICT 6

SRMP	B	ARM	FEATURE	D	LR	DESCRIPTION	BRIDGE/XROAD OW	TC	L	NBR LNS D	I	DECREAS/DIV LFT SHD W/S	RDY W/S	RHT SHD W/S	MEDIAN WD/S	BR	INCRES/UNDI LFT SHD W/S	RDY W/S	RHT SHD W/S	SPC USE LNS WID	TOT RDY WID	MTCE A	SE	CITY NBR	ST FC	LEGAL SPEED D	IB	T R	P K	S T
104.66		108.80								1	1						6B	22B	6B		22	3	01		R2	60	R		
105.02		109.16	MP MARKER		R	105																							
105.19		109.33	INTRSECTN		L	CO RD	CO		N																				
105.61		109.75	INTRSECTN		R	CO RD	CO		N																				
106.01		110.15	MP MARKER		R	106																							
106.59		110.73	INTRSECTN		B	CO RD	CO		N																				
107.02		111.16	MP MARKER		R	107																							
108.01		112.15	MP MARKER		R	108																							
108.70		112.84	INTRSECTN		B	CO RD	CO		N																				
109.01		113.15	MP MARKER		R	109																							
109.87		114.01	INTRSECTN		L	SALO RD	CO		N																				
			INTRSECTN		R	MOHLER RD	CO		N																				
110.00		114.14	MP MARKER		R	110																							
111.01		115.15	MP MARKER		R	111																							
111.45		115.59	INTRSECTN		B	KUPER RD	CO		N																				
112.00		116.14	MP MARKER		R	112																							
113.00		117.14	MP MARKER		R	113																							
114.00		118.14	MP MARKER		R	114																							
115.00		119.14	MP MARKER		R	115																							
115.41		119.55	INTRSECTN		B	DUCK LAKE RD	CO		N																				
116.00		120.14	MP MARKER		R	116																							
116.58		120.72	INTRSECTN		R	CO RD	CO		N																				
117.01		121.15	MP MARKER		R	117																							
117.10		121.24	INTRSECTN		L	CO RD	CO		N																				
117.28		121.42	BEG BRIDGE	B		DRY RUN	ST			1	1						$$C	32P	$$C		32	3	01		R2	60	R		
						BRDG NUM 028/216																							
117.29		121.43	END BRIDGE	B		DRY RUN				1	1						6B	22B	6B		22	3	01		R2	60	R		
117.64		121.78	ENTER CITY			HARRINGTON				1	1						6B	22B	6B		22	3	01	0545	R2	45	R	B	
			MISC FEATR		R	SGN ENT HARRINGTON																							
117.70		121.84	INTRSECTN		R	MAIN ST	CT		Y	1	1						8B	22B	8B		22	3	01	0545	R2	45	L	B	
117.73		121.87	WYE CONN		R	MAIN ST	CT		Y																				
117.98		122.12	INTRSECTN		R	W LINDEN ST	CT		Y																				
			INTRSECTN		L	COFFEE POT RD	CT		Y																				
118.00		122.14	MP MARKER		R	118																							
118.02		122.16	BEG BRIDGE	B		COAL CREEK	ST			1	1						$$C	39B	$$C		39	3	01	0545	R2	45	L	P	
						BRDG NUM 028/218C																							
118.03		122.17	END BRIDGE	B		COAL CREEK				1	1						8B	22B	8B		22	3	01	0545	R2	45	L	B	
118.12		122.26	INTRSECTN		R	SR 23	ST		Y																				
118.17		122.31	MISC FEATR		L	SGN ENT HARRINGTON																							
118.30		122.44	LEAVE CITY			HARRINGTON				1	1						8B	22B	8B		22	3	01	$$$$	R2	45	L	$	
118.35		122.49								1	1						8B	22B	8B		22	3	01		R2	60	L		
118.44		122.58	INTRSECTN		L	CO RD	CO		N																				
118.77		122.91	INTRSECTN		L	CO RD	CO		N																				

SR 028 MAINLINE STATE ROUTE - SRSH COUNTY LINCOLN DOT DISTRICT 6

SRMP	B	ARM	FEATURE	D	LR	DIRECTION TO INVENTORY / LEFT/RIGHT INDICATOR / DESCRIPTION	BRIDGE-UXING-XROAD- OW	TC	L	NBR LNS D	I	DECREAS/DIV LFT SHD W/S	RDY W/S	RHT SHD W/S	MEDIAN-WD/S	BR	INCRES/UNDI LFT SHD W/S	RDY W/S	RHT SHD W/S	SPC USE LNS WID	TOT RDY WID	MTCE A	SE	CITY NBR	ST FC	LEGAL SPEED D	IB	T R	P K	S T
119.01		123.15	MP MARKER		R	119				1	1						8B	22B	8B		22	3	01		R2		60	L		
120.00		124.14	MP MARKER		R	120																								
120.44		124.58	INTRSECTN		L	COAL SPRINGS RD	CO		N																					
120.53		124.67	INTRSECTN		R	OLD WHITESTONE RD	CO		N																					
121.00		125.14	MP MARKER		R	121																								
122.00		126.14	MP MARKER		R	122																								
123.01		127.15	MP MARKER		R	123																								
123.88		128.02	INTRSECTN		R	BLUESTEM RD	CO		N																					
124.03		128.17	MP MARKER		R	124																								
124.56		128.70	INTRSECTN		L	DEKING RD	CO		N																					
125.00		129.14	MP MARKER		R	125																								
125.05		129.19	INTRSECTN		R	RED BRIDGE RD	CO		N																					
125.58		129.72	INTRSECTN		R	OLD MISSILE SITE RD	CO		N																					
126.00		130.14	MP MARKER		R	126																								
127.00		131.14	MP MARKER		R	127																								
127.12		131.26	INTRSECTN		R	SPINNING RD	CO		N																					
			INTRSECTN		L	COOK RD	CO		N																					
128.00		132.14	MP MARKER		R	128																								
128.33		132.47	INTRSECTN		R	ZELLMER RD	CO		N																					
			INTRSECTN		L	TANNER RD	CO		N																					
129.00		133.14	MP MARKER		R	129																								
129.33		133.47	INTRSECTN		L	MAYBERRY RD	CO		N																					
130.00		134.14	MP MARKER		R	130																								
130.37		134.51	ENTER CITY			DAVENPORT				1	1						8B	22B	8B		22	3	01	0310	R2		40	L	B	*
			BEG ST	I		TWELFTH ST																								
			INTRSECTN		L	MT VIEW CEMETERY RD	CT		N																					
			INTRSECTN		R	FITNESS LN	CT		N																					
130.38		134.52	MISC FEATR		R	SGN ENT DAVENPORT																								
130.60		134.74	INTRSECTN		B	MONROE ST	CT		N																					
130.61		134.75								1	1						8B	22B	8B		22	3	01	0310	R2		30	L	B	*
130.68		134.82	RR XING	B		NUM 66029G GRADE				1	1						8A	22A	8A		22	3	01	0310	R2		30	L	B	*
130.71		134.85	INTRSECTN		R	MADISON ST	CT		Y																					
130.72		134.86	INTRSECTN		B	JEFFERSON ST	CT		Y																					
130.79		134.93	INTRSECTN		B	ADAMS ST	CT		Y																					
130.84		134.98	INTRSECTN		B	WASHINGTON ST	CT		Y																					
130.90		135.04	INTRSECTN		B	MAIN ST	CT		Y																					
130.95		135.09	INTRSECTN		B	MAXWELL ST	CT		Y																					
131.01		135.15	INTRSECTN		B	MARSHALL ST	CT		Y																					
131.06		135.20	INTRSECTN		B	MERRIEM ST	CT		Y																					
131.12		135.26	INTRSECTN		B	PARK ST	CT		Y																					
131.18		135.32	END ST	I		TWELFTH ST																								
			INTRSECTN		B	SR 2	ST	RF	Y																					

INTERSECTION DETAIL

SRMP	B	ARM	TURN LANES L NEAR LGT	WD	R NEAR LGT	WD	L FAR LGT	WD	R FAR LGT	WD	ACCELERATION LANES LEFT-- LGT	WD	L-CNTR LGT	WD	R-CNTR LGT	WD	RIGHT- LGT	WD
131.18		135.32			.03	12												

SR 028 MAINLINE STATE ROUTE - SRSH COUNTY LINCOLN DOT DISTRICT 6

SRMP	B	ARM	FEATURE	D	LR	DESCRIPTION	BRIDGE/UXING/XROAD NBR LNS OW TC L	D I	DECREAS/DIV LFT SHD W/S	RDY W/S	RHT SHD W/S	MEDIAN WD/S	BR	INCRES/UNDI LFT SHD W/S	RDY W/S	RHT SHD W/S	SPC USE LNS WID	TOT RDY WID	MTCE A	SE	CITY NBR	ST FC	LEGAL SPEED D	IB	T R	P K	S T
131.18		135.32	END CTLSEC END ROUTE			CONTROL SECTION 2205		1	1					8A	22A	8A		22	3	01	0310	R2		30	L	B	$

SR 028 COUPLET WENTCH STATE ROUTE - SRSH COUNTY DOUGLAS DOT DISTRICT 2

SRMP	B ARM	FEATURE	D	LR	DIRECTION TO INVENTORY / LEFT/RIGHT INDICATOR / DESCRIPTION	BRIDGE-UXING-XROAD-OW	TC	L	NBR LNS D	I	DECREAS/DIV LFT SHD W/S	RDY W/S	RHT SHD W/S	MEDIAN-WD/S	BR	INCRES/UNDI LFT SHD W/S	RDY W/S	RHT SHD W/S	SPC USE LNS WID	TOT RDY WID	MTCE A	SE	CITY NBR	ST FC	LEGAL SPEED D	IB	T R	P K	S T
4.25	0.00	BEG ROUTE			WENTCH				1								15A	10A		15	1	01	0350	U1		25	R	P	
					SRMP 4.25B TO SRMP 3.84B																								
		ENTER CITY			EAST WENATCHEE																								
		BEG CTLSEC			CONTROL SECTION 0901																								
		INTRSECTN		L	SR 285	ST		Y																					
4.26	0.01	MISC FEATR		L	GORE (SR 285)				1							3A	15A	10A		15	1	01	0350	U1		25	R	P	
4.33	0.08	WYE CONN		R	5TH ST NE	CT		Y																					
4.35	0.10	INTRSECTN		R	5TH ST NE	CT		Y																					
		OFF RAMP		L	SR 285	ST		Y																					
4.40	0.15	MISC FEATR		L	GORE (P100384B)				1							$$$	15A	11A		15	1	01	0350	U1		25	R	P	
4.48	0.23	BEG BRIDGE	I		RAMP	ST			1								15A	$$C		15	1	01	0350	U1		25	R	P	
					BRDG NUM 028/004																								
4.50	0.25	END BRIDGE	I		RAMP				1								15A	8A		15	1	01	0350	U1		25	R	P	
4.58	0.33	INTRSECTN		L	SR 28 EB	ST		Y																					
		END CTLSEC			CONTROL SECTION 0901																								
		END SECTN			WENTCH																								

SR 031 MAINLINE STATE ROUTE - SRSH COUNTY PEND OREILLE DOT DISTRICT 6

SRMP	B	ARM	FEATURE	D	LR	DESCRIPTION	BRIDGE/UXING/XROAD OW	TC	L	NBR LNS D	I	DECREAS/DIV LFT SHD W/S	RDY W/S	RHT SHD W/S	MEDIAN WD/S	BR	INCRES/UNDI LFT SHD W/S	RDY W/S	RHT SHD W/S	SPC USE LNS WID	TOT RDY WID	MTCE A	SE	CITY NBR	ST FC	LEGAL SPEED D	IB	T R	P K	S T
0.00		0.00	BEG ROUTE			MAIN ROUTE				1	1						5B	22B	5B		22	4	01		R2	55		R		
						SR 20/TIGER TO CANADA																								
			BEG CTLSEC			CONTROL SECTION 2605																								
			INTRSECTN		L	SR 20	ST		N																					
			INTRSECTN		R	CO RD	CO		N																					
0.44		0.44	INTRSECTN		L	COLVILLE CUTOFF RD	CO		N																					
0.96		0.96	RR XING	B		NUM 399650K GRADE																								
0.97		0.97	INTRSECTN		R	MIDDLETON RD	CO		N																					
0.99		0.99	MP MARKER		R	1																								
1.08		1.08	INTRSECTN		L	DENNIS RD	CO		N																					
			INTRSECTN		R	GRAHAM RD	CO		N																					
1.61		1.61	INTRSECTN		R	WILDERNESS AVE	CO		N																					
1.99		1.99	MP MARKER		R	2																								
2.08		2.08	INTRSECTN		L	GREENHOUSE RD	CO		N																					
			INTRSECTN		R	DEWITT RD	CO		N																					
2.60		2.60	INTRSECTN		L	YOUNGREEN RD	CO		N																					
3.00		3.00	MP MARKER		R	3																								
3.10		3.10	INTRSECTN		L	ELIZABETH AVE	CO		N																					
			INTRSECTN		R	SULLIVAN LAKE RD	CO		N																					
3.37		3.37	INTRSECTN		B	CHIPPEWA AVE	CO		N																					
3.52		3.52	INTRSECTN		B	WISCONSIN AVE	CO		N																					
3.55		3.55								1	1						5B	22B	5B		22	4	01		R2	35		R		
3.60		3.60	INTRSECTN		R	RIVERSIDE DR	CO		N																					
3.62		3.62	MISC FEATR		R	SGN ENT IONE																								
3.76		3.76	ENTER CITY			IONE				1	1						5A	22A	5A		22	4	01	0585	R2	25		R	P	
3.92		3.92	INTRSECTN		L	CITY ST	CT		Y	1	1						5A	22A	5A		22	4	01	0585	R2	25		R	B	
3.95		3.95	INTRSECTN		B	BLACKWELL ST	CT		Y																					
4.01		4.01	INTRSECTN		B	MAIN ST	CT		Y																					
4.02		4.02	MP MARKER		R	4																								
4.07		4.07	INTRSECTN		B	HOUGHTON ST	CT		Y																					
4.15		4.15	BEG BRIDGE	B		CEDAR CREEK	ST			1	1						$$C	32A	$$C		32	4	01	0585	R2	35		R	$	
						BRDG NUM 031/033																								
4.18		4.18	END BRIDGE	B		CEDAR CREEK				1	1						4A	24A	4A		24	4	01	0585	R2	35		R		
4.23		4.23	INTRSECTN		R	MADSEN RD	CT		N																					
4.25		4.25	INTRSECTN		L	CEDAR CR TER RD	CT		N																					
4.28		4.28	MISC FEATR		L	SGN ENT IONE																								
4.37		4.37	INTRSECTN		R	BOCKMAN RD	CT		Y																					
4.48		4.48	LEAVE CITY			IONE				1	1						4B	24B	4B		24	4	01	$$$$	R2	35		R		
4.54		4.54								1	1						4B	24B	4B		24	4	01		R2	55		R		
4.82		4.82								1	1						3B	23B	3B		23	4	01		R2	55		R		
4.84		4.84	RR XING	B		NUM 399656B GRADE																								
5.02		5.02	MP MARKER		R	5																								
6.02		6.02	MP MARKER		R	6																								

SR 031 MAINLINE STATE ROUTE - SRSH COUNTY PEND OREILLE DOT DISTRICT 6

SRMP	B ARM	FEATURE	D	LR	DESCRIPTION	BRIDGE/UXING/XROAD OW	TC	L	NBR LNS D	I	DECREAS/DIV LFT SHD W/S	RDY W/S	RHT SHD W/S	MEDIAN WD/S	BR	INCRES/UNDI LFT SHD W/S	RDY W/S	RHT SHD W/S	SPC USE LNS WID	TOT RDY WID	MTCE A	SE	CITY NBR	ST FC	LEGAL SPEED D	IB	T R	P K	S T
6.03	6.03								1	1						3B	23B	3B		23	4	01		R2	55	R			
6.91	6.91	INTRSECTN		R	CO RD	CO		N																					
7.03	7.03	MP MARKER		R	7																								
7.52	7.52	ENT/EXIT		R	BOX CANYON DAM	CO		N																					
8.01	8.01	MP MARKER		R	8																								
9.01	9.01	MP MARKER		R	9																								
9.65	9.65								1	1						4B	24B	4B		24	4	01		R2	55	R			
9.99	9.99	MP MARKER		R	10																								
10.73	10.73	REST AREA		L	SWEET CREEK																								
					CS 260591 P626 MINOR																								
		ENT/EXIT		L	ROADSIDE PARK	ST		N																					
11.01	11.01	MP MARKER		R	11																								
11.98	11.98	MP MARKER		R	12																								
12.25	12.25	ENTER CITY			METALINE				1	1						4B	24B	4B		24	4	01	0770	R2	40	R	B		
12.35	12.35	MISC FEATR		R	SGN ENT METALINE																								
12.41	12.41	INTRSECTN		R	MAIN AVE	CT		Y																					
12.50	12.50								1	1						4A	24A	4A		24	4	01	0770	R2	40	R	B		
12.55	12.55	INTRSECTN		L	HOUSING DR	CT		Y																					
12.60	12.60	INTRSECTN		R	PEND OREILLE ST	CT		Y	1	1						4A	24A	4A		24	4	01	0770	R2	25	R	B		
12.66	12.66	INTRSECTN		L	METALINE ST	CT		Y																					
12.67	12.67	INTRSECTN		R	METALINE ST	CT		Y																					
12.74	12.74	INTRSECTN		R	PARK ST	CT		Y																					
12.78	12.78								1	1						4A	24A	4A		24	4	01	0770	R2	40	R	B		
12.79	12.79	INTRSECTN		R	MAIN AVE	CT		Y																					
12.98	12.98	MP MARKER		R	13																								
13.13	13.13	INTRSECTN		L	BOUNDARY RD	CT		Y																					
13.25	13.25								1	1						4B	24B	4B		24	4	01	0770	R2	40	R	B		
13.28	13.28	MISC FEATR		L	SGN ENT METALINE																								
13.35	13.35	LEAVE CITY			METALINE				1	1						4B	24B	4B		24	4	01	$$$$	R2	55	R	$		
14.00	14.00	MP MARKER		R	14																								
14.05	14.05	MISC FEATR		R	SGN ENT METALINE FALLS																								
14.07	14.07	BEG BRIDGE B			PEND OREILLE RIVER	ST			1	1						$$C	26A	$$C		26	4	01		R2	55	R			
					BRDG NUM 031/036																								
14.11	14.11	ENTER CITY			METALINE FALLS				1	1						C	26A	C		26	4	01	0775	R2	25	R	P		
14.20	14.20	END BRIDGE B			PEND OREILLE RIVER				1	1						3A	23A	3A		23	4	01	0775	R2	25	R	P		
14.22	14.22	INTRSECTN		R	CITY ST	CT		Y																					
14.23	14.23	INTRSECTN		R	CITY ST	CT		Y																					
14.40	14.40	INTRSECTN		B	CITY ST	CT		Y																					
14.42	14.42	LEAVE CITY			METALINE FALLS				1	1						3A	23A	3A		23	4	01	$$$$	R2	35	R	$		
14.52	14.52	MISC FEATR		L	SGN ENT METALINE FALLS																								
14.79	14.79	BEG BRIDGE B			SULLIVAN CREEK	ST			1	1						$$C	22A	$$C		22	4	01		R2	35	M			
					BRDG NUM 031/038																								
14.82	14.82	END BRIDGE B			SULLIVAN CREEK				1	1						4A	22A	4A		22	4	01		R2	35	M			

SR 031 MAINLINE STATE ROUTE - SRSH COUNTY PEND OREILLE DOT DISTRICT 6

SRMP	B	ARM	FEATURE	D	LR	DESCRIPTION	BRIDGE/UXING/XROAD OW	TC	L	NBR LNS D	I	DECREAS/DIV LFT SHD W/S	RDY W/S	RHT SHD W/S	MEDIAN WD/S	BR	INCRES/UNDI LFT SHD W/S	RDY W/S	RHT SHD W/S	SPC USE LNS WID	TOT RDY WID	MTCE A	SE	CITY NBR	ST FC	LEGAL SPEED D	IB	T R	P K	S T
14.84		14.84								1	1						4A	22A	4A		22	4	01		R2	35	M			
15.00		15.00	MP MARKER		R	15																								
15.23		15.23	INTRSECTN		L	PEND OREILLE VILLAGE RD	CO		N																					
15.77		15.77	INTRSECTN		R	SULLIVAN LAKE RD	CO		N																					
15.79		15.79	WYE CONN		R	SULLIVAN LAKE RD	CO		N																					
15.82		15.82	INTRSECTN		L	GRANDVIEW FLAT RD	CO		N																					
15.99		15.99	MP MARKER		R	16																								
16.37		16.37	INTRSECTN		R	SULLIVAN LAKE RD	CO		N																					
16.43		16.43	INTRSECTN		L	PEND OREILLE MINE RD	CO		N	1	1						4B	22B	4B		22	4	01		R2	35	M			
16.46		16.46								1	1						1B	22B	1B		22	4	01		R2	35	M			
16.99		16.99	MP MARKER		R	17																								
17.98		17.98	MP MARKER		R	18																								
18.98		18.98	MP MARKER		R	19																								
19.57		19.57	MISC FEATR		R	SGN ENT COLVILLE NAT FOR																								
19.98		19.98	MP MARKER		R	20																								
20.62		20.62	INTRSECTN		R	HALLIDAY TRAIL RD	CO		N																					
20.98		20.98	MP MARKER		R	21																								
21.04		21.04	BEG BRIDGE B			SLATE CREEK	ST			1	1						$$C	27B	$$C		27	4	01		R2	35	M			
						BRDG NUM 031/042																								
21.07		21.07	END BRIDGE B			SLATE CREEK				1	1						1B	22B	1B		22	4	01		R2	35	M			
21.76		21.76	INTRSECTN		R	SLATE CREEK RD	CO		N																					
22.00		22.00	MP MARKER		R	22																								
23.00		23.00	MP MARKER		R	23																								
23.98		23.98	INTRSECTN		R	NORTH SLUMBER RD	CO		N																					
23.99		23.99	MP MARKER		R	24																								
25.00		25.00	MP MARKER		R	25																								
25.74		25.74	ENT/EXIT		L	CAMPGROUND RD	CO		N																					
26.00		26.00	MP MARKER		R	26																								
26.32		26.32	MISC FEATR		R	SGN LEAVING COL NATL FOR																								
26.52		26.52								1	1						1B	22B	1B		22	4	01		R2	25	M			
26.79		26.79	BORDER STA		R	INTERNATIONAL BOUNDARY																								
						OWNER USC																								
			END CTLSEC			CONTROL SECTION 2605																								
			END ROUTE																											

SR 041 MAINLINE STATE ROUTE - SRSH COUNTY PEND OREILLE DOT DISTRICT 6

SRMP	B ARM	FEATURE	D	LR	DESCRIPTION	BRIDGE/UXING/XROAD OW	TC	L	NBR LNS D	I	DECREAS/DIV LFT SHD W/S	RDY W/S	RHT SHD W/S	MEDIAN WD/S	BR	INCRES/UNDI LFT SHD W/S	RDY W/S	RHT SHD W/S	SPC USE LNS WID	TOT RDY WID	MTCE A	SE	CITY NBR	ST FC	LEGAL SPEED D	IB	T R	P K	S T
0.00	0.00	BEG ROUTE			MAIN ROUTE				1	1							C	44A	C	44	1	02	0860	R2	35	R	P	*
					SR 2 TO IDAHO STATE LINE																							
		ENTER CITY			NEWPORT																							
		BEG CTLSEC			CONTROL SECTION 2602																							
		BEG ST	I		STATE AVE																							
		TRAF RCDR	B		ID47 0																							
		INTRSECTN		L	IDAHO HWY 2-WALNUT ST	CT	SG	Y																				
		INTRSECTN		R	SR 2	ST	SG	Y																				
0.07	0.07	INTRSECTN		L	E 3RD N	CT		N																				
0.08	0.08	BEG SU LN		C	TWO WAY TURN 12A				1	1							C	32A	C	12	44	1	02	0860	R2	35	R	P	*
0.14	0.14	INTRSECTN		R	PINE ST	CT		Y																				
		INTRSECTN		L	E 2ND N	CT		Y																				
0.20	0.20	INTRSECTN		B	CITY ST	CT		N																				
0.21	0.21	END SU LN		C	TWO WAY TURN 12A				1	1							C	44A	C	$$$	44	1	02	0860	R2	35	R	P	*
0.31	0.31	RR XING	B		NUM 0000000 STRUCTURE				1	1							C	28A	C		28	1	02	0860	R2	35	R	P	*
		BEG BRIDGE	B		BN RR	ST																						
					BRDG NUM 041/010																							
0.34	0.34	END BRIDGE	B		BN RR				1	1							C	40A	C		40	1	02	0860	R2	35	R	P	*
0.41	0.41	END ST	I		STATE AVE																							
		INTRSECTN		R	4TH ST	CT		Y																				
		INTRSECTN		L	E 4TH S	CT		Y																				
		END CTLSEC			CONTROL SECTION 2602																							
		END ROUTE																										

INTERSECTION DETAIL

SRMP	B ARM	TURN LANES L NEAR LGT WD	R NEAR LGT WD	L FAR LGT WD	R FAR LGT WD	ACCELERATION LANES LEFT-- LGT WD	L-CNTR LGT WD	R-CNTR LGT WD	RIGHT- LGT WD
0.00	0.00				.05 13				
0.41	0.41	.02 11							

SR 082 MAINLINE INTERSTATE - ISSH COUNTY KITTITAS DOT DISTRICT 5

SRMP	B	ARM	FEATURE	D	LR	DESCRIPTION	BRIDGE/UXING/XROAD OW	TC	L	NBR LNS D	I	DECREAS/DIV LFT SHD W/S	RDY W/S	RHT SHD W/S	MEDIAN WD/S	BR	INCRES/UNDI LFT SHD W/S	RDY W/S	RHT SHD W/S	SPC USE LNS WID	TOT RDY WID	MTCE A	SE	CITY NBR	ST FC	LEGAL SPEED D	IB	T R	P K	S T
						MAIN ROUTE				2	1	C 38A		C	16O		C 26A		C		64	1	01		R5		70	L		
						SR 90 TO OREGON ST LINE																								
			BEG CTLSEC			CONTROL SECTION 1916																								
			BEG BRIDGE I			SR 90	ST																							
						BRDG NUM 082/001S																								
			BEG BRIDGE D			SR 90	ST																							
						BRDG NUM 082/001N																								
0.06		0.06	END BRIDGE I			SR 90				2	1	10A	24A	$	16A	GR	$ 14A		8A		38	1	01		R5		70	L		
			END BRIDGE D			SR 90																								
0.09		0.09								2	1	10A	24A	4A	16A	GR		14A	8A		38	1	01		R5		70	L		
0.16		0.16	BEG BRIDGE I			E-E RAMP	ST			2	1	10A	24A	4A	80S	DE	C 26A		$$C		50	1	01		R5		70	L		
						BRDG NUM 082/002S																								
0.22		0.22	END BRIDGE I			E-E RAMP				2	1	10A	24A	4A	210S	DE	4A	14A	8A		38	1	01		R5		70	L		
0.30		0.30								2	1	10A	24A	4A	340S	DE	4A	14A	8A		38	1	01		R5		70	L		
0.36		0.36	MISC FEATR		L	GORE (SR 90 Q111144)																								
0.48		0.48	OFF RAMP		L	SR 90	ST		Y																					
0.63		0.63								2	2	10A	24A	4A	76S	DE	4A	24A	10A		48	1	01		R5		70	L		
0.75		0.75	MISC FEATR		RC	GORE (SR 90 P111033)																								
0.87		0.87	ON RAMP		RC	SR 90	ST		Y																					
0.88		0.88	UXING	B		TJOSSEM RD	ST																							
						BRDG NUM 082/005																								
1.00		1.00	MP MARKER		R	1																								
1.72		1.72	MED XING		C	OFFICIAL																								
2.00		2.00	MP MARKER		B	2																								
2.45		2.45	BEG BRIDGE B			CREEK	ST																							
						BRDG NUM 082/007C																								
2.46		2.46	END BRIDGE B			CREEK																								
2.53		2.53	ON RAMP		L	SR 821	ST		Y																					
2.84		2.84	OFF RAMP		R	SR 821	ST		Y																					
2.86		2.86								2	2	10A	24A	4A	80S	DE	4A	24A	10A		48	1	01		R5		70	L		
2.90		2.90	MISC FEATR		L	GORE (S100253)																								
2.96		2.96	MISC FEATR		R	GORE (P100284)																								
3.00		3.00	MP MARKER		B	3																								
3.10		3.10	MISC FEATR		L	GORE (R500322)																								
3.14		3.14	MISC FEATR		R	GORE (Q500346)																								
3.22		3.22	BEG BRIDGE I			SR 821	ST			2	2	10A	24A	4A	180S	DE	$$C	53P	$$C		77	1	01		R5		70	L		
						BRDG NUM 082/010S																								
			OFF RAMP		L	SR 821	ST		Y																					
3.23		3.23	BEG BRIDGE D			SR 821	ST			2	2	$$C	38P	$$C	80O	$$	C 53P		C		91	1	01		R5		70	L		
						BRDG NUM 082/010N																								
3.29		3.29	END BRIDGE I			SR 821				2	2	C 38P		C	80S	DE	4A	24A	10A		62	1	01		R5		70	M		
3.30		3.30	END BRIDGE D			SR 821				2	2	10A	24P	4A	80S	DE	4A	24P	10A		48	1	01		R5		70	M		
3.46		3.46	ON RAMP		R	SR 821	ST		Y																					

SR 082 MAINLINE INTERSTATE - ISSH COUNTY KITTITAS DOT DISTRICT 5

SRMP	B ARM	FEATURE	D	LR	DESCRIPTION	BRIDGE/UXING/XROAD OW	TC	L	NBR LNS D	I	DECREAS/DIV LFT SHD W/S	RDY W/S	RHT SHD W/S	MEDIAN WD/S	BR	INCRES/UNDI LFT SHD W/S	RDY W/S	RHT SHD W/S	SPC USE LNS WID	TOT RDY WID	MTCE A	SE	CITY NBR	ST FC	LEGAL SPEED D	IB	T R	P K	S T
3.79	3.79								2	2	10A	24P	4A	80S	DE	4A	24P	10A		48	1	01		R5	70	M			
4.01	4.01	MP MARKER	B	4																									
4.53	4.53								2	2	10A	24P	4A	80S	GR	4A	24P	10A		48	1	01		R5	70	M			
4.64	4.64								2	2	10A	24P	4A	80S	DE	4A	24P	10A		48	1	01		R5	70	M			
5.01	5.01	MP MARKER	B	5																									
6.02	6.02	MP MARKER	B	6																									
6.54	6.54	MED XING	C	OFFICIAL																									
6.71	6.71								2	2	10A	24P	4A	300S	$$	4A	24P	10A		48	1	01		R5	70	M			
7.02	7.02	MP MARKER	B	7																									
7.14	7.14	ON RAMP	L	SCENIC VIEW AREA		ST		N																					
7.39	7.39	OFF RAMP	R	SCENIC VIEW AREA		ST		N																					
7.79	7.79	ON RAMP	R	SCENIC VIEW AREA		ST		N																					
7.85	7.85								2	2	10A	24P	4A	180S		4A	24P	10A		48	1	01		R5	70	M			
8.00	8.00	ON RAMP	R	SCENIC VIEW AREA		ST		N																					
8.02	8.02	MP MARKER	B	8																									
8.08	8.08	OFF RAMP	L	SCENIC VIEW AREA		ST		N																					
8.20	8.20	MED XING	C	OFFICIAL																									
8.40	8.40								2	2	10A	24P	4A	180S	GR	4A	24P	10A		48	1	01		R5	70	M			
8.85	8.85								2	2	10A	24P	4A	420S	GR	4A	24P	10A		48	1	01		R5	70	M			
8.95	8.95	MP MARKER	B	9																									
9.20	9.20								2	2	10A	24P	4A	420S	$$	4A	24P	10A		48	1	01		R5	70	M			
9.91	9.91								2	2	10A	24P	4A	420S	GR	4A	24P	10A		48	1	01		R5	70	M			
10.02	10.02	MP MARKER	B	10																									
10.03	10.03								2	2	10A	24P	4A	420S	$$	4A	24P	10A		48	1	01		R5	70	M			
10.10	10.10								2	2	10A	24P	4A	420S	GR	4A	24P	10A		48	1	01		R5	70	M			
10.31	10.31								2	2	10A	24P	4A	760S	GR	4A	24P	10A		48	1	01		R5	70	R			
10.37	10.37								2	2	10A	24P	4A	760S	$$	4A	24P	10A		48	1	01		R5	70	R			
11.02	11.02	MP MARKER	B	11																									
11.17	11.17								2	2	10A	24P	4A	200S		4A	24P	10A		48	1	01		R5	70	R			
11.18	11.18	ON RAMP	L	MILITARY RD		ST		N																					
11.34	11.34	OFF RAMP	R	MILITARY RD		ST		Y																					
11.46	11.46	MISC FEATR	R	GORE (P101134)																									
11.47	11.47	MISC FEATR	L	GORE (S101118)																									
11.62	11.62	BEG BRIDGE I		MILITARY RD		ST			2	2	$$C	38A	$$C	210O		$$C	38P	$$C		76	1	01		R5	70	R			
				BRDG NUM 082/020S																									
		BEG BRIDGE D		MILITARY RD		ST																							
				BRDG NUM 082/020N																									
11.65	11.65	END BRIDGE I		MILITARY RD					2	2	10A	24P	4A	220S	DE	4A	24P	10A		48	1	01		R5	70	M			
		END BRIDGE D		MILITARY RD																									
11.78	11.78	MISC FEATR	L	GORE (R101190)																									
11.89	11.89	MISC FEATR	R	GORE (Q101218)																									
11.90	11.90	OFF RAMP	L	MILITARY RD		ST		Y																					
11.97	11.97	MED XING	C	OFFICIAL																									

SR 082 MAINLINE INTERSTATE - ISSH COUNTY KITTITAS DOT DISTRICT 5

SRMP	B	ARM	FEATURE	D	LR	DESCRIPTION	BRIDGE/UXING/XROAD OW	TC	L	NBR LNS D	I	DECREAS/DIV LFT SHD W/S	RDY W/S	RHT SHD W/S	MEDIAN WD/S	BR	INCRES/UNDI LFT SHD W/S	RDY W/S	RHT SHD W/S	SPC USE LNS WID	TOT RDY WID	MTCE A	SE	CITY NBR	ST FC	LEGAL SPEED D	IB	T R	P K	S T
12.01		12.01	MP MARKER	B		12				2	2	10A	24P	4A	220S	DE	4A	24P	10A		48	1	01		R5	70	M		
12.18		12.18	ON RAMP	R		MILITARY RD	ST		N																				
13.02		13.02	MP MARKER	B		13																							
13.65		13.65	MED XING	C		OFFICIAL																							
14.01		14.01	MP MARKER	B		14																							
14.33		14.33								2	2	10A	24P	4A	220S	GR	4A	24P	10A		48	1	01		R5	70	M		
14.43		14.43								2	2	10A	24P	4A	220S	DE	4A	24P	10A		48	1	01		R5	70	M		
14.50		14.50								2	2	10A	24P	4A	220S	GR	4A	24P	10A		48	1	01		R5	70	M		
14.62		14.62								2	2	10A	24P	4A	220S	DE	4A	24P	10A		48	1	01		R5	70	M		
14.82		14.82								2	2	10A	24P	4A	220S	GR	4A	24P	10A		48	1	01		R5	70	M		
14.94		14.94	MP MARKER	B		15																							
14.96		14.96	BEG BRIDGE	I		SQUAW CREEK	ST			2	2	10A	24P	4A	700S	DE	$$C	38A	$$C		62	1	01		R5	70	M		
						BRDG NUM 082/025S																							
15.02		15.02	END BRIDGE	I		SQUAW CREEK				2	2	10A	24P	4A	650S	DE	4A	24P	10A		48	1	01		R5	70	M		
15.03		15.03	BEG BRIDGE	D		SQUAW CREEK	ST			2	2	$$C	38A	$$C	650S	DE	4A	24P	10A		62	2	01		R5	70	M		
						BRDG NUM 082/025N																							
15.11		15.11	END BRIDGE	D		SQUAW CREEK				2	2	10A	24A	4A	500S	DE	4A	24P	10A		48	2	01		R5	70	M		
15.33		15.33	MED XING	C		OFFICIAL																							
15.43		15.43								2	2	10A	24P	4A	100S	DE	4A	24P	10A		48	2	01		R5	70	M		
15.74		15.74								2	2	10A	24P	4A	100S	GR	4A	24P	10A		48	2	01		R5	70	M		
15.93		15.93	MP MARKER	B		16																							
15.95		15.95								2	2	10A	24P	4A	250S	GR	4A	24P	10A		48	2	01		R5	70	M		
16.50		16.50								2	2	10A	24P	4A	250S	DE	4A	24P	10A		48	2	01		R5	70	M		
16.98		16.98	MISC FEATR	D		SPEED SITE #21																							
17.01		17.01	MP MARKER	B		17																							
17.31		17.31	MED XING	C		OFFICIAL																							
17.50		17.50								2	2	10A	24P	4A	76S	DE	4A	24P	10A		48	2	01		R5	70	M		
18.03		18.03	MP MARKER	B		18																							
18.97		18.97								2	2	10A	24P	4A	76S	GR	4A	24P	10A		48	2	01		R5	70	M		
19.01		19.01	MP MARKER	B		19																							
19.07		19.07	BEG BRIDGE	I		BURBANK CREEK	ST			2	2	10A	24P	4A	300S	DE	$$C	38P	$$C		62	2	01		R5	70	M		
						BRDG NUM 082/030S																							
19.17		19.17	END BRIDGE	I		BURBANK CREEK				2	2	10A	24P	4A	340S	GR	4A	24P	10A		48	2	01		R5	70	M		
19.19		19.19	BEG BRIDGE	D		BURBANK CREEK	ST			2	2	$$C	38P	$$C	350S	GR	4A	24P	10A		62	2	01		R5	70	M		
						BRDG NUM 082/030N																							
19.27		19.27	END BRIDGE	D		BURBANK CREEK				2	2	10A	24P	4A	400S	GR	4A	24P	10A		48	2	01		R5	70	M		
19.88		19.88	END CTLSEC			CONTROL SECTION 1916																							
			LEAVE CO			KITTITAS																							

SR 082 MAINLINE INTERSTATE - ISSH COUNTY YAKIMA DOT DISTRICT 5

SRMP	B	ARM	FEATURE	D	LR	DESCRIPTION	BRIDGE/UXING/XROAD OW	TC	L	NBR LNS D	I	DECREAS/DIV LFT SHD W/S	RDY W/S	RHT SHD W/S	MEDIAN WD/S	BR	INCRES/UNDI LFT SHD W/S	RDY W/S	RHT SHD W/S	SPC USE LNS WID	TOT RDY WID	MTCE A	SE	CITY NBR	ST FC	LEGAL SPEED D	IB	T R	P K	S T
19.88		19.88	ENTER CO			YAKIMA				2	2	10A	24P	4A	160S	GR	4A	24P	10A		48	2	01		R5	70	M			
			BEG CTLSEC			CONTROL SECTION 3918																								
19.91		19.91	MISC FEATR		R	SGN ENT YAKIMA COUNTY																								
19.92		19.92	MISC FEATR		L	SGN ENT KITTITAS COUNTY																								
19.99		19.99								2	2	10A	24P	4A	120S	DE	4A	24P	10A		48	2	01		R5	70	M			
20.01		20.01	MP MARKER		B	20																								
20.55		20.55	MED XING		C	OFFICIAL																								
20.92		20.92								2	2	10A	24P	4A	75S	DE	4A	24P	10A		48	2	01		R5	70	M			
20.99		20.99								2	2	10A	24P	4A	110S	DE	4A	24P	10A		48	2	01		R5	70	M			
21.00		21.00								2	2	10A	24P	4A	110S	GR	4A	24P	10A		48	2	01		R5	70	M			
21.01		21.01	MP MARKER		B	21																								
21.49		21.49								2	2	10A	24P	4A	110S	DE	4A	24P	10A		48	2	01		R5	70	M			
21.50		21.50	MED XING		C	OFFICIAL																								
21.52		21.52								2	2	10A	24P	4A	360S	DE	4A	24P	10A		48	2	01		R5	70	M			
21.99		21.99	ENT FROM		L	REST AREA	ST		Y																					
22.01		22.01	MP MARKER		B	22																								
22.05		22.05								2	2	10A	24P	4A	360S	GR	4A	24P	10A		48	2	01		R5	70	M			
22.16		22.16								2	2	10A	24P	4A	120S	GR	4A	24P	10A		48	2	01		R5	70	M			
22.27		22.27	REST AREA		L	SELAH CREEK																								
						CS 391891 E539 MAJOR																								
22.44		22.44								2	2	10A	24P	4A	120S	DE	4A	24P	10A		48	2	01		R5	70	M			
22.60		22.60	EXIT TO		L	REST AREA	ST		Y	2	2	10A	24P	4A	120S	GR	4A	24P	10A		48	2	01		R5	70	M			
22.76		22.76								2	2	10A	24P	4A	120S	DE	4A	24P	10A		48	2	01		R5	70	M			
23.01		23.01	MP MARKER		B	23																								
23.37		23.37								2	2	10A	24P	4A	120S	GR	4A	24P	10A		48	2	01		R5	70	M			
23.38		23.38								2	2	10A	24P	4A	600S	GR	4A	24P	10A		48	2	01		R5	70	M			
23.74		23.74								2	2	10A	24P	4A	600S	DE	4A	24P	10A		48	2	01		R5	70	M			
23.75		23.75	MED XING		C	OFFICIAL																								
23.87		23.87								2	2	10A	24P	4A	75S	DE	4A	24P	10A		48	2	01		R5	70	M			
23.89		23.89	BEG BRIDGE	I		SELAH CREEK	ST			2	2	$$C	38A	$$C	75O	$$	$$C	38A	$$C		76	2	01		R5	70	M			
						BRDG NUM 082/102S																								
			BEG BRIDGE	D		SELAH CREEK	ST																							
						BRDG NUM 082/102N																								
24.14		24.14	END BRIDGE	I		SELAH CREEK				2	2	10A	24A	4A	75S	DE	4A	24A	10A		48	2	01		R5	70	M			
			END BRIDGE	D		SELAH CREEK																								
24.24		24.24	EXIT TO		R	REST AREA	ST		Y																					
24.32		24.32	REST AREA		R	SELAH CREEK																								
						CS 391892 E538 MAJOR																								
24.83		24.83	TRAF RCDR	B		R048 0																								
24.86		24.86	ENT FROM		R	REST AREA	ST		Y																					
24.96		24.96	MED XING		C	OFFICIAL																								
25.00		25.00	MP MARKER		B	25																								
25.15		25.15	BEG BRIDGE	D		E PAMONA RD	ST			2	2	$$C	38A	$$C	75S	DE	$$C	38A	$$C		76	2	01		R5	70	M			

SR 082 MAINLINE INTERSTATE - ISSH COUNTY YAKIMA DOT DISTRICT 5

SRMP	B	ARM	FEATURE	D	LR	DIRECTION TO INVENTORY / LEFT/RIGHT INDICATOR / DESCRIPTION	BRIDGE / UXING / XROAD OW	TC	L	NBR LNS D	I	DECREAS/DIV LFT SHD W/S	RDY W/S	RHT SHD W/S	MEDIAN WD/S	BR	INCRES/UNDI LFT SHD W/S	RDY W/S	RHT SHD W/S	SPC USE LNS WID	TOT RDY WID	MTCE A	SE	CITY NBR	ST FC	LEGAL SPEED D	IB	T R	P K	S T
25.15		25.15				BRDG NUM 082/104N				2	2	C	38A	C	75S	DE	C	38A	C		76	2	01		R5	70	M		
25.16		25.16	BEG BRIDGE	I		E PAMONA RD	ST			2	2	C	38A	C	75O	$$	C	38A	C		76	2	01		R5	70	M		
						BRDG NUM 082/104S																							
25.18		25.18	END BRIDGE	D		E PAMONA RD				2	2	C	38A	C	75S	DE	4A	24A	10A		62	2	01		R5	70	M		
25.19		25.19	END BRIDGE	I		E PAMONA RD				2	2	10A	24A	4A	75S	DE	4A	24A	10A		48	2	01		R5	70	M		
25.48		25.48								2	2	10A	24A	4A	75S	DE	4A	24A	10A		48	2	01		R5	70	L		
26.00		26.00	MP MARKER		B	26																							
26.06		26.06	ON RAMP		L	SR 821	ST		Y																				
26.21		26.21	BEG BRIDGE	D		ROZA CANAL	ST			2	2	10A	24A	4A	75S	DE	$$C	38A	$$C		62	2	01		R5	70	L		
						BRDG NUM 082/106N																							
26.22		26.22	BEG BRIDGE	I		ROZA CANAL	ST			2	2	$$C	50A	$$C	75O	$$	C	38A	C		88	2	01		R5	70	L		
						BRDG NUM 082/106S																							
26.23		26.23	END BRIDGE	D		ROZA CANAL				2	2	C	50A	C	75S	DE	4A	24A	10A		74	2	01		R5	70	L		
			OFF RAMP		R	SR 821	ST		Y																				
26.24		26.24	END BRIDGE	I		ROZA CANAL				2	2	10A	24A	4A	75S	DE	4A	24A	10A		48	2	01		R5	70	L		
26.31		26.31	MISC FEATR		R	GORE (P102623)																							
26.37		26.37	MISC FEATR		L	GORE (S102606)																							
26.59		26.56	EQUATION			026.56 =026.59																							
			UXING		B	SR 821	ST																						
						BRDG NUM 821/001																							
26.82		26.79	MISC FEATR		R	GORE (Q102712)																							
26.91		26.88	MISC FEATR		L	GORE (R102698)																							
26.98		26.95	OFF RAMP		L	SR 821	ST		Y																				
27.00		26.97	MP MARKER		B	27																							
27.12		27.09	ON RAMP		R	SR 821	ST		Y																				
27.59		27.56	MED XING		C	OFFICIAL																							
28.03		28.00	MP MARKER		B	28																							
28.61		28.58	ON RAMP		L	E SELAH RD	ST		Y																				
28.77		28.74	OFF RAMP		R	E SELAH RD	ST		Y																				
28.87		28.84	MISC FEATR		R	GORE (P102877)																							
28.89		28.86	MISC FEATR		L	GORE (S102861)																							
28.99		28.96	MP MARKER		B	29																							
29.02		28.99	BEG BRIDGE	I		E SELAH RD	ST			2	2	$$C	36P	$$C	50O	$$	$$C	36P	$$C		72	2	01		R5	70	R		
						BRDG NUM 082/110S																							
			BEG BRIDGE	D		E SELAH RD	ST																						
						BRDG NUM 082/110N																							
29.04		29.01	END BRIDGE	I		E SELAH RD				2	2	10A	24A	4A	50S	DE	4A	24A	10A		48	2	01		R5	70	R		
			END BRIDGE	D		E SELAH RD																							
29.16		29.13	MISC FEATR		R	GORE (Q102945)																							
29.22		29.19	MISC FEATR		L	GORE (R102930)																							
29.30		29.27	OFF RAMP		L	E SELAH RD	ST		Y																				
29.45		29.42	ON RAMP		R	E SELAH RD	ST		Y																				
29.55		29.52								2	2	10A	24A	4A	50S	DE	4A	24A	10A		48	2	01		R5	60	R		

SR 082 MAINLINE INTERSTATE - ISSH COUNTY YAKIMA DOT DISTRICT 5

SRMP	B	ARM	FEATURE	DIRECTION TO INVENTORY / LEFT/RIGHT INDICATOR (D)	(LR)	DESCRIPTION	BRIDGE/UXING/XROAD (OW)	(TC)	(L)	WIDTH AND SURFACE INFORMATION: NBR LNS (D)	(I)	DECREAS/DIV LFT SHD W/S	RDY W/S	RHT SHD W/S	MEDIAN-WD/S	(BR)	INCRES/UNDI LFT SHD W/S	RDY W/S	RHT SHD W/S	SPC USE LNS WID	TOT RDY WID	MTCE A	(SE)	CLASSIFICATIONS: CITY NBR	ST FC	LEGAL SPEED D	(IB)	T R	P K	S T
29.73		29.70								2	2	10A	24A	4A	50S	DE	4A	24A	10A		48	2	01		R5		60	R		
29.99		29.96	MP MARKER		R	30																								
30.26		30.23	ON RAMP		L	REST HAVEN RD	ST		Y																					
30.38		30.35	UXING	I		SR 823	ST			2	2	10A	24A	4A	50S	DE	4A	24A	10A		48	2	01		U5		60	R		
						BRDG NUM 823/002																								
30.39		30.36								2	2	10A	24A	4A	72S	DE	4A	24A	10A		48	2	01		U5		60	R		
30.44		30.41	OFF RAMP		R	SR 823	ST		Y																					
30.48		30.45	MISC FEATR		L	GORE (S103026)																								
30.50		30.47								2	2	10A	24A	4A	200S	DE	4A	24A	10A		48	2	01		U5		60	R		
30.51		30.48	MISC FEATR		R	GORE (P103044)																								
30.61		30.58	MISC FEATR		LC	GORE (R103069)																								
30.62		30.59	UXING	B		REST HAVEN RD	ST																							
						BRDG NUM 082/112																								
30.67		30.64								2	2	10A	24A	4A	40S	DE	4A	24A	10A		48	2	01		U5		60	R		
30.69		30.66	BEG SU LN		LC	AUXILIARY	14A			2	2	10A	24A	4A	40S	DE	4A	24A	10A	14	62	2	01		U5		60	R		
			OFF RAMP		LC	SR 823	ST		Y																					
30.72		30.69	MISC FEATR		R	GORE (Q103077)																								
			MISC FEATR		L	GORE (R103079)																								
30.77		30.74	BEG SU LN		R	AUXILIARY	14A			2	2	10A	24A	4A	40S	DE	$$C	40P	$$C	28	92	2	01		U5		60	R		
			BEG BRIDGE	I		YAKIMA RIVER	ST																							
						BRDG NUM 082/114S																								
			ON RAMP		R	SR 823-REST HAVEN RD	ST		Y																					
30.78		30.75	BEG BRIDGE	D		YAKIMA RIVER	ST			2	2	$$C	36A	$$C	40O	$$	C	40P	C	28	104	2	01		U5		60	R		
						BRDG NUM 082/114N																								
30.79		30.76	OFF RAMP		L	REST HAVEN RD	ST		Y																					
30.82		30.79	END BRIDGE	I		YAKIMA RIVER				2	2	C	36A	C	40S	DE	4A	24A	10A	28	88	2	01		U5		60	R		
30.84		30.81	END BRIDGE	D		YAKIMA RIVER				2	2	10A	24A	4A	40S	DE	4A	24A	10A	28	76	2	01		U5		60	R		
30.90		30.87	BEG BRIDGE	I		NACHES RIVER	ST			2	2	$$C	36A	$$C	40O	$$	$$C	40P	$$C	28	104	2	01		U5		60	R		
						BRDG NUM 082/115S																								
			BEG BRIDGE	D		NACHES RIVER	ST																							
						BRDG NUM 082/115N																								
30.93		30.90	ENTER CITY			YAKIMA				2	2	C	36A	C	40O		C	40P	C	28	104	2	01	1485	U5		60	R	P	
30.96		30.93	END BRIDGE	I		NACHES RIVER				2	3	10A	24A	4A	100S	GR	4A	40A	10A	28	92	2	01	1485	U5		60	R	P	
			END BRIDGE	D		NACHES RIVER																								
			END SU LN		R	AUXILIARY	14A																							
			OFF RAMP		R	N 1ST ST	ST		Y																					
30.99		30.96	MP MARKER		L	31																								
31.02		30.99								2	2	10A	24A	4A	100S	GR	4A	24A	10A	14	62	2	01	1485	U5		60	R	P	
31.04		31.01	END SU LN		LC	AUXILIARY	14A			2	2	10A	24A	4A	100S	GR	4A	24A	10A	$$$	48	2	01	1485	U5		60	R	P	
			ON RAMP		LC	N 1ST ST	ST		Y																					
			MISC FEATR		R	GORE (P103096)																								
31.07		31.04	MP MARKER		R	31																								
31.12		31.09	MISC FEATR		LC	GORE (S103104)																								

SR 082 MAINLINE INTERSTATE - ISSH COUNTY YAKIMA DOT DISTRICT 5

SRMP	B	ARM	FEATURE	D	LR	DESCRIPTION	BRIDGE/UXING/XROAD OW	TC	L	NBR LNS D	I	DECREAS/DIV LFT SHD W/S	RDY W/S	RHT SHD W/S	MEDIAN WD/S	BR	INCRES/UNDI LFT SHD W/S	RDY W/S	RHT SHD W/S	SPC USE LNS WID	TOT RDY WID	MTCE A	SE	CITY NBR	ST FC	LEGAL SPEED D	IB	T R	P K	S T
31.13		31.10	BEG BRIDGE	I		SR 823	ST			2	2	10A	24A	4A	100S	GR	$$W	38P	$$W		62	2	01	1485	U5	60	R	P	
						BRDG NUM 082/116S																								
31.17		31.14	END BRIDGE	I		SR 823				2	2	10A	24A	4A	100S	DE	W	31P	W		55	2	01	1485	U5	60	R	P	
			BEG BRIDGE	I		N 1ST ST	ST																							
						BRDG NUM 082/117S																								
31.20		31.17	END BRIDGE	I		N 1ST ST				2	2	10A	24A	4A	100S	GR	4A	24A	10A		48	2	01	1485	U5	60	R	P	
31.38		31.35	UXING		B	SR 12	ST																							
						BRDG NUM 012/350																								
31.39		31.36								2	2	10A	24A	4A	100S	DE	4A	24A	10A		48	2	01	1485	U5	60	R	P	
31.40		31.37	UXING		B	W-S RAMP	ST																							
						BRDG NUM 082/118W-S																								
31.49		31.46	MISC FEATR		R	GORE (Q103178)																								
31.60		31.57								2	2	10A	24A	4A	70S	DE	4A	24A	10A		48	2	01	1485	U5	60	R	P	
31.62		31.59	MISC FEATR		L	GORE (R103175)																								
31.65		31.62								2	2	10A	24A	4A	50S	DE	4A	24A	10A		48	2	01	1485	U5	60	R	P	
31.75		31.72	OFF RAMP		L	SR 12-N 1ST ST	ST		Y																					
31.78		31.75	ON RAMP		R	SR 12-N 1ST ST	ST		Y																					
31.80		31.77	BEG BRIDGE	B		DRAINAGE CHANNEL	ST																							
						BRDG NUM 082/119.25																								
31.81		31.78	END BRIDGE	B		DRAINAGE CHANNEL																								
31.99		31.96	BEG BRIDGE	I		OVERFLOW CHANNEL	ST			2	2	$$W	32A	$$W	50S	DE	$$W	32A	$$W		64	2	01	1485	U5	60	R	P	
						BRDG NUM 082/120S																								
			MP MARKER		B	32																								
			BEG BRIDGE	D		OVERFLOW CHANNEL	ST																							
						BRDG NUM 082/120N																								
32.01		31.98								2	2		W	32A	W	50S	DE		C	32A	C	64	2	01	1485	U5	60	R	P	
32.02		31.99	END BRIDGE	I		OVERFLOW CHANNEL				2	2	10A	24A	4A	50S	DE	4A	24A	10A		48	2	01	1485	U5	60	R	P	
			END BRIDGE	D		OVERFLOW CHANNEL																								
32.47		32.44	BEG BRIDGE	I		NP RR	ST			2	2	$$C	28A	$$C	50S	DE	$$C	28A	$$C		56	2	01	1485	U5	60	R	P	
						BRDG NUM 082/121S																								
			RR XING		B	NUM 98464C STRUCTURE																								
			BEG BRIDGE	D		NP RR	ST																							
						BRDG NUM 082/121N																								
32.51		32.48	END BRIDGE	I		NP RR				2	2	10A	24A	4A	50S	DE	4A	24A	10A		48	2	01	1485	U5	60	R	P	
			END BRIDGE	D		NP RR																								
32.53		32.50	OFF RAMP		R	FAIR AVE	ST		Y																					
32.69		32.66	MISC FEATR		R	GORE (P103253)																								
32.88		32.85	ON RAMP		R	TERRACE HEIGHTS	ST		Y																					
33.00		32.97	MP MARKER		B	33																								
33.04		33.01	OFF RAMP		R	TERRACE HEIGHTS	ST		Y																					
33.07		33.04	MISC FEATR		L	GORE (S103288)																								
33.12		33.09	MISC FEATR		R	GORE (P103304)																								
33.14		33.11								2	2	10A	24A	4A	50S	GR	4A	24A	10A		48	2	01	1485	U5	60	R	P	
33.15		33.12	UXING		B	N-W RAMP	ST																							

SR 082 MAINLINE INTERSTATE - ISSH COUNTY YAKIMA DOT DISTRICT 5

SRMP	B	ARM	FEATURE	D	LR	DESCRIPTION	BRIDGE/XING/XROAD OW	TC	L	NBR LNS D	I	DECREAS/DIV LFT SHD W/S	RDY W/S	RHT SHD W/S	MEDIAN WD/S	BR	INCRES/UNDI LFT SHD W/S	RDY W/S	RHT SHD W/S	SPC USE LNS WID	TOT RDY WID	MTCE A	SE	CITY NBR	ST FC	LEGAL SPEED D	IB	T R	P K	S T
33.15		33.12				BRDG NUM 082/122N-W				2	2	10A	24A	4A	50S	GR	4A	24A	10A		48	2	01	1485	U5	60		R	P	
33.24		33.21	UXING	B		TERRACE HTS WAY	ST																							
						BRDG NUM 082/123																								
33.26		33.23								2	2	10A	24A	4A	50S	DE	4A	24A	10A		48	2	01	1485	U5	60		R	P	
33.48		33.45	MISC FEATR		L	GORE (R103357)																								
33.50		33.47	MISC FEATR		R	GORE (Q103383)																								
33.57		33.54	OFF RAMP		L	TERRACE HEIGHTS	ST		Y																					
33.83		33.80	BEG BRIDGE	I		BEECH ST	ST			2	2	$$C	38A	$$C	40S	DE	$$C	38A	$$C		76	2	01	1485	U5	60		R	P	
						BRDG NUM 082/124S																								
			ON RAMP		R	TERRACE HEIGHTS	ST		Y																					
			BEG BRIDGE	D		BEECH ST	ST																							
						BRDG NUM 082/124N																								
33.84		33.81	END BRIDGE	I		BEECH ST				2	2	10A	24A	4A	40S	DE	4A	24A	10A		48	2	01	1485	U5	60		R	P	
			END BRIDGE	D		BEECH ST																								
34.00		33.97	MP MARKER		B	34																								
34.02		33.99	TRAF RCDR	B		P29 0																								
34.41		34.38	ON RAMP		L	SR 24	ST		Y																					
34.48		34.45	OFF RAMP		R	NOB HILL BLVD	ST		Y																					
34.57		34.54	MISC FEATR		L	GORE (S103441)																								
			MISC FEATR		R	GORE (P103448)																								
34.77		34.74	UXING	B		SR 24	ST																							
						BRDG NUM 024/001																								
34.96		34.93	MISC FEATR		L	GORE (R103503)																								
			MISC FEATR		R	GORE (Q103513)																								
35.01		34.98	MP MARKER		B	35																								
35.03		35.00	OFF RAMP		L	SR 24	ST		Y																					
35.13		35.10	ON RAMP		R	NOB HILL BLVD	ST		Y																					
35.54		35.51	LEAVE CITY			YAKIMA				2	2	10A	24A	4A	40S	DE	4A	24A	10A		48	2	01	$$$$	U5	60		R	$	
36.00		35.97	MP MARKER		B	36																								
36.03		36.00	ON RAMP		L	VALLEY MALL BLVD	ST		Y																					
36.05		36.02	ENTER CITY			UNION GAP				2	2	10A	24A	4A	40S	DE	4A	24A	10A		48	2	01	1335	U5	60		R	P	
36.10		36.07	OFF RAMP		R	VALLEY MALL BLVD	ST		Y																					
36.18		36.15	MISC FEATR		L	GORE (S103603)																								
36.20		36.17	MISC FEATR		R	GORE (P103610)																								
36.29		36.26	BEG BRIDGE	I		VALLEY MALL BLVD	ST			2	2	$$C	37A	$$C	40S	DE	$$C	37A	$$C		74	2	01	1335	U5	60		R	P	
						BRDG NUM 082/128S																								
			BEG BRIDGE	D		VALLEY MALL BLVD	ST																							
						BRDG NUM 082/128N																								
36.31		36.28	END BRIDGE	I		VALLEY MALL BLVD				2	2	10A	24A	4A	40S	DE	4A	24A	10A		48	2	02	1335	U5	60		R	P	
			END BRIDGE	D		VALLEY MALL BLVD																								
36.48		36.45	MISC FEATR		R	GORE (Q103673)																								
36.51		36.48	MISC FEATR		L	GORE (R103664)																								
36.64		36.61	OFF RAMP		L	VALLEY MALL BLVD	ST		Y																					

SR 082 MAINLINE INTERSTATE - ISSH COUNTY YAKIMA DOT DISTRICT 5

SRMP	B	ARM	FEATURE	D	LR	DESCRIPTION	BRIDGE/UXING/XROAD OW	TC	L	NBR LNS D	I	DECREAS/DIV LFT SHD W/S	RDY W/S	RHT SHD W/S	MEDIAN WD/S	BR	INCRES/UNDI LFT SHD W/S	RDY W/S	RHT SHD W/S	SPC USE LNS WID	TOT RDY WID	MTCE A	SE	CITY NBR	ST FC	LEGAL SPEED D	IB	T R	P K	S T
36.65		36.62								2	2	10A	24A	4A	40S	DE	4A	24A	10A		48	2	02	1335	U5	60	R	P	
36.72		36.69	LEAVE CITY			UNION GAP				2	2	10A	24A	4A	40S	DE	4A	24A	10A		48	2	02	$$$$	U5	60	R	$	
36.73		36.70	ON RAMP		R	VALLEY MALL BLVD	ST		Y																				
36.99		36.96	MED XING		C	OFFICIAL																							
37.00		36.97	MP MARKER		B	37																							
37.24		37.21	ON RAMP		L	SR 97	ST		Y																				
37.50		37.47	MISC FEATR		L	GORE (S103724)																							
37.53		37.50	OFF RAMP		R	SR 97	ST		Y																				
37.65		37.62	MISC FEATR		R	GORE (P103753)																							
37.84		37.81	UXING	B		SR 97	ST																						
						BRDG NUM 097/145E																							
38.00		37.97	MP MARKER		B	38																							
38.05		38.02	BEG BRIDGE	B		AHTANUM CREEK	ST																						
						BRDG NUM 082/129C																							
38.06		38.03	END BRIDGE	B		AHTANUM CREEK																							
38.10		38.07	UXING	B		W-N RAMP	ST																						
						BRDG NUM 082/130W-N																							
38.18		38.15	MISC FEATR		R	GORE (Q103848)																							
38.39		38.36	MISC FEATR		L	GORE (R103848)																							
38.48		38.45	OFF RAMP		L	SR 97	ST		Y	2	2	$$C	30P	$$C	40S	DE	4A	24A	10A		54	2	02		U5	60	R		
			ON RAMP		R	SR 97	ST		Y																				
			BEG BRIDGE	D		YAKIMA RIVER	ST																						
						BRDG NUM 082/131N																							
38.49		38.46	BEG BRIDGE	I		YAKIMA RIVER	ST			2	2	C	30A	C	40O	$$	$$C	30A	$$C		60	2	02		R5	60	R		
						BRDG NUM 082/131S																							
38.61		38.58	END BRIDGE	D		YAKIMA RIVER				2	2	10A	24A	4A	40S	DE	C	30A	C		54	2	02		R5	60	R		
38.62		38.59	END BRIDGE	I		YAKIMA RIVER				2	2	10A	24A	4A	40S	DE	4A	24A	10A		48	2	02		R5	60	R		
38.72		38.69								2	2	10A	24A	4A	40S	DE	4A	24A	10A		48	2	02		R5	70	R		
38.75		38.72								2	2	10A	24P	4A	40S	DE	4A	24A	10A		48	2	02		R5	70	R		
38.85		38.82	MED XING		C	OFFICIAL																							
38.86		38.83								2	2	10A	24P	4A	40S	DE	4A	24P	10A		48	2	02		R5	70	R		
39.00		38.97	MP MARKER		B	39																							
39.14		39.11								2	2	10A	24P	4A	76S	DE	4A	24P	10A		48	2	02		R5	70	R		
39.85		39.82	ON RAMP		L	THORP RD	ST		Y																				
39.96		39.93	OFF RAMP		R	YAKIMA VALLEY HWY	ST		Y																				
40.00		39.97	MP MARKER		B	40																							
40.08		40.05	MISC FEATR		R	GORE (P103996)																							
40.14		40.11	MISC FEATR		L	GORE (S103985)																							
40.34		40.31	BEG BRIDGE	I		GANGLE RD	ST			2	2	$$C	38P	$$C	76O	$$	$$W	38P	$$W		76	2	02		R5	70	R		
						BRDG NUM 082/133S																							
			BEG BRIDGE	D		GANGLE RD	ST																						
						BRDG NUM 082/133N																							
40.36		40.33	END BRIDGE	I		GANGLE RD				2	2	10A	24P	4A	76S	DE	4A	24P	10A		48	2	02		R5	70	R		

SR 082 MAINLINE INTERSTATE - ISSH COUNTY YAKIMA DOT DISTRICT 5

SRMP	B	ARM	FEATURE	D	LR	DESCRIPTION	BRIDGE/UXING/XROAD OW	TC	L	NBR LNS D	I	DECREAS/DIV LFT SHD W/S	RDY W/S	RHT SHD W/S	MEDIAN WD/S	BR	INCRES/UNDI LFT SHD W/S	RDY W/S	RHT SHD W/S	SPC USE LNS WID	TOT RDY WID	MTCE A	SE	CITY NBR	ST FC	LEGAL SPEED D	IB	T R	P K	S T
40.36		40.33	END BRIDGE	D		GANGLE RD				2	2	10A	24P	4A	76S	DE	4A	24P	10A		48	2	02		R5	70		R		
40.55		40.52	MISC FEATR		L	GORE (R104066)																								
40.59		40.56	MISC FEATR		R	GORE (Q104087)																								
40.66		40.63	OFF RAMP		L	THORP PARKER RD	ST		Y																					
40.87		40.84	ON RAMP		R	THORP PARKER RD	ST		Y																					
41.00		40.97	MP MARKER		B	41																								
41.53		41.50	BEG BRIDGE	I		OLD SR 12/BNI&UP RR	ST			2	2	10A	24P	4A	76S	DE	$$W	38P	$$W		62	2	02		R5	70		R		
						BRDG NUM 082/135S																								
41.54		41.51	BEG BRIDGE	D		OLD SR 12/ BNI&UP	ST			2	2	$$C	38P	$$C	76O	$$		W	38P		76	2	02		R5	70		R		
						BRDG NUM 082/135N																								
41.69		41.66	END BRIDGE	I		OLD SR 12/BNI&UP RR				2	2		C	38P	C	76S	DE	4A	24P	10A		62	2	02		R5	70		R		
41.72		41.69	END BRIDGE	D		OLD SR 12/ BNI&UP				2	2	10A	24P	4A	76S	DE	4A	24P	10A		48	2	02		R5	70		R		
42.00		41.97	MP MARKER		B	42																								
42.20		42.17	MED XING		C	OFFICIAL																								
42.51		42.48	BEG BRIDGE	D		MELLIS RD	ST			2	2	$$C	38P	$$C	76S	DE	4A	24P	10A		62	2	02		R5	70		R		
						BRDG NUM 082/137N																								
42.52		42.49	BEG BRIDGE	I		MELLIS RD	ST			2	2		C	38P	C	76O	$$	$$W	38P	$$W	76	2	02		R5	70		R		
						BRDG NUM 082/137S																								
42.53		42.50	END BRIDGE	D		MELLIS RD				2	2	10A	24P	4A	76S	DE		W	38P	W	62	2	02		R5	70		R		
42.54		42.51	END BRIDGE	I		MELLIS RD				2	2	10A	24P	4A	76S	DE	4A	24P	10A		48	2	02		R5	70		L		
43.00		42.97	MP MARKER		B	43																								
43.24		43.21	MISC FEATR		B	PED OXING																								
43.81		43.78	ON RAMP		L	WAPATO	ST		Y																					
44.00		43.97	MP MARKER		B	44																								
44.02		43.99	OFF RAMP		R	WAPATO	ST		Y																					
44.10		44.07	MISC FEATR		L	GORE (S104381)																								
44.14		44.11	MISC FEATR		R	GORE (P104402)																								
44.32		44.29	UXING	B		DONALD RD	ST																							
						BRDG NUM 082/139																								
44.55		44.52	MISC FEATR		L	GORE (R104467)																								
44.56		44.53	MISC FEATR		R	GORE (Q104485)																								
44.67		44.64	OFF RAMP		L	WAPATO	ST		Y																					
44.85		44.82	ON RAMP		R	WAPATO	ST		Y																					
44.93		44.90	MISC FEATR		B	PED OXING																								
45.00		44.97	MP MARKER		B	45																								
46.00		45.97	MP MARKER		B	46																								
46.20		46.17	BEG BRIDGE	B		DEBBIE D DRAINAGE CANAL	ST																							
						BRDG NUM 082/139.5C																								
46.21		46.18	END BRIDGE	B		DEBBIE D DRAINAGE CANAL																								
46.59		46.56	BEG BRIDGE	B		REFUGE ACCESS RD	ST																							
						BRDG NUM 082/140.35																								
46.60		46.57	END BRIDGE	B		REFUGE ACCESS RD																								
47.00		46.97	MP MARKER		B	47																								

SR 082 MAINLINE INTERSTATE - ISSH COUNTY YAKIMA DOT DISTRICT 5

SRMP	B	ARM	FEATURE	D	LR	DESCRIPTION	BRIDGE/UXING/XROAD OW	TC	L	NBR LNS D	I	DECREAS/DIV LFT SHD W/S	RDY W/S	RHT SHD W/S	MEDIAN WD/S	BR	INCRES/UNDI LFT SHD W/S	RDY W/S	RHT SHD W/S	SPC USE LNS WID	TOT RDY WID	MTCE A	SE	CITY NBR	ST FC	LEGAL SPEED D	IB	T R	P K	S T
47.02		46.99								2	2	10A	24P	4A	76S	DE	4A	24P	10A		48	2	02		R5		70	L		
47.44		47.41	BEG BRIDGE	B		REFUGE ACCESS RD	ST																							
						BRDG NUM 082/140.55																								
47.45		47.42	END BRIDGE	B		REFUGE ACCESS RD																								
48.00		47.97	MP MARKER		B	48																								
48.50		48.47	TRAF RCDR	B		P08 0																								
49.10		49.07	MP MARKER		B	49																								
49.78		49.75	OFF RAMP		R	SR 22 EB	ST		Y																					
49.81		49.78	ON RAMP		L	SR 22	ST		Y																					
49.89		49.86	MISC FEATR		R	GORE (P104978)																								
50.01		49.98	MP MARKER		B	50																								
50.11		50.08	UXING	B		SR 22	ST																							
						BRDG NUM 022/004																								
50.13		50.10	MISC FEATR		L	GORE (S504981)																								
50.34		50.31	MISC FEATR		R	GORE (Q105063)																								
			MISC FEATR		L	GORE (R105046)																								
50.46		50.43	OFF RAMP		L	SR 22-BUENA RD	ST		Y																					
50.63		50.60	ON RAMP		R	SR 22 WB	ST		Y																					
50.80		50.77	BEG BRIDGE	B		CAMI DRAINAGE CANAL	ST																							
						BRDG NUM 082/140.7C																								
50.81		50.78	END BRIDGE	B		CAMI DRAINAGE CANAL																								
51.00		50.97	MP MARKER		B	51																								
51.58		51.55	ON RAMP		L	ZILLAH	ST		Y																					
51.75		51.72	OFF RAMP		R	ZILLAH-TOPPENISH RD	ST		Y																					
51.86		51.83	MISC FEATR		R	GORE (P105175)																								
			MISC FEATR		L	GORE (S105158)																								
51.99		51.96	MP MARKER		B	52																								
52.08		52.05	UXING	B		TOPPENISH-ZILLAH RD	ST																							
						BRDG NUM 082/141																								
52.27		52.24	MISC FEATR		L	GORE (R105239)																								
52.32		52.29	MISC FEATR		R	GORE (Q105260)																								
52.38		52.35	ENTER CITY			ZILLAH				2	2	10A	24P	4A	76S	DE	4A	24P	10A		48	2	02	1500	R5		70	L	P	
52.39		52.36	OFF RAMP		L	ZILLAH-TOPPENISH RD	ST		Y																					
52.47		52.44	LEAVE CITY			ZILLAH				2	2	10A	24P	4A	76S	DE	4A	24P	10A		48	2	02	$$$$	R5		70	L	$	
52.60		52.57	ON RAMP		R	ZILLAH	ST		Y																					
52.94		52.91	ENTER CITY			ZILLAH				2	2	10A	24P	4A	76S	DE	4A	24P	10A		48	2	02	1500	R5		70	L	P	
53.00		52.97	MP MARKER		B	53																								
53.04		53.01	BEG BRIDGE	B		WASTEWATER DRAINAGE	ST																							
						BRDG NUM 082/141.5C																								
53.05		53.02	END BRIDGE	B		WASTEWATER DRAINAGE																								
53.52		53.49	LEAVE CITY			ZILLAH				2	2	10A	24P	4A	76S	DE	4A	24P	10A		48	2	02	$$$$	R5		70	L	$	
53.61		53.58	ON RAMP		L	YAKIMA VALLEY HWY	ST		Y																					
53.64		53.61	UXING	B		UP RR	ST																							

SR 082 MAINLINE INTERSTATE - ISSH COUNTY YAKIMA DOT DISTRICT 5

SRMP	B	ARM	FEATURE	D	LR	DESCRIPTION	BRIDGE/UXING/XROAD OW	TC	L	NBR LNS D	I	DECREAS/DIV LFT SHD W/S	RDY W/S	RHT SHD W/S	MEDIAN WD/S	BR	INCRES/UNDI LFT SHD W/S	RDY W/S	RHT SHD W/S	SPC USE LNS WID	TOT RDY WID	MTCE A	SE	CITY NBR	ST FC	LEGAL SPEED D	IB	T R	P K	S T
53.64		53.61				BRDG NUM 082/142				2	2	10A	24P	4A	76S	DE	4A	24P	10A		48	2	02		R5	70	L		
			RR XING	B		NUM 0000000 STRUCTURE																							
53.66		53.63	UXING	B		BN RR	ST																						
						BRDG NUM 082/143																							
			RR XING	B		NUM 0000000 STRUCTURE																							
53.73		53.70	OFF RAMP		R	YAKIMA VALLEY HWY	ST		Y																				
53.85		53.82	MISC FEATR		R	GORE (P105373)																							
53.90		53.87	MISC FEATR		L	GORE (S105361)																							
54.00		53.97	MP MARKER		B	54																							
54.08		54.05	UXING	B		YAKIMA VALLEY HWY	ST																						
						BRDG NUM 082/145																							
54.27		54.24	MISC FEATR		R	GORE (Q105453)																							
54.28		54.25	MISC FEATR		L	GORE (R105440)																							
54.40		54.37	OFF RAMP		L	YAKIMA VALLEY HWY	ST		Y																				
54.53		54.50	ON RAMP		R	YAKIMA VALLEY HWY	ST		Y																				
55.02		54.99	MP MARKER		B	55																							
55.61		55.58	BEG BRIDGE	I		OLD SR 12	ST			2	2	10A	24P	4A	76S	DE	$$W	38P	$$W		62	2	02		R5	70	L		
						BRDG NUM 082/147S																							
55.63		55.60	BEG BRIDGE	D		OLD SR 12	ST			2	2	$$C	38P	$$C	76O	$$		W	38P	W	76	2	02		R5	70	L		
						BRDG NUM 082/147N																							
55.66		55.63	END BRIDGE	I		OLD SR 12				2	2		C	38P	C	76S	DE	4A	24P	10A	62	2	02		R5	70	L		
55.68		55.65	END BRIDGE	D		OLD SR 12				2	2	10A	24P	4A	76S	DE	4A	24P	10A		48	2	02		R5	70	L		
56.00		55.97	MP MARKER		B	56																							
56.87		56.84	UXING	B		HUDSON RD	ST																						
						BRDG NUM 082/149																							
57.00		56.97	MP MARKER		B	57																							
57.87		57.84	UXING	B		EAST E ST	ST																						
						BRDG NUM 082/151																							
57.88		57.85	ENTER CITY			GRANGER				2	2	10A	24P	4A	76S	DE	4A	24P	10A		48	2	02	0520	R5	70	L	P	
58.00		57.97	MP MARKER		B	58																							
58.02		57.99	ON RAMP		L	VANBELLE RD	ST		Y																				
58.17		58.14	LEAVE CITY			GRANGER				2	2	10A	24P	4A	76S	DE	4A	24P	10A		48	2	02	$$$$	R5	70	L	$	
58.18		58.15	OFF RAMP		R	SR 223	ST		Y																				
58.29		58.26	MISC FEATR		L	GORE (S105802)																							
58.30		58.27	MISC FEATR		R	GORE (P105818)																							
58.31		58.28	ENTER CITY			GRANGER				2	2	10A	24P	4A	76S	DE	4A	24P	10A		48	2	02	0520	R5	70	L	P	
58.40		58.37	LEAVE CITY			GRANGER				2	2	10A	24P	4A	76S	DE	4A	24P	10A		48	2	02	$$$$	R5	70	L	$	
58.50		58.47	BEG BRIDGE	I		SR 223	ST			2	2	10A	24P	4A	76S	DE	$$W	38P	$$W		62	2	02		R5	70	L		
						BRDG NUM 082/153S																							
58.51		58.48	BEG BRIDGE	D		SR 223	ST			2	2	$$C	38P	$$C	76O	$$		W	38P	W	76	2	02		R5	70	L		
						BRDG NUM 082/153N																							
58.53		58.50	END BRIDGE	I		SR 223				2	2		C	38P	C	76S	DE	4A	24P	10A	62	2	02		R5	70	L		
58.54		58.51	END BRIDGE	D		SR 223				2	2	10A	24P	4A	76S	DE	4A	24P	10A		48	2	02		R5	70	L		

SR 082 MAINLINE INTERSTATE - ISSH COUNTY YAKIMA DOT DISTRICT 5

SRMP	B	ARM	FEATURE	D	LR	DESCRIPTION	BRIDGE/UXING/XROAD OW	TC	L	NBR LNS D	I	DECREAS/DIV LFT SHD W/S	RDY W/S	RHT SHD W/S	MEDIAN WD/S	BR	INCRES/UNDI LFT SHD W/S	RDY W/S	RHT SHD W/S	SPC USE LNS WID	TOT RDY WID	MTCE A	SE	CITY NBR	ST FC	LEGAL SPEED D	IB	T R	P K	S T
58.65		58.62								2	2	10A	24P	4A	76S	DE	4A	24P	10A		48	2	02		R5	70		L		
58.76		58.73	MISC FEATR		R	GORE (Q105905)																								
58.79		58.76	BEG BRIDGE	I		BN RR	ST			2	2	10A	24P	4A	76S	DE	$$W	56P	$$W		80	2	02		R5	70		L		
						BRDG NUM 082/154S																								
			RR XING	I		NUM 0000000 STRUCTURE																								
			MISC FEATR		L	GORE (R105893)																								
58.81		58.78	RR XING	D		NUM 0000000 STRUCTURE				2	2	$$W	38P	$$W	76O	$$		W	56P	W	94	2	02		R5	70		L		
			BEG BRIDGE	D		BN RR	ST																							
						BRDG NUM 082/154N																								
58.88		58.85	END BRIDGE	I		BN RR				2	2		W	38P	W	76S	DE	4A	24P	10A	62	2	02		R5	70		L		
58.93		58.90	END BRIDGE	D		BN RR				2	2	10A	24P	4A	76S	DE	4A	24P	10A		48	2	02		R5	70		L		
			OFF RAMP		L	VANBELLE RD	ST		Y																					
59.00		58.97	MP MARKER		B	59																								
59.05		59.02	ON RAMP		R	SR 223	ST		Y																					
59.53		59.50	MED XING		C	OFFICIAL																								
60.02		59.99	MP MARKER		B	60																								
61.00		60.97	MP MARKER		B	61																								
61.27		61.24	BEG BRIDGE	D		DEKKER RD	ST			2	2	$$W	38P	$$W	76S	DE	4A	24P	10A		62	2	02		R5	70		L		
						BRDG NUM 082/157N																								
61.28		61.25	BEG BRIDGE	I		DEKKER RD	ST			2	2		W	38P	W	76O	$$	$$W	38P	$$W	76	2	02		R5	70		L		
						BRDG NUM 082/157S																								
61.29		61.26	END BRIDGE	D		DEKKER RD				2	2	10A	24P	4A	76S	DE		W	38P	W	62	2	02		R5	70		L		
61.30		61.27	END BRIDGE	I		DEKKER RD				2	2	10A	24P	4A	76S	DE	4A	24P	10A		48	2	02		R5	70		L		
62.00		61.97	MP MARKER		B	62																								
62.03		62.00	MED XING		C	OFFICIAL																								
63.00		62.97	MP MARKER		B	63																								
63.11		63.08	ON RAMP		L	CEMETERY RD	ST		Y																					
63.29		63.26	OFF RAMP		R	W SUNNYSIDE RD	ST		Y																					
63.39		63.36	MISC FEATR		L	GORE (S106311)																								
63.40		63.37	MISC FEATR		R	GORE (P106329)																								
63.64		63.61	UXING	B		CEMETARY RD	ST																							
						BRDG NUM 082/161																								
63.87		63.84	MISC FEATR		L	GORE (R106398)																								
63.88		63.85	MISC FEATR		R	GORE (Q106417)																								
63.98		63.95	OFF RAMP		L	CEMETERY RD	ST		Y																					
64.00		63.97	MP MARKER		B	64																								
64.17		64.14	ON RAMP		R	CEMETERY RD	ST		Y																					
64.95		64.92	UXING	B		GAP RD	ST																							
						BRDG NUM 082/163																								
65.00		64.97	MP MARKER		B	65																								
65.20		65.17	MED XING		C	OFFICIAL																								
65.85		65.82	BEG BRIDGE	I		SNIPES MTN LATERAL	ST			2	2	10A	24P	4A	76S	DE	$$W	38P	$$W		62	2	02		R5	70		L		
						BRDG NUM 082/165S																								

SR 082 MAINLINE INTERSTATE - ISSH COUNTY YAKIMA DOT DISTRICT 5

SRMP	B	ARM	FEATURE	D	LR	DESCRIPTION	BRIDGE NBR LNS D I	UXING-XROAD-OW	TC	L	DECREAS/DIV LFT SHD W/S	RDY W/S	RHT SHD W/S	MEDIAN-WD/S	BR	INCRES/UNDI LFT SHD W/S	RDY W/S	RHT SHD W/S	SPC USE LNS WID	TOT RDY WID	MTCE A	SE	CITY NBR	ST FC	LEGAL SPEED D	IB	T R	P K	S T
65.86		65.83	BEG BRIDGE	D		SNIPES MTN LATERAL	ST				2	2	$$W 38P	$$W	76O	$$	W 38P	W		76	2	02		R5	70	L		
						BRDG NUM 082/165N																						
65.87		65.84	END BRIDGE	I		SNIPES MTN LATERAL					2	2	W 38P	W	76S	DE	4A 24P	10A		62	2	02		R5	70	L		
65.88		65.85	END BRIDGE	D		SNIPES MTN LATERAL					2	2	10A 24P	4A	76S	DE	4A 24P	4A		48	2	02		R5	70	L		
65.92		65.89	BEG BRIDGE	B		FARM ACCESS RD	ST																					
						BRDG NUM 082/165.25																						
65.93		65.90	END BRIDGE	B		FARM ACCESS RD																						
66.00		65.97	MP MARKER		B	66																						
66.44		66.41	ON RAMP		L	MIDVALE RD	ST		Y																			
66.48		66.45									2	2	10A 24P	4A	76S	DE	4A 24P	4A		48	2	02		U5	70	L		
66.53		66.50	OFF RAMP		R	MIDVALE RD	ST		Y																			
66.65		66.62	MISC FEATR		R	GORE (P106653)																						
66.69		66.66	ENTER CITY			SUNNYSIDE					2	2	10A 24P	4A	76S	DE	4A 24P	4A		48	2	02	1275	U5	70	L	P	
66.71		66.68	MISC FEATR		L	GORE (S106644)																						
66.87		66.84	MISC FEATR		R	GORE (Q506719)																						
66.93		66.90	BEG BRIDGE	I		MIDVALE RD	ST				2	2	$$W 38P	$$W	76S	DE	$$W 60P	$$W		98	2	02	1275	U5	70	L	P	
						BRDG NUM 082/167S																						
			BEG BRIDGE	D		MIDVALE RD	ST																					
						BRDG NUM 082/167N																						
66.95		66.92	END BRIDGE	I		MIDVALE RD					2	2	10A 24P	4A	76S	DE	4A 24P	C		48	2	02	1275	U5	70	L	P	
			END BRIDGE	D		MIDVALE RD																						
67.00		66.97	MP MARKER		B	67																						
67.16		67.13	MISC FEATR		L	GORE (R106728)																						
67.19		67.16	BEG BRIDGE	I		UP RR	ST				2	2	$$W 57P	$$W	76O	$$	$$W 38P	W		95	2	02	1275	U5	70	L	P	
						BRDG NUM 082/168S																						
			ON RAMP		R	MIDVALE RD	ST		Y																			
			RR XING	B		NUM 0000000 STRUCTURE																						
			BEG BRIDGE	D		UP RR	ST																					
						BRDG NUM 082/168N																						
67.21		67.18	END BRIDGE	I		UP RR					2	2	10A 24P	4A	76S	DE	4A 24P	10A		48	2	02	$$$$	U5	70	L	$	
			END BRIDGE	D		UP RR																						
			LEAVE CITY			SUNNYSIDE																						
67.28		67.25	OFF RAMP		L	MIDVALE RD	ST		Y																			
67.95		67.92	UXING		B	MABTON-SUNNYSIDE RD	ST				2	2	10A 24P	4A	76S	DE	4A 24P	10A		48	2	02		R5	70	L		
						BRDG NUM 082/170																						
68.00		67.97	MP MARKER		B	68																						
68.36		68.33	BEG BRIDGE	B		SULPHER CREEK WASTEWAY	ST																					
						BRDG NUM 082/172C																						
68.37		68.34	END BRIDGE	B		SULPHER CREEK WASTEWAY																						
68.40		68.37	ON RAMP		L	SR 241	ST		Y																			
68.41		68.38	MED XING		C	OFFICIAL																						
68.56		68.53	ENTER CITY			SUNNYSIDE					2	2	10A 24P	4A	76S	DE	4A 24P	10A		48	2	02	1275	R5	70	L	P	
68.58		68.55	OFF RAMP		R	SR 241	ST		Y																			

SR 082 MAINLINE INTERSTATE - ISSH COUNTY YAKIMA DOT DISTRICT 5

SRMP	B	ARM	FEATURE	DIRECTION TO INVENTORY / LEFT/RIGHT INDICATOR	DESCRIPTION	BRIDGE/UXING/XROAD OW	TC	L	NBR LNS D	I	DECREAS/DIV LFT SHD W/S	RDY W/S	RHT SHD W/S	MEDIAN WD/S	BR	INCRES/UNDI LFT SHD W/S	RDY W/S	RHT SHD W/S	SPC USE LNS WID	TOT RDY WID	MTCE A	SE	CITY NBR	ST FC	LEGAL SPEED D	IB	T R	P K	S T
68.69		68.66	MISC FEATR	L	GORE (S106840)				2	2	10A	24P	4A	76S	DE	4A	24P	10A		48	2	02	1275	R5	70	L	P		
68.70		68.67	MISC FEATR	R	GORE (P106858)																								
68.94		68.91	UXING	B	SR 241-WANETA RD	ST																							
					BRDG NUM 241/010																								
69.00		68.97	MP MARKER	B	69				2	2	10A	24P	4A	76S	DE	4A	24P	10A		48	3	02	1275	R5	70	L	P		
69.19		69.16	MISC FEATR	L	GORE (R106930)																								
			MISC FEATR	R	GORE (Q106949)																								
69.30		69.27	OFF RAMP	L	SR 241	ST		Y																					
69.49		69.46	ON RAMP	R	SR 241	ST		Y																					
69.60		69.57	LEAVE CITY		SUNNYSIDE				2	2	10A	24P	4A	76S	DE	4A	24P	10A		48	3	02	$$$$	R5	70	L	$		
69.79		69.76	MED XING	C	OFFICIAL																								
70.00		69.97	MP MARKER	B	70																								
70.45		70.42	MED XING	C	OFFICIAL																								
70.49		70.46							2	2	10A	24P	4A	155S	DE	4A	24P	10A		48	3	02		R5	70	L			
70.99		70.96	BEG BRIDGE	I	TEAR-FORSELL RD	ST			2	2	$$W	38P	$$W	97O	$$	$$W	38P	$$W		76	3	02		R5	70	L			
					BRDG NUM 082/176S																								
			BEG BRIDGE	D	TEAR-FORSELL RD	ST																							
					BRDG NUM 082/176N																								
71.00		70.97	RR XING	B	NUM 098630S STRUCTURE																								
71.01		70.98	END BRIDGE	I	TEAR-FORSELL RD				2	2	10A	24P	4A	94S	DE	4A	24P	10A		48	3	02		R5	70	L			
			END BRIDGE	D	TEAR-FORSELL RD																								
			MP MARKER	B	71																								
71.12		71.09							2	2	10A	24P	4A	76S	DE	4A	24P	10A		48	3	02		R5	70	L			
72.00		71.97	MP MARKER	B	72																								
72.42		72.39	ON RAMP	L	STOVER RD	ST		Y																					
72.51		72.48	ENTER CITY		GRANDVIEW				2	2	10A	24P	4A	76S	DE	4A	24P	4A		48	3	02	0515	U5	70	L	P		
72.58		72.55	BEG BRIDGE	D	STOVER RD/BN RR	ST			2	2	$$W	56P	$$W	76S	DE	4A	24P	10A		80	3	02	0515	U5	70	L	P		
					BRDG NUM 082/178N																								
72.61		72.58	BEG BRIDGE	I	STOVER RD/BN RR	ST			2	2		W 56P	W	76O	$$	$$W	38P	$$W		94	3	02	0515	U5	70	L	P		
					BRDG NUM 082/178S																								
			OFF RAMP	R	STOVER RD	ST		Y																					
72.66		72.63	END BRIDGE	D	STOVER RD/BN RR				2	2	10A	24P	4A	76S	DE		W 38P	W		62	3	02	0515	U5	70	L	P		
72.68		72.65	END BRIDGE	I	STOVER RD/BN RR				2	2	10A	24P	4A	76S	DE	4A	24P	10A		48	3	02	0515	U5	70	L	P		
72.69		72.66	MISC FEATR	L	GORE (S507242)																								
72.76		72.73	MISC FEATR	R	GORE (P507261)																								
72.95		72.92	MISC FEATR	L	GORE (R107306)																								
73.00		72.97	MP MARKER	B	73																								
			MISC FEATR	R	GORE (Q107329)																								
73.04		73.01	LEAVE CITY		GRANDVIEW				2	2	11A	24P	5A	76S	DE	5A	24P	11A		48	3	02	$$$$	R5	70	L	$		
73.06		73.03	OFF RAMP	L	STOVER RD	ST		Y																					
73.29		73.26	ON RAMP	R	STOVER RD	ST		Y																					
73.57		73.54	UXING	B	WILSON RD	ST																							
					BRDG NUM 082/180																								

SR 082 MAINLINE INTERSTATE - ISSH COUNTY YAKIMA DOT DISTRICT 5

SRMP	B	ARM	FEATURE	D	LR	DESCRIPTION	BRIDGE/UXING/XROAD OW	TC	L	NBR LNS D	I	DECREAS/DIV LFT SHD W/S	RDY W/S	RHT SHD W/S	MEDIAN WD/S	BR	INCRES/UNDI LFT SHD W/S	RDY W/S	RHT SHD W/S	SPC USE LNS WID	TOT RDY WID	MTCE A	SE	CITY NBR	ST FC	LEGAL SPEED D	IB	T R	P K	S T
73.84		73.81	ENTER CITY			GRANDVIEW				2	2	11A	24P	5A	76S	DE	5A	24P	11A		48	3	02	0515	U5	70		L	P	
74.01		73.98	MP MARKER		B	74																								
74.11		74.08	UXING	B		CEMETERY RD	ST																							
						BRDG NUM 082/181																								
74.26		74.23	BEG BRIDGE	I		SUNNYSIDE CANAL	ST			2	2	$$W	38P	$$W	76O	$$	$$W	38P	$$W		76	3	02	0515	U5	70		L	P	
						BRDG NUM 082/182S																								
			BEG BRIDGE	D		SUNNYSIDE CANAL	ST																							
						BRDG NUM 082/182N																								
74.28		74.25	END BRIDGE	I		SUNNYSIDE CANAL				2	2	11A	24P	5A	76S	DE	5A	24P	11A		48	3	02	$$$$	R5	70		L	$	
			END BRIDGE	D		SUNNYSIDE CANAL																								
			LEAVE CITY			GRANDVIEW																								
74.53		74.50	ON RAMP		L	CO LINE RD	ST		Y																					
74.69		74.66	OFF RAMP		R	CO LINE RD	ST		Y																					
74.82		74.79	MISC FEATR		L	GORE (S107453)																								
			MISC FEATR		R	GORE (P107469)																								
75.01		74.98	MP MARKER		B	75																								
75.05		75.02	UXING	B		COUNTY LINE RD	ST																							
						BRDG NUM 082/183																								
75.28		75.25	MISC FEATR		L	GORE (R107537)																								
75.29		75.26	MISC FEATR		R	GORE (Q107558)																								
75.37		75.34	END CTLSEC			CONTROL SECTION 3918																								
			LEAVE CO			YAKIMA																								

SR 082 MAINLINE INTERSTATE - ISSH COUNTY BENTON DOT DISTRICT 5

SRMP	B ARM	FEATURE	D	LR	DESCRIPTION	BRIDGE/UXING/XROAD OW	TC	L	NBR LNS D	I	DECREAS/DIV LFT SHD W/S	RDY W/S	RHT SHD W/S	MEDIAN WD/S	BR	INCRES/UNDI LFT SHD W/S	RDY W/S	RHT SHD W/S	SPC USE LNS WID	TOT RDY WID	MTCE A	SE	CITY NBR	ST FC	LEGAL SPEED D	IB	T R	P K	S T
75.37	75.34	ENTER CO			BENTON				2	2	11A	24P	5A	76S	DE	5A	24P	11A		48	3	02		R5	70	L			
		BEG CTLSEC			CONTROL SECTION 0305																								
		OFF RAMP		L	CO LINE RD	ST		Y																					
		MISC FEATR		R	SGN ENT BENTON COUNTY																								
		MISC FEATR		L	SGN ENT YAKIMA COUNTY																								
75.58	75.55	ON RAMP		R	CO LINE RD	ST		Y																					
76.02	75.99	MP MARKER		B	76																								
77.02	76.99	MP MARKER		B	77																								
77.03	77.00	BEG BRIDGE	I		KING TULL RD	ST			2	2	$$C	38P	$$C	76O	$$	$$W	38P	$$W		76	3	02		R5	70	L			
					BRDG NUM 082/203S																								
		BEG BRIDGE	D		KING TULL RD	ST																							
					BRDG NUM 082/203N																								
77.04	77.01	END BRIDGE	I		KING TULL RD				2	2	11A	24P	5A	76S	DE	5A	24P	11A		48	3	02		R5	70	L			
		END BRIDGE	D		KING TULL RD																								
77.55	77.52	MED XING		C	OFFICIAL																								
78.02	77.99	MP MARKER		B	78																								
78.34	78.31	BEG BRIDGE	I		SUNNYSIDE CANAL/UP RR	ST			2	2	$$C	38P	$$C	76O	$$	$$W	38P	$$W		76	3	02		R5	70	L			
					BRDG NUM 082/204S																								
		BEG BRIDGE	D		SUNNYSIDE CANAL/UP RR	ST																							
					BRDG NUM 082/204N																								
78.39	78.36	END BRIDGE	I		SUNNYSIDE CANAL/UP RR				2	2	11A	24P	5A	76S	DE	5A	24P	11A		48	3	02		R5	70	L			
		END BRIDGE	D		SUNNYSIDE CANAL/UP RR																								
78.91	78.88	UXING		B	BN RR	ST																							
					BRDG NUM 082/206																								
		RR XING		B	NUM 0000000 STRUCTURE																								
79.02	78.99	MP MARKER		B	79																								
79.10	79.07	UXING		B	JOHNSON RD	ST																							
					BRDG NUM 082/207																								
79.42	79.39	ON RAMP		L	GAP RD	ST		Y																					
79.56	79.53	OFF RAMP		R	GAP RD	ST		Y																					
79.68	79.65	MISC FEATR		R	GORE (P107956)																								
79.69	79.66	MISC FEATR		L	GORE (S107942)																								
79.86	79.83								2	2	10A	24P	4A	76S	DE	4A	24P	10A		48	3	02		R5	70	L			
79.93	79.90	UXING		B	GAP RD	ST																							
					BRDG NUM 082/209																								
		MP MARKER		B	80																								
80.17	80.14	MISC FEATR		R	GORE (Q108048)																								
80.20	80.17	MISC FEATR		L	GORE (R108032)																								
80.32	80.29	OFF RAMP		L	GAP RD	ST		Y																					
80.48	80.45	ON RAMP		R	GAP RD	ST		Y																					
80.95	80.92	MP MARKER		B	81																								
81.00	80.97	UXING		B	OLD INLAND EMPIRE HWY	ST																							
					BRDG NUM 082/211																								

SR 082 MAINLINE INTERSTATE - ISSH COUNTY BENTON DOT DISTRICT 5

SRMP	B	ARM	FEATURE	D	LR	DESCRIPTION	BRIDGE/UXING/XROAD OW	TC	L	NBR LNS D	I	DECREAS/DIV LFT SHD W/S	RDY W/S	RHT SHD W/S	MEDIAN WD/S	BR	INCRES/UNDI LFT SHD W/S	RDY W/S	RHT SHD W/S	SPC USE LNS WID	TOT RDY WID	MTCE A	SE	CITY NBR	ST FC	LEGAL SPEED D	IB	T R	P K	S T
81.52		81.49								2	2	10A	24P	4A	76S	DE	4A	24P	10A		48	3	02		R5	70		L		
81.86		81.83	BEG BRIDGE	I		CHANDLER CANAL	ST			2	2	$$C	38P	$$C	76O	$$	$$C	38P	$$C		76	3	02		R5	70		L		
						BRDG NUM 082/213S																								
			BEG BRIDGE	D		CHANDLER CANAL	ST																							
						BRDG NUM 082/213N																								
81.88		81.85	END BRIDGE	I		CHANDLER CANAL				2	2	10A	24P	4A	76S	DE	4A	24P	10A		48	3	02		R5	70		L		
			END BRIDGE	D		CHANDLER CANAL																								
81.93		81.90	MP MARKER		B	82																								
81.95		81.92	BEG BRIDGE	B		CANAL ACCESS RD	ST																							
						BRDG NUM 082/215.25																								
81.96		81.93	END BRIDGE	B		CANAL ACCESS RD																								
82.04		82.01	BEG BRIDGE	I		YAKIMA RIVER	ST			2	2	$$C	38P	$$C	76O	$$	$$C	38P	$$C		76	3	02		R5	70		L		
						BRDG NUM 082/215S																								
			BEG BRIDGE	D		YAKIMA RIVER	ST																							
						BRDG NUM 082/215N																								
82.09		82.06	ENTER CITY			PROSSER				2	2	C	38P	C	76O		C	38P	C		76	3	02	1020	R5	70		R	P	
82.14		82.11	END BRIDGE	I		YAKIMA RIVER				2	2	10A	24A	4A	76S	DE	4A	24A	10A		48	3	02	1020	R5	70		L	P	
			END BRIDGE	D		YAKIMA RIVER																								
			ON RAMP		L	SR 22	ST		Y																					
82.22		82.19	OFF RAMP		R	SR 22	ST		Y																					
82.26		82.23								2	2	10A	24A	4A	76S	DE	4A	24A	10A		48	3	02	1020	R5	70		L	$	
82.31		82.28	LEAVE CITY			PROSSER				2	2	10A	24A	4A	76S	DE	4A	24A	10A		48	3	02	$$$$	R5	70		L		
			UXING		B	BN RR	ST																							
						BRDG NUM 082/216																								
			RR XING		B	NUM 0000000 STRUCTURE																								
82.34		82.31	UXING		B	SR 22	ST			2	2	10A	24A	4A	76S	DE	4A	24A	10A		48	3	01		R5	70		R		
						BRDG NUM 082/217																								
82.35		82.32	MISC FEATR		R	GORE (P508222)																								
82.40		82.37	MISC FEATR		L	GORE (S508214)																								
82.59		82.56	MISC FEATR		R	GORE (Q108289)																								
82.64		82.61	MISC FEATR		L	GORE (R108276)																								
82.76		82.73	OFF RAMP		L	SR 22	ST		Y																					
82.89		82.86	ON RAMP		R	SR 22	ST		Y																					
82.90		82.87	MP MARKER		B	83																								
83.48		83.45	MED XING		C	OFFICIAL																								
83.95		83.92	MP MARKER		B	84																								
84.50		84.47								2	2	10A	24A	4A	80S	DE	4A	24A	10A		48	3	01		R5	70		R		
84.57		84.54								2	2	10A	24A	4A	80S	GR	4A	24A	10A		48	3	01		R5	70		R		
84.75		84.72								2	2	10A	24A	4A	80S	DE	4A	24A	10A		48	3	01		R5	70		R		
84.96		84.93	MED XING		C	OFFICIAL																								
85.17		85.14								2	2	10A	24A	4A	80S	GR	4A	24A	10A		48	3	01		R5	70		R		
85.18		85.15	MP MARKER		B	85																								
85.27		85.24								2	2	10A	24A	4A	80S	DE	4A	24A	10A		48	3	01		R5	70		R		

SR 082 MAINLINE INTERSTATE - ISSH COUNTY BENTON DOT DISTRICT 5

SRMP	B	ARM	FEATURE	D	LR	DESCRIPTION	BRIDGE/UXING/XROAD OW	TC	L	NBR LNS D	I	DECREAS/DIV LFT SHD W/S	RDY W/S	RHT SHD W/S	MEDIAN WD/S	BR	INCRES/UNDI LFT SHD W/S	RDY W/S	RHT SHD W/S	SPC USE LNS WID	TOT RDY WID	MTCE A	SE	CITY NBR	ST FC	LEGAL SPEED D	IB	T R	P K	S T
85.30		85.27								2	2	10A	24A	4A	700S	DE	4A	24A	10A		48	3	01		R5	70	R		
85.87		85.84								2	2	10A	24A	4A	700S	GR	4A	24A	10A		48	3	01		R5	70	R		
85.90		85.87								2	2	10A	24A	4A	999S	GR	4A	24A	10A		48	3	01		R5	70	R		
86.01		85.98								2	2	10A	24A	4A	999S	DE	4A	24A	10A		48	3	01		R5	70	R		
86.18		86.15	MP MARKER		B	86																							
86.49		86.46	MED XING		C	OFFICIAL																							
86.53		86.50								2	2	10A	24A	4A	999S	GR	4A	24A	10A		48	3	01		R5	70	R		
86.67		86.64								2	2	10A	24A	4A	999S	DE	4A	24A	10A		48	3	01		R5	70	R		
86.80		86.77								2	2	10A	24A	4A	76S	DE	4A	24A	10A		48	3	01		R5	70	R		
87.01		86.98	MED XING		C	OFFICIAL																							
87.18		87.15	MP MARKER		B	87																							
88.08		88.05	ON RAMP		L	GIBBON RD	ST		Y																				
88.19		88.16	MP MARKER		B	88																							
88.23		88.20	OFF RAMP		R	GIBBON RD	ST		Y																				
88.35		88.32	MISC FEATR		L	GORE (S108808)																							
			MISC FEATR		R	GORE (P108823)																							
88.55		88.52	UXING	B		GIBBON RD	ST			2	2	10A	24A	4A	40S	DE	4A	24A	10A		48	3	01		R5	70	R		
						BRDG NUM 082/240																							
88.74		88.71	MISC FEATR		R	GORE (Q108903)																							
88.75		88.72	MISC FEATR		L	GORE (R108887)																							
88.87		88.84	OFF RAMP		L	GIBBON RD	ST		Y																				
89.03		89.00	ON RAMP		R	GIBBON RD	ST		Y																				
89.18		89.15	MED XING		C	OFFICIAL																							
			MP MARKER		B	89																							
90.15		90.12								2	2	10A	24P	4A	40S	DE	4A	24A	10A		48	3	01		R5	70	R		
90.17		90.14	MP MARKER		B	90				2	2	10A	24P	4A	40S	DE	4A	24P	10A		48	3	01		R5	70	R		
91.16		91.13	MP MARKER		B	91																							
91.73		91.70	BEG BRIDGE	B		MCCALL RD	ST																						
						BRDG NUM 082/242.55																							
91.74		91.71	END BRIDGE	B		MCCALL RD																							
91.95		91.92	MISC FEATR		B	KENNEWICK MAIN CANAL				2	2	10A	24P	4A	46S	DE	4A	24P	10A		48	3	01		R5	70	R		
92.10		92.07	MED XING		C	OFFICIAL																							
92.16		92.13	MP MARKER		B	92																							
92.45		92.42								2	2	10A	24P	4A	76S	DE	4A	24P	10A		48	3	01		R5	70	R		
93.11		93.08	ON RAMP		L	YAKITAT RD	ST		Y																				
93.15		93.12	MP MARKER		B	93																							
93.19		93.16	OFF RAMP		R	YAKITAT RD	ST		Y																				
93.31		93.28	MISC FEATR		R	GORE (P109319)																							
93.40		93.37	MISC FEATR		L	GORE (S109311)																							
93.61		93.58	UXING	B		YAKITAT RD	ST																						
						BRDG NUM 082/243																							
93.84		93.81	MISC FEATR		L	GORE (R109395)																							
93.88		93.85	MISC FEATR		R	GORE (Q109417)																							

SR 082 MAINLINE INTERSTATE - ISSH COUNTY BENTON DOT DISTRICT 5

SRMP	B	ARM	FEATURE	D	LR	DESCRIPTION	BRIDGE/UXING/XROAD OW	TC	L	NBR LNS D	I	DECREAS/DIV LFT SHD W/S	RDY W/S	RHT SHD W/S	MEDIAN WD/S	BR	INCRES/UNDI LFT SHD W/S	RDY W/S	RHT SHD W/S	SPC USE LNS WID	TOT RDY WID	MTCE A	SE	CITY NBR	ST FC	LEGAL SPEED D	IB	T R	P K	S T
93.93		93.90								2	2	10A	24P	4A	76S	DE	4A	24P	10A		48	3	01		R5		70	R		
93.95		93.92	OFF RAMP		L	YAKITAT RD	ST		Y																					
94.13		94.10	MP MARKER		B	94																								
94.17		94.14	ON RAMP		R	YAKITAT RD	ST		Y																					
94.37		94.34	MED XING		C	OFFICIAL																								
94.82		94.79	BEG BRIDGE	B		CO RD	ST																							
						BRDG NUM 082/244.55																								
94.83		94.80	END BRIDGE	B		CO RD																								
95.13		95.10	MP MARKER		B	95																								
95.45		95.42								2	2	10A	24A	4A	46S	DE	4A	24P	10A		48	3	01		R5		70	R		
95.55		95.52								2	2	10A	24A	4A	46S	DE	4A	24A	10A		48	3	01		R5		70	R		
95.96		95.93	RR XING	D		NUM 104559C STRUCTURE				2	2	$$C	38P	$$C	46S	DE	4A	24A	10A		62	3	01		R5		70	R		
			BEG BRIDGE	D		BN RR	ST																							
						BRDG NUM 082/245N																								
96.01		95.98	BEG BRIDGE	I		BN RR	ST			2	2	C	38P	C	40O	$$	$$C	38P	$$W		76	3	01		R5		70	R		
						BRDG NUM 082/245S																								
			RR XING	I		NUM 104559C STRUCTURE																								
96.06		96.03	END BRIDGE	D		BN RR				2	2	10A	24A	4A	40S	DE	C	38P	C		62	3	01		R5		70	R		
96.08		96.05	ON RAMP		L	SR 224	ST		Y																					
96.10		96.07	END BRIDGE	I		BN RR				2	2	10A	24A	4A	48S	DE	4A	24A	10A		48	3	01		R5		70	R		
96.15		96.12	MP MARKER		B	96																								
96.27		96.24	OFF RAMP		R	SR 224-JACOBS RD	ST		Y																					
96.30		96.27								2	2	10A	24A	4A	60S	DE	4A	24A	10A		48	3	01		R5		70	R		
96.37		96.34	MISC FEATR		R	GORE (P109627)																								
96.39		96.36	MISC FEATR		L	GORE (S109608)																								
96.58		96.55	BEG BRIDGE	I		SR 224	ST			2	2	$$C	38P	$$C	60O	$$	$$W	38P	$$W		76	3	01		R5		70	R		
						BRDG NUM 082/250S																								
			BEG BRIDGE	D		SR 224	ST																							
						BRDG NUM 082/250N																								
96.61		96.58	END BRIDGE	I		SR 224				2	2	10A	24A	4A	76S	DE	4A	24A	10A		48	3	01		R5		70	R		
			END BRIDGE	D		SR 224																								
96.81		96.78	MISC FEATR		L	GORE (R109692)																								
96.83		96.80	MISC FEATR		R	GORE (Q109716)																								
96.92		96.89	OFF RAMP		L	SR 224	ST		Y																					
97.16		97.13	MP MARKER		B	97																								
			ON RAMP		R	SR 224-JACOBS RD	ST		Y																					
97.66		97.63	MED XING		C	OFFICIAL																								
98.16		98.13	MP MARKER		B	98																								
99.22		99.19	MED XING		C	OFFICIAL																								
			MP MARKER		B	99																								
100.22		100.19	MP MARKER		B	100																								
100.83		100.80								2	2	10A	24P	4A	76S	DE	4A	24P	10A		48	3	01		R5		70	R		
101.21		101.18	MP MARKER		B	101																								

SR 082 MAINLINE INTERSTATE - ISSH COUNTY BENTON DOT DISTRICT 5

SRMP	B	ARM	FEATURE	D	LR	DESCRIPTION	BRIDGE/UXING/XROAD OW	TC	L	NBR LNS D	I	DECREAS/DIV LFT SHD W/S	RDY W/S	RHT SHD W/S	MEDIAN WD/S	BR	INCRES/UNDI LFT SHD W/S	RDY W/S	RHT SHD W/S	SPC USE LNS WID	TOT RDY WID	MTCE A	SE	CITY NBR	ST FC	LEGAL SPEED D	IB	T R	P K	S T
101.25		101.22								2	2	10A	24P	4A	76S	DE	4A	24P	10A		48	3	01		R5	70	R		
101.40		101.37	MED XING		C	OFFICIAL																								
101.65		101.62	OFF RAMP		R	SR 182	ST		Y																					
101.76		101.73	MISC FEATR		R	GORE (P110165)																								
102.00		101.97	ON RAMP		L	SR 182	ST		Y																					
102.14		102.11	MP MARKER		B	102																								
102.30		102.27	MISC FEATR		L	GORE (S110200)																								
102.33		102.30	MISC FEATR		R	GORE (Q510262)																								
102.51		102.48	BEG BRIDGE	I		SR 182	ST			2	2	10A	24P	4A	76S	DE	$$C	43P	$$C		67	3	01		R5	70	R		
						BRDG NUM 082/255S																								
102.52		102.49	BEG BRIDGE	D		SR 182	ST			2	2	$$C	38P	$$C	76O	$$	C	43P	C		81	3	01		R5	70	R		
						BRDG NUM 082/255N																								
102.56		102.53	END BRIDGE	I		SR 182				2	2	C	38P	C	76S	UP	4A	24P	10A		62	3	01		R5	70	R		
102.57		102.54	END BRIDGE	D		SR 182				2	2	10A	24P	4A	76S	DE	4A	24P	10A		48	3	01		R5	70	R		
102.62		102.59	ON RAMP		R	SR 182	ST		Y																					
102.76		102.73	MISC FEATR		L	GORE (R110287)																								
102.87		102.84	OFF RAMP		L	SR 182	ST		Y																					
103.12		103.09	MP MARKER		B	103																								
103.54		103.51	MED XING		C	OFFICIAL																								
104.05		104.02	ON RAMP		L	GOOSE GAP RD	ST		Y																					
104.15		104.12	MP MARKER		B	104																								
104.16		104.13	OFF RAMP		R	GOOSE GAP RD	ST		Y																					
104.28		104.25	MISC FEATR		R	GORE (P110416)																								
104.33		104.30	MISC FEATR		L	GORE (S110405)																								
104.51		104.48	BEG BRIDGE	D		GOOSE GAP RD	ST			2	2	$$C	38P	$$C	76S	DE	4A	24P	10A		62	3	01		R5	70	R		
						BRDG NUM 082/257N																								
104.52		104.49	BEG BRIDGE	I		GOOSE GAP RD	ST			2	2	C	38P	C	76O	$$	$$W	38P	$$W		76	3	01		R5	70	R		
						BRDG NUM 082/257S																								
104.54		104.51	END BRIDGE	D		GOOSE GAP RD				2	2	10A	24P	4A	76S	DE	C	38P	C		62	3	01		R5	70	R		
104.55		104.52	END BRIDGE	I		GOOSE GAP RD				2	2	10A	24P	4A	76S	DE	4A	24P	10A		48	3	01		R5	70	R		
104.73		104.70	MISC FEATR		L	GORE (R110485)																								
104.83		104.80	MISC FEATR		R	GORE (Q110515)																								
104.85		104.82	OFF RAMP		L	GOOSE GAP RD	ST		Y																					
105.15		105.12	MP MARKER		B	105																								
			ON RAMP		R	GOOSE GAP RD	ST		Y																					
105.23		105.20	MED XING		C	OFFICIAL																								
106.01		105.98	UXING	B		REATA RD	ST																							
						BRDG NUM 082/258																								
106.16		106.13	MP MARKER		B	106																								
107.15		107.12	MP MARKER		B	107																								
107.28		107.25	UXING	B		BERMUDA RD	ST																							
						BRDG NUM 082/259																								
108.15		108.12	MP MARKER		B	108																								

SR 082 MAINLINE INTERSTATE - ISSH COUNTY BENTON DOT DISTRICT 5

SRMP	B	ARM	FEATURE	D	LR	DESCRIPTION	BRIDGE/UXING/XROAD OW	TC	L	NBR LNS D	I	DECREAS/DIV LFT SHD W/S	RDY W/S	RHT SHD W/S	MEDIAN WD/S	BR	INCRES/UNDI LFT SHD W/S	RDY W/S	RHT SHD W/S	SPC USE LNS WID	TOT RDY WID	MTCE A	SE	CITY NBR	ST FC	LEGAL SPEED D	IB	T R	P K	S T
108.18		108.15	MED XING		C	OFFICIAL				2	2	10A	24P	4A	76S	DE	4A	24P	10A		48	3	01		R5	70	R		
108.74		108.71	ON RAMP		L	BADGER RD	ST		Y																				
108.75		108.72	BEG BRIDGE	B		EVANS CREEK	ST																						
						BRDG NUM 082/259.5C																							
108.76		108.73	END BRIDGE	B		EVANS CREEK																							
108.93		108.90	OFF RAMP		R	BADGER RD	ST		Y	2	2	$$C	56P	$$C	76S	DE	4A	24P	10A		80	3	01		R5	70	R		
			BEG BRIDGE	D		BADGER RD	ST																						
						BRDG NUM 082/260N																							
108.94		108.91	BEG BRIDGE	I		BADGER RD	ST			2	2	C	56P	C	76O	$$	$$$	38P	$$C		94	3	01		R5	70	R		
						BRDG NUM 082/260S																							
109.01		108.98	END BRIDGE	I		BADGER RD				2	2	10A	24P	4A	76S		4A	24P	10A		48	3	01		R5	70	R		
			END BRIDGE	D		BADGER RD																							
109.04		109.01	MISC FEATR		L	GORE (S510874)																							
109.05		109.02	MISC FEATR		R	GORE (P510893)																							
109.15		109.12	MP MARKER		B	109																							
109.33		109.30	MISC FEATR		L	GORE (R110944)																							
109.37		109.34	MISC FEATR		R	GORE (Q110967)																							
109.44		109.41	OFF RAMP		L	BADGER RD	ST		Y																				
109.58		109.55	UXING	B		KID CANAL AQUEDUCT	ST																						
						BRDG NUM 082/262																							
109.67		109.64	ON RAMP		R	BADGER RD	ST		Y																				
109.69		109.66	UXING	B		CLODFELTER RD	ST																						
						BRDG NUM 082/263																							
109.91		109.88								2	2	10A	24P	4A	76S	DE	4A	24P	10A		48	3	01		R5	70	R		
110.15		110.12	MP MARKER		B	110																							
110.23		110.20	MED XING		C	OFFICIAL																							
111.15		111.12	MP MARKER		B	111																							
111.94		111.91	MED XING		C	OFFICIAL																							
112.15		112.12	MP MARKER		B	112																							
112.27		112.24	ON RAMP		L	SR 395	ST		Y																				
112.45		112.42	UXING	B		CHRISTENSEN RD	ST																						
						BRDG NUM 082/265																							
112.57		112.54	MISC FEATR		L	GORE (S111227)																							
112.79		112.76	UXING	B		SR 395	ST																						
						BRDG NUM 395/005																							
112.82		112.79	OFF RAMP		R	SR 395	ST		Y																				
112.94		112.91	MISC FEATR		R	GORE (P511282)																							
112.96		112.93	MISC FEATR		L	GORE (R111311)																							
113.11		113.08	OFF RAMP		L	SR 395	ST		Y																				
113.15		113.12	MP MARKER		B	113																							
113.44		113.41	MISC FEATR		R	GORE (Q111371)																							
113.71		113.68	BEG SU LN		R	AUXILIARY		12P		2	2	10A	24P	4A	76S	DE	4A	24P	10A	12	60	3	01		R5	70	R		
			ON RAMP		R	SR 395	ST		Y																				

SR 082 MAINLINE INTERSTATE - ISSH COUNTY BENTON DOT DISTRICT 5

SRMP	B	ARM	FEATURE	D	LR	DESCRIPTION	BRIDGE/UXING/XROAD OW	TC	L	NBR LNS D	I	DECREAS/DIV LFT SHD W/S	RDY W/S	RHT SHD W/S	MEDIAN WD/S	BR	INCRES/UNDI LFT SHD W/S	RDY W/S	RHT SHD W/S	SPC USE LNS WID	TOT RDY WID	MTCE A	SE	CITY NBR	ST FC	LEGAL SPEED D	IB	T R	P K	S T
113.89		113.86	ON RAMP		L	LOCUST GROVE RD			ST		Y	2	2	10A	24P	4A	76S	DE	4A	24P	10A 12	60	3	01		R5	70	R		
114.08		114.05	END SU LN		R	AUXILIARY		12P				2	2	10A	24P	4A	76S	DE	4A	24P	10A $$$	48	3	01		R5	70	R		
			OFF RAMP		R	LOCUST GROVE RD			ST		Y																			
114.13		114.10	MP MARKER		R	114																								
114.18		114.15	MISC FEATR		L	GORE (S111389)																								
			MISC FEATR		R	GORE (P111408)																								
114.39		114.36	BEG BRIDGE	I		LOCUST GROVE RD			ST			2	2	$$C	38P	$$C	76O	$$	$$C	38P	$$C	76	3	01		R5	70	R		
						BRDG NUM 082/268S																								
			BEG BRIDGE	D		LOCUST GROVE RD			ST																					
						BRDG NUM 082/268N																								
114.41		114.38	END BRIDGE	I		LOCUST GROVE RD						2	2	10A	24P	4A	76S	DE	4A	24P	10A	48	3	01		R5	70	R		
			END BRIDGE	D		LOCUST GROVE RD																								
114.61		114.58	MISC FEATR		L	GORE (R111473)																								
114.64		114.61	MISC FEATR		R	GORE (Q111494)																								
114.73		114.70	OFF RAMP		L	LOCUST GROVE RD			ST		Y																			
114.81		114.78	MED XING		C	OFFICIAL																								
114.94		114.91	ON RAMP		R	LOCUST GROVE RD			ST		Y																			
115.11		115.08	MP MARKER		B	115																								
116.11		116.08	MP MARKER		B	116																								
117.12		117.09	MP MARKER		B	117																								
117.44		117.41										2	2	10A	24P	4A	76S	GR	4A	24P	10A	48	3	01		R5	70	R		
118.10		118.07										2	2	10A	24P	4A	76S	DE	4A	24P	10A	48	3	01		R5	70	R		
118.15		118.12	MP MARKER		B	118																								
118.67		118.64	MED XING		C	OFFICIAL																								
119.17		119.14	MP MARKER		B	119																								
120.17		120.14	MP MARKER		B	120																								
120.19		120.16	UXING	B		BECK RD			ST																					
						BRDG NUM 082/270																								
121.17		121.14	MP MARKER		B	121																								
121.20		121.17	TRAF RCDR	B		P09 0																								
122.05		122.02	MED XING		C	OFFICIAL																								
122.17		122.14										2	2	10A	24A	4A	76S	DE	4A	24A	10A	48	3	01		R5	70	R		
122.18		122.15	MP MARKER		B	122																								
122.20		122.17	ON RAMP		L	COFFIN RD			ST		Y																			
122.31		122.28	OFF RAMP		R	COFFIN RD			ST		Y																			
122.43		122.40	MISC FEATR		R	GORE (P112231)																								
122.47		122.44	MISC FEATR		L	GORE (S112220)																								
122.73		122.70	BEG BRIDGE	I		COFFIN RD			ST			2	2	$$C	38P	$$C	76O	$$	$$C	38P	$$C	76	3	01		R5	70	R		
						BRDG NUM 082/275S																								
			BEG BRIDGE	D		COFFIN RD			ST																					
						BRDG NUM 082/275N																								
122.76		122.73	END BRIDGE	I		COFFIN RD						2	2	10A	24P	4A	76S	DE	4A	24P	10A	48	3	01		R5	70	R		
			END BRIDGE	D		COFFIN RD																								

SR 082 MAINLINE INTERSTATE - ISSH COUNTY BENTON DOT DISTRICT 5

SRMP	B	ARM	FEATURE	D	LR	DESCRIPTION	BRIDGE/UXING/XROAD OW	TC	L	NBR LNS D	I	DECREAS/DIV LFT SHD W/S	RDY W/S	RHT SHD W/S	MEDIAN WD/S	BR	INCRES/UNDI LFT SHD W/S	RDY W/S	RHT SHD W/S	SPC USE LNS WID	TOT RDY WID	MTCE A	SE	CITY NBR	ST FC	LEGAL SPEED D	IB	T R	P K	S T
122.85		122.82								2	2	10A	24P	4A	76S	DE	4A	24P	10A		48	3	01		R5		70	R		
122.97		122.94	MISC FEATR		R	GORE (Q112326)																								
123.04		123.01	MISC FEATR		L	GORE (R112316)																								
123.16		123.13	OFF RAMP		L	COFFIN RD	ST		Y																					
123.17		123.14	MP MARKER		B	123																								
123.26		123.23	ON RAMP		R	COFFIN RD	ST		Y																					
123.96		123.93	MED XING		C	OFFICIAL																								
124.17		124.14	MP MARKER		B	124																								
125.17		125.14	MP MARKER		B	125																								
126.16		126.13	MP MARKER		B	126																								
127.16		127.13	MP MARKER		B	127																								
127.50		127.47	BEG BRIDGE	B		TOWER ACCESS RD	ST																							
						BRDG NUM 082/276.25																								
127.51		127.48	END BRIDGE	B		TOWER ACCESS RD																								
128.16		128.13	MP MARKER		B	128																								
129.26		129.23	MP MARKER		B	129																								
129.93		129.90	MED XING		C	OFFICIAL																								
129.97		129.94	ENT FROM		L	WEIGH STATION	ST		Y																					
130.35		130.32	MP MARKER		B	130																								
130.59		130.56	WEIGH STA		L	NUMBER 54																								
130.86		130.83	EXIT TO		L	WEIGH STATION	ST		Y																					
131.08		131.05	ON RAMP		L	SR 14-MCNARY RD	ST		Y																					
131.09		131.06	MED XING		C	OFFICIAL																								
131.26		131.23	OFF RAMP		R	SR 14	ST		Y																					
131.36		131.33	MP MARKER		B	131																								
131.37		131.34	MISC FEATR		L	GORE (S113108)																								
131.38		131.35	MISC FEATR		R	GORE (P113126)																								
131.58		131.55	BEG BRIDGE	I		SR 14	ST			2	2	$$C	38P	$$C	76O	$$	$$C	38P	$$C		76	3	01		R5		70	R		
						BRDG NUM 082/278S																								
			BEG BRIDGE	D		SR 14	ST																							
						BRDG NUM 082/278N																								
131.60		131.57	END BRIDGE	I		SR 14				2	2	10A	24P	4A	76S	DE	4A	24P	10A		48	3	01		R5		70	R		
			END BRIDGE	D		SR 14																								
131.74		131.71	MISC FEATR		R	GORE (Q113203)																								
131.76		131.73	MISC FEATR		L	GORE (R113188)																								
131.88		131.85	OFF RAMP		L	SR 14-MCNARY RD	ST		Y																					
132.03		132.00	TRAF RCDR	B		R086 5																								
			ON RAMP		R	SR 14	ST		Y																					
132.04		132.01	BEG BRIDGE	I		BN RR	ST			2	2	10A	24P	4A	76S	DE	$$C	38P	$$C		62	3	01		R5		70	R		
						BRDG NUM 082/279S																								
			RR XING	I		NUM 0000000 STRUCTURE																								
132.05		132.02	RR XING	D		NUM 0000000 STRUCTURE				2	2	$$C	38P	$$C	76O	$$	C	38P	C		76	3	01		R5		70	R		
			BEG BRIDGE	D		BN RR	ST																							

SR 082 MAINLINE INTERSTATE - ISSH COUNTY BENTON DOT DISTRICT 5

SRMP	B	ARM	FEATURE	D	LR	DESCRIPTION	BRIDGE/UXING/XROAD OW	TC	L	NBR LNS D	I	DECREAS/DIV LFT SHD W/S	RDY W/S	RHT SHD W/S	MEDIAN WD/S	BR	INCRES/UNDI LFT SHD W/S	RDY W/S	RHT SHD W/S	SPC USE LNS WID	TOT RDY WID	MTCE A	SE	CITY NBR	ST FC	LEGAL SPEED D	IB	T R	P K	S T
132.05		132.02				BRDG NUM 082/279N				2	2	C	38P	C	76O		C	38P	C		76	3	01		R5	70		R		
132.08		132.05	END BRIDGE	I		BN RR				2	2	C	38P	C	76S	DE	4A	24P	10A		62	3	01		R5	70		R		
132.09		132.06	END BRIDGE	D		BN RR				2	2	10A	24P	4A	76S	DE	4A	24P	10A		48	3	01		R5	70		R		
132.36		132.33	BEG BRIDGE	I		COLUMBIA RIVER	ST			2	2	$$C	38P	$$C	76O	$$	$$C	27P	$$C		65	3	01		R5	70		L		
						BRDG NUM 082/280S																								
			BEG BRIDGE	D		COLUMBIA RIVER	ST																							
						BRDG NUM 082/280N																								
132.60		132.57	END BRIDGE	I		COLUMBIA RIVER																								
			END BRIDGE	D		COLUMBIA RIVER																								
			MISC FEATR	I		END ON BRIDGE																								
			END CTLSEC			CONTROL SECTION 0305																								
			END ROUTE																											

SR 090 MAINLINE INTERSTATE - ISSH COUNTY KING DOT DISTRICT 1

SRMP	B ARM	FEATURE	D	LR	DESCRIPTION	BRIDGE/UXING/XROAD OW	TC	L	NBR LNS D	I	DECREAS/DIV LFT SHD W/S	RDY W/S	RHT SHD W/S	MEDIAN WD/S	BR	INCRES/UNDI LFT SHD W/S	RDY W/S	RHT SHD W/S	SPC USE LNS WID	TOT RDY WID	MTCE A	SE	CITY NBR	ST FC	LEGAL SPEED D	IB	T R	P K	S T
1.94	0.00	BEG ROUTE			MAIN ROUTE				3	2	C 68P			10P	CU		42P	C		110	5	01	1140	U5		30	R	P
					SR 5/SEATTLE TO IDAHO																								
		ENTER CITY			SEATTLE																								
		BEG CTLSEC			CONTROL SECTION 1705																								
		INTRSECTN		R	4TH AVE S	CT	SG	Y																					
		INTRSECTN		L	SR 519	ST	SG	Y																					
1.97	0.03								3	2	W 59P			4P	JE		42P	W		101	5	01	1140	U5		30	R	P
2.00	0.06								2	2	W 53P			7P	JE		42P	W		95	5	01	1140	U5		30	R	P
2.03	0.09	BEG BRIDGE	I		4TH AVE*6TH AVE	ST			2	2	W 42P		W	9O	$$	W	42P	W		84	5	01	1140	U5		30	R	P
					BRDG NUM 090/009S																								
		BEG BRIDGE	D		4TH AVE*6TH AVE	ST																							
					BRDG NUM 090/009N																								
2.10	0.16								2	2	W 42P		W	50O		W	42P	W		84	5	01	1140	U5		30	R	P
2.20	0.26								2	2	W 42P		W	50O		W	42P	W		84	5	01	1140	U5		40	R	P
2.23	0.29	END BRIDGE	D		4TH AVE*6TH AVE																								
		ON RAMP		LC	SR 5 NB	ST		Y																					
		BEG BRIDGE	D		SR 5	ST																							
					BRDG NUM 090/010WB																								
2.25	0.31	OFF RAMP		R	SR 5 SB	ST		Y																					
2.26	0.32	END BRIDGE	I		4TH AVE*6TH AVE																								
		BEG BRIDGE	I		SR 5	ST																							
					BRDG NUM 090/010EB																								
2.27	0.33	MISC FEATR		LC	GORE (SR 5 P116422)																								
2.35	0.41	MISC FEATR		R	GORE (SR 5 S216429)																								
2.36	0.42	ON RAMP		L	SR 5 SB	ST		Y	2	2	W 33P		W	50O		W	42P	W		75	5	01	1140	U5		40	R	P
2.40	0.46	OFF RAMP		RC	SR 5 NB	ST		Y																					
2.42	0.48	MISC FEATR		L	GORE (SR 5 R116460)																								
2.48	0.54	MISC FEATR		RC	(SR 5 Q116459)				2	2	W 33P		W	50O		W	33P	W		66	5	01	1140	U5		40	R	P
2.54	0.60	MISC FEATR	I		CENTERLINE SR 5 (ON BR)																								
		MISC FEATR	D		CENTERLINE SR 5 (ON BR)																								
2.56	0.62	MISC FEATR		LC	GORE (SR 5 S116429)																								
2.58	0.64	END BRIDGE	D		SR 5																								
2.62	0.68	END BRIDGE	I		SR 5				3	2	W 55P		W	50O		W	33P	W		88	5	01	1140	U5		40	R	P
		BEG BRIDGE	I		CORWIN PL	ST																							
					BRDG NUM 090/011																								
		OFF RAMP		LC	SR 5 SB	ST		Y																					
		MISC FEATR		R	GORE (SR 5 P116421)																								
2.64	0.70	MISC FEATR		RC	GORE (SR 5 R116473)																								
2.68	0.74	ON RAMP		RC	SR 5 SB	ST		Y	3	5	W 55P		W	50O		W	80P	W		135	5	01	1140	U5		40	R	P
		ON RAMP		R	SR 5 NB	ST		Y																					
2.72	0.78	UXING		B	12TH AVE	ST			3	5	W 55P		W	50O		W	80P	W		135	5	01	1140	U5		60	R	P
					BRDG NUM 090/015																								
		MISC FEATR		L	GORE (SR 5 Q116478)																								

SR 090 MAINLINE INTERSTATE - ISSH COUNTY KING DOT DISTRICT 1

SRMP	B	ARM	FEATURE	D	LR	DESCRIPTION	BRIDGE/UXING/XROAD OW	TC	L	NBR LNS D	I	DECREAS/DIV LFT SHD W/S	RDY W/S	SHD W/S	MEDIAN WD/S	BR	INCRES/UNDI LFT SHD W/S	RDY W/S	SHD W/S	SPC USE LNS WID	TOT RDY WID	MTCE A	SE	CITY NBR	ST FC	LEGAL SPEED D	IB	T R	P K	S T
2.73		0.79								3	4	W	55P	W	50O		W	68P	W		123	5	01	1140	U5		60	R	P	
2.76		0.82								3	4	10P	36P	10P	50O		W	68P	W		104	5	01	1140	U5		60	R	P	
2.79		0.85	END BRIDGE	I		CORWIN PL				4	4	10P	48P	10P	50O	JE	10P	48P	10P		96	5	01	1140	U5		60	R	P	
			OFF RAMP		L	SR 5 NB	ST		Y																					
2.80		0.86	BEG BRIDGE	D		TRANSIT/HOV	ST			4	4	$$W	60P	$$W	50O	$$	10P	48P	10P		108	5	01	1140	U5		60	R	P	
						BRDG NUM 090/012																								
2.88		0.94	END BRIDGE	D		TRANSIT/HOV				4	4	10P	48P	10P	50O	JE	10P	48P	10P		96	5	01	1140	U5		60	R	P	
2.90		0.96								4	4	10P	48P	10P	40O	JE	10P	48P	10P		96	5	01	1140	U5		60	R	P	
2.94		1.00								4	4	10P	48P	10P	40O	JE	8P	48P	10P		96	5	01	1140	U5		60	R	P	
3.03		1.09	OFF RAMP		R	RAINIER AVE (OLD SR 900)	ST		Y																					
3.11		1.17	OFF RAMP		RC	TRANSIT AREA	ST		Y																					
			MISC FEATR		R	GORE (P100303)																								
3.13		1.19	ON RAMP		LC	TRANSIT AREA	ST		Y																					
3.17		1.23	MISC FEATR		RC	GORE (TRANSIT AREA)																								
3.20		1.26	MISC FEATR	B		RAMP TUNNEL OXING																								
3.23		1.29	MISC FEATR		L	GORE (R500329)																								
3.26		1.32	MISC FEATR		LC	GORE (TRANSIT AREA)																								
3.29		1.35	BEG SU LN		L	AUXILIARY 12P				4	4	10P	48P	10P	40O	JE	8P	48P	10P	12	108	5	01	1140	U5		60	R	P	
			OFF RAMP		L	RAINIER AVE (OLD SR 900)	ST		Y																					
3.30		1.36	BEG BRIDGE	D		RAINIER AVE (OLD SR 900)	ST			4	4	$$W	60P	$$W	40O	$$	8P	48P	10P	12	120	5	01	1140	U5		60	R	P	
						BRDG NUM 090/017N																								
3.31		1.37	MISC FEATR		R	GORE (Q100351)																								
3.33		1.39	BEG BRIDGE	I		RAINIER AVE (OLD SR 900)	ST			4	4	W	60P	W	40O		$$W	99P	$$W	12	171	5	01	1140	U5		60	R	P	
						BRDG NUM 090/017S																								
3.36		1.42	END BRIDGE	D		RAINIER AVE (OLD SR 900)				4	4	10P	48P	10P	40O		W	99P	W	12	159	5	01	1140	U5		60	R	P	
3.39		1.45	END BRIDGE	I		RAINIER AVE (OLD SR 900)				4	4	10P	48P	10P	40O	JE	10P	48P	10P	12	108	5	01	1140	U5		60	R	P	
3.40		1.46	MISC FEATR		L	GORE (R100352)																								
3.44		1.50	MISC FEATR		LC	GORE (TRANSIT AREA)																								
3.47		1.53	MISC FEATR		RC	GORE (TRANSIT AREA)																								
3.48		1.54	ON RAMP		RC	TRANSIT AREA	ST		Y																					
3.49		1.55	OFF RAMP		LC	TRANSIT AREA	ST		Y	3	4	10P	36P	10P	40O	JE	10P	48P	10P	12	96	5	01	1140	U5		60	R	P	
3.51		1.57	ON RAMP		R	RAINIER AVE	ST		Y																					
			ON RAMP		LC	REVERSIBLE LANE	ST		Y																					
3.52		1.58	OFF RAMP		L	RAINIER AVE (OLD SR 900)	ST		Y																					
			OFF RAMP		RC	REVERSIBLE LANE	ST		Y																					
3.53		1.59	MISC FEATR		LC	GORE (REVERSIBLE)																								
3.55		1.61	MISC FEATR		RC	GORE (REVERSIBLE)																								
3.57		1.63	BEG TUNNEL	B		MARTIN LUTHER KING LID				3	4	$$W	44P	$$W	40O	$$	$$W	52P	$$W	12	108	5	01	1140	U5		60	R	P	
						TNNL NUM 090/022LID																								
3.58		1.64								3	3	W	44P	W	40O		W	52P	W	12	108	5	01	1140	U5		60	R	P	
3.65		1.71	END SU LN		L	AUXILIARY 12P				3	3	W	44P	W	40O		W	52P	W	$$$	96	5	01	1140	U5		60	R	P	
3.80		1.86	MISC FEATR	I		BEGIN DIVIDED TUNNEL				3	3	W	44P	W	40O		W	47P	W		91	5	01	1140	U5		60	R	P	
			MISC FEATR		R	GORE (Q100394)																								

SR 090 MAINLINE INTERSTATE - ISSH COUNTY KING DOT DISTRICT 1

SRMP	B	ARM	FEATURE	D	LR	DESCRIPTION	BRIDGE/UXING/XROAD OW	TC	L	NBR LNS D	I	DECREAS/DIV LFT SHD W/S	RDY W/S	RHT SHD W/S	MEDIAN WD/S	BR	INCRES/UNDI LFT SHD W/S	RDY W/S	RHT SHD W/S	SPC USE LNS WID	TOT RDY WID	MTCE A	SE	CITY NBR	ST FC	LEGAL SPEED D	IB	T R	P K	S T
3.86		1.92								3	3	W	44P	W	40O		W	47P	W		91	5	01	1140	U5	60	R	P	
3.94		2.00	BEG TUNNEL	I		MT BAKER RIDGE TNNL NUM 090/024S																							
			ON RAMP		R	RAINIER AVE	ST		Y																				
			BEG TUNNEL	D		MT BAKER RIDGE TNNL NUM 090/024N																							
			END TUNNEL	B		MARTIN LUTHER KING LID																							
4.22		2.28	TRAF RCDR	B		R017 0				3	3	W	44P	W	40O	JE	W	90P	W		134	5	01	1140	U5	60	R	P	
			END TUNNEL	I		MT BAKER RIDGE																							
			END TUNNEL	D		MT BAKER RIDGE																							
4.24		2.30	BEG BRIDGE	D		E BND TUNNEL RAMP BRDG NUM 090/024.1N	ST																						
4.28		2.34	END BRIDGE	D		E BND TUNNEL RAMP				3	3	W	44P	W	40O	$$	W	56P	W		100	5	01	1140	U5	60	R	P	
			END CTLSEC			CONTROL SECTION 1705																							
			BEG CTLSEC			CONTROL SECTION 1704																							
			BEG BRIDGE	I		LAKE WASHINGTON BRDG NUM 090/025S	ST																						
			BEG BRIDGE	D		LAKE WASHINGTON BRDG NUM 090/025N	ST																						
5.08		3.14	LEAVE CITY			SEATTLE				3	3	W	44P	W	40O		W	56P	W		100	5	01	0763	U5	60	R	P	
			ENTER CITY			MERCER ISLAND																							
5.65		3.71	ON RAMP		L	W MERCER WAY	ST		Y																				
5.82		3.88	OFF RAMP		R	W MERCER WAY	ST		Y																				
5.89		3.95	END BRIDGE	I		LAKE WASHINGTON				3	3	10P	36P	6P	50O	JE	8P	36P	10P		72	5	01	0763	U5	60	R	P	
			END BRIDGE	D		LAKE WASHINGTON																							
			END CTLSEC			CONTROL SECTION 1704																							
			BEG CTLSEC			CONTROL SECTION 1705																							
5.90		3.96	MISC FEATR		L	GORE (S100565)																							
5.92		3.98	MISC FEATR		R	GORE (P100582)																							
6.03		4.09	BEG TUNNEL	B		FIRST HILL LID TNNL NUM 090/026LID				3	3	$$W	44P	$$W	50O	JE	$$W	54P	$$W		98	5	01	0763	U5	60	R	P	
6.53		4.59	ON RAMP		L	76TH AVE	ST		Y																				
6.55		4.61	MISC FEATR		L	GORE (S100653)																							
6.56		4.62	OFF RAMP		R	77TH AVE SE	ST		Y	3	3	10P	36P	6P	50O	JE	8P	36P	10P		72	5	01	0763	U5	60	R	P	
			END TUNNEL	B		FIRST HILL LID																							
6.67		4.73	MISC FEATR		R	GORE (P100656)																							
6.70		4.76	UXING	B		76TH AVE SE BRDG NUM 090/031	ST			3	3	10P	36P	6P	100O	JE	6P	36P	10P		72	5	01	0763	U5	60	R	P	
6.85		4.91	UXING	B		77TH AVE SE BRDG NUM 090/032	ST																						
			OFF RAMP		R	ISLAND CREST WAY	ST		Y																				
6.88		4.94	ON RAMP		LC	ISLAND CREST WAY	ST		Y																				
6.96		5.02	MISC FEATR		R	GORE (P100685)																							

SR 090 MAINLINE INTERSTATE - ISSH COUNTY KING DOT DISTRICT 1

SRMP	B ARM	FEATURE	D	LR	DESCRIPTION	BRIDGE/UXING/XROAD OW	TC	L	NBR LNS D	I	DECREAS/DIV LFT SHD W/S	RDY W/S	RHT SHD W/S	MEDIAN WD/S	BR	INCRES/UNDI LFT SHD W/S	RDY W/S	RHT SHD W/S	SPC USE LNS WID	TOT RDY WID	MTCE A	SE	CITY NBR	ST FC	LEGAL SPEED D	IB	T R	P K	S T
6.97	5.03								3	3	10P	36P	6P	100O	JE	6P	36P	10P		72	5	01	0763	U5	60		R	P	
7.01	5.07	UXING	B		80TH AVE SE	ST																							
					BRDG NUM 090/033																								
7.06	5.12	MISC FEATR		LC	GORE (S100688)																								
7.11	5.17	UXING	B		ISLAND CREST WAY	ST																							
					BRDG NUM 090/034																								
7.21	5.27	BEG TUNNEL	B		LUTHER BURBANK LID																								
					TNNL NUM 090/035LID																								
7.23	5.29	MISC FEATR		R	GORE (Q100752)																								
7.28	5.34	END TUNNEL	B		LUTHER BURBANK LID																								
7.29	5.35	MISC FEATR		L	GORE (R100739)																								
7.39	5.45	OFF RAMP		L	ISLAND CREST WAY	ST		Y																					
7.44	5.50								3	3	10P	36P	10P	100O	JE	6P	36P	10P		72	5	01	0763	U5	60		R	P	
7.52	5.58	ON RAMP		R	ISLAND CREST WAY	ST		Y																					
7.70	5.76	UXING	B		SHOREWOOD DR	ST																							
					BRDG NUM 090/036																								
8.09	6.15	UXING	B		N MERCER WAY	ST																							
					BRDG NUM 090/037																								
8.10	6.16	ON RAMP		L	E MERCER WAY	ST		Y																					
8.12	6.18	OFF RAMP		R	E MERCER WAY	ST		Y																					
8.20	6.26	BEG SU LN		LC	HIGH OCCUPANCY VEHICL12P				3	3	10P	36P	10P	100O	JE	6P	36P	10P	12	84	5	01	0763	U5	60		R	P	
		MISC FEATR		L	GORE (S100810)																								
8.21	6.27	MISC FEATR		R	GORE (P100812)																								
8.24	6.30	MISC FEATR		LC	GORE (REV HOV-TRANSIT)																								
8.32	6.38	OFF RAMP		LC	REV HOV-TRANSIT LANES	ST		Y																					
8.35	6.41	UXING	B		E MERCER WAY	ST																							
					BRDG NUM 090/038																								
8.44	6.50	MISC FEATR		R	GORE (Q100859)																								
8.45	6.51								3	3	$$W	80P	$$W	100O	JE	6P	36P	10P	12	128	5	01	0763	U5	60		R	P	
8.46	6.52	MISC FEATR		L	GORE (R100857)																								
8.47	6.53	MISC FEATR		RC	GORE (Q100848)																								
8.48	6.54	BEG SU LN		RC	HIGH OCCUPANCY VEHICL12P				3	3		W	80P	W	100P	JE	$$W	68P	$$W	24	172	5	01	0763	U5	60		R	P	
		BEG BRIDGE	I		E CHANNEL-LAKE WASH	ST																							
					BRDG NUM 090/040S																								
		ON RAMP		RC	REV HOV/TRANSIT LANES	ST		Y																					
		BEG BRIDGE	D		E CHANNEL-LAKE WASH	ST																							
					BRDG NUM 090/040N																								
8.57	6.63	BEG SU LN		L	AUXILIARY 12P				4	3		W	80P	W	100P	JE		W	68P	W	36	184	5	01	0763	U5	60		R	P	
		OFF RAMP		L	E MERCER WAY	ST		Y																					
8.59	6.65	ON RAMP		R	E MERCER WAY	ST		Y																					
8.74	6.80	LEAVE CITY			MERCER ISLAND				4	3		W	80P	W	100P	JE		W	68P	W	36	184	5	01	0075	U5	60		R	P	
		ENTER CITY			BELLEVUE																								
8.79	6.85	END SU LN		L	AUXILIARY 12P				4	3		W	80P	W	100P	JE		W	68P	W	24	172	5	01	0075	U5	60		R	P	

SR 090 MAINLINE INTERSTATE - ISSH COUNTY KING DOT DISTRICT 1

SRMP	B ARM	FEATURE	D	LR	DESCRIPTION	BRIDGE/UXING/XROAD OW	TC	L	NBR LNS D	I	DECREAS/DIV LFT SHD W/S	RDY W/S	RHT SHD W/S	MEDIAN WD/S	BR	INCRES/UNDI LFT SHD W/S	RDY W/S	RHT SHD W/S	SPC USE LNS WID	TOT RDY WID	MTCE A	SE	CITY NBR	ST FC	LEGAL SPEED D	IB	T R	P K	S T
8.79	6.85	ON RAMP		L	BELLEVUE WAY SE	ST		Y	4	3	W	80P	W	100P	JE	W	68P	W	24	172	5	01	0075	U5	60	R	P	
8.88	6.94	OFF RAMP		R	BELLEVUE WAY SE	ST		Y	4	3	5A	48P	$	100P	JE	W	68P	W	24	140	5	01	0075	U5	60	R	P	
8.90	6.96	END BRIDGE	I		E CHANNEL-LAKE WASH				3	3	18P	36P	8P	100O	JE	8P	36P	8P	24	96	5	01	0075	U5	60	R	P	
		END BRIDGE	D		E CHANNEL-LAKE WASH																							
8.95	7.01	MISC FEATR		R	GORE (P100888)																							
9.01	7.07	ON RAMP		LC	SR 405 SB (TRANSIT ONLY)	ST		Y																				
9.02	7.08								3	3	18P	36P	12P	100O	JE	8P	36P	8P	24	96	5	01	0075	U5	60	R	P	
9.03	7.09	MISC FEATR		L	GORE (S100879)																							
9.06	7.12	MISC FEATR		R	SGN ENT BELLEVUE																							
9.07	7.13	OFF RAMP		R	SR 405	ST		Y																				
9.13	7.19	UXING	I		BELLEVUE ACCESS	ST																						
					BRDG NUM 090/043E-E																							
9.17	7.23	BEG BRIDGE	D		MERCER SLOUGH	ST			3	3	$$W	60P	$$W	117O	$$	8P	36P	8P	24	120	5	01	0075	U5	60	R	P	
					BRDG NUM 090/043N																							
9.20	7.26	BEG BRIDGE	I		MERCER SLOUGH	ST			3	3	C	60P	C	117O		$$C	72P	$$C	24	156	5	01	0075	U5	60	R	P	
					BRDG NUM 090/043S																							
		MISC FEATR		LC	GORE (S100901)																							
9.24	7.30	UXING	B		S-E RAMP	ST																						
					BRDG NUM 090/43S-E																							
9.26	7.32	ON RAMP		L	SR 405	ST		Y	2	3	C	60P	W	117O		C	72P	C	24	156	5	01	0075	U5	60	R	P	
9.35	7.41	MISC FEATR		L	GORE (S100926)																							
9.36	7.42	MISC FEATR		R	GORE (P100907)																							
9.53	7.59	MISC FEATR		L	GORE (R100958)																							
9.54	7.60	MISC FEATR		R	GORE (Q100961)																							
9.58	7.64	BEG SU LN		L	AUXILIARY 12A				2	3	C	60P	W	117O		C	72P	C	36	168	5	01	0075	U5	60	R	P	
		UXING	D		W-W RAMP (TRANSIT ONLY)	ST																						
					BRDG NUM 090/043W-W																							
		OFF RAMP		L	BELLEVUE WAY SE	ST		Y																				
9.61	7.67	BEG SU LN		R	AUXILIARY 12P				2	3	C	60P	W	117O		C	72P	C	48	180	5	01	0075	U5	60	R	P	
		ON RAMP		R	BELLEVUE WAY SE	ST		Y																				
9.72	7.78	END BRIDGE	I		MERCER SLOUGH				2	3	10A	24A	10A	50A	GR	18A	36A	14A	48	108	5	01	0075	U5	60	R	P	
		END BRIDGE	D		MERCER SLOUGH																							
		CHG SU LN		R	AUXILIARY 12A																							
		CHG SU LN		RC	HIGH OCCUPANCY VEHICL12A																							
		CHG SU LN		LC	HIGH OCCUPANCY VEHICL12A																							
9.75	7.81	UXING	B		BN RR	ST																						
					BRDG NUM 090/045																							
		RR XING	B		NUM 91755T STRUCTURE																							
9.82	7.88	END SU LN		R	AUXILIARY 12A				2	3	10A	24A	10A	50A	GR	18A	36A	14A	36	96	5	01	0075	U5	60	R	P	
		OFF RAMP		R	RICHARDS RD	ST		Y																				
9.87	7.93	END SU LN		L	AUXILIARY 12A				3	3	10A	36A	10A	50A	GR	12A	36A	12A	24	96	5	01	0075	U5	60	R	P	
		ON RAMP		L	RICHARDS RD	ST		Y																				
9.90	7.96	MISC FEATR		R	GORE (P100982)																							

SR 090 MAINLINE INTERSTATE - ISSH COUNTY KING DOT DISTRICT 1

SRMP	B	ARM	FEATURE	D	LR	DESCRIPTION	BRIDGE/UXING/XROAD OW	TC	L	NBR LNS D	I	DECREAS/DIV LFT SHD W/S	RDY W/S	RHT SHD W/S	MEDIAN WD/S	BR	INCRES/UNDI LFT SHD W/S	RDY W/S	RHT SHD W/S	SPC USE LNS WID	TOT RDY WID	MTCE A	SE	CITY NBR	ST FC	LEGAL SPEED D	IB	T R	P K	S T
9.91		7.97	UXING	B		E-N RAMP				ST		3	3	10A	36A	10A	50A	GR	12A	36A	12A	24	96	5	01	0075	U5	60	R	P
						BRDG NUM 090/047E-N																								
9.92		7.98	UXING	B		SR 405 SB				ST																				
						BRDG NUM 405/035W																								
9.93		7.99	UXING	B		SR 405 NB				ST																				
						BRDG NUM 405/035E																								
			MISC FEATR		L	GORE (S100987)																								
9.94		8.00	UXING	B		W-S RAMP				ST																				
						BRDG NUM 090/048W-S																								
9.96		8.02										3	3	10A	36A	10A	60S	DE	12A	36A	12A	24	96	5	01	0075	U5	60	R	P
9.98		8.04	MED XING		C	OFFICIAL																								
10.00		8.06	MP MARKER		B	10																								
10.11		8.17	MISC FEATR		R	GORE (Q101015)																								
10.15		8.21	BEG SU LN		R	AUXILIARY	24A					3	3	13A	36A	11A	60S	DE	12A	36A	10A	48	120	5	01	0075	U5	60	R	P
			ON RAMP		R	SR 405				ST	Y																			
10.17		8.23	BEG BRIDGE	I		128TH AVE SE				ST		3	3	$$C	68A	$$C	60O	$$	$$C	68A	$$C	48	184	5	01	0075	U5	60	R	P
						BRDG NUM 090/050S																								
			BEG BRIDGE	D		128TH AVE SE				ST																				
						BRDG NUM 090/050N																								
10.21		8.27	END BRIDGE	I		128TH AVE SE						3	3	10A	36A	10A	60S	GR	10A	36A	10A	48	120	5	01	0075	U5	60	R	P
			END BRIDGE	D		128TH AVE SE																								
10.24		8.30	MISC FEATR		R	GORE (R101034)																								
10.34		8.40	BEG SU LN		L	AUXILIARY	12A					3	3	10A	36A	10A	60S	GR	10A	36A	10A	60	132	5	01	0075	U5	60	R	P
			OFF RAMP		L	SR 405				ST	Y																			
10.48		8.54										3	3	10A	36A	10A	60S	DE	10A	36A	10A	60	132	5	01	0075	U5	60	R	P
10.55		8.61										3	3	13A	36A	11A	60S	DE	10A	36A	10A	60	132	5	01	0075	U5	60	R	P
10.82		8.88	TRAF RCDR	B		S203 0																								
10.88		8.94	END SU LN		L	AUXILIARY	12A					3	3	13A	36A	11A	60S	DE	10A	36A	10A	48	120	5	01	0075	U5	60	R	P
			ON RAMP		L	148TH AVE SE				ST	Y																			
10.89		8.95	CHG SU LN		R	AUXILIARY	12A					3	3	13A	36A	11A	60S	DE	10A	36A	10A	36	108	5	01	0075	U5	60	R	P
			OFF RAMP		R	EBCD LANE				ST	Y																			
10.95		9.01										3	3	11A	36A	11A	60S	DE	10A	36A	16A	36	108	5	01	0075	U5	60	R	P
11.00		9.06	MP MARKER		B	11																								
11.03		9.09	UXING	B		142ND AVE SE				ST																				
						BRDG NUM 090/052																								
			ON RAMP		L	WBCD LANE				ST	Y																			
11.04		9.10	MISC FEATR		R	GORE (CI01089)																								
11.14		9.20	END SU LN		R	AUXILIARY	12A					3	3	11A	36A	11A	60S	DE	10A	36A	16A	24	96	5	01	0075	U5	60	R	P
			OFF RAMP		R	148TH AVE SE				ST	Y																			
11.25		9.31	MISC FEATR		R	GORE (P101114)						3	3	11A	36A	11A	60S	DE	10A	36A	17A	24	96	5	01	0075	U5	60	R	P
11.39		9.45	MISC FEATR		L	GORE (CD01241)																								
11.45		9.51	UXING	B		148TH AVE SE				ST		3	3	11A	36A	11A	60S	DE	10A	36A	10A	24	96	5	01	0075	U5	60	R	P
						BRDG NUM 090/054E-N																								

SR 090 MAINLINE INTERSTATE - ISSH COUNTY KING DOT DISTRICT 1

SRMP	B	ARM	FEATURE	D	LR	DESCRIPTION	BRIDGE/UXING/XROAD OW	TC	L	NBR LNS D	I	DECREAS/DIV LFT SHD W/S	RDY W/S	RHT SHD W/S	MEDIAN WD/S	BR	INCRES/UNDI LFT SHD W/S	RDY W/S	RHT SHD W/S	SPC USE LNS WID	TOT RDY WID	MTCE A	SE	CITY NBR	ST FC	LEGAL SPEED D	IB	T R	P K	S T
11.54		9.60	UXING	B		150TH AVE SE				3	3	11A	36A	11A	60S	DE	10A	36A	10A	24	96	5	01	0075	U5	60		R	P	
						BRDG NUM 090/054W																								
			BEG BRIDGE	B		VASA PARK RD	ST																							
						BRDG NUM 090/055																								
11.55		9.61	END BRIDGE	B		VASA PARK RD																								
11.57		9.63	UXING	B		150TH AVE SE	ST																							
						BRDG NUM 090/054E																								
11.82		9.88	MISC FEATR		R	GORE (CI01089)																								
11.95		10.01								3	3	11A	36A	11A	75S	DE	10A	36A	13A	24	96	5	01	0075	U5	60		R	P	
12.00		10.06	MP MARKER	B		12																								
12.13		10.19	ON RAMP		R	EBCD LANE	ST		Y																					
12.24		10.30	MISC FEATR		L	GORE (CD01241)																								
12.35		10.41								3	3	11A	48A	11A	75S	DE	10A	36A	13A	24	108	5	01	0075	U5	60		R	P	
12.41		10.47	OFF RAMP		L	WBCD LANE	ST		Y																					
12.45		10.51								3	3	10A	36A	11A	75S	DE	10A	36A	13A	24	96	5	01	0075	U5	60		R	P	
12.49		10.55	LEAVE CITY			BELLEVUE				3	3	10A	36A	11A	75S	DE	10A	36A	13A	24	96	5	01	$$$$	U5	60		R	$	
12.88		10.94								3	3	10A	36A	11A	75S	GR	10A	36A	13A	24	96	5	01		U5	60		R		
13.00		11.06	MP MARKER	B		13																								
13.04		11.10	UXING	B		PED XING	ST																							
						BRDG NUM 090/056																								
13.15		11.21	ON RAMP		L	W LAKE SAMMAMISH PRKWY	ST		Y																					
13.20		11.26								3	3	10A	36A	11A	75S	JE	10A	36A	13A	24	96	5	01		U5	60		R		
13.30		11.36	OFF RAMP		R	W LAKE SAMMAMISH PRKWY	ST		Y																					
13.41		11.47								3	3	10A	36A	11A	75S	GR	10A	36A	10A	24	96	5	01		U5	60		R		
13.42		11.48	MISC FEATR		L	GORE (S101315)																								
			MISC FEATR		R	GORE (P101330)																								
13.53		11.59								3	3	10A	36A	11A	75S	DE	10A	36A	10A	24	96	5	01		U5	60		R		
13.67		11.73	BEG BRIDGE	D		W LK SAMMAMISH PRKWY	ST			3	3	$$W	68A	$$W	75S	DE	10A	36A	10A	24	128	5	01		U5	60		R		
						BRDG NUM 090/059N																								
13.69		11.75	BEG BRIDGE	I		W LK SAMMAMISH PRKWY	ST			3	3		W	68A	W	70O	$$	$$W	56A	$$W	24	148	5	01		U5	60		R		
						BRDG NUM 090/059S																								
13.74		11.80	END BRIDGE	D		W LK SAMMAMISH PRKWY				3	3	10A	36A	11A	70S	DE		W	56A	W	24	116	5	01		U5	60		R		
13.77		11.83	END BRIDGE	I		W LK SAMMAMISH PRKWY				3	3	10A	36A	11A	70S	DE	10A	36A	10A	24	96	5	01		U5	60		R		
13.86		11.92	MISC FEATR		L	GORE (R101399)																								
13.99		12.05	MP MARKER	B		14				3	3	12A	36A	11A	70S	DE	10A	36A	10A	24	96	5	01		U5	60		R		
			OFF RAMP		L	W LAKE SAMMAMISH PRKWY	ST		Y																					
14.05		12.11	MISC FEATR		R	GORE (Q101432B)																								
14.32B		12.38	BEG EQ			BEGIN BACK																								
			ON RAMP		R	W LAKE SAMMAMISH PRKWY	ST		Y																					
14.32		12.39	EQUATION			014.33B=014.32																								
14.45		12.52								3	3	12A	36A	11A	90S	DE	10A	36A	10A	24	96	5	01		U5	60		R		
14.46		12.53								3	3	12A	36A	11A	90S	GR	10A	36A	10A	24	96	5	01		U5	60		R		
14.65		12.72	TRAF RCDR	B		S825 0																								

SR 090 MAINLINE INTERSTATE - ISSH COUNTY KING DOT DISTRICT 1

SRMP	B	ARM	FEATURE	D	LR	DESCRIPTION	BRIDGE/UXING/XROAD OW	TC	L	NBR LNS D	I	DECREAS/DIV LFT SHD W/S	RDY W/S	RHT SHD W/S	MEDIAN WD/S	BR	INCRES/UNDI LFT SHD W/S	RDY W/S	RHT SHD W/S	SPC USE LNS WID	TOT RDY WID	MTCE A	SE	CITY NBR	ST FC	LEGAL SPEED D	IB	T R	P K	S T
14.87		12.94	ENTER CITY			ISSAQUAH				3	3	12A	36A	11A	90S	GR	10A	36A	10A	24	96	5	01	0590	U5		60	R	P	
15.00		13.07	MP MARKER	B		15																								
15.06		13.13	OFF RAMP	R		SR 900	ST		Y	3	2	12A	36A	11A	90S	GR	10A	24A	10A	24	84	5	01	0590	U5		60	R	P	
15.12		13.19								3	2	12A	36A	11A	80S	GR	10A	24A	10A	24	84	5	01	0590	U5		60	R	P	
15.16		13.23								3	2	12A	36A	11A	48S	GR	10A	24A	10A	24	84	5	01	0590	U5		60	R	P	
15.19		13.26								3	2	12A	36A	11A	48S	DE	10A	24A	10A	24	84	5	01	0590	U5		60	R	P	
15.20		13.27	MED XING	C		OFFICIAL																								
15.37		13.44	ON RAMP	L		SR 900	ST		Y	2	2	12A	24A	11A	48S	DE	10A	24A	10A	24	72	5	01	0590	U5		60	R	P	
15.45		13.52	END SU LN	RC		HIGH OCCUPANCY VEHICL12A				2	3	12A	24A	11A	48S	DE	10A	36A	10A	12	72	5	01	0590	U5		60	R	P	
15.59		13.66								2	3	12A	24A	14A	48S	DE	10A	36A	10A	12	72	5	01	0590	U5		60	R	P	
15.64		13.71	MISC FEATR	R		GORE (P101506)																								
15.67		13.74	MISC FEATR	L		GORE (S101537)																								
15.82		13.89	END SU LN	LC		HIGH OCCUPANCY VEHICL12A				3	3	14A	36A	18A	48S	DE	10A	36A	10A	$$$	72	5	01	0590	U5		60	R	P	
			UXING	B		SR 900	ST																							
						BRDG NUM 900/030																								
15.99		14.06	MP MARKER	B		16																								
16.02		14.09	MISC FEATR	R		GORE (Q101631)																								
16.04		14.11	MISC FEATR	L		GORE (R101618)																								
16.18		14.25	OFF RAMP	L		SR 900	ST		Y																					
16.31		14.38	ON RAMP	R		SR 900	ST		Y																					
16.54		14.61	ON RAMP	L		228TH AVE SE	ST		Y																					
16.64		14.71	BEG BRIDGE	I		ISSAQUAH CREEK	ST			3	3	$$C	62A	$$C	48O	$$	$$C	52A	$$C		114	5	01	0590	U5		60	R	P	
						BRDG NUM 090/063S																								
			BEG BRIDGE	D		ISSAQUAH CREEK	ST																							
						BRDG NUM 090/063N																								
16.66		14.73	END BRIDGE	I		ISSAQUAH CREEK				3	3	10A	36A	8A	48S	DE	8A	36A	10A		72	5	01	0590	U5		60	R	P	
			END BRIDGE	D		ISSAQUAH CREEK																								
16.84		14.91	MISC FEATR	L		GORE (S101654)																								
16.85		14.92	OFF RAMP	R		228TH AVE SE	ST		Y	3	3	$$C	48A	$$C	48S	DE	8A	36A	10A		84	5	01	0590	U5		60	R	P	
			RR XING	D		NUM 92001J STRUCTURE																								
			RR XING	D		NUM 92002R STRUCTURE																								
			BEG BRIDGE	D		BN RR	ST																							
						BRDG NUM 090/065N																								
16.87		14.94	BEG BRIDGE	I		BN RR	ST			3	3		C	48A	C	48O	$$	$$C	57A	$$C	105	5	01	0590	U5		60	R	P	
						BRDG NUM 090/065S																								
			RR XING	I		NUM 92001J STRUCTURE																								
			RR XING	I		NUM 92002R STRUCTURE																								
16.94		15.01	END BRIDGE	D		BN RR				3	3	10A	36A	8A	48S	DE		C	57A	C	93	5	01	0590	U5		60	R	P	
16.96		15.03	END BRIDGE	I		BN RR				3	3	10A	36A	8A	48S	DE	8A	36A	10A		72	5	01	0590	U5		60	R	P	
16.97		15.04	MISC FEATR	R		GORE (P101685)																								
17.02		15.09	MP MARKER	B		17 B																								
17.12		15.19	BEG BRIDGE	D		228TH AVE SE	ST			3	3	$$C	52A	$$C	48S	DE	8A	36A	10A		88	5	01	0590	U5		60	R	P	
						BRDG NUM 090/066N																								

SR 090 MAINLINE INTERSTATE - ISSH COUNTY KING DOT DISTRICT 1

SRMP	B ARM	FEATURE	D	LR	DESCRIPTION	BRIDGE/UXING/XROAD OW	TC	L	NBR LNS D	I	DECREAS/DIV LFT SHD W/S	RDY W/S	RHT SHD W/S	MEDIAN WD/S	BR	INCRES/UNDI LFT SHD W/S	RDY W/S	RHT SHD W/S	SPC USE LNS WID	TOT RDY WID	MTCE A	SE	CITY NBR	ST FC	LEGAL SPEED D	IB	T R	P K	S T
17.13	15.20	BEG BRIDGE	I		228TH AVE SE	ST			3	3	C	52A	C	48O	$$	$$C	52A	$$C		104	5	01	0590	U5		60	R	P	
					BRDG NUM 090/066S																								
17.16	15.23	END BRIDGE	D		228TH AVE SE				3	3	10A	36A	8A	48S	DE	C	52A	C		88	5	01	0590	U5		60	R	P	
17.17	15.24	END BRIDGE	I		228TH AVE SE				3	3	10A	36A	8A	48S	DE	8A	36A	10A		72	5	01	0590	U5		60	R	P	
17.29	15.36	MISC FEATR		L	GORE (R101742)																								
17.35	15.42	MISC FEATR		R	GORE (Q101769)																								
17.42	15.49	OFF RAMP		L	228TH AVE SE	ST		Y																					
17.58	15.65								3	3	10A	36A	8A	48S	GR	8A	36A	10A		72	5	01	0590	U5		60	R	P	
17.63	15.70								3	3	10A	36A	8A	48S	GR	8A	36A	10A		72	5	01	0590	U5		70	R	P	
17.69	15.76	ON RAMP		R	228TH AVE SE	ST		Y																					
18.00	16.07								3	3	10A	36A	8A	48S	DE	8A	36A	10A		72	5	01	0590	U5		70	R	P	
18.07	16.14	BEG BRIDGE	I		E FORK ISSAQUAH CR	ST			3	3	10A	36A	8A	48S	DE	$$W	52A	$$W		88	5	01	0590	U5		70	R	P	
					BRDG NUM 090/068S																								
18.08	16.15	BEG BRIDGE	D		E FORK ISSAQUAH CR	ST			3	3	$$W	52A	$$W	48O	$$	W	52A	W		104	5	01	0590	U5		70	R	P	
					BRDG NUM 090/068N																								
18.10	16.17	END BRIDGE	I		E FORK ISSAQUAH CR				3	3		W 52A	W	48S	DE	8A	36A	10A		88	5	01	0590	U5		70	R	P	
18.11	16.18	END BRIDGE	D		E FORK ISSAQUAH CR				3	3	10A	36P	8A	48S	DE	8A	36P	10A		72	5	01	0590	U5		70	R	P	
18.12	16.19	UXING		B	W-S RAMP	ST																							
					BRDG NUM 090/069W-S																								
18.16	16.23	MP MARKER		B	18																								
18.21	16.28	MISC FEATR		L	SGN ENT ISSAQUAH																								
18.22	16.29	MISC FEATR		R	GORE (Q101838)																								
18.25	16.32	BEG BRIDGE	I		ISSAQUAH CREEK	ST			3	3	$$W	52P	$$W	48O	$$	$$W	74P	$$W		126	5	01	0590	U5		70	R	P	
					BRDG NUM 090/070S																								
		MISC FEATR		L	GORE (R101836)																								
		BEG BRIDGE	D		ISSAQUAH CREEK	ST																							
					BRDG NUM 090/070N																								
18.28	16.35	END BRIDGE	I		ISSAQUAH CREEK				3	3	10A	36P	8A	60S	DE	8A	36P	10A		72	5	01	0590	U5		70	R	P	
		END BRIDGE	D		ISSAQUAH CREEK																								
18.36	16.43	OFF RAMP		L	E SUNSET WAY	ST		Y																					
18.38	16.45	ON RAMP		R	E SUNSET WAY	ST		Y	3	4	10A	36P	8A	60S	DE	10A	48P	10A		84	5	01	0590	U5		70	R	P	
18.41	16.48	LEAVE CITY			ISSAQUAH				3	4	10A	36P	8A	60S	DE	10A	48P	10A		84	5	01	$$$$	U5		70	R	$	
18.50	16.57	BEG BRIDGE	I		E FORK ISSAQUAH CR	ST			3	4	10A	36P	8A	100S	DE	$$W	68P	$$W		104	5	01		U5		70	R		
					BRDG NUM 090/071S																								
18.52	16.59	END BRIDGE	I		E FORK ISSAQUAH CR				3	4	10A	36P	8A	100S	GR	10A	48P	10A		84	5	01		U5		70	R		
18.58	16.65	BEG BRIDGE	D		E FORK ISSAQUAH CR	ST			3	4	$$W	52P	$$W	100S	GR	10A	48P	10A		100	5	01		U5		70	R		
					BRDG NUM 090/071N																								
18.62	16.69	END BRIDGE	D		E FORK ISSAQUAH CR				3	4	10A	36P	8A	200S	GR	10A	48P	10A		84	5	01		U5		70	R		
18.77	16.84	BEG BRIDGE	D		E FORK ISSAQUAH CR	ST			3	4	$$W	52P	$$W	160S	GR	10A	48P	10A		100	5	01		U5		70	R		
					BRDG NUM 090/072N																								
18.86	16.93	BEG BRIDGE	I		E FORK ISSAQUAH CR	ST			3	4		W 52P	W	160O	$$	$$W	68P	$$W		120	5	01		U5		70	R		
					BRDG NUM 090/072S																								
18.88	16.95	END BRIDGE	I		E FORK ISSAQUAH CR				3	4	10A	36P	10A	110S	DE	10A	48P	10A		84	5	01		U5		70	R		

SR 090 MAINLINE INTERSTATE - ISSH COUNTY KING DOT DISTRICT 1

SRMP	B	ARM	FEATURE	D	LR	DESCRIPTION	BRIDGE NBR	UXING-XROAD-LNS OW	TC	L	DIR INDICATOR D	I	DECREAS/DIV LFT SHD W/S	RDY W/S	RHT SHD W/S	MEDIAN-WD/S	BR	INCRES/UNDI LFT SHD W/S	RDY W/S	RHT SHD W/S	SPC USE LNS WID	TOT RDY WID	MTCE A	SE	CITY NBR	ST FC	LEGAL SPEED D	IB	T R	P K	S T
18.88		16.95	END BRIDGE	D		E FORK ISSAQUAH CR					3	4	10A	36P	10A	110S	DE	10A	48P	10A		84	5	01		U5	70	R		
19.04		17.11	ENTER CITY			ISSAQUAH					3	4	10A	36P	10A	60S	DE	10A	48P	10A		84	5	01	0590	U5	70	R	P	
19.08		17.15	BEG BRIDGE	I		E FORK ISSAQUAH CR		ST			3	4	10A	36P	10A	54S	DE	$$W	68P	$$W		104	5	01	0590	U5	70	R	P	
						BRDG NUM 090/073S																								
19.09		17.16	BEG BRIDGE	D		E FORK ISSAQUAH CR		ST			3	4	$$W	52P	$$W	60O	$$	W	68P	W		120	5	01	0590	U5	70	R	P	
						BRDG NUM 090/073N																								
19.10		17.17	END BRIDGE	I		E FORK ISSAQUAH CR					3	4	W	52P	W	60S	GR	10A	48P	10A		100	5	01	0590	U5	70	R	P	
19.11		17.18	END BRIDGE	D		E FORK ISSAQUAH CR					3	4	10A	36P	6A	60S	GR	10A	48P	10A		84	5	01	0590	U5	70	R	P	
19.16		17.23	MP MARKER		B	19																								
19.46		17.53									3	4	10A	36P	6A	60S	DE	10A	48P	10A		84	5	01	0590	U5	70	R	P	
19.85		17.92	ON RAMP		L	HIGH POINT RD		ST		Y																				
19.87		17.94	LEAVE CITY			ISSAQUAH					3	4	10A	36P	6A	60S	DE	10A	48P	10A		84	5	01	$$$$	R5	70	R	$	
19.97		18.04	OFF RAMP		R	HIGH POINT RD		ST		Y																				
20.04		18.11	MP MARKER		B	20																								
20.09		18.16	MISC FEATR		R	GORE (P101997)																								
20.12		18.19	MISC FEATR		L	GORE (S101985)																								
20.25		18.32	BEG BRIDGE	I		HIGH POINT RD		ST			3	4	$$W	52P	$$W	85O	$$	$$W	68P	$$W		120	5	01		R5	70	R		
						BRDG NUM 090/074S																								
			BEG BRIDGE	D		HIGH POINT RD		ST																						
						BRDG NUM 090/074N																								
20.28		18.35	END BRIDGE	I		HIGH POINT RD					3	3	10A	36P	6A	85S	DE	10A	36P	10A		72	5	01		R5	70	R		
			END BRIDGE	D		HIGH POINT RD																								
20.39		18.46	MISC FEATR		L	GORE (R102052)																								
20.41		18.48									3	3	10A	36P	6A	85S	JE	10A	36P	10A		72	5	01		R5	70	R		
20.43		18.50									3	3	10A	36P	6A	85S	JE	8A	36P	10A		72	5	01		R5	70	R		
20.45		18.52	MISC FEATR		R	GORE (Q102075)																								
20.49		18.56									3	3	10A	36P	6A	66S	JE	8A	36P	10A		72	5	01		R5	70	R		
20.52		18.59	OFF RAMP		L	HIGH POINT RD		ST		Y																				
20.75		18.82	ON RAMP		R	HIGH POINT RD		ST		Y	3	3	10A	36P	6A	66S	JE	8A	36P	17A		72	5	01		R5	70	R		
20.99		19.06	MP MARKER		B	21																								
21.20		19.27									3	3	10A	36P	6A	66S	DE	6A	36P	17A		72	5	01		R5	70	R		
21.44		19.51	BEG BRIDGE	I		E FORK ISSAQUAH CREEK		ST			3	3	$$W	54A	$$W	48O	$$	$$W	52P	$$W		106	5	01		R5	70	R		
						BRDG NUM 090/075S																								
			BEG BRIDGE	D		E FORK ISSAQUAH CREEK		ST																						
						BRDG NUM 090/075N																								
21.45		19.52	END BRIDGE	I		E FORK ISSAQUAH CREEK					3	3	10A	36P	6A	48S	DE	6A	36P	16A		72	5	01		R5	70	R		
			END BRIDGE	D		E FORK ISSAQUAH CREEK																								
21.97		20.04	MP MARKER		B	22																								
22.12		20.19	ON RAMP		L	JONES RD		ST		Y																				
22.22		20.29	OFF RAMP		R	JONES RD		ST		Y																				
22.36		20.43	MISC FEATR		R	GORE (P102222)																								
22.41		20.48	MISC FEATR		L	GORE (S102212)																								
22.52		20.59	UXING		B	JONES RD		ST																						

SR 090 MAINLINE INTERSTATE - ISSH COUNTY KING DOT DISTRICT 1

SRMP	B	ARM	FEATURE	D	LR	DESCRIPTION	BRIDGE/UXING/XROAD OW	TC	L	NBR LNS D	I	DECREAS/DIV LFT SHD W/S	RDY W/S	RHT SHD W/S	MEDIAN WD/S	BR	INCRES/UNDI LFT SHD W/S	RDY W/S	RHT SHD W/S	SPC USE LNS WID	TOT RDY WID	MTCE A	SE	CITY NBR	ST FC	LEGAL SPEED D	IB	T R	P K	S T
22.52		20.59				BRDG NUM 090/076				3	3	10A	36P	6A	48S	DE	6A	36P	16A		72	5	01		R5	70	R		
22.62		20.69	MISC FEATR		L	GORE (R102276)																								
22.69		20.76	MISC FEATR		R	GORE (Q102286)																								
22.76		20.83	OFF RAMP		L	JONES RD	ST		Y																					
22.86		20.93	ON RAMP		R	JONES RD	ST		Y	3	4	10A	36P	6A	48S	DE	10A	48P	10A		84	5	01		R5	70	R		
22.99		21.06	MP MARKER		B	23																								
23.40		21.47	BEG BRIDGE	I		RAGING RIVER	ST			4	4	$$W	52P	$$W	76O	$$	$$W	68P	$$W		120	5	01		R5	70	R		
						BRDG NUM 090/077S																								
			BEG BRIDGE	D		RAGING RIVER	ST																							
						BRDG NUM 090/077N																								
23.47		21.54	END BRIDGE	I		RAGING RIVER				3	4	10A	36P	6A	76S	DE	10A	48P	10A		84	5	01		R5	70	R		
			END BRIDGE	D		RAGING RIVER																								
23.54		21.61	TRAF RCDR		B	S826 0																								
23.98		22.05	MP MARKER		B	24																								
24.48		22.55								3	4	10A	36P	6A	440S	DE	10A	48P	10A		84	5	01		R5	70	R		
24.99		23.06	MP MARKER		B	25																								
25.01		23.08	ON RAMP		L	SR 18 - WEIGH STATION	ST		Y																					
25.34		23.41	MISC FEATR		L	GORE (S102501)																								
25.37		23.44	OFF RAMP		R	SR 18	ST		Y																					
25.48		23.55	MISC FEATR		R	GORE (P102537)																								
25.53		23.60	WEIGH STA		L	NUMBER 25																								
25.65		23.72	BEG BRIDGE	I		SR 18	ST			4	4	$$W	68A	$$W	196O	$$	$$W	68P	$$W		136	5	01		R5	70	R		
						BRDG NUM 090/078S																								
25.66		23.73	BEG BRIDGE	D		SR 18	ST																							
						BRDG NUM 090/078N																								
25.69		23.76	END BRIDGE	I		SR 18				4	4	10A	48P	10A	196S	DE	10A	48P	10A		96	5	01		R5	70	R		
			END BRIDGE	D		SR 18																								
25.85		23.92	MISC FEATR		L	GORE (R102597)																								
25.90		23.97	MISC FEATR		R	GORE (Q102621)																								
25.97		24.04	MP MARKER		B	26																								
			OFF RAMP		L	SR 18 - WEIGH STATION	ST		Y																					
26.13		24.20								4	4	10A	48P	10A	196S	GR	10A	48P	10A		96	5	01		R5	70	R		
26.21		24.28	ON RAMP		R	SR 18	ST		Y																					
26.27		24.34								4	4	10A	48P	10A	196S	DE	10A	48P	10A		96	5	01		R5	70	R		
26.38		24.45								4	3	10A	48P	10A	72S	DE	10A	36P	10A		84	5	01		R5	70	R		
26.51		24.58	MED XING		C	OFFICIAL																								
26.61		24.68								4	3	10A	48P	10A	100S	$$	6A	36P	10A		84	5	01		R5	70	R		
26.83		24.90	ON RAMP		L	W SNOQUALMIE RD	ST		Y																					
26.98		25.05	BEG BRIDGE	I		GAME CROSSING	ST			4	3	$$W	83P	$$W	150O		$$W	52P	$$W		135	5	01		R5	70	R		
						BRDG NUM 090/079S																								
			BEG BRIDGE	D		GAME CROSSING	ST																							
						BRDG NUM 090/079N																								
26.99		25.06	END BRIDGE	I		GAME CROSSING				4	3	10A	48P	10A	150S		6A	36P	10A		84	5	01		R5	70	R		

SR 090 MAINLINE INTERSTATE - ISSH COUNTY KING DOT DISTRICT 1

SRMP	B	ARM	FEATURE	D	LR	DESCRIPTION	BRIDGE/UXING/XROAD OW	TC	L	NBR LNS D	I	DECREAS/DIV LFT SHD W/S	RDY W/S	RHT SHD W/S	MEDIAN WD/S	BR	INCRES/UNDI LFT SHD W/S	RDY W/S	RHT SHD W/S	SPC USE LNS WID	TOT RDY WID	MTCE A	SE	CITY NBR	ST FC	LEGAL SPEED D	IB	T R	P K	S T
26.99		25.06	END BRIDGE	D		GAME CROSSING				4	3	10A	48P	10A	150S		6A	36P	10A		84	5	01		R5		70	R		
27.00		25.07	MP MARKER		B	27																								
27.13		25.20	MISC FEATR		L	GORE (S102683)																								
27.14		25.21	OFF RAMP		R	W SNOQUALMIE RD	ST		Y																					
27.26		25.33	MISC FEATR		R	GORE (P102714)																								
27.33		25.40	BEG BRIDGE	I		W SNOQUALMIE RD	ST			4	3	10A	48P	10A	150S		$$W	52P	$$W		100	5	01		R5		70	R		
						BRDG NUM 090/080S																								
27.34		25.41	BEG BRIDGE	D		W SNOQUALMIE RD	ST			4	3	$$W	68P	$$W	150O		W	52P	W		120	5	01		R5		70	R		
						BRDG NUM 090/080N																								
27.35		25.42	END BRIDGE	I		W SNOQUALMIE RD				4	3	W	68P	W	150S		6A	36P	10A		104	5	01		R5		70	R		
27.36		25.43	END BRIDGE	D		W SNOQUALMIE RD				4	3	10A	48P	10A	150S		6A	36A	10A		84	5	01		R5		70	R		
27.54		25.61								4	3	10A	48P	10A	250S		6A	36A	10A		84	5	01		R5		70	R		
27.65		25.72								4	3	10A	48P	10A	250S		6A	36P	10A		84	5	01		R5		70	R		
28.00		26.07	MP MARKER		B	28																								
28.02		26.09								4	3	10A	48P	10A	250S	JE	6A	36P	10A		84	5	01		R5		70	R		
28.14		26.21								4	3	10A	48P	10A	250S	$$	6A	36P	10A		84	5	01		R5		70	R		
28.78		26.85								4	3	10A	48P	10A	250S	GR	6A	36P	10A		84	5	01		R5		70	R		
28.86		26.93	MISC FEATR		B	GAME OXING																								
29.00		27.07	MP MARKER		B	29																								
29.03		27.10								4	3	10A	48P	10A	250S	$$	6A	36P	10A		84	5	01		R5		70	R		
29.40		27.47								4	3	10A	48P	10A	250S	GR	6A	36P	10A		84	5	01		R5		70	R		
29.74		27.81	MISC FEATR		R	SGN ENT NORTH BEND																								
29.79		27.86								4	3	10A	48P	10A	250S	$$	6A	36P	10A		84	5	01		R5		70	R		
29.95		28.02	ENTER CITY			NORTH BEND				4	3	10A	48P	10A	250S		6A	36P	10A		84	5	01	0875	R5		70	R	P	
30.00		28.07	MP MARKER		B	30																								
30.23		28.30	ON RAMP		L	SR 202	ST		Y	3	3	10A	36P	6A	250S		6A	36P	10A		72	5	01	0875	R5		70	R	P	
30.24		28.31	OFF RAMP		R	SR 202	ST		Y																					
30.38		28.45	MISC FEATR		R	GORE (P103024)																								
30.39		28.46	MISC FEATR		L	GORE (S103023)																								
30.56		28.63	BEG BRIDGE	I		SR 202	ST			3	3	$$W	52P	$$W	74O		$$W	52P	$$W		104	5	01	0875	R5		70	R	P	
						BRDG NUM 090/081S																								
			BEG BRIDGE	D		SR 202	ST																							
						BRDG NUM 090/081N																								
30.60		28.67	END BRIDGE	I		SR 202				3	3	10A	36A	6A	74S	DE	6A	36A	10A		72	5	01	0875	R5		70	R	P	
			END BRIDGE	D		SR 202																								
30.70		28.77	MISC FEATR		R	GORE (Q103100)																								
30.78		28.85	MISC FEATR		L	GORE (R103091)																								
30.87		28.94	LEAVE CITY			NORTH BEND				3	3	10A	36A	6A	74S	DE	6A	36A	10A		72	5	01	$$$$	R5		70	R	$	
30.91		28.98	OFF RAMP		L	SR 202	ST		Y																					
31.00		29.07	MP MARKER		B	31																								
			ON RAMP		R	SR 202	ST		Y																					
31.57B		29.64	BEG EQ			BEGIN BACK																								
31.82B		29.89								3	3	10A	36P	6A	116S	DE	6A	36A	10A		72	5	01		R5		70	R		

SR 090 MAINLINE INTERSTATE - ISSH COUNTY KING DOT DISTRICT 1

SRMP	B	ARM	FEATURE	D	LR	DESCRIPTION	BRIDGE/UXING/XROAD OW	TC	L	NBR LNS D	I	DECREAS/DIV LFT SHD W/S	RDY W/S	RHT SHD W/S	MEDIAN WD/S	BR	INCRES/UNDI LFT SHD W/S	RDY W/S	RHT SHD W/S	SPC USE LNS WID	TOT RDY WID	MTCE A	SE	CITY NBR	ST FC	LEGAL SPEED D	IB	T R	P K	S T
31.85	B	29.92	BEG BRIDGE	D		S FK SNOQUALMIE RIVER	ST			3	3	$$W	52A	$$W	116S	DE	6A	36A	10A		88	5	01		R5	70		R		
						BRDG NUM 090/082N																								
31.57		29.96	EQUATION			031.89B=031.57				3	3		W	52A	W	116O	$$	$$W	52A	$$W	104	5	01		R5	70		R		
			BEG BRIDGE	I		S FK SNOQUALMIE RIVER	ST																							
						BRDG NUM 090/082S																								
31.62		30.01	END BRIDGE	D		S FK SNOQUALMIE RIVER				3	3	10A	36P	6A	116S	DE		W	52A	W	88	5	01		R5	70		R		
31.66		30.05	END BRIDGE	I		S FK SNOQUALMIE RIVER				3	3	10A	36P	6A	116S	DE	6A	36P	10A		72	5	01		R5	70		R		
31.80		30.19	BEG BRIDGE	I		424TH AVE SE	ST			3	3	$$W	52P	$$W	116O	$$	$$W	52P	$$W		104	5	01		R5	70		R		
						BRDG NUM 090/083S																								
			BEG BRIDGE	D		424TH AVE SE	ST																							
						BRDG NUM 090/083N																								
31.82		30.21	END BRIDGE	I		424TH AVE SE				3	3	10A	36P	6A	116S	DE	6A	36P	10A		72	5	01		R5	70		R		
			END BRIDGE	D		424TH AVE SE																								
32.00		30.39	MP MARKER		B	32																								
32.08		30.47	ON RAMP		L	436TH AVE SE	ST		Y																					
32.24		30.63	OFF RAMP		R	436TH AVE SE	ST		Y																					
32.36		30.75	MISC FEATR		R	GORE (P103224)																								
32.39		30.78	MISC FEATR		L	GORE (S103208)																								
32.56		30.95	UXING	B		436TH AVE SE	ST																							
						BRDG NUM 090/084																								
32.74		31.13	MISC FEATR		R	GORE (Q103304)																								
32.75		31.14	MISC FEATR		L	GORE (R103287)																								
32.87		31.26	OFF RAMP		L	436TH AVE SE	ST		Y																					
33.00		31.39	MP MARKER		B	33																								
33.04		31.43	ON RAMP		R	436TH AVE SE	ST		Y																					
33.20		31.59	RR XING	D		NUM 0000000 STRUCTURE				3	3	$$W	52P	$$W	104S	DE	6A	36P	10A		88	5	01		R5	70		R		
			BEG BRIDGE	D		BN RR	ST																							
						BRDG NUM 090/085N																								
33.24		31.63	BEG BRIDGE	I		BN RR	ST			3	3		W	52P	W	104O	$$	$$W	52P	$$W	104	5	01		R5	70		R		
						BRDG NUM 090/085S																								
			RR XING	I		NUM 0000000 STRUCTURE																								
33.25		31.64	END BRIDGE	D		BN RR				3	3	10A	36P	8A	104S	DE		W	52P	W	88	5	01		R5	70		R		
33.29		31.68	LEAVE DIST			1																								
			END BRIDGE	I		BN RR																								

SR 090 MAINLINE INTERSTATE - ISSH COUNTY KING DOT DISTRICT 5

SRMP	B	ARM	FEATURE	D	LR	DESCRIPTION	BRIDGE/UXING/XROAD OW	TC	L	NBR LNS D	I	DECREAS/DIV LFT SHD W/S	RDY W/S	RHT SHD W/S	MEDIAN WD/S	BR	INCRES/UNDI LFT SHD W/S	RDY W/S	RHT SHD W/S	SPC USE LNS WID	TOT RDY WID	MTCE A	SE	CITY NBR	ST FC	LEGAL SPEED D	IB	T R	P K	S T
33.29		31.68								3	3	10A	36P	8A	104S	JE	6A	36P	22A		72	1	01		R5		70	R		
33.48		31.87								3	3	10A	36P	6A	70S	DE	6A	36P	22A		72	1	02		R5		70	R		
33.56		31.95	TRAF RCDR	B		R039 7																								
33.62		32.01	MED XING		C	OFFICIAL																								
33.90		32.29	MED XING		C	OFFICIAL																								
34.00		32.39	MP MARKER		B	34																								
34.03		32.42								3	3	10A	36P	6A	70S	DE	6A	36P	10A		72	1	02		R5		70	R		
34.19		32.58	ON RAMP		L	EDGEWICK RD	ST		Y																					
34.33		32.72	OFF RAMP		R	EDGEWICK RD	ST		Y																					
34.42		32.81								3	3	10A	36P	6A	200S	DE	6A	36P	10A		72	1	02		R5		70	R		
34.43		32.82	MISC FEATR		R	GORE (P103433)																								
34.48		32.87	MISC FEATR		L	GORE (S103419)																								
34.65		33.04	BEG BRIDGE	D		EDGEWICK RD	ST			3	3	$$C	52P	$$C	350S	DE	6A	36P	10A		88	1	02		R5		70	R		
						BRDG NUM 090/089N																								
34.67		33.06	BEG BRIDGE	I		EDGEWICK RD	ST			3	3	C	52P	C	350O	$$	$$C	52P	$$C		104	1	02		R5		70	R		
						BRDG NUM 090/089S																								
34.68		33.07	END BRIDGE	D		EDGEWICK RD				3	3	10A	36A	6A	350S	DE	C	52P	C		88	1	02		R5		70	R		
34.70		33.09	END BRIDGE	I		EDGEWICK RD				3	3	10A	36A	6A	350S	$$	8A	36P	10A		72	1	02		R5		70	R		
34.90		33.29	MISC FEATR		L	GORE (R103500)																								
34.91		33.30	MISC FEATR		R	GORE (Q103497)																								
34.95		33.34								3	3	10A	36A	6A	250S		8A	36P	10A		72	1	02		R5		70	R		
34.97		33.36	ON RAMP		R	EDGEWICK RD	ST		Y	3	4	10A	36A	6A	250S		8A	48P	10A		84	1	02		R5		70	M		
35.00		33.39	OFF RAMP		L	EDGEWICK RD	ST		Y																					
35.01		33.40	MP MARKER		B	35																								
35.34		33.73								3	4	10A	36A	6A	100S		8A	48P	10A		84	1	02		R5		70	M		
36.01		34.40	MP MARKER		B	36																								
36.62		35.01	BEG BRIDGE	I		S FORK SNOQUALMIE RIVER	ST			3	4	$$C	52P	$$C	30O		$$C	68P	$$C		120	1	02		R5		70	M		
						BRDG NUM 090/090S																								
			BEG BRIDGE	D		S FORK SNOQUALMIE RIVER	ST																							
						BRDG NUM 090/090N																								
36.64		35.03	END BRIDGE	I		S FORK SNOQUALMIE RIVER				3	4	C	52P	C	20S	DE	8A	48P	10A		100	1	02		R5		70	M		
36.66		35.05	END BRIDGE	D		S FORK SNOQUALMIE RIVER				3	4	10A	36A	6A	32S	DE	8A	48P	10A		84	1	02		R5		70	M		
36.80		35.19	MED XING		C	OFFICIAL																								
36.81		35.20								3	4	10A	36A	6A	50S	DE	8A	48P	10A		84	1	02		R5		70	M		
36.98		35.37	MP MARKER		B	37																								
37.33		35.72								3	4	10A	36P	6A	60S	DE	8A	48P	10A		84	1	02		R5		70	M		
37.37		35.76	ON RAMP		L	HOMESTEAD VALLEY RD	ST		Y																					
37.46		35.85	OFF RAMP		R	HOMESTEAD VALLEY RD	ST		Y																					
37.54		35.93								3	4	10A	36P	6A	60S	DE	6A	48P	10A		84	1	02		R5		70	M		
37.55		35.94	MISC FEATR		R	GORE (P103746)																								
37.57		35.96	BEG BRIDGE	D		SNOQUALMIE RIVER	ST			3	4	$$W	73P	$$W	60S	DE	6A	48P	10A		121	1	02		R5		70	M		
						BRDG NUM 090/091N																								
37.58		35.97	BEG BRIDGE	I		SNOQUALMIE RIVER	ST			3	4	W	73P	W	60O	$$	$$W	68P	$$W		141	1	02		R5		70	M		

SR 090 MAINLINE INTERSTATE - ISSH COUNTY KING DOT DISTRICT 5

SRMP	B	ARM	FEATURE	D	LR	DESCRIPTION	BRIDGE/UXING/XROAD OW	TC	L	NBR LNS D	I	DECREAS/DIV LFT SHD W/S	RDY W/S	RHT SHD W/S	MEDIAN WD/S	BR	INCRES/UNDI LFT SHD W/S	RDY W/S	RHT SHD W/S	SPC USE LNS WID	TOT RDY WID	MTCE A	SE	CITY NBR	ST FC	LEGAL SPEED D	IB	T R	P K	S T
37.58		35.97				BRDG NUM 090/091S				3	4	W	73P	W	60O		W	68P	W		141	1	02		R5		70	M		
37.63		36.02	END BRIDGE	D		SNOQUALMIE RIVER				3	4	10A	36P	6A	60S	DE	W	68P	W		104	1	02		R5		70	M		
37.64		36.03	END BRIDGE	I		SNOQUALMIE RIVER				3	4	10A	36P	6A	60S	DE	10A	48P	10A		84	1	02		R5		70	M		
37.65		36.04	MISC FEATR		L	GORE (S103737)																								
37.75		36.14	BEG BRIDGE	I		HOMESTEAD VALLEY RD	ST			3	4	$$W	52P	$$W	60O	$$	$$W	68P	$$W		120	1	02		R5		70	M		
						BRDG NUM 090/091.5S																								
			BEG BRIDGE	D		HOMESTEAD VALLEY RD	ST																							
						BRDG NUM 090/091.5N																								
37.77		36.16	END BRIDGE	I		HOMESTEAD VALLEY RD				3	4	10A	36P	6A	70S	DE	10A	48P	10A		84	1	02		R5		70	M		
			END BRIDGE	D		HOMESTEAD VALLEY RD																								
37.97		36.36	MP MARKER		B	38																								
37.98		36.37	MED XING		C	OFFICIAL																								
38.81		37.20								3	3	10A	36P	6A	70S	DE	6A	36P	10A		72	1	02		R5		70	M		
38.96		37.35	MP MARKER		B	39																								
39.39		37.78	BEG BRIDGE	I		S FORK SNOQUALMIE RIVER	ST			3	3	$$W	52P	$$W	70O	$$	$$W	52P	$$W		104	1	02		R5		70	M		
						BRDG NUM 090/092S																								
			BEG BRIDGE	D		S FORK SNOQUALMIE RIVER	ST																							
						BRDG NUM 090/092N																								
39.46		37.85	END BRIDGE	I		S FORK SNOQUALMIE RIVER				3	3	10A	36P	6A	70S	DE	6A	36P	10A		72	1	02		R5		70	M		
			END BRIDGE	D		S FORK SNOQUALMIE RIVER																								
39.57		37.96	BEG BRIDGE	I		GARCIA RD	ST			3	3	$$W	52P	$$W	70O	$$	$$W	52P	$$W		104	1	02		R5		70	M		
						BRDG NUM 090/092.5S																								
			BEG BRIDGE	D		GARCIA RD	ST																							
						BRDG NUM 090/092.5N																								
39.59		37.98	END BRIDGE	I		GARCIA RD				3	3	W	52P	W	70S	DE	6A	36P	10A		88	1	02		R5		70	M		
39.60		37.99	END BRIDGE	D		GARCIA RD				3	3	10A	36P	6A	70S	DE	6A	36P	10A		72	1	02		R5		70	M		
39.74		38.13	MISC FEATR		L	GORE (R103989)																								
39.78		38.17	MISC FEATR		R	GORE (Q104003)																								
39.85		38.24	BEG BRIDGE	I		S FORK SNOQUALMIE RIVER	ST			3	3	$$W	57P	$$W	70O	$$	$$W	69P	$$W		126	1	02		R5		70	M		
						BRDG NUM 090/093S																								
			BEG BRIDGE	D		S FORK SNOQUALMIE RIVER	ST																							
						BRDG NUM 090/093N																								
39.88		38.27	END BRIDGE	I		S FORK SNOQUALMIE RIVER				3	3	10A	36P	6A	70S	DE	6A	36P	10A		72	1	02		R5		70	M		
			END BRIDGE	D		S FORK SNOQUALMIE RIVER																								
39.89		38.28	OFF RAMP		L	GARCIA RD	ST		Y																					
39.97		38.36	MP MARKER		B	40																								
40.03		38.42	ON RAMP		R	GARCIA RD	ST		Y	3	3	10A	36P	6A	70S	DE	8A	36P	10A		72	1	02		R5		70	M		
40.43		38.82								3	4	10A	36P	6A	70S	DE	10A	48P	10A		84	1	02		R5		70	M		
40.75		39.14								3	3	10A	36P	6A	70S	DE	6A	36P	10A		72	1	02		R5		70	M		
40.97		39.36	MP MARKER		B	41																								
41.19		39.58								3	3	10A	36P	6A	170S	DE	6A	36P	10A		72	1	02		R5		70	M		
41.36		39.75								3	3	10A	36P	6A	120S	$$	6A	36P	10A		72	1	02		R5		70	M		
41.71		40.10	MED XING		C	OFFICIAL																								

SR 090 MAINLINE INTERSTATE - ISSH COUNTY KING DOT DISTRICT 5

SRMP	B	ARM	FEATURE	DIRECTION TO INVENTORY / LEFT/RIGHT INDICATOR	DESCRIPTION	BRIDGE-UXING-XROAD-OW	TC	L	NBR LNS D	I	DECREAS/DIV LFT SHD W/S	RDY W/S	RHT SHD W/S	MEDIAN-WD/S	BR	INCRES/UNDI LFT SHD W/S	RDY W/S	RHT SHD W/S	SPC USE LNS WID	TOT RDY WID	MTCE A	SE	CITY NBR	ST FC	LEGAL SPEED D	IB	T R	P K	S T
41.75		40.14	ON RAMP	L	TINKHAM RD	ST		Y	3	3	10A	36P	6A	120S		6A	36P	10A		72	1	02		R5		70	M		
41.92		40.31	OFF RAMP	R	TINKHAM RD	ST		Y																					
41.97		40.36	MP MARKER	B	42																								
41.98		40.37							3	3	10A	36P	6A	56S		6A	36P	10A		72	1	02		R5		70	M		
42.04		40.43	MISC FEATR	L	GORE (S104175)																								
			MISC FEATR	R	GORE (P104192)																								
42.29		40.68	UXING	B	TINKHAM RD	ST																							
					BRDG NUM 090/094																								
42.54		40.93	MISC FEATR	L	GORE (R504267)																								
42.56		40.95	MISC FEATR	R	GORE (Q104284)																								
42.67		41.06	OFF RAMP	L	TINKHAM RD	ST		Y																					
42.84		41.23	ON RAMP	R	TINKHAM RD	ST		Y																					
42.97		41.36	MP MARKER	B	43																								
43.28		41.67							3	3	10A	36P	6A	48S		6A	36P	10A		72	1	02		R5		70	M		
43.61		42.00	MED XING	C	OFFICIAL																								
43.88		42.27							3	3	10A	36P	6A	78S		6A	36P	10A		72	1	02		R5		70	M		
43.97		42.36	MP MARKER	B	44																								
44.77		43.16							3	3	10A	36P	6A	78S		6A	36P	19A		72	1	02		R5		70	M		
44.98		43.37	MP MARKER	B	45																								
45.10		43.49	ON RAMP	L	FS RD #9030	ST		Y																					
45.25		43.64	OFF RAMP	R	FS RD #9030	ST		Y																					
45.31		43.70							3	3	10A	36P	6A	78S		6A	36P	10A		72	1	02		R5		70	M		
45.36		43.75	MISC FEATR	R	GORE (P104525)																								
45.37		43.76	MISC FEATR	L	GORE (S104510)																								
45.52		43.91	BEG BRIDGE	I	FS RD 9030	ST			3	3	$$W	52P	$$W	60S		$$W	52P	$$W		104	1	02		R5		70	M		
					BRDG NUM 090/095S																								
			BEG BRIDGE	D	FS RD 9030	ST																							
					BRDG NUM 090/095N																								
45.54		43.93	END BRIDGE	I	FS RD 9030				3	3	10A	36P	6A	60S		6A	36P	10A		72	1	02		R5		70	M		
			END BRIDGE	D	FS RD 9030																								
45.70		44.09	MISC FEATR	R	GORE (Q104602)																								
45.71		44.10	MISC FEATR	L	GORE (R104580)																								
45.80		44.19	OFF RAMP	L	FS RD #9030	ST		Y																					
45.83		44.22							3	3	10A	36P	6A	90S		6A	36P	10A		72	1	02		R5		70	M		
45.98		44.37	MP MARKER	B	46				3	3	10A	36P	6A	200S		6A	36P	10A		72	1	02		R5		70	M		
46.02		44.41	ON RAMP	R	FS RD #9030	ST		Y																					
46.09		44.48							3	3	10A	36P	6A	180S		6A	36P	19A		72	1	02		R5		70	M		
46.59		44.98							3	3	10A	36P	6A	60S		6A	36P	19A		72	1	02		R5		70	M		
46.93		45.32	MED XING	C	OFFICIAL																								
46.96		45.35							3	3	10P	36P	6P	60S	DE	6P	36P	19P		72	1	02		R5		70	M		
46.98		45.37	MP MARKER	B	47																								
47.19		45.58	OFF RAMP	R	TINKHAM RD	ST		Y																					
47.21		45.60	ON RAMP	L	TINKHAM RD	ST		Y																					

SR 090 MAINLINE INTERSTATE - ISSH COUNTY KING DOT DISTRICT 5

SRMP	B	ARM	FEATURE	D	LR	DESCRIPTION	BRIDGE/UXING/XROAD OW	TC	L	NBR LNS D	I	DECREAS/DIV LFT SHD W/S	RDY W/S	RHT SHD W/S	MEDIAN WD/S	BR	INCRES/UNDI LFT SHD W/S	RDY W/S	RHT SHD W/S	SPC USE LNS WID	TOT RDY WID	MTCE A	SE	CITY NBR	ST FC	LEGAL SPEED D	IB	T R	P K	S T
47.29		45.68	MISC FEATR		R	GORE (P104719)				3	3	10P	36P	6P	60S	DE	6P	36P	19P		72	1	02		R5	70	M			
47.47		45.86	MISC FEATR		L	GORE (S104721)																								
47.71		46.09	EQUATION			047.70 =047.71				3	3	10P	36P	6P	60S	DE	10P	36P	10P		72	1	02		R5	65	M			
			TRAF RCDR	B		S901 0																								
			UXING	B		TINKHAM RD	ST																							
						BRDG NUM 090/095.8																								
47.87		46.25	MISC FEATR		L	GORE (R104795)																								
47.90		46.28	MISC FEATR		R	GORE (Q104798)				3	3	10P	36P	6P	275O	$$	10P	36P	10P		72	1	02		R5	65	M			
47.93		46.31	BEG BRIDGE	D		DENNY CREEK RD	ST			3	3	$$W	52P	$$W	300O		6P	36P	10P		88	1	02		R5	65	M			
						BRDG NUM 090/096.5N																								
47.94		46.32	BEG BRIDGE	I		SNOQUALMIE RIVER	ST			3	3	W	52P	W	400O		$$W	77P	$$W		129	1	02		R5	65	M			
						BRDG NUM 090/096S																								
47.95		46.33	OFF RAMP		L	TINKHAM RD	ST		Y																					
47.98		46.36	END BRIDGE	I		SNOQUALMIE RIVER				3	4	10P	36P	6P	999O		10P	48P	10P		84	1	02		R5	65	M			
			END BRIDGE	D		DENNY CREEK RD																								
			ON RAMP		R	TINKHAM RD	ST		Y																					
47.99		46.37	MP MARKER		B	48																								
48.65		47.03	BEG BRIDGE	B		OLALLIE CREEK	ST																							
						BRDG NUM 090/097C																								
48.66		47.04	END BRIDGE	B		OLALLIE CREEK																								
48.75		47.13	BEG BRIDGE	B		OLALLIE CREEK TRIBUTARY	ST																							
						BRDG NUM 090/097.1C																								
48.76		47.14	END BRIDGE	B		OLALLIE CREEK TRIBUTARY																								
48.99		47.37	MP MARKER		B	49																								
49.99		48.37	MP MARKER		B	50																								
50.50		48.88	BEG BRIDGE	D		DENNY CREEK VIADUCT	ST			3	4	$$W	52P	$$W	999O		10P	48P	10P		100	1	02		R5	65	M			
						BRDG NUM 090/097.2N																								
50.99		49.37	MP MARKER		B	51																								
51.19		49.57	END BRIDGE	D		DENNY CREEK VIADUCT																								
			BEG BRIDGE	D		FRANKLIN FALLS	ST																							
						BRDG NUM 090/097.8N																								
51.32		49.70	END BRIDGE	D		FRANKLIN FALLS				3	4	10P	36P	6P	999O		10P	48P	10P		84	1	02		R5	65	M			
51.67		50.05	OFF RAMP		R	SR 906	ST		Y																					
51.87		50.25	ON RAMP		L	W SUMMIT RD	ST		Y	3	4	10P	36P	6P	500O		10P	48P	10P		84	1	02		R5	65	M			
51.93		50.31	BEG BRIDGE	D		UPPER SNOQUALMIE RIVER	ST			3	4	$$W	64P	$$W	350O		10P	48P	10P		112	1	02		R5	65	M			
						BRDG NUM 090/098.6N																								
52.00		50.38	END BRIDGE	D		UPPER SNOQUALMIE RIVER				3	4	10P	36P	6P	150O		10P	48P	10P		84	1	02		R5	65	M			
52.01		50.39	MP MARKER		B	52																								
52.05		50.43								3	4	10P	36P	$$$	24A	JE	$$$	48P	10P		84	1	02		R5	65	M			
52.14		50.48	EQUATION			052.10 =052.14				3	4	10P	36P		24A	JE		48P	10A		84	1	02		R5	65	M			
52.15		50.49	MISC FEATR		L	GORE (S105187)																								
52.16		50.50	MISC FEATR		R	GORE (P105167)																								
52.24		50.58	TRAF RCDR	B		S902 0				4	4	$$C	48P		24P	JE		58P	$$C		106	1	02		R5	65	M			

SR 090 MAINLINE INTERSTATE - ISSH COUNTY KING DOT DISTRICT 5

SRMP	B	ARM	FEATURE	D	LR	DESCRIPTION	BRIDGE/UXING/XROAD OW	TC	L	NBR LNS D	I	DECREAS/DIV LFT SHD W/S	RDY W/S	RHT SHD W/S	MEDIAN WD/S	BR	INCRES/UNDI LFT SHD W/S	RDY W/S	RHT SHD W/S	SPC USE LNS WID	TOT RDY WID	MTCE A	SE	CITY NBR	ST FC	LEGAL SPEED D	IB	T R	P K	S T
52.24		50.58	BEG BRIDGE	B		SR 906 BRDG NUM 090/099	ST			4	4	C	48P		24P	JE		58P	C		106	1	02		R5		65	M	
52.28		50.62	END BRIDGE	B		SR 906				4	4	10P	48P		22P	JE		48P	10P		96	1	02		R5		65	M	
52.37		50.71	ON RAMP		L	E SUMMIT RD	ST		Y																					
52.61		50.95	END CTLSEC LEAVE CO			CONTROL SECTION 1705 KING																								

SR 090 MAINLINE INTERSTATE - ISSH COUNTY KITTITAS DOT DISTRICT 5

SRMP	B	ARM	FEATURE	D	LR	DESCRIPTION	BRIDGE NBR	LNS	D	I	DECREAS/DIV LFT SHD W/S	RDY W/S	RHT SHD W/S	MEDIAN-WD/S	BR	INCRES/UNDI LFT SHD W/S	RDY W/S	RHT SHD W/S	SPC USE LNS WID	TOT RDY WID	MTCE A	SE	CITY NBR	ST FC	LEGAL SPEED D	IB	T R	P K	S T
52.61		50.95	ENTER CO			KITTITAS		4	3		10P	48P		22P	JE		36P	22P		84	1	02		R5		65	M		
			BEG CTLSEC			CONTROL SECTION 1901																							
			OFF RAMP		R	E SUMMIT RD	ST		Y																				
			MISC FEATR		L	GORE (S105237)																							
52.74		51.08	MISC FEATR		R	GORE (P105261)																							
52.95		51.29	BEG BRIDGE	B		E SUMMIT RD	ST		4	3	$$C	52A		22P	JE		52A	$$C		104	1	02		R5		65	M		
						BRDG NUM 090/101																							
52.99		51.33	END BRIDGE	B		E SUMMIT RD		4	3		10P	48P		22P	JE		36P	10P		84	1	02		R5		65	M		
53.00		51.34	MP MARKER		R	53																							
53.14		51.48	MISC FEATR		L	GORE (R105323)																							
53.16		51.50	MISC FEATR		R	GORE (Q105340)																							
53.23		51.57	OFF RAMP		L	E SUMMIT RD	ST		Y																				
53.40		51.74	ON RAMP		R	E SUMMIT RD	ST		Y																				
54.01		52.35	MP MARKER		R	54																							
54.15		52.49	BEG BRIDGE	B		COAL CREEK	ST																						
						BRDG NUM 090/102C																							
54.16		52.50	END BRIDGE	B		COAL CREEK																							
54.43		52.77	ON RAMP		L	SR 906	ST		Y																				
54.47		52.81	OFF RAMP		R	SR 906	ST		Y																				
54.54		52.88	MISC FEATR		R	GORE (P105447)																							
54.69		53.03	BEG BRIDGE	B		SR 906	ST		4	3	$$C	84A		22P	JE		46A	$$C		130	1	02		R5		65	M		
						BRDG NUM 090/104																							
54.72		53.06	END BRIDGE	B		SR 906		4	3		10P	48P		22P	JE		36P	10P		84	1	02		R5		65	M		
			MISC FEATR		L	GORE (S505443)																							
54.86		53.20						4	3		10P	48P		28P	JE		36P	10P		84	1	02		R5		65	M		
54.93		53.27						3	3		10P	36P		28P	JE		36P	10P		72	1	02		R5		65	M		
54.95		53.29	MP MARKER		R	55																							
54.96		53.30	MISC FEATR		R	GORE (Q105512)																							
55.01		53.35	MISC FEATR		L	GORE (R105511)																							
55.11		53.45	OFF RAMP		L	SR 906	ST		Y																				
55.12		53.46	ON RAMP		R	SR 906	ST		Y																				
55.15		53.49	BEG BRIDGE	I		COAL CREEK	ST		3	3	$$C	52P	C	20O	$$	C	52P	$$C		104	1	02		R5		65	M		
						BRDG NUM 090/105S																							
			BEG BRIDGE	D		COAL CREEK	ST																						
						BRDG NUM 090/105N																							
55.16		53.50	END BRIDGE	I		COAL CREEK		3	3		10A	36P	6P	20S	GR	6P	36P	10P		72	1	02		R5		65	M		
			END BRIDGE	D		COAL CREEK																							
55.27		53.61	MED XING		C	OFFICIAL																							
55.37		53.71						3	2		10A	36P	6P	20S	GR	6P	24P	10P		60	1	02		R5		65	M		
55.38		53.72						2	2		10A	24P	6P	20S	GR	6P	24P	10P		48	1	02		R5		65	M		
55.49		53.83	BEG BRIDGE	I		GOLD CREEK	ST		2	2	$$C	38P	$$C	300O	$$	$$C	38P	$$C		76	1	02		R5		65	M		
						BRDG NUM 090/106S																							
			BEG BRIDGE	D		GOLD CREEK	ST																						

SR 090 MAINLINE INTERSTATE - ISSH COUNTY KITTITAS DOT DISTRICT 5

SRMP	B	ARM	FEATURE	D	LR	DESCRIPTION	BRIDGE/UXING/XROAD OW	TC	L	NBR LNS D	I	DECREAS/DIV LFT SHD W/S	RDY W/S	RHT SHD W/S	MEDIAN WD/S	BR	INCRES/UNDI LFT SHD W/S	RDY W/S	RHT SHD W/S	SPC USE LNS WID	TOT RDY WID	MTCE A	SE	CITY NBR	ST FC	LEGAL SPEED D	IB	T R	P K	S T
55.49		53.83				BRDG NUM 090/106N				2	2	C	38P	C	300O		C	38P	C		76	1	02		R5		65	M		
55.51		53.85	END BRIDGE I			GOLD CREEK				2	2	10A	24P	4A	300S	DE	4A	24A	10A		48	1	02		R5		65	M		
			END BRIDGE D			GOLD CREEK																								
55.61		53.95								2	2	10A	24P	4A	90S	DE	4A	24A	10A		48	1	02		R5		65	M		
56.00		54.34	MP MARKER		R	56																								
56.80		55.13	EQUATION			056.79 =056.80				2	2	10A	24P	4A	120S	DE	$$C	36A	$$C		60	1	02		R5		65	M		
			BEG BRIDGE I			ROCKY RUN CREEK	ST																							
						BRDG NUM 090/107S																								
			BEG BRIDGE D			ROCKY RUN CREEK	ST																							
						BRDG NUM 090/107CN																								
56.81		55.14	END BRIDGE I			ROCKY RUN CREEK				2	2	10A	24P	4A	120S	DE	4A	24A	10A		48	1	02		R5		65	M		
			END BRIDGE D			ROCKY RUN CREEK																								
57.01		55.34	MP MARKER		B	57																								
57.31		55.64								2	2	10A	24P	4A	90S	DE	4A	24A	10A		48	1	02		R5		65	M		
57.37		55.70								2	2	10A	24A	4A	90S	DE	4A	24A	10A		48	1	02		R5		65	M		
57.41		55.74								2	2	10A	24A	$$$	4A	JE	$$$	24A	10A		48	1	02		R5		65	M		
57.96		56.29								2	2	10A	24P		4A	JE		24A	10A		48	1	02		R5		65	M		
57.99		56.32								2	2	10A	24P		4A	JE		24P	10A		48	1	02		R5		65	M		
58.00		56.33	MP MARKER		B	58				2	2	10A	24P		8A	JE		24P	10A		48	1	02		R5		65	M		
58.08		56.41	BEG TUNNEL D			LAKE KEECHELUS SNOWSHED				2	2	$$C	28P	C	8O	$$		24P	10A		52	1	02		R5		65	M		
						TNNL NUM 090/110N																								
58.18		56.51	END TUNNEL D			LAKE KEECHELUS SNOWSHED				2	2	10A	24P	$	8A	JE		24P	10A		48	1	02		R5		65	M		
58.21		56.54								2	2	10A	24P		20A	JE		24P	10A		48	1	02		R5		65	M		
58.23		56.56								2	2	10A	24A		20A	JE		24A	10A		48	1	02		R5		65	M		
58.59		56.92								2	2	10A	24P		20A	JE		24P	10A		48	1	02		R5		65	M		
59.00		57.33	MP MARKER		B	59																								
59.58		57.91	MED XING		C	OFFICIAL																								
59.72		58.05								2	2	10A	24A	4A	100S	DE	4A	24P	10A		48	1	02		R5		65	M		
60.00		58.33								2	2	10A	24P	4A	100S	DE	4A	24P	10A		48	1	02		R5		65	M		
60.03		58.36	MP MARKER		B	60																								
60.67		59.00								2	2	10A	24P	4A	180S	DE	4A	24P	10A		48	1	02		R5		65	M		
60.69		59.02	MED XING		C	OFFICIAL																								
61.01		59.34								2	2	10A	24P	4A	100S	DE	4A	24P	10A		48	1	02		R5		65	M		
61.02		59.35	MP MARKER		B	61																								
61.34		59.67	ENT FROM		L	PRICE CREEK REST AREA	ST		Y																					
61.37		59.70	EXIT TO		R	PRICE CREEK REST AREA	ST		Y																					
61.57		59.90	REST AREA		R	PRICE CREEK																								
						CS 190192 S540 MAJOR																								
61.78		60.11	EXIT TO		L	PRICE CREEK REST AREA	ST		Y																					
61.79		60.12	ENT FROM		R	PRICE CREEK REST AREA	ST		Y																					
61.94		60.27	BEG SU LN		L	CHAIN UP		10B		2	2	10A	24P	4A	100S	DE	4A	24P	10A	10	58	1	02		R5		65	M		
62.00		60.33	REST AREA		L	PRICE CREEK																								
						CS 190191 S523 MAJOR																								

SR 090 MAINLINE INTERSTATE - ISSH COUNTY KITTITAS DOT DISTRICT 5

SRMP	B	ARM	FEATURE	D	LR	DESCRIPTION	BRIDGE/UXING/XROAD NBR	OW	TC	L	LNS D	I	DECREAS/DIV LFT SHD W/S	RDY W/S	RHT SHD W/S	MEDIAN WD/S	BR	INCRES/UNDI LFT SHD W/S	RDY W/S	RHT SHD W/S	SPC USE LNS WID	TOT RDY WID	MTCE A	SE	CITY NBR	ST FC	LEGAL SPEED D	IB	T R	P K	S T
62.01		60.34	MP MARKER		B	62					2	2	10A	24P	4A	100S	DE	4A	24P	10A	10	58	1	02		R5		65	M		
62.13		60.46									2	2	10A	24P	4A	100S	DE	4A	24A	10A	10	58	1	02		R5		65	M		
62.16		60.49	END SU LN		L	CHAIN UP	10B				2	2	10A	24P	4A	100S	DE	4A	24A	10A	$$$	48	1	02		R5		65	M		
62.51		60.84	ON RAMP		L	STAMPEDE RD		ST		Y																					
62.69		61.02									2	2	10A	24P	4A	100S	DE	4A	24P	10A		48	1	02		R5		65	M		
62.74		61.07	OFF RAMP		R	STAMPEDE RD		ST		Y																					
62.80		61.13	MISC FEATR		L	GORE (S106251)																									
			MISC FEATR		R	GORE (P106274)																									
62.97		61.30	UXING	B		STAMPEDE RD		ST																							
						BRDG NUM 090/113																									
63.00		61.33	MP MARKER		B	63																									
63.17		61.50	MISC FEATR		L	GORE (R106322)																									
			MISC FEATR		R	GORE (Q106331)																									
63.22		61.55	OFF RAMP		L	STAMPEDE RD		ST		Y																					
63.31		61.64	ON RAMP		R	STAMPEDE RD		ST		Y																					
63.53		61.86	ON RAMP		L	CABIN CREEK RD		ST		Y																					
63.81		62.14	OFF RAMP		R	CABIN CREEK RD		ST		Y																					
63.84		62.17	MISC FEATR		L	GORE (S106353)																									
63.85		62.18	MISC FEATR		R	GORE (P106381)																									
63.98		62.31	TRAF RCDR	B		S903 0																									
			UXING	B		CABIN CREEK RD		ST																							
						BRDG NUM 090/114																									
64.00		62.33	MP MARKER		B	64																									
64.03		62.36									2	2	10A	24P	8A	36S	JE	4A	24P	10A		48	1	02		R5		65	M		
64.10		62.43	MISC FEATR		R	GORE (Q106423)																									
64.13		62.46	MISC FEATR		L	GORE (R106417)					2	2	10A	24P	8A	8S	JE	4A	24P	10A		48	1	02		R5		65	M		
64.15		62.48									2	2	10A	24A	$$$	16A	JE	$$$	24P	10A		48	1	02		R5		65	M		
64.17		62.50	OFF RAMP		L	CABIN CREEK RD		ST		Y																					
64.23		62.56	ON RAMP		R	CABIN CREEK RD		ST		Y	2	2	10A	24A		16A	JE		24A	10A		48	1	02		R5		65	M		
64.34		62.67									2	2	10A	24A		8A	JE		24A	10A		48	1	02		R5		65	M		
65.00		63.33	MP MARKER		B	65																									
66.03		64.36	MP MARKER		B	66																									
66.20		64.53	BEG SU LN		R	CLIMBING	12A				2	2	10A	24A		8A	JE		24A	10A	12	60	1	02		R5		65	M		
67.02		65.35	MP MARKER		B	67																									
67.03		65.36	END SU LN		R	CLIMBING	12A				2	2	10A	24A		8A	JE		24A	10A	$$$	48	1	02		R5		65	M		
67.31		65.64									2	2	10A	24P		8A	JE		24A	10A		48	1	02		R5		65	M		
67.32		65.65									2	2	10A	24P		8A	JE		24P	10A		48	1	02		R5		65	M		
67.46		65.79	BEG SU LN		L	CLIMBING	12P				2	2	10A	24P		8A	JE		24P	10A	12	60	1	02		R5		65	M		
67.62		65.95									2	2	10A	24P	4A	999S	$$	4A	24P	10A	12	60	1	02		R5		65	M		
68.01		66.34	MP MARKER		B	68																									
69.04		67.37	BEG BRIDGE	I		COUNTY ACCESS RD		ST			2	2	$$W	50P	$$W	999S		$$W	40P	$$W	12	102	1	02		R5		65	M		
						BRDG NUM 090/117S																									
			BEG BRIDGE	D		COUNTY ACCESS RD		ST																							

SR 090 MAINLINE INTERSTATE - ISSH COUNTY KITTITAS DOT DISTRICT 5

SRMP	B	ARM	FEATURE	D	LR	DESCRIPTION	BRIDGE/UXING/XROAD OW	TC	L	NBR LNS D	I	DECREAS/DIV LFT SHD W/S	RDY W/S	RHT SHD W/S	MEDIAN WD/S	BR	INCRES/UNDI LFT SHD W/S	RDY W/S	RHT SHD W/S	SPC USE LNS WID	TOT RDY WID	MTCE A	SE	CITY NBR	ST FC	LEGAL SPEED D	IB	T R	P K	S T
69.04		67.37				BRDG NUM 090/117N				2	2	W 50P		W 999S			W 40P		W	12	102	1	02		R5	65	M		
69.05		67.38	END BRIDGE I			COUNTY ACCESS RD				2	2	10A 24P		4A 999S			4A 24P		10A	12	60	1	02		R5	65	M		
			END BRIDGE D			COUNTY ACCESS RD																								
69.15		67.48	END SU LN		L	CLIMBING	12P			2	2	10A 24P		4A 999S			4A 24P		10A	$$$	48	1	02		R5	65	M		
69.34		67.67	MED XING		C	OFFICIAL																								
69.42		67.75								2	2	10A 24P		4A 140S			4A 24P		10A		48	1	02		R5	65	M		
69.49		67.82	BEG BRIDGE D			KACHESS RIVER		ST		2	2	$$W 38P		$$W 140S			4A 24P		10A		62	1	02		R5	65	M		
						BRDG NUM 090/118N																								
69.50		67.83	BEG BRIDGE I			KACHESS RIVER		ST		2	2	W 38P		W 140O			$$W 38P		$$W		76	1	02		R5	70	M		
						BRDG NUM 090/118S																								
69.52		67.85	END BRIDGE I			KACHESS RIVER				2	2	10A 24P		4A 140S			4A 24P		10A		48	1	02		R5	70	M		
			END BRIDGE D			KACHESS RIVER																								
69.77		68.10	ON RAMP		L	W EASTON RD		ST	Y																					
69.98		68.31								2	2	10A 24P		4A 90S		DE	4A 24P		10A		48	1	02		R5	70	M		
70.00		68.33	MP MARKER		B	70																								
			OFF RAMP		R	W EASTON RD		ST	Y																					
70.09		68.42	MISC FEATR		L	GORE (S106977)																								
70.11		68.44	MISC FEATR		R	GORE (P107000)																								
70.30		68.63	UXING	B		WEST EASTON RD		ST																						
						BRDG NUM 090/119																								
70.49		68.82	MISC FEATR		L	GORE (R107063)																								
70.52		68.85	MISC FEATR		R	GORE (Q107080)																								
70.63		68.96	OFF RAMP		L	W EASTON RD		ST	Y																					
70.66		68.99	BEG SU LN		L	CHAIN UP	10A			2	2	10A 24P		4A 90S		DE	4A 24P		10A	10	58	1	02		R5	70	M		
70.80		69.13	ON RAMP		R	W EASTON RD		ST	Y																					
71.02		69.35	MP MARKER		B	71																								
71.20		69.53	END SU LN		L	CHAIN UP	10A			2	2	10A 24P		4A 90S		DE	4A 24P		10A	$$$	48	1	02		R5	70	M		
71.25		69.54	EQUATION			071.21 =071.25				2	2	10A 24P		4A 78S		DE	4A 24P		10A		48	1	02		R5	70	M		
71.26		69.55	BEG BRIDGE I			YAKIMA RIVER		ST		2	2	10A 24P		4A 78S		DE	$$W 38P		$$W		62	1	02		R5	70	M		
						BRDG NUM 090/120S																								
71.28		69.57	ON RAMP		L	E EASTON RD		ST	Y	2	2	$$W 39P		$$W 78O		$$	W 38P		W		77	1	02		R5	70	M		
			BEG BRIDGE D			YAKIMA RIVER		ST																						
						BRDG NUM 090/120N																								
71.32		69.61	END BRIDGE I			YAKIMA RIVER				2	2	W 39P		W 78S		DE	4A 24P		10A		63	1	02		R5	70	R		
			OFF RAMP		R	E EASTON RD		ST	Y																					
71.34		69.63	END BRIDGE D			YAKIMA RIVER				2	2	10A 24P		4A 78S		DE	4A 24P		10A		48	1	03		R5	70	R		
			END CTLSEC			CONTROL SECTION 1901																								
			BEG CTLSEC			CONTROL SECTION 1902																								
71.42		69.71	MISC FEATR		R	GORE (P107132)																								
71.46		69.75	MISC FEATR		L	GORE (S107128)																								
71.56		69.85	UXING	B		EAST EASTON RD		ST																						
						BRDG NUM 090/121																								
71.69		69.98	MISC FEATR		L	GORE (R107175)																								

SR 090 MAINLINE INTERSTATE - ISSH COUNTY KITTITAS DOT DISTRICT 5

SRMP	B	ARM	FEATURE	D	LR	DESCRIPTION	BRIDGE/UXING/XROAD OW	TC	L	NBR LNS D	I	DECREAS/DIV LFT SHD W/S	RDY W/S	RHT SHD W/S	MEDIAN WD/S	BR	INCRES/UNDI LFT SHD W/S	RDY W/S	RHT SHD W/S	SPC USE LNS WID	TOT RDY WID	MTCE A	SE	CITY NBR	ST FC	LEGAL SPEED D	IB	T R	P K	S T
71.74		70.03	MISC FEATR		R	GORE (Q107203)				2	2	10A	24P	4A	78S	DE	4A	24P	10A		48	1	03		R5	70	R		
71.75		70.04	OFF RAMP		L	E EASTON RD		ST		Y																				
71.90		70.19	BEG SU LN		L	CHAIN UP	10A			2	2	10A	24P	4A	78S	DE	4A	24P	10A	10	58	1	03		R5	70	R		
72.00		70.29	MP MARKER		B	72																								
72.03		70.32	ON RAMP		R	E EASTON RD		ST		Y																				
72.66		70.95	END SU LN		L	CHAIN UP	10A			2	2	10A	24P	4A	78S	DE	4A	24P	10A	$$$	48	1	03		R5	70	R		
72.70		70.99	MED XING		C	OFFICIAL																								
72.96		71.25	MISC FEATR		B	FOWLER CRK CONC BOX CULV																								
73.01		71.30	MP MARKER		B	73																								
73.64		71.93	MED XING		C	OFFICIAL																								
			ON RAMP		L	W NELSON SIDING RD		ST		Y																				
73.80		72.09								2	2	10B	24P	4B	78S	DE	4A	24P	10A		48	1	03		R5	70	R		
73.83		72.12	OFF RAMP		R	W NELSON SIDING RD		ST		Y																				
73.85		72.14	MISC FEATR		L	GORE (S107364)																								
73.90		72.19	MISC FEATR		R	GORE (P107383)																								
74.00		72.29	MP MARKER		B	74																								
74.05		72.34	BEG BRIDGE I			W NELSON RD		ST		2	2	$$C	38P	$$C	78O	$$	$$C	38P	$$C		76	1	03		R5	70	R		
						BRDG NUM 090/124S																								
			BEG BRIDGE D			W NELSON RD		ST																						
						BRDG NUM 090/124N																								
74.07		72.36	END BRIDGE I			W NELSON RD				2	2	10A	24P	4A	78S	DE	4A	24P	10A		48	1	03		R5	70	R		
			END BRIDGE D			W NELSON RD																								
74.18		72.47	MISC FEATR		R	GORE (Q107438)																								
74.27		72.56	MISC FEATR		L	GORE (R107433)																								
74.33		72.62	OFF RAMP		L	W NELSON SIDING RD		ST		Y																				
74.38		72.67	ON RAMP		R	W NELSON SIDING RD		ST		Y																				
74.60		72.89	MED XING		C	OFFICIAL																								
74.94		73.23	BEG BRIDGE D			DRAINAGE DITCH		ST																						
						BRDG NUM 090/125CN																								
74.95		73.24	END BRIDGE D			DRAINAGE DITCH																								
75.05		73.34	MP MARKER		B	75																								
75.36		73.65	BEG BRIDGE I			BIG CREEK		ST		2	2	$$C	38P	$$C	78O	$$	$$W	38P	$$W		76	1	03		R5	70	R		
						BRDG NUM 090/126S																								
			BEG BRIDGE D			BIG CREEK		ST																						
						BRDG NUM 090/126N																								
75.38		73.67	END BRIDGE I			BIG CREEK				2	2	10A	24P	4A	78S	DE	4A	24P	10A		48	1	03		R5	70	R		
			END BRIDGE D			BIG CREEK																								
76.00		74.29	MP MARKER		B	76																								
76.60		74.89	BEG BRIDGE I			LITTLE CREEK		ST		2	2	$$C	38P	$$C	78O	$$	$$W	38P	$$W		76	1	03		R5	70	R		
						BRDG NUM 090/128S																								
			BEG BRIDGE D			LITTLE CREEK		ST																						
						BRDG NUM 090/128N																								
76.61		74.90	END BRIDGE I			LITTLE CREEK				2	2	10A	24P	4A	78S	DE	4A	24P	10A		48	1	03		R5	70	R		

SR 090 MAINLINE INTERSTATE - ISSH COUNTY KITTITAS DOT DISTRICT 5

SRMP	B	ARM	FEATURE	D	LR	DESCRIPTION	BRIDGE/UXING/XROAD OW	TC	L	NBR LNS D	I	DECREAS/DIV LFT SHD W/S	RDY W/S	RHT SHD W/S	MEDIAN WD/S	BR	INCRES/UNDI LFT SHD W/S	RDY W/S	RHT SHD W/S	SPC USE LNS WID	TOT RDY WID	MTCE A	SE	CITY NBR	ST FC	LEGAL SPEED D	IB	T R	P K	S T
76.61		74.90	END BRIDGE	D		LITTLE CREEK				2	2	10A	24P	4A	78S	DE	4A	24P	10A		48	1	03		R5	70	R		
77.00		75.29	MP MARKER		B	77																							
77.55		75.84	MED XING		C	OFFICIAL																							
77.67		75.96	ON RAMP		L	GOLF COURSE RD	ST		Y																				
77.75		76.04								2	2	10B	24P	4B	78S	DE	4A	24P	10A		48	1	03		R5	70	R		
77.86		76.15	OFF RAMP		R	GOLF COURSE RD	ST		Y																				
77.90		76.19	MISC FEATR		L	GORE (S107767)																							
77.94		76.23	MISC FEATR		R	GORE (P107786)																							
77.99		76.28	MP MARKER		B	78																							
78.06		76.35	BEG BRIDGE	I		GOLF COURSE RD	ST			2	2	$$C	38A	$$C	78O	$$	$$C	38P	$$C		76	1	03		R5	70	R		
						BRDG NUM 090/130S																							
			BEG BRIDGE	D		GOLF COURSE RD	ST																						
						BRDG NUM 090/130N																							
78.08		76.37	END BRIDGE	I		GOLF COURSE RD				2	2	10B	24P	4B	78S	DE	4A	24P	10A		48	1	03		R5	70	R		
			END BRIDGE	D		GOLF COURSE RD																							
78.23		76.52	MISC FEATR		L	GORE (R107829)				2	2	10B	24P	4B	30S	DE	4A	24P	10A		48	1	03		R5	70	R		
78.26		76.55								2	2	10B	24P	4B	16A	JE	4A	24P	10A		48	1	03		R5	70	R		
78.27		76.56	MISC FEATR		R	GORE (Q107846)																							
78.29		76.58	OFF RAMP		L	GOLF COURSE RD	ST		Y																				
78.46		76.75	ON RAMP		R	GOLF COURSE RD	ST		Y																				
78.74		77.03								3	2	10B	36P	4B	16A	JE	4A	24P	10A		60	1	03		R5	70	R		
78.81		77.10	BEG BRIDGE	I		YAKIMA RIVER	ST			3	2	$$W	53P	$$$	17P	JE	$$$	38P	$$W		91	1	03		R5	70	R		
						BRDG NUM 090/132S																							
			BEG BRIDGE	D		YAKIMA RIVER	ST																						
						BRDG NUM 090/132N																							
78.86		77.15	END BRIDGE	I		YAKIMA RIVER				3	2	10A	36P	4A	16A	JE	4A	24P	10A		60	1	03		R5	70	R		
			END BRIDGE	D		YAKIMA RIVER																							
79.00		77.29	MP MARKER		B	79																							
79.07		77.36								3	2	10A	36P	4A	16P	JE	4A	24P	10A		60	1	03		R5	70	R		
79.23		77.52								3	2	10A	36P	4A	78S	DE	4A	24P	10A		60	1	03		R5	70	R		
79.34		77.63	ENT FROM		L	WEIGH STATION	ST		Y	2	2	10A	24P	4A	78S	DE	4A	24P	10A		48	1	03		R5	70	R		
79.42		77.71	EXIT TO		R	WEIGH STATION	ST		Y																				
79.54		77.83	WEIGH STA		R	NUMBER																							
			ON RAMP		L	BULLFROG RD	ST		Y																				
79.63		77.92	ENT FROM		R	WEIGH STATION	ST		Y																				
79.69		77.98	WEIGH STA		L	NUMBER 53																							
79.91		78.20	MED XING		C	OFFICIAL																							
			MISC FEATR		L	GORE (S107954)																							
80.00		78.29	MP MARKER		B	80																							
80.06		78.35	OFF RAMP		R	BULLFROG RD	ST		Y																				
80.12		78.41	MISC FEATR		R	GORE (P108006)																							
80.31		78.60	UXING		B	BULLFROG RD	ST																						
						BRDG NUM 090/133																							

SR 090 MAINLINE INTERSTATE - ISSH COUNTY KITTITAS DOT DISTRICT 5

SRMP	B	ARM	FEATURE	D	LR	DESCRIPTION	BRIDGE/UXING/XROAD OW	TC	L	NBR LNS D	I	DECREAS/DIV LFT SHD W/S	RDY W/S	RHT SHD W/S	MEDIAN WD/S	BR	INCRES/UNDI LFT SHD W/S	RDY W/S	RHT SHD W/S	SPC USE LNS WID	TOT RDY WID	MTCE A	SE	CITY NBR	ST FC	LEGAL SPEED D	IB	T R	P K	S T
80.31		78.60	EXIT TO		L	WEIGH STATION	ST		Y	2	2	10A	24P	4A	78S	DE	4A	24P	10A		48	1	03		R5	70		R		
80.48		78.77	MISC FEATR		L	GORE (R108058)																								
			MISC FEATR		R	GORE (Q108067)																								
80.58		78.87	OFF RAMP		L	BULLFROG RD	ST		Y																					
80.67		78.96	ON RAMP		R	BULLFROG RD	ST		Y																					
80.79		79.08	BEG BRIDGE	I		CLE ELUM RIVER	ST			2	2	$$W	31P	$$W	78O	$$	$$C	28P	$$C		59	1	03		R5	70		R		
						BRDG NUM 090/134S																								
			BEG BRIDGE	D		CLE ELUM RIVER	ST																							
						BRDG NUM 090/134N																								
80.85		79.14	END BRIDGE	I		CLE ELUM RIVER				2	2	10A	24P	4A	78S	DE	4A	24P	10A		48	1	03		R5	70		R		
			END BRIDGE	D		CLE ELUM RIVER																								
81.00		79.29	MP MARKER		B	81																								
82.06		80.35	MP MARKER		B	82																								
82.68		80.97	MED XING		C	OFFICIAL																								
82.70		80.99	TRAF RCDR	B		B04 0																								
82.72		81.01	ON RAMP		L	W CLE ELUM	ST		Y																					
82.75		81.04	OFF RAMP		R	W CLE ELUM	ST		Y																					
82.85		81.14	MISC FEATR		R	GORE (P108275)																								
82.94		81.23	ENTER CITY			CLE ELUM				2	2	10A	24P	4A	40S	DE	4A	24P	10A		48	1	03	0220	R5	70		R	P	
83.01		81.30	MP MARKER		L	83																								
			MISC FEATR		L	GORE (S108272)																								
83.12		81.41	UXING	B		E-N RAMP	ST																							
						BRDG NUM 090/135E-N																								
83.13		81.42	LEAVE CITY			CLE ELUM				2	2	10A	24P	4A	60S	DE	4A	24P	10A		48	1	03	$$$$	R5	70		R	$	
83.53		81.82								2	2	$$C	30P	$$C	40O	WA	$$C	30P	$$C		60	1	03		R5	70		R		
83.54		81.83	BEG BRIDGE	I		S CLE ELUM RD	ST			2	2	C	30P	C	40O	$$	C	30P	C		60	1	03		R5	70		R		
						BRDG NUM 090/136S																								
			RR XING	B		NUM 85232A STRUCTURE																								
			BEG BRIDGE	D		S CLE ELUM RD	ST																							
						BRDG NUM 090/136N																								
83.57		81.86	ENTER CITY			CLE ELUM				2	2	C	30P	C	40O		C	30P	C		60	1	03	0220	R5	70		R	P	
83.61		81.90	END BRIDGE	I		S CLE ELUM RD				2	2	10A	24P	4A	40S	DE	4A	24P	10A		48	1	03	0220	R5	70		R	P	
			END BRIDGE	D		S CLE ELUM RD																								
84.01		82.30	MP MARKER		B	84																								
84.20		82.49	UXING	B		OAKES AVE	ST			2	2	10A	24P	4A	78S	DE	4A	24P	10A		48	1	03	0220	R5	70		R	P	
						BRDG NUM 090/137																								
84.29		82.58	MISC FEATR		L	GORE (R108438)																								
84.33		82.62	MISC FEATR		R	GORE (Q108461)																								
84.38		82.67	OFF RAMP		L	OAKES AVE	ST		Y																					
84.52		82.81	LEAVE CITY			CLE ELUM				2	2	10A	24P	4A	78S	DE	4A	24P	10A		48	1	03	$$$$	R5	70		R	$	
84.60		82.89	MED XING		C	OFFICIAL																								
84.61		82.90	ON RAMP		R	OAKES AVE	ST		Y																					
85.00		83.29	MP MARKER		B	85																								

SR 090 MAINLINE INTERSTATE - ISSH COUNTY KITTITAS DOT DISTRICT 5

SRMP	B	ARM	FEATURE	D	LR	DESCRIPTION	BRIDGE/UXING/XROAD OW	TC	L	NBR LNS D	I	DECREAS/DIV LFT SHD W/S	RDY W/S	RHT SHD W/S	MEDIAN WD/S	BR	INCRES/UNDI LFT SHD W/S	RDY W/S	RHT SHD W/S	SPC USE LNS WID	TOT RDY WID	MTCE A	SE	CITY NBR	ST FC	LEGAL SPEED D	IB	T R	P K	S T
85.06		83.35								2	2	10A	24P	4A	78S	DE	4A	24P	10A		48	1	03		R5	70	R		
85.48		83.77	ON RAMP		L	SR 970	ST		Y																				
85.65		83.94	OFF RAMP		R	SR 970	ST		Y																				
85.73		84.02	MISC FEATR		R	GORE (P108565)																							
85.77		84.06	MISC FEATR		L	GORE (S108548)																							
85.86		84.15	UXING	B		SR 970	ST			2	2	10B	24P	4B	76S	DE	4A	24P	10A		48	1	03		R5	70	R		
						BRDG NUM 970/001																							
85.98		84.27	MISC FEATR		L	GORE (R108606)																							
			MISC FEATR		R	GORE (Q108618)																							
85.99		84.28	MP MARKER		R	86																							
86.06		84.35	OFF RAMP		L	SR 970	ST		Y																				
86.18		84.47	ON RAMP		R	SR 970	ST		Y																				
86.20		84.49	BEG BRIDGE	I		YAKIMA RIVER	ST			2	2	$$C	30A	$$C	76O	$$	$$C	30A	$$C		60	1	03		R5	70	R		
						BRDG NUM 090/140S																							
			BEG BRIDGE	D		YAKIMA RIVER	ST																						
						BRDG NUM 090/140N																							
86.28		84.57	END BRIDGE	I		YAKIMA RIVER				2	2	10B	24P	4B	76S	DE	4A	24P	10A		48	1	03		R5	70	R		
			END BRIDGE	D		YAKIMA RIVER																							
86.63		84.92	BEG BRIDGE	I		PEOH RD	ST			2	2	10B	24P	4B	76S	DE	$$C	30P	$$C		54	1	03		R5	70	R		
						BRDG NUM 090/141S																							
86.64		84.93	BEG BRIDGE	D		PEOH RD	ST			2	2	$$C	30A	$$C	76O	$$	C	30P	C		60	1	03		R5	70	R		
						BRDG NUM 090/141N																							
86.71		85.00	END BRIDGE	I		PEOH RD				2	2	C	30A	C	76S	DE	4A	24P	10A		54	1	03		R5	70	R		
86.72		85.01	END BRIDGE	D		PEOH RD				2	2	10B	24P	4B	76S	DE	4A	24P	10A		48	1	03		R5	70	R		
87.99		86.28	MP MARKER		R	88																							
88.76		87.05	EXIT TO		R	REST AREA	ST		Y																				
88.85		87.14	ENT FROM		L	REST AREA	ST		Y																				
88.90		87.19	MED XING		C	OFFICIAL																							
88.96		87.25	MP MARKER		B	89																							
89.08		87.37								2	2	10A	24P	4A	76S	DE	4A	24P	10A		48	1	03		R5	70	R		
89.10		87.39	REST AREA		R	INDIAN JOHN HILL																							
						CS 190292 S521 MAJOR																							
89.25		87.54	REST AREA		L	INDIAN JOHN HILL																							
						CS 190291 S522 MAJOR																							
89.50		87.79	ENT FROM		R	REST AREA	ST		Y																				
			EXIT TO		L	REST AREA	ST		Y																				
89.60		87.89	MED XING		C	OFFICIAL																							
89.77		88.06	UXING	B		THORP RD	ST																						
						BRDG NUM 090/144																							
89.99		88.28	MP MARKER		B	90																							
90.64		88.93	BEG BRIDGE	I		HIGHLINE CANAL	ST			2	2	$$C	36A	$$C	76O	$$	$$C	36P	$$C		72	1	03		R5	70	R		
						BRDG NUM 090/145S																							
			BEG BRIDGE	D		HIGHLINE CANAL	ST																						

SR 090 MAINLINE INTERSTATE - ISSH COUNTY KITTITAS DOT DISTRICT 5

SRMP	B	ARM	FEATURE	D	LR	DESCRIPTION	BRIDGE/UXING/XROAD OW	TC	L	NBR LNS D	I	DECREAS/DIV LFT SHD W/S	RDY W/S	RHT SHD W/S	MEDIAN WD/S	BR	INCRES/UNDI LFT SHD W/S	RDY W/S	RHT SHD W/S	SPC USE LNS WID	TOT RDY WID	MTCE A	SE	CITY NBR	ST FC	LEGAL SPEED D	IB	T R	P K	S T
90.64		88.93				BRDG NUM 090/145N				2	2	C	36A	C	76O		C	36P	C		72	1	03		R5	70	R		
90.68		88.97	END BRIDGE	I		HIGHLINE CANAL				2	2	10A	24P	4A	76S	DE	4A	24P	10A		48	1	03		R5	70	R		
			END BRIDGE	D		HIGHLINE CANAL																							
90.99		89.28	MP MARKER		B	91																							
91.99		90.28	MP MARKER		B	92																							
92.99		91.28	MP MARKER		B	93																							
93.29		91.58	ON RAMP		L	ELK HEIGHTS RD	ST		Y																				
93.41		91.70	OFF RAMP		R	ELK HEIGHTS RD	ST		Y																				
93.47		91.76	MISC FEATR		R	GORE (P109341)																							
93.51		91.80	MISC FEATR		L	GORE (S109329)																							
93.62		91.91	UXING	B		ELK HEIGHTS	ST																						
						BRDG NUM 090/147																							
93.73		92.02	MISC FEATR		R	GORE (Q109402)				2	2	10A	24P	4A	76S	DE	4A	24P	10A		48	1	01		R5	70	R		
93.80		92.09	MISC FEATR		L	GORE (R109389)																							
93.89		92.18	OFF RAMP		L	ELK HEIGHTS RD	ST		Y																				
93.99		92.28	MP MARKER		R	94																							
94.02		92.31	ON RAMP		R	ELK HEIGHTS RD	ST		Y																				
94.99		93.28	MP MARKER		B	95																							
95.22		93.51	BEG SU LN		L	CLIMBING		12P		2	2	10A	24P	4A	76S	DE	4A	24P	10A	12	60	1	01		R5	70	R		
95.99		94.28	MP MARKER		B	96																							
96.75		95.04	END SU LN		L	CLIMBING		12P		2	2	10A	24P	4A	76S	DE	4A	24P	10A	$$$	48	1	01		R5	70	R		
96.87		95.16	UXING	B		TANEUM CREEK RD	ST																						
						BRDG NUM 090/149																							
96.99		95.28	MP MARKER		B	97																							
97.27		95.56	BEG BRIDGE	I		TANEUM CREEK	ST			2	2	$$C	36P	$$C	76O	$$	$$C	36P	$$C		72	1	01		R5	70	R		
						BRDG NUM 090/150S																							
			BEG BRIDGE	D		TANEUM CREEK	ST																						
						BRDG NUM 090/150N																							
97.29		95.58	END BRIDGE	I		TANEUM CREEK				2	2	10A	24P	4A	76S	DE	4A	24P	10A		48	1	01		R5	70	R		
			END BRIDGE	D		TANEUM CREEK																							
97.60		95.89	MED XING		C	OFFICIAL																							
97.99		96.28	MP MARKER		R	98																							
98.99		97.28	MP MARKER		R	99																							
99.99		98.28	MP MARKER		B	100																							
100.55		98.84	BEG BRIDGE	I		WEST SIDE CANAL	ST			2	2	$$C	36P	$$C	76O	$$	$$C	36P	$$C		72	1	01		R5	70	R		
						BRDG NUM 090/152S																							
			BEG BRIDGE	D		WEST SIDE CANAL	ST																						
						BRDG NUM 090/152N																							
100.56		98.85	END BRIDGE	I		WEST SIDE CANAL				2	2	10A	24P	4A	76S	DE	4A	24P	10A		48	1	01		R5	70	R		
			END BRIDGE	D		WEST SIDE CANAL																							
100.66		98.95	ON RAMP		L	THORP RD	ST		Y																				
100.89		99.18	OFF RAMP		R	THORP RD	ST		Y																				
100.91		99.20	MISC FEATR		L	GORE (S110066)																							

SR 090 MAINLINE INTERSTATE - ISSH COUNTY KITTITAS DOT DISTRICT 5

SRMP	B	ARM	FEATURE	D	LR	DESCRIPTION	BRIDGE/UXING/XROAD OW	TC	L	NBR/LNS/D I	DECREAS/DIV LFT SHD W/S	RDY	RHT SHD W/S	MEDIAN WD/S	BR	INCRES/UNDI LFT SHD W/S	RDY	RHT SHD W/S	SPC/USE/LNS/WID	TOT RDY WID	MTCE A	SE	CITY NBR	ST FC	LEGAL SPEED D	IB	T R	P K	S T
100.95		99.24	MISC FEATR		R	GORE (P110089)				2	2	10A	24P	4A	76S	DE	4A	24P	10A	48	1	01		R5	70	R		
100.99		99.28	MP MARKER		B	101																						
101.07		99.36	UXING	B		THORP RD	ST																					
						BRDG NUM 090/153																						
101.20		99.49	MISC FEATR		L	GORE (R110126)																						
101.21		99.50	MISC FEATR		R	GORE (Q110148)																						
101.26		99.55	OFF RAMP		L	THORP RD	ST		Y																			
101.48		99.77	ON RAMP		R	THORP RD	ST		Y																			
101.99		100.28	MP MARKER		B	102																						
102.49		100.78	BEG BRIDGE	I		YAKIMA RIVER	ST			2	2	$$C	30P	$$C	76O	$$	$$C	30P	$$C	60	1	01		R5	70	R		
						BRDG NUM 090/154S																						
			BEG BRIDGE	D		YAKIMA RIVER	ST																					
						BRDG NUM 090/154N																						
102.61		100.90	END BRIDGE	I		YAKIMA RIVER				2	2	10A	24A	4A	76S	DE	4A	24A	10A	48	1	01		R5	70	R		
			END BRIDGE	D		YAKIMA RIVER																						
102.65		100.94	MED XING		C	OFFICIAL																						
102.99		101.28	MP MARKER		B	103																						
103.19		101.48	BEG BRIDGE	I		YAKIMA RIVER OFLW	ST			2	2	$$C	30P	$$C	76O	$$	$$C	30P	$$C	60	1	01		R5	70	R		
						BRDG NUM 090/155S																						
			BEG BRIDGE	D		YAKIMA RIVER OFLW	ST																					
						BRDG NUM 090/155N																						
103.25		101.54	END BRIDGE	I		YAKIMA RIVER OFLW				2	2	10A	24A	4A	76S	DE	4A	24A	10A	48	1	01		R5	70	R		
			END BRIDGE	D		YAKIMA RIVER OFLW																						
103.99		102.28	MP MARKER		B	104																						
104.71		103.00	BEG BRIDGE	I		DRY CREEK	ST			2	2	$$C	30P	$$C	76O	$$	$$C	30A	$$C	60	1	01		R5	70	R		
						BRDG NUM 090/156S																						
			BEG BRIDGE	D		DRY CREEK	ST																					
						BRDG NUM 090/156N																						
104.79		103.08	END BRIDGE	I		DRY CREEK				2	2	10A	24A	4A	76S	DE	4A	24A	10A	48	1	01		R5	70	R		
			END BRIDGE	D		DRY CREEK																						
105.00		103.29	MP MARKER		B	105																						
105.56		103.85	OFF RAMP		R	SR 97	ST		Y																			
105.62		103.91	ON RAMP		L	SR 97	ST		Y																			
105.63		103.92	MISC FEATR		R	GORE (P110556)																						
105.83		104.12	MISC FEATR		R	GORE (Q510606)																						
105.88		104.17	MISC FEATR		L	GORE (S110562)																						
105.99		104.28	MP MARKER		B	106																						
106.06		104.35	UXING	B		SR 97	ST																					
						BRDG NUM 097/200																						
			ON RAMP		R	SR 97	ST		Y																			
106.16		104.45								2	2	10A	24A	4A	76S	DE	4B	24B	10B	48	1	01		R5	70	R		
106.25		104.54	MISC FEATR		L	GORE (R110633)																						
106.26		104.55								2	2	10A	24A	4A	76S	DE	4A	24A	10A	48	1	01		R5	70	R		
106.33		104.62	OFF RAMP		L	SR 97	ST		Y																			

SR 090 MAINLINE INTERSTATE - ISSH COUNTY KITTITAS DOT DISTRICT 5

SRMP	B	ARM	FEATURE	D	LR	DESCRIPTION	OW	TC	L	NBR LNS D	I	DECREAS/DIV LFT SHD W/S	RDY W/S	RHT SHD W/S	MEDIAN-WD/S	BR	INCRES/UNDI LFT SHD W/S	RDY W/S	RHT SHD W/S	SPC USE LNS WID	TOT RDY WID	MTCE A	SE	CITY NBR	ST FC	LEGAL SPEED D	IB	T R	P K	S T
107.00		105.29	MP MARKER		B	107				2	2	10A	24A	4A	76S	DE	4A	24A	10A		48	1	01		R5	70	R		
107.43		105.72	BEG BRIDGE	I		REESER CREEK		ST		2	2	$$C	38P	$$C	76O	$$	$$C	38P	$$C		76	1	01		R5	70	R		
						BRDG NUM 090/160S																							
			BEG BRIDGE	D		REESER CREEK		ST																					
						BRDG NUM 090/160N																							
107.45		105.74	END BRIDGE	I		REESER CREEK				2	2	10A	24A	4A	76S	DE	4A	24A	10A		48	1	01		R5	70	R		
			END BRIDGE	D		REESER CREEK																							
107.46		105.75								2	2	10A	24A	4A	76S	DE	4A	24A	10A		48	1	01		U5	70	R		
108.00		106.29	MP MARKER		B	108																							
108.30		106.59	BEG BRIDGE	I		DAMMAN RD		ST		2	2	10A	24A	4A	76S	DE	$$C	38A	$$C		62	1	01		U5	70	R		
						BRDG NUM 090/161S																							
108.31		106.60	BEG BRIDGE	D		DAMMAN RD		ST		2	2	$$C	38P	$$C	76O	$$	C	38A	C		76	1	01		U5	70	R		
						BRDG NUM 090/161N																							
108.33		106.62	END BRIDGE	I		DAMMAN RD				2	2	C	38P	C	76S	DE	4A	24A	10A		62	1	01		U5	70	R		
108.34		106.63	END BRIDGE	D		DAMMAN RD				2	2	10A	24A	4A	76S	DE	4A	24A	10A		48	1	01		U5	70	R		
109.00		107.29	MP MARKER		B	109																							
109.13		107.42	BEG BRIDGE	I		WILSON CREEK		ST		2	2	$$C	38P	$$C	76O	$$	$$C	38P	$$C		76	1	01		U5	70	R		
						BRDG NUM 090/162S																							
			BEG BRIDGE	D		WILSON CREEK		ST																					
						BRDG NUM 090/162N																							
109.15		107.44	END BRIDGE	I		WILSON CREEK				2	2	10A	24A	4A	76S	DE	4A	24A	10A		48	1	01		U5	70	R		
			END BRIDGE	D		WILSON CREEK																							
109.28		107.57	ON RAMP		L	S MAIN ST		ST	Y																				
109.33		107.62	ENTER CITY			ELLENSBURG				2	2	10A	24A	4A	76S	DE	4A	24A	10A		48	1	01	0380	U5	70	R	P	
109.34		107.63	BEG BRIDGE	D		S MAIN ST		ST		2	2	$$C	45P	$$C	76S	DE	4A	24A	10A		69	1	01	0380	U5	70	R	P	
						BRDG NUM 090/163N																							
109.36		107.65	BEG BRIDGE	I		S MAIN ST		ST		2	2	C	45P	C	76O	$$	$$C	33P	$$C		78	1	01	0380	U5	70	R	P	
						BRDG NUM 090/163S																							
109.37		107.66	RR XING		B	NUM 085188P STRUCTURE																							
109.42		107.71	END BRIDGE	D		S MAIN ST				2	2	10A	24A	4A	76S	DE	C	33P	C		57	1	01	0380	U5	70	R	P	
109.44		107.73	END BRIDGE	I		S MAIN ST				2	2	10A	24A	4A	76S	DE	4A	24A	10A		48	1	01	0380	U5	70	R	P	
109.48		107.77	LEAVE CITY			ELLENSBURG				2	2	10A	24A	4A	76S	DE	4A	24A	10A		48	1	01	$$$$	U5	70	R	$	
109.50		107.79	OFF RAMP		R	S MAIN ST		ST	Y																				
109.51		107.80	MISC FEATR		L	GORE (S510928)																							
109.59		107.88	MISC FEATR		R	GORE (P510950)																							
109.71		108.00	MISC FEATR		L	GORE (R110982)																							
109.73		108.02	MISC FEATR		R	GORE (Q110989)																							
109.82		108.11	BEG SU LN		L	AUXILIARY	12A			2	2	10A	24A	4A	76S	DE	4A	24A	10A	12	60	1	01		U5	70	R		
			OFF RAMP		L	S MAIN ST		ST	Y																				
109.89		108.18	BEG SU LN		R	AUXILIARY	16A			2	2	10A	24A	4A	76S	DE	4A	24A	10A	28	76	1	01		U5	70	R		
			ON RAMP		R	S MAIN ST		ST	Y																				
109.92		108.21	CHG SU LN		L	AUXILIARY	24A			2	2	10A	24A	4A	76S	DE	4A	24A	10A	40	88	1	01		U5	70	R		
110.00		108.29	MP MARKER		B	110				2	2	10A	24A	4A	76S	DE	4A	24A	10A	40	88	1	01		R5	70	R		

SR 090 MAINLINE INTERSTATE - ISSH COUNTY KITTITAS DOT DISTRICT 5

SRMP	B	ARM	FEATURE	D	LR	DESCRIPTION	BRIDGE/UXING/XROAD OW	TC	L	NBR LNS D	I	DECREAS/DIV LFT SHD W/S	RDY W/S	RHT SHD W/S	MEDIAN WD/S	BR	INCRES/UNDI LFT SHD W/S	RDY W/S	RHT SHD W/S	SPC USE LNS WID	TOT RDY WID	MTCE A	SE	CITY NBR	ST FC	LEGAL SPEED D	IB	T R	P K	S T
110.13		108.42	END SU LN		L	AUXILIARY	24A			2	2	10A	24A	4A	76S	DE	4A	24A	10A	16	64	1	01		R5	70	R		
			ON RAMP		L	SR 82			ST		Y																		
110.24		108.53	MISC FEATR		L	GORE (S111013)																							
110.33		108.62	END SU LN		R	AUXILIARY	16A			2	2	10A	24A	4A	76S	DE	4A	24A	10A	$$$	48	1	01		R5	70	R		
			OFF RAMP		R	SR 82			ST		Y																		
110.55		108.84	MISC FEATR		R	GORE (P111033)																							
110.67		108.96	MISC FEATR		L	GORE (R511078)																							
110.78		109.07	OFF RAMP		L	SR 82			ST		Y																		
110.86		109.15	UXING	B		SR 82 SB			ST																				
						BRDG NUM 082/001S																							
110.87		109.16	UXING	B		SR 82 NB			ST																				
						BRDG NUM 082/001N																							
111.00		109.29	MP MARKER		R	111																							
111.18		109.47	MISC FEATR		R	GORE (Q111144)																							
111.44		109.73	ON RAMP		R	SR 82			ST		Y																		
111.46		109.75	UXING	B		COUNTY RD			ST																				
						BRDG NUM 090/167																							
112.00		110.29	MP MARKER		B	112																							
112.10		110.39	BEG BRIDGE	B		NANEUM CREEK			ST																				
						BRDG NUM 090/168C																							
112.11		110.40	END BRIDGE	B		NANEUM CREEK																							
112.64		110.93	BEG BRIDGE	B		COLEMAN CREEK			ST																				
						BRDG NUM 090/169C																							
112.65		110.94	END BRIDGE	B		COLEMAN CREEK																							
113.01		111.30	MP MARKER		B	113																							
114.01		112.30	MP MARKER		B	114																							
114.08		112.37	BEG BRIDGE	B		COOKE CREEK			ST																				
						BRDG NUM 090/169.5C																							
114.09		112.38	END BRIDGE	B		COOKE CREEK																							
114.98		113.27	ON RAMP		L	KITTITAS RD			ST		Y																		
115.01		113.30	MP MARKER		B	115																							
115.20		113.49	OFF RAMP		R	KITTITAS RD			ST		Y																		
115.24		113.53	MISC FEATR		L	GORE (S111498)																							
115.33		113.62	MISC FEATR		R	GORE (P111520)																							
115.47		113.76	UXING	B		KITTITAS RD			ST																				
						BRDG NUM 090/170																							
115.60		113.89	MISC FEATR		L	GORE (R111573)																							
115.69		113.98	MISC FEATR		R	GORE (Q111597)																							
115.73		114.02	OFF RAMP		L	KITTITAS RD			ST		Y																		
115.97		114.26	ON RAMP		R	KITTITAS RD			ST		Y																		
116.01		114.30	MP MARKER		B	116																							
117.01		115.30	MP MARKER		B	117																							
117.82		116.11	UXING	B		MUNDY RD			ST																				

SR 090 MAINLINE INTERSTATE - ISSH COUNTY KITTITAS DOT DISTRICT 5

SRMP	B	ARM	FEATURE	D	LR	DESCRIPTION	BRIDGE/UXING/XROAD OW	TC	L	NBR LNS D	I	DECREAS/DIV LFT SHD W/S	RDY W/S	RHT SHD W/S	MEDIAN WD/S	BR	INCRES/UNDI LFT SHD W/S	RDY W/S	RHT SHD W/S	SPC USE LNS WID	TOT RDY WID	MTCE A	SE	CITY NBR	ST FC	LEGAL SPEED D	IB	T R	P K	S T
117.82		116.11				BRDG NUM 090/172				2	2	10A	24A	4A	76S	DE	4A	24A	10A		48	1	01		R5		70	R		
118.01		116.30	MP MARKER		B	118																								
118.60		116.89	MED XING		C	OFFICIAL																								
119.01		117.30	MP MARKER		B	119																								
120.01		118.30	MP MARKER		B	120																								
120.92		119.21	BEG BRIDGE	I		RENSLOW BRIDGE	ST			2	2	$$C	38P	$$C	76O	$$	$$C	38P	$$C		76	1	01		R5		70	R		
						BRDG NUM 090/174S																								
			BEG BRIDGE	D		RENSLOW BRIDGE	ST																							
						BRDG NUM 090/174N																								
120.94		119.23	UXING		B	MILW RR	ST																							
						BRDG NUM 090/175																								
			RR XING		B	NUM 396470C STRUCTURE																								
120.96		119.25	END BRIDGE	I		RENSLOW BRIDGE				2	2	10A	24A	4A	76S	DE	4A	24A	10A		48	1	01		R5		70	R		
			END BRIDGE	D		RENSLOW BRIDGE																								
121.01		119.30	MP MARKER		B	121																								
121.18		119.47	BEG BRIDGE	I		BOYLSTON RD	ST			2	2	$$C	38A	$$C	76O	$$	$$C	38A	$$C		76	1	01		R5		70	R		
						BRDG NUM 090/176S																								
			BEG BRIDGE	D		BOYLSTON RD	ST																							
						BRDG NUM 090/176N																								
121.20		119.49	END BRIDGE	I		BOYLSTON RD				2	2	10A	24A	4A	76S	DE	4A	24A	10A		48	1	01		R5		70	R		
			END BRIDGE	D		BOYLSTON RD																								
122.01		120.30	MP MARKER		B	122																								
123.01		121.30	MP MARKER		B	123																								
124.01		122.30	MP MARKER		B	124																								
125.01		123.30	MP MARKER		B	125																								
125.13		123.42	ENT FROM		L	REST AREA	ST		Y																					
125.52		123.81	EXIT TO		R	REST AREA	ST		Y																					
125.63		123.92	REST AREA		L	RYEGRASS																								
						CS 190293 S520 MAJOR																								
125.72		124.01								2	2	10A	24A	4A	999S	DE	4A	24A	10A		48	1	01		R5		70	R		
125.80		124.09	MED XING		C	OFFICIAL																								
125.82		124.11	REST AREA		R	RYEGRASS																								
						CS 190294 S519 MAJOR																								
125.89		124.18	EXIT TO		L	REST AREA	ST		Y																					
126.02		124.31	MP MARKER		B	126																								
126.40		124.69	ENT FROM		R	REST AREA	ST		Y																					
127.05		125.34	MP MARKER		B	127																								
128.04		126.33	MP MARKER		B	128																								
128.40		126.69								2	2	10A	24A	4A	80S	DE	4A	24A	10A		48	1	01		R5		70	R		
129.03		127.32	MP MARKER		B	129																								
130.04		128.33	MP MARKER		B	130																								
131.05		129.34	MP MARKER		B	131																								
132.05		130.34	MP MARKER		B	132																								

SR 090 MAINLINE INTERSTATE - ISSH COUNTY KITTITAS DOT DISTRICT 5

SRMP	B	ARM	FEATURE	D	LR	DIRECTION TO INVENTORY / LEFT/RIGHT INDICATOR / DESCRIPTION	BRIDGE/UXING/XROAD OW	TC	L	NBR LNS D	I	DECREAS/DIV LFT SHD W/S	RDY W/S	RHT SHD W/S	MEDIAN WD/S	BR	INCRES/UNDI LFT SHD W/S	RDY W/S	RHT SHD W/S	SPC USE LNS WID	TOT RDY WID	MTCE A	SE	CITY NBR	ST FC	LEGAL SPEED D	IB	T R	P K	S T
132.64		130.93								2	2	10A	24A	4A	80S	DE	4A	24A	10A		48	1	01		R5	70		R		
133.05		131.34	MP MARKER		B	133																								
134.05		132.34	MP MARKER		B	134																								
135.06		133.35	MP MARKER		B	135																								
135.91		134.20	ON RAMP		L	WANAPUM RD	ST		Y																					
136.06		134.35	MP MARKER		B	136																								
136.16		134.45	OFF RAMP		R	WANAPUM RD	ST		Y																					
136.26		134.55	MISC FEATR		L	GORE (S113591)																								
136.27		134.56	MISC FEATR		R	GORE (P113616)																								
136.36		134.65	MISC FEATR		L	GORE (R513645)																								
136.39		134.68	MISC FEATR		R	GORE (Q513662)																								
136.43		134.72	UXING	B		WANAPUM RD	ST																							
						BRDG NUM 090/179																								
136.45		134.74	OFF RAMP		L	WANAPUM RD	ST		Y																					
136.48		134.77								2	2	10A	24A	4A	16S	DE	4A	24A	10A		48	1	01		R5	70		R		
136.50		134.79	MED XING		C	OFFICIAL																								
136.59		134.88	TRAF RCDR	B		R042 0																								
136.62		134.91	ON RAMP		R	WANAPUM RD	ST		Y																					
136.76		135.05								2	2	10A	24A	$$$	8A	JE	$$$	24A	10A		48	1	01		R5	70		R		
136.93		135.22								2	2	10A	24A		4A	JE		24A	10A		48	1	01		R5	70		R		
137.07		135.36	MP MARKER		B	137																								
137.20		135.49	BEG BRIDGE	B		COLUMBIA RIVER	ST			2	2	$$C	26P		4P	JE		26P	$$C		52	1	01		R5	70		R		
						BRDG NUM 090/180																								
137.43		135.72	END CTLSEC			CONTROL SECTION 1902																								
			LEAVE CO			KITTITAS																								

SR 090 MAINLINE INTERSTATE - ISSH COUNTY GRANT DOT DISTRICT 5

SRMP	B	ARM	FEATURE	DIRECTION TO INVENTORY / LEFT/RIGHT INDICATOR	DESCRIPTION	BRIDGE-UXING-XROAD-OW	TC	L	NBR LNS D	I	WIDTH AND SURFACE INFORMATION: DECREAS/DIV LFT SHD W/S	RDY W/S	RHT SHD W/S	MEDIAN-WD/S	BR	INCRES/UNDI LFT SHD W/S	RDY W/S	RHT SHD W/S	SPC USE LNS WID	TOT RDY WID	MTCE A	SE	CITY NBR	ST FC	LEGAL SPEED D	IB	T R	P K	S T
137.43		135.72	ENTER CO		GRANT				2	2	C	26P		4P	JE		26P	C		52	1	01		R5		70	R		
			BEG CTLSEC		CONTROL SECTION 1311																								
137.67		135.96	LEAVE DIST		5																								
			END BRIDGE B		COLUMBIA RIVER																								

SR 090 MAINLINE INTERSTATE - ISSH COUNTY GRANT DOT DISTRICT 2

SRMP	B	ARM	FEATURE	DIRECTION TO INVENTORY / LEFT/RIGHT INDICATOR	DESCRIPTION	BRIDGE/UXING/XROAD OW	TC	L	WIDTH AND SURFACE INFORMATION: NBR LNS D	I	DECREAS/DIV LFT SHD W/S	RDY W/S	RHT SHD W/S	MEDIAN WD/S	BR	INCRES/UNDI LFT SHD W/S	RDY W/S	RHT SHD W/S	SPC USE LNS WID	TOT RDY WID	MTCE A	SE	CITY NBR	CLASSIFICATIONS: ST FC	LEGAL SPEED D	IB	T R	P K	S T
137.67		135.96	OFF RAMP	R	SR 26	ST		Y	2	2	10A	26A		7A	JE		26A	10A		52	2	01		R5	70	R		
137.72		136.01	ON RAMP	L	SR 26	ST		Y																				
137.74		136.03	MISC FEATR	R	GORE (P113767)																							
137.79	B	136.08	BEG BRIDGE	B	SR 26	ST			2	2	$$C	28A		7A	JE		26A	$$C		54	2	01		R5	70	R		
					BRDG NUM 090/201																							
137.82	B	136.11	END BRIDGE	B	SR 26				2	2	10A	26A		7A	JE		26A	10A		52	2	01		R5	70	R		
137.92		136.21	MISC FEATR	R	GORE (Q113811)																							
137.94		136.23	MISC FEATR	L	GORE (S513772)																							
138.01		136.30	MP MARKER	B	138				2	2	10A	24A		16A	JE		24A	10A		48	2	01		R5	70	R		
138.11		136.40	ON RAMP	R	SR 26	ST		Y																				
138.20		136.49	MISC FEATR	L	GORE (R113828)																							
138.28		136.57	OFF RAMP	L	SR 26	ST		Y																				
138.99		137.28	MP MARKER	B	139																							
139.09		137.38							2	2	10A	24A	4A	16S	JE	4A	24A	10A		48	2	01		R5	70	R		
139.24		137.53							2	2	10A	24A	4A	60S	DE	4A	24A	10A		48	2	01		R5	70	R		
139.56		137.85	EXIT TO	R	SCENIC VIEW	ST		N	2	2	10A	24A	4A	182S	DE	4A	24A	10A		48	2	01		R5	70	R		
139.62		137.91	ENT FROM	R	SCENIC VIEW	ST		N																				
139.84		138.13	ENT FROM	L	SCENIC VIEW	ST		N																				
139.91		138.20	EXIT TO	L	SCENIC VIEW	ST		N																				
139.95		138.24	MP MARKER	B	140																							
140.95		139.24	MP MARKER	B	141																							
141.95		140.24	MP MARKER	B	142																							
142.95		141.24	MP MARKER	B	143																							
143.33		141.62	MED XING	C	OFFICIAL																							
143.37		141.66	MED XING	C	OFFICIAL																							
			ON RAMP	L	SILICA RD	ST		Y																				
143.43		141.72	OFF RAMP	R	SILICA RD	ST		Y																				
143.48		141.77	MED XING	C	OFFICIAL																							
143.55		141.84	MISC FEATR	R	GORE (P114343)																							
143.65		141.94	MISC FEATR	L	GORE (S114337)																							
143.85		142.14	BEG BRIDGE	I	SILICA RD	ST			2	2	$$W	38P	$$W	170O	$$	$$W	38P	$$W		76	2	01		R5	70	R		
					BRDG NUM 090/202S																							
			BEG BRIDGE	D	SILICA RD	ST																						
					BRDG NUM 090/202N																							
143.87		142.16	END BRIDGE	I	SILICA RD				2	2	10A	24A	4A	182S	DE	4A	24A	10A		48	2	01		R5	70	R		
			END BRIDGE	D	SILICA RD																							
143.92		142.21	MP MARKER	L	144																							
143.95		142.24	MP MARKER	R	144																							
144.01		142.30	MISC FEATR	R	GORE (Q114431)																							
144.13		142.42	MISC FEATR	L	GORE (R114425)																							
144.25		142.54	OFF RAMP	L	SILICA RD	ST		Y																				
144.31		142.60	MED XING	C	OFFICIAL																							
			ON RAMP	R	SILICA RD	ST		Y																				

SR 090 MAINLINE INTERSTATE - ISSH COUNTY GRANT DOT DISTRICT 2

SRMP	B	ARM	FEATURE	D	LR	DESCRIPTION	BRIDGE/UXING/XROAD OW	TC	L	NBR LNS D	I	DECREAS/DIV LFT SHD W/S	RDY W/S	RHT SHD W/S	MEDIAN WD/S	BR	INCRES/UNDI LFT SHD W/S	RDY W/S	RHT SHD W/S	SPC USE LNS WID	TOT RDY WID	MTCE A	SE	CITY NBR	ST FC	LEGAL SPEED D	IB	T R	P K	S T
144.35		142.64								2	2	10A	24A	4A	182S	DE	4A	24A	10A		48	2	01		R5	70	R		
144.50		142.79								2	2	10A	24A	4A	42S	DE	4A	24A	10A		48	2	01		R5	70	R		
145.00		143.29	MP MARKER	B	145																								
146.00		144.29	MP MARKER	B	146																								
147.00		145.29	MP MARKER	B	147																								
148.00		146.29	MP MARKER	B	148																								
148.65		146.94	UXING	B	R SW		ST																						
					BRDG NUM 090/204																								
149.00		147.29	MP MARKER	B	149																								
149.36		147.65	MED XING	C	OFFICIAL																								
149.41		147.70	ON RAMP	L	SR 281		ST		Y																				
149.47		147.76	MED XING	C	OFFICIAL																								
149.51		147.80	OFF RAMP	R	SR 281		ST		Y																				
149.55		147.84	MED XING	C	OFFICIAL																								
149.58		147.87	MISC FEATR	R	GORE (P114951)																								
149.64		147.93	MISC FEATR	L	GORE (S114941)																								
149.78		148.07	UXING	B	SR 281		ST			2	2	10A	24A	4A	40S	DE	4A	24A	10A		48	2	01		R5	70	R		
					BRDG NUM 281/001																								
149.88		148.17	MISC FEATR	R	GORE (Q115007)																								
149.94		148.23	MISC FEATR	L	GORE (R115005)																								
150.02		148.31	MP MARKER	B	150																								
150.05		148.34	OFF RAMP	L	SR 281		ST		Y																				
150.07		148.36	BEG BRIDGE	I	W CANAL		ST			2	2	$$W	38A	$$W	32O	$$	$$W	48A	$$W		86	2	01		R5	70	R		
					BRDG NUM 090/206S																								
			ON RAMP	R	SR 281		ST		Y																				
			BEG BRIDGE	D	W CANAL		ST																						
					BRDG NUM 090/206N																								
150.09		148.38	END BRIDGE	I	W CANAL					2	2	10A	24A	4A	40S	DE	4A	24A	10A		48	2	01		R5	70	R		
			END BRIDGE	D	W CANAL																								
151.15		149.44	ON RAMP	L	SR 281 SPBURKE (SPUR)		ST		Y																				
151.18		149.47	MED XING	C	OFFICIAL																								
151.33		149.62	MED XING	C	OFFICIAL																								
			OFF RAMP	R	SR 281 SPBURKE (SPUR)		ST		Y																				
151.36		149.65	MED XING	C	OFFICIAL																								
151.40		149.69	MISC FEATR	R	GORE (P115133)																								
151.45		149.74	MISC FEATR	L	GORE (S115115)																								
151.66		149.95	MISC FEATR	R	GORE (Q515200)																								
151.73		150.02	BEG BRIDGE	I	SR 281 SPUR		ST			2	2	$$W	30A	$$W	36O	$$	$$W	42A	$$W		72	2	01		R5	70	R		
					BRDG NUM 090/208S																								
			BEG BRIDGE	D	SR 281 SPUR		ST																						
					BRDG NUM 090/208N																								
151.76		150.05	END BRIDGE	I	SR 281 SPUR					2	2	10A	24A	4A	40S	DE	4A	24A	10A		48	2	01		R5	70	R		
			END BRIDGE	D	SR 281 SPUR																								

SR 090 MAINLINE INTERSTATE - ISSH COUNTY GRANT DOT DISTRICT 2

SRMP	B	ARM	FEATURE	D	LR	DESCRIPTION	BRIDGE/UXING/XROAD OW	TC	L	NBR LNS D	I	DECREAS/DIV LFT SHD W/S	RDY W/S	RHT SHD W/S	MEDIAN WD/S	BR	INCRES/UNDI LFT SHD W/S	RDY W/S	RHT SHD W/S	SPC USE LNS WID	TOT RDY WID	MTCE A	SE	CITY NBR	ST FC	LEGAL SPEED D	IB	T R	P K	S T
151.81		150.10								2	2	10A	24A	4A	40S	DE	4A	24A	10A		48	2	01		R5	70	R		
151.95		150.24	MISC FEATR		L	GORE (R115202)																								
151.99		150.28	MP MARKER		B	152																								
152.00		150.29	ON RAMP		R	SR 281 SPBURKE (SPUR)	ST		Y																					
152.02		150.31	OFF RAMP		L	SR 281 SPBURKE (SPUR)	ST		Y																					
152.23		150.52	MED XING		C	OFFICIAL																								
152.99		151.28	MP MARKER		B	153																								
153.99		152.28	MP MARKER		B	154																								
154.15		152.44	MED XING		C	OFFICIAL																								
154.28		152.57	MED XING		C	OFFICIAL																								
			ON RAMP		L	ADAMS RD	ST		Y																					
154.44		152.73	MISC FEATR		L	GORE (S115428)				2	2	10A	24A	4A	40S	DE	4A	24A	10A		48	2	02		R5	70	R		
154.53		152.82	MISC FEATR		L	GORE (R515463)																								
154.60		152.89	OFF RAMP		R	ADAMS RD	ST		Y																					
154.61		152.90	UXING	B		ADAMS RD	ST																							
						BRDG NUM 090/210																								
154.63		152.92	OFF RAMP		L	ADAMS RD	ST		Y																					
154.68		152.97	MISC FEATR		R	GORE (P515460)																								
154.78		153.07	MISC FEATR		R	GORE (Q115505)																								
154.99		153.28	MP MARKER		B	155																								
155.00		153.29	MED XING		C	OFFICIAL																								
155.05		153.34	ON RAMP		R	ADAMS RD	ST		Y																					
155.99		154.28	MP MARKER		B	156																								
156.53		154.82								2	2	10A	24A	4A	62S	DE	4A	24A	10A		48	2	02		R5	70	R		
156.99		155.28	MP MARKER		B	157																								
157.99		156.28	MP MARKER		B	158																								
158.99		157.28	MP MARKER		B	159																								
159.87		158.16	MED XING		C	OFFICIAL																								
159.99		158.28	MP MARKER		B	160																								
160.96		159.25	MED XING		C	OFFICIAL																								
160.99		159.28	MP MARKER		B	161				2	2	10A	24A	4A	38S	DE	4A	24A	10A		48	2	02		R5	70	R		
161.12		159.41	EXIT TO		R	REST AREA	ST		Y																					
161.33		159.62	REST AREA		R	WINCHESTER WASTEWAY																								
						CS 131192 G238 MAJOR																								
161.55		159.84	ENT FROM		R	REST AREA	ST		Y																					
161.62		159.91	ENT FROM		L	REST AREA	ST		Y																					
161.82		160.11	REST AREA		L	WINCHESTER WASTEWAY																								
						CS 131191 G239 MAJOR																								
161.99		160.28	MP MARKER		B	162																								
162.03		160.32	EXIT TO		L	REST AREA	ST		Y																					
162.30		160.59	MED XING		C	OFFICIAL																								
162.77		161.06	MED XING		C	OFFICIAL																								
162.99		161.28	MP MARKER		B	163																								

SR 090 MAINLINE INTERSTATE - ISSH COUNTY GRANT DOT DISTRICT 2

SRMP	B	ARM	FEATURE	D	LR	DESCRIPTION	BRIDGE NBR	UXING-LNS	XROAD-OW	TC	L	DECREAS/DIV LFT SHD W/S	RDY W/S	RHT SHD W/S	MEDIAN-WD/S	BR	INCRES/UNDI LFT SHD W/S	RDY W/S	RHT SHD W/S	SPC USE LNS WID	TOT RDY WID	MTCE A	SE	CITY NBR	ST FC	LEGAL SPEED D	IB	T R	P K	S T
163.42		161.71						2	2	10A	24A	4A	38S	DE	4A	24A	10A			48	2	02		R5		70	R		
163.75		162.04	MED XING		C	OFFICIAL																								
163.99		162.28	MP MARKER		B	164																								
164.17		162.46	MED XING		C	OFFICIAL																								
164.33		162.62	MED XING		C	OFFICIAL																								
			ON RAMP		L	DODSON RD						ST		Y																
164.48		162.77	MISC FEATR		L	GORE (S116433)																								
164.52		162.81	OFF RAMP		R	DODSON RD						ST		Y																
164.59		162.88	UXING	B		DODSON RD						ST																		
						BRDG NUM 090/212																								
164.69		162.98	MISC FEATR		R	GORE (P516452)																								
164.71		163.00	MISC FEATR		L	GORE (R116478)																								
164.78		163.07	OFF RAMP		L	DODSON RD						ST		Y																
164.80		163.09	MISC FEATR		R	GORE (Q116509)																								
164.97		163.26	MP MARKER		B	165																								
165.09		163.38	ON RAMP		R	DODSON RD						ST		Y																
165.14		163.43	MED XING		C	OFFICIAL																								
165.98		164.27	MP MARKER		B	166																								
166.98		165.27	MP MARKER		B	167																								
167.94		166.23	MED XING		C	OFFICIAL																								
167.99		166.28	MP MARKER		B	168																								
168.99		167.28	MP MARKER		B	169																								
169.35		167.64	ON RAMP		L	HIAWATHA VALLEY RD						ST		Y																
169.37		167.66	OFF RAMP		R	HIAWATHA VALLEY RD						ST		Y																
169.54		167.83	MISC FEATR		L	GORE (S116935)																								
			MISC FEATR		R	GORE (P116937)																								
169.67		167.96	UXING	B		HIAWATHA VALLEY RD						ST																		
						BRDG NUM 090/214																								
169.80		168.09	MISC FEATR		L	GORE (R116987)																								
			MISC FEATR		R	GORE (Q117012)																								
169.87		168.16	OFF RAMP		L	HIAWATHA VALLEY RD						ST		Y																
169.99		168.28	MP MARKER		B	170																								
170.06		168.35	MED XING		C	OFFICIAL																								
170.12		168.41	ON RAMP		R	HIAWATHA VALLEY RD						ST		Y																
170.48		168.77						2	2	10A	24A	4A	64S	DE	4A	24A	10A			48	2	02		R5		70	R		
170.99		169.28	MP MARKER		B	171		2	2	10A	24A	4A	40S	DE	4A	24A	10A			48	2	02		R5		70	R		
171.99		170.28	MP MARKER		B	172																								
172.99		171.28	MP MARKER		B	173																								
173.99		172.28	MP MARKER		B	174																								
174.25		172.54	MED XING		C	OFFICIAL																								
174.27		172.56	ON RAMP		L	HANSEN RD						ST		Y																
174.35		172.64	MED XING		C	OFFICIAL																								
174.45		172.74	MISC FEATR		L	GORE (S117427)																								

SR 090 MAINLINE INTERSTATE - ISSH COUNTY GRANT DOT DISTRICT 2

SRMP	B	ARM	FEATURE	D	LR	DESCRIPTION	BRIDGE NBR	BRIDGE LNS	UXING-OW	UXING-TC	UXING-L	XROAD-D	XROAD-I	DECREAS/DIV LFT SHD W/S	DECREAS/DIV RDY W/S	DECREAS/DIV RHT SHD W/S	MEDIAN-WD/S	MEDIAN-BR	INCRES/UNDI LFT SHD W/S	INCRES/UNDI RDY W/S	INCRES/UNDI RHT SHD W/S	SPC USE LNS WID	TOT RDY WID	MTCE A	MTCE SE	CITY NBR	ST FC	LEGAL SPEED D	LEGAL IB	T R	P K	S T
174.48		172.77						2	2	10A	24A			4A			40S	DE	4A	24A	10A		48	2	02		R5	70	R		
174.53		172.82						2	2	10A	24A			$$$			38A	JE	$$$	24A	10A		48	2	02		R5	70	R		
174.60		172.89	UXING	B		HANSEN RD	ST	2	2	10A	24A						24A	JE		24A	10A		48	2	02		R5	70	R		
						BRDG NUM 090/216																										
174.61		172.90	OFF RAMP		R	PRICHARD RD	ST			Y																						
174.69		172.98	MISC FEATR		R	GORE (P117461)																										
174.72		173.01	MISC FEATR		R	SGN ENT MOSES LAKE																										
174.73		173.02	ENTER CITY			MOSES LAKE		2	2	10A	24A						24A	JE		24A	10A		48	2	02	0805	U5	70	R	P	
174.74		173.03	MISC FEATR		L	GORE (R117481)																										
174.81		173.10	OFF RAMP		L	HANSEN RD	ST			Y																						
174.99		173.28	MP MARKER		B	175																										
175.21		173.50	MISC FEATR		L	GORE (R117528)																										
175.22		173.51	LEAVE CITY			MOSES LAKE		2	2	10A	24A						24A	JE		24A	10A		48	2	02	$$$$	U5	70	R	$	
175.28		173.57	OFF RAMP		L	WESTSHORE DR	ST			Y																						
175.34		173.63	MISC FEATR		R	GORE (Q117556)																										
175.41		173.70	UXING	B		PED XING	ST																									
						BRDG NUM 090/219																										
175.56		173.85	ON RAMP		R	PRICHARD RD	ST			Y																						
175.62		173.91	BEG BRIDGE	I		MOSES LAKE	ST	2	2	$$W	31A				W		21O	$$		W	29A	$$W	60	2	02		U5	70	R		
						BRDG NUM 090/220S																										
			BEG BRIDGE	D		MOSES LAKE	ST																									
						BRDG NUM 090/220N																										
175.67		173.96	END BRIDGE	I		MOSES LAKE		2	2	10A	24A			4A			28A	GR	4A	24A	10A		48	2	02		U5	70	R		
			END BRIDGE	D		MOSES LAKE																										
			ON RAMP		L	SR 171	ST			Y																						
			OFF RAMP		R	BROADWAY AVE	ST			Y																						
175.75		174.04	ENTER CITY			MOSES LAKE		2	2	10A	24A			4A			16A	GR	4A	24A	10A		48	2	02	0805	U5	70	R	P	
175.83		174.12	MISC FEATR		R	GORE (P117567)																										
175.88		174.17	MISC FEATR		L	GORE (S117567)																										
175.99		174.28	UXING	B		SR 171	ST																									
						BRDG NUM 171/005																										
176.00		174.29	MP MARKER		B	176																										
176.13		174.42	MISC FEATR		L	GORE (R117629)																										
176.17		174.46	MISC FEATR		R	GORE (Q117647)																										
176.29		174.58	OFF RAMP		L	SR 171	ST			Y																						
176.46		174.75	UXING	B		PENINSULA DR	ST																									
						BRDG NUM 090/223																										
176.47		174.76	ON RAMP		R	BROADWAY AVE	ST			Y																						
176.58		174.87	MISC FEATR		L	SGN ENT MOSES LAKE																										
176.74		175.03	BEG BRIDGE	I		PELICAN HORN	ST	2	2	$$W	31A			$$W			12O	$$	$$W	31A	$$W		62	2	02	0805	U5	70	R	P	
						BRDG NUM 090/225S																										
			BEG BRIDGE	D		PELICAN HORN	ST																									
						BRDG NUM 090/225N																										

SR 090 MAINLINE INTERSTATE - ISSH COUNTY GRANT DOT DISTRICT 2

SRMP	B	ARM	FEATURE	D	LR	DESCRIPTION	BRIDGE/UXING/XROAD OW	TC	L	NBR LNS D	I	DECREAS/DIV LFT SHD W/S	RDY W/S	RHT SHD W/S	MEDIAN WD/S	BR	INCRES/UNDI LFT SHD W/S	RDY W/S	RHT SHD W/S	SPC USE LNS WID	TOT RDY WID	MTCE A	SE	CITY NBR	ST FC	LEGAL SPEED D	IB	T R	P K	S T
176.77		175.06	END BRIDGE	I		PELICAN HORN				2	2	10A	24A	4A	16A	GR	4A	24A	10A		48	2	02	$$$$	U5	70	R	$	
			END BRIDGE	D		PELICAN HORN																								
			LEAVE CITY			MOSES LAKE																								
176.99		175.28	MP MARKER		B	177																								
177.40		175.69	UXING		B	CMSTPP RR	ST																							
						BRDG NUM 090/227																								
			RR XING		B	NUM 396972N STRUCTURE																								
177.77		176.06	UXING		B	POTATO HILL RD	ST																							
						BRDG NUM 090/228																								
177.99		176.28	MP MARKER		B	178																								
178.79		177.08	ENTER CITY			MOSES LAKE				2	2	10A	24A	4A	16A	GR	4A	24A	10A		48	2	02	0805	U5	70	R	P	
179.00		177.29	MP MARKER		B	179																								
179.15		177.44	ON RAMP		L	SR 17	ST		Y																					
179.25		177.54	OFF RAMP		R	SR 17	ST		Y																					
179.33		177.62	MISC FEATR		L	GORE (S117915)				2	2	10A	24A	4A	16A	JE	4A	24A	10A		48	2	02	0805	U5	70	R	P	
			MISC FEATR		R	GORE (P117925)																								
179.42		177.71	MISC FEATR		R	GORE (Q517981)																								
179.45		177.74	UXING		B	SR 17	ST																							
						BRDG NUM 017/210																								
179.56		177.85	MISC FEATR		L	GORE (R117965)				2	2	10A	24A	4A	30S	DE	4A	24A	10A		48	2	02	0805	U5	70	R	P	
179.65		177.94	OFF RAMP		L	SR 17	ST		Y																					
179.80		178.09	LEAVE CITY			MOSES LAKE				2	2	10A	24A	4A	40S	DE	4A	24A	10A		48	2	02	$$$$	R5	70	R	$	
179.81		178.10	ON RAMP		R	SR 17	ST		Y																					
179.82		178.11	MED XING		C	OFFICIAL																								
180.00		178.29	MP MARKER		B	180																								
180.33		178.62	TRAF RCDR	B		R055 3																								
180.99		179.28	MP MARKER		B	181																								
181.81		180.10	BEG BRIDGE	I		CMSTP&P RR/N SE RD	ST			2	2	$$C	31P	$$C	36O	$$	$$C	31P	$$C		62	2	02		R5	70	R		
						BRDG NUM 090/232S																								
			RR XING		B	NUM 396998R STRUCTURE																								
			BEG BRIDGE	D		CMSTP&P RR/N SE RD	ST																							
						BRDG NUM 090/232N																								
181.85		180.14	END BRIDGE	I		CMSTP&P RR/N SE RD				2	2	10A	24A	4A	40S	DE	4A	24A	10A		48	2	02		R5	70	R		
			END BRIDGE	D		CMSTP&P RR/N SE RD																								
181.99		180.28	MP MARKER		B	182																								
182.41		180.70	ON RAMP		L	WHEELER RD	ST		Y																					
182.42		180.71	MED XING		C	OFFICIAL																								
182.56		180.85	MED XING		C	OFFICIAL																								
182.60		180.89	OFF RAMP		R	WHEELER RD	ST		Y																					
182.66		180.95	MED XING		C	OFFICIAL																								
182.73		181.02	MISC FEATR		L	GORE (S118241)																								
			MISC FEATR		R	GORE (P118260)																								
182.83		181.12	BEG BRIDGE	I		WHEELER RD	ST			2	2	$$C	36A	$$C	34O	$$	$$C	36A	$$C		72	2	02		R5	70	R		

SR 090 MAINLINE INTERSTATE - ISSH COUNTY GRANT DOT DISTRICT 2

SRMP	B	ARM	FEATURE	D	LR	DIRECTION TO INVENTORY / LEFT/RIGHT INDICATOR / DESCRIPTION	BRIDGE/UXING/XROAD OW	TC	L	NBR LNS D	I	DECREAS/DIV LFT SHD W/S	RDY W/S	RHT SHD W/S	MEDIAN WD/S	BR	INCRES/UNDI LFT SHD W/S	RDY W/S	RHT SHD W/S	SPC USE LNS WID	TOT RDY WID	MTCE A	SE	CITY NBR	ST FC	LEGAL SPEED D	IB	T R	P K	S T
182.83		181.12				BRDG NUM 090/233S				2	2	C	36A	C	34O		C	36A	C		72	2	02		R5		70	R		
			BEG BRIDGE	D		WHEELER RD	ST																							
						BRDG NUM 090/233N																								
182.85		181.14	END BRIDGE	I		WHEELER RD				2	2	10A	24A	4A	40S	DE	4A	24A	10A		48	2	02		R5		70	R		
			END BRIDGE	D		WHEELER RD																								
182.93		181.22	MISC FEATR		L	GORE (R118309)																								
182.95		181.24	MISC FEATR		R	GORE (Q118328)																								
183.00		181.29	MP MARKER		B	183																								
183.09		181.38	OFF RAMP		L	WHEELER RD	ST		Y																					
183.21		181.50	MED XING		C	OFFICIAL																								
183.28		181.57	ON RAMP		R	WHEELER RD	ST		Y																					
183.99		182.28	MP MARKER		B	184																								
184.52		182.81	ON RAMP		L	Q RD NE	ST		Y																					
184.60		182.89	MED XING		C	OFFICIAL																								
184.65		182.94	OFF RAMP		R	Q RD SE	ST		Y																					
184.74		183.03	MED XING		C	OFFICIAL																								
184.78		183.07	MISC FEATR		L	GORE (S118452)																								
184.79		183.08	MISC FEATR		R	GORE (P118465)																								
184.89		183.18	UXING	B		Q RD NE/SE	ST																							
						BRDG NUM 090/235																								
184.99		183.28	MISC FEATR		L	GORE (R118514)																								
185.00		183.29	MP MARKER		B	185																								
185.02		183.31	MISC FEATR		R	GORE (Q118528)																								
185.14		183.43	OFF RAMP		L	Q RD NE	ST		Y																					
185.28		183.57	ON RAMP		R	Q RD SE	ST		Y																					
185.37		183.66	MED XING		C	OFFICIAL																								
185.64		183.93	UXING	B		BN RR	ST																							
						BRDG NUM 090/236																								
			RR XING	B		NUM 89805U STRUCTURE																								
185.99		184.28	MP MARKER		B	186																								
186.99		185.28	MP MARKER		B	187																								
187.99		186.28	MP MARKER		B	188																								
188.44		186.73	ON RAMP		L	U RD NE	ST		Y																					
188.60		186.89	OFF RAMP		R	U RD SE	ST		Y																					
188.73		187.02	MISC FEATR		R	GORE (P118860)																								
188.75		187.04	MISC FEATR		L	GORE (S118844)																								
188.89		187.18	UXING	B		U RD NE/SE	ST																							
						BRDG NUM 090/238																								
188.99		187.28	MP MARKER		B	189																								
189.02		187.31	MISC FEATR		R	GORE (Q118934)																								
189.05		187.34	MISC FEATR		L	GORE (R118917)																								
189.17		187.46	OFF RAMP		L	U RD NE	ST		Y																					
189.34		187.63	ON RAMP		R	U RD SE	ST		Y																					

SR 090 MAINLINE INTERSTATE - ISSH COUNTY GRANT DOT DISTRICT 2

SRMP	B	ARM	FEATURE	D	LR	DESCRIPTION	BRIDGE/UXING/XROAD OW	TC	L	NBR LNS D	I	DECREAS/DIV LFT SHD W/S	RDY W/S	RHT SHD W/S	MEDIAN WD/S	BR	INCRES/UNDI LFT SHD W/S	RDY W/S	RHT SHD W/S	SPC USE LNS WID	TOT RDY WID	MTCE A	SE	CITY NBR	ST FC	LEGAL SPEED D	IB	T R	P K	S T
189.36		187.65								2	2	10A	24A	4A	40S	DE	4A	24A	10A		48	2	02		R5	70	R		
189.37		187.66	MED XING		C	OFFICIAL																								
190.01		188.30	MP MARKER		B	190																								
190.19		188.48	BEG BRIDGE	I		WEBER COULEE	ST			2	2	$$C	38A	$$C	32O	$$	$$C	38A	$$C		76	2	02		R5	70	R		
						BRDG NUM 090/239S																								
			BEG BRIDGE	D		WEBER COULEE	ST																							
						BRDG NUM 090/239N																								
190.22		188.51	END BRIDGE	I		WEBER COULEE				2	2	10A	24A	4A	40S	DE	4A	24A	10A		48	2	02		R5	70	R		
			END BRIDGE	D		WEBER COULEE																								
191.02		189.31	MP MARKER		B	191																								
191.33		189.62	MED XING		C	OFFICIAL																								
191.69		189.98	BEG BRIDGE	I		WEBER COULEE	ST			2	2	$$C	38A	$$C	32O	WA	$$C	38A	$$C		76	2	02		R5	70	R		
						BRDG NUM 090/240S																								
			BEG BRIDGE	D		WEBER COULEE	ST																							
						BRDG NUM 090/240N																								
191.72		190.01	END BRIDGE	I		WEBER COULEE				2	2	10A	24A	4A	40S	DE	4A	24A	10A		48	2	02		R5	70	R		
			END BRIDGE	D		WEBER COULEE																								
191.89		190.18	LEAVE DIST			2																								
			END CTLSEC			CONTROL SECTION 1311																								
			LEAVE CO			GRANT																								

SR 090 MAINLINE INTERSTATE - ISSH COUNTY ADAMS DOT DISTRICT 6

SRMP	B	ARM	FEATURE	D	LR	DESCRIPTION	BRIDGE/UXING/XROAD OW	TC	L	NBR LNS D	I	DECREAS/DIV LFT SHD W/S	RDY W/S	RHT SHD W/S	MEDIAN WD/S	BR	INCRES/UNDI LFT SHD W/S	RDY W/S	RHT SHD W/S	SPC USE LNS WID	TOT RDY WID	MTCE A	SE	CITY NBR	ST FC	LEGAL SPEED D	IB	T R	P K	S T
191.89		190.18	ENTER CO			ADAMS				2	2	10A	24A	4A	59S	DE	4A	24A	10A		48	3	02		R5		70	R		
			BEG CTLSEC			CONTROL SECTION 0101																								
192.00		190.29	MP MARKER	B		192																								
192.10		190.39	MED XING	C		OFFICIAL																								
192.70		190.99								2	2	10A	24A	4A	198S	DE	4A	24A	10A		48	3	02		R5		70	R		
193.00		191.29	MP MARKER	B		193																								
193.22		191.51								2	2	10A	24A	6A	198S	DE	4A	24A	10A		48	3	02		R5		70	R		
193.65		191.94								2	2	10A	24A	4A	235S	DE	4A	24A	10A		48	3	02		R5		70	R		
194.00		192.29	MP MARKER	B		194																								
194.18		192.47								2	2	10A	24A	4A	290S	DE	4A	24A	10A		48	3	02		R5		70	R		
194.46		192.75								2	2	10A	24A	6A	220S	DE	4A	24A	10A		48	3	02		R5		70	R		
194.62		192.91								2	2	10A	24A	4A	100S	DE	4A	24A	10A		48	3	02		R5		70	R		
194.82		193.11	BEG BRIDGE	I		MOODY RD	ST			2	2	$$C	38A	$$C	100O	$$	$$C	38A	$$C		76	3	02		R5		70	R		
						BRDG NUM 090/302S																								
			BEG BRIDGE	D		MOODY RD	ST																							
						BRDG NUM 090/302N																								
194.84		193.13	END BRIDGE	I		MOODY RD				2	2	10A	24A	4A	100S	DE	4A	24A	10A		48	3	02		R5		70	R		
			END BRIDGE	D		MOODY RD																								
194.86		193.15								2	2	10A	24A	6A	100S	DE	4A	24A	10A		48	3	02		R5		70	R		
195.00		193.29	MP MARKER	B		195																								
195.17		193.46								2	2	10A	24A	4A	134S	DE	4A	24A	10A		48	3	02		R5		70	R		
195.71		194.00								2	2	10A	24A	4A	258S	DE	4A	24A	10A		48	3	02		R5		70	R		
196.03		194.32	MP MARKER	R		196																								
196.41		194.70	MED XING	C		OFFICIAL																								
196.43		194.72	ON RAMP	L		DEAL RD	ST	Y																						
196.47		194.76								2	2	10A	24A	4A	122S	DE	4A	24A	10A		48	3	02		R5		70	R		
196.61		194.90	BEG BRIDGE	I		FARRIER COULEE	ST			2	2	10A	24A	4A	122S	DE	$$C	39A	$$C		63	3	02		R5		70	R		
						BRDG NUM 090/304S																								
			OFF RAMP	R		DEAL RD	ST	Y																						
196.63		194.92	BEG BRIDGE	D		FARRIER COULEE	ST			2	2	$$C	60A	$$C	122O	$$	C	39A	C		99	3	02		R5		70	R		
						BRDG NUM 090/304N																								
196.65		194.94	END BRIDGE	I		FARRIER COULEE				2	2	C	60A	C	122S	DE	4A	24A	10A		84	3	02		R5		70	R		
196.66		194.95	END BRIDGE	D		FARRIER COULEE				2	2	10A	24A	4A	122S	DE	4A	24A	10A		48	3	02		R5		70	R		
196.69		194.98	MISC FEATR		L	GORE (S119643)																								
196.70		194.99	MISC FEATR		R	GORE (P119661)																								
196.91		195.20	BEG BRIDGE	I		DEAL RD	ST			2	2	$$C	38A	$$C	122O	$$	$$C	38A	$$C		76	3	02		R5		70	R		
						BRDG NUM 090/306S																								
			BEG BRIDGE	D		DEAL RD	ST																							
						BRDG NUM 090/306N																								
196.93		195.22	END BRIDGE	I		DEAL RD				2	2	10A	24A	4A	122S	DE	4A	24A	10A		48	3	02		R5		70	R		
			END BRIDGE	D		DEAL RD																								
197.00		195.29	MP MARKER	B		197																								
197.14		195.43	MISC FEATR		L	GORE (R119723)																								

SR 090 MAINLINE INTERSTATE - ISSH COUNTY ADAMS DOT DISTRICT 6

SRMP	B	ARM	FEATURE	D	LR	DESCRIPTION	BRIDGE/UXING/XROAD OW	TC	L	NBR LNS D	I	DECREAS/DIV LFT SHD W/S	RDY W/S	RHT SHD W/S	MEDIAN WD/S	BR	INCRES/UNDI LFT SHD W/S	RDY W/S	RHT SHD W/S	SPC USE LNS WID	TOT RDY WID	MTCE A	SE	CITY NBR	ST FC	LEGAL SPEED D	IB	T R	P K	S T
197.16		195.45	MISC FEATR		R	GORE (Q119745)				2	2	10A	24A	4A	122S	DE	4A	24A	10A		48	3	02		R5	70	R		
197.23		195.52	OFF RAMP		L	DEAL RD	ST		Y																				
197.45		195.74	ON RAMP		R	DEAL RD	ST		Y																				
197.75		196.04	ENT FROM		L	REST AREA	ST		Y																				
197.92		196.21	EXIT TO		R	REST AREA	ST		Y																				
198.00		196.29	MP MARKER		B	198																							
198.32		196.61	REST AREA		R	SCHRAG REST AREAS																							
			REST AREA		L	SCHRAG REST AREAS																							
						CS 010192 A629 MAJOR																							
						CS 010191 A630 MAJOR																							
198.86		197.15	EXIT TO		L	REST AREA	ST		Y																				
198.94		197.23	ENT FROM		R	REST AREA	ST		Y																				
199.00		197.29	MP MARKER		B	199																							
199.47		197.76	MED XING		C	OFFICIAL																							
199.91		198.20	BEG BRIDGE	I		BATUM RD	ST			2	2	$$C	38A	$$C	122O	$$	$$C	38P	$$C		76	3	02		R5	70	R		
						BRDG NUM 090/307S																							
			BEG BRIDGE	D		BATUM RD	ST																						
						BRDG NUM 090/307N																							
199.93		198.22	END BRIDGE	I		BATUM RD				2	2	10A	24A	4A	122S	DE	4A	24A	10A		48	3	02		R5	70	R		
			END BRIDGE	D		BATUM RD																							
200.00		198.29	MP MARKER		B	200																							
201.00		199.29	MP MARKER		B	201																							
202.00		200.29	MP MARKER		B	202																							
202.12		200.41	BEG BRIDGE	D		DAMON RD	ST			2	2	$$C	38P	$$C	122S	DE	4A	24A	10A		62	3	02		R5	70	R		
						BRDG NUM 090/310N																							
202.13		200.42	BEG BRIDGE	I		DAMON RD	ST			2	2	C	38P	C	122O	$$	$$C	38P	$$C		76	3	02		R5	70	R		
						BRDG NUM 090/310S																							
202.14		200.43	END BRIDGE	D		DAMON RD				2	2	10A	24A	4A	122S	DE	C	38P	C		62	3	02		R5	70	R		
202.15		200.44	END BRIDGE	I		DAMON RD				2	2	10A	24A	4A	122S	DE	4A	24A	10A		48	3	02		R5	70	R		
203.00		201.29	MP MARKER		B	203																							
204.00		202.29	MP MARKER		B	204																							
205.00		203.29	MP MARKER		B	205																							
205.55		203.84	MED XING		C	OFFICIAL																							
206.00		204.29	MP MARKER		B	206																							
206.36		204.65	ON RAMP		L	SR 21	ST		Y																				
206.49		204.78	OFF RAMP		R	SR 21	ST		Y																				
206.57		204.86	MISC FEATR		R	GORE (P120649)																							
206.63		204.92	MISC FEATR		L	GORE (S120636)																							
206.84		205.13	BEG BRIDGE	I		SR 21	ST			2	2	10A	24A	4A	122S	DE	$$C	38P	$$C		62	3	02		R5	70	R		
						BRDG NUM 090/312S																							
206.85		205.14	BEG BRIDGE	D		SR 21	ST			2	2	$$C	38P	$$C	122O	$$	C	38P	C		76	3	02		R5	70	R		
						BRDG NUM 090/312N																							
206.88		205.17	END BRIDGE	I		SR 21				2	2	10A	24A	4A	122S	DE	4A	24A	10A		48	3	02		R5	70	R		

SR 090 MAINLINE INTERSTATE - ISSH COUNTY ADAMS DOT DISTRICT 6

SRMP	B	ARM	FEATURE	D	LR	DESCRIPTION	BRIDGE/UXING/XROAD OW	TC	L	NBR LNS D	I	DECREAS/DIV LFT SHD W/S	RDY W/S	RHT SHD W/S	MEDIAN WD/S	BR	INCRES/UNDI LFT SHD W/S	RDY W/S	RHT SHD W/S	SPC USE LNS WID	TOT RDY WID	MTCE A	SE	CITY NBR	ST FC	LEGAL SPEED D	IB	T R	P K	S T
206.88		205.17	END BRIDGE	D		SR 21				2	2	10A	24A	4A	122S	DE	4A	24A	10A		48	3	02		R5	70	R		
207.00		205.29	MP MARKER		B	207																							
207.08		205.37	MISC FEATR		L	GORE (R120719)																							
207.12		205.41	MISC FEATR		R	GORE (Q120739)																							
207.19		205.48	OFF RAMP		L	SR 21	ST		Y																				
207.39		205.68	ON RAMP		R	SR 21	ST		Y																				
207.70		205.99								2	2	10A	24A	6A	122S	DE	4A	24A	10A		48	3	02		R5	70	R		
207.91		206.20								2	2	10A	24A	4A	122S	DE	4A	24A	10A		48	3	02		R5	70	R		
208.00		206.29	MP MARKER		B	208																							
208.51		206.80	MED XING		C	OFFICIAL																							
209.00		207.29	MP MARKER		B	209																							
209.35		207.64								2	2	10A	24A	6A	122S	DE	4A	24A	10A		48	3	02		R5	70	R		
209.95		208.24								2	2	10A	24A	4A	122S	DE	4A	24A	10A		48	3	02		R5	70	R		
210.00		208.29	MP MARKER		B	210																							
210.02		208.31	BEG BRIDGE	I		WAHL RD	ST			2	2	10A	24A	4A	122S	DE	$$C	38A	$$C		62	3	02		R5	70	R		
						BRDG NUM 090/314S																							
210.03		208.32	BEG BRIDGE	D		WAHL RD	ST			2	2	$$C	38A	$$C	122O	$$	C	38A	C		76	3	02		R5	70	R		
						BRDG NUM 090/314N																							
210.04		208.33	END BRIDGE	I		WAHL RD				2	2	C	38A	C	122S	DE	4A	24A	10A		62	3	02		R5	70	R		
210.06		208.35	END BRIDGE	D		WAHL RD				2	2	10A	24A	6A	122S	DE	4A	24A	10A		48	3	02		R5	70	R		
210.47		208.76								2	2	10A	24A	4A	122S	DE	4A	24A	10A		48	3	02		R5	70	R		
210.77		209.06								2	2	10A	24A	6A	122S	DE	4A	24A	10A		48	3	02		R5	70	R		
211.00		209.29	MP MARKER		B	211																							
211.79		210.08								2	2	10A	24A	4A	122S	DE	4A	24A	10A		48	3	02		R5	70	R		
212.00		210.29	MP MARKER		B	212																							
212.29		210.58								2	2	10A	24A	6A	122S	DE	4A	24A	10A		48	3	02		R5	70	R		
212.48		210.77								2	2	10A	24A	4A	122S	DE	4A	24A	10A		48	3	02		R5	70	R		
213.00		211.29	MP MARKER		B	213																							
214.00		212.29	MP MARKER		B	214																							
214.76		213.05	ON RAMP		L	PAHA-PACKARD RD	ST		Y																				
214.96		213.25	OFF RAMP		R	PAHA-PACKARD RD	ST		Y																				
215.00		213.29	MP MARKER		B	215																							
215.01		213.30	MISC FEATR		L	GORE (S121476)																							
215.04		213.33	MISC FEATR		R	GORE (P121496)																							
215.23		213.52	BEG BRIDGE	I		PAHA RD	ST			2	2	$$C	38A	$$C	122O	$$	$$C	38A	$$C		76	3	02		R5	70	R		
						BRDG NUM 090/316S																							
			BEG BRIDGE	D		PAHA RD	ST																						
						BRDG NUM 090/316N																							
215.25		213.54	END BRIDGE	I		PAHA RD				2	2	10A	24A	4A	122S	DE	4A	24A	10A		48	3	02		R5	70	R		
			END BRIDGE	D		PAHA RD																							
215.45		213.74	MISC FEATR		L	GORE (R121555)																							
215.47		213.76								2	2	10A	24A	4A	122S	DE	6A	24A	10A		48	3	02		R5	70	R		
215.48		213.77	MISC FEATR		R	GORE (Q121574)																							

SR 090 MAINLINE INTERSTATE - ISSH COUNTY ADAMS DOT DISTRICT 6

SRMP	B	ARM	FEATURE	D	LR	DESCRIPTION	BRIDGE NBR LNS D I	DECREAS/DIV LFT SHD W/S	RDY W/S	RHT SHD W/S	MEDIAN WD/S	BR	INCRES/UNDI LFT SHD W/S	RDY W/S	RHT SHD W/S	SPC USE LNS WID	TOT RDY WID	MTCE A	SE	CITY NBR	ST FC	LEGAL SPEED D	IB	T R	P K	S T
215.51		213.80					2 2	10A	24A	4A	122S	DE	6A	24A	10A		48	3	02		R5	70		R		
215.55		213.84	OFF RAMP		L	PAHA-PACKARD RD	ST	Y																		
215.74		214.03	ON RAMP		R	PAHA-PACKARD RD	ST	Y																		
215.85		214.14					2 2	10A	24A	4A	122S	DE	4A	24A	10A		48	3	02		R5	70		R		
216.00		214.29	MP MARKER		B	216																				
217.00		215.29	MP MARKER		B	217																				
217.39		215.68					2 2	10A	24A	4A	76S	DE	4A	24A	10A		48	3	02		R5	70		R		
218.00		216.29	MP MARKER		B	218																				
218.60		216.32	EQUATION			218.03 =218.60																				
218.83		216.55	TRAF RCDR	B		P10 0																				
218.99		216.71	MP MARKER		B	219																				
219.29		217.01	MED XING		C	OFFICIAL																				
219.81		217.53	OFF RAMP		R	DANEKAS RD	ST	Y																		
219.84		217.56	BEG BRIDGE	B		DRAINAGE DITCH	ST																			
						BRDG NUM 090/318C																				
219.85		217.57	END BRIDGE	B		DRAINAGE DITCH																				
219.94		217.66	MISC FEATR		R	GORE (P121981)																				
220.00		217.72	MP MARKER		B	220																				
220.10		217.82	BEG BRIDGE	B		RITZVILLE COULEE	ST																			
						BRDG NUM 090/318.25																				
220.11		217.83	END BRIDGE	B		RITZVILLE COULEE																				
220.13		217.85	ON RAMP		L	DANEKAS RD	ST	Y																		
220.28		218.00	UXING	B		BN RR	ST																			
						BRDG NUM 090/319																				
			RR XING	B		NUM 89662Y STRUCTURE																				
220.41		218.13	MISC FEATR		L	GORE (S122013)																				
220.49		218.21	UXING	B		OLD SR 395-DANEKAS RD	ST																			
						BRDG NUM 395/212N-W																				
220.67		218.39	MISC FEATR		R	GORE (Q122097)																				
220.77		218.49	BEG BRIDGE	I		SR 395 SB	ST	2 2	10A	24A	4A	76S	DE	$$W	56P	$$W	80	3	02		R5	70		R		
						BRDG NUM 090/320S																				
220.78		218.50	BEG BRIDGE	D		SR 395 SB	ST	2 2	$$W	38P	$$W	76O	$$	W	56P	W	94	3	02		R5	70		R		
						BRDG NUM 090/320N																				
220.80		218.52	END BRIDGE	I		SR 395 SB	2 2	W	38P	W	76S	DE	4A	24A	10A		62	3	02		R5	70		R		
220.81		218.53	END BRIDGE	D		SR 395 SB	2 2	10A	24A	4A	76S	DE	4A	24A	10A		48	3	02		R5	70		R		
220.97		218.69	ON RAMP		R	OLD SR 395-DANEKAS RD	ST	Y																		
221.04		218.76	MP MARKER		B	221																				
221.11		218.83	MISC FEATR		R	GORE (Q122124)																				
221.24		218.96	BEG SU LN		R	AUXILIARY 16A	2 2	10A	24A	4A	76S	DE	4A	24A	10A	16	64	3	02		R5	70		R		
			ON RAMP		R	SR 395 NB	ST	Y																		
221.37		219.09	MISC FEATR		L	GORE (R122159)																				
221.55		219.27	END SU LN		R	AUXILIARY 16A	2 2	10A	24A	4A	76S	DE	4A	24A	10A	$$$	48	3	02		R5	70		R		
			OFF RAMP		R	SR 261	ST	Y																		

SR 090 MAINLINE INTERSTATE - ISSH COUNTY ADAMS DOT DISTRICT 6

SRMP	B	ARM	FEATURE	D	LR	DESCRIPTION	BRIDGE/UXING/XROAD OW	TC	L	NBR LNS D	I	DECREAS/DIV LFT SHD W/S	RDY W/S	RHT SHD W/S	MEDIAN WD/S	BR	INCRES/UNDI LFT SHD W/S	RDY W/S	RHT SHD W/S	SPC USE LNS WID	TOT RDY WID	MTCE A	SE	CITY NBR	ST FC	LEGAL SPEED D	IB	T R	P K	S T
221.59		219.31	BEG SU LN		L	AUXILIARY	16A			2	2	10A	24A	4A	76S	DE	4A	24A	10A	16	64	3	02		R5	70	R		
			OFF RAMP		L	SR 395 SB-DANEKAS RD		ST		Y																			
221.75		219.47	MISC FEATR		R	GORE (P122155)																								
221.79		219.51	END SU LN		L	AUXILIARY	16A			2	2	10A	24A	4A	76S	DE	4A	24A	10A	$$$	48	3	02		R5	70	R		
			ON RAMP		L	SCOTT RD		ST		Y																			
221.87		219.59	MISC FEATR		L	GORE (S122179)																								
221.95		219.67	BEG BRIDGE	I		SR 261		ST		2	2	$$W	31A	$$W	76O	$$	$$W	31A	$$W		62	3	02		R5	70	R		
						BRDG NUM 090/322S																								
			BEG BRIDGE	D		SR 261		ST																						
						BRDG NUM 090/322N																								
221.98		219.70	END BRIDGE	I		SR 261				2	2	10A	24A	4A	76S	DE	4A	24A	10A		48	3	02		R5	70	R		
			END BRIDGE	D		SR 261																								
222.01		219.73	MP MARKER		B	222																								
222.05		219.77	MISC FEATR		R	GORE (Q122227)																								
222.12		219.84	MISC FEATR		L	GORE (R122219)																								
222.19		219.91	OFF RAMP		L	SCOTT RD		ST		Y																				
222.27		219.99	ON RAMP		R	SR 261		ST		Y																				
222.34		220.06	MED XING		C	OFFICIAL																								
222.85		220.57	UXING	B		WELLENSANDT RD		ST																						
						BRDG NUM 090/324																								
223.04		220.76	MP MARKER		B	223																								
224.05		221.77	MP MARKER		B	224																								
225.05		222.77	MP MARKER		B	225																								
225.27		222.99	MED XING		C	OFFICIAL																								
226.00		223.72	ON RAMP		L	COKER RD		ST		Y																				
226.03		223.75	MP MARKER		B	226																								
226.18		223.90	MISC FEATR		L	GORE (S122600)																								
226.26		223.98	OFF RAMP		R	COKER RD		ST		Y																				
226.33		224.05	MISC FEATR		R	GORE (P122626)																								
226.42		224.14	UXING	B		SCHOESSLER RD		ST																						
						BRDG NUM 090/327																								
226.50		224.22	MISC FEATR		L	GORE (R122657)																								
226.57		224.29	OFF RAMP		L	COKER RD		ST		Y																				
226.59		224.31	MISC FEATR		R	GORE (Q122691)																								
226.91		224.63	ON RAMP		R	COKER RD		ST		Y																				
227.00		224.72	MP MARKER		B	227																								
227.01		224.73	MED XING		C	OFFICIAL																								
228.01		225.73	MP MARKER		B	228																								
229.02		226.74	MP MARKER		B	229																								
229.22		226.94	BEG BRIDGE	I		HILLS NORTH RD		ST		2	2	$$W	38A	$$W	76O	$$	$$C	38A	$$C		76	3	02		R5	70	R		
						BRDG NUM 090/330S																								
			BEG BRIDGE	D		HILLS NORTH RD		ST																						
						BRDG NUM 090/330N																								

SR 090 MAINLINE INTERSTATE - ISSH COUNTY ADAMS DOT DISTRICT 6

SRMP	B	ARM	FEATURE	D	LR	DESCRIPTION	BRIDGE/UXING/XROAD OW	TC	L	NBR LNS D	I	DECREAS/DIV LFT SHD W/S	RDY W/S	RHT SHD W/S	MEDIAN WD/S	BR	INCRES/UNDI LFT SHD W/S	RDY W/S	RHT SHD W/S	SPC USE LNS WID	TOT RDY WID	MTCE A	SE	CITY NBR	ST FC	LEGAL SPEED D	IB	T R	P K	S T
229.24		226.96	END BRIDGE	I		HILLS NORTH RD				2	2	10A	24A	4A	76S	DE	4A	24A	10A		48	3	02		R5	70	R		
			END BRIDGE	D		HILLS NORTH RD																							
229.99		227.71	MP MARKER		B	230																							
230.01		227.73	MED XING		C	OFFICIAL																							
230.67		228.39	ON RAMP		L	TOKIO RD	ST		Y																				
230.97		228.69	MP MARKER		B	231																							
			OFF RAMP		R	TOKIO RD	ST		Y																				
231.02		228.74	MISC FEATR		R	GORE (P123097)																							
231.06		228.78	MISC FEATR		L	GORE (S123067)																							
231.23		228.95	UXING	B		TOKIO RD	ST																						
						BRDG NUM 090/332																							
231.37		229.09	MISC FEATR		R	GORE (Q123175)																							
231.42		229.14	MISC FEATR		L	GORE (R123149)																							
231.49		229.21	OFF RAMP		L	TOKIO RD	ST		Y																				
231.75		229.47	ON RAMP		R	TOKIO RD	ST		Y																				
231.97		229.69	MP MARKER		B	232																							
232.96		230.68	MP MARKER		B	233																							
233.95		231.67	MP MARKER		B	234																							
234.94		232.66	MP MARKER		B	235																							
235.10		232.82	UXING	B		KEYSTONE RD	ST																						
						BRDG NUM 090/334																							
235.93		233.65	MP MARKER		B	236																							
236.92		234.64	MP MARKER		B	237																							
237.24		234.96	RR XING	D		NUM 89648D STRUCTURE				2	2	$$C	33A	$$C	400S	DE	4A	24A	10A		57	3	02		R5	70	R		
			BEG BRIDGE	D		BN RR	ST																						
						BRDG NUM 090/336N																							
237.30		235.02	END BRIDGE	D		BN RR				2	2	10A	24A	4A	400S	DE	4A	24A	10A		48	3	02		R5	70	R		
237.40		235.12	BEG BRIDGE	I		BN RR	ST			2	2	10A	24A	4A	400S	DE	$$C	33P	$$C		57	3	02		R5	70	R		
						BRDG NUM 090/336S																							
			RR XING	I		NUM 89649K STRUCTURE																							
237.46		235.18	END BRIDGE	I		BN RR				2	2	10A	24A	4A	400S	DE	4A	24A	10A		48	3	02		R5	70	R		
237.93		235.65	MP MARKER		B	238																							
238.77		236.49	MED XING		C	OFFICIAL																							
238.89		236.61	MP MARKER		B	239																							
238.91		236.63	UXING	B		BOB LEE RD	ST																						
						BRDG NUM 090/338																							
238.94		236.66								2	2	10A	24A	4A	68S	DE	4A	24A	10A		48	3	02		R5	70	R		
239.11		236.83	END CTLSEC			CONTROL SECTION 0101																							
			LEAVE CO			ADAMS																							

SR 090 MAINLINE INTERSTATE - ISSH COUNTY LINCOLN DOT DISTRICT 6

SRMP	B	ARM	FEATURE	D	LR	DESCRIPTION	BRIDGE/UXING/XROAD OW	TC	L	NBR LNS D	I	DECREAS/DIV LFT SHD W/S	RDY W/S	RHT SHD W/S	MEDIAN WD/S	BR	INCRES/UNDI LFT SHD W/S	RDY W/S	RHT SHD W/S	SPC USE LNS WID	TOT RDY WID	MTCE A	SE	CITY NBR	ST FC	LEGAL SPEED D	IB	T R	P K	S T
239.11		236.83	ENTER CO			LINCOLN				2	2	10A	24A	4A	68S	DE	4A	24A	10A		48	1	01		R5	70	R			
			BEG CTLSEC			CONTROL SECTION 2201																								
			MISC FEATR		R	SGN ENT LINCOLN COUNTY																								
			MISC FEATR		L	SGN ENT LINCOLN COUNTY																								
239.90		237.62	MP MARKER		B	240																								
239.99		237.71								2	2	10A	24A	4A	450S	DE	4A	24A	10A		48	1	01		R5	70	R			
240.59		238.31								2	2	10A	24A	4A	180S	DE	4A	24A	10A		48	1	01		R5	70	R			
240.90		238.62	MP MARKER		B	241																								
241.61		239.33	EXIT TO		R	REST AREA	ST		Y																					
241.81		239.53	ENT FROM		L	REST AREA	ST		Y																					
241.86		239.58	REST AREA		R	SPRAGUE LAKE																								
						CS 220192 T631 MAJOR																								
241.90		239.62	MP MARKER		B	242																								
242.25		239.97	REST AREA		L	SPRAGUE LAKE																								
						CS 220191 T632 MAJOR																								
242.29		240.01	ENT FROM		R	REST AREA	ST		Y																					
242.39		240.11								2	2	10A	24A	4A	75S	DE	4A	24A	10A		48	1	01		R5	70	R			
242.57		240.29	EXIT TO		L	REST AREA	ST		Y																					
242.66		240.38	BEG BRIDGE	I		SPRAGUE RD	ST			2	2	$$C	38P	$$C	75O	$$	$$C	38A	$$C		76	1	01		R5	70	R			
						BRDG NUM 090/403S																								
			BEG BRIDGE	D		SPRAGUE RD	ST																							
						BRDG NUM 090/403N																								
242.68		240.40	END BRIDGE	I		SPRAGUE RD				2	2	10A	24A	4A	75S	DE	4A	24A	10A		48	1	01		R5	70	R			
			END BRIDGE	D		SPRAGUE RD																								
242.75		240.47	MED XING		C	OFFICIAL																								
242.90		240.62	MP MARKER		B	243																								
243.91		241.63	MP MARKER		B	244																								
244.80		242.52	MED XING		C	OFFICIAL																								
244.86		242.58	ON RAMP		L	SR 23	ST		Y																					
244.91		242.63	MP MARKER		B	245																								
244.95		242.67	ENTER CITY			SPRAGUE				2	2	10A	24A	4A	75S	DE	4A	24A	10A		48	1	01	1225	R5	70	R	P		
245.04		242.76	OFF RAMP		R	SR 23	ST		Y																					
245.06		242.78	MISC FEATR		L	GORE (S124486)																								
245.12		242.84	LEAVE CITY			SPRAGUE				2	2	10A	24A	4A	75S	DE	4A	24A	10A		48	1	01	$$$$	R5	70	R	$		
			MISC FEATR		R	GORE (P124504)																								
245.26		242.98	BEG BRIDGE	I		SR 23	ST			2	2	$$C	38A	$$C	68O	$$	$$C	38A	$$C		76	1	01		R5	70	R			
						BRDG NUM 090/405S																								
			BEG BRIDGE	D		SR 23	ST																							
						BRDG NUM 090/405N																								
245.28		243.00	END BRIDGE	I		SR 23				2	2	10A	24A	4A	68S	DE	4A	24A	10A		48	1	01		R5	70	R			
			END BRIDGE	D		SR 23																								
245.44		243.16	MISC FEATR		L	GORE (R124550)																								
245.47		243.19	MISC FEATR		R	GORE (Q124575)																								

SR 090 MAINLINE INTERSTATE - ISSH COUNTY LINCOLN DOT DISTRICT 6

SRMP	B	ARM	FEATURE	D	LR	DESCRIPTION	BRIDGE/UXING/XROAD OW	TC	L	NBR LNS D	I	DECREAS/DIV LFT SHD W/S	RDY W/S	RHT SHD W/S	MEDIAN WD/S	BR	INCRES/UNDI LFT SHD W/S	RDY W/S	RHT SHD W/S	SPC USE LNS WID	TOT RDY WID	MTCE A	SE	CITY NBR	ST FC	LEGAL SPEED D	IB	T R	P K	S T
245.48		243.20								2	2	10A	24A	4A	68S	DE	4A	24A	10A		48	1	01		R5	70	R		
245.50		243.22	OFF RAMP		L	SR 23	ST		Y																				
245.74		243.46	MED XING		C	OFFICIAL																							
245.75		243.47	ON RAMP		R	SR 23	ST		Y																				
245.93		243.65	MP MARKER		B	246																							
246.93		244.65	MP MARKER		B	247																							
247.94		245.66	MP MARKER		B	248																							
248.91		246.63	MED XING		C	OFFICIAL																							
248.94		246.66	MP MARKER		B	249																							
249.02		246.74	BEG BRIDGE	I		CO RD 502	ST			2	2	$$C	38A	$$C	68O	$$	$$C	38A	$$C		76	1	01		R5	70	R		
						BRDG NUM 090/408S																							
			BEG BRIDGE	D		CO RD 502	ST																						
						BRDG NUM 090/408N																							
249.05		246.77	END BRIDGE	I		CO RD 502				2	2	10A	24A	4A	68S	DE	4A	24A	10A		48	1	01		R5	70	R		
			END BRIDGE	D		CO RD 502																							
249.95		247.67	MP MARKER		B	250																							
250.95		248.67	MP MARKER		B	251																							
252.00		249.72	MP MARKER		B	252																							
252.97		250.69	MP MARKER		B	253																							
253.50		251.22	MED XING		C	OFFICIAL																							
253.52		251.24	ON RAMP		L	FISHTRAP RD	ST		Y																				
253.73		251.45	MED XING		C	OFFICIAL																							
			OFF RAMP		R	FISHTRAP RD	ST		Y																				
253.82		251.54	MISC FEATR		L	GORE (S125352)																							
253.83		251.55	MISC FEATR		R	GORE (P125373)																							
254.02		251.74	UXING	B		FISHTRAP RD	ST																						
						BRDG NUM 090/412																							
254.04		251.76	MP MARKER		B	254																							
254.22		251.94	MISC FEATR		L	GORE (R125432)																							
254.23		251.95	TRAF RCDR	B		R014 3																							
			MISC FEATR		R	GORE (Q125450)																							
254.32		252.04	OFF RAMP		L	FISHTRAP RD	ST		Y																				
254.49		252.21								2	2	10A	24A	4A	160S	DE	4A	24A	10A		48	1	01		R5	70	R		
254.50		252.22	ON RAMP		R	FISHTRAP RD	ST		Y																				
254.80		252.52	MED XING		C	OFFICIAL																							
255.03		252.75	MP MARKER		B	255																							
255.29		253.01	END CTLSEC			CONTROL SECTION 2201																							
			LEAVE CO			LINCOLN																							

SR 090 MAINLINE INTERSTATE - ISSH COUNTY SPOKANE DOT DISTRICT 6

SRMP	B	ARM	FEATURE	D	LR	DESCRIPTION	BRIDGE/UXING/XROAD OW	TC	L	NBR LNS D	I	DECREAS/DIV LFT SHD W/S	RDY W/S	RHT SHD W/S	MEDIAN WD/S	BR	INCRES/UNDI LFT SHD W/S	RDY W/S	RHT SHD W/S	SPC USE LNS WID	TOT RDY WID	MTCE A	SE	CITY NBR	ST FC	LEGAL SPEED D	IB	T R	P K	S T
255.29		253.01	ENTER CO			SPOKANE				2	2	10A	24A	4A	175S	DE	4A	24A	10A		48	1	01		R5	70		R		
			BEG CTLSEC			CONTROL SECTION 3201																								
			MISC FEATR		L	SGN ENT LINCOLN COUNTY																								
			MISC FEATR		R	SGN ENT SPOKANE COUNTY																								
256.02		253.74	MP MARKER		B	256																								
257.01		254.73	MP MARKER		B	257																								
257.23		254.95	ON RAMP		L	SR 904	ST		Y																					
257.27		254.99	MED XING		C	OFFICIAL																								
257.42		255.14	OFF RAMP		R	SR 904	ST		Y																					
257.44		255.16								2	2	10A	24A	4A	76S	DE	4A	24A	10A		48	1	01		R5	70		R		
257.49		255.21	MISC FEATR		R	GORE (P125742)				2	2	10A	24A	4A	68S	DE	4A	24A	10A		48	1	01		R5	70		R		
257.55		255.27	MISC FEATR		L	GORE (S125723)																								
257.69		255.41	UXING	B		SR 904	ST																							
						BRDG NUM 904/001																								
257.89		255.61	MISC FEATR		R	GORE (Q125819)																								
			MISC FEATR		L	GORE (R125797)																								
257.92		255.64								2	2	10A	24A	4A	76S	DE	4A	24A	10A		48	1	01		R5	70		R		
257.97		255.69	OFF RAMP		L	SR 904	ST		Y																					
258.01		255.73	MP MARKER		B	258																								
258.19		255.91	ON RAMP		R	SR 904	ST		Y																					
258.20		255.92	MED XING		C	OFFICIAL																								
259.01		256.73	MP MARKER		B	259																								
260.02		257.74	MP MARKER		B	260																								
261.03		258.75	MP MARKER		B	261																								
262.04		259.76	MP MARKER		B	262																								
263.04		260.76	MP MARKER		B	263																								
263.91		261.63	ON RAMP		L	SR 902	ST		Y																					
264.04		261.76	MP MARKER		B	264																								
			OFF RAMP		R	SALNAVE RD	ST		Y																					
264.13		261.85	MISC FEATR		R	GORE (P126404)																								
264.16		261.88	MISC FEATR		L	GORE (S126391)																								
264.30		262.02	UXING	B		SR 902	ST																							
						BRDG NUM 902/001																								
264.44		262.16	MISC FEATR		R	GORE (Q126474)																								
264.47		262.19	MISC FEATR		L	GORE (R126455)																								
264.55		262.27	OFF RAMP		L	SR 902	ST		Y																					
264.74		262.46	ON RAMP		R	SALNAVE RD	ST		Y																					
264.75		262.47	MED XING		C	OFFICIAL																								
265.01		262.73	MP MARKER		B	265																								
266.01		263.73	MP MARKER		B	266																								
267.02		264.74	MP MARKER		B	267																								
267.40		265.12	MED XING		C	OFFICIAL																								
268.03		265.75	MP MARKER		R	268																								

SR 090 MAINLINE INTERSTATE - ISSH COUNTY SPOKANE DOT DISTRICT 6

SRMP	B	ARM	FEATURE	D	LR	DESCRIPTION	BRIDGE/UXING/XROAD OW	TC	L	NBR LNS D	I	DECREAS/DIV LFT SHD W/S	RDY W/S	RHT SHD W/S	MEDIAN WD/S	BR	INCRES/UNDI LFT SHD W/S	RDY W/S	RHT SHD W/S	SPC USE LNS WID	TOT RDY WID	MTCE A	SE	CITY NBR	ST FC	LEGAL SPEED D	IB	T R	P K	S T
268.12		265.84								2	2	10A	24A	4A	76S	DE	4A	24A	10A		48	1	01		R5	70	R		
269.04		266.76	MP MARKER		B	269																								
269.76		267.48	MED XING		C	OFFICIAL																								
269.87		267.59	BEG BRIDGE	I		MEDICAL LAKE RD	ST			2	2	$$C	36A	$$C	76O	$$	$$C	36A	$$C		72	1	01		R5	70	R		
						BRDG NUM 090/510S																								
			BEG BRIDGE	D		MEDICAL LAKE RD	ST																							
						BRDG NUM 090/510N																								
269.90		267.62	END BRIDGE	I		MEDICAL LAKE RD				2	2	10A	24A	4A	76S	DE	4A	24A	10A		48	1	01		R5	70	R		
			END BRIDGE	D		MEDICAL LAKE RD																								
270.00		267.72	MP MARKER		B	270																								
270.10		267.82	BEG BRIDGE	I		BN RR	ST			2	2	$$C	36A	$$C	76O	$$	$$C	36A	$$C		72	1	01		R5	70	R		
						BRDG NUM 090/512S																								
			RR XING		B	NUM 66224G STRUCTURE																								
			BEG BRIDGE	D		BN RR	ST																							
						BRDG NUM 090/512N																								
270.13		267.85	END BRIDGE	I		BN RR				2	2	10A	24A	4A	76S	DE	4A	24A	10A		48	1	01		R5	70	R		
			END BRIDGE	D		BN RR																								
270.29		268.01	OFF RAMP		R	SR 904	ST		Y																					
270.37		268.09	MISC FEATR		R	GORE (P127029)																								
270.50		268.22	ON RAMP		L	SR 904	ST		Y																					
270.55		268.27	UXING		B	SR 904	ST																							
						BRDG NUM 904/010																								
270.71		268.43	MISC FEATR		L	GORE (S527050)																								
270.73		268.45	MISC FEATR		R	GORE (Q127091)																								
270.91		268.63	ON RAMP		R	SR 904	ST		Y																					
270.93		268.65	MISC FEATR		L	GORE (R127103)																								
271.00		268.72	MP MARKER		B	271																								
271.03		268.75	OFF RAMP		L	SR 904	ST		Y																					
271.06		268.78	MED XING		C	OFFICIAL				2	2	10A	24A	4A	76S	DE	10A	24A	10A		48	1	01		R5	70	R		
272.00		269.72	MP MARKER		B	272																								
272.48		270.20	ON RAMP		L	SR 902	ST		Y																					
272.58		270.30	OFF RAMP		R	SR 902	ST		Y																					
272.63		270.35								2	2	10A	24A	4A	76S	DE	4A	24A	10A		48	1	01		R5	70	R		
272.65		270.37	MISC FEATR		R	GORE (P127258)																								
272.66		270.38	MISC FEATR		L	GORE (S127248)																								
272.81		270.53	UXING		B	SR 902	ST																							
						BRDG NUM 902/010																								
272.97		270.69	MISC FEATR		L	GORE (R127303)																								
272.98		270.70	MISC FEATR		R	GORE (Q127319)																								
273.00		270.72	MP MARKER		B	273																								
273.02		270.74								2	2	10A	24A	4A	76S	DE	4A	24A	10A		48	1	01		U5	70	R		
273.03		270.75	OFF RAMP		L	SR 902	ST		Y																					
273.19		270.91	ON RAMP		R	SR 902	ST		Y																					

SR 090 MAINLINE INTERSTATE - ISSH COUNTY SPOKANE DOT DISTRICT 6

SRMP	B	ARM	FEATURE	D	LR	DESCRIPTION	BRIDGE/UXING/XROAD OW	TC	L	NBR LNS D	I	DECREAS/DIV LFT SHD W/S	RDY W/S	RHT SHD W/S	MEDIAN WD/S	BR	INCRES/UNDI LFT SHD W/S	RDY W/S	RHT SHD W/S	SPC USE LNS WID	TOT RDY WID	MTCE A	SE	CITY NBR	ST FC	LEGAL SPEED D	IB	T R	P K	S T
273.21		270.93								2	2	10A	24A	4A	76S	DE	4A	24A	10A		48	1	01		U5	70	R		
273.40		271.12								2	2	10A	24A	4A	76S	DE	10A	24A	10A		48	1	01		U5	70	R		
273.44		271.16	MED XING		C	OFFICIAL																								
274.01		271.73	MP MARKER		B	274																								
275.03		272.75	MP MARKER		B	275																								
275.37		273.09	MED XING		C	OFFICIAL																								
275.40		273.12								2	2	10A	24A	4A	76S	DE	4P	24P	10P		48	1	01		U5	70	R		
275.55		273.27								2	2	10P	24P	4P	60S	DE	4P	24P	10P		48	1	01		U5	70	R		
275.93		273.65	OFF RAMP		R	GEIGER RD	ST		Y	2	2	10P	24P	4P	40S	DE	4P	24P	10P		48	1	01		U5	70	R		
275.99		273.71	MP MARKER		B	276																								
276.02		273.74	ON RAMP		L	GEIGER RD	ST		Y																					
276.07		273.79	MISC FEATR		R	GORE (P127593)																								
276.20		273.92	ON RAMP		L	GEIGER RD	ST		Y																					
			MISC FEATR		L	GORE (S127602)																								
276.27		273.99	MISC FEATR		R	GORE (Q527645)																								
276.32		274.04	UXING	B		GEIGER RD	ST																							
						BRDG NUM 090/529																								
276.36		274.08	MISC FEATR		L	GORE (S527620)																								
276.45		274.17	ON RAMP		R	GEIGER RD	ST		Y																					
276.52		274.24	MISC FEATR		R	GORE (Q127668)																								
276.56		274.28	MISC FEATR		L	GORE (R127676)																								
276.68		274.40	ON RAMP		R	GEIGER RD	ST		Y																					
276.76		274.48	OFF RAMP		L	GEIGER RD	ST		Y	3	2	10P	36P	4P	40S	DE	4P	24P	10P		60	1	01		U5	70	R		
277.01		274.73	MP MARKER		B	277																								
277.19		274.91	ON RAMP		L	SR 2	ST		Y																					
277.26		274.98	OFF RAMP		R	GARDEN SPRINGS RD	ST		Y																					
277.27		274.99								3	2	10P	36P	4P	40S	DE	4P	24P	10P		60	1	01		U5	60	R		
277.34		275.06	MISC FEATR		R	GORE (P127726)																								
277.51		275.23	BEG BRIDGE	I		ABBOTT RD	ST			3	2	$$C	64P	$$C	40O	$$	$$C	40P	$$C		104	1	01		U5	60	R		
						BRDG NUM 090/531S																								
			BEG BRIDGE	D		ABBOTT RD	ST																							
						BRDG NUM 090/531N																								
277.54		275.26	END BRIDGE	I		ABBOTT RD				3	2	10P	36P	4P	40S	DE	4P	24P	10P		60	1	01		U5	60	R		
			END BRIDGE	D		ABBOTT RD																								
277.62		275.34	MISC FEATR		L	GORE (S127719)																								
277.73		275.45	UXING	B		SR 2 EB	ST																							
						BRDG NUM 002/618S																								
277.74		275.46	UXING	B		SR 2 WB	ST			3	2	10P	36P	$$$	40P	JE	$$$	24P	10P		60	1	01		U5	60	R		
						BRDG NUM 002/618N																								
277.76		275.48	OFF RAMP		R	SR 2	ST		Y																					
277.83		275.55	MISC FEATR		R	GORE (P527776)																								
278.00		275.72	MP MARKER		B	278																								
278.08		275.80	MISC FEATR		L	GORE (R127825)																								

SR 090 MAINLINE INTERSTATE - ISSH COUNTY SPOKANE DOT DISTRICT 6

SRMP	B	ARM	FEATURE	D	LR	DESCRIPTION	BRIDGE/UXING/XROAD OW	TC	L	NBR LNS D	I	DECREAS/DIV LFT SHD W/S	RDY W/S	RHT SHD W/S	MEDIAN WD/S	BR	INCRES/UNDI LFT SHD W/S	RDY W/S	RHT SHD W/S	SPC USE LNS WID	TOT RDY WID	MTCE A	SE	CITY NBR	ST FC	LEGAL SPEED D	IB	T R	P K	S T
278.09		275.81								3	2	10P	36P		40P	JE		24P	10P		60	1	01		U5		60	R		
278.10		275.82	MISC FEATR		R	GORE (Q127840)																								
278.20		275.92	UXING	B		GARDEN SPRINGS RD				ST		3	3	10P	36P		22P	JE		36P	10P		72	1	01		U5		60	R	
						BRDG NUM 090/533																								
278.25		275.97	BEG SU LN		L	AUXILIARY	12P					3	3	10P	36P		22P	JE		36P	10P	12	84	1	01		U5		60	R	
			OFF RAMP		L	SR 2				ST		Y																		
278.40		276.12	ON RAMP		R	SR 2				ST		Y																		
278.52		276.24	ENTER CITY			SPOKANE						3	3	10P	36P		22P	JE		36P	10P	12	84	1	01	1220	U5		60	R	P
279.00		276.72	MP MARKER		B	279																								
279.13		276.85	UXING	B		ROSAMOND AVE				ST																				
						BRDG NUM 090/535																								
279.20		276.92	OFF RAMP		R	SR 195				ST		Y																		
279.21		276.93	UXING	B		BN RR				ST																				
						BRDG NUM 090/536																								
			RR XING	B		NUM 65930N STRUCTURE																								
279.27		276.99	UXING	B		LINDEKE ST				ST																				
						BRDG NUM 090/537																								
			MISC FEATR		R	GORE (P127920)																								
279.28		277.00	UXING	B		BN RR				ST																				
						BRDG NUM 090/538																								
			RR XING	B		NUM 0000000 STRUCTURE																								
279.32		277.04	UXING	B		UP RR				ST																				
						BRDG NUM 090/539																								
			RR XING	B		NUM 0000000 STRUCTURE																								
279.34		277.06	UXING	B		SR 195 SB				ST																				
						BRDG NUM 195/124W																								
279.35		277.07	UXING	B		SR 195 NB				ST																				
						BRDG NUM 195/124E																								
279.38		277.10	END SU LN		L	AUXILIARY	12P					3	3	10P	36P		22P	JE		36P	10P	$$$	72	1	01	1220	U5		60	R	P
			ON RAMP		L	SR 195				ST		Y																		
279.40		277.12	MISC FEATR		L	GORE (S527938)																								
279.44		277.16	MISC FEATR		R	GORE (Q127953)																								
279.47		277.19	MISC FEATR		L	GORE (R127955)																								
279.49		277.21	BEG BRIDGE	I		LATAH CREEK				ST		3	3	$$C	44P		20O	$$	C	44P	$$C		88	1	01	1220	U5		60	R	P
						BRDG NUM 090/540S																								
			BEG BRIDGE	D		LATAH CREEK				ST																				
						BRDG NUM 090/540N																								
279.53		277.25	ON RAMP		R	SR 195				ST		Y																		
279.55		277.27	OFF RAMP		L	SR 195				ST		Y																		
279.72		277.44	END BRIDGE	I		LATAH CREEK						3	3	10P	36P		20P	JE	$	36P	10P		72	1	01	1220	U5		60	R	P
			END BRIDGE	D		LATAH CREEK																								
279.76		277.48	UXING	B		BN RR				ST																				
						BRDG NUM 090/541																								

SR 090 MAINLINE INTERSTATE - ISSH COUNTY SPOKANE DOT DISTRICT 6

SRMP	B	ARM	FEATURE	D	LR	DESCRIPTION	BRIDGE/UXING/XROAD OW	TC	L	NBR LNS D	I	DECREAS/DIV LFT SHD W/S	RDY W/S	RHT SHD W/S	MEDIAN WD/S	BR	INCRES/UNDI LFT SHD W/S	RDY W/S	RHT SHD W/S	SPC USE LNS	WID	TOT RDY WID	MTCE A	SE	CITY NBR	ST FC	LEGAL SPEED D	IB	T R	P K	S T
279.76		277.48	RR XING	B		NUM 65963B STRUCTURE				3	3	10P	36P		20P	JE		36P	10P			72	1	01	1220	U5		60	R	P	
279.79		277.51	OFF RAMP		R	MAPLE ST*WALNUT ST	ST		Y																						
279.88		277.60	ON RAMP		L	MAPLE ST	ST		Y																						
279.98		277.70	MP MARKER		B	280																									
280.04		277.76	MISC FEATR		R	GORE (P127979)				3	3	10P	36P		10P	JE		36P	10P			72	1	01	1220	U5		60	R	P	
280.05		277.77	MISC FEATR		L	GORE (S127988)																									
280.16		277.88	ON RAMP		L	JEFFERSON ST	ST		Y	3	3	$$C	46P		4P	JE		46P	$$C			92	1	01	1220	U5		60	R	P	
			BEG BRIDGE	B		SPOKANE VIADUCT	ST																								
						BRDG NUM 090/545																									
280.26		277.98	MISC FEATR		L	GORE (S128016)																									
280.41		278.13	MISC FEATR		R	GORE (Q128047)																									
280.47		278.19	ON RAMP		R	FREEWAY AVE S*WALNUT ST	ST		Y																						
280.50		278.22	MISC FEATR		L	GORE (R128072)																									
280.54		278.26	MISC FEATR		R	GORE (Q528055)																									
280.55		278.27	BEG SU LN		R	AUXILIARY		12P		3	4		C	46P	4P	JE		58P	C	12	116	1	01	1220	U5		60	R	P	
			ON RAMP		R	MONROE ST	ST		Y																						
280.71		278.43	END BRIDGE	B		SPOKANE VIADUCT																									
280.72		278.44	OFF RAMP		L	4TH AVE*WALNUT ST	ST		Y																						
280.80		278.52	BEG BRIDGE	B		SPOKANE VIADUCT	ST																								
						BRDG NUM 090/546																									
280.85		278.57	MISC FEATR		L	GORE (R128093)																									
280.93		278.65	BEG SU LN		L	AUXILIARY		12P		3	4		C	46P	4P	JE		58P	C	24	128	1	01	1220	U5		60	R	P	
			OFF RAMP		L	LINCOLN ST	ST		Y																						
281.03		278.75	MP MARKER		B	281																									
281.04		278.76	END SU LN		L	AUXILIARY		12P		3	4		C	46P	4P	JE		58P	C	12	116	1	01	1220	U5		60	R	P	
			ON RAMP		L	SR 2 COUPLET-BROWNE ST	ST		Y																						
281.06		278.78	MISC FEATR		L	GORE (S128104)																									
281.11		278.83	END SU LN		R	AUXILIARY		12P		3	4		C	46P	4P	JE		58P	C	$$$	104	1	01	1220	U5		60	R	P	
			OFF RAMP		R	SR 2*DIVISION ST	ST		Y																						
281.16		278.88	MISC FEATR		R	GORE (P128111)																									
281.18		278.90								3	3		C	46P	4P	JE		46P	C			92	1	01	1220	U5		60	R	P	
281.33		279.05	END BRIDGE	B		SPOKANE VIADUCT				3	3	10A	36P		8A	JE		36P	10A			72	1	01	1220	U5		60	R	P	
			MISC FEATR		R	GORE (Q128156)																									
281.46		279.18	MISC FEATR		L	GORE (R128166)																									
281.56		279.28	BEG SU LN		R	AUXILIARY		11A		3	3	10A	36P		8A	JE		36P	10A	11		83	1	01	1220	U5		60	R	P	
			ON RAMP		R	SR 2	ST		Y																						
281.66		279.38	BEG SU LN		L	AUXILIARY		12A		3	3	10A	36P		8A	JE		36P	10A	23		95	1	01	1220	U5		60	R	P	
			OFF RAMP		L	SR 2*DIVISION ST	ST		Y																						
281.70		279.42	UXING	B		SHERMAN ST	ST																								
						BRDG NUM 090/548																									
281.71		279.43	END SU LN		R	AUXILIARY		11A		3	3	10A	36P		8A	JE		36P	10A	12		84	1	01	1220	U5		60	R	P	
			OFF RAMP		R	SR 290 SPHAMLTN (SPUR)	ST		Y																						
281.77		279.49								3	3	10A	36P		22A	JE		36P	10A	12		84	1	01	1220	U5		60	R	P	

SR 090 MAINLINE INTERSTATE - ISSH COUNTY SPOKANE DOT DISTRICT 6

SRMP	B	ARM	FEATURE	D	LR	DESCRIPTION	BRIDGE/UXING/XROAD OW	TC	L	NBR LNS D	I	DECREAS/DIV LFT SHD W/S	RDY W/S	RHT SHD W/S	MEDIAN WD/S	BR	INCRES/UNDI LFT SHD W/S	RDY W/S	RHT SHD W/S	SPC USE LNS WID	TOT RDY WID	MTCE A	SE	CITY NBR	ST FC	LEGAL SPEED D	IB	T R	P K	S T
281.88		279.60	END SU LN		L	AUXILIARY 12A				3	3	10A	36P		22A	JE		36P	10A	$$$	72	1	01	1220	U5	60		R	P
			ON RAMP		L	SR 290 SPHAMLTN (SPUR) ST			Y																				
281.98		279.70	MP MARKER		B	282																								
282.07		279.79	UXING	B		ARTHUR ST ST																								
						BRDG NUM 090/550																								
282.09		279.81	MISC FEATR		R	GORE (P128171)																								
282.11		279.83	BEG BRIDGE	B		SR 290 SPUR/3RD AVE ST				3	3	$$C	46P		22P	JE		46P	$$C		92	1	01	1220	U5	60		R	P
						BRDG NUM 090/562																								
282.14		279.86	MISC FEATR		L	GORE (S128188)																								
282.24		279.96	END BRIDGE	B		SR 290 SPUR/3RD AVE				3	3	10A	36P		22A	JE		36P	10A		72	1	01	1220	U5	60		R	P
282.25		279.97	UXING	B		E-E RAMP ST																								
						BRDG NUM 090/562E-W																								
282.35		280.07	MISC FEATR		L	GORE (R128244)																								
282.36		280.08	MISC FEATR		R	GORE (Q128248)				3	3	$$$	46P		22A	JE		46P	$$$		92	1	01	1220	U5	60		R	P
			BEG BRIDGE	B		LIBERTY PARK PL ST																								
						BRDG NUM 090/563																								
282.37		280.09	END BRIDGE	B		LIBERTY PARK PL				3	3	10A	36P		22A	JE		36P	10A		72	1	01	1220	U5	60		R	P
282.44		280.16	BEG SU LN		L	AUXILIARY 12A				3	3	10A	36P		22A	JE		36P	10A	12	84	1	01	1220	U5	60		R	P
			OFF RAMP		L	SR 290 SPHAMLTN (SPUR) ST			Y																				
282.47		280.19								3	3	10A	36P		12A	JE		36P	10A	12	84	1	01	1220	U5	60		R	P
282.48		280.20	BEG SU LN		R	AUXILIARY 12A				3	3	10A	36P		12A	JE		36P	10A	24	96	1	01	1220	U5	60		R	P
			ON RAMP		R	SR 290 SPHAMLTN (SPUR) ST			Y																				
282.53		280.25	MISC FEATR		L	GORE (R128259)																								
282.59		280.30	EQUATION			282.58 =282.59																								
			OFF RAMP		L	2ND AVE E ST			Y																				
282.67		280.38	UXING	B		PED XING ST																								
						BRDG NUM 090/564																								
282.73		280.44	END SU LN		R	AUXILIARY 12A				3	3	10A	36P		12A	JE		36P	10A	12	84	1	01	1220	U5	60		R	P
			OFF RAMP		R	ALTAMONT ST*3RD AVE E ST			Y																				
282.76		280.47	END SU LN		L	AUXILIARY 12A				3	3	10A	36P		12A	JE		36P	10A	$$$	72	1	01	1220	U5	60		R	P
			ON RAMP		L	ALTAMONT ST ST			Y																				
282.78		280.49	MISC FEATR		R	GORE (P128273)																								
282.80		280.51	MISC FEATR		L	GORE (S128276)																								
283.03		280.74	BEG BRIDGE	B		ALTAMONT ST ST				3	3	$$W	48P		12A	JE		48P	$$W		96	1	01	1220	U5	60		R	P
						BRDG NUM 090/566																								
283.04		280.75	END BRIDGE	B		ALTAMONT ST				3	3	10A	36P		12A	JE		36P	10A		72	1	01	1220	U5	60		R	P
283.14		280.85	MP MARKER		B	283																								
283.24		280.95	MISC FEATR		R	GORE (Q128328)																								
			MISC FEATR		L	GORE (R128328)																								
283.28		280.99	BEG SU LN		R	AUXILIARY 12A				3	3	10A	36P		12A	JE		36P	10A	24	96	1	01	1220	U5	60		R	P
			BEG SU LN		L	AUXILIARY 12A																								
			ON RAMP		R	ALTAMONT ST*3RD AVE E ST			Y																				
			OFF RAMP		L	ALTAMONT ST ST			Y																				

SR 090 MAINLINE INTERSTATE - ISSH COUNTY SPOKANE DOT DISTRICT 6

SRMP	B	ARM	FEATURE	D	LR	DESCRIPTION	BRIDGE/UXING/XROAD OW	TC	L	NBR LNS D	I	DECREAS/DIV LFT SHD W/S	RDY W/S	RHT SHD W/S	MEDIAN WD/S	BR	INCRES/UNDI LFT SHD W/S	RDY W/S	RHT SHD W/S	SPC USE LNS WID	TOT RDY WID	MTCE A	SE	CITY NBR	ST FC	LEGAL SPEED D	IB	T R	P K	S T
283.35		281.06								3	3	10A	36P		12A	JE		36P	10A	24	96	1	01	1220	U5		60	R	P	
283.36		281.07	UXING	B		PED XING	ST																							
						BRDG NUM 090/567																								
283.44		281.15	END SU LN		R	AUXILIARY 12A				3	3	10A	36P		12A	JE		36P	10A	12	84	1	01	1220	U5		60	R	P	
			OFF RAMP		R	THOR ST	ST		Y																					
283.45		281.16	END SU LN		L	AUXILIARY 12A				3	3	10A	36P		12A	JE		36P	10A	$$$	72	1	01	1220	U5		60	R	P	
			ON RAMP		L	THOR ST	ST		Y																					
283.47		281.18	MISC FEATR		L	GORE (S128345)																								
283.49		281.20	MISC FEATR		R	GORE (P128344)																								
283.73		281.44	UXING	B		THOR ST	ST																							
						BRDG NUM 090/568																								
283.85		281.56	UXING	B		FREYA ST	ST																							
						BRDG NUM 090/569																								
283.95		281.66	MISC FEATR		L	GORE (R128402)																								
284.01		281.72	MISC FEATR		R	GORE (Q128417)																								
284.02		281.73	OFF RAMP		L	FREYA ST*THOR ST	ST		Y																					
284.11		281.82	MP MARKER		B	284																								
284.17		281.88	ON RAMP		R	FREYA ST	ST		Y																					
284.34		282.05	BEG BRIDGE	B		HAVANA ST	ST			3	3	$$W	48P		12A	JE		48P	$$W		96	1	01	1220	U5		60	R	P	
						BRDG NUM 090/570																								
284.35		282.06	END BRIDGE	B		HAVANA ST				3	3	10A	36P		12A	JE		36P	10A		72	1	01	$$$$	U5		60	R	$	
			LEAVE CITY			SPOKANE																								
284.36		282.07	MISC FEATR		L	SGN ENT SPOKANE																								
284.46		282.17	ON RAMP		L	SPRAGUE AVE	ST		Y																					
284.51		282.22								3	3	10P	36P		12P	JE		36P	10P		72	1	01		U5		60	R		
284.54		282.25	MISC FEATR		R	GORE (Q128460)																								
284.59		282.30	UXING	B		PED XING	ST																							
						BRDG NUM 090/571																								
284.60		282.31	BEG SU LN		R	AUXILIARY 12P				3	3	10P	36P		12P	JE		36P	10P	12	84	1	01		U5		60	R		
			ON RAMP		R	HAVANA ST	ST		Y																					
285.00		282.71	MP MARKER		B	285																								
285.11		282.82	END SU LN		R	AUXILIARY 12P				3	3	10P	36P		12P	JE		36P	10P	$$$	72	1	01		U5		60	R		
			OFF RAMP		R	SPRAGUE AVE	ST		Y																					
285.15		282.86	MISC FEATR		L	GORE (S128446)																								
285.23		282.94	TRAF RCDR	B		R036 0																								
285.44		283.15								3	3	10P	36P		20P	JE		36P	10P		72	1	01		U5		60	R		
285.46		283.17	MISC FEATR		L	GORE (R528555)																								
285.48		283.19	OFF RAMP		R	BROADWAY AVE	ST		Y																					
			MISC FEATR		R	GORE (P128511)																								
285.55		283.26	BEG SU LN		L	AUXILIARY 12P				3	3	10P	36P		20P	JE		36P	10P	12	84	1	01		U5		60	R		
			OFF RAMP		L	SPRAGUE AVE	ST		Y																					
285.59		283.30	BEG BRIDGE	D		SPRAGUE AVE	ST			3	3	$$W	46P		20P	JE		36P	10P	12	94	1	01		U5		60	R		
						BRDG NUM 090/574N																								

SR 090 MAINLINE INTERSTATE - ISSH COUNTY SPOKANE DOT DISTRICT 6

SRMP	B	ARM	FEATURE	D	LR	DESCRIPTION	BRIDGE/UXING/XROAD OW	TC	L	NBR/LNS D	I	DECREAS/DIV LFT SHD W/S	RDY W/S	RHT SHD W/S	MEDIAN WD/S	BR	INCRES/UNDI LFT SHD W/S	RDY W/S	RHT SHD W/S	SPC USE/LNS WID	TOT RDY WID	MTCE A	SE	CITY NBR	ST FC	LEGAL SPEED D	IB	T R	P K	S T
285.60		283.31								3	3	W	46P		20P	JE		36P	10P	12	94	1	01		U5		60	R		
285.61		283.32	BEG BRIDGE	I		SPRAGUE AVE		ST		3	3	W	46P		20P	JE		58P	$$W	12	116	1	01		U5		60	R		
						BRDG NUM 090/574S																								
285.63		283.34	END BRIDGE	D		SPRAGUE AVE				3	3	10P	36P		20P	JE		58P	W	12	106	1	01		U5		60	R		
285.65		283.36	END BRIDGE	I		SPRAGUE AVE				3	3	10P	36P		20P	JE		36P	10P	12	84	1	01		U5		60	R		
285.66		283.37								3	3	10P	36P		20P	JE		36P	10P	12	84	1	02		U5		60	R		
285.76		283.47	BEG BRIDGE	I		UP RR		ST		3	3	$$W	46P		20P	JE		58P	$$W	12	116	1	02		U5		60	R		
						BRDG NUM 090/576S																								
			RR XING	B		NUM 397269C STRUCTURE																								
			RR XING	B		NUM 397270W STRUCTURE																								
			BEG BRIDGE	D		UP RR		ST																						
						BRDG NUM 090/576N																								
285.77		283.48	END BRIDGE	I		UP RR				3	3	10P	36P		20P	JE		36P	10P	12	84	1	02		U5		60	R		
			END BRIDGE	D		UP RR																								
285.78		283.49	END SU LN		L	AUXILIARY	12P			3	3	10P	36P		20P	JE		36P	10P	$$$	72	1	02		U5		60	R		
			ON RAMP		L	BROADWAY AVE		ST	Y																					
286.00		283.71	MP MARKER		B	286																								
286.07		283.78	MISC FEATR		L	GORE (S128578)																								
286.10		283.81	MISC FEATR		R	GORE (P128548)																								
286.24		283.95	UXING	B		BROADWAY AVE		ST																						
						BRDG NUM 090/577																								
286.36		284.07	MISC FEATR		L	GORE (R128663)																								
286.42		284.13	MISC FEATR		R	GORE (Q528662)																								
286.62		284.33	ON RAMP		R	BROADWAY AVE		ST	Y	3	4	10P	36P		20P	JE		48P	10P		84	1	02		U5		60	R		
286.63		284.34	BEG SU LN		L	AUXILIARY	12P			3	4	10P	36P		20P	JE		48P	10P	12	96	1	02		U5		60	R		
			OFF RAMP		L	BROADWAY AVE		ST	Y																					
286.73		284.44	UXING	B		PARK RD		ST																						
						BRDG NUM 090/578																								
287.00		284.71	MP MARKER		B	287																								
287.45		285.16	OFF RAMP		R	ARGONNE RD		ST	Y	3	2	10P	36P		20P	JE		24P	10P	12	72	1	02		U5		60	R		
287.46		285.17	END SU LN		L	AUXILIARY	12P			3	2	10P	36P		20P	JE		24P	10P	$$$	60	1	02		U5		60	R		
			ON RAMP		L	ARGONNE RD		ST	Y																					
287.67		285.38	MISC FEATR		R	GORE (P128745)																								
287.70		285.41	MISC FEATR		L	GORE (S128746)																								
287.83		285.54	UXING	B		ARGONNE RD		ST		2	2	10P	24P		20P	JE		24P	10P		48	1	02		U5		60	R		
						BRDG NUM 090/579W																								
287.88		285.59	UXING	B		ARGONNE RD		ST																						
						BRDG NUM 090/579E																								
287.98		285.69	MISC FEATR		R	GORE (Q128825)																								
288.00		285.71	MP MARKER		B	288				2	2	10A	24A		20A	JE		24A	10A		48	1	02		U5		60	R		
			MISC FEATR		L	GORE (R128812)																								
288.10		285.81								2	2	10A	24A	4A	20S	JE	4A	24A	10A		48	1	02		U5		60	R		
288.12		285.83	OFF RAMP		L	ARGONNE RD		ST	Y																					

SR 090 MAINLINE INTERSTATE - ISSH COUNTY SPOKANE DOT DISTRICT 6

SRMP	B	ARM	FEATURE	DIRECTION TO INVENTORY / LEFT/RIGHT INDICATOR	DESCRIPTION	BRIDGE/UXING/XROAD OW	TC	L	NBR LNS D	I	DECREAS/DIV LFT SHD W/S	RDY W/S	RHT SHD W/S	MEDIAN WD/S	BR	INCRES/UNDI LFT SHD W/S	RDY W/S	RHT SHD W/S	SPC USE LNS WID	TOT RDY WID	MTCE A	SE	CITY NBR	ST FC	LEGAL SPEED D	IB	T R	P K	S T
288.15		285.86							2	2	10A	24A	4A	20S	JE	4A	24A	10A		48	1	02		U5		60	R		
288.19		285.90							2	2	10A	24A	4A	40S	DE	4A	24A	10A		48	1	02		U5		60	R		
288.25		285.96	ON RAMP	R	ARGONNE RD	ST		Y																					
289.00		286.71	MP MARKER	B	289																								
289.11		286.82	ON RAMP	L	SR 27	ST		Y																					
289.52		287.23	OFF RAMP	R	SR 27	ST		Y																					
289.62		287.32	EQUATION		289.61 =289.62																								
289.66		287.36	MISC FEATR	R	GORE (P128952)																								
289.67		287.37	MISC FEATR	L	GORE (S128911)																								
289.86		287.56	UXING	B	SR 27 SB BRDG NUM 027/124W	ST																							
289.87		287.57	UXING	B	SR 27 NB BRDG NUM 027/124E	ST																							
290.01		287.71	MP MARKER	B	290																								
			MISC FEATR	L	GORE (R129015)																								
290.05		287.75	MISC FEATR	R	GORE (Q129021)																								
290.15		287.85	OFF RAMP	L	SR 27	ST		Y	3	2	10A	36A	4A	40S	DE	4A	24A	10A		60	1	02		U5		60	R		
290.21		287.91	ON RAMP	R	SR 27	ST		Y	3	3	10A	36A	4A	40S	DE	4A	36A	10A		72	1	02		U5		60	R		
290.29		287.99	OFF RAMP	R	EVERGREEN RD	ST		Y																					
			ON RAMP	L	EVERGREEN RD	ST		Y																					
290.85		288.55	MISC FEATR	L	GORE (S129029)																								
290.86		288.56	MISC FEATR	R	GORE (P129029)																								
291.01		288.71	MP MARKER	B	291																								
291.04		288.74	UXING	B	EVERGREEN RD BRDG NUM 090/580	ST																							
291.06		288.76							3	3	10A	36A	4A	40S	DE	4A	36A	10A		72	1	02		U5		70	R		
291.19		288.89	MISC FEATR	L	GORE (R129144)																								
291.23		288.93	MISC FEATR	R	GORE (Q129140)																								
291.40		289.10	ON RAMP	R	EVERGREEN RD	ST		Y																					
291.44		289.14	BEG SU LN	L	AUXILIARY 12A				3	3	10A	36A	4A	40S	DE	4A	36A	10A	12	84	1	02		U5		70	R		
			OFF RAMP	L	EVERGREEN RD	ST		Y																					
291.45		289.15	OFF RAMP	R	SULLIVAN RD	ST		Y	3	2	10A	36A	4A	40S	DE	4A	24A	10A	12	72	1	02		U5		70	R		
291.62		289.32	END SU LN	L	AUXILIARY 12A				2	2	10A	24A	4A	40S	DE	4A	24A	10A	$$$	48	1	02		U5		70	R		
			ON RAMP	L	SULLIVAN RD	ST		Y																					
291.64		289.34	MISC FEATR	R	GORE (P129145)																								
291.70		289.40	MISC FEATR	L	GORE (S129162)																								
291.92		289.62	UXING	B	SULLIVAN RD BRDG NUM 090/581	ST																							
292.01		289.71	MP MARKER	B	292																								
292.12		289.82	MISC FEATR	R	GORE (Q129273)																								
292.16		289.86	MISC FEATR	L	GORE (R129235)																								
292.35		290.05	OFF RAMP	L	SULLIVAN RD	ST		Y																					
292.73		290.43	ON RAMP	R	SULLIVAN RD	ST		Y																					

SR 090 MAINLINE INTERSTATE - ISSH COUNTY SPOKANE DOT DISTRICT 6

SRMP	B	ARM	FEATURE	D	LR	DESCRIPTION	BRIDGE/UXING/XROAD OW	TC	L	NBR LNS D	I	DECREAS/DIV LFT SHD W/S	RDY W/S	RHT SHD W/S	MEDIAN WD/S	BR	INCRES/UNDI LFT SHD W/S	RDY W/S	RHT SHD W/S	SPC USE LNS WID	TOT RDY WID	MTCE A	SE	CITY NBR	ST FC	LEGAL SPEED D	IB	T R	P K	S T
292.96		290.66	UXING	B		FLORA RD				ST		2	2	10A	24A	4A	40S	DE	4A	24A	10A	48	1	02	U5	70	R		
						BRDG NUM 090/583																							
293.01		290.71	MP MARKER	B		293																							
293.61		291.31	OFF RAMP	R		BARKER RD				ST		Y																	
293.63		291.33	ON RAMP	L		BARKER RD				ST		Y																	
293.74		291.44	MISC FEATR	R		GORE (P129361)																							
293.76		291.46	MISC FEATR	L		GORE (S129363)																							
293.88		291.58	MISC FEATR	L		GORE (R529396)																							
293.96		291.66	UXING	B		BARKER RD				ST																			
						BRDG NUM 090/585																							
			OFF RAMP	L		BARKER RD				ST		Y																	
294.01		291.71	MP MARKER	B		294																							
294.23		291.93	MISC FEATR	R		GORE (Q129445)																							
294.45		292.15	ON RAMP	R		BARKER RD				ST		Y																	
294.47		292.17										2	2	10A	24A	4A	40S	DE	4A	24A	10A	48	1	02	R5	70	R		
294.93		292.63	UXING	B		GREENACRES RD				ST																			
						BRDG NUM 090/587																							
295.01		292.71	MP MARKER	B		295																							
295.07		292.77	MISC FEATR	R		GORE (Q129526)																							
295.15		292.85	MISC FEATR	L		GORE (R129529)																							
295.26		292.96	ON RAMP	R		GREENACRES RD				ST		Y																	
295.29		292.99	OFF RAMP	L		GREENACRES RD				ST		Y																	
295.73		293.43	OFF RAMP	R		HARVARD RD				ST		Y																	
295.81		293.51	MISC FEATR	R		GORE (P129573)																							
295.85		293.55	ON RAMP	L		HARVARD RD				ST		Y																	
296.00		293.70	MISC FEATR	R		GORE (Q529619)																							
296.01		293.71	MP MARKER	B		296																							
296.04		293.74	MISC FEATR	L		GORE (S129585)																							
296.19		293.89	UXING	B		HARVARD RD				ST																			
						BRDG NUM 090/589																							
			ON RAMP	R		HARVARD RD				ST		Y																	
296.34		294.04	MISC FEATR	L		GORE (R129646)																							
296.46		294.16	OFF RAMP	L		HARVARD RD				ST		Y																	
297.01		294.71	MP MARKER	B		297																							
298.01		295.71	MP MARKER	B		298																							
298.40		296.10	TRAF RCDR	B		P24 0																							
298.80		296.50	ON RAMP	L		IDA RD-WHG STA-REST AREA				ST		Y																	
298.83		296.53	MED XING	C		OFFICIAL																							
299.03		296.73	MISC FEATR	L		GORE (S129880)																							
299.04		296.74	MP MARKER	B		299																							
299.15		296.85										2	2	10A	24A	4A	76S	DE	4A	24A	10A	48	1	02	R5	70	R		
299.17		296.87	WEIGH STA	L		NUMBER 64																							
299.20		296.90	OFF RAMP	R		IDAHO RD				ST		Y																	

SR 090 MAINLINE INTERSTATE - ISSH COUNTY SPOKANE DOT DISTRICT 6

SRMP	B	ARM	FEATURE	D	LR	DESCRIPTION	BRIDGE/UXING/XROAD OW	TC	L	NBR LNS D	I	DECREAS/DIV LFT SHD W/S	RDY W/S	RHT SHD W/S	MEDIAN WD/S	BR	INCRES/UNDI LFT SHD W/S	RDY W/S	RHT SHD W/S	SPC USE LNS WID	TOT RDY WID	MTCE A	SE	CITY NBR	ST FC	LEGAL SPEED D	IB	T R	P K	S T
299.22		296.92								2	2	10A	24A	4A	76S	DE	4A	24A	10A		48	1	02		R5	70	R		
299.34		297.04	MISC FEATR		R	GORE (P129920)																								
299.50		297.20	BEG BRIDGE	I		IDAHO RD	ST			2	2	$$C	38A	$$C	76O	$$	$$C	38A	$$C		76	1	02		R5	70	R		
						BRDG NUM 090/593S																								
			BEG BRIDGE	D		IDAHO RD	ST																							
						BRDG NUM 090/593N																								
299.52		297.22	END BRIDGE	I		IDAHO RD				2	2	10A	24A	4A	76S	DE	4A	24A	10A		48	1	02		R5	70	R		
			END BRIDGE	D		IDAHO RD																								
299.73		297.43	MISC FEATR		R	GORE (Q129982)																								
299.74		297.44	MISC FEATR		L	GORE (R129982)																								
299.81		297.51	MISC FEATR	D		SPOKANE RIVER BR WPS-WB				2	2	$$C	38P	$$C	76S	$$	4A	24A	10A		62	1	02		R5	70	R		
299.82		297.52	TRAF RCDR	B		ID01 0																								
			OFF RAMP		L	IDA RD-WGH STA-REST AREA	ST		Y																					
			ON RAMP		R	IDAHO RD	ST		Y																					
			MISC FEATR	D		ROUTE ENDING ON BRIDGE																								
			MISC FEATR		B	IDAHO STATE LINE																								
			END CTLSEC			CONTROL SECTION 3201																								
			END ROUTE																											

SR 090 REVERSIBLE LANE 090EXP INTERSTATE - ISSH COUNTY KING DOT DISTRICT 1

SRMP	B	ARM	FEATURE	D	LR	DESCRIPTION	BRIDGE/UXING/XROAD OW	TC	L	NBR LNS D	I	DECREAS/DIV LFT SHD W/S	RDY W/S	SHD W/S	MEDIAN WD/S	BR	INCRES/UNDI LFT SHD W/S	RDY W/S	SHD W/S	SPC USE LNS WID	TOT RDY WID	MTCE A	SE	CITY NBR	ST FC	LEGAL SPEED D	IB	T R	P K	S T
1.99		0.00	BEG ROUTE			090EXP				1	1	W	17P		6P	JE		17P		W		34	5	01	1140	U5		60	L	P
						AIRPORT WAY S TO SR 90																								
			ENTER CITY			SEATTLE																								
			BEG CTLSEC			CONTROL SECTION 1798																								
			INTRSECTN		B	AIRPORT WAY S	CT	SG	Y																					
			BEG BRIDGE		B	5TH AVE S	ST																							
						BRDG NUM 090/003HOV																								
2.11		0.12	MISC FEATR		R	GORE (METRO-TRANSIT)		SG	Y																					
2.15		0.16	MISC FEATR		L	GORE (METRO-TRANSIT)		SG	Y																					
2.21		0.22	ON RAMP		R	METRO BUS-TRANSIT ONLY	ST		Y																					
2.23		0.24	OFF RAMP		L	METRO BUS-TRANSIT ONLY	ST		Y																					
2.28		0.29	END BRIDGE		B	5TH AVE S																								
			BEG BRIDGE		B	SR 5	ST																							
						BRDG NUM 090/005HOV																								
2.59		0.60	END BRIDGE		B	SR 5				1	1	5P	12P		6P	JE		12P		5P		24	5	01	1140	U5		60	L	P
			UXING		B	S-E RAMP	ST																							
						BRDG NUM 005/542S-E																								
2.67		0.68	UXING		B	WCD RAMP	ST																							
						BRDG NUM 090/010WCD																								
2.71		0.72	UXING		B	12TH AVE	ST																							
						BRDG NUM 090/015																								
2.86		0.87	UXING		B	SR 90 WB	ST																							
						BRDG NUM 090/010WB																								
3.09		1.10	ENT FROM		L	TRANSIT AREA	ST		Y																					
3.13		1.14	MISC FEATR		L	BEGIN GATES																								
3.21		1.22	EXIT TO		R	TRANSIT AREA	ST		Y																					
3.32		1.33	BEG BRIDGE		B	RAINIER AVE (OLD SR 900)	ST			1	1	$$W	19P		6P	JE		17P		$$W		36	5	01	1140	U5		60	L	P
						BRDG NUM 090/017R																								
3.38		1.39	END BRIDGE		B	RAINIER AVE (OLD SR 900)				1	1	8P	19P		6P	JE		17P		5P		36	5	01	1140	U5		60	L	P
			MISC FEATR		C	EB-WB GORE																								
3.39		1.40								1	1	$$$	$$$		$$$$	$$		8P	30P	5P		30	5	01	1140	U5		60	L	P
3.56		1.57	EXIT TO		L	TRANSIT AREA	ST		Y	$	2							8P	30P	5P		30	5	01	1140	U5		60	L	P
			ENT FROM		R	TRANSIT AREA	ST		Y																					
3.57		1.58	BEG TUNNEL		B	MT BAKER RIDGE					2							$$W	70P	$$W		70	5	01	1140	U5		60	L	P
						TNNL NUM 090/024S																								
3.58		1.59	MISC FEATR		L	GORE (SR 90 WB)																								
3.60		1.61	MISC FEATR		R	GORE (SR 90 EB)					2							W	90P	W		90	5	01	1140	U5		60	L	P
3.66		1.67	OFF RAMP		L	SR 90 WB	ST		Y																					
3.87		1.88	ON RAMP		R	SR 90 EB	ST		Y		2							W	40P	W		40	5	01	1140	U5		60	L	P
4.22		2.23	TRAF RCDR	I		R17R 0																								
4.23		2.24	END TUNNEL		B	MT BAKER RIDGE					2							8P	24P	8P		24	5	01	1140	U5		60	L	P
4.28		2.29	END CTLSEC			CONTROL SECTION 1798					2							$$W	40P	$$W		40	5	01	1140	U5		60	L	P
			BEG CTLSEC			CONTROL SECTION 1704																								

SR 090 REVERSIBLE LANE INTERSTATE - ISSH COUNTY KING DOT DISTRICT 1
090EXP

SRMP	B ARM	FEATURE	D	LR	DIRECTION TO INVENTORY / LEFT/RIGHT INDICATOR / DESCRIPTION	BRIDGE / UXING / XROAD OW	TC	L	NBR LNS D	I	DECREAS/DIV LFT SHD W/S	RDY W/S	RHT SHD W/S	MEDIAN WD/S	BR	INCRES/UNDI LFT SHD W/S	RDY W/S	RHT SHD W/S	SPC USE LNS WID	TOT RDY WID	MTCE A	SE	CITY NBR	ST FC	LEGAL SPEED D	IB	T R	P K	S T
4.28	2.29	BEG BRIDGE	B		LAKE WASHINGTON	ST			2							W	40P	W		40	5	01	1140	U5	60		L	P	
					BRDG NUM 090/025REV																								
4.53	2.54	END BRIDGE	B		LAKE WASHINGTON																								
		BEG BRIDGE	B		LAKE WASHINGTON	ST																							
					BRDG NUM 090/025N																								
5.08	3.09	LEAVE CITY			SEATTLE				2							W	40P	W		40	5	01	0763	U5	60		L	P	
		ENTER CITY			MERCER ISLAND																								
5.89	3.90	END BRIDGE	B		LAKE WASHINGTON				2							8P	24P	8P		24	5	01	0763	U5	60		L	P	
		END CTLSEC			CONTROL SECTION 1704																								
		BEG CTLSEC			CONTROL SECTION 1705																								
6.03	4.04	BEG TUNNEL	B		FIRST HILL LID				2							$$W	44P	$$W		44	5	01	0763	U5	60		L	P	
					TNNL NUM 090/026LID																								
6.56	4.57	END TUNNEL	B		FIRST HILL LID				2							8P	24P	8P		24	5	01	0763	U5	60		L	P	
6.58	4.59	ON/OFF RMP		L	77TH AVE SE (REVERSIBLE)	ST		Y																					
6.70	4.71	UXING	B		76TH AVE SE	ST																							
					BRDG NUM 090/031																								
		MISC FEATR		L	GORE																								
6.74	4.75	ON RAMP		L	ISLAND CREST WAY	ST		Y																					
6.80	4.81	OFF RAMP		R	ISLAND CREST WAY	ST		Y																					
6.85	4.86	UXING	B		77TH AVE SE	ST																							
					BRDG NUM 090/032																								
6.87	4.88	MISC FEATR		L	GORE (ISLAND CREST WAY)																								
6.89	4.90	MISC FEATR		R	GORE																								
7.01	5.02	UXING	B		80TH AVE SE	ST																							
					BRDG NUM 090/033																								
7.11	5.12	UXING	B		ISLAND CREST WAY	ST																							
					BRDG NUM 090/034																								
7.15	5.16	MISC FEATR		R	GORE																								
7.21	5.22	BEG TUNNEL	B		LUTHER BURBANK LID																								
					TNNL NUM 090/035LID																								
7.28	5.29	END TUNNEL	B		LUTHER BURBANK LID																								
7.45	5.46	ON/OFF RMP		R	80TH AVE SE (REVERSIBLE)	ST		Y																					
7.70	5.71	UXING	B		SHOREWOOD DR	ST																							
					BRDG NUM 090/036																								
8.01	6.02	ON RAMP		L	SR 90 WB	ST		Y																					
8.09	6.10	UXING	B		N MERCER WAY	ST																							
					BRDG NUM 090/037																								
8.23	6.24	MISC FEATR		L	GORE																								
8.35	6.36	UXING	B		E MERCER WAY	ST																							
					BRDG NUM 090/038																								
8.39	6.40	OFF RAMP		R	SR 90 EB	ST		Y																					
8.47	6.48	MISC FEATR		R	GORE																								
8.48	6.49	BEG BRIDGE	B		E CHANNEL-LAKE WASH	ST			2							$$W	44P	$$W		44	5	01	0763	U5	60		L	P	

SR 090 REVERSIBLE LANE INTERSTATE - ISSH COUNTY KING DOT DISTRICT 1
090EXP

SRMP	B	ARM	FEATURE	D	LR	DIRECTION TO INVENTORY / LEFT/RIGHT INDICATOR / DESCRIPTION	BRIDGE/UXING/XROAD OW	TC	L	NBR LNS D	I	DECREAS/DIV LFT SHD W/S	RDY W/S	RHT SHD W/S	MEDIAN WD/S	BR	INCRES/UNDI LFT SHD W/S	RDY W/S	RHT SHD W/S	SPC USE LNS WID	TOT RDY WID	MTCE A	SE	CITY NBR	ST FC	LEGAL SPEED D	IB	T R	P K	S T
8.48		6.49				BRDG NUM 090/040S				2								W	44P	W	44	5	01	0763	U5	60	L	P	
8.74		6.75	LEAVE CITY			MERCER ISLAND				2								W	44P	W	44	5	01	0075	U5	60	L	P	
			ENTER CITY			BELLEVUE																							
8.90		6.91	END BRIDGE	B		E CHANNEL-LAKE WASH				1							10P	12P	10P		12	5	01	0075	U5	60	L	P	
			OFF RAMP		R	SR 405	ST		Y																				
9.01		7.02	MISC FEATR		R	GORE				1							10P	12P	16P		12	5	01	0075	U5	60	L	P	
9.10		7.11								1							10P	12P	8P		12	5	01	0075	U5	60	L	P	
9.16		7.17								1							8A	12A	6A		12	5	01	0075	U5	60	L	P	
9.22		7.23	UXING	B		SR 90 W BND	ST			1							8A	12A	14A		12	5	01	0075	U5	60	L	P	
						BRDG NUM 090/043N																							
9.30		7.31								1	1	8A	14A	4A	40S	DE	4A	14A	$$$		28	5	01	0075	U5	60	L	P	
9.31		7.32	MISC FEATR		R	GORE																							
9.33		7.34	MISC FEATR		L	GORE																							
9.38		7.39	ON RAMP		R	SR 90 EB	ST		Y																				
9.44		7.45	ON RAMP		R	SR 90 WB	ST		Y																				
			MISC FEATR	I		BELLEVUE WAY SE (AHEAD)																							
			END CTLSEC			CONTROL SECTION 1705																							
			END SECTN			090EXP																							

SR 092 MAINLINE STATE ROUTE - SRSH COUNTY SNOHOMISH DOT DISTRICT 1

SRMP	B ARM	FEATURE	D	LR	DESCRIPTION	BRIDGE/UXING/XROAD OW	TC	L	NBR LNS D	I	DECREAS/DIV LFT SHD W/S	RDY W/S	RHT SHD W/S	MEDIAN WD/S	BR	INCRES/UNDI LFT SHD W/S	RDY W/S	RHT SHD W/S	SPC USE LNS WID	TOT RDY WID	MTCE A	SE	CITY NBR	ST FC	LEGAL SPEED D	IB	T R	P K	S T
0.00	0.00	BEG ROUTE			MAIN ROUTE				1	1						8A	24A	8A		24	3	02		R3	55	R			
					SR 9 TO GRANITE FALLS																								
		BEG CTLSEC			CONTROL SECTION 3138																								
		INTRSECTN	B		SR 9	ST	SG	Y																					
0.18	0.18	INTRSECTN	R		LAKE DR	CO		N																					
0.46	0.46								1	1						8A	22A	8A		22	3	02		R3	55	R			
0.56	0.56	INTRSECTN	R		99TH AVE NE	CO		N																					
		INTRSECTN	L		LAKE CASSIDY RD	CO		N																					
0.67	0.67								1	1						8A	24A	8A		24	3	02		R3	55	R			
0.88	0.88	INTRSECTN	B		CALLOW RD	CO		N																					
0.94	0.94	MP MARKER	R		1																								
1.10	1.10	ENTER CITY			LAKE STEVENS				1	1						8A	24A	8A		24	3	02	0664	R3	55	R	B		
1.24	1.24								1	1						8A	22A	8A		22	3	02	0664	R3	55	R	B		
1.46	1.46	INTRSECTN	R		113TH AVE NE	CT		Y	1	1						8A	24A	8A		24	3	02	0664	R3	55	R	B		
1.73	1.73	INTRSECTN	L		CALLOW RD	CT		Y																					
		INTRSECTN	R		GRADE RD	CT		Y																					
1.93	1.93	MP MARKER	R		2																								
2.34	2.34								1	1						9A	24A	9A		24	3	02	0664	R3	55	R	B		
2.37	2.37	LEAVE CITY			LAKE STEVENS				1	1						9A	24A	9A		24	3	02	$$$$	R3	55	R	$		
2.38	2.38	INTRSECTN	B		127TH DR NE	CO		N																					
2.42	2.42	BEG BRIDGE	B		CENTENNIAL TRAIL	ST			1	1						$$W	40P	$$W		40	3	02		R3	55	R			
					BRDG NUM 092/013																								
2.44	2.44	END BRIDGE	B		CENTENNIAL TRAIL				1	1						9A	24A	9A		24	3	02		R3	55	R			
2.46	2.46								1	1						8A	24A	8A		24	3	02		R3	55	R			
2.54	2.54								1	1						6A	24A	6A		24	3	02		R3	55	R			
2.67	2.67								1	1						4A	24A	4A		24	3	02		R3	55	R			
2.68	2.68	INTRSECTN	R		MACHIAS RD	CO		Y																					
2.87	2.87								1	1						4A	24A	6A		24	3	02		R3	55	R			
2.88	2.88								1	1						6A	24A	6A		24	3	02		R3	55	R			
2.91	2.91	INTRSECTN	B		44TH ST NE	CO		N																					
2.96	2.96	MP MARKER	R		3																								
4.00	4.00	MP MARKER	R		4																								
4.06	4.06								1	1						6A	22A	6A		22	3	02		R3	55	R			
4.25	4.25	INTRSECTN	R		147TH AVE NE	CO		N																					
4.33	4.33	INTRSECTN	L		147TH AVE NE	CO		N																					

INTERSECTION DETAIL

SRMP	B ARM	TURN LANES L NEAR LGT WD	R NEAR LGT WD	L FAR LGT WD	R FAR LGT WD	ACCELERATION LANES LEFT LGT WD	L-CNTR LGT WD	R-CNTR LGT WD	RIGHT LGT WD
0.00	0.00				.03 12				
0.18	0.18		.02 12						
2.68	2.68			.07 12			.01 12		

SR 092 MAINLINE STATE ROUTE - SRSH COUNTY SNOHOMISH DOT DISTRICT 1

SRMP	B ARM	FEATURE	D	LR	DESCRIPTION	BRIDGE/UXING/XROAD OW	TC	L	NBR LNS D	I	DECREAS/DIV LFT SHD W/S	RDY W/S	RHT SHD W/S	MEDIAN WD/S	BR	INCRES/UNDI LFT SHD W/S	RDY W/S	RHT SHD W/S	SPC USE LNS WID	TOT RDY WID	MTCE A	SE	CITY NBR	ST FC	LEGAL SPEED D	IB	T R	P K	S T
4.36	4.36								1	1						6A	22A	6A		22	3	02		R3	55	R			
4.41	4.41								1	1						6A	24A	6A		24	3	02		R3	55	R			
4.48	4.48	INTRSECTN		R	64TH ST NE	CO		N																					
5.00	5.00	MP MARKER		R	5																								
5.26	5.26	INTRSECTN		L	75TH ST NE	CO		N																					
5.63	5.63	INTRSECTN		L	161ST AVE NE	CO		N																					
5.91	5.91								1	1						4A	24A	5A		24	3	02		R3	55	R			
6.02	6.02	INTRSECTN		L	84TH ST NE	CO	SG	Y																					
		ENT/EXIT		R	BUSINESS	PV	SG	Y																					
6.03	6.03	MP MARKER		R	6																								
6.45	6.45								1	1						4A	24A	5A		24	3	02		R3	40	R			
6.72	6.72	INTRSECTN		L	PVT RD	PV		Y																					
		INTRSECTN		R	CROOKED MI RD-OLD SR 92	CO		Y																					
6.73	6.73	WYE CONN		R	CROOKED MILE RD	CO		Y																					
7.01	7.01	MP MARKER		R	7																								
7.46	7.46	ENTER CITY			GRANITE FALLS				1	1						4A	24A	5A		24	3	02	0525	R3	40	R	P		
7.57	7.57	INTRSECTN		L	PVT RD	PV		Y																					
		INTRSECTN		R	CROOKED MI RD-OLD SR 92	CT		Y																					
7.60	7.60	MISC FEATR		R	SGN ENT GRANITE FALLS																								
7.67	7.66	EQUATION			007.66 =007.67																								
7.87	7.86	INTRSECTN		L	JORDAN RD	CT	SG	Y																					
7.96	7.95								1	1						4A	24A	$$C		24	3	02	0525	R3	40	R	P		
7.98	7.97	MP MARKER		R	8																								
8.01	8.00	BEG ST	I		W STANLEY ST				1	1						6A	32A	C		32	3	02	0525	R3	30	R	R	*	
		INTRSECTN		R	PORTAGE AV	CT		Y																					
8.07	8.06	INTRSECTN		R	PROSPECT AVE	CT		Y																					
8.13	8.12	INTRSECTN		R	ANDERSON AVE	CT		Y																					
8.14	8.13								1	1						6A	32A	C		32	3	02	0525	R3	30	R	B	*	
8.19	8.18	INTRSECTN		R	CASCADE AVE	CT		Y																					
8.26	8.25	END ST	I		W STANLEY ST																								
		INTRSECTN		B	GRANITE AVE	CT	RF	Y																					
		END CTLSEC			CONTROL SECTION 3138																								
		END ROUTE																											

INTERSECTION DETAIL

SRMP	B ARM	L NEAR LGT	L NEAR WD	R NEAR LGT	R NEAR WD	L FAR LGT	L FAR WD	R FAR LGT	R FAR WD	LEFT LGT	LEFT WD	L-CNTR LGT	L-CNTR WD	R-CNTR LGT	R-CNTR WD	RIGHT LGT	RIGHT WD
		TURN LANES								ACCELERATION LANES							
6.02	6.02	.04	12			.03	12	.07	12								
6.72	6.72	.03	12	.07	12	.03	12										
7.57	7.57	.03	12	.08	12	.03	12										
7.87	7.86	.05	12					.08	12								

SR 096 MAINLINE STATE ROUTE - SRSH COUNTY SNOHOMISH DOT DISTRICT 1

SRMP	B ARM	FEATURE	D	LR	DESCRIPTION	BRIDGE/UXING/XROAD OW	TC	L	NBR LNS D	I	DECREAS/DIV LFT SHD W/S	RDY W/S	RHT SHD W/S	MEDIAN WD/S	BR	INCRES/UNDI LFT SHD W/S	RDY W/S	RHT SHD W/S	SPC USE LNS WID	TOT RDY WID	MTCE A	SE	CITY NBR	ST FC	LEGAL SPEED D	IB	T R	P K	S T
0.00	0.00	BEG ROUTE			MAIN ROUTE				2	2						C	70P		W	70	3	01		U2	35	R		*
					SR 5 TO SR 9																								
		BEG CTLSEC			CONTROL SECTION 3160																								
		BEG ST	I		128TH ST SE																								
		BEG BRIDGE	B		SR 5		ST																						
					BRDG NUM 096/001																								
0.07	0.07	END BRIDGE	B		SR 5				2	2						C	70A		C	70	3	01		U2	35	R		*
0.12	0.12	ON RAMP		R	SR 5		ST	SG	Y 2	2						C	81A		C	81	3	01		U2	35	R		*
		OFF RAMP		L	SR 5		ST	SG	Y																				
0.13	0.13	WYE CONN		L	OFF RAMP		ST		Y																				
0.17	0.17	BEG SU LN		C	TWO WAY TURN	14A			2	2						C	44A		C	14	58	3	01		U2	35	R		*
0.25	0.25	END SU LN		C	TWO WAY TURN	14A			2	2						C	58A		C	$$$	58	3	01		U2	35	R		*
0.30	0.30	INTRSECTN		B	3RD AVE SE		CO	SG	Y 2	2						C	58A		C		58	3	01		U2	45	R		*
0.35	0.35	BEG SU LN		C	TWO WAY TURN	14A			2	2						C	44A		C	14	58	3	01		U2	45	R		*
0.38	0.38	INTRSECTN		R	4TH DR SE		CO		N																				
0.52	0.52	BEG SU LN		R	BICYCLE	07A			2	2						C	44A		$	33	77	3	01		U2	45	R		*
		BEG SU LN		R	HIGH OCCUPANCY VEHICL	12A																							
		ENT/EXIT		R	MCCOLLUM PARK		CO		Y																				
0.68	0.68	END SU LN		C	TWO WAY TURN	14A			2	2						C	60A			19	79	3	01		U2	45	R		*
0.70	0.70	END SU LN		R	BICYCLE	07A			2	2						C	60A	7A		12	72	3	01		U2	45	R		*
0.71	0.71	END SU LN		R	HIGH OCCUPANCY VEHICL	12A			2	2						C	72A	7A		$$$	72	3	01		U2	45	R		*
		EXIT TO		R	PARK AND RIDE LOT		ST		Y																				
0.72	0.72	END ST	I		128TH ST SE				2	2						3A	44A	3A			44	3	01	0778	U2	45	R	P	*
		ENTER CITY			MILL CREEK																								
		BEG ST	I		132ND ST SE																								
		INTRSECTN		R	DUMAS RD		CT	SG	Y																				
		INTRSECTN		L	ELGIN WAY		CT	SG	Y																				
0.91	0.91	INTRSECTN		R	10TH DR SE		CT		N																				
0.96	0.96	INTRSECTN		L	12TH DR SE		CT		N																				
1.00	1.00	MP MARKER		R	1				2	2						3A	56A	$$C			56	3	01	0778	U2	45	R	P	*
1.08	1.08	BEG SU LN		C	TWO WAY TURN	12A			2	2						3A	44A		C	12	56	3	01	0778	U2	45	R	P	*
1.13	1.13	END SU LN		C	TWO WAY TURN	12A			2	2						3A	56A		C	$$$	56	3	01	0778	U2	45	R	P	*
1.18	1.18	INTRSECTN		R	16TH AVE SE		CT	SG	Y																				

INTERSECTION DETAIL

SRMP	B ARM	TURN LANES L NEAR LGT	WD	R NEAR LGT	WD	L FAR LGT	WD	R FAR LGT	WD	ACCELERATION LANES LEFT LGT	WD	L-CNTR LGT	WD	R-CNTR LGT	WD	RIGHT LGT	WD
0.12	0.12	.05	24														
0.13	0.13							.03	12								
0.30	0.30	.03	14			.03	14										
0.52	0.52			.03	12												
0.72	0.72	.03	12			.03	12										

SR 096 MAINLINE STATE ROUTE - SRSH COUNTY SNOHOMISH DOT DISTRICT 1

SRMP	B ARM	FEATURE	D	LR	DESCRIPTION	BRIDGE/UXING/XROAD OW	TC	L	NBR LNS D	I	DECREAS/DIV LFT SHD W/S	RDY W/S	RHT SHD W/S	MEDIAN WD/S	BR	INCRES/UNDI LFT SHD W/S	RDY W/S	RHT SHD W/S	SPC USE LNS WID	TOT RDY WID	MTCE A	SE	CITY NBR	ST FC	LEGAL SPEED D	IB	T R	P K	S T
1.18	1.18	ENT/EXIT		L	FRED MEYER	PV	SG	Y	2	2						3A	56A	C		56	3	01	0778	U2	45	R	P	*
1.30	1.30								2	2						3A	56A	8A		56	3	01	0778	U2	45	R	P	*
1.37	1.37	BEG SU LN		R	BICYCLE 05A				2	2						$$C	55A	$$C	10	65	3	01	0778	U2	45	R	P	*
		BEG SU LN		L	BICYCLE 05A																							
		INTRSECTN		B	SR 527*BOTHELL-EVRET HWY	ST	SG	Y																				
1.38	1.38	WYE CONN		L	SR 527	ST		Y																				
1.42	1.42	BEG SU LN		C	TWO WAY TURN 12A				2	2						C	43A	C	22	65	3	01	0778	U2	45	R	P	*
1.50	1.50	INTRSECTN		R	21ST AVE SE	CT		Y																				
1.51	1.51	LEAVE CITY			MILL CREEK				2	2						C	43A	C	22	65	3	01	$$$$	U2	45	R	$	*
1.53	1.53	INTRSECTN		L	21ST DR SE	CO		Y																				
1.70	1.70	END SU LN		C	TWO WAY TURN 12A				2	2						C	55A	C	10	65	3	01		U2	45	R		*
		INTRSECTN		L	24TH DR SE	PV		N																				
1.75	1.75	INTRSECTN		B	25TH DR SE	CO	SG	Y																				
1.79	1.79	BEG SU LN		C	TWO WAY TURN 12A				2	2						C	43A	C	22	65	3	01		U2	45	R		*
1.91	1.91	INTRSECTN		L	27TH DR SE	CO		N																				
2.00	2.00	INTRSECTN		B	29TH AVE SE	CO		N																				
2.01	2.01	MP MARKER		R	2																							
2.03	2.03	INTRSECTN		B	29TH DR SE	CO		N																				
2.08	2.08	INTRSECTN		L	30TH AVE SE	PV		N																				
2.09	2.09	INTRSECTN		R	30TH DR SE	PV		N																				
2.32	2.32	END SU LN		C	TWO WAY TURN 12A				2	2						C	55A	C	10	65	3	01		U2	45	R		*
2.38	2.38	INTRSECTN		B	35TH DR SE	CO	SG	Y																				
2.43	2.43	BEG SU LN		C	TWO WAY TURN 12A				2	2						C	43A	C	22	65	3	01		U2	45	R		*
2.94	2.94	INTRSECTN		L	44TH AVE SE	CO		Y																				
3.11	3.11	INTRSECTN		L	47TH AVE SE	CO		Y																				
3.22	3.22	END SU LN		C	TWO WAY TURN 12A				2	2						C	55A	C	10	65	3	01		U2	45	R		*
3.28	3.28	END ST	I		132ND ST SE				1	1						7A	34A	6A	$$$	34	3	01		U2	35	R		*
		END SU LN		R	BICYCLE 05A																							
		END SU LN		L	BICYCLE 05A																							
		BEG ST	I		SEATTLE HILL RD																							
		INTRSECTN		R	SEATTLE HILL RD	CO	SG	Y																				
		INTRSECTN		R	132ND ST SE	CO	SG	Y																				
3.32	3.32								1	1						3G	24A	7A		24	3	01		U2	35	R		*
3.45	3.45	INTRSECTN		L	51ST AVE SE	CO		N																				

INTERSECTION DETAIL

SRMP	B ARM	TURN LANES L NEAR LGT	WD	R NEAR LGT	WD	L FAR LGT	WD	R FAR LGT	WD	ACCELERATION LANES LEFT LGT	WD	L-CNTR LGT	WD	R-CNTR LGT	WD	RIGHT LGT	WD
1.18	1.18	.03	12			.03	12	.03	12								
1.37	1.37	.04	12			.03	12										
1.75	1.75	.03	12			.03	12										
2.38	2.38	.04	12			.03	12										
3.28	3.28	.05	12					.02	12								

SR 096 MAINLINE STATE ROUTE - SRSH COUNTY SNOHOMISH DOT DISTRICT 1

SRMP	B	ARM	FEATURE	D	LR	DESCRIPTION	BRIDGE/UXING/XROAD OW	TC	L	NBR LNS D	I	DECREAS/DIV LFT SHD W/S	RDY W/S	RHT SHD W/S	MEDIAN WD/S	BR	INCRES/UNDI LFT SHD W/S	RDY W/S	RHT SHD W/S	SPC USE LNS WID	TOT RDY WID	MTCE A	SE	CITY NBR	ST FC	LEGAL SPEED D	IB	T R	P K	S T
3.63		3.63	INTRSECTN		R	53RD DR SE	CO		N	1	1						3G	24A	7A		24	3	01		U2		35	R		*
3.70		3.70								1	1						8A	24A	7A		24	3	01		U2		35	R		*
3.71		3.71	INTRSECTN		L	54TH AVE SE	CO		Y																					
3.80		3.80								1	1						8A	36A	7A		36	3	01		U2		35	R		*
3.83		3.83	INTRSECTN		R	126TH ST SE	CO		Y																					
3.84		3.84	BEG SU LN		C	TWO WAY TURN		12A		1	1						8A	24A	7A	12	36	3	01		U2		35	R		*
3.87		3.87								1	1						$$C	24A	7A	12	36	3	01		U2		35	R		*
3.90		3.90	END SU LN		C	TWO WAY TURN		12A		1	1						8A	36A	7A	$$$	36	3	01		U2		35	R		*
			INTRSECTN		B	125TH ST SE	CO		Y																					
3.99		3.99								1	1						2G	22A	2G		22	3	01		U2		35	R		*
4.80		4.80								1	1						2G	22A	2G		22	3	01		R2		35	R		*
4.81		4.81	END ST	I		SEATTLE HILL RD																								
			BEG ST	I		E LOWELL-LARIMER RD																								
			INTRSECTN		L	E LOWELL-LARIMER RD	CO	SS	N																					
4.99		4.99	MP MARKER		R	5																								
5.40		5.40	BEG BRIDGE	B		CATTLE PASS	ST			1	1						$$C	30A	$$C		30	3	01		R2		35	R		*
						BRDG NUM 096/010																								
5.41		5.41	END BRIDGE	B		CATTLE PASS				1	1						2G	22A	2G		22	3	01		R2		35	R		*
6.75		6.75	END ST	I		E LOWELL-LARIMER RD																								
			INTRSECTN		B	SR 9	ST	SG	Y																					
			END CTLSEC			CONTROL SECTION 3160																								
			END ROUTE																											

INTERSECTION DETAIL

SRMP	B	ARM	TURN LANES L NEAR LGT	WD	R NEAR LGT	WD	L FAR LGT	WD	R FAR LGT	WD	ACCELERATION LANES LEFT LGT	WD	L-CNTR LGT	WD	R-CNTR LGT	WD	RIGHT LGT	WD
3.90		3.90					.03	12										

SR 097 MAINLINE U.S. ROUTE - USSH COUNTY KLICKITAT DOT DISTRICT 4

SRMP	B	ARM	FEATURE	D	LR	DESCRIPTION	BRIDGE/UXING/XROAD OW	TC	L	NBR LNS D	I	DECREAS/DIV LFT SHD W/S	RDY W/S	RHT SHD W/S	MEDIAN WD/S	BR	INCRES/UNDI LFT SHD W/S	RDY W/S	RHT SHD W/S	SPC USE LNS WID	TOT RDY WID	MTCE A	SE	CITY NBR	ST FC	LEGAL SPEED D	IB	T R	P K	S T
0.00B		0.00	BEG ROUTE			MAIN ROUTE				1	1							C	26P	C		26	4	01		R1	50	L		
						OREGON ST. LN TO CANADA																								
			BEG EQ			BEGIN BACK																								
			BEG CTLSEC			CONTROL SECTION 2007																								
			BEG BRIDGE	B		BIGGS RAPIDS-SAM HILL	ST																							
						BRDG NUM 097/001																								
0.25B		0.25	MISC FEATR		R	SGN WASHINGTON STATE LIN																								
0.00		0.49	END BRIDGE	B		BIGGS RAPIDS-SAM HILL				1	1							3A	23A	3A		23	4	01		R1	50	L		
			EQUATION			000.49B=000.00																								
			END CTLSEC			CONTROL SECTION 2007																								
			BEG CTLSEC			CONTROL SECTION 2006																								
0.14		0.63								1	1							9A	23A	9A		23	4	01		R1	50	L		
0.16		0.65	BEG SU LN		R	CHAIN UP			25A	1	1							9A	23A	$$$	25	48	4	01		R1	50	L		
0.27		0.76	END SU LN		R	CHAIN UP			25A	1	1							9A	23A	9A	$$$	23	4	01		R1	50	L		
0.28		0.77	ENT/EXIT		R	MARYHILL STATE PARK	ST		Y	1	1							3A	23A	3A		23	4	01		R1	50	M		
0.57		1.06	RR XING	B		NUM 90070K STRUCTURE				1	1							$$C	26P	$$C		26	4	01		R1	50	M		
			BEG BRIDGE	B		BN RR	ST																							
						BRDG NUM 097/002																								
0.61		1.10	END BRIDGE	B		BN RR				1	1							2A	23A	7A		23	4	01		R1	50	M		
0.69		1.18	BEG SU LN		R	CLIMBING			12A	1	1							2A	23A	7A	12	35	4	01		R1	50	M		
1.02		1.51	MP MARKER		R	1																								
1.14		1.63	MISC FEATR		R	WELCOME TO WASHINGTON																								
1.51		2.00								1	1							2A	23A	5A	12	35	4	01		R1	50	M		
1.81		2.30	END SU LN		R	CLIMBING			12A	1	1							4A	23A	5A	$$$	23	4	01		R1	50	M		
1.89		2.38	INTRSECTN		R	SR 14	ST	SS	N	1	1							8A	25A	7A		25	4	01		R1	55	R		
2.00		2.49	MP MARKER		R	2																								
2.31		2.80	INTRSECTN		L	SR 14	ST		Y	1	1							10A	24A	4A		24	4	01		R1	55	R		
2.35		2.84	INTRSECTN		L	SR 97 S BND LANE	ST		Y																					
2.50		2.99	INTRSECTN		L	SR 97 COMARYHL (COUPLET)	ST		Y	$	1							4A	12A	8A		12	4	01		R1	55	R		
			MISC FEATR	D		COUPLET - COMARYHL																								
2.53		3.02									1							4A	12A	8A		12	4	01		R1	55	M		
2.59		3.08	BEG SU LN		R	CLIMBING			12A	1	1							8A	24A	8A	12	36	4	01		R1	55	M		
			INTRSECTN		L	SR 97 COMARYHL (COUPLET)	ST		Y																					
			MISC FEATR	D		COUPLET - COMARYHL																								
3.00		3.49	MP MARKER		R	3																								
3.33		3.82								1	1							8A	24A	14A	12	36	4	01		R1	55	M		
3.38		3.87	BEG SU LN		R	CHAIN UP			38A	1	1							8A	24A	$$$	50	74	4	01		R1	55	M		

INTERSECTION DETAIL

SRMP	B	ARM	TURN LANES L NEAR LGT	WD	R NEAR LGT	WD	L FAR LGT	WD	R FAR LGT	WD	ACCELERATION LANES LEFT-- LGT	WD	L-CNTR LGT	WD	R-CNTR LGT	WD	RIGHT- LGT	WD
1.89		2.38											.07	14				

SR 097 MAINLINE U.S. ROUTE - USSH COUNTY KLICKITAT DOT DISTRICT 4

SRMP	B	ARM	FEATURE	D	LR	DESCRIPTION	BRIDGE/UXING/XROAD OW	TC	L	NBR LNS D	I	DECREAS/DIV LFT SHD W/S	RDY W/S	RHT SHD W/S	MEDIAN WD/S	BR	INCRES/UNDI LFT SHD W/S	RDY W/S	RHT SHD W/S	SPC USE LNS WID	TOT RDY WID	MTCE A	SE	CITY NBR	ST FC	LEGAL SPEED D	IB	T R	P K	S T
3.40		3.89	BEG SU LN		L	CHAIN UP	20A			1	1						$$$	24A		70	94	4	01		R1	55	M		
3.46		3.95	END SU LN		R	CHAIN UP	38A			1	1							24A	14A	32	56	4	01		R1	55	M		
3.53		4.02	END SU LN		L	CHAIN UP	20A			1	1						8A	24A	8A	12	36	4	01		R1	55	M		
3.65		4.14								1	1						8A	24A	22A	12	36	4	01		R1	55	M		
3.71		4.20								1	1						6A	24A	6A	12	36	4	01		R1	55	M		
3.99		4.48	MP MARKER		R	4																							
4.97		5.46								1	1						6A	24A	6A	12	36	4	01		R1	55	R		
5.00		5.49								1	1						8A	24A	8A	12	36	4	01		R1	55	R		
5.01		5.50	MP MARKER		R	5																							
6.01		6.50	MP MARKER		R	6																							
6.34		6.83	INTRSECTN		L	OLD MARYHILL LP RD		CO		N																			
6.51		7.00								1	1						8A	23A	8A	12	35	4	01		R1	55	R		
6.84		7.33	END SU LN		R	CLIMBING	12A			1	1						8A	23A	8A	$$$	23	4	01		R1	55	R		
6.86		7.35	INTRSECTN		L	STRINGSTREET RD		CO		N																			
7.00		7.49								1	1						8A	23A	8A		23	4	01		R1	60	R		
7.05		7.54	MP MARKER		R	7																							
7.50		7.99								1	1						8A	24A	8A		24	4	01		R1	60	R		
7.82		8.31	INTRSECTN		R	HI PRAIRIE RD		CO		N																			
			INTRSECTN		L	CENTERVILLE RD		CO		N																			
8.00		8.49	MP MARKER		R	8																							
8.08		8.57	BEG BRIDGE	B		SWALW CREEK		ST		1	1						$$C	28P	$$C		28	4	01		R1	60	R		
						BRDG NUM 097/006																							
8.10		8.59	END BRIDGE	B		SWALW CREEK				1	1						8A	24A	8A		24	4	01		R1	60	R		
9.00		9.49	MP MARKER		R	9																							
9.08		9.57	INTRSECTN		R	HOCTOR RD		CO		Y																			
			INTRSECTN		L	S COLUMBUS AVE		CO		Y																			
10.00		10.49	MP MARKER		R	10																							
10.42		10.91	INTRSECTN		B	CO RD		CO		N																			
11.01		11.50	MP MARKER		R	11																							
11.69		12.18	INTRSECTN		L	SIMCOE DR		CO		Y																			
12.00		12.49	MP MARKER		R	12																							
12.07		12.56	ENTER CITY			GOLDENDALE				1	1						8A	24A	8A		24	4	01	0500	R1	60	R	P	
12.11		12.60	UXING	B		COLLINS DR		ST																					
						BRDG NUM 097/007																							
12.33		12.82	LEAVE CITY			GOLDENDALE				1	1						8A	24A	8A		24	4	01	$$$$	R1	60	R	$	

INTERSECTION DETAIL

SRMP	B	ARM	TURN LANES L NEAR LGT	WD	R NEAR LGT	WD	L FAR LGT	WD	R FAR LGT	WD	ACCELERATION LANES LEFT LGT	WD	L-CNTR LGT	WD	R-CNTR LGT	WD	RIGHT LGT	WD
7.82		8.31	.03	13														
9.08		9.57	.03	15			.03	15										
11.69		12.18	.04	15					.07	12								

SR 097 MAINLINE U.S. ROUTE - USSH COUNTY KLICKITAT DOT DISTRICT 4

SRMP	B	ARM	FEATURE	DIRECTION TO INVENTORY / LEFT/RIGHT INDICATOR	DESCRIPTION	BRIDGE/UXING/XROAD OW	TC	L	NBR LNS D	I	DECREAS/DIV LFT SHD W/S	RDY W/S	RHT SHD W/S	MEDIAN WD/S	BR	INCRES/UNDI LFT SHD W/S	RDY W/S	RHT SHD W/S	SPC USE LNS WID	TOT RDY WID	MTCE A	SE	CITY NBR	ST FC	LEGAL SPEED D	IB	T R	P K	S T
12.47		12.96							1	1						8A	24A	8A		24	4	01		R1	60	R			
12.53		13.02	BEG BRIDGE	B	BICKLETON ROAD	ST			1	1						$$C	40P	$$C		40	4	01		R1	60	R			
					BRDG NUM 097/008																								
12.55		13.04	END BRIDGE	B	BICKLETON ROAD				1	1						8A	24A	8A		24	4	01		R1	60	R			
12.67		13.16	INTRSECTN	R	STATE FRONTAGE RD	ST		Y																					
			INTRSECTN	L	SR 142	ST		Y																					
12.99		13.48	MP MARKER	R	13																								
13.36		13.85	INTRSECTN	R	STATE FRONTAGE RD	ST		Y	1	1						8A	24A	10A		24	4	01		R1	60	R			
13.41		13.90	TRAF RCDR	B	R041 0																								
14.22		14.17	EQUATION		013.68 =014.22				1	1						9A	24A	8A		24	4	01		R1	60	R			
14.49		14.44	BEG BRIDGE	B	KLICKITAT CREEK	ST																							
					BRDG NUM 097/010																								
14.52		14.47	END BRIDGE	B	KLICKITAT CREEK																								
14.69		14.64							1	1						9A	24A	7A		24	4	01		R1	60	R			
14.87		14.82	INTRSECTN	L	HANGING ROCK RD	CO		N	1	1						8A	24A	8A		24	4	01		R1	60	R			
14.95		14.90	MP MARKER	R	15																								
15.93		15.88	MP MARKER	R	16																								
16.09		16.04	BEG SU LN	R	CHAIN UP		18A		1	1						8A	24A	$$$	18	42	4	01		R1	60	R			
16.25		16.20	END SU LN	R	CHAIN UP		18A		1	1						8A	24A	8A	$$$	24	4	01		R1	60	R			
			INTRSECTN	R	WOODLAND RD	CO		N																					
16.92		16.87	INTRSECTN	L	HORSE RANCH RD	CO		N																					
16.93		16.88	MP MARKER	R	17																								
17.60		17.55	BEG SU LN	R	CLIMBING		12A		1	1						8A	24A	3A	12	36	4	01		R1	60	M			
17.92		17.87	MP MARKER	R	18																								
18.57		18.52	INTRSECTN	R	GEORGEVILLE RD	CO		N																					
19.00		18.95	MP MARKER	R	19																								
20.00		19.95	MP MARKER	R	20																								
20.16		20.11	BEG SU LN	R	CHAIN UP		27A		1	1						8A	24A	$$$	39	63	4	01		R1	60	M			
20.17		20.12	BEG SU LN	L	CLIMBING		12A		1	1						4A	24A		51	75	4	01		R1	60	M			
20.30		20.25	END SU LN	R	CHAIN UP		27A		1	1						4A	24A	4A	24	48	4	01		R1	60	M			
20.53		20.48	END SU LN	R	CLIMBING		12A		1	1						4A	24A	8A	12	36	4	01		R1	60	M			
21.00		20.95	MP MARKER	R	21																								
21.30		21.25	END SU LN	L	CLIMBING		12A		1	1						6A	24A	7A	$$$	24	4	01		R1	60	R			
			INTRSECTN	L	ALLEN CREEK RD	CO		N																					
21.50		21.45							1	1						8A	24A	8A		24	4	01		R1	60	R			

INTERSECTION DETAIL

SRMP	B	ARM	TURN LANES L NEAR LGT	WD	R NEAR LGT	WD	L FAR LGT	WD	R FAR LGT	WD	ACCELERATION LANES LEFT LGT	WD	L-CNTR LGT	WD	R-CNTR LGT	WD	RIGHT LGT	WD
12.67		13.16	.03	12	.07	12	.03	12	.07	12								
13.36		13.85					.04	15										
14.87		14.82	.03	11														

SR 097 MAINLINE U.S. ROUTE - USSH COUNTY KLICKITAT DOT DISTRICT 4

SRMP	B	ARM	FEATURE	D	LR	DESCRIPTION	BRIDGE/UXING/XROAD OW	TC	L	NBR LNS D	I	DECREAS/DIV LFT SHD W/S	RDY W/S	RHT SHD W/S	MEDIAN WD/S	BR	INCRES/UNDI LFT SHD W/S	RDY W/S	RHT SHD W/S	SPC USE LNS WID	TOT RDY WID	MTCE A	SE	CITY NBR	ST FC	LEGAL SPEED D	IB	T R	P K	S T
21.52		21.47								1	1						8A	24A	8A		24	4	01		R1	60	R		
21.61		21.56	BEG SU LN		R	CLIMBING	12A			1	1						8A	24A	8A	12	36	4	01		R1	60	R		
21.99		21.94	INTRSECTN		R	BOX CANYON RD		CO	N																				
22.02		21.97	MP MARKER		R	22																							
22.06		22.01	INTRSECTN		L	FS RD		FS	N																				
23.04		22.99	MP MARKER		R	23																							
23.16		23.11	END SU LN		R	CLIMBING	12A			1	1						8A	24A	8A	$$$	24	4	01		R1	60	R		
23.27		23.22								1	1						6A	22A	6A		22	4	01		R1	60	R		
23.67		23.62	BEG SU LN		R	CHAIN UP	22A			1	1						6A	22A	$$$	22	44	4	01		R1	60	R		
23.75		23.70	CHG SU LN		R	CHAIN UP	25A			1	1						6A	22A		25	47	4	01		R1	60	R		
23.80		23.75	END SU LN		R	CHAIN UP	25A			1	1						6A	22A	6A	$$$	22	4	01		R1	60	R		
23.89		23.84	INTRSECTN		R	TIMMER LN		CO	N																				
24.01		23.96	MP MARKER		R	24																							
24.66		24.61	ENT/EXIT		B	BROOKS MEMORIAL ST PARK		ST	N	1	1						8A	22A	7A		22	4	01		R1	60	R		
25.00		24.95	MP MARKER		R	25																							
26.00		25.95	MP MARKER		R	26																							
27.00		26.95	MP MARKER		R	27																							
27.16		27.11	BEG SU LN		L	CLIMBING	12A			1	1						3A	22A	7A	12	34	4	01		R1	60	R		
			INTRSECTN		L	SKI LODGE RD		CO	N																				
27.18		27.13	MISC FEATR		L	SGN SATUS PASS ELE 3107																							
27.21		27.16	MISC FEATR		L	SGN LEV YAKIMA INDIAN RS																							
			MISC FEATR		R	SGN ENT YAKIMA INDIAN RS																							
27.99		27.94	MP MARKER		R	28																							
28.20		28.15								1	1						4A	24A	8A	12	36	4	01		R1	60	R		
28.73		28.68								1	1						7A	22A	7A	12	34	4	01		R1	60	R		
29.01		28.96	MP MARKER		R	29																							
30.01		29.96	MP MARKER		R	30																							
30.17		30.12	INTRSECTN		R	INDIAN SERVICE RD		CO	N																				
30.77		30.72	END SU LN		L	CLIMBING	12A			1	1						7B	22B	7B	$$$	22	4	01		R1	60	M		
30.80		30.75	BEG BRIDGE B			SATUS CREEK		ST		1	1						$$W	38A	$$W		38	4	01		R1	60	M		
						BRDG NUM 097/020																							
30.82		30.77	END BRIDGE B			SATUS CREEK				1	1						6A	24A	6A		24	4	01		R1	60	R		
30.91		30.86	INTRSECTN		L	WILSON CHARLEY IND RES		CO	N																				
30.95		30.90	MP MARKER		R	31																							
31.44		31.39	BEG SU LN		L	CHAIN UP	11A			1	1						$$$	24A	6A	11	35	4	01		R1	60	R		
31.69		31.64	END SU LN		L	CHAIN UP	11A			1	1						6A	24A	6A	$$$	24	4	01		R1	60	R		
31.99		31.94	MP MARKER		R	32																							

INTERSECTION DETAIL

SRMP	B	ARM	TURN LANES L NEAR LGT	WD	R NEAR LGT	WD	L FAR LGT	WD	R FAR LGT	WD	ACCELERATION LANES LEFT LGT	WD	L-CNTR LGT	WD	R-CNTR LGT	WD	RIGHT LGT	WD
24.66		24.61	.03	12			.04	12										

SR 097 MAINLINE U.S. ROUTE - USSH COUNTY KLICKITAT DOT DISTRICT 4

SRMP	B	ARM	FEATURE	D	LR	DESCRIPTION	BRIDGE/UXING/XROAD OW	TC	L	NBR LNS D	I	DECREAS/DIV LFT SHD W/S	RDY W/S	RHT SHD W/S	MEDIAN WD/S	BR	INCRES/UNDI LFT SHD W/S	RDY W/S	RHT SHD W/S	SPC USE LNS WID	TOT RDY WID	MTCE A	SE	CITY NBR	ST FC	LEGAL SPEED D	IB	T R	P K	S T
32.25		32.20								1	1						6A	24A	6A		24	4	01		R1	60	R		
32.78		32.73	BEG BRIDGE	B		KUSHI CREEK	ST			1	1						$$C	28A	$$C		28	4	01		R1	60	M		
						BRDG NUM 097/022																							
32.79		32.74	END BRIDGE	B		KUSHI CREEK				1	1						6A	24A	6A		24	4	01		R1	60	M		
32.96		32.91	MP MARKER		R	33																							
33.52		33.47	LEAVE DIST			4																							
			END CTLSEC			CONTROL SECTION 2006																							
			LEAVE CO			KLICKITAT																							

SR 097 MAINLINE U.S. ROUTE - USSH COUNTY YAKIMA DOT DISTRICT 5

SRMP	B ARM	FEATURE	D	LR	DESCRIPTION	BRIDGE/UXING/XROAD OW	TC	L	NBR LNS D	I	DECREAS/DIV LFT SHD W/S	RDY W/S	RHT SHD W/S	MEDIAN WD/S	BR	INCRES/UNDI LFT SHD W/S	RDY W/S	RHT SHD W/S	SPC USE LNS WID	TOT RDY WID	MTCE A	SE	CITY NBR	ST FC	LEGAL SPEED D	IB	T R	P K	S T
33.52	33.47	ENTER CO			YAKIMA				1	1						6A	24A	6A		24	2	02		R1	55	R			
		BEG CTLSEC			CONTROL SECTION 3901																								
		MISC FEATR		R	SGN ENT YAKIMA COUNTY																								
		MISC FEATR		L	SGN ENT KLICKITAT COUNTY																								
33.54	33.49	INTRSECTN		R	CO RD	CO		N																					
33.99	33.94	MP MARKER		R	34																								
34.50	34.45								1	1						6A	24A	6A		24	2	02		R1	65	R			
34.96	34.91	MP MARKER		R	35																								
35.46	35.41								1	1						6B	24B	6B		24	2	02		R1	65	R			
35.89	35.84	BEG BRIDGE	B		SATUS CREEK	ST			1	1						$$W	36P	$$W		36	2	02		R1	65	R			
					BRDG NUM 097/102																								
35.93	35.88	END BRIDGE	B		SATUS CREEK				1	1						6B	24B	6B		24	2	02		R1	65	R			
36.15	36.09	EQUATION			036.14 =036.15																								
37.00	36.94	MP MARKER		R	37																								
37.54	37.48	BEG BRIDGE	B		SATUS CREEK	ST			1	1						$$W	40P	$$W		40	2	02		R1	65	R			
					BRDG NUM 097/103																								
37.58	37.52	END BRIDGE	B		SATUS CREEK				1	1						6B	24B	6B		24	2	02		R1	65	R			
38.00	37.94	MP MARKER		R	38																								
39.00	38.94	MP MARKER		R	39																								
40.00	39.94	MP MARKER		R	40																								
41.00	40.94	MP MARKER		R	41																								
41.99	41.93	MP MARKER		R	42				1	1						6A	24A	6A		24	2	02		R1	65	R			
43.00	42.94	MP MARKER		R	43																								
43.99	43.93	MP MARKER		R	44																								
44.50	44.44								1	1						3B	22B	3B		22	2	02		R1	65	R			
44.98	44.92	MP MARKER		R	45																								
45.86	45.80	BEG BRIDGE	B		SATUS CREEK	ST			1	1						$$C	28B	$$C		28	2	02		R1	65	R			
					BRDG NUM 097/106																								
45.89	45.83	END BRIDGE	B		SATUS CREEK				1	1						8B	22B	8B		22	2	02		R1	65	R			
45.90	45.84	ENT/EXIT		R	REST AREA	ST			N																				
45.99	45.93	MP MARKER		R	46																								
46.46	46.40								1	1						6A	24A	6A		24	2	02		R1	65	R			
46.99	46.93	MP MARKER		R	47																								
47.96	47.90	MP MARKER		R	48																								
48.98	48.92	MP MARKER		R	49																								
49.56	49.50	BEG BRIDGE	B		SATUS CREEK	ST			1	1						$$W	36P	$$W		36	2	02		R1	65	R			
					BRDG NUM 097/111																								
49.59	49.53	END BRIDGE	B		SATUS CREEK				1	1						6A	24A	6A		24	2	02		R1	65	R			
49.98	49.92	MP MARKER		R	50																								
50.38	50.32	INTRSECTN		L	CO RD	CO		N																					
50.95	50.89	BEG BRIDGE	B		DRY CREEK	ST			1	1						$$C	36P	$$C		36	2	02		R1	65	R			
					BRDG NUM 097/112																								
50.98	50.92	END BRIDGE	B		DRY CREEK				1	1						6A	24A	6A		24	2	02		R1	65	R			

SR 097 MAINLINE U.S. ROUTE - USSH COUNTY YAKIMA DOT DISTRICT 5

SRMP	B	ARM	FEATURE	D	LR	DESCRIPTION	BRIDGE/UXING/XROAD OW	TC	L	NBR LNS D	I	DECREAS/DIV LFT SHD W/S	RDY W/S	RHT SHD W/S	MEDIAN WD/S	BR	INCRES/UNDI LFT SHD W/S	RDY W/S	RHT SHD W/S	SPC USE LNS WID	TOT RDY WID	MTCE A	SE	CITY NBR	ST FC	LEGAL SPEED D	IB	T R	P K	S T
50.99		50.93	MP MARKER		R	51				1	1						6A	24A	6A		24	2	02		R1	65	R		
51.04		50.98	BEG SU LN		R	CLIMBING	12A			1	1						6A	24A	6A	12	36	2	02		R1	65	R		
51.07		51.01	INTRSECTN		R	CO RD		CO	N																				
51.20		51.14	CHG SU LN		R	CLIMBING	10A			1	1						6A	22A	3A	10	32	2	02		R1	65	R		
51.91		51.79	EQUATION			051.85 =051.91																							
52.01		51.89	MP MARKER		R	52																							
52.34		52.22	INTRSECTN		L	OAK SPRINGS RD		OT	N																				
53.01		52.89	MP MARKER		R	53																							
53.41		53.29	BEG SU LN		L	CLIMBING	10A			1	1						3A	22A	3A	20	42	2	02		R1	65	R		
53.73		53.61	END SU LN		R	CLIMBING	10A			1	1						3A	22A	3A	10	32	2	02		R1	65	R		
53.84		53.72								1	1						3A	22A	6A	10	32	2	02		R1	65	R		
54.02		53.90	MP MARKER		R	54																							
54.18		54.06	INTRSECTN		R	TULE RD		OT	N																				
55.00		54.88	MP MARKER		R	55																							
56.00		55.88	MP MARKER		R	56																							
56.73		56.59	EQUATION			056.71 =056.73				1	1						6A	24A	6A	$$$	24	2	02		R1	65	L		
			END SU LN		L	CLIMBING	10A																						
56.74		56.60	INTRSECTN		L	PUMPHOUSE RD		CO	N																				
			INTRSECTN		R	PUMPHOUSE RD		CO	N																				
56.78		56.64	ENT/EXIT		R	WEIGH STATION		ST	Y																				
56.85		56.71								1	1						8B	22B	8B		22	2	02		R1	65	L		
56.91		56.77	WEIGH STA		R	NUMBER 42																							
56.96		56.82	ENT/EXIT		R	WEIGH STATION		ST	Y																				
57.00		56.86								1	1						8B	22B	8B		22	2	02		R1	65	R		
57.04		56.90	MP MARKER		R	57																							
57.06		56.92	BEG BRIDGE	B		TOPPENISH CREEK		ST		1	1						$$C	24B	$$C		24	2	02		R1	65	L		
						BRDG NUM 097/116																							
57.08		56.94	END BRIDGE	B		TOPPENISH CREEK				1	1						8B	22B	8B		22	2	02		R1	65	L		
57.95		57.81	MP MARKER		R	58																							
58.25		58.11	BEG BRIDGE	B		CANAL DRAINAGE		ST		1	1						$$C	33B	$$C		33	2	02		R1	65	L		
						BRDG NUM 097/118																							
58.26		58.12	END BRIDGE	B		CANAL DRAINAGE				1	1						5A	24A	5A		24	2	02		R1	65	L		
58.76		58.62	INTRSECTN		L	JENSEN RD		CO	N																				
58.96		58.82	MP MARKER		R	59																							
59.26		59.12	INTRSECTN		R	ROCKY FORD RD		CO	N	1	1						7A	24A	7A		24	2	02		R1	65	L		
59.75		59.61	INTRSECTN		L	YOST RD		CO	N																				
59.94		59.80	MP MARKER		R	60																							
60.10		59.96								1	1						7A	24A	7A		24	2	02		R1	55	L		
60.77		60.63	INTRSECTN		B	LARUE RD		CO	N																				
60.82		60.68	BEG BRIDGE	B		CANAL DRAINAGE		ST		1	1						$$W	40A	$$W		40	2	02		R1	55	L		
						BRDG NUM 097/120																							
60.85		60.71	END BRIDGE	B		CANAL DRAINAGE				1	1						7A	24A	7A		24	2	02		R1	55	L		
60.95		60.81	MP MARKER		R	61																							

SR 097 MAINLINE U.S. ROUTE - USSH COUNTY YAKIMA DOT DISTRICT 5

SRMP	B ARM	FEATURE	D	LR	DESCRIPTION	BRIDGE/UXING/XROAD OW	TC	L	NBR LNS D	I	DECREAS/DIV LFT SHD W/S	RDY W/S	RHT SHD W/S	MEDIAN WD/S	BR	INCRES/UNDI LFT SHD W/S	RDY W/S	RHT SHD W/S	SPC USE LNS WID	TOT RDY WID	MTCE A	SE	CITY NBR	ST FC	LEGAL SPEED D	IB	T R	P K	S T
61.00	60.86								1	1						7A	24A	7A		24	2	02		R1	55	L			
61.19	61.05	ON RAMP		L	SR 97 SB	ST		Y																					
61.28	61.14								1	1						7A	24A	7A		24	2	02		U2	55	L			
61.39	61.25	MISC FEATR		L	GORE (R106162)																								
61.44	61.30	END CTLSEC			CONTROL SECTION 3901				1	2	10A	12A		16A	UP	$$$	24A	10A		36	2	02		U2	55	L			
		BEG CTLSEC			CONTROL SECTION 3932																								
		INTRSECTN		R	SR 22	ST	SG	Y																					
61.51	61.37	MISC FEATR		L	GORE (R106162)																								
61.54	61.40								1	2	10A	12A		20A	JE		24A	10A		36	2	02		U2	55	L			
61.62	61.48	OFF RAMP		L	SR 97 SB	ST		Y	2	2	10A	24A		20A	JE		24A	10A		48	2	02		U2	55	L			
61.71	61.57	INTRSECTN		R	FRONTAGE RD	ST		N																					
61.91	61.77								2	2	10A	24A		20A	UP		24A	10A		48	2	02		U2	55	L			
61.96	61.82	MP MARKER		B	62																								
61.97	61.83	WYE CONN		R	W 1ST AVE	CO		N																					
61.98	61.84	INTRSECTN		C	MEDIAN XROAD	ST	SG	Y																					
		INTRSECTN		L	FORT RD	CO	SG	Y																					
		INTRSECTN		R	W 1ST AVE	CO	SG	Y																					
62.00	61.86	WYE CONN		R	W 1ST AVE	CO		Y																					
		WYE CONN		L	FORT RD	CO		Y																					
62.06	61.92								2	2	10A	24A		20A	JE		24A	10A		48	2	02		U2	55	L			
62.22	62.08	INTRSECTN		L	FRONTAGE RD	ST		N																					
62.38	62.24	INTRSECTN		R	WARD RD	CO		N																					
62.39	62.25	WYE CONN		R	WARD RD	CO		N																					
62.59	62.45								2	2	10A	24A		20A	UP		24A	10A		48	2	02		U2	55	L			
62.74	62.60	INTRSECTN		B	FRONTAGE RD	ST		Y																					
		INTRSECTN		C	MEDIAN XROAD	ST		Y																					
62.76	62.62	WYE CONN		R	FRONTAGE RD	ST		Y																					
62.85	62.71								2	2	10A	24A		20A	UP		24A	10A		48	2	02		R2	55	L			
62.89	62.75	BEG BRIDGE	I		WANITY SLOUGH	ST			2	2	$$C	36P	C	20O	$$	C	36A	$$C		72	2	02		R2	55	L			
					BRDG NUM 097/124E																								
		BEG BRIDGE	D		WANITY SLOUGH	ST																							
					BRDG NUM 097/124W																								
62.90	62.76	END BRIDGE	I		WANITY SLOUGH				2	2	10A	24A	$	20A	JE	$	24A	10A		48	2	02		R2	55	L			
		END BRIDGE	D		WANITY SLOUGH																								

INTERSECTION DETAIL

SRMP	B ARM	TURN LANES L NEAR LGT	WD	R NEAR LGT	WD	L FAR LGT	WD	R FAR LGT	WD	ACCELERATION LANES LEFT LGT	WD	L-CNTR LGT	WD	R-CNTR LGT	WD	RIGHT LGT	WD
61.44	61.30					.04	16										
61.98	61.84	.03	20			.06	20										
62.00	61.86															.05	12
62.74	62.60	.03	20			.03	20										

SR 097 MAINLINE U.S. ROUTE - USSH COUNTY YAKIMA DOT DISTRICT 5

SRMP	B	ARM	FEATURE	D	LR	DESCRIPTION	BRIDGE/UXING/XROAD OW	TC	L	NBR LNS D	I	DECREAS/DIV LFT SHD W/S	RDY W/S	RHT SHD W/S	MEDIAN WD/S	BR	INCRES/UNDI LFT SHD W/S	RDY W/S	RHT SHD W/S	SPC USE LNS WID	TOT RDY WID	MTCE A	SE	CITY NBR	ST FC	LEGAL SPEED D	IB	T R	P K	S T
62.96		62.82								2	2	10A	24A		20A	JE		24A	10A		48	2	02		R2	55	L			
62.97		63.83	MP MARKER		B	63																								
63.23		63.09	INTRSECTN		R	FRONTAGE RD	ST		N																					
63.51		63.37								2	2	10A	24A		20A	UP		24A	10A		48	2	02		R2	55	L			
63.67		63.53	INTRSECTN		C	MEDIAN XROAD	ST		Y																					
			INTRSECTN		R	E MCDONALD-N BECKER RD	CO		Y																					
			INTRSECTN		L	MCDONALD RD-BECKER RD	CO		Y																					
63.83		63.69								2	2	10A	24A		20A	JE		24A	10A		48	2	02		R2	55	L			
63.97		63.83	MP MARKER		B	64																								
64.78		64.64								2	2	10A	24A		20A	UP		24A	10A		48	2	02		R2	55	L			
64.89		64.75	INTRSECTN		L	S OLDEN WAY	CO		Y																					
			INTRSECTN		R	OLDEN WAY	CO		Y																					
			INTRSECTN		C	MEDIAN XROAD	ST		Y																					
64.97		64.83	MP MARKER		B	65																								
65.10		64.96	RR XING	B		NUM 99199T GRADE																								
65.11		64.97	INTRSECTN		C	MEDIAN XROAD	ST		Y																					
			INTRSECTN		R	E BRANCH RD	CO		Y																					
			INTRSECTN		L	BRANCH RD	CO		Y																					
65.22		65.08								2	2	10A	24A		20A	JE		24A	10A		48	2	02		R2	55	L			
65.24		65.10	INTRSECTN		L	FRONTAGE RD	CO		N																					
65.58		65.44	INTRSECTN		L	S MARTIN RD	CO		N																					
65.61		65.47	INTRSECTN		R	MARTIN RD	CO		N																					
65.62		65.48	WYE CONN		R	MARTIN RD	CO		N																					
65.63		65.49	WYE CONN		L	S MARTIN RD	CO		N																					
65.93		65.79	INTRSECTN		L	FRONTAGE RD	ST		N																					
65.94		65.80	INTRSECTN		R	FRONTAGE RD	ST		N																					
66.00		65.86	MP MARKER		B	66																								
66.14		66.00	INTRSECTN		R	FRONTAGE RD	ST		N																					
66.15		66.01	INTRSECTN		L	FRONTAGE RD	ST		N																					
66.30		66.16	TRAF RCDR	B		P03 0																								
66.32		66.18	INTRSECTN		L	FRONTAGE RD	ST		N																					
66.33		66.19								2	2	10A	24A		20A	UP		24A	10A		48	2	02		R2	55	L			
66.49		66.35	WYE CONN		R	E PROGRESSIVE RD	CO		Y																					
66.50		66.36	INTRSECTN		C	MEDIAN XROAD	ST		Y																					
			INTRSECTN		L	MCKINLEY RD	CO		Y																					

INTERSECTION DETAIL

SRMP	B	ARM	TURN LANES L NEAR LGT	WD	R NEAR LGT	WD	L FAR LGT	WD	R FAR LGT	WD	ACCELERATION LANES LEFT-- LGT	WD	L-CNTR LGT	WD	R-CNTR LGT	WD	RIGHT- LGT	WD
63.67		63.53	.03	20			.03	20										
64.89		64.75	.03	20			.03	20										
65.11		64.97	.04	20			.04	20										

SR 097 MAINLINE U.S. ROUTE - USSH COUNTY YAKIMA DOT DISTRICT 5

SRMP	B ARM	FEATURE	D LR	DIRECTION TO INVENTORY / LEFT/RIGHT INDICATOR / DESCRIPTION	BRIDGE/UXING/XROAD OW	TC	L	NBR LNS D	I	DECREAS/DIV LFT SHD W/S	RDY W/S	RHT SHD W/S	MEDIAN WD/S	BR	INCRES/UNDI LFT SHD W/S	RDY W/S	RHT SHD W/S	SPC USE LNS WID	TOT RDY WID	MTCE A	SE	CITY NBR	ST FC	LEGAL SPEED D	IB	T R	P K	S T
66.50	66.36	INTRSECTN	R	E PROGRESSIVE RD	CO		Y	2	2	10A	24A		20A	UP		24A	10A		48	2	02		R2	55	L		
66.51	66.37	WYE CONN	L	MCKINLEY RD	CO		Y																					
66.62	66.48							2	2	10A	24A		18A	UP		24A	10A		48	2	02		R2	55	L		
66.67	66.53							2	2	10A	24A		18A	JE		24A	10A		48	2	02		R2	55	L		
67.00	66.86	MP MARKER	B	67																								
67.71	67.57	INTRSECTN	R	FRONTAGE RD	ST		N																					
67.76	67.62							2	2	10A	24A		18A	UP		24A	10A		48	2	02		R2	55	L		
67.79	67.65	WYE CONN	L	S WAPATO RD	CO		Y																					
67.80	67.66	WYE CONN	R	S CAMAS RD	CO		Y																					
67.82	67.68	INTRSECTN	R	S CAMAS RD	CO	SG	Y																					
		INTRSECTN	L	S WAPATO RD	CO	SG	Y																					
		INTRSECTN	C	MEDIAN XROAD	ST	SG	Y																					
67.85	67.71	WYE CONN	R	S CAMAS RD	CO		Y																					
67.89	67.75							2	2	10A	24A		16A	JE		24A	10A		48	2	02		R2	55	L		
67.96	67.82	MP MARKER	B	68																								
68.54	68.40	WYE CONN	R	W NINTH ST	CO		Y																					
68.55	68.41	INTRSECTN	R	W NINTH ST	CO		Y																					
		WYE CONN	L	HOFFER RD	CO		Y																					
68.58	68.44	INTRSECTN	L	HOFFER RD	CO		Y																					
68.94	68.80	INTRSECTN	R	FRONTAGE RD	CO		Y																					
68.96	68.82	MP MARKER	B	69																								
69.00	68.86							2	2	10A	24A		18A	UP		24A	10A		48	2	02		R2	55	L		
69.08	68.94	WYE CONN	L	W WAPATO RD	CO		Y																					
		WYE CONN	R	W FIRST ST	CO		Y																					
69.09	68.95	INTRSECTN	R	W FIRST ST	CO	SG	Y																					
		INTRSECTN	L	W WAPATO RD	CO	SG	Y																					
		INTRSECTN	C	MEDIAN XROAD	ST	SG	Y																					
69.11	68.97	WYE CONN	R	W FIRST ST	CO		Y																					
		WYE CONN	L	W WAPATO RD	CO		Y																					
69.20	69.06							2	2	10A	24A		18A	JE		24A	10A		48	2	02		R2	55	L		
69.59	69.45	INTRSECTN	R	FRONTAGE RD	ST		N																					
69.65	69.51	INTRSECTN	L	FRONTAGE RD	ST		N																					
69.95	69.81	MP MARKER	B	70																								

INTERSECTION DETAIL

SRMP	B ARM	L NEAR LGT	WD	R NEAR LGT	WD	L FAR LGT	WD	R FAR LGT	WD	LEFT LGT	WD	L-CNTR LGT	WD	R-CNTR LGT	WD	RIGHT LGT	WD
		TURN LANES								ACCELERATION LANES							
66.50	66.36	.04	20			.04	20										
67.80	67.66			.10	12												
67.82	67.68	.04	16			.04	16	.02	12								
69.09	68.95	.05	15			.09	15										
69.11	68.97															.14	11

SR 097 MAINLINE U.S. ROUTE - USSH COUNTY YAKIMA DOT DISTRICT 5

SRMP	B	ARM	FEATURE	D	LR	DESCRIPTION	BRIDGE/UXING/XROAD OW	TC	L	NBR LNS D	I	DECREAS/DIV LFT SHD W/S	RDY W/S	RHT SHD W/S	MEDIAN WD/S	BR	INCRES/UNDI LFT SHD W/S	RDY W/S	RHT SHD W/S	SPC USE LNS WID	TOT RDY WID	MTCE A	SE	CITY NBR	ST FC	LEGAL SPEED D	IB	T R	P K	S T
70.00		69.86								2	2	10A	24A		18A	UP		24A	10A		48	2	02		R2	55	L		
70.13		69.99	WYE CONN		L	JONES RD	CO		Y																				
70.15		70.01	INTRSECTN		C	MEDIAN XROAD	ST		Y																				
			INTRSECTN		L	JONES RD	CO		Y																				
			INTRSECTN		R	E JONES RD	CO		Y																				
70.17		70.03	WYE CONN		R	E JONES RD	CO		Y																				
70.31		70.17								2	2	10A	24A		16A	JE		24A	10A		48	2	02		R2	55	L		
70.61		70.47	INTRSECTN		L	FRONTAGE RD	ST		N																				
70.73		70.59	BEG BRIDGE	B		IRRIGATION CANAL BRDG NUM 097/130.25	ST			2	2	$$C	33P		16A	JE		30A	$$C		63	2	02		R2	55	L		
70.74		70.60	END BRIDGE	B		IRRIGATION CANAL				2	2	10A	24A		16A	JE		24A	10A		48	2	02		R2	55	L		
71.00		70.86	MP MARKER		B	71																							
71.18		71.04								2	2	10A	24A		16A	UP		24A	10A		48	2	02		R2	55	L		
71.27		71.13	INTRSECTN		L	FRONTAGE RD	ST		N																				
71.32		71.18	INTRSECTN		B	LATERAL 1 RD	CO		Y																				
			INTRSECTN		C	MEDIAN XROAD	ST		Y																				
71.33		71.19	WYE CONN		R	LATERAL 1 RD	CO		Y																				
71.47		71.33								2	2	10A	24A		16A	JE		24A	10A		48	2	02		R2	55	L		
71.52		71.38	BEG BRIDGE	B		IRRIGATION CANAL BRDG NUM 097/132.25	ST			2	2	$$C	33P		16A	JE		30A	$$C		63	2	02		R2	55	L		
71.53		71.39	END BRIDGE	B		IRRIGATION CANAL				2	2	10A	24A		16A	JE		24A	10A		48	2	02		R2	55	L		
71.96		71.82	MP MARKER		B	72																							
72.04		71.90	INTRSECTN		L	FRONTAGE RD	ST		N																				
72.33		72.19								2	2	10A	24A		16A	UP		24A	10A		48	2	02		R2	55	L		
72.47		72.33	WYE CONN		L	KAYS RD	CO		N																				
72.49		72.35	INTRSECTN		L	KAYS RD	CO		Y																				
			INTRSECTN		C	MEDIAN XROAD	ST		Y																				
72.50		72.36								2	2	10A	24A		16A	JE		24A	10A		48	2	02		R2	55	L		
72.53		72.39	WYE CONN		L	KAYS RD	CO		Y																				
72.94		72.80								2	2	10A	24A		16A	UP		24A	10A		48	2	02		R2	55	L		
72.97		72.83	MP MARKER		B	73																							
73.08		72.94	INTRSECTN		L	5TH AVE	CO		Y																				
			INTRSECTN		C	MEDIAN XROAD	ST		Y																				
73.10		72.96								2	2	10B	24A		16A	JE		24A	10A		48	2	02		R2	55	L		

INTERSECTION DETAIL

SRMP	B	ARM	TURN LANES L NEAR LGT	WD	R NEAR LGT	WD	L FAR LGT	WD	R FAR LGT	WD	ACCELERATION LANES LEFT LGT	WD	L-CNTR LGT	WD	R-CNTR LGT	WD	RIGHT LGT	WD
70.15		70.01	.03	16			.05	16										
71.32		71.18	.02	16			.04	16										
72.49		72.35	.06	16														
73.08		72.94	.03	16														

SR 097 MAINLINE U.S. ROUTE - USSH COUNTY YAKIMA DOT DISTRICT 5

SRMP	B	ARM	FEATURE	D	LR	DESCRIPTION	BRIDGE/UXING/XROAD OW	TC	L	NBR LNS D I	DECREAS/DIV LFT SHD W/S	RDY W/S	RHT SHD W/S	MEDIAN-WD/S	BR	INCRES/UNDI LFT SHD W/S	RDY W/S	RHT SHD W/S	SPC USE LNS WID	TOT RDY WID	MTCE A	SE	CITY NBR	ST FC	LEGAL SPEED D	IB	T R	P K	S T
73.24		73.10								2 2	10A	24A		16A	UP		24A	10A		48	2	02		R2	55	L			
73.39		73.25	INTRSECTN	C		MEDIAN XROAD	ST		Y																				
			INTRSECTN	R		E 2ND AVE	CO		Y																				
			INTRSECTN	L		2ND AVE	CO		Y																				
73.43		73.29	INTRSECTN	R		FRONTAGE RD	ST		Y																				
73.55		73.41								2 2	10A	24A		16A	JE		24A	10A		48	2	02		R2	55	L			
73.61		73.47	INTRSECTN	L		FRONTAGE RD	ST		N																				
74.00		73.86	MP MARKER	B		74																							
74.22		74.08	BEG BRIDGE	I		WAPATO CANAL	ST			2 2	$$C	38A	C	16O	GR	C	36A	$$C		74	2	02		R2	55	L			
						BRDG NUM 097/138E																							
			BEG BRIDGE	D		WAPATO CANAL	ST																						
						BRDG NUM 097/138W																							
74.24		74.10	END BRIDGE	I		WAPATO CANAL				2 2	10A	24A	4A	16S	DE	4A	24A	10A		48	2	02		R2	55	L			
			END BRIDGE	D		WAPATO CANAL																							
74.28		74.14								2 2	10A	24A	4A	40S	DE	4A	24A	10A		48	2	02		R2	55	L			
74.36		74.22								2 2	10A	24A	4A	16S	DE	4A	24A	10A		48	2	02		R2	55	L			
74.45		74.31	INTRSECTN	C		MEDIAN XROAD	ST	SG	Y																				
			INTRSECTN	L		LATERAL A RD	CO	SG	Y																				
74.50		74.36								2 2	10A	24A	4A	40S	DE	4A	24A	10A		48	2	02		R2	55	L			
74.57		74.37	EQUATION			074.51 =074.57																							
74.67		74.47								2 2	10A	24A	4A	40S	DE	6A	24A	10A		48	2	02		R2	55	L			
74.72B		74.52	BEG EQ			BEGIN BACK																							
74.72		74.54	EQUATION			074.74B=074.72				2 2	10A	24A	$$$	16A	JE	$$$	24A	10A		48	2	02		R2	55	L			
			INTRSECTN	C		MEDIAN XROAD	ST		Y																				
			INTRSECTN	L		CO RD	CO		Y																				
74.95		74.77	ENT FROM	L		HISTORICAL MARKER	CO		N																				
75.04		74.86	MP MARKER	B		75																							
75.21		75.03	EXIT TO	L		HISTORICAL MARKER	CO		N																				
75.63		75.45	ON RAMP	L		UNION GAP-OLD SR 97	ST		Y	2 2	10A	24A		16A	JE		24A	10A		48	2	02		U2	55	L			
75.78		75.60								1 2	6A	14A		16A	JE		24A	10A		38	2	02		U2	55	L			
75.80		75.62	MISC FEATR	L		GORE (S107563)																							
75.92		75.74	BEG BRIDGE	I		ATHANUM CREEK	ST			1 2	6A	14A		16O	JE	W	38P	$$W		52	2	02		U2	55	R			
						BRDG NUM 097/140E																							
75.95		75.77	BEG BRIDGE	D		ATHANUM CREEK	ST			1 2	$$W	26P	W	16O	$$	W	38P	W		64	2	02		U2	55	R			
						BRDG NUM 097/140W																							

INTERSECTION DETAIL

SRMP	B	ARM	TURN LANES L NEAR LGT	WD	R NEAR LGT	WD	L FAR LGT	WD	R FAR LGT	WD	ACCELERATION LANES LEFT-- LGT	WD	L-CNTR LGT	WD	R-CNTR LGT	WD	RIGHT- LGT	WD
73.39		73.25	.04	16			.06	16										
74.45		74.31	.09	12					.09	12								
74.72		74.54	.07	12														

SR 097 MAINLINE U.S. ROUTE - USSH COUNTY YAKIMA DOT DISTRICT 5

SRMP	B	ARM	FEATURE	D	LR	DESCRIPTION	BRIDGE-UXING-XROAD-OW	TC	L	NBR LNS D	I	DECREAS/DIV LFT SHD W/S	RDY W/S	RHT SHD W/S	MEDIAN-WD/S	BR	INCRES/UNDI LFT SHD W/S	RDY W/S	RHT SHD W/S	SPC USE LNS WID	TOT RDY WID	MTCE A	SE	CITY NBR	ST FC	LEGAL SPEED D	IB	T R	P K	S T
75.99		75.81								1	2	W	26P	W	16O		W	38P	W		64	2	02		U2	55	R		
76.17		75.99	END BRIDGE I			ATHANUM CREEK				$	1	$	$$$	$	$$$$		4A	16A	8A		16	2	02		U2	55	R		
			END BRIDGE D			ATHANUM CREEK																							
			OFF RAMP		R	UNION GAP	ST		Y																				
76.20		76.02	MISC FEATR		R	GORE (P507617)																							
76.31		76.13	BEG BRIDGE I			SR 82	ST			1							$$W	26P	$$W		26	2	02		U2	55	R		
						BRDG NUM 097/145E																							
76.36		76.18	END BRIDGE I			SR 82				$							$	$$$	$		$$$	$	$$		$$	$$	$		
			BEG COINCI			SR 082 MP037.84																							
			END CTLSEC			CONTROL SECTION 3932																							
94.32		94.14	LEAVE CO			YAKIMA																							

SR 097 MAINLINE U.S. ROUTE - USSH COUNTY KITTITAS DOT DISTRICT 5

SRMP	B	ARM	FEATURE	D	LR	DESCRIPTION	BRIDGE/UXING/XROAD/OW	TC	L	NBR/LNS/D	I	DECREAS/DIV LFT/SHD/W/S	RDY/W/S	RHT/SHD/W/S	MEDIAN/WD/S	BR	INCRES/UNDI LFT/SHD/W/S	RDY/W/S	RHT/SHD/W/S	SPC/USE/LNS/WID	TOT/RDY/WID	MTCE/A	SE	CITY/NBR	ST/FC	LEGAL SPEED/D	IB	T/R	P/K	S/T
94.32		94.14	ENTER CO			KITTITAS																								
114.17		113.99	BEG COINCI			SR 090 MP110.87																								
			END COINCI			SR 082 MP000.00																								
133.90		118.80	EQUATION			118.98 =133.90				1	1						C	28P	C		28	1	01		R1	40		R		
			BEG CTLSEC			CONTROL SECTION 1933																								
			BEG BRIDGE B			SR 90	ST																							
						BRDG NUM 097/200																								
			END COINCI			SR 090 MP106.06																								
133.95		118.85	END BRIDGE B			SR 90				1	1						8A	22A	10A		22	1	01		R1	40		R		
133.99		118.89	ON RAMP		R	SR 90	ST		Y	1	1						8A	22A	8A		22	1	01		U1	40		R		
			OFF RAMP		L	SR 90	ST		Y																					
134.00		118.90	MP MARKER		R	134																								
134.01		118.91	ENTER CITY			ELLENSBURG				1	1						8A	24A	8A		24	1	01	0380	U1	40		R	P	
134.02		118.92	BEG SU LN		L	AUXILIARY 12A				1	1						8A	24A	8A	12	36	1	01	0380	U1	40		R	P	
			OFF RAMP		L	SR 90	ST		Y																					
134.14		119.04	END SU LN		L	AUXILIARY 12A				1	1						8A	24A	8A	$$$	24	1	01	0380	U1	40		R	P	
			WYE CONN		L	SR 97	ST		Y																					
			WYE CONN		R	DOLARWAY RD	CT		Y																					
134.16		119.06	INTRSECTN		R	FAUST RD	CT	SS	Y	1	1						8A	24A	8A		24	1	01	0380	U1	40		R	B	
			INTRSECTN		R	DOLARWAY RD	CT	SS	Y																					
134.18		119.08	WYE CONN		L	SR 97	ST		Y																					
134.25		119.15	LEAVE CITY			ELLENSBURG				1	1						8A	24A	8A		24	1	01	$$$$	R1	40		R	$	
134.26		119.16								1	1						7A	24A	7A		24	1	01		R1	40		R		
134.70		119.60	ENTER CITY			ELLENSBURG				1	1						7A	24A	7A		24	1	01	0380	R1	40		R	B	
134.82		119.72	INTRSECTN		L	DESMOND RD	CT		N																					
134.99		119.89	MP MARKER		R	135																								
135.10		120.00	LEAVE CITY			ELLENSBURG				1	1						7A	24A	7A		24	1	01	$$$$	R1	40		R	$	
135.26		120.16								1	1						8A	22A	8A		22	1	01		R1	40		R		
135.35		120.25	RR XING	B		NUM 85214C GRADE																								
135.36		120.26	WYE CONN		R	DRY CREEK CONNECTION	CO		Y																					
135.38		120.28	INTRSECTN		R	DRY CREEK CONNECTION	CO	SS	Y	1	1						5A	20A	5A		20	1	01		R1	55		R		
			INTRSECTN		R	FAUST RD	CO	SS	Y																					
135.48		120.38								1	1						4A	22A	4A		22	1	01		R1	55		R		
135.72		120.62	BEG BRIDGE B			SPRING CREEK	ST			1	1						$$C	27A	$$C		27	1	01		R1	55		R		
						BRDG NUM 097/205																								

INTERSECTION DETAIL

SRMP	B	ARM	TURN LANES L NEAR LGT WD	R NEAR LGT WD	L FAR LGT WD	R FAR LGT WD	ACCELERATION LANES LEFT-- LGT WD	L-CNTR LGT WD	R-CNTR LGT WD	RIGHT- LGT WD
134.14		119.04		.05 12						
134.16		119.06	.06 13		.04 13					
134.18		119.08				.04 12				

SR 097 MAINLINE U.S. ROUTE - USSH COUNTY KITTITAS DOT DISTRICT 5

SRMP	B	ARM	FEATURE	D	LR	DESCRIPTION	BRIDGE/UXING/XROAD OW	TC	L	NBR LNS D	I	DECREAS/DIV LFT SHD W/S	RDY W/S	RHT SHD W/S	MEDIAN WD/S	BR	INCRES/UNDI LFT SHD W/S	RDY W/S	RHT SHD W/S	SPC USE LNS WID	TOT RDY WID	MTCE A	SE	CITY NBR	ST FC	LEGAL SPEED D	IB	T R	P K	S T
135.73		120.63	END BRIDGE	B		SPRING CREEK				1	1						4A	22A	4A		22	1	01		R1	55	R		
136.17		121.07	MP MARKER		R	136																							
136.42		121.32	BEG BRIDGE	B		SLOUGH	ST			1	1						$$C	27A	$$C		27	1	01		R1	55	R		
						BRDG NUM 097/206																							
136.43		121.33	END BRIDGE	B		SLOUGH				1	1						4A	22A	4A		22	1	01		R1	55	R		
136.61		121.51	INTRSECTN		L	SR 10	ST	SS	Y	1	1						7A	24A	7A		24	1	01		R1	65	R		
136.85		121.75	INTRSECTN		R	DRY CREEK RD	CO		N																				
136.92		121.82	INTRSECTN		L	MCMANAMY RD	CO		N																				
137.10	B	122.00	BEG EQ			BEGIN BACK																							
137.12	B	122.02	MP MARKER		R	137																							
137.10		122.13	EQUATION			137.23B=137.10																							
			INTRSECTN		R	HUNGRY JCT RD	CO		N																				
137.36		122.39								1	1						8B	24B	8B		24	1	01		R1	65	R		
137.43		122.46	INTRSECTN		R	LOWER GREEN CANYON RD	CO		N																				
137.98		123.01	MP MARKER		R	138																							
138.23		123.26	INTRSECTN		R	CLARKE RD	CO		N																				
138.28		123.31	BEG BRIDGE	B		DRY CREEK	ST																						
						BRDG NUM 097/208C																							
138.29		123.32	END BRIDGE	B		DRY CREEK																							
138.59		123.62	INTRSECTN		L	PASSMORE RD	CO		N																				
138.98		124.01	MP MARKER		R	139																							
139.54		124.57	INTRSECTN		R	HOWARD RD	CO		N																				
139.98		125.01	MP MARKER		R	140																							
140.98		126.01	MP MARKER		R	141																							
141.98		127.01	MP MARKER		R	142																							
142.08		127.11	INTRSECTN		R	SMITHSON RD	CO		N																				
142.42		127.45	INTRSECTN		R	CO RD	CO		N																				
142.97		128.00	MP MARKER		R	143																							
143.29		128.32	INTRSECTN		R	CO RD	CO		N																				
143.97		129.00	MP MARKER		R	144																							
144.51		129.54								1	1						7B	24B	7B		24	1	01		R1	65	R		
144.73		129.76	INTRSECTN		L	BETTAS RD	CO		N																				
144.97		130.00	MP MARKER		R	145																							
145.97		131.00	MP MARKER		R	146																							
146.97		132.00	MP MARKER		R	147																							
147.97		133.00	MP MARKER		R	148																							
148.00		133.03	INTRSECTN		L	BETTAS RD	CO		N																				
148.04		133.07								1	1						8B	24B	8B		24	1	01		R1	65	R		
148.97		134.00	MP MARKER		R	149																							
149.50		134.53	BEG BRIDGE	B		SWAUK CREEK	ST			1	1						$$W	38B	$$W		38	1	01		R1	65	R		
						BRDG NUM 097/210																							
149.55		134.58	END BRIDGE	B		SWAUK CREEK				1	1						8B	24B	8B		24	1	01		R1	65	R		
149.58		134.61	INTRSECTN		L	BURKE RD	CO		N																				

SR 097 MAINLINE U.S. ROUTE - USSH COUNTY KITTITAS DOT DISTRICT 5

SRMP	B	ARM	FEATURE	D	LR	DIRECTION TO INVENTORY / LEFT/RIGHT INDICATOR / DESCRIPTION	BRIDGE/UXING/XROAD OW	TC	L	NBR LNS D	I	DECREAS/DIV LFT W/S	RHT W/S	SHD W/S	MEDIAN WD/S	BR	INCRES/UNDI LFT W/S	RHT W/S	SHD W/S	SPC USE LNS	WID	TOT RDY WID	MTCE A	SE	CITY NBR	ST FC	LEGAL SPEED D	IB	T R	P K	S T
149.64		134.67								1	1						8B	24B	8B			24	1	01		R1		65	R		
149.69		134.72	LEAVE DIST		5																											

SR 097 MAINLINE U.S. ROUTE - USSH COUNTY KITTITAS DOT DISTRICT 2

SRMP	B	ARM	FEATURE	D	LR	DESCRIPTION	BRIDGE/UXING/XROAD OW	TC	L	NBR LNS D	I	DECREAS/DIV LFT SHD W/S	RDY W/S	RHT SHD W/S	MEDIAN WD/S	BR	INCRES/UNDI LFT SHD W/S	RDY W/S	RHT SHD W/S	SPC USE LNS WID	TOT RDY WID	MTCE A	SE	CITY NBR	ST FC	LEGAL SPEED D	IB	T R	P K	S T
149.69		134.72	INTRSECTN		L	SR 970	ST	SS	Y	1	1						8A	24A	8A		24	1	02		R1	55	R		
149.99		135.02	MP MARKER		R	150																							
150.01		135.04	BEG BRIDGE	B		SWAUK CREEK NO 1	ST			1	1						$$W	40A	$$W		40	1	02		R1	55	M		
						BRDG NUM 097/271																							
150.02		135.05	END BRIDGE	B		SWAUK CREEK NO 1				1	1						8A	24A	8A		24	1	02		R1	55	M		
150.99		136.02	MP MARKER		R	151																							
152.01		137.04	MP MARKER		R	152																							
152.67		137.70	BEG BRIDGE	B		SWAUK CREEK NO 2	ST			1	1						$$W	40A	$$W		40	1	02		R1	55	M		
						BRDG NUM 097/273																							
152.69		137.72	END BRIDGE	B		SWAUK CREEK NO 2				1	1						8A	24A	8A		24	1	02		R1	55	M		
152.73		137.76	INTRSECTN		R	LIBERTY RD	CO		N																				
152.94		137.97	INTRSECTN		L	LIBERTY WORK CNTR	FS		N																				
			ENT/EXIT		R	INFORMATION CENTER	FS		N																				
153.00		138.03	MP MARKER		R	153																							
153.67		138.70	BEG BRIDGE	B		SWAUK CREEK NO 3	ST																						
						BRDG NUM 097/274C																							
153.68		138.71	END BRIDGE	B		SWAUK CREEK NO 3																							
154.00		139.03	MP MARKER		R	154																							
154.20		139.23	BEG BRIDGE	B		SWAUK CREEK NO 4	ST																						
						BRDG NUM 097/275C																							
154.21		139.24	END BRIDGE	B		SWAUK CREEK NO 4																							
155.00		140.03	MP MARKER		R	155																							
155.23		140.26	BEG BRIDGE	B		SWAUK CREEK NO 5	ST																						
						BRDG NUM 097/276C																							
155.24		140.27	END BRIDGE	B		SWAUK CREEK NO 5																							
155.97		141.00	MP MARKER		R	156																							
156.11		141.14	ENT/EXIT		L	MINERAL SPRINGS CMPGRD	FS		N																				
156.28		141.31	BEG BRIDGE	B		SWAUK CREEK NO 6	ST																						
						BRDG NUM 097/277C																							
156.29		141.32	END BRIDGE	B		SWAUK CREEK NO 6																							
156.34		141.37	INTRSECTN		L	FS RD #9738	FS		N																				
156.36		141.39	BEG BRIDGE	B		BLUE CREEK	ST																						
						BRDG NUM 097/278.25																							
156.37		141.40	END BRIDGE	B		BLUE CREEK																							
156.97		142.00	MP MARKER		R	157																							
157.21		142.24	INTRSECTN		R	DURST CR RD-FS RD #9705	FS		N																				
157.43		142.46	BEG SU LN		R	CHAIN UP 23A				1	1						8A	24A	$$$	23	47	1	02		R1	55	M		

INTERSECTION DETAIL

SRMP	B	ARM	TURN LANES L NEAR LGT	WD	R NEAR LGT	WD	L FAR LGT	WD	R FAR LGT	WD	ACCELERATION LANES LEFT LGT	WD	L-CNTR LGT	WD	R-CNTR LGT	WD	RIGHT LGT	WD
149.69		134.72					.03	13										

SR 097 MAINLINE U.S. ROUTE - USSH COUNTY KITTITAS DOT DISTRICT 2

SRMP	B	ARM	FEATURE	D	LR	DIRECTION TO INVENTORY / LEFT/RIGHT INDICATOR / DESCRIPTION	BRIDGE-UXING-XROAD-OW	TC	L	WIDTH AND SURFACE INFORMATION: NBR LNS D	I	DECREAS/DIV LFT SHD W/S	RDY W/S	RHT SHD W/S	MEDIAN-WD/S	BR	INCRES/UNDI LFT SHD W/S	RDY W/S	RHT SHD W/S	SPC USE LNS WID	TOT RDY WID	MTCE A	SE	CITY NBR	CLASSIFICATIONS: ST FC	LEGAL SPEED D	IB	T R	P K	S T
157.52		142.55								1	1						8A	24A		23	47	1	02		R1	55	M			
157.59		142.62	END SU LN		R	CHAIN UP 23A				1	1						8A	24A	8A	$$$	24	1	02		R1	55	M			
157.97		143.00	MP MARKER		R	158																								
158.01		143.04								1	1						5A	24A	6A		24	1	02		R1	55	M			
158.28		143.31	INTRSECTN		L	IRON CR RD-FS RD #9714	FS		N																					
158.44		143.47								1	1						5A	24A	4A		24	1	02		R1	55	M			
158.66		143.69	BEG SU LN		L	CHAIN UP 23A				1	1						$$$	24A	4A	23	47	1	02		R1	55	M			
158.81		143.84	END SU LN		L	CHAIN UP 23A				1	1						5A	24A	4A	$$$	24	1	02		R1	55	M			
158.98		144.01	MP MARKER		R	159																								
159.21		144.24	INTRSECTN		L	OLD BLEWETT RD-FS #7320	FS		N																					
159.26		144.29	INTRSECTN		R	HURLEY CR RD-FS RD #9711	FS		N																					
159.78		144.81	ENT/EXIT		R	SWAUK CAMPGROUND	FS		N																					
159.98		145.01	MP MARKER		R	160																								
160.39		145.42	INTRSECTN		L	FS RD #113	FS		N																					
160.51		145.54	BEG SU LN		R	CHAIN UP 30A				1	1						5A	24A	$$$	30	54	1	02		R1	55	M			
160.54		145.57	INTRSECTN		R	PORKY BASIN RD-FS #121	FS		N																					
160.57		145.60	END SU LN		R	CHAIN UP 30A				1	1						5A	24A	4A	$$$	24	1	02		R1	55	M			
161.00		146.03	INTRSECTN		L	FS RD	FS		N																					
161.02		146.05	MP MARKER		R	161																								
161.71		146.74	BEG SU LN		R	CLIMBING 12A				1	1						5A	24A	4A	12	36	1	02		R1	55	M			
161.79		146.82	INTRSECTN		L	FS RD #126	FS		N																					
162.00		147.03	MP MARKER		R	162																								
162.29		147.32	INTRSECTN		R	PIPE CR RD-FS #140/#141	FS		N																					
162.48		147.51	INTRSECTN		L	FS RD #130	FS		N																					
163.00		148.03	MP MARKER		R	163																								
163.72		148.75	END CTLSEC			CONTROL SECTION 1933																								
			LEAVE CO			KITTITAS																								

SR 097 MAINLINE U.S. ROUTE - USSH COUNTY CHELAN DOT DISTRICT 2

SRMP	B	ARM	FEATURE	D	LR	DESCRIPTION	BRIDGE/UXING/XROAD OW	TC	L	NBR LNS D	I	DECREAS/DIV LFT SHD W/S	RDY W/S	RHT SHD W/S	MEDIAN WD/S	BR	INCRES/UNDI LFT SHD W/S	RDY W/S	RHT SHD W/S	SPC USE LNS WID	TOT RDY WID	MTCE A	SE	CITY NBR	ST FC	LEGAL SPEED D	IB	T R	P K	S T
163.72		148.75	ENTER CO			CHELAN				1	1						5A	24A	4A	12	36	1	02		R1	55		M		
			BEG CTLSEC			CONTROL SECTION 0404																								
163.79		148.82	BEG SU LN		L	CLIMBING	12A			1	1						5A	24A	4A	24	48	1	02		R1	55		M		
163.87		148.90	MISC FEATR		R	SGN CHELAN CO LINE																								
163.88		148.91	INTRSECTN		B	SCOTTY CR RD-FS RD #9716	FS		N																					
163.97		149.00	MP MARKER		R	164																								
164.17		149.20	END SU LN		R	CLIMBING	12A			1	1						2A	24A	3A	12	36	1	02		R1	55		M		
164.59		149.62	INTRSECTN		R	FS RD #7245	FS		N																					
164.73		149.76	INTRSECTN		R	TRONSON MEADOW RD #7240	FS		N																					
164.97		150.00	MP MARKER		L	165																								
			ENT/EXIT		L	TRONSON CR CAMPGROUND	FS		N																					
165.17		150.20	INTRSECTN		R	UPPER TRONSON RD #7230	FS		N																					
165.39		150.42	INTRSECTN		R	FS RD	FS		N																					
165.59		150.62								1	1						4A	24A	4A	12	36	1	02		R1	55		M		
165.81		150.84	INTRSECTN		L	FS RD #7350	FS		N																					
165.97		151.00	MP MARKER		R	166																								
166.91		151.94	INTRSECTN		R	FS RD	FS		N																					
166.97		152.00	MP MARKER		R	167																								
167.19		152.22	INTRSECTN		L	FS RD	FS		N																					
167.97		153.00	MP MARKER		R	168																								
168.20		153.23	INTRSECTN		R	FS RD	FS		N																					
168.22		153.25	BEG SU LN		R	CHAIN UP	32A			1	1						$$$	24A	$$$	68	92	1	02		R1	55		M		
			BEG SU LN		L	CHAIN UP	24A																							
168.28		153.31	INTRSECTN		L	FS RD	FS		N																					
168.29		153.32	END SU LN		L	CHAIN UP	24A			1	1						4A	24A		44	68	1	02		R1	55		M		
168.34		153.37	END SU LN		R	CHAIN UP	32A			1	1						4A	24A	4A	12	36	1	02		R1	55		M		
168.78		153.81	INTRSECTN		R	FIVE MILE RD	FS		N																					
168.97		154.00	MP MARKER		R	169																								
169.03		154.06	ENT/EXIT		L	BONANZA CAMPGROUND	FS		N																					
169.10		154.13								1	1						5A	24A	3A	12	36	1	02		R1	55		M		
169.76		154.79								1	1						4A	24A	3A	12	36	1	02		R1	55		M		
169.94		154.97	MP MARKER		R	170																								
170.96		155.99	MP MARKER		R	171																								
171.92		156.95	END SU LN		L	CLIMBING	12A			1	1						4A	24A	3A	$$$	24	1	02		R1	55		M		
171.97		157.00	MP MARKER		R	172																								
171.98		157.01								1	1						4A	24A	4A		24	1	02		R1	55		M		
172.49		157.49	EQUATION			172.46 =172.49																								
172.50		157.50	ENT/EXIT		L	SCOTTY CREEK CAMPGROUND	FS		N																					
172.96		157.96	MP MARKER		R	173																								
173.06		158.06	INTRSECTN		L	KING CREEK RD	FS		N	1	1						8A	24A	4A		24	1	02		R1	55		M		
173.59		158.59								1	1						6A	24A	4A		24	1	02		R1	55		M		
173.96		158.96	MP MARKER		R	174				1	1						6A	24A	8A		24	1	02		R1	55		M		
174.02		159.02	INTRSECTN		R	HISTORICAL SITE	ST		N																					

SR 097 MAINLINE U.S. ROUTE - USSH COUNTY CHELAN DOT DISTRICT 2

SRMP	B	ARM	FEATURE	D	LR	DESCRIPTION	BRIDGE/UXING/XROAD OW	TC	L	NBR LNS D	I	DECREAS/DIV LFT SHD W/S	RDY W/S	RHT SHD W/S	MEDIAN WD/S	BR	INCRES/UNDI LFT SHD W/S	RDY W/S	RHT SHD W/S	SPC USE LNS WID	TOT RDY WID	MTCE A	SE	CITY NBR	ST FC	LEGAL SPEED D	IB	T R	P K	S T
174.14		159.14								1	1						4A	24A	4A		24	1	02		R1	55	M			
174.22		159.22								1	1						$$$	24A	4A		24	1	02		R1	55	M			
174.52		159.52								1	1						4A	24A	4A		24	1	02		R1	55	M			
174.68		159.68	INTRSECTN		L	FS RD	FS		N																					
174.96		159.96	MP MARKER		R	175																								
175.00		160.00								1	1						12A	24A	4A		24	1	02		R1	55	M			
175.13		160.13								1	1						6A	24A	4A		24	1	02		R1	55	M			
175.63		160.63	BEG SU LN		L	CLIMBING	12A			1	1						3A	24A	6A	12	36	1	02		R1	55	M			
175.95		160.95	MP MARKER		R	176																								
176.12		161.12	INTRSECTN		R	RUBY CREEK RD	FS		N																					
176.28		161.28								1	1						6A	24A	6A	12	36	1	02		R1	55	M			
176.62		161.62	END SU LN		L	CLIMBING	12A			1	1						6A	24A	6A	$$$	24	1	02		R1	55	M			
176.90		161.90								1	1						14A	24A	10A		24	1	02		R1	55	M			
176.95		161.95	MP MARKER		R	177																								
177.42		162.42	REST AREA		R	INGALLS CREEK CS 040491 K244 MAJOR																								
177.53		162.53								1	1						18A	24A	10A		24	1	02		R1	55	M			
177.68		162.68								1	1						10A	24A	10A		24	1	02		R1	55	M			
177.99		162.99	INTRSECTN		L	INGALLS CREEK RD	CO		N	1	1						7A	24A	7A		24	1	02		R1	55	M			
178.01		163.01	MP MARKER		R	178																								
178.19		163.19	TRAF RCDR	B		R047S 5																								
178.58		163.58	INTRSECTN		R	OLD BLEWETT RD	CO		N																					
178.68		163.68								1	1						8B	24B	6B		24	1	02		R1	55	M			
178.97		163.97	MP MARKER		R	179																								
179.09		164.09								1	1						7A	24A	7A		24	1	02		R1	55	M			
179.62		164.62	INTRSECTN		R	OLD BLEWETT RD	CO		N																					
179.79		164.79	INTRSECTN		R	CAMAS CREEK RD	CO		N																					
179.80B		164.80	BEG EQ			BEGIN BACK				1	1						7A	24A	7A		24	1	02		R1	55	R			
179.80		164.83	EQUATION			179.83B=179.80																								
179.96		164.99	MP MARKER		R	180																								
180.84		165.87	INTRSECTN		R	FS RD #7210	FS		N																					
180.98		166.01	BEG BRIDGE	B		PESHASTIN CREEK BRDG NUM 097/305	ST			1	1						$$W	37A	$$W		37	1	02		R1	55	R			
180.99		166.02	END BRIDGE	B		PESHASTIN CREEK				1	1						7A	24A	7A		24	1	02		R1	55	R			
			MP MARKER		R	181																								
181.07		166.10	INTRSECTN		L	MOUNTAIN HOME RANCH RD	CO		N																					
181.47		166.50	INTRSECTN		L	CAMPBELL RD	CO		N																					
182.00		167.03	MP MARKER		R	182																								
182.83		167.86	INTRSECTN		L	CO RD	CO		N																					
182.99		168.02	MP MARKER		R	183																								
183.15		168.18	INTRSECTN		L	CAMPBELL RD	CO		N																					
183.57		168.60	INTRSECTN		L	CORCORAN RD	CO		N																					
183.82		168.85	INTRSECTN		R	CO RD	CO		N																					

SR 097 MAINLINE U.S. ROUTE - USSH COUNTY CHELAN DOT DISTRICT 2

SRMP	B	ARM	FEATURE	D	LR	DESCRIPTION	BRIDGE/UXING/XROAD OW	TC	L	NBR LNS D	I	DECREAS/DIV LFT SHD W/S	RDY W/S	RHT SHD W/S	MEDIAN WD/S	BR	INCRES/UNDI LFT SHD W/S	RDY W/S	RHT SHD W/S	SPC USE LNS WID	TOT RDY WID	MTCE A	SE	CITY NBR	ST FC	LEGAL SPEED D	IB	T R	P K	S T
183.82		168.85	INTRSECTN		L	CORCORAN RD	CO		N	1	1						7A	24A	7A		24	1	02		R1		55	R		
183.99		169.02	MP MARKER		R	184																								
184.28		169.31	INTRSECTN		R	CO RD	CO		N	1	1						8A	24A	8A		24	1	02		R1		55	R		
			INTRSECTN		L	ROLLER COASTER RD	CO		N																					
184.54		169.57	INTRSECTN		L	BLEWETT CUTOFF RD	CO		Y																					
184.56		169.59	WYE CONN		L	BLEWETT CUTOFF	CO		Y																					
184.97		170.00	MP MARKER		R	185																								
184.98		170.01	WYE CONN		R	SR 2	ST		Y																					
185.00		170.03	WYE CONN		L	SR 2	ST		Y																					
185.02		170.05	BEG COINCI			SR 002 MP104.72				$	$						$$$	$$$	$$$		$$$	$	$$		$$		$$	$		
			END CTLSEC			CONTROL SECTION 0404																								
			INTRSECTN		B	SR 2	ST	SS	Y																					
199.83B		184.86	BEG EQ			BEGIN BACK																								
199.83		185.01	EQUATION			199.98B=199.83																								
200.31		185.49	LEAVE CO			CHELAN																								

INTERSECTION DETAIL

SRMP	B	ARM	TURN LANES L NEAR LGT	WD	R NEAR LGT	WD	L FAR LGT	WD	R FAR LGT	WD	ACCELERATION LANES LEFT-- LGT	WD	L-CNTR LGT	WD	R-CNTR LGT	WD	RIGHT- LGT	WD
184.54		169.57	.03	12														
184.56		169.59							.02	12								
185.02		170.05	.04	12														

SR 097 MAINLINE U.S. ROUTE - USSH COUNTY DOUGLAS DOT DISTRICT 2

SRMP	B	ARM	FEATURE	D	LR	DESCRIPTION	BRIDGE UXING XROAD OW TC L	NBR LNS D I	DECREAS/DIV LFT SHD W/S	RDY W/S	RHT SHD W/S	MEDIAN WD/S	BR	INCRES/UNDI LFT SHD W/S	RDY W/S	RHT SHD W/S	SPC USE LNS WID	TOT RDY WID	MTCE A	SE	CITY NBR	ST FC	LEGAL SPEED D	IB	T R	P K	S T
200.31		185.49	ENTER CO			DOUGLAS																					
213.00		198.16	EQUATION			212.98 =213.00		1 1						6A	24A	6A		24	1	01		R1		45	R		
			BEG CTLSEC			CONTROL SECTION 0930																					
			INTRSECTN		R	SR 2	ST	Y																			
			END COINCI			SR 002 MP139.85																					
213.11		198.27	WYE CONN		R	SR 2	ST	Y																			
213.24		198.40	INTRSECTN		R	CO RD	CO	N	1 1					6A	24A	8A		24	1	01		R1		45	R		
213.34		198.50							1 1					6A	24A	7A		24	1	01		R1		45	R		
213.36		198.52	INTRSECTN		R	SR 97SPORONDO (SPUR)	ST	N																			
213.45		198.61	BEG BRIDGE	B		PINE CANYON CREEK	ST		1 1					$$W	36A	$$W		36	1	01		R1		45	R		
						BRDG NUM 097/403																					
213.47		198.63	END BRIDGE	B		PINE CANYON CREEK			1 1					8A	24A	7A		24	1	01		R1		45	R		
213.55		198.71							1 1					8A	24A	7A		24	1	01		R1		60	R		
213.57		198.73	INTRSECTN		R	ZANOL LOOP RD	CO	N																			
214.00		199.16	MP MARKER		R	214																					
214.12		199.28	INTRSECTN		R	ZANOL LOOP RD	CO	N																			
214.21		199.37	INTRSECTN		L	PIONEER RD	CO	N																			
214.42		199.58	INTRSECTN		L	ORONDO SCHOOL RD	CO	Y																			
214.79		199.95	INTRSECTN		R	ORONDO ORCHARD LOOP RD	CO	N																			
215.01		200.17	MP MARKER		R	215																					
215.28		200.44	INTRSECTN		R	ORONDO ORCHARD LOOP RD	CO	N																			
215.53		200.69	INTRSECTN		R	FISHER LN	CO	N	1 1					6A	24A	7A		24	1	01		R1		60	R		
			ENT/EXIT		L	ORONDO RIVER PARK	CO	N																			
215.82		200.98	INTRSECTN		R	HOWES LANDING RD	CO	N																			
216.00		201.16	MP MARKER		R	216																					
216.01		201.17	INTRSECTN		R	HOWES LANDING RD	CO	N																			
216.25		201.41							1 1					7A	24A	6A		24	1	01		R1		60	R		
217.00		202.16	MP MARKER		R	217																					
217.23		202.39	BEG BRIDGE	B		DRY GULCH	ST		1 1					$$W	36A	$$W		36	1	01		R1		60	R		
						BRDG NUM 097/406																					
217.24		202.40	END BRIDGE	B		DRY GULCH			1 1					7A	24A	6A		24	1	01		R1		60	R		
218.00		203.16	MP MARKER		R	218																					
218.90		204.06	ENT/EXIT		L	DAROGA STATE PARK	ST	N																			
219.00		204.16	MP MARKER		R	219			1 1					6A	24A	6A		24	1	01		R1		60	R		
219.19		204.35	INTRSECTN		L	CO RD	CO	N																			
219.20		204.36	BEG BRIDGE	B		DRY GULCH	ST		1 1					$$W	36A	$$W		36	1	01		R1		60	R		
						BRDG NUM 097/408																					

INTERSECTION DETAIL

SRMP	B	ARM	TURN LANES L NEAR LGT WD	R NEAR LGT WD	L FAR LGT WD	R FAR LGT WD	ACCELERATION LANES LEFT LGT WD	L-CNTR LGT WD	R-CNTR LGT WD	RIGHT LGT WD
214.42		199.58	.03 12							

SR 097 MAINLINE U.S. ROUTE - USSH COUNTY DOUGLAS DOT DISTRICT 2

SRMP	B	ARM	FEATURE	D	LR	DESCRIPTION	BRIDGE/UXING/XROAD OW	TC	L	NBR LNS D	I	DECREAS/DIV LFT SHD W/S	RDY W/S	RHT SHD W/S	MEDIAN WD/S	BR	INCRES/UNDI LFT SHD W/S	RDY W/S	RHT SHD W/S	SPC USE LNS WID	TOT RDY WID	MTCE A	SE	CITY NBR	ST FC	LEGAL SPEED D	IB	T R	P K	S T
219.21		204.37	END BRIDGE	B		DRY GULCH				1	1						6A	24A	6A		24	1	01		R1		60	R		
219.45		204.61	ENT/EXIT		L	DAROGA STATE PARK	ST		Y																					
219.46		204.62	EXIT TO		L	DAROGA STATE PARK	ST		Y																					
220.00		205.16	MP MARKER		R	220																								
220.50		205.66	INTRSECTN		R	BRAYS RD	CO		N																					
220.55		205.71	TRAF RCDR	B		R084 1																								
221.00		206.16	MP MARKER		R	221																								
221.30		206.46	INTRSECTN		L	BARBER RD	CO		N																					
221.58		206.74	INTRSECTN		L	SKEELS RD	CO		N																					
222.00		207.16	MP MARKER		R	222																								
222.80		207.96	INTRSECTN		L	WEIMER RD	CO		N																					
223.00		208.16	MP MARKER		R	223																								
224.00		209.16	MP MARKER		R	224																								
224.08		209.24	INTRSECTN		R	BRAYS RD	CO		N																					
224.47		209.63	INTRSECTN		L	SUN COVE RD	CO		Y																					
225.00		210.16	MP MARKER		R	225																								
226.00		211.16	MP MARKER		R	226																								
226.31		211.47								1	1						7A	24A	7A		24	1	01		R1		60	R		
227.00		212.16	MP MARKER		R	227																								
228.00		213.16	MP MARKER		R	228																								
228.01		213.17	INTRSECTN		R	PVT RD	PV		N																					
228.28		213.44	INTRSECTN		R	PVT RD	PV		N																					
229.00		214.16	MP MARKER		R	229																								
229.93		215.09	INTRSECTN		R	GREENS CANYON RD	CO		N																					
230.00		215.16	MP MARKER		R	230																								
230.97		216.13	MP MARKER		R	231																								
231.04		216.20	INTRSECTN		R	CO RD	CO		N																					
231.87		217.03	INTRSECTN		R	PARK PLACE	CO		N																					
231.99		217.15	MP MARKER		R	232																								
232.99		218.15	MP MARKER		R	233																								
233.16		218.32	INTRSECTN		R	CHELAN HILL ACRES RD	CO		N																					
233.98		219.14	MP MARKER		R	234																								
234.58		219.74	ENT/EXIT		L	BEEBE BRIDGE PARK	CO		Y																					
			INTRSECTN		R	MCNEIL CANYON RD	CO		Y																					

INTERSECTION DETAIL

SRMP	B	ARM	TURN LANES L NEAR LGT	WD	R NEAR LGT	WD	L FAR LGT	WD	R FAR LGT	WD	ACCELERATION LANES LEFT LGT	WD	L-CNTR LGT	WD	R-CNTR LGT	WD	RIGHT LGT	WD
219.45		204.61	.02	12														
219.46		204.62							.01	12								
224.47		209.63	.03	12					.02	12								
234.58		219.74	.03	12			.03	12	.03	12								

SR 097 MAINLINE U.S. ROUTE - USSH COUNTY DOUGLAS DOT DISTRICT 2

SRMP	B	ARM	FEATURE	D	LR	DESCRIPTION	BRIDGE/UXING/XROAD OW	TC	L	NBR LNS D	I	DECREAS/DIV LFT SHD W/S	RDY W/S	RHT SHD W/S	MEDIAN WD/S	BR	INCRES/UNDI LFT SHD W/S	RDY W/S	RHT SHD W/S	SPC USE LNS WID	TOT RDY WID	MTCE A	SE	CITY NBR	ST FC	LEGAL SPEED D	IB	T R	P K	S T
234.64		219.80								1	1						7A	24A	7A		24	1	01		R1	60	R		
234.77		219.93	BEG BRIDGE	B		COLUMBIA RIVER BRDG NUM 097/420	ST			1	1						$$C	26P	$$C		26	1	01		R1	60	R		
234.87		220.03	END CTLSEC LEAVE CO			CONTROL SECTION 0930 DOUGLAS																							

SR 097 MAINLINE U.S. ROUTE - USSH COUNTY CHELAN DOT DISTRICT 2

SRMP	B	ARM	FEATURE	D	LR	DESCRIPTION	BRIDGE/UXING/XROAD OW	TC	L	NBR LNS D	I	DECREAS/DIV LFT SHD W/S	RDY W/S	RHT SHD W/S	MEDIAN WD/S	BR	INCRES/UNDI LFT SHD W/S	RDY W/S	RHT SHD W/S	SPC USE LNS WID	TOT RDY WID	MTCE A	SE	CITY NBR	ST FC	LEGAL SPEED D	IB	T R	P K	S T
234.87		220.03	ENTER CO			CHELAN				1	1						C	26P	C		26	1	01		R1	60		R		
			BEG CTLSEC			CONTROL SECTION 0410																								
235.00		220.16	END BRIDGE	B		COLUMBIA RIVER				1	1						8B	24B	8B		24	1	01		R1	60		R		
235.01		220.17	MP MARKER		R	235																								
235.10		220.26	INTRSECTN		L	SR 150	ST		Y																					
236.02		221.18	MP MARKER		R	236																								
237.02		222.18	MP MARKER		R	237																								
238.00		223.16	MP MARKER		R	238																								
238.58		223.74	BEG BRIDGE	B		BN RR	ST			1	1						$$W	40P	$$W		40	1	01		R1	60		R		
						BRDG NUM 097/391																								
238.63		223.79	END BRIDGE	B		BN RR				1	1						8B	24B	8B		24	1	01		R1	60		R		
239.00		224.16	MP MARKER		R	239																								
240.00		225.16	MP MARKER		R	240																								
240.15		225.31	INTRSECTN		R	CO RD #506	CO		Y	1	1						9B	24B	9B		24	1	01		R1	60		R		
			INTRSECTN		L	SR 97AR (ALTERNATE)	ST		Y																					
240.19		225.35	WYE CONN		L	SR 97AR (ALT)	ST		Y																					
240.96		226.12								1	1						8B	24B	8B		24	1	01		R1	60		R		
241.02		226.18	MP MARKER		R	241																								
242.01		227.17	MP MARKER		R	242																								
243.00		228.16	MP MARKER		R	243																								
244.00		229.16	MP MARKER		R	244																								
244.39		229.55	INTRSECTN		L	ANTOINE CR RD	CO		N																					
244.51		229.67								1	1						5B	24B	5B		24	1	01		R1	60		R		
244.80		229.96	INTRSECTN		R	CO RD	CO		N																					
245.02		230.18	MP MARKER		R	245																								
245.10		230.26	MISC FEATR	I		SPEED SITE #41																								
246.02		231.18	MP MARKER		R	246																								
246.20		231.36	INTRSECTN		R	AZWELL RD	CO		Y																					
			INTRSECTN		L	CO RD	CO		Y																					
246.97		232.13	END CTLSEC			CONTROL SECTION 0410																								
			LEAVE CO			CHELAN																								

INTERSECTION DETAIL

SRMP	B	ARM	TURN LANES L NEAR LGT	WD	R NEAR LGT	WD	L FAR LGT	WD	R FAR LGT	WD	ACCELERATION LANES LEFT-- LGT	WD	L-CNTR LGT	WD	R-CNTR LGT	WD	RIGHT- LGT	WD
235.10		220.26	.03	12														
240.19		225.35							.05	12								

SR 097 MAINLINE U.S. ROUTE - USSH COUNTY OKANOGAN DOT DISTRICT 2

SRMP	B	ARM	FEATURE	D	LR	DESCRIPTION	BRIDGE/UXING/XROAD/OW	TC	L	NBR/LNS/D	I	DECREAS/DIV LFT/SHD W/S	RDY W/S	RHT/SHD W/S	MEDIAN/WD/S	BR	INCRES/UNDI LFT/SHD W/S	RDY W/S	RHT/SHD W/S	SPC/USE/LNS/WID	TOT/RDY/WID	MTCE/A	SE	CITY/NBR	ST/FC	LEGAL/SPEED/D	IB	T/R	P/K	S/T
246.97		232.13	ENTER CO			OKANOGAN				1	1						6B	23B	4B		23	3	01		R1	60	R			
			BEG CTLSEC			CONTROL SECTION 2401																								
247.03		232.19	MP MARKER	R		247				1	1						6B	23B	4B		23	3	02		R1	60	R			
248.03		233.19	MP MARKER	R		248																								
248.82		233.98	ENT/EXIT	R		PUBLIC RD	OT		N																					
248.96		234.12								1	1						8B	24B	8B		24	3	02		R1	60	R			
249.07		234.23	MP MARKER	R		249																								
249.25		234.41	INTRSECTN	R		CO RD #1525	CO		N																					
249.48		234.64	BEG SU LN	R		CLIMBING	12A			1	1						8B	24B	8B	12	36	3	02		R1	60	R			
249.84		235.00								1	1						8B	24B	4B	12	36	3	02		R1	60	R			
250.05		235.21	MP MARKER	R		250																								
250.26		235.42	END SU LN	R		CLIMBING	12A			1	1						8B	24B	4B	$$$	24	3	02		R1	60	R			
250.35		235.51	TRAF RCDR	B		P11 0																								
250.37		235.53								1	1						8B	24B	5B		24	3	02		R1	60	R			
251.03		236.19	MP MARKER	R		251																								
251.80		236.96	BEG SU LN	L		CLIMBING	12A			1	1						4B	24B	8B	12	36	3	02		R1	60	R			
252.02		237.18	MP MARKER	R		252																								
252.65		237.81	INTRSECTN	R		CO RD #1527	CO		N																					
253.00		238.16	MP MARKER	R		253																								
253.32		238.48								1	1						4B	24B	8B	12	36	3	02		R1	45	R			
253.38		238.54	END SU LN	L		CLIMBING	12A			1	1						4B	24B	4B	$$$	24	3	02		R1	45	R			
			INTRSECTN	L		SR 153	ST		Y																					
253.49		238.65	BEG BRIDGE	B		METHOW RIVER	ST			1	1						$$C	26B	$$C		26	3	02		R1	45	R			
						BRDG NUM 097/508																								
253.59		238.74	END BRIDGE	B		METHOW RIVER				1	1						8B	24B	8B		24	3	02	0970	R1	45	R	P		
			ENTER CITY			PATEROS																								
			EQUATION			253.58 =253.59																								
253.63		238.78	MISC FEATR	R		SGN ENT PATEROS																								
253.67		238.82	INTRSECTN	B		WARREN AVE	CT		Y	1	1						$$C	54B	$$C		54	3	02	0970	R1	45	R	P		
253.70		238.85	BEG SU LN	C		TWO WAY TURN	12B			1	1						C	42B	C	12	54	3	02	0970	R1	45	R	P		
253.88		239.03	WYE CONN	R		DAWSON ST	CT		Y																					
253.89		239.04	END SU LN	C		TWO WAY TURN	12B			1	1						C	54B	C	$$$	54	3	02	0970	R1	45	R	P		
253.94		239.09	INTRSECTN	L		WATSON DRAW RD	CT		Y	1	1						5B	24B	5B		24	3	02	0970	R1	45	R	P		
			INTRSECTN	R		DAWSON ST	CT		Y																					
254.00		239.15	MP MARKER	R		254																								

INTERSECTION DETAIL

SRMP	B	ARM	TURN LANES L NEAR LGT	WD	R NEAR LGT	WD	L FAR LGT	WD	R FAR LGT	WD	ACCELERATION LANES LEFT LGT	WD	L-CNTR LGT	WD	R-CNTR LGT	WD	RIGHT LGT	WD
253.38		238.54	.03	13														
253.67		238.82	.02	12			.03	12										
253.94		239.09	.02	12			.02	12	.03	12								

SR 097 MAINLINE U.S. ROUTE - USSH COUNTY OKANOGAN DOT DISTRICT 2

SRMP	B	ARM	FEATURE	D	LR	DESCRIPTION	BRIDGE/UXING/XROAD OW	TC	L	NBR LNS D	I	DECREAS/DIV LFT SHD W/S	RDY W/S	RHT SHD W/S	MEDIAN WD/S	BR	INCRES/UNDI LFT SHD W/S	RDY W/S	RHT SHD W/S	SPC USE LNS WID	TOT RDY WID	MTCE A	SE	CITY NBR	ST FC	LEGAL SPEED D	IB	T R	P K	S T
254.01		239.16								1	1						5B	24B	5B		24	3	02	0970	R1	45		R	P	
254.04		239.19								1	1						5B	24B	5B		24	3	02	0970	R1	60		R	P	
254.51		239.66	LEAVE CITY			PATEROS				1	1						5B	24B	5B		24	3	02	$$$$	R1	60		R	$	
			MISC FEATR		L	SGN ENT PATEROS																								
254.52		239.67	INTRSECTN		L	PEDERSON RD	CO		N																					
254.76		239.91	INTRSECTN		R	CO RD	CO		Y																					
254.95		240.10	BEG BRIDGE	B		GRIGGS CANYON	ST			1	1						$$W	32P	$$W		32	3	02		R1	60		R		
						BRDG NUM 097/512																								
254.97		240.12	END BRIDGE	B		GRIGGS CANYON				1	1						8A	24A	8A		24	3	02		R1	60		R		
255.00		240.15	MP MARKER		R	255																								
256.00		241.15	MP MARKER		R	256																								
256.28		241.43	INTRSECTN		L	CO RD	CO		N																					
257.00		242.15	MP MARKER		R	257																								
257.92		243.07	INTRSECTN		L	INDIAN DAN CANYON RD	CO		N																					
258.00		243.15	MP MARKER		R	258																								
259.00		244.15	MP MARKER		R	259																								
259.05		244.20	INTRSECTN		B	BREWSTER GRANGE RD	CO		N																					
259.51		244.66	UXING	B		BN RR	ST																							
						BRDG NUM 097/515																								
			RR XING	B		NUM 96256U STRUCTURE																								
259.61		244.76								1	1						8A	24A	8A		24	3	02		R1	40		R		
259.67		244.82	INTRSECTN		L	W INDIAN AVE	CO		N																					
259.69		244.84	INTRSECTN		R	W INDIAN AVE	CO		N																					
259.92		245.07	INTRSECTN		R	MAIN ST	CO		Y																					
259.94		245.09	MISC FEATR		R	SGN ENT BREWSTER																								
259.96		245.11	ENTER CITY			BREWSTER				1	1						8A	24A	8A		24	3	02	0120	R1	40		R	B	
259.97		245.12	BEG SU LN		C	TWO WAY TURN		12A		1	1						8A	24A	8A	12	36	3	02	0120	R1	40		R	B	
			MP MARKER		R	260																								
260.04		245.19	END SU LN		C	TWO WAY TURN		12A		1	1						8A	24A	8A	$$$	24	3	02	0120	R1	40		R	B	
260.10		245.25	INTRSECTN		B	N 7TH ST	CT		Y																					
260.18		245.33	BEG SU LN		C	TWO WAY TURN		12A		1	1						8A	24A	8A	12	36	3	02	0120	R1	40		R	B	
260.41		245.56	END SU LN		C	TWO WAY TURN		12A		1	1						8A	24A	8A	$$$	24	3	02	0120	R1	40		R	B	
260.42		245.57	INTRSECTN		R	SR 173	ST		Y																					
260.45		245.60	WYE CONN		R	SR 173	ST		Y																					

INTERSECTION DETAIL

SRMP	B	ARM	TURN LANES L NEAR LGT	WD	R NEAR LGT	WD	L FAR LGT	WD	R FAR LGT	WD	ACCELERATION LANES LEFT LGT	WD	L-CNTR LGT	WD	R-CNTR LGT	WD	RIGHT LGT	WD
254.76		239.91					.03	13										
259.92		245.07			.04	12	.03	12										
260.10		245.25	.04	12	.06	12	.03	12										
260.42		245.57					.03	12										

SR 097 MAINLINE U.S. ROUTE - USSH COUNTY OKANOGAN DOT DISTRICT 2

SRMP	B	ARM	FEATURE	D	LR	DESCRIPTION	BRIDGE/UXING/XROAD OW	TC	L	NBR LNS D	I	DECREAS/DIV LFT SHD W/S	RDY W/S	RHT SHD W/S	MEDIAN WD/S	BR	INCRES/UNDI LFT SHD W/S	RDY W/S	RHT SHD W/S	SPC USE LNS WID	TOT RDY WID	MTCE A	SE	CITY NBR	ST FC	LEGAL SPEED D	IB	T R	P K	S T
260.55		245.70								1	1						8A	24A	8A		24	3	02	0120	R1	40	R	B		
260.57		245.72								1	1						8B	24B	8B		24	3	02	0120	R1	40	R	B		
260.63		245.78	UXING	B		BN RR BRDG NUM 097/517	ST																							
			RR XING	B		NUM 96260J STRUCTURE																								
260.85		246.00	INTRSECTN		L	OLD HWY 97	CT		Y																					
			INTRSECTN		R	PLAZA WAY	CT		Y																					
261.00		246.15	MP MARKER		R	261				1	1						8B	24B	8B		24	3	02	0120	R1	60	R	B		
261.30		246.45	MISC FEATR		L	SGN ENT BREWSTER																								
261.31		246.46	LEAVE CITY			BREWSTER				1	1						8B	24B	8B		24	3	02	$$$$	R1	60	R	$		
261.34		246.49	INTRSECTN		R	UNGER RD	CO		N																					
261.73		246.88	INTRSECTN		L	MAX GOEHRY RD	CO		N																					
262.00		247.15	MP MARKER		R	262																								
262.58		247.73	BEG SU LN		R	AUXILIARY		12A		1	1						8B	24B	3B	12	36	3	02		R1	60	R			
262.59		247.74	BEG SU LN		L	AUXILIARY		12A		1	1						3B	24B	3B	24	48	3	02		R1	60	R			
			INTRSECTN		B	PVT RD	PV		N																					
262.66		247.81	RR XING	B		NUM 96263E GRADE																								
262.71		247.86	END SU LN		R	AUXILIARY		12A		1	1						3B	24B	8B	12	36	3	02		R1	60	R			
262.73		247.88	END SU LN		L	AUXILIARY		12A		1	1						8B	24B	8B	$$$	24	3	02		R1	60	R			
262.98		248.13	INTRSECTN		L	CO RD	CO		N																					
263.00		248.15	MP MARKER		R	263																								
263.36		248.51	INTRSECTN		R	OKANOGAN OVERLOOK RD	CO		N																					
263.40		248.55	INTRSECTN		L	AIRPORT RD	CO		N																					
263.99		249.14	MP MARKER		R	264																								
264.00		249.15	INTRSECTN		L	MONSE RIVER RD #1803	CO		N																					
264.03		249.18	BEG BRIDGE	B		OKANOGAN RIVER BRDG NUM 097/520	ST			1	1						$$C	26A	$$C		26	3	02		R1	60	R			
264.12		249.27	END BRIDGE	B		OKANOGAN RIVER				1	1						8B	24B	8B		24	3	02		R1	60	R			
264.58		249.73	INTRSECTN		R	CO RD #3053	CO		N																					
264.98		250.13	MP MARKER		R	265																								
265.12		250.27	ENT/EXIT		R	WEIGH STATION	ST		N																					
265.16		250.31	WYE CONN		R	SR 17	ST		Y																					
265.18		250.33	WEIGH STA		R	NUMBER 91																								
265.19		250.34								1	1						8B	24B	8B		24	3	01		R1	60	R			
265.21		250.36	INTRSECTN		R	SR 17	ST		Y																					
266.00		251.15	MP MARKER		R	266																								

INTERSECTION DETAIL

SRMP	B	ARM	TURN LANES L NEAR LGT	WD	R NEAR LGT	WD	L FAR LGT	WD	R FAR LGT	WD	ACCELERATION LANES LEFT LGT	WD	L-CNTR LGT	WD	R-CNTR LGT	WD	RIGHT LGT	WD
260.85		246.00	.03	12			.03	12										
265.16		250.31			.04	14												

SR 097 MAINLINE U.S. ROUTE - USSH COUNTY OKANOGAN DOT DISTRICT 2

SRMP	B	ARM	FEATURE	D	LR	DESCRIPTION	BRIDGE/UXING/XROAD OW	TC	L	NBR LNS D	I	DECREAS/DIV LFT SHD W/S	RDY W/S	RHT SHD W/S	MEDIAN WD/S	BR	INCRES/UNDI LFT SHD W/S	RDY W/S	RHT SHD W/S	SPC USE LNS WID	TOT RDY WID	MTCE A	SE	CITY NBR	ST FC	LEGAL SPEED D	IB	T R	P K	S T
266.25		251.40								1	1						8B	24B	8B		24	3	01		R1		60	R		
267.00		252.15	MP MARKER		R	267																								
267.75		252.90	INTRSECTN		R	CAMERON LAKE RD	CO		N																					
			INTRSECTN		L	MONSE BRIDGE RD	CO		N																					
267.99		253.14	MP MARKER		R	268																								
268.99		254.14	MP MARKER		R	269																								
269.08		254.23	BEG BRIDGE	B		DAN CREEK	ST																							
						BRDG NUM 097/525C																								
269.09		254.24	END BRIDGE	B		DAN CREEK																								
269.27		254.42	INTRSECTN		R	SOAP LAKE RD	CO		N																					
269.98		255.13	MP MARKER		R	270																								
270.97		256.12	MP MARKER		R	271																								
271.97		257.12	MP MARKER		R	272																								
272.97		258.12	MP MARKER		R	273																								
273.96		259.11	MP MARKER		R	274																								
274.85		260.00	INTRSECTN		L	CO RD #3127	CO		N																					
274.97		260.12	MP MARKER		R	275																								
275.96		261.11	MP MARKER		R	276																								
276.12		261.27	INTRSECTN		L	CO RD	CO		N																					
276.96		262.11	MP MARKER		R	277																								
277.15		262.30	INTRSECTN		L	CO RD #3128	CO		N																					
277.96		263.11	MP MARKER		R	278																								
278.48		263.63	INTRSECTN		B	MALOTT BR BANDO RD	CO		Y																					
278.96		264.11	MP MARKER		R	279																								
280.01		265.16	MP MARKER		R	280																								
280.95		266.10	MP MARKER		R	281																								
281.95		267.10	MP MARKER		R	282																								
282.43		267.58	ENT/EXIT		L	REST AREA	ST		N																					
282.53		267.68	ENT/EXIT		L	REST AREA	ST		N																					
282.94		268.09	MP MARKER		R	283																								
283.91		269.06	INTRSECTN		R	CO RD #3121	CO		N																					
283.93		269.08	MP MARKER		R	284																								
284.93		270.08	MP MARKER		R	285																								
285.88		271.03	INTRSECTN		L	CO RD	CO		N																					
285.94		271.09	MP MARKER		R	286																								
286.05		271.20								1	1						7A	24A	7A		24	3	01		R1		60	R		
286.16		271.31	TRAF RCDR	B		P23 0																								

INTERSECTION DETAIL

SRMP	B	ARM	TURN LANES L NEAR LGT	WD	R NEAR LGT	WD	L FAR LGT	WD	R FAR LGT	WD	ACCELERATION LANES LEFT LGT	WD	L-CNTR LGT	WD	R-CNTR LGT	WD	RIGHT LGT	WD
278.48		263.63	.03	12			.03	12										

SR 097 MAINLINE U.S. ROUTE - USSH COUNTY OKANOGAN DOT DISTRICT 2

SRMP	B	ARM	FEATURE	D	LR	DESCRIPTION	BRIDGE/UXING/XROAD OW	TC	L	NBR LNS D	I	DECREAS/DIV LFT SHD W/S	RDY W/S	RHT SHD W/S	MEDIAN WD/S	BR	INCRES/UNDI LFT SHD W/S	RDY W/S	RHT SHD W/S	SPC USE LNS WID	TOT RDY WID	MTCE A	SE	CITY NBR	ST FC	LEGAL SPEED D	IB	T R	P K	S T
286.18		271.33	INTRSECTN		L	SR 20	ST		Y	1	1						7A	24A	7A		24	3	01		R1	60	R		
			INTRSECTN		R	CO RD	CO		Y																				
286.91		272.06	INTRSECTN		L	JACKSON ST	CO		Y																				
			INTRSECTN		R	AIRPORT RD	CO		Y																				
287.00		272.15	MP MARKER		R	287																							
287.90		273.05	INTRSECTN		B	CAMERON LAKE RD	CO		Y																				
287.92		273.07	WYE CONN		L	CAMERON LAKE RD	CO		Y																				
288.00		273.15	MP MARKER		R	288																							
288.55		273.70	ENT/EXIT		R	OKANOGAN CO PUBLIC WORKS	CO		Y																				
288.81		273.96	ENT/EXIT		R	DOT MAINTENANCE SHOP	ST		Y																				
289.00		274.15	MP MARKER		R	289																							
289.69		274.84	INTRSECTN		L	CO RD	CO		N																				
290.00		275.15	MP MARKER		R	290																							
290.29		275.44	RR XING	B		NUM 96293W STRUCTURE				1	1						$$C	28P	$$C		28	3	01		R1	60	R		
			BEG BRIDGE	B		JACKSON ST*GN RR	ST																						
						BRDG NUM 097/531																							
290.35		275.50	END BRIDGE	B		JACKSON ST*GN RR				1	1						7A	24A	7A		24	3	01		R1	60	R		
290.99		276.14	MP MARKER		R	291																							
291.17		276.32	ENTER CITY			OMAK				1	1						7A	24A	7A		24	3	01	0925	R1	60	R	P	
291.24		276.39	INTRSECTN		L	SR 155	ST		Y																				
291.25		276.40	WYE CONN		L	SR 155	ST		Y																				
291.48		276.63	BEG BRIDGE	B		SR 155	ST			1	1						$$C	38P	$$C		38	3	01	0925	R1	60	R	P	
						BRDG NUM 097/533																							
291.49		276.64	END BRIDGE	B		SR 155				1	1						7A	24A	7A		24	3	01	$$$$	R1	60	R	$	
			LEAVE CITY			OMAK																							
291.86		277.01	ENTER CITY			OMAK				1	1						7A	24A	7A		24	3	01	0925	R1	60	R	P	
291.90		277.05	BEG BRIDGE	B		OKANOGAN RIVER	ST			1	1						$$C	28P	$$C		28	3	01	0925	R1	60	R	P	
						BRDG NUM 097/534																							
291.98		277.13	END BRIDGE	B		OKANOGAN RIVER				1	1						7A	24A	7A		24	3	01	0925	R1	60	R	P	
291.99		277.14	MP MARKER		R	292																							
292.11		277.26	LEAVE CITY			OMAK				1	1						7A	24A	7A		24	3	01	$$$$	R1	60	R	$	
292.21		277.36								1	1						8A	24A	8A		24	3	01		R1	60	R		
292.30		277.45	WYE CONN		L	SR 215	ST		Y																				

INTERSECTION DETAIL

SRMP	B	ARM	TURN LANES L NEAR LGT	WD	R NEAR LGT	WD	L FAR LGT	WD	R FAR LGT	WD	ACCELERATION LANES LEFT-- LGT	WD	L-CNTR LGT	WD	R-CNTR LGT	WD	RIGHT- LGT	WD
286.18		271.33	.03	12			.02	12										
287.92		273.07							.05	11								
288.55		273.70			.03	12	.04	12										
291.24		276.39	.03	13														
291.25		276.40							.10	11								

SR 097 MAINLINE U.S. ROUTE - USSH COUNTY OKANOGAN DOT DISTRICT 2

SRMP	B	ARM	FEATURE	D	LR	DESCRIPTION	BRIDGE/XROAD OW	TC	L	NBR LNS D	I	DECREAS/DIV LFT SHD W/S	RDY W/S	RHT SHD W/S	MEDIAN WD/S	BR	INCRES/UNDI LFT SHD W/S	RDY W/S	RHT SHD W/S	SPC USE LNS WID	TOT RDY WID	MTCE A	SE	CITY NBR	ST FC	LEGAL SPEED D	IB	T R	P K	S T
292.32		277.47	INTRSECTN		L	SR 215	ST	SG	Y	1	1						8A	24A	8A		24	3	01		R1	60	R		
			INTRSECTN		R	RIVERSIDE DR	CO	SG	Y																				
292.35		277.50	WYE CONN		R	RIVERSIDE DR	CO		Y																				
292.52		277.67								1	1						7A	24A	7A		24	3	01		R1	60	R		
292.77		277.92	INTRSECTN		L	SHUMWAY RD	CO		Y																				
292.78		277.93	WYE CONN		L	SHUMWAY RD	CO		Y																				
292.99		278.14	MP MARKER		R	293																							
293.20		278.35	ENTER CITY			OMAK				1	1						7A	24A	7A		24	3	01	0925	R1	60	R	P	
293.30		278.45	LEAVE CITY			OMAK				1	1						7A	24A	7A		24	3	01	$$$$	R1	60	R	$	
			INTRSECTN		L	COPPLE RD	CO		Y																				
			INTRSECTN		R	SANDFLAT RD	CO		Y																				
293.42		278.57	TRAF RCDR	B		R068 1																							
293.99		279.14	MP MARKER		R	294																							
294.16		279.31	INTRSECTN		R	CO RD	CO		N																				
294.17		279.32	INTRSECTN		L	CO RD	CO		N																				
294.91		280.06	INTRSECTN		R	CO RD	CO		N																				
294.98		280.13	MP MARKER		R	295																							
295.98		281.13	MP MARKER		R	296																							
296.98		282.13	MP MARKER		R	297																							
297.98		283.13	MP MARKER		R	298																							
298.26		283.41	INTRSECTN		R	CROFOOT LN	CO		N																				
298.46		283.61	BEG SU LN		L	SLOW VEHICLE		34A		1	1						$$$	24A	7A	34	58	3	01		R1	60	R		
298.53		283.68	END SU LN		L	SLOW VEHICLE		34A		1	1						7A	24A	7A	$$$	24	3	01		R1	60	R		
298.61		283.75	ENTER CITY			RIVERSIDE				1	1						7A	24A	7A		24	3	01	1095	R1	60	R	B	
			EQUATION			298.60 =298.61																							
298.71		283.85	INTRSECTN		L	OLD RIVERSIDE HWY	CT		Y																				
			INTRSECTN		R	KENDALL ST	CT		Y																				
298.97		284.11	MISC FEATR		R	SGN ENT RIVERSIDE																							
298.99		284.13	MP MARKER		R	299																							
299.06		284.20	INTRSECTN		B	RIVERSIDE CUTOFF RD	CT		Y																				
299.66		284.80	MISC FEATR		L	SGN ENT RIVERSIDE																							
299.69		284.83	LEAVE CITY			RIVERSIDE				1	1						7A	24A	7A		24	3	01	$$$$	R1	60	R	$	
299.79		284.93	INTRSECTN		R	N MAIN ST	CO		Y																				

INTERSECTION DETAIL

SRMP	B	ARM	L NEAR LGT	WD	R NEAR LGT	WD	L FAR LGT	WD	R FAR LGT	WD	LEFT-- LGT	WD	L-CNTR LGT	WD	R-CNTR LGT	WD	RIGHT- LGT	WD
			TURN LANES								ACCELERATION LANES							
292.32		277.47	.06	12	.11	12	.05	12	.12	12								
292.35		277.50															.08	12
292.77		277.92	.06	12														
292.78		277.93							.09	12								
293.30		278.45	.02	12			.02	12	.02	12								

SR 097 MAINLINE U.S. ROUTE - USSH COUNTY OKANOGAN DOT DISTRICT 2

SRMP	B	ARM	FEATURE	D	LR	DESCRIPTION	BRIDGE/UXING/XROAD OW	TC	L	NBR LNS D	I	DECREAS/DIV LFT SHD W/S	RDY W/S	RHT SHD W/S	MEDIAN WD/S	BR	INCRES/UNDI LFT SHD W/S	RDY W/S	RHT SHD W/S	SPC USE LNS WID	TOT RDY WID	MTCE A	SE	CITY NBR	ST FC	LEGAL SPEED D	IB	T R	P K	S T
299.87		285.01	ENTER CITY			RIVERSIDE				1	1						7A	24A	7A		24	3	01	1095	R1	60		R	B	
299.95		285.09	LEAVE CITY			RIVERSIDE				1	1						7A	24A	7A		24	3	01	$$$$	R1	60		R	$	
299.99		285.13	MP MARKER		R	300																								
300.00		285.14	ENTER CITY			RIVERSIDE				1	1						7A	24A	7A		24	3	01	1095	R1	60		R	B	
300.13		285.27	LEAVE CITY			RIVERSIDE				1	1						7A	24A	7A		24	3	01	$$$$	R1	60		R	$	
300.45		285.59	INTRSECTN		R	DICKSON HILL RD		CO	N																					
300.51		285.65	BEG SU LN		R	SLOW VEHICLE	30A			1	1						7A	24A	$$$	30	54	3	01		R1	60		R		
300.56		285.70	END SU LN		R	SLOW VEHICLE	30A			1	1						7A	24A	7A	$$$	24	3	01		R1	60		R		
300.98		286.12	MP MARKER		R	301																								
301.35		286.49								1	1						7B	22B	7B		22	3	01		R1	60		R		
301.98		287.12	MP MARKER		R	302																								
302.96		288.10	MP MARKER		R	303																								
302.98		288.12	INTRSECTN		B	CO RD		CO	N																					
303.98		289.12	MP MARKER		R	304																								
304.68		289.82	INTRSECTN		L	PINE CREEK RD		CO	N																					
304.98		290.12	MP MARKER		R	305																								
305.47		290.61	INTRSECTN		R	CRUMBACHER RD		CO	N																					
305.99		291.13	MP MARKER		R	306																								
306.99		292.13	MP MARKER		R	307																								
307.31		292.45	INTRSECTN		R	CRUMBACHER RD		CO	N																					
307.79		292.93	BEG SU LN		L	SLOW VEHICLE	36B			1	1						$$$	22B	7B	36	58	3	01		R1	60		R		
307.93		293.07	END SU LN		L	SLOW VEHICLE	36B			1	1						7B	22B	7B	$$$	22	3	01		R1	60		R		
307.99		293.13	MP MARKER		R	308																								
308.70		293.84	INTRSECTN		R	CO RD		CO	N	1	1						8B	22B	8B		22	3	01		R1	60		R		
308.99		294.13	MP MARKER		R	309																								
309.61		294.75								1	1						8A	24B	8A		24	3	01		R1	60		R		
309.72		294.86	INTRSECTN		L	TONASKET-OROVILLE RD		CO	Y																					
309.83		294.97								1	1						7B	22B	7B		22	3	01		R1	60		R		
309.98		295.12	MP MARKER		R	310																								
310.25		295.39	INTRSECTN		R	CO RD #4329		CO	N																					
310.61		295.75	RR XING	B		NUM 96342R STRUCTURE				1	1						$$C	26P	$$C		26	3	01		R1	60		R		
			BEG BRIDGE	B		OKANOGAN RIVER		ST																						
						BRDG NUM 097/540																								
310.74		295.88	END BRIDGE	B		OKANOGAN RIVER				1	1						8B	22B	10B		22	3	01		R1	60		R		
310.82		295.96	INTRSECTN		B	JANIS RD		CO	N																					
311.02		296.16	MP MARKER		R	311																								
311.17		296.31								1	1						8B	22B	8B		22	3	01		R1	60		R		

INTERSECTION DETAIL

SRMP	B	ARM	TURN LANES L NEAR LGT	WD	R NEAR LGT	WD	L FAR LGT	WD	R FAR LGT	WD	ACCELERATION LANES LEFT LGT	WD	L-CNTR LGT	WD	R-CNTR LGT	WD	RIGHT LGT	WD
309.72		294.86	.03	12														

SR 097 MAINLINE U.S. ROUTE - USSH COUNTY OKANOGAN DOT DISTRICT 2

SRMP	B	ARM	FEATURE	D	LR	DESCRIPTION	BRIDGE/UXING/XROAD OW	TC	L	NBR LNS D	I	DECREAS/DIV LFT SHD W/S	RDY W/S	RHT SHD W/S	MEDIAN WD/S	BR	INCRES/UNDI LFT SHD W/S	RDY W/S	RHT SHD W/S	SPC USE LNS WID	TOT RDY WID	MTCE A	SE	CITY NBR	ST FC	LEGAL SPEED D	IB	T R	P K	S T
311.62		296.76								1	1						8B	22B	8B		22	3	01		R1	60	R		
312.01		297.15	MP MARKER		R	312																							
312.62		297.76	INTRSECTN		R	FRONTAGE RD	CO		N																				
312.97		298.11	MP MARKER		R	313																							
313.97		299.11	MP MARKER		R	314																							
314.13		299.27	INTRSECTN		R	CO RD	CO		N																				
314.60		299.74								1	1						8B	22B	8B		22	3	01		R1	25	R		
314.62		299.76	ENT FROM		L	WEIGH STATION	ST		N																				
314.66		299.80	WEIGH STA		L	NUMBER 97																							
			EXIT TO		L	WEIGH STATION	ST		N																				
314.70		299.84	INTRSECTN		B	CO RD	CO		N																				
314.72		299.86	BEG BRIDGE	B		BONAPARTE CREEK	ST			1	1						$$C	36P	$$C		36	3	01		R1	25	R		
						BRDG NUM 097/544																							
314.73		299.87	END BRIDGE	B		BONAPARTE CREEK				1	1						C	36B	C		36	3	01		R1	25	R		
314.74		299.88	ENTER CITY			TONASKET				1	1						C	44B	C		44	3	01	1305	R1	25	R	B	
			MISC FEATR		R	SGN ENT TONASKET																							
314.75		299.89	BEG SU LN		C	TWO WAY TURN	11B			1	1						C	44B	C	11	55	3	01	1305	R1	25	R	B	*
			BEG ST	I		WHITCOMB AVE																							
			INTRSECTN		R	SEVENTH ST	ST		Y																				
314.83		299.97	INTRSECTN		L	SIXTH ST	CT		Y																				
			INTRSECTN		R	SR 20	ST		Y																				
314.85		299.99	WYE CONN		R	SR 20	ST		Y																				
314.90		300.04	INTRSECTN		B	FIFTH ST	CT		Y																				
314.96		300.10	INTRSECTN		B	FOURTH ST	CT		Y																				
315.04		300.18	INTRSECTN		B	THIRD ST	CT		Y																				
315.10		300.24	INTRSECTN		B	SECOND ST	CT		Y																				
315.18		300.32	END SU LN		C	TWO WAY TURN	11B			1	1						C	44B	C	$$$	44	3	01	1305	R1	25	R	B	*
			INTRSECTN		B	FIRST ST	CT		Y																				
315.20		300.34								1	1						6B	22B	6B		22	3	01	1305	R1	25	R	B	*
315.21		300.35	END ST	I		WHITCOMB AVE				1	1						6B	22B	6B		22	3	01	1305	R1	25	R	B	$
			INTRSECTN		R	WHITCOMB AVE	CT		Y																				
315.24		300.38	INTRSECTN		L	DIVISION ST	CT		Y																				
315.31		300.45	INTRSECTN		B	JONATHAN ST	CT		Y																				
315.39		300.53	INTRSECTN		B	DELICIOUS ST	CT		Y																				
315.42		300.56	BEG ST	I		WESTERN AVE				1	1						6B	22B	6B		22	3	01	1305	R1	25	R	B	*
			INTRSECTN		L	WESTERN AVE	CT		Y																				

INTERSECTION DETAIL

SRMP	B	ARM	TURN LANES L NEAR LGT	WD	R NEAR LGT	WD	L FAR LGT	WD	R FAR LGT	WD	ACCELERATION LANES LEFT LGT	WD	L-CNTR LGT	WD	R-CNTR LGT	WD	RIGHT LGT	WD
314.13		299.27			.03	12												
315.18		300.32					.01	12										

SR 097 MAINLINE U.S. ROUTE - USSH COUNTY OKANOGAN DOT DISTRICT 2

SRMP	B	ARM	FEATURE	D	LR	DESCRIPTION	BRIDGE/UXING/XROAD OW	TC	L	NBR LNS D	I	DECREAS/DIV LFT SHD W/S	RDY W/S	RHT SHD W/S	MEDIAN WD/S	BR	INCRES/UNDI LFT SHD W/S	RDY W/S	RHT SHD W/S	SPC USE LNS WID	TOT RDY WID	MTCE A	SE	CITY NBR	ST FC	LEGAL SPEED D	IB	T R	P K	S T
315.43		300.57	LEAVE CITY			TONASKET				1	1						6B	22B	6B		22	3	01	$$$$	R1	25	R	$	*	
315.44		300.58	INTRSECTN		B	WINESAP RD	CO		Y																					
315.47		300.61	BEG BRIDGE		B	SIWASH CREEK	ST			1	1						$$$	32B	$$$		32	3	01		R1	25	R		*	
						BRDG NUM 097/547																								
315.48		300.62	END BRIDGE		B	SIWASH CREEK				1	1						6B	22B	6B		22	3	01		R1	25	R		*	
315.51		300.65	END ST		I	WESTERN AVE				1	1						6B	22B	6B		22	3	01		R1	25	R		$	
			MISC FEATR		L	SGN ENT TONASKET																								
315.52		300.66	INTRSECTN		L	CO RD	CO		N																					
315.58		300.72								1	1						6B	22B	6B		22	3	01		R1	60	R			
316.02		301.16	MP MARKER		R	316																								
317.04		302.18	MP MARKER		R	317																								
318.02		303.16	MP MARKER		R	318																								
318.99		304.13	BEG BRIDGE		B	ANTOINE CREEK	ST			1	1						$$$	32B	$$$		32	3	01		R1	60	R			
						BRDG NUM 097/548																								
319.00		304.14	END BRIDGE		B	ANTOINE CREEK				1	1						6B	22B	6B		22	3	01		R1	60	R			
319.02		304.16	MP MARKER		R	319																								
320.02		305.16	MP MARKER		R	320																								
321.02		306.16	MP MARKER		R	321																								
321.08		306.22	MISC FEATR		R	SGN ENT ELLISFORDE																								
321.33		306.47								1	1						6A	24B	6A		24	3	01		R1	60	R			
321.45		306.59	INTRSECTN		L	ELLISFORDE RD	CO		Y																					
321.46		306.60	BEG SU LN		C	TWO WAY TURN		12B		1	1						6A	24B	6A	12	36	3	01		R1	60	R			
321.57		306.71	END SU LN		C	TWO WAY TURN		12B		1	1						6A	24B	6A	$$$	24	3	01		R1	60	R			
321.60		306.74	MISC FEATR		L	SGN ENT ELLISFORDE																								
321.64		306.78								1	1						6B	22B	6B		22	3	01		R1	60	R			
322.01		307.15	MP MARKER		R	322																								
323.00		308.14	MP MARKER		R	323																								
323.15		308.29	INTRSECTN		R	ONEIL RD	CO		N																					
323.99		309.13	MP MARKER		R	324																								
324.99		310.13	MP MARKER		R	325																								
325.18		310.32	INTRSECTN		R	MT HULL RD	CO		N																					
			INTRSECTN		L	CO RD	CO		N																					
325.76		310.90	INTRSECTN		R	CO RD	CO		N																					
325.94		311.08	INTRSECTN		R	VERBECK RD	CO		N																					
326.00		311.14	MP MARKER		R	326																								
326.41		311.55								1	1						5A	24A	5A		24	3	01		R1	60	R			
327.00		312.14	MP MARKER		R	327																								

INTERSECTION DETAIL

SRMP	B	ARM	TURN LANES L NEAR LGT	WD	R NEAR LGT	WD	L FAR LGT	WD	R FAR LGT	WD	ACCELERATION LANES LEFT LGT	WD	L-CNTR LGT	WD	R-CNTR LGT	WD	RIGHT LGT	WD
321.45		306.59	.04	12					.03	12								

SR 097 MAINLINE U.S. ROUTE - USSH COUNTY OKANOGAN DOT DISTRICT 2

SRMP	B	ARM	FEATURE	D	LR	DESCRIPTION	BRIDGE/UXING/XROAD OW	TC	L	NBR LNS D	I	DECREAS/DIV LFT SHD W/S	RDY W/S	RHT SHD W/S	MEDIAN WD/S	BR	INCRES/UNDI LFT SHD W/S	RDY W/S	RHT SHD W/S	SPC USE LNS WID	TOT RDY WID	MTCE A	SE	CITY NBR	ST FC	LEGAL SPEED D	IB	T R	P K	S T
327.08		312.22	INTRSECTN		L	CO RD	CO		N	1	1						5A	24A	5A		24	3	01		R1	60	R		
327.95		313.09	INTRSECTN		L	CO RD	CO		N																				
328.00		313.14	MP MARKER		R	328																							
328.33		313.47	INTRSECTN		L	CO RD	CO		N																				
328.99		314.13	MP MARKER		R	329																							
329.13		314.27	INTRSECTN		L	CO RD	CO		N																				
329.99		315.13	MP MARKER		R	330																							
330.06		315.20								1	1						6A	22A	6A		22	3	01		R1	60	R		
330.11		315.25								1	1						6A	22A	6A		22	3	01		R1	50	R		
330.38		315.52	INTRSECTN		R	EAST OROVILLE RD	CO		N																				
330.42		315.56	RR XING	B		NUM 96383V GRADE																							
330.44		315.58	BEG BRIDGE	B		OKANOGAN RIVER	ST			1	1						$$C	26A	$$C		26	3	01		R1	50	R		
						BRDG NUM 097/560																							
330.52		315.66	END BRIDGE	B		OKANOGAN RIVER				1	1						5A	24A	5A		24	3	01		R1	50	R		
330.54		315.68	INTRSECTN		L	PUBLIC FISHING AREA	ST		N																				
330.99		316.13	MP MARKER		R	331																							
331.09		316.23								1	1						5A	24A	5A		24	3	01		R1	35	R		
331.19		316.33	INTRSECTN		L	5TH AVE	CO		N																				
			INTRSECTN		R	JENNINGS LOOP RD	CO		N																				
331.21		316.35	INTRSECTN		R	BOB NEIL RD	CO		Y																				
331.22		316.36	ENTER CITY			OROVILLE				1	1						5A	24A	5A		24	3	01	0935	R1	35	R	B	
			MISC FEATR		R	SGN ENT OROVILLE																							
331.48		316.62	INTRSECTN		B	FIR ST	CT		Y	1	1						5A	24A	5A		24	3	01	0935	R1	25	R	B	
331.55		316.69	INTRSECTN		B	9TH AVE	CT		Y																				
331.59		316.73	INTRSECTN		B	GOLDEN ST	CT		N																				
331.64		316.78	INTRSECTN		B	10TH AVE	CT		Y																				
331.67		316.81								1	1						$$C	56A	$$C		56	3	01	0935	R1	25	R	B	
331.69		316.83	INTRSECTN		L	MAIN ST	CT		Y																				
331.72		316.86	BEG ST	I		MAIN ST				1	1						C	56A	C		56	3	01	0935	R1	25	R	B	*
			INTRSECTN		B	11TH AVE	CT		Y																				
331.77		316.91	INTRSECTN		L	12TH AVE	CT		Y																				
331.87		317.01	BEG SU LN		C	TWO WAY TURN		12A		1	1						C	44A	C	12	56	3	01	0935	R1	25	R	B	*
			INTRSECTN		B	APPLE WAY	CT	AF	Y																				
331.95		317.09	INTRSECTN		B	14TH AVE	CT		Y																				
332.02		317.16	INTRSECTN		B	CENTRAL AVE	CT		Y																				
332.08		317.22	INTRSECTN		B	16TH AVE	CT		Y																				
332.16		317.30	INTRSECTN		B	17TH AVE	CT		Y																				
332.22		317.36	INTRSECTN		R	18TH AVE	CT		Y	1	1						C	44A	C	12	56	3	01	0935	R1	35	R	B	*
332.25		317.39	ENT/EXIT		L	OROVILLE CITY PARK	CT		Y																				
332.32		317.46	INTRSECTN		L	19TH AVE	CT		Y																				
332.41		317.55								1	1						6A	24A	6A	12	36	3	01	0935	R1	35	R	B	*
332.43		317.57	END ST	I		MAIN ST				1	1						6A	24A	6A	12	36	3	01	0935	R1	35	R	B	$
			INTRSECTN		L	20TH AVE	CT		Y																				

SR 097 MAINLINE U.S. ROUTE - USSH COUNTY OKANOGAN DOT DISTRICT 2

SRMP	B	ARM	FEATURE	D	LR	DESCRIPTION	BRIDGE/UXING/XROAD OW	TC	L	NBR LNS D	I	DECREAS/DIV LFT SHD W/S	RDY W/S	RHT SHD W/S	MEDIAN WD/S	BR	INCRES/UNDI LFT SHD W/S	RDY W/S	RHT SHD W/S	SPC USE LNS WID	TOT RDY WID	MTCE A	SE	CITY NBR	ST FC	LEGAL SPEED D	IB	T R	P K	S T
332.46		317.60								1	1						6A	24A	6A	12	36	3	01	0935	R1	35	R	B	
332.53		317.67	INTRSECTN		L	21ST AVE	CT		Y																				
332.61		317.75	ENT/EXIT		L	SHOPPING MALL	PV		Y																				
332.62		317.76	ENT FROM		R	OSOYOOS LAKE STATE PARK	ST		Y																				
332.63		317.77	INTRSECTN		L	CITY ST	CT		Y																				
			ENT/EXIT		R	OSOYOOS LAKE STATE PARK	ST		Y																				
332.66		317.80	END SU LN		C	TWO WAY TURN 12A				1	1						6A	24A	6A	$$$	24	3	01	0935	R1	35	R	B	
332.70		317.84	LEAVE CITY			OROVILLE				1	1						6A	24A	6A		24	3	01	$$$$	R1	35	R	$	
			INTRSECTN		L	23RD AVE	CO		Y																				
332.73		317.87	INTRSECTN		R	WESTSIDE OSOYOOS RD	CO		Y																				
			MISC FEATR		L	SGN ENT OROVILLE																							
332.90		318.04								1	1						6A	24A	6A		24	3	01		R1	60	R		
332.92		318.06	INTRSECTN		L	CO RD	CO		N																				
333.00		318.14	MP MARKER		R	333																							
333.24		318.38	INTRSECTN		L	ROSE ST	CO		N																				
333.53		318.67	INTRSECTN		R	CO RD	CO		N																				
334.03		319.17	MP MARKER		R	334																							
334.58		319.72	INTRSECTN		R	WESTSIDE OSOYOOS RD	CO		N																				
335.02		320.16	MP MARKER		R	335																							
335.30		320.44	TRAF RCDR	B		P22 0																							
335.39		320.53	INTRSECTN		L	OLD HIGHWAY	CO		N																				
335.74		320.88	INTRSECTN		R	BOUNDARY POINT RD	CO		N																				
336.00		321.14	MP MARKER		R	336																							
336.13		321.27	INTRSECTN		B	BOUNDARY POINT RD	CO		N																				
336.41		321.55	MISC FEATR		L	SGN ENT WASHINGTON STATE																							
336.42		321.56	EXIT TO		L	CUSTOMS BORDER STA	ST		N	2	1	2A	31A		58A	UP	$$$	19A	16B		50	3	01		R1	60	R		
336.48		321.62	BORDER STA		R	INTERNATIONAL BDRY																							
						OWNER USC																							
			END CTLSEC			CONTROL SECTION 2401																							
			END ROUTE																										

INTERSECTION DETAIL

SRMP	B	ARM	TURN LANES L NEAR LGT	WD	R NEAR LGT	WD	L FAR LGT	WD	R FAR LGT	WD	ACCELERATION LANES LEFT-- LGT	WD	L-CNTR LGT	WD	R-CNTR LGT	WD	RIGHT- LGT	WD
332.61		317.75	.04	12														
332.62		317.76			.12	12	.03	11										
332.63		317.77					.03	12										
332.70		317.84	.03	12														
332.73		317.87					.03	12										

SR 097 ALTERNATE ROUTE U.S. ROUTE - USSH COUNTY CHELAN DOT DISTRICT 2

SRMP	B	ARM	FEATURE	D	LR	DESCRIPTION	BRIDGE/UXING/XROAD OW	TC	L	NBR LNS D	I	DECREAS/DIV LFT SHD W/S	RDY W/S	RHT SHD W/S	MEDIAN WD/S	BR	INCRES/UNDI LFT SHD W/S	RDY W/S	RHT SHD W/S	SPC USE LNS WID	TOT RDY WID	MTCE A	SE	CITY NBR	ST FC	LEGAL SPEED D	IB	T R	P K	S T
199.83		0.00	BEG ROUTE							2	2	12A	24A		16A	UP		24A	12A		48	1	01		U2		30	R		
						OLDS STATION TO CHELAN																								
			BEG CTLSEC			CONTROL SECTION 0408																								
			UXING	B		SR 2 EB	ST																							
						BRDG NUM 002/260S																								
199.84		0.01	UXING	B		SR 2 WB	ST																							
						BRDG NUM 002/260N																								
199.89		0.06	ON RAMP		R	SR 2 WB	ST		Y																					
199.96		0.13	OFF RAMP		L	SR 2 WB	ST		Y																					
200.04		0.21	MP MARKER		R	200																								
200.05		0.22	MISC FEATR		L	GORE (002 S111924)																								
200.17		0.34	OFF RAMP		L	SR 2 WB	ST		Y	2	2	12A	24A		16A	UP		24A	12A		48	1	01		U2		50	R		
200.47		0.64	INTRSECTN		L	OHME GARDEN RD	CO		Y																					
			INTRSECTN		R	WAREHOUSE RD	CO		Y																					
200.59		0.76	BEG SU LN		C	TWO WAY TURN		15A		1	1	$$$	$$$		$$$$	$$	8A	24A	8A	15	39	1	01		U2		50	R		
201.03		1.20	MP MARKER		R	201																								
201.49		1.66	END SU LN		C	TWO WAY TURN		15A		1	1						7A	24A	7A	$$$	24	1	01		U2		50	R		
201.50		1.67								1	1						7A	24A	7A		24	1	01		U2		60	R		
201.53		1.70	TRAF RCDR	B		R059 0																								
201.89		2.06								1	1						7A	24A	7A		24	1	01		R2		60	R		
201.99		2.16	MP MARKER		R	202																								
202.99		3.16	MP MARKER		R	203																								
203.74		3.91	INTRSECTN		R	ROCKY REACH DAM RD	OT		Y																					
204.01		4.18	MP MARKER		R	204																								
205.01		5.18	MP MARKER		R	205																								
205.19		5.36	INTRSECTN		L	SWAKANE CANYON RD	CO		N																					
205.52		5.69	INTRSECTN		R	VISTA POINT RD	CO		N																					
206.00		6.17	MP MARKER		R	206																								
206.81		6.98	INTRSECTN		R	TURTLE LN	CO		N	1	1						10A	24A	7A		24	1	01		R2		60	R		
206.90		7.07	BEG SU LN		L	CLIMBING		12A		1	1						10A	24A	7A	12	36	1	01		R2		60	R		
207.00		7.17	INTRSECTN		R	TILLY LN	CO		N																					
207.01		7.18	MP MARKER		R	207																								
207.55		7.72	END SU LN		L	CLIMBING		12A		1	1						7A	24A	7A	$$$	24	1	01		R2		60	R		
208.00		8.17	MP MARKER		R	208																								
209.00		9.17	MP MARKER		R	209																								

INTERSECTION DETAIL

SRMP	B	ARM	TURN LANES L NEAR LGT	WD	R NEAR LGT	WD	L FAR LGT	WD	R FAR LGT	WD	ACCELERATION LANES LEFT LGT	WD	L-CNTR LGT	WD	R-CNTR LGT	WD	RIGHT LGT	WD
199.96		0.13	.03	16														
200.47		0.64	.05	16			.05	16										
203.74		3.91					.04	12										

SR 097 ALTERNATE ROUTE U.S. ROUTE - USSH COUNTY CHELAN DOT DISTRICT 2

SRMP	B	ARM	FEATURE	D	LR	DESCRIPTION	BRIDGE/UXING/XROAD OW	TC	L	NBR LNS D	I	DECREAS/DIV LFT SHD W/S	RDY W/S	RHT SHD W/S	MEDIAN WD/S	BR	INCRES/UNDI LFT SHD W/S	RDY W/S	RHT SHD W/S	SPC USE LNS WID	TOT RDY WID	MTCE A	SE	CITY NBR	ST FC	LEGAL SPEED D	IB	T R	P K	S T
209.04		9.21								1	1						7A	24A	7A		24	1	01		R2	60	R			
210.01		10.18	MP MARKER		R	210																								
211.01		11.18	MP MARKER		R	211																								
212.00		12.17	MP MARKER		R	212																								
213.01		13.18	MP MARKER		R	213																								
214.00		14.17	MP MARKER		R	214																								
214.12		14.29	MISC FEATR		R	SGN ENT ENTIAT				1	1						$$W	28A	$$W		28	1	01		R2	50	R			
			BEG BRIDGE B			ENTIAT RIVER		ST																						
						BRDG NUM 097/355ALT																								
214.20		14.37	END BRIDGE B			ENTIAT RIVER				1	1						8A	24A	8A		24	1	01		R2	50	R			
214.28		14.45	ENTER CITY			ENTIAT				1	1						8A	24A	8A		24	1	01	0405	R2	50	R	B		
214.29		14.46	INTRSECTN		L	ENTIAT RIVER RD		CT	Y																					
214.41		14.58	INTRSECTN		L	HAGEN ST		CT	Y																					
214.79		14.96	INTRSECTN		L	SHEARSON ST		CT	Y	1	1						7A	24A	7A		24	1	01	0405	R2	50	R	P		
			ENT/EXIT		R	ENTIAT CITY PARK		CT	Y																					
215.00		15.17	MP MARKER		R	215																								
215.30		15.47								1	1						7A	24A	7A		24	1	01	0405	R2	40	R	P		
215.44		15.61								1	1						$$C	60A	7A		60	1	01	0405	R2	40	R	P		
215.51		15.68								1	1						C	64A	$$C		64	1	01	0405	R2	40	R	P		
215.52		15.69	INTRSECTN		R	LAKESHORE DR		CT	Y	1	1						C	64A	C		64	1	01	0405	R2	40	R	B		
			INTRSECTN		L	SHEARON AVE		CT	Y																					
215.57		15.74	BEG SU LN		C	TWO WAY TURN	12A			1	1						C	52A	C	12	64	1	01	0405	R2	40	R	B		
215.63		15.80	INTRSECTN		L	CAMMACK AVE		CT	Y																					
215.89		16.06	INTRSECTN		R	RISK ST		CT	Y																					
215.91		16.08								1	1						10A	42A	C	12	54	1	01	0405	R2	40	R	B		
216.01		16.18	MP MARKER		R	216																								
216.13		16.30	INTRSECTN		B	HOWE ST		CT	Y																					
216.30		16.47	END SU LN		C	TWO WAY TURN	12A			1	1						7A	24A	7A	$$$	24	1	01	0405	R2	40	R	B		
			INTRSECTN		R	WISDOM AVE		CT	N																					
216.43		16.60	INTRSECTN		L	STONERIDGE ST		CT	Y																					
216.59		16.76	INTRSECTN		R	PINE MEADOWS DR		CT	N	1	1						7A	24A	7A		24	1	01	0405	R2	60	R	B		
216.99		17.16	MP MARKER		R	217																								
217.09		17.26	MISC FEATR		L	SGN ENT ENTIAT																								
217.14		17.31	LEAVE CITY			ENTIAT				1	1						7A	24A	7A		24	1	01	$$$$	R2	60	R	$		
217.98		18.15	MP MARKER		R	218																								
218.98		19.15	MP MARKER		R	219																								

INTERSECTION DETAIL

SRMP	B	ARM	TURN LANES L NEAR LGT	WD	R NEAR LGT	WD	L FAR LGT	WD	R FAR LGT	WD	ACCELERATION LANES LEFT LGT	WD	L-CNTR LGT	WD	R-CNTR LGT	WD	RIGHT LGT	WD
214.29		14.46	.03	12														
215.52		15.69	.03	12			.03	12										

SR 097 ALTERNATE ROUTE U.S. ROUTE - USSH COUNTY CHELAN DOT DISTRICT 2

SRMP	B	ARM	FEATURE	D	LR	DESCRIPTION	BRIDGE/UXING/XROAD OW	TC	L	NBR LNS D	I	DECREAS/DIV LFT SHD W/S	RDY W/S	RHT SHD W/S	MEDIAN WD/S	BR	INCRES/UNDI LFT SHD W/S	RDY W/S	RHT SHD W/S	SPC USE LNS WID	TOT RDY WID	MTCE A	SE	CITY NBR	ST FC	LEGAL SPEED D	IB	T R	P K	S T
219.05		19.22								1	1						7A	24A	7A		24	1	01		R2	60		R		
219.98		20.15	MP MARKER		R	220																								
220.98		21.15	MP MARKER		R	221																								
221.98		22.15	INTRSECTN		L	OKLAHOMA GULCH RD	CO		N																					
222.03		22.20	MP MARKER		R	222																								
223.01		23.18	MP MARKER		R	223																								
223.18		23.35	INTRSECTN		L	SR 971-NAVARRE COULEE RD	ST		Y																					
223.20		23.37	WYE CONN		L	SR 971	ST		Y																					
223.70		23.87	INTRSECTN		R	STAYMAN FLATS RD	CO		N	1	1						7A	24A	7A		24	1	01		R2	60		M		
223.72		23.89								1	1						7A	24A	13A		24	1	01		R2	60		M		
224.01		24.18	MP MARKER		R	224																								
224.06		24.23								1	1						7A	24A	7A		24	1	01		R2	60		M		
224.70		24.87	BEG TUNNEL	B		KNAPPS HILL				1	1						$$C	25A	$$C		25	1	01		R2	60		M		
						TNNL NUM 097/359ALT																								
224.84		25.01	END TUNNEL	B		KNAPPS HILL				1	1						6A	24A	7A		24	1	01		R2	60		M		
225.02		25.19	MP MARKER		R	225																								
225.23		25.40	BEG SU LN		R	CLIMBING		12A		1	1						3A	24A	4A	12	36	1	01		R2	60		M		
225.28		25.45								1	1						3A	24A	4A	12	36	1	01		R2	60		R		
225.62		25.79	END SU LN		R	CLIMBING		12A		1	1						7A	24A	7A	$$$	24	1	01		R2	60		R		
226.01		26.18	MP MARKER		R	226																								
226.95		27.12	INTRSECTN		R	DOWNIE RD	CO		N																					
227.02		27.19	MP MARKER		R	227																								
228.01		28.18	MP MARKER		R	228																								
228.21		28.38								1	1						10A	24A	8A		24	1	01		R2	60		R		
228.33		28.50	BEG SU LN		L	CLIMBING		12A		1	1						10A	24A	8A	12	36	1	01		R2	60		R		
228.37		28.54								1	1						10A	24A	8A	12	36	1	01		R2	60		M		
228.88		29.05								1	1						10A	24A	16A	12	36	1	01		R2	60		M		
229.01		29.18	MP MARKER		R	229																								
229.04		29.21	INTRSECTN		L	BEAR MOUNTAIN RANCH RD	CO		N																					
229.12		29.29								1	1						10A	24A	8A	12	36	1	01		R2	60		M		
229.75		29.92								1	1						8A	24A	8A	12	36	1	01		R2	60		M		
230.00		30.17	MP MARKER		R	230																								
230.26		30.43	END SU LN		L	CLIMBING		12A		1	1						8A	24A	8A	$$$	24	1	01		R2	60		M		
230.43		30.60	INTRSECTN		L	SR 971-SO LK SHORE RD	ST		Y	1	1						8A	24A	8A		24	1	01		R2	60		R		
230.46		30.63	WYE CONN		L	SR 971	ST		Y																					

INTERSECTION DETAIL

SRMP	B	ARM	TURN LANES L NEAR LGT	WD	R NEAR LGT	WD	L FAR LGT	WD	R FAR LGT	WD	ACCELERATION LANES LEFT LGT	WD	L-CNTR LGT	WD	R-CNTR LGT	WD	RIGHT LGT	WD
223.18		23.35	.04	12							.02	12						
223.20		23.37							.04	12								
230.43		30.60	.05	12														

SR 097 ALTERNATE ROUTE U.S. ROUTE - USSH COUNTY CHELAN DOT DISTRICT 2

SRMP	B	ARM	FEATURE	D	LR	DESCRIPTION	BRIDGE/UXING/XROAD OW	TC	L	NBR LNS D	I	DECREAS/DIV LFT SHD W/S	RDY W/S	RHT SHD W/S	MEDIAN WD/S	BR	INCRES/UNDI LFT SHD W/S	RDY W/S	RHT SHD W/S	SPC USE LNS WID	TOT RDY WID	MTCE A	SE	CITY NBR	ST FC	LEGAL SPEED D	IB	T R	P K	S T
230.56		30.73								1	1						7A	24A	7A		24	1	01		R2	60	R			
231.06		31.23	MP MARKER		R	231																								
231.85		32.02	ENTER CITY			CHELAN				1	1						7A	24A	7A		24	1	01	0195	R2	35	R	B		
231.93		32.10	MISC FEATR		R	SGN ENT CHELAN																								
232.06		32.23	MP MARKER		R	232																								
232.10		32.27								1	1						$$C	42A	8A		42	1	01	0195	R2	35	R	B		
232.12		32.29	BEG SU LN		C	TWO WAY TURN	12A			1	1						C	30A	8A	12	42	1	01	0195	R2	35	R	B		
232.15		32.32	BEG ST	I		WOODIN AVE				1	1						C	30A	8A	12	42	1	01	0195	R2	35	R	B	*	
			INTRSECTN		L	N JOHNSON PL		CT	Y																					
232.18		32.35	INTRSECTN		R	S MILLARD ST		CT	Y																					
232.25		32.42	INTRSECTN		B	E CENTER ST		CT	Y																					
232.27		32.44	MISC FEATR		L	BUS PULLOUT																								
232.35		32.52	INTRSECTN		B	EVERGREEN ST		CT	Y																					
232.47		32.64	END SU LN		C	TWO WAY TURN	12A			1	1						8A	24A	8A	$$$	24	1	01	0195	R2	35	R	B	*	
			INTRSECTN		L	WATER ST		CT	Y																					
232.65		32.82	INTRSECTN		R	CITY ST		CT	N																					
232.88		33.05	INTRSECTN		R	MAIN ST		CT	Y	1	1						8A	24A	8A		24	1	01	0195	R2	30	R	B	*	
232.99		33.16	INTRSECTN		R	EAST ST		CT	N																					
233.08		33.23	EQUATION			233.06 =233.08																								
			MP MARKER		R	233																								
233.09		33.24	BEG SU LN		C	TWO WAY TURN	11A			1	1						8A	24A	8A	11	35	1	01	0195	R2	30	R	B	*	
233.14		33.29	INTRSECTN		R	WATERSLIDE DR		CT	N																					
233.17		33.32	END SU LN		C	TWO WAY TURN	11A			1	1						8A	24A	8A	$$$	24	1	01	0195	R2	30	R	B	*	
233.48		33.63								1	1						$$C	44A	$$C		44	1	01	0195	R2	30	R	P	*	
233.51		33.66	INTRSECTN		L	PARK ST		CT	N																					
233.52		33.67	BEG SU LN		C	TWO WAY TURN	12A			1	1						C	32A	C	12	44	1	01	0195	R2	30	R	P	*	
233.56		33.71	END SU LN		C	TWO WAY TURN	12A			1	1						C	44A	C	$$$	44	1	01	0195	R2	30	R	P	*	
233.60		33.75	END ST	I		WOODIN AVE				1	1						C	44A	C		44	1	01	0195	R2	30	R	P	$	
			INTRSECTN		L	WOODIN AVE		CT	Y																					
233.61		33.76	INTRSECTN		R	PETERSON PL		CT	Y	1	1						C	44A	C		44	1	01	0195	R2	30	R	B		
233.66		33.81	INTRSECTN		B	LAKE ST		CT	Y																					
233.70		33.85	INTRSECTN		L	THIRD ST		CT	Y	1	1						C	44A	C		44	1	01	0195	R2	30	R	P		
233.74		33.89	BEG SU LN		C	TWO WAY TURN	12A			1	1						C	32A	C	12	44	1	01	0195	R2	30	R	P		
			EXIT TO		R	SCHOOL		CT	N																					
233.76		33.91	ENT FROM		R	SCHOOL		CT	N																					
233.77		33.92	INTRSECTN		L	SECOND ST		CT	Y																					

INTERSECTION DETAIL

SRMP	B	ARM	TURN LANES L NEAR LGT	WD	R NEAR LGT	WD	L FAR LGT	WD	R FAR LGT	WD	ACCELERATION LANES LEFT LGT	WD	L-CNTR LGT	WD	R-CNTR LGT	WD	RIGHT LGT	WD
233.51		33.66	.02	11														
233.60		33.75	.03	11														

SR 097 ALTERNATE ROUTE U.S. ROUTE - USSH COUNTY CHELAN DOT DISTRICT 2

SRMP	B	ARM	FEATURE	D	LR	DESCRIPTION	BRIDGE/UXING/XROAD OW	TC	L	NBR LNS D	I	DECREAS/DIV LFT SHD W/S	RDY W/S	RHT SHD W/S	MEDIAN WD/S	BR	INCRES/UNDI LFT SHD W/S	RDY W/S	RHT SHD W/S	SPC USE LNS WID	TOT RDY WID	MTCE A	SE	CITY NBR	ST FC	LEGAL SPEED D	IB	T R	P K	S T
233.80		33.95	ENT/EXIT		R	CHELAN SCHOOL	CT		N	1	1						C	32A		C	12	44	1	01	0195	R2	30	R	P	
233.83		33.98	INTRSECTN		L	FIRST ST	CT		Y																					
233.90		34.05	END SU LN		C	TWO WAY TURN		12A		1	1						C	44A		C	$$$	44	1	01	0195	R2	30	R	P	
233.91		34.06	INTRSECTN		R	FARNHAM ST	CT		Y																					
233.94		34.09								1	1						W	44A		W		44	1	01	0195	R2	30	R	P	
233.96		34.11	BEG BRIDGE	B		CHELAN RIVER	ST			1	1						W	36P		W		36	1	01	0195	R2	30	R	P	
						BRDG NUM 097/364ALT																								
234.06		34.21	END BRIDGE	B		CHELAN RIVER				1	1						W	36A		W		36	1	01	0195	R2	30	R	P	
234.10		34.25								1	1						C	36A		C		36	1	01	0195	R2	30	R	P	
234.12		34.27	INTRSECTN		B	TROW AVE	CT		Y	2	2						C	72A		C		72	1	01	0195	R2	30	R	B	
234.18		34.33	INTRSECTN		B	OKANOGAN AVE	CT		Y																					
234.20B		34.35	BEG EQ			BEGIN BACK																								
234.24B		34.39	INTRSECTN		B	WAPATO AVE	CT		Y																					
234.20		34.46	EQUATION			234.31B=234.20				2	2						C	72A		C		72	1	01	0195	R2	30	R	B	*
			BEG ST	I		E WOODIN AVE																								
			INTRSECTN		L	SR 150-SANDERS ST	ST	SG	Y																					
			INTRSECTN		L	WOODIN AVE	CT	SG	Y																					
234.29		34.55	INTRSECTN		L	N BRADLEY AVE	CT		Y																					
			INTRSECTN		R	S BRADLEY AVE	CT		Y																					
234.38		34.64	INTRSECTN		R	S NAVARRE ST	CT		Y	2	2						C	64A		C		64	1	01	0195	R2	30	R	B	*
			INTRSECTN		L	N NAVARRE ST	CT		Y																					
234.48		34.74	INTRSECTN		L	N ROBINSON ST	CT		Y																					
			INTRSECTN		R	S ROBINSON ST	CT		Y																					
234.55		34.81	INTRSECTN		L	NICHOLS ST	CT		Y																					
234.62		34.88	INTRSECTN		L	N WILSON ST	CT		Y																					
234.70		34.96	INTRSECTN		L	N CLIFFORD ST	CT		Y																					
			INTRSECTN		R	S CLIFFORD ST	CT		Y																					
234.78		35.04	INTRSECTN		R	S WASHINGTON ST	CT		Y																					
			INTRSECTN		L	N WASHINGTON ST	CT		Y																					
234.82		35.08	MISC FEATR		L	SGN ENT CHELAN																								
234.92		35.18								1	1						4A	36A		8A		36	1	01	0195	R2	30	R	P	*
234.98		35.24	WYE CONN		R	SR 150	ST		N	1	1						3A	24A		3A		24	1	01	0195	R2	30	R	P	*
235.03		35.29	END ST	I		E WOODIN AVE				1	1						3A	24A		3A		24	1	01	0195	R2	30	R	P	$
			INTRSECTN		R	SR 150	ST		N																					
235.04		35.30	WYE CONN		R	SR 150	ST		N																					

INTERSECTION DETAIL

SRMP	B	ARM	TURN LANES L NEAR LGT WD	R NEAR LGT WD	L FAR LGT WD	R FAR LGT WD	ACCELERATION LANES LEFT LGT WD	L-CNTR LGT WD	R-CNTR LGT WD	RIGHT LGT WD
233.91		34.06			.01 11					
234.20		34.46			.04 12	.04 19				
234.98		35.24		.06 12						

SR 097 ALTERNATE ROUTE U.S. ROUTE - USSH COUNTY CHELAN DOT DISTRICT 2

SRMP	B	ARM	FEATURE	D	LR	DESCRIPTION	BRIDGE/UXING/XROAD OW	TC	L	NBR LNS D	I	DECREAS/DIV LFT SHD W/S	RDY W/S	RHT SHD W/S	MEDIAN WD/S	BR	INCRES/UNDI LFT SHD W/S	RDY W/S	RHT SHD W/S	SPC USE LNS WID	TOT RDY WID	MTCE A	SE	CITY NBR	ST FC	LEGAL SPEED D	IB	T R	P K	S T
235.05		35.31	MP MARKER		R	235				1	1						3A	24A	3A		24	1	01	0195	R2	30		R	P	
235.06		35.32								1	1						3B	23B	3B		23	1	01	0195	R2	30		R	P	
235.16		35.42								1	1						3B	23B	3B		23	1	01	0195	R2	45		R	P	
235.44		35.70	INTRSECTN		R	ISENHART RD	CT		N																					
235.58		35.84	LEAVE CITY			CHELAN				1	1						3B	23B	3B		23	1	01	$$$$	R2	45		R	$	
235.60		35.86	ENT/EXIT		R	TRANSFER STATION	CO		N																					
			ENT/EXIT		L	CHELAN CO SHOP	CO		N																					
235.62		35.88								1	1						3B	23B	3B		23	1	01		R2	60		R		
235.65		35.91	ENT/EXIT		L	CHELAN CO SHOP	CO		N																					
236.07		36.28	EQUATION			236.02 =236.07																								
236.08		36.29	MP MARKER		R	236																								
236.28		36.49	INTRSECTN		R	WILLMORTH DR	CO		N																					
236.61B		36.82	BEG EQ			BEGIN BACK																								
236.61		36.92	EQUATION			236.71B=236.61																								
237.00		37.31	MP MARKER		R	237																								
237.55		37.86								1	1						6B	24B	7B		24	1	01		R2	60		R		
237.81		38.12	INTRSECTN		L	AIRPORT RD-APPLE ACRE DR	CO		N																					
238.00		38.31	BEG SU LN		L	TRUCK CLIMBING SHOULD10B				1	1						$$$	24B	7B	10	34	1	01		R2	60		R		
			MP MARKER		R	238																								
238.27		38.58	INTRSECTN		B	HOWARD FLATS RD	CO		N																					
238.54		38.85	INTRSECTN		R	HUGO RD	CO		N																					
238.96		39.27	END SU LN		L	TRUCK CLIMBING SHOULD10B				1	1						7B	24B	7B	$$$	24	1	01		R2	60		R		
239.00		39.31	MP MARKER		R	239																								
239.60		39.91	WYE CONN		L	SR 97	ST		Y																					
239.64		39.95	INTRSECTN		B	SR 97	ST	SS	Y																					
			END CTLSEC			CONTROL SECTION 0408																								
			END SECTN																											

SR 097 COUPLET U.S. ROUTE - USSH COUNTY KLICKITAT DOT DISTRICT 4
MARYHL

SRMP	B ARM	FEATURE	D	LR	DIRECTION TO INVENTORY / LEFT/RIGHT INDICATOR / DESCRIPTION	BRIDGE/UXING/XROAD OW	TC	L	NBR LNS D	I	DECREAS/DIV LFT SHD W/S	RDY W/S	RHT SHD W/S	MEDIAN WD/S	BR	INCRES/UNDI LFT SHD W/S	RDY W/S	RHT SHD W/S	SPC USE LNS WID	TOT RDY WID	MTCE A	SE	CITY NBR	ST FC	LEGAL SPEED D	IB	T R	P K	S T
2.59	0.00	BEG ROUTE			MARYHL				1	1						8A	22A	8A		22	4	01		R1		55	R		
					MARYHILL S BND COUPLET																								
		BEG CTLSEC			CONTROL SECTION 2006																								
		INTRSECTN	L		SR 97 N BND	ST		Y																					
2.65	0.06	INTRSECTN	R		SR 14 SPMARYHL (SPUR)	ST		Y	$	1						4A	12A	8A		12	4	01		R1		55	R		
2.68	0.09	INTRSECTN	L		SR 97 N BND	ST		Y																					
		END CTLSEC			CONTROL SECTION 2006																								
		END SECTN			MARYHL																								

INTERSECTION DETAIL

SRMP	B ARM	TURN LANES L NEAR LGT WD	R NEAR LGT WD	L FAR LGT WD	R FAR LGT WD	ACCELERATION LANES LEFT-- LGT WD	L-CNTR LGT WD	R-CNTR LGT WD	RIGHT- LGT WD
2.65	0.06	.04 12							

SR 097 SPUR STATE ROUTE - SRSH COUNTY DOUGLAS DOT DISTRICT 2
ORONDO

SRMP	B	ARM	FEATURE	D	LR	DESCRIPTION	BRIDGE/UXING/XROAD OW	TC	L	NBR LNS D	I	DECREAS/DIV LFT SHD W/S	RDY W/S	RHT SHD W/S	MEDIAN WD/S	BR	INCRES/UNDI LFT SHD W/S	RDY W/S	RHT SHD W/S	SPC USE LNS WID	TOT RDY WID	MTCE A	SE	CITY NBR	ST FC	LEGAL SPEED D	IB	T R	P K	S T
213.36		0.00	BEG ROUTE			ORONDO				1	1						4A	24A	4A		24	1	01		R1		45	R		
						SR 97/ORONDO TO SR 2																								
			BEG CTLSEC			CONTROL SECTION 0927																								
			INTRSECTN	B		SR 97	ST	SS	N																					
213.61		0.25	WYE CONN	L		SR 2	ST		N																					
213.62		0.26	INTRSECTN	B		SR 2	ST	SS	N																					
			END CTLSEC			CONTROL SECTION 0927																								
			END SECTN			ORONDO																								

SR 099 MAINLINE STATE ROUTE - SRSH COUNTY PIERCE DOT DISTRICT 3

SRMP	B ARM	FEATURE	D	LR	DESCRIPTION	BRIDGE/UXING/XROAD OW	TC	L	NBR LNS D	I	DECREAS/DIV LFT SHD W/S	RDY W/S	RHT SHD W/S	MEDIAN WD/S	BR	INCRES/UNDI LFT SHD W/S	RDY W/S	RHT SHD W/S	SPC USE LNS WID	TOT RDY WID	MTCE A	SE	CITY NBR	ST FC	LEGAL SPEED D	IB	T R	P K	S T
0.00	0.00	BEG ROUTE			MAIN ROUTE				1	2							C	54P	C		54	1	01	0450	U1	30	L	P	
					SR 5/FIFE TO SR 5/EVERTT																								
		ENTER CITY			FIFE																								
		BEG CTLSEC			CONTROL SECTION 2703																								
		BEG BRIDGE B			SR 5		ST																						
					BRDG NUM 099/400																								
0.06	0.06	END BRIDGE B			SR 5				1	2							8A	50A	4A		50	1	01	0450	U1	30	L	P	
		OFF RAMP		R	SR 5		ST	Y																					
0.12	0.12	ON RAMP		R	SR 5		ST	SG Y	2	2							$$C	66A	$$C		66	1	01	0450	U1	30	L	P	
0.13	0.13	OFF RAMP		L	SR 5		ST	Y																					
0.16	0.16	WYE CONN		L	PACIFIC HWY E		CT	Y																					
		WYE CONN		R	SR 99		ST	Y																					
0.18	0.18	BEG ST	I		PACIFIC HWY E				2	2							C	68A	C		68	1	01	0450	U1	50	L	P	*
		INTRSECTN		L	PACIFIC HWY E		CT	SG Y																					
		INTRSECTN		L	54TH AVE		CT	SG Y																					
0.19	0.19	WYE CONN		R	SR 99		ST	Y																					
0.22	0.22	BEG SU LN		C	TWO WAY TURN	12A			2	2							8A	48A	C	12	60	1	01	0450	U1	50	L	P	*
		ENT/EXIT		R	SHOPPING CENTER		PV	Y																					
0.32	0.32	ENT/EXIT		R	SHOPPING CENTER		PV	Y																					
0.33	0.33								2	2							10A	53A	C	12	65	1	01	0450	U1	50	L	P	*
0.40	0.40	INTRSECTN		R	58TH AVE E		CT	Y																					
		MISC FEATR		L	SGN ENT FIFE																								
0.51	0.51	INTRSECTN		L	59TH AVE CT E		CT	N																					
0.57	0.57								2	2							7A	48A	7A	12	60	1	01	0450	U1	50	L	P	*
0.59	0.59	END SU LN		C	TWO WAY TURN	12A			2	2							7A	46A	7A	$$$	46	1	01	0450	U1	50	L	P	*
0.65	0.65	LEAVE CITY			FIFE				2	2							7A	46A	7A		46	1	01	$$$$	U1	50	L	$	$
		END ST	I		PACIFIC HWY E																								
		INTRSECTN		B	62ND AVE E		CT	N																					
0.85	0.85	INTRSECTN		R	65TH AVE E		CO	N																					
0.94	0.94	INTRSECTN		L	67TH AVE E		CO	N																					
1.01	1.01	MP MARKER		R	1																								
1.05	1.05	BEG BRIDGE B			HYLEBOS CREEK		ST		2	2							$$C	54A	$$C		54	1	01		U1	50	L		

INTERSECTION DETAIL

SRMP	B ARM	TURN LANES L NEAR LGT	WD	R NEAR LGT	WD	L FAR LGT	WD	R FAR LGT	WD	ACCELERATION LANES LEFT-- LGT	WD	L-CNTR LGT	WD	R-CNTR LGT	WD	RIGHT- LGT	WD
0.12	0.12											.12	12				
0.18	0.18	.03	24			.03	12										
0.22	0.22			.03	12												
0.32	0.32			.10	12												
0.40	0.40			.02	12												
0.65	0.65			.02	12												

SR 099 MAINLINE STATE ROUTE - SRSH COUNTY PIERCE DOT DISTRICT 3

SRMP	B ARM	FEATURE	D	LR	DIRECTION TO INVENTORY / LEFT/RIGHT INDICATOR / DESCRIPTION	BRIDGE-UXING-XROAD-OW	TC	L	NBR LNS D	I	DECREAS/DIV LFT SHD W/S	RDY W/S	RHT SHD W/S	MEDIAN-WD/S	BR	INCRES/UNDI LFT SHD W/S	RDY W/S	RHT SHD W/S	SPC USE LNS WID	TOT RDY WID	MTCE A	SE	CITY NBR	ST FC	LEGAL SPEED D	IB	T R	P K	S T
1.05	1.05				BRDG NUM 099/422				2	2						C	54A	C		54	1	01		U1	50	L		
1.06	1.06	END BRIDGE B			HYLEBOS CREEK				2	2						7A	47A	8A		47	1	01		U1	50	L		
1.15	1.15								2	2						5A	47A	8A		47	1	01		U1	50	L		
1.16	1.16	WYE CONN		R	70TH AVE E	CO		Y																				
1.18	1.18	ENTER CITY			MILTON				2	2						5A	47A	8A		47	1	01	0785	U1	50	R	P	
		INTRSECTN		R	70TH AVE E	CT	SG	Y																				
		INTRSECTN		L	FIFE HEIGHTS DR	CT	SG	Y																				
1.19	1.19	MISC FEATR		R	SGN ENT MILTON		SG	Y																				
5.27	1.62	EQUATION			001.62 =005.27				2	2						8A	46A	8A		46	1	01	0785	U1	50	R	P	
		INTRSECTN		R	PORTER WAY (OLD SR 514)	CT	SG	Y																				
		INTRSECTN		L	PORTER WAY	CT	SG	Y																				
5.54	1.89	INTRSECTN		L	70TH AVE E	CT		N																				
5.61	1.96	INTRSECTN		R	BIRCH ST	CT		N																				
5.62	1.97	MISC FEATR		L	SGN ENT MILTON																							
5.64	1.99	MP MARKER		R	2																							
5.70	2.05	LEAVE CITY			MILTON				2	2						8A	46A	8A		46	1	01	$$$$	U1	50	R	$	
5.96	2.31	INTRSECTN		R	JOHNSON RD NE	CO		N																				
6.15	2.50	LEAVE DIST			3																							
		END CTLSEC			CONTROL SECTION 2703																							
		LEAVE CO			PIERCE																							

INTERSECTION DETAIL

SRMP	B ARM	L NEAR LGT	WD	R NEAR LGT	WD	L FAR LGT	WD	R FAR LGT	WD	LEFT-- LGT	WD	L-CNTR LGT	WD	R-CNTR LGT	WD	RIGHT- LGT	WD
		TURN LANES								ACCELERATION LANES							
1.18	1.18	.03	12			.03	12										
5.27	1.62	.02	12			.03	12										

SR 099 MAINLINE STATE ROUTE - SRSH COUNTY KING DOT DISTRICT 1

SRMP	B ARM	FEATURE	D	LR	DESCRIPTION	BRIDGE/UXING/XROAD OW	TC	L	NBR LNS D	I	DECREAS/DIV LFT SHD W/S	RDY W/S	RHT SHD W/S	MEDIAN WD/S	BR	INCRES/UNDI LFT SHD W/S	RDY W/S	RHT SHD W/S	SPC USE LNS WID	TOT RDY WID	MTCE A	SE	CITY NBR	ST FC	LEGAL SPEED D	IB	T R	P K	S T
6.15	2.50	ENTER CO			KING				2	2						8A	46A	8A		46	4	02	0443	U1	50	R	P	*
		ENTER CITY			FEDERAL WAY																							
		BEG CTLSEC			CONTROL SECTION 1701																							
		BEG ST	I		PACIFIC HWY S																							
		MISC FEATR		L	SGN ENT PIERCE CO																							
		MISC FEATR		R	SGN ENT KING COUNTY																							
6.17	2.52	MISC FEATR		R	SGN ENT FEDERAL WAY																							
6.19	2.54	ENT/EXIT		R	CEMETERY	PV		Y																				
6.30	2.65	INTRSECTN		L	SW 374TH ST	CT		Y																				
6.41	2.76	INTRSECTN		R	S 373RD ST	CT		Y																				
6.46	2.81	ENT FROM		L	WEIGH STATION	ST		Y																				
6.53	2.88	WEIGH STA		L	NUMBER 23																							
6.60	2.95	EXIT TO		L	WEIGH STATION	ST		Y																				
6.99	3.34	MP MARKER		R	7																							
7.46	3.81	INTRSECTN		R	S 359TH ST	CT		N																				
7.58	3.93								2	2						8A	60A	8A		60	4	02	0443	U1	50	R	P	*
7.63	3.98	INTRSECTN		B	356TH ST	CT	SG	Y	2	2						8A	60A	8A		60	4	02	0443	U1	40	R	P	*
7.69	4.04	BEG SU LN		C	TWO WAY TURN		13A		2	2						8A	47A	8A	13	60	4	02	0443	U1	40	R	P	*
7.89	4.24								2	2						$$C	72A	$$C	13	85	4	02	0443	U1	40	R	P	*
7.93	4.28								2	2						8A	47A	8A	13	60	4	02	0443	U1	40	R	P	*
7.99	4.34	MP MARKER		R	8																							
8.09	4.44	END SU LN		C	TWO WAY TURN		13A		2	2						8A	60A	8A	$$$	60	4	02	0443	U1	40	R	P	*
8.14	4.49	INTRSECTN		L	S 348TH ST	CT	SG	Y																				
		INTRSECTN		R	SR 18	ST	SG	Y																				
8.19	4.54	BEG SU LN		C	TWO WAY TURN		13A		2	2						8A	47A	8A	13	60	4	02	0443	U1	40	R	P	*
8.42	4.77	INTRSECTN		B	S 344TH ST	CT		N																				
8.52	4.87	CHG SU LN		C	TWO WAY TURN		22A		2	2						8A	48A	8A	22	70	4	02	0443	U1	40	R	P	*
8.62	4.97	END SU LN		C	TWO WAY TURN		22A		2	2						8A	60A	8A	$$$	60	4	02	0443	U1	40	R	P	*
8.65	5.00	INTRSECTN		R	16TH AVE S	CT	SG	Y																				
8.68	5.03	MISC FEATR		R	TRANSIT STOP																							
8.73	5.08	BEG SU LN		C	TWO WAY TURN		22A		2	2						8A	48A	8A	22	70	4	02	0443	U1	40	R	P	*
8.75	5.10	WYE CONN		R	16TH AVE S	CT		Y																				
8.79	5.14	CHG SU LN		C	TWO WAY TURN		13A		2	2						8A	47A	8A	13	60	4	02	0443	U1	40	R	P	*
8.87	5.22	END SU LN		C	TWO WAY TURN		13A		2	2						8A	60A	8A	$$$	60	4	02	0443	U1	40	R	P	*

INTERSECTION DETAIL

SRMP	B ARM	TURN LANES L NEAR LGT	WD	R NEAR LGT	WD	L FAR LGT	WD	R FAR LGT	WD	ACCELERATION LANES LEFT LGT	WD	L-CNTR LGT	WD	R-CNTR LGT	WD	RIGHT LGT	WD
6.19	2.54					.03	12					.01	12				
7.63	3.98	.05	12			.03	13	.04	12								
8.14	4.49	.03	12	.05	12	.04	13	.04	11								
8.65	5.00					.05	22										

SR 099 MAINLINE STATE ROUTE - SRSH COUNTY KING DOT DISTRICT 1

SRMP	B	ARM	FEATURE	D	LR	DIRECTION TO INVENTORY / LEFT/RIGHT INDICATOR / DESCRIPTION	BRIDGE-UXING-XROAD-OW	TC	L	NBR LNS D	I	DECREAS/DIV LFT SHD W/S	RDY W/S	RHT SHD W/S	MEDIAN-WD/S	BR	INCRES/UNDI LFT SHD W/S	RDY W/S	RHT SHD W/S	SPC USE LNS WID	TOT RDY WID	MTCE A	SE	CITY NBR	ST FC	LEGAL SPEED D	IB	T R	P K	S T
8.90		5.25								2	2						8A	60A	8A		60	4	02	0443	U1	40	R	P	*
8.93		5.28	INTRSECTN	B		S 336TH ST	CT	SG	Y																				
9.00		5.35	MP MARKER	R		9																							
9.02		5.37	BEG SU LN	C		TWO WAY TURN 13A				2	2						8A	47A	8A	13	60	4	02	0443	U1	40	R	P	*
9.10		5.45	INTRSECTN	R		S 333RD ST	CT		Y																				
9.18		5.53	INTRSECTN	L		S 332ND ST	PV		Y																				
9.31		5.66	INTRSECTN	B		S 330TH ST	CT		N	2	2						10A	47A	10A	13	60	4	02	0443	U1	40	R	P	*
9.65		6.00	END SU LN	C		TWO WAY TURN 13A				2	2						10A	60A	10A	$$$	60	4	02	0443	U1	40	R	P	*
9.68		6.03	INTRSECTN	B		S 324TH ST	CT	SG	Y	2	2						10A	69A	$$C		69	4	02	0443	U1	40	R	P	*
9.76		6.11	BEG SU LN	R		AUXILIARY 12A				2	2						10A	60A	C	12	72	4	02	0443	U1	40	R	P	*
			ENT/EXIT	R		SHOPPING CENTER	PV		Y																				
9.84		6.19	ENT/EXIT	L		SHOPPING CENTER	PV		Y	2	2						10A	69A	C	12	81	4	02	0443	U1	40	R	P	*
9.85		6.20	END SU LN	R		AUXILIARY 12A				2	2						10A	69A	C	$$$	69	4	02	0443	U1	40	R	P	*
9.86		6.21	ENT/EXIT	R		SHOPPING CENTER	PV		Y																				
9.93		6.28	WYE CONN	R		S 320TH ST	CT		Y																				
9.94		6.29	INTRSECTN	B		S 320TH ST	CT	SG	Y	2	2						$$C	98A	C		98	4	02	0443	U1	40	R	P	*
9.95		6.30	WYE CONN	B		S 320TH ST	CT		Y																				
10.00		6.35	MP MARKER	R		10																							
10.02		6.37	ENT/EXIT	R		SHOPPING CENTER	PV		Y																				
10.04		6.39	ENT/EXIT	R		SHOPPING CENTER	PV		Y																				

INTERSECTION DETAIL

SRMP	B	ARM	TURN LANES L NEAR LGT	WD	R NEAR LGT	WD	L FAR LGT	WD	R FAR LGT	WD	ACCELERATION LANES LEFT-- LGT	WD	L-CNTR LGT	WD	R-CNTR LGT	WD	RIGHT- LGT	WD
8.93		5.28	.05	12			.06	12	.06	12								
9.68		6.03	.03	12	.03	12	.05	12										
9.76		6.11															.01	12
9.84		6.19	.03	12														
9.86		6.21			.01	12											.01	12
9.93		6.28			.07	12												
9.94		6.29	.09	13			.08	24										
9.95		6.30							.05	12								
10.02		6.37					.02	16										
10.04		6.39					.01	16										

SR 099 MAINLINE STATE ROUTE - SRSH COUNTY KING DOT DISTRICT 1

SRMP	B ARM	FEATURE	D	LR	DESCRIPTION	BRIDGE/UXING/XROAD OW	TC	L	NBR LNS D	I	DECREAS/DIV LFT SHD W/S	RDY W/S	RHT SHD W/S	MEDIAN WD/S	BR	INCRES/UNDI LFT SHD W/S	RDY W/S	RHT SHD W/S	SPC USE LNS WID	TOT RDY WID	MTCE A	SE	CITY NBR	ST FC	LEGAL SPEED D	IB	T R	P K	S T
10.06	6.41	BEG SU LN	C		TWO WAY TURN	16A			2	2						C	66A	C	16	82	4	02	0443	U1	40	R	P	*
10.14	6.49	END SU LN	C		TWO WAY TURN	16A			2	2						C	86A	C	$$$	86	4	02	0443	U1	40	R	P	*
10.18	6.53	INTRSECTN	R		316TH ST		CT	SG Y	2	2						C	80A	C		80	4	02	0443	U1	40	R	P	*
		ENT/EXIT	L		SHOPPING CENTER		PV	SG Y																					
10.22	6.57	BEG SU LN	C		TWO WAY TURN	12A			2	2						C	68A	C	12	80	4	02	0443	U1	40	R	P	*
10.35	6.70	END SU LN	C		TWO WAY TURN	12A			2	2						C	82A	C	$$$	82	4	02	0443	U1	40	R	P	*
10.44	6.79	INTRSECTN	B		S 312TH ST		CT	SG Y	2	2						10A	82A	10A		82	4	02	0443	U1	40	R	P	*
10.51	6.86	BEG SU LN	C		TWO WAY TURN	12A			2	2						10A	44A	10A	12	56	4	02	0443	U1	40	R	P	*
10.57	6.92	INTRSECTN	R		S 310TH ST		CT	Y																					
10.64	6.99	END SU LN	C		TWO WAY TURN	12A			2	2						10A	56A	10A	$$$	56	4	02	0443	U1	40	R	P	*
10.69	7.04	INTRSECTN	B		S 308TH ST		CT	SG Y																					
10.74	7.09	BEG SU LN	C		TWO WAY TURN	12A			2	2						10A	48A	10A	12	60	4	02	0443	U1	40	R	P	*
10.84	7.19								2	2						10A	48A	10A	12	60	4	02	0443	U1	45	R	P	*
10.86	7.21	INTRSECTN	R		S 305TH PL		CT	N																					
10.89	7.24	END SU LN	C		TWO WAY TURN	12A			2	2						10A	60A	10A	$$$	60	4	02	0443	U1	45	R	P	*
10.94	7.29	INTRSECTN	B		S 304TH ST		CT	SG Y																					
10.96	7.31								2	2						12A	60A	12A		60	4	02	0443	U1	45	R	P	*
11.00	7.35	MP MARKER	R		11																								
11.04	7.39								2	2						12A	48A	12A		48	4	02	0443	U1	45	R	P	*
11.23	7.58	BEG SU LN	C		TWO WAY TURN	14A			2	2						9A	48A	9A	14	62	4	02	0443	U1	45	R	P	*
11.24	7.59	INTRSECTN	R		18TH AVE S		CT	Y																					
11.32	7.67	END SU LN	C		TWO WAY TURN	14A			2	2						9A	60A	9A	$$$	60	4	02	0443	U1	45	R	P	*
11.37	7.72	WYE CONN	L		SR 509		ST	Y																					
11.39	7.74	INTRSECTN	L		SR 509		ST	SG Y	2	2						8A	46A	8A		46	4	02	0443	U1	45	R	P	*
11.51	7.86	BEG SU LN	C		TWO WAY TURN	12A			2	2						8A	46A	10A	12	58	4	02	0443	U1	45	R	P	*
11.62	7.97	END SU LN	C		TWO WAY TURN	12A			2	2						10A	46A	10A	$$$	46	4	02	0443	U1	45	R	P	*
11.86	8.21								2	2						10A	58A	10A		58	4	02	0443	U1	45	R	P	*
11.90	8.25	INTRSECTN	B		S 288TH ST		CT	SG Y																					
11.99	8.34	MP MARKER	R		12				2	2						8A	46A	8A		46	4	02	0443	U1	45	R	P	*
12.15	8.50	LEAVE CITY			FEDERAL WAY				2	2						8A	46A	8A		46	4	02	$$$$	U1	45	R	$	*
12.19	8.54	WYE CONN	R		S 283RD ST		CO	N																					
12.20	8.55	INTRSECTN	R		S 283RD ST		CO	N																					

INTERSECTION DETAIL

SRMP	B ARM	TURN LANES L NEAR LGT	WD	R NEAR LGT	WD	L FAR LGT	WD	R FAR LGT	WD	ACCELERATION LANES LEFT-- LGT	WD	L-CNTR LGT	WD	R-CNTR LGT	WD	RIGHT- LGT	WD
10.18	6.53	.03	12	.03	12	.03	12	.02	12								
10.44	6.79	.08	12	.03	12	.04	12	.03	12								
10.69	7.04	.03	11			.03	11	.03	11								
10.94	7.29	.03	10			.03	10	.03	10								
11.39	7.74	.04	12					.02	12								
11.90	8.25	.04	12	.02	10	.06	12										

SR 099 MAINLINE STATE ROUTE - SRSH COUNTY KING DOT DISTRICT 1

SRMP	B ARM	FEATURE	D	LR	DESCRIPTION	BRIDGE/UXING/XROAD OW	TC	L	NBR LNS D	I	DECREAS/DIV LFT SHD W/S	RDY W/S	RHT SHD W/S	MEDIAN WD/S	BR	INCRES/UNDI LFT SHD W/S	RDY W/S	RHT SHD W/S	SPC USE LNS WID	TOT RDY WID	MTCE A	SE	CITY NBR	ST FC	LEGAL SPEED D	IB	T R	P K	S T
12.28	8.63								2	2						8A	46A	8A		46	4	02		U1	45	R		*
12.39	8.74								2	2						12A	58A	12A		58	4	02		U1	45	R		*
12.46	8.81	WYE CONN		L	16TH AVE S (OLD SR 509)	CO		Y																				
12.48	8.83	INTRSECTN		L	16TH AVE S (OLD SR 509)	CO		Y																				
		ENT/EXIT		R	APARTMENTS	PV		Y																				
12.49	8.84	WYE CONN		L	16TH AVE S (OLD SR 509)	CO		Y																				
12.62	8.97	ENT/EXIT		R	BUSINESS	PV		N																				
12.64	8.99	BEG SU LN		C	TWO WAY TURN 12A				2	2						12A	46A	12A	12	58	4	02		U1	45	R		*
12.65	9.00								2	2						$$C	60A	10A	12	72	4	02		U1	45	R		*
12.72	9.07								2	2						10A	46A	10A	12	58	4	02		U1	45	R		*
12.86	9.21	END SU LN		C	TWO WAY TURN 12A				2	2						10A	58A	10A	$$$	58	4	02		U1	45	R		*
12.88	9.23								2	2						10A	74A	$$C		74	4	02		U1	45	R		*
12.92	9.27	ENTER CITY			KENT				2	2						$$C	70A	10A		70	4	02	0615	U1	45	R	P	*
		INTRSECTN		B	S 272ND ST	CT	SG	Y																				
12.94	9.29	BEG SU LN		L	AUXILIARY 12A				2	2						C	70A	10A	12	82	4	02	0615	U1	45	R	P	*
12.96	9.31								2	2						C	82A	$$C	12	94	4	02	0615	U1	45	R	P	*
13.00	9.35	END SU LN		L	AUXILIARY 12A				2	2						C	82A	C	$$$	82	4	02	0615	U1	45	R	P	*
		MP MARKER		R	13																							
		ENT/EXIT		L	SHOPPING CENTER	PV		N																				
13.02	9.37	BEG SU LN		C	TWO WAY TURN 14A				2	2						C	68A	C	14	82	4	02	0615	U1	45	R	P	*
13.08	9.43	END SU LN		C	TWO WAY TURN 14A				2	2						C	82A	C	$$$	82	4	02	0615	U1	45	R	P	*
13.11	9.46								2	2						8A	46A	8A		46	4	02	0615	U1	45	R	P	*
13.19	9.54	INTRSECTN		L	S 268TH ST	CT		Y																				
13.54	9.89								2	2						$$C	76A	8A		76	4	02	0615	U1	45	R	P	*
13.55	9.90								2	2						C	84A	$$C		84	4	02	0615	U1	45	R	P	*
13.56	9.91								2	2						8A	64A	C		64	4	02	0615	U1	45	R	P	*
13.58	9.93	ENT/EXIT		R	SHOPPING CENTER	PV		N																				
13.62	9.97	ENT/EXIT		R	SHOPPING CENTER	PV		Y																				
13.70	10.05	WYE CONN		L	S 260TH ST	CT		Y																				
13.71	10.06	INTRSECTN		B	S 260TH ST	CT	SG	Y	2	2						$$C	76A	C		76	4	02	0615	U1	45	R	P	*
13.74	10.09	WYE CONN		R	S 260TH ST	CT		Y																				
13.77	10.12								2	2						C	76A	8A		76	4	02	0615	U1	45	R	P	*
13.87	10.22								2	2						8A	44A	8A		44	4	02	0615	U1	45	R	P	*

INTERSECTION DETAIL

SRMP	B ARM	TURN LANES L NEAR LGT	WD	R NEAR LGT	WD	L FAR LGT	WD	R FAR LGT	WD	ACCELERATION LANES LEFT-- LGT	WD	L-CNTR LGT	WD	R-CNTR LGT	WD	RIGHT- LGT	WD
12.48	8.83	.09	12			.02	12			.04	13						
12.62	8.97					.02	12										
12.92	9.27	.03	12	.04	14	.06	12	.02	12								
13.62	9.97					.02	12										
13.71	10.06	.04	13	.06	13	.04	12	.03	11								

SR 099 MAINLINE STATE ROUTE - SRSH COUNTY KING DOT DISTRICT 1

SRMP	B	ARM	FEATURE	D	LR	DESCRIPTION	BRIDGE/UXING/XROAD OW	TC	L	NBR LNS D	I	DECREAS/DIV LFT SHD W/S	RDY W/S	RHT SHD W/S	MEDIAN WD/S	BR	INCRES/UNDI LFT SHD W/S	RDY W/S	RHT SHD W/S	SPC USE LNS	WID	TOT RDY WID	MTCE A	SE	CITY NBR	ST FC	LEGAL SPEED D	IB	T R	P K	S T
13.92		10.27								2	2						8A	52A	$$C			52	4	02	0615	U1	45	R	P	*
13.94		10.29	BEG SU LN	C		TWO WAY TURN	12A			2	2						8A	52A	C		12	64	4	02	0615	U1	45	R	P	*
13.97		10.32	ENT/EXIT	R		SHOPPING CENTER		PV			Y																				
14.00		10.35	END SU LN	C		TWO WAY TURN	12A			2	2						8A	52A	C	$$$		52	4	02	0615	U1	45	R	P	*
			MP MARKER	R		14																									
14.02		10.37								2	2						8A	44A	8A			44	4	02	0615	U1	45	R	P	*
14.05		10.40	ENT/EXIT	R		SHOPPING CENTER		PV	SG Y	2	2						10A	58A	10A			58	4	02	0615	U1	45	R	P	*
14.19		10.54	ENT/EXIT	R		SHOPPING CENTER		PV			Y																				
14.21		10.56	WYE CONN	L		S 252ND ST		CT			Y																				
14.24		10.59	INTRSECTN	B		S 252ND ST		CT	SG Y																						
14.26		10.61	WYE CONN	R		S 252ND ST		CT			Y																				
14.31		10.66	BEG SU LN	C		TWO WAY TURN	12A			2	2						10A	44A	10A		12	56	4	02	0615	U1	45	R	P	*
14.49		10.84	INTRSECTN	L		S 248TH ST		CT			Y																				
14.62		10.97	INTRSECTN	L		S 246TH ST		CT			Y																				
14.75		11.10	INTRSECTN	L		S 244TH ST		CT			Y																				
14.93		11.28	END SU LN	C		TWO WAY TURN	12A			2	2						$$C	84A	$$C	$$$		84	4	02	0615	U1	45	R	P	*
15.00		11.35	INTRSECTN	B		S 240TH ST		CT	SG Y																						
15.02		11.37								2	2						10A	56A	10A			56	4	02	0615	U1	45	R	P	*
15.08		11.43	BEG SU LN	C		TWO WAY TURN	12A			2	2						10A	44A	10A		12	56	4	02	0615	U1	45	R	P	*
15.43		11.78	END SU LN	C		TWO WAY TURN	12A			2	2						10A	56A	10A	$$$		56	4	02	0615	U1	45	R	P	*
15.45		11.80	WYE CONN	R		SR 516		ST			Y																				
15.49		11.84	LEAVE CITY			KENT				2	2						10A	56A	10A			56	4	02	0325	U1	45	R	B	*
			ENTER CITY			DES MOINES																									
			INTRSECTN	B		SR 516		ST	SG Y																						
15.54		11.89	WYE CONN	L		SR 516		ST			Y																				
15.61		11.96	BEG SU LN	C		TWO WAY TURN	13A			2	2						10A	45A	10A		13	58	4	02	0325	U1	45	R	B	*
15.90		12.25	INTRSECTN	L		S 226TH ST		CT			Y																				
15.93		12.28								2	2						10A	57A	$$C		13	70	4	02	0325	U1	45	R	B	*
15.96		12.31								2	2						$$C	67A	C		13	80	4	02	0325	U1	45	R	B	*
15.98		12.33	MP MARKER	R		16																									
16.02		12.37	INTRSECTN	B		S 224TH ST		CT		2	2						C	55A	10A		13	68	4	02	0325	U1	45	R	B	*
16.08		12.43								2	2						10A	45A	10A		13	58	4	02	0325	U1	45	R	B	*

INTERSECTION DETAIL

SRMP	B	ARM	TURN LANES L NEAR LGT	WD	R NEAR LGT	WD	L FAR LGT	WD	R FAR LGT	WD	ACCELERATION LANES LEFT-- LGT	WD	L-CNTR LGT	WD	R-CNTR LGT	WD	RIGHT- LGT	WD
14.05		10.40					.07	12					.02	12				
14.19		10.54					.01	12										
14.24		10.59	.03	11			.06	11	.03	10								
15.00		11.35	.06	13	.06	11	.05	13	.06	11								
15.49		11.84	.04	12			.10	12										
16.02		12.37			.02	12												

SR 099 MAINLINE STATE ROUTE - SRSH COUNTY KING DOT DISTRICT 1

SRMP	B ARM	FEATURE	D	LR	DESCRIPTION	BRIDGE/UXING/XROAD OW	TC	L	NBR LNS D	I	DECREAS/DIV LFT SHD W/S	RDY W/S	RHT SHD W/S	MEDIAN WD/S	BR	INCRES/UNDI LFT SHD W/S	RDY W/S	RHT SHD W/S	SPC USE LNS WID	TOT RDY WID	MTCE A	SE	CITY NBR	ST FC	LEGAL SPEED D	IB	T R	P K	S T
16.20	12.55	INTRSECTN		L	S 222ND ST	CT		Y	2	2						10A	45A	10A	13	58	4	02	0325	U1	45	R	B	*
16.28	12.63	INTRSECTN		B	S 220TH ST	CT		Y																				
16.34	12.69	INTRSECTN		R	S 219TH ST	PV		Y																				
16.46	12.81	END SU LN		C	TWO WAY TURN		13A		2	2						8A	58A	8A	$$$	58	4	02	0325	U1	45	R	B	*
16.51	12.86	INTRSECTN		B	S 216TH ST	CT	SG	Y	2	2						$$C	66A	8A		66	4	02	0325	U1	45	R	B	*
16.52	12.87	LEAVE CITY			DES MOINES				2	2						C	66A	8A		66	4	02	1139	U1	45	R	P	*
		ENTER CITY			SEATAC																							
16.58	12.93	BEG SU LN		C	TWO WAY TURN		12A		2	2						C	54A	8A	12	66	4	02	1139	U1	45	R	P	*
16.70	13.05								2	2						8A	46A	8A	12	58	4	02	1139	U1	45	R	P	*
16.82	13.17	INTRSECTN		R	S 211TH ST	CT		Y																				
16.91	13.26	INTRSECTN		L	CHRISTIAN FAITH BLVD	PV		Y	2	2						$$C	61A	$$C	12	73	4	02	1139	U1	45	R	P	*
16.96	13.31	END SU LN		C	TWO WAY TURN		12A		2	2						C	73A	C	$$$	73	4	02	1139	U1	45	R	P	*
17.01	13.36	MP MARKER		B	17																							
17.02	13.37	INTRSECTN		B	S 208TH ST	CT	SG	Y																				
17.11	13.46	INTRSECTN		L	28TH AVE S	CT		Y																				
17.27	13.62	INTRSECTN		B	S 204TH ST	CT		Y																				
17.34	13.69	BEG SU LN		C	TWO WAY TURN		12A		2	2						C	61A	C	12	73	4	02	1139	U1	45	R	P	*
17.45	13.80	END SU LN		C	TWO WAY TURN		12A		2	2						8A	58A	8A	$$$	58	4	02	1139	U1	45	R	P	*
17.46	13.81	BEG SU LN		L	HIGH OCCUPANCY VEHICL		14A		2	2	C	28A		5S	CU	$$$	28A	$$C	14	70	4	02	1139	U1	45	R	P	*
17.52	13.87	INTRSECTN		B	S 200TH ST	CT	SG	Y																				
		INTRSECTN		C	MEDIAN XROAD	ST	SG	Y																				
17.63	13.98								2	2	C	22A		12S	CU		28A	C	14	64	4	02	1139	U1	45	R	P	*
17.73	14.08	ENT/EXIT		R	PARKING LOT	PV		N																				
		INTRSECTN		C	MEDIAN XROAD	ST		N																				
17.86	14.21	INTRSECTN		B	S 195TH ST	CT	SG	Y																				
		INTRSECTN		C	MEDIAN XROAD	ST	SG	Y																				
18.00	14.35	MP MARKER		R	18																							
18.10	14.45	INTRSECTN		B	S 192ND ST	CT		Y																				
		INTRSECTN		C	MEDIAN XROAD	ST		Y																				
18.24	14.59	ENT/EXIT		R	AIRPORT PARKING	PV		Y																				

INTERSECTION DETAIL

SRMP	B ARM	TURN LANES L NEAR LGT WD	R NEAR LGT WD	L FAR LGT WD	R FAR LGT WD	ACCELERATION LANES LEFT LGT WD	L-CNTR LGT WD	R-CNTR LGT WD	RIGHT LGT WD
16.51	12.86	.03 12	.02 11	.04 11	.02 12				
16.91	13.26				.04 12				
17.02	13.37	.03 12	.02 12	.06 12	.01 11				
17.27	13.62	.04 12	.02 12	.04 12	.02 12				
17.52	13.87	.05 12	.04 12	.08 12					
17.73	14.08			.02 10					
17.86	14.21	.06 12		.06 12					.04 12
18.10	14.45	.07 12		.05 12					

SR 099 MAINLINE STATE ROUTE - SRSH COUNTY KING DOT DISTRICT 1

SRMP	B ARM	FEATURE	D	LR	DESCRIPTION	BRIDGE/UXING/XROAD OW	TC	L	NBR LNS D	I	DECREAS/DIV LFT SHD W/S	RDY W/S	RHT SHD W/S	MEDIAN-WD/S	BR	INCRES/UNDI LFT SHD W/S	RDY W/S	RHT SHD W/S	SPC USE LNS WID	TOT RDY WID	MTCE A	SE	CITY NBR	ST FC	LEGAL SPEED D	IB	T R	P K	S T
18.24	14.59	INTRSECTN	C		MEDIAN XROAD	ST		Y	2	2	C	22A		12S	CU		28A	C	14	64	4	02	1139	U1	45	R	P	*
18.35	14.70	INTRSECTN	B		S 188TH ST	CT	SG	Y																					
		INTRSECTN	C		MEDIAN XROAD	ST	SG	Y																					
18.55	14.90	INTRSECTN	C		MEDIAN XROAD	ST	SG	Y																					
		INTRSECTN	B		S 184TH ST	CT	SG	Y																					
18.74	15.09	ENT FROM	L		SEA-TAC AIRPORT	CT		Y																					
18.76	15.11	ENT/EXIT	R		SEA-TAC HOTEL	PV	SG	Y																					
		ENT/EXIT	L		SEA-TAC AIRPORT	CT	SG	Y																					
18.88	15.23	ENT/EXIT	R		SEA-TAC OFFICE CENTER	PV	SG	Y																					
18.97	15.32	INTRSECTN	R		S 178TH ST	PV		Y																					
19.02	15.37	MP MARKER	R		19																								
19.10	15.45	INTRSECTN	R		S 176TH ST	CT	SG	Y																					
		INTRSECTN	C		MEDIAN XROAD	ST	SG	Y																					
19.24	15.59	ENT/EXIT	R		HOLIDAY INN	PV		Y																					
19.32	15.67	ENT/EXIT	R		DENNY'S RESTAURANT	PV	SG	Y																					

INTERSECTION DETAIL

SRMP	B ARM	TURN LANES L NEAR LGT WD	R NEAR LGT WD	L FAR LGT WD	R FAR LGT WD	ACCELERATION LANES LEFT-- LGT WD	L-CNTR LGT WD	R-CNTR LGT WD	RIGHT- LGT WD
18.24	14.59			.02 10			.02 10		
18.35	14.70	.04 20	.04 14	.06 20					
18.55	14.90	.03 12		.05 12					
18.74	15.09					.04 12			
18.76	15.11	.06 22	.03 14	.03 13					
18.88	15.23		.02 13	.03 12					
18.97	15.32			.06 11			.02 11		
19.10	15.45		.04 14	.08 12			.02 12		
19.24	15.59			.03 12					
19.32	15.67			.02 12					

SR 099 MAINLINE STATE ROUTE - SRSH COUNTY KING DOT DISTRICT 1

SRMP	B ARM	FEATURE	DIRECTION TO INVENTORY / LEFT/RIGHT INDICATOR	DESCRIPTION	BRIDGE/UXING/XROAD OW	TC	L	NBR LNS D	I	DECREAS/DIV LFT SHD W/S	RDY W/S	RHT SHD W/S	MEDIAN WD/S	BR	INCRES/UNDI LFT SHD W/S	RDY W/S	RHT SHD W/S	SPC USE LNS WID	TOT RDY WID	MTCE A	SE	CITY NBR	ST FC	LEGAL SPEED D	IB	T R	P K	S T
19.35	15.70							2	2	C	22A		12S	CU		28A	C	14	64	4	02	1139	U1	45	R	P	*
19.37	15.72	INTRSECTN	R	S 171ST ST	CT		Y																				
19.47	15.82	INTRSECTN	B	S 170TH ST	CT	SG	Y																				
		INTRSECTN	C	MEDIAN XROAD	ST	SG	Y																				
19.53	15.88	END SU LN	L	HIGH OCCUPANCY VEHICL	14A			2	2	$	$$$		$$$$	$$	8A	47A	8A	13	60	4	02	1139	U1	45	R	P	*
		BEG SU LN	C	TWO WAY TURN	13A																						
19.64	15.99	END SU LN	C	TWO WAY TURN	13A			2	2						8A	60A	8A	$$$	60	4	02	1139	U1	45	R	P	*
		INTRSECTN	R	S 167TH ST	CT		Y																				
19.77	16.12							2	2						6A	46A	8A		46	4	02	1139	U1	45	R	P	*
20.00	16.35	MP MARKER	R	20																							
20.12	16.47	INTRSECTN	B	S 160TH ST	CT	SG	Y																				
20.13	16.48	WYE CONN	R	S 160TH ST	CT		Y	2	2						6A	60A	12A		60	4	02	1139	U1	45	R	P	*
20.22	16.57	BEG SU LN	C	TWO WAY TURN	13A			2	2						6A	47A	12A	13	60	4	02	1139	U1	45	R	P	*
20.26	16.61	INTRSECTN	L	S 158TH ST	CT		Y																				
20.30	16.65	OFF RAMP	R	SR 518	ST		Y																				
20.33	16.68	END SU LN	C	TWO WAY TURN	13A			2	2						6A	60A	12A	$$$	60	4	02	1139	U1	45	R	P	*
20.37	16.72	WYE CONN	R	SR 518 RAMP	ST	SG	Y																				
20.38	16.73	BEG BRIDGE B		SR 518	ST			2	2						$$C	65P	$$C		65	4	02	1139	U1	45	R	P	*
				BRDG NUM 099/500																							
20.43	16.78	END BRIDGE B		SR 518				2	2						12A	60A	12A		60	4	02	1139	U1	45	R	P	*
20.46	16.81	ON RAMP	L	SR 518 WB	ST		Y	2	2						12A	60A	12A		60	5	02	1139	U1	45	R	P	*
20.49	16.84							2	2						12A	72A	12A		72	5	02	1139	U1	45	R	P	*
20.50	16.85	WYE CONN	L	S 154TH ST	CT		Y																				
20.52	16.87	INTRSECTN	B	S 154TH ST	CT	SG	Y	2	2						12A	72A	$$$		72	5	02	1139	U1	45	R	P	*
20.59	16.94	INTRSECTN	L	MILITARY RD S	CT		Y																				
20.66	17.01	INTRSECTN	B	S 152ND ST	CO	SG	Y	2	2						12A	60A	12A		60	5	02	1139	U1	40	R	P	*
20.67	17.02	LEAVE CITY		SEATAC				2	2						12A	60A	12A		60	5	02	1320	U1	40	R	P	*
		ENTER CITY		TUKWILA																							
20.72	17.07	BEG SU LN	C	TWO WAY TURN	12A			2	2						12A	48A	12A	12	60	5	02	1320	U1	40	R	P	*
20.78	17.13	INTRSECTN	B	S 150TH ST	CT		Y																				
20.92	17.27	INTRSECTN	B	S 148TH ST	CT		Y																				
21.05	17.40	END SU LN	C	TWO WAY TURN	12A			2	2						12A	56A	12A	$$$	56	5	02	1320	U1	40	R	P	*

INTERSECTION DETAIL

SRMP	B ARM	TURN LANES L NEAR LGT	WD	R NEAR LGT	WD	L FAR LGT	WD	R FAR LGT	WD	ACCELERATION LANES LEFT-- LGT	WD	L-CNTR LGT	WD	R-CNTR LGT	WD	RIGHT- LGT	WD
19.47	15.82	.09	12			.04	11										
19.64	15.99					.03	12										
20.12	16.47	.03	12			.08	12	.02	12								
20.37	16.72					.05	12										
20.52	16.87	.06	12	.03	12	.04	12	.02	12								
20.66	17.01	.06	12	.04	12	.04	12										

SR 099 MAINLINE STATE ROUTE - SRSH COUNTY KING DOT DISTRICT 1

SRMP	B	ARM	FEATURE	D	LR	DESCRIPTION	BRIDGE/UXING/XROAD OW	TC	L	NBR LNS D	I	DECREAS/DIV LFT SHD W/S	RDY W/S	RHT SHD W/S	MEDIAN WD/S	BR	INCRES/UNDI LFT SHD W/S	RDY W/S	RHT SHD W/S	SPC USE LNS WID	TOT RDY WID	MTCE A	SE	CITY NBR	ST FC	LEGAL SPEED D	IB	T R	P K	S T
21.05		17.40	INTRSECTN	B	S	146TH ST	CT		Y	2	2						12A	56A	12A		56	5	02	1320	U1	40		R	P	*
21.09		17.44	ENT FROM	L		BUSINESS	PV		Y																					
21.11		17.46	EXIT TO	L		BUSINESS	PV		Y																					
21.19		17.54	INTRSECTN	B	S	144TH ST	CT	SG	Y																					
21.25		17.60	BEG SU LN	C		TWO WAY TURN 13A				2	2						12A	43A	12A	13	56	5	02	1320	U1	40		R	P	*
21.32		17.67	INTRSECTN	L	S	142ND ST	CT		N																					
21.38		17.73	INTRSECTN	R	S	141ST ST	CT		Y																					
21.41		17.76	INTRSECTN	L	S	141ST ST	CT		Y																					
21.45		17.80	INTRSECTN	B	S	140TH ST	CT		Y	2	2						12A	43A	12A	13	56	5	02	1320	U1	45		R	P	*
21.52		17.87	INTRSECTN	R	S	139TH ST	CT		Y																					
21.58		17.93	END SU LN	C		TWO WAY TURN 13A				2	2						10A	54A	4A	$$$	54	5	02	1320	U1	45		R	P	*
21.74		18.09	BEG SU LN	C		TWO WAY TURN 12A				2	2						4A	46A	4A	12	58	5	02	1320	U1	45		R	P	*
21.93		18.28	INTRSECTN	B	S	37TH AVE S	CT		Y																					
			INTRSECTN	L	S	133RD ST	CT		Y																					
21.99		18.34	END SU LN	C		TWO WAY TURN 12A				2	2						4A	54A	4A	$$$	54	5	02	1320	U1	45		R	P	*
22.02		18.37	INTRSECTN	L	S	132ND ST	CT	SG	Y																					
22.07		18.42	INTRSECTN	R		35TH AVE S	CT		Y																					
22.14		18.49	INTRSECTN	B	S	130TH ST	CT	SG	Y																					
22.30		18.65	BEG SU LN	C		TWO WAY TURN 12A				2	2						10A	44A	10A	12	56	5	02	1320	U1	45		R	P	*
22.54		18.89	END SU LN	C		TWO WAY TURN 12A				2	2						10A	54A	10A	$$$	54	5	02	1320	U1	45		R	P	*
			OFF RAMP	R	S	99 NB	ST		Y																					
22.61		18.96	MISC FEATR	R		GORE (P102254)																								
22.72		19.07	ON RAMP	L	S	99 SB	ST		Y																					
22.76		19.11								2	2						10A	48A	10A		48	5	02	1320	U1	45		R	P	*
22.87		19.22	MISC FEATR	L		GORE (S102272)																								
22.90		19.25								2	2						10A	54A	10A		54	5	02	1320	U1	45		R	P	*
22.93		19.28	WYE CONN	R		OFF RAMP	ST		Y																					
22.94		19.29	INTRSECTN	L	S	599 SB	ST	SG	Y	2	2						6A	58A	6A		58	5	02	1320	U1	60		R	P	*
			OFF RAMP	R	S	FRONTAGE RD-S 116TH WAY	ST	SG	Y																					
22.95		19.30	WYE CONN	L		FRONTAGE RD	ST		Y																					
22.96		19.31	UXING	B		SR 99 S BND	ST																							
						BRDG NUM 099/507S-S																								

INTERSECTION DETAIL

SRMP	B	ARM	TURN LANES L NEAR LGT WD	R NEAR LGT WD	L FAR LGT WD	R FAR LGT WD	ACCELERATION LANES LEFT-- LGT WD	L-CNTR LGT WD	R-CNTR LGT WD	RIGHT- LGT WD
21.05		17.40			.02 12	.02 12				
21.11		17.46	.02 12			.02 12				
21.19		17.54	.04 11	.02 12	.04 12	.02 11				
22.02		18.37	.02 12							
22.14		18.49			.02 12					
22.94		19.29	.04 11		.04 11					

SR 099 MAINLINE STATE ROUTE - SRSH COUNTY KING DOT DISTRICT 1

SRMP	B	ARM	FEATURE	D	LR	DESCRIPTION	BRIDGE/XING/XROAD OW	TC	L	NBR LNS D	I	DECREAS/DIV LFT SHD W/S	RDY W/S	RHT SHD W/S	MEDIAN WD/S	BR	INCRES/UNDI LFT SHD W/S	RDY W/S	RHT SHD W/S	SPC USE LNS WID	TOT RDY WID	MTCE A	SE	CITY NBR	ST FC	LEGAL SPEED D	IB	T R	P K	S T
22.97B		19.32	LEAVE CITY			TUKWILA				$	$						$$$	$$$	$$$		$$$	$	$$	$$$$	$$		$$	$	$	$
			END ST	I		PACIFIC HWY S																								
			BEG EQ			BEGIN BACK																								
			END CTLSEC			CONTROL SECTION 1701																								
			BEG PH GP			BEGIN PHYSICAL GAP																								
			UXING	B		SR 99 N BND	ST																							
						BRDG NUM 099/508																								
22.97		19.33	ENTER CITY			TUKWILA				2	3	C	38P		100O		C	52P	C		90	5	02	1320	U1		60	R	P	
			EQUATION			022.98B=022.97																								
			BEG CTLSEC			CONTROL SECTION 1729																								
			BEG BRIDGE	I		SR 99	ST																							
						BRDG NUM 099/508																								
			BEG BRIDGE	D		SR 99	ST																							
						BRDG NUM 099/507S-S																								
			END PH GP			END PHYSICAL GAP																								
23.00		19.36	END BRIDGE	D		SR 99				2	3	10A	24A	6A	100S	DE	C	52P	C		76	5	02	1320	U1		60	R	P	
23.02		19.38	END BRIDGE	I		SR 99				2	3	10A	24A	6A	100S	DE	4A	36A	8A		60	5	02	1320	U1		60	R	P	
23.04		19.40	OFF RAMP		R	PACIFIC HWY S	ST		Y																					
23.10		19.46	MISC FEATR		R	GORE (P502304)																								
23.14		19.50								2	2	10A	24A	$$$	20B	GR	$$$	24A	10A		48	5	02	1320	U1		60	R	P	
23.15		19.51	MISC FEATR		L	GORE (S102272)																								
			MISC FEATR		R	GORE (Q102329)																								
23.24		19.60	OFF RAMP		L	PACIFIC HWY S	ST		Y	2	2	10A	24A	6A	44S	DE	6A	24A	14A		48	5	02	1320	U1		60	R	P	
23.29		19.65	ON RAMP		R	PACIFIC HWY S	ST		Y																					
23.62		19.98	OFF RAMP		R	W MARGINAL PL S	ST		Y																					
23.64		20.00								2	2	10A	24A	6A	44S	DE	16A	24A	10A		48	5	02	1320	U1		60	R	P	
23.70		20.06	MISC FEATR		R	GORE (P102362)																								
23.76		20.12	MISC FEATR		R	GORE (Q102396)																								
23.96		20.32	ON RAMP		R	W MARGINAL PL S	ST		Y	2	2	10A	24A	6A	44S	DE	6A	24A	10A		48	5	02	1320	U1		60	R	P	
24.17		20.53	LEAVE CITY			TUKWILA				2	2	10A	24A	6A	44S	DE	6A	24A	10A		48	5	02	$$$$	U1		60	R	$	
24.48		20.84	ON RAMP		L	SBCD LANE	ST		Y																					
24.53		20.89	OFF RAMP		R	NBCD LANE	ST		Y																					
24.61		20.97	MISC FEATR		L	GORE (CD02512)																								
			MISC FEATR		R	GORE (CI02453)																								
24.81		21.17	UXING	B		14TH AVE	ST																							
						BRDG NUM 099/511																								
24.86		21.22	ENTER CITY			SEATTLE				2	2	10A	24A	6A	44S	DE	6A	24A	10A		48	5	02	1140	U1		60	R	P	
24.90		21.26	MISC FEATR		R	SGN ENT SEATTLE																								
24.96		21.32	MISC FEATR		R	GORE (CI02453)																								
25.04		21.40	MISC FEATR		L	GORE (CD02512)																								
25.12		21.48	UXING	B		PED XING	ST																							
						BRDG NUM 099/512																								
			OFF RAMP		L	SBCD LANE	ST		Y																					

SR 099 MAINLINE STATE ROUTE - SRSH COUNTY KING DOT DISTRICT 1

SRMP	B	ARM	FEATURE	D	LR	DESCRIPTION	BRIDGE/UXING/XROAD OW	TC	L	NBR LNS D	I	DECREAS/DIV LFT SHD W/S	RDY W/S	RHT SHD W/S	MEDIAN WD/S	BR	INCRES/UNDI LFT SHD W/S	RDY W/S	RHT SHD W/S	SPC USE LNS WID	TOT RDY WID	MTCE A	SE	CITY NBR	ST FC	LEGAL SPEED D	IB	T R	P K	S T
25.14		21.50	ON RAMP		R	NBCD LANE	ST		Y	2	2	10A	24A	6A	44S	DE	6A	24A	10A		48	5	02	1140	U1	60		R	P	
25.39		21.75	BEG BRIDGE	B		CLOVERDALE ST	ST			2	2	$$W	36A	$$$	44A	GR	$$$	36A	$$W		72	5	02	1140	U1	60		L	P	
						BRDG NUM 099/513																								
25.41		21.77	END BRIDGE	B		CLOVERDALE ST				2	2	10A	24A	6A	44S	DE	6A	24A	10A		48	5	02	1140	U1	60		L	P	
25.46		21.82	ON RAMP		L	S KENYON*FR TRANSFER STA	ST		Y																					
25.49		21.85	MISC FEATR		R	GORE (Q102564)																								
25.64		22.00	ON RAMP		R	CLOVERDALE ST	ST		Y																					
25.74		22.10	MISC FEATR		L	GORE (S102546)																								
25.78		22.14								2	2	10A	24A	6A	44S	DE	6A	24A	10A		48	5	02	1140	U1	40		L	P	
25.91		22.27	MISC FEATR		L	GORE (R102601)																								
25.92		22.28								2	2	10A	24A	$$$	12A	JE	$$$	24A	10A		48	5	02	1140	U1	40		L	P	
25.96		22.32								3	2	10A	36A		12A	UP		24A	10A		60	5	02	1140	U1	40		L	P	
26.01		22.37	WYE CONN		R	HOLDEN ST	CT		Y																					
			OFF RAMP		L	S KENYON*TO TRANSFER STA	ST		Y																					
26.04		22.40	ON/OFF RMP		L	SR 509 NB	ST	SG	Y	3	2	$$$	$$$		$$$$	$$	4A	74A	$$C		74	5	02	1140	U1	40		L	P	
			INTRSECTN		R	HOLDEN ST	CT	SG	Y																					
			INTRSECTN		C	MEDIAN X-ROAD	ST	SG	Y																					
26.07		22.43	WYE CONN		L	ON/OFF RAMP	ST		Y																					
26.12		22.48	BEG SU LN		C	TWO WAY TURN 14A				3	2						4A	60A	C	14	74	5	02	1140	U1	40		L	P	
26.28		22.64								2	2						4A	60A	C	14	74	5	02	1140	U1	40		L	P	
26.32		22.68	END SU LN		C	TWO WAY TURN 14A				2	2	4A	24A		14A	UP	$$$	24A	C	$$$	48	5	02	1140	U1	40		L	P	
26.35		22.71								2	2	4A	24A	4A	24S	DE	4A	24A	C		48	5	02	1140	U1	40		L	P	
26.37		22.73	EXIT TO		R	CITY ST	CT		Y																					
26.40		22.76	UXING	B		SR 99 NB	ST																							
						BRDG NUM 099/530E																								
26.42		22.78	LEAVE CITY			SEATTLE				$	$	$$$	$$$	$$$	$$$$	$$	$$$	$$$	$		$$$	$	$$	$$$$	$$	$$		$	$	
			END CTLSEC			CONTROL SECTION 1729																								
			BEG PH GP			BEGIN PHYSICAL GAP																								
			UXING	B		SR 99 SB	ST																							
						BRDG NUM 099/530W																								
26.55		22.79	ENTER CITY			SEATTLE					3						W	44P	W	12	56	5	02	1140	U1	45	40	L	P	
			EQUATION			026.43 =026.55																								
			BEG CTLSEC			CONTROL SECTION 1729																								
			BEG SU LN		RC	HIGH OCCUPANCY VEHICL12P																								
			BEG BRIDGE	I		DUWAMISH RIVER	ST																							
						BRDG NUM 099/530E																								

INTERSECTION DETAIL

SRMP	B	ARM	TURN LANES L NEAR LGT	WD	R NEAR LGT	WD	L FAR LGT	WD	R FAR LGT	WD	ACCELERATION LANES LEFT-- LGT	WD	L-CNTR LGT	WD	R-CNTR LGT	WD	RIGHT- LGT	WD
26.04		22.40	.06	24			.06	12										
26.07		22.43							.06	12								

SR 099 MAINLINE STATE ROUTE - SRSH COUNTY KING DOT DISTRICT 1

SRMP	B ARM	FEATURE	D	LR	DESCRIPTION	BRIDGE/UXING/XROAD OW	TC	L	NBR LNS D	I	DECREAS/DIV LFT SHD W/S	RDY W/S	RHT SHD W/S	MEDIAN WD/S	BR	INCRES/UNDI LFT SHD W/S	RDY W/S	RHT SHD W/S	SPC USE LNS WID	TOT RDY WID	MTCE A	SE	CITY NBR	ST FC	LEGAL SPEED D	IB	T R	P K	S T
26.55	22.79	MISC FEATR	I		END SR 509 NB				3									W	44P	W	12	56	5	02	1140	U1	45	40	L P
		END PH GP			END PHYSICAL GAP																								
26.57	22.81	BEG SU LN		LC	HIGH OCCUPANCY VEHICL12A				3	3	W	44A	W	24O				W	44P	W	24	112	5	02	1140	U1	45	40	L P
		MISC FEATR	D		END SR 509 SB																								
		BEG BRIDGE	D		DUWAMISH RIVER	ST																							
					BRDG NUM 099/530W																								
26.90	23.14	ON RAMP		L	MICHIGAN ST	ST		Y	2	2	W	44A	W	24O				W	44P	W	24	112	5	02	1140	U1	45	40	L P
		OFF RAMP		R	MICHIGAN ST	ST		Y																					
26.96	23.20	MISC FEATR		L	GORE (S102690)																								
26.97	23.21	MISC FEATR		R	GORE (P102690)																								
27.12	23.36	END BRIDGE	I		DUWAMISH RIVER				2	3	8P	24P	$	16P	JE	$	36P	8P	24		84	5	02	1140	U1	45	40	L P
		END BRIDGE	D		DUWAMISH RIVER																								
		END SU LN		RC	HIGH OCCUPANCY VEHICL12P																								
		END SU LN		LC	HIGH OCCUPANCY VEHICL12A																								
27.17B	23.41	BEG EQ			BEGIN BACK				3	3	8P	36P	4P	16S	DE	8P	36P	8P			72	5	02	1140	U1	45	40	L P	*
		END CTLSEC			CONTROL SECTION 1729																								
		BEG CTLSEC			CONTROL SECTION 1791																								
		BEG ST		I	EAST MARGINAL WAY																								
27.17	23.45	EQUATION			027.21B=027.17				4	3	$$$	$$$	$$$	$$$$	$$	$$C	87P	$$C			87	5	02	1140	U1	45	40	L P	*
		INTRSECTN		R	E MARGINAL WAY	CT	SG	Y																					
27.25	23.53								4	3								C	87P	C		87	5	02	1140	U1	$$	45	L P	*
27.26	23.54	WYE CONN		R	1ST AVE S	CT		Y																					
27.28	23.56	INTRSECTN		R	1ST AVE S	CT	SG	Y																					
27.30	23.58	BEG SU LN		C	TWO WAY TURN		11A		4	3								C	76P	C	11	87	5	02	1140	U1		45	L P	*
27.33	23.61								4	3								C	76A	C	11	87	5	02	1140	U1		45	L P	*
27.38	23.66	INTRSECTN		L	FIDALGO ST	CT		Y	3	3								C	61A	C	11	72	5	02	1140	U1		45	L P	*
27.46	23.74	INTRSECTN		R	S MEAD ST	CT		Y																					
27.51	23.79	INTRSECTN		R	S ORCAS ST	CT		Y																					
27.61	23.89	END SU LN		C	TWO WAY TURN		11A		3	3								C	72A	C	$$$	72	5	02	1140	U1		45	L P	*
27.62	23.90	INTRSECTN		R	S LUCILLE ST	CT	SG	Y																					
27.66	23.94	BEG SU LN		C	TWO WAY TURN		11A		3	3								C	61A	C	11	72	5	02	1140	U1		45	L P	*
27.69	23.97	INTRSECTN		R	S BRANDON ST	CT	AF	Y																					
27.72	24.00	INTRSECTN		L	OHIO AVE S	CT		Y																					
27.80	24.08	INTRSECTN		R	S DAWSON ST	CT	SG	Y																					
27.81	24.09	RR XING		B	NUM 809566M GRADE																								
27.91	24.19	END SU LN		C	TWO WAY TURN		11A		3	3								C	76A	C	$$$	76	5	02	1140	U1		45	L P	*
27.92	24.20	INTRSECTN		R	S HUDSON AVE	CT	SG	Y																					

INTERSECTION DETAIL

SRMP	B ARM	TURN LANES L NEAR LGT WD	R NEAR LGT WD	L FAR LGT WD	R FAR LGT WD	ACCELERATION LANES LEFT-- LGT WD	L-CNTR LGT WD	R-CNTR LGT WD	RIGHT- LGT WD
27.62	23.90			.03 11					
27.92	24.20			.05 11					

SR 099 MAINLINE STATE ROUTE - SRSH COUNTY KING DOT DISTRICT 1

SRMP	B	ARM	FEATURE	D	LR	DESCRIPTION	BRIDGE/UXING/XROAD OW	TC	L	NBR LNS D	I	DECREAS/DIV LFT SHD W/S	RDY W/S	RHT SHD W/S	MEDIAN WD/S	BR	INCRES/UNDI LFT SHD W/S	RDY W/S	RHT SHD W/S	SPC USE LNS WID	TOT RDY WID	MTCE A	SE	CITY NBR	ST FC	LEGAL SPEED D	IB	T R	P K	S T
27.99		24.27	BEG SU LN		C	TWO WAY TURN	11A			3	3							C	65A	C	11	76	5	02	1140	U1	45	L	P	*
28.06		24.34	ENT/EXIT		L	FEDERAL CENTER BLDG		OT	SG	Y																				
28.11		24.39	END SU LN		C	TWO WAY TURN	11A			3	3							C	76A	C	$$$	76	5	02	1140	U1	45	L	P	*
28.12		24.40	INTRSECTN		R	S ALASKA ST		CT		Y																				
28.26		24.54	INTRSECTN		B	DIAGONAL AVE		CT	SG	Y																				
			RR XING	B		NUM 809556G GRADE																								
28.27		24.55	WYE CONN		R	DIAGONAL AVE		CT		Y																				
28.41		24.69	INTRSECTN		L	S IDAHO ST		CT	SG	Y																				
28.49		24.77	INTRSECTN		L	S NEVADA ST		CT		Y																				
28.54		24.82	OFF RAMP		R	E MARGINAL WAY		ST		Y	3	3						C	76A	C		76	5	02	1140	U1	50	L	P	*
28.57		24.85	ON RAMP		L	E MARGINAL WAY		ST		Y	2	2	C	38A	4A	JE		$	38A	C		76	5	02	1140	U1	50	L	P	*
28.60		24.88	END ST	I		EAST MARGINAL WAY					2	2	C	38A	4A	JE			38A	C		76	5	02	1140	U1	50	L	P	$
			MISC FEATR		L	GORE (S102857)																								
			MISC FEATR		R	GORE (P102854)																								
28.61		24.89	BEG BRIDGE	B		SPOKANE ST		ST			2	2	W	38P	4P	JE			38P	W		76	5	02	1140	U1	50	L	P	
						BRDG NUM 099/538																								
28.84		25.12	ON RAMP		R	SPOKANE ST EB		ST		Y	2	3	W	38P	4P	JE			38P	W		76	5	02	1140	U1	50	L	P	
28.97		25.25	MISC FEATR		L	GORE (R102900)					3	3	W	38P	4P	JE			38P	W		76	5	02	1140	U1	50	L	P	
29.00		25.28	OFF RAMP		L	W SEATTLE FREEWAY		ST		Y																				
			MISC FEATR		L	GORE (R102912)																								
29.12		25.40	OFF RAMP		L	SPOKANE ST WB		ST		Y																				
29.20		25.48	END BRIDGE	B		SPOKANE ST					2	2	W	38P	4P	JE			38P	W		76	5	02	1140	U1	50	L	P	
29.84		26.12									2	3	W	38P	4P	JE			38P	W		76	5	02	1140	U1	50	L	P	
29.88		26.16	INTRSECTN		L	SR 99 COVIADCT (COUPLET)		ST		Y	$	3	$	$$$	$$$$	$$		C	38P	C		38	5	02	1140	U1	50	L	P	
			MISC FEATR	D		COUPLET - COVIADCT																								
29.89		26.17	BEG BRIDGE	I		ALASKAN WAY VIADUCT		ST																						
						BRDG NUM 099/540NB																								
30.30		26.58	OFF RAMP		R	SR 900 PROPOSED		ST		Y																				
30.32		26.60	INTRSECTN		R	SR 900 PROPOSED		ST		Y		3						C	38P	C		38	5	02	1140	U1	50	R	P	
30.48		26.76	ON RAMP		R	SR 900 PROPOSED		ST		Y																				
30.65		26.93	ON RAMP		R	1ST AVE S		ST		Y																				
30.72		27.00										4						C	44P	C		44	5	02	1140	U1	50	R	P	
31.30		27.58	OFF RAMP		R	SENECA ST		ST		Y		3						C	40P	C		40	5	02	1140	U1	50	R	P	
31.38		27.66	MISC FEATR		R	GORE (P103130)																								
31.69		27.97										3						C	40P	C		40	5	02	1140	U1	45	R	P	
31.72		28.00	INTRSECTN		L	SR 99 COVIADCT (COUPLET)		ST		Y	3	3	C	40P	4P	JE		$	40P	C		80	5	02	1140	U1	45	R	P	

INTERSECTION DETAIL

SRMP	B	ARM	TURN LANES L NEAR LGT	WD	R NEAR LGT	WD	L FAR LGT	WD	R FAR LGT	WD	ACCELERATION LANES LEFT LGT	WD	L-CNTR LGT	WD	R-CNTR LGT	WD	RIGHT LGT	WD
28.12		24.40					.03	11										
28.26		24.54	.06	11			.07	11										
28.41		24.69	.05	11														

SR 099 MAINLINE STATE ROUTE - SRSH COUNTY KING DOT DISTRICT 1

SRMP	B	ARM	FEATURE	D	LR	DESCRIPTION	BRIDGE/UXING/XROAD OW	TC	L	NBR LNS D	I	DECREAS/DIV LFT SHD W/S	RDY W/S	RHT SHD W/S	MEDIAN WD/S	BR	INCRES/UNDI LFT SHD W/S	RDY W/S	RHT SHD W/S	SPC USE LNS WID	TOT RDY WID	MTCE A	SE	CITY NBR	ST FC	LEGAL SPEED D	IB	T R	P K	S T
31.72		28.00	MISC FEATR	D		COUPLET - COVIADCT				3	3	C 40P			4P	JE		40P		C	80	5	02	1140	U1	45		R	P	
31.76		28.04								3	3	C 40P			4P	JE		40P		C	80	5	02	1140	U1	40		R	P	
31.79		28.07	ON RAMP		L	ELLIOT AVE	ST		Y	2	3	C 28P			4P	JE		40P		C	68	5	02	1140	U1	40		R	P	
31.80		28.08	OFF RAMP		R	WESTERN AVE	ST		Y	2	2	C 28P			4P	JE		22P		C	50	5	02	1140	U1	40		R	P	
31.85		28.13	MISC FEATR		R	GORE (P103180)				2	2	C 22P			4P	JE		22P		C	44	5	02	1140	U1	40		R	P	
32.01		28.29	MISC FEATR		R	GORE (Q103203)																								
32.02		28.30	END BRIDGE	I		ALASKAN WAY VIADUCT				2	2	C 25P			4P	JE	C	25P		C	50	5	02	1140	U1	40		R	P	
32.03		28.31	ON RAMP		R	WESTERN AVE	ST		Y																					
			OFF RAMP		L	WESTERN AVE	ST		Y																					
32.04		28.32	BEG TUNNEL	B		BATTERY ST																								
						TNNL NUM 099/541																								
32.44		28.72	BEG ST	I		AURORA AVE				2	2	C 24P			4A	JE	$	24P		C	48	5	02	1140	U1	40		R	P	*
			END TUNNEL	B		BATTERY ST																								
32.54		28.82	ON RAMP		R	DENNY WAY	ST		Y	2	4	C 48P			4A	JE		48P		C	96	5	02	1140	U1	40		R	P	*
			MISC FEATR		R	GORE(Q103254)																								
32.55		28.83	MISC FEATR		L	GORE (R103258)																								
32.58		28.86	INTRSECTN		B	THOMAS ST	CT		Y	3	4	C 48A			4A	JE		48A		C	96	5	02	1140	U1	40		R	P	*
			OFF RAMP		L	DENNY WAY	ST		Y																					
32.67		28.95	INTRSECTN		B	HARRISON ST	CT		Y																					
32.75		29.03	INTRSECTN		B	REPUBLICAN ST	CT		Y																					
32.78		29.06	OFF RAMP		R	MERCER ST	ST		Y	3	3	C 48A			4A	JE		48A		C	96	5	02	1140	U1	40		R	P	*
32.79		29.07	BEG BRIDGE	B		BROAD ST	ST			3	3	C 36A			4A	JE		41A		C	77	5	02	1140	U1	40		R	P	*
						BRDG NUM 099/547																								
32.81		29.09	END BRIDGE	B		BROAD ST																								
32.82		29.10	OFF RAMP		L	BROAD ST	ST		Y																					
32.85		29.13	BEG BRIDGE	B		MERCER ST	ST																							
						BRDG NUM 099/548																								
32.86		29.14	END BRIDGE	B		MERCER ST																								
32.90		29.18	INTRSECTN		B	ROY ST	CT		Y																					
32.97		29.25	INTRSECTN		B	VALLEY ST	CT		Y																					
33.03		29.31	INTRSECTN		B	ALOHA ST	CT		Y																					
33.08		29.36	INTRSECTN		B	WARD ST	CT		Y	3	3	C 36A			4A	JE		36A		C	72	5	02	1140	U1	40		R	P	*
33.20		29.48	INTRSECTN		L	HIGHLAND DR	CT		Y																					
33.26		29.54	INTRSECTN		L	COMSTOCK ST	CT		Y																					
33.86		30.14	BEG BRIDGE	B		LYNN ST	ST																							
						BRDG NUM 099/557																								
33.88		30.16	END BRIDGE	B		LYNN ST																								

INTERSECTION DETAIL

SRMP	B	ARM	TURN LANES L NEAR LGT	WD	R NEAR LGT	WD	L FAR LGT	WD	R FAR LGT	WD	ACCELERATION LANES LEFT LGT	WD	L-CNTR LGT	WD	R-CNTR LGT	WD	RIGHT LGT	WD
32.97		29.25															.11	14

SR 099 MAINLINE STATE ROUTE - SRSH COUNTY KING DOT DISTRICT 1

SRMP	B	ARM	FEATURE	DIRECTION TO INVENTORY / LEFT/RIGHT INDICATOR		DESCRIPTION	BRIDGE/UXING/XROAD OW	TC	L	NBR LNS D	I	WIDTH AND SURFACE INFORMATION: DECREAS/DIV LFT SHD W/S	RDY W/S	RHT SHD W/S	MEDIAN WD/S	BR	INCRES/UNDI LFT SHD W/S	RDY W/S	RHT SHD W/S	SPC USE LNS WID	TOT RDY WID	CLASSIFICATIONS: MTCE A	SE	CITY NBR	ST FC	LEGAL SPEED D	IB	T R	P K	S T
33.89		30.17	INTRSECTN	R		LYNN ST	CT		Y	3	3	C 36A			4A	JE		36A		C	72	5	02	1140	U1	40	R	P	*
33.90		30.18	INTRSECTN	R		MCGRAW ST	CT		Y	3	3	C 36P			4P	JE		36A		C	72	5	02	1140	U1	40	R	P	*
33.94		30.22	MISC FEATR	L		GORE (R103398)				3	3	C 36A			4P	JE		36A		C	72	5	02	1140	U1	40	R	P	*
33.98		30.26	OFF RAMP	L		DEXTER AVE N	ST		Y																				
34.09		30.37	WYE CONN	R		HALLADAY ST	CT		Y	3	3	C 36A			4P	CU		36A		C	72	5	02	1140	U1	40	R	P	*
34.11		30.39	INTRSECTN	R		HALLADAY ST	CT		Y																				
34.15		30.43	INTRSECTN	L		RAYE ST	CT		Y																				
34.17		30.45	BEG BRIDGE	B		GEO WASHINGTON MEM	ST			3	3	$ $$$			$$$$	$$		C 57A		C	57	5	02	1140	U1	40	R	P	*
						BRDG NUM 099/560																							
34.73		31.01	END BRIDGE	B		GEO WASHINGTON MEM				2	3							C 66A		C	66	5	02	1140	U1	40	R	P	*
			ON RAMP	L		N 38TH ST	ST		Y																				
			OFF RAMP	R		N 38TH ST	ST		Y																				
34.77		31.05	MISC FEATR	L		GORE (S103473)																							
			MISC FEATR	R		GORE (P103473)																							
34.82		31.10	BEG BRIDGE	B		N 38TH ST	ST			2	3							C 57A		C	57	5	02	1140	U1	40	R	P	*
						BRDG NUM 099/567																							
34.84		31.12	END BRIDGE	B		N 38TH ST																							
34.85		31.13	INTRSECTN		B	N 38TH ST	CT		Y	2	3	C 38A			5A	CU		$ 38A		C	76	5	02	1140	U1	40	R	X	*
34.89		31.17								2	3	C 38A			4A	JE		38A		C	76	5	02	1140	U1	40	R	X	*
34.92		31.20	INTRSECTN		B	N 39TH ST	CT		Y																				
35.00		31.28	INTRSECTN		B	N 40TH ST	CT		Y																				
35.10		31.38	UXING	B		PED XING	ST																						
						BRDG NUM 099/568																							
35.11		31.39	INTRSECTN		B	N 41ST ST	CT		Y																				
35.17		31.45	INTRSECTN		B	N 42ND ST	CT		Y																				
35.23		31.51	INTRSECTN		B	N MOTOR PL	CT		Y																				
35.28		31.56	INTRSECTN		L	N 43RD ST	CT		Y																				
35.30		31.58	INTRSECTN		R	N 43RD ST	CT		Y																				
35.33		31.61	INTRSECTN		L	N 44TH ST	CT		Y																				
35.35		31.63	INTRSECTN		R	N 44TH ST	CT		Y																				
35.36		31.64	INTRSECTN		R	N ALLEN PL	CT		Y																				
35.37		31.65	INTRSECTN		L	N ALLEN PL	CT		Y																				
35.38		31.66	INTRSECTN		R	N 45TH ST	CT		Y																				
			INTRSECTN		R	GREEN LAKE WAY N	CT		Y																				
			ON RAMP	L		N 46TH ST	ST		Y																				
35.43		31.71	MISC FEATR	L		GORE (S103538)																							
35.46		31.74	BEG BRIDGE	B		N 46TH ST	ST																						
						BRDG NUM 099/569																							
35.48		31.76	END BRIDGE	B		N 46TH ST																							
35.49		31.77	INTRSECTN		R	N 46TH ST	CT		Y																				
			INTRSECTN		L	N 46TH ST	CT		Y																				
35.52		31.80	INTRSECTN		B	N 47TH ST	CT		Y																				
35.57		31.85	INTRSECTN		B	N 48TH ST	CT		Y																				

SR 099 MAINLINE STATE ROUTE - SRSH COUNTY KING DOT DISTRICT 1

SRMP	B	ARM	FEATURE	D	LR	DESCRIPTION	BRIDGE/UXING/XROAD OW	TC	L	NBR LNS D	I	DECREAS/DIV LFT SHD W/S	RDY W/S	RHT SHD W/S	MEDIAN-WD/S	BR	INCRES/UNDI LFT SHD W/S	RDY W/S	RHT SHD W/S	SPC USE LNS WID	TOT RDY WID	MTCE A	SE	CITY NBR	ST FC	LEGAL SPEED D	IB	T R	P K	S T
35.58		31.86								2	3	C 38A			4A	JE		38A		C	76	5	02	1140	U1	40	R	X	*
35.62		31.90	INTRSECTN		B	N 49TH ST	CT		Y	2	3	C 38A			5A	CU		38A		C	76	5	02	1140	U1	40	R	X	*
35.67		31.95	INTRSECTN		B	N 50TH ST	CT		Y																				
35.69		31.97	BEG BRIDGE	B		N 50TH ST	ST			2	3	C 31A			2A	CU		31A		C	62	5	02	1140	U1	40	R	P	*
						BRDG NUM 099/570																							
35.70		31.98	END BRIDGE	B		N 50TH ST				3	3	$ $$$			$$$$	$$		C 62A		C	62	5	02	1140	U1	40	R	P	*
35.80		32.08	UXING		B	PED XING	ST																						
						BRDG NUM 099/571																							
35.91		32.19	UXING		B	PED XING	ST																						
						BRDG NUM 099/572																							
36.02		32.30	UXING		B	PED XING	ST																						
						BRDG NUM 099/573																							
36.15		32.43	ENT/EXIT		B	N 59TH ST-WOODLND PK ZOO	CT		Y	3	3							C 70A		C	70	5	02	1140	U1	40	R	P	*
36.18		32.46	INTRSECTN		L	N 60TH ST	CT		Y																				
36.21		32.49	OFF RAMP		R	N 63RD ST	ST		Y																				
36.24		32.52	INTRSECTN		L	N 61ST ST	CT		Y																				
			MISC FEATR		R	GORE (P103621)																							
36.28		32.56	INTRSECTN		L	N 62ND ST	CT		Y																				
36.29		32.57	BEG BRIDGE	B		N 63RD ST	ST			3	3							C 60A		C	60	5	02	1140	U1	40	R	P	*
						BRDG NUM 099/574																							
36.31		32.59	END BRIDGE	B		N 63RD ST				3	3	C 30A			4A	JE		$ 30A		C	60	5	02	1140	U1	40	R	P	*
36.45		32.73	INTRSECTN		R	W GREEN LAKE WAY N	CT		Y	3	3	C 37A			6A	JE		37A		C	74	5	02	1140	U1	40	R	P	*
36.50		32.78	INTRSECTN		L	N 66TH ST	CT		Y																				
36.57		32.85	INTRSECTN		L	N 67TH ST	CT		Y																				
36.64		32.92	INTRSECTN		L	N 68TH ST	CT		Y																				
36.65		32.93	MISC FEATR	B		PED XING		SG	Y																				
36.70		32.98	INTRSECTN		L	N 70TH ST	CT		Y																				
36.74		33.02	INTRSECTN		L	N 71ST ST	CT		Y																				
36.81		33.09	INTRSECTN		L	N 72ND ST	CT		Y																				
36.83		33.11	INTRSECTN		R	W GREEN LAKE DR N	CT		Y																				
36.84		33.12	WYE CONN		R	W GREEN LK DR N	CT		Y	3	3	C 30A			10A	CU		30A		C	60	5	02	1140	U1	40	R	P	*
36.86		33.14	INTRSECTN		L	N 73RD ST	CT		Y	3	3	C 30A			10A	CU		30A		C	60	5	02	1140	U1	40	R	X	*
36.89		33.17	INTRSECTN		R	KEEN WAY N	CT		Y																				
36.93		33.21	INTRSECTN		B	WINONA AVE N	CT	SG	Y	3	3	C 30A			10A	CU		30A		C	60	5	02	1140	U1	30	R	X	*
36.96		33.24	INTRSECTN		L	N 75TH ST	CT		Y																				
37.01		33.29	INTRSECTN		B	N 76TH ST	CT		Y																				
37.07		33.35	INTRSECTN		B	N 77TH ST	CT	SG	Y																				

INTERSECTION DETAIL

SRMP	B	ARM	TURN LANES L NEAR LGT	WD	R NEAR LGT	WD	L FAR LGT	WD	R FAR LGT	WD	ACCELERATION LANES LEFT-- LGT	WD	L-CNTR LGT	WD	R-CNTR LGT	WD	RIGHT- LGT	WD
36.93		33.21	.04	10														
37.07		33.35					.04	10										

SR 099 MAINLINE STATE ROUTE - SRSH COUNTY KING DOT DISTRICT 1

SRMP	B	ARM	FEATURE	DIRECTION TO INVENTORY / LEFT/RIGHT INDICATOR	D	LR	DESCRIPTION	BRIDGE/UXING/XROAD OW	TC	L	NBR LNS D	I	DECREAS/DIV LFT SHD W/S	RDY W/S	RHT SHD W/S	MEDIAN WD/S	BR	INCRES/UNDI LFT SHD W/S	RDY W/S	RHT SHD W/S	SPC USE LNS WID	TOT RDY WID	MTCE A	SE	CITY NBR	ST FC	LEGAL SPEED D	IB	T R	P K	S T
37.11		33.39	INTRSECTN		B	N	78TH ST		CT		Y	3	3	C	30A		10A	CU		30A	C		60	5	02	1140	U1	30	R	X	*
37.16		33.44	INTRSECTN		L	N	79TH ST		CT		Y																				
37.22		33.50	INTRSECTN		B	N	80TH ST		CT	SG	Y																				
37.26		33.54	INTRSECTN		B	N	81ST ST		CT		Y																				
37.31		33.59	INTRSECTN		B	N	82ND ST		CT		Y																				
37.35		33.63	INTRSECTN		R	GREEN LAKE DR N			CT	SG	Y																				
37.36		33.64	INTRSECTN		B	N	83RD ST		CT	SG	Y																				
37.41		33.69	INTRSECTN		B	N	84TH ST		CT		Y																				
37.46		33.74	INTRSECTN		B	N	85TH ST		CT	SG	Y	3	3	C	30A		10A	CU		30A	C		60	5	02	1140	U1	35	R	X	*
37.51		33.79	INTRSECTN		L	N	86TH ST		CT		Y																				
37.56		33.84	INTRSECTN		L	N	87TH ST		CT		Y																				
37.58		33.86	INTRSECTN		R	N	88TH ST		CT		Y																				
37.61		33.89	INTRSECTN		L	N	88TH ST		CT		Y																				
37.67		33.95	INTRSECTN		L	N	89TH ST		CT		Y																				
37.71		33.99	INTRSECTN		B	N	90TH ST		CT	SG	Y																				
37.77		34.05	INTRSECTN		B	N	91ST ST		CT		Y																				
37.80		34.08	BEG SU LN		C	TWO WAY TURN		10A				3	3	$	$$$		$$$$	$$	C	62A	C	10	72	5	02	1140	U1	35	R	X	*
37.82		34.10	INTRSECTN		B	N	92ND ST		CT		Y																				
37.86		34.14	INTRSECTN		B	N	93RD ST		CT		Y																				
37.92		34.20	INTRSECTN		R	N	94TH ST		CT		Y																				
37.96		34.24	INTRSECTN		L	N	95TH ST		CT		Y																				
38.02		34.30	INTRSECTN		R	N	96TH ST		CT		Y																				
38.03		34.31	INTRSECTN		L	N	96TH ST		CT		Y																				
38.05		34.33	END SU LN		C	TWO WAY TURN		10A				3	3	C	30A		10A	CU	$	30A	C	$$$	60	5	02	1140	U1	35	R	X	*
38.08		34.36	INTRSECTN		B	N	97TH ST		CT		Y																				
38.15		34.43	INTRSECTN		B	N	98TH ST		CT		Y																				
38.22		34.50	INTRSECTN		B	N	100TH ST		CT		Y	2	3	C	30A		10A	CU		30A	C		60	5	02	1140	U1	35	R	X	*

INTERSECTION DETAIL

SRMP	B	ARM	TURN LANES L NEAR LGT	WD	R NEAR LGT	WD	L FAR LGT	WD	R FAR LGT	WD	ACCELERATION LANES LEFT LGT	WD	L-CNTR LGT	WD	R-CNTR LGT	WD	RIGHT LGT	WD
37.22		33.50	.04	10			.04	10										
37.36		33.64					.03	10										
37.46		33.74	.04	10	.04	9	.04	10										
37.56		33.84	.03	10														
37.58		33.86					.04	10										
37.71		33.99	.03	10			.03	10										
37.86		34.14	.04	10			.03	10										
37.96		34.24	.04	10														
38.08		34.36	.03	10			.04	10										
38.22		34.50	.04	10			.04	10										

SR 099 MAINLINE STATE ROUTE - SRSH COUNTY KING DOT DISTRICT 1

SRMP	B	ARM	FEATURE	DIRECTION TO INVENTORY / LEFT/RIGHT INDICATOR	DESCRIPTION	BRIDGE/UXING/XROAD OW	TC	L	NBR LNS D	I	DECREAS/DIV LFT SHD W/S	RDY W/S	RHT SHD W/S	MEDIAN WD/S	BR	INCRES/UNDI LFT SHD W/S	RDY W/S	RHT SHD W/S	SPC USE LNS WID	TOT RDY WID	MTCE A	SE	CITY NBR	ST FC	LEGAL SPEED D	IB	T R	P K	S T
38.27		34.55	INTRSECTN	L	N 101ST ST	CT		Y	2	3	C 30A		10A	CU		30A		C		60	5	02	1140	U1	35	R	X	*
38.32		34.60	UXING	B	PED XING	ST																							
					BRDG NUM 099/581																								
			INTRSECTN	L	N 102ND ST	CT	SG	Y																					
38.35		34.63	INTRSECTN	R	N 103RD ST	CT		Y																					
38.38		34.66	INTRSECTN	L	N 103RD ST	CT		Y																					
38.42		34.70	INTRSECTN	L	N 104TH ST	CT		Y																					
38.47		34.75	INTRSECTN	R	N NORTHGATE WAY	CT	SG	Y	3	3	C 30A		10A	CU		30A		C		60	5	02	1140	U1	35	R	X	*
			INTRSECTN	L	N 105TH ST	CT	SG	Y																					
38.53		34.81	BEG SU LN	C	TWO WAY TURN		10A		2	2	$ $$$		$$$$	$$		C 64A		C	10	74	5	02	1140	U1	35	R	X	*
38.57		34.85	INTRSECTN	L	N 107TH ST	CT		Y																					
38.59		34.87	INTRSECTN	R	N 107TH ST	CT		Y																					
38.67		34.95	INTRSECTN	L	N 109TH ST	CT		Y																					
38.74		35.02	END SU LN	C	TWO WAY TURN		10A		2	2						C 74A		C	$$$	74	5	02	1140	U1	35	R	X	*
38.81		35.09	ENT/EXIT	B	WASHELLI CEMETERY	PV	SG	Y																					
38.97		35.25	BEG SU LN	R	HIGH OCCUPANCY VEHICL		11A		2	2						5A 61A		5A	11	72	5	02	1140	U1	40	R	P	*
			INTRSECTN	R	N 115TH ST	CT	SG	Y																					
39.01		35.29	BEG SU LN	C	TWO WAY TURN		11A		2	2						5A 50A		5A	22	72	5	02	1140	U1	40	R	P	*
39.14		35.42	INTRSECTN	R	N 117TH ST	CT	SG	Y																					
39.41		35.69	END SU LN	C	TWO WAY TURN		11A		2	2						5A 61A		5A	11	72	5	02	1140	U1	40	R	P	*
39.46		35.74	INTRSECTN	B	N 125TH ST	CT	SG	Y																					
39.52		35.80	BEG SU LN	C	TWO WAY TURN		12A		2	2						5A 49A		5A	23	72	5	02	1140	U1	40	R	P	*
39.60		35.88	INTRSECTN	L	N 127TH ST	CT		Y																					
39.66		35.94	INTRSECTN	B	N 128TH ST	CT		Y																					
39.67		35.95	END SU LN	C	TWO WAY TURN		12A		2	2						5A 61A		5A	11	72	5	02	1140	U1	40	R	P	*
39.71		35.99	INTRSECTN	B	N 130TH ST	CT	SG	Y	2	2						11A 61A		$$$	11	72	5	02	1140	U1	40	R	P	*
39.72		36.00	UXING	B	PED XING	ST																							
					BRDG NUM 099/582																								
39.77		36.05	BEG SU LN	C	TWO WAY TURN		11A		2	2						11A 50A			22	72	5	02	1140	U1	40	R	P	*
39.97		36.25	MISC FEATR	B	PED XING		PC	Y																					
39.99		36.27	INTRSECTN	B	N 135TH ST	CT	SG	Y																					

INTERSECTION DETAIL

SRMP	B	ARM	TURN LANES L NEAR LGT	WD	R NEAR LGT	WD	L FAR LGT	WD	R FAR LGT	WD	ACCELERATION LANES LEFT LGT	WD	L-CNTR LGT	WD	R-CNTR LGT	WD	RIGHT LGT	WD
38.38		34.66	.04	10														
38.47		34.75	.06	10			.04	10										
38.81		35.09	.04	10			.02	10										
38.97		35.25					.03	10										
39.14		35.42					.03	11										
39.46		35.74	.04	11			.03	11										
39.71		35.99	.03	11			.06	11										

SR 099 MAINLINE STATE ROUTE - SRSH COUNTY KING DOT DISTRICT 1

SRMP	B	ARM	FEATURE	D	LR	DESCRIPTION	BRIDGE/UXING/XROAD OW	TC	L	NBR LNS D	I	DECREAS/DIV LFT SHD W/S	RDY W/S	RHT SHD W/S	MEDIAN WD/S	BR	INCRES/UNDI LFT SHD W/S	RDY W/S	RHT SHD W/S	SPC USE LNS WID	TOT RDY WID	MTCE A	SE	CITY NBR	ST FC	LEGAL SPEED D	IB	T R	P K	S T
40.09		36.37	INTRSECTN	B		N 137TH ST	CT		Y	2	2						11A	50A		22	72	5	02	1140	U1	40		R	P	*
40.21		36.49	MISC FEATR	B		PED XING		AF	Y																					
40.22		36.50	INTRSECTN		R	N 140TH ST	CT		Y																					
40.26		36.54	INTRSECTN		L	N 141ST ST	CT		Y																					
40.34		36.62	INTRSECTN		B	N 143RD ST	CT		Y																					
40.40		36.68	END SU LN		C	TWO WAY TURN		11A		2	2						11A	61A		11	72	5	02	1140	U1	40		R	P	*
40.44		36.72	WYE CONN		R	N ROOSEVELT WAY	CT		Y																					
40.45		36.73	INTRSECTN		R	N ROOSEVELT WAY	CT		Y																					
40.47		36.75	LEAVE CITY			SEATTLE				2	2						11A	61A		$$$	61	5	02	1169	U1	40		R	P	*
			ENTER CITY			SHORELINE																								
			END SU LN		R	HIGH OCCUPANCY VEHICL		11A																						
			INTRSECTN		L	N 145TH ST	CT	SG	Y																					
			INTRSECTN		R	SR 523-N 145TH ST	ST	SG	Y																					
40.48		36.76	WYE CONN		R	SR 523	ST		Y																					
40.55		36.83	BEG SU LN		C	TWO WAY TURN		11A		2	2						10A	51A	10A	11	62	5	02	1169	U1	40		R	P	*
40.67		36.95	INTRSECTN		L	N 149TH ST	CT		Y																					
40.80		37.08	INTRSECTN		R	N 152ND ST	CT		Y																					
40.89		37.17	END SU LN		C	TWO WAY TURN		11A		2	2						10A	62A	10A	$$$	62	5	02	1169	U1	40		R	P	*
40.96		37.24	WYE CONN		B	N 155TH ST	CT		Y																					
40.97		37.25	INTRSECTN		B	N 155TH ST	CT	SG	Y																					
40.98		37.26	WYE CONN		R	N 155TH ST	CT		Y																					
41.00		37.28	MP MARKER		B	41																								
41.05		37.33	BEG SU LN		C	TWO WAY TURN		12A		2	2						10A	51A	10A	12	63	5	02	1169	U1	40		R	P	*
41.14		37.42	END SU LN		C	TWO WAY TURN		12A		2	2						10A	62A	10A	$$$	62	5	02	1169	U1	40		R	P	*
41.23		37.51	INTRSECTN		B	N 160TH ST	CT	SG	Y																					
41.30		37.58	BEG SU LN		C	TWO WAY TURN		16A		2	2						10A	51A	10A	16	67	5	02	1169	U1	40		R	P	*
41.35		37.63	INTRSECTN		L	N 163RD ST	CT		N																					
41.48		37.76	CHG SU LN		C	TWO WAY TURN		11A		2	2						10A	51A	10A	11	62	5	02	1169	U1	40		R	P	*
			INTRSECTN		B	N 165TH ST	CT		N																					
41.60		37.88	INTRSECTN		R	N 167TH ST	CT		N																					
41.74		38.02	INTRSECTN		L	N 170TH ST	CT		N																					
41.87		38.15	WYE CONN		R	RONALD PL N	CT		Y																					

INTERSECTION DETAIL

SRMP	B	ARM	TURN LANES L NEAR LGT	WD	R NEAR LGT	WD	L FAR LGT	WD	R FAR LGT	WD	ACCELERATION LANES LEFT-- LGT	WD	L-CNTR LGT	WD	R-CNTR LGT	WD	RIGHT- LGT	WD
40.09		36.37			.02	10												
40.47		36.75	.02	10			.03	11										
40.48		36.76															.05	12
40.96		37.24			.04	15												
40.97		37.25	.06	10			.04	10										
41.23		37.51	.05	22			.04	14	.04	14								

SR 099 MAINLINE STATE ROUTE - SRSH COUNTY KING DOT DISTRICT 1

SRMP	B ARM	FEATURE	D	LR	DESCRIPTION	BRIDGE NBR	UXING-LNS	XROAD-OW	TC	L	DECREAS/DIV LFT SHD W/S	RDY W/S	RHT SHD W/S	MEDIAN-WD/S	BR	INCRES/UNDI LFT SHD W/S	RDY W/S	RHT SHD W/S	SPC USE LNS WID	TOT RDY WID	MTCE A	SE	CITY NBR	ST FC	LEGAL SPEED D	IB	T R	P K	S T
41.88	38.16	END SU LN	C		TWO WAY TURN 11A		2	2								10A	61A	10A	$$$	61	5	02	1169	U1	40		R	P	*
41.90	38.18	INTRSECTN	R		RONALD PL N		CT		Y																				
41.98	38.26	INTRSECTN	B		N 175TH ST		CT	SG	Y																				
42.07	38.35	BEG SU LN	C		TWO WAY TURN 12A		2	2								10A	44A	10A	12	56	5	02	1169	U1	40		R	P	*
42.21	38.49	INTRSECTN	R		RONALD PL N		CT		Y																				
42.22	38.50	MISC FEATR	R		ENT RICHMOND HIGHLAND																								
42.24	38.52	INTRSECTN	R		N 180TH ST		CT		Y																				
42.32	38.60	INTRSECTN	L		N 182ND ST		CT		Y																				
42.36	38.64	INTRSECTN	R		N 183RD ST		CT		Y																				
42.37	38.65	END SU LN	C		TWO WAY TURN 12A		2	2								10A	56A	10A	$$$	56	5	02	1169	U1	40		R	P	*
42.49	38.77	INTRSECTN	B		N 185TH ST		CT	SG	Y	2	2					8A	56A	8A		56	5	02	1169	U1	40		R	P	*
42.50	38.78	INTRSECTN	L		FIRLANDS WAY N		CT		Y																				
42.51	38.79	WYE CONN	L		FIRLANDS WAY N		CT		Y																				
42.56	38.84	BEG SU LN	C		TWO WAY TURN 12A		2	2								8A	44A	8A	12	56	5	02	1169	U1	40		R	P	*
42.66	38.94	ENT/EXIT	L		PARK AND RIDE LOT		ST		Y																				
42.74	39.02						2	2								8A	44A	10A	12	56	5	02	1169	U1	40		R	P	*
42.75	39.03	END SU LN	C		TWO WAY TURN 12A		2	2								8A	56A	8A	$$$	56	5	02	1169	U1	40		R	P	*
		MISC FEATR	L		FLYER STOP 5222																								
42.80	39.08	INTRSECTN	B		N 192ND ST		CT	SG	Y																				
42.85	39.13	BEG SU LN	C		TWO WAY TURN 12A		2	2								8A	44A	10A	12	56	5	02	1169	U1	40		R	P	*
42.99	39.27	INTRSECTN	B		N 195TH ST		CT		N																				
43.00	39.28	INTRSECTN	R		ECHO LAKE PL N		CT		Y																				
43.01	39.29	MP MARKER	B		43																								
43.04	39.32	INTRSECTN	L		FIRLANDS WAY N		CT		N	2	2					$$C	52A	10A	12	64	5	02	1169	U1	40		R	P	*
43.12	39.40	INTRSECTN	B		N 198TH ST		CT		Y																				
43.16	39.44	END SU LN	C		TWO WAY TURN 12A		2	2								8A	56A	10A	$$$	56	5	02	1169	U1	40		R	P	*
43.17	39.45	INTRSECTN	B		N 199TH ST		CT		Y																				
43.24	39.52	INTRSECTN	B		N 200TH ST		CT	SG	Y	2	2					8A	64A	$$C		64	5	02	1169	U1	40		R	P	*
43.35	39.63						2	2								8A	66A	C		66	5	02	1169	U1	40		R	P	*
43.41	39.69						2	3								$$C	82A	C		82	5	02	1169	U1	40		R	P	*
43.43	39.71						2	2								C	82A	C		82	5	02	1169	U1	40		R	P	*
43.44	39.72	EXIT TO	R		SHOPPING CENTER		PV		Y																				
43.48	39.75	EQUATION			043.47 =043.48		2	2								C	70A	C		70	5	02	1169	U1	40		R	P	*

INTERSECTION DETAIL

SRMP	B ARM	TURN LANES L NEAR LGT	WD	R NEAR LGT	WD	L FAR LGT	WD	R FAR LGT	WD	ACCELERATION LANES LEFT-- LGT	WD	L-CNTR LGT	WD	R-CNTR LGT	WD	RIGHT- LGT	WD
41.98	38.26	.06	12			.06	23										
42.49	38.77	.06	20			.03	10										
42.80	39.08	.03	12			.03	12										
43.24	39.52	.04	10			.12	10										
43.44	39.72			.04	24												

SR 099 MAINLINE STATE ROUTE - SRSH COUNTY KING DOT DISTRICT 1

SRMP	B ARM	FEATURE	D	LR	DIRECTION TO INVENTORY / LEFT/RIGHT INDICATOR / DESCRIPTION	BRIDGE/UXING/XROAD OW	TC	L	NBR LNS D	I	DECREAS/DIV LFT SHD W/S	RDY W/S	RHT SHD W/S	MEDIAN WD/S	BR	INCRES/UNDI LFT SHD W/S	RDY W/S	RHT SHD W/S	SPC USE LNS WID	TOT RDY WID	MTCE A	SE	CITY NBR	ST FC	LEGAL SPEED D	IB	T R	P K	S T
43.48	39.75	WYE CONN		R	N 205TH ST	CT		Y	2	2							C	70A	C	70	5	02	1169	U1	40	R	P	*
43.50	39.77	LEAVE CITY			SHORELINE				2	2							C	70A	C	70	5	02	0365	U1	45	R	P	$
		END ST	I		AURORA AVE																							
		END CTLSEC			CONTROL SECTION 1791																							
		LEAVE CO			KING																							

INTERSECTION DETAIL

SRMP	B ARM	TURN LANES L NEAR LGT WD	R NEAR LGT WD	L FAR LGT WD	R FAR LGT WD	ACCELERATION LANES LEFT-- LGT WD	L-CNTR LGT WD	R-CNTR LGT WD	RIGHT- LGT WD
43.48	39.75		.04 14						

SR 099 MAINLINE STATE ROUTE - SRSH COUNTY SNOHOMISH DOT DISTRICT 1

SRMP	B	ARM	FEATURE	D	LR	DESCRIPTION	BRIDGE/XING/XROAD OW	TC	L	NBR LNS D	I	DECREAS/DIV LFT SHD W/S	RDY W/S	RHT SHD W/S	MEDIAN WD/S	BR	INCRES/UNDI LFT SHD W/S	RDY W/S	RHT SHD W/S	SPC USE LNS	WID	TOT RDY WID	MTCE A	SE	CITY NBR	ST FC	LEGAL SPEED D	IB	T R	P K	S T
43.50		39.77	ENTER CO			SNOHOMISH				2	2							C	70A		C		70	5	02	0365	U1		45	R	P
			ENTER CITY			EDMONDS																										
			BEG CTLSEC			CONTROL SECTION 3101																										
			INTRSECTN	B		N 205TH ST	CT	SG	Y																							
43.52		39.79	WYE CONN	B		N 205TH ST	CT		Y																							
43.55		39.82	ON RAMP	L		SR 104	ST		Y																							
43.58		39.85	MISC FEATR	L		GORE (R504362)																										
43.60		39.87	BEG BRIDGE B			SR 104	ST			2	2							C	54P		C		54	5	02	0365	U1		45	R	P
						BRDG NUM 099/600																										
43.62		39.89	END BRIDGE B			SR 104				2	2							C	60A		C		60	5	02	0365	U1		45	R	P
			OFF RAMP	L		SR 104	ST		Y																							
			OFF RAMP	R		SR 104	ST		Y																							
43.67		39.94	ON RAMP	R		SR 104	ST		Y																							
43.71		39.98	BEG SU LN	C		TWO WAY TURN		12A		2	2							C	68A		C	12	80	5	02	0365	U1		45	R	P
43.77		40.04	INTRSECTN	B		240TH ST SW	CT		Y																							
43.83		40.10	END SU LN	C		TWO WAY TURN		12A		2	2							C	80A		C	$$$	80	5	02	0365	U1		45	R	P
43.89		40.16	WYE CONN	L		238TH ST SW	CT		Y																							
43.91		40.18	INTRSECTN	B		238TH ST SW	CT	SG	Y	2	2							C	80A		C		80	3	01	0365	U1		45	R	P
43.96		40.23	BEG SU LN	C		TWO WAY TURN		12A		2	2							C	58A	10A		12	70	3	01	0365	U1		45	R	P
43.99		40.26	MP MARKER	R		44																										
44.01		40.28	END SU LN	C		TWO WAY TURN		12A		2	2							C	70A	10A		$$$	70	3	01	0365	U1		45	R	P
44.04		40.31	INTRSECTN	B		236TH ST SW	CT		Y																							
44.06		40.33								2	2						10A	58A	10A				58	3	01	0365	U1		45	R	P
44.08		40.35	BEG SU LN	C		TWO WAY TURN		12A		2	2						10A	46A	10A			12	58	3	01	0365	U1		45	R	P
44.19		40.46	INTRSECTN	B		234TH ST SW	CT		Y																							
44.28		40.55								2	2						10A	58A		$$C		12	70	3	01	0365	U1		45	R	P
44.40		40.67								2	2						$$C	68A		C		12	80	3	01	0365	U1		45	R	P
44.47		40.74	INTRSECTN	B		230TH ST SW	CT		Y	2	2						10A	58A		C		12	70	3	01	0365	U1		45	R	P
44.60		40.87	INTRSECTN	L		228TH ST SW	CT		Y																							
44.65		40.92								2	2						10A	46A	10A			12	58	3	01	0365	U1		45	R	P
44.71		40.98	END SU LN	C		TWO WAY TURN		12A		2	2						10A	58A	10A			$$$	58	3	01	0365	U1		45	R	P
44.74		41.01	INTRSECTN	B		76TH AVE W	CT		Y	2	2						8A	72A		$$C			72	3	01	0365	U1		45	R	P
44.78		41.05	WYE CONN	L		76TH AVE W	CT		Y																							

INTERSECTION DETAIL

SRMP	B	ARM	TURN LANES L NEAR LGT	WD	R NEAR LGT	WD	L FAR LGT	WD	R FAR LGT	WD	ACCELERATION LANES LEFT LGT	WD	L-CNTR LGT	WD	R-CNTR LGT	WD	RIGHT LGT	WD
43.50		39.77	.08	10			.08	10										
43.91		40.18	.03	10	.03	11	.03	10	.02	11								
44.04		40.31	.02	12			.03	12										
44.47		40.74							.02	10								
44.74		41.01					.03	10			.02	10						

SR 099 MAINLINE STATE ROUTE - SRSH COUNTY SNOHOMISH DOT DISTRICT 1

SRMP	B	ARM	FEATURE	D	LR	DESCRIPTION	BRIDGE/UXING/XROAD OW	TC	L	NBR LNS D	I	DECREAS/DIV LFT SHD W/S	RDY W/S	RHT SHD W/S	MEDIAN WD/S	BR	INCRES/UNDI LFT SHD W/S	RDY W/S	RHT SHD W/S	SPC USE LNS WID	TOT RDY WID	MTCE A	SE	CITY NBR	ST FC	LEGAL SPEED D	IB	T R	P K	S T
44.89		41.16	INTRSECTN	B		224TH ST SW	CT	SG	Y	2	2						$$C	80A	C		80	3	01	0365	U1	45	R	P	
44.92		41.19								2	2						10A	72A	C		72	3	01	0365	U1	45	R	P	
44.96		41.23	BEG SU LN	C		TWO WAY TURN	12A			2	2						10A	60A	C	12	72	3	01	0365	U1	45	R	P	
44.99		41.26	MP MARKER	R		45																								
45.00		41.27								2	2						$$C	70A	C	12	82	3	01	0365	U1	45	R	P	
45.06		41.33	END SU LN	C		TWO WAY TURN	12A			2	2							C	82A	C $$$	82	3	01	0365	U1	45	R	P	
45.16		41.43	INTRSECTN	B		220TH ST SW	CT	SG	Y	2	2							C	72A	10A	72	3	01	0365	U1	45	R	P	
45.23		41.50	BEG SU LN	C		TWO WAY TURN	12A			2	2							C	60A	10A 12	72	3	01	0365	U1	45	R	P	
			ENT/EXIT	L		SHOPPING CENTER	PV		Y																					
45.28		41.55	ENT/EXIT	L		SHOPPING CENTER	PV		Y																					
45.30		41.57								2	2						10A	48A	10A	12	60	3	01	0365	U1	45	R	P	
45.37		41.64								2	2						$$C	68A	$$C	12	80	3	01	0365	U1	45	R	P	
45.43		41.70	INTRSECTN	B		216TH ST SW	CT		Y	2	2						10A	58A	C	12	70	3	01	0365	U1	45	R	P	
45.64		41.91	END SU LN	C		TWO WAY TURN	12A			2	2						10A	70A	C $$$		70	3	01	0365	U1	45	R	P	
45.72		41.99	INTRSECTN	B		212TH ST SW	CT	SG	Y																					
45.80		42.07	BEG SU LN	C		TWO WAY TURN	12A			2	2						10A	48A	10A	12	60	3	01	0365	U1	45	R	P	
45.86		42.13	LEAVE CITY			EDMONDS				2	2						10A	48A	10A	12	60	3	01	0715	U1	45	R	P	
			ENTER CITY			LYNNWOOD																								
45.92		42.19	END SU LN	C		TWO WAY TURN	12A			2	2						$$C	82A	$$C	$$$	82	3	01	0715	U1	45	R	P	
45.99		42.26	MP MARKER	L		46																								
46.00		42.27	INTRSECTN	B		208TH ST SW	CT	SG	Y																					
46.07		42.34	BEG SU LN	C		TWO WAY TURN	12A			2	2							C	70A	C 12	82	3	01	0715	U1	45	R	P	
46.14		42.41								2	2						10A	60A	C	12	72	3	01	0715	U1	45	R	P	
46.28		42.55	INTRSECTN	R		204TH ST SW	CT		Y	2	2						10A	48A	12A	12	60	3	01	0715	U1	45	R	P	
46.34		42.61	END SU LN	C		TWO WAY TURN	12A			2	2						10A	60A	12A	$$$	60	3	01	0715	U1	45	R	P	
46.37		42.64								2	2						10A	72A	$$C		72	3	01	0715	U1	45	R	P	
46.42		42.69	INTRSECTN	B		202ND ST SW	CT		Y	2	2						10A	60A	10A		60	3	01	0715	U1	45	R	P	
46.43		42.70	INTRSECTN	L		64TH AVE W	CT		Y																					
46.46		42.73	WYE CONN	L		64TH AVE W	CT		Y																					
46.56		42.83	INTRSECTN	B		200TH ST SW	CT	SG	Y																					
46.69		42.96								2	2						10A	70A	$$C		70	3	01	0715	U1	45	R	P	

INTERSECTION DETAIL

SRMP	B	ARM	TURN LANES L NEAR LGT	WD	R NEAR LGT	WD	L FAR LGT	WD	R FAR LGT	WD	ACCELERATION LANES LEFT LGT	WD	L-CNTR LGT	WD	R-CNTR LGT	WD	RIGHT LGT	WD
44.89		41.16	.07	10	.02	10	.04	10	.02	10								
45.16		41.43	.06	10	.02	11	.04	10	.03	10								
45.72		41.99	.05	10	.02	10	.04	10	.02	10								
46.00		42.27	.06	11	.03	12	.04	11	.05	12								
46.28		42.55			.02	10												
46.42		42.69	.04	10	.02	10	.04	10	.02	10								
46.56		42.83	.06	10	.02	12	.05	10	.02	12								

SR 099 MAINLINE STATE ROUTE - SRSH COUNTY SNOHOMISH DOT DISTRICT 1

SRMP	B ARM	FEATURE	D	LR	DESCRIPTION	BRIDGE/UXING/XROAD OW	TC	L	NBR LNS D	I	DECREAS/DIV LFT SHD W/S	RDY W/S	RHT SHD W/S	MEDIAN WD/S	BR	INCRES/UNDI LFT SHD W/S	RDY W/S	RHT SHD W/S	SPC USE LNS WID	TOT RDY WID	MTCE A	SE	CITY NBR	ST FC	LEGAL SPEED D	IB	T R	P K	S T
46.83	43.10	WYE CONN		L	SR 524	ST		Y	2	2						10A	70A	C		70	3	01	0715	U1	45		R	P	
46.85	43.12	INTRSECTN		B	SR 524	ST	SG	Y	2	2						$$C	84A	C		84	3	01	0715	U1	45		R	P	
46.86	43.13	WYE CONN		B	SR 524	ST		Y																					
46.94	43.21	INTRSECTN		L	60TH AVE W	CT		Y	2	2						10A	60A	12A		60	3	01	0715	U1	45		R	P	
46.96	43.23	BEG SU LN		C	TWO WAY TURN		12A		2	2						10A	48A	12A	12	60	3	01	0715	U1	45		R	P	
46.97	43.24	MP MARKER		B	47																								
47.12	43.39								2	2						10A	60A	$$C	12	72	3	01	0715	U1	45		R	P	
47.28	43.55								2	2						10A	48A	12A	12	60	3	01	0715	U1	45		R	P	
47.33	43.60	END SU LN		C	TWO WAY TURN		12A		2	2						10A	60A	12A	$$$	60	3	01	0715	U1	45		R	P	
47.42	43.69	INTRSECTN		B	188TH ST SW	CT	SG	Y	2	2						10A	72A	$$C		72	3	01	0715	U1	45		R	P	
47.47	43.74	BEG SU LN		C	TWO WAY TURN		12A		2	2						$$C	60A	8A	12	72	3	01	0715	U1	45		R	P	
47.57	43.84	INTRSECTN		L	186TH PL SW	CT		Y																					
47.68	43.95								2	2						10A	48A	10A	12	60	3	01	0715	U1	45		R	P	
47.83	44.10	END SU LN		C	TWO WAY TURN		12A		2	2						8A	60A	8A	$$$	60	3	01	0715	U1	45		R	P	
47.90	44.17	INTRSECTN		R	52ND AVE W	CT		Y																					
47.93	44.20								2	2						$$C	68A	8A		68	3	01	0715	U1	45		R	P	
47.99	44.26	MP MARKER		R	48																								
		WYE CONN		L	180TH ST SW	CT		Y																					
48.00	44.27	INTRSECTN		B	180TH ST SW	CT		Y																					
48.01	44.28	MP MARKER		L	48																								
48.06	44.33	BEG SU LN		C	TWO WAY TURN		12A		2	2						C	68A	$$C	12	80	3	01	0715	U1	45		R	P	
48.10	44.37								2	2						8A	60A	C	12	72	3	01	0715	U1	45		R	P	
48.15	44.42								2	2						8A	48A	8A	12	60	3	01	0715	U1	45		R	P	
48.21	44.48	END SU LN		C	TWO WAY TURN		12A		2	2						8A	60A	8A	$$$	60	3	01	0715	U1	45		R	P	
48.27	44.54	WYE CONN		L	176TH ST SW	CT		Y																					
48.29	44.56	INTRSECTN		B	176TH ST SW	CT	SG	Y	2	2						$$C	68A	8A		68	3	01	0715	U1	45		R	P	
48.30	44.57	WYE CONN		R	176TH ST SW	CT		Y																					
48.36	44.63	BEG SU LN		C	TWO WAY TURN		12A		2	2						C	56A	8A	12	68	3	01	0715	U1	45		R	P	
48.38	44.65	END SU LN		C	TWO WAY TURN		12A		2	2						C	68A	8A	$$$	68	3	01	0715	U1	45		R	P	
48.40	44.67								2	2						C	80A	$$C		80	3	01	0715	U1	45		R	P	
48.43	44.70	INTRSECTN		B	174TH PL SW	CT	SG	Y																					

INTERSECTION DETAIL

SRMP	B ARM	TURN LANES L NEAR LGT	WD	R NEAR LGT	WD	L FAR LGT	WD	R FAR LGT	WD	ACCELERATION LANES LEFT LGT	WD	L-CNTR LGT	WD	R-CNTR LGT	WD	RIGHT LGT	WD
46.85	43.12	.09	10	.06	12	.08	10										
46.86	43.13							.02	10								
47.42	43.69	.06	10	.03	11	.03	10										
47.90	44.17					.03	10					.02	10				
48.00	44.27	.03	10			.03	10										
48.29	44.56	.05	10	.02	11	.05	10	.02	11								
48.43	44.70	.03	12			.03	12										

SR 099 MAINLINE STATE ROUTE - SRSH COUNTY SNOHOMISH DOT DISTRICT 1

SRMP	B	ARM	FEATURE	D	LR	DESCRIPTION	BRIDGE/UXING/XROAD OW	TC	L	NBR LNS D	I	DECREAS/DIV LFT SHD W/S	RDY W/S	RHT SHD W/S	MEDIAN WD/S	BR	INCRES/UNDI LFT SHD W/S	RDY W/S	RHT SHD W/S	SPC USE LNS WID	TOT RDY WID	MTCE A	SE	CITY NBR	ST FC	LEGAL SPEED D	IB	T R	P K	S T
48.47		44.74								2	2							C	80A	C		80	3	01	0715	U1		45	R	P
48.48		44.75	BEG SU LN		C	TWO WAY TURN		12A		2	2							C	68A	C	12	80	3	01	0715	U1		45	R	P
48.49		44.76	ENT/EXIT		L	SHOPPING CENTER			PV		Y																			
48.54		44.81								2	2							C	56A	10A	12	68	3	01	0715	U1		45	R	P
48.58		44.85								2	2							C	68A	$$C	12	80	3	01	0715	U1		45	R	P
48.64		44.91								2	2							C	56A	8A	12	68	3	01	0715	U1		45	R	P
48.70		44.97								2	2							C	68A	$$C	12	80	3	01	0715	U1		45	R	P
48.76		45.03								2	2							C	68A	8A	12	80	3	01	0715	U1		45	R	P
48.77		45.04	END SU LN		C	TWO WAY TURN		12A		2	2							C	70A	10A	$$$	70	3	01	0715	U1		45	R	P
48.81		45.08	WYE CONN		L	168TH ST SW			CT		Y																			
48.83		45.10	INTRSECTN		B	168TH ST SW			CT	SG	Y																			
48.85		45.12	WYE CONN		R	168TH ST SW			CT		Y																			
48.90		45.17	BEG SU LN		C	TWO WAY TURN		12A		2	2							8A	48A	8A	12	60	3	01	0715	U1		45	R	P
48.92		45.19								2	2							8A	48A	8A	12	60	3	01	0715	U1		50	R	P
48.98		45.25	MP MARKER		R	49																								
49.00		45.27								2	2							$$C	56A	8A	12	68	3	01	0715	U1		50	R	P
49.07		45.34								2	2							8A	48A	8A	12	60	3	01	0715	U1		50	R	P
49.10		45.37	END SU LN		C	TWO WAY TURN		12A		2	2							8A	56A	8A	$$$	56	3	01	0715	U1		50	R	P
49.11		45.38	INTRSECTN		B	164TH ST SW			CT		Y																			
49.12		45.39	LEAVE CITY			LYNNWOOD				2	2							8A	56A	8A		56	3	01	$$$$	U1		50	R	$
49.14		45.41								2	2							$$C	64A	8A		64	3	01		U1		50	R	
49.16		45.43								2	2							C	80A	$$C		80	3	01		U1		50	R	
49.18		45.45	ENT/EXIT		R	SHOPPING CENTER			PV		N																			
49.20		45.47								2	2							C	68A	8A		68	3	01		U1		50	R	
49.22		45.49	INTRSECTN		L	44TH AVE W			CO		Y	2	2					8A	68A	8A		68	3	01		U1		50	R	
49.27		45.54	BEG SU LN		C	TWO WAY TURN		12A		2	2							8A	48A	8A	12	60	3	01		U1		50	R	
49.54		45.81								2	2							$$C	58A	8A	12	70	3	01		U1		50	R	
49.59		45.86	END SU LN		C	TWO WAY TURN		12A		2	2							C	70A	8A	$$$	70	3	01		U1		50	R	
49.65		45.92	INTRSECTN		B	156TH ST SW			CO	SG	Y	2	2					8A	60A	8A		60	3	01		U1		50	R	
49.70		45.97	BEG SU LN		C	TWO WAY TURN		12A		2	2							8A	44A	8A	12	56	3	01		U1		50	R	
49.72		45.99	INTRSECTN		L	40TH AVE W			CO		Y																			
49.97		46.24	MP MARKER		R	50				2	2							$$C	68A	$$C	12	80	3	01		U1		50	R	
50.15		46.42	END SU LN		C	TWO WAY TURN		12A		2	2							C	80A	C	$$$	80	3	01		U1		50	R	
50.21		46.48	WYE CONN		L	148TH ST SW			CO		Y																			

INTERSECTION DETAIL

SRMP	B	ARM	TURN LANES L NEAR LGT	WD	R NEAR LGT	WD	L FAR LGT	WD	R FAR LGT	WD	ACCELERATION LANES LEFT LGT	WD	L-CNTR LGT	WD	R-CNTR LGT	WD	RIGHT LGT	WD
48.83		45.10	.04	10	.02	10	.06	10	.02	10								
49.11		45.38					.03	12										
49.22		45.49	.03	12														
49.65		45.92	.03	11			.03	11										

SR 099 MAINLINE STATE ROUTE - SRSH COUNTY SNOHOMISH DOT DISTRICT 1

SRMP	B	ARM	FEATURE	D	LR	DESCRIPTION	BRIDGE/UXING/XROAD OW	TC	L	NBR LNS D	I	DECREAS/DIV LFT SHD W/S	RDY W/S	RHT SHD W/S	MEDIAN WD/S	BR	INCRES/UNDI LFT SHD W/S	RDY W/S	RHT SHD W/S	SPC USE LNS WID	TOT RDY WID	MTCE A	SE	CITY NBR	ST FC	LEGAL SPEED D	IB	T R	P K	S T
50.22		46.49	INTRSECTN	B		148TH ST SW	CO	SG	Y	2	2							C	66A	8A		66	3	01		U1		50	R	
50.27		46.54								2	2							8A	58A	8A		58	3	01		U1		50	R	
50.35		46.62	INTRSECTN	R		35TH AVE W	CO		Y																					
50.38		46.65	INTRSECTN	L		SHELBY RD	CO		Y	2	2							$$C	86A	$$C		86	3	01		U1		50	R	
50.44		46.71								2	2							8A	56A	8A		56	3	01		U1		50	R	
50.48		46.75	INTRSECTN	L		LAKE RD	CO		Y																					
50.49		46.76								2	2	8A	24A		10A	CU		$$$	24A	8A		48	3	01		U1		50	R	
50.56		46.83	OFF RAMP	R		SR 525 SB	ST		Y																					
50.61		46.88	ON RAMP	L		SR 525 SB	ST		Y																					
50.63		46.90	UXING		B	SR 525	ST																							
						BRDG NUM 525/007																								
50.64		46.91	OFF RAMP	L		SR 525 SB	ST		Y																					
50.66		46.93	OFF RAMP	R		SR 525 NB	ST		Y																					
50.68		46.95	ON RAMP	R		SR 525 NB	ST		Y																					
50.75		47.02								2	2	8A	24A		10A	CU			24A	$$C		48	3	01		U1		50	R	
50.81		47.08								2	2	8A	24A		10A	CU			24A	12A		48	3	01		U1		50	R	
50.84		47.11								2	2	$$$	$$$		$$$$	$$		8A	68A	12A		68	3	01		U1		50	R	
50.85		47.12	INTRSECTN	L		MUKILTEO SPEEDWAY	CO		Y																					
50.87		47.14	WYE CONN	L		MUKILTEO SPEEDWAY	CO		Y																					
50.94		47.21	WYE CONN	L		LINCOLN WAY	CO		Y																					
50.95		47.22	INTRSECTN	B		LINCOLN WAY	CO	SG	Y	2	2							$$C	68A	12A		68	3	01		U1		50	R	
50.96		47.23	WYE CONN	R		LINCOLN WAY	CO		Y																					
51.00		47.27	MP MARKER	R		51																								
51.02		47.29	BEG SU LN	C		TWO WAY TURN 12A				2	2							C	68A	$$C	12	80	3	01		U1		50	R	
51.05		47.32	END SU LN	C		TWO WAY TURN 12A				2	2							C	80A	C	$$$	80	3	01		U1		50	R	
51.08		47.35	BEG SU LN	C		TWO WAY TURN 12A				2	2							C	68A	C	12	80	3	01		U1		50	R	
51.11		47.38								2	2							8A	44A	8A	12	56	3	01		U1		50	R	
51.18		47.45								2	2							8A	58A	$$C	12	70	3	01		U1		50	R	
51.27		47.54								2	2							$$C	56A	8A	12	68	3	01		U1		50	R	
51.50		47.77	INTRSECTN	L		RUSSELL WAY	CO		Y																					
51.51		47.78	INTRSECTN	R		MANOR WAY	CO		Y																					
51.62		47.89								2	2							8A	44A	8A	12	56	3	01		U1		50	R	

INTERSECTION DETAIL

SRMP	B	ARM	TURN LANES L NEAR LGT	WD	R NEAR LGT	WD	L FAR LGT	WD	R FAR LGT	WD	ACCELERATION LANES LEFT-- LGT	WD	L-CNTR LGT	WD	R-CNTR LGT	WD	RIGHT- LGT	WD
50.22		46.49	.05	10	.01	12	.04	10	.01	12								
50.35		46.62															.02	12
50.38		46.65	.03	11					.04	12								
50.48		46.75	.04	12														
50.56		46.83			.03	12												
50.95		47.22	.03	12	.02	14	.04	12	.05	12								

SR 099 MAINLINE STATE ROUTE - SRSH COUNTY SNOHOMISH DOT DISTRICT 1

SRMP	B	ARM	FEATURE	D	LR	DIRECTION TO INVENTORY / LEFT/RIGHT INDICATOR / DESCRIPTION	BRIDGE-UXING-XROAD- OW	TC	L	NBR LNS D	I	DECREAS/DIV LFT SHD W/S	RDY W/S	RHT SHD W/S	MEDIAN-WD/S	BR	INCRES/UNDI LFT SHD W/S	RDY W/S	RHT SHD W/S	SPC USE LNS WID	TOT RDY WID	MTCE A	SE	CITY NBR	ST FC	LEGAL SPEED D	IB	T R	P K	S T
51.77		48.04	INTRSECTN	B		GIBSON RD	CO		Y	2	2						8A	44A	8A	12	56	3	01		U1	50		R		
51.86		48.13								2	2						$$C	66A	$$C	12	78	3	01		U1	50		R		
51.90		48.17	ENT/EXIT	L		INDUSTRIAL PARK	PV		Y	2	2						C	54A	8A	12	66	3	01		U1	50		R		
51.92		48.19	MP MARKER	R		52																								
51.96		48.23	ENT/EXIT	L		INDUSTRIAL PARK	PV		Y																					
52.00		48.27	ENT/EXIT	L		INDUSTRIAL PARK	PV		Y																					
			ENT/EXIT	R		RV PARK	PV		Y																					
52.03		48.30								2	2						8A	44A	8A	12	56	3	01		U1	50		R		
52.09		48.36								2	2						8A	54A	$$C	12	66	3	01		U1	50		R		
52.23		48.50	END SU LN	C		TWO WAY TURN	12A			2	2						8A	66A	C	$$$	66	3	01		U1	50		R		
52.27		48.54	ENTER CITY			EVERETT				2	2						8A	66A	C		66	3	01	0420	U1	50		R	P	
			WYE CONN	R		AIRPORT RD	CT		Y																					
52.28		48.55	INTRSECTN	B		AIRPORT RD	CT	SG	Y																					
52.29		48.56	WYE CONN	L		AIRPORT RD	CT		Y																					
52.35		48.62	BEG SU LN	C		TWO WAY TURN	12A			2	2						8A	44A	8A	12	56	3	01	0420	U1	50		R	P	
52.39		48.66	INTRSECTN	R		CENTER RD	CT		Y																					
52.52		48.79								2	2						8A	58A	$$C	12	70	3	01	0420	U1	50		R	P	
52.60		48.87	MISC FEATR	R		SGN ENT EVERETT																								
52.66		48.93								2	2						8A	44A	8A	12	56	3	01	0420	U1	50		R	P	
52.81		49.08	END SU LN	C		TWO WAY TURN	12A			2	2						8A	56A	8A	$$$	56	3	01	0420	U1	50		R	P	
			INTRSECTN	R		113TH ST SW	CT		Y																					
52.84		49.11	WYE CONN	L		112TH ST SW	CT		Y																					
52.86		49.13	INTRSECTN	B		112TH ST SW	CT	SG	Y																					
52.87		49.14	WYE CONN	R		112TH ST SW	CT		Y	2	2						8A	68A	$$C		68	3	01	0420	U1	50		R	P	
52.92		49.19	BEG SU LN	C		TWO WAY TURN	12A			2	2						$$C	68A	C	12	80	3	01	0420	U1	50		R	P	
52.99		49.26	MP MARKER	R		53																								
53.01		49.28								2	2						8A	56A	C	12	68	3	01	0420	U1	50		R	P	
53.08		49.35								2	2						8A	44A	8A	12	56	3	01	0420	U1	50		R	P	
53.16		49.43	INTRSECTN	L		108TH ST SW	CT		Y	2	2						$$C	70A	$$C	12	82	3	01	0420	U1	50		R	P	
53.21		49.48	BEG ST	I		EVERGREEN WAY				2	3						C	70A	C	12	82	3	01	0420	U1	50		R	P	*
53.27		49.54								3	3						C	70A	C	12	82	3	01	0420	U1	50		R	P	*
53.43		49.70								3	3						C	70A	C	12	82	3	01	0420	U1	40		R	P	*
53.44		49.71	END SU LN	C		TWO WAY TURN	12A			3	3						C	82A	C	$$$	82	3	01	0420	U1	40		R	P	*

INTERSECTION DETAIL

SRMP	B	ARM	TURN LANES L NEAR LGT	WD	R NEAR LGT	WD	L FAR LGT	WD	R FAR LGT	WD	ACCELERATION LANES LEFT-- LGT	WD	L-CNTR LGT	WD	R-CNTR LGT	WD	RIGHT- LGT	WD
52.27		48.54			.04	12												
52.28		48.55	.03	12			.04	12										
52.86		49.13	.04	13	.04	14	.04	14	.04	12								
52.87		49.14															.09	12
53.16		49.43							.05	12								

SR 099 MAINLINE STATE ROUTE - SRSH COUNTY SNOHOMISH DOT DISTRICT 1

SRMP	B ARM	FEATURE	DIRECTION TO INVENTORY / LEFT/RIGHT INDICATOR	DESCRIPTION	BRIDGE/UXING/XROAD OW	TC	L	NBR LNS D	I	DECREAS/DIV LFT SHD W/S	RDY W/S	RHT SHD W/S	MEDIAN WD/S	BR	INCRES/UNDI LFT SHD W/S	RDY W/S	RHT SHD W/S	SPC USE LNS	TOT RDY WID	MTCE A	SE	CITY NBR	ST FC	LEGAL SPEED D	IB	T R	P K	S T
53.45	49.72	WYE CONN	R	SR 99	ST		Y	3	3						C	82A		C	82	3	01	0420	U1	40	R	P	*
53.49	49.76	END ST	I	EVERGREEN WAY				3	1						C	60A		C	60	3	01	0420	U1	40	R	P	*
		BEG ST	I	SE EVERETT MALL WAY																								
		INTRSECTN	L	OLIVIA PARK RD	CT	SG	Y																					
		INTRSECTN	L	EVERGREEN WAY	CT	SG	Y																					
53.51	49.78	INTRSECTN	R	105TH ST SW	CT		Y																					
53.52	49.79	WYE CONN	L	EVERGREEN WAY	CT		Y																					
53.53B	49.80	BEG EQ		BEGIN BACK																								
53.53	49.81	EQUATION		053.54B=053.53																								
		WYE CONN	R	SR 99	ST		Y																					
53.54	49.82							3	3						C	80A		C	80	3	01	0420	U1	40	R	P	*
53.57	49.85	BEG SU LN	C	TWO WAY TURN	12A			3	3						C	68A		C	12	80	3	01	0420	U1	40	R	P	*
53.66	49.94	INTRSECTN	R	5TH PL W	CT		Y																					
53.70	49.98	END SU LN	C	TWO WAY TURN	12A			3	3						C	80A		C	$$$	80	3	01	0420	U1	40	R	P	*
53.76	50.04	INTRSECTN	B	4TH AVE W	CT	SG	Y																					
53.83	50.11	BEG SU LN	C	TWO WAY TURN	12A			3	3						C	68A		C	12	80	3	01	0420	U1	40	R	P	*
53.94	50.22	INTRSECTN	B	1ST PL W	CT		Y																					
54.00	50.28	MP MARKER	R	54																								
54.03	50.31	INTRSECTN	R	MERIDIAN AVE	CT		Y																					
54.06	50.34	INTRSECTN	L	2ND AVE	CT		Y																					
54.12	50.40	INTRSECTN	R	1ST DR SE	CT		Y																					
54.19	50.47	INTRSECTN	L	E INTERCITY AVE	CT		Y																					
54.24	50.52	END SU LN	C	TWO WAY TURN	12A			3	3						C	80A		C	$$$	80	3	01	0420	U1	40	R	P	*
54.31	50.59	INTRSECTN	B	3RD AVE SE	CT	SG	Y																					
54.37	50.65	BEG SU LN	C	TWO WAY TURN	12A			3	3						C	68A		C	12	80	3	01	0420	U1	40	R	P	*
54.42	50.70	ENT/EXIT	L	SHOPPING CENTER	PV		Y																					
54.46	50.74	END SU LN	C	TWO WAY TURN	12A			3	3						C	80A		C	$$$	80	3	01	0420	U1	40	R	P	*
54.47	50.75	ENT/EXIT	L	SHOPPING CENTER	PV		Y																					
54.55	50.83	INTRSECTN	B	7TH AVE SE	CT	SG	Y	3	3						C	80A		C		80	3	01	0420	U1	35	R	P	*
54.60	50.88	BEG SU LN	C	TWO WAY TURN	12A			3	3						C	68A		C	12	80	3	01	0420	U1	35	R	P	*
54.84	51.12	END SU LN	C	TWO WAY TURN	12A			3	3						C	80A		C	$$$	80	3	01	0420	U1	35	R	P	*
		ENT/EXIT	L	BUSINESS	PV		Y																					
54.89	51.17	INTRSECTN	B	WEST MALL DR	CT	SG	Y																					

INTERSECTION DETAIL

SRMP	B ARM	TURN LANES L NEAR LGT	WD	R NEAR LGT	WD	L FAR LGT	WD	R FAR LGT	WD	ACCELERATION LANES LEFT LGT	WD	L-CNTR LGT	WD	R-CNTR LGT	WD	RIGHT LGT	WD
53.49	49.76	.04	12														
53.51	49.78															.03	12
53.76	50.04	.04	12			.04	12										
54.31	50.59	.03	12			.03	12										
54.55	50.83	.03	12			.03	12										
54.89	51.17	.03	12														

SR 099 MAINLINE STATE ROUTE - SRSH COUNTY SNOHOMISH DOT DISTRICT 1

SRMP	B	ARM	FEATURE	D	LR	DESCRIPTION	DIRECTION TO INVENTORY / LEFT/RIGHT INDICATOR	BRIDGE/UXING/XROAD OW	TC	L	NBR LNS D	I	DECREAS/DIV LFT SHD W/S	RDY W/S	RHT SHD W/S	MEDIAN WD/S	BR	INCRES/UNDI LFT SHD W/S	RDY W/S	RHT SHD W/S	SPC USE LNS WID	TOT RDY WID	MTCE A	SE	CITY NBR	ST FC	LEGAL SPEED D	IB	T R	P K	S T
54.90		51.18	MP MARKER		R	55					3	3							C	80A	C		80	3	01	0420	U1		35	R	P	*
55.00		51.28	INTRSECTN		B	CENTRAL MALL DR		CT	SG	Y																					
55.10		51.38	INTRSECTN		B	EAST MALL DR		CT	SG	Y																					
55.17		51.45									2	3	C	30A	3A	45S	DE	6A	36A	8A		66	3	01	0420	U1		35	R	P	*
55.22		51.50	END ST	I		SE EVERETT MALL WAY					2	1	10A	24A	8A	30S	DE	4A	16A	8A		40	3	01	0420	U1		35	R	P	$
			INTRSECTN		L	S BROADWAY		CT		Y																					
			INTRSECTN		RC	CONN TO S BROADWAY		ST		Y																					
55.28		51.56	MISC FEATR		L	GORE (R105535)																									
55.31		51.57	EQUATION			055.29 =055.31					2	1	10A	24A	8A	100S	DE	4A	16A	8A		40	3	01	0420	U1		45	R	P	
55.34		51.60	BEG BRIDGE	I		SR 5		ST			2	1	10A	24A	8A	175O	$$	$$C	30A	$$C		54	3	01	0420	U1		45	R	P	
						BRDG NUM 099/610																									
55.35		51.61	OFF RAMP		L	S BROADWAY		ST		Y																					
55.37		51.63	BEG BRIDGE	D		E-S RAMP		ST			2	1	$$C	30P	$$C	225O			C	30A	C		60	3	01	0420	U1		45	R	P	
						BRDG NUM 005/622S-S																									
55.41		51.67	END BRIDGE	I		SR 5																									
			END BRIDGE	D		E-S RAMP																									
			END CTLSEC			CONTROL SECTION 3101																									
			END ROUTE																												

INTERSECTION DETAIL

SRMP	B	ARM	TURN LANES L NEAR LGT	WD	R NEAR LGT	WD	L FAR LGT	WD	R FAR LGT	WD	ACCELERATION LANES LEFT-- LGT	WD	L-CNTR LGT	WD	R-CNTR LGT	WD	RIGHT- LGT	WD
55.00		51.28	.03	12			.02	12										
55.10		51.38	.05	12			.04	12										

SR 099 COUPLET VIADCT STATE ROUTE - SRSH COUNTY KING DOT DISTRICT 1

SRMP	B ARM	FEATURE	D	LR	DIRECTION TO INVENTORY / LEFT/RIGHT INDICATOR / DESCRIPTION	BRIDGE-UXING-XROAD-OW	TC	L	NBR LNS D	I	DECREAS/DIV LFT SHD W/S	RDY W/S	RHT SHD W/S	MEDIAN-WD/S	BR	INCRES/UNDI LFT SHD W/S	RDY W/S	RHT SHD W/S	SPC USE LNS	TOT RDY WID	MTCE A	SE	CITY NBR	ST FC	LEGAL SPEED D	IB	T R	P K	S T
31.72	0.00	BEG ROUTE			VIADCT					3								C	40P		C		40	5	02	1140	U1		45	L	P
					SR 99 MP 31.72 TO 29.88																								
		ENTER CITY			SEATTLE																								
		BEG CTLSEC			CONTROL SECTION 1791																								
		BEG BRIDGE	I		ALASKAN WAY VIADUCT	ST																							
					BRDG NUM 099/540SB																								
		INTRSECTN		L	SR 99 NB	ST		Y																					
32.14	0.42									3								C	44P		C		44	5	02	1140	U1		45	L	P
32.43	0.71	ON RAMP		L	COLUMBIA ST	ST		Y		3								C	40P		C		40	5	02	1140	U1		45	L	P
32.69	0.97	OFF RAMP		L	FIRST AVE S	ST		Y																					
33.12	1.40	MISC FEATR	I		SR 900 PROPOSED																								
33.44	1.72	MISC FEATR	I		VIADUCT SPS																								
33.56	1.84	END BRIDGE	I		ALASKAN WAY VIADUCT																								
		INTRSECTN		L	SR 99 NB	ST		Y																					
		END CTLSEC			CONTROL SECTION 1791																								
		END SECTN			VIADCT																								

SR 100 MAINLINE STATE ROUTE - SRSH COUNTY PACIFIC DOT DISTRICT 4

SRMP	B ARM	FEATURE	D	LR	DESCRIPTION	BRIDGE/UXING/XROAD OW	TC	L	NBR LNS D	I	DECREAS/DIV LFT SHD W/S	RDY W/S	RHT SHD W/S	MEDIAN WD/S	BR	INCRES/UNDI LFT SHD W/S	RDY W/S	RHT SHD W/S	SPC USE LNS WID	TOT RDY WID	MTCE A	SE	CITY NBR	ST FC	LEGAL SPEED D	IB	T R	P K	S T
0.00	0.00	BEG ROUTE			MAIN ROUTE				1	1						C	33A	8A		33	3	02	0575	R3	35	L	B	*
					SR 101 TO SR 100																								
		ENTER CITY			ILWACO																								
		BEG CTLSEC			CONTROL SECTION 2514																								
		BEG ST	I		NORTH HEAD RD																								
		INTRSECTN		R	SR 101	ST	SG	Y																					
		INTRSECTN		L	FIRST ST	CT	SG	Y																					
0.06	0.06	INTRSECTN		L	SR 100 (2ND AVE SW)	ST		Y	1	1						2G	19A	2G		19	3	02	0575	R3	35	R	P	*
0.23	0.23	LEAVE CITY			ILWACO				1	1						2G	19A	2G		19	3	02	$$$$	R3	35	R	$	*
0.28	0.28	INTRSECTN		R	EAGLE NEST RV RESORT	PV		N	1	1						2G	20A	2G		20	3	02		R3	35	R		*
0.84	0.84	END ST	I		NORTH HEAD RD																								
		BEG ST	I		ROBERT RAY DR																								
		INTRSECTN		R	WILLOWS RD	CO		N																					
1.00	1.00	MP MARKER		R	1																								
1.87	1.87	ENT/EXIT		R	BEARDS HOLLOW STATE PARK	ST		N																					
2.00	2.00	MP MARKER		R	2																								
2.24	2.24	INTRSECTN		R	NORTH HEAD LIGHTHOUSE RD	CO		N																					
2.95	2.95	END ST	I		ROBERT RAY DR																								
		BEG ST	I		SECOND ST																								
		INTRSECTN		R	SR 100 SPCANBY (SPUR)	ST	SS	N																					
2.97	2.97	WYE CONN		R	SR 100 SPUR	ST	SS	N	1	1						2G	20A	2G		20	3	02		R3	25	R		*
3.00	3.00	MP MARKER		R	3																								
4.00	4.00	MP MARKER		R	4																								
4.02	4.02	ENTER CITY			ILWACO				1	1						2G	22A	2G		22	3	02	0575	R3	25	R	P	*
4.03	4.03	INTRSECTN		L	KLAHANEE DR SW	CT		Y																					
4.43	4.43								1	1						$$C	32A	1G		32	3	02	0575	R3	25	L	L	*
4.52	4.52								1	1						C	26A	1G		26	3	02	0575	R3	25	L	P	*
4.53	4.53	INTRSECTN		R	EAGLE ST SW	CT		Y																					
4.54	4.54								1	1						C	32A	1G		32	3	02	0575	R3	25	L	L	*
4.58	4.58	INTRSECTN		R	MAIN ST SW	CT		Y																					
4.63	4.63	INTRSECTN		R	LAKE ST SW	CT		Y																					
4.65	4.65								1	1						C	26A	1G		26	3	02	0575	R3	25	L	P	*
4.68	4.68	END ST	I		SECOND ST																								
		INTRSECTN		B	SR 100	ST	SS	Y																					
		END CTLSEC			CONTROL SECTION 2514																								
		END ROUTE																											

SR 100 SPUR CANBY STATE ROUTE - SRSH COUNTY PACIFIC DOT DISTRICT 4

SRMP	B	ARM	FEATURE	D	LR	DESCRIPTION	BRIDGE/UXING/XROAD OW	TC	L	NBR LNS D	I	DECREAS/DIV LFT SHD W/S	RDY W/S	RHT SHD W/S	MEDIAN WD/S	BR	INCRES/UNDI LFT SHD W/S	RDY W/S	RHT SHD W/S	SPC USE LNS	TOT RDY WID	MTCE A	SE	CITY NBR	ST FC	LEGAL SPEED D	IB	T R	P K	S T
2.95		0.00	BEG ROUTE			CANBY				1	1						3G	20A	4G		20	3	02		R3		25	R		
						SR 100 TO US CG STATION																								
			BEG CTLSEC			CONTROL SECTION 2513																								
			INTRSECTN	B		SR 100	ST		N																					
2.97		0.02	WYE CONN	L		SR 100	ST		N																					
3.00		0.05	MP MARKER	R		3 S																								
3.43		0.48	ENT/EXIT	B		FORT CANBY STATE PARK	ST		N	1	1						1G	20A	1G		20	3	02		R3		25	R		
3.53		0.58								1	1						$$C	20A	1G		20	3	02		R3		25	R		
3.55		0.60	INTRSECTN	L		COAST GUARD RD	MY		N	1	1						1G	20A	1G		20	3	02		R3		25	R		
3.56		0.61	MISC FEATR	B		CG INTERPRETIVE CTR GATE																								
			END CTLSEC			CONTROL SECTION 2513																								
			END SECTN			CANBY																								

SR 101 MAINLINE U.S. ROUTE - USSH COUNTY PACIFIC DOT DISTRICT 4

SRMP	B ARM	FEATURE	D	LR	DESCRIPTION	BRIDGE/UXING/XROAD OW	TC	L	NBR LNS D	I	DECREAS/DIV LFT SHD W/S	RDY W/S	RHT SHD W/S	MEDIAN WD/S	BR	INCRES/UNDI LFT SHD W/S	RDY W/S	RHT SHD W/S	SPC USE LNS WID	TOT RDY WID	MTCE A	SE	CITY NBR	ST FC	LEGAL SPEED D	IB	T R	P K	S T
0.00	0.00	BEG ROUTE			MAIN ROUTE				1	1						C	28P	C		28	3	02		R1	55	L			
					OREGON ST LN TO SR 5/OLY																								
		BEG CTLSEC			CONTROL SECTION 2511																								
		TRAF RCDR	B		OR02 0																								
		MISC FEATR		B	BEGIN ON BRIDGE																								
		BEG BRIDGE	B		ASTORIA MEGLER	ST																							
					BRDG NUM 101/001																								
0.44	0.44	END BRIDGE	B		ASTORIA MEGLER				1	1						2A	24A	2A		24	3	02		R1	55	L			
0.46	0.46	END CTLSEC			CONTROL SECTION 2511				1	1						6A	24A	6A		24	3	02		R1	40	L			
		BEG CTLSEC			CONTROL SECTION 2501																								
		TRAF RCDR	B		S841 5																								
		INTRSECTN		R	SR 401	ST	RF	Y																					
0.47	0.47	TRAF RCDR	B		S841 8																								
0.61	0.61								1	1						3A	23A	3A		23	3	02		R1	55	L			
0.87	0.87								1	1						2A	23A	4A		23	3	02		R1	55	L			
1.00	1.00	MP MARKER		R	1																								
1.19	1.19								1	1						2A	23A	3A		23	3	02		R1	55	L			
2.00	2.00	MP MARKER		R	2																								
2.75	2.75	BEG TUNNEL	B		FORT COLUMBIA				1	1						$$C	24P	$$C		24	3	02		R1	55	L			
					TNNL NUM 101/003																								
2.91	2.91	END TUNNEL	B		FORT COLUMBIA				1	1						2A	23A	3A		23	3	02		R1	55	L			
2.96	2.96	ENT/EXIT		L	FORT COLUMBIA STATE PARK	ST		N																					
3.00	3.00	MP MARKER		R	3																								
		INTRSECTN		L	FORT COLUMBIA STATE PARK	ST		N																					
3.73	3.73								1	1						2A	23A	3A		23	3	02		R1	35	L			
3.85	3.85	MISC FEATR		R	SGN ENT CHINOOK																								
3.86	3.86	INTRSECTN		L	CHINOOK CO PARK RD	CO		Y	1	1						$$C	44A	$$C		44	3	02		R1	35	L			
4.00	4.00	MP MARKER		R	4																								
4.02	4.02	INTRSECTN		R	FUTRUP ST	CO		N																					
4.21	4.21	INTRSECTN		R	HOUCHEN ST	CO		N																					
4.29	4.29	INTRSECTN		R	OLSEN ST	CO		N																					
4.52	4.52	INTRSECTN		L	W OLYMPIA ST	CO		Y																					
4.60	4.60	INTRSECTN		R	E PORTLAND ST	CO		Y																					
		INTRSECTN		L	W PORTLAND ST	CO		Y																					
4.68	4.68	INTRSECTN		R	E OREGON ST	CO		N																					
		INTRSECTN		L	W OREGON ST	CO		N																					
4.74	4.74	INTRSECTN		L	VALLEY ST	CO		Y																					
		INTRSECTN		R	CHINOOK VALLEY RD	CO		Y																					
4.84	4.84	INTRSECTN		L	W PRINCE ST	CO		Y																					
		INTRSECTN		R	E PRINCE ST	CO		Y																					
4.89	4.89	INTRSECTN		L	DAVIS LN RD	CO		N																					
4.90	4.90	INTRSECTN		R	MARY ST	CO		N																					
4.95	4.95	INTRSECTN		B	HAZEL ST	CO		Y																					

SR 101 MAINLINE U.S. ROUTE - USSH COUNTY PACIFIC DOT DISTRICT 4

SRMP	B ARM	FEATURE	D	LR	DESCRIPTION	BRIDGE/UXING/XROAD OW	TC	L	NBR LNS D	I	DECREAS/DIV LFT SHD W/S	RDY W/S	RHT SHD W/S	MEDIAN WD/S	BR	INCRES/UNDI LFT SHD W/S	RDY W/S	RHT SHD W/S	SPC USE LNS WID	TOT RDY WID	MTCE A	SE	CITY NBR	ST FC	LEGAL SPEED D	IB	T R	P K	S T
4.98	4.98								1	1						C	44A	C		44	3	02		R1	35	L			
5.01	5.01	MP MARKER		R	5																								
5.06	5.06	INTRSECTN		R	EVELYN RD	CO		N																					
5.10	5.10	INTRSECTN		B	CHERRY ST	CO		N	1	1						8A	22A	8A		22	3	02		R1	35	L			
5.14	5.14	INTRSECTN		R	PINE ST	CO		N																					
5.15	5.15								1	1						7A	24A	8A		24	3	02		R1	35	L			
5.28	5.28	INTRSECTN		L	WASHINGTON ST	CO		N																					
5.38	5.38	MISC FEATR		L	SGN ENT CHINOOK																								
5.43	5.43	INTRSECTN		L	THIRD ST	CO		N																					
5.46	5.46								1	1						7A	24A	8A		24	3	02		R1	55	L			
5.48	5.48	INTRSECTN		R	LINGENFELTER RD	CO		N																					
5.58	5.58	INTRSECTN		L	BAYVIEW ST	CO		Y	1	1						7A	23A	8A		23	3	02		R1	55	L			
6.00	6.00	MP MARKER		R	6																								
7.01	7.01	MP MARKER		R	7																								
7.13	7.13	BEG BRIDGE	B		CHINOOK RIVER	ST			1	1						$$C	30A	$$C		30	3	02		R1	55	L			
					BRDG NUM 101/005C																								
7.14	7.14	END BRIDGE	B		CHINOOK RIVER				1	1						1A	23A	1A		23	3	02		R1	55	L			
7.15	7.15	WYE CONN		L	STRINGTOWN RD	CO		N																					
7.18	7.18	INTRSECTN		L	STRINGTOWN RD	CO		N																					
		INTRSECTN		R	CHINOOK DIKE RD	CO		N																					
7.34	7.34	BEG BRIDGE	B		CREEK	ST																							
					BRDG NUM 101/005.25																								
7.35	7.35	END BRIDGE	B		CREEK																								
8.00	8.00	MP MARKER		R	8																								
8.01	8.01								1	1						2A	23A	2A		23	3	02		R1	55	L			
9.03	9.03	MP MARKER		R	9																								
9.14	9.14								1	1						2A	23A	2A		23	3	02		R1	50	L			
9.15	9.15	BEG BRIDGE	B		WALLICUT RIVER	ST			1	1						$$W	40A	$$W		40	3	02		R1	50	L			
					BRDG NUM 101/007																								
9.18	9.18	END BRIDGE	B		WALLICUT RIVER				1	1						3A	22A	3A		22	3	02		R1	50	L			
9.20	9.20	INTRSECTN		R	CHINOOK VALLEY RD	CO		N																					
9.39	9.39	WYE CONN		R	SR 101 AR (ALTERNATE)	ST		Y																					
9.41	9.41	INTRSECTN		R	SR 101 AR (ALTERNATE)	ST	AF	Y																					
9.57	9.57	INTRSECTN		L	STRINGTOWN RD	CO		N																					
10.00	10.00	MP MARKER		R	10																								
10.24	10.24	INTRSECTN		R	ILWACO CEMETERY RD	CO		N																					

INTERSECTION DETAIL

SRMP	B ARM	TURN LANES L NEAR LGT WD	R NEAR LGT WD	L FAR LGT WD	R FAR LGT WD	ACCELERATION LANES LEFT LGT WD	L-CNTR LGT WD	R-CNTR LGT WD	RIGHT LGT WD
9.39	9.39		.06 12						
9.41	9.41								.07 12

SR 101 MAINLINE U.S. ROUTE - USSH COUNTY PACIFIC DOT DISTRICT 4

SRMP	B ARM	FEATURE	D	LR	DESCRIPTION	BRIDGE/UXING/XROAD OW	TC	L	NBR LNS D	I	DECREAS/DIV LFT SHD W/S	RDY W/S	RHT SHD W/S	MEDIAN WD/S	BR	INCRES/UNDI LFT SHD W/S	RDY W/S	RHT SHD W/S	SPC USE LNS WID	TOT RDY WID	MTCE A	SE	CITY NBR	ST FC	LEGAL SPEED D	IB	T R	P K	S T
10.29	10.29								1	1						3A	22A	3A		22	3	02		R1	50	L			
10.96	10.96	ENTER CITY			ILWACO				1	1						3A	22A	3A		22	3	02	0575	R1	50	L	P		
11.00	11.00	MP MARKER		R	11																								
11.02	11.02								1	1						3A	22A	3A		22	3	02	0575	R1	25	L	P		
11.06	11.06	MISC FEATR		R	SGN ENT ILWACO																								
11.11	11.11	INTRSECTN		L	COOKS RD	CT		Y																					
11.13	11.13	BEG ST	I		SPRUCE ST E				1	1						$$C	44A	$$C		44	3	02	0575	R1	25	L	B	*	
		INTRSECTN		L	SPRUCE ST SE	CT		Y																					
11.15	11.15	INTRSECTN		L	ELIZA AVE SE	CT		Y																					
		INTRSECTN		R	ELIZA AVE NE	CT		Y																					
11.20	11.20	INTRSECTN		R	ELIZABETH AVE NE	CT		Y																					
		INTRSECTN		L	ELIZABETH AVE SE	CT		Y																					
11.25	11.25	INTRSECTN		R	QUAKER AVE NE	CT		Y																					
		INTRSECTN		L	QUAKER AVE SE	CT		Y																					
11.29	11.29	INTRSECTN		R	ADVENT AVE NE	CT		Y																					
		INTRSECTN		L	ADVENT AVE SE	CT		Y																					
11.34	11.34	INTRSECTN		R	BRUMBACH AVE NE	CT		Y																					
11.38	11.38	INTRSECTN		L	PEARL AVE SE	CT		Y																					
11.41	11.41	INTRSECTN		R	MYRTLE AVE NE	CT		Y																					
		INTRSECTN		L	MYRTLE AVE SE	CT		Y																					
11.48	11.48	INTRSECTN		L	WILLIAMS AVE SE	CT		Y																					
		INTRSECTN		R	WILLIAMS AVE NE	CT		Y																					
11.57	11.57	END ST	I		SPRUCE ST E				1	1							C	42A		C	42	3	02	0575	R1	25	L	R	*
		BEG ST	I		FIRST ST NE																								
		INTRSECTN		L	SR 100-NORTH HEAD RD	ST	SG	Y																					
		INTRSECTN		L	FIRST ST SE	CT	SG	Y																					
11.60	11.60								1	1							C	38A		C	38	3	02	0575	R1	25	L	P	*
11.64	11.64								1	1							C	40A		C	40	3	02	0575	R1	25	L	P	*
11.72	11.72								1	1						4A	32A			C	32	3	02	0575	R1	25	L	P	*
11.76	11.76	INTRSECTN		R	FIR ST NE	CT		Y																					
11.81	11.81	INTRSECTN		R	ASH AVE NE	CT		N																					
11.83	11.83	INTRSECTN		R	SCHOOL RD	CT		N																					
11.87	11.87	END ST	I		FIRST ST NE				1	1						4A	22A	6A		22	3	02	0575	R1	25	L	P	$	
		INTRSECTN		R	PROVO ST NE	CT		N																					
11.92	11.92								1	1						4A	22A	6A		22	3	02	0575	R1	25	L	B		
11.93	11.93								1	1						4A	22A	6A		22	3	02	0575	R1	45	L	B		
12.00	12.00	MP MARKER		R	12																								
12.11	12.11	MISC FEATR		L	SGN ENT ILWACO																								
12.23	12.23	LEAVE CITY			ILWACO				1	1						4A	22A	6A		22	3	02	$$$$	R1	45	L	$		
12.25	12.25	INTRSECTN		R	SANDRIDGE RD	CO		N	1	1						6A	22A	6A		22	3	02		R1	45	L			

INTERSECTION DETAIL

SRMP	B ARM	TURN LANES L NEAR LGT WD	R NEAR LGT WD	L FAR LGT WD	R FAR LGT WD	ACCELERATION LANES LEFT-- LGT WD	L-CNTR LGT WD	R-CNTR LGT WD	RIGHT- LGT WD
12.25	12.25		.02 12						

SR 101 MAINLINE U.S. ROUTE - USSH COUNTY PACIFIC DOT DISTRICT 4

SRMP	B	ARM	FEATURE	D	LR	DESCRIPTION	BRIDGE/UXING/XROAD OW	TC	L	NBR LNS D	I	DECREAS/DIV LFT SHD W/S	RDY W/S	RHT SHD W/S	MEDIAN WD/S	BR	INCRES/UNDI LFT SHD W/S	RDY W/S	RHT SHD W/S	SPC USE LNS WID	TOT RDY WID	MTCE A	SE	CITY NBR	ST FC	LEGAL SPEED D	IB	T R	P K	S T
12.26		12.26								1	1						6A	22A	6A		22	3	02		R1	45	L		
12.88		12.88	BEG ST	I		PACIFIC WAY				1	1						$$C	40A	$$C		40	3	02		R1	35	L		*
			INTRSECTN		B	30TH ST	CO		N																				
12.95		12.95	INTRSECTN		L	31ST ST	CO		N																				
12.98		12.98	INTRSECTN		L	32ND ST	CO		N																				
13.01		13.01	MP MARKER		R	13																							
13.05		13.05	INTRSECTN		B	33RD ST	CO		N																				
13.09		13.09	INTRSECTN		B	34TH ST	CO		N																				
13.13		13.13	INTRSECTN		B	35TH ST	CO		Y																				
13.17		13.17	INTRSECTN		L	36TH ST	CO		N																				
13.23		13.23	INTRSECTN		B	37TH ST	CO		N																				
13.32		13.32	INTRSECTN		B	38TH PL	CO		N																				
13.37		13.37	INTRSECTN		B	39TH PL	CO		Y																				
13.38		13.38	END ST	I		PACIFIC WAY																							
			BEG ST	I		40TH ST																							
			INTRSECTN		L	SR 103	ST		Y																				
13.42		13.42	INTRSECTN		B	N PL	CO		N	1	1						10A	22A	10A		22	3	02		R1	35	L		*
13.48		13.48								1	1						10A	22A	10A		22	3	02		R1	50	L		*
13.50		13.50								1	1						4A	22A	4A		22	3	02		R1	50	L		*
13.86		13.86	END ST	I		40TH ST				1	1						4A	22A	4A		22	3	02		R1	50	L		$
			INTRSECTN		B	SANDRIDGE RD	CO	AF	Y																				
14.00		14.00	MP MARKER		R	14																							
14.13		14.13								1	1						3A	22A	3A		22	3	02		R1	50	L		
14.50		14.50	INTRSECTN		L	JIM ST	CO		N																				
15.01		15.01	MP MARKER		R	15																							
15.32		15.32	BEG BRIDGE	B		WALLICUT RIVER	ST			1	1						$$W	40A	$$W		40	3	02		R1	50	L		
						BRDG NUM 101/012																							
15.33		15.33	END BRIDGE	B		WALLICUT RIVER				1	1						3A	22A	3A		22	3	02		R1	50	L		
15.72		15.72	INTRSECTN		L	JOHNSON RD	CO		Y																				
15.73		15.73	WYE CONN		R	SR 101 AR (ALTERNATE)	ST		Y																				
15.75		15.75	INTRSECTN		R	SR 101 AR (ALTERNATE)	ST		Y																				
15.76		15.76	WYE CONN		R	SR 101 AR (ALTERNATE)	ST		Y																				
15.85		15.85								1	1						3A	22A	3A		22	3	02		R1	55	L		
16.00		16.00	MP MARKER		R	16																							
16.01		16.01	BEG BRIDGE	B		WALLICUT RIVER	ST			1	1						$$W	40A	$$W		40	3	02		R1	55	L		
						BRDG NUM 101/014																							

INTERSECTION DETAIL

SRMP	B	ARM	TURN LANES L NEAR LGT	WD	R NEAR LGT	WD	L FAR LGT	WD	R FAR LGT	WD	ACCELERATION LANES LEFT LGT	WD	L-CNTR LGT	WD	R-CNTR LGT	WD	RIGHT LGT	WD
13.38		13.38							.02	13								
15.73		15.73			.02	12												

SR 101 MAINLINE U.S. ROUTE - USSH COUNTY PACIFIC DOT DISTRICT 4

SRMP	B ARM	FEATURE	D	LR	DESCRIPTION	BRIDGE/UXING/XROAD OW	TC	L	NBR LNS D	I	DECREAS/DIV LFT SHD W/S	RDY W/S	RHT SHD W/S	MEDIAN WD/S	BR	INCRES/UNDI LFT SHD W/S	RDY W/S	RHT SHD W/S	SPC USE LNS WID	TOT RDY WID	MTCE A	SE	CITY NBR	ST FC	LEGAL SPEED D	IB	T R	P K	S T
16.02	16.02	END BRIDGE B			WALLICUT RIVER				1	1						3A	22A	3A		22	3	02		R1	55	L			
16.75	16.75								1	1						5A	22A	5A		22	3	02		R1	55	L			
16.93	16.93	BEG BRIDGE B			CREEK	ST																							
					BRDG NUM 101/015.25																								
16.94	16.94	END BRIDGE B			CREEK																								
17.01	17.01	MP MARKER		R	17																								
17.02	17.02								1	1						8A	22A	8A		22	3	02		R1	55	L			
18.01	18.01	MP MARKER		R	18																								
18.40	18.40								1	1						6A	24A	6A		24	3	02		R1	55	L			
18.59	18.59	INTRSECTN		L	JELDNESS RD	CO		N																					
18.65	18.65	BEG BRIDGE B			BEAR RIVER	ST			1	1						$$C	26A	$$C		26	3	02		R1	55	L			
					BRDG NUM 101/016																								
18.68	18.68								1	1						6A	24A	6A		24	3	02		R1	55	L			
18.69	18.69	END BRIDGE B			BEAR RIVER																								
18.95	18.95								1	1						6A	24A	10A		24	3	02		R1	55	L			
19.01	19.01	MP MARKER		R	19																								
20.00	20.00	MP MARKER		R	20																								
20.32	20.32	BEG BRIDGE B			GREENHEAD SLOUGH	ST			1	1						$$C	24A	$$C		24	3	02		R1	50	L			
					BRDG NUM 101/018																								
20.42	20.42	END BRIDGE B			GREENHEAD SLOUGH				1	1						6A	24A	3A		24	3	02		R1	50	L			
21.00	21.00	MP MARKER		R	21																								
21.20	21.20								1	1						3A	24A	3A		24	3	02		R1	50	L			
22.00	22.00	MP MARKER		R	22																								
22.99	22.99	MP MARKER		R	23																								
24.00	24.00	MP MARKER		R	24																								
24.16	24.16	INTRSECTN		L	WILDLIFE BOAT LAUNCH	PK		Y																					
24.97	24.97	MP MARKER		R	25																								
25.56	25.56	BEG BRIDGE B			TEAL SLOUGH	ST			1	1						$$C	24A	$$C		24	3	02		R1	50	L			
					BRDG NUM 101/022																								
25.61	25.61	END BRIDGE B			TEAL SLOUGH				1	1						2A	24A	2A		24	3	02		R1	50	L			
25.96	25.96								1	1						4A	24A	4A		24	3	02		R1	50	L			
26.00	26.00	MP MARKER		R	26																								
26.20	26.20	INTRSECTN		R	PARPALA RD	CO		N																					
26.21	26.21	BEG BRIDGE B			NASELLE RIVER	ST			1	1						$$W	32P	$$W		32	3	02		R1	50	L			
					BRDG NUM 101/024																								
26.58	26.58	END BRIDGE B			NASELLE RIVER				1	1						8A	24A	8A		24	3	02		R1	50	L			
26.63	26.63	INTRSECTN		L	GOVERNMENT RD	OT		Y																					
26.82	26.82								1	1						1A	24A	1A		24	3	02		R1	50	L			
27.01	27.01	MP MARKER		R	27																								
27.18	27.18	INTRSECTN		R	MILL RANCH RD	CO		N																					
28.01	28.01	MP MARKER		R	28																								
28.60	28.60								1	1						6A	24A	6A		24	3	02		R1	50	L			
28.89	28.89	INTRSECTN		R	SR 4	ST	SS	Y	1	1						10A	22A	10A		22	3	02		R1	55	R			

INTERSECTION DETAIL

SRMP	B ARM	TURN LANES L NEAR LGT	WD	R NEAR LGT	WD	L FAR LGT	WD	R FAR LGT	WD	ACCELERATION LANES LEFT LGT	WD	L-CNTR LGT	WD	R-CNTR LGT	WD	RIGHT LGT	WD
28.89	28.89	.03	13														

SR 101 MAINLINE U.S. ROUTE - USSH COUNTY PACIFIC DOT DISTRICT 4

SRMP	B	ARM	FEATURE	DIRECTION TO INVENTORY / LEFT/RIGHT INDICATOR	DESCRIPTION	BRIDGE-UXING-XROAD-OW	TC	L	NBR LNS D	I	DECREAS/DIV LFT SHD W/S	RDY W/S	RHT SHD W/S	MEDIAN-WD/S	BR	INCRES/UNDI LFT SHD W/S	RDY W/S	RHT SHD W/S	SPC USE LNS WID	TOT RDY WID	MTCE A	SE	CITY NBR	ST FC	LEGAL SPEED D	IB	T R	P K	S T
28.90		28.90							1	1						10A	22A	10A		22	3	02		R1	55	R			
28.93		28.93	BEG SU LN	R	CLIMBING	11A			1	1						10A	22A	10A	11	33	3	01		R1	55	R			
			WYE CONN	R	SR 4		ST	Y																					
28.95		28.95	TRAF RCDR	B	R074 1																								
29.00		29.00	MP MARKER	R	29																								
29.46		29.46	END SU LN	R	CLIMBING	11A			1	1						9A	22A	9A	$$$	22	3	01		R1	55	R			
30.00		30.00	MP MARKER	R	30																								
30.31		30.31							1	1						8A	22A	8A		22	3	01		R1	55	R			
30.54		30.54							1	1						3A	24A	3A		24	3	01		R1	55	R			
30.62		30.62	BEG BRIDGE	B	S. NEMAH RIVER		ST		1	1						$$C	35A	$$C		35	3	01		R1	55	R			
					BRDG NUM 101/027																								
30.63		30.63	END BRIDGE	B	S. NEMAH RIVER				1	1						3A	24A	3A		24	3	01		R1	55	R			
31.00		31.00	MP MARKER	R	31																								
32.00		32.00	MP MARKER	R	32																								
32.52		32.52	BEG BRIDGE	B	S NEMAH RIVER		ST		1	1						$$C	30A	$$C		30	3	01		R1	55	R			
					BRDG NUM 101/029																								
32.53		32.53	END BRIDGE	B	S NEMAH RIVER				1	1						1A	23A	2A		23	3	01		R1	55	R			
33.00		33.00	MP MARKER	R	33																								
33.04		33.04	INTRSECTN	L	SEAL SLOUGH A LINE RD		PV	N	1	1						1A	24A	1A		24	3	01		R1	55	R			
			INTRSECTN	R	RADAR D LINE RD		PV	N																					
33.83		33.83	INTRSECTN	L	LAGERGREN RD		CO	N																					
33.84		33.84	BEG BRIDGE	B	MIDDLE NEMAH RIVER		ST		1	1						$$C	30A	$$C		30	3	01		R1	55	R			
					BRDG NUM 101/031																								
33.86		33.86	END BRIDGE	B	MIDDLE NEMAH RIVER				1	1						2A	23A	2A		23	3	01		R1	55	R			
34.00		34.00	MP MARKER	R	34																								
34.34		34.34	BEG BRIDGE	B	JORGENSON SLOUGH		ST		1	1						$$C	30A	$$C		30	3	01		R1	55	R			
					BRDG NUM 101/033																								
34.35		34.35	END BRIDGE	B	JORGENSON SLOUGH				1	1						3A	23A	3A		23	3	01		R1	55	R			
34.99		34.99							1	1						3A	24A	3A		24	3	01		R1	55	R			
35.03		35.03	MP MARKER	R	35																								
35.14		35.14	BEG BRIDGE	B	N. NEMAH RIVER		ST		1	1						$$W	36P	$$W		36	3	01		R1	55	R			
					BRDG NUM 101/035																								
35.24		35.24	END BRIDGE	B	N. NEMAH RIVER				1	1						6A	24A	6A		24	3	01		R1	55	R			
35.53		35.53	BEG BRIDGE	B	TIDE SLOUGH		ST		1	1						$$C	29A	$$C		29	3	01		R1	55	R			
					BRDG NUM 101/036																								
35.56		35.56	END BRIDGE	B	TIDE SLOUGH				1	1						7A	24A	7A		24	3	01		R1	55	R			
35.68		35.68	INTRSECTN	B	NORTH NEMAH RD		CO	N																					
36.00		36.00	MP MARKER	R	36																								
37.00		37.00	MP MARKER	R	37																								
37.66		37.66	INTRSECTN	L	NORTH NEMAH RD		CO	N																					
38.00		38.00	MP MARKER	R	38																								
39.00		39.00	MP MARKER	R	39																								
39.52		39.52	INTRSECTN	R	SOUTH PALIX RD		CO	N																					

SR 101 MAINLINE U.S. ROUTE - USSH COUNTY PACIFIC DOT DISTRICT 4

SRMP	B	ARM	FEATURE	DIRECTION TO INVENTORY / LEFT/RIGHT INDICATOR (D LR)	DESCRIPTION	BRIDGE/UXING/XROAD (OW TC L)	WIDTH AND SURFACE INFORMATION: NBR LNS (D I)	DECREAS/DIV LFT SHD W/S (RDY)	DECREAS/DIV RHT SHD W/S (RDY)	MEDIAN (WD/S BR)	INCRES/UNDI LFT SHD W/S (RDY)	INCRES/UNDI RHT SHD W/S (RDY)	SPC USE LNS WID	TOT RDY WID	CLASSIFICATIONS: MTCE A SE	CITY NBR	ST FC	LEGAL SPEED D IB	T R	P K	S T
39.60		39.60					1 1				7A	24A 7A		24	3 01		R1	55	R		
40.00		40.00	MP MARKER	R	40																
41.00		41.00	MP MARKER	R	41																
41.49		41.49	INTRSECTN	L	BAY CENTER RD	CO Y															
41.53		41.53	INTRSECTN	R	SOUTH PALIX RD	CO N															
42.00		42.00	MP MARKER	R	42																
42.19		42.19	ENT/EXIT	R	PUBLIC FISHING	ST N															
42.31		42.31					1 1				6A	24A 6A		24	3 01		R1	55	R		
42.37		42.37	INTRSECTN	L	BAY CENTER DIKE RD	CO Y															
42.47		42.47	BEG BRIDGE	B	PALIX RIVER BRDG NUM 101/040	ST	1 1				$$W	36P $$W		36	3 01		R1	55	R		
42.66		42.66	END BRIDGE	B	PALIX RIVER		1 1				6A	24A 6A		24	3 01		R1	55	R		
42.85		42.85	INTRSECTN	R	SOUTH BEND PALIX RD	CO Y															
43.00		43.00	MP MARKER	R	43																
43.66		43.66	BEG BRIDGE	B	NIAWIAKUM RIVER BRDG NUM 101/042	ST	1 1				$$W	36P $$W		36	3 01		R1	55	R		
43.92		43.92	END BRIDGE	B	NIAWIAKUM RIVER		1 1				6A	24A 6A		24	3 01		R1	55	R		
44.00		44.00	MP MARKER	R	44																
44.22		44.22					1 1				3A	24A 3A		24	3 01		R1	55	R		
44.55		44.55	INTRSECTN	R	WEYERHAEUSER RD	PV N															
45.00		45.00	MP MARKER	R	45																
45.15		45.15	BEG BRIDGE	B	BONE RIVER BRDG NUM 101/044	ST	1 1				$$C	24A $$C		24	3 01		R1	55	R		
45.21		45.21	END BRIDGE	B	BONE RIVER		1 1				3A	24A 3A		24	3 01		R1	55	R		
46.00		46.00	MP MARKER	R	46																
47.00		47.00	MP MARKER	R	47																
48.00		48.00	MP MARKER	R	48																
48.16		48.16	BEG SU LN	R	CLIMBING 11A		1 1				5A	25A 5A	11	36	3 01		R1	55	R		
48.41		48.41	BEG SU LN	L	CLIMBING 12A		1 1				5A	25A 5A	23	48	3 01		R1	55	R		
48.51		48.51	ENT/EXIT	L	BRUCEPORT COUNTY PARK	CO Y															
48.68		48.68	END SU LN	R	CLIMBING 11A		1 1				5A	25A 5A	12	37	3 01		R1	55	R		
48.98		48.98	END SU LN	L	CLIMBING 12A		1 1				5A	25A 5A	$$$	25	3 01		R1	55	R		
49.00		49.00	MP MARKER	R	49																
49.68		49.68					1 1				3A	24A 3A		24	3 01		R1	55	R		
49.79		49.79	BEG BRIDGE	B	STUART SLOUGH BRDG NUM 101/046	ST	1 1				$$W	40A $$W		40	3 01		R1	55	L		
49.80		49.80	END BRIDGE	B	STUART SLOUGH		1 1				3A	24A 3A		24	3 01		R1	55	L		
50.00		50.00	MP MARKER	R	50																
50.33		50.33	BEG BRIDGE	B	CARRUTHER SLOUGH BRDG NUM 101/048	ST	1 1				$$W	40A $$W		40	3 01		R1	55	L		
50.34		50.34	END BRIDGE	B	CARRUTHER SLOUGH		1 1				3A	24A 3A		24	3 01		R1	55	L		
50.43		50.43	INTRSECTN	L	CARRUTHERS RD	CO N															
51.00		51.00	MP MARKER	R	51																

SR 101 MAINLINE U.S. ROUTE - USSH COUNTY PACIFIC DOT DISTRICT 4

SRMP	B	ARM	FEATURE	D	LR	DESCRIPTION	BRIDGE/UXING/XROAD/OW	TC	L	NBR/LNS/D	I	DECREAS/DIV LFT SHD W/S	RDY W/S	RHT SHD W/S	MEDIAN/WD/S	BR	INCRES/UNDI LFT SHD W/S	RDY W/S	RHT SHD W/S	SPC/USE/LNS/WID	TOT/RDY/WID	MTCE/A	SE	CITY/NBR	ST/FC	LEGAL SPEED/D	IB	T/R	P/K	S/T
51.93		51.93								1	1						3A	24A	3A		24	3	01		R1	55	L			
52.00		52.00	MP MARKER		R	52																								
52.51		52.51	BEG BRIDGE	B		POTTER SLOUGH	ST			1	1						$$W	40A	$$W		40	3	01		R1	55	L			
						BRDG NUM 101/050																								
52.53		52.53	END BRIDGE	B		POTTER SLOUGH				1	1						6A	24A	6A		24	3	01		R1	55	L			
52.97		52.97	ENTER CITY			SOUTH BEND				1	1						6A	24A	6A		24	3	01	1195	R1	55	L	P	*
			BEG ST		I	W ROBERT BUSH DR																								
52.98		52.98								1	1						7A	24A	7A		24	3	01	1195	R1	55	L	P	*
53.00		53.00	MP MARKER		R	53				1	1						7A	24A	7A		24	3	01	1195	R1	55	L	B	*
53.57		53.57	INTRSECTN		R	CITY ST	CT		N																					
53.60		53.60								1	1						7A	24A	7A		24	3	01	1195	R1	25	L	B	*
53.74		53.74								1	1						8A	24A	8A		24	3	01	1195	R1	25	L	B	*
53.77		53.77								1	1						$$C	60A	$$C		60	3	01	1195	R1	25	L	B	*
53.80		53.80	INTRSECTN		R	A ST	CT		Y																					
53.83		53.83	INTRSECTN		R	PACIFIC ST	CT		Y																					
53.84		53.84	BEG SU LN		C	TWO WAY TURN		12A		1	1						C	48A	C	12	60	3	01	1195	R1	25	L	B	*
53.89		53.89	INTRSECTN		R	CENTRAL AVE	CT		Y																					
53.96		53.96	END SU LN		C	TWO WAY TURN		12A		1	1						C	60A	C	$$$	60	3	01	1195	R1	25	L	B	*
			INTRSECTN		R	WILLAPA AVE	CT	FS	Y																					
53.98		53.98	BEG SU LN		C	TWO WAY TURN		12A		1	1						C	48A	C	12	60	3	01	1195	R1	25	L	B	*
			MP MARKER		R	54																								
54.02		54.02	INTRSECTN		R	ALDER ST	CT		Y																					
54.08		54.08	END SU LN		C	TWO WAY TURN		12A		1	1						C	60A	C	$$$	60	3	01	1195	R1	25	L	B	*
54.09		54.09	INTRSECTN		R	MEMORIAL DR	CT		Y																					
54.12		54.12	BEG SU LN		C	TWO WAY TURN		12A		1	1						C	48A	C	12	60	3	01	1195	R1	25	L	B	*
54.14		54.14	BEG BRIDGE	B		HALF BRIDGE	ST																							
						BRDG NUM 101/051																								
54.18		54.18	END SU LN		C	TWO WAY TURN		12A		1	1						C	60A	C	$$$	60	3	01	1195	R1	25	L	B	*
54.20		54.20	END BRIDGE	B		HALF BRIDGE																								
54.22		54.22	INTRSECTN		R	SPRUCE ST	CT		Y																					
54.28		54.28	INTRSECTN		R	FERRY ST	CT		Y	1	1						C	44A	C		44	3	01	1195	R1	25	L	B	*
54.30		54.30								1	1						C	44A	C		44	3	01	1195	R1	35	L	B	*
54.45		54.45								1	1						10A	38A	C		38	3	01	1195	R1	35	L	B	*
54.55		54.55								1	1						10A	45A	C		45	3	01	1195	R1	35	L	B	*
54.63		54.63	INTRSECTN		R	KENDRICK ST	CT		Y																					

INTERSECTION DETAIL

SRMP	B	ARM	TURN LANES L NEAR LGT	WD	R NEAR LGT	WD	L FAR LGT	WD	R FAR LGT	WD	ACCELERATION LANES LEFT LGT	WD	L-CNTR LGT	WD	R-CNTR LGT	WD	RIGHT LGT	WD
53.80		53.80					.01	11										
53.96		53.96					.02	12										
54.09		54.09					.02	12										

SR 101 MAINLINE U.S. ROUTE - USSH COUNTY PACIFIC DOT DISTRICT 4

SRMP	B	ARM	FEATURE	D	LR	DESCRIPTION	BRIDGE/UXING/XROAD OW	TC	L	NBR LNS D	I	DECREAS/DIV LFT SHD W/S	RDY W/S	RHT SHD W/S	MEDIAN WD/S	BR	INCRES/UNDI LFT SHD W/S	RDY W/S	RHT SHD W/S	SPC USE LNS WID	TOT RDY WID	MTCE A	SE	CITY NBR	ST FC	LEGAL SPEED D	IB	T R	P K	S T
54.65		54.65								1	1						10A	45A	C		45	3	01	1195	R1	35	L	B	*
54.70		54.70	INTRSECTN		R	WATER ST	CT		Y	1	1						9A	24A	15A		24	3	01	1195	R1	35	L	B	*
54.72		54.72	INTRSECTN		R	WASHINGTON ST	CT		Y																				
54.80		54.80	INTRSECTN		R	BROADWAY ST	CT		Y	1	1						9A	24A	9A		24	3	01	1195	R1	35	L	B	*
54.83		54.83	INTRSECTN		R	ADAMS ST	CT		Y																				
54.85		54.85								1	1						9A	24A	9A		24	3	01	1195	R1	40	L	B	*
54.90		54.90	INTRSECTN		R	MINNESOTA ST	CT		N																				
54.92		54.92	INTRSECTN		L	CITY ST	CT		Y																				
54.95		54.95	MP MARKER		R	55																							
54.96		54.96	INTRSECTN		R	JEFFERSON ST	CT		Y																				
55.00		55.00	INTRSECTN		R	CALIFORNIA AVE	CT		N																				
55.01		55.01	MP MARKER		R	55																							
55.07		55.07	INTRSECTN		R	MADISON ST	CT		Y																				
55.09		55.09	INTRSECTN		R	OREGON ST	CT		N																				
55.16		55.16	INTRSECTN		L	CITY ST	CT		Y																				
55.19		55.19	INTRSECTN		R	MONROE ST	CT		Y																				
			INTRSECTN		R	MONTANA ST	CT		Y																				
55.30		55.30	INTRSECTN		R	QUINCY ST	CT		Y																				
			INTRSECTN		R	DAKOTA ST	CT		Y																				
55.40		55.40	INTRSECTN		L	SUMMIT AVE	CT		Y																				
55.45		55.45	INTRSECTN		R	HARRISON ST	CT		N																				
55.49		55.49	INTRSECTN		L	PROSPECT AVE	CT		Y																				
			INTRSECTN		R	HARRISON ST	CT		Y																				
55.52		55.52								1	1						9A	24A	9A		24	3	01	1195	R1	50	L	B	*
55.73		55.73	LEAVE CITY			SOUTH BEND				1	1						9A	24A	9A		24	3	01	1055	R1	50	L	P	$
			END ST	I		W ROBERT BUSH DR																							
			ENTER CITY			RAYMOND																							
55.78		55.78	BEG BRIDGE	B		SKIDMORE SLOUGH	ST			1	1						$$W	41A	$$W		41	3	01	1055	R1	50	L	P	
						BRDG NUM 101/052																							
55.82		55.82	END BRIDGE	B		SKIDMORE SLOUGH				1	1						8A	24A	8A		24	3	01	1055	R1	50	L	P	
56.00		56.00	MP MARKER		R	56																							
56.32		56.32	INTRSECTN		R	COLORADO AVE	CT		N																				
56.42		56.42	INTRSECTN		R	COLORADO AVE*WABASH AVE	CT		N																				
56.51		56.51	INTRSECTN		R	MICHIGAN AVE	CT		N																				
56.54		56.54	INTRSECTN		R	STATE ST	CT		N																				
56.56		56.56	INTRSECTN		R	CITY ST	CT		N																				
56.59		56.59	INTRSECTN		R	DELAWARE AVE	CT		N																				
56.67		56.67	INTRSECTN		R	DEARBORN ST	CT		N																				
56.71		56.71	LEAVE CITY			RAYMOND				1	1						8A	24A	8A		24	3	01	$$$$	R1	50	L	$	
56.80		56.80	WEIGH STA		R	NUMBER 71																							
56.84		56.84								1	1						4A	24A	4A		24	3	01		R1	50	L		
56.96		56.96	ENTER CITY			RAYMOND				1	1						4A	24A	4A		24	3	01	1055	R1	50	L	P	
56.98		56.98								1	1						10A	24A	10A		24	3	01	1055	R1	50	L	B	
56.99		56.99	MP MARKER		R	57																							

SR 101 MAINLINE U.S. ROUTE - USSH COUNTY PACIFIC DOT DISTRICT 4

SRMP	B	ARM	FEATURE	D	LR	DESCRIPTION	BRIDGE/UXING/XROAD OW	TC	L	NBR LNS D	I	DECREAS/DIV LFT SHD W/S	RDY W/S	RHT SHD W/S	MEDIAN WD/S	BR	INCRES/UNDI LFT SHD W/S	RDY W/S	RHT SHD W/S	SPC USE LNS WID	TOT RDY WID	MTCE A	SE	CITY NBR	ST FC	LEGAL SPEED D	IB	T R	P K	S T
57.02		57.02								1	1						10A	24A	10A		24	3	01	1055	R1	50	L	B	
57.12		57.12	INTRSECTN		R	CITY ST	CT		Y	1	2	10A	12A		26A	UP	$$$	24A	10A		36	3	01	1055	R1	50	L	B	
			INTRSECTN		L	PORT OF WILLAPA RD	CT		Y																				
57.27		57.27								1	2	10A	12A		26A	UP		24A	10A		36	3	01	1055	R1	40	L	B	
57.28		57.28								2	2	10A	25A		15A	UP		25A	11A		50	3	01	1055	R1	40	L	B	
57.66		57.66	INTRSECTN		B	WILSON AVE	CT		Y	2	2	10A	24A		15A	UP		36A	$$C		60	3	01	1055	R1	40	L	B	
57.90		57.90	INTRSECTN		R	BARNHART ST	CT		Y	2	2	10A	24A		15A	UP		36A	C		60	3	01	1055	R1	40	L	P	
57.95		57.95	MP MARKER		R	58																							
58.02		58.02	INTRSECTN		R	FOWLER ST	CT	SG	Y	2	2	$$$	$$$		$$$$	$$	10A	60A	C		60	3	01	1055	R1	35	L	P	
			INTRSECTN		L	PVT RD (GATED)	PV	SG	Y																				
58.15		58.15	INTRSECTN		B	OCEAN AVE	CT		Y																				
58.21		58.21								2	2	10A	26A		13A	CU	$$$	36A	C		62	3	01	1055	R1	35	L	P	
58.31		58.31	BEG BRIDGE	B		S FK WILLAPA RIVER	ST			2	2	$$C	35A		13A	CU		28A	C		63	3	01	1055	R1	35	L	P	
						BRDG NUM 101/054																							
58.43		58.43	END BRIDGE	B		S FK WILLAPA RIVER				2	2	4A	37A		15A	UP		35A	C		72	3	01	1055	R1	35	L	P	
58.48		58.48	INTRSECTN		R	SR 6	ST	SG	Y	2	2	$$$	$$$		$$$$	$$	C	85A	C		85	3	01	1055	R1	35	L	P	
58.50		58.50	RR XING	B		NUM 96854H GRADE																							
			MISC FEATR	B		RR XING (VACATED)		SG	Y																				
58.57		58.57	INTRSECTN		B	HEATH ST	CT	SG	Y	2	2						C	86A	C		86	3	01	1055	R1	35	L	P	
58.72		58.72	INTRSECTN		B	COMMERCIAL ST	CT	SG	Y																				
58.79		58.79	INTRSECTN		B	DURYEA ST	CT		Y	2	2						C	79A	C		79	3	01	1055	R1	35	L	P	
58.88		58.88	MP MARKER		R	59																							
58.94		58.94	WYE CONN		L	FRANKLIN ST	CT		Y	1	2						C	64A	C		64	3	01	1055	R1	35	L	P	
			WYE CONN		R	FRANKLIN ST	CT		Y																				
58.95		58.95	INTRSECTN		B	FRANKLIN ST	CT		Y																				

INTERSECTION DETAIL

SRMP	B	ARM	TURN LANES L NEAR LGT	WD	R NEAR LGT	WD	L FAR LGT	WD	R FAR LGT	WD	ACCELERATION LANES LEFT LGT	WD	L-CNTR LGT	WD	R-CNTR LGT	WD	RIGHT LGT	WD
57.12		57.12	.04	15			.04	15										
57.66		57.66	.03	15			.03	15										
57.90		57.90					.03	15										
58.02		58.02	.04	15			.05	16										
58.15		58.15					.04	12					.03	13				
58.48		58.48					.03	16										
58.57		58.57	.03	16			.04	16										
58.72		58.72	.02	15			.03	15										
58.79		58.79	.01	16			.03	16										
58.95		58.95	.06	16			.04	15										

SR 101 MAINLINE U.S. ROUTE - USSH COUNTY PACIFIC DOT DISTRICT 4

SRMP	B ARM	FEATURE	D	LR	DESCRIPTION	BRIDGE/UXING/XROAD OW	TC	L	NBR LNS D	I	DECREAS/DIV LFT SHD W/S	RDY W/S	RHT SHD W/S	MEDIAN WD/S	BR	INCRES/UNDI LFT SHD W/S	RDY W/S	RHT SHD W/S	SPC USE LNS WID	TOT RDY WID	MTCE A	SE	CITY NBR	ST FC	LEGAL SPEED D	IB	T R	P K	S T
58.97	58.97	WYE CONN		L	FRANKLIN ST	CT		Y	1	2							C	51A	C		51	3	01	1055	R1		35	L	P
59.00	59.00	MP MARKER		R	59																								
59.02	59.02								1	1							C	51A	C		51	3	01	1055	R1		35	L	P
59.08	59.08	INTRSECTN		L	THIRD ST	CT		Y																					
59.14	59.14	BEG BRIDGE B			N FK WILLAPA RIVER BRDG NUM 101/056	ST			1	1							C	40P	C		40	3	01	1055	R1		35	L	P
59.31	59.31	END BRIDGE B			N FK WILLAPA RIVER				1	1							C	59A	C		59	3	01	1055	R1		35	L	P
59.38	59.38	WYE CONN		L	SR 105	ST		Y																					
		WYE CONN		R	MONOHAN RD	CT		Y																					
59.66	59.39	EQUATION			059.39 =059.66				1	1							C	59A	C		59	3	01	1055	R1		35	R	P
59.67	59.40	INTRSECTN		R	MONOHAN RD	CT		Y	1	1							C	62A	C		62	3	01	1055	R1		35	R	P
		INTRSECTN		L	SR 105	ST		Y																					
59.69	59.42	WYE CONN		L	SR 105	ST		Y																					
59.73	59.46								1	1							8A	40A	C		40	3	01	1055	R1		35	R	P
59.76	59.49	INTRSECTN		R	MILL ST	CT		Y	1	1							6A	24A	5A		24	3	01	1055	R1		35	R	P
		INTRSECTN		R	RIDDELL ST	CT		Y																					
59.88	59.61	INTRSECTN		L	WATER ST	CT		Y	1	1							7A	24A	7A		24	3	01	1055	R1		35	R	P
59.95	59.68								1	1							7A	24A	7A		24	3	01	1055	R1		55	R	P
59.99	59.72	MP MARKER		R	60																								
60.15	59.88	LEAVE CITY			RAYMOND				1	1							7A	24A	7A		24	3	01	$$$$	R1		55	R	$
60.21	59.94	BEG SU LN		R	CLIMBING		12A		1	1							7A	24A	4A	12	36	3	01		R1		55	R	
60.24	59.97	INTRSECTN		L	PVT RD	PV		N																					
60.81	60.54	INTRSECTN		R	BUTTE CREEK RD	CO		N																					
60.83	60.56	END SU LN		R	CLIMBING		12A		1	1							7A	24A	7A	$$$	24	3	01		R1		55	R	
60.98	60.71	MP MARKER		R	61																								
61.20	60.93	ENT/EXIT		R	BUTTE CREEK PICNIC AREA	CO		N																					
61.29	61.02	INTRSECTN		L	WALCH RD	CO		N	1	1							3A	24A	3A		24	3	01		R1		55	R	
61.99	61.72	MP MARKER		R	62																								
62.00	61.73								1	1							5A	24A	5A		24	3	01		R1		55	R	
62.97	62.70	MP MARKER		R	63																								
63.12	62.85	INTRSECTN		R	SMITH CREEK RD	CO		N																					
63.23	62.96								1	1							6A	24A	6A		24	3	01		R1		55	R	
63.96	63.69	INTRSECTN		L	DIXON RD	CO		N																					

INTERSECTION DETAIL

SRMP	B ARM	L NEAR LGT	WD	R NEAR LGT	WD	L FAR LGT	WD	R FAR LGT	WD	LEFT LGT	WD	L-CNTR LGT	WD	R-CNTR LGT	WD	RIGHT LGT	WD
		TURN LANES								ACCELERATION LANES							
58.97	58.97							.01	14								
59.08	59.08							.02	14								
59.38	59.38									.02	14						
59.67	59.40	.03	12			.02	12										
59.69	59.42							.01	14								

SR 101 MAINLINE U.S. ROUTE - USSH COUNTY PACIFIC DOT DISTRICT 4

SRMP	B	ARM	FEATURE	D	LR	DESCRIPTION	BRIDGE/UXING/XROAD OW	TC	L	NBR LNS D	I	DECREAS/DIV LFT SHD W/S	RDY W/S	RHT SHD W/S	MEDIAN WD/S	BR	INCRES/UNDI LFT SHD W/S	RDY W/S	RHT SHD W/S	SPC USE LNS WID	TOT RDY WID	MTCE A	SE	CITY NBR	ST FC	LEGAL SPEED D	IB	T R	P K	S T
63.98		63.71	BEG BRIDGE	B		SMITH CREEK BRDG NUM 101/058	ST			1	1						$$C	24A	$$C		24	3	01		R1	55		R		
64.00		63.73	END BRIDGE	B		SMITH CREEK				1	1						7A	24A	7A		24	3	01		R1	55		R		
			MP MARKER		R	64																								
64.53		64.26	INTRSECTN		L	STREETS RD	CO		N																					
65.00		64.73	MP MARKER		R	65																								
65.32		65.05	INTRSECTN		L	SCHWINTZ RD	CO		N																					
65.37		65.10	BEG BRIDGE	B		ELKHORN CREEK BRDG NUM 101/060	ST			1	1						$$C	24A	$$C		24	3	01		R1	55		R		
65.39		65.12	END BRIDGE	B		ELKHORN CREEK				1	1						7A	24A	7A		24	3	01		R1	55		R		
66.00		65.73	MP MARKER		R	66																								
66.13		65.86	INTRSECTN		R	ELK HORN RD	CO		N																					
66.35		66.08	BEG SU LN		R	TRUCK CLIMBING SHOULD07A				1	1						7A	24A	$$$	7	31	3	01		R1	55		R		
66.56		66.29	CHG SU LN		R	TRUCK CLIMBING SHOULD08A				1	1						5A	24A		8	32	3	01		R1	55		R		
66.88		66.61	END SU LN		R	TRUCK CLIMBING SHOULD08A				1	1						5A	24A	8A	$$$	24	3	01		R1	55		R		
67.00		66.73	MP MARKER		R	67																								
67.12		66.85								1	1						5A	24A	5A		24	3	01		R1	55		R		
67.18		66.91	LEAVE DIST			4																								
			END CTLSEC			CONTROL SECTION 2501																								
			LEAVE CO			PACIFIC																								

SR 101 MAINLINE U.S. ROUTE - USSH COUNTY GRAYS HARBOR DOT DISTRICT 3

SRMP	B	ARM	FEATURE	DIRECTION TO INVENTORY / LEFT/RIGHT INDICATOR	DESCRIPTION	BRIDGE/UXING/XROAD/OW	TC	L	NBR/LNS/D	I	DECREAS/DIV LFT SHD W/S	RDY W/S	RHT SHD W/S	MEDIAN/WD/S	BR	INCRES/UNDI LFT SHD W/S	RDY W/S	RHT SHD W/S	SPC/USE/LNS/WID	TOT/RDY/WID	MTCE/A	SE	CITY/NBR	ST/FC	LEGAL SPEED/D	IB	T/R	P/K	S/T
67.18		66.91	ENTER CO		GRAYS HARBOR				1	1						8A	22B	8A		22	4	01		R1	55		R		
			BEG CTLSEC		CONTROL SECTION 1401																								
			MISC FEATR	L	SGN ENT PACIFIC COUNTY																								
			MISC FEATR	R	SGN ENT GRAYS HARBOR CO																								
67.81		67.54	BEG BRIDGE	B	SALMON CREEK	ST			1	1						$$C	36B	$$C		36	4	01		R1	55		R		
					BRDG NUM 101/101																								
67.83		67.56	END BRIDGE	B	SALMON CREEK				1	1						8B	22B	8B		22	4	01		R1	55		R		
68.01		67.74	MP MARKER	R	68																								
69.00		68.73	MP MARKER	R	69																								
70.00		69.73	MP MARKER	R	70																								
70.14		69.87							1	1						8B	24B	8B		24	4	01		R1	55		R		
71.00		70.73							1	1						8B	22B	8B		22	4	01		R1	55		R		
71.03		70.76	MP MARKER	R	71				1	1						8B	24B	8B		24	4	01		R1	55		R		
71.55		71.28							1	1						8A	24A	8A		24	4	01		R1	55		R		
72.05		71.78	MP MARKER	R	72																								
72.15		71.88	BEG SU LN	R	TRUCK CLIMBING SHOULD10A				1	1						8A	24A	$$$	10	34	4	01		R1	55		R		
72.62		72.35	END SU LN	R	TRUCK CLIMBING SHOULD10A				1	1						8A	24A	10A	$$$	24	4	01		R1	55		R		
72.90		72.63							1	1						10A	24A	8A		24	4	01		R1	55		R		
73.00		72.73	MP MARKER	R	73																								
73.06		72.79							1	1						8A	24A	8A		24	4	01		R1	55		R		
73.12		72.85	BEG SU LN	L	TRUCK CLIMBING SHOULD10A				1	1						$$$	24A	8A	10	34	4	01		R1	55		R		
73.74		73.47	END SU LN	L	TRUCK CLIMBING SHOULD10A				1	1						8A	24A	8A	$$$	24	4	01		R1	55		R		
74.01		73.74	MP MARKER	L	74																								
			INTRSECTN	L	LUND RD	CO		N																					
74.37		74.10	INTRSECTN	R	NORTH RIVER RD	CO		Y																					
74.46		74.19	BEG BRIDGE	B	NORTH RIVER	ST			1	1						$$W	36P	$$W		36	4	01		R1	55		R		
					BRDG NUM 101/105																								
74.55		74.28	END BRIDGE	B	NORTH RIVER				1	1						8A	24A	8A		24	4	01		R1	55		R		
74.74		74.47							1	1						3A	22A	3A		22	4	01		R1	55		R		
74.78		74.51	MISC FEATR	R	SGN ENT ARTIC																								
74.80		74.53	WYE CONN	R	ARTIC RD	CO		N																					
75.00		74.73	INTRSECTN	R	ARTIC RD	CO		N																					
75.03		74.76	MP MARKER	R	75																								
76.02		75.75	MP MARKER	R	76																								
76.22		75.95	MISC FEATR	L	SGN ENT ARTIC																								
76.67		76.40	WEIGH STA	R	NUMBER 12				1	1						3A	22A	8A		22	4	01		R1	55		R		
76.79		76.52							1	1						6A	24A	6A		24	4	01		R1	55		R		

INTERSECTION DETAIL

SRMP	B	ARM	TURN LANES L NEAR LGT	WD	R NEAR LGT	WD	L FAR LGT	WD	R FAR LGT	WD	ACCELERATION LANES LEFT-- LGT	WD	L-CNTR LGT	WD	R-CNTR LGT	WD	RIGHT- LGT	WD
74.37		74.10					.02	11					.03	11				

SR 101 MAINLINE U.S. ROUTE - USSH COUNTY GRAYS HARBOR DOT DISTRICT 3

SRMP	B	ARM	FEATURE	D	LR	DESCRIPTION	BRIDGE/UXING/XROAD OW	TC	L	NBR LNS D	I	DECREAS/DIV LFT SHD W/S	RDY W/S	RHT SHD W/S	MEDIAN WD/S	BR	INCRES/UNDI LFT SHD W/S	RDY W/S	RHT SHD W/S	SPC USE LNS WID	TOT RDY WID	MTCE A	SE	CITY NBR	ST FC	LEGAL SPEED D	IB	T R	P K	S T
76.81		76.54								1	1						6A	24A	6A		24	4	01		R1	50	R		
76.94		76.67	WYE CONN		R	SR 107	ST		Y																				
76.96		76.69	INTRSECTN		R	SR 107	ST		Y																				
76.99		76.72	BEG SU LN		R	CLIMBING		11A		1	1						6A	24A	6A	11	35	4	01		R1	50	R		
			MP MARKER		R	77																							
			WYE CONN		R	SR 107	ST		Y																				
77.07		76.80								1	1						3A	24A	3A	11	35	4	01		R1	50	R		
77.86		77.59								1	1						4A	24A	4A	11	35	4	01		R1	50	R		
78.01		77.74	MP MARKER		R	78																							
78.21		77.94	END SU LN		R	CLIMBING		11A		1	1						4A	24A	4A	$$$	24	4	01		R1	50	R		
78.39		78.12								1	1						6A	24A	6A		24	4	01		R1	50	R		
78.47		78.20	BEG SU LN		L	CLIMBING		11A		1	1						3A	24A	3A	11	35	4	01		R1	50	R		
78.76		78.49								1	1						4A	24A	4A	11	35	4	01		R1	50	R		
78.88		78.61								1	1						8A	24A	12A	11	35	4	01		R1	50	R		
78.99		78.72	MP MARKER		R	79																							
79.03		78.76								1	1						4A	24A	4A	11	35	4	01		R1	50	R		
79.97		79.70	MP MARKER		R	80																							
80.40		80.13	ENTER CITY			COSMOPOLIS				1	1						4A	24A	4A	11	35	4	01	0270	U1	35	R	P	
80.42		80.15	MISC FEATR		R	SGN ENT COSMOPOLIS																							
80.52		80.25	END SU LN		L	CLIMBING		11A		1	1						8A	24A	8A	$$$	24	4	01	0270	U1	35	R	P	
80.60		80.33	INTRSECTN		R	CITY ST	CT		Y	1	1						10A	24A	10A		24	4	01	0270	U1	35	R	P	
			INTRSECTN		L	E SECOND ST	CT		Y																				
80.81		80.46	EQUATION			080.73 =080.81				1	1						10A	24A	10A		24	4	01	0270	U1	35	L	P	
80.98		80.63	BEG ST	I		E FIRST ST				1	1						$$C	48A	$$C		48	4	01	0270	U1	30	L	B	*
			INTRSECTN		L	C ST	CT		Y																				
80.99		80.64	MP MARKER		R	81																							
81.04		80.69	INTRSECTN		L	D ST	CT		Y																				
81.10		80.75	INTRSECTN		L	E ST	CT		Y																				
81.15		80.80	INTRSECTN		B	F ST	CT	FS	Y																				
81.21		80.86	END ST	I		E FIRST ST																							
			BEG ST	I		W FIRST ST																							
			INTRSECTN		L	G ST	CT		Y																				
81.27		80.92	INTRSECTN		L	H ST	CT		Y																				
81.33		80.98	INTRSECTN		B	I ST	CT		Y																				
81.39		81.04	INTRSECTN		L	J ST	CT		Y																				
81.46		81.11	BEG BRIDGE	B		MILL CREEK	ST			1	1						C	48A	C		48	4	01	0270	U1	30	L	P	*

INTERSECTION DETAIL

SRMP	B	ARM	TURN LANES L NEAR LGT WD	R NEAR LGT WD	L FAR LGT WD	R FAR LGT WD	ACCELERATION LANES LEFT LGT WD	L-CNTR LGT WD	R-CNTR LGT WD	RIGHT LGT WD
76.94		76.67		.06 12						
76.96		76.69			.04 12			.03 12		

SR 101 MAINLINE U.S. ROUTE - USSH COUNTY GRAYS HARBOR DOT DISTRICT 3

SRMP	B	ARM	FEATURE	DIRECTION TO INVENTORY / LEFT/RIGHT INDICATOR	DESCRIPTION	BRIDGE-UXING-XROAD-OW	TC	L	NBR LNS D	I	DECREAS/DIV LFT SHD W/S	RDY W/S	RHT SHD W/S	MEDIAN-WD/S	BR	INCRES/UNDI LFT SHD W/S	RDY W/S	RHT SHD W/S	SPC USE LNS WID	TOT RDY WID	MTCE A	SE	CITY NBR	ST FC	LEGAL SPEED D	IB	T R	P K	S T
81.46		81.11			BRDG NUM 101/110				1	1							C	48A	C	48	4	01	0270	U1	30	L	P	*
81.47		81.12	END BRIDGE	B	MILL CREEK				1	1							C	48A	C	48	4	01	0270	U1	30	L	B	*
81.72		81.37	LEAVE CITY		COSMOPOLIS				2	2							C	64A	C	64	4	01	0005	U1	30	L	B	*
			ENTER CITY		ABERDEEN																							
81.76		81.41	MISC FEATR	R	SGN ENT ABERDEEN																							
81.79		81.44	END ST	I	W FIRST ST																							
			BEG ST	I	S WEST BLVD																							
			INTRSECTN	R	TAYLOR ST	CT		Y																				
81.86		81.51	INTRSECTN	B	HOGAN ST	CT		Y																				
81.93		81.58	INTRSECTN	B	MEAD ST	CT		Y																				
81.99		81.64	MP MARKER	R	82																							
82.07		81.72	INTRSECTN	B	E SCHLEY ST	CT		Y																				
82.17		81.82	INTRSECTN	B	E PERRY ST	CT		Y																				
82.25		81.90	INTRSECTN	B	E CUSHING ST	CT	SZ	Y																				
82.34		81.99	END ST	I	S WEST BLVD																							
			BEG ST	I	N WEST BLVD																							
			INTRSECTN	B	E MARION ST	CT		Y																				
82.44		82.09	INTRSECTN	B	E SCOTT ST	CT		Y																				
82.52		82.17	INTRSECTN	B	N TILDEN ST	CT		Y																				
82.53		82.18	INTRSECTN	R	E KING ST	CT		Y	2	2							C	64A	C	64	4	01	0005	U1	30	L	L	*
			INTRSECTN	L	W KING ST	CT		Y																				
82.62		82.27	END ST	I	N WEST BLVD				2	2							C	64A	C	64	4	01	0005	U1	30	L	B	*
			BEG ST	I	W CURTIS ST																							
			INTRSECTN	R	E CURTIS ST	CT		Y																				
			INTRSECTN	R	N EVANS ST	CT		Y																				
82.69		82.34	INTRSECTN	B	N LAWRENCE ST	CT		Y																				
82.76		82.41	INTRSECTN	L	N COLUMBUS ST	CT		Y																				
82.82		82.47	INTRSECTN	B	N CUSTER ST	CT		Y																				
82.96		82.61	INTRSECTN	B	N CLARK ST	CT		Y																				
83.00		82.65	MP MARKER	R	83																							
83.02		82.67	INTRSECTN	L	SR 105 SPBOONE (SPUR)	ST		Y	2	2							10A	50A	C	50	4	01	0005	U1	30	L	P	*
83.17		82.82	END ST	I	W CURTIS ST				2	2							$$C	75A	C	75	4	01	0005	U1	30	L	P	*
			BEG ST	I	SCOTT ST																							
			INTRSECTN	L	SR 105	ST	SG	Y																				
83.19		82.84	RR XING	B	NUM 96745E GRADE																							
83.22		82.87	BEG BRIDGE	B	CHEHALIS RIVER	ST			2	2							C	56P	C	56	4	01	0005	U1	30	L	P	*
					BRDG NUM 101/115																							

INTERSECTION DETAIL

SRMP	B	ARM	TURN LANES L NEAR LGT	WD	R NEAR LGT	WD	L FAR LGT	WD	R FAR LGT	WD	ACCELERATION LANES LEFT-- LGT	WD	L-CNTR LGT	WD	R-CNTR LGT	WD	RIGHT- LGT	WD
83.17		82.82			.02	13												

SR 101 MAINLINE U.S. ROUTE - USSH COUNTY GRAYS HARBOR DOT DISTRICT 3

SRMP	B	ARM	FEATURE	D	LR	DESCRIPTION	BRIDGE/XROAD OW	TC	L	NBR LNS D	I	DECREAS/DIV LFT SHD W/S	RDY W/S	RHT SHD W/S	MEDIAN WD/S	BR	INCRES/UNDI LFT SHD W/S	RDY W/S	RHT SHD W/S	SPC USE LNS WID	TOT RDY WID	MTCE A	SE	CITY NBR	ST FC	LEGAL SPEED D	IB	T R	P K	S T
83.25		82.90								2	2								C	56P	C	56	4	01	0005	U1	30	L	P	*
83.48		83.13	OFF RAMP		R	W STATE ST	ST		Y																					
83.54		83.19	MISC FEATR	D		COUPLET - COABERDN				$	2								C	28P	C	28	4	01	0005	U1	30	L	P	*
			MISC FEATR		R	GORE (P108348)																								
83.62		83.27	UXING	I		N-W RAMP	ST																							
						BRDG NUM 101/115N-W																								
83.64		83.29	RR XING	I		NUM 96697S STRUCTURE																								
			RR XING	I		NUM 96698Y STRUCTURE																								
83.68B		83.33	BEG EQ			BEGIN BACK																								
83.70B		83.35	END BRIDGE	B		CHEHALIS RIVER					2								C	44A	C	44	4	01	0005	U1	30	L	P	*
			ENT FROM		L	CITY ST	CT		Y																					
83.72B		83.37	END ST	I		SCOTT ST					3								C	44A	C	44	4	01	0005	U1	30	L	L	*
			BEG ST	I		SOUTH G ST																								
			INTRSECTN		L	SR 101 COHERON (COUPLET)	ST	SG	Y																					
			INTRSECTN		R	SR 12 EB	ST	SG	Y																					
83.68		83.43	END ST	I		SOUTH G ST					3								C	54A	C	54	4	01	0005	U1	30	L	B	*
			EQUATION			083.78B=083.68																								
			BEG ST	I		E WISHKAH ST																								
			INTRSECTN		R	S G ST	ST	SG	Y																					
			INTRSECTN		R	SR 12 COABERDN (COUPLET)	ST	SG	Y																					
83.75		83.50	INTRSECTN		R	S H ST	CT	SG	Y		3								C	48A	C	48	4	01	0005	U1	30	L	B	*
			INTRSECTN		L	SR 101 COHERON (COUPLET)	ST	SG	Y																					
83.82		83.57	INTRSECTN		B	S I ST	CT	SG	Y																					
83.89		83.64	END ST	I		E WISHKAH ST																								
			BEG ST	I		W WISHKAH ST																								
			INTRSECTN		B	S BROADWAY ST	CT	SG	Y																					
83.96		83.71	INTRSECTN		B	S K ST	CT	SG	Y																					
84.03		83.78	INTRSECTN		B	S L ST	CT	SG	Y																					
84.10		83.85	INTRSECTN		B	S M ST	CT		Y																					
84.16		83.91	INTRSECTN		B	S JEFFERSON ST	CT		Y																					
84.23		83.98	INTRSECTN		B	S MICHIGAN ST	CT		Y																					
84.30		84.05	END ST	I		W WISHKAH ST					2								C	40A	C	40	4	01	0005	U1	30	L	B	*
			BEG ST	I		S ALDER ST																								
			INTRSECTN		L	ALDER ST	CT		Y																					
			INTRSECTN		L	W WISHKAH ST	CT		Y																					
84.37		84.12	END ST	I		S ALDER ST																								
			BEG ST	I		W ALDER ST																								
			INTRSECTN		B	W MARKET ST	CT	SG	Y																					
84.43		84.18	INTRSECTN		B	W FIRST ST	CT	SG	Y																					
84.50		84.25	INTRSECTN		B	W SECOND ST	CT		Y																					
84.57		84.32	INTRSECTN		B	W THIRD ST	CT		Y																					
84.64		84.39	INTRSECTN		B	W FOURTH ST	CT		Y																					
84.71		84.46	INTRSECTN		B	SIMPSON AVE	CT		Y																					

SR 101 MAINLINE U.S. ROUTE - USSH COUNTY GRAYS HARBOR DOT DISTRICT 3

SRMP	B	ARM	FEATURE	D	LR	DESCRIPTION	BRIDGE/UXING/XROAD OW	TC	L	NBR LNS D	I	DECREAS/DIV LFT SHD W/S	RDY W/S	RHT SHD W/S	MEDIAN WD/S	BR	INCRES/UNDI LFT SHD W/S	RDY W/S	RHT SHD W/S	SPC USE LNS WID	TOT RDY WID	MTCE A	SE	CITY NBR	ST FC	LEGAL SPEED D	IB	T R	P K	S T
84.72		84.47								2								C	40A	C		40	4	01	0005	U1		30	L	B *
84.76		84.51	END ST	I		W ALDER ST				2								C	48A	C		48	4	01	0005	U1		30	L	B *
			BEG ST	I		SUMNER AVE																								
			INTRSECTN		R	N ALDER ST	CT		Y																					
84.84		84.59	INTRSECTN		B	N WILLIAMS ST	CT		Y	2								8A	24A	8A		24	4	01	0005	U1		30	L	B *
84.89		84.64	INTRSECTN		B	N THORNTON ST	CT		Y																					
84.95		84.70	INTRSECTN		B	N JEFFERIES ST	CT		Y																					
85.01		84.76	MP MARKER		R	85																								
85.02		84.77	INTRSECTN		B	N SCAMMEL ST	CT		Y	2								11A	36A	$$C		36	4	01	0005	U1		30	L	B *
85.08		84.83	INTRSECTN		B	MARTIN ST	CT		Y	2								8A	24A	13A		24	4	01	0005	U1		30	L	B *
85.14		84.89	INTRSECTN		B	CONGER ST	CT		Y	2								8A	24A	8A		24	4	01	0005	U1		30	L	B *
85.21		84.96	INTRSECTN		B	RICE ST	CT		Y	2								8A	37A	$$C		37	4	01	0005	U1		30	L	B *
85.27		85.02	INTRSECTN		B	HAIGHT ST	CT		Y	2								$$C	36A	8A		36	4	01	0005	U1		30	L	B *
85.34		85.09	INTRSECTN		B	DUFFY ST	CT		Y	2								8A	24A	8A		24	4	01	0005	U1		30	L	B *
85.40		85.15	INTRSECTN		B	WOODING ST	CT		Y																					
85.47		85.22	INTRSECTN		B	MAPLE ST	CT		Y																					
85.54		85.29	INTRSECTN		B	WILLOW ST	CT		Y																					
85.61		85.36	INTRSECTN		B	OAK ST	CT	SG	Y	2								11A	37A	$$C		37	4	01	0005	U1		30	L	B *
85.67		85.42								2								$$C	48A	C		48	4	01	0005	U1		30	L	B *
85.78		85.53	LEAVE CITY			ABERDEEN				2								C	40A	C		40	4	01	0560	U1		30	L	B *
			ENTER CITY			HOQUIAM																								
			INTRSECTN		B	MYRTLE ST	CT		Y																					
85.86		85.61	INTRSECTN		B	31ST ST	CT		Y																					
85.96		85.71	INTRSECTN		B	30TH ST	CT	SG	Y																					
86.00		85.75	MP MARKER		R	86																								
86.06		85.81	INTRSECTN		B	29TH ST	CT		Y																					
86.16		85.91	INTRSECTN		B	28TH ST	CT		Y																					
86.28		86.03	INTRSECTN		B	27TH ST	CT		Y																					
86.40		86.15	INTRSECTN		B	ONTARIO ST	CT		Y																					
86.49		86.24	INTRSECTN		B	25TH ST	CT		Y																					
86.60		86.35	INTRSECTN		B	24TH ST	CT		Y																					
86.67		86.42	INTRSECTN		B	23RD ST	CT	SG	Y																					
86.75		86.50	INTRSECTN		B	22ND ST	CT		Y																					
86.76		86.51								2								C	40A	C		40	4	01	0560	U1		30	L	R *
86.81		86.56	INTRSECTN		B	21ST ST	CT		Y																					
86.89		86.64	END ST	I		SUMNER AVE				3								C	40A	C		40	4	01	0560	U1		30	L	P *
			BEG ST	I		RIVERSIDE AVE																								
			INTRSECTN		B	20TH ST	CT		Y																					
87.03		86.78	INTRSECTN		R	19TH ST	CT		Y																					
87.09		86.84	INTRSECTN		R	18TH ST	CT		Y																					
87.21		86.96	INTRSECTN		R	16TH ST	CT		Y	2								C	40A	$		40	4	01	0560	U1		30	L	P *
87.26		87.01	INTRSECTN		L	15TH ST	CT	SG	Y	2								C	40A			40	4	01	0560	U1		30	L	L *
87.31		87.06	END ST	I		RIVERSIDE AVE				2								C	28P	C		28	4	01	0560	U1		25	L	P $

SR 101 MAINLINE U.S. ROUTE - USSH COUNTY GRAYS HARBOR DOT DISTRICT 3

SRMP	B ARM	FEATURE	D	LR	DESCRIPTION	BRIDGE/UXING/XROAD OW	TC	L	NBR LNS D	I	DECREAS/DIV LFT SHD W/S	RDY W/S	RHT SHD W/S	MEDIAN-WD/S	BR	INCRES/UNDI LFT SHD W/S	RDY W/S	RHT SHD W/S	SPC USE LNS WID	TOT RDY WID	MTCE A	SE	CITY NBR	ST FC	LEGAL SPEED D	IB	T R	P K	S T
87.31	87.06	BEG BRIDGE	I		HOQUIAM RIVER	ST			2								C	28P	C	28	4	01	0560	U1	25	L	P	
					BRDG NUM 101/125E																								
87.40	87.15	END BRIDGE	I		HOQUIAM RIVER				2								$	33A	C	33	4	01	0560	U1	25	L	L	
87.41	87.16	BEG ST	I		LEVEE ST				2									33A	C	33	4	01	0560	U1	30	L	L	*
		INTRSECTN		L	LEVEE ST	CT	SG	Y																					
		RR XING	I		NUM 96769T GRADE																								
87.47	87.22	WYE CONN		L	SR 101 COUPLET	ST	SG	Y																					
87.49	87.24	INTRSECTN		L	SR 101 COABERDN (COUPLT)	ST	SG	Y	1	1							C	48A	C	48	4	01	0560	U1	30	L	P	*
		MISC FEATR	D		COUPLET - COABERDN		SG	Y																					
87.66	87.26	END ST	I		LEVEE ST				2	1							C	33A	C	11	44	4	01	0560	U1	30	L	P	*
		EQUATION			087.51 =087.66																								
		BEG SU LN		C	TWO WAY TURN 11A																								
		BEG ST	I		LINCOLN ST																								
		INTRSECTN		L	SR 109	ST	SG	Y																					
87.72	87.32	INTRSECTN		B	KARR AVE	CT		Y	1	1							C	33A	C	11	44	4	02	0560	U1	30	L	B	*
87.79	87.39	END SU LN		C	TWO WAY TURN 11A				1	1							C	44A	C	$$$	44	4	02	0560	U1	30	L	B	*
		INTRSECTN		B	EKLUND AVE	CT		Y																					
87.85	87.45	INTRSECTN		B	CHENAULT AVE	CT		Y																					
87.89	87.49	INTRSECTN		L	BLUFF AVE	CT		Y																					
87.91	87.51	INTRSECTN		R	WHEELER AVE	CT		Y																					
87.93	87.53	INTRSECTN		L	CITY ST	CT		Y																					
87.96	87.56	INTRSECTN		L	HILL AVE	CT		Y																					
87.97	87.57	INTRSECTN		L	EMERALD CT	CT		Y																					
		INTRSECTN		R	WASHINGTON AVE	CT		Y																					
88.04	87.64	INTRSECTN		R	SOULE AVE	CT		Y																					
88.07	87.67	INTRSECTN		L	GRAND AVE	CT		Y																					
88.10	87.70	INTRSECTN		R	ARNOLD AVE	CT		Y																					
88.16	87.76	INTRSECTN		R	RAMER AVE	CT		Y																					
88.23	87.83	INTRSECTN		R	SMITH AVE	CT		Y																					
88.29	87.89	INTRSECTN		R	MILL AVE	CT		Y																					
88.36	87.96	INTRSECTN		B	DION AVE	CT	SG	Y																					
88.41	88.01	INTRSECTN		B	WOOD AVE	CT		Y																					
88.47	88.07	END ST	I		LINCOLN ST				1	1							C	44A	C		44	4	02	0560	U1	30	L	B	$
88.48	88.08	BEG ST	I		PERRY ST				1	1							C	44A	C		44	4	02	0560	U1	30	L	P	*
		INTRSECTN		R	PERRY AVE	CT		Y																					
		INTRSECTN		R	LINCOLN ST	CT		Y																					

INTERSECTION DETAIL

SRMP	B ARM	TURN LANES L NEAR LGT WD	R NEAR LGT WD	L FAR LGT WD	R FAR LGT WD	ACCELERATION LANES LEFT-- LGT WD	L-CNTR LGT WD	R-CNTR LGT WD	RIGHT- LGT WD
87.66	87.26	.04 11							
87.79	87.39			.02 11					
88.48	88.08			.03 11					

SR 101 MAINLINE U.S. ROUTE - USSH COUNTY GRAYS HARBOR DOT DISTRICT 3

SRMP	B	ARM	FEATURE	D	LR	DESCRIPTION	BRIDGE/UXING/XROAD OW	TC	L	NBR LNS D	I	DECREAS/DIV LFT SHD W/S	RDY W/S	RHT SHD W/S	MEDIAN WD/S	BR	INCRES/UNDI LFT SHD W/S	RDY W/S	RHT SHD W/S	SPC USE LNS WID	TOT RDY WID	MTCE A	SE	CITY NBR	ST FC	LEGAL SPEED D	IB	T R	P K	S T
88.56		88.16	INTRSECTN		B	LAUREL ST	CT		Y	1	1							C	44A	C		44	4	02	0560	U1		30	L	B	*
88.64		88.24	INTRSECTN		B	MARION ST	CT		Y																						
88.73		88.33	INTRSECTN		B	MINOR ST	CT		Y																						
88.76		88.36	INTRSECTN		R	BURNS ST	CT		Y																						
88.82		88.42								1	1							C	43A	10G		43	4	02	0560	U1		30	L	B	*
88.87		88.47	END ST	I		PERRY ST				1	1						11A	27A	14A			27	4	02	0560	U1		30	L	P	$
			INTRSECTN		B	QUEEN AVE	CT		Y																						
88.94		88.54	BEG BRIDGE	B		LITTLE HOQUIAM RIVER BRDG NUM 101/130	ST			1	1						$$W	52A	$$W			52	4	02	0560	U1		30	L	P	
88.99		88.59	END BRIDGE	B		LITTLE HOQUIAM RIVER				1	1						8A	24A	8A			24	4	02	0560	U1		30	L	P	
89.00		88.60	MP MARKER		R	89																									
89.02		88.62	INTRSECTN		L	SR 109 SPLONNGR (SPUR)	ST		Y																						
89.06		88.66								1	1						8A	24A	8A			24	4	02	0560	R1		50	R	P	
89.16		88.76	MISC FEATR		L	SGN ENT HOQUIAM																									
89.24		88.84	INTRSECTN		L	SANITARY LAND FILL	CT		N																						
89.40		89.00	LEAVE CITY			HOQUIAM				1	1						8A	24A	8A			24	4	02	$$$$	R1		50	R	$	
89.66		89.26	INTRSECTN		R	LUMBER MILL LN	PV		N																						
90.01		89.61	MP MARKER		R	90																									
90.02		89.62	INTRSECTN		R	FAIRFIELD ACRES DR	CO		N																						
90.31		89.91	INTRSECTN		R	OLD STATE 9 RD	CO		N																						
90.60		90.20	ENT FROM		L	WEIGH STATION	ST		N																						
90.68		90.28	WEIGH STA		L	NUMBER 11																									
90.72		90.32	INTRSECTN		R	OLD STATE 9 RD	CO		N																						
			EXIT TO		L	WEIGH STATION	ST		N																						
90.75		90.35								1	1						10A	24A	8A			24	4	02		R1		50	R		
90.98		90.58								1	1						8A	24A	8A			24	4	02		R1		50	R		
91.00		90.60	MP MARKER		R	91																									
91.21		90.81	ENTER CITY			HOQUIAM				1	1						8A	24A	8A			24	4	02	0560	R1		50	R	P	
91.33		90.93	LEAVE CITY			HOQUIAM				1	1						8A	24A	8A			24	4	02	$$$$	R1		50	R	$	
91.80		91.40								1	1						7A	24A	8A			24	4	02		R1		50	R		
91.87		91.47	BEG BRIDGE	B		BERNARD CREEK BRDG NUM 101/132	ST			1	1						$$C	44A	$$W			44	4	02		R1		50	R		
91.89		91.49	END BRIDGE	B		BERNARD CREEK				1	1						8A	24A	8A			24	4	02		R1		50	R		
91.92		91.50	EQUATION			091.90 =091.92				1	1						7A	24A	7A			24	4	02		R1		50	R		
			INTRSECTN		L	OCEAN BEACH RD	CO		Y																						

INTERSECTION DETAIL

SRMP	B	ARM	L NEAR LGT	WD	R NEAR LGT	WD	L FAR LGT	WD	R FAR LGT	WD	LEFT-- LGT	WD	L-CNTR LGT	WD	R-CNTR LGT	WD	RIGHT- LGT	WD
			TURN LANES								ACCELERATION LANES							
89.02		88.62	.03	11											.04	10		
89.24		88.84	.04	13											.02	13		
89.66		89.26					.09	13					.05	13				
91.92		91.50	.04	12					.03	12					.04	12		

SR 101 MAINLINE U.S. ROUTE - USSH COUNTY GRAYS HARBOR DOT DISTRICT 3

SRMP	B	ARM	FEATURE	DIRECTION TO INVENTORY / LEFT/RIGHT INDICATOR	DESCRIPTION	BRIDGE-UXING-XROAD-OW	TC	L	NBR LNS D	I	WIDTH AND SURFACE INFORMATION: DECREAS/DIV LFT SHD W/S	RDY W/S	RHT SHD W/S	MEDIAN-WD/S	BR	INCRES/UNDI LFT SHD W/S	RDY W/S	RHT SHD W/S	SPC USE LNS WID	TOT RDY WID	MTCE A	SE	CLASSIFICATIONS: CITY NBR	ST FC	LEGAL SPEED D	IB	T R	P K	S T
91.98		91.56							1	1						7A	24A	7A		24	4	02		R1	50	R			
92.00		91.58	MP MARKER	R	92																								
92.49		92.07							1	1						7A	24A	7A		24	4	02		R1	60	R			
92.73		92.31							1	1						7A	24B	7A		24	4	02		R1	60	R			
93.00		92.58	MP MARKER	R	93																								
93.27	B	92.85	BEG BRIDGE		W FK HOQUIAM RIVER BRDG NUM 101/134	ST			1	1						$$W	42B	$$W		42	4	02		R1	60	R			
93.30		92.88	END BRIDGE		W FK HOQUIAM RIVER				1	1						7A	24B	7A		24	4	02		R1	60	R			
93.75		93.33	INTRSECTN	L	DEKAY RD	CO		Y																					
93.93		93.51	INTRSECTN	R	EGGE RD	CO		N																					
93.97		93.55	INTRSECTN	L	CO RD #44130	CO		N																					
94.00		93.58	MP MARKER	R	94																								
94.11		93.69	INTRSECTN	L	CO RD #44130	CO		N																					
94.56		94.14	BEG BRIDGE		W FK HOQUIAM RIVER BRDG NUM 101/136	ST			1	1						$$W	36B	$$W		36	4	02		R1	60	R			
94.59		94.17	END BRIDGE		W FK HOQUIAM RIVER				1	1						7A	24B	7A		24	4	02		R1	60	R			
95.00		94.58	MP MARKER	R	95																								
96.00		95.58	MP MARKER	R	96																								
96.69		96.27	BEG BRIDGE		W FK HOQUIAM RIVER BRDG NUM 101/138	ST			1	1						$$C	26B	$$C		26	4	02		R1	60	R			
96.71		96.29	END BRIDGE		W FK HOQUIAM RIVER				1	1						7A	24B	7A		24	4	02		R1	60	R			
97.00		96.58	MP MARKER	R	97																								
97.43		97.01	INTRSECTN	L	FAILOR LAKE RD	CO		N																					
97.53		97.11	BEG BRIDGE		W FK HOQUIAM RIVER BRDG NUM 101/140	ST			1	1						$$C	36B	$$C		36	4	02		R1	60	R			
97.54		97.12	END BRIDGE		W FK HOQUIAM RIVER				1	1						7A	24B	7A		24	4	02		R1	60	R			
98.00		97.58	MP MARKER	R	98																								
98.13		97.71	BEG BRIDGE		W FK HOQUIAM RIVER BRDG NUM 101/142	ST			1	1						$$C	36B	$$C		36	4	02		R1	60	R			
98.14		97.72	END BRIDGE		W FK HOQUIAM RIVER				1	1						7A	24B	7A		24	4	02		R1	60	R			
99.00		98.58	MP MARKER	R	99																								
99.15		98.73	BEG BRIDGE		W FK HOQIAM RIVER BRDG NUM 101/144	ST			1	1						$$W	37B	$$W		37	4	02		R1	60	R			
99.16		98.74	END BRIDGE		W FK HOQIAM RIVER				1	1						7A	24B	7A		24	4	02		R1	60	R			
99.49		99.07	BEG BRIDGE		W FK HOQIAM RIVER BRDG NUM 101/145	ST			1	1						$$C	36B	$$C		36	4	02		R1	60	R			
99.50		99.08	END BRIDGE		W FK HOQIAM RIVER				1	1						7A	24B	7A		24	4	02		R1	60	R			

INTERSECTION DETAIL

SRMP	B	ARM	TURN LANES: L NEAR LGT	WD	R NEAR LGT	WD	L FAR LGT	WD	R FAR LGT	WD	ACCELERATION LANES: LEFT-- LGT	WD	L-CNTR LGT	WD	R-CNTR LGT	WD	RIGHT- LGT	WD
93.75		93.33	.04	12											.03	12		

SR 101 MAINLINE U.S. ROUTE - USSH COUNTY GRAYS HARBOR DOT DISTRICT 3

SRMP	B	ARM	FEATURE	D	LR	DESCRIPTION	BRIDGE/UXING/XROAD OW	TC	L	NBR LNS D	I	DECREAS/DIV LFT SHD W/S	RDY W/S	RHT SHD W/S	MEDIAN WD/S	BR	INCRES/UNDI LFT SHD W/S	RDY W/S	RHT SHD W/S	SPC USE LNS WID	TOT RDY WID	MTCE A	SE	CITY NBR	ST FC	LEGAL SPEED D	IB	T R	P K	S T
99.63		99.21								1	1						7A	24B	7A		24	4	02		R1	60	R			
100.00		99.58	MP MARKER		R	100																								
100.02		99.60	BEG SU LN		R	TRUCK CLIMBING SHOULD08A				1	1						7A	24B	$$$	8	32	4	02		R1	60	R			
100.30		99.88	BEG SU LN		L	TRUCK CLIMBING SHOULD11A				1	1						7A	24B	7A	19	43	4	02		R1	60	R			
100.45		100.03	END SU LN		R	TRUCK CLIMBING SHOULD08A				1	1						7A	24B	7A	11	35	4	02		R1	60	R			
100.61		100.19	END SU LN		L	TRUCK CLIMBING SHOULD11A				1	1						7A	24B	7A	$$$	24	4	02		R1	60	R			
100.76		100.34	INTRSECTN		R	LARSON BROTHERS RD	CO		N																					
100.97		100.55	MP MARKER		R	101																								
101.91		101.49								1	1						6A	24B	6A		24	4	02		R1	60	R			
101.94		101.52	INTRSECTN		R	YOUMANS RD	CO		N																					
102.00		101.58	MP MARKER		R	102																								
102.06		101.64	INTRSECTN		R	POLSON CAMP RD	CO		N																					
102.61		102.19	BEG BRIDGE	B		BIG CREEK BRDG NUM 101/147	ST			1	1						$$W	36B	$$W		36	4	02		R1	60	R			
102.64		102.22	END BRIDGE	B		BIG CREEK				1	1						6A	24B	6A		24	4	02		R1	60	R			
103.00		102.58	MP MARKER		R	103																								
104.00		103.58	MP MARKER		R	104																								
104.37		103.95								1	1						6A	24A	6A		24	4	02		R1	60	R			
104.55		104.13	TRAF RCDR	B		R054 5																								
104.70		104.28	INTRSECTN		L	HENSEL RD	CO		N																					
105.00		104.58	MP MARKER		R	105																								
106.00		105.58	MP MARKER		R	106																								
106.39		105.97	INTRSECTN		L	WALKER RD	CO		N																					
106.54		106.12	INTRSECTN		L	BOWES RD	CO		N																					
106.69		106.27								1	1						5A	24A	5A		24	4	02		R1	60	R			
107.00		106.58	MP MARKER		R	107																								
107.35		106.93	INTRSECTN		L	BADGER RD	CO		N																					
108.00		107.58	MP MARKER		R	108																								
108.37		107.95	INTRSECTN		L	HANSON RD	CO		N																					
			INTRSECTN		R	EAST HUMPTULIPS RD	CO		N																					
108.84		108.42	BEG BRIDGE	B		HUMPTULIPS OVERFLOW BRDG NUM 101/149	ST			1	1						$$C	26A	$$C		26	4	02		R1	60	R			
108.87		108.45	END BRIDGE	B		HUMPTULIPS OVERFLOW				1	1						6A	24A	6A		24	4	02		R1	60	R			
109.00		108.58	MP MARKER		R	109				1	1						$$C	26A	$$C		26	4	02		R1	60	R			
			BEG BRIDGE	B		HUMPTULIPS RIVER BRDG NUM 101/150	ST																							
109.08		108.66	END BRIDGE	B		HUMPTULIPS RIVER				1	1						6A	24A	6A		24	4	02		R1	60	R			
109.14		108.72	MISC FEATR		R	SGN ENT HUMPTULIPS																								
109.28		108.86	INTRSECTN		R	CO RD #36620	CO		Y																					
			INTRSECTN		L	KIRKPATRICK RD	CO		Y																					

INTERSECTION DETAIL

SRMP	B	ARM	TURN LANES L NEAR LGT	WD	R NEAR LGT	WD	L FAR LGT	WD	R FAR LGT	WD	ACCELERATION LANES LEFT LGT	WD	L-CNTR LGT	WD	R-CNTR LGT	WD	RIGHT LGT	WD
109.28		108.86	.04	12			.04	12										

SR 101 MAINLINE U.S. ROUTE - USSH COUNTY GRAYS HARBOR DOT DISTRICT 3

SRMP	B	ARM	FEATURE	D	LR	DESCRIPTION	BRIDGE/UXING/XROAD OW	TC	L	NBR LNS D	I	DECREAS/DIV LFT SHD W/S	RDY W/S	RHT SHD W/S	MEDIAN WD/S	BR	INCRES/UNDI LFT SHD W/S	RDY W/S	RHT SHD W/S	SPC USE LNS WID	TOT RDY WID	MTCE A	SE	CITY NBR	ST FC	LEGAL SPEED D	IB	T R	P K	S T
109.29		108.87								1	1						6A	24A	6A		24	4	02		R1	60	R		
109.50		109.08	MISC FEATR		L	SGN ENT HUMPTULIPS																							
109.75		109.33	INTRSECTN		L	PRAIRIE GARDENS RD		CO	N																				
109.87		109.45								1	1						6A	24B	6A		24	4	02		R1	60	R		
109.98		109.56	INTRSECTN		R	MCNUTT RD		CO	N																				
109.99		109.57	MP MARKER		R	110																							
111.00		110.58	MP MARKER		R	111																							
111.43		111.01								1	1						6A	24A	6A		24	4	02		R1	60	R		
111.64		111.22								1	1						3A	24A	3A		24	4	02		R1	60	R		
111.98		111.56	MP MARKER		R	112																							
112.25		111.83	BEG BRIDGE	B		STEVENS CREEK		ST		1	1						$$W	37A	$$W		37	4	02		R1	60	R		
						BRDG NUM 101/152																							
112.28		111.86	END BRIDGE	B		STEVENS CREEK				1	1						3A	24A	3A		24	4	02		R1	60	R		
112.32		111.90	ENT/EXIT		L	PROMISED LAND PARK		CO	N																				
112.58		112.16	INTRSECTN		R	DONKEY CREEK RD		CO	N																				
112.97		112.55	MP MARKER		R	113																							
113.09		112.67								1	1						2A	24A	2A		24	4	02		R1	60	R		
113.36		112.94								1	1						2A	24B	2A		24	4	02		R1	60	R		
113.96		113.54	MP MARKER		R	114																							
114.81		114.39								1	1						2A	24A	2A		24	4	02		R1	60	R		
115.02		114.60	MP MARKER		R	115																							
115.99		115.57	MP MARKER		R	116																							
116.98		116.56	MP MARKER		R	117																							
117.11		116.69	INTRSECTN		R	NEWBURY CREEK RD		CO	N																				
117.41		116.99								1	1						2A	24B	2A		24	4	02		R1	60	R		
117.42		117.00								1	1						2A	36B	2A		36	4	02		R1	60	R		
117.70		117.28	BEG SU LN		L	CLIMBING	12B			1	1						2A	24B	2A	12	36	4	02		R1	60	R		
118.00		117.58	MP MARKER		R	118																							
118.19		117.77	INTRSECTN		R	QUINAULT RIDGE RD		CO	N	1	1						2A	24B	3A	12	36	4	02		R1	60	R		
118.79		118.37	END SU LN		L	CLIMBING	12B			1	1						2A	24B	3A	$$$	24	4	02		R1	60	R		
119.00		118.58	MP MARKER		R	119																							
119.91		119.49								1	1						3A	23B	3A		23	4	02		R1	60	R		
120.00		119.58	MP MARKER		R	120																							
120.10		119.68	INTRSECTN		L	MOCLIPS HWY		CO	N																				
120.42		120.00	BEG BRIDGE	B		SKUNK CREEK		ST																					
						BRDG NUM 101/155																							
120.43		120.01								1	1						$$C	27B	$$C		27	4	02		R1	60	R		
120.44		120.02	END BRIDGE	B		SKUNK CREEK				1	1						3A	23B	3A		23	4	02		R1	60	R		

INTERSECTION DETAIL

SRMP	B	ARM	TURN LANES L NEAR LGT	WD	R NEAR LGT	WD	L FAR LGT	WD	R FAR LGT	WD	ACCELERATION LANES LEFT-- LGT	WD	L-CNTR LGT	WD	R-CNTR LGT	WD	RIGHT- LGT	WD
112.58		112.16					.03	11					.01	11				

SR 101 MAINLINE U.S. ROUTE - USSH COUNTY GRAYS HARBOR DOT DISTRICT 3

SRMP	B	ARM	FEATURE	D	LR	DESCRIPTION	BRIDGE/UXING/XROAD OW	TC	L	NBR LNS D	I	DECREAS/DIV LFT SHD W/S	RDY W/S	RHT SHD W/S	MEDIAN WD/S	BR	INCRES/UNDI LFT SHD W/S	RDY W/S	RHT SHD W/S	SPC USE LNS WID	TOT RDY WID	MTCE A	SE	CITY NBR	ST FC	LEGAL SPEED D	IB	T R	P K	S T
120.47		120.05								1	1						3A	23B	3A		23	4	02		R1	60	R			
120.90		120.48								1	1						3A	23A	3A		23	4	02		R1	60	R			
121.00		120.58	MP MARKER		R	121																								
122.00		121.58	MP MARKER		R	122																								
122.25		121.83								1	1						3A	23A	3A		23	4	02		R1	45	R			
122.32		121.90	INTRSECTN		R	BURN RD	CO		N																					
122.79		122.37	MISC FEATR		R	SGN ENT NEILTON																								
122.96		122.54	INTRSECTN		R	NEILTON LN	CO		N																					
123.00		122.58	MP MARKER		R	123																								
123.01		122.59	INTRSECTN		L	OLD MILL LN	CO		N																					
123.26		122.84	MISC FEATR		L	SGN ENT NEILTON																								
123.42		123.00								1	1						3A	23A	3A		23	4	02		R1	60	R			
123.66		123.24	INTRSECTN		L	CO RD	CO		N																					
123.74		123.32	BEG BRIDGE	B		S FK BOULDER CREEK	ST			1	1						$$C	27A	$$C		27	4	02		R1	60	R			
						BRDG NUM 101/157																								
123.78		123.36	END BRIDGE	B		S FK BOULDER CREEK				1	1						3A	23A	3A		23	4	02		R1	60	R			
124.00		123.58	MP MARKER		R	124																								
124.02		123.60	BEG BRIDGE	B		BOULDER CREEK	ST			1	1						$$C	27A	$$C		27	4	02		R1	60	R			
						BRDG NUM 101/158																								
124.03		123.61	END BRIDGE	B		BOULDER CREEK				1	1						3A	23A	3A		23	4	02		R1	60	R			
125.00		124.58	MP MARKER		R	125																								
125.38		124.96	BEG SU LN		L	CLIMBING		12A		1	1						3A	23A	3A	12	35	4	02		R1	60	R			
125.48		125.06	CHG SU LN		L	CLIMBING		12B		1	1						3A	23B	3A	12	35	4	02		R1	60	R			
125.54		125.12	MISC FEATR		R	QUINAULT INDIAN RES BNDY																								
125.55		125.13	INTRSECTN		R	SOUTH SHORE RD	CO		N																					
126.02		125.60	MP MARKER		R	126																								
126.43		126.01	INTRSECTN		R	OLD STATE 9	CO		Y																					
126.52		126.10	END SU LN		L	CLIMBING		12B		1	1						3A	23B	3A	$$$	23	4	02		R1	60	R			
126.58B		126.16	BEG EQ			BEGIN BACK																								
126.58		126.17	EQUATION			126.59B=126.58				1	1						3A	24B	4A		24	4	02		R1	60	R			
126.59		126.18								1	1						3A	24B	4A		24	4	02		R1	45	R			
126.62		126.21	BEG BRIDGE	B		QUINALT RIVER	ST			1	1						$$C	26B	$$C		26	4	02		R1	45	R			
						BRDG NUM 101/160																								
126.69		126.28	END BRIDGE	B		QUINALT RIVER				1	1						4A	23B	4A		23	4	02		R1	45	R			
126.70		126.29	MISC FEATR		R	SGN ENT AMANDA PARK				1	1						4A	23A	4A		23	4	02		R1	45	R			

INTERSECTION DETAIL

SRMP	B	ARM	TURN LANES L NEAR LGT	WD	R NEAR LGT	WD	L FAR LGT	WD	R FAR LGT	WD	ACCELERATION LANES LEFT LGT	WD	L-CNTR LGT	WD	R-CNTR LGT	WD	RIGHT LGT	WD
122.32		121.90			.01	13	.02	11										
122.96		122.54			.02	13												
126.43		126.01			.02	12	.03	12					.03	12				

SR 101 MAINLINE U.S. ROUTE - USSH COUNTY GRAYS HARBOR DOT DISTRICT 3

SRMP	B	ARM	FEATURE	D	LR	DESCRIPTION	BRIDGE/UXING/XROAD OW	TC	L	NBR LNS D	I	DECREAS/DIV LFT SHD W/S	RDY W/S	RHT SHD W/S	MEDIAN WD/S	BR	INCRES/UNDI LFT SHD W/S	RDY W/S	RHT SHD W/S	SPC USE LNS WID	TOT RDY WID	MTCE A	SE	CITY NBR	ST FC	LEGAL SPEED D	IB	T R	P K	S T
126.71		126.30	INTRSECTN		R	CO RD			CO	N	1	1					4A	23A	4A		23	4	02		R1	45	R		
126.78		126.37	INTRSECTN		L	RIVERVIEW CT			CO	N																			
126.80		126.39	INTRSECTN		R	LAKE DR N			CO	N																			
126.90		126.49	BEG SU LN		R	CLIMBING	12A				1	1					4A	23A	4A	12	35	4	02		R1	45	R		
126.91		126.50	MISC FEATR		L	SGN ENT AMANDA PARK																							
126.99		126.58	MP MARKER		R	127																							
127.01		126.60	BEG SU LN		C	TWO WAY TURN	13A				1	1					4A	23A	4A	25	48	4	02		R1	45	R		
			EXIT TO		R	HIGH SCHOOL			CO	Y																			
127.06		126.65									1	1					4A	23A	4A	25	48	4	02		R1	60	R		
127.11		126.70	END SU LN		C	TWO WAY TURN	13A				1	1					4A	23A	4A	12	35	4	02		R1	60	R		
			ENT FROM		R	HIGH SCHOOL			CO	Y																			
127.22		126.81	END SU LN		R	CLIMBING	12A				1	1					4A	23A	4A	$$$	23	4	02		R1	60	R		
127.23		126.82									1	1					4A	24A	4A		24	4	02		R1	60	R		
127.99		127.58	MP MARKER		R	128																							
128.63		128.22	ENT/EXIT		L	MAINTENANCE YARD			PV	N																			
			INTRSECTN		R	NORTH SHORE RD			CO	N																			
			MISC FEATR		L	MAINT YARD L																							
128.93		128.52	MISC FEATR		L	QUINAULT INDIAN RES BNDY																							
128.99		128.58	MP MARKER		R	129																							
129.13		128.72	REST AREA		R	QUINAULT																							
						CS 140191 H346 MAJOR																							
129.19		128.78	INTRSECTN		R	HAAS RD			CO	N																			
129.23		128.82	BEG BRIDGE B			PRAIRIE CREEK			ST		1	1					$$W	36A	$$W		36	4	02		R1	60	R		
						BRDG NUM 101/162																							
129.25		128.84	END BRIDGE B			PRAIRIE CREEK					1	1					4A	24A	4A		24	4	02		R1	60	R		
129.98		129.57	BEG BRIDGE B			MILBURN CREEK			ST		1	1					$$W	36A	$$W		36	4	02		R1	60	R		
						BRDG NUM 101/164																							
129.99		129.58	END BRIDGE B			MILBURN CREEK					1	1					4A	24A	4A		24	4	02		R1	60	R		
130.00		129.59	MP MARKER		R	130																							
130.73		130.32	INTRSECTN		R	PRAIRIE CREEK RD			CO	N																			
130.74		130.33	BEG BRIDGE B			DRY CREEK			ST		1	1					$$W	36A	$$W		36	4	02		R1	60	R		
						BRDG NUM 101/167																							
130.75		130.34	END BRIDGE B			DRY CREEK					1	1					4A	24A	4A		24	4	02		R1	60	R		
130.83		130.41	EQUATION			130.82 =130.83					1	1					3A	23A	3A		23	4	02		R1	60	R		
130.99		130.57	MP MARKER		R	131																							

INTERSECTION DETAIL

SRMP	B	ARM	TURN LANES L NEAR LGT	WD	R NEAR LGT	WD	L FAR LGT	WD	R FAR LGT	WD	ACCELERATION LANES LEFT LGT	WD	L-CNTR LGT	WD	R-CNTR LGT	WD	RIGHT LGT	WD
126.80		126.39					.02	11										
127.01		126.60			.01	15												
128.63		128.22	.03	12			.03	12										

SR 101 MAINLINE U.S. ROUTE - USSH COUNTY GRAYS HARBOR DOT DISTRICT 3

SRMP	B	ARM	FEATURE	DIRECTION TO INVENTORY / LEFT/RIGHT INDICATOR	DESCRIPTION	BRIDGE-UXING-XROAD-					WIDTH AND SURFACE INFORMATION: DECREAS/DIV LFT SHD W/S	RDY W/S	RHT SHD W/S	MEDIAN-WD/S	BR	INCRES/UNDI LFT SHD W/S	RDY W/S	RHT SHD W/S	SPC USE LNS WID	TOT RDY WID	MTCE A	SE	CITY NBR	CLASSIFICATIONS: ST FC	LEGAL SPEED D	IB	T R	P K	S T
131.00		130.58							1	1						3A	23A	3A		23	4	02		R1	60	R		
131.27		130.85							1	1						3B	23B	3B		23	4	02		R1	60	R		
131.99		131.57	MP MARKER	R	132																							
132.57		132.15	BEG BRIDGE	B	TEN O CLOCK CREEK BRDG NUM 101/169	ST			1	1						$$C	38B	$$C		38	4	02		R1	60	R		
132.59		132.17	END BRIDGE	B	TEN O CLOCK CREEK				1	1						3B	23B	3B		23	4	02		R1	60	R		
132.95		132.53							1	1						4B	24B	4B		24	4	02		R1	60	R		
132.99		132.57	BEG BRIDGE	B	DRY CREEK BRDG NUM 101/170	ST			1	1						$$W	36B	$$W		36	4	02		R1	60	R		
133.00		132.58	END BRIDGE	B	DRY CREEK				1	1						4B	24B	4B		24	4	02		R1	60	R		
			MP MARKER	R	133																							
133.22		132.80							1	1						4A	24A	4A		24	4	02		R1	60	R		
133.70		133.28							1	1						4B	24B	4B		24	4	02		R1	60	R		
133.78		133.36	BEG BRIDGE	B	BOULDER CREEK BRDG NUM 101/172	ST			1	1						$$W	36B	$$W		36	4	02		R1	60	R		
133.79		133.37	END BRIDGE	B	BOULDER CREEK				1	1						4B	24B	4B		24	4	02		R1	60	R		
134.00		133.58	MP MARKER	R	134																							
135.00		134.58	MP MARKER	R	135																							
135.21		134.79							1	1						4A	24A	4A		24	4	02		R1	60	R		
136.00		135.58	MP MARKER	R	136																							
136.88		136.46							1	1						4A	24B	4A		24	4	02		R1	60	R		
136.95		136.53	BEG SU LN	L	SLOW VEHICLE	12A			1	1						$$$	24B	4A	12	36	4	02		R1	60	R		
137.00		136.58	MP MARKER	R	137																							
137.08		136.66	END SU LN	L	SLOW VEHICLE	12A			1	1						4A	24B	4A	$$$	24	4	02		R1	60	R		
137.53		137.11	INTRSECTN	R	W BOUNDARY RD	CO		N	1	1						1A	24B	1A		24	4	02		R1	60	R		
138.01		137.59	MP MARKER	R	138																							
139.00		138.58	MP MARKER	R	139				1	1						1A	24A	1A		24	4	02		R1	60	R		
139.60		139.18	BEG SU LN	B	SLOW VEHICLE	12A			1	1						$$$	24A	$$$	24	48	4	02		R1	60	R		
139.70		139.28	END SU LN	B	SLOW VEHICLE	12A			1	1						1A	24A	1A	$$$	24	4	02		R1	60	R		
139.71		139.29	BEG BRIDGE	B	RAFT RIVER BRDG NUM 101/175	ST			1	1						$$W	36A	$$W		36	4	02		R1	60	R		
139.73		139.31	END BRIDGE	B	RAFT RIVER				1	1						4A	24A	4A		24	4	02		R1	60	R		
139.74		139.32	BEG SU LN	B	SLOW VEHICLE	12A			1	1						$$$	24A	$$$	24	48	4	02		R1	60	R		
139.80		139.38	END SU LN	B	SLOW VEHICLE	12A			1	1						3A	24A	3A	$$$	24	4	02		R1	60	R		
140.00		139.58	MP MARKER	R	140																							
140.09		139.67							1	1						6A	24A	6A		24	4	02		R1	60	R		
140.62		140.20							1	1						3A	23A	3A		23	4	02		R1	60	R		
140.91		140.49	INTRSECTN	L	PVT RD	PV		N																				
141.00		140.58	MP MARKER	R	141																							
141.08		140.66	BEG SU LN	L	SLOW VEHICLE	11A			1	1						$$$	23A	3A	11	34	4	02		R1	60	R		
141.13		140.71	END SU LN	L	SLOW VEHICLE	11A			1	1						3A	23A	3A	$$$	23	4	02		R1	60	R		
141.45		141.03							1	1						3A	23B	3A		23	4	02		R1	60	R		
141.56		141.14	BEG SU LN	R	SLOW VEHICLE	10A			1	1						3A	23B	$$$	10	33	4	02		R1	60	R		

SR 101 MAINLINE U.S. ROUTE - USSH COUNTY GRAYS HARBOR DOT DISTRICT 3

SRMP	B	ARM	FEATURE	D	LR	DIRECTION TO INVENTORY / LEFT/RIGHT INDICATOR / DESCRIPTION	BRIDGE / UXING / XROAD / OW	TC	L	NBR / LNS / D	I	DECREAS/DIV LFT SHD W/S	RDY W/S	RHT SHD W/S	MEDIAN / WD/S	BR	INCRES/UNDI LFT SHD W/S	RDY W/S	RHT SHD W/S	SPC / USE / LNS / WID	TOT / RDY / WID	MTCE / A	SE	CITY / NBR	ST / FC	LEGAL SPEED / D	IB	T	R	P	K	S	T
141.59		141.17								1	1						3A	23B		10	33	4	02		R1	60		R				
141.64		141.22	END SU LN		R	SLOW VEHICLE	10A			1	1						3A	23B	3A	$$$	23	4	02		R1	60		R				
142.01		141.59	MP MARKER		R	142																											
142.92		142.50	BEG SU LN		R	SLOW VEHICLE	11A			1	1						3A	23B	$$$	11	34	4	02		R1	60		R				
142.93		142.51								1	1						6A	24B		11	35	4	02		R1	60		R				
142.98		142.56	END SU LN		R	SLOW VEHICLE	11A			1	1						6A	24B	6A	$$$	24	4	02		R1	60		R				
143.23		142.81								1	1						1A	23B	1A		23	4	02		R1	60		R				
143.31		142.89	INTRSECTN		R	PVT LN		PV	N																								
144.00		143.58	MP MARKER		R	144																											
144.35		143.93	END CTLSEC			CONTROL SECTION 1401																											
			LEAVE CO			GRAYS HARBOR																											

SR 101 MAINLINE U.S. ROUTE - USSH COUNTY JEFFERSON DOT DISTRICT 3

SRMP	B ARM	FEATURE	D	LR	DESCRIPTION	BRIDGE/UXING/XROAD OW	TC	L	NBR LNS D	I	DECREAS/DIV LFT SHD W/S	RDY W/S	RHT SHD W/S	MEDIAN WD/S	BR	INCRES/UNDI LFT SHD W/S	RDY W/S	RHT SHD W/S	SPC USE LNS WID	TOT RDY WID	MTCE A	SE	CITY NBR	ST FC	LEGAL SPEED D	IB	T R	P K	S T
144.35	143.93	ENTER CO			JEFFERSON				1	1						3A	24B	3A	11	35	4	02		R1	60		R		
		BEG CTLSEC			CONTROL SECTION 1608																								
		BEG SU LN		L	SLOW VEHICLE 11A																								
		MISC FEATR		R	SGN ENT JEFFERSON COUNTY																								
144.42	144.00	END SU LN		L	SLOW VEHICLE 11A				1	1						3A	24B	3A	$$$	24	4	02		R1	60		R		
144.43	144.01	MISC FEATR		L	SGN ENT GRAYS HARBOR CO																								
144.57	144.15	INTRSECTN		R	QUEETS RIVER RD	CO		N																					
145.00	144.58	MP MARKER		R	145																								
146.00	145.58	MP MARKER		R	146																								
146.73	146.31								1	1						4A	24B	4A		24	4	02		R1	60		R		
146.85	146.43								1	1						4A	24A	4A		24	4	02		R1	60		R		
146.98	146.56	INTRSECTN		R	CLEARWATER RD	CO		Y																					
146.99	146.57	MP MARKER		R	147																								
147.02	146.60								1	1						6A	24A	6A		24	4	02		R1	60		R		
147.12	146.70								1	1						3A	24A	3A		24	4	02		R1	60		R		
147.99	147.57	MP MARKER		R	148																								
148.03	147.61	END CTLSEC			CONTROL SECTION 1608																								
		LEAVE CO			JEFFERSON																								

INTERSECTION DETAIL

SRMP	B ARM	TURN LANES L NEAR LGT WD	R NEAR LGT WD	L FAR LGT WD	R FAR LGT WD	ACCELERATION LANES LEFT-- LGT WD	L-CNTR LGT WD	R-CNTR LGT WD	RIGHT- LGT WD
146.98	146.56		.02 12	.03 13			.05 13		

SR 101 MAINLINE U.S. ROUTE - USSH COUNTY GRAYS HARBOR DOT DISTRICT 3

SRMP	B	ARM	FEATURE	D	LR	DESCRIPTION	BRIDGE NBR	UXING-LNS	XROAD-OW	TC	L	DECREAS/DIV LFT SHD W/S	RDY W/S	SHD W/S	RHT SHD W/S	MEDIAN-WD/S	BR	INCRES/UNDI LFT SHD W/S	RDY W/S	SHD W/S	RHT SHD W/S	SPC USE LNS	TOT RDY WID	MTCE A	SE	CITY NBR	ST FC	LEGAL SPEED D	IB	T R	P K	S T
148.03		147.61	ENTER CO			GRAYS HARBOR		1	1									3A	24A		3A		24	4	02		R1	60	R		
			BEG CTLSEC			CONTROL SECTION 1424																										
			MISC FEATR		L	SGN ENT JEFFERSON COUNTY																										
			MISC FEATR		R	SGN ENT GRAYS HARBOR CO																										
148.99		148.57	MP MARKER		R	149																										
149.99		149.57	MP MARKER		R	150																										
150.99		150.57	MP MARKER		R	151																										
151.43		151.01	END CTLSEC			CONTROL SECTION 1424																										
			LEAVE CO			GRAYS HARBOR																										

SR 101 MAINLINE U.S. ROUTE - USSH COUNTY JEFFERSON DOT DISTRICT 3

SRMP	B	ARM	FEATURE	D	LR	DESCRIPTION	BRIDGE/UXING/XROAD OW	TC	L	NBR LNS D	I	DECREAS/DIV LFT SHD W/S	RDY W/S	RHT SHD W/S	MEDIAN WD/S	BR	INCRES/UNDI LFT SHD W/S	RDY W/S	RHT SHD W/S	SPC USE LNS WID	TOT RDY WID	MTCE A	SE	CITY NBR	ST FC	LEGAL SPEED D	IB	T R	P K	S T
151.43		151.01	ENTER CO			JEFFERSON				1	1						4A	24A	4A		24	3	02		R1		60	R		
			BEG CTLSEC			CONTROL SECTION 1601																								
			MISC FEATR		L	SGN ENT GRAYS HARBOR CO																								
			MISC FEATR		R	SGN ENT JEFFERSON COUNTY																								
151.58		151.16								1	1						6A	24A	6A		24	3	02		R1		60	R		
151.70		151.28	INTRSECTN		R	INDIAN SER RD-OLD ALIGN	RS		Y																					
151.98		151.56	MP MARKER		R	152																								
152.00		151.58	BEG BRIDGE	B		QUEETS RIVER	ST			1	1						$$W	36P	$$W		36	3	02		R1		60	R		
						BRDG NUM 101/204																								
152.20		151.78	END BRIDGE	B		QUEETS RIVER				1	1						8A	24A	8A		24	3	02		R1		60	R		
152.41		151.99								1	1						6A	24A	6A		24	3	02		R1		60	R		
152.62		152.12	EQUATION			152.54 =152.62																								
152.72		152.22								1	1						4A	24A	4A		24	3	02		R1		60	R		
153.00		152.50	MP MARKER		R	153																								
154.00		153.50	MP MARKER		R	154																								
154.13		153.63	MISC FEATR		R	SGN ENT OLYMPIC NATL PAR																								
155.00		154.50	MP MARKER		R	155																								
156.00		155.50	MP MARKER		R	156																								
156.80		156.30								1	1						4A	24A	4A		24	3	02		R1		45	R		
156.84		156.34	MISC FEATR		R	SGN ENT KALALOCH																								
156.93		156.43	ENT/EXIT		R	KALALOCH RANGER STATION	FS		N																					
156.99		156.49	ENT/EXIT		R	KALALOCH RANGER STATION	FS		N																					
157.00		156.50	MP MARKER		R	157																								
157.17		156.67	ENT/EXIT		L	KALALOCH LODGE	PV		N																					
157.37		156.87	BEG BRIDGE	B		KALALOCH CREEK	ST			1	1						$$C	24A	$$C		24	3	02		R1		45	R		
						BRDG NUM 101/207																								
157.40		156.90	END BRIDGE	B		KALALOCH CREEK				1	1						4A	24A	4A		24	3	02		R1		45	R		
157.69		157.19	ENT/EXIT		L	KALALOCH CAMPGROUND	FS		N																					
157.95		157.45								1	1						4A	24A	4A		24	3	02		R1		55	R		
158.00		157.50	MP MARKER		R	158																								
158.35		157.85	MISC FEATR		L	SGN ENT KALALOCH																								
159.00		158.50	MP MARKER		R	159																								
160.00		159.50	MP MARKER		R	160																								
160.44		159.94	ENT/EXIT		L	OLYMPIC NATIONAL PARK RD	FS		N	1	1						3A	22A	3A		22	3	02		R1		55	R		

INTERSECTION DETAIL

SRMP	B	ARM	TURN LANES L NEAR LGT	WD	R NEAR LGT	WD	L FAR LGT	WD	R FAR LGT	WD	ACCELERATION LANES LEFT LGT	WD	L-CNTR LGT	WD	R-CNTR LGT	WD	RIGHT LGT	WD
151.70		151.28					.03	11					.03	11				
156.99		156.49					.03	11					.02	11				
157.17		156.67	.10	11											.02	11		
157.69		157.19	.02	11											.02	11		

SR 101 MAINLINE U.S. ROUTE - USSH COUNTY JEFFERSON DOT DISTRICT 3

SRMP	B	ARM	FEATURE	D	LR	DESCRIPTION	BRIDGE/UXING/XROAD OW	TC	L	NBR LNS D	I	DECREAS/DIV LFT SHD W/S	RDY W/S	RHT SHD W/S	MEDIAN WD/S	BR	INCRES/UNDI LFT SHD W/S	RDY W/S	RHT SHD W/S	SPC USE LNS WID	TOT RDY WID	MTCE A	SE	CITY NBR	ST FC	LEGAL SPEED D	IB	T R	P K	S T
160.60		160.10								1	1						3A	22A	3A		22	3	02		R1	55	R			
161.00		160.50	MP MARKER		R	161																								
161.95		161.45								1	1						3A	22B	3A		22	3	02		R1	55	R			
162.00		161.50	MP MARKER		R	162																								
162.24		161.74	INTRSECTN		R	BIG CEDAR RD	CO		N																					
162.82		162.32								1	1						3A	22A	3A		22	3	02		R1	55	R			
163.00		162.50	MP MARKER		R	163																								
164.00		163.50	MP MARKER		R	164																								
164.61		164.11	INTRSECTN		L	RUBY BEACH RD	CO		N																					
164.82		164.32								1	1						4A	24A	4A		24	3	02		R1	55	R			
164.92		164.36	EQUATION			164.86 =164.92																								
			BEG BRIDGE	B		CEDAR CREEK	ST																							
						BRDG NUM 101/210C																								
164.93		164.37	END BRIDGE	B		CEDAR CREEK																								
165.00		164.44	MP MARKER		R	165																								
166.00		165.44	MP MARKER		R	166																								
166.99		166.43	MP MARKER		R	167																								
167.28		166.72								1	1						3A	22A	3A		22	3	02		R1	55	R			
167.59		167.03	INTRSECTN		L	LOWER HOH RD	CO		Y																					
167.99		167.43	MP MARKER		R	168																								
168.36		167.80	INTRSECTN		L	FULLERTON RD	CO		N																					
168.91		168.35	BEG BRIDGE	B		BRADEN CREEK	ST			1	1						$$C	24A	$$C		24	3	02		R1	55	R			
						BRDG NUM 101/212																								
168.92		168.36	END BRIDGE	B		BRADEN CREEK				1	1						3A	22A	3A		22	3	02		R1	55	R			
169.00		168.44	MP MARKER		R	169																								
169.99		169.43	MP MARKER		R	170																								
170.28		169.72	INTRSECTN		R	PVT RD	PV		N																					
170.45		169.89	BEG BRIDGE	B		NOLAN CREEK	ST			1	1						$$C	24A	$$C		24	3	02		R1	55	R			
						BRDG NUM 101/214																								
170.46		169.90	END BRIDGE	B		NOLAN CREEK				1	1						3A	22A	3A		22	3	02		R1	55	R			
170.65		170.09								1	1						4A	24A	4A		24	3	02		R1	55	R			
170.98		170.42	MP MARKER		R	171																								
171.65		171.04	EQUATION			171.60 =171.65				1	1						3A	22A	3A		22	3	02		R1	55	R			
172.00		171.39	MP MARKER		R	172																								
173.00		172.39	MP MARKER		R	173																								
173.72		173.11								1	1						4A	24A	4A		24	3	02		R1	55	R			
173.97		173.36	BEG BRIDGE	B		LOST CREEK	ST			1	1						$$W	36P	$$W		36	3	02		R1	55	R			

INTERSECTION DETAIL

SRMP	B	ARM	TURN LANES L NEAR LGT	WD	R NEAR LGT	WD	L FAR LGT	WD	R FAR LGT	WD	ACCELERATION LANES LEFT LGT	WD	L-CNTR LGT	WD	R-CNTR LGT	WD	RIGHT LGT	WD
164.61		164.11	.03	12														

SR 101 MAINLINE U.S. ROUTE - USSH COUNTY JEFFERSON DOT DISTRICT 3

SRMP	B	ARM	FEATURE	D	LR	DESCRIPTION	BRIDGE/UXING/XROAD OW	TC	L	NBR LNS D	I	DECREAS/DIV LFT SHD W/S	RDY W/S	RHT SHD W/S	MEDIAN WD/S	BR	INCRES/UNDI LFT SHD W/S	RDY W/S	RHT SHD W/S	SPC USE LNS WID	TOT RDY WID	MTCE A	SE	CITY NBR	ST FC	LEGAL SPEED D	IB	T R	P K	S T
173.97		173.36				BRDG NUM 101/215				1	1							W	36P	W		36	3	02		R1	55	R		
174.02		173.41	END BRIDGE B			LOST CREEK				1	1							4A	24A	4A		24	3	02		R1	55	R		
			MP MARKER		R	174																								
174.26		173.63	EQUATION			174.24 =174.26																								
174.36		173.73								1	1							3A	22A	3A		22	3	02		R1	55	R		
175.00		174.37	MP MARKER		R	175																								
176.00		175.37	MP MARKER		R	176																								
176.01		175.38	INTRSECTN		R	CLEARWATER HONOR CAMP RD	CO		Y																					
176.42		175.79	INTRSECTN		R	CLEARWATER HONOR CAMP RD	CO		N																					
176.57	B	175.94	BEG EQ			BEGIN BACK																								
176.57		175.98	EQUATION			176.61B=176.57				1	1							$$C	20P	$$C		20	3	02		R1	55	R		
			BEG BRIDGE B			HOH RIVER	ST																							
						BRDG NUM 101/217																								
176.67		176.08	END BRIDGE B			HOH RIVER				1	1							3A	22A	3A		22	3	02		R1	55	R		
176.77		176.18	BEG SU LN		R	CLIMBING	11A			1	1							3A	22A	3A	11	33	3	02		R1	55	R		
177.00		176.41	MP MARKER		R	177																								
177.33		176.74	INTRSECTN		L	OIL CITY RD	CO		N																					
177.90		177.31	END SU LN		R	CLIMBING	11A			1	1							3A	22A	3A	$$$	22	3	02		R1	55	R		
178.00		177.41	MP MARKER		R	178																								
178.49		177.90	INTRSECTN		R	UPPER HOH RD	CO		N																					
179.00		178.41	MP MARKER		R	179																								
180.00		179.41	MP MARKER		R	180																								
181.00		180.41	MP MARKER		R	181																								
182.00		181.41	MP MARKER		R	182																								
182.99		182.40	MP MARKER		R	183																								
183.96		183.37	INTRSECTN		R	DOWANS CREEK RD	CO		N																					
183.99		183.40	MP MARKER		R	184																								
184.08		183.49								1	1							4A	24A	4A		24	3	02		R1	55	R		
184.38		183.79								1	1							3A	22A	3A		22	3	02		R1	55	R		
184.62		184.03	END CTLSEC			CONTROL SECTION 1601																								
			LEAVE CO			JEFFERSON																								

INTERSECTION DETAIL

SRMP	B	ARM	TURN LANES L NEAR LGT	WD	R NEAR LGT	WD	L FAR LGT	WD	R FAR LGT	WD	ACCELERATION LANES LEFT LGT	WD	L-CNTR LGT	WD	R-CNTR LGT	WD	RIGHT LGT	WD
176.01		175.38					.02	11									.08	11
178.49		177.90					.03	11										

SR 101 MAINLINE U.S. ROUTE - USSH COUNTY CLALLAM DOT DISTRICT 3

SRMP	B	ARM	FEATURE	D	LR	DESCRIPTION	BRIDGE/UXING/XROAD OW	TC	L	NBR LNS D	I	DECREAS/DIV LFT SHD W/S	RDY W/S	RHT SHD W/S	MEDIAN WD/S	BR	INCRES/UNDI LFT SHD W/S	RDY W/S	RHT SHD W/S	SPC USE LNS WID	TOT RDY WID	MTCE A	SE	CITY NBR	ST FC	LEGAL SPEED D	IB	T R	P K	S T
184.62		184.03	ENTER CO			CLALLAM				1	1						3A	22A	3A		22	3	02		R1	55		R		
			BEG CTLSEC			CONTROL SECTION 0501																								
			MISC FEATR		R	SGN ENT CLALLAM COUNTY																								
			MISC FEATR		L	SGN ENT JEFFERSON OCUNTY																								
185.00		184.41	MP MARKER		R	185																								
185.06		184.47	INTRSECTN		R	KALLMAN RD	CO		N																					
			INTRSECTN		L	PVT RD	PV		N																					
185.34		184.75								1	1						6A	24A	6A		24	3	02		R1	55		R		
185.46		184.87	INTRSECTN		L	SMITH RD	CO		Y																					
185.58		184.99	BEG BRIDGE	B		BOGACHIEL RIVER	ST			1	1						$$W	36P	$$W		36	3	02		R1	55		R		
						BRDG NUM 101/302																								
185.65		185.06	END BRIDGE	B		BOGACHIEL RIVER				1	1						6A	24A	6A		24	3	02		R1	55		R		
185.82B		185.23	BEG EQ			BEGIN BACK																								
185.82		185.24	EQUATION			185.83B=185.82																								
185.97		185.39	INTRSECTN		R	UNDI RD	CO		Y																					
			ENT/EXIT		L	BOGACHIEL STATE PARK	ST		Y																					
185.99		185.41	MP MARKER		R	186																								
186.08		185.50								1	1						3A	22A	3A		22	3	02		R1	55		R		
186.49		185.91	INTRSECTN		L	FUHRMAN RD	CO		N																					
187.00		186.42	MP MARKER		R	187																								
188.00		187.42	MP MARKER		R	188																								
188.99		188.41	MP MARKER		R	189																								
189.37		188.79	INTRSECTN		L	MANSFIELD RD	CO		N																					
189.69		189.11	ENTER CITY			FORKS				1	1						3A	22A	3A		22	3	02	0465	R1	55		R	P	
189.73		189.15	MISC FEATR		R	SGN ENT FORKS																								
189.91		189.33								1	1						6A	24A	6A		24	3	02	0465	R1	55		R	P	
189.99		189.41	MP MARKER		R	190																								
190.02		189.44	INTRSECTN		L	RUSSELL RD	CT		Y																					
190.03		189.45								1	1						6A	24A	6A		24	3	02	0465	R1	45		R	P	
190.67		190.09								1	1						6A	24A	6A		24	3	02	0465	R1	30		R	P	
190.69		190.11	BEG BRIDGE	B		MILL CREEK	ST			1	1						$$W	36A	$$W		36	3	02	0465	R1	30		R	P	
						BRDG NUM 101/304																								
190.70		190.12	END BRIDGE	B		MILL CREEK				1	1						6A	24A	6A		24	3	02	0465	R1	30		R	P	
190.90		190.32	INTRSECTN		R	GUN CLUB RD	CT		Y																					
190.93		190.35								1	1						$$C	26A	7A		26	3	02	0465	R1	30		R	P	
190.98		190.40	INTRSECTN		R	CITY ST	CT		Y																					

INTERSECTION DETAIL

SRMP	B	ARM	TURN LANES L NEAR LGT	WD	R NEAR LGT	WD	L FAR LGT	WD	R FAR LGT	WD	ACCELERATION LANES LEFT LGT	WD	L-CNTR LGT	WD	R-CNTR LGT	WD	RIGHT LGT	WD
185.46		184.87	.02	12											.03	12		
185.97		185.39	.03	12			.03	12										
190.02		189.44	.02	12														

SR 101 MAINLINE U.S. ROUTE - USSH COUNTY CLALLAM DOT DISTRICT 3

SRMP	B	ARM	FEATURE	D	LR	DESCRIPTION	BRIDGE/UXING/XROAD OW	TC	L	NBR LNS D	I	DECREAS/DIV LFT SHD W/S	RDY W/S	RHT SHD W/S	MEDIAN WD/S	BR	INCRES/UNDI LFT SHD W/S	RDY W/S	RHT SHD W/S	SPC USE LNS WID	TOT RDY WID	MTCE A	SE	CITY NBR	ST FC	LEGAL SPEED D	IB	T R	P K	S T
191.00		190.42	MP MARKER		R	191				1	1							C	26A	7A		26	3	02	0465	R1		30	R	P
191.06		190.48	INTRSECTN		R	FERNHILL RD		CT			Y																			
191.13		190.55	BEG ST	I		FORKS AVE				1	1							C	26A	6A		26	3	02	0465	R1		30	R	P *
			INTRSECTN		L	G ST		CT			Y																			
191.15		190.57	BEG SU LN		C	TWO WAY TURN	12A			1	1							C	26A	6A	12	38	3	02	0465	R1		30	R	P *
191.18		190.60								1	1							C	26A	$$C	12	38	3	02	0465	R1		30	R	P *
191.26		190.68	INTRSECTN		R	EAST E ST		CT		1	1							C	34A	C	12	46	3	02	0465	R1		30	R	P *
			INTRSECTN		L	E ST W		CT			Y																			
191.33		190.75								1	1							C	30A	C	12	42	3	02	0465	R1		30	R	P *
191.40		190.82	INTRSECTN		L	C ST W		CT		1	1							C	38A	C	12	50	3	02	0465	R1		30	R	B *
			INTRSECTN		R	EAST C ST		CT			Y																			
191.46		190.88	INTRSECTN		L	BOGACHIEL WAY SW		CT			Y																			
			INTRSECTN		R	BOGACHIEL WAY SE		CT			Y																			
191.53		190.95	INTRSECTN		L	A ST W		CT			Y																			
			INTRSECTN		R	EAST A ST		CT			Y																			
191.55		190.97	END SU LN		C	TWO WAY TURN	12A			1	1							C	50A	C	$$$	50	3	02	0465	R1		30	R	B *
191.58		191.00	INTRSECTN		L	DIVISION ST W		CT	SG		Y																			
			INTRSECTN		R	DIVISION ST E		CT	SG		Y																			
191.62		191.04	BEG SU LN		C	TWO WAY TURN	12A			1	1							C	38A	C	12	50	3	02	0465	R1		30	R	B *
191.64		191.06	INTRSECTN		R	CALAWAH WAY		CT		1	1							C	38A	C	12	50	3	02	0465	R1		30	R	P *
			ENT/EXIT		L	BUSINESS		PV			Y																			
191.66		191.08	INTRSECTN		L	WOOD AVE NW		CT		1	1						6A	26A		C	12	38	3	02	0465	R1		30	R	P *
			INTRSECTN		L	SOL DUC WAY NW		CT			Y																			
191.73		191.15	END ST	I		FORKS AVE				1	1						6A	26A		C	12	38	3	02	0465	R1		30	R	P $
			INTRSECTN		L	CAMPBELL ST NW		CT			Y																			
191.79		191.21	END SU LN		C	TWO WAY TURN	12A			1	1						6A	38A		C	$$$	38	3	02	0465	R1		30	R	P
191.81		191.23								1	1						6A	36A		6A		36	3	02	0465	R1		30	R	P
191.83		191.25	INTRSECTN		R	TILLICUM LN		CT		1	1						6A	24A		6A		24	3	02	0465	R1		30	R	P
192.02		191.44	MP MARKER		R	192																								
192.07		191.49	INTRSECTN		R	JOHNSON RD		CT			N																			
192.14		191.56	INTRSECTN		L	SOL DUC WAY		CT			Y																			
192.17		191.59	INTRSECTN		R	OLYMPIC DR		CT			Y																			
192.20		191.62								1	1						6A	24A		6A		24	3	02	0465	R1		50	R	P
192.36		191.78	BEG BRIDGE	B		CALAWAH RIVER		ST		1	1						$$C	24A		$$C		24	3	02	0465	R1		50	R	P
						BRDG NUM 101/308																								
192.41		191.83	END BRIDGE	B		CALAWAH RIVER				1	1						6A	24A		6A		24	3	02	0465	R1		50	R	P

INTERSECTION DETAIL

SRMP	B	ARM	TURN LANES L NEAR LGT	WD	R NEAR LGT	WD	L FAR LGT	WD	R FAR LGT	WD	ACCELERATION LANES LEFT LGT	WD	L-CNTR LGT	WD	R-CNTR LGT	WD	RIGHT LGT	WD
191.58		191.00	.02	12			.03	12										
191.64		191.06	.02	12			.02	12										

SR 101 MAINLINE U.S. ROUTE - USSH COUNTY CLALLAM DOT DISTRICT 3

SRMP	B	ARM	FEATURE	D	LR	DESCRIPTION	BRIDGE/UXING/XROAD OW	TC	L	NBR LNS D	I	DECREAS/DIV LFT SHD W/S	RDY W/S	RHT SHD W/S	MEDIAN WD/S	BR	INCRES/UNDI LFT SHD W/S	RDY W/S	RHT SHD W/S	SPC USE LNS WID	TOT RDY WID	MTCE A	SE	CITY NBR	ST FC	LEGAL SPEED D	IB	T R	P K	S T
192.60		192.02								1	1						6A	24A	6A		24	3	02	0465	R1	50		R	P	
193.01		192.43	MP MARKER		R	193																								
193.12		192.54	INTRSECTN		L	SR 110-LA PUSH RD	ST		Y																					
193.30		192.72	ENT/EXIT		R	DOT MAINT SHOP	ST		Y	1	1						8A	23A	8A		23	3	02	0465	R1	50		R	P	
			INTRSECTN		L	CITY ST	CT		Y																					
193.31		192.73	LEAVE CITY			FORKS				1	1						8A	23A	8A		23	3	02	$$$$	R1	50		R	$	
193.38		192.80	EXIT TO		R	WEIGH STATION	ST		Y																					
193.50		192.92								1	1						8A	23A	8A		23	3	02		R1	60		R		
193.55		192.97	WEIGH STA		R	NUMBER 13																								
193.86		193.28	ENT FROM		R	WEIGH STATION	ST		Y																					
193.96		193.38	INTRSECTN		R	WHITCOMB DIMMEL RD	CO		Y																					
194.00		193.42	MP MARKER		R	194																								
194.30		193.72	BEG BRIDGE	B		SOLEDUCK RIVER	ST			1	1						$$C	26A	$$C		26	3	02		R1	60		R		
						BRDG NUM 101/310																								
194.35		193.77	END BRIDGE	B		SOLEDUCK RIVER				1	1						8A	22A	8A		22	3	02		R1	60		R		
194.80		194.22	INTRSECTN		R	KLAHN RD	CO		N																					
195.01		194.43	MP MARKER		R	195																								
195.20		194.62	INTRSECTN		L	PVT RD	PV		N																					
196.01		195.43	MP MARKER		R	196																								
196.20		195.62	INTRSECTN		L	LUCKEN RD	CO		N																					
196.24		195.66	INTRSECTN		R	GAYDESKI RD	CO		N																					
196.60		196.02	INTRSECTN		R	SHUWAH RD	CO		N																					
197.00		196.42	MP MARKER		R	197																								
197.04		196.46	INTRSECTN		R	IVERSON RD	CO		N																					
197.16		196.58	INTRSECTN		R	MAXFIELD RD	CO		N																					
197.43		196.85	INTRSECTN		R	SALMON DR	CO		N																					
198.01		197.43	MP MARKER		R	198																								
198.14		197.56	INTRSECTN		L	CO RD	CO		N																					
198.49		197.91	BEG BRIDGE	B		LAKE CREEK	ST			1	1						$$C	26A	$$C		26	3	02		R1	60		R		
						BRDG NUM 101/312																								
198.52		197.94	END BRIDGE	B		LAKE CREEK				1	1						8A	22A	8A		22	3	02		R1	60		R		
198.71		198.13	INTRSECTN		R	BEDROCK RD	CO		Y																					
198.99		198.41	MP MARKER		R	199																								
199.76		199.18								1	1						8A	22A	8A		22	3	02		R1	50		R		
199.86		199.28	INTRSECTN		L	LAKE CREEK RD	CO		Y																					

INTERSECTION DETAIL

SRMP	B	ARM	TURN LANES L NEAR LGT	WD	R NEAR LGT	WD	L FAR LGT	WD	R FAR LGT	WD	ACCELERATION LANES LEFT LGT	WD	L-CNTR LGT	WD	R-CNTR LGT	WD	RIGHT LGT	WD
193.12		192.54	.03	12											.04	12		
193.30		192.72															.10	12
193.96		193.38			.04	13												
198.71		198.13			.05	14												

SR 101 MAINLINE U.S. ROUTE - USSH COUNTY CLALLAM DOT DISTRICT 3

SRMP	B	ARM	FEATURE	D	LR	DESCRIPTION	BRIDGE/UXING/XROAD OW	TC	L	NBR LNS D	I	DECREAS/DIV LFT SHD W/S	RDY W/S	RHT SHD W/S	MEDIAN WD/S	BR	INCRES/UNDI LFT SHD W/S	RDY W/S	RHT SHD W/S	SPC USE LNS WID	TOT RDY WID	MTCE A	SE	CITY NBR	ST FC	LEGAL SPEED D	IB	T R	P K	S T
200.01		199.43	MP MARKER		R	200				1	1						8A	22A	8A		22	3	02		R1		50	R		
200.19		199.61	INTRSECTN		L	PRICE-LOUSHIN RD		CO	N																					
200.30		199.72	INTRSECTN		L	TAYLOR ST		CO	N																					
200.32		199.74	BEG SU LN		C	TWO WAY TURN 10A				1	1						8A	22A	8A	10	32	3	02		R1		50	R		
200.35		199.77	END SU LN		C	TWO WAY TURN 10A				1	1						8A	22A	8A	$$$	22	3	02		R1		50	R		
200.40		199.82	INTRSECTN		L	WEST LAKE PLEASANT RD		CO	Y																					
200.68		200.10								1	1						8A	22A	8A		22	3	02		R1		60	R		
200.87		200.29	INTRSECTN		L	LAKE PLEASANT PARK RD		CO	Y																					
201.01		200.43	MP MARKER		R	201																								
201.43		200.85	INTRSECTN		R	CONLEY RD		CO	N																					
201.86		201.28	INTRSECTN		L	BEAVER AVE		CO	N																					
202.00		201.42	INTRSECTN		L	E LAKE PLEASANT RD		CO	Y																					
201.01		201.43	MP MARKER		R	202																								
202.04		201.46	INTRSECTN		R	STORMAN NORMAN RD		PV	N																					
202.65		202.07	INTRSECTN		L	MAGNOLIA RD		CO	N																					
203.01		202.43	MP MARKER		R	203																								
203.15		202.57	BEG BRIDGE	B		SOL DUC RIVER		ST		1	1						$$C	24A	$$C		24	3	02		R1		60	R		
						BRDG NUM 101/314																								
203.21		202.63	END BRIDGE	B		SOL DUC RIVER				1	1						8A	22A	8A		22	3	02		R1		60	R		
203.51		202.93	ENT/EXIT		L	REST AREA		ST	N																					
			INTRSECTN		R	MARY CLARK RD		CO	N																					
203.57		202.99	MISC FEATR		R	SGN ENT SAPPHO																								
203.66		203.08	BEG BRIDGE	B		SOL DUC RIVER		ST		1	1						$$C	24A	$$C		24	3	02		R1		60	R		
						BRDG NUM 101/316																								
203.71		203.13	END BRIDGE	B		SOL DUC RIVER				1	1						6A	24A	6A		24	3	02		R1		60	R		
203.76		203.18	INTRSECTN		L	RIXON RD		CO	N																					
203.86		203.28	INTRSECTN		L	SR 113-BURNT MTN RD		ST	Y																					
203.93		203.35	TRAF RCDR	B		R073 0																								
203.94		203.36	ENT/EXIT		L	PARK AND RIDE LOT		ST	Y																					
204.00		203.42	MP MARKER		R	204																								
204.30		203.72								1	1						5A	24A	5A		24	3	02		R1		60	R		
204.31		203.73	MISC FEATR		L	SGN ENT SAPPHO																								
204.99		204.41	MP MARKER		R	205																								
205.98		205.40	INTRSECTN		L	BEAR CREEK RD		CO	N																					
206.00		205.42	MP MARKER		R	206																								
206.01		205.43	BEG BRIDGE	B		BEAR CREEK		ST		1	1						$$C	26A	$$C		26	3	02		R1		60	R		

INTERSECTION DETAIL

SRMP	B	ARM	TURN LANES L NEAR LGT	WD	R NEAR LGT	WD	L FAR LGT	WD	R FAR LGT	WD	ACCELERATION LANES LEFT LGT	WD	L-CNTR LGT	WD	R-CNTR LGT	WD	RIGHT LGT	WD
200.40		199.82	.03	10														
203.86		203.28	.03	12														

SR 101 MAINLINE U.S. ROUTE - USSH COUNTY CLALLAM DOT DISTRICT 3

SRMP	B	ARM	FEATURE	D	LR	DESCRIPTION	BRIDGE/UXING/XROAD OW	TC	L	NBR LNS D	I	DECREAS/DIV LFT SHD W/S	RDY W/S	RHT SHD W/S	MEDIAN WD/S	BR	INCRES/UNDI LFT SHD W/S	RDY W/S	RHT SHD W/S	SPC USE LNS WID	TOT RDY WID	MTCE A	SE	CITY NBR	ST FC	LEGAL SPEED D	IB	T R	P K	S T
206.01		205.43				BRDG NUM 101/318				1	1							C	26A	C		26	3	02		R1	60	R		
206.10		205.52	END BRIDGE	B		BEAR CREEK				1	1							5A	24A	5A		24	3	02		R1	60	R		
206.33		205.75	INTRSECTN		R	HILLSTROM RD	CO		N																					
207.00		206.42	MP MARKER		R	207																								
208.00		207.42	MP MARKER		R	208																								
208.13		207.55	INTRSECTN		L	WEST TWIN RD	PV		N																					
209.00		208.42	MP MARKER		R	209																								
209.18		208.60	MISC FEATR		R	SGN ENT OLYMPIC NAT FOR																								
209.43		208.85	INTRSECTN		L	WISEN CREEK RD	CO		N																					
210.00		209.42	MP MARKER		R	210																								
210.70		210.12	BEG SU LN		R	SLOW VEHICLE 10A				1	1							5A	24A	$$$	10	34	3	02		R1	60	R		
210.83		210.25	END SU LN		R	SLOW VEHICLE 10A				1	1							5A	24A	5A	$$$	24	3	02		R1	60	R		
210.99		210.41	MP MARKER		R	211																								
211.12		210.54	INTRSECTN		R	RIVERSIDE RD	CO		N																					
211.28		210.70	INTRSECTN		R	RIVERSIDE RD	CO																							
211.39		210.81	INTRSECTN		L	W SNIDER RD	CO		N																					
211.55		210.97	BEG BRIDGE	B		SOL DUC RIVER	ST			1	1							$$C	24A	$$C		24	3	02		R1	60	R		
						BRDG NUM 101/320																								
211.61		211.03	END BRIDGE	B		SOL DUC RIVER				1	1							5A	24A	5A		24	3	02		R1	60	R		
211.83		211.25	ENT/EXIT		L	KLAHOWYA CAMPGROUND	FS		Y																					
211.88		211.30	INTRSECTN		R	COOPER RANCH RD	CO		N																					
211.99		211.41	MP MARKER		R	212																								
212.46		211.88	BEG BRIDGE	B		SOL DUC RIVER	ST			1	1							$$C	24A	$$C		24	3	02		R1	60	R		
						BRDG NUM 101/322																								
212.52		211.94	END BRIDGE	B		SOL DUC RIVER				1	1							9A	23A	11A		23	3	02		R1	60	R		
212.64		212.06								1	1							5A	23A	11A		23	3	02		R1	60	R		
213.00		212.42	MP MARKER		R	213																								
213.01		212.43	INTRSECTN		L	E SNIDER RD	CO		N																					
213.11		212.53								1	1							5A	24A	5A		24	3	02		R1	60	R		
213.99		213.41	MP MARKER		R	214																								
214.68		214.10								1	1							5A	24A	10A		24	3	02		R1	60	R		
214.95		214.37								1	1							5A	24A	5A		24	3	02		R1	60	R		
215.01		214.43	MP MARKER		R	215																								
215.25		214.67	INTRSECTN		L	HECKEL RD	CO		N																					
215.26		214.68								1	1							5A	24A	12A		24	3	02		R1	60	R		
215.38		214.80								1	1							5A	24A	5A		24	3	02		R1	60	R		
215.99		215.41	MP MARKER		R	216																								

INTERSECTION DETAIL

SRMP	B	ARM	TURN LANES L NEAR LGT	WD	R NEAR LGT	WD	L FAR LGT	WD	R FAR LGT	WD	ACCELERATION LANES LEFT LGT	WD	L-CNTR LGT	WD	R-CNTR LGT	WD	RIGHT LGT	WD
211.39		210.81	.04	11														

SR 101 MAINLINE U.S. ROUTE - USSH COUNTY CLALLAM DOT DISTRICT 3

SRMP	B	ARM	FEATURE	D	LR	DESCRIPTION	BRIDGE/UXING/XROAD OW	TC	L	NBR LNS D	I	DECREAS/DIV LFT SHD W/S	RDY W/S	RHT SHD W/S	MEDIAN WD/S	BR	INCRES/UNDI LFT SHD W/S	RDY W/S	RHT SHD W/S	SPC USE LNS	WID	TOT RDY WID	MTCE A	SE	CITY NBR	ST FC	LEGAL SPEED D	IB	T R	P K	S T
216.03		215.45								1	1						5A	24A	5A			24	3	02		R1		60	R		
216.37		215.79	INTRSECTN		R	FS RD #2918	FS		N																						
216.99		216.41	MP MARKER		R	217																									
217.15		216.57	BEG SU LN		L	SLOW VEHICLE	12A			1	1						$$$	24A	5A	12		36	3	02		R1		60	R		
217.26		216.68	END SU LN		L	SLOW VEHICLE	12A			1	1						5A	24A	5A	$$$		24	3	02		R1		60	R		
217.65		217.07	BEG SU LN		L	SLOW VEHICLE	12A			1	1						$$$	24A	5A	12		36	3	02		R1		60	R		
217.75		217.17	END SU LN		L	SLOW VEHICLE	12A			1	1						5A	24A	5A	$$$		24	3	02		R1		60	R		
217.99		217.41	MP MARKER		R	218																									
218.24		217.66	BEG SU LN		R	CLIMBING	11A			1	1						5A	24A	5A	11		35	3	02		R1		60	R		
219.00		218.42	MP MARKER		R	219																									
219.09		218.51	BEG SU LN		L	CLIMBING	11A			1	1						5A	24A	5A	22		46	3	02		R1		60	R		
219.12		218.54	END SU LN		R	CLIMBING	11A			1	1						5A	24A	5A	11		35	3	02		R1		60	R		
219.21		218.63	INTRSECTN		R	SOLEDUCK HOT SPRINGS RD	CO		Y																						
219.22		218.64	BEG SU LN		L	SLOW VEHICLE	14A			1	1						$$$	24A	5A	25		49	3	02		R1		60	R		
219.32		218.74	END SU LN		L	SLOW VEHICLE	14A			1	1						5A	24A	5A	11		35	3	02		R1		60	R		
219.99		219.41	MP MARKER		R	220																									
220.65		220.07								1	1						5A	24A	5A	11		35	3	02		R1		45	R		
220.71		220.13								1	1						3A	22A	3A	11		33	3	02		R1		45	R		
220.92		220.34	INTRSECTN		L	CAMP DAVID JR RD	FS		N																						
220.97		220.39	MP MARKER		R	221																									
220.99		220.41								1	1						3A	22A	3A	11		33	3	01		R1		45	R		
221.05		220.47	END SU LN		L	CLIMBING	11A			1	1						3A	22A	3A	$$$		22	3	01		R1		45	R		
221.56		220.98	BEG SU LN		L	SLOW VEHICLE	14A			1	1						$$$	22A	3A	14		36	3	01		R1		45	R		
221.60		221.02	END SU LN		L	SLOW VEHICLE	14A			1	1						3A	22A	3A	$$$		22	3	01		R1		45	R		
221.74		221.16								1	1						3A	22A	3A			22	3	01		R1		35	R		
222.00		221.42	MP MARKER		R	222																									
222.12		221.54	BEG SU LN		L	SLOW VEHICLE	14A			1	1						$$$	22A	3A	14		36	3	01		R1		35	R		
222.14		221.56	END SU LN		L	SLOW VEHICLE	14A			1	1						3A	22A	3A	$$$		22	3	01		R1		35	R		
222.73		222.15	BEG SU LN		L	SLOW VEHICLE	14A			1	1						$$$	22A	3A	14		36	3	01		R1		35	R		
222.75		222.17	END SU LN		L	SLOW VEHICLE	14A			1	1						3A	22A	3A	$$$		22	3	01		R1		35	R		
222.96		222.38	BEG SU LN		L	SLOW VEHICLE	14A			1	1						$$$	22A	3A	14		36	3	01		R1		35	R		
222.98		222.40	END SU LN		L	SLOW VEHICLE	14A			1	1						3A	22A	3A	$$$		22	3	01		R1		35	R		
223.00		222.42	MP MARKER		R	223																									
223.15		222.57	BEG SU LN		L	SLOW VEHICLE	13A			1	1						$$$	22A	3A	13		35	3	01		R1		35	R		
223.23		222.65	END SU LN		L	SLOW VEHICLE	13A			1	1						3A	22A	3A	$$$		22	3	01		R1		35	R		
223.66		223.08	INTRSECTN		L	LA POEL PICNIC GROUNDS	FS		N																						

INTERSECTION DETAIL

SRMP	B	ARM	TURN LANES L NEAR LGT	WD	R NEAR LGT	WD	L FAR LGT	WD	R FAR LGT	WD	ACCELERATION LANES LEFT LGT	WD	L-CNTR LGT	WD	R-CNTR LGT	WD	RIGHT LGT	WD
219.21		218.63					.04	11					.02	11			.05	12
220.92		220.34	.02	13														
223.66		223.08	.03	12														

SR 101 MAINLINE U.S. ROUTE - USSH COUNTY CLALLAM DOT DISTRICT 3

SRMP	B	ARM	FEATURE	DIRECTION TO INVENTORY / LEFT/RIGHT INDICATOR	DESCRIPTION	BRIDGE / UXING / XROAD	OW	TC	L	NBR LNS D	I	DECREAS/DIV LFT SHD W/S	RDY W/S	RHT SHD W/S	MEDIAN WD/S	BR	INCRES/UNDI LFT SHD W/S	RDY W/S	RHT SHD W/S	SPC USE LNS WID	TOT RDY WID	MTCE A	SE	CITY NBR	ST FC	LEGAL SPEED D	IB	T R	P K	S T
223.67		223.09								1	1						3A	22A	3A		22	3	01		R1	35	R			
223.99		223.41	MP MARKER	R	224																									
224.35		223.77	BEG SU LN	L	SLOW VEHICLE	14A				1	1						$$$	22A	3A	14	36	3	01		R1	35	R			
224.36		223.78	END SU LN	L	SLOW VEHICLE	14A				1	1						3A	22A	3A	$$$	22	3	01		R1	35	R			
224.49		223.91	BEG SU LN	R	CLIMBING	11A				1	1						3A	22A	3A	11	33	3	01		R1	35	R			
224.64		224.06	BEG SU LN	L	SLOW VEHICLE	16A				1	1						$$$	22A	3A	27	49	3	01		R1	35	R			
224.73		224.15	END SU LN	L	SLOW VEHICLE	16A				1	1						3A	22A	3A	11	33	3	01		R1	35	R			
224.76		224.18	END SU LN	R	CLIMBING	11A				1	1						3A	22A	3A	$$$	22	3	01		R1	35	R			
224.98		224.40	MP MARKER	R	225																									
225.24		224.66	BEG SU LN	L	SLOW VEHICLE	12A				1	1						$$$	22A	3A	12	34	3	01		R1	35	R			
225.25		224.67	END SU LN	L	SLOW VEHICLE	12A				1	1						3A	22A	3A	$$$	22	3	01		R1	35	R			
225.48		224.90	BEG SU LN	L	SLOW VEHICLE	36A				1	1						$$$	22A	3A	36	58	3	01		R1	35	R			
225.52		224.94	BEG SU LN	R	SLOW VEHICLE	23A				1	1							22A	$$$	59	81	3	01		R1	35	R			
225.54		224.96	END SU LN	L	SLOW VEHICLE	36A				1	1						3A	22A		23	45	3	01		R1	35	R			
225.58		225.00	END SU LN	R	SLOW VEHICLE	23A				1	1						3A	22A	3A	$$$	22	3	01		R1	35	R			
226.00		225.42	MP MARKER	R	226																									
226.25		225.67	BEG SU LN	L	SLOW VEHICLE	26A				1	1						$$$	22A	3A	26	48	3	01		R1	35	R			
226.33		225.75	END SU LN	L	SLOW VEHICLE	26A				1	1						3A	22A	3A	$$$	22	3	01		R1	35	R			
226.43		225.85	BEG SU LN	L	SLOW VEHICLE	15A				1	1						$$$	22A	3A	15	37	3	01		R1	35	R			
226.45		225.87	END SU LN	L	SLOW VEHICLE	15A				1	1						3A	22A	3A	$$$	22	3	01		R1	35	R			
226.76		226.18	BEG SU LN	L	SLOW VEHICLE	20A				1	1						$$$	22A	3A	20	42	3	01		R1	35	R			
226.78		226.20	END SU LN	L	SLOW VEHICLE	20A				1	1						3A	22A	3A	$$$	22	3	01		R1	35	R			
227.00		226.42	MP MARKER	R	227																									
227.10		226.52	BEG SU LN	L	SLOW VEHICLE	14A				1	1						$$$	22A	3A	14	36	3	01		R1	35	R			
227.27		226.69	END SU LN	L	SLOW VEHICLE	14A				1	1						3A	22A	3A	$$$	22	3	01		R1	35	R			
227.64		227.06	BEG BRIDGE	B	BARNES CREEK		ST			1	1						$$C	32P	$$C		32	3	01		R1	35	R			
					BRDG NUM 101/324																									
227.66		227.08	END BRIDGE	B	BARNES CREEK					1	1						3A	22A	3A		22	3	01		R1	35	R			
227.88		227.30	ENT/EXIT	L	RD TO BARNES PT		CO		N																					
228.07		227.49	MISC FEATR	B	PED OXING																									
228.27		227.55	EQUATION		228.13 =228.27																									
228.29		227.57	BEG SU LN	L	SLOW VEHICLE	12A				1	1						$$$	22A	3A	12	34	3	01		R1	35	R			
228.31		227.59	END SU LN	L	SLOW VEHICLE	12A				1	1						3A	22A	3A	$$$	22	3	01		R1	35	R			
228.73		228.01	BEG SU LN	L	SLOW VEHICLE	12A				1	1						$$$	22A	3A	12	34	3	01		R1	35	R			
228.75		228.03	END SU LN	L	SLOW VEHICLE	12A				1	1						3A	22A	3A	$$$	22	3	01		R1	35	R			
229.00		228.28	MP MARKER	R	229																									
229.40		228.68	BEG SU LN	R	SLOW VEHICLE	23A				1	1						3A	22A	$$$	23	45	3	01		R1	35	R			

INTERSECTION DETAIL

SRMP	B	ARM	TURN LANES: L NEAR LGT WD	R NEAR LGT WD	L FAR LGT WD	R FAR LGT WD	ACCELERATION LANES: LEFT-- LGT WD	L-CNTR LGT WD	R-CNTR LGT WD	RIGHT- LGT WD
227.88		227.30	.02 12							

SR 101 MAINLINE U.S. ROUTE - USSH COUNTY CLALLAM DOT DISTRICT 3

SRMP	B	ARM	FEATURE	D	LR	DESCRIPTION	BRIDGE/UXING/XROAD OW	TC	L	NBR LNS D	I	DECREAS/DIV LFT SHD W/S	RDY W/S	RHT SHD W/S	MEDIAN WD/S	BR	INCRES/UNDI LFT SHD W/S	RDY W/S	RHT SHD W/S	SPC USE LNS WID	TOT RDY WID	MTCE A	SE	CITY NBR	ST FC	LEGAL SPEED D	IB	T R	P K	S T
229.45		228.73	END SU LN		R	SLOW VEHICLE		23A		1	1						3A	22A	3A	$$$	22	3	01		R1	35	R		
229.46		228.74	BEG SU LN		L	SLOW VEHICLE		22A		1	1						$$$	22A	3A	22	44	3	01		R1	35	R		
229.50		228.78	END SU LN		L	SLOW VEHICLE		22A		1	1						3A	22A	3A	$$$	22	3	01		R1	35	R		
229.51		228.79	BEG BRIDGE	B		LK CRESCENT HALF BR	ST			1	1						$$C	26A	3A		26	3	01		R1	35	R		
						BRDG NUM 101/326																							
229.52		228.80	END BRIDGE	B		LK CRESCENT HALF BR				1	1						3A	22A	3A		22	3	01		R1	35	R		
229.55		228.83	BEG BRIDGE	B		LK CRESCENT HALF BR	ST			1	1						$$C	26A	3A		26	3	01		R1	35	R		
						BRDG NUM 101/327																							
229.57		228.85	END BRIDGE	B		LK CRESCENT HALF BR				1	1						3A	22A	3A		22	3	01		R1	35	R		
229.59		228.87	BEG SU LN		L	SLOW VEHICLE		20A		1	1						$$$	22A	3A	20	42	3	01		R1	35	R		
229.64		228.92	END SU LN		L	SLOW VEHICLE		20A		1	1						3A	22A	3A	$$$	22	3	01		R1	35	R		
230.00		229.28	MP MARKER		R	230																							
230.42		229.70	BEG SU LN		L	SLOW VEHICLE		15A		1	1						$$$	22A	3A	15	37	3	01		R1	35	R		
230.48		229.76	END SU LN		L	SLOW VEHICLE		15A		1	1						3A	22A	3A	$$$	22	3	01		R1	35	R		
230.50		229.78								1	1						3A	22A	3A		22	3	01		R1	45	R		
230.87		230.15	BEG SU LN		L	SLOW VEHICLE		12A		1	1						$$$	22A	3A	12	34	3	01		R1	45	R		
230.90		230.18	END SU LN		L	SLOW VEHICLE		12A		1	1						3A	22A	3A	$$$	22	3	01		R1	45	R		
231.00		230.28	MP MARKER		R	231																							
231.05		230.33								1	1						3A	24A	3A		24	3	01		R1	45	R		
231.10		230.38								1	1						3A	22A	3A		22	3	01		R1	45	R		
231.20		230.48	BEG SU LN		L	SLOW VEHICLE		12A		1	1						$$$	22A	3A	12	34	3	01		R1	45	R		
231.25		230.53								1	1							22A	3A	12	34	3	01		R1	55	R		
231.26		230.54	END SU LN		L	SLOW VEHICLE		12A		1	1						3A	22A	3A	$$$	22	3	01		R1	55	R		
231.33		230.61	BEG SU LN		R	SLOW VEHICLE		12A		1	1						3A	22A	$$$	12	34	3	01		R1	55	R		
231.34		230.62	BEG SU LN		L	SLOW VEHICLE		15A		1	1						$$$	22A		27	49	3	01		R1	55	R		
231.36		230.64	END SU LN		L	SLOW VEHICLE		15A		1	1						3A	22A		12	34	3	01		R1	55	R		
231.43		230.71	END SU LN		R	SLOW VEHICLE		12A		1	1						10A	24A	10A	$$$	24	3	01		R1	55	R		
231.93		231.21	INTRSECTN		R	FISHER COVE RD	CO		N																				
			INTRSECTN		L	EAST BEACH RD	CO		N																				
232.00		231.28	MP MARKER		R	232																							
232.57		231.85	INTRSECTN		R	LK SUTHERLAND RD	CO		N																				
233.00		232.28	MP MARKER		R	233																							
234.00		233.28	MP MARKER		R	234																							
234.62		233.90	BEG BRIDGE	B		INDIAN CREEK	ST			1	1						$$C	26A	$$C		26	3	01		R1	55	R		
						BRDG NUM 101/330																							
234.64		233.92	END BRIDGE	B		INDIAN CREEK				1	1						8A	24A	8A		24	3	01		R1	55	R		
234.70		233.98	INTRSECTN		R	SOUTH SHORE RD	CO		N																				
235.00		234.28	MP MARKER		R	235																							
235.15		234.43	INTRSECTN		L	CO RD	CO		N																				
236.00		235.28	MP MARKER		R	236																							
236.85		236.13	EXIT TO		R	WEIGH STATION	ST		Y																				
237.00		236.28	MP MARKER		R	237																							
237.17		236.45	WEIGH STA		R	NUMBER 14																							

SR 101 MAINLINE U.S. ROUTE - USSH COUNTY CLALLAM DOT DISTRICT 3

SRMP	B	ARM	FEATURE	D	LR	DESCRIPTION	BRIDGE/UXING/XROAD OW	TC	L	NBR LNS D	I	DECREAS/DIV LFT SHD W/S	RDY W/S	RHT SHD W/S	MEDIAN WD/S	BR	INCRES/UNDI LFT SHD W/S	RDY W/S	RHT SHD W/S	SPC USE LNS WID	TOT RDY WID	MTCE A	SE	CITY NBR	ST FC	LEGAL SPEED D	IB	T R	P K	S T
237.28		236.56								1	1						8A	24A	8A		24	3	01		R1	55	R			
237.53		236.81	ENT FROM		R	WEIGH STATION	ST		Y																					
237.55		236.83	BEG BRIDGE	B		INDIAN CREEK	ST			1	1						$$C	26A	$$C		26	3	01		R1	55	R			
						BRDG NUM 101/332																								
237.57		236.85	END BRIDGE	B		INDIAN CREEK				1	1						8A	24A	8A		24	3	01		R1	55	R			
238.00		237.28	MP MARKER		R	238																								
238.72		238.00	INTRSECTN		R	HERRICK RD	CO		N																					
239.00		238.28	MP MARKER		R	239																								
239.24		238.52	INTRSECTN		L	LAKE ALDWELL RD	CO		N																					
239.42		238.70	BEG BRIDGE	B		ELWHA RIVER	ST			1	1						$$C	28A	$$C		28	3	01		R1	55	R			
						BRDG NUM 101/334																								
239.50		238.78	END BRIDGE	B		ELWHA RIVER				1	1						4A	22A	4A		22	3	01		R1	55	R			
239.53		238.81	INTRSECTN		R	OLYMPIC HOT SPRINGS RD	CO		Y																					
239.54		238.82	BEG SU LN		R	CLIMBING		11A		1	1						4A	22A	4A	11	33	3	01		R1	55	R			
240.00		239.28	MP MARKER		R	240																								
241.00		240.28	MP MARKER		R	241																								
241.63		240.91	END SU LN		R	CLIMBING		11A		1	1						3A	23A	3A	$$$	23	3	01		R1	55	R			
242.00		241.28	MP MARKER		R	242																								
242.47		241.75	INTRSECTN		R	HANSEN RD	CO		N	1	1						6A	24A	4A		24	3	01		R1	55	R			
242.61		241.89	INTRSECTN		L	SR 112	ST		Y																					
242.62		241.90	WYE CONN		L	SR 112	ST		Y																					
242.69		241.97	BEG SU LN		C	TWO WAY TURN		12A		1	1						6A	24A	4A	12	36	3	01		R1	55	R			
242.78		242.06	END SU LN		C	TWO WAY TURN		12A		1	1						6A	24A	4A	$$$	24	3	01		R1	55	R			
242.83		242.11	INTRSECTN		L	LAIRD RD	CO		Y	1	1						6A	24A	8A		24	3	01		R1	55	R			
242.88		242.16	EXIT TO		L	PARK AND RIDE LOT	ST		Y	1	2						6A	34A	8A		34	3	01		R1	55	R			
243.00		242.28	MP MARKER		R	243																								
243.37		242.65								1	1						6A	22A	8A		22	3	01		R1	55	R			
243.65		242.93	BEG SU LN		C	TWO WAY TURN		12A		1	1						6A	22A	4A	12	34	3	01		R1	55	R			
243.69		242.97	ENT/EXIT		L	CROWN-PACIFIC	PV		Y																					
243.76		243.04	END SU LN		C	TWO WAY TURN		12A		1	1						6A	22A	8A	$$$	22	3	01		R1	55	R			
243.80		243.08								1	1						8A	22A	8A		22	3	01		R1	55	R			
243.81		243.09	INTRSECTN		L	DRY CREEK RD	CO		N																					
244.00		243.28	MP MARKER		R	244																								

INTERSECTION DETAIL

SRMP	B	ARM	TURN LANES L NEAR LGT	WD	R NEAR LGT	WD	L FAR LGT	WD	R FAR LGT	WD	ACCELERATION LANES LEFT LGT	WD	L-CNTR LGT	WD	R-CNTR LGT	WD	RIGHT LGT	WD
242.61		241.89	.04	12											.04	12		
242.62		241.90							.06	12								
242.83		242.11	.03	12											.05	12		
243.69		242.97							.05	12								
243.81		243.09	.03	12														

SR 101 MAINLINE U.S. ROUTE - USSH COUNTY CLALLAM DOT DISTRICT 3

SRMP	B	ARM	FEATURE	D	LR	DESCRIPTION	BRIDGE/UXING/XROAD OW	TC	L	NBR LNS D	I	DECREAS/DIV LFT SHD W/S	RDY W/S	RHT SHD W/S	MEDIAN WD/S	BR	INCRES/UNDI LFT SHD W/S	RDY W/S	RHT SHD W/S	SPC USE LNS WID	TOT RDY WID	MTCE A	SE	CITY NBR	ST FC	LEGAL SPEED D	IB	T R	P K	S T
244.01		243.29								1	1						8A	22A	8A		22	3	01		R1	55	R			
244.09		243.37								1	1						8A	22A	8A		22	3	01		U1	55	R			
244.32		243.60	INTRSECTN		L	REDDICK RD	CO		Y																					
			INTRSECTN		R	CAMERON RD	CO		Y																					
244.42		243.70								1	1						7A	24A	7A		24	3	01		U1	55	R			
244.61		243.89	INTRSECTN		L	FEY RD	CO		Y																					
244.74		244.02	BEG SU LN		C	TWO WAY TURN	12A			1	1						4A	24A	4A	12	36	3	01		U1	55	R			
245.00		244.28	MP MARKER		R	245																								
245.07		244.35	END SU LN		C	TWO WAY TURN	12A			1	1						4A	36A	4A	$$$	36	3	01		U1	55	R			
245.13		244.41	INTRSECTN		L	AIRPORT RD	CO		Y																					
245.14		244.42	BEG SU LN		C	TWO WAY TURN	12A			1	1						4A	24A	4A	12	36	3	01		U1	55	R			
245.38		244.66								1	1						4A	24A	4A	12	36	3	01		U1	45	R			
245.54		244.82	END SU LN		C	TWO WAY TURN	12A			1	1						4A	36A	4A	$$$	36	3	01		U1	45	R			
245.60		244.88	INTRSECTN		R	BENSON RD	CO		Y	2	1						4A	48A	4A		48	3	01		U1	45	R			
			INTRSECTN		L	PVT RD	PV		Y																					
245.66		244.94	BEG SU LN		C	TWO WAY TURN	12A			2	1						4A	36A	4A	12	48	3	01		U1	45	R			
245.73		245.01	INTRSECTN		L	BEAN RD	CO		N																					
245.87		245.15	INTRSECTN		L	FAIRMOUNT AVE	CO		Y																					
			INTRSECTN		R	GAKIN RD	CO		Y																					
245.97		245.25	ENTER CITY			PORT ANGELES				2	1						4A	36A	4A	12	48	3	01	0990	U1	45	R	P		
245.98		245.26	INTRSECTN		L	EUCLID AVE	CT		Y																					
			INTRSECTN		R	OLD JOE RD	CT		Y																					
246.00		245.28	MP MARKER		R	246																								
246.07		245.35	ON RAMP		L	SR 117-TUMWATER TRUCK RD	ST		Y	1	1						4A	24A	4A	12	36	3	01	0990	U1	45	R	P		
246.09		245.37	INTRSECTN		R	DOYLE RD	CT		Y																					
			WYE CONN		L	SR 117 ON RAMP	ST		Y																					
246.10		245.38	LEAVE CITY			PORT ANGELES				1	1						4A	24A	4A	12	36	3	01	$$$$	U1	45	R	$		
			OFF RAMP		R	SR 117-TUMWATER TRUCK RD	ST		Y																					
			MISC FEATR		L	GORE (S124607)																								
246.15		245.43	MISC FEATR		R	GORE (P124610)																								
246.16		245.44	END SU LN		C	TWO WAY TURN	12A			1	1						7A	24A	7A	$$$	24	3	01		U1	45	R			
246.25		245.53	UXING	B		SR 117	ST																							
						BRDG NUM 117/001																								
246.32		245.60	INTRSECTN		L	NICHOLAS RD	CO		N																					
246.63		245.91	MISC FEATR		R	SGN ENT PORT ANGELES																								

INTERSECTION DETAIL

SRMP	B	ARM	TURN LANES L NEAR LGT	WD	R NEAR LGT	WD	L FAR LGT	WD	R FAR LGT	WD	ACCELERATION LANES LEFT LGT	WD	L-CNTR LGT	WD	R-CNTR LGT	WD	RIGHT LGT	WD
244.32		243.60	.02	11			.02	11										
245.13		244.41	.03	12					.09	12								
245.60		244.88	.03	12			.03	12										

SR 101 MAINLINE U.S. ROUTE - USSH COUNTY CLALLAM DOT DISTRICT 3

SRMP	B	ARM	FEATURE	D	LR	DESCRIPTION	BRIDGE/UXING/XROAD OW	TC	L	NBR LNS D	I	DECREAS/DIV LFT SHD W/S	RDY W/S	RHT SHD W/S	MEDIAN WD/S	BR	INCRES/UNDI LFT SHD W/S	RDY W/S	RHT SHD W/S	SPC USE LNS WID	TOT RDY WID	MTCE A	SE	CITY NBR	ST FC	LEGAL SPEED D	IB	T R	P K	S T
246.64		245.92	UXING	B		BLACK DIAMOND RD		ST		1	1						7A	24A	7A		24	3	01		U1	45	R		
						BRDG NUM 101/340																							
246.73		246.01	INTRSECTN		L	S PINE ST		CO	Y																				
246.74		246.02	ENTER CITY			PORT ANGELES				1	1						7A	24A	7A		24	3	01	0990	U1	30	R	P	
246.96		246.24	BEG ST	I		W LAURIDSEN BLVD				1	1						$$C	50A	$$C		50	3	01	0990	U1	30	R	B	*
			INTRSECTN		R	OAK ST		CT	Y																				
			INTRSECTN		L	W 15TH ST		CT	Y																				
246.99		246.27	BEG SU LN		C	TWO WAY TURN	11A			1	1						C	38A	C	11	49	3	01	0990	U1	30	R	B	*
247.01		246.29	INTRSECTN		L	OAK ST		CT	Y																				
247.07		246.35	END SU LN		C	TWO WAY TURN	11A			1	1						C	50A	C	$$$	50	3	01	0990	U1	30	R	B	*
			INTRSECTN		R	S LAUREL ST		CT	Y																				
247.09		246.37	BEG SU LN		C	TWO WAY TURN	11A			1	1						C	38A	C	11	49	3	01	0990	U1	30	R	B	*
247.12		246.40	END ST	I		W LAURIDSEN BLVD																							
			BEG ST	I		E LAURIDSEN BLVD																							
			INTRSECTN		L	S LAUREL ST		CT	Y																				
247.17		246.45	INTRSECTN		R	S LINCOLN ST		CT	Y																				
247.18		246.46	WYE CONN		R	E LAURIDSEN BLVD		CT	Y																				
247.19		246.47	END ST	I		E LAURIDSEN BLVD				1	1						C	50A	C	$$$	50	3	01	0990	U1	30	R	B	$
			END SU LN		C	TWO WAY TURN	11A																						
			INTRSECTN		R	E LAURIDSEN BLVD		CT	SG Y																				
247.20		246.48	WYE CONN		R	E LAURIDSEN BLVD		CT	Y																				
247.28		246.56	BEG ST	I		LINCOLN ST				1	1						C	42A	C		42	3	01	0990	U1	30	R	B	*
			INTRSECTN		L	E 13TH ST		CT	Y																				
247.35		246.63	INTRSECTN		B	E 12TH ST		CT	Y																				
247.42		246.70	INTRSECTN		B	E 11TH ST		CT	Y																				
247.49		246.77	INTRSECTN		B	E 10TH ST		CT	Y																				
247.56B		246.84	BEG EQ			BEGIN BACK																							
			INTRSECTN		B	E 9TH ST		CT	Y																				
247.56		246.90	EQUATION			247.62B=247.56				1	1						C	50A	C		50	3	01	0990	U1	30	R	B	*
			INTRSECTN		B	EIGHTH ST		CT	SG Y																				
247.60		246.94	BEG SU LN		C	TWO WAY TURN	12A			1	1						C	38A	C	12	50	3	01	0990	U1	30	R	B	*
247.63		246.97	INTRSECTN		B	E 7TH ST		CT	Y																				
247.70		247.04	INTRSECTN		B	E 6TH ST		CT	Y																				

INTERSECTION DETAIL

SRMP	B	ARM	TURN LANES L NEAR LGT	WD	R NEAR LGT	WD	L FAR LGT	WD	R FAR LGT	WD	ACCELERATION LANES LEFT LGT	WD	L-CNTR LGT	WD	R-CNTR LGT	WD	RIGHT LGT	WD
246.96		246.24	.02	12			.02	12										
247.07		246.35					.02	12										
247.18		246.46			.03	11												
247.19		246.47					.02	12										
247.56		246.90	.03	12			.03	12										

SR 101 MAINLINE U.S. ROUTE - USSH COUNTY CLALLAM DOT DISTRICT 3

SRMP	B	ARM	FEATURE	D	LR	DESCRIPTION	BRIDGE/UXING/XROAD OW	TC	L	NBR LNS D	I	DECREAS/DIV LFT SHD W/S	RDY W/S	RHT SHD W/S	MEDIAN WD/S	BR	INCRES/UNDI LFT SHD W/S	RDY W/S	RHT SHD W/S	SPC USE LNS WID	TOT RDY WID	MTCE A	SE	CITY NBR	ST FC	LEGAL SPEED D	IB	T R	P K	S T
247.71		247.05								1	1								C	38A	C 12	50	3	01	0990	U1	30	R	B	*
247.74		247.08	END SU LN		C	TWO WAY TURN	12A			1	1								C	50A	C $$$	50	3	01	0990	U1	30	R	B	*
247.77		247.11	INTRSECTN		B	E 5TH ST		CT	SG	Y																				
247.81		247.15	BEG SU LN		C	TWO WAY TURN	12A			1	1								C	38A	C 12	50	3	01	0990	U1	30	R	B	*
247.84		247.18	END SU LN		C	TWO WAY TURN	12A			1	1								C	50A	C $$$	50	3	01	0990	U1	30	R	B	*
			INTRSECTN		B	E 4TH ST		CT		Y																				
247.87		247.21	BEG SU LN		C	TWO WAY TURN	12A			1	1								C	38A	C 12	50	3	01	0990	U1	30	R	B	*
247.91		247.25	INTRSECTN		B	E 3RD ST		CT		Y																				
247.98		247.32	END SU LN		C	TWO WAY TURN	12A			1	1								C	50A	C $$$	50	3	01	0990	U1	30	R	B	*
			INTRSECTN		B	E 2ND ST		CT		Y																				
248.02		247.36								1	1								C	50A	C	50	3	01	0990	U1	30	R	L	*
248.06		247.40	END ST	I		LINCOLN ST				$	2								C	52A	C	52	3	01	0990	U1	35	R	B	*
			BEG ST	I		E FIRST ST																								
			INTRSECTN		L	E 1ST ST		CT	SG	Y																				
			INTRSECTN		L	SR 101 COPRTANG (COUPLT)		ST	SG	Y																				
			MISC FEATR	D		COUPLET - COPRTANG			SG	Y																				
248.15		247.49	INTRSECTN		L	N CHASE ST		CT		Y																				
			INTRSECTN		R	S CHASE ST		CT		Y																				
248.25		247.59	INTRSECTN		B	PEABODY ST		CT	SG	Y																				
248.35		247.69	INTRSECTN		B	VINE ST		CT		Y																				
248.45		247.79	INTRSECTN		R	S ALBERT ST		CT		Y																				
			INTRSECTN		L	N ALBERT ST		CT		Y																				
248.55		247.89	INTRSECTN		R	S EUNICE ST		CT		Y																				
			INTRSECTN		L	N EUNICE ST		CT		Y																				
248.64		247.98	INTRSECTN		L	N FRANCIS ST		CT		Y																				
			INTRSECTN		R	S FRANCIS ST		CT		Y																				
248.75		248.09	INTRSECTN		B	RACE ST		CT	SG	Y																				
248.84		248.18	INTRSECTN		L	N WASHINGTON ST		CT		Y																				
			INTRSECTN		R	S WASHINGTON ST		CT		Y																				
248.94		248.28	INTRSECTN		B	CHAMBERS ST		CT		Y																				
249.04		248.38	INTRSECTN		B	JONES ST		CT		Y																				
249.14		248.48	INTRSECTN		R	S LIBERTY ST		CT		Y																				
			INTRSECTN		L	N LIBERTY ST		CT		Y																				

INTERSECTION DETAIL

SRMP	B	ARM	TURN LANES L NEAR LGT	WD	R NEAR LGT	WD	L FAR LGT	WD	R FAR LGT	WD	ACCELERATION LANES LEFT-- LGT	WD	L-CNTR LGT	WD	R-CNTR LGT	WD	RIGHT- LGT	WD
247.77		247.11	.02	12			.02	12										
247.84		247.18			.02	12												
247.98		247.32					.02	12										
248.25		247.59	.03	12	.02	12												
248.75		248.09	.03	12	.03	12												

SR 101 MAINLINE U.S. ROUTE - USSH COUNTY CLALLAM DOT DISTRICT 3

SRMP	B	ARM	FEATURE	D	LR	DESCRIPTION	BRIDGE/UXING/XROAD OW	TC	L	NBR LNS D	I	DECREAS/DIV LFT SHD W/S	RDY W/S	RHT SHD W/S	MEDIAN WD/S	BR	INCRES/UNDI LFT SHD W/S	RDY W/S	RHT SHD W/S	SPC USE LNS	WID	TOT RDY WID	MTCE A	SE	CITY NBR	ST FC	LEGAL SPEED D	IB	T R	P K	S T
249.15		248.49								2								C	52A	C		52	3	01	0990	U1		35	R	B	*
249.25		248.59	INTRSECTN		R	S ENNIS ST	CT	SG	Y																						
			INTRSECTN		L	N ENNIS ST	CT	SG	Y																						
249.35		248.69	INTRSECTN		L	ALDER ST	CT		Y	2								C	62A	C		62	3	01	0990	U1		35	R	P	*
			MISC FEATR	I		BEG L&R TURN LANES																									
249.54		248.88	END ST	I		E FIRST ST				2								C	62A	C		62	3	01	0990	U1		35	R	P	$
			INTRSECTN		R	S PENN ST	CT		Y																						
			INTRSECTN		L	N PENN ST	CT		Y																						
249.61		248.95	WYE CONN		L	SR 101 COUPLET	ST		Y																						
249.63		248.97	INTRSECTN		B	GOLF COURSE RD	CT	SG	Y	2								C	37A	C		37	3	01	0990	U1		35	R	P	
249.65		248.99	INTRSECTN		L	SR 101 COPRTANG (COUPLT)	ST		Y	2	2							C	62A	C		62	3	01	0990	U1		35	R	P	
			MISC FEATR	D		COUPLET - COPRTANG																									
249.68		249.02	BEG SU LN		C	TWO WAY TURN			12A	2	2							C	50A	C	12	62	3	01	0990	U1		35	R	P	
249.80		249.14								2	2							C	50A	C	12	62	3	01	0990	U1		40	R	P	
249.82		249.16	END SU LN		C	TWO WAY TURN			12A	2	2							C	62A	C	$$$	62	3	01	0990	U1		40	R	P	
249.83		249.17	INTRSECTN		R	DELGUZZI DR	CT	SG	Y																						
249.88		249.22	BEG SU LN		C	TWO WAY TURN			12A	2	2							C	50A	C	12	62	3	01	0990	U1		40	R	P	
249.89		249.23	LEAVE CITY			PORT ANGELES				2	2							C	50A	C	12	62	3	01	$$$$	U1		40	R	$	
250.00		249.34	MP MARKER		R	250																									
250.02		249.36	END SU LN		C	TWO WAY TURN			12A	2	2							C	49A	C	$$$	49	3	01		U1		40	R		
250.07		249.41	INTRSECTN		L	BAKER ST	CO		Y																						
250.08		249.42	BEG SU LN		C	TWO WAY TURN			12A	2	2							C	50A	C	12	62	3	01		U1		40	R		
250.20		249.54	END SU LN		C	TWO WAY TURN			12A	2	2							C	49A	C	$$$	49	3	01		U1		40	R		
			INTRSECTN		L	CO RD	CO		N																						
250.25		249.59	INTRSECTN		L	GALES ST	CO		Y																						
250.26		249.60	BEG SU LN		C	TWO WAY TURN			12A	2	2							C	50A	C	12	62	3	01		U1		40	R		
250.34		249.68	END SU LN		C	TWO WAY TURN			12A	2	2							C	62A	C	$$$	62	3	01		U1		40	R		
250.38		249.72	INTRSECTN		R	MONROE RD	CO	SG	Y																						
			INTRSECTN		L	PIONEER RD	CO	SG	Y																						
250.45		249.79	BEG SU LN		C	TWO WAY TURN			12A	2	2							C	50A	C	12	62	3	01		U1		40	R		
250.58		249.92	END SU LN		C	TWO WAY TURN			12A	2	2							C	62A	C	$$$	62	3	01		U1		40	R		

INTERSECTION DETAIL

SRMP	B	ARM	TURN LANES L NEAR LGT	WD	R NEAR LGT	WD	L FAR LGT	WD	R FAR LGT	WD	ACCELERATION LANES LEFT LGT	WD	L-CNTR LGT	WD	R-CNTR LGT	WD	RIGHT LGT	WD
249.25		248.59	.02	12	.02	12												
249.54		248.88	.19	18	.19	18												
249.63		248.97	.09	18	.09	18	.03	13										
249.83		249.17					.03	12										
250.07		249.41	.03	12														
250.25		249.59	.03	12														
250.38		249.72	.03	12			.04	12										

SR 101 MAINLINE U.S. ROUTE - USSH COUNTY CLALLAM DOT DISTRICT 3

SRMP	B	ARM	FEATURE	D	LR	DESCRIPTION	BRIDGE/UXING/XROAD OW	TC	L	NBR LNS D	I	DECREAS/DIV LFT SHD W/S	RDY W/S	RHT SHD W/S	MEDIAN WD/S	BR	INCRES/UNDI LFT SHD W/S	RDY W/S	RHT SHD W/S	SPC USE LNS WID	TOT RDY WID	MTCE A	SE	CITY NBR	ST FC	LEGAL SPEED D	IB	T R	P K	S T
250.59		249.93								2	2							C	62A	C	62	3	01		U1	40	R		
250.64		249.98	INTRSECTN		L	N BROOK AVE	CO	SG	Y																				
			INTRSECTN		R	S BROOK AVE	CO	SG	Y																				
250.75		250.09	INTRSECTN		R	S BAY VIEW AVE	CO		Y																				
			INTRSECTN		L	N BAY VIEW AVE	CO		Y																				
250.80		250.14	BEG SU LN		C	TWO WAY TURN		12A		2	2							C	50A	C	12	62	3	01	U1	40	R		
250.87		250.21	END SU LN		C	TWO WAY TURN		12A		2	2							C	62A	C	$$$	62	3	01	U1	40	R		
			INTRSECTN		R	LEIGHLAND AVE	CO		Y																				
250.92		250.26	BEG SU LN		C	TWO WAY TURN		12A		2	2							C	50A	C	12	62	3	01	U1	40	R		
250.99		250.33	END SU LN		C	TWO WAY TURN		12A		2	2							C	62A	C	$$$	62	3	01	U1	40	R		
251.00		250.34	MP MARKER		R	251																							
251.01		250.35	INTRSECTN		L	N LILAC AVE	CO		Y																				
251.06		250.40	INTRSECTN		R	MT PLEASANT RD	CO	SG	Y																				
			INTRSECTN		L	LARCH AVE	CO	SG	Y																				
251.11		250.45	BEG SU LN		C	TWO WAY TURN		12A		2	2							C	50A	C	12	62	3	01	U1	40	R		
			INTRSECTN		R	SLATE DR	CO		Y																				
251.16		250.50	INTRSECTN		R	ELWHA RD	CO		Y																				
251.25		250.59	END SU LN		C	TWO WAY TURN		12A		2	2							C	62A	C	$$$	62	3	01	U1	40	R		
251.31		250.65								2	2						8A	62A	8A			62	3	01	U1	40	R		
251.32		250.66	INTRSECTN		L	MAHOGANY ST	CO		Y																				
251.33		250.67	BEG SU LN		C	TWO WAY TURN		12A		2	2						8A	50A	8A	12	62	3	01	U1	40	R		
251.47		250.81	END SU LN		C	TWO WAY TURN		12A		2	2						8A	62A	8A	$$$	62	3	01	U1	40	R		
251.53		250.87	INTRSECTN		L	MASTERS RD	CO	SG	Y																				
			ENT/EXIT		R	BUSINESS	PV	SG	Y																				
251.60		250.94	ENT/EXIT		R	BUSINESS	PV		N																				
251.68		251.02	INTRSECTN		L	MASTERS RD	CO		Y	2	2						8A	48A	8A		48	3	01		U1	40	R		
251.90		251.24								2	2						8A	48A	8A		48	3	01		U1	50	R		
252.00		251.34	MP MARKER		R	252																							
252.13		251.47	INTRSECTN		R	COTTONWOOD LN	PV		Y																				

INTERSECTION DETAIL

SRMP	B	ARM	TURN LANES L NEAR LGT	WD	R NEAR LGT	WD	L FAR LGT	WD	R FAR LGT	WD	ACCELERATION LANES LEFT LGT	WD	L-CNTR LGT	WD	R-CNTR LGT	WD	RIGHT LGT	WD
250.64		249.98	.03	12			.03	12										
250.75		250.09	.03	12			.03	12										
250.87		250.21					.03	12										
251.06		250.40	.03	12			.03	12										
251.32		250.66	.03	12														
251.53		250.87	.04	12	.05	12	.04	14										
251.60		250.94			.02	12		13										
251.68		251.02	.03	12														
252.13		251.47					.03	12					.03	12				

SR 101 MAINLINE U.S. ROUTE - USSH COUNTY CLALLAM DOT DISTRICT 3

SRMP	B	ARM	FEATURE	D	LR	DESCRIPTION	BRIDGE/UXING/XROAD OW	TC	L	NBR LNS D	I	DECREAS/DIV LFT SHD W/S	RDY W/S	RHT SHD W/S	MEDIAN WD/S	BR	INCRES/UNDI LFT SHD W/S	RDY W/S	RHT SHD W/S	SPC USE LNS WID	TOT RDY WID	MTCE A	SE	CITY NBR	ST FC	LEGAL SPEED D	IB	T R	P K	S T
252.16		251.50	BEG BRIDGE	B		MORSE CREEK BRDG NUM 101/350	ST			2	2						$$C	78P	$$C		78	3	01		R1		50	R		
252.20		251.54	END BRIDGE	B		MORSE CREEK				2	2						8A	50A	8A		50	3	01		R1		50	R		
252.26		251.60	INTRSECTN		L	STRAIT VIEW DR	CO		Y	2	2						8A	50A	10A		50	3	01		R1		50	R		
252.66		252.00	ENT/EXIT		L	VIEW POINT	ST		N																					
252.91		252.16	EQUATION			252.82 =252.91																								
252.93		252.18	INTRSECTN		L	BUCHANAN RD	CO		Y																					
253.00		252.25	MP MARKER		R	253																								
253.10		252.35	INTRSECTN		R	DEER PARK RD	CO		Y																					
253.16		252.41								2	2	8A	24A		15A	UP	$$$	24A	10A		48	3	01		R1		50	R		
253.20		252.45								2	2	8A	24A		15A	UP		24A	10A		48	3	01		R1		55	R		
253.31		252.56								2	2	8A	24A	7A	35S	DE	5A	24A	10A		48	3	01		R1		55	R		
253.42		252.67	ENT FROM		L	WB 101 U TURN RT	ST		N																					
253.43		252.68								2	2	8A	24A	4A	35S	DE	4A	24A	10A		48	3	01		R1		55	R		
253.44		252.69	INTRSECTN		C	MEDIAN XROAD	ST		N																					
			EXIT TO		L	WB 101 U TURN RT	ST		N																					
253.46		252.71	INTRSECTN		C	MEDIAN RD	ST		N																					
			EXIT TO		R	EB 101 U TURN RT	ST		N																					
253.48		252.73	ENT FROM		R	EB 101 U TURN RT	ST		N																					
253.88B		253.13	BEG EQ			BEGIN BACK																								
253.88		253.14	EQUATION			253.89B=253.88																								
			INTRSECTN		C	MEDIAN XROAD	ST		Y																					
			INTRSECTN		R	S BAGLEY CREEK RD	CO		Y																					
			INTRSECTN		L	N BAGLEY CREEK RD	CO		Y																					
254.00		253.26	MP MARKER		R	254																								
254.13		253.39	INTRSECTN		C	MEDIAN XROAD	ST		Y																					
			INTRSECTN		R	SHORT RD	CO		Y																					
			INTRSECTN		L	LAKE FARM RD	CO		Y																					
254.35		253.61	TRAF RCDR	B		R069 0																								
254.46		253.72	ENT FROM		L	WEIGH STATION	ST		Y																					
254.51		253.77	INTRSECTN		C	MEDIAN XROAD	ST		Y																					

INTERSECTION DETAIL

SRMP	B	ARM	TURN LANES L NEAR LGT	WD	R NEAR LGT	WD	L FAR LGT	WD	R FAR LGT	WD	ACCELERATION LANES LEFT LGT	WD	L-CNTR LGT	WD	R-CNTR LGT	WD	RIGHT LGT	WD
252.26		251.60	.04	12											.03	12		
252.93		252.18	.04	12											.03	12		
253.10		252.35					.03	12					.03	12				
253.44		252.69	.03	14														
253.46		252.71					.03	14										
253.88		253.14	.03	14			.03	14					.04	14				
254.13		253.39	.03	14			.03	14							.03	14		

SR 101 MAINLINE U.S. ROUTE - USSH COUNTY CLALLAM DOT DISTRICT 3

SRMP	B	ARM	FEATURE	D	LR	DESCRIPTION	BRIDGE/UXING/XROAD OW	TC	L	NBR LNS D	I	DECREAS/DIV LFT SHD W/S	RDY W/S	RHT SHD W/S	MEDIAN WD/S	BR	INCRES/UNDI LFT SHD W/S	RDY W/S	RHT SHD W/S	SPC USE LNS WID	TOT RDY WID	MTCE A	SE	CITY NBR	ST FC	LEGAL SPEED D	IB	T R	P K	S T
254.51		253.77	INTRSECTN		R	SUTTER RD	CO		Y	2	2	8A	24A	4A	35S	DE	4A	24A	10A		48	3	01		R1	55	R		
254.58		253.84	WEIGH STA		L	NUMBER 15																								
254.67		253.93	EXIT TO		L	WEIGH STATION	ST		Y																					
254.86		254.12								2	2	10A	24A	4A	35S	DE	4A	24A	10A		48	3	01		R1	55	R		
255.00		254.26	MP MARKER		R	255																								
255.10		254.36	WYE CONN		R	O'BRIEN RD	CO		Y																					
255.11		254.37	INTRSECTN		L	OLD OLYMPIC HWY	CO		Y																					
			INTRSECTN		R	O'BRIEN RD	CO		Y																					
			INTRSECTN		C	MEDIAN XROAD	ST		Y																					
255.12		254.38	WYE CONN		R	O'BRIEN RD	CO		Y																					
255.13		254.39	WYE CONN		L	OLD OLYMPIC HWY	CO		Y																					
255.64		254.90	INTRSECTN		C	MEDIAN XROAD	ST		Y																					
			INTRSECTN		B	SIEBERTS CREEK RD	CO		Y																					
255.98		255.24	MP MARKER		R	256																								
255.99		255.25								2	2	10A	24A	4A	35S	GR	4A	24A	10A		48	3	01		R1	55	R		
256.04		255.30								2	2	10A	24A	4A	35S	JE	4A	24A	10A		48	3	01		R1	55	R		
256.09		255.35	BEG BRIDGE I			SIEBERTS CREEK	ST			2	2	10A	24A	4A	35O	$$	$$W	38P	$$W		62	3	01		R1	55	R		
						BRDG NUM 101/352																								
256.21		255.47	END BRIDGE I			SIEBERTS CREEK				2	2	10A	24A	4A	35S	JE	4A	24A	10A		48	3	01		R1	55	R		
256.27		255.53								2	2	10A	24A	4A	35S	GR	4A	24A	10A		48	3	01		R1	55	R		
256.32		255.58								2	2	10A	24A	4A	35S	DE	4A	24A	10A		48	3	01		R1	55	R		
256.40		255.66	INTRSECTN		C	MEDIAN XROAD	ST		Y																					
			INTRSECTN		R	BLUE MOUNTAIN RD	CO		Y																					
			INTRSECTN		L	LEWIS RD	CO		Y																					
256.63		255.89								2	2	4A	24A	$$$	4A	UP	$$$	24A	10A		48	3	01		R1	55	R		
256.76		256.02								2	2	4A	23A		4A	UP		23A	7A		46	3	01		R1	55	R		
256.95		256.21								2	2	4A	23A		4A	UP		23A	5A		46	3	01		R1	55	R		
257.00		256.26	MP MARKER		R	257																								
257.15		256.41	INTRSECTN		L	SHORE RD	CO		Y	1	1	$$$	$$$		$$$$	$$	8A	25A	8A		25	3	01		R1	55	R		
257.98		257.24	MP MARKER		R	258																								
258.12		257.36	EQUATION			258.10 =258.12																								

INTERSECTION DETAIL

SRMP	B	ARM	TURN LANES L NEAR LGT	WD	R NEAR LGT	WD	L FAR LGT	WD	R FAR LGT	WD	ACCELERATION LANES LEFT-- LGT	WD	L-CNTR LGT	WD	R-CNTR LGT	WD	RIGHT- LGT	WD
254.51		253.77					.03	14					.03	14				
255.10		254.36			.09	12												
255.11		254.37	.04	13			.04	13			.11	12	.11	13	.03	12		
255.12		254.38															.17	12
255.13		254.39							.02	12								
255.64		254.90	.02	12			.02	12					.03	12	.03	12		
256.40		255.66	.03	13	.10	12	.03	13					.03	12	.03	12		

SR 101 MAINLINE U.S. ROUTE - USSH COUNTY CLALLAM DOT DISTRICT 3

SRMP	B	ARM	FEATURE	D	LR	DESCRIPTION	BRIDGE/UXING/XROAD OW	TC	L	NBR LNS D	I	DECREAS/DIV LFT SHD W/S	RDY W/S	RHT SHD W/S	MEDIAN WD/S	BR	INCRES/UNDI LFT SHD W/S	RDY W/S	RHT SHD W/S	SPC USE LNS WID	TOT RDY WID	MTCE A	SE	CITY NBR	ST FC	LEGAL SPEED D	IB	T R	P K	S T
258.12		257.36	INTRSECTN		R	S BARR RD		CO	N	1	1						8A	25A	8A		25	3	01		R1	55	R		
			INTRSECTN		L	N BARR RD		CO	N																				
258.21		257.45	BEG BRIDGE	B		MCDONALD CREEK		ST		1	1						$$C	28A	$$C		28	3	01		R1	55	R		
						BRDG NUM 101/354																							
258.24		257.48	END BRIDGE	B		MCDONALD CREEK				1	1						8A	25A	8A		25	3	01		R1	55	R		
258.31		257.55	INTRSECTN		R	SHERBOURNE RD		CO	N																				
			INTRSECTN		L	MCDONALD CREEK RD		CO	N																				
259.00		258.24	MP MARKER		R	259																							
259.18		258.42	INTRSECTN		L	DRYKE RD		CO	Y																				
			INTRSECTN		R	PIERSON RD		CO	Y																				
259.95		259.19	INTRSECTN		L	KITCHEN-DICK RD		CO	Y	2	1						4A	46A	5A		46	3	01		R1	55	R		
			INTRSECTN		R	KIRK RD		CO	Y																				
260.00		259.24	MP MARKER		R	260																							
260.06		259.30								2	2						4A	46A	5A		46	3	01		R1	55	R		
260.12		259.36								2	2						4A	46A	4A		46	3	01		R1	55	R		
260.47		259.71	INTRSECTN		L	BOYCE RD N		CO	N	2	2	8A	24A		14A	UP	$$$	24A	8A		48	3	01		R1	55	R		
			INTRSECTN		R	BOYCE RD S		CO	N																				
260.73		259.97	INTRSECTN		L	JOSLIN RD		CO	Y																				
260.93		260.17								2	2	8A	24A	4A	28S	DE	4A	24A	8A		48	3	01		R1	55	R		
261.00		260.24	MP MARKER		R	261				2	2	8A	24A	4A	28S	DE	4A	24A	4A		48	3	01		R1	55	R		
261.06		260.30	MISC FEATR		R	SGN ENT SEQUIM VLY CTR																							
261.09		260.33	ENT/EXIT		R	SHOPPING CENTER		PV	Y																				
261.10		260.34								2	2	8A	24A	4A	28S	DE	4A	40A	$$C		64	3	01		R1	55	R		
261.18		260.42								2	2	8A	24A	$$$	14A	UP	$$$	40A	C		64	3	01		R1	55	R		
261.25		260.49	BEG SU LN		L	AUXILIARY	12A			2	2	$$C	32A		14A	UP		32A	C	12	76	3	01		R1	45	R		
			INTRSECTN		C	MEDIAN XROAD		ST	SG Y																				
			INTRSECTN		L	CARLSBORG RD		CO	SG Y																				
			INTRSECTN		R	HOOKER RD		CO	SG Y																				
261.31		260.55								2	2		C	32A	4A	28S	DE	4A	32A	C	12	76	3	01		R1	45	R		
261.45		260.69								2	2		C	32A	$$$	14A	UP	$$$	32A	C	12	76	3	01		R1	45	R		
261.51		260.75	END SU LN		L	AUXILIARY	12A			2	2		C	32A		14A	UP		24A	8A	$$$	56	3	01		R1	45	R		
			INTRSECTN		C	MEDIAN XROAD		ST	Y																				
			INTRSECTN		L	MILL RD		CO	Y																				

INTERSECTION DETAIL

SRMP	B	ARM	L NEAR LGT	WD	R NEAR LGT	WD	L FAR LGT	WD	R FAR LGT	WD	LEFT-- LGT	WD	L-CNTR LGT	WD	R-CNTR LGT	WD	RIGHT- LGT	WD
			TURN LANES								ACCELERATION LANES							
259.18		258.42	.02	13			.02	13										
259.95		259.19	.03	13			.03	13										
260.73		259.97	.03	14											.03	14		
261.09		260.33			.09	12												
261.25		260.49	.03	14	.16	12	.03	14					.02	14	.03	14		

SR 101 MAINLINE U.S. ROUTE - USSH COUNTY CLALLAM DOT DISTRICT 3

SRMP	B	ARM	FEATURE	D	LR	DESCRIPTION	BRIDGE/UXING/XROAD OW	TC	L	NBR LNS D	I	DECREAS/DIV LFT SHD W/S	RDY W/S	RHT SHD W/S	MEDIAN WD/S	BR	INCRES/UNDI LFT SHD W/S	RDY W/S	RHT SHD W/S	SPC USE LNS WID	TOT RDY WID	MTCE A	SE	CITY NBR	ST FC	LEGAL SPEED D	IB	T R	P K	S T
261.51		260.75	INTRSECTN		R	PARKWOOD BLVD	CO		Y	2	2	C	32A		14A	UP		24A	8A		56	3	01		R1	45	R		
261.57		260.81								2	2	C	32A	4A	28S	DE	4A	24A	8A		56	3	01		R1	45	R		
261.60		260.84	MISC FEATR		L	SGN ENT SEQUIM VLY CTR																							
261.96		261.20								2	2	C	32A	$$$	14A	UP	$$$	24A	8A		56	3	01		R1	45	R		
261.99		261.23	MP MARKER		R	262																							
262.02		261.26	INTRSECTN		L	GILBERT RD	CO		Y																				
			INTRSECTN		R	TAYLOR CUTOFF RD	CO		Y																				
			INTRSECTN		C	MEDIAN XROAD	ST		Y																				
262.15		261.39								2	2	C	32A		10A	JE		24A	8A		56	3	01		R1	45	R		
262.23		261.47								2	2	C	32A		10A	JE		24A	8A		56	3	01		R1	45	L		
262.26		261.50	BEG BRIDGE	B		DUNGENESS RIVER	ST			2	2	W	33P		10P	WA		33P	$$W		66	3	01		R1	45	L		
						BRDG NUM 101/356																							
262.33		261.57	END BRIDGE	B		DUNGENESS RIVER				2	2	10A	24A	4A	20S	DE	4A	24A	10A		48	3	01		R1	45	L		
262.72		261.96	OFF RAMP		R	RIVER RD	ST		Y	1	1	10A	12A	4A	20S	DE	4A	12A	10A		24	3	01		R1	45	L		
			ON RAMP		L	RIVER RD	ST		Y																				
262.76		262.00	MISC FEATR		L	GORE (S126272)																							
262.81		262.05	MISC FEATR		R	GORE (P126272)				1	1	6A	12A	$$$	20A	UP	$$$	12A	6A		24	3	01		R1	45	L		
262.86		262.10								1	1	6A	12A		10A	UP		12A	6A		24	3	01		R1	45	L		
263.00		262.24	MP MARKER		R	263				1	1	6A	12A		4A	UP		12A	6A		24	3	01		R1	45	L		
263.05		262.29	UXING	B		RIVER RD	ST																						
						BRDG NUM 101/358																							
263.23		262.47	MISC FEATR		R	GORE (Q126351)				1	1	6A	12A		4A	UP		12A	8A		24	3	01		R1	45	L		
263.45		262.69	MISC FEATR		L	GORE (R126359)				1	1	8A	12A		4A	UP		12A	8A		24	3	01		R1	45	L		
263.51		262.75	ON RAMP		R	RIVER RD	ST		Y	1	1	8A	12A		4A	UP		12A	6A		24	3	01		R1	45	L		
263.59		262.83	OFF RAMP		L	RIVER RD	ST		Y	1	1	6A	12A		4A	UP		12A	6A		24	3	01		R1	45	L		
263.73		262.97								1	1	$$$	$$$		$$$$	$$	8A	24A	8A		24	3	01		R1	45	L		
263.75		262.99	ENTER CITY			SEQUIM				1	1						8A	24A	8A		24	3	01	1160	R1	45	L		
263.80		263.04	UXING	B		7TH AVE	ST																						
						BRDG NUM 101/360																							
264.00		263.24	MP MARKER		R	264																							
264.06		263.30								1	1	6A	12A		4A	UP	$$$	12A	6A		24	3	01	1160	R1	45	L		
264.19		263.43	ON RAMP		L	SEQUIM AVE	ST		Y																				
264.26		263.50	OFF RAMP		R	SEQUIM AVE	ST		Y																				
264.30		263.54	UXING	B		3RD AVE	ST																						
						BRDG NUM 101/362																							
264.41		263.65	MISC FEATR		R	GORE (P126426)																							

INTERSECTION DETAIL

SRMP	B	ARM	TURN LANES L NEAR LGT	WD	R NEAR LGT	WD	L FAR LGT	WD	R FAR LGT	WD	ACCELERATION LANES LEFT-- LGT	WD	L-CNTR LGT	WD	R-CNTR LGT	WD	RIGHT- LGT	WD
261.51		260.75	.03	14			.03	14					.03	14	.03	14		
262.02		261.26	.03	14			.03	14					.03	14	.03	14		

SR 101 MAINLINE U.S. ROUTE - USSH COUNTY CLALLAM DOT DISTRICT 3

SRMP	B	ARM	FEATURE	D	LR	DESCRIPTION	BRIDGE/UXING/XROAD OW	TC	L	NBR LNS D	I	DECREAS/DIV LFT SHD W/S	RDY W/S	RHT SHD W/S	MEDIAN WD/S	BR	INCRES/UNDI LFT SHD W/S	RDY W/S	RHT SHD W/S	SPC USE LNS WID	TOT RDY WID	MTCE A	SE	CITY NBR	ST FC	LEGAL SPEED D	IB	T R	P K	S T
264.44		263.68								1	1	6A	12A		4A	UP		12A	6A		24	3	01	1160	R1	45	L		
264.47		263.71	MISC FEATR		L	GORE (S126419)																								
264.56		263.80	UXING	B		SEQUIM AVE	ST																							
						BRDG NUM 101/364																								
264.73		263.97	MISC FEATR		L	GORE (R126488)				1	1	8A	12A		4A	UP		12A	6A		24	3	01	1160	R1	45	L		
264.74		263.98	MISC FEATR		R	GORE (Q126500)				1	1	8A	12A		4A	UP		12A	8A		24	3	01	1160	R1	45	L		
264.82		264.06	LEAVE CITY			SEQUIM				1	1	8A	12A		4A	UP		12A	8A		24	3	01	$$$$	R1	45	L		
264.88		264.12	OFF RAMP		L	SEQUIM AVE	ST		Y	1	1	6A	12A		4A	UP		12A	8A		24	3	01		R1	45	L		
264.99		264.23	MP MARKER		R	265																								
265.00		264.24	ENTER CITY			SEQUIM				1	1	6A	12A		4A	UP		12A	6A		24	3	01	1160	R1	45	L		
			ON RAMP		R	SEQUIM AVE	ST		Y																					
265.14		264.38								1	1	$$$	$$$		$$$$	$$	8A	24A	8A		24	3	01	1160	R1	45	L		
265.81		265.05								1	1	6A	12A		4A	UP	$$$	12A	6A		24	3	01	1160	R1	45	L		
265.98		265.22	MP MARKER		R	266																								
266.10		265.34	BEG BRIDGE	B		SIMDARS RD	ST			1	1	$$W	18P		4P	UP		18P	$$W		36	3	01	1160	R1	45	L		
						BRDG NUM 101/366																								
266.13		265.37	END BRIDGE	B		SIMDARS RD				1	1	6A	12A		4A	UP		12A	6A		24	3	01	1160	R1	45	L		
266.33		265.57	MISC FEATR		L	GORE (R126647)				1	1	8A	12A		4A	UP		12A	6A		24	3	01	1160	R1	45	L		
266.35		265.59	MISC FEATR		R	GORE (Q126664)				1	1	8A	12A		4A	UP		12A	8A		24	3	01	1160	R1	45	L		
266.47		265.71	OFF RAMP		L	SIMDARS RD	ST		Y	1	1	6A	12A		4A	UP		12A	8A		24	3	01	1160	R1	45	L		
266.64		265.88	ON RAMP		R	SIMDARS RD	ST		Y	1	1	6A	12A		4A	UP		12A	6A		24	3	01	1160	R1	45	L		
266.91		265.95	EQUATION			266.71 =266.91				1	1	$$$	$$$		$$$$	$$	8A	24A	8A		24	3	01	1160	R1	55	L		
267.00		266.04	MP MARKER		R	267																								
267.03		266.07	INTRSECTN		R	HAPPY VALLEY RD	CT		N																					
267.21		266.25	INTRSECTN		L	WHITEFEATHER WAY	CT		N																					
267.43		266.47	INTRSECTN		R	PALO ALTO RD	CT		N																					
267.74		266.78	LEAVE CITY			SEQUIM				1	1				8A	24A		8A			24	3	01	$$$$	R1	55	L		
268.01		267.05	MP MARKER		R	268																								
268.46		267.50	BEG SU LN		C	TWO WAY TURN	12A			1	1				8A	24A		8A		12	36	3	01		R1	55	L		
268.52		267.56	INTRSECTN		L	W SEQUIM BAY RD	CO		N																					
268.57		267.61	END SU LN		C	TWO WAY TURN	12A			1	1				8A	24A		8A	$$$		24	3	01		R1	55	L		
268.63		267.67	INTRSECTN		L	BARKER RD	CO		N																					
269.00		268.04	MP MARKER		R	269																								
269.06		268.10	ENT/EXIT		L	SEQUIM BAY STATE PARK	ST		Y	1	1				8A	24A		8A			24	3	01		R1	55	R		
269.21		268.25	INTRSECTN		R	LOUELLA RD	CO		N																					
269.32		268.36	INTRSECTN		L	DAWLEY RD	CO		N																					

INTERSECTION DETAIL

SRMP	B	ARM	TURN LANES L NEAR LGT	WD	R NEAR LGT	WD	L FAR LGT	WD	R FAR LGT	WD	ACCELERATION LANES LEFT LGT	WD	L-CNTR LGT	WD	R-CNTR LGT	WD	RIGHT LGT	WD
267.21		266.25	.03	10											.03	10		
269.06		268.10	.03	11					.03	11					.04	11		

SR 101 MAINLINE U.S. ROUTE - USSH COUNTY CLALLAM DOT DISTRICT 3

SRMP	B	ARM	FEATURE	D	LR	DESCRIPTION	BRIDGE/UXING/XROAD OW	TC	L	NBR LNS D	I	DECREAS/DIV LFT SHD W/S	RDY W/S	RHT SHD W/S	MEDIAN WD/S	BR	INCRES/UNDI LFT SHD W/S	RDY W/S	RHT SHD W/S	SPC USE LNS WID	TOT RDY WID	MTCE A	SE	CITY NBR	ST FC	LEGAL SPEED D	IB	T R	P K	S T
269.42		268.46								1	1						8A	24A	8A		24	3	01		R1	55	R			
269.65		268.69	INTRSECTN		L	SCHOOL HOUSE POINT LN	CO		N																					
270.00		269.04	MP MARKER		R	270																								
270.59		269.63	INTRSECTN		R	CORRIEA RD	CO		N																					
270.76		269.80	ENT/EXIT		R	SEVEN CEDARS CASINO	PV		Y																					
270.99		270.03	INTRSECTN		R	SOPHUS RD	CO		N																					
271.00		270.04	MP MARKER		R	271																								
271.16		270.20	MISC FEATR		R	SGN ENT BLYN																								
271.22		270.26	INTRSECTN		R	WOODS RD	CO		Y																					
			INTRSECTN		L	BLYN XING	CO		Y																					
271.51		270.55	INTRSECTN		R	ZACCARDO RD	CO		N																					
271.53		270.57	INTRSECTN		R	CHICKEN COOP RD	CO		N																					
271.55		270.59	WYE CONN		R	CHICKEN COOP RD	CO		N																					
271.70		270.74	MISC FEATR		L	SGN ENT BLYN																								
272.01		271.05	MP MARKER		R	272																								
272.27		271.31	INTRSECTN		L	BLYN RD	CO		N																					
272.89		271.93	BEG SU LN		L	SLOW VEHICLE	12A			1	1						$$$	24A	8A	12	36	3	01		R1	55	R			
272.90		271.94	BEG SU LN		R	SLOW VEHICLE	12A			1	1							24A	$$$	24	48	3	01		R1	55	R			
273.00		272.04	MP MARKER		R	273																								
273.01		272.05	INTRSECTN		L	OLD BLYN HWY	CO		N																					
273.09		272.13	END SU LN		L	SLOW VEHICLE	12A			1	1						8A	24A	8A	$$$	24	3	01		R1	55	R			
			END SU LN		R	SLOW VEHICLE	12A																							
273.55		272.59	INTRSECTN		L	PIERCE RD	CO		N																					
274.00		273.04	MP MARKER		R	274																								
274.08		273.12	INTRSECTN		L	KNAPP RD	CO		N																					
			INTRSECTN		R	GUILES RD	CO		N																					
274.58		273.62	INTRSECTN		L	DIAMOND PT RD	CO		Y																					
			INTRSECTN		R	CHICKEN COOP RD	CO		Y																					
274.64		273.68	MISC FEATR		R	SGN ENT JEFFERSON COUNTY																								
			MISC FEATR		L	SGN ENT CLALLAM COUNTY																								
274.65		273.69	END CTLSEC			CONTROL SECTION 0501																								
			LEAVE CO			CLALLAM																								

INTERSECTION DETAIL

SRMP	B	ARM	TURN LANES L NEAR LGT WD	R NEAR LGT WD	L FAR LGT WD	R FAR LGT WD	ACCELERATION LANES LEFT-- LGT WD	L-CNTR LGT WD	R-CNTR LGT WD	RIGHT- LGT WD
269.65		268.69				.02 10				
270.76		269.80		.06 12	.04 12			.06 12		
271.22		270.26	.03 12		.03 12					
274.58		273.62	.03 12		.03 12					

SR 101 MAINLINE U.S. ROUTE - USSH COUNTY JEFFERSON DOT DISTRICT 3

SRMP	B	ARM	FEATURE	D	LR	DESCRIPTION	BRIDGE/UXING/XROAD OW	TC	L	NBR LNS D	I	DECREAS/DIV LFT SHD W/S	RDY W/S	RHT SHD W/S	MEDIAN WD/S	BR	INCRES/UNDI LFT SHD W/S	RDY W/S	RHT SHD W/S	SPC USE LNS WID	TOT RDY WID	MTCE A	SE	CITY NBR	ST FC	LEGAL SPEED D	IB	T R	P K	S T
274.65		273.69	ENTER CO			JEFFERSON				1	1						8A	24A	8A		24	3	01		R1	55		R		
			BEG CTLSEC			CONTROL SECTION 1603																								
274.66		273.70	INTRSECTN		L	OLD GARDINER RD		CO		N																				
274.68		273.72								1	1						8A	24A	4A		24	3	01		R1	55		R		
274.74		273.78	BEG SU LN		R	CLIMBING	12A			1	1						8A	24A	4A	12	36	3	01		R1	55		R		
275.00		274.04	MP MARKER		R	275																								
275.33		274.37	END SU LN		R	CLIMBING	12A			1	1						8A	24A	4A	$$$	24	3	01		R1	55		R		
275.47		274.51								1	1						8A	24A	8A		24	3	01		R1	55		R		
275.52		274.56	MISC FEATR		R	SGN ENT GARDINER																								
275.75		274.79	INTRSECTN		L	OLD GARDINER RD		CO		N																				
275.81		274.85	INTRSECTN		L	OLD GARDINER RD		CO		N																				
276.01		275.05	MP MARKER		R	276																								
276.15		275.19	INTRSECTN		L	GARDINER BEACH RD		CO		N	1	1					10A	24A	10A		24	3	01		R1	55		R		
			INTRSECTN		R	GARDINER CEMETERY RD		CO		N																				
276.35		275.39	MISC FEATR		L	SGN ENT GARDINER																								
276.64		275.68	INTRSECTN		R	VIEW RIDGE DR		CO		N																				
277.00		276.04	MP MARKER		R	277																								
278.00		277.04	MP MARKER		R	278																								
278.26		277.30	INTRSECTN		L	OLD GARDINER RD		CO		N																				
278.56		277.60	BEG SU LN		L	SLOW VEHICLE	20A			1	1						$$$	24A	10A	20	44	3	01		R1	55		R		
278.63		277.67	END SU LN		L	SLOW VEHICLE	20A			1	1						10A	24A	10A	$$$	24	3	01		R1	55		R		
279.01		278.05	MP MARKER		R	279																								
279.65		278.69	BEG SU LN		R	SLOW VEHICLE	17A			1	1						10A	24A	$$$	17	41	3	01		R1	55		R		
279.71		278.75	END SU LN		R	SLOW VEHICLE	17A			1	1						10A	24A	10A	$$$	24	3	01		R1	55		R		
279.81		278.85	INTRSECTN		L	BRODERS RD		CO		N																				
280.01		279.05	MP MARKER		R	280																								
280.40		279.44	INTRSECTN		L	ORCAS DR		CO		N																				
			INTRSECTN		R	HOLLAND DR		CO		N																				
281.01		280.05	MP MARKER		R	281																								
281.15		280.19	TRAF RCDR	B		R023 5																								
281.52		280.56	INTRSECTN		L	OLD GARDINER RD		CO		N																				
281.56		280.60	MISC FEATR		R	SGN ENT DISCOVERY BAY																								
281.60		280.64								1	1						10A	24A	10A		24	3	01		R1	45		R		
282.01		281.05	MP MARKER		R	282																								
282.05		281.09								1	1						8A	24A	8A		24	3	01		R1	45		R		
282.25		281.29	INTRSECTN		R	STORE RD		CO		N																				
282.27		281.31	WYE CONN		R	W UNCAS RD		CO		N																				

INTERSECTION DETAIL

SRMP	B	ARM	TURN LANES L NEAR LGT	WD	R NEAR LGT	WD	L FAR LGT	WD	R FAR LGT	WD	ACCELERATION LANES LEFT LGT	WD	L-CNTR LGT	WD	R-CNTR LGT	WD	RIGHT LGT	WD
274.66		273.70	.02	12														

SR 101 MAINLINE U.S. ROUTE - USSH COUNTY JEFFERSON DOT DISTRICT 3

SRMP	B	ARM	FEATURE	D	LR	DESCRIPTION	BRIDGE/UXING/XROAD OW	TC	L	NBR LNS D	I	DECREAS/DIV LFT SHD W/S	RDY W/S	RHT SHD W/S	MEDIAN WD/S	BR	INCRES/UNDI LFT SHD W/S	RDY W/S	RHT SHD W/S	SPC USE LNS WID	TOT RDY WID	MTCE A	SE	CITY NBR	ST FC	LEGAL SPEED D	IB	T R	P K	S T
282.29		281.33								1	1						8A	24A	8A		24	3	01		R1	45	R			
282.32		281.36	INTRSECTN		R	W UNCAS RD	CO		N	1	1						6A	24A	6A		24	3	01		R1	45	R			
282.40		281.44	WYE CONN		R	W UNCAS RD	CO		N																					
282.41		281.45	BEG BRIDGE	B		SALMON CREEK	ST			1	1						$$W	34A	$$W		34	3	01		R1	45	R			
						BRDG NUM 101/250																								
282.44		281.48	END BRIDGE	B		SALMON CREEK				1	1						6A	24A	6A		24	3	01		R1	45	R			
282.56		281.60	INTRSECTN		L	SR 20	ST	AF	Y	1	1						21A	24A	10A		24	3	01		R1	45	R			
282.61		281.65	BEG BRIDGE	B		SNOW CREEK	ST			1	1						$$W	57A	$$W		57	3	01		R1	45	R			
						BRDG NUM 101/251																								
282.63		281.67	END BRIDGE	B		SNOW CREEK				1	1						8A	24A	8A		24	3	01		R1	45	R			
282.64		281.68	WYE CONN		L	SR 20	ST		Y																					
282.75		281.79	INTRSECTN		L	E UNCAS RD N	CO		N	1	1						8A	24A	8A		24	3	01		R1	55	R			
282.85		281.89								1	1						6A	24A	6A		24	3	01		R1	55	R			
282.91		281.95	MISC FEATR		L	SGN ENT DISCOVERY BAY																								
283.02		282.06	MP MARKER		R	283																								
283.06		282.10								1	1						6A	24A	8A		24	3	01		R1	55	R			
283.16		282.20								1	1						6A	24A	16A		24	3	01		R1	55	R			
283.37		282.41								1	1						6A	24A	8A		24	3	01		R1	55	R			
283.56		282.60	INTRSECTN		L	E UNCAS RD S	CO		N	1	1						6A	24A	6A		24	3	01		R1	55	R			
283.94		282.98	INTRSECTN		R	W UNCAS RD	CO		N																					
284.02		283.06	MP MARKER		R	284																								
284.43		283.47								1	1						8A	22A	8A		22	3	01		R1	55	R			
284.63		283.67	ON RAMP		L	SR 104	ST		Y	1	1						8A	28A	8A		28	3	01		R1	55	R			
284.69		283.73	OFF RAMP		R	SR 104	ST		Y																					
284.76		283.80	MISC FEATR		L	GORE (S128463)																								
284.77		283.81	MISC FEATR		R	GORE (P128469)																								
284.95		283.99	ON RAMP		L	SR 104	ST		Y																					
			OFF RAMP		R	SR 104	ST		Y																					
284.98		284.02	MP MARKER		R	285																								
285.13		284.17	UXING	B		SR 104	ST																							
						BRDG NUM 104/001																								
285.15		284.19								1	1						3A	24A	3A		24	3	01		R1	55	R			
285.59		284.63	INTRSECTN		L	FULLER RD	CO		N																					
286.00		285.04	MP MARKER		R	286																								
286.24		285.28	ENT/EXIT		L	PUBLIC FISHING	ST		N																					
286.75		285.79	INTRSECTN		R	BOULTON RD	CO		N																					

INTERSECTION DETAIL

SRMP	B	ARM	TURN LANES L NEAR LGT	WD	R NEAR LGT	WD	L FAR LGT	WD	R FAR LGT	WD	ACCELERATION LANES LEFT LGT	WD	L-CNTR LGT	WD	R-CNTR LGT	WD	RIGHT LGT	WD
282.56		281.60	.04	12														
284.95		283.99					.02	12										

SR 101 MAINLINE U.S. ROUTE - USSH COUNTY JEFFERSON DOT DISTRICT 3

SRMP	B	ARM	FEATURE	D	LR	DESCRIPTION	BRIDGE/UXING/XROAD OW	TC	L	NBR LNS D	I	DECREAS/DIV LFT SHD W/S	RDY W/S	RHT SHD W/S	MEDIAN WD/S	BR	INCRES/UNDI LFT SHD W/S	RDY W/S	RHT SHD W/S	SPC USE LNS WID	TOT RDY WID	MTCE A	SE	CITY NBR	ST FC	LEGAL SPEED D	IB	T R	P K	S T
286.85		285.89								1	1						3A	24A	3A		24	3	01		R1	55	R			
286.99		286.03	MP MARKER		R	287																								
287.83		286.87	INTRSECTN		R	BOULTON RD	CO		N																					
			INTRSECTN		L	LELAND VALLEY RD E	CO		N																					
287.99		287.03	MP MARKER		R	288																								
288.52		287.56	INTRSECTN		R	SNOW CREEK RD	CO		N																					
288.94		287.98	MP MARKER		R	289																								
288.97		288.01	INTRSECTN		R	LELAND VALLEY RD W	CO		N																					
			INTRSECTN		L	E LELAND VALLEY RD	CO		N																					
289.95		288.99	MP MARKER		R	290																								
290.04		289.08	INTRSECTN		R	LELAND CUTOFF RD	CO		N																					
290.82		289.86	BEG SU LN		R	SLOW VEHICLE 16A				1	1						3A	24A	$$$	16	40	3	01		R1	55	R			
290.92		289.96	END SU LN		R	SLOW VEHICLE 16A				1	1						3A	24A	3A	$$$	24	3	01		R1	55	R			
290.95		289.99	MP MARKER		R	291																								
291.91		290.95	MP MARKER		R	292																								
292.02		291.06								1	1						3A	24A	8A		24	3	01		R1	55	R			
292.11		291.15								1	1						3A	24A	3A		24	3	01		R1	55	R			
292.26		291.30	BEG SU LN		L	SLOW VEHICLE 16A				1	1						$$$	24A	8A	16	40	3	01		R1	55	R			
292.31		291.35	END SU LN		L	SLOW VEHICLE 16A				1	1						3A	24A	3A	$$$	24	3	01		R1	55	R			
292.68		291.72	WYE CONN		R	LELAND VALLEY RD W	CO		N																					
292.69		291.73	INTRSECTN		R	LELAND VALLEY RD W	CO		N																					
292.72		291.76	INTRSECTN		R	LORDS LAKE LOOP RD	CO		N																					
292.95		291.99	MP MARKER		R	293																								
293.20		292.24								1	1						10A	24A	3A		24	3	01		R1	55	R			
293.30		292.34								1	1						3A	24A	3A		24	3	01		R1	55	R			
293.50		292.54	BEG BRIDGE B			LITTLE QUILCENE RIVER BRDG NUM 101/254	ST			1	1						$$C	28A	$$C		28	3	01		R1	55	R			
293.52		292.56	END BRIDGE B			LITTLE QUILCENE RIVER				1	1						3A	24A	3A		24	3	01		R1	55	R			
293.56		292.60	INTRSECTN		R	WILDWOOD RD	CO		N																					
293.81		292.85	INTRSECTN		R	CO RD	CO		N																					
293.95		292.99	MP MARKER		R	294																								
293.99		293.03	INTRSECTN		R	QUILCENE CR RD	CO		N																					
294.13		293.17								1	1						3A	24A	3A		24	3	01		R1	30	R			
294.21		293.25	INTRSECTN		R	WALKER ST	CO		Y																					
294.32		293.36	INTRSECTN		R	COLUMBIA ST E	CO		Y																					
			INTRSECTN		L	COLUMBIA ST W	CO		Y																					
			MISC FEATR		R	SGN ENT QUILCENE																								
294.40		293.44	INTRSECTN		R	WASHINGTON ST	CO		Y																					
294.59		293.63	INTRSECTN		L	CENTER RD	CO		Y																					

INTERSECTION DETAIL

SRMP	B	ARM	TURN LANES L NEAR LGT	WD	R NEAR LGT	WD	L FAR LGT	WD	R FAR LGT	WD	ACCELERATION LANES LEFT-- LGT	WD	L-CNTR LGT	WD	R-CNTR LGT	WD	RIGHT- LGT	WD
294.59		293.63	.02	12														

SR 101 MAINLINE U.S. ROUTE - USSH COUNTY JEFFERSON DOT DISTRICT 3

SRMP	B	ARM	FEATURE	D	LR	DESCRIPTION	BRIDGE/UXING/XROAD OW	TC	L	NBR LNS D	I	DECREAS/DIV LFT SHD W/S	RDY W/S	RHT SHD W/S	MEDIAN WD/S	BR	INCRES/UNDI LFT SHD W/S	RDY W/S	RHT SHD W/S	SPC USE LNS WID	TOT RDY WID	MTCE A	SE	CITY NBR	ST FC	LEGAL SPEED D	IB	T R	P K	S T
294.60		293.64	BEG SU LN	C		TWO WAY TURN	12A			1	1						2A	24A	2A	12	36	3	01		R1	30	R		
294.62		293.66	WYE CONN	L		CENTER RD		CO			Y																		
294.63		293.67	INTRSECTN	R		BOWEN ST		CO			Y	1	1				5A	24A	12A	12	36	2	02		R1	30	R		
294.69		293.73	INTRSECTN	R		HERBERT ST		CO			Y																		
294.74		293.78	INTRSECTN	R		E ROSE ST		CO			Y	1	1				5A	24A	3A	12	36	2	02		R1	30	R		
			INTRSECTN	L		W ROSE ST		CO			Y																		
294.77		293.81	INTRSECTN	L		RODGERS ST		CO			N	1	1				4A	27A	$$C	12	39	2	02		R1	30	R		
294.78		293.82	INTRSECTN	R		OLD CHURCH RD		CO			N																		
294.85		293.89	INTRSECTN	L		LINGER-LONGER RD		CO			Y																		
294.87		293.91	INTRSECTN	R		ROBERTS ST		CO			Y																		
294.89		293.93	END SU LN	C		TWO WAY TURN	12A			1	1						4A	39A	C	$$$	39	2	02		R1	30	R		
294.90		293.94	INTRSECTN	R		WASHINGTON ST		CO			N	1	1				3A	24A	3A		24	2	02		R1	30	R		
294.94		293.98	ENT/EXIT	R		JEFFERSON COUNTY PARK		CO			Y																		
294.99		294.03	MP MARKER	R		295																							
295.00		294.04	INTRSECTN	R		CO RD		CO			N																		
295.01		294.05								1	1						3A	24A	3A		24	2	02		R1	55	R		
295.02		294.06	INTRSECTN	L		MAPLE GROVE RD		CO			Y																		
295.08		294.12	MISC FEATR	L		SGN ENT QUILCENE																							
295.29		294.33	INTRSECTN	R		COUNTY DISPOSAL		CO			N																		
295.59		294.63	INTRSECTN	R		DEEMA SMACKMAN RD		CO			N																		
295.78		294.82	INTRSECTN	L		GLEN LOGIE RD		CO			N																		
295.89		294.93	INTRSECTN	R		PETE BECK RD		CO			N																		
296.00		295.04	MP MARKER	R		296																							
296.10		295.14	INTRSECTN	R		PENNY CREEK RD		CO			N																		
296.29		295.33	INTRSECTN	L		DUTCH LN		CO			N																		
296.32		295.36								1	1						3A	24A	11A		24	2	02		R1	55	R		
296.34		295.38	BEG SU LN	R		SLOW VEHICLE	12A			1	1						3A	24A	$$$	12	36	2	02		R1	55	R		
296.48		295.52	END SU LN	R		SLOW VEHICLE	12A			1	1						3A	24A	3A	$$$	24	2	02		R1	55	R		
296.62		295.66	INTRSECTN	R		QUIL-FISH HATCHERY RD		CO			N																		
296.65		295.69	BEG BRIDGE B			BIG QUILCENE RIVER		ST		1	1						$$C	24P	$$C		24	2	02		R1	55	R		
						BRDG NUM 101/256																							
296.69		295.73	END BRIDGE B			BIG QUILCENE RIVER				1	1						3A	22A	3A		22	2	02		R1	55	R		
296.86		295.90								1	1						3A	22A	10A		22	2	02		R1	55	R		
296.98		296.02								1	1						3A	22A	8A		22	2	02		R1	55	R		
297.00		296.04	MP MARKER	R		297																							
297.38		296.42	INTRSECTN	R		HIDDENDALE DR		CO			N	1	1				3A	22A	10A		22	2	02		R1	55	R		
297.99		297.03	MP MARKER	R		298																							

INTERSECTION DETAIL

SRMP	B	ARM	TURN LANES L NEAR LGT	WD	R NEAR LGT	WD	L FAR LGT	WD	R FAR LGT	WD	ACCELERATION LANES LEFT LGT	WD	L-CNTR LGT	WD	R-CNTR LGT	WD	RIGHT LGT	WD
294.90		293.94					.03	12										

SR 101 MAINLINE U.S. ROUTE - USSH COUNTY JEFFERSON DOT DISTRICT 3

SRMP	B	ARM	FEATURE	D	LR	DESCRIPTION	BRIDGE/UXING/XROAD OW	TC	L	NBR LNS D	I	DECREAS/DIV LFT SHD W/S	RDY W/S	RHT SHD W/S	MEDIAN WD/S	BR	INCRES/UNDI LFT SHD W/S	RDY W/S	RHT SHD W/S	SPC USE LNS WID	TOT RDY WID	MTCE A	SE	CITY NBR	ST FC	LEGAL SPEED D	IB	T R	P K	S T
298.17		297.21								1	1						3A	22A	10A		22	2	02		R1		55	R		
298.25		297.29	ENT/EXIT		R	FALLS VIEW CAMPGROUND	FS		N																					
298.59		297.63								1	1						4A	22A	10A		22	2	02		R1		55	R		
298.99		298.03	MP MARKER		R	299																								
299.50		298.54								1	1						2A	22B	10A		22	2	02		R1		55	R		
299.56		298.60	BEG SU LN		R	SLOW VEHICLE 21A				1	1						2A	22B	$$$	21	43	2	02		R1		55	R		
299.69		298.73	END SU LN		R	SLOW VEHICLE 21A				1	1						2A	22B	2A	$$$	22	2	02		R1		55	R		
299.76		298.80	INTRSECTN		L	MT WALKER VIEW PT RD	FS		N																					
299.90		298.94	INTRSECTN		R	ROCKY BROOK RD-FS #2620	FS		N																					
299.98		299.02	MP MARKER		R	300																								
300.07		299.11								1	1						2A	22B	8A		22	2	02		R1		55	R		
300.21		299.25								1	1						2A	22B	2A		22	2	02		R1		55	R		
300.67		299.71	INTRSECTN		L	BUCKHORN RD	CO		N																					
300.82		299.86								1	1						2A	22B	3B		22	2	02		R1		55	R		
301.00		300.04	MP MARKER		L	301																								
301.50		300.54								1	1						3A	22A	3A		22	2	02		R1		55	R		
301.64		300.68	INTRSECTN		L	SPENCER CR RD	CO		N																					
302.03		301.07	MP MARKER		R	302																								
302.30		301.34								1	1						10A	22A	8A		22	2	02		R1		55	R		
302.48		301.52								1	1						11A	22A	4A		22	2	02		R1		55	R		
302.86		301.90								1	1						8A	22A	3A		22	2	02		R1		55	R		
302.88		301.92								1	1						3A	22A	3A		22	2	02		R1		55	R		
302.92		301.96								1	1						5A	22A	5A		22	2	02		R1		55	R		
302.99		302.03	MP MARKER		R	303																								
303.03		302.07								1	1						9A	22A	10A		22	2	02		R1		55	R		
303.05		302.09								1	1						4A	32A	4A		32	2	02		R1		55	R		
303.09		302.13	INTRSECTN		L	BEE MILL RD	CO		Y																					
303.17		302.21								1	1						8A	22A	8A		22	2	02		R1		55	R		
303.26		302.30	WYE CONN		L	HJELVICK RD	CO		N																					
303.38		302.42	WYE CONN		L	HJELVICK RD	CO		N																					
303.57		302.61	INTRSECTN		L	HJELVICK RD	CO		N																					
303.61		302.65	INTRSECTN		R	TOG RD	CO		N																					
303.97		303.01	MP MARKER		R	304																								
304.25		303.29	INTRSECTN		L	SEAL ROCK RD	CO		Y																					
304.97		304.01	MP MARKER		R	305																								
305.26		304.30								1	1						6A	44A	8A		44	2	02		R1		55	R		
305.36		304.40	ENT/EXIT		L	SEAL ROCK CAMPGROUND	FS		Y																					

INTERSECTION DETAIL

SRMP	B	ARM	TURN LANES L NEAR LGT WD	R NEAR LGT WD	L FAR LGT WD	R FAR LGT WD	ACCELERATION LANES LEFT-- LGT WD	L-CNTR LGT WD	R-CNTR LGT WD	RIGHT- LGT WD
303.09		302.13	.02 11							
305.36		304.40	.04 11			.05 11	.02 11		.02 11	

SR 101 MAINLINE U.S. ROUTE - USSH COUNTY JEFFERSON DOT DISTRICT 3

SRMP	B	ARM	FEATURE	D	LR	DESCRIPTION	BRIDGE-UXING-XROAD-OW	TC	L	NBR LNS D	I	DECREAS/DIV LFT SHD W/S	RDY W/S	RHT SHD W/S	MEDIAN-WD/S	BR	INCRES/UNDI LFT SHD W/S	RDY W/S	RHT SHD W/S	SPC USE LNS WID	TOT RDY WID	MTCE A	SE	CITY NBR	ST FC	LEGAL SPEED D	IB	T R	P K	S T
305.46		304.50								1	1						8A	22A	8A		22	2	02		R1	55	R			
305.81		304.85	BEG BRIDGE	B		OYSTER BED CREEK BRDG NUM 101/258	ST			1	1						$$C	26A	$$C		26	2	02		R1	55	R			
305.83		304.87	END BRIDGE	B		OYSTER BED CREEK				1	1						8A	22A	8A		22	2	02		R1	55	R			
305.88		304.92	MISC FEATR		R	SGN ENT BRINNON																								
305.94		304.98								1	1						8A	22A	8A		22	2	02		R1	40	R			
305.98		305.02	MP MARKER		R	306																								
306.07		305.11	INTRSECTN		R	DOSEWALLIPS RD	CO		Y																					
306.41		305.45	INTRSECTN		R	BRINNON LN	CO		Y																					
306.44		305.48	BEG BRIDGE	B		DOSWLLPS RELIEF BRDG NUM 101/260	ST			1	1						$$C	28P	$$C		28	2	02		R1	40	R			
306.46		305.50	END BRIDGE	B		DOSWLLPS RELIEF				1	1						8A	22A	8A		22	2	02		R1	40	R			
306.48		305.52	BEG BRIDGE	B		DOSEWALLIPS RELIEF BRDG NUM 101/261	ST			1	1						$$C	28P	$$C		28	2	02		R1	40	R			
306.51		305.55	END BRIDGE	B		DOSEWALLIPS RELIEF				1	1						8A	24A	8A		24	2	02		R1	40	R			
306.62		305.66	BEG BRIDGE	B		DOSEWALLIPS RIVER BRDG NUM 101/262	ST			1	1						$$W	35P	$$W		35	2	02		R1	40	R			
306.71		305.75	END BRIDGE	B		DOSEWALLIPS RIVER				1	1						10A	24A	10A		24	2	02		R1	40	R			
306.86		305.90								1	1						3A	22A	3A		22	2	02		R1	40	R			
306.95		305.99	REST AREA		R	RIGHT SMART COVE CS 160391 Y305 MINOR				1	1						4A	22A	3A		22	2	02		R1	40	R			
			ENT/EXIT		L	DOSEWALLIPS STATE PARK	ST		Y																					
306.97		306.01	INTRSECTN		R	STATE PARK SERVICE RD	ST		N																					
307.00		306.04	MP MARKER		R	307																								
307.13		306.17	BEG BRIDGE	B		JAMES CREEK BRDG NUM 101/263	ST			1	1						$$C	23A	$$C		23	2	02		R1	40	R			
307.15		306.19	END BRIDGE	B		JAMES CREEK				1	1						4A	22A	4A		22	2	02		R1	40	R			
307.34		306.38	INTRSECTN		L	CO RD	CO		N																					
307.35		306.39								1	1						4A	22A	4A		22	2	02		R1	50	R			
307.57		306.61								1	1						5A	22A	3A		22	2	02		R1	50	R			
307.72		306.76	MISC FEATR		R	SGN ENT BRINNON																								
307.74		306.78	INTRSECTN		L	OLD BRINNON HWY	PV		N																					
307.93		306.97	INTRSECTN		L	CEDAR COVE RD	CO		N																					
307.97		307.01	MP MARKER		R	308																								
308.17		307.21	INTRSECTN		L	PLEASANT HARBOR RD	CO		N																					
308.97		308.01	MP MARKER		R	309																								
309.39		308.43	INTRSECTN		L	BLACKPOINT RD	CO		Y																					

INTERSECTION DETAIL

SRMP	B	ARM	L NEAR LGT	WD	R NEAR LGT	WD	L FAR LGT	WD	R FAR LGT	WD	LEFT-- LGT	WD	L-CNTR LGT	WD	R-CNTR LGT	WD	RIGHT- LGT	WD
			TURN LANES								ACCELERATION LANES							
306.07		305.11					.03	12										

SR 101 MAINLINE U.S. ROUTE - USSH COUNTY JEFFERSON DOT DISTRICT 3

SRMP	B	ARM	FEATURE	DIRECTION TO INVENTORY / LEFT/RIGHT INDICATOR	D	LR	DESCRIPTION	BRIDGE/UXING/XROAD OW	TC	L	NBR LNS D	I	DECREAS/DIV LFT SHD W/S	RDY W/S	RHT SHD W/S	MEDIAN WD/S	BR	INCRES/UNDI LFT SHD W/S	RDY W/S	RHT SHD W/S	SPC USE LNS WID	TOT RDY WID	MTCE A	SE	CITY NBR	ST FC	LEGAL SPEED D	IB	T R	P K	S T
309.46		308.50	INTRSECTN			R	MT JUPITER RD	CO		N	1	1						3A	22A	3A		22	2	02		R1	50	R		
309.77		308.81	INTRSECTN			R	BRINNON SHOP RD	CO		N																				
309.87		308.91	INTRSECTN			L	ROBINSON RD	CO		N																				
309.99		309.03	INTRSECTN			R	DUCKABUSH RD	CO		Y																				
310.01		309.05	MP MARKER			R	310																							
310.05		309.09	BEG BRIDGE	B			DUCKABUSH SLOUGH	ST			1	1						$$C	24A	$$C		24	2	02		R1	50	R		
							BRDG NUM 101/265																							
310.08		309.12	END BRIDGE	B			DUCKABUSH SLOUGH				1	1						3A	22A	3A		22	2	02		R1	50	R		
310.19		309.23	BEG BRIDGE	B			DUCKABUSH RIVER	ST			1	1						$$C	24A	$$C		24	2	02		R1	50	R		
							BRDG NUM 101/266																							
310.23		309.27	END BRIDGE	B			DUCKABUSH RIVER				1	1						3A	22A	3A		22	2	02		R1	50	R		
310.31		309.35	BEG SU LN			R	SLOW VEHICLE		11A		1	1						3A	22A	$$$	11	33	2	02		R1	50	R		
310.42		309.46	END SU LN			R	SLOW VEHICLE		11A		1	1						3A	22A	3A	$$$	22	2	02		R1	50	R		
310.65		309.69	BEG SU LN			L	SLOW VEHICLE		11A		1	1						$$$	22A	3A	11	33	2	02		R1	50	R		
310.71		309.75	END SU LN			L	SLOW VEHICLE		11A		1	1						3A	22A	3A	$$$	22	2	02		R1	50	R		
310.80		309.84	INTRSECTN			L	CANAL LN	CO		N																				
			INTRSECTN			R	CANAL VIEW ST	CO		N																				
310.99		310.03	MP MARKER			R	311																							
311.86		310.90	BEG SU LN			L	SLOW VEHICLE		11A		1	1						$$$	22A	3A	11	33	2	02		R1	50	R		
311.93		310.97	END SU LN			L	SLOW VEHICLE		11A		1	1						3A	22A	3A	$$$	22	2	02		R1	50	R		
311.97		311.01	MP MARKER			R	312																							
311.98		311.02									1	1						3B	22B	3B		22	2	02		R1	50	R		
312.32		311.36	BEG BRIDGE	B			MCDONALD CREEK	ST			1	1						$$W	36A	$$W		36	2	02		R1	50	R		
							BRDG NUM 101/268																							
312.33		311.37	END BRIDGE	B			MCDONALD CREEK				1	1						3B	22B	3B		22	2	02		R1	50	R		
312.62		311.66									1	1						3A	22A	3A		22	2	02		R1	50	R		
313.00		312.04	MP MARKER			R	313																							
313.27		312.31	INTRSECTN			R	SEAMOUNT DR	CO		N																				
313.54		312.58	BEG BRIDGE	B			FULTON CREEK	ST			1	1						$$C	24A	$$C		24	2	02		R1	50	R		
							BRDG NUM 101/269																							
313.57		312.61	END BRIDGE	B			FULTON CREEK				1	1						3A	22A	3A		22	2	02		R1	50	R		
313.74		312.78	BEG SU LN			R	SLOW VEHICLE		10A		1	1						3A	22A	$$$	10	32	2	02		R1	50	R		
313.80		312.84	END SU LN			R	SLOW VEHICLE		10A		1	1						3A	22A	3A	$$$	22	2	02		R1	50	R		
314.00		313.04	MP MARKER			R	314																							
314.13		313.17	INTRSECTN			R	WILLIAMS CT	CO		N																				
314.34		313.38	INTRSECTN			R	FOREST DR	CO		N																				
314.41		313.45	INTRSECTN			L	HANDLEY LN	CO		N																				
314.48		313.52	ENT/EXIT			L	TRITON COVE STATE PARK	ST		N																				
314.63		313.66	END CTLSEC				CONTROL SECTION 1603																							
			LEAVE CO				JEFFERSON																							

SR 101 MAINLINE U.S. ROUTE - USSH COUNTY MASON DOT DISTRICT 3

SRMP	B	ARM	FEATURE	D	LR	DESCRIPTION	BRIDGE/UXING/XROAD OW	TC	L	NBR LNS D	I	DECREAS/DIV LFT SHD W/S	RDY W/S	RHT SHD W/S	MEDIAN WD/S	BR	INCRES/UNDI LFT SHD W/S	RDY W/S	RHT SHD W/S	SPC USE LNS WID	TOT RDY WID	MTCE A	SE	CITY NBR	ST FC	LEGAL SPEED D	IB	T R	P K	S T
314.63		313.66	ENTER CO			MASON				1	1						3A	22A	3A		22	2	02		R1	50	R			
			EQUATION			314.62 =314.63																								
			BEG CTLSEC			CONTROL SECTION 2301																								
314.93		313.96	INTRSECTN		L	WEBSTER LN		CO		N																				
315.04		314.07	MP MARKER		R	315																								
315.15		314.18	INTRSECTN		L	TRITON HEAD DR		CO		N																				
315.26		314.29	BEG SU LN		R	SLOW VEHICLE	15A			1	1						3A	22A	$$$	15	37	2	02		R1	50	R			
			INTRSECTN		R	BEACON POINT DR		CO		Y																				
315.33		314.36	END SU LN		R	SLOW VEHICLE	15A			1	1						3A	22A	3A	$$$	22	2	02		R1	50	R			
316.00		315.03	MP MARKER		R	316																								
316.53		315.56	BEG SU LN		L	SLOW VEHICLE	10A			1	1						$$$	22A	3A	10	32	2	02		R1	50	R			
316.60		315.63	END SU LN		L	SLOW VEHICLE	10A			1	1						3A	22A	3A	$$$	22	2	02		R1	50	R			
317.00		316.03	BEG SU LN		L	SLOW VEHICLE	08A			1	1						$$$	22A	3A	8	30	2	02		R1	50	R			
			MP MARKER		R	317																								
317.07		316.10	END SU LN		L	SLOW VEHICLE	08A			1	1						3A	22A	3A	$$$	22	2	02		R1	50	R			
317.09		316.12	BEG SU LN		R	SLOW VEHICLE	10A			1	1						3A	22A	$$$	10	32	2	02		R1	50	R			
317.18		316.21	END SU LN		R	SLOW VEHICLE	10A			1	1						3A	22A	3A	$$$	22	2	02		R1	50	R			
317.76		316.79	BEG SU LN		L	SLOW VEHICLE	12A			1	1						$$$	22A	3A	12	34	2	02		R1	50	R			
317.85		316.88	END SU LN		L	SLOW VEHICLE	12A			1	1						3A	22A	3A	$$$	22	2	02		R1	50	R			
317.90		316.93	INTRSECTN		R	HAMMA HAMMA REC AREA RD		PV		N																				
318.00		317.03	MP MARKER		L	318																								
318.46		317.49								1	1						6A	24A	6A		24	2	02		R1	50	R			
318.52		317.55	BEG BRIDGE	B		WAKETICKEH CREEK		ST		1	1						$$W	37A	$$W		37	2	02		R1	50	R			
						BRDG NUM 101/402																								
318.53		317.56	END BRIDGE	B		WAKETICKEH CREEK				1	1						6A	24A	6A		24	2	02		R1	50	R			
318.60		317.63								1	1						3A	22A	3A		22	2	02		R1	50	R			
319.00		318.03								1	1						3A	22A	3A		22	2	02		R1	40	R			
319.01		318.04	MP MARKER		R	319																								
319.02		318.05	MISC FEATR		R	SGN ENT ELDON																								
319.56		318.59	BEG SU LN		R	SLOW VEHICLE	10A			1	1						3A	22A	$$$	10	32	2	02		R1	40	R			
			INTRSECTN		R	N LON WEBB RD		CO		Y																				
319.63		318.66	END SU LN		R	SLOW VEHICLE	10A			1	1						3A	22A	3A	$$$	22	2	02		R1	40	R			
319.71		318.74	BEG BRIDGE	B		HAMMA HAMMA SLOUGH		ST		1	1						$$C	20P	$$C		20	2	02		R1	40	R			
						BRDG NUM 101/403																								
319.74		318.77	END BRIDGE	B		HAMMA HAMMA SLOUGH				1	1						3A	22A	3A		22	2	02		R1	50	R			
319.94		318.97	BEG BRIDGE	B		HAMMA HAMMA RIVER		ST		1	1						$$C	20P	$$C		20	2	02		R1	50	R			
						BRDG NUM 101/404																								
319.97		319.00	END BRIDGE	B		HAMMA HAMMA RIVER				1	1						10A	22A	10A		22	2	02		R1	50	R			
320.01		319.04	MP MARKER		R	320																								
320.14		319.17	BEG SU LN		R	SLOW VEHICLE	10A			1	1						10A	22A	$$$	10	32	2	02		R1	50	R			
320.25		319.28	MISC FEATR		L	SGN ENT ELDON																								
320.29		319.32	END SU LN		R	SLOW VEHICLE	10A			1	1						3A	22A	3A	$$$	22	2	02		R1	50	R			
320.36		319.39	BEG SU LN		L	SLOW VEHICLE	10A			1	1						$$$	22A	3A	10	32	2	02		R1	50	R			

SR 101 MAINLINE U.S. ROUTE - USSH COUNTY MASON DOT DISTRICT 3

SRMP	B	ARM	FEATURE	D	LR	DESCRIPTION	BRIDGE/UXING/XROAD OW	TC	L	NBR LNS D	I	DECREAS/DIV LFT SHD W/S	RDY W/S	RHT SHD W/S	MEDIAN WD/S	BR	INCRES/UNDI LFT SHD W/S	RDY W/S	RHT SHD W/S	SPC USE LNS WID	TOT RDY WID	MTCE A	SE	CITY NBR	ST FC	LEGAL SPEED D	IB	T R	P K	S T
320.37		319.40								1	1							22A	3A	10	32	2	02		R1	50	R			
320.66		319.69	BEG SU LN		R	SLOW VEHICLE			10A	1	1							22A	$$$	20	42	2	02		R1	50	R			
320.72		319.75	END SU LN		L	SLOW VEHICLE			10A	1	1						3A	22A	3A	$$$	22	2	02		R1	50	R			
			END SU LN		R	SLOW VEHICLE			10A																					
321.01		320.04	MP MARKER		R	321																								
321.29		320.32								1	1						8A	22A	3A		22	2	02		R1	50	R			
321.42		320.45	INTRSECTN		R	JORSTED CR RD-FS RD #24	FS		N																					
321.44		320.47	BEG BRIDGE	B		JORSTED CREEK	ST			1	1						$$W	41A	$$W		41	2	02		R1	50	R			
						BRDG NUM 101/405																								
321.47		320.50	END BRIDGE	B		JORSTED CREEK				1	1						6A	22A	6A		22	2	02		R1	50	R			
321.54		320.57								1	1						3A	22A	3A		22	2	02		R1	50	R			
321.70		320.73								1	1						6A	22A	6A		22	2	02		R1	50	R			
321.84		320.87	BEG SU LN		R	SLOW VEHICLE			16A	1	1						6A	22A	$$$	16	38	2	02		R1	50	R			
321.93		320.96	END SU LN		R	SLOW VEHICLE			16A	1	1						4A	24A	4A	$$$	24	2	02		R1	50	R			
322.00		321.03	MP MARKER		R	322																								
322.50		321.53								1	1						6A	22A	6A		22	2	02		R1	50	R			
322.92		321.95	BEG SU LN		L	SLOW VEHICLE			16A	1	1						$$$	22A	6A	16	38	2	02		R1	50	R			
323.01		322.04	MP MARKER		R	323																								
323.02		322.05	END SU LN		L	SLOW VEHICLE			16A	1	1						6A	22A	6A	$$$	22	2	02		R1	50	R			
323.41		322.44	BEG SU LN		L	SLOW VEHICLE			16A	1	1						$$$	22A	6A	16	38	2	02		R1	50	R			
323.47		322.50	END SU LN		L	SLOW VEHICLE			16A	1	1						6A	22A	6A	$$$	22	2	02		R1	50	R			
323.48		322.51	BEG SU LN		R	SLOW VEHICLE			16A	1	1						6A	22A	$$$	16	38	2	02		R1	50	R			
323.53		322.56	END SU LN		R	SLOW VEHICLE			16A	1	1						6A	22A	6A	$$$	22	2	02		R1	50	R			
323.99		323.02	MP MARKER		R	324																								
324.29		323.32	INTRSECTN		R	SHAR LN	CO		N																					
324.67		323.70	BEG BRIDGE	B		EAGLE CREEK	ST			1	1						$$C	36A	$$C		36	2	02		R1	50	R			
						BRDG NUM 101/407																								
324.68		323.71	END BRIDGE	B		EAGLE CREEK				1	1						6A	22A	6A		22	2	02		R1	50	R			
324.72		323.75	BEG SU LN		R	SLOW VEHICLE			16A	1	1						6A	22A	$$$	16	38	2	02		R1	50	R			
324.73		323.76								1	1						14A	22A		16	38	2	02		R1	50	R			
324.80		323.83	TRAF RCDR	B		P18 0																								
324.81		323.84	END SU LN		R	SLOW VEHICLE			16A	1	1						5A	24A	3A	$$$	24	2	02		R1	50	R			
			INTRSECTN		R	EAGLE CR RD	CO		N																					
325.02		324.05	MP MARKER		R	325																								
326.02		325.05	MP MARKER		R	326																								
326.07		325.10	BEG SU LN		L	SLOW VEHICLE			10A	1	1						$$$	24A	3A	10	34	2	02		R1	50	R			
326.16		325.19	END SU LN		L	SLOW VEHICLE			10A	1	1						5A	24A	3A	$$$	24	2	02		R1	50	R			
326.75		325.78								1	1						10A	24A	3A		24	2	02		R1	50	R			
326.83		325.86								1	1						5A	24A	3A		24	2	02		R1	50	R			
327.00		326.03	MP MARKER		R	327																								
327.17		326.20	MISC FEATR		R	SGN ENT LILLIWAUP																								
327.18		326.21								1	1						5A	24A	3A		24	2	02		R1	30	R			
327.23		326.26	BEG BRIDGE	B		LILLIWAUP CREEK	ST			1	1						$$C	24A	$$C		24	2	02		R1	30	R			

SR 101 MAINLINE U.S. ROUTE - USSH COUNTY MASON DOT DISTRICT 3

SRMP	B	ARM	FEATURE	D	LR	DESCRIPTION	BRIDGE NBR	BRIDGE LNS	UXING-OW	UXING-TC	UXING-L	DECREAS/DIV LFT SHD W/S	DECREAS/DIV RDY W/S	DECREAS/DIV RHT SHD W/S	MEDIAN-WD/S	MEDIAN-BR	INCRES/UNDI LFT SHD W/S	INCRES/UNDI RDY W/S	INCRES/UNDI RHT SHD W/S	SPC USE LNS WID	TOT RDY WID	MTCE A	MTCE SE	CITY NBR	ST FC	LEGAL SPEED D	LEGAL IB	T R	P K	S T
327.23		326.26				BRDG NUM 101/409		1	1									C	24A	C		24	2	02		R1	30	R		
327.25		326.28	END BRIDGE	B		LILLIWAUP CREEK		1	1									3A	24A	10A		24	2	02		R1	30	R		
327.33		326.36	INTRSECTN		R	LILLIWAUP ST				CO		Y																		
327.43		326.46						1	1									3A	24A	3A		24	2	02		R1	30	R		
327.90		326.93						1	1									3A	24A	3A		24	2	02		R1	50	R		
327.94		326.97	MISC FEATR		L	SGN ENT LILLIWAUP																								
328.02		327.05	MP MARKER		R	328																								
328.04		327.07	INTRSECTN		L	W CANAL VIEW RD				CO		N																		
328.57		327.60						1	1									3A	24A	3A		24	2	02		R1	40	R		
328.68		327.71	INTRSECTN		R	TERRACE RD				CO		N																		
329.00		328.03	MP MARKER		L	329																								
329.07		328.10	BEG BRIDGE	B		SUND CREEK		1	1	ST								$$W	36A	$$W		36	2	02		R1	40	R		
						BRDG NUM 101/411																								
329.08		328.11	END BRIDGE	B		SUND CREEK		1	1									3A	24A	3A		24	2	02		R1	40	R		
329.59		328.62	MISC FEATR		R	SGN ENT HOLIDAY BEACH																								
329.64		328.67	BEG SU LN		L	SLOW VEHICLE	16A	1	1									$$$	24A	3A	16	40	2	02		R1	40	R		
329.70		328.73	END SU LN		L	SLOW VEHICLE	16A	1	1									3A	24A	3A	$$$	24	2	02		R1	40	R		
329.78		328.81	INTRSECTN		R	VIRGINIA AVE				CO		N																		
329.88		328.91	INTRSECTN		R	NANCY AVE				CO		N																		
329.93		328.96	BEG BRIDGE	B		MILLER CREEK		1	1	ST								$$W	36A	$$W		36	2	02		R1	40	R		
						BRDG NUM 101/411.25																								
329.94		328.97	END BRIDGE	B		MILLER CREEK		1	1									2A	24A	2A		24	2	02		R1	40	R		
			MISC FEATR		L	SGN ENT HOLIDAY BEACH																								
329.95		328.98	INTRSECTN		R	SUSAN AVE				CO		N																		
330.01		329.04	MP MARKER		R	330																								
330.07		329.10						1	1									2A	24A	2A		24	2	02		R1	50	R		
331.01		330.04	MP MARKER		R	331																								
331.12		330.15						1	1									2A	24A	2A		24	2	02		R1	30	R		
331.39		330.42	MISC FEATR		R	SGN ENT HOODSPORT																								
331.69		330.72	INTRSECTN		R	NORTH HILL RD				CO		Y																		
			INTRSECTN		R	FINCH CR RD				CO		Y																		
331.71		330.74	BEG BRIDGE	B		FINCH CREEK		1	1	ST								$$C	24A	$$C		24	2	02		R1	30	R		
						BRDG NUM 101/413																								
331.72		330.75	END BRIDGE	B		FINCH CREEK		1	1									5A	24A	5A		24	2	02		R1	30	R		
331.74		330.77	INTRSECTN		R	SR 119-LK CUSHMAN RD				ST		Y	1	1				5A	24A	10A		24	2	02		R1	30	R		
331.84		330.87	INTRSECTN		R	SCHOOLHOUSE HILL RD				CO		Y																		
331.96		330.99	INTRSECTN		R	OLD MILL HILL RD				CO		N	1	1				2A	24A	2A		24	2	02		R1	30	R		
332.01		331.04	MP MARKER		R	332																								
332.20		331.23	MISC FEATR		L	SGN ENT HOODSPORT		1	1									2A	24A	2A		24	2	02		R1	45	R		
332.74		331.77	BEG SU LN		L	SLOW VEHICLE	10A	1	1									$$$	24A	2A	10	34	2	02		R1	45	R		
332.75		331.78	BEG SU LN		R	SLOW VEHICLE	10A	1	1										24A	$$$	20	44	2	02		R1	45	R		
332.80		331.83	END SU LN		R	SLOW VEHICLE	10A	1	1										24A	2A	10	34	2	02		R1	45	R		
332.81		331.84						1	1									2A	24A	2A	10	34	2	02		R1	45	R		

SR 101 MAINLINE U.S. ROUTE - USSH COUNTY MASON DOT DISTRICT 3

SRMP	B	ARM	FEATURE	D	LR	DESCRIPTION	BRIDGE/UXING/XROAD OW	TC	L	NBR LNS D	I	DECREAS/DIV LFT SHD W/S	RDY W/S	RHT SHD W/S	MEDIAN WD/S	BR	INCRES/UNDI LFT SHD W/S	RDY W/S	RHT SHD W/S	SPC USE LNS WID	TOT RDY WID	MTCE A	SE	CITY NBR	ST FC	LEGAL SPEED D	IB	T R	P K	S T
332.87		331.90	END SU LN		L	SLOW VEHICLE		10A		1	1						2A	24A	2A	$$$	24	2	02		R1	45	R		
333.01		332.04	MP MARKER		R	333																							
333.10		332.13	BEG SU LN		L	SLOW VEHICLE		14A		1	1						$$$	24A	2A	14	38	2	02		R1	45	R		
333.15		332.18	END SU LN		L	SLOW VEHICLE		14A		1	1						2A	24A	2A	$$$	24	2	02		R1	45	R		
333.57		332.60	MISC FEATR		R	SGN ENT POTLATCH																							
333.75		332.78	INTRSECTN		L	POTLACH RD		CO	N	1	1						10A	24A	2A		24	2	02		R1	45	R		
333.86		332.89								1	1						2A	24A	2A		24	2	02		R1	45	R		
334.00		333.03	MP MARKER		R	334																							
334.01		333.04	INTRSECTN		L	POTLACH RD		CO	N																				
			INTRSECTN		R	BPA SUBSTATION RD		CO	N																				
334.07		333.10	MISC FEATR		R	SGN ENT SKOKOMISH RES																							
334.10		333.13	MISC FEATR		L	SGN ENT POTLATCH																							
334.13		333.16	INTRSECTN		R	POWERHOUSE RD		PV	Y	1	1						3A	22A	3A		22	2	02		R1	45	R		
334.48		333.51	BEG BRIDGE	B		CUSHMAN PROJECT		ST		1	1						$$C	24A	$$C		24	2	02		R1	45	R		
						BRDG NUM 101/415																							
334.50		333.53	END BRIDGE	B		CUSHMAN PROJECT				1	1						3A	24A	3A		24	2	02		R1	45	R		
335.01		334.04	MP MARKER		R	335																							
335.07		334.10	ENT/EXIT		B	POTLATCH STATE PARK		ST	Y																				
335.43		334.46	BEG SU LN		L	SLOW VEHICLE		16A		1	1						$$$	24A	3A	16	40	2	02		R1	45	R		
335.50		334.53	END SU LN		L	SLOW VEHICLE		16A		1	1						3A	24A	3A	$$$	24	2	02		R1	45	R		
336.02		335.05	MP MARKER		R	336																							
336.05		335.08	INTRSECTN		R	VALLEY DR		CO	N																				
336.18		335.21	INTRSECTN		R	MINERVA TERRACE RD		CO	N																				
336.39		335.42								1	1						8A	24A	8A		24	2	02		R1	45	R		
336.48		335.51	BEG SU LN		C	TWO WAY TURN		12A		1	1						4A	24A	6A	12	36	2	02		R1	45	R		
336.53		335.56	INTRSECTN		L	RESERVATION RD		CO	N																				
336.78		335.81	END SU LN		C	TWO WAY TURN		12A		1	1						4A	24A	6A	$$$	24	2	02		R1	45	R		
336.87		335.90								1	1						4A	24A	4A		24	2	02		R1	45	R		
337.00		336.03	MP MARKER		L	337																							
			INTRSECTN		L	SR 106		ST	Y																				
337.08		336.11								1	1						7A	24A	6A		24	2	02		R1	45	R		
337.20		336.23								1	1						7A	24A	6A		24	2	02		R1	55	R		
337.22		336.25								1	1						6A	22A	4A		22	2	02		R1	55	R		
337.67		336.70								1	1						4A	24A	4A		24	2	02		R1	55	R		
338.00		337.03	MP MARKER		R	338																							
338.23		337.26	INTRSECTN		R	SUNNYSIDE RD		CO	N																				
338.35		337.38	INTRSECTN		B	SKOKOMISH RIVER RD		CO	N																				

INTERSECTION DETAIL

SRMP	B	ARM	TURN LANES L NEAR LGT	WD	R NEAR LGT	WD	L FAR LGT	WD	R FAR LGT	WD	ACCELERATION LANES LEFT LGT	WD	L-CNTR LGT	WD	R-CNTR LGT	WD	RIGHT LGT	WD
337.00		336.03	.04	12											.04	12		

SR 101 MAINLINE U.S. ROUTE - USSH COUNTY MASON DOT DISTRICT 3

SRMP	B	ARM	FEATURE	D	LR	DESCRIPTION	BRIDGE-UXING-XROAD-OW	TC	L	NBR LNS D	I	DECREAS/DIV LFT SHD W/S	RDY W/S	RHT SHD W/S	MEDIAN-WD/S	BR	INCRES/UNDI LFT SHD W/S	RDY W/S	RHT SHD W/S	SPC USE LNS WID	TOT RDY WID	MTCE A	SE	CITY NBR	ST FC	LEGAL SPEED D	IB	T R	P K	S T
338.53		337.56								1	1						4A	24A	4A		24	2	02		R1	55	R			
338.59		337.62	BEG BRIDGE	B		SKOKOMISH RIVER SLOUGH	ST			1	1						$$W	38A	$$W		38	2	02		R1	55	R			
						BRDG NUM 101/417																								
338.62		337.65	END BRIDGE	B		SKOKOMISH RIVER SLOUGH				1	1						5A	24A	5A		24	2	02		R1	55	R			
338.77		337.80	BEG BRIDGE	B		SKOKOMISH RIVER	ST			1	1						$$C	24A	$$C		24	2	02		R1	55	R			
						BRDG NUM 101/418																								
338.85		337.88	END BRIDGE	B		SKOKOMISH RIVER				1	1						5A	24A	5A		24	2	02		R1	55	R			
339.00		338.03	MP MARKER		R	339																								
339.08		338.11	INTRSECTN		L	BOURGAULT RD	CO		N																					
339.10		338.13	INTRSECTN		R	BOURGAULT RD WEST	CO		N																					
339.12		338.15	BEG BRIDGE	B		WEAVER CREEK	ST			1	1						$$C	40A	$$C		40	2	02		R1	55	R			
						BRDG NUM 101/419																								
339.14		338.17	END BRIDGE	B		WEAVER CREEK				1	1						8A	22A	8A		22	2	02		R1	55	R			
339.30		338.33	BEG BRIDGE	B		PURDY CREEK	ST			1	1						$$C	23A	$$C		23	2	02		R1	55	R			
						BRDG NUM 101/420																								
339.32		338.35	END BRIDGE	B		PURDY CREEK				1	1						2A	22A	7A		22	2	02		R1	55	R			
339.45		338.48	INTRSECTN		L	PURDY CUTOFF RD	CO		Y																					
			INTRSECTN		R	SKOKOMISH VALLEY RD	CO		Y																					
339.48		338.51	WYE CONN		L	PURDY CUTOFF RD	CO		Y	1	1						3A	22A	4A		22	2	02		R1	55	R			
339.54		338.57								1	1						3A	23A	4A		23	2	02		R1	55	R			
339.55		338.58	BEG SU LN		R	SLOW VEHICLE	14A			1	1						3A	23A	$$$	14	37	2	02		R1	55	R			
339.65		338.68	END SU LN		R	SLOW VEHICLE	14A			1	1						3A	22A	9A	$$$	22	2	02		R1	55	R			
339.71		338.74								1	1						3A	22A	4A		22	2	02		R1	55	R			
339.81		338.84	BEG SU LN		R	SLOW VEHICLE	14A			1	1						3A	22A	$$$	14	36	2	02		R1	55	R			
339.91		338.94	END SU LN		R	SLOW VEHICLE	14A			1	1						3A	22A	4A	$$$	22	2	02		R1	55	R			
340.00		339.03	MP MARKER		R	340																								
340.39		339.42	INTRSECTN		L	E EAGLE POINT DR	CO		N																					
340.42		339.45	BEG SU LN		R	SLOW VEHICLE	46A			1	1						3A	22A	$$$	46	68	2	02		R1	55	R			
340.52		339.55	END SU LN		R	SLOW VEHICLE	46A			1	1						3A	22A	4A	$$$	22	2	02		R1	55	R			
340.60		339.63								1	1						3A	23A	3A		23	2	02		R1	55	R			
341.00		340.03	MP MARKER		R	341																								
341.30		340.33								1	1						4A	22A	4A		22	2	02		R1	55	R			
341.43		340.46	INTRSECTN		L	BROCKDALE RD	CO		Y	1	1						4A	24A	4A		24	2	02		R1	55	R			
341.57		340.60	BEG BRIDGE	B		PURDY CREEK	ST																							
						BRDG NUM 101/422																								
341.58		340.61	END BRIDGE	B		PURDY CREEK																								

INTERSECTION DETAIL

SRMP	B	ARM	TURN LANES L NEAR LGT	WD	R NEAR LGT	WD	L FAR LGT	WD	R FAR LGT	WD	ACCELERATION LANES LEFT-- LGT	WD	L-CNTR LGT	WD	R-CNTR LGT	WD	RIGHT- LGT	WD
339.45		338.48	.03	10			.03	10										
341.43		340.46	.03	11											.04	11		

SR 101 MAINLINE U.S. ROUTE - USSH COUNTY MASON DOT DISTRICT 3

SRMP	B	ARM	FEATURE	D	LR	DESCRIPTION	BRIDGE/UXING/XROAD OW	TC	L	NBR LNS D	I	DECREAS/DIV LFT SHD W/S	RDY W/S	RHT SHD W/S	MEDIAN WD/S	BR	INCRES/UNDI LFT SHD W/S	RDY W/S	RHT SHD W/S	SPC USE LNS WID	TOT RDY WID	MTCE A	SE	CITY NBR	ST FC	LEGAL SPEED D	IB	T R	P K	S T
341.62		340.65								1	1						5A	24A	5A		24	2	02		R1	55	R			
341.79		340.82	INTRSECTN		R	CALIFORNIA RD	CO		N																					
341.99		341.02	MP MARKER		R	342																								
342.99		342.02	MP MARKER		R	343																								
343.40		342.43								1	1						5A	24A	5A		24	2	02		R1	45	R			
343.44		342.47	INTRSECTN		R	SR 102	ST		Y																					
343.80		342.83								1	1						5A	34A	5A		34	2	02		R1	45	R			
343.83		342.86	INTRSECTN		R	SANDERSON WAY	PV		Y																					
343.87		342.90	BEG SU LN		C	TWO WAY TURN	12A			1	1						5A	22A	5A	12	34	2	02		R1	45	R			
343.97		343.00	END SU LN		C	TWO WAY TURN	12A			1	1						5A	34A	5A	$$$	34	2	02		R1	45	R			
344.00		343.03	BEG SU LN		C	TWO WAY TURN	12A			1	1						5A	22A	5A	12	34	2	02		U1	45	R			
			MP MARKER		R	344																								
			INTRSECTN		L	SHELTON SPRINGS RD	CO		Y																					
344.02		343.05	WYE CONN		L	SHELTON SPR RD	CO		Y																					
344.18		343.21	INTRSECTN		R	PVT RD	PV		N																					
344.33		343.36	END SU LN		C	TWO WAY TURN	12A			1	1						5A	34A	5A	$$$	34	2	02		U1	45	R			
344.34		343.37	INTRSECTN		R	AIRVIEW WAY	PV		Y																					
344.43		343.46								1	1						6A	24A	4A		24	2	02		U1	45	R			
344.72		343.75	INTRSECTN		R	FAIRGROUNDS RD	CO		Y																					
344.76		343.79								1	1						6A	24A	6A		24	2	02		U1	45	R			
344.79		343.82	ON RAMP		L	WALLACE BLVD	ST		Y																					
344.86		343.89								1	1						8A	24A	10A		24	2	02		U1	45	R			
344.92		343.95	ENTER CITY			SHELTON				1	1						8A	24A	10A		24	2	02	1165	U1	45	R	P		
344.98		344.01	MP MARKER		R	345																								
345.02		344.05	MISC FEATR		L	GORE (S134479)				1	1						10A	24A	10A		24	2	02	1165	U1	45	R	P		
345.05		344.08	OFF RAMP		R	WALLACE BLVD	ST		Y																					
345.12		344.15	UXING	B		WALLACE BLVD	ST			1	1						10A	24A	10A		24	2	02	1165	U1	60	R	P		
						BRDG NUM 101/423																								
345.16		344.19	MISC FEATR		R	GORE (P534505)																								
345.28		344.31	MISC FEATR		L	GORE (R134540)																								
345.36		344.39	MISC FEATR		R	GORE (Q134565)																								
345.40		344.43	OFF RAMP		L	WALLACE BLVD	ST		Y	2	1						8A	36A	10A		36	2	02	1165	U1	60	R	P		
345.65		344.68	ON RAMP		R	WALLACE BLVD	ST		Y																					
346.02		345.05	MP MARKER		R	346																								

INTERSECTION DETAIL

SRMP	B	ARM	TURN LANES L NEAR LGT	WD	R NEAR LGT	WD	L FAR LGT	WD	R FAR LGT	WD	ACCELERATION LANES LEFT LGT	WD	L-CNTR LGT	WD	R-CNTR LGT	WD	RIGHT LGT	WD
343.44		342.47					.03	13					.03	13				
343.83		342.86					.03	12										
344.00		343.03	.02	12														
344.34		343.37					.04	12										

SR 101 MAINLINE U.S. ROUTE - USSH COUNTY MASON DOT DISTRICT 3

SRMP	B	ARM	FEATURE	D	LR	DESCRIPTION	BRIDGE/UXING/XROAD OW	TC	L	NBR LNS D	I	DECREAS/DIV LFT SHD W/S	RDY W/S	RHT SHD W/S	MEDIAN WD/S	BR	INCRES/UNDI LFT SHD W/S	RDY W/S	RHT SHD W/S	SPC USE LNS WID	TOT RDY WID	MTCE A	SE	CITY NBR	ST FC	LEGAL SPEED D	IB	T R	P K	S T
346.09		345.12								2	1						8A	36A	10A		36	2	02	1165	U1	60	R	P	
346.18		345.21	UXING	B		C ST									ST														
						BRDG NUM 101/424																							
346.19		345.22	LEAVE CITY			SHELTON				2	1						8A	36A	10A		36	2	02	$$$$	U1	60	R	$	
346.47		345.50	ON RAMP		L	SHELTON-MATLOCK RD									ST	Y	1	1			8A	24A	10A		24	2	02	U1	60	R
346.52		345.55	RR XING	B		NUM 856753W STRUCTURE				1	1						$$W	59P	$$W		59	2	02		U1	60	R		
			BEG BRIDGE	B		GOLDSBOROUGH CREEK/BN RR									ST														
						BRDG NUM 101/425																							
346.58		345.61	END BRIDGE	B		GOLDSBOROUGH CREEK/BN RR				1	1						10A	24A	10A		24	2	02		U1	60	R		
346.62		345.65	MISC FEATR		L	GORE (S134641)																							
346.80		345.83	BEG BRIDGE	B		SHELTON-MATLOCK RD				1	1				ST		$$W	40P	$$W		40	2	02		U1	60	R		
						BRDG NUM 101/426																							
346.84		345.87	END BRIDGE	B		SHELTON-MATLOCK RD				1	1						10A	24A	10A		24	2	02		U1	60	R		
			OFF RAMP		R	SHELTON-MATLOCK RD									ST	Y													
346.92		345.95	MISC FEATR		R	GORE (P134684)																							
346.95		345.98	ON RAMP		R	SHELTON-MATLOCK RD									ST	Y													
347.00		346.03	MISC FEATR		L	GORE (R134711)																							
347.03		346.06	MP MARKER		R	347																							
347.11		346.14	OFF RAMP		L	SHELTON-MATLOCK RD									ST	Y													
348.02		347.05	MP MARKER		R	348																							
348.07		347.10	UXING	B		LOST LAKE RD									ST														
						BRDG NUM 101/427																							
348.44		347.47	BEG BRIDGE	B		MILL CREEK				1	1				ST		$$W	40P	$$W		40	2	02		U1	60	R		
						BRDG NUM 101/428																							
348.47		347.50	END BRIDGE	B		MILL CREEK				1	1						10A	24A	10A		24	2	02		U1	60	R		
348.95		347.98	OFF RAMP		R	SR 3									ST	Y													
349.01		348.04	MP MARKER		R	349																							
349.02		348.05	ON RAMP		R	SR 3									ST	Y													
349.16		348.19	BEG BRIDGE	B		SR 3				1	1				ST		$$W	40P	$$W		40	2	02		U1	60	R		
						BRDG NUM 101/429																							
349.19		348.22	END BRIDGE	B		SR 3				1	1						10A	24A	10A		24	2	02		R1	60	R		
349.30		348.33								1	1	11A	12A	17A	4S	DE	9A	14A	9A		26	2	02		R1	60	R		
350.12		348.36	EQUATION			349.33 =350.12																							
			MISC FEATR		R	GORE (Q135038)																							
350.13		348.37	MISC FEATR		L	GORE (R135023)																							
350.17		348.41								1	2	11A	12A	17A	40S	DE	4A	24A	10A		36	2	02		R1	60	R		
350.23		348.47	OFF RAMP		L	SR 3									ST	Y	2	2	10A	24A	4A	40S	DE	4A	24A	10A	48	2	02	R1	60	R
350.38		348.62	ON RAMP		R	SR 3									ST	Y													
351.00		349.24	MP MARKER		B	351																							
351.60		349.84	INTRSECTN		R	FREDSON RD									CO	Y													
			INTRSECTN		L	RYAN RD									CO	Y													
			INTRSECTN		C	MEDIAN XROAD									ST	Y													

INTERSECTION DETAIL

SRMP	B	ARM	TURN LANES L NEAR LGT	WD	R NEAR LGT	WD	L FAR LGT	WD	R FAR LGT	WD	ACCELERATION LANES LEFT-- LGT	WD	L-CNTR LGT	WD	R-CNTR LGT	WD	RIGHT- LGT	WD
351.60		349.84	.03	12			.04	12										

SR 101 MAINLINE U.S. ROUTE - USSH COUNTY MASON DOT DISTRICT 3

SRMP	B	ARM	FEATURE	D	LR	DESCRIPTION	BRIDGE/UXING/XROAD OW	TC	L	NBR LNS D	I	DECREAS/DIV LFT SHD W/S	RDY W/S	RHT SHD W/S	MEDIAN WD/S	BR	INCRES/UNDI LFT SHD W/S	RDY W/S	RHT SHD W/S	SPC USE LNS WID	TOT RDY WID	MTCE A	SE	CITY NBR	ST FC	LEGAL SPEED D	IB	T R	P K	S T
351.93		350.17								2	2	10A	24A	4A	40S	DE	4A	24A	10A		48	2	02		R1	60	R		
352.00		350.24	MP MARKER	B		352																								
352.10		350.34								2	2	10A	24A	4A	40S	DE	4A	24A	10A		48	2	02		R1	50	R		
352.60		350.84	INTRSECTN	B		LYNCH RD	CO		Y																					
			INTRSECTN	C		MEDIAN XROAD	ST		Y																					
352.61		350.85	WYE CONN	R		LYNCH RD	CO		Y																					
353.00		351.24	MP MARKER	B		353																								
353.05		351.29	ON RAMP	L		OLYMPIC HWY-SR 108	ST		Y																					
353.10		351.34								2	2	10A	24A	4A	40S	DE	4A	24A	10A		48	2	02		R1	60	R		
353.19		351.43								2	2	10A	24A	4A	40S	JE	4A	24A	10A		48	2	02		R1	60	R		
353.21		351.45	OFF RAMP	R		OLYMPIC HWY-SR 108	ST		Y																					
353.24		351.48								2	2	10A	24A	$$$	23A	JE	$$$	24A	10A		48	2	02		R1	60	R		
353.34		351.58	MISC FEATR	R		GORE (P135321)																								
353.35		351.59	MISC FEATR	L		GORE (S135305)																								
353.52		351.76	BEG BRIDGE	B		SR 108	ST			2	2	$$W	34P		23P	JE		34P	$$W		68	2	02		R1	60	R		
						BRDG NUM 101/429.5																								
353.54		351.78	END BRIDGE	B		SR 108				2	2	10A	24A		23A	JE		24A	10A		48	2	02		R1	60	R		
353.62		351.86	MISC FEATR	R		GORE (Q135381)																								
353.64		351.88	MISC FEATR	L		GORE (R135375)																								
353.66		351.90								2	2	10A	24A	4A	40S	DE	4A	24A	10A		48	2	02		R1	60	R		
353.75		351.99	OFF RAMP	L		OLYMPIC HWY-SR 108	ST		Y																					
353.81		352.05	BEG BRIDGE	I		SKOOKUM CREEK	ST			2	2	$$W	32P	$$W	40O	$$	$$W	32P	$$W		64	2	02		R1	60	R		
						BRDG NUM 101/430E																								
			ON RAMP	R		OLYMPIC HWY-SR 108	ST		Y																					
			RR XING	B		NUM 96559D STRUCTURE																								
			BEG BRIDGE	D		SKOOKUM CREEK	ST																							
						BRDG NUM 101/430W																								
353.86		352.10	END BRIDGE	I		SKOOKUM CREEK				2	2	10A	24A	4A	40S	DE	4A	24A	10A		48	2	02		R1	60	R		
			END BRIDGE	D		SKOOKUM CREEK																								
354.00		352.24	MP MARKER	B		354																								
354.99		353.23	MP MARKER	B		355																								
355.31		353.55	INTRSECTN	B		HURLEY WALDRIP RD	CO		Y																					
			INTRSECTN	C		MEDIAN XROAD	ST		Y																					
356.00		354.24	INTRSECTN	B		OLD OLYMPIC HWY	CO		Y																					
			INTRSECTN	C		MEDIAN XROAD	ST		Y																					
356.01		354.25	MP MARKER	B		356																								
356.17		354.41	BEG BRIDGE	I		KENNEDY CREEK	ST			2	2	$$C	28A	$$C	40O	$$	$$C	28A	$$C		56	2	02		R1	60	R		

INTERSECTION DETAIL

SRMP	B	ARM	TURN LANES L NEAR LGT	WD	R NEAR LGT	WD	L FAR LGT	WD	R FAR LGT	WD	ACCELERATION LANES LEFT-- LGT	WD	L-CNTR LGT	WD	R-CNTR LGT	WD	RIGHT- LGT	WD
352.60		350.84	.04	12					.10	12								

SR 101 MAINLINE U.S. ROUTE - USSH COUNTY MASON DOT DISTRICT 3

SRMP	B	ARM	FEATURE	D	LR	DESCRIPTION	BRIDGE/UXING/XROAD OW	TC	L	NBR LNS D	I	DECREAS/DIV LFT SHD W/S	RDY W/S	RHT SHD W/S	MEDIAN WD/S	BR	INCRES/UNDI LFT SHD W/S	RDY W/S	RHT SHD W/S	SPC USE LNS	TOT RDY WID	MTCE A	SE	CITY NBR	ST FC	LEGAL SPEED D	IB	T R	P K	S T
356.17		354.41				BRDG NUM 101/432E				2	2	C	28A	C	40O		C	28A	C		56	2	02		R1		60	R		
			BEG BRIDGE	D		KENNEDY CREEK	ST																							
						BRDG NUM 101/432W																								
356.19		354.43	END BRIDGE	I		KENNEDY CREEK				2	2	10A	24A	4A	40S	DE	4A	24A	10A		48	2	02		R1		60	R		
			END BRIDGE	D		KENNEDY CREEK																								
356.92B		355.16	BEG EQ			BEGIN BACK																								
356.92		355.18	END CTLSEC			CONTROL SECTION 2301																								
			LEAVE CO			MASON																								

SR 101 MAINLINE U.S. ROUTE - USSH COUNTY THURSTON DOT DISTRICT 3

SRMP	B	ARM	FEATURE	D	LR	DESCRIPTION	BRIDGE/UXING/XROAD OW	TC	L	NBR LNS D	I	DECREAS/DIV LFT SHD W/S	RDY W/S	RHT SHD W/S	MEDIAN WD/S	BR	INCRES/UNDI LFT SHD W/S	RDY W/S	RHT SHD W/S	SPC USE LNS WID	TOT RDY WID	MTCE A	SE	CITY NBR	ST FC	LEGAL SPEED D	IB	T R	P K	S T
356.92		355.18	ENTER CO			THURSTON				2	2	10A	24A	4A	40S	DE	4A	24A	10A		48	2	02		R1	60	R			
			EQUATION			356.94B=356.92																								
			BEG CTLSEC			CONTROL SECTION 3405																								
357.00		355.26	MP MARKER	B		357																								
357.07		355.33	INTRSECTN	R		OLD OLYMPIC HWY	CO		Y																					
			INTRSECTN	C		MEDIAN XROAD	ST		Y																					
357.99		356.25	MP MARKER	B		358																								
358.10		356.36	INTRSECTN	L		HOLIDAY VALLEY DR	CO		Y																					
			INTRSECTN	C		MEDIAN XROAD	ST		Y																					
359.00		357.26	MP MARKER	B		359																								
359.05		357.31	INTRSECTN	L		OYSTER BAY RD	CO		Y																					
			INTRSECTN	R		OLD 101 HWY NW	CO		Y																					
359.57		357.83	UXING		B	STEAMBOAT ISLAND RD	ST																							
						BRDG NUM 101/501																								
359.58		357.84	BEG BRIDGE	I		SCHNEIDER CREEK	ST			2	2	$$W	37P	$$W	40O	$$	$$W	37P	$$W		74	2	02		R1	60	R			
						BRDG NUM 101/502E																								
			BEG BRIDGE	D		SCHNEIDER CREEK	ST																							
						BRDG NUM 101/502W																								
359.59		357.85	END BRIDGE	I		SCHNEIDER CREEK				2	2	10A	24A	4A	40S	DE	4A	24A	10A		48	2	02		R1	60	R			
			END BRIDGE	D		SCHNEIDER CREEK																								
359.82		358.08	INTRSECTN	L		STEAMBOAT ISLAND RD	CO		Y	2	2	10A	24A	4A	40S	DE	4A	24A	12A		48	2	02		R1	60	R			
			INTRSECTN	R		OLD 101 HWY NW	CO		Y																					
359.83		358.09	WYE CONN	R		OLD HWY 101 NW	CO		Y																					
359.84		358.10	WYE CONN	L		STEAMBOAT ISL RD	CO		Y																					
360.00		358.26	MP MARKER	B		360																								
360.03		358.29								2	2	10A	24A	4A	40S	DE	4A	24A	10A		48	2	02		R1	60	R			
360.54		358.80	INTRSECTN	R		HERITAGE ST NW	CO		Y	2	2	10A	24A	4A	40S	DE	4A	24A	10A		48	4	02		R1	60	R			
360.96		359.22	INTRSECTN	R		SHAKER CHURCH RD	CO		N																					
361.01		359.27	MP MARKER	B		361																								
361.25		359.51								2	1	10A	24A	4A	40S	DE	4A	16A	10A		40	4	02		R1	60	R			
361.36		359.62								1	1	10A	14A	4A	50S	DE	4A	14A	10A		28	4	02		R1	60	R			
361.37		359.63	TRAF RCDR	B		R003 1																								
361.38		359.64	UXING	I		SR 8	ST																							
						BRDG NUM 008/104N																								

INTERSECTION DETAIL

SRMP	B	ARM	TURN LANES L NEAR LGT	WD	R NEAR LGT	WD	L FAR LGT	WD	R FAR LGT	WD	ACCELERATION LANES LEFT LGT	WD	L-CNTR LGT	WD	R-CNTR LGT	WD	RIGHT LGT	WD
359.05		357.31			.10	12			.10	12								
359.82		358.08									.16	12						
359.83		358.09															.13	12
359.84		358.10							.09	12								

SR 101 MAINLINE U.S. ROUTE - USSH COUNTY THURSTON DOT DISTRICT 3

SRMP	B	ARM	FEATURE	D	LR	DESCRIPTION	BRIDGE/UXING/XROAD OW	TC	L	NBR LNS D	I	DECREAS/DIV LFT SHD W/S	RDY W/S	RHT SHD W/S	MEDIAN WD/S	BR	INCRES/UNDI LFT SHD W/S	RDY W/S	RHT SHD W/S	SPC USE LNS WID	TOT RDY WID	MTCE A	SE	CITY NBR	ST FC	LEGAL SPEED D	IB	T R	P K	S T
										WIDTH AND SURFACE INFORMATION														CLASSIFICATIONS						
361.40		359.66	END CTLSEC			CONTROL SECTION 3405				$	$	$$$	$$$	$$$	$$$$	$$	$$$	$$$	$$$		$$$	$	$$		$$		$$	$		
			BEG PH GP			BEGIN PHYSICAL GAP																								
			UXING	I		SR 8	ST																							
						BRDG NUM 008/104S																								
361.52		359.67	EQUATION			361.41 =361.52				2	2	10A	24A	4A	40S	DE	4A	24A	10A		48	4	02		R1		60	R		
			BEG CTLSEC			CONTROL SECTION 3405																								
			MISC FEATR	B		BR 008104 E PAVT S																								
			END PH GP			END PHYSICAL GAP																								
361.59		359.74	MISC FEATR		L	GORE (R136166)																								
361.66		359.81	OFF RAMP		L	SR 101	ST		Y																					
361.67		359.82	MISC FEATR		R	GORE (Q136181)																								
361.81		359.96	TRAF RCDR	B		R003 3																								
			ON RAMP		R	SR 101	ST		Y																					
362.00		360.15	MP MARKER		B	362																								
362.11		360.26	BEG BRIDGE	I		PERRY CREEK	ST			2	2	$$W	31P	$$W	40O	$$	$$W	31P	$$W		62	1	02		R1		60	R		
						BRDG NUM 101/506E																								
			BEG BRIDGE	D		PERRY CREEK	ST																							
						BRDG NUM 101/506W																								
362.13		360.28	END BRIDGE	I		PERRY CREEK				2	2	10A	24A	4A	40S	DE	4A	24A	10A		48	1	02		R1		60	R		
			END BRIDGE	D		PERRY CREEK																								
362.23		360.38	ON RAMP		L	2ND AVE SW	ST		Y																					
362.26		360.41	OFF RAMP		R	2ND AVE SW	ST		Y																					
362.38		360.53	MISC FEATR		R	GORE (P136226)																								
362.50		360.65	MISC FEATR		L	GORE (S136223)																								
362.51		360.66	MISC FEATR		R	GORE (Q536279)																								
362.59		360.74	UXING	B		2ND AVE SW	ST			2	2	10A	24A	4A	40S	DE	4A	24A	10A		48	1	02		U1		60	R		
						BRDG NUM 101/507																								
362.72		360.87	MISC FEATR		L	GORE (R136283)																								
362.79		360.94	ON RAMP		R	2ND AVE SW	ST		Y																					
362.83		360.98	BEG BRIDGE	I		MUD BAY	ST			2	2	$$C	28P	$$C	40O	$$	$$C	28P	$$C		56	1	02		U1		60	R		
						BRDG NUM 101/508E																								
			OFF RAMP		L	2ND AVE SW	ST		Y																					
			BEG BRIDGE	D		MUD BAY	ST																							
						BRDG NUM 101/508W																								
362.89		361.04	END BRIDGE	I		MUD BAY				2	2	10A	24A	4A	40S	DE	4A	24A	10A		48	1	02		U1		60	R		
			END BRIDGE	D		MUD BAY																								
363.00		361.15	MP MARKER		B	363																								
363.13		361.28								2	2	10A	24A	4A	40S	JE	4A	24A	10A		48	1	02		U1		60	R		
363.31		361.46	UXING	B		DELPHI RD	ST			2	2	10A	24A	$$$	16A	JE	$$$	24A	10A		48	1	02		U1		60	R		
						BRDG NUM 101/509																								
363.93		362.08								2	2	10A	24A	4A	40S	DE	4A	24A	10A		48	1	02		U1		60	R		
363.95		362.10	UXING	B		EVERGREEN PARKWAY	ST																							
						BRDG NUM 101/510																								

SR 101 MAINLINE U.S. ROUTE - USSH COUNTY THURSTON DOT DISTRICT 3

SRMP	B	ARM	FEATURE	D	LR	DESCRIPTION	BRIDGE/UXING/XROAD OW	TC	L	NBR LNS D	I	DECREAS/DIV LFT SHD W/S	RDY W/S	RHT SHD W/S	MEDIAN WD/S	BR	INCRES/UNDI LFT SHD W/S	RDY W/S	RHT SHD W/S	SPC USE LNS WID	TOT RDY WID	MTCE A	SE	CITY NBR	ST FC	LEGAL SPEED D	IB	T R	P K	S T
364.00		362.15	MP MARKER	B		364				2	2	10A	24A	4A	40S	DE	4A	24A	10A		48	1	02		U1		60	R		
364.12		362.27	MISC FEATR	R		GORE (Q136438)																								
			MISC FEATR	L		GORE (R136429)																								
364.29		362.44	OFF RAMP	L		EVERGREEN PKWY	ST		Y																					
364.36		362.51	UXING	B		KAISER RD	ST																							
						BRDG NUM 101/511																								
364.38		362.53	ON RAMP	R		EVERGREEN PKWY	ST		Y																					
364.79		362.94	ON RAMP	L		BLACK LK BLVD	ST		Y																					
364.91		363.06	ENTER CITY			OLYMPIA				2	2	10A	24A	4A	40S	DE	4A	24A	10A		48	1	02	0920	U1		60	R	P	
			MISC FEATR	R		SGN ENT OLYMPIA																								
365.01		363.16	MP MARKER	B		365																								
365.03		363.18	OFF RAMP	R		BLACK LK BLVD	ST		Y																					
365.23		363.38	MISC FEATR	R		GORE (P136503)																								
365.25		363.40	MISC FEATR	L		GORE (S136479)																								
365.27		363.42								2	2	10A	24A	4A	40S	JE	4A	24A	10A		48	1	02	0920	U1		60	R	P	
365.33		363.48								2	2	10A	24A	$$$	14A	JE	$$$	24A	10A		48	1	02	0920	U1		60	R	P	
365.42		363.57	BEG BRIDGE	B		BLACK LK BLVD	ST			2	2	$$W	34P		14P	JE		34P	$$W		68	1	02	0920	U1		60	R	P	
						BRDG NUM 101/512																								
365.46		363.61	END BRIDGE	B		BLACK LK BLVD				2	2	10A	24A		14A	JE		24A	10A		48	1	02	0920	U1		60	R	P	
365.59		363.74								2	2	10A	24A	4A	40S	DE	4A	24A	10A		48	1	02	0920	U1		60	R	P	
365.64		363.79	MISC FEATR	L		GORE (R136598)																								
365.65		363.80	MISC FEATR	R		GORE (Q136591)				2	2	10A	24A	4A	40S	DE	4A	24A	22A		48	1	02	0920	U1		60	R	P	
365.91		364.06	ON RAMP	R		BLACK LK BLVD	ST		Y	2	3	10A	24A	4A	40S	DE	4A	36A	22A		60	1	02	0920	U1		60	R	P	
365.98		364.13	BEG SU LN	L		AUXILIARY		12A		2	3	10A	24A	4A	40S	DE	4A	36A	22A	12	72	1	02	0920	U1		60	R	P	
			OFF RAMP	L		BLACK LK BLVD	ST		Y																					
366.00		364.15	BEG BRIDGE	I		PERCIVAL CREEK	ST			2	3	10A	24A	4A	40S	GR	$$W	64P	$$W	12	100	1	02	0920	U1		60	R	P	
						BRDG NUM 101/513E																								
			MP MARKER	B		366																								
			RR XING	I		NUM 85270J STRUCTURE																								
366.01		364.16	CHG SU LN	L		AUXILIARY		12P		2	3	$$W	52P	$$W	40O	$$	W	64P	W	12	128	1	02	0920	U1		60	R	P	
			RR XING	D		NUM 85270J STRUCTURE																								
			BEG BRIDGE	D		PERCIVAL CREEK	ST																							
						BRDG NUM 101/513W																								
366.07		364.22	END BRIDGE	I		PERCIVAL CREEK				2	3	10A	24A	4A	40S	DE	4A	36A	22A	12	72	1	02	0920	U1		60	R	P	
			END BRIDGE	D		PERCIVAL CREEK																								
			CHG SU LN	L		AUXILIARY		12A																						
366.08		364.23	MP MARKER	R		366																								
366.14		364.29	END SU LN	L		AUXILIARY		12A		3	3	10A	36A	4A	40S	DE	4A	36A	22A	$$$	72	1	02	0920	U1		60	R	P	
			ON RAMP	L		COOPER POINT RD SW	ST		Y																					
366.17		364.32	OFF RAMP	R		CROSBY BLVD	ST		Y	3	3	10A	36A	4A	40S	DE	4A	36A	12A		72	1	02	0920	U1		60	R	P	
366.29		364.44	MISC FEATR	R		GORE (P136617)																								
366.30		364.45	MISC FEATR	L		GORE (S136614)																								
366.42		364.57	UXING	B		COOPER POINT RD SW	ST																							

SR 101 MAINLINE U.S. ROUTE - USSH COUNTY THURSTON DOT DISTRICT 3

SRMP	B	ARM	FEATURE	D	LR	DESCRIPTION	BRIDGE/UXING/XROAD OW	TC	L	NBR LNS D	I	DECREAS/DIV LFT SHD W/S	RDY W/S	RHT SHD W/S	MEDIAN WD/S	BR	INCRES/UNDI LFT SHD W/S	RDY W/S	RHT SHD W/S	SPC USE LNS WID	TOT RDY WID	MTCE A	SE	CITY NBR	ST FC	LEGAL SPEED D	IB	T R	P K	S T
366.42		364.57				BRDG NUM 101/514				3	3	10A	36A	4A	40S	DE	4A	36A	12A		72	1	02	0920	U1	60		R	P	
366.56		364.71	MISC FEATR		L	GORE (R136668)																								
			MISC FEATR		R	GORE (Q136688)																								
366.68		364.83	OFF RAMP		L	COOPER POINT RD SW	ST		Y	3	3	10A	36A	4A	40S	DE	4A	36A	10A		72	1	02	0920	U1	60		R	P	
366.88		365.03	ON RAMP		R	CROSBY BLVD	ST		Y																					
366.91		365.06	LEAVE CITY			OLYMPIA				3	3	10A	36A	4A	50S	DE	4A	36A	10A		72	1	02	1325	U1	60		R	P	
			ENTER CITY			TUMWATER																								
367.00		365.15	MP MARKER		B	367																								
367.14		365.29	OFF RAMP		R	SB SR 5	ST		Y	3	2	10A	36A	4A	50S	DE	4A	24A	10A		60	1	02	1325	U1	60		R	P	
367.18		365.33								3	2	10A	36A	4A	75S	DE	4A	24A	10A		60	1	02	1325	U1	60		R	P	
367.20		365.35	ON RAMP		LC	NB SR 5	ST		Y	2	2	10A	24A	4A	75S	DE	4A	24A	10A		48	1	02	1325	U1	60		R	P	
367.26		365.41								2	2	10A	24A	4A	200S	DE	4A	24A	10A		48	1	02	1325	U1	60		R	P	
367.27		365.42	MISC FEATR		L	GORE (SR 5 P110402)																								
367.28		365.43	MISC FEATR		R	GORE (SR 5 S110386)				2	2	10A	24A	4A	225O	$$	4A	24A	10A		48	1	02	1325	U1	60		R	P	
367.29		365.44	BEG BRIDGE	D		DESCHUTES PARKWAY	ST			2	2	$$W	42P	$$W	225O		4A	24A	10A		66	1	02	1325	U1	60		R	P	
						BRDG NUM 005/320S-W																								
367.33		365.48	END BRIDGE	D		DESCHUTES PARKWAY				$	2	$	$$$	$	$$$$		$$W	41P	$$W		41	1	02	1325	U1	60		R	P	
			BEG BRIDGE	I		SR 5	ST																							
						BRDG NUM 101/515E-N																								
367.41		365.56	END BRIDGE	I		SR 5																								
			END CTLSEC			CONTROL SECTION 3405																								
			END ROUTE																											

SR 101 ALTERNATE ROUTE U.S. ROUTE - USSH COUNTY PACIFIC DOT DISTRICT 4

SRMP	B ARM	FEATURE	D	LR	DIRECTION TO INVENTORY / LEFT/RIGHT INDICATOR / DESCRIPTION	BRIDGE / UXING / XROAD / OW	TC	L	NBR LNS D	I	DECREAS/DIV LFT SHD W/S	RDY W/S	RHT SHD W/S	MEDIAN WD/S	BR	INCRES/UNDI LFT SHD W/S	RDY W/S	RHT SHD W/S	SPC USE LNS WID	TOT RDY WID	MTCE A	SE	CITY NBR	ST FC	LEGAL SPEED D	IB	T R	P K	S T
9.41	0.00	BEG ROUTE							1	1						4A	22A	6A		22	3	02		R2		50	L		
					SR 101 TO SR 101																								
		BEG CTLSEC			CONTROL SECTION 2512																								
		INTRSECTN	B		SR 101	ST	SS	Y																					
9.42	0.01	WYE CONN	R		SR 101	ST		Y																					
9.58	0.17								1	1						4A	22A	4A		22	3	02		R2		50	L		
10.00	0.59	WYE CONN	R		SR 101	ST		Y																					
10.01	0.60	WYE CONN	L		SR 101	ST		Y																					
10.04	0.63	INTRSECTN	B		SR 101	ST	SS	Y																					
		END CTLSEC			CONTROL SECTION 2512																								
		END SECTN																											

INTERSECTION DETAIL

SRMP	B ARM	TURN LANES L NEAR LGT WD	R NEAR LGT WD	L FAR LGT WD	R FAR LGT WD	ACCELERATION LANES LEFT-- LGT WD	L-CNTR LGT WD	R-CNTR LGT WD	RIGHT- LGT WD
9.41	0.00			.03 12					

SR 101 COUPLET ABERDN U.S. ROUTE - USSH COUNTY GRAYS HARBOR DOT DISTRICT 3

SRMP	B	ARM	FEATURE	D	LR	DESCRIPTION	BRIDGE/UXING/XROAD OW	TC	L	NBR LNS D	I	DECREAS/DIV LFT SHD W/S	RDY W/S	RHT SHD W/S	MEDIAN WD/S	BR	INCRES/UNDI LFT SHD W/S	RDY W/S	RHT SHD W/S	SPC USE LNS WID	TOT RDY WID	MTCE A	SE	CITY NBR	ST FC	LEGAL SPEED D	IB	T R	P K	S T
87.49		0.00	BEG ROUTE			ABERDN				1	2								C	54A	C	54	4	01	0560	U1	30	L	L	*
						LEVEE ST TO STATE ST RMP																								
			ENTER CITY			HOQUIAM																								
			BEG CTLSEC			CONTROL SECTION 1401																								
			BEG ST	I		5TH ST																								
			INTRSECTN		B	SR 101-LEVEE ST	ST	SG	Y																					
87.50		0.01	WYE CONN		L	SR 101	ST	SG	Y																					
87.54		0.05	INTRSECTN		R	H. ST	CT		Y	1	2								C	54A	C	54	4	01	0560	U1	30	L	B	*
87.60		0.11	END ST	I		5TH ST				$	2								C	44A	C	44	4	01	0560	U1	30	L	B	*
			BEG ST	I		SIMPSON AVE																								
			INTRSECTN		R	5TH ST	CT	SG	Y																					
			INTRSECTN		R	SR 109 COHQUIAM (COUPLT)	ST	SG	Y																					
87.66		0.17									2								C	44A	C	44	4	02	0560	U1	30	L	B	*
87.67		0.18	INTRSECTN		B	6TH ST	CT	SG	Y																					
87.75		0.26	INTRSECTN		B	7TH ST	CT	SG	Y																					
87.83		0.34	INTRSECTN		B	8TH ST	CT	SG	Y		2								C	44A	C	44	4	02	0560	U1	30	L	P	*
87.92		0.43	INTRSECTN		L	9TH ST	CT		Y																					
87.98		0.49	INTRSECTN		B	10TH ST	CT		Y																					
87.99		0.50	BEG BRIDGE	I		HOQUIAM RIVER	ST				2								W	24P	W	24	4	02	0560	U1	30	L	P	*
						BRDG NUM 101/125W																								
88.36		0.87	END BRIDGE	I		HOQUIAM RIVER					3								C	44A	C	44	4	02	0560	U1	30	L	R	*
88.37		0.88	INTRSECTN		B	20TH ST CONNECTION	CT		Y																					
88.40		0.91	INTRSECTN		B	22ND ST	CT		Y																					
88.48		0.99	INTRSECTN		B	23RD ST	CT	SG	Y		2								C	35A	C	35	4	02	0560	U1	30	L	B	*
88.55		1.06	INTRSECTN		B	24TH ST	CT		Y																					
88.65		1.16	INTRSECTN		L	25TH ST	CT		Y																					
88.74		1.25	INTRSECTN		B	ONTARIO ST	CT		Y																					
88.87		1.38	INTRSECTN		B	27TH ST	CT		Y																					
88.98		1.49	INTRSECTN		B	28TH ST	CT		Y																					
89.09		1.60	INTRSECTN		B	29TH ST	CT		Y																					
89.18		1.69	INTRSECTN		B	30TH ST	CT	SG	Y																					
89.28		1.79	INTRSECTN		B	31ST ST	CT		Y																					
89.38		1.89	LEAVE CITY			HOQUIAM					2								C	38A	C	38	4	02	0005	U1	30	L	B	*
			ENTER CITY			ABERDEEN																								
			INTRSECTN		B	MYRTLE ST	CT	SG	Y																					
89.39		1.90	MISC FEATR		R	SGN ENT ABERDEEN		SG	Y																					
89.47		1.98	INTRSECTN		R	ASH ST	CT		Y																					

INTERSECTION DETAIL

SRMP	B	ARM	TURN LANES L NEAR LGT	WD	R NEAR LGT	WD	L FAR LGT	WD	R FAR LGT	WD	ACCELERATION LANES LEFT LGT	WD	L-CNTR LGT	WD	R-CNTR LGT	WD	RIGHT LGT	WD
87.83		0.34			.01	14											.06	14

SR 101 COUPLET ABERDN U.S. ROUTE - USSH COUNTY GRAYS HARBOR DOT DISTRICT 3

SRMP	B	ARM	FEATURE	D	LR	DESCRIPTION	BRIDGE/UXING/XROAD OW	TC	L	NBR LNS D	I	DECREAS/DIV LFT SHD W/S	RDY W/S	RHT SHD W/S	MEDIAN WD/S	BR	INCRES/UNDI LFT SHD W/S	RDY W/S	RHT SHD W/S	SPC USE LNS WID	TOT RDY WID	MTCE A	SE	CITY NBR	ST FC	LEGAL SPEED D	IB	T R	P K	S T
89.54		2.05	INTRSECTN		B	OAK ST	CT		Y	2								C	38A	C		38	4	02	0005	U1		30	L	B	*
89.61		2.12	INTRSECTN		B	WILLOW ST	CT		Y																						
89.67		2.18	INTRSECTN		B	MAPLE ST	CT		Y																						
89.75		2.26	INTRSECTN		B	WOODING ST	CT		Y																						
89.81		2.32	INTRSECTN		B	DUFFY ST	CT		Y																						
89.88		2.39	INTRSECTN		B	HAIGHT ST	CT		Y																						
89.94		2.45	INTRSECTN		B	RICE ST	CT		Y																						
90.00		2.51	INTRSECTN		B	CONGER ST	CT		Y																						
90.07		2.58	INTRSECTN		B	MARTIN ST	CT		Y																						
90.13		2.64	INTRSECTN		B	SCAMMEL ST	CT		Y																						
90.19		2.70	INTRSECTN		B	JEFFERIES ST	CT		Y																						
90.26		2.77	INTRSECTN		B	THORNTON ST	CT		Y																						
90.32		2.83	INTRSECTN		B	WILLIAMS ST	CT		Y																						
90.35		2.86	INTRSECTN		L	SIMPSON ST	CT		Y																						
90.40		2.91	END ST	I		SIMPSON AVE																									
			BEG ST	I		N PARK ST																									
			INTRSECTN		B	DIVISION ST	CT		Y																						
90.44		2.95	INTRSECTN		B	W FOURTH ST	CT		Y																						
90.51		3.02	INTRSECTN		B	W THIRD ST	CT		Y																						
90.57		3.08	INTRSECTN		B	W SECOND ST	CT		Y																						
90.65		3.16	INTRSECTN		B	W FIRST ST	CT		Y																						
90.71		3.22	INTRSECTN		B	W MARKET ST	CT	SG	Y																						
90.78		3.29	INTRSECTN		B	W WISHKAH ST	CT	SG	Y																						
90.86		3.37	END ST	I		N PARK ST				2								C	48A	C		48	4	02	0005	U1		30	L	B	*
			BEG ST	I		W HERON ST																									
			INTRSECTN		L	W HERON ST	CT	SG	Y																						
			INTRSECTN		R	S PARK ST	CT	SG	Y																						
90.92		3.43	INTRSECTN		B	S ALDER ST	CT	SG	Y	3								C	48A	C		48	4	02	0005	U1		30	L	B	*
90.99		3.50	INTRSECTN		B	S MICHIGAN ST	CT		Y																						
91.06		3.57	INTRSECTN		B	S JEFFERSON ST	CT		Y																						
91.13		3.64	INTRSECTN		B	S M ST	CT		Y																						
91.20		3.71	INTRSECTN		B	S L ST	CT	SG	Y																						
91.27		3.78	INTRSECTN		B	S K ST	CT	SG	Y																						
91.34		3.85	INTRSECTN		B	S BROADWAY ST	CT	SG	Y																						
91.41		3.92	INTRSECTN		B	S I ST	CT	SG	Y																						
91.48		3.99	END ST	I		W HERON ST				2								C	48A	C		48	4	02	0005	U1		30	L	P	*
			BEG ST	I		SOUTH H ST																									
			INTRSECTN		L	SR 101 COHERON (COUPLET)	ST	SG	Y																						
91.51		4.02	INTRSECTN		R	S H ST	CT		Y																						
			MISC FEATR	I		CHEHALIS RIVER BR NPS																									
91.54		4.05	UXING	I		RAMP N-W	ST																								
						BRDG NUM 101/115N-W																									
91.60		4.11	MISC FEATR		R	GORE(S109166C)				2								C	28A	C		28	4	02	0005	U1		30	L	P	*

SR 101 COUPLET U.S. ROUTE - USSH COUNTY GRAYS HARBOR DOT DISTRICT 3
ABERDN

```
                                                        -------WIDTH AND SURFACE INFORMATION-------
                         :DIRECTION TO INVENTORY      |-BRIDGE|   |DECREAS/DIV|       |INCRES/UNDI|SPC|   |------CLASSIFICATIONS---
                         : :LEFT/RIGHT INDICATOR      |-UXING-|NBR|LFT     RHT|       |LFT     RHT|USE|TOT|            |LEGAL|
                         : :                          |-XROAD-|LNS|SHD RDY SHD|MEDIAN-|SHD RDY SHD|LNS|RDY|MTCE|CITY|ST|SPEED|T|P|S
SRMP  B ARM   |FEATURE   |D LR|DESCRIPTION             |OW TC L|D I|W/S W/S W/S|WD/S BR|W/S W/S W/S|WID|WID|A SE|NBR |FC|D  IB|R|K|T
_______|______|__________|_|__|________________________|__|__|_|_|_|___|___|___|____|__|___|___|___|___|___|_|__|____|__|__|__|_|_|_
 91.66    4.17 END ST     I    SOUTH H ST                        2                      C 28A   C      28 4 02 0005 U1    30 L P *
              ON RAMP      R  STATE ST                 ST    Y
              MISC FEATR I    END CPLT SR-101 MP 83.54
              END CTLSEC      CONTROL SECTION 1401
              END SECTN       ABERDN
```

SR 101 COUPLET HERON U.S. ROUTE - USSH COUNTY GRAYS HARBOR DOT DISTRICT 3

SRMP	B	ARM	FEATURE	D	LR	DESCRIPTION	BRIDGE/UXING/XROAD OW	TC	L	NBR LNS D	I	DECREAS/DIV LFT SHD W/S	RDY W/S	RHT SHD W/S	MEDIAN WD/S	BR	INCRES/UNDI LFT SHD W/S	RDY W/S	RHT SHD W/S	SPC USE LNS WID	TOT RDY WID	MTCE A	SE	CITY NBR	ST FC	LEGAL SPEED D	IB	T R	P K	S T
83.75		0.00	BEG ROUTE			HERON				3									C	44A	C	44	4	01	0005	U1	30	L	R	*
						SR 101 TO SR 101																								
			ENTER CITY			ABERDEEN																								
			BEG CTLSEC			CONTROL SECTION 1401																								
			BEG ST	I		H ST																								
			INTRSECTN		B	SR 101	ST	SG	Y																					
83.82		0.07	END ST	I		H ST				2									C	48A	C	48	4	01	0005	U1	30	L	B	*
			BEG ST	I		HERON ST																								
			INTRSECTN		R	SR 101 COABERDN (CPLT)	ST	SG	Y																					
83.88		0.13	END ST	I		HERON ST																								
			INTRSECTN		B	SR 101	ST	SG	Y																					
			MISC FEATR	I		SR 12 AHEAD		SG	Y																					
			END CTLSEC			CONTROL SECTION 1401																								
			END SECTN			HERON																								

SR 101 COUPLET PRTANG U.S. ROUTE - USSH COUNTY CLALLAM DOT DISTRICT 3

SRMP	B ARM	FEATURE	D	LR	DESCRIPTION	BRIDGE/UXING/XROAD/OW	TC	L	NBR/LNS/D	I	DECREAS/DIV LFT SHD W/S	RDY W/S	RHT SHD W/S	MEDIAN-WD/S	BR	INCRES/UNDI LFT SHD W/S	RDY W/S	RHT SHD W/S	SPC/USE/LNS/WID	TOT RDY WID	MTCE A	SE	CITY NBR	ST FC	LEGAL SPEED D	IB	T R	P K	S T
249.65	0.00	BEG ROUTE			PRTANG				2							C	27A		C	27	3	01	0990	U1	25	R	P	
					MP 249.65 TO E FIRST ST																								
		ENTER CITY			PORT ANGELES																								
		BEG CTLSEC			CONTROL SECTION 0501																								
		MISC FEATR	I		BEG WB CPLT SRMP 249.65																								
249.68	0.03	WYE CONN		L	SR 101 E BND	ST		Y	3							C	49A		C	49	3	01	0990	U1	25	R	P	
		INTRSECTN		L	GOLF COURSE RD	CT		Y																					
249.70	0.05	MISC FEATR		L	SGN ENT PORT ANGELES																								
249.72	0.07	INTRSECTN		R	ENNIS CUTOFF RD	CT		Y																					
249.77	0.12	BEG ST	I		E FRONT ST				3							C	49A		C	49	3	01	0990	U1	25	R	P	*
		INTRSECTN		L	PENN ST	CT		Y																					
249.88	0.23								2							C	41A		C	41	3	01	0990	U1	25	R	P	*
249.97	0.32	INTRSECTN		L	ALDER ST	CT		Y																					
250.05	0.40	INTRSECTN		B	ENNIS ST	CT	SG	Y	2							C	41A		C	41	3	01	0990	U1	25	R	X	*
250.16	0.51	INTRSECTN		B	LIBERTY ST	CT		Y																					
250.26	0.61	INTRSECTN		B	JONES ST	CT		Y																					
250.36	0.71	INTRSECTN		B	CHAMBERS ST	CT		Y																					
250.46	0.81	INTRSECTN		B	WASHINGTON ST	CT		Y																					
250.55	0.90	INTRSECTN		B	RACE ST	CT	SG	Y																					
250.66	1.01	INTRSECTN		B	FRANCIS ST	CT		Y																					
250.75	1.10	INTRSECTN		B	EUNICE ST	CT		Y																					
250.85	1.20	INTRSECTN		B	ALBERT ST	CT		Y																					
250.95	1.30	INTRSECTN		B	VINE ST	CT		Y																					
251.05	1.40	INTRSECTN		L	N PEABODY ST	CT		Y																					
251.25	1.60	END ST	I		E FRONT ST				2	1						C	50A		C	50	3	01	0990	U1	25	R	P	*
		BEG ST	I		N LINCOLN ST																								
		INTRSECTN		R	N LINCOLN ST	CT		Y																					
		INTRSECTN		R	E FRONT ST	CT		Y																					
251.32	1.67	END ST	I		N LINCOLN ST																								
		INTRSECTN		L	SR 101	ST	SG	Y																					
		INTRSECTN		R	E FRONT ST	CT	SG	Y																					
		END CTLSEC			CONTROL SECTION 0501																								
		END SECTN			PRTANG																								

INTERSECTION DETAIL

SRMP	B ARM	TURN LANES L NEAR LGT WD	R NEAR LGT WD	L FAR LGT WD	R FAR LGT WD	ACCELERATION LANES LEFT-- LGT WD	L-CNTR LGT WD	R-CNTR LGT WD	RIGHT- LGT WD
250.55	0.90	.03 11							
251.32	1.67	.03 12							

SR 102 MAINLINE STATE ROUTE - SRSH COUNTY MASON DOT DISTRICT 3

SRMP	B	ARM	FEATURE	D	LR	DESCRIPTION	BRIDGE/UXING/XROAD OW	TC	L	NBR LNS D	I	DECREAS/DIV LFT SHD W/S	RDY W/S	RHT SHD W/S	MEDIAN WD/S	BR	INCRES/UNDI LFT SHD W/S	RDY W/S	RHT SHD W/S	SPC USE LNS	TOT RDY WID	MTCE A	SE	CITY NBR	ST FC	LEGAL SPEED D	IB	T R	P K	S T
0.00		0.00	BEG ROUTE			MAIN ROUTE				1	1						8G	20A	8G		20	2	02		R3	45		L		
						CORRECTION CTR TO SR 101																								
			BEG CTLSEC			CONTROL SECTION 2336																								
			ENT/EXIT		R	WA ST CORRECTIONS CENTER ST			Y																					
0.07		0.07								1	1						8G	20B	8G		20	2	02		R3	45		L		
0.09		0.09								1	1						3G	20B	5G		20	2	02		R3	45		L		
0.20		0.20								1	1						3G	20B	3G		20	2	02		R3	45		L		
0.40		0.40	ENT/EXIT		R	WA ST CORRECTIONS CENTER ST			Y	1	1						3G	21B	3G		21	2	02		R3	45		L		
0.95		0.95								1	1						4G	20B	4G		20	2	02		R3	45		L		
1.00		1.00	MP MARKER		R	1																								
1.32		1.32	INTRSECTN		L	EELL HILL RD	CO		N																					
2.21		2.21	INTRSECTN		L	W PINE ACRES WAY	CO		N																					
2.24		2.24	ENT/EXIT		R	WA ST PATROL ACADEMY	ST		N																					
2.40		2.40	INTRSECTN		R	SANDERSON WAY N	CO		N																					
2.77		2.77	INTRSECTN		R	EXTENSION RD	CO		N																					
2.86		2.86	INTRSECTN		B	SR 101	ST	SS	Y																					
			END CTLSEC			CONTROL SECTION 2336																								
			END ROUTE																											

SR 103 MAINLINE STATE ROUTE - SRSH COUNTY PACIFIC DOT DISTRICT 4

SRMP	B ARM	FEATURE	D	LR	DESCRIPTION	BRIDGE/UXING/XROAD OW	TC	L	NBR LNS D	I	DECREAS/DIV LFT SHD W/S	RDY W/S	RHT SHD W/S	MEDIAN WD/S	BR	INCRES/UNDI LFT SHD W/S	RDY W/S	RHT SHD W/S	SPC USE LNS WID	TOT RDY WID	MTCE A	SE	CITY NBR	ST FC	LEGAL SPEED D	IB	T R	P K	S T
0.00	0.00	BEG ROUTE			MAIN ROUTE				1	1							C	40A		C	40	3	02	R3	35	L		*
					SR 101 T0 OCEAN PARK																							
		BEG CTLSEC			CONTROL SECTION 2531																							
		BEG ST	I		PACIFIC WAY																							
		INTRSECTN		R	SR 101	ST		Y																				
0.04	0.04	INTRSECTN		B	40TH PL	CO		Y																				
0.08	0.08	INTRSECTN		B	41ST PL	CO		Y																				
0.13	0.13	INTRSECTN		B	42ND PL	CO		N																				
0.18	0.18	INTRSECTN		B	43RD PL	CO		Y																				
0.23	0.23	INTRSECTN		B	44TH PL	CO		Y																				
0.27	0.27	INTRSECTN		B	45TH PL	CO		Y																				
0.32	0.32	INTRSECTN		B	46TH PL	CO		Y																				
0.37	0.37	INTRSECTN		L	47TH PL	CO		N																				
0.40	0.40	INTRSECTN		B	48TH PL	CO		Y																				
0.45	0.45	INTRSECTN		B	49TH PL	CO		Y																				
0.50	0.50	INTRSECTN		L	50TH ST	CO		N																				
0.56	0.56	END ST	I		PACIFIC WAY																							
		BEG ST	I		PACIFIC AVE																							
		INTRSECTN		B	51ST ST	CO		Y																				
0.57	0.57	ENTER CITY			LONG BEACH				1	1							C	40A		C	40	3	02	0690 R3	35	L	P	*
0.60	0.60	INTRSECTN		L	19TH ST S	CT		N																				
0.65	0.65	INTRSECTN		L	18TH ST S	CT		Y																				
0.70	0.70	INTRSECTN		B	17TH ST S	CT		N																				
0.74	0.74	INTRSECTN		B	16TH ST S	CT		Y																				
0.79	0.79	INTRSECTN		B	15TH ST S	CT		N																				
0.84	0.84	INTRSECTN		B	14TH ST S	CT		Y																				
0.89	0.89	INTRSECTN		B	13TH ST S	CT		Y	1	1							C	40A		C	40	3	02	0690 R3	25	L	P	*
0.94	0.94	INTRSECTN		B	12TH ST S	CT		Y																				
0.98	0.98	INTRSECTN		B	11TH ST S	CT		N																				
1.02	1.02	END ST	I		PACIFIC AVE				1	1							C	40A		C	40	3	02	0690 R3	25	L	B	*
		BEG ST	I		PACIFIC HWY																							
		MP MARKER		R	1																							
		INTRSECTN		L	10TH ST SW	CT		Y																				
		INTRSECTN		R	10TH ST SE	CT		Y																				
1.07	1.07	INTRSECTN		L	9TH ST SW	CT		Y																				
		INTRSECTN		R	9TH ST SE	CT		Y																				

INTERSECTION DETAIL

SRMP	B ARM	TURN LANES L NEAR LGT	WD	R NEAR LGT	WD	L FAR LGT	WD	R FAR LGT	WD	ACCELERATION LANES LEFT LGT	WD	L-CNTR LGT	WD	R-CNTR LGT	WD	RIGHT LGT	WD
0.00	0.00					.03	10										
1.02	1.02	.02	11			.01	11										

SR 103 MAINLINE STATE ROUTE - SRSH COUNTY PACIFIC DOT DISTRICT 4

SRMP	B ARM	FEATURE	DIRECTION TO INVENTORY / LEFT/RIGHT INDICATOR	DESCRIPTION	BRIDGE/XING/XROAD OW	TC	L	NBR LNS D	I	DECREAS/DIV LFT SHD W/S	RDY W/S	RHT SHD W/S	MEDIAN WD/S	BR	INCRES/UNDI LFT SHD W/S	RDY W/S	RHT SHD W/S	SPC USE LNS WID	TOT RDY WID	MTCE A	SE	CITY NBR	ST FC	LEGAL SPEED D	IB	T R	P K	S T
1.11	1.11	INTRSECTN	R	8TH ST SE	CT		Y	1	1						C	40A	C		40	3	02	0690	R3	25	L	B	*
1.16	1.16	INTRSECTN	L	7TH ST SW	CT		Y																				
		INTRSECTN	R	7TH ST SE	CT		Y																				
1.23	1.23	INTRSECTN	B	5TH ST S	CT		Y																				
1.28	1.28	INTRSECTN	R	4TH ST SE	CT		Y																				
		INTRSECTN	L	4TH ST SW	CT		Y																				
1.31	1.31	INTRSECTN	B	3RD ST S	CT		Y																				
1.35	1.35	INTRSECTN	R	2ND ST SE	CT		Y																				
		INTRSECTN	L	2ND ST SW	CT		Y																				
1.39	1.39	INTRSECTN	B	BOLSTAD ST	CT	SG	Y																				
1.43	1.43	INTRSECTN	L	2ND ST NW	CT		Y																				
		INTRSECTN	R	2ND ST NE	CT		Y																				
1.48	1.48	INTRSECTN	R	3RD ST NE	CT		Y	1	1						C	40A	C		40	3	02	0690	R3	25	L	P	*
		INTRSECTN	L	3RD ST NW	CT		Y																				
1.54	1.54	INTRSECTN	B	4TH ST N	CT		Y																				
1.59	1.59	INTRSECTN	B	5TH ST N	CT		Y																				
1.65	1.65	INTRSECTN	B	6TH ST N	CT		Y	1	1						C	40A	C		40	3	02	0690	R3	35	L	P	*
1.70	1.70	INTRSECTN	B	7TH ST N	CT		Y																				
1.75	1.75	INTRSECTN	B	8TH ST N	CT		N																				
1.80	1.80	INTRSECTN	B	9TH ST N	CT		Y																				
1.85	1.85	INTRSECTN	B	10TH ST N	CT		N																				
1.90	1.90	INTRSECTN	B	11TH ST N	CT		Y																				
1.96	1.96	INTRSECTN	R	12TH ST N	CT		N																				
2.00	2.00	INTRSECTN	B	13TH ST N	CT		Y																				
2.03	2.03	MP MARKER	R	2																							
2.08	2.08	INTRSECTN	L	14TH ST N	CT		Y																				
2.18	2.18	INTRSECTN	B	16TH ST N	CT		Y																				
2.27	2.27	INTRSECTN	B	17TH ST N	CT		Y																				
2.34	2.34	INTRSECTN	L	18TH ST	CT		Y																				
2.44	2.44	INTRSECTN	L	19TH ST N	CT		Y																				
2.52	2.52	END ST	I	PACIFIC HWY				1	1						C	30A	3A		30	3	02	0690	R3	35	L	P	*
		BEG ST	I	PACIFIC WAY																							
		INTRSECTN	B	PIONEER RD	CT		Y																				
2.56	2.56	INTRSECTN	R	91ST ST N	CT		N																				
		INTRSECTN	L	22ND ST N	CT		N																				
2.60	2.60	INTRSECTN	R	92ND ST N	CT		N																				
		INTRSECTN	L	23RD ST N	CT		N																				
2.64	2.64	INTRSECTN	R	93RD ST N	CT		N																				
2.69	2.69	INTRSECTN	R	94TH ST N	CT		N																				
2.73	2.73	INTRSECTN	R	95TH ST N	CT		Y																				
		INTRSECTN	L	26TH ST N	CT		Y																				
2.93	2.93	INTRSECTN	L	98 PL	CT		N	1	1						3A	24A	3A		24	3	02	0690	R3	50	L	P	*
2.94	2.94	LEAVE CITY		LONG BEACH				1	1						3A	24A	3A		24	3	02	$$$$	R3	50	L	$	*

SR 103 MAINLINE STATE ROUTE - SRSH COUNTY PACIFIC DOT DISTRICT 4

SRMP	B	ARM	FEATURE	D	LR	DESCRIPTION	BRIDGE/UXING/XROAD OW	TC	L	NBR LNS D	I	DECREAS/DIV LFT SHD W/S	RDY W/S	RHT SHD W/S	MEDIAN WD/S	BR	INCRES/UNDI LFT SHD W/S	RDY W/S	RHT SHD W/S	SPC USE LNS WID	TOT RDY WID	MTCE A	SE	CITY NBR	ST FC	LEGAL SPEED D	IB	T R	P K	S T
2.95		2.95	MISC FEATR		L	SGN ENT LONG BEACH				1	1						3A	24A	3A		24	3	02		R3	50	L		*
3.02		3.02	MP MARKER		R	3																								
3.17		3.17	INTRSECTN		L	CHEHALIS ST		CO		N																				
3.33		3.33	INTRSECTN		L	106TH ST		CO		Y																				
4.01		4.01	MP MARKER		R	4																								
4.41B		4.41	BEG EQ			BEGIN BACK																								
4.41		4.43	EQUATION			004.43B=004.41																								
			INTRSECTN		B	CRANBERRY RD		CO		N																				
4.66		4.68	INTRSECTN		L	133 PL		CO		N																				
4.80		4.82	INTRSECTN		L	136 PL		CO		N																				
4.88		4.90	INTRSECTN		L	138 ST		CO		Y																				
4.98		5.00	MP MARKER		R	5																								
5.03		5.05	INTRSECTN		L	141 ST		CO		N																				
5.14		5.16	INTRSECTN		B	143 PL		CO		N																				
5.27		5.29	INTRSECTN		L	145 PL		CO		N																				
5.29		5.31	INTRSECTN		L	146 PL		CO		N																				
5.34		5.36	INTRSECTN		B	147 PL		CO		N																				
5.39		5.41	INTRSECTN		R	148 PL		CO		N																				
6.00		6.02	MP MARKER		R	6																								
6.12		6.14	INTRSECTN		L	163 PL		CO		N																				
6.16		6.18	INTRSECTN		L	164 PL		CO		N																				
6.20		6.22	INTRSECTN		L	165 ST		CO		Y																				
6.27		6.29	INTRSECTN		L	166 PL		CO		N																				
6.48		6.50	INTRSECTN		L	170 PL		CO		N																				
6.53		6.55	INTRSECTN		L	171 PL		CO		N																				
6.82		6.84	INTRSECTN		L	177 ST		CO		N																				
6.85		6.87	INTRSECTN		L	177 PL		CO		N																				
6.90		6.92	INTRSECTN		L	178 PL		CO		Y																				
7.00		7.02	MP MARKER		R	7																								
7.08		7.10	ENT/EXIT		L	LOOMIS LAKE STATE PARK		ST		Y																				
7.19		7.21	INTRSECTN		L	184 PL		CO		N																				
7.34		7.36	INTRSECTN		L	187 PL		CO		N																				
7.37		7.39	INTRSECTN		L	188 PL		CO		Y																				
7.38		7.40	ENT/EXIT		R	PUBLIC FISHING		ST		N																				
7.45		7.47	INTRSECTN		L	189 PL		CO		N																				
7.68		7.70	INTRSECTN		B	194 ST		CO		Y																				
7.76		7.78	INTRSECTN		L	196 ST		CO		N																				
7.77		7.79	INTRSECTN		R	196 ST		CO		N																				
7.82		7.84	INTRSECTN		L	197 ST		CO		Y																				
7.87		7.89	INTRSECTN		L	198 ST		CO		N																				
7.90		7.92	INTRSECTN		B	198 PL		CO		N																				
7.95		7.97	INTRSECTN		L	199 PL		CO		N																				
7.98		8.00	INTRSECTN		R	PARK RD		CO		N																				

SR 103 MAINLINE STATE ROUTE - SRSH COUNTY PACIFIC DOT DISTRICT 4

SRMP	B ARM	FEATURE	DIRECTION TO INVENTORY / LEFT/RIGHT INDICATOR	DESCRIPTION	BRIDGE/XING/XROAD OW	TC	L	WIDTH AND SURFACE INFORMATION: NBR LNS D	I	DECREAS/DIV LFT SHD W/S	RDY W/S	RHT SHD W/S	MEDIAN WD/S	BR	INCRES/UNDI LFT SHD W/S	RDY W/S	RHT SHD W/S	SPC USE LNS WID	TOT RDY WID	MTCE A	SE	CITY NBR	CLASSIFICATIONS: ST FC	LEGAL SPEED D	IB	T R	P K	S T
7.99	8.01	MP MARKER	R	8				1	1						3A	24A	3A		24	3	02		R3	50	L		*
8.03	8.05	INTRSECTN	R	201 ST	CO		N																				
8.04	8.06	INTRSECTN	L	201 ST	CO		N																				
8.31	8.33	INTRSECTN	L	207 ST	CO		N																				
8.39	8.41	INTRSECTN	R	208 PL	CO		N																				
8.50	8.52	INTRSECTN	L	210 PL	CO		N																				
8.65	8.67	INTRSECTN	L	213 PL	CO		N																				
8.89	8.91	MISC FEATR	R	SGN ENT KLIPSAN BEACH																							
8.98	9.00	MP MARKER	R	9																							
9.12	9.14	INTRSECTN	R	222 PL	CO		N																				
9.23	9.25	INTRSECTN	L	225 ST	CO		N																				
9.35	9.37	INTRSECTN	R	227 PL	CO		N																				
9.46	9.48	INTRSECTN	B	229 PL	CO		Y																				
9.50	9.52	MISC FEATR	L	SGN ENT KLIPSAN BEACH																							
9.82	9.84	INTRSECTN	R	P ST	CO		N																				
9.95	9.97	INTRSECTN	L	239 PL	CO		Y																				
10.00	10.02	MP MARKER	R	10																							
		INTRSECTN	L	240 ST	CO		N																				
10.11	10.13							1	1						10A	24A	10A		24	3	02		R3	50	L		*
10.25	10.27	INTRSECTN	R	245 ST	CO		N																				
10.30	10.32	INTRSECTN	L	246TH ST	CO		N	1	1						2A	25A	2A		25	3	02		R3	50	L		*
10.38	10.40	INTRSECTN	L	247TH PL	CO		Y																				
10.48	10.50	END ST	I	PACIFIC WAY																							
		BEG ST	I	VERNON AVE																							
		INTRSECTN	R	249 PL	CO		N																				
10.49	10.51	MISC FEATR	R	SGN ENT OCEAN PARK																							
10.52	10.54	INTRSECTN	R	250 PL	CO		N																				
10.56	10.58							1	1						2A	25A	2A		25	3	02		R3	35	L		*
10.57	10.59	INTRSECTN	B	251 PL	CO		N																				
10.63	10.65	INTRSECTN	B	252 PL	CO		Y																				
10.68	10.70	INTRSECTN	B	253 PL	CO		Y																				
10.73	10.75	INTRSECTN	B	254 PL	CO		Y	1	1						8A	24A	8A		24	3	02		R3	35	L		*
10.78	10.80	INTRSECTN	R	255 PL	CO		N																				
10.83	10.85	INTRSECTN	B	256 PL	CO		Y	1	1						$$C	40A	$$C		40	3	02		R3	35	L		*
10.93	10.95	INTRSECTN	B	258 PL	CO		N																				
10.98	11.00	INTRSECTN	B	259 PL	CO		Y																				
11.00	11.02	MP MARKER	R	11																							
11.03	11.05	INTRSECTN	B	260 PL	CO		N																				
11.05	11.07							1	1						C	40A	C		40	3	02		R3	25	L		*
11.09	11.11	END ST	I	VERNON AVE				1	1						10A	22A	10A		22	3	02		R3	25	L		*
		BEG ST	I	BAY ST																							
		INTRSECTN	L	VERNON AVE	CO	RF	N																				
		INTRSECTN	L	BAY ST	CO	RF	N																				

SR 103 MAINLINE STATE ROUTE - SRSH COUNTY PACIFIC DOT DISTRICT 4

SRMP	B	ARM	FEATURE	D	LR	DESCRIPTION	BRIDGE-UXING-XROAD-OW	TC	L	NBR LNS D	I	DECREAS/DIV LFT SHD W/S	RDY W/S	RHT SHD W/S	MEDIAN-WD/S	BR	INCRES/UNDI LFT SHD W/S	RDY W/S	RHT SHD W/S	SPC USE LNS WID	TOT RDY WID	MTCE A	SE	CITY NBR	ST FC	LEGAL SPEED D	IB	T R	P K	S T
11.13		11.15								1	1						3A	22A	10A		22	3	02		R3	25	L		*
11.14		11.16	INTRSECTN		B	RIDGE AVE	CO		N																				
11.21		11.23	INTRSECTN		B	R ST	CO		N																				
11.25		11.27								1	1						3A	22A	3A		22	3	02		R3	25	L		*
11.36		11.38	INTRSECTN		R	U ST	CO		N																				
11.38		11.40								1	1						3A	22A	3A		22	3	02		R3	35	L		*
11.53		11.55	INTRSECTN		R	SEABREEZE LN	PV		N																				
11.62		11.64	INTRSECTN		R	Z ST	CO		N																				
11.63		11.65	INTRSECTN		L	Z PL	CO		N																				
11.86		11.88	END ST	I		BAY ST				1	1						1G	20B	1G		20	3	02		R3	35	L		*
			BEG ST	I		SANDRIDGE RD																							
			INTRSECTN		R	SANDRIDGE RD	CO	SS	N																				
12.01		12.03	INTRSECTN		L	264 PL	CO		N																				
12.06		12.08	INTRSECTN		L	CO RD	CO		N																				
12.14		12.16	INTRSECTN		L	267 PL	CO		N																				
12.18		12.20	INTRSECTN		L	268 ST	CO		Y																				
12.27		12.29	INTRSECTN		L	270 ST	CO		Y																				
12.33		12.35	INTRSECTN		L	271 ST	CO		N																				
12.37		12.39	INTRSECTN		B	272 ST	CO		N																				
12.42		12.44	INTRSECTN		R	273 ST	CO		N																				
12.52		12.54	INTRSECTN		R	275 ST	CO		N																				
12.61		12.63	INTRSECTN		L	PVT RD	PV		N																				
12.82		12.84	INTRSECTN		R	281 ST	CO		N																				
12.96		12.98	INTRSECTN		R	PVT RD	PV		N																				
13.34		13.36	INTRSECTN		L	JOE JOHNS RD	CO		N																				
13.50		13.52	INTRSECTN		R	ELLIOT RD-291 RD	PV		N																				
13.54		13.56								1	1						1G	20B	1G		20	3	02		R3	45	L		*
13.57		13.59								1	1						2G	20B	2G		20	3	02		R3	45	L		*
13.64		13.66	INTRSECTN		R	ROWE WAY-291 RD	PV		N																				
14.00		14.02	MP MARKER		R	14																							
14.73		14.75	INTRSECTN		L	SAUNDERS RD	CO		N																				
14.88		14.90	INTRSECTN		L	321 RD	CO		N																				
15.45		15.47	INTRSECTN		R	TERRITORY RD	CO		N	1	1						1G	20B	1G		20	3	02		R3	45	L		*
15.56		15.58	INTRSECTN		L	334 PL	CO		N																				
15.73		15.75	ENT/EXIT		R	OYSTERVILLE SCHOOL RD	CO		N																				
			INTRSECTN		R	334 PL	CO		N																				
15.92		15.94	END ST	I		SANDRIDGE RD																							
			BEG ST	I		OYSTERVILLE RD																							
			INTRSECTN		R	OYSTERVILLE RD	CO	SS	N																				
15.93		15.95								1	1						1G	20B	1G		20	3	02		R3	25	L		*
16.09		16.11	INTRSECTN		L	OYSTERVILLE CEMETERY RD	CO		N	1	1						2G	20B	2G		20	3	02		R3	25	L		*
16.25		16.27	END ST	I		OYSTERVILLE RD				1	1						1G	20B	2G		20	3	02		R3	35	L		*
			BEG ST	I		STACKPOLE RD																							

SR 103 MAINLINE STATE ROUTE - SRSH COUNTY PACIFIC DOT DISTRICT 4

SRMP	B	ARM	FEATURE	D	LR	DESCRIPTION	BRIDGE/UXING/XROAD OW	TC	L	NBR LNS D	I	DECREAS/DIV LFT SHD W/S	RDY W/S	RHT SHD W/S	MEDIAN WD/S	BR	INCRES/UNDI LFT SHD W/S	RDY W/S	RHT SHD W/S	SPC USE LNS WID	TOT RDY WID	MTCE A	SE	CITY NBR	ST FC	LEGAL SPEED D	IB	T R	P K	S T
16.25		16.27	INTRSECTN		L	OYSTERVILLE RD	CO		N	1	1						1G	20B	2G		20	3	02		R3		35	L		*
16.47		16.49								1	1						1G	20B	1G		20	3	02		R3		35	L		*
19.11		19.13	MISC FEATR		B	SGN ENT L'BETTR PT ST PK																								
19.95		19.97	END ST	I		STACKPOLE RD																								
			MISC FEATR	B		ENT LEADBETTER PT ST PK																								
			END CTLSEC			CONTROL SECTION 2531																								
			END ROUTE																											

SR 104 MAINLINE STATE ROUTE - SRSH COUNTY JEFFERSON DOT DISTRICT 3

SRMP	B ARM	FEATURE	D	LR	DESCRIPTION	BRIDGE/UXING/XROAD OW	TC	L	NBR LNS D	I	DECREAS/DIV LFT SHD W/S	RDY W/S	RHT SHD W/S	MEDIAN WD/S	BR	INCRES/UNDI LFT SHD W/S	RDY W/S	RHT SHD W/S	SPC USE LNS WID	TOT RDY WID	MTCE A	SE	CITY NBR	ST FC	LEGAL SPEED D	IB	T R	P K	S T
0.20	0.00	BEG ROUTE			MAIN ROUTE				1	2	8A	14A	4A	260S	DE	C	30A	C		44	3	01		R1	60	R		
					SR 101 TO SR 522/L F PRK																							
		BEG CTLSEC			CONTROL SECTION 1630																							
		BEG BRIDGE I			SR 101	ST																						
					BRDG NUM 104/001																							
0.25	0.05	END BRIDGE I			SR 101				1	1	8A	14A	4A	190S	DE	4A	11A	8A		25	3	01		R1	60	R		
		BEG SU LN	R		CLIMBING 11A																							
0.41	0.21	INTRSECTN	L		SR 104 W BND	ST	Y		1	1	$$$	$$$	$$$	$$$$	$$	8A	22A	8A	11	33	3	01		R1	60	R		
1.00	0.80	MP MARKER	R		1																							
2.00	1.80	END SU LN	R		CLIMBING 11A				1	1						8A	22A	8A	$$$	22	3	01		R1	60	R		
		MP MARKER	R		2																							
3.03	2.83	MP MARKER	R		3																							
4.01	3.81	MP MARKER	R		4																							
4.34	4.14	ON/OFF RMP	L		CENTER RD	ST	Y																					
4.38	4.18	BEG BRIDGE B			CENTER RD	ST			1	1						$$C	38A	$$C		38	3	01		R1	60	R		
					BRDG NUM 104/002																							
4.39	4.19	END BRIDGE B			CENTER RD				1	1						8A	22A	8A		22	3	01		R1	60	R		
5.00	4.80	MP MARKER	R		5																							
6.00	5.80	MP MARKER	R		6																							
6.10	5.90	INTRSECTN	B		SANDY SHORE RD	CO	N																					
7.01	6.81	MP MARKER	R		7																							
8.01	7.81	MP MARKER	R		8																							
8.87	8.67	INTRSECTN	L		SR 19-BEAVER VALLEY RD	ST	Y																					
		INTRSECTN	R		BEAVER VALLEY RD	CO	Y																					
9.00	8.80	MP MARKER	R		9																							
9.85	9.65	INTRSECTN	L		PVT RD	PV	N																					
10.00	9.80	MP MARKER	R		10																							
10.84	10.64								1	1						9A	24A	9A		24	3	01		R1	60	R		
10.96	10.76	WYE CONN	R		SOUTH POINT RD	CO	Y																					
11.00	10.80	MP MARKER	L		11																							
		INTRSECTN	R		SOUTH POINT RD	CO	Y																					
11.46	11.26	INTRSECTN	L		TEAL LAKE RD	CO	N																					
11.47	11.27	INTRSECTN	R		SHINE RD	CO	N																					
12.00	11.80	MP MARKER	R		12																							
12.82	12.62	INTRSECTN	L		OLD STARK RD	CO	N																					
13.00	12.80	MP MARKER	R		13																							

INTERSECTION DETAIL

SRMP	B ARM	TURN LANES L NEAR LGT WD	R NEAR LGT WD	L FAR LGT WD	R FAR LGT WD	ACCELERATION LANES LEFT LGT WD	L-CNTR LGT WD	R-CNTR LGT WD	RIGHT LGT WD
8.87	8.67	.03 12			.09 12			.03 12	
11.00	10.80			.04 12			.04 12		

SR 104 MAINLINE STATE ROUTE - SRSH COUNTY JEFFERSON DOT DISTRICT 3

SRMP	B	ARM	FEATURE	D	LR	DESCRIPTION	BRIDGE/UXING/XROAD OW	TC	L	NBR LNS D	I	DECREAS/DIV LFT SHD W/S	RDY W/S	RHT SHD W/S	MEDIAN WD/S	BR	INCRES/UNDI LFT SHD W/S	RDY W/S	RHT SHD W/S	SPC USE LNS	TOT RDY WID	MTCE A	SE	CITY NBR	ST FC	LEGAL SPEED D	IB	T R	P K	S T
13.11		12.91								1	1						9A	24A	9A		24	3	01		R1	60	R		
13.17		12.97	BEG SU LN		L	CLIMBING	12A			1	1						9A	24A	9A	12	36	3	01		R1	60	R		
13.58		13.38								1	1						9A	24A	9A	12	36	3	01		R1	40	R		
13.76		13.56	INTRSECTN		L	PARADISE BAY RD		CO	Y																				
			INTRSECTN		R	SHINE RD		CO	Y																				
13.88		13.68	END SU LN		L	CLIMBING	12A			1	1						9A	24A	9A	$$$	24	3	01		R1	40	R		
13.91		13.71	MISC FEATR		R	SGN ENT KITSAP COUNTY																							
13.92		13.72	TRAF RCDR	B		R085 0																							
13.93		13.73	BEG BRIDGE	B		HOOD CANAL-WEST HALF BRDG NUM 104/005.1		ST		1	1						$$W	28P	$$W		28	2	03		R1	40	R		
14.03		13.83								1	1						W	30P	W		30	2	03		R1	40	L		
14.67		14.47	END CTLSEC			CONTROL SECTION 1630																							
			LEAVE CO			JEFFERSON																							

INTERSECTION DETAIL

SRMP	B	ARM	TURN LANES L NEAR LGT	WD	R NEAR LGT	WD	L FAR LGT	WD	R FAR LGT	WD	ACCELERATION LANES LEFT-- LGT	WD	L-CNTR LGT	WD	R-CNTR LGT	WD	RIGHT- LGT	WD
13.76		13.56	.03	12			.03	12	.03	12								

SR 104 MAINLINE STATE ROUTE - SRSH COUNTY KITSAP DOT DISTRICT 3

SRMP	B ARM	FEATURE	D	LR	DESCRIPTION	BRIDGE/UXING/XROAD OW	TC	L	NBR LNS D	I	DECREAS/DIV LFT SHD W/S	RDY W/S	RHT SHD W/S	MEDIAN WD/S	BR	INCRES/UNDI LFT SHD W/S	RDY W/S	RHT SHD W/S	SPC USE LNS WID	TOT RDY WID	MTCE A	SE	CITY NBR	ST FC	LEGAL SPEED D	IB	T R	P K	S T
14.67	14.47	ENTER CO			KITSAP				1	1							W	30P	W		30	2	03		R1	40		L	
		BEG CTLSEC			CONTROL SECTION 1842																								
14.73	14.53	END BRIDGE B			HOOD CANAL-WEST HALF																								
		BEG BRIDGE B			HOOD CANL-EAST HALF	ST																							
					BRDG NUM 104/005.2																								
14.77	14.57								1	1	C	19P	C	4O		C	19P	C		38	2	03		R1	40		L	
14.82	14.62	ENT/EXIT		C	BRIDGE MAINTENANCE RD	OT		Y	1	1	C	19P	C	54O		C	19P	C		38	2	03		R1	40		L	
14.94	14.74								1	1	$	$$$	$	$$$$		C	28P	C		28	2	03		R1	40		L	
15.42	15.22	END BRIDGE B			HOOD CANL-EAST HALF				1	1						10A	28A	10A		28	2	01		R1	40		L	
15.43	15.23	MISC FEATR		L	SGN ENT JEFFERSON COUNTY																								
15.46	15.26	MISC FEATR		B	TOLL PLAZA																								
15.50	15.30	WYE CONN		R	SR 3	ST		Y																					
		WYE CONN		L	SR 104	ST		Y																					
15.54	15.34	INTRSECTN		R	SR 3	ST	SG	Y	1	1						10B	24A	10B		24	2	01		R1	45		R	
15.59	15.39	WYE CONN		L	SR 104	ST		Y																					
15.64	15.44								1	1						10B	22A	10B		22	2	01		R1	45		R	
15.98	15.78	INTRSECTN		L	WHEELER ST	CO		N	1	1						6B	22A	6B		22	2	01		R1	45		R	
16.00	15.80	MP MARKER		R	16				1	1						5A	22A	5A		22	2	01		R1	45		R	
16.44	16.24								1	1						5A	22A	5A		22	2	01		R1	25		R	
16.51	16.31	INTRSECTN		R	GAMBLE WAY	CO		N	1	1						3A	22A	3A		22	2	01		R1	25		R	
16.53	16.33	MISC FEATR		R	SGN ENT PORT GAMBLE																								
16.73	16.53	INTRSECTN		L	PACIFIC AVE	CO		N																					
16.76	16.56	INTRSECTN		R	OLYMPIC AVE	CO		N																					
16.82	16.62	INTRSECTN		L	RAINIER AVE	CO		N	1	1						$$$	22A	$$$		22	2	01		R1	25		R	
16.96	16.76	INTRSECTN		R	KELLER ST	CO		N																					
16.99	16.79	MP MARKER		R	17																								
17.00	16.80	MISC FEATR		L	SGN ENT PORT GAMBLE				1	1						3A	22A	3A		22	2	01		R1	25		R	
17.13	16.93								1	1						3A	22A	3A		22	2	01		R1	50		R	
17.99	17.79	MP MARKER		R	18																								
18.99	18.79	MP MARKER		R	19																								
19.65	19.45	WYE CONN		R	OLD PT GAMBLE RD	CO		Y	1	1						5A	24A	5A		24	2	01		R1	50		R	
19.66	19.46	INTRSECTN		R	OLD PT GAMBLE RD	CO		Y																					
19.99	19.79	MP MARKER		R	20																								
20.18	19.98	INTRSECTN		L	GAMBLE BAY NE RD	CO		Y																					
20.58	20.38	INTRSECTN		R	SR 307	ST	SG	Y	1	1						8A	33A	8A		33	2	01		R1	50		R	
20.60	20.40	BEG SU LN		C	TWO WAY TURN		12A		1	1						8A	24A	8A	12	36	2	01		R1	50		R	
20.63B	20.43	BEG EQ			BEGIN BACK																								
20.69B	20.49	END SU LN		C	TWO WAY TURN		12A		1	1						8A	24A	8A	$$$	24	2	01		R1	50		R	
20.63	20.50	EQUATION			020.70B=020.63																								
20.76	20.63								1	1						4A	24A	4A		24	2	01		R1	50		R	
20.88	20.75	INTRSECTN		R	RITTER LN NE	CO		N																					
20.93	20.80	MP MARKER		R	21																								
21.50	21.37	INTRSECTN		R	HIGHLAND RD	CO		Y																					

INTERSECTION DETAIL

SRMP	B ARM	TURN LANES L NEAR LGT WD	R NEAR LGT WD	L FAR LGT WD	R FAR LGT WD	ACCELERATION LANES LEFT-- LGT WD	L-CNTR LGT WD	R-CNTR LGT WD	RIGHT- LGT WD
21.50	21.37			.05 12					

SR 104 MAINLINE STATE ROUTE - SRSH COUNTY KITSAP DOT DISTRICT 3

SRMP	B	ARM	FEATURE	D	LR	DESCRIPTION	BRIDGE/UXING/XROAD OW	TC	L	NBR LNS D	I	DECREAS/DIV LFT SHD W/S	RDY W/S	RHT SHD W/S	MEDIAN WD/S	BR	INCRES/UNDI LFT SHD W/S	RDY W/S	RHT SHD W/S	SPC USE LNS WID	TOT RDY WID	MTCE A	SE	CITY NBR	ST FC	LEGAL SPEED D	IB	T R	P K	S T
21.60		21.47								1	1						4A	24A	4A		24	2	01		R1	50	R		
22.00		21.87	INTRSECTN		R	MILLER BAY RD	CO	SG	Y	1	1						6A	22A	6A		22	2	01		R1	50	R		
			INTRSECTN		L	HANSVILLE RD	CO	SG	Y																				
22.01		21.88	MP MARKER		R	22																							
22.06		21.93	ENT FROM		L	SHOPPING CENTER	PV		Y																				
22.07		21.94	EXIT TO		L	SHOPPING CENTER	PV		Y																				
22.49		22.36	INTRSECTN		L	BALMORAL PL NE	CO		N																				
23.00		22.87	MP MARKER		R	23																							
23.04		22.91	BEG SU LN		R	HOLDING 12A				1	1						6A	22A	$$$	12	34	2	01		R1	50	R		
23.06		22.93	WYE CONN		L	PARCELL RD	CO		Y																				
23.08		22.95	INTRSECTN		L	PARCELL RD	CO		Y																				
23.09		22.96	WYE CONN		R	BARBER CUTOFF RD	CO		Y																				
23.10		22.97	WYE CONN		L	PARCELL RD	CO		Y	1	1						5A	22A		12	34	2	01		R1	50	R		
23.11		22.98	INTRSECTN		R	BARBER CUTOFF RD	CO		Y																				
23.12		22.99	WYE CONN		R	BARBER CUTOFF RD	CO		Y																				
23.59		23.46								1	1						5A	22A		12	34	2	01		R1	25	R		
23.66		23.53	MISC FEATR		R	SGN ENT KINGSTON																							
23.89		23.76	INTRSECTN		L	LINDVOG RD	CO		Y																				
23.90		23.77	CHG SU LN		R	HOLDING 09A				1	1						6A	23A		19	42	2	01		R1	25	R		
			BEG SU LN		C	TWO WAY TURN 10A																							
24.00		23.87	MP MARKER		R	24																							
24.06		23.93	END SU LN		C	TWO WAY TURN 10A				1	1						6A	34A		9	43	2	01		R1	25	R		
24.10		23.97	INTRSECTN		B	W 1ST ST NE	CO	SG	Y																				
24.14		24.01	BEG SU LN		C	TWO WAY TURN 12A				1	1						6A	22A		21	43	2	01		R1	25	R		
24.16		24.03	INTRSECTN		L	NE E 2ND ST	CO		Y																				
24.18		24.05	END SU LN		C	TWO WAY TURN 12A				1	1						6A	34A		9	43	2	01		R1	25	R		
24.23		24.10	INTRSECTN		L	ILLINOIS AVE NE	CO		Y	$	1						6A	34A		9	43	2	01		R1	25	R		
			MISC FEATR	D		COUPLET - COKNGSTN																							
24.25		24.12									2						6A	34A		9	43	2	01		R1	25	R		
24.27		24.14	INTRSECTN		R	NE MAINE AVE	CO		Y		3						6A	34A		9	43	2	01		R1	25	R		
24.32		24.19	END SU LN		R	HOLDING 09A					4						$$C	52A	C	$$$	52	2	01		R1	25	R		

INTERSECTION DETAIL

SRMP	B	ARM	TURN LANES L NEAR LGT	WD	R NEAR LGT	WD	L FAR LGT	WD	R FAR LGT	WD	ACCELERATION LANES LEFT LGT	WD	L-CNTR LGT	WD	R-CNTR LGT	WD	RIGHT LGT	WD
22.00		21.87	.04	12			.04	12	.04	12								
22.06		21.93									.02	12						
22.07		21.94							.03	12								
23.08		22.95	.03	12														
23.11		22.98					.03	12										
24.10		23.97	.03	12			.03	12										
24.23		24.10	.03	12														

SR 104 MAINLINE STATE ROUTE - SRSH COUNTY KITSAP DOT DISTRICT 3

SRMP	B	ARM	FEATURE	D	LR	DESCRIPTION	BRIDGE/UXING/XROAD OW	TC	L	NBR LNS D	I	DECREAS/DIV LFT SHD W/S	RDY W/S	RHT SHD W/S	MEDIAN WD/S	BR	INCRES/UNDI LFT SHD W/S	RDY W/S	RHT SHD W/S	SPC USE LNS WID	TOT RDY WID	MTCE A	SE	CITY NBR	ST FC	LEGAL SPEED D	IB	T R	P K	S T
24.32		24.19	INTRSECTN		R	NE W KINGSTON RD	CO		Y	4							C	52A	C		52	2	01		R1	25	R		
			INTRSECTN		L	IOWA AVE NE	CO		Y																				
24.39		24.26	INTRSECTN		B	OHIO AVE NE	CO		Y																				
24.43		24.30	INTRSECTN		B	WASHINGTON BLVD NE	CO		Y	2							C	48A	C		48	2	01		R1	25	R		
24.44		24.31	MISC FEATR		L	SGN ENT KINGSTON																							
24.45B		24.32	BEG EQ			BEGIN BACK																							
			TOLL BOOTH		B	KNGSTON FERRY TOLL BOOTH																							
						OWNER WSF																							
24.53B		24.40	LEAVE DIST			3				$							$	$$$	$		$$$	$	$$		$$	$$	$		
			BEG FER ZN			BEGIN FERRY ZONE																							
			END CTLSEC			CONTROL SECTION 1842																							
			MISC FEATR	D		COUPLET - COKNGSTN																							
			FERRY TERM		B	KINGSTON FERRY LANDING																							
						OWNER WSF																							
			LEAVE CO			KITSAP																							

INTERSECTION DETAIL

SRMP	B	ARM	TURN LANES L NEAR LGT	WD	R NEAR LGT	WD	L FAR LGT	WD	R FAR LGT	WD	ACCELERATION LANES LEFT LGT	WD	L-CNTR LGT	WD	R-CNTR LGT	WD	RIGHT LGT	WD
24.43		24.30	.04	11														

SR 104 MAINLINE STATE ROUTE - SRSH COUNTY SNOHOMISH DOT DISTRICT 1

SRMP	B	ARM	FEATURE	D	LR	DESCRIPTION	BRIDGE/UXING/XROAD OW	TC	L	NBR LNS D	I	DECREAS/DIV LFT SHD W/S	RDY W/S	RHT SHD W/S	MEDIAN WD/S	BR	INCRES/UNDI LFT SHD W/S	RDY W/S	RHT SHD W/S	SPC USE LNS WID	TOT RDY WID	MTCE A	SE	CITY NBR	ST FC	LEGAL SPEED D	IB	T R	P K	S T
24.45		24.41	ENTER CO			SNOHOMISH				2	2								C	60A	C	60	3	01	0365	U1	25	R	P
			ENTER CITY			EDMONDS																								
			EQUATION			024.54B=024.45																								
			BEG CTLSEC			CONTROL SECTION 3130																								
			TRAF RCDR	B		FY04 0																								
			INTRSECTN		B	RAILROAD AVE	CT		Y																					
			FERRY TERM		B	EDMONDS FERRY LANDING			Y																					
						OWNER WSF			Y																					
			END FER ZN			END FERRY ZONE																								
24.46		24.42	RR XING		B	NUM 85445K GRADE																								
24.50		24.46	WYE CONN		R	SR 104 E BND	ST		Y																					
24.51		24.47	INTRSECTN		L	SR 524	ST	SG	Y	1	2								C	48A	C	48	3	01	0365	U1	25	R	R
			INTRSECTN		L	SUNSET AVE	CT	SG	Y																					
24.58		24.54	INTRSECTN		R	JAMES ST	CT		Y																					
24.67		24.63	TOLL BOOTH		L	FERRY TOLL BOOTH			Y																					
						OWNER WSF			Y																					
24.68		24.64	INTRSECTN		B	DAYTON ST	CT	SG	Y	2	2								C	60A	C	60	3	01	0365	U1	40	R	P
24.80		24.76								2	2								C	48A	C	48	3	01	0365	U1	40	R	P
24.97		24.93	EXIT TO		L	FERRY HOLDING AREA	ST		Y																					
25.00		24.96	MP MARKER		R	25																								
25.13		25.09	INTRSECTN		R	PINE ST	CT		Y																					
			INTRSECTN		L	SR 524 SP3RDAVE (SPUR)	ST		Y																					
25.14		25.10	LEAVE CITY			EDMONDS				2	2								C	48A	C	48	3	01	1475	U1	40	R	P
			ENTER CITY			WOODWAY																								
			WYE CONN		R	PINE ST	CT		Y																					
25.15		25.11	WYE CONN		L	SR 524 SPUR	ST		Y																					
25.17		25.13	LEAVE CITY			WOODWAY				2	2								C	48A	C	48	3	01	0365	U1	40	R	P
			ENTER CITY			EDMONDS																								
25.34		25.30	BEG BRIDGE	B		3RD AVE	ST																							
						BRDG NUM 104/104																								
25.36		25.32	END BRIDGE	B		3RD AVE																								
25.44		25.40	INTRSECTN		L	SR 104 W BND	ST		Y	2	2	C	24A	C	12S	DE	C	24A	C			48	3	01	0365	U1	40	R	P
25.48		25.44	LEAVE CITY			EDMONDS				2	2	C	24A	C	12S	DE	C	24A	C			48	3	01	1475	U1	40	R	P
			ENTER CITY			WOODWAY																								
25.49		25.45	UXING		D	SR 104 WB*FIFTH ST	ST																							

INTERSECTION DETAIL

SRMP	B	ARM	TURN LANES L NEAR LGT	WD	R NEAR LGT	WD	L FAR LGT	WD	R FAR LGT	WD	ACCELERATION LANES LEFT-- LGT	WD	L-CNTR LGT	WD	R-CNTR LGT	WD	RIGHT- LGT	WD
24.58		24.54					.03	12										
24.68		24.64	.03	12			.03	12										
25.13		25.09	.04	12			.03	12										

SR 104 MAINLINE STATE ROUTE - SRSH COUNTY SNOHOMISH DOT DISTRICT 1

SRMP	B ARM	FEATURE	D	LR	DESCRIPTION	BRIDGE/UXING/XROAD OW	TC	L	NBR LNS D	I	DECREAS/DIV LFT SHD W/S	RDY W/S	RHT SHD W/S	MEDIAN-WD/S	BR	INCRES/UNDI LFT SHD W/S	RDY W/S	RHT SHD W/S	SPC USE LNS	WID	TOT RDY WID	MTCE A	SE	CITY NBR	ST FC	LEGAL SPEED D	IB	T R	P K	S T
25.49	25.45				BRDG NUM 104/106N				2	2	C 24A		C 12S	DE		C 24A		C			48	3	01	1475	U1	40		R	P	
25.55	25.51	INTRSECTN		L	FIFTH ST	CT		Y	2	4	C 24A		C 207S	DE		C 48A		C			72	3	01	1475	U1	40		R	P	
25.59	25.55	LEAVE CITY			WOODWAY				2	4	C 24A		C 207S	DE		C 48A		C			72	3	01	0365	U1	40		R	P	
		ENTER CITY			EDMONDS																									
25.70	25.66	INTRSECTN		L	SR 104 W BND	ST		Y	2	2	C 24A		$ 4A	UP		$ 36A		C			60	3	01	0365	U1	40		R	P	
25.78	25.74	BEG SU LN		C	TWO WAY TURN		14A		2	2	$ $$$		$$$$	$$		C 54A		C	14		68	3	01	0365	U1	40		R	P	
25.90	25.78	EQUATION			025.82 =025.90				2	2						C 54A		C	14		68	3	01	0365	U1	35		R	P	
25.96	25.84	BEG ST	I		EDMONDS WAY				2	2						C 46A		C	14		60	3	01	0365	U1	35		R	P	*
		MP MARKER		R	26																									
		INTRSECTN		L	PARADISE LN	CT		Y																						
26.00	25.88	WYE CONN		L	PARADISE LN	CT		Y																						
26.05	25.93	END SU LN		C	TWO WAY TURN		14A		2	2						C 46A		C	$$$		46	3	01	0365	U1	35		R	P	*
		WYE CONN		R	226TH ST	CT		Y																						
26.06	25.94	INTRSECTN		L	15TH ST SW	CT	SG	Y																						
		INTRSECTN		R	226TH ST SW	CT	SG	Y																						
26.07	25.95	BEG SU LN		C	TWO WAY TURN		14A		2	2						C 46A		C	14		60	3	01	0365	U1	35		R	P	*
26.11	25.99	END SU LN		C	TWO WAY TURN		14A		2	2	C 23A		14S	CU		$ 23A		C	$$$		46	3	01	0365	U1	35		R	P	*
26.18	26.06	INTRSECTN		L	15TH WAY SW	CT		Y																						
26.22	26.10	INTRSECTN		R	102ND PL W	CT		Y																						
26.28	26.16	BEG SU LN		C	TWO WAY TURN		14A		2	2	$ $$$		$$$$	$$		C 46A		C	14		60	3	01	0365	U1	35		R	P	*
26.37	26.25	END SU LN		C	TWO WAY TURN		14A		2	2						C 60A		C	$$$		60	3	01	0365	U1	35		R	P	*
26.43	26.31	INTRSECTN		B	100TH AVE W	CT	SG	Y																						
26.49	26.37	BEG SU LN		C	TWO WAY TURN		12A		2	2						C 46A		C	12		58	3	01	0365	U1	35		R	P	*
26.56	26.44								2	2						C 46A		C	12		58	3	01	0365	U1	40		R	P	*
26.59	26.47	INTRSECTN		R	97TH AVE W	CT		Y																						
26.66	26.54								2	2						C 48A		C	12		60	3	01	0365	U1	40		R	P	*
26.74	26.62	END SU LN		C	TWO WAY TURN		12A		2	2						C 60A		C	$$$		60	3	01	0365	U1	40		R	P	*
26.80	26.68	INTRSECTN		L	95TH PL W	CT	SG	Y																						
		ENT/EXIT		R	APARTMENTS	PV	SG	Y																						
26.86	26.74	BEG SU LN		C	TWO WAY TURN		12A		2	2						C 48A		C	12		60	3	01	0365	U1	40		R	P	*
26.93	26.81								2	2						C 46A		C	12		58	3	01	0365	U1	40		R	P	*
26.99	26.87	MP MARKER		R	27																									
27.12	27.00	INTRSECTN		B	232ND ST SW	CT		Y																						
27.16	27.04	INTRSECTN		L	232ND PL SW	CT		Y																						

INTERSECTION DETAIL

SRMP	B ARM	TURN LANES L NEAR LGT	WD	R NEAR LGT	WD	L FAR LGT	WD	R FAR LGT	WD	ACCELERATION LANES LEFT-- LGT	WD	L-CNTR LGT	WD	R-CNTR LGT	WD	RIGHT- LGT	WD
26.06	25.94	.01	10			.01	10										
26.22	26.10					.02	14					.01	14				
26.43	26.31	.04	11			.04	11										
26.80	26.68	.04	12			.03	12										

SR 104 MAINLINE STATE ROUTE - SRSH COUNTY SNOHOMISH DOT DISTRICT 1

SRMP	B	ARM	FEATURE	D	LR	DESCRIPTION	BRIDGE/UXING/XROAD OW	TC	L	NBR LNS D	I	DECREAS/DIV LFT SHD W/S	RDY W/S	RHT SHD W/S	MEDIAN WD/S	BR	INCRES/UNDI LFT SHD W/S	RDY W/S	RHT SHD W/S	SPC USE LNS	WID	TOT RDY WID	MTCE A	SE	CITY NBR	ST FC	LEGAL SPEED D	IB	T R	P K	S T
27.22		27.10								2	2							C	46A	C	12	58	3	01	0365	U1	40	R	P	*
27.38		27.26	END SU LN		C	TWO WAY TURN	12A			2	2							C	60A	C	$$$	60	3	01	0365	U1	40	R	P	*
27.39		27.27	INTRSECTN		B	236TH ST SW		CT	SG	Y																				
27.40		27.28	BEG SU LN		C	TWO WAY TURN	14A			2	2							C	46A	C	14	60	3	01	0365	U1	40	R	P	*
27.47		27.35	END SU LN		C	TWO WAY TURN	14A			2	2							C	60A	C	$$$	60	3	01	0365	U1	40	R	P	*
27.52		27.40	WYE CONN		R	238TH ST SW		CT		Y																				
27.55		27.43	INTRSECTN		B	238TH ST SW		CT		Y																				
27.58		27.46	WYE CONN		L	238TH ST SW		CT		Y																				
27.63		27.51	BEG SU LN		C	TWO WAY TURN	11A			2	2							C	49A	C	11	60	5	02	0365	U1	40	R	P	*
27.69		27.57	END SU LN		C	TWO WAY TURN	11A			2	2							C	60A	C	$$$	60	5	02	0365	U1	40	R	P	*
27.71		27.59	WYE CONN		R	240TH ST SW		CT		Y																				
27.72		27.60	INTRSECTN		B	240TH ST SW		CT		Y																				
27.75		27.63	END ST	I		EDMONDS WAY				2	2							C	60A	C		60	5	02	0365	U1	40	R	P	$
			WYE CONN		L	240TH ST SW		CT		Y																				
27.78		27.66								2	2							C	48A	6A		48	5	02	0365	U1	40	R	P	
27.79		27.67	OFF RAMP		R	SR 99 SB		ST		Y																				
27.82		27.70	ON RAMP		L	SR 99 NB		ST		Y																				
27.84		27.72	MISC FEATR		R	GORE (SR 99 S104355)																								
27.88		27.76								2	2						6A	48A	$$C			48	5	02	0365	U1	40	R	P	
27.89		27.77	MISC FEATR		R	GORE (SR 99 R504362)																								
27.90		27.78	UXING	B		SR 99		ST																						
						BRDG NUM 099/600																								
27.93		27.81	MP MARKER		R	28																								
			MISC FEATR		L	GORE (SR 99 P504362)																								
28.00		27.88	MISC FEATR		L	GORE (SR 99 Q104367)																								
28.01		27.89	ON RAMP		R	SR 99 SB		ST		Y																				
28.07		27.95	OFF RAMP		L	SR 99 NB		ST		Y	2	2					$$C	48A		C		48	5	02	0365	U1	40	R	P	
28.16		28.04	WYE CONN		R	244TH ST SW WB		CT		Y																				
28.20		28.08	INTRSECTN		L	SR 104 WB		ST		Y																				
28.23		28.11	LEAVE CITY			EDMONDS				2	2							C	48A	C		48	5	02	$$$$	U1	40	R	$	
			END CTLSEC			CONTROL SECTION 3130																								
			LEAVE CO			SNOHOMISH																								

INTERSECTION DETAIL

SRMP	B	ARM	TURN LANES L NEAR LGT	WD	R NEAR LGT	WD	L FAR LGT	WD	R FAR LGT	WD	ACCELERATION LANES LEFT LGT	WD	L-CNTR LGT	WD	R-CNTR LGT	WD	RIGHT LGT	WD
27.39		27.27	.01	12			.01	12										
27.55		43	.06	11			.06	11										
27.72		60	.04	11			.04	11										

SR 104 MAINLINE STATE ROUTE - SRSH COUNTY KING DOT DISTRICT 1

SRMP	B ARM	FEATURE	D	LR	DIRECTION TO INVENTORY / LEFT/RIGHT INDICATOR / DESCRIPTION	BRIDGE-UXING-XROAD- OW	TC	L	NBR LNS D	I	DECREAS/DIV LFT SHD W/S	RDY W/S	RHT SHD W/S	MEDIAN-WD/S	BR	INCRES/UNDI LFT SHD W/S	RDY W/S	RHT SHD W/S	SPC USE LNS WID	TOT RDY WID	MTCE A	SE	CITY NBR	ST FC	LEGAL SPEED D	IB	T R	P K	S T
28.23	28.11	ENTER CO			KING				2	2							C	48A		C		48	5	02		U1		40	R
		BEG CTLSEC			CONTROL SECTION 1748																								
		INTRSECTN	B		244TH ST SW WB	CO	SG	Y																					
28.26	28.14	INTRSECTN	L		SR 104 WB	ST		Y																					
28.69	28.16	EQUATION			028.28 =028.69																								
		INTRSECTN	R		244TH ST SW EB	CO	SG	Y																					
28.83	28.30	INTRSECTN	L		76TH AVE NE	CO	SG	Y	2	2							C	60A		C		60	5	02		U1		40	R
		INTRSECTN	R		MERIDIAN AVE N	CO	SG	Y																					
28.91	28.38	BEG SU LN	C		TWO WAY TURN	12A			2	2							C	48A		C	12	60	5	02		U1		40	R
29.00	28.47	MP MARKER	R		29																								
29.07	28.54	END SU LN	C		TWO WAY TURN	12A			2	2							C	60A		C	$$$	60	5	02		U1		40	R
29.08	28.55	INTRSECTN	R		1ST AVE NE	CO	SG	Y																					
29.13	28.60	BEG SU LN	C		TWO WAY TURN	12A			2	2							C	48A		C	12	60	5	02		U1		40	R
29.20	28.67	EXIT TO	R		HOLYROOD CEMETERY	PV		Y																					
29.21	28.68	ENT FROM	R		HOLYROOD CEMETERY	PV		Y	2	2							C	48A	10A		12	60	5	02		U1		40	R
29.22	28.69								2	2							C	48A	9A		12	60	5	02		U1		40	R
29.30	28.77	END SU LN	C		TWO WAY TURN	12A			2	2							C	60A	9A		$$$	60	5	02		U1		40	R
29.33	28.80	INTRSECTN	R		5TH AVE NE	CO		Y	2	2						10A	60A	9A				60	5	02		U1		40	R
		ENT/EXIT	L		NILE TEMPLE	PV		Y																					
29.39	28.86	ON RAMP	L		SR 5 SB	ST		Y																					
29.41	28.88	BEG SU LN	R		AUXILIARY	12A			2	2						10A	60A	$$C			12	72	5	02		U1		40	R
		INTRSECTN	R		6TH AVE NE	CO		Y																					
29.48	28.95	END SU LN	R		AUXILIARY	12A			2	2	10A	24A		13A	CU	$$$	24A	10A		$$$		48	5	02		U1		40	R
		OFF RAMP	R		SR 5 SB	ST		Y																					
29.54	29.01	MISC FEATR	L		GORE (SR 5 R317843)																								
29.57	29.04	ON RAMP	L		SR 5 SB	ST	SG	Y																					
		INTRSECTN	C		MEDIAN XROAD	ST	SG	Y																					
		MISC FEATR	R		GORE (SR 5 S217717)		SG	Y																					
29.61	29.08	BEG SU LN	L		AUXILIARY	12A			2	2	10A	24A		13A	CU		24A	10A			12	60	5	02		U1		40	R
		OFF RAMP	L		SR 5 SB	ST		Y																					
		MISC FEATR	L		GORE (SR 5 S517717)																								
29.62	29.09	BEG SU LN	LC		HIGH OCCUPANCY VEHICL	12A			2	2	10A	24A		13A	CU		24A	10A			24	72	5	02		U1		40	R
		INTRSECTN	C		MEDIAN XROAD	ST		Y																					
		OFF RAMP	R		SR 5 SB (HOV LANE)	ST		Y																					

INTERSECTION DETAIL

SRMP	B ARM	TURN LANES L NEAR LGT	WD	R NEAR LGT	WD	L FAR LGT	WD	R FAR LGT	WD	ACCELERATION LANES LEFT-- LGT	WD	L-CNTR LGT	WD	R-CNTR LGT	WD	RIGHT- LGT	WD
28.83	28.30	.03	10			.04	10										
29.08	28.55			.02	11	.04	12										
29.33	28.80	.03	10			.04	10										
29.41	28.88					.06	10					.02	10				

SR 104 MAINLINE STATE ROUTE - SRSH COUNTY KING DOT DISTRICT 1

SRMP	B	ARM	FEATURE	D	LR	DESCRIPTION	BRIDGE/UXING/XROAD OW	TC	L	NBR LNS D	I	DECREAS/DIV LFT SHD W/S	RDY W/S	RHT SHD W/S	MEDIAN WD/S	BR	INCRES/UNDI LFT SHD W/S	RDY W/S	RHT SHD W/S	SPC USE LNS WID	TOT RDY WID	MTCE A	SE	CITY NBR	ST FC	LEGAL SPEED D	IB	T R	P K	S T
29.63		29.10	UXING	B		RAMP																			U1		40	R		
						BRDG NUM 005/599SCD																								
29.65		29.12	UXING	B		SR 5 SB	ST																							
						BRDG NUM 005/599W																								
29.66		29.13	OFF RAMP		R	SR 5 NB	ST		Y																					
29.67		29.14	UXING	B		SR 5 NB	ST																							
						BRDG NUM 005/599E																								
29.68		29.15	UXING	B		NBCD RAMP	ST																							
						BRDG NUM 005/599NCD																								
29.69		29.16	END SU LN		LC	HIGH OCCUPANCY VEHICL12A				2	2	10A	24A		13A	CU		24A	10A	12	60	5	02		U1		40	R		
29.70		29.17	MISC FEATR		R	GORE (SR 5 Q517768)																								
29.72		29.19	END SU LN		L	AUXILIARY 12A				2	2	10A	24A		13A	CU		24A	10A	$$$	48	5	02		U1		40	R		
			ON RAMP		L	SR 5 NB	ST		Y																					
29.73		29.20	MISC FEATR		L	GORE (SR 5 P517783)																								
29.76		29.23	WYE CONN		L	ON RAMP	ST		Y	2	2	$$$	$$$		$$$$	$$	4A	72A	4A		72	5	02		U1		40	R		
29.77		29.24	MISC FEATR		R	GORE (SR 5 P117748)																								
29.78		29.25	MISC FEATR		L	GORE (SR 5 Q117791)																								
29.81		29.28	ON RAMP		R	SR 5 NB	ST		Y																					
			OFF RAMP		L	SR 5 NB	ST		Y																					
29.83		29.30	INTRSECTN		L	244TH ST SW	CO		Y																					
			WYE CONN		R	15TH AVE NE	CO		Y																					
29.84		29.31	ENTER CITY			SHORELINE				2	2						$$C	69A	$$C		69	5	02	1169	U1		40	R	P	*
			BEG ST	I		BALLINGER WAY																								
			INTRSECTN		L	244TH ST SW	CT	SG	Y																					
			INTRSECTN		R	15TH AVE NE	CT	SG	Y																					
29.85		29.32	WYE CONN		R	15TH AVE NE	CT		Y																					
29.91		29.38	BEG SU LN		C	TWO WAY TURN 13A				2	2						C	56A	C	13	69	5	02	1169	U1		40	R	P	*
29.99		29.46	MP MARKER		R	30																								
30.08		29.55	END SU LN		C	TWO WAY TURN 13A				2	2						C	69A	C	$$$	69	5	02	1169	U1		40	R	P	*
30.14		29.61	INTRSECTN		B	19TH AVE NE	CT	SG	Y	2	1						C	67A	6A		67	5	02	1169	U1		40	R	P	*
30.19		29.66	BEG SU LN		C	TWO WAY TURN 13A				2	1						C	54A	6A	13	67	5	02	1169	U1		40	R	P	*
30.24		29.71								1	1						C	27A	6A	13	40	5	02	1169	U1		40	R	P	*
30.32		29.79	INTRSECTN		L	22ND AVE NE	CT		Y																					
			INTRSECTN		R	23RD AVE NE	CT		Y																					
30.49		29.96	END SU LN		C	TWO WAY TURN 13A				1	1						C	40A	6A	$$$	40	5	02	1169	U1		40	R	P	*

INTERSECTION DETAIL

SRMP	B	ARM	TURN LANES L NEAR LGT	WD	R NEAR LGT	WD	L FAR LGT	WD	R FAR LGT	WD	ACCELERATION LANES LEFT-- LGT	WD	L-CNTR LGT	WD	R-CNTR LGT	WD	RIGHT- LGT	WD
29.76		29.23													.08	12		
29.84		29.31	.09	12			.05	12										
30.14		29.61	.05	13			.03	13	.02	14								

SR 104 MAINLINE STATE ROUTE - SRSH COUNTY KING DOT DISTRICT 1

SRMP	B	ARM	FEATURE	D	LR	DESCRIPTION	BRIDGE/UXING/XROAD OW	TC	L	NBR LNS D	I	DECREAS/DIV LFT SHD W/S	RDY W/S	RHT SHD W/S	MEDIAN WD/S	BR	INCRES/UNDI LFT SHD W/S	RDY W/S	RHT SHD W/S	SPC USE LNS WID	TOT RDY WID	MTCE A	SE	CITY NBR	ST FC	LEGAL SPEED D	IB	T R	P K	S T
30.51		29.98								1	1							C	40A	6A		40	5	02	1169	U1	40	R	P	*
30.53		30.00	MISC FEATR	B		PED XING																								
30.54		30.01	MISC FEATR		R	SGN ENT LK FOREST PARK																								
30.55		30.02	LEAVE CITY			SHORELINE				1	1							C	32A	8A		32	5	02	0657	U1	40	R	R	*
			ENTER CITY			LAKE FOREST PARK																								
			INTRSECTN		L	NE 195TH ST	CT	SG	Y																					
			INTRSECTN		B	25TH AVE NE	CT	SG	Y																					
30.57		30.04	WYE CONN		L	NE 195TH ST	CT		Y																					
30.64		30.11								1	1							C	20P	8A		20	5	02	0657	U1	40	R	R	*
30.87		30.34								1	1							C	20A	8A		20	5	02	0657	U1	40	R	R	*
30.92		30.39	INTRSECTN		L	NE 190TH ST	CT		Y																					
30.96		30.43								1	1							C	32A	8A		32	5	02	0657	U1	40	R	R	*
30.98		30.45	INTRSECTN		R	FOREST PARK DR NE	CT		Y																					
31.01		30.48	MP MARKER		R	31																								
31.02		30.49	INTRSECTN		L	32ND AVE NE	CT		Y																					
31.06		30.53								1	1							C	20A	8A		20	5	02	0657	U1	40	R	R	*
31.11		30.58								1	1							C	20P	8A		20	5	02	0657	U1	40	R	R	*
31.14		30.61								1	1							C	22A	8A		22	5	02	0657	U1	40	R	R	*
31.22		30.69	BEG SU LN		C	TWO WAY TURN			12A	1	1							C	22A	8A	12	34	5	02	0657	U1	40	R	R	*
31.23		30.70	END SU LN		C	TWO WAY TURN			12A	1	1							C	22A	8A	$$$	22	5	02	0657	U1	40	R	R	*
31.26		30.73								1	1							C	22A	8A		22	5	02	0657	U1	30	R	R	*
31.27		30.74	INTRSECTN		B	35TH AVE NE	CT	SG	Y																					
			INTRSECTN		R	NE 185TH ST	CT	SG	Y																					
31.31		30.78	BEG SU LN		C	TWO WAY TURN			12A	1	1							C	22A	8A	12	34	5	02	0657	U1	30	R	R	*
			INTRSECTN		L	36TH PL NE	CT		N																					
31.32		30.79	MISC FEATR	B		PED XING																								
31.37		30.84	END SU LN		C	TWO WAY TURN			12A	1	1							C	34A	8A	$$$	34	5	02	0657	U1	30	R	R	*
31.39		30.86	INTRSECTN		L	37TH AVE	CT		Y																					
31.41		30.88								1	1							C	22A	8A		22	5	02	0657	U1	30	R	R	*
31.63		31.10	BEG SU LN		C	TWO WAY TURN			12A	1	1							C	22A	8A	12	34	5	02	0657	U1	30	R	R	*
			INTRSECTN		R	40TH AVE	CT		Y																					
31.70		31.17	END SU LN		C	TWO WAY TURN			12A	1	1							C	22A	6A	$$$	22	5	02	0657	U1	30	R	R	*
31.72		31.19	INTRSECTN		L	NE 184TH ST	CT		Y																					
			INTRSECTN		L	40TH PL NE	CT		Y																					

INTERSECTION DETAIL

SRMP	B	ARM	TURN LANES L NEAR LGT	WD	R NEAR LGT	WD	L FAR LGT	WD	R FAR LGT	WD	ACCELERATION LANES LEFT LGT	WD	L-CNTR LGT	WD	R-CNTR LGT	WD	RIGHT LGT	WD
30.55		30.02	.04	13			.04	12										
30.98		30.45					.02	12										
31.27		30.74	.03	12			.02	12										
31.39		30.86	.02	12														

SR 104 MAINLINE STATE ROUTE - SRSH COUNTY KING DOT DISTRICT 1

SRMP	B	ARM	FEATURE	D	LR	DESCRIPTION	BRIDGE/UXING/XROAD OW	TC	L	NBR LNS D	I	DECREAS/DIV LFT SHD W/S	RDY W/S	RHT SHD W/S	MEDIAN WD/S	BR	INCRES/UNDI LFT SHD W/S	RDY W/S	RHT SHD W/S	SPC USE LNS	TOT RDY WID	MTCE A	SE	CITY NBR	ST FC	LEGAL SPEED D	IB	T R	P K	S T
31.86		31.33								1	1						C	28A	$$C		28	5	02	0657	U1		30	R	R	*
31.93		31.40								1	1						C	24A	C		24	5	02	0657	U1		30	R	R	*
31.97		31.44	INTRSECTN		L	NE 178TH ST	CT		Y																					
31.98		31.45	BEG SU LN		C	TWO WAY TURN	15A			1	1						C	24A	C	15	39	5	02	0657	U1		30	R	P	*
			INTRSECTN		R	178TH ST	CT		Y																					
32.05		31.52	ENT/EXIT		R	SHOPPING CENTER	PV		Y																					
32.09		31.56	END SU LN		C	TWO WAY TURN	15A			1	1						C	39A	C	$$$	39	5	02	0657	U1		30	R	P	*
32.15		31.62	ENT/EXIT		R	SHOPPING CENTER	PV		Y	1	2						C	54A	C		54	5	02	0657	U1		30	R	P	*
			INTRSECTN		L	NE 175TH ST	CT		Y																					
32.25		31.72	WYE CONN		B	SR 522	ST		Y																					
32.28		31.75	END ST	I		BALLINGER WAY																								
			INTRSECTN		B	SR 522	ST	SG	Y																					
			END CTLSEC			CONTROL SECTION 1748																								
			END ROUTE																											

INTERSECTION DETAIL

SRMP	B	ARM	TURN LANES L NEAR LGT	WD	R NEAR LGT	WD	L FAR LGT	WD	R FAR LGT	WD	ACCELERATION LANES LEFT LGT	WD	L-CNTR LGT	WD	R-CNTR LGT	WD	RIGHT LGT	WD
31.97		31.44	.03	12														
32.15		31.62	.04	15			.04	15										

SR 104 COUPLET KNGSTN STATE ROUTE - SRSH COUNTY KITSAP DOT DISTRICT 3

SRMP	B	ARM	FEATURE	D	LR	DESCRIPTION	BRIDGE/UXING/XROAD OW	TC	L	NBR LNS D	I	DECREAS/DIV LFT SHD W/S	RDY W/S	RHT SHD W/S	MEDIAN WD/S	BR	INCRES/UNDI LFT SHD W/S	RDY W/S	RHT SHD W/S	SPC USE LNS WID	TOT RDY WID	MTCE A	SE	CITY NBR	ST FC	LEGAL SPEED D	IB	T R	P K	S T
24.53		0.00	BEG ROUTE			KNGSTN				2							6A	24A	6A		24	3	01		R1		25	R		
						FERRY LND TO ILLINOIS AV																								
			BEG CTLSEC			CONTROL SECTION 1842																								
24.57		0.04	MISC FEATR I			FERRY LANDING EXIT GATE																								
24.64		0.11	ENT FROM		L	FERRY PARK AND RIDE LOT	ST		Y																					
24.66		0.13	INTRSECTN		B	WASHINGTON BLVD	CO	SG	Y																					
24.72		0.19	INTRSECTN		B	OHIO AVE	CO		Y																					
24.79		0.26	INTRSECTN		B	IOWA AVE	CO		Y	1							6A	12A	6A		12	3	01		R1		25	R		
24.86		0.33	INTRSECTN		R	ILLINOIS AVE	CO		Y																					
			INTRSECTN		L	SR 104	ST		Y																					
			END CTLSEC			CONTROL SECTION 1842																								
			END SECTN			KNGSTN																								

SR 105 MAINLINE STATE ROUTE - SRSH COUNTY PACIFIC DOT DISTRICT 4

SRMP	B	ARM	FEATURE	D	LR	DESCRIPTION	BRIDGE/UXING/XROAD/OW	TC	L	NBR/LNS/D	I	DECREAS/DIV LFT/SHD W/S	RDY W/S	RHT/SHD W/S	MEDIAN/WD/S	BR	INCRES/UNDI LFT/SHD W/S	RDY W/S	RHT/SHD W/S	SPC/USE/LNS/WID	TOT/RDY/WID	MTCE/A	SE	CITY/NBR	ST/FC	LEGAL/SPEED/D	IB	T/R	P/K	S/T
0.00		0.00	BEG ROUTE			MAIN ROUTE				1	1						C	60A	C		60	3	01	1055	R2	25		L	B	
						SR 101/RAYMOND TO SR 101																								
			ENTER CITY			RAYMOND																								
			BEG CTLSEC			CONTROL SECTION 2533																								
			INTRSECTN		B	SR 101	ST	SS	Y																					
0.01		0.01	WYE CONN		L	SR 101	ST		Y																					
0.02		0.02	BEG ST	I		PARK ST				1	1						C	51A	C		51	3	01	1055	R2	25		L	B	*
			WYE CONN		R	SR 101	ST		Y																					
0.04		0.04	INTRSECTN		B	MILL ST	CT		Y	1	1						C	40A	C		40	3	01	1055	R2	25		L	B	*
0.10		0.10	INTRSECTN		B	WATER ST	CT		Y																					
0.15		0.15	INTRSECTN		R	LARCH ST	CT		Y																					
0.21		0.21	INTRSECTN		B	CEDAR ST	CT		Y																					
0.27		0.27	INTRSECTN		B	WILLAPA ST	CT		Y																					
0.33		0.33	INTRSECTN		R	GAYLORD ST	CT		Y																					
0.38		0.38	INTRSECTN		B	GODFREY ST	CT		Y																					
0.44		0.44	INTRSECTN		B	CRESCENT ST	CT		Y																					
0.50		0.50	INTRSECTN		L	HOWARD ST	CT		Y	1	1						6A	26A	6A		26	3	01	1055	R2	25		L	P	*
0.53		0.53	INTRSECTN		R	HOWARD ST	CT		Y																					
0.56		0.56	LEAVE CITY			RAYMOND				1	1						6B	22B	6B		22	3	01	$$$$	R2	50		L	$	*
			INTRSECTN		R	LOMBARD ST	CO		Y																					
0.93		0.93	END ST	I		PARK ST				1	1						6B	22B	6B		22	3	01		R2	50		L		$
			MISC FEATR		L	SGN ENT RAYMOND																								
1.00		1.00	MP MARKER		R	1																								
2.00		2.00	MP MARKER		R	2																								
2.09		2.09	INTRSECTN		R	HAMMOND RD	CO		N																					
2.26		2.26	INTRSECTN		L	NORTH SHORE RD	CO		N	1	1						4B	22B	4B		22	3	01		R2	50		L		
2.38		2.38	INTRSECTN		R	POLLARI RD	CO		N																					
			INTRSECTN		R	AIRPORT RD	CO		N																					
2.50		2.50	INTRSECTN		R	BALE RD	CO		N	1	1						4B	22B	4B		22	3	01		R2	55		L		
2.86		2.86	INTRSECTN		B	CAMENZIND RD	CO		N																					
3.00		3.00	MP MARKER		R	3																								
4.00		4.00	MP MARKER		R	4																								
4.52		4.52	INTRSECTN		B	AIRPORT RD	CO		N																					
5.00		5.00	MP MARKER		R	5																								
5.47		5.47	INTRSECTN		R	RAINBOW VALLEY LAND FILL	PV		N																					
6.00		6.00	MP MARKER		R	6																								
7.00		7.00	MP MARKER		R	7																								

INTERSECTION DETAIL

SRMP	B	ARM	TURN LANES L NEAR LGT WD	R NEAR LGT WD	L FAR LGT WD	R FAR LGT WD	ACCELERATION LANES LEFT-- LGT WD	L-CNTR LGT WD	R-CNTR LGT WD	RIGHT- LGT WD
0.01		0.01				.01 14				

SR 105 MAINLINE STATE ROUTE - SRSH COUNTY PACIFIC DOT DISTRICT 4

SRMP	B ARM	FEATURE	D	LR	DIRECTION TO INVENTORY / LEFT/RIGHT INDICATOR / DESCRIPTION	BRIDGE-UXING-XROAD- OW	TC	L	NBR LNS D	I	WIDTH AND SURFACE INFORMATION: DECREAS/DIV LFT SHD W/S	RDY W/S	RHT SHD W/S	MEDIAN-WD/S	BR	INCRES/UNDI LFT SHD W/S	RDY W/S	RHT SHD W/S	SPC USE LNS WID	TOT RDY WID	MTCE A	SE	CITY NBR	CLASSIFICATIONS ST FC	LEGAL SPEED D	IB	T R	P K	S T
7.10	7.10								1	1						4B	22B	4B		22	3	01		R2	55	L			
8.00	8.00	MP MARKER		R	8																								
9.00	9.00	MP MARKER		R	9																								
10.00	10.00	MP MARKER		R	10																								
10.07	10.07	BEG BRIDGE	B		SMITH CREEK	ST			1	1						$$C	26A	$$C		26	3	01		R2	55	L			
					BRDG NUM 105/003																								
10.13	10.13	END BRIDGE	B		SMITH CREEK				1	1						6A	22A	6A		22	3	01		R2	55	L			
10.19	10.19	ENT/EXIT		R	PUBLIC FISHING	ST		N																					
10.42	10.42	BEG BRIDGE	B		NORTH RIVER	ST			1	1						$$C	26A	$$C		26	3	01		R2	55	L			
					BRDG NUM 105/004																								
10.53	10.53	END BRIDGE	B		NORTH RIVER				1	1						8A	22A	8A		22	3	01		R2	55	L			
10.70	10.70	ENT/EXIT		R	NORTH RIVER RV PARK	PV		N																					
10.77	10.77								1	1						8A	21A	3A		21	3	01		R2	55	L			
11.00	11.00	MP MARKER		R	11				1	1						7A	21A	2A		21	3	01		R2	55	L			
11.53	11.53	ENT/EXIT		R	TSUNAMI EVACUATION ROUTE	PV		N	1	1						7A	21A	5A		21	3	01		R2	55	L			
11.73	11.73								1	1						3A	22A	3A		22	3	01		R2	55	L			
12.00	12.00	MP MARKER		R	12																								
12.20	12.20								1	1						6A	22A	4A		22	3	01		R2	55	L			
13.00	13.00	MP MARKER		R	13																								
14.00	14.00	MP MARKER		R	14				1	1						5A	22A	5A		22	3	01		R2	55	L			
15.00	15.00	MP MARKER		R	15				1	1						5A	22B	5A		22	3	01		R2	55	L			
16.00	16.00	MP MARKER		R	16																								
16.54	16.54								1	1						5A	22A	5A		22	3	01		R2	55	L			
17.00	17.00	MP MARKER		R	17																								
17.43	17.43								1	1						6A	22A	6A		22	3	01		R2	55	L			
18.00	18.00	MP MARKER		R	18																								
18.30	18.30	MISC FEATR		R	SGN SHOALWATER IND RES																								
18.33	18.33								1	1						6A	22A	6A		22	3	01		R2	45	L			
18.60	18.60	INTRSECTN		L	TOKELAND RD	CO		Y	1	1						8A	22A	8A		22	3	01		R2	45	L			
18.83	18.83								1	1						8A	22A	8A		22	3	01		R2	55	L			
19.00	19.00	MP MARKER		R	19																								
19.37	19.37	MISC FEATR		L	SGN SHOALWATER IND RES																								
19.91	19.91								1	1						6A	24A	6A		24	3	01		R2	55	L			
20.00	20.00	MP MARKER		R	20																								
20.14	20.14	MISC FEATR		R	SGN ENT NORTH COVE																								
20.97	20.97	MP MARKER		R	21																								
21.10	21.10	INTRSECTN		B	SMITH ANDERSON RD	CO		N																					
21.65	21.65	INTRSECTN		L	OLD STATE ROUTE 105	CO		N																					
		INTRSECTN		R	LARKIN RD	CO		N																					
21.83	21.83	INTRSECTN		L	WHIPPLE AVE	CO		N																					
22.08	21.95	EQUATION			021.95 =022.08				1	1						2A	22A	2A		22	3	01		R2	45	L			
22.09	21.96	INTRSECTN		L	VISTA DUNES RD	CO		N																					
22.20	22.07	INTRSECTN		L	WARRENTON CANNERY RD	CO		Y																					

SR 105 MAINLINE STATE ROUTE - SRSH COUNTY PACIFIC DOT DISTRICT 4

SRMP	B	ARM	FEATURE	D	LR	DESCRIPTION	BRIDGE/UXING/XROAD OW	TC	L	NBR LNS D	I	DECREAS/DIV LFT SHD W/S	RDY W/S	RHT SHD W/S	MEDIAN WD/S	BR	INCRES/UNDI LFT SHD W/S	RDY W/S	RHT SHD W/S	SPC USE LNS	TOT RDY WID	MTCE A	SE	CITY NBR	ST FC	LEGAL SPEED D	IB	T R	P K	S T
22.21		22.08								1	1						2A	22A	2A		22	3	01		R2	45	L		
22.60		22.47	MISC FEATR		L	SGN ENT NORTH COVE																							
22.84		22.71	INTRSECTN		R	GOULD RD		CO		N																			
23.00		22.87	MP MARKER		R	23																							
23.09		22.96	INTRSECTN		R	JACOBSON RD		CO		N																			
23.35		23.22	INTRSECTN		R	LOGAN RD		CO		N																			
23.59		23.46	INTRSECTN		R	UDELL HANSEN RD		CO		N																			
23.85		23.72	INTRSECTN		L	MIDWAY BEACH RD		CO		N																			
23.87		23.74	INTRSECTN		R	ALEXSON RD		CO		N																			
24.00		23.87	MP MARKER		R	24																							
24.04		23.91	INTRSECTN		R	LINDGREN RD		CO		Y																			
24.39		24.26	INTRSECTN		R	HEATHER RD		CO		Y																			
25.00		24.87	MP MARKER		R	25																							
25.35		25.22	INTRSECTN		R	CRANBERRY RD		CO		N																			
25.58		25.45	MISC FEATR		R	SGN ENT GRAYLAND																							
25.67		25.54	MISC FEATR		L	SGN ENT PACIFIC COUNTY																							
25.71		25.58	INTRSECTN		R	CO LINE RD		CO		N																			
			INTRSECTN		L	CRANBERRY BEACH RD		CO		N																			
25.72		25.59	LEAVE DIST			4																							
			END CTLSEC			CONTROL SECTION 2533																							
			LEAVE CO			PACIFIC																							

SR 105 MAINLINE STATE ROUTE - SRSH COUNTY GRAYS HARBOR DOT DISTRICT 3

SRMP	B ARM	FEATURE	D	LR	DESCRIPTION	BRIDGE/UXING/XROAD OW	TC	L	NBR LNS D	I	DECREAS/DIV LFT SHD W/S	RDY W/S	RHT SHD W/S	MEDIAN WD/S	BR	INCRES/UNDI LFT SHD W/S	RDY W/S	RHT SHD W/S	SPC USE LNS WID	TOT RDY WID	MTCE A	SE	CITY NBR	ST FC	LEGAL SPEED D	IB	T R	P K	S T
25.72	25.59	ENTER CO			GRAYS HARBOR				1	1						3A	22A	3A		22	4	01		R2	35	L			
		BEG CTLSEC			CONTROL SECTION 1431																								
		MISC FEATR		R	SGN ENT GRAYS HARBOR CO																								
26.00	25.87	MP MARKER		R	26																								
26.04	25.91	INTRSECTN		R	GRANGE RD	CO		Y																					
26.81	26.68	INTRSECTN		L	GRAYLAND BEACH RD	CO		N																					
		INTRSECTN		R	CRANBERRY RD	CO		N																					
27.00	26.87	INTRSECTN		R	HART ST	CO		N																					
27.01	26.88	MP MARKER		R	27																								
27.15	27.02	INTRSECTN		L	JADO PL	CO		Y																					
27.25	27.12	INTRSECTN		L	EWART ST	CO		N																					
		INTRSECTN		R	SCHMID RD	CO		N																					
27.43	27.30	MISC FEATR		L	SGN ENT GRAYLAND																								
27.74	27.61								1	1						3A	22A	3A		22	4	01		R2	50	L			
27.75	27.62	INTRSECTN		L	MARINE DR	CO		Y																					
28.00	27.87	MP MARKER		R	28																								
28.30	28.17	INTRSECTN		R	WOOD LN	CO		N																					
28.71	28.58	INTRSECTN		L	CHESTER AVE	CO		N																					
29.00	28.87	MP MARKER		R	29																								
29.61	29.48	INTRSECTN		L	BONGE AVE	CO		Y																					
29.99	29.86								1	1						3A	22A	3A		22	4	01		R2	40	L			
30.00	29.87	MP MARKER		R	30																								
30.10	29.97	ENT FROM		R	TWIN HARBORS STATE PARK	ST		Y																					
		ENT/EXIT		L	TWIN HARBORS STATE PARK	ST		Y																					
30.17	30.04								1	1						6A	24A	6A		24	4	01		R2	40	L			
30.21	30.08	WYE CONN		R	SR 105	ST		Y																					
30.28	30.15	INTRSECTN		L	SR 105 SPWESTPT (SPUR)	ST	SS	Y																					
		INTRSECTN		L	SCHAFER RD	CO	SS	Y																					
30.29B	30.16	BEG EQ			BEGIN BACK																								
		WYE CONN		L	SR 105 SPUR	ST		Y																					
30.29	30.21	EQUATION			030.34B=030.29																								
		WYE CONN		R	SR 105	ST		Y																					
30.45	30.37	EXIT TO		R	TWIN HARBORS STATE PARK	ST		Y																					
30.69	30.61	INTRSECTN		L	MONTESANO ST S	CO		Y																					
		ENT/EXIT		R	PARK AND RIDE LOT	ST		Y																					
30.72	30.64	WYE CONN		L	MONTESANO ST S	CO		Y																					

INTERSECTION DETAIL

SRMP	B ARM	L NEAR LGT	WD	R NEAR LGT	WD	L FAR LGT	WD	R FAR LGT	WD	LEFT LGT	WD	L-CNTR LGT	WD	R-CNTR LGT	WD	RIGHT LGT	WD
		TURN LANES								ACCELERATION LANES							
30.45	30.37					.03	12										
30.69	30.61	.02	12			.01	12										

SR 105 MAINLINE STATE ROUTE - SRSH COUNTY GRAYS HARBOR DOT DISTRICT 3

SRMP	B ARM	FEATURE	D	LR	DESCRIPTION	BRIDGE/UXING/XROAD OW	TC	L	NBR LNS D	I	DECREAS/DIV LFT SHD W/S	RDY W/S	RHT SHD W/S	MEDIAN WD/S	BR	INCRES/UNDI LFT SHD W/S	RDY W/S	RHT SHD W/S	SPC USE LNS WID	TOT RDY WID	MTCE A	SE	CITY NBR	ST FC	LEGAL SPEED D	IB	T R	P K	S T
30.72	30.64	ENT/EXIT		L	BUSINESS	PV		Y	1	1						6A	24A	6A		24	4	01		R2	40	L			
30.73	30.65	TRAF RCDR	B		R043 0																								
30.77	30.69								1	1						4A	24B	4A		24	4	01		R2	40	L			
30.79	30.71								1	1						4A	22B	4A		22	4	01		R2	40	L			
30.80	30.72								1	1						4A	22B	4A		22	4	01		R2	55	L			
30.99	30.91	MP MARKER		R	31																								
31.45	31.37								1	1						6A	22B	6A		22	4	01		R2	55	L			
31.82	31.74	INTRSECTN		L	OYSTER PL	CO		N																					
31.90	31.82								1	1						8A	22A	8A		22	4	01		R2	55	L			
32.00	31.92	MP MARKER		R	32																								
32.08	32.00	BEG BRIDGE	B		ELK RIVER	ST			1	1						$$C	26P	$$C		26	4	01		R2	55	L			
					BRDG NUM 105/104																								
32.33	32.25	END BRIDGE	B		ELK RIVER				1	1						8A	22A	8A		22	4	01		R2	55	L			
32.46	32.38	MISC FEATR		R	SGN ENT BAY CITY																								
32.57	32.49	INTRSECTN		R	WHALEBONE WAY	CO		N	1	1						6A	22B	6A		22	4	01		R2	55	L			
32.61	32.53	INTRSECTN		L	BAY VIEW RD	CO		Y																					
32.80	32.72								1	1						4A	22B	4A		22	4	01		R2	55	L			
33.00	32.92	MP MARKER		R	33																								
33.24	33.16	MISC FEATR		L	SGN ENT BAY CITY																								
33.27	33.19	ENT/EXIT		R	SOLID WASTE DISPOSAL	CO		N																					
33.72	33.64	INTRSECTN		L	PIRATES WAY	CO		N																					
34.00	33.92	MP MARKER		R	34																								
34.05	33.97	INTRSECTN		L	FAIRMOUNT AVE	CO		N																					
34.21	34.13	INTRSECTN		L	BAY VIEW RD	CO		N																					
		INTRSECTN		R	EUCLID AVE	CO		N																					
34.72	34.64	BEG BRIDGE	B		DRAINAGE DITCH	ST																							
					BRDG NUM 105/105.25																								
34.73	34.65	END BRIDGE	B		DRAINAGE DITCH																								
34.81	34.73	INTRSECTN		R	OCOSTA THIRD ST	CO		N																					
35.00	34.92	MP MARKER		R	35																								
35.03	34.95	INTRSECTN		R	OCOSTA SIXTH ST	CO		N																					
35.33	35.25	BEG BRIDGE	B		DRAINAGE DITCH	ST																							
					BRDG NUM 105/106.25																								
35.34	35.26	END BRIDGE	B		DRAINAGE DITCH																								
35.39	35.31	INTRSECTN		L	OCOSTA MYRTLE ST N	CO		N																					
		INTRSECTN		R	OCOSTA MYRTLE ST	CO		N																					
35.55	35.47								1	1						6A	22B	6A		22	4	01		R2	55	L			

INTERSECTION DETAIL

SRMP	B ARM	TURN LANES L NEAR LGT WD	R NEAR LGT WD	L FAR LGT WD	R FAR LGT WD	ACCELERATION LANES LEFT LGT WD	L-CNTR LGT WD	R-CNTR LGT WD	RIGHT LGT WD
30.72	30.64	.01 12							

SR 105 MAINLINE STATE ROUTE - SRSH COUNTY GRAYS HARBOR DOT DISTRICT 3

SRMP	B ARM	FEATURE	D	LR	DESCRIPTION	BRIDGE/UXING/XROAD OW	TC	L	NBR LNS D	I	DECREAS/DIV LFT SHD W/S	RDY W/S	RHT SHD W/S	MEDIAN WD/S	BR	INCRES/UNDI LFT SHD W/S	RDY W/S	RHT SHD W/S	SPC USE LNS WID	TOT RDY WID	MTCE A	SE	CITY NBR	ST FC	LEGAL SPEED D	IB	T R	P K	S T
35.89	35.81	INTRSECTN		L	CO RD	CO		N	1	1						6A	22B	6A		22	4	01		R2	55	L			
35.96	35.88	INTRSECTN		R	PLUM ST	CO		N																					
36.00	35.92	MP MARKER		R	36																								
36.45	36.37								1	1						4A	22B	4A		22	4	01		R2	55	L			
36.49	36.41	INTRSECTN		L	ASTORIA LN	CO		N																					
36.63	36.55	WYE CONN		R	JOHNS RIVER BR RD	CO		N																					
36.69	36.61	INTRSECTN		R	JOHNS RIVER BR RD	CO		N	1	1						8A	22B	8A		22	4	01		R2	55	L			
37.00	36.92	MP MARKER		B	37																								
37.03	36.95	MISC FEATR		R	SGN ENT MARKHAM																								
37.07	36.99	INTRSECTN		R	JOHNS RIVER RD	CO		N																					
		ENT/EXIT		L	BUSINESS	PV		N																					
37.23	37.15	BEG BRIDGE	B		JOHNS RIVER	ST			1	1						$$C	26B	$$C		26	4	01		R2	55	L			
					BRDG NUM 105/108																								
37.34	37.26	END BRIDGE	B		JOHNS RIVER				1	1						8A	22B	8A		22	4	01		R2	55	L			
37.76	37.68	MISC FEATR		B	CATTLE OXING																								
37.98	37.90	MP MARKER		R	38																								
38.00	37.92	INTRSECTN		L	OLD WESTPORT RD	CO		N																					
38.15	38.07	MISC FEATR		L	SGN ENT MARKHAM																								
38.31	38.23	BEG SU LN		R	TRUCK CLIMBING SHOULD10A				1	1						8A	22B	$$$	10	32	4	01		R2	55	L			
38.44	38.36	INTRSECTN		L	RUSTEMEYER RD	CO		N																					
38.68	38.60	END SU LN		R	TRUCK CLIMBING SHOULD10A				1	1						8A	22B	8A	$$$	22	4	01		R2	55	L			
39.00	38.92	MP MARKER		R	39																								
39.10	39.02	INTRSECTN		L	SOUTHHARBOR RD	CO		N																					
39.39	39.31	BEG SU LN		L	TRUCK CLIMBING SHOULD10A				1	1						$$$	22B	8A	10	32	4	01		R2	55	L			
39.61	39.53	END SU LN		L	TRUCK CLIMBING SHOULD10A				1	1						8A	22B	8A	$$$	22	4	01		R2	55	L			
39.69	39.61	BEG BRIDGE	B		O'LEARY CREEK	ST			1	1						$$C	26B	$$C		26	4	01		R2	55	L			
					BRDG NUM 105/110																								
39.71	39.63	END BRIDGE	B		O'LEARY CREEK				1	1						8A	22B	8A		22	4	01		R2	55	L			
39.72	39.64	BEG SU LN		R	TRUCK CLIMBING SHOULD10A				1	1						8A	22B	$$$	10	32	4	01		R2	55	L			
39.93	39.85	END SU LN		R	TRUCK CLIMBING SHOULD10A				1	1						8A	22B	8A	$$$	22	4	01		R2	55	L			
40.00	39.92	MP MARKER		R	40																								
40.28	40.20	INTRSECTN		B	OLEARY CREEK RD	CO		N																					
40.80	40.72								1	1						2A	22B	8A		22	4	01		R2	55	L			
40.87	40.79	INTRSECTN		L	GRAY LN	CO		N																					
		INTRSECTN		R	OLEARY CREEK RD	CO		N																					
41.09	40.89	EQUATION			040.97 =041.09																								

INTERSECTION DETAIL

SRMP	B ARM	TURN LANES L NEAR LGT	WD	R NEAR LGT	WD	L FAR LGT	WD	R FAR LGT	WD	ACCELERATION LANES LEFT LGT	WD	L-CNTR LGT	WD	R-CNTR LGT	WD	RIGHT LGT	WD
37.07	36.99	.02	12			.03	12										
40.87	40.79					.04	12										

SR 105 MAINLINE STATE ROUTE - SRSH COUNTY GRAYS HARBOR DOT DISTRICT 3

SRMP	B ARM	FEATURE	D	LR	DESCRIPTION	BRIDGE UXING XROAD OW	TC	L	NBR LNS D	I	DECREAS/DIV LFT SHD W/S	RDY W/S	RHT SHD W/S	MEDIAN WD/S	BR	INCRES/UNDI LFT SHD W/S	RDY W/S	RHT SHD W/S	SPC USE LNS WID	TOT RDY WID	MTCE A	SE	CITY NBR	ST FC	LEGAL SPEED D	IB	T R	P K	S T
41.09	40.89	MP MARKER		R	41				1	1						2A	22B	8A		22	4	01		R2	55	L			
41.11	40.91								1	1						8A	22B	8A		22	4	01		R2	55	L			
42.00	41.80	MP MARKER		R	42																								
42.30	42.10	INTRSECTN		R	CONSTANTINE WAY	CO		Y																					
42.46	42.26	BEG BRIDGE	B		STAFFORD CREEK	ST			1	1						$$C	28B	$$C		28	4	01		R2	55	L			
					BRDG NUM 105/112																								
42.48	42.28	END BRIDGE	B		STAFFORD CREEK				1	1						8A	22B	8A		22	4	01		R2	55	L			
42.99	42.79	BEG BRIDGE	B		INDIAN CREEK	ST			1	1						$$C	28B	$$C		28	4	01		R2	55	L			
					BRDG NUM 105/114																								
43.00	42.80	MP MARKER		R	43																								
43.01	42.81	END BRIDGE	B		INDIAN CREEK				1	1						8A	22B	8A		22	4	01		R2	55	L			
43.48	43.28	BEG BRIDGE	B		CAMPBELL CREEK	ST			1	1						$$C	28B	$$C		28	4	01		R2	55	L			
					BRDG NUM 105/116																								
43.49	43.29	END BRIDGE	B		CAMPBELL CREEK				1	1						8A	22B	8A		22	4	01		R2	55	L			
43.99	43.79	MP MARKER		R	44				1	1						$$C	28B	$$C		28	4	01		R2	55	L			
		BEG BRIDGE	B		CHAPIN CREEK	ST																							
					BRDG NUM 105/118																								
44.00	43.80	END BRIDGE	B		CHAPIN CREEK				1	1						8A	22B	8A		22	4	01		R2	55	L			
44.50	44.30								1	1						8A	22B	8A		22	4	01		U2	55	L			
44.57	44.37								1	1						8A	22A	8A		22	4	01		U2	55	L			
45.00	44.80	MP MARKER		R	45																								
45.20	45.00	BEG BRIDGE	B		NEWSKAH CREEK	ST			1	1						$$W	40A	$$W		40	4	01		U2	55	L			
					BRDG NUM 105/120																								
45.22	45.02	END BRIDGE	B		NEWSKAH CREEK				1	1						8A	22A	8A		22	4	01		U2	55	L			
45.44	45.24	INTRSECTN		R	NEWSKAH RD	CO		Y																					
45.95	45.75	BEG BRIDGE	B		CHARLIE CREEK	ST			1	1						$$W	42A	$$W		42	4	01		U2	55	L			
					BRDG NUM 105/122																								
45.98	45.78	END BRIDGE	B		CHARLIE CREEK				1	1						8A	22A	8A		22	4	01		U2	55	L			
46.00	45.80	MP MARKER		R	46																								
46.62	46.42	ENTER CITY			ABERDEEN				1	1						8A	22A	8A		22	4	01	0005	U2	55	L	B		
46.86	46.66								1	1						8A	22A	8A		22	4	01	0005	U2	35	L	B		
46.87	46.67	LEAVE CITY			ABERDEEN				1	1						8A	22A	8A		22	4	01	$$$$	U2	35	L	$		
47.00	46.80	MP MARKER		R	47																								
47.03	46.83	INTRSECTN		L	FILLMORE RD	CO		N																					
47.14	46.94	INTRSECTN		L	CALHOUN RD	CO		N																					
47.23	47.03	ENTER CITY			ABERDEEN				1	1						5A	22A	5A		22	4	01	0005	U2	35	L	P	*	

INTERSECTION DETAIL

SRMP	B ARM	TURN LANES L NEAR LGT WD	R NEAR LGT WD	L FAR LGT WD	R FAR LGT WD	ACCELERATION LANES LEFT LGT WD	L-CNTR LGT WD	R-CNTR LGT WD	RIGHT LGT WD
42.30	42.10			.04 12			.03 12		
45.44	45.24			.03 9					

SR 105 MAINLINE STATE ROUTE - SRSH COUNTY GRAYS HARBOR DOT DISTRICT 3

SRMP	B ARM	FEATURE	D	LR	DESCRIPTION	BRIDGE/UXING/XROAD OW	TC	L	NBR LNS D	I	DECREAS/DIV LFT SHD W/S	RDY W/S	RHT SHD W/S	MEDIAN WD/S	BR	INCRES/UNDI LFT SHD W/S	RDY W/S	RHT SHD W/S	SPC USE LNS WID	TOT RDY WID	MTCE A	SE	CITY NBR	ST FC	LEGAL SPEED D	IB	T R	P K	S T
47.23	47.03	BEG ST	I		WESTPORT RD				1	1						5A	22A	5A		22	4	01	0005	U2	35	L	P	*
		INTRSECTN		L	HARDING RD	CT		Y																				
		INTRSECTN		R	BIGELOW DR	CT		Y																				
47.24	47.04	MISC FEATR		R	SGN ENT ABERDEEN																							
47.29	47.09	INTRSECTN		L	COOLIDGE RD	CT		Y																				
47.39	47.19	INTRSECTN		L	TAFT RD	CT		Y	1	1						6A	22A	10A		22	4	01	0005	U2	35	L	P	*
47.51	47.31	BEG SU LN		C	TWO WAY TURN	10A			1	1						6A	24A	10A	10	34	4	01	0005	U2	35	L	P	*
47.62	47.42	END SU LN		C	TWO WAY TURN	10A			1	1						6A	22A	10A	$$$	22	4	01	0005	U2	35	L	P	*
47.64	47.44	END ST	I		WESTPORT RD				1	2						8A	44A	8A		44	4	01	0005	U2	35	L	P	*
		BEG ST	I		S BOONE ST																							
		INTRSECTN		R	EDWARD P SMITH DR	CT		Y																				
47.83	47.63								2	2						8A	60A	8A		60	4	01	0005	U2	35	L	P	*
47.88	47.68	INTRSECTN		B	W HUNTLEY ST	CT	SG	Y	2	2						$$C	68A	8A		68	4	01	0005	U2	35	L	P	*
47.98	47.78	ENT/EXIT		L	SOUTH SHORE MALL	PV		Y																				
48.03	47.83	MP MARKER		R	48																							
48.13	47.93	INTRSECTN		R	W HARRIMAN ST	CT	SG	Y	2	2						C	60A	$$C		60	4	01	0005	U2	35	L	B	*
		ENT/EXIT		L	SOUTH SHORE MALL	PV	SG	Y																				
48.18	47.98	INTRSECTN		B	FORDNEY ST	CT		Y																				
48.20	48.00								2	2						C	60A	C		60	4	01	0005	U2	30	L	B	*
48.24	48.04	INTRSECTN		L	LINDSTROM ST	CT		Y																				
48.29	48.09	INTRSECTN		B	STOCKWELL ST	CT		Y																				
48.35	48.15	BEG SU LN		C	TWO WAY TURN	11A			2	2						C	49A	C	11	60	4	01	0005	U2	30	L	B	*
		INTRSECTN		L	MCFARLANE ST	CT		Y																				
48.41	48.21	INTRSECTN		L	W SCHLEY ST	CT		Y																				
48.43	48.23	END SU LN		C	TWO WAY TURN	11A			2	2						C	60A	C	$$$	60	4	01	0005	U2	30	L	B	*
48.48	48.28	INTRSECTN		B	W PERRY ST	CT		Y	2	2						C	60A	C		60	4	01	0005	U2	30	L	P	*
48.53	48.33	INTRSECTN		B	CUSHING ST	CT	SG	Y																				

INTERSECTION DETAIL

SRMP	B ARM	TURN LANES L NEAR LGT WD	R NEAR LGT WD	L FAR LGT WD	R FAR LGT WD	ACCELERATION LANES LEFT-- LGT WD	L-CNTR LGT WD	R-CNTR LGT WD	RIGHT- LGT WD
47.64	47.44		.02 13	.06 11					
47.88	47.68	.04 11		.05 11					
47.98	47.78	.03 11						.02 11	
48.13	47.93	.04 11		.02 11					
48.18	47.98	.02 11		.03 11					
48.24	48.04	.02 11							
48.29	48.09	.03 11		.02 11					
48.35	48.15	.02 11							
48.48	48.28	.03 11		.02 11					
48.53	48.33	.02 11		.02 11					

SR 105 MAINLINE STATE ROUTE - SRSH COUNTY GRAYS HARBOR DOT DISTRICT 3

SRMP	B ARM	FEATURE	D	LR	DESCRIPTION	BRIDGE/UXING/XROAD OW	TC	L	NBR LNS D	I	DECREAS/DIV LFT SHD W/S	RDY W/S	RHT SHD W/S	MEDIAN WD/S	BR	INCRES/UNDI LFT SHD W/S	RDY W/S	RHT SHD W/S	SPC USE LNS WID	TOT RDY WID	MTCE A	SE	CITY NBR	ST FC	LEGAL SPEED D	IB	T R	P K	S T
48.59	48.39	INTRSECTN	B		W MARION ST	CT		Y	2	2							C	60A	C	60	4	01	0005	U2	30	L	P	*
48.66	48.46	END ST	I		S BOONE ST				2	2							C	60A	C	60	4	01	0005	U2	30	L	P	$
		INTRSECTN		R	SR 105 SPBOONE (SPUR)	ST	SG	Y																				
48.67	48.47	BEG ST	I		SCOTT ST				2	2							C	60A	C	60	4	01	0005	U2	30	L	P	*
		INTRSECTN		R	SCOTT ST	CT	SG	Y																				
48.73	48.53								2	2							C	48A	C	48	4	01	0005	U2	30	L	P	*
48.76	48.56	END ST	I		SCOTT ST																							
		INTRSECTN		B	SR 101	ST	SG	Y																				
		END CTLSEC			CONTROL SECTION 1431																							
		END ROUTE																										

INTERSECTION DETAIL

SRMP	B ARM	TURN LANES L NEAR LGT WD	R NEAR LGT WD	L FAR LGT WD	R FAR LGT WD	ACCELERATION LANES LEFT LGT WD	L-CNTR LGT WD	R-CNTR LGT WD	RIGHT LGT WD
48.59	48.39	.03 11		.02 11					
48.67	48.47			.03 11					

SR 105 SPUR STATE ROUTE - SRSH COUNTY GRAYS HARBOR DOT DISTRICT 3
BOONE

SRMP	B	ARM	FEATURE	D	LR	DESCRIPTION	BRIDGE/UXING/XROAD/OW	TC	L	NBR/LNS/D	I	DECREAS/DIV LFT SHD W/S	RDY W/S	RHT SHD W/S	MEDIAN/WD/S	BR	INCRES/UNDI LFT SHD W/S	RDY W/S	RHT SHD W/S	SPC/USE/LNS	TOT/RDY/WID	MTCE/A	SE	CITY/NBR	ST/FC	LEGAL SPEED/D	IB	T/R	P/K	S/T
48.66		0.00	BEG ROUTE			BOONE				1	1								C	28A		C	28	4	01	0005	U2	30	L	P
						SR 105 TO SR 101																								
			ENTER CITY			ABERDEEN																								
			BEG CTLSEC			CONTROL SECTION 1427																								
			INTRSECTN	B		SR 105	ST	SG	Y																					
48.68		0.02	INTRSECTN	B		SCOTT ST	CT	SG	Y	1	1								C	53A		C	53	4	01	0005	U2	30	L	P
48.75		0.09	INTRSECTN	R		W KING ST	CT		Y	1	1								C	40A		C	40	4	01	0005	U2	30	L	P
48.77		0.11								1	1								C	35A	10G		35	4	01	0005	U2	30	L	P
48.81		0.15	INTRSECTN	B		SR 101-W CURTIS ST	ST	SS	Y																					
			END CTLSEC			CONTROL SECTION 1427																								
			END SECTN			BOONE																								

SR 105 SPUR STATE ROUTE - SRSH COUNTY GRAYS HARBOR DOT DISTRICT 3
WESTPT

SRMP	B ARM	FEATURE	DIRECTION TO INVENTORY / LEFT/RIGHT INDICATOR	DESCRIPTION	BRIDGE/XING/XROAD OW	TC	L	NBR LNS D	I	DECREAS/DIV LFT SHD W/S	RDY W/S	RHT SHD W/S	MEDIAN WD/S	BR	INCRES/UNDI LFT SHD W/S	RDY W/S	RHT SHD W/S	SPC USE LNS WID	TOT RDY WID	MTCE A	SE	CITY NBR	ST FC	LEGAL SPEED D	IB	T R	P K	S T
30.28	0.00	BEG ROUTE		WESTPT				1	1						6A	24A	6A		24	4	01		R3	40	L			
				SR 105 TO WESTPORT																								
		BEG CTLSEC		CONTROL SECTION 1438																								
		INTRSECTN	L	SCHAFER RD	CO		Y																					
		INTRSECTN	R	SR 105	ST		Y																					
30.29	0.01	WYE CONN	R	SR 105	ST		Y																					
30.37	0.05	EQUATION		030.33 =030.37																								
30.41	0.09							1	1						4A	22A	4A		22	4	01		R3	40	L			
30.90	0.58							1	1						4A	22A	4A		22	4	01		R3	35	L			
31.00	0.68	INTRSECTN	R	JACKSON ST	CO		N																					
31.01	0.69	MP MARKER	R	31 S																								
31.20	0.88	INTRSECTN	B	CHEHALIS ST	CO		N																					
31.33	1.01	MISC FEATR	R	SGN ENT WESTPORT																								
31.40	1.08	ENTER CITY		WESTPORT				1	1						4A	22A	4A		22	4	01	1420	R3	35	L	P		
31.43	1.11	BEG ST	I	S FORREST ST				1	1						4A	22A	4A		22	4	01	1420	R3	35	L	P	*	
		INTRSECTN	L	W LILA AVE	CT		Y																					
31.56	1.24	INTRSECTN	B	W NEWELL AVE	CT		Y																					
31.63	1.31	INTRSECTN	R	W PINE AVE	CT		N																					
31.90	1.58	INTRSECTN	L	W HANCOCK AVE	CT		Y																					
31.97	1.65	INTRSECTN	B	VETERANS AVE	CT		Y																					
32.00	1.68	MP MARKER	R	32 S																								
32.09	1.77	INTRSECTN	R	PERRY ST W	CT		Y																					
32.17	1.85	INTRSECTN	L	W SHERMAN AVE	CT		Y																					
32.23	1.91							1	1						4A	22A	4A		22	4	01	1420	R3	30	L	P	*	
32.29	1.97	END ST	I	S FORREST ST				1	1						6A	22A	6A		22	4	01	1420	R3	30	L	B	*	
		BEG ST	I	W OCEAN AVE																								
		INTRSECTN	L	W OCEAN AVE	CT	SS	Y																					
		INTRSECTN	L	N FORREST ST	CT	SS	Y																					
32.34	2.02	INTRSECTN	B	S CENTRAL ST	CT		Y																					
32.39	2.07	INTRSECTN	L	N OLYMPIA ST	CT		Y																					
32.44	2.12	INTRSECTN	L	N MELBOURNE ST	CT		Y																					
32.51	2.19	INTRSECTN	L	N BROADWAY ST	CT		Y																					
		INTRSECTN	R	S BROADWAY ST	CT		Y																					
32.57	2.25	INTRSECTN	R	S OCOSTA ST	CT		Y																					
32.62	2.30	END ST	I	W OCEAN AVE																								
		BEG ST	I	N MONTESANO ST																								
		INTRSECTN	R	S MONTESANO ST	CT	SG	Y																					

INTERSECTION DETAIL

SRMP	B ARM	TURN LANES L NEAR LGT	WD	R NEAR LGT	WD	L FAR LGT	WD	R FAR LGT	WD	ACCELERATION LANES LEFT-- LGT	WD	L-CNTR LGT	WD	R-CNTR LGT	WD	RIGHT- LGT	WD
32.29	1.97	.01	12														
32.62	2.30			.02	10			.02	10								

SR 105 SPUR WESTPT STATE ROUTE - SRSH COUNTY GRAYS HARBOR DOT DISTRICT 3

SRMP	B	ARM	FEATURE	DIRECTION TO INVENTORY / LEFT/RIGHT INDICATOR	DESCRIPTION	BRIDGE/UXING/XROAD OW	TC	L	NBR LNS D	I	DECREAS/DIV LFT SHD W/S	RDY W/S	RHT SHD W/S	MEDIAN WD/S	BR	INCRES/UNDI LFT SHD W/S	RDY W/S	RHT SHD W/S	SPC USE LNS WID	TOT RDY WID	MTCE A	SE	CITY NBR	ST FC	LEGAL SPEED D	IB	T R	P K	S T
32.69		2.37	INTRSECTN	L	W SEATTLE AVE	CT		Y	1	1						6A	22A	6A		22	4	01	1420	R3	30	L	B	*
32.74		2.42	INTRSECTN	R	E TACOMA AVE	CT		Y																				
32.75		2.43	INTRSECTN	L	W TACOMA AVE	CT		Y																				
32.81		2.49	INTRSECTN	R	E SPOKANE AVE	CT		Y																				
			INTRSECTN	L	W SPOKANE AVE	CT		Y																				
32.87		2.55	INTRSECTN	L	W PACIFIC AVE	CT		Y																				
			INTRSECTN	R	E PACIFIC AVE	CT		Y																				
32.93		2.61	INTRSECTN	R	E SPRAGUE AVE	CT		Y																				
			INTRSECTN	L	W SPRAGUE AVE	CT		Y																				
33.00		2.68	MP MARKER	R	33 S																							
			INTRSECTN	L	W OREGON AVE	CT		Y																				
33.08		2.76	INTRSECTN	R	E WASHINGTON AVE	CT		Y																				
			INTRSECTN	L	W WASHINGTON AVE	CT		Y																				
33.25		2.93	INTRSECTN	R	E ELIZABETH AVE	CT		N																				
			INTRSECTN	L	W ELIZABETH AVE	CT		N																				
33.32		3.00							1	1						6A	22A	6A		22	4	01	1420	R3	40	L	B	*
33.75		3.43	INTRSECTN	L	W WILSON AVE	CT		Y																				
			INTRSECTN	R	E WILSON AVE	CT		Y																				
33.91		3.59	INTRSECTN	L	CITY ST	CT		Y																				
33.97		3.65	INTRSECTN	R	E PATTERSON AVE	CT		Y																				
34.00		3.68	MP MARKER	R	34 S				1	1						8A	24A	8A		24	4	01	1420	R3	40	L	B	*
34.11		3.79	INTRSECTN	R	E BAY AVE	CT		Y	1	1						8A	24A	8A		24	4	01	1420	R3	25	L	B	*
34.18		3.86	END ST	I	N MONTESANO ST																							
			BEG ST	I	E DOCK ST																							
34.22B		3.90	BEG EQ		BEGIN BACK																							
34.22		3.92	EQUATION		034.24B=034.22				1	1						$$C	60A	$$C		60	4	01	1420	R3	25	L	B	*
			INTRSECTN	B	HARMS ST	CT		Y																				
34.29		3.99	INTRSECTN	B	N NYHUS ST	CT		Y																				
34.34		4.04	END ST	I	E DOCK ST																							
			INTRSECTN	B	WESTHAVEN DR	CT	SS	Y																				
			END CTLSEC		CONTROL SECTION 1438																							
			END SECTN		WESTPT																							

SR 106 MAINLINE STATE ROUTE - SRSH COUNTY MASON DOT DISTRICT 3

SRMP	B ARM	FEATURE	D	LR	DESCRIPTION	BRIDGE/XING/XROAD OW	TC	L	NBR LNS D	I	DECREAS/DIV LFT SHD W/S	RDY W/S	RHT SHD W/S	MEDIAN WD/S	BR	INCRES/UNDI LFT SHD W/S	RDY W/S	RHT SHD W/S	SPC USE LNS WID	TOT RDY WID	MTCE A	SE	CITY NBR	ST FC	LEGAL SPEED D	IB	T R	P K	S T
0.00	0.00	BEG ROUTE			MAIN ROUTE				1	1						6A	22A	6A		22	2	02		R3	45	R			
					SR 101 TO SR 3/BELFAIR																								
		BEG CTLSEC			CONTROL SECTION 2304																								
		INTRSECTN	B		SR 101	ST	SS	Y																					
0.58	0.58	INTRSECTN		L	N RESERVATION RD	RS		N																					
0.99	0.99	MP MARKER		R	1																								
1.16	1.16	ENT/EXIT		L	N TRIBAL CENTER RD	RS		N																					
1.31	1.31	INTRSECTN		R	N RIVER RD	CO		N																					
1.38	1.38	BEG BRIDGE	B		SKOKOMISH RIVER	ST			1	1						$$W	32P	$$W		32	2	02		R3	45	R			
					BRDG NUM 106/002																								
1.52	1.52	END BRIDGE	B		SKOKOMISH RIVER				1	1						3A	22A	3A		22	2	02		R3	45	R			
1.78	1.78	INTRSECTN		R	PURDY CUTOFF RD	CO		N																					
1.92	1.92								1	1						5A	22A	3A		22	2	02		R3	45	R			
2.01	2.01	MP MARKER		R	2																								
2.06	2.06								1	1						5A	22A	3A		22	2	02		R3	55	R			
2.40	2.40	INTRSECTN		R	WEBB HILL RD	CO		N																					
2.51	2.51								1	1						3A	22A	3A		22	2	02		R3	55	R			
2.70	2.70								1	1						6A	22A	3A		22	2	02		R3	55	R			
3.01	3.01	MP MARKER		R	3																								
3.25	3.25								1	1						4A	22A	3A		22	2	02		R3	55	R			
4.01	4.01	MP MARKER		R	4																								
4.75	4.75	MISC FEATR		R	SGN ENT UNION																								
4.85	4.85								1	1						4A	22A	3A		22	2	02		R3	30	R			
5.01	5.01	MP MARKER		R	5																								
5.05	5.05	INTRSECTN		B	E MAIN ST	CO		Y																					
5.11	5.11	ENT/EXIT		L	PUBLIC ACCESS RD	CO		N																					
5.13	5.13								1	1						4A	22A	10A		22	2	02		R3	30	R			
5.20	5.20	INTRSECTN		R	MCREAVY RD	CO		Y	1	1						4A	22A	2A		22	2	02		R3	30	R			
5.26	5.26								1	1						4A	22A	2A		22	2	02		R3	40	R			
5.40	5.40	MISC FEATR		L	SGN ENT UNION																								
5.98	5.98	MP MARKER		R	6																								
6.23	6.23	INTRSECTN		R	ORRE NOBLES RD	CO		Y																					
6.58	6.58	UXING	B		PED XING	ST																							
					BRDG NUM 106/003																								
6.68	6.68	INTRSECTN		R	E MASON AVE	CO		N																					
6.73	6.73	INTRSECTN		R	ORRE NOBLES RD	CO		N																					
6.88	6.88	INTRSECTN		R	E DALBY RD	CO		Y																					
7.01	7.01	MP MARKER		R	7																								
8.01	8.01	MP MARKER		R	8																								
8.50	8.50								1	1						4A	22A	5A		22	2	02		R3	40	R			
9.00	9.00	MP MARKER		L	9																								
9.24	9.24								1	1						4A	22A	2A		22	2	02		R3	40	R			
9.67	9.67	INTRSECTN		R	MERRIMOUNT RD	CO		Y	1	1						4A	22A	3A		22	2	02		R3	40	R			

SR 106 MAINLINE STATE ROUTE - SRSH COUNTY MASON DOT DISTRICT 3

SRMP	B ARM	FEATURE	D	LR	DESCRIPTION	BRIDGE-UXING-XROAD-OW	TC	L	NBR LNS D	I	DECREAS/DIV LFT SHD W/S	RDY W/S	RHT SHD W/S	MEDIAN-WD/S	BR	INCRES/UNDI LFT SHD W/S	RDY W/S	RHT SHD W/S	SPC USE LNS WID	TOT RDY WID	MTCE A	SE	CITY NBR	ST FC	LEGAL SPEED D	IB	T R	P K	S T
9.70	9.70								1	1						4A	22A	3A		22	2	02		R3	40	R			
10.00	10.00	MP MARKER		R	10																								
10.10	10.10								1	1						4A	22A	2A		22	2	02		R3	40	R			
11.01	11.01	MP MARKER		R	11																								
12.04	12.04	MP MARKER		R	12																								
12.22	12.22	MISC FEATR		R	TWANOH STATE PARK W BNDY				1	1						4A	22A	4A		22	2	02		R3	40	R			
12.27	12.27	ENT/EXIT		L	PUBLIC FISHING	ST		Y																					
		ENT/EXIT		R	TWANOH STATE PARK	ST		Y																					
12.35	12.35	ENT/EXIT		L	TWANOH STATE PARK	ST		N																					
12.39	12.39	ENT/EXIT		L	TWANOH STATE PARK	ST		Y																					
12.49	12.49	MISC FEATR		L	TWANOH STATE PARK E BNDY																								
13.00	13.00	MP MARKER		R	13																								
13.15	13.15	INTRSECTN		R	E TWANOH TIDES DR	CO		N																					
13.53	13.53	INTRSECTN		R	CREEKSIDE DR	CO		Y																					
13.99	13.99	MP MARKER		R	14																								
14.99	14.99	MP MARKER		R	15																								
15.98	15.98	MP MARKER		R	16																								
16.02	16.00	EQUATION			016.00 =016.02																								
16.05	16.03	INTRSECTN		R	E TRAILS RD	CO		N																					
17.00	16.98	MP MARKER		R	17																								
18.00	17.98	MP MARKER		R	18				1	1						4A	22A	4A		22	2	02		R3	50	R			
18.89	18.87	INTRSECTN		R	E ALDERWOOD RD	CO		N																					
19.03	19.01	MP MARKER		R	19																								
19.49	19.47								1	1						4A	22A	4A		22	2	02		R3	40	R			
19.90	19.88								1	1						4A	22A	4A		22	2	02		R3	40	L			
20.02	19.97	EQUATION			019.99 =020.02				1	1						8A	22A	8A		22	2	02		R3	40	L			
20.03	19.98	MP MARKER		R	20																								
20.05	20.00	WYE CONN		L	SR 3	ST		Y																					
20.09	20.04	INTRSECTN		B	SR 3	ST	SS	Y																					
		END CTLSEC			CONTROL SECTION 2304																								
		END ROUTE																											

SR 107 MAINLINE STATE ROUTE - SRSH COUNTY GRAYS HARBOR DOT DISTRICT 3

SRMP	B	ARM	FEATURE	D	LR	DESCRIPTION	BRIDGE-UXING-XROAD-OW	TC	L	NBR LNS D	I	DECREAS/DIV LFT SHD W/S	RDY W/S	RHT SHD W/S	MEDIAN-WD/S	BR	INCRES/UNDI LFT SHD W/S	RDY W/S	RHT SHD W/S	SPC USE LNS WID	TOT RDY WID	MTCE A	SE	CITY NBR	ST FC	LEGAL SPEED D	IB	T R	P K	S T
0.00		0.00	BEG ROUTE			MAIN ROUTE				1	1						6A	24A	6A		24	4	01		R2		55	R		
						SR 101 TO SR 12/MONTE																								
			BEG CTLSEC			CONTROL SECTION 1409																								
			INTRSECTN	B		SR 101	ST		Y																					
0.01		0.01	WYE CONN	R		SR 101	ST		Y																					
0.02		0.02	WYE CONN	L		SR 101	ST		Y																					
0.09		0.06	EQUATION			000.06 =000.09				1	1						8A	24A	8A		24	4	01		R2		55	R		
0.30		0.27								1	1						8A	24B	8A		24	4	01		R2		55	R		
1.00		0.97	MP MARKER	R		1																								
1.50		1.47								1	1						5A	24B	5A		24	4	01		R2		55	R		
1.79		1.76	INTRSECTN	R		LEMPIE RD	CO		N																					
2.00		1.97	MP MARKER	R		2				1	1						2A	24B	2A		24	4	01		R2		55	R		
2.96		2.93	INTRSECTN	L		BLUE SLOUGH RD	CO		N																					
2.99		2.96	WYE CONN	L		BLUE SLOUGH RD	CO		N	1	1						3A	22B	3A		22	4	01		R2		55	R		
3.00		2.97	MP MARKER	R		3																								
4.03		4.00	MP MARKER	R		4				1	1						5A	22B	5A		22	4	01		R2		55	R		
4.13		4.10	INTRSECTN	L		PREACHERS SLOUGH RD	CO		N																					
4.60		4.57								1	1						3A	23B	3A		23	4	01		R2		55	R		
5.03		5.00	MP MARKER	R		5																								
5.27		5.24	INTRSECTN	R		CO RD #61510	CO		N																					
5.30		5.27	INTRSECTN	L		MELBOURNE RD	CO		N																					
5.45		5.42	INTRSECTN	R		MUDGETT MT RD	CO		N																					
5.69		5.66	INTRSECTN	R		CO RD	CO		N																					
5.78		5.75	INTRSECTN	L		MELBOURNE RD	CO		N																					
6.00		5.97	MP MARKER	R		6																								
6.18		6.15								1	1						3A	22B	10A		22	4	01		R2		55	R		
6.50		6.47								1	1						3A	22B	10A		22	4	01		R2		40	R		
6.65		6.62								1	1						6A	22B	6A		22	4	01		R2		40	R		
6.76		6.73	INTRSECTN	R		MINKLER RD	CO		Y																					
			INTRSECTN	L		S MONTE RD	CO		Y																					
6.82		6.79	BEG BRIDGE	B		CHEHALIS RIVER	ST			1	1						$$C	26B	$$C		26	4	01		R2		40	R		
						BRDG NUM 107/004																								
6.95		6.92	MP MARKER	R		7																								
7.07		7.04	END BRIDGE	B		CHEHALIS RIVER				1	1						8A	22A	8A		22	4	01		R2		40	R		
7.26		7.23	MISC FEATR	R		SGN ENT MONTESANO																								
7.27		7.24	INTRSECTN	R		BOAT LAUNCH RD	CO		Y	1	1						3A	22A	3A		22	4	01		R2		40	R		
7.30		7.27	RR XING	B		NUM 808462C GRADE																								

INTERSECTION DETAIL

SRMP	B	ARM	TURN LANES L NEAR LGT	WD	R NEAR LGT	WD	L FAR LGT	WD	R FAR LGT	WD	ACCELERATION LANES LEFT-- LGT	WD	L-CNTR LGT	WD	R-CNTR LGT	WD	RIGHT- LGT	WD
6.76		6.73	.03	11			.03	11										

SR 107 MAINLINE STATE ROUTE - SRSH COUNTY GRAYS HARBOR DOT DISTRICT 3

SRMP	B	ARM	FEATURE	D	LR	DESCRIPTION	BRIDGE/UXING/XROAD OW	TC	L	NBR LNS D	I	DECREAS/DIV LFT SHD W/S	RDY W/S	RHT SHD W/S	MEDIAN WD/S	BR	INCRES/UNDI LFT SHD W/S	RDY W/S	RHT SHD W/S	SPC USE LNS WID	TOT RDY WID	MTCE A	SE	CITY NBR	ST FC	LEGAL SPEED D	IB	T R	P K	S T
7.32		7.29								1	1						3A	22A	3A		22	4	01		R2	40	R		
7.37		7.34	ENTER CITY			MONTESANO				1	1						3A	22A	3A		22	4	01	0795	R2	40	R	P	
7.58		7.55	BEG BRIDGE	B		SLOUGH	ST			1	1						$$C	22A	$$C		22	4	01	0795	R2	40	R	P	
						BRDG NUM 107/005																							
7.64		7.61	END BRIDGE	B		SLOUGH				1	1						3A	22A	3A		22	4	01	0795	R2	40	R	P	
7.78		7.75	BEG BRIDGE	B		SLOUGH	ST			1	1						$$C	22A	$$C		22	4	01	0795	R2	40	R	P	
						BRDG NUM 107/006																							
7.83		7.80	END BRIDGE	B		SLOUGH				1	1						6A	22A	8A		22	4	01	0795	R2	25	R	P	
7.86		7.82	EQUATION			007.85 =007.86																							
7.91		7.87	ON RAMP		L	SR 12	ST		Y																				
			OFF RAMP		R	SR 12	ST		Y																				
7.95		7.91	UXING	B		SR 12	ST																						
						BRDG NUM 012/034S																							
7.97		7.93	UXING	B		SR 12	ST																						
						BRDG NUM 012/034N																							
			END CTLSEC			CONTROL SECTION 1409																							
			END ROUTE																										

SR 108 MAINLINE STATE ROUTE - SRSH COUNTY GRAYS HARBOR DOT DISTRICT 3

SRMP	B	ARM	FEATURE	D	LR	DESCRIPTION	BRIDGE/UXING/XROAD/OW	TC	L	NBR/LNS/D	I	DECREAS/DIV LFT/SHD W/S	RDY W/S	RHT/SHD W/S	MEDIAN/WD/S	BR	INCRES/UNDI LFT/SHD W/S	RDY W/S	RHT/SHD W/S	SPC/USE/LNS/WID	TOT RDY/WID	MTCE/A	SE	CITY/NBR	ST/FC	LEGAL SPEED/D	IB	T/R	P/K	S/T
0.00		0.00	BEG ROUTE			MAIN ROUTE				1	1						6A	26A	6A		26	4	01	0728	R2	25		L	P	
						SR 8/MCLEARY TO SR 101																								
			ENTER CITY			MCCLEARY																								
			BEG CTLSEC			CONTROL SECTION 1436																								
			INTRSECTN		B	SR 8	ST	SS	Y																					
0.02		0.02	MP MARKER		R	0																								
0.10		0.10								1	1						6A	26A	6A		26	4	01	0728	R2	40		L	P	
0.11		0.11	BEG ST	I		W SIMPSON AVE				1	1						2A	22A	2A		22	4	01	0728	R2	40		L	P	*
			INTRSECTN		L	ELMA-MCCLEARY RD	CT	SS	Y																					
0.25		0.25								1	1						3A	22A	3A		22	4	01	0728	R2	40		L	B	*
0.50		0.50	BEG BRIDGE	B		WILDCAT CREEK	ST			1	1						$$C	28A	$$C		28	4	01	0728	R2	30		L	P	*
						BRDG NUM 108/004																								
0.51		0.51	END BRIDGE	B		WILDCAT CREEK				1	1						3A	22A	3A		22	4	01	0728	R2	30		L	B	*
0.63		0.63	INTRSECTN		R	S 70TH ST	CT		Y	1	1						7A	33A	$$C		33	4	01	0728	R2	30		L	B	*
0.66		0.66								1	1						$$C	40A	C		40	4	01	0728	R2	30		L	B	*
0.70		0.70	INTRSECTN		B	S.9TH ST	CT		Y																					
0.77		0.77	INTRSECTN		B	S 8TH ST	CT		Y																					
0.83		0.83	INTRSECTN		B	S 7TH ST	CT		Y	1	1						7A	33A	C		33	4	01	0728	R2	30		L	B	*
0.91		0.91	INTRSECTN		R	S 6TH ST	CT		Y	1	1						10A	32A	C		32	4	01	0728	R2	30		L	B	*
			ENT/EXIT		L	SIMPSON MILL	PV		Y																					
0.99		0.99	INTRSECTN		R	S 5TH ST	CT		Y	1	1						$$C	42A	C		42	4	01	0728	R2	30		L	B	*
1.06		1.06	INTRSECTN		R	S 4TH ST	CT		Y	1	1						C	58A	C		58	4	01	0728	R2	30		L	B	*
1.11		1.11	END ST	I		W SIMPSON AVE				1	1						7A	60A	C		60	4	01	0728	R2	30		L	R	*
			BEG ST	I		SUMMIT RD																								
			INTRSECTN		R	SUMMIT RD	CT	SS	Y																					
			INTRSECTN		R	CURRAN ST	CT	SS	Y																					
1.20		1.20								1	1						7A	40A	C		40	4	01	0728	R2	30		L	R	*
1.21		1.21	INTRSECTN		R	VETERANS WAY	CT		Y																					
1.22		1.22								1	1						7A	40A	C		40	4	01	0728	R2	35		L	R	*
1.23		1.23								1	1						7A	22A	3A		22	4	01	0728	R2	35		L	P	*
1.38		1.38	INTRSECTN		R	E BECK ST	CT		Y	1	1						5A	22A	1A		22	4	01	0728	R2	35		L	P	*
1.92		1.92	INTRSECTN		R	WILDCAT DR	CT		Y																					
1.95		1.95								1	1						8A	22A	8A		22	4	01	0728	R2	35		L	P	*
1.98		1.98	END ST	I		SUMMIT RD				1	1						8A	22A	8A		22	4	01	0728	R2	50		L	B	$
			INTRSECTN		L	SUMMIT RD	CT	RF	Y																					
2.00		2.00	MP MARKER		R	2																								
2.20		2.20	MISC FEATR		L	SGN ENT MCCLEARY																								

INTERSECTION DETAIL

SRMP	B	ARM	TURN LANES L NEAR LGT WD	R NEAR LGT WD	L FAR LGT WD	R FAR LGT WD	ACCELERATION LANES LEFT-- LGT WD	L-CNTR LGT WD	R-CNTR LGT WD	RIGHT- LGT WD
1.11		1.11		.02 16	.02 10					

SR 108 MAINLINE STATE ROUTE - SRSH COUNTY GRAYS HARBOR DOT DISTRICT 3

SRMP	B ARM	FEATURE	D	LR	DESCRIPTION	BRIDGE/UXING/XROAD OW	TC	L	NBR LNS D	I	DECREAS/DIV LFT SHD W/S	RDY W/S	RHT SHD W/S	MEDIAN WD/S	BR	INCRES/UNDI LFT SHD W/S	RDY W/S	RHT SHD W/S	SPC USE LNS WID	TOT RDY WID	MTCE A	SE	CITY NBR	ST FC	LEGAL SPEED D	IB	T R	P K	S T
2.21	2.21	LEAVE CITY			MCCLEARY				1	1						8A	22A	8A		22	4	01	$$$$	R2	50		L	$	
3.00	3.00	MP MARKER	R		3																								
3.08	3.08	INTRSECTN	L		ELMA HICKLIN RD	CO		N																					
3.14	3.14								1	1						3A	21A	3A		21	4	01		R2	50		L		
3.21	3.21								1	1						3G	21A	3G		21	4	01		R2	50		L		
3.29	3.29	INTRSECTN	R		TORNQUIST RD	CO		N																					
4.00	4.00								1	1						8G	21A	3G		21	4	01		R2	50		L		
4.04	4.04	MP MARKER	R		4																								
4.18	4.18	END CTLSEC			CONTROL SECTION 1436																								
		LEAVE CO			GRAYS HARBOR																								

SR 108 MAINLINE STATE ROUTE - SRSH COUNTY MASON DOT DISTRICT 3

SRMP	B	ARM	FEATURE	D	LR	DESCRIPTION	BRIDGE-UXING-XROAD-OW	TC	L	NBR LNS D	I	DECREAS/DIV LFT SHD W/S	RDY W/S	RHT SHD W/S	MEDIAN-WD/S	BR	INCRES/UNDI LFT SHD W/S	RDY W/S	RHT SHD W/S	SPC USE LNS WID	TOT RDY WID	MTCE A	SE	CITY NBR	ST FC	LEGAL SPEED D	IB	T R	P K	S T
4.18		4.18	ENTER CO			MASON				1	1						3B	21B	3B		21	4	01		R2		50	R		
			BEG CTLSEC			CONTROL SECTION 2330																								
4.35		4.35								1	1						4B	22B	5B		22	4	01		R2		50	R		
4.50		4.50								1	1						3B	22B	3B		22	4	01		R2		50	R		
4.72		4.72	INTRSECTN		L	PVT RD	PV		N																					
5.00		5.00	MP MARKER		R	5																								
6.03		6.03	MP MARKER		R	6																								
6.35		6.35								1	1						3A	22A	3A		22	4	01		R2		50	R		
6.66		6.66	BEG BRIDGE	B		SKOOKUM CREEK	ST			1	1						$$C	28A	$$C		28	4	01		R2		50	R		
						BRDG NUM 108/103																								
6.67		6.67	END BRIDGE	B		SKOOKUM CREEK				1	1						3A	22A	3A		22	4	01		R2		50	R		
6.72		6.72	INTRSECTN		R	SLIDE CREEK RD	PV		N																					
6.99		6.99	MP MARKER		R	7																								
8.00		8.00	MP MARKER		R	8																								
8.77		8.77								1	1						3B	22B	3B		22	4	01		R2		50	R		
9.00		9.00	MP MARKER		R	9																								
9.25		9.25	INTRSECTN		L	EICH RD	CO		N																					
9.70		9.70	INTRSECTN		R	HURLEY WALDRIP RD	CO		N																					
9.71		9.71	WYE CONN		R	HURLEY WALDRIP	CO		N																					
10.00		10.00	MP MARKER		R	10																								
11.00		11.00	BEG SU LN		B	AUXILIARY		12A		1	1						3B	22B	3B	24	46	4	01		R2		50	R		
			MP MARKER		R	11																								
11.02		11.02	RR XING	B		NUM 96557P GRADE				1	1						3A	22A	3A	24	46	4	01		R2		50	R		
11.04		11.04	END SU LN		B	AUXILIARY		12A		1	1						3A	22A	3A	$$$	22	4	01		R2		50	R		
11.11		11.11	BEG BRIDGE	B		SKOOKUM CREEK	ST			1	1						$$C	28A	$$C		28	4	01		R2		50	R		
						BRDG NUM 108/106																								
11.13		11.13	END BRIDGE	B		SKOOKUM CREEK				1	1						3A	22A	3A		22	4	01		R2		50	R		
11.77		11.77								1	1						3A	22A	8A		22	4	01		R2		50	R		
11.80		11.80	ENT/EXIT		R	LITTLE CREEK CASINO	PV		Y																					
11.81		11.81								1	1						6A	24A	6A		24	4	01		R2		50	R		
11.84		11.84	ENT FROM		R	BUSINESS	PV		Y																					
11.90		11.90	INTRSECTN		L	KAMILCHE LN	CO		Y																					
11.92		11.92	ON RAMP		L	SR 101	ST		Y																					
			OFF RAMP		R	SR 101	ST		Y																					
11.96		11.96	UXING	B		SR 101	ST																							
						BRDG NUM 101/429.5																								

INTERSECTION DETAIL

SRMP	B	ARM	TURN LANES L NEAR LGT WD	R NEAR LGT WD	L FAR LGT WD	R FAR LGT WD	ACCELERATION LANES LEFT-- LGT WD	L-CNTR LGT WD	R-CNTR LGT WD	RIGHT- LGT WD
11.80		11.80			.03 12					
11.92		11.92			.01 12					

SR 108 MAINLINE STATE ROUTE - SRSH COUNTY MASON DOT DISTRICT 3

SRMP	B ARM	FEATURE	D LR	DIRECTION TO INVENTORY / LEFT/RIGHT INDICATOR / DESCRIPTION	BRIDGE/UXING/XROAD NBR LNS OW TC L D I	DECREAS/DIV LFT SHD W/S	DECREAS/DIV RDY W/S	DECREAS/DIV RHT SHD W/S	MEDIAN WD/S BR	INCRES/UNDI LFT SHD W/S	INCRES/UNDI RDY W/S	INCRES/UNDI RHT SHD W/S	SPC USE LNS WID	TOT RDY WID	MTCE A SE	CITY NBR	ST FC	LEGAL SPEED D IB	T R	P K	S T
11.96	11.96	END CTLSEC		CONTROL SECTION 2330	1 1					6A	24A	6A		24	4 01		R2	50	R		
		END ROUTE																			

SR 109 MAINLINE STATE ROUTE - SRSH COUNTY GRAYS HARBOR DOT DISTRICT 3

SRMP	B ARM	FEATURE	D	LR	DESCRIPTION	BRIDGE/UXING/XROAD/OW	TC	L	NBR/LNS/D	I	DECREAS/DIV LFT SHD W/S	RDY W/S	RHT SHD W/S	MEDIAN/WD/S	BR	INCRES/UNDI LFT SHD W/S	RDY W/S	RHT SHD W/S	SPC/USE/LNS/WID	TOT/RDY/WID	MTCE/A	SE	CITY/NBR	ST/FC	LEGAL SPEED/D	IB	T/R	P/K	S/T
0.00	0.00	BEG ROUTE			MAIN ROUTE				2								C	36A	C	36	4	02	0560	U2	30	L	B	*
					SR 101/HOQ TO TAHOLAH																								
		ENTER CITY			HOQUIAM																								
		BEG CTLSEC			CONTROL SECTION 1433																								
		BEG ST	I		EMERSON AVE																								
		INTRSECTN		B	SR 101	ST	SG	Y																					
		MISC FEATR	D		COUPLET - COHQUIAM																								
0.06	0.06	INTRSECTN		R	JEFFERSON ST	CT		Y																					
0.07	0.07	INTRSECTN		L	H ST*4TH ST	CT		Y	1								C	36A	C	36	4	02	0560	U2	30	L	B	*
0.14B	0.14	BEG EQ			BEGIN BACK																								
0.14	0.18	EQUATION			000.18B=000.14				1	1							C	43A	C	43	4	02	0560	U2	30	L	R	*
		INTRSECTN		L	3RD ST	CT	SG	Y																					
		INTRSECTN		L	SR 109 COHQUIAM(COUPLT)	ST	SG	Y																					
		MISC FEATR	D		COUPLET - COHQUIAM		SG	Y																					
0.17	0.21	INTRSECTN		R	GARFIELD ST	CT		Y	1	1							C	36A	C	36	4	02	0560	U2	30	L	B	*
0.20	0.24	INTRSECTN		L	J ST	CT		Y																					
0.23	0.27	INTRSECTN		L	2ND ST	CT		Y																					
0.24	0.28	INTRSECTN		R	GRANT ST	CT		Y																					
0.31	0.35	INTRSECTN		L	K ST	CT		Y																					
0.34	0.38	INTRSECTN		L	1ST ST	CT		Y																					
0.36	0.40	INTRSECTN		R	FILLMORE ST	CT		Y																					
0.40	0.44	INTRSECTN		L	L ST	CT		Y																					
0.44	0.48	INTRSECTN		L	SPRUCE ST	CT		Y																					
0.49	0.53	INTRSECTN		R	CLEVELAND ST	CT		Y																					
0.51	0.55	INTRSECTN		L	M ST	CT		Y																					
0.54	0.58	INTRSECTN		L	MAPLE ST	CT		Y																					
0.61	0.65	INTRSECTN		L	N ST	CT		Y																					
		INTRSECTN		R	BUCHANAN ST	CT		Y																					
0.64	0.68	INTRSECTN		L	ALDER ST	CT		Y																					
0.71	0.75	INTRSECTN		L	O ST	CT		Y																					
0.74	0.78	END ST	I		EMERSON AVE				1	1							C	38A	C	38	4	02	0560	U2	30	L	L	*
		BEG ST	I		W EMERSON AVE																								
		INTRSECTN		B	ADAMS ST	CT	SG	Y																					
0.83	0.87	INTRSECTN		L	BLAINE ST	CT		Y	1	1							8A	22A	8A	22	4	02	0560	U2	30	L	B	*
0.93	0.97	INTRSECTN		R	SPENCER ST	CT		Y	1	1							4A	36A	$$C	36	4	02	0560	U2	35	L	B	*
1.00	1.04	MP MARKER		L	1																								
1.03	1.07	INTRSECTN		R	EISENHOWER ST	CT		Y																					
1.05	1.09								1	1							4A	22A	4A	22	4	02	0560	U2	35	L	P	*
1.07	1.11	ENT/EXIT		R	HOQUIAM HIGH SCHOOL	CT		Y																					

INTERSECTION DETAIL

SRMP	B ARM	TURN LANES L NEAR LGT WD	R NEAR LGT WD	L FAR LGT WD	R FAR LGT WD	ACCELERATION LANES LEFT-- LGT WD	L-CNTR LGT WD	R-CNTR LGT WD	RIGHT- LGT WD
1.07	1.11			.03 11			.03 11		

SR 109 MAINLINE STATE ROUTE - SRSH COUNTY GRAYS HARBOR DOT DISTRICT 3

SRMP	B ARM	FEATURE	D	LR	DESCRIPTION	BRIDGE/UXING/XROAD OW	TC	L	NBR LNS D	I	DECREAS/DIV LFT SHD W/S	RDY W/S	RHT SHD W/S	MEDIAN WD/S	BR	INCRES/UNDI LFT SHD W/S	RDY W/S	RHT SHD W/S	SPC USE LNS WID	TOT RDY WID	MTCE A	SE	CITY NBR	ST FC	LEGAL SPEED D	IB	T R	P K	S T
1.10	1.14								1	1						4A	22A	4A		22	4	02	0560	U2	35	L	P	*
1.25	1.29	ENT/EXIT		R	HOQUIAM HIGH SCHOOL	CT		N																				
1.28	1.32								1	1						4A	22A	4A		22	4	02	0560	U2	50	L	P	*
1.49	1.53	END ST	I		W EMERSON AVE				1	1						4A	22A	4A		22	4	02	0560	U2	50	L	P	$
		INTRSECTN		L	PAULSON RD	CT		Y																				
1.72	1.76	MISC FEATR		L	SGN ENT HOQUIAM																							
1.76	1.80								1	1						3A	22A	3A		22	4	02	0560	U2	50	R	P	
1.79	1.83	INTRSECTN		R	SR 109 SPLONNGR (SPUR)	ST		Y																				
1.80	1.84								1	1						3A	22A	3A		22	4	02	0560	R2	50	R	P	
1.99	2.03	MP MARKER		R	2																							
2.19	2.23	MISC FEATR		L	SGN ENT HOQUIAM																							
3.02	3.06	WYE CONN		R	GRAYS HRBR BLVD	CT		N																				
3.03	3.07	INTRSECTN		R	GRAYS HARBOR BLVD	CT		N																				
3.04	3.08	MP MARKER		R	3																							
3.30	3.34	LEAVE CITY			HOQUIAM				1	1						3A	22A	3A		22	4	02	$$$$	R2	50	R	$	
3.48	3.52	INTRSECTN		R	HARBORVIEW CT	CO		N																				
3.64	3.68								1	1						3A	22B	3A		22	4	02		R2	50	R		
3.67	3.71	INTRSECTN		R	BROADWAY HILL RD	CO		N	1	1						3A	22B	8A		22	4	02		R2	50	R		
3.89	3.93								1	1						3A	22B	3A		22	4	02		R2	50	R		
3.97	4.01	INTRSECTN		L	BRECKENRIDGE DR	CO		N																				
4.00	4.04	MP MARKER		R	4																							
4.40	4.44	INTRSECTN		R	VALLEY RD	CO		N	1	1						1B	22B	1B		22	4	02		R2	50	R		
4.99	5.03	MP MARKER		R	5				1	1						4B	24B	4B		24	4	02		R2	50	R		
5.05	5.09	BEG SU LN		R	SLOW VEHICLE		15B		1	1						4B	24B	$$$	15	39	4	02		R2	50	R		
5.26	5.30	END SU LN		R	SLOW VEHICLE		15B		1	1						4B	24B	4B	$$$	24	4	02		R2	50	R		
5.77	5.81	INTRSECTN		L	GRASS CREEK LOOP RD	CO		N																				
5.99	6.03	MP MARKER		R	6																							
6.00	6.04	INTRSECTN		L	GRASS CREEK LOOP RD	CO		N																				
6.28	6.32								1	1						4A	24A	4A		24	4	02		R2	50	R		
6.30	6.34	INTRSECTN		R	GRASS CREEK ST	CO		N	1	1						5A	22A	5A		22	4	02		R2	50	R		
6.45	6.49	BEG BRIDGE B			GRASS CREEK	ST			1	1						$$C	26A	$$C		26	4	02		R2	50	R		
					BRDG NUM 109/006																							

INTERSECTION DETAIL

SRMP	B ARM	TURN LANES L NEAR LGT WD	R NEAR LGT WD	L FAR LGT WD	R FAR LGT WD	ACCELERATION LANES LEFT-- LGT WD	L-CNTR LGT WD	R-CNTR LGT WD	RIGHT- LGT WD
1.25	1.29		.03 12						
1.49	1.53	.04 11			.08 12			.02 11	
1.79	1.83		.03 12	.03 12			.09 12		
3.48	3.52		.02 12						
3.67	3.71			.02 11			.02 11		
3.97	4.01	.03 11						.02 11	

SR 109 MAINLINE STATE ROUTE - SRSH COUNTY GRAYS HARBOR DOT DISTRICT 3

SRMP	B ARM	FEATURE	D	LR	DESCRIPTION	BRIDGE-UXING-XROAD-OW	TC	L	NBR LNS D	I	DECREAS/DIV LFT SHD W/S	RDY W/S	RHT SHD W/S	MEDIAN-WD/S	BR	INCRES/UNDI LFT SHD W/S	RDY W/S	RHT SHD W/S	SPC USE LNS WID	TOT RDY WID	MTCE A	SE	CITY NBR	ST FC	LEGAL SPEED D	IB	T R	P K	S T
6.52	6.56	END BRIDGE B			GRASS CREEK				1	1						8A	24A	8A		24	4	02		R2		50	R		
6.60	6.64								1	1						8A	24A	8A		24	4	02		R2		55	R		
7.00	7.04	MP MARKER		R	7																								
7.54	7.58	INTRSECTN		L	GRAY GABLES LN	CO		N																					
8.00	8.04	MP MARKER		R	8																								
8.64	8.68	INTRSECTN		R	CHENOIS CREEK RD	CO		N																					
8.65	8.69	BEG BRIDGE B			CHENOIS CREEK	ST			1	1						$$C	26A	$$C		26	4	02		R2		55	R		
					BRDG NUM 109/008																								
8.68	8.72	END BRIDGE B			CHENOIS CREEK				1	1						8A	24A	8A		24	4	02		R2		55	R		
9.05	9.09	MP MARKER		R	9																								
9.83	9.87	INTRSECTN		R	POWELL RD	CO		N																					
9.99	10.03	MP MARKER		R	10																								
10.01	10.05	BEG BRIDGE B			GILLIS SLOUGH	ST			1	1						$$C	26A	$$C		26	4	02		R2		55	R		
					BRDG NUM 109/009																								
10.03	10.07	END BRIDGE B			GILLIS SLOUGH				1	1						6A	24A	6A		24	4	02		R2		55	R		
10.13	10.17	ENT/EXIT		L	PUBLIC FISHING	ST		N																					
10.24	10.28	BEG BRIDGE B			HUMPTULIPS RIVER	ST			1	1						$$C	26P	$$C		26	4	02		R2		55	R		
					BRDG NUM 109/010																								
10.31	10.35	END BRIDGE B			HUMPTULIPS RIVER				1	1						6A	22A	6A		22	4	02		R2		55	R		
10.38	10.42	INTRSECTN		L	BURROWS RD	CO		N	1	1						2A	22A	2A		22	4	02		R2		55	R		
10.62	10.66								1	1						2A	22B	2A		22	4	02		R2		55	R		
10.65	10.69	INTRSECTN		R	PVT LN	PV		N																					
10.78	10.82	BEG BRIDGE B			JESSIE SLOUGH	ST			1	1						$$C	26B	$$C		26	4	02		R2		55	R		
					BRDG NUM 109/011																								
10.80	10.84	END BRIDGE B			JESSIE SLOUGH				1	1						2A	22B	2A		22	4	02		R2		55	R		
10.99	11.03	MP MARKER		R	11																								
12.00	12.04	MP MARKER		R	12																								
13.00	13.04	MP MARKER		R	13																								
13.34	13.38	INTRSECTN		L	BURROWS RD	CO		N																					
14.00	14.04	MP MARKER		R	14																								
14.01	14.05								1	1						2B	22B	2B		22	4	02		R2		55	R		
15.00	15.04	MP MARKER		R	15																								
15.10	15.14								1	1						2A	22B	2A		22	4	02		R2		55	R		
15.29	15.33	ENT/EXIT		R	SOLID WASTE DISPOSAL	ST		N																					
15.75	15.79								1	1						2A	22B	2A		22	4	02		R2		45	R		
15.85	15.89	INTRSECTN		L	HALE AVE	CO		N																					
15.95	15.99								1	1						8A	22B	8A		22	4	02		R2		45	R		
15.98	16.02								1	1						8A	22A	8A		22	4	02		R2		45	R		
16.00	16.04	MP MARKER		R	16																								
16.02	16.06	BEG SU LN		C	TWO WAY TURN	11A			1	1						8A	25A	8A	11	36	4	02		R2		45	R		
16.07	16.11	END SU LN		C	TWO WAY TURN	11A			1	1						8A	24A	8A	$$$	24	4	02		R2		45	R		
16.11	16.15	INTRSECTN		L	SR 115	ST		Y	1	1						8A	24A	8A		24	4	02		R3		45	R		

INTERSECTION DETAIL

SRMP	B ARM	TURN LANES L NEAR LGT	WD	R NEAR LGT	WD	L FAR LGT	WD	R FAR LGT	WD	ACCELERATION LANES LEFT-- LGT	WD	L-CNTR LGT	WD	R-CNTR LGT	WD	RIGHT- LGT	WD
16.11	16.15	.02	11											.02	11		

SR 109 MAINLINE STATE ROUTE - SRSH COUNTY GRAYS HARBOR DOT DISTRICT 3

SRMP	B	ARM	FEATURE	DIRECTION TO INVENTORY / LEFT/RIGHT INDICATOR (D LR)	DESCRIPTION	BRIDGE-UXING-XROAD (OW TC L)	WIDTH AND SURFACE INFORMATION: NBR LNS D I	DECREAS/DIV LFT SHD W/S	DECREAS/DIV RDY W/S	DECREAS/DIV RHT SHD W/S	MEDIAN WD/S	MEDIAN BR	INCRES/UNDI LFT SHD W/S	INCRES/UNDI RDY W/S	INCRES/UNDI RHT SHD W/S	SPC USE LNS WID	TOT RDY WID	MTCE A	MTCE SE	CITY NBR	CLASSIFICATIONS: ST FC	LEGAL SPEED D	LEGAL IB R	P K	S T
16.13		16.17					1 1						8A	24A	8A		24	4	02		R3	45	R		
16.18		16.22					1 1						1A	22B	2A		22	4	02		R3	45	R		
16.40		16.44					1 1						1A	22A	2A		22	4	02		R3	45	R		
16.42		16.46					1 1						1A	22A	2A		22	4	02		R3	55	R		
16.95		16.99	BEG BRIDGE	B	CONNER CREEK BRDG NUM 109/014	ST	1 1						$$C	26A	$$C		26	4	02		R3	55	R		
16.98		17.02	END BRIDGE	B	CONNER CREEK		1 1						2A	22A	2A		22	4	02		R3	55	R		
17.00		17.04	MP MARKER	R	17																				
17.30		17.34					1 1						2A	22A	2A		22	4	02		R3	35	R		
17.41		17.45	MISC FEATR	R	SGN ENT OCEAN CITY		1 1						1A	22A	1A		22	4	02		R3	35	R		
17.66		17.70	INTRSECTN	R	ROOSEVELT AVE	CO	N																		
17.93		17.97	INTRSECTN	R	SURF AVE	CO	N																		
17.99		18.03	INTRSECTN	R	FIRST AVE	CO	N																		
18.00		18.04	MP MARKER	R	18																				
18.04		18.08	INTRSECTN	L	PACIFIC BLVD	CO	Y																		
			INTRSECTN	L	SECOND AVE	CO	Y																		
18.08		18.12	INTRSECTN	R	LONETREE RD	CO	N																		
18.14		18.18	INTRSECTN	L	THIRD AVE	CO	N																		
18.21		18.25	INTRSECTN	B	FOURTH AVE	CO	Y																		
18.39		18.43	INTRSECTN	B	FIFTH AVE	CO	N																		
18.53		18.57	MISC FEATR	L	SGN ENT OCEAN CITY																				
18.76		18.80					1 1						1A	22A	1A		22	4	02		R3	50	R		
19.00		19.04	MP MARKER	R	19																				
19.26		19.30	INTRSECTN	L	CHABOT RD	CO	Y																		
20.00		20.04	MP MARKER	R	20																				
20.04		20.08					1 1						1B	22B	1B		22	4	02		R3	50	R		
20.69		20.73	MISC FEATR	R	SGN ENT COPALIS BEACH																				
20.71		20.75	INTRSECTN	L	LAKESIDE DR	CO	N																		
20.80		20.84					1 1						1B	22B	1B		22	4	02		R3	30	R		
20.84		20.88					1 1						1A	22A	1A		22	4	02		R3	30	R		
20.87		20.91	INTRSECTN	L	HEATH RD	CO	Y 1 1						8A	22A	2A		22	4	02		R3	30	R		
20.94		20.98	INTRSECTN	R	HOQUIAM ST	CO	N																		
20.98		21.02	INTRSECTN	R	ABERDEEN ST	CO	Y																		
21.02		21.06	MP MARKER	R	21																				
21.09		21.13	INTRSECTN	L	BENNER RD	CO	Y																		
21.15		21.19	INTRSECTN	R	GROVER ST	CO	Y 1 1						8A	22A	8A		22	4	02		R3	30	R		
21.22		21.26	INTRSECTN	R	HOPKINS ST	CO	Y																		
21.29		21.33	INTRSECTN	R	COPALIS BEACH RD	CO	Y 1 1						4A	22A	1A		22	4	02		R3	30	R		
21.31		21.35	WYE CONN	R	COPALIS BEACH RD	CO	N																		
21.39		21.43	BEG BRIDGE	B	COPALIS RIVER BRDG NUM 109/017	ST	1 1						$$C	24A	$$C		24	4	02		R3	30	R		
21.44		21.48	END BRIDGE	B	COPALIS RIVER		1 1						4A	20A	1A		20	4	02		R3	30	R		
21.49		21.53	INTRSECTN	L	CONDRA RD	CO	N																		

SR 109 MAINLINE STATE ROUTE - SRSH COUNTY GRAYS HARBOR DOT DISTRICT 3

SRMP	B ARM	FEATURE	D	LR	DESCRIPTION	BRIDGE/XROAD OW	TC	L	NBR LNS D	I	DECREAS/DIV LFT SHD W/S	RDY W/S	RHT SHD W/S	MEDIAN WD/S	BR	INCRES/UNDI LFT SHD W/S	RDY W/S	RHT SHD W/S	SPC USE LNS WID	TOT RDY WID	MTCE A	SE	CITY NBR	ST FC	LEGAL SPEED D	IB	T R	P K	S T
21.49	21.53	INTRSECTN		R	PLUMB LN	CO		N	1	1						4A	20A	1A		20	4	02		R3		30	R		
21.58	21.62								1	1						1A	20A	1A		20	4	02		R3		30	R		
21.62	21.66								1	1						1A	20A	1A		20	4	02		R3		50	R		
21.66	21.70	MISC FEATR		L	SGN ENT COPALIS BEACH																								
21.88	21.92								1	1						1B	20B	1B		20	4	02		R3		50	R		
21.94	21.98	MP MARKER		R	22																								
23.01	23.05	MP MARKER		R	23																								
23.95	23.99	MP MARKER		R	24																								
25.00	25.04	MP MARKER		R	25																								
26.00	26.04	MP MARKER		R	26																								
26.07	26.11	INTRSECTN		L	ROOSEVELT BEACH RD	CO		N																					
27.00	27.04	MP MARKER		R	27																								
27.12	27.16								1	1						1A	20A	1A		20	4	02		R3		50	R		
27.56	27.60								1	1						3A	22A	3A		22	4	02		R3		50	R		
27.75	27.79								1	1						8A	22A	2A		22	4	02		R3		50	R		
27.82	27.86								1	1						1A	20A	1A		20	4	02		R3		50	R		
28.00	28.04	MP MARKER		R	28																								
28.33	28.37								1	1						1A	22A	1A		22	4	02		R3		50	R		
29.00	29.04	INTRSECTN		L	DIAMOND DR	CO		N																					
29.01	29.05	MP MARKER		R	29																								
29.16	29.20	BEG BRIDGE	B		JOE CREEK BRDG NUM 109/020	ST			1	1						$$C	26A	$$C		26	4	02		R3		50	R		
29.21	29.25	END BRIDGE	B		JOE CREEK				1	1						1A	22A	1A		22	4	02		R3		50	R		
29.33	29.37	MISC FEATR		R	SGN ENT PACIFIC BEACH																								
29.41	29.45	INTRSECTN		R	OCEAN BEACH RD	CO	RF	N																					
		INTRSECTN		L	MAIN ST	CO	RF	N																					
29.88	29.92	INTRSECTN		R	PACIFIC LN	PV		Y																					
30.00	30.04	MP MARKER		R	30																								
30.09	30.13	INTRSECTN		B	FIRST ST	CO		N																					
30.21	30.25	INTRSECTN		R	FIRST ST	CO		N																					
30.25	30.29	MISC FEATR		L	SGN ENT PACIFIC BEACH																								
30.34	30.38	MISC FEATR		R	SGN ENT MOCLIPS																								
30.50	30.54								1	1						1A	22A	1A		22	4	02		R3		30	R		
30.68	30.72	INTRSECTN		L	SUNSET ST	CO		Y																					
31.00	31.04	MP MARKER		R	31																								
31.15	31.19	INTRSECTN		R	EASTERN WAY	CO		N																					
31.27	31.31	INTRSECTN		R	NORTHERN WAY	CO		Y																					
31.38	31.42	INTRSECTN		R	OTIS AVE	CO		N																					
31.50	31.54	BEG BRIDGE	B		MOCLIPS RIVER BRDG NUM 109/023	ST			1	1						$$C	26A	$$C		26	4	02		R3		30	R		
31.52	31.56	END BRIDGE	B		MOCLIPS RIVER				1	1						1A	22A	1A		22	4	02		R3		30	R		
31.59	31.63	INTRSECTN		L	SECOND ST	CO		N																					

INTERSECTION DETAIL

SRMP	B ARM	TURN LANES L NEAR LGT	WD	R NEAR LGT	WD	L FAR LGT	WD	R FAR LGT	WD	ACCELERATION LANES LEFT LGT	WD	L-CNTR LGT	WD	R-CNTR LGT	WD	RIGHT LGT	WD
31.59	31.63							.01	10								

SR 109 MAINLINE STATE ROUTE - SRSH COUNTY GRAYS HARBOR DOT DISTRICT 3

SRMP	B	ARM	FEATURE	D	LR	DESCRIPTION	BRIDGE/UXING/XROAD OW	TC	L	NBR LNS D	I	DECREAS/DIV LFT SHD W/S	RDY W/S	RHT SHD W/S	MEDIAN WD/S	BR	INCRES/UNDI LFT SHD W/S	RDY W/S	RHT SHD W/S	SPC USE LNS WID	TOT RDY WID	MTCE A	SE	CITY NBR	ST FC	LEGAL SPEED D	IB	T R	P K	S T
31.60		31.64								1	1						1A	22A	1A		22	4	02		R3	30	R			
31.76		31.80								1	1						1A	22A	1A		22	4	02		R3	50	R			
31.99		32.03	MISC FEATR		L	SGN ENT MOCLIPS																								
32.00		32.04	MP MARKER		R	32																								
32.22		32.26	MISC FEATR		R	QUINAULT INDIAN RES BNDY																								
32.41		32.45	INTRSECTN		R	MOCLIPS-OLYMPIC HWY	CO		N																					
32.45		32.49								1	1						1B	22B	1B		22	4	02		R3	50	R			
32.99		33.03	MP MARKER		R	33																								
33.99		34.03	MP MARKER		R	34																								
35.00		35.04	MP MARKER		R	35																								
35.17		35.21	BEG BRIDGE	B		WRECK CREEK	ST			1	1						$$C	26P	$$C		26	4	02		R3	50	R			
						BRDG NUM 109/025																								
35.20		35.24	END BRIDGE	B		WRECK CREEK				1	1						1B	22B	1B		22	4	02		R3	50	R			
35.99		36.03	INTRSECTN		R	CANYON WAY	RS		Y																					
36.00		36.04	MP MARKER		R	36																								
36.79		36.83								1	1						1A	22A	1A		22	4	02		R3	50	R			
36.93		36.97	INTRSECTN		L	GRENVILLE WAY	RS		N																					
37.00		37.04	MP MARKER		R	37																								
38.00		38.04	MP MARKER		R	38																								
39.00		39.04	MP MARKER		R	39																								
39.28		39.32								1	1						1B	22B	1B		22	4	02		R3	50	R			
39.47		39.51	INTRSECTN		R	CAPOEMAN DR	RS		Y																					
39.51		39.55								1	1						1B	22B	1B		22	4	02		R3	25	R			
39.53		39.57								1	1						3A	22A	3A		22	4	02		R3	25	R			
39.76		39.80	INTRSECTN		L	5TH AVE	RS		Y																					
39.88		39.92	ENT/EXIT		R	QUINALT INDIAN NATION	RS		Y																					
40.12		40.16	MP MARKER		R	40																								
			MISC FEATR	B		PED XING																								
40.41		40.45	INTRSECTN		B	CUITAN ST	RS	SS	Y																					
40.46		40.50	MISC FEATR		B	QUINAULT RIVER BR SPS																								
			END CTLSEC			CONTROL SECTION 1433																								
			END ROUTE																											

INTERSECTION DETAIL

SRMP	B	ARM	TURN LANES L NEAR LGT WD	R NEAR LGT WD	L FAR LGT WD	R FAR LGT WD	ACCELERATION LANES LEFT LGT WD	L-CNTR LGT WD	R-CNTR LGT WD	RIGHT LGT WD
39.76		39.80	.03 12						.03 12	
39.88		39.92			.04 12			.03 12		

SR 109 COUPLET HQUIAM STATE ROUTE - SRSH COUNTY GRAYS HARBOR DOT DISTRICT 3

SRMP	B ARM	FEATURE	D	LR	DESCRIPTION	BRIDGE-UXING-XROAD-OW	TC	L	NBR LNS D	I	DECREAS/DIV LFT SHD W/S	RDY W/S	RHT SHD W/S	MEDIAN-WD/S	BR	INCRES/UNDI LFT SHD W/S	RDY W/S	RHT SHD W/S	SPC USE LNS WID	TOT RDY WID	MTCE A	SE	CITY NBR	ST FC	LEGAL SPEED D	IB	T R	P K	S T
0.14	0.00	BEG ROUTE			HQUIAM					2								C	40A	C		40	4	02	0560	U2	25	L	L *
					EMERSON AVE TO 5TH ST																								
		ENTER CITY			HOQUIAM																								
		BEG CTLSEC			CONTROL SECTION 1433																								
		BEG ST	I		SIMPSON AVE																								
		INTRSECTN		R	3RD ST	CT		Y																					
		INTRSECTN		L	SR 109-EMERSON AVE	ST		Y																					
0.22	0.08	INTRSECTN		L	4TH ST	CT		Y																					
0.23	0.09									2								C	40A	C		40	4	02	0560	U2	25	L	B *
0.29	0.15	END ST	I		SIMPSON AVE																								
		INTRSECTN		R	5TH ST	CT	SG	Y																					
		INTRSECTN		L	SR 101 SB COUPLET	ST	SG	Y																					
		END CTLSEC			CONTROL SECTION 1433																								
		END SECTN			HQUIAM																								

SR 109 SPUR LONNGR STATE ROUTE - SRSH COUNTY GRAYS HARBOR DOT DISTRICT 3

SRMP	B	ARM	FEATURE	D	LR	DESCRIPTION	BRIDGE/UXING/XROAD/OW	TC	L	NBR/LNS/D	I	DECREAS/DIV LFT SHD W/S	RDY W/S	RHT SHD W/S	MEDIAN/WD/S	BR	INCRES/UNDI LFT SHD W/S	RDY W/S	RHT SHD W/S	SPC/USE/LNS/WID	TOT/RDY/WID	MTCE/A	SE	CITY/NBR	ST/FC	LEGAL SPEED/D	IB	T/R	P/K	S/T
1.79		0.00	BEG ROUTE			LONNGR				1	1						8P	24P	8P		24	4	02	0560	U2		25	L	B	
						SR 109 TO SR 101																								
			ENTER CITY			HOQUIAM																								
			BEG CTLSEC			CONTROL SECTION 1443																								
			INTRSECTN		B	SR 109	ST	SS	Y																					
1.98		0.19								1	1						8A	24A	8A		24	4	02	0560	U2		25	L	B	
2.00		0.21	MP MARKER		R	2 S																								
2.18		0.39	MISC FEATR		R	SGN ENT HOQUIAM																								
2.23		0.44	BEG BRIDGE	B		LITTLE HOQUIAM RIVER	ST			1	1						8W	40P	8W		40	4	02	0560	U2		25	L	B	
						BRDG NUM 109/003SP																								
2.50		0.71	END BRIDGE	B		LITTLE HOQUIAM RIVER				1	1						8A	24A	8A		24	4	02	0560	U2		25	L	B	
3.00		1.21	MP MARKER		R	3 S																								
			MISC FEATR		C	GAME OXING																								
3.61		1.82	INTRSECTN		B	SR 101	ST	SS	Y																					
			END CTLSEC			CONTROL SECTION 1443																								
			END SECTN			LONNGR																								

INTERSECTION DETAIL

SRMP	B	ARM	TURN LANES L NEAR LGT	WD	R NEAR LGT	WD	L FAR LGT	WD	R FAR LGT	WD	ACCELERATION LANES LEFT-- LGT	WD	L-CNTR LGT	WD	R-CNTR LGT	WD	RIGHT- LGT	WD
1.79		0.00					.05	12										
3.61		1.82	.04	12														

SR 110 MAINLINE STATE ROUTE - SRSH COUNTY CLALLAM DOT DISTRICT 3

SRMP	B	ARM	FEATURE	DIRECTION TO INVENTORY / LEFT/RIGHT INDICATOR (D)	(LR)	DESCRIPTION	BRIDGE/UXING/XROAD (OW)	(TC)	(L)	WIDTH AND SURFACE INFORMATION: NBR LNS (D)	(I)	DECREAS/DIV LFT SHD W/S	RDY W/S	RHT SHD W/S	MEDIAN WD/S	(BR)	INCRES/UNDI LFT SHD W/S	RDY W/S	RHT SHD W/S	SPC USE LNS	WID	TOT RDY WID	MTCE A	(SE)	CLASSIFICATIONS: CITY NBR	ST FC	LEGAL SPEED D	(IB)	T R	P K	S T
0.00		0.00	BEG ROUTE			MAIN ROUTE				1	1						3A	22A	3A			22	3	02		R3		50	L		*
						101 TO OLYMPIC PK BNDRY																										
			BEG CTLSEC			CONTROL SECTION 0508																										
			BEG ST	I		LAPUSH RD																										
			INTRSECTN		B	SR 101	ST	SS	Y																							
1.00		1.00	MP MARKER		R	1																										
2.00		2.00	MP MARKER		R	2																										
3.00		3.00	MP MARKER		R	3																										
3.09		3.09	INTRSECTN		R	QUILLAYUTE RD	CO		N																							
3.31		3.31								1	1						2A	22A	2A			22	3	02		R3		50	L		*
4.00		4.00	MP MARKER		R	4																										
5.00		5.00	MP MARKER		R	5																										
5.02		5.02	INTRSECTN		B	GOODMAN MAINLINE RD	PV		N																							
5.55		5.55	INTRSECTN		L	WILSON RD	CO		N																							
6.00		6.00	MP MARKER		R	6																										
6.89		6.89	INTRSECTN		L	PVT RD	PV		N																							
7.00		7.00	MP MARKER		R	7																										
7.54		7.54	INTRSECTN		R	THREE RIVERS RD	PV		N																							
7.55		7.55								1	1						2A	22A	2A			22	3	02		R3		35	L		*
7.80		7.80	INTRSECTN		R	SR 110 SPMORA (SPUR)	ST		N																							
7.95		7.95	INTRSECTN		L	BALLARD RD	CO		N																							
8.00		8.00	MP MARKER		R	8																										
8.05		8.05								1	1						2A	22A	2A			22	3	02		R3		50	L		*
8.27		8.27	INTRSECTN		L	OLD LAPUSH RD	CO		N																							
8.56		8.56	INTRSECTN		L	ERICKSON RD	CO		N																							
8.64		8.64	BEG BRIDGE	B		BOGACHIEL RIVER	ST			1	1						$$C	26P	$$C			26	3	02		R3		50	L		*
						BRDG NUM 110/015																										
8.70		8.70	END BRIDGE	B		BOGACHIEL RIVER				1	1						2A	22A	2A			22	3	02		R3		50	L		*
8.79		8.79	INTRSECTN		R	HERMISON RD	CO		N																							
9.00		9.00	MP MARKER		R	9																										
10.00		10.00	MP MARKER		R	10																										
11.00		11.00	MP MARKER		R	11																										
11.10		11.10	END ST	I		LAPUSH RD																										
			MISC FEATR	B		OLYMPIC NATL PARK BNDRY																										
			END CTLSEC			CONTROL SECTION 0508																										
			END ROUTE																													

INTERSECTION DETAIL

SRMP	B	ARM	TURN LANES: L NEAR LGT WD	R NEAR LGT WD	L FAR LGT WD	R FAR LGT WD	ACCELERATION LANES: LEFT LGT WD	L-CNTR LGT WD	R-CNTR LGT WD	RIGHT LGT WD
3.09		3.09		.03 12						

SR 110 SPUR MORA STATE ROUTE - SRSH COUNTY CLALLAM DOT DISTRICT 3

SRMP	B	ARM	FEATURE	D	LR	DESCRIPTION	BRIDGE/UXING/XROAD OW	TC	L	NBR LNS D	I	DECREAS/DIV LFT SHD W/S	RDY W/S	RHT SHD W/S	MEDIAN WD/S	BR	INCRES/UNDI LFT SHD W/S	RDY W/S	RHT SHD W/S	SPC USE LNS WID	TOT RDY WID	MTCE A	SE	CITY NBR	ST FC	LEGAL SPEED D	IB	T R	P K	S T
7.80		0.00	BEG ROUTE			MORA				1	1						2G	20B	3G		20	3	02		R3	35	L		*
						110 TO OLYMPIC PARK BDRY																							
			BEG CTLSEC			CONTROL SECTION 0509																							
			BEG ST	I		MORA RD																							
			INTRSECTN		B	SR 110	ST		N																				
7.98		0.18	INTRSECTN		R	LEYENDECKER RD	CO		N																				
8.00		0.20	MP MARKER		R	8																							
8.04		0.24	INTRSECTN		L	COUNTY PARK RD	CO		N																				
8.06		0.26								1	1						4A	24A	4A		24	3	02		R3	35	L		*
8.14		0.34	BEG BRIDGE	B		SOL DUC RIVER	ST			1	1						$$C	32P	$$C		32	3	02		R3	35	L		*
						BRDG NUM 110/025SP																							
8.20		0.40	END BRIDGE	B		SOL DUC RIVER				1	1						4A	24A	4A		24	3	02		R3	35	L		*
8.29		0.49								1	1						3G	20B	3G		20	3	02		R3	35	L		*
8.30		0.50								1	1						3G	20B	3G		20	3	02		R3	50	L		*
8.59		0.79	INTRSECTN		R	KILMER RD	CO		N																				
8.92		1.12	INTRSECTN		L	GREEN RD	CO		N																				
9.00		1.20	MP MARKER		R	9																							
9.98		2.18	INTRSECTN		L	RICHWINE RD	CO		N	1	1						2G	22B	2G		22	3	02		R3	50	L		*
			INTRSECTN		R	QUILLAYUTE RD	CO		N																				
10.00		2.20	MP MARKER		R	10																							
10.06		2.26	INTRSECTN		L	RIVER PARK RD	CO		N																				
10.46		2.66	MISC FEATR		L	SGN NATIONAL PARK BNDRY																							
10.47		2.67	END ST	I		MORA RD																							
			MISC FEATR	B		OLYMPIC NATL PARK BNDRY																							
			END CTLSEC			CONTROL SECTION 0509																							
			END SECTN			MORA																							

SR 112 MAINLINE STATE ROUTE - SRSH COUNTY CLALLAM DOT DISTRICT 3

SRMP	B ARM	FEATURE	D	LR	DESCRIPTION	BRIDGE/UXING/XROAD OW	TC	L	NBR LNS D	I	DECREAS/DIV LFT SHD W/S	RDY W/S	RHT SHD W/S	MEDIAN WD/S	BR	INCRES/UNDI LFT SHD W/S	RDY W/S	RHT SHD W/S	SPC USE LNS WID	TOT RDY WID	MTCE A	SE	CITY NBR	ST FC	LEGAL SPEED D	IB	T R	P K	S T
0.00	0.00	BEG ROUTE			MAIN ROUTE				1	1						1B	20B	1B		20	3	02		R3	35	R			
					RES. E. BDRY TO SR 101																								
		BEG CTLSEC			CONTROL SECTION 0536																								
		MP MARKER		R	0																								
		MISC FEATR		R	MAKAH INDIAN RES BDRY																								
0.10	0.10	INTRSECTN		R	CO RD	CO		N																					
1.00	1.00	MP MARKER		R	1																								
1.55	1.55	BEG BRIDGE	B		BULL MAN CREEK	ST			1	1						$$C	26B	$$C		26	3	02		R3	35	R			
					BRDG NUM 112/004																								
1.57	1.57	END BRIDGE	B		BULL MAN CREEK				1	1						1B	20B	1B		20	3	02		R3	35	R			
2.00	2.00	MP MARKER		R	2																								
3.00	3.00	MP MARKER		R	3																								
3.95	3.95	BEG BRIDGE	B		RASMUSSEN CREEK	ST																							
					BRDG NUM 112/006.25																								
3.96	3.96	END BRIDGE	B		RASMUSSEN CREEK																								
4.00	4.00	MP MARKER		R	4																								
5.00	5.00	MP MARKER		L	5																								
5.90	5.90								1	1						1A	24B	1A		24	3	02		R3	35	R			
6.00	6.00	MP MARKER		R	6																								
6.23	6.23								1	1						1A	24B	1A		24	3	02		R3	50	R			
7.00	7.00	MP MARKER		R	7																								
7.75	7.75								1	1						6A	24B	6A		24	3	02		R3	50	R			
8.00	8.00	MP MARKER		R	8																								
8.28	8.28								1	1						1A	24B	1A		24	3	02		R3	50	R			
9.00	9.00	MP MARKER		R	9																								
9.50	9.50								1	1						4A	24A	4A		24	3	02		R3	50	R			
9.62	9.62	BEG BRIDGE	B		SEKIU RIVER	ST			1	1						$$W	32A	$$W		32	3	02		R3	50	R			
					BRDG NUM 112/008																								
9.68	9.68	END BRIDGE	B		SEKIU RIVER				1	1						4A	24A	4A		24	3	02		R3	50	R			
9.74	9.74	INTRSECTN		R	SEKIU RIVER RD	CO		N																					
9.99	9.97	EQUATION			009.97 =009.99				1	1						1A	24A	1A		24	3	02		R3	50	R			
10.00	9.98	MP MARKER		L	10																								
10.72	10.70	INTRSECTN		L	VISTA DR	CO		Y																					
11.00	10.98	MP MARKER		R	11																								
11.83	11.81	BEG BRIDGE	B		HOKO RIVER	ST			1	1						$$C	22P	$$C		22	3	02		R3	50	R			
					BRDG NUM 112/010																								
11.87	11.85	END BRIDGE	B		HOKO RIVER				1	1						1A	24A	1A		24	3	02		R3	50	R			

INTERSECTION DETAIL

SRMP	B ARM	TURN LANES L NEAR LGT WD	R NEAR LGT WD	L FAR LGT WD	R FAR LGT WD	ACCELERATION LANES LEFT-- LGT WD	L-CNTR LGT WD	R-CNTR LGT WD	RIGHT- LGT WD
9.74	9.74			.03 11					

SR 112 MAINLINE STATE ROUTE - SRSH COUNTY CLALLAM DOT DISTRICT 3

SRMP	B ARM	FEATURE	D	LR	DESCRIPTION	BRIDGE/UXING/XROAD OW	TC	L	NBR LNS D	I	DECREAS/DIV LFT SHD W/S	RDY W/S	RHT SHD W/S	MEDIAN WD/S	BR	INCRES/UNDI LFT SHD W/S	RDY W/S	RHT SHD W/S	SPC USE LNS WID	TOT RDY WID	MTCE A	SE	CITY NBR	ST FC	LEGAL SPEED D	IB	T R	P K	S T
11.88	11.86								1	1						1A	24A	1A		24	3	02		R3	50	R			
12.00	11.98	MP MARKER		R	12																								
12.21	12.19	INTRSECTN		L	EAGLE POINT RD	CO		N																					
12.29	12.27	INTRSECTN		L	TVEIT RD	CO		N																					
12.53	12.51	INTRSECTN		R	HOKO-OZETTE RD	CO		N																					
12.90	12.88								1	1						1A	22A	1A		22	3	02		R3	50	R			
13.00	12.98	MP MARKER		R	13																								
14.00	13.98	MP MARKER		R	14																								
14.36	14.34								1	1						6A	22A	6A		22	3	02		R3	50	R			
14.37	14.35								1	1						3A	24A	3A		24	3	02		R3	50	R			
14.45	14.43	INTRSECTN		L	SEKIU AIRPORT RD	CO		N																					
14.84	14.82	WYE CONN		L	FRONT ST	CO		Y																					
14.85	14.83	INTRSECTN		L	FRONT ST	CO		Y	1	1						3A	24A	3A		24	3	02		R3	40	R			
14.87	14.85	WYE CONN		L	FRONT ST	CO		Y																					
14.94	14.92	BEG BRIDGE B			FALLS CREEK	ST			1	1						$$C	25A	$$C		25	3	02		R3	40	R			
					BRDG NUM 112/013																								
14.98	14.96	END BRIDGE B			FALLS CREEK				1	1						1A	22A	1A		22	3	02		R3	40	R			
15.00	14.98	MP MARKER		R	15																								
16.00	15.98	MP MARKER		R	16																								
16.42	16.40	MISC FEATR		R	SGN ENT CLALLAM BAY				1	1						1A	22A	1A		22	3	02		R3	25	R			
16.50	16.48	BEG BRIDGE B			CREEK	ST			1	1						$$C	25A	$$C		25	3	02		R3	25	R			
					BRDG NUM 112/015																								
16.51	16.49	END BRIDGE B			CREEK				1	1						10A	24A	10A		24	3	02		R3	25	R			
16.56	16.54	INTRSECTN		R	KALAWA ST	CO		N																					
16.69	16.67	INTRSECTN		R	BOGACHIEL ST	CO		Y																					
16.79	16.77	INTRSECTN		L	FRONTIER ST	CO		Y																					
16.84	16.82	INTRSECTN		R	PIONEER WAY	CO		Y																					
16.88	16.86	INTRSECTN		R	5TH ST	CO		Y																					
16.93	16.91	INTRSECTN		R	6TH ST	CO		Y																					
16.96	16.94								1	1						2A	22A	2A		22	3	02		R3	25	R			
16.98	16.96	INTRSECTN		L	MURPHY RD	CO		Y																					
		INTRSECTN		R	7TH ST	CO		Y																					
17.00	16.98	MP MARKER		R	17																								
17.04	17.02	INTRSECTN		R	8TH ST	CO		Y																					
17.08	17.06	MISC FEATR		L	SGN ENT CLALLAM BAY				1	1						4A	24A	4A		24	3	02		R3	25	R			
17.09	17.07								1	1						4A	24A	4A		24	3	02		R3	50	R			
17.16	17.14	INTRSECTN		B	CHARLIE CRK-WEEL RD	CO		Y																					

INTERSECTION DETAIL

SRMP	B ARM	TURN LANES L NEAR LGT WD	R NEAR LGT WD	L FAR LGT WD	R FAR LGT WD	ACCELERATION LANES LEFT-- LGT WD	L-CNTR LGT WD	R-CNTR LGT WD	RIGHT- LGT WD
12.53	12.51			.02 11					
14.87	14.85				.03 12				
17.16	17.14	.03 12		.03 12					

SR 112 MAINLINE STATE ROUTE - SRSH COUNTY CLALLAM DOT DISTRICT 3

SRMP	B ARM	FEATURE	D	LR	DESCRIPTION	BRIDGE/UXING/XROAD OW	TC	L	NBR LNS D	I	DECREAS/DIV LFT SHD W/S	RDY W/S	RHT SHD W/S	MEDIAN WD/S	BR	INCRES/UNDI LFT SHD W/S	RDY W/S	RHT SHD W/S	SPC USE LNS WID	TOT RDY WID	MTCE A	SE	CITY NBR	ST FC	LEGAL SPEED D	IB	T R	P K	S T
17.22	17.20								1	1						4A	24A	4A		24	3	02		R3	50	R			
17.94	17.92	BEG BRIDGE	B		CLALLAM RIVER	ST			1	1						$$C	32A	$$C		32	3	02		R3	50	R			
					BRDG NUM 112/017																								
17.98	17.96	END BRIDGE	B		CLALLAM RIVER				1	1						4A	24A	4A		24	3	02		R3	50	R			
18.00	17.98	MP MARKER		R	18																								
18.52	18.50	BEG BRIDGE	B		CLALLAM RIVER	ST			1	1						$$C	32A	$$C		32	3	02		R3	50	R			
					BRDG NUM 112/018																								
18.56	18.54	END BRIDGE	B		CLALLAM RIVER				1	1						4A	24A	4A		24	3	02		R3	50	R			
18.65	18.63	INTRSECTN		R	CHARLIE CREEK RD	CO		N																					
19.00	18.98	MP MARKER		R	19				1	1						$$C	26A	$$C		26	3	02		R3	50	R			
		BEG BRIDGE	B		CLALLAM RIVER	ST																							
					BRDG NUM 112/020																								
19.02	19.00	END BRIDGE	B		CLALLAM RIVER				1	1						10A	24A	10A		24	3	02		R3	50	R			
19.19	19.17								1	1						2A	23A	2A		23	3	02		R3	50	R			
19.50	19.48								1	1						4A	24A	4A		24	3	02		R3	50	R			
19.95	19.93	MP MARKER		R	20																								
20.55	20.48	EQUATION			020.50 =020.55			1	1							2A	23A	2A		23	3	02		R3	50	R			
21.00	20.93	MP MARKER		R	21																								
21.89	21.82	BEG BRIDGE	B		GREEN CREEK	ST			1	1						$$C	26A	$$C		26	3	02		R3	50	R			
					BRDG NUM 112/022																								
21.91	21.84	END BRIDGE	B		GREEN CREEK				1	1						2A	23A	2A		23	3	02		R3	50	R			
22.00	21.93	MP MARKER		R	22																								
22.54	22.47	BEG BRIDGE	B		GREEN CREEK	ST			1	1						$$C	26B	$$C		26	3	02		R3	50	R			
					BRDG NUM 112/023																								
22.55	22.48	END BRIDGE	B		GREEN CREEK				1	1						2A	23A	2A		23	3	02		R3	50	R			
22.95	22.88								1	1						6A	23A	6A		23	3	02		R3	50	R			
23.00	22.93	MP MARKER		R	23																								
23.12	23.05	INTRSECTN		R	SR 113-BURNT MTN RD	ST	SS	N	1	1						2A	22A	2A		22	3	02		R3	40	R			
23.59	23.52	BEG BRIDGE	B		GREEN CREEK	ST			1	1						$$C	26B	$$C		26	3	02		R3	40	R			
					BRDG NUM 112/024																								
23.61	23.54	END BRIDGE	B		GREEN CREEK				1	1						2A	22A	2A		22	3	02		R3	40	R			
24.00	23.93	MP MARKER		R	24																								
25.00	24.93	MP MARKER		R	25																								
26.00	25.93	MP MARKER		R	26																								
26.46	26.39	BEG BRIDGE	B		PYSHT RIVER	ST			1	1						$$C	24B	$$C		24	3	02		R3	40	R			
					BRDG NUM 112/026																								
26.49	26.42	END BRIDGE	B		PYSHT RIVER				1	1						2G	20A	2G		20	3	02		R3	40	R			
26.50	26.43	INTRSECTN		R	FERNANDES RD	CO		N																					
27.00	26.93	MP MARKER		R	27																								
28.00	27.93	MP MARKER		R	28																								
29.00	28.93	MP MARKER		R	29																								
29.78	29.71	INTRSECTN		L	PILLAR PT RD	CO		N																					
30.00	29.93	MP MARKER		R	30																								

SR 112 MAINLINE STATE ROUTE - SRSH COUNTY CLALLAM DOT DISTRICT 3

SRMP	B	ARM	FEATURE	D	LR	DESCRIPTION	BRIDGE/UXING/XROAD OW	TC	L	NBR LNS D	I	WIDTH AND SURFACE INFORMATION: DECREAS/DIV LFT SHD W/S	RDY W/S	RHT SHD W/S	MEDIAN WD/S	BR	INCRES/UNDI LFT SHD W/S	RDY W/S	RHT SHD W/S	SPC USE LNS	WID	TOT RDY WID	MTCE A	SE	CITY NBR	CLASSIFICATIONS ST FC	LEGAL SPEED D	IB	T R	P K	S T
30.01		29.94								1	1						2G	20A	2G			20	3	02		R3	40	R			
30.85		30.78								1	1						2A	22A	2A			22	3	02		R3	40	R			
30.99		30.92	MP MARKER		R	31																										
31.77		31.70								1	1						3A	24A	3A			24	3	02		R3	40	R			
31.88		31.81								1	1						2A	22A	2A			22	3	02		R3	40	R			
32.00		31.93	MP MARKER		R	32																										
32.05		31.98								1	1						3A	24A	3A			24	3	02		R3	40	R			
32.10		32.03								1	1						2A	22A	2A			22	3	02		R3	40	R			
32.12		32.05								1	1						3A	22A	3A			22	3	02		R3	40	R			
32.22		32.15								1	1						3A	24A	3A			24	3	02		R3	40	R			
32.48		32.41								1	1						3A	22A	3A			22	3	02		R3	40	R			
32.87B		32.80	BEG EQ			BEGIN BACK																										
32.87		32.84	EQUATION			032.91B=032.87																										
33.00		32.97	MP MARKER		R	33																										
33.98		33.95	INTRSECTN		R	GIBSON RD	CO		N																							
34.00		33.97	MP MARKER		R	34																										
34.66		34.63	BEG BRIDGE	B		DEEP CREEK	ST			1	1						$$W	37A	$$W			37	3	02		R3	40	R			
						BRDG NUM 112/031																										
34.69		34.66	END BRIDGE	B		DEEP CREEK				1	1						3A	22A	3A			22	3	02		R3	40	R			
35.00		34.97	MP MARKER		R	35																										
35.71		35.68								1	1						3A	24A	3A			24	3	02		R3	40	R			
36.31		36.28	MP MARKER		R	36																										
36.63B		36.60	BEG EQ			BEGIN BACK																										
36.63		36.93	EQUATION			036.96B=036.63				1	1						3A	22A	3A			22	3	02		R3	40	R			
37.00		37.30	MP MARKER		R	37																										
38.00		38.30	MP MARKER		R	38																										
38.55		38.85	BEG BRIDGE	B		WEST TWIN RIVER	ST			1	1						$$C	26A	$$C			26	3	02		R3	40	R			
						BRDG NUM 112/034																										
38.58		38.88	END BRIDGE	B		WEST TWIN RIVER				1	1						3A	22A	3A			22	3	01		R3	40	R			
38.93		39.23	INTRSECTN		R	BEAR CRK-W TWIN RIVER RD	PV		N																							
38.96		39.26	BEG BRIDGE	B		EAST TWIN RIVER	ST			1	1						$$C	26A	$$C			26	3	01		R3	40	R			
						BRDG NUM 112/035																										
38.99		39.29	END BRIDGE	B		EAST TWIN RIVER				1	1						2A	22A	2A			22	3	01		R3	40	R			
39.00		39.30	MP MARKER		R	39																										
40.00		40.30	MP MARKER		R	40																										
41.00		41.30	MP MARKER		R	41																										
41.07		41.37								1	1						2A	22A	2A			22	3	01		R3	50	R			
42.00		42.30	MP MARKER		R	42																										
42.57		42.87	INTRSECTN		R	EAST TWIN RIVER RD	CO		N																							
43.00		43.30	MP MARKER		R	43																										
44.00		44.30	MP MARKER		R	44																										
45.00		45.30	MP MARKER		R	45																										
45.66		45.96								1	1						4A	24A	4A			24	3	01		R3	50	R			

SR 112 MAINLINE STATE ROUTE - SRSH COUNTY CLALLAM DOT DISTRICT 3

SRMP	B	ARM	FEATURE	D	LR	DIRECTION TO INVENTORY / LEFT/RIGHT INDICATOR / DESCRIPTION	BRIDGE-UXING-XROAD- OW	TC	L	NBR LNS D	I	DECREAS/DIV LFT SHD W/S	RDY W/S	RHT SHD W/S	MEDIAN-WD/S	BR	INCRES/UNDI LFT SHD W/S	RDY W/S	RHT SHD W/S	SPC USE LNS WID	TOT RDY WID	MTCE A	SE	CITY NBR	ST FC	LEGAL SPEED D	IB	T R	P K	S T
45.70		46.00								1	1						4A	24A	4A		24	3	01		R3		50	R		
45.80		46.10	INTRSECTN		L	WEST LYRE RIVER RD	CO		N																					
45.92		46.22	BEG BRIDGE	B		SUSIE CREEK	ST			1	1						$$W	32P	$$W		32	3	01		R3		50	R		
						BRDG NUM 112/038																								
45.99		46.29	END BRIDGE	B		SUSIE CREEK				1	1						4A	24A	4A		24	3	01		R3		50	R		
46.00		46.30	MP MARKER		R	46																								
46.19		46.49	BEG BRIDGE	B		LYRE RIVER	ST			1	1						$$C	26A	$$C		26	3	01		R3		50	R		
						BRDG NUM 112/039																								
46.24		46.54	END BRIDGE	B		LYRE RIVER				1	1						4A	22A	4A		22	3	01		R3		50	R		
46.47		46.77	INTRSECTN		L	EAST LYRE RIVER RD	CO		N																					
46.51		46.81								1	1						8A	22A	8A		22	3	01		R3		50	R		
46.70		47.00	INTRSECTN		L	REYNOLD RD	CO		N																					
46.91		47.21								1	1						2A	22A	2A		22	3	01		R3		50	R		
47.00		47.30	MP MARKER		R	47																								
47.47		47.77	INTRSECTN		R	HOWARD RD	CO		N																					
			INTRSECTN		L	FARRINGTON RD	CO		N																					
47.99		48.29	MP MARKER		R	48																								
48.48		48.78	INTRSECTN		R	GOSSETT RD	CO		N	1	1						2A	24A	2A		24	3	01		R3		50	R		
48.53		48.83	INTRSECTN		L	WHISKEY CREEK BEACH RD	CO		N																					
48.56		48.86								1	1						2A	22A	2A		22	3	01		R3		50	R		
49.00		49.30	MP MARKER		R	49																								
49.27		49.57	INTRSECTN		R	WYE RD	CO		N																					
50.00		50.30	MP MARKER		R	50																								
50.28		50.58	MISC FEATR		R	SGN ENT JOYCE				1	1						2A	22A	2A		22	3	01		R3		40	R		
50.34		50.64	INTRSECTN		R	JOYCE-PIEDMONT RD	CO		N																					
50.46		50.67	EQUATION			050.37 =050.46				1	1						4A	21A	4A		21	3	01		R3		40	R		
			INTRSECTN		L	AGATE BEACH DR	CO		N																					
50.98		51.19	INTRSECTN		L	CRESCENT BEACH RD	CO		N																					
51.01		51.22	MP MARKER		R	51																								
51.42		51.63	MISC FEATR		L	SGN ENT JOYCE																								
51.55		51.76								1	1						4A	21A	4A		21	3	01		R3		55	R		
51.56		51.77								1	1						3A	23A	3A		23	3	01		R3		55	R		
51.89		52.10	INTRSECTN		R	MILLER RD	CO		N																					
52.00		52.21	MP MARKER		R	52																								
52.16		52.37	INTRSECTN		R	BISHOP RD	CO		N																					
52.69		52.90	INTRSECTN		R	DEMPSEY RD	CO		N																					
52.99		53.20	INTRSECTN		L	NORDSTROM RD	CO		N																					
53.01		53.22	MP MARKER		R	53																								
53.56		53.77	INTRSECTN		R	GRAUL-RAMAPO RD	CO		N																					
53.84		54.05	WYE CONN		L	CAMP HAYDEN RD	CO		N																					
53.87		54.08	INTRSECTN		L	CAMP HAYDEN RD	CO		N																					
54.00		54.21	MP MARKER		R	54																								
54.12		54.33	INTRSECTN		L	JOHNSON RD	CO		N																					

SR 112 MAINLINE STATE ROUTE - SRSH COUNTY CLALLAM DOT DISTRICT 3

SRMP	B	ARM	FEATURE	D	LR	DESCRIPTION	BRIDGE/UXING/XROAD OW	TC	L	NBR LNS D	I	DECREAS/DIV LFT SHD W/S	RDY W/S	RHT SHD W/S	MEDIAN WD/S	BR	INCRES/UNDI LFT SHD W/S	RDY W/S	RHT SHD W/S	SPC USE LNS WID	TOT RDY WID	MTCE A	SE	CITY NBR	ST FC	LEGAL SPEED D	IB	T R	P K	S T
54.38		54.59	INTRSECTN		L	THOMPSON RD	CO		N	1	1						3A	23A	3A		23	3	01		R3	55		R	
			INTRSECTN		R	WASANKARI RD	CO		N																				
54.55		54.76	BEG BRIDGE	B		SALT CREEK	ST			1	1						$$C	28A	$$C		28	3	01		R3	55		R	
						BRDG NUM 112/041																							
54.56		54.77	END BRIDGE	B		SALT CREEK				1	1						3A	23A	3A		23	3	01		R3	55		R	
54.89		55.10	INTRSECTN		R	VERT RD	CO		N																				
55.00		55.21	MP MARKER		R	55																							
56.01		56.22	MP MARKER		L	56																							
56.12		56.33	INTRSECTN		R	GERBER RD	CO		N																				
56.20		56.41	INTRSECTN		R	SLEEPY HOLLOW LN	PV		N																				
56.51		56.72	INTRSECTN		L	FRESHWATER BAY RD	CO		N																				
56.74		56.95	INTRSECTN		L	OXENFORD RD	CO		N																				
56.81		57.02								1	1						6A	22A	6A		22	3	01		R3	55		R	
56.84		57.05	INTRSECTN		R	SLEEPY HOLLOW LN	PV		N																				
56.90		57.11	INTRSECTN		L	OXENFORD RD	CO		N																				
57.00		57.21	MP MARKER		R	57																							
57.61		57.82	INTRSECTN		L	PETERS RD	CO		N																				
57.62		57.83	INTRSECTN		R	EDEN VALLEY RD	CO		N	1	1						2A	22A	2A		22	3	01		R3	55		R	
57.99		58.20	MP MARKER		L	58																							
58.81		59.02								1	1						6A	24A	6A		24	3	01		R3	55		R	
58.90		59.11	INTRSECTN		L	PLACE RD	CO		Y																				
			INTRSECTN		R	DAN KELLY RD	CO		Y																				
59.00		59.21	MP MARKER		R	59																							
59.12		59.33	INTRSECTN		L	OLD SR 112	CO		N																				
60.00		60.21	MP MARKER		R	60																							
60.13		60.34	BEG BRIDGE	B		ELWHA RIVER	ST			1	1						$$W	36P	$$W		36	3	01		R3	55		R	
						BRDG NUM 112/044																							
60.24		60.45	END BRIDGE	B		ELWHA RIVER				1	1						6A	24A	6A		24	3	01		R3	55		R	
60.38		60.59	INTRSECTN		L	POWER PLANT RD	CO		N																				
			INTRSECTN		R	LOWER DAM RD	CO		N																				
60.95		61.16	INTRSECTN		R	OKERMAN RD	CO		N																				
61.00		61.21	MP MARKER		R	61																							
61.05		61.26								1	2						6A	36A	6A		36	3	01		R3	55		R	
61.07		61.28	WYE CONN		L	SR 101	ST		Y																				
61.08		61.29	INTRSECTN		B	SR 101	ST	SS	Y																				
			END CTLSEC			CONTROL SECTION 0536																							
			END ROUTE																										

INTERSECTION DETAIL

SRMP	B	ARM	TURN LANES L NEAR LGT	WD	R NEAR LGT	WD	L FAR LGT	WD	R FAR LGT	WD	ACCELERATION LANES LEFT LGT	WD	L-CNTR LGT	WD	R-CNTR LGT	WD	RIGHT LGT	WD
58.90		59.11	.02	12			.02	12										

SR 113 MAINLINE STATE ROUTE - SRSH COUNTY CLALLAM DOT DISTRICT 3

SRMP	B ARM	FEATURE	D	LR	DESCRIPTION	BRIDGE/UXING/XROAD OW	TC	L	NBR LNS D	I	DECREAS/DIV LFT SHD W/S	RDY W/S	RHT SHD W/S	MEDIAN WD/S	BR	INCRES/UNDI LFT SHD W/S	RDY W/S	RHT SHD W/S	SPC USE LNS WID	TOT RDY WID	MTCE A	SE	CITY NBR	ST FC	LEGAL SPEED D	IB	T R	P K	S T
0.00	0.00	BEG ROUTE			MAIN ROUTE				1	1						4A	24A	4A		24	3	02		R3	30	R		*
					SR 101 TO SR 112																							
		BEG CTLSEC			CONTROL SECTION 0515																							
		BEG ST	I		BURNT MT RD																							
		INTRSECTN		B	SR 101	ST	SS	Y																				
0.20	0.20								1	1						4A	24A	4A		24	3	02		R3	50	R		*
0.94	0.94	INTRSECTN		R	GRANT RD	CO		N																				
1.00	1.00	MP MARKER		R	1																							
1.87	1.87	BEG BRIDGE	B		BEAVER CREEK	ST			1	1						$$C	26B	$$C		26	3	02		R3	50	R		*
					BRDG NUM 113/005																							
1.89	1.89	END BRIDGE	B		BEAVER CREEK				1	1						3A	24A	3A		24	3	02		R3	50	R		*
2.00	2.00	MP MARKER		R	2																							
3.00	3.00	MP MARKER		R	3																							
3.32	3.32	BEG BRIDGE	B		BEAVER CREEK	ST			1	1						$$C	26A	$$C		26	3	02		R3	50	R		*
					BRDG NUM 113/010																							
3.33	3.33	END BRIDGE	B		BEAVER CREEK				1	1						3A	24A	3A		24	3	02		R3	50	R		*
4.00	4.00	MP MARKER		R	4																							
4.80	4.80								1	1						3A	24A	3A		24	3	02		R3	50	M		*
5.00	5.00	MP MARKER		R	5																							
6.00	6.00	MP MARKER		R	6																							
6.63	6.63								1	1						3A	24A	3A		24	3	02		R3	40	M		*
7.00	7.00	MP MARKER		R	7																							
8.00	8.00	MP MARKER		R	8																							
9.00	9.00	MP MARKER		R	9																							
9.40	9.40	INTRSECTN		L	OLD SAPPHO-PYSHT HWY	CO		N																				
9.57	9.57	BEG BRIDGE	B		CREEK	ST			1	1						$$C	24B	$$C		24	3	02		R3	40	R		*
					BRDG NUM 113/015																							
9.59	9.59	END BRIDGE	B		CREEK				1	1						3A	24A	3A		24	3	02		R3	40	R		*
9.98	9.98	END ST	I		BURNT MT RD																							
		INTRSECTN		B	SR 112	ST		N																				
		END CTLSEC			CONTROL SECTION 0515																							
		END ROUTE																										

SR 115 MAINLINE STATE ROUTE - SRSH COUNTY GRAYS HARBOR DOT DISTRICT 3

SRMP	B ARM	FEATURE	D	LR	DIRECTION TO INVENTORY / LEFT/RIGHT INDICATOR / DESCRIPTION	BRIDGE/UXING/XROAD OW	TC	L	NBR LNS D	I	DECREAS/DIV LFT SHD W/S	RDY W/S	RHT SHD W/S	MEDIAN WD/S	BR	INCRES/UNDI LFT SHD W/S	RDY W/S	RHT SHD W/S	SPC USE LNS WID	TOT RDY WID	MTCE A	SE	CITY NBR	ST FC	LEGAL SPEED D	IB	T R	P K	S T
0.00	0.00	BEG ROUTE			MAIN ROUTE				1	1						4A	22A	4A		22	4	02		R3		30	L		
					OCEAN SHORES TO SR 109																								
		BEG CTLSEC			CONTROL SECTION 1439																								
		INTRSECTN	R		POINT BROWN AVE S BND	CO		Y																					
0.01	0.01	INTRSECTN	R		POINT BROWN AVE N BND	CO		Y																					
0.03	0.03	INTRSECTN	L		OYHUT RD	CO		Y																					
0.37	0.37	INTRSECTN	R		DAMON RD	CO		N																					
0.50	0.50								1	1						4A	22A	4A		22	4	02		R3		50	L		
1.00	1.00	MP MARKER	R		1																								
1.36	1.36	ENT/EXIT	L		OCEAN CITY STATE PARK	ST		Y																					
1.82	1.82	ENT/EXIT	L		QUINAULT RESORT	PV		Y																					
1.90	1.90	INTRSECTN	R		SHAMROCK WAY	CO		N																					
2.01	2.01	MP MARKER	R		2																								
2.10	2.10	INTRSECTN	R		PATRICK WAY	CO		N																					
2.28	2.28	INTRSECTN	B		SR 109	ST	SS	Y																					
		END CTLSEC			CONTROL SECTION 1439																								
		END ROUTE																											

INTERSECTION DETAIL

SRMP	B ARM	TURN LANES L NEAR LGT	WD	R NEAR LGT	WD	L FAR LGT	WD	R FAR LGT	WD	ACCELERATION LANES LEFT LGT	WD	L-CNTR LGT	WD	R-CNTR LGT	WD	RIGHT LGT	WD
1.36	1.36	.03	12											.03	12		
1.82	1.82	.04	13					.05	12					.05	13		
2.28	2.28	.02	10														

SR 116 MAINLINE STATE ROUTE - SRSH COUNTY JEFFERSON DOT DISTRICT 3

SRMP	B ARM	FEATURE	D	LR	DESCRIPTION	BRIDGE/UXING/XROAD OW	TC	L	NBR LNS D	I	DECREAS/DIV LFT SHD W/S	RDY W/S	RHT SHD W/S	MEDIAN WD/S	BR	INCRES/UNDI LFT SHD W/S	RDY W/S	RHT SHD W/S	SPC USE LNS WID	TOT RDY WID	MTCE A	SE	CITY NBR	ST FC	LEGAL SPEED D	IB	T R	P K	S T
0.00	0.00	BEG ROUTE			MAIN ROUTE				1	1						C	42A	C		42	3	01		R3	40		R		*
					SR 19 TO FORT FLAGLER PK																								
		BEG CTLSEC			CONTROL SECTION 1606																								
		BEG ST	I		NESS CORNER RD																								
		INTRSECTN		B	SR 19	ST	SS	Y																					
0.08	0.08								1	1						7B	24B	7B		24	3	01		R3	40		R		*
0.12	0.12	INTRSECTN		L	HUNT RD	CO		N																					
0.16	0.16	INTRSECTN		R	SHOTWELL RD	CO		Y																					
0.34	0.34	INTRSECTN		R	CHIMACUM CREEK DR	CO		Y	1	1						$$C	36B	$$C		36	3	01		R3	40		R		*
0.42	0.42								1	1						7B	31B	C		31	3	01		R3	40		R		*
0.47	0.47	INTRSECTN		L	CEDAR AVE	CO		Y	1	1						7B	24B	7B		24	3	01		R3	40		R		*
0.73	0.73	MISC FEATR		R	SGN ENT PORT HADLOCK																								
0.74	0.74	INTRSECTN		L	D ST	CO		N																					
0.80	0.80	INTRSECTN		R	CHRISTNEY RD	CO		N	1	1						7B	24B	7B		24	3	01		R3	25		R		*
1.00	1.00	MP MARKER		R	1																								
		INTRSECTN		L	MASONIC HALL RD	CO		Y																					
1.02	1.02	BEG SU LN		C	TWO WAY TURN			13A	1	1						$$C	27A	$$C	13	40	3	01		R3	25		R		*
1.07	1.07	END SU LN		C	TWO WAY TURN			13A	1	1						C	40A	C	$$$	40	3	01		R3	25		R		*
1.10	1.10	WYE CONN		R	CHIMACUM RD	CO		Y																					
1.11	1.11	END ST	I		NESS CORNER RD																								
		BEG ST	I		OAK BAY RD																								
		INTRSECTN		R	CHIMACUM RD	CO	RF	Y																					
		INTRSECTN		L	IRONDALE RD	CO	RF	Y																					
1.12	1.12	WYE CONN		L	IRONDALE RD	CO		Y																					
1.15	1.15	BEG SU LN		C	TWO WAY TURN			13A	1	1						C	27A	C	13	40	3	01		R3	25		R		*
1.20	1.20	END SU LN		C	TWO WAY TURN			13A	1	1						4A	27A	3A	$$$	27	3	01		R3	25		R		*
		INTRSECTN		R	ANN KIVLEY DR	CO		N																					
1.24	1.24								1	1						4A	22A	4A		22	3	01		R3	25		R		*
1.33	1.33	INTRSECTN		L	LOWER HADLOCK RD	CO		N																					
1.35	1.35								1	1						4A	22A	4A		22	3	01		R3	40		R		*
1.40	1.40	MISC FEATR		L	SGN ENT HADLOCK																								
1.81	1.81								1	1						8A	24A	8A		24	3	01		R3	40		R		*
1.90	1.90	INTRSECTN		L	ALCOHOL BAY RD	CO		Y																					
1.99	1.99	END ST	I		OAK BAY RD																								
		BEG ST	I		FLAGLER RD																								

INTERSECTION DETAIL

SRMP	B ARM	TURN LANES L NEAR LGT	WD	R NEAR LGT	WD	L FAR LGT	WD	R FAR LGT	WD	ACCELERATION LANES LEFT LGT	WD	L-CNTR LGT	WD	R-CNTR LGT	WD	RIGHT LGT	WD
0.00	0.00					.04	12										
1.11	1.11	.03	14			.03	13										
1.90	1.90	.04	12														

SR 116 MAINLINE STATE ROUTE - SRSH COUNTY JEFFERSON DOT DISTRICT 3

SRMP	B ARM	FEATURE	D	LR	DESCRIPTION	BRIDGE/UXING/XROAD OW	TC	L	NBR LNS D	I	DECREAS/DIV LFT SHD W/S	RDY W/S	RHT SHD W/S	MEDIAN WD/S	BR	INCRES/UNDI LFT SHD W/S	RDY W/S	RHT SHD W/S	SPC USE LNS WID	TOT RDY WID	MTCE A	SE	CITY NBR	ST FC	LEGAL SPEED D	IB	T R	P K	S T
1.99	1.99	INTRSECTN		R	OAK BAY RD	CO	RF	Y	1	1						8A	24A	8A		24	3	01		R3	40	R		*
2.01	2.01	WYE CONN		R	OAK BAY RD	CO		N																				
2.02	2.02	MP MARKER		R	2																							
2.07	2.07								1	1						3A	22A	3A		22	3	01		R3	40	R		*
2.20	2.20	INTRSECTN		R	S OLD FLAGLER RD	CO		N																				
2.39	2.39	INTRSECTN		L	OLD FERRY RD	CO		N																				
2.56	2.56	INTRSECTN		R	PVT RD	PV		N																				
2.57	2.57	INTRSECTN		L	LAUREL ST	CO		N																				
2.67	2.67	BEG BRIDGE	B		PORTAGE CANAL BRDG NUM 116/005	ST			1	1						$$C	22P	$$C		22	3	01		R3	40	R		*
2.80	2.80	END BRIDGE	B		PORTAGE CANAL				1	1						3G	21B	3G		21	3	01		R3	40	R		*
2.84	2.84	INTRSECTN		L	NAVAL UNDERSEA ENG STA	MY		Y																				
2.86	2.86	ENT/EXIT		R	JEFFERSON CO PARK	CO		N																				
2.92	2.92	INTRSECTN		L	NAVAL UNDERSEA ENG STA	MY		Y																				
3.00	3.00	MP MARKER		R	3																							
3.45	3.45	ENT/EXIT		R	JEFFERSON CO PARK	CO		N																				
4.00	4.00	MP MARKER		R	4																							
4.79	4.79	INTRSECTN		R	ROBBINS RD	CO		N																				
4.83	4.83	WYE CONN		R	ROBBINS RD	CO		N																				
5.00	5.00	MP MARKER		R	5																							
5.50	5.50	INTRSECTN		R	GARDEN CLUB RD	CO		N																				
5.77	5.77	INTRSECTN		R	STRAWBERRY LN	CO		N																				
5.92	5.92								1	1						4G	21B	4G		21	3	01		R3	40	R		*
5.99	5.99	MP MARKER		R	6																							
6.17	6.17	INTRSECTN		R	MEADE RD	CO		N																				
6.30	6.30	INTRSECTN		L	SMITH RD	CO		N																				
6.57	6.57	INTRSECTN		L	GRIFFITHS PT RD	CO		N																				
6.95	6.95	MISC FEATR		R	SGN ENT NORDLAND																							
7.00	7.00	MP MARKER		R	7																							
7.20	7.20	INTRSECTN		R	BEVERIDGE LN	CO		N																				
7.56	7.56	MISC FEATR		L	SGN ENT NORDLAND																							
7.61	7.61	INTRSECTN		R	E BEACH RD	CO		N																				
7.68	7.68	INTRSECTN		R	SCHWARTZ RD	CO		N																				
7.88	7.88	ENT/EXIT		L	MYSTERY BAY STATE PARK	ST		N																				
8.00	8.00	MP MARKER		R	8																							
8.03	8.03	INTRSECTN		L	BLUE HERON RD	CO		N																				
8.52	8.52	INTRSECTN		R	NOLTON RD	CO		N																				

INTERSECTION DETAIL

SRMP	B ARM	TURN LANES L NEAR LGT	WD	R NEAR LGT	WD	L FAR LGT	WD	R FAR LGT	WD	ACCELERATION LANES LEFT LGT	WD	L-CNTR LGT	WD	R-CNTR LGT	WD	RIGHT LGT	WD
1.99	1.99	.05	12			.03	12										

SR 116 MAINLINE STATE ROUTE - SRSH COUNTY JEFFERSON DOT DISTRICT 3

SRMP	B	ARM	FEATURE	D	LR	DESCRIPTION	BRIDGE/UXING/XROAD OW	TC	L	NBR LNS D	I	DECREAS/DIV LFT W/S	RHT W/S	SHD W/S	MEDIAN WD/S	BR	INCRES/UNDI LFT W/S	RHT W/S	SHD W/S	SPC USE LNS	WID	TOT RDY WID	MTCE A	SE	CITY NBR	ST FC	LEGAL SPEED D	IB	T R	P K	S T
9.00		9.00	MP MARKER		R	9				1	1						4G	21B	4G			21	3	01	R3		40	R		*	
9.32		9.32	INTRSECTN		L	MUMBY RD	CO		N																						
9.82		9.82	INTRSECTN		L	FORTGATE RD	CO		N																						
9.83		9.83	END ST	I		FLAGLER RD																									
			MISC FEATR	B		FORT FLAGLER PARK GATE																									
			END CTLSEC			CONTROL SECTION 1606																									
			END ROUTE																												

SR 117 MAINLINE STATE ROUTE - SRSH COUNTY CLALLAM DOT DISTRICT 3

SRMP	B ARM	FEATURE	D	LR	DESCRIPTION	BRIDGE/UXING/XROAD OW	TC	L	NBR LNS D	I	DECREAS/DIV LFT SHD W/S	RDY W/S	RHT SHD W/S	MEDIAN WD/S	BR	INCRES/UNDI LFT SHD W/S	RDY W/S	RHT SHD W/S	SPC USE LNS WID	TOT RDY WID	MTCE A	SE	CITY NBR	ST FC	LEGAL SPEED D	IB	T R	P K	S T
0.00	0.00	BEG ROUTE			MAIN ROUTE				1							C	19A	C		19	3	01	0990	U2	40		R	P	*
					SR 101 TO PORT DOCKS																								
		ENTER CITY			PORT ANGELES																								
		BEG CTLSEC			CONTROL SECTION 0512																								
		BEG ST	I		TUMWATER TRUCK RD																								
		BEG BRIDGE	I		SR 101	ST																							
					BRDG NUM 117/001																								
0.02	0.02	END BRIDGE	I		SR 101				1							4A	14A	4A		14	3	01	0990	U2	40		R	P	*
0.05	0.05	WYE CONN		L	OFF RAMP	ST		N																					
0.09	0.09	OFF RAMP		L	SR 101	ST		N	1	1						4A	24A	4A		24	3	01	0990	U2	40		R	B	*
0.29	0.29	INTRSECTN		L	LAURIDSEN BLVD	CT		Y																					
0.90	0.90								1	1	4A	12A	4A	30S	UP	4A	12A	4A		24	3	01	0990	U2	40		L	B	*
0.94	0.94								1	1	4A	12A	4A	36S	GR	4A	12A	4A		24	3	01	0990	U2	40		L	B	*
0.97	0.97	UXING	B		W 8TH ST	ST																							
					BRDG NUM 117/005																								
0.99	0.99								1	1	4A	12A	4A	30S	UP	4A	12A	4A		24	3	01	0990	U2	40		L	B	*
1.00	1.00	MP MARKER		R	1																								
1.03	1.03								1	1	$$$	$$$	$$$	$$$$	$$	4A	24A	4A		24	3	01	0990	U2	40		L	B	*
1.33	1.33	INTRSECTN		L	W 3RD ST	CT		Y	1	1						$$C	44A	4A		44	3	01	0990	U2	40		L	B	*
1.36	1.36								1	2						C	50A	$$C		50	3	01	0990	U2	40		L	P	*
1.40	1.40	END ST	I		TUMWATER TRUCK RD																								
		INTRSECTN		L	MARINE DR	CT	SG	Y																					
		END CTLSEC			CONTROL SECTION 0512																								
		END ROUTE																											

SR 119 MAINLINE STATE ROUTE - SRSH COUNTY MASON DOT DISTRICT 3

SRMP	B ARM	FEATURE	DIRECTION TO INVENTORY / LEFT/RIGHT INDICATOR	DESCRIPTION	BRIDGE-UXING-XROAD- OW	TC	L	NBR LNS D	I	DECREAS/DIV LFT SHD W/S	RDY W/S	RHT SHD W/S	MEDIAN-WD/S	BR	INCRES/UNDI LFT SHD W/S	RDY W/S	RHT SHD W/S	SPC USE LNS WID	TOT RDY WID	MTCE A	SE	CITY NBR	ST FC	LEGAL SPEED D	IB	T R	P K	S T
0.00	0.00	BEG ROUTE		MAIN ROUTE				1	1						4A	23A	15A		23	2	02		R3	35	R		*
				SR 101 TO LAKE CUSHMAN																							
		BEG CTLSEC		CONTROL SECTION 2311																							
		BEG ST	I	LAKE CUSHMAN RD																							
		INTRSECTN	B	SR 101	ST	SS	Y																				
0.04	0.04							1	1						8G	23A	15A		23	2	02		R3	35	R		*
0.08	0.08							1	1						8G	23A	8G		23	2	02		R3	35	R		*
0.14	0.14	INTRSECTN	R	N FINCH CREEK RD	CO		N	1	1						4G	23A	8G		23	2	02		R3	35	R		*
0.83	0.83	INTRSECTN	L	N SCHOOLHOUSE HILL RD	CO		N																				
0.89	0.89	INTRSECTN	L	SUNCREST DR	PV		N	1	1						4G	23A	8G		23	2	02		R3	45	R		*
1.00	1.00	MP MARKER	R	1																							
1.13	1.13							1	1						6G	22B	6G		22	2	02		R3	45	R		*
1.43	1.43							1	1						4G	22B	4G		22	2	02		R3	45	R		*
1.71	1.71	ENT/EXIT	R	HOODSPORT PARK RD	CO		N																				
2.58	2.58	INTRSECTN	L	CUSHMAN POTLATCH RD	CO		N																				
2.65	2.65	INTRSECTN	R	PVT RD	PV		N																				
2.95	2.95	ENT/EXIT	L	LAKE CUSHMAN GOLF COURSE	PV		N																				
3.00	3.00	MP MARKER	R	3																							
3.46	3.46							1	1						4G	22B	4G		22	2	02		R3	35	R		*
3.67	3.67	INTRSECTN	R	DOW MT RD	PV		N	1	1						4G	21B	4G		21	2	02		R3	35	R		*
		INTRSECTN	L	DUCKABUSH WAY	PV		N																				
3.97	3.97	INTRSECTN	L	LAKE CUSHMAN DAM RD	CO		N																				
4.00	4.00	MP MARKER	R	4																							
4.54	4.54	INTRSECTN	L	CUSHMAN COVE VILLAGE	PV		N																				
4.60	4.60	INTRSECTN	L	LK CUSHMAN REC AREA	PV		Y	1	1						2G	20B	2G		20	2	02		R3	35	R		*
4.98	4.98	MP MARKER	R	5																							
6.00	6.00	MP MARKER	R	6																							
6.57	6.57	INTRSECTN	L	LK CUSHMAN PIONEER VLLGE	PV		N																				
6.61	6.61	INTRSECTN	R	PVT RD	PV		N																				
6.76	6.76	INTRSECTN	L	PVT RD	PV		N																				
6.88	6.88	INTRSECTN	R	PVT RD	PV		N																				
6.97	6.97	ENT/EXIT	L	COMMUNITY PARK	PV		N																				
6.99	6.99	MP MARKER	R	7																							
7.15	7.15	EXIT TO	L	LAKE CUSHMAN REC AREA	ST		Y																				
7.24	7.24							1	1						2G	20B	2G		20	2	02		R3	50	R		*
7.83	7.83	EXIT TO	L	UPPER CAMP AREA	ST		N	1	1						4G	20B	4G		20	2	02		R3	50	R		*
8.00	8.00	MP MARKER	R	8																							
8.97	8.97	INTRSECTN	R	PVT RD	PV		N																				
9.00	9.00	MP MARKER	R	9																							
9.28	9.28	END ST	I	LAKE CUSHMAN RD				1	1						7G	22B	6G		22	2	02		R3	50	R		*
		BEG ST	I	STAIRCASE RD																							
		INTRSECTN	R	PVT RD	PV		N																				
9.31	9.31	ENT/EXIT	R	BIG CREEK CAMPGROUND	ST		N																				

SR 119 MAINLINE STATE ROUTE - SRSH COUNTY MASON DOT DISTRICT 3

SRMP	B	ARM	FEATURE	D	LR	DESCRIPTION	BRIDGE/UXING/XROAD OW	TC	L	NBR LNS D	I	DECREAS/DIV LFT SHD W/S	RDY W/S	RHT SHD W/S	MEDIAN WD/S	BR	INCRES/UNDI LFT SHD W/S	RDY W/S	RHT SHD W/S	SPC USE LNS WID	TOT RDY WID	MTCE A	SE	CITY NBR	ST FC	LEGAL SPEED D	IB	T R	P K	S T
9.37		9.37	BEG BRIDGE	B		BIG CREEK	ST			1	1						$$C	26B	$$C		26	2	02		R3	50	R		*
						BRDG NUM 119/005																								
9.38		9.38	END BRIDGE	B		BIG CREEK				1	1						6G	24B	6G		24	2	02		R3	50	R		*
9.47		9.47	INTRSECTN		L	PVT RD	PV		N																					
9.93		9.93	INTRSECTN		R	PVT RD	PV		N																					
10.00		10.00	MP MARKER		R	10																								
10.89		10.89	INTRSECTN		L	MT ROSE VILLAGE	PV		N																					
10.93		10.93	END ST	I		STAIRCASE RD																								
			END CTLSEC			CONTROL SECTION 2311																								
			END ROUTE																											

SR 121 MAINLINE STATE ROUTE - SRSH COUNTY THURSTON DOT DISTRICT 3

SRMP	B ARM	FEATURE	D	LR	DESCRIPTION	BRIDGE/UXING/XROAD OW	TC	L	NBR LNS D	I	DECREAS/DIV LFT SHD W/S	RDY W/S	RHT SHD W/S	MEDIAN WD/S	BR	INCRES/UNDI LFT SHD W/S	RDY W/S	RHT SHD W/S	SPC USE LNS WID	TOT RDY WID	MTCE A	SE	CITY NBR	ST FC	LEGAL SPEED D	IB	T R	P K	S T
0.00	0.00	BEG ROUTE			MAIN ROUTE				1	1						3G	22A	3G		22	4	01		R3	35	L		*
					SR 5/MAYTOWN TO SR 5																							
		BEG CTLSEC			CONTROL SECTION 3408																							
		BEG ST	I		MAYTOWN RD SW																							
		UXING	B		SR 5 SB	ST																						
					BRDG NUM 005/308W																							
0.01	0.01	UXING	B		SR 5 NB	ST																						
					BRDG NUM 005/308E																							
0.06	0.06	OFF RAMP		R	SR 5 NB	ST		Y																				
0.07	0.07	ON RAMP		R	SR 5 NB	ST		Y																				
0.14	0.14								1	1						3G	21A	1G		21	4	01		R3	35	L		*
0.24	0.24	BEG BRIDGE	B		BEAVER CREEK	ST			1	1						$$C	23P	$$C		23	4	01		R3	35	L		*
					BRDG NUM 121/006																							
0.25	0.25	END BRIDGE	B		BEAVER CREEK				1	1						3G	21A	1G		21	4	01		R3	35	L		*
0.50	0.50	INTRSECTN		B	REEDER RD SW	CO		N	1	1						3G	21A	1G		21	4	01		R3	25	L		*
0.65	0.65	BEG BRIDGE	B		BEAVER CREEK	ST			1	1						$$C	28A	$$C		28	4	01		R3	25	L		*
					BRDG NUM 121/008																							
0.66	0.66	END BRIDGE	B		BEAVER CREEK				1	1						3G	21A	1G		21	4	01		R3	25	L		*
0.79	0.79	INTRSECTN		R	CO RD	CO		Y																				
		INTRSECTN		L	SHELLY ST SW	CO		Y																				
0.84	0.84	INTRSECTN		R	TAYLOR ST SW	CO		N																				
0.90	0.90	INTRSECTN		R	GUNSTONE ST SW	CO		Y																				
1.00	1.00	MP MARKER		R	1																							
1.11	1.11								1	1						3G	21A	1G		21	4	01		R3	50	L		*
2.00	2.00	MP MARKER		R	2																							
2.51	2.51	END ST	I		MAYTOWN RD SW																							
		BEG ST	I		TILLEY RD S																							
		INTRSECTN		R	TILLEY RD SW	CO	SS	N																				
2.53	2.53	RR XING	B		NUM 396749K GRADE				1	1						3G	21A	3G		21	4	01		R3	50	L		*
2.99	2.99	MP MARKER		R	3																							
3.10	3.10								1	1						5A	21A	3G		21	4	01		R3	50	L		*
3.25	3.25	INTRSECTN		L	MILLERSYLVANIA ST PARK	ST		Y	1	1						3G	21A	5G		21	4	01		R3	50	L		*
3.62	3.62								1	1						3G	21A	3G		21	4	01		R3	50	L		*
3.99	3.99	MP MARKER		R	4																							
4.23	4.23	INTRSECTN		B	113TH AVE SW	CO		N																				
4.85	4.85	INTRSECTN		R	CARNEY RD SE	CO		N																				
4.99	4.99	MP MARKER		R	5																							
5.48	5.48	INTRSECTN		L	101ST AVE SW	CO		Y																				
5.57	5.57	INTRSECTN		R	100TH AVE SE	CO		N																				
5.86	5.86	INTRSECTN		R	PVT RD	PV		N																				
6.00	6.00	MP MARKER		R	6																							
6.24	6.24	END ST	I		TILLEY RD S				1	1						2A	24A	1A		24	4	01		R3	50	L		*
		BEG ST	I		93RD AVE SW																							

SR 121 MAINLINE STATE ROUTE - SRSH COUNTY THURSTON DOT DISTRICT 3

SRMP	B	ARM	FEATURE	D	LR	DESCRIPTION	BRIDGE/UXING/XROAD OW	TC	L	NBR LNS D	I	DECREAS/DIV LFT SHD W/S	RDY W/S	RHT SHD W/S	MEDIAN WD/S	BR	INCRES/UNDI LFT SHD W/S	RDY W/S	RHT SHD W/S	SPC USE LNS WID	TOT RDY WID	MTCE A	SE	CITY NBR	ST FC	LEGAL SPEED D	IB	T R	P K	S T
6.24		6.24	INTRSECTN		R	93RD AVE SE	CO	SS	Y	1	1						2A	24A	1A		24	4	01		R3	50		L		*
			INTRSECTN		R	TILLEY RD S	CO	SS	Y																					
6.54		6.54	INTRSECTN		B	CASE RD SW	CO	SS	Y																					
6.90		6.90								1	1						6A	22A	6A		22	4	01		R3	50		L		*
7.00		7.00	MP MARKER		R	7																								
			INTRSECTN		R	FASSETT ST SW	CO		N																					
7.24		7.24	INTRSECTN		L	KIMMIE RD SW	CO		Y																					
			INTRSECTN		R	KIMMIE ST SW	CO		Y																					
7.50		7.50								1	1						8A	22A	8A		22	4	01		R3	50		L		*
7.56		7.56	ON RAMP		L	SR 5 NB	ST		Y																					
			OFF RAMP		R	SR 5 NB	ST		Y																					
7.63		7.63	BEG BRIDGE	B		SR 5	ST			1	1						$$C	27A	$$C		27	4	01		R3	50		L		*
						BRDG NUM 121/015																								
7.67		7.67	END BRIDGE	B		SR 5																								
			END ST	I		93RD AVE SW																								
			END CTLSEC			CONTROL SECTION 3408																								
			END ROUTE																											

SR 122 MAINLINE STATE ROUTE - SRSH COUNTY LEWIS DOT DISTRICT 4

SRMP	B	ARM	FEATURE	DIRECTION TO INVENTORY / LEFT/RIGHT INDICATOR	DESCRIPTION	BRIDGE/UXING/XROAD OW	TC	L	NBR LNS D	I	DECREAS/DIV LFT SHD W/S	RDY W/S	RHT SHD W/S	MEDIAN WD/S	BR	INCRES/UNDI LFT SHD W/S	RDY W/S	RHT SHD W/S	SPC USE LNS WID	TOT RDY WID	MTCE A	SE	CITY NBR	ST FC	LEGAL SPEED D	IB	T R	P K	S T
0.00		0.00	BEG ROUTE		MAIN ROUTE				1	1						6G	20B	6G		20	2	02		R3	50	R		*
					SR 12 TO SR 12/MOSSYROCK																							
			BEG CTLSEC		CONTROL SECTION 2115																							
			BEG ST	I	SILVER CREEK RD																							
			INTRSECTN	B	SR 12	ST	SS	Y																				
0.02		0.02	INTRSECTN	R	HUNTTING RD	CO		Y																				
0.27		0.27	INTRSECTN	R	GERSHICK RD	CO		N																				
			INTRSECTN	L	SCHOEN RD	CO		N																				
1.00		1.00	MP MARKER	R	1																							
1.03		1.03	BEG BRIDGE	B	SILVER CREEK	ST			1	1						$$C	34B	$$C		34	2	02		R3	50	R		*
					BRDG NUM 122/001																							
1.04		1.04	END BRIDGE	B	SILVER CREEK				1	1						6G	20B	6G		20	2	02		R3	50	R		*
1.11		1.11	INTRSECTN	R	HUNTTING RD	CO		N																				
1.36		1.36	MISC FEATR	B	CATTLE XING																							
1.90		1.90	END ST	I	SILVER CREEK RD				1	1						4G	20B	4G		20	2	02		R3	50	R		*
			BEG ST	I	HARMONY RD																							
			INTRSECTN	L	CINEBAR RD	CO		N																				
1.94		1.94	WYE CONN	L	CINEBAR RD	CO		N																				
2.00		2.00	MP MARKER	R	2																							
3.00		3.00	MP MARKER	R	3																							
3.07		3.07							1	1						4G	20B	4G		20	2	02		R3	35	R		*
3.10		3.10	INTRSECTN	L	CLAHOUA DR	CO		N																				
3.52		3.52	ENT/EXIT	R	BOAT LAUNCH AREA	ST		N																				
3.57		3.57	BEG BRIDGE	B	TILTON RIVER	ST			1	1						$$C	24P	$$C		24	2	02		R3	35	R		*
					BRDG NUM 122/005																							
3.78		3.78	END BRIDGE	B	TILTON RIVER				1	1						4G	20B	4G		20	2	02		R3	35	R		*
4.00		4.00	MP MARKER	R	4				1	1						4G	24A	4G		24	2	02		R3	35	R		*
4.10		4.10	ENT/EXIT	B	IKE KINSWA STATE PARK	ST		N																				
4.20		4.20							1	1						4G	20B	4G		20	2	02		R3	35	R		*
4.37		4.37	INTRSECTN	L	HARMONY LN	PV		N																				
4.55		4.55	INTRSECTN	L	FLYNN RD	CO		N																				
4.56		4.56							1	1						4G	20B	4G		20	2	02		R3	50	R		*
5.00		5.00	MP MARKER	R	5																							
5.55		5.55	ENT/EXIT	R	HARMONY RESORT	PV		N																				
5.92		5.92	INTRSECTN	R	STEELHEAD DR	CO		N																				
			INTRSECTN	L	LARSON RD	CO		N																				
6.00		6.00	MP MARKER	R	6																							

INTERSECTION DETAIL

SRMP	B	ARM	TURN LANES L NEAR LGT	WD	R NEAR LGT	WD	L FAR LGT	WD	R FAR LGT	WD	ACCELERATION LANES LEFT LGT	WD	L-CNTR LGT	WD	R-CNTR LGT	WD	RIGHT LGT	WD
4.10		4.10	.03	13			.03	13										

SR 122 MAINLINE STATE ROUTE - SRSH COUNTY LEWIS DOT DISTRICT 4

SRMP	B	ARM	FEATURE	DIRECTION TO INVENTORY / LEFT/RIGHT INDICATOR	DESCRIPTION	BRIDGE/UXING/XROAD OW	TC	L	NBR LNS D	I	DECREAS/DIV LFT SHD W/S	RDY W/S	RHT SHD W/S	MEDIAN WD/S	BR	INCRES/UNDI LFT SHD W/S	RDY W/S	RHT SHD W/S	SPC USE LNS WID	TOT RDY WID	MTCE A	SE	CITY NBR	ST FC	LEGAL SPEED D	IB	T R	P K	S T
6.41		6.41	INTRSECTN	R	LAKE RD	CO		N	1	1						4G	20B	4G		20	2	02		R3	50	R		*
6.45		6.45	INTRSECTN	L	SACHA RD	PV		N																				
6.56		6.56	BEG BRIDGE	B	COWLITZ RIVER	ST			1	1						$$C	24P	$$C		24	2	02		R3	50	R		*
					BRDG NUM 122/010																							
6.62		6.62	END BRIDGE	B	COWLITZ RIVER				1	1						4G	20B	4G		20	2	02		R3	50	R		*
6.74		6.74	INTRSECTN	L	JERRELLS RD	CO		N																				
			INTRSECTN	R	BIRLEY RD	CO		N																				
7.00		7.00	MP MARKER	R	7																							
7.11		7.11	INTRSECTN	L	JERRELLS RD	CO		N																				
7.23		7.23	INTRSECTN	R	DEL RAY RD	CO		N	1	1						4B	22B	4B		22	2	02		R3	35	R		*
7.73		7.73	INTRSECTN	L	DAMRON RD	CO		N																				
7.79		7.79	ENTER CITY		MOSSYROCK				1	1						4B	22B	4B		22	2	02	0810	R3	25	R	P	*
			MISC FEATR	R	SGN ENT MOSSYROCK																							
7.84		7.84	INTRSECTN	R	COLEMAN RD	CO		N																				
7.88		7.88	END ST	I	HARMONY RD																							
			INTRSECTN	B	SR 12	ST	RF	Y																				
			END CTLSEC		CONTROL SECTION 2115																							
			END ROUTE																									

SR 123 MAINLINE STATE ROUTE - SRSH COUNTY LEWIS DOT DISTRICT 4

SRMP	B	ARM	FEATURE	D	LR	DESCRIPTION	BRIDGE/UXING/XROAD/OW	TC	L	NBR/LNS/D	I	DECREAS/DIV LFT/SHD W/S	RDY W/S	RHT/SHD W/S	MEDIAN/WD/S	BR	INCRES/UNDI LFT/SHD W/S	RDY W/S	RHT/SHD W/S	SPC/USE/LNS/WID	TOT/RDY/WID	MTCE/A	SE	CITY/NBR	ST/FC	LEGAL/SPEED/D	IB	T/R	P/K	S/T
0.00B		0.00	BEG ROUTE			MAIN ROUTE				1	1						1A	22B	1A		22	2	03		R2		50	R		
						SR 12 TO SR 410																								
			BEG EQ			BEGIN BACK																								
			BEG CTLSEC			CONTROL SECTION 2112																								
			INTRSECTN		B	SR 12	ST	SS	N																					
0.01B		0.01	WYE CONN		B	SR 12	ST		N																					
0.00		0.02	EQUATION			000.02B=000.00																								
0.01		0.03	ENT/EXIT		L	INFORMATION CENTER	ST		N																					
0.18		0.20								1	1						1A	22B	1A		22	2	03		R2		50	M		
0.43		0.45								1	1						3A	22B	3A		22	2	03		R2		50	M		
0.60		0.62	BEG BRIDGE	B		SUMMIT CREEK	ST			1	1						$$W	28P	$$W		28	2	03		R2		50	M		
						BRDG NUM 123/002																								
0.64		0.66	END BRIDGE	B		SUMMIT CREEK				1	1						3A	22B	3A		22	2	03		R2		50	M		
0.72		0.74								1	1						2A	20B	2A		20	2	03		R2		50	M		
0.99		1.01	MP MARKER		R	1																								
1.97		1.99	MP MARKER		R	2																								
2.23		2.25	INTRSECTN		R	FS RD #44	FS		N																					
2.50		2.52	MISC FEATR		R	SGN ENT MT RAINIER NATL				1	1						2A	20A	2A		20	2	03		R2		50	M		
2.60		2.62	MISC FEATR		B	MT RAINIER NATL PARK BDR				1	1						2A	20A	2A		20	2	03		R2		45	M		
2.97		2.99	MP MARKER		R	3																								
3.50		3.52	INTRSECTN		R	PARK SERVICE RD	PK		N																					
3.53		3.55								1	1	2A	15A	C	13S		$$C	15A	5G		30	2	03		R2		45	M		
3.58		3.60								2	1	2A	23A	C	13S		C	15A	5G		38	2	03		R2		45	M		
3.62		3.64	ENT/EXIT		L	OHANAPECOSH CAMPGROUND	FS		N																					
3.71		3.73								1	1	$$$	$$$	$	$$$$		2A	20A	2A		20	2	03		R2		45	M		
3.88		3.90	TRAF RCDR	B		R040 1																								
4.00		4.02	MP MARKER		R	4																								
4.94		4.96	BEG BRIDGE	B		LAUGHING WATER CREEK	ST			1	1						$$W	28P	$$W		28	2	03		R2		45	M		
						BRDG NUM 123/005																								
4.98		5.00	MP MARKER		R	5																								
4.99		5.01	END BRIDGE	B		LAUGHING WATER CREEK				1	1						2A	20A	2A		20	2	03		R2		45	M		
5.42		5.44	INTRSECTN		L	STEVENS CANYON RD	CO		N																					
5.47		5.49								1	1						1B	21B	1B		21	2	03		R2		45	M		
5.96		5.98	MP MARKER		R	6																								
6.95		6.97	MP MARKER		R	7																								
7.50		7.52	LEAVE DIST			4																								

INTERSECTION DETAIL

SRMP	B	ARM	TURN LANES: L NEAR LGT WD	R NEAR LGT WD	L FAR LGT WD	R FAR LGT WD	ACCELERATION LANES: LEFT-- LGT WD	L-CNTR LGT WD	R-CNTR LGT WD	RIGHT- LGT WD
3.62		3.64	.03 12						.03 12	
5.42		5.44	.02 10							

SR 123 MAINLINE STATE ROUTE - SRSH COUNTY LEWIS DOT DISTRICT 4

SRMP	B ARM	FEATURE	D	LR	DIRECTION TO INVENTORY / LEFT/RIGHT INDICATOR / DESCRIPTION	BRIDGE / UXING / XROAD / OW	TC	L	NBR / LNS / D	I	DECREAS/DIV LFT W/S	DECREAS/DIV RHT W/S	DECREAS/DIV SHD W/S	MEDIAN / WD/S	BR	INCRES/UNDI LFT SHD W/S	INCRES/UNDI RHT SHD W/S	SPC / USE / LNS / WID	TOT / RDY / WID	MTCE / A	SE	CITY / NBR	ST / FC	LEGAL / SPEED / D	IB	T / R	P / K	S / T
7.50	7.52	END CTLSEC LEAVE CO			CONTROL SECTION 2112 LEWIS				1	1						1B	21B	1B		21	2	03	R2		45		M	

SR 123 MAINLINE STATE ROUTE - SRSH COUNTY PIERCE DOT DISTRICT 1

SRMP	B	ARM	FEATURE	D	LR	DESCRIPTION	BRIDGE/UXING/XROAD OW	TC	L	NBR LNS D	I	DECREAS/DIV LFT SHD W/S	RDY W/S	RHT SHD W/S	MEDIAN WD/S	BR	INCRES/UNDI LFT SHD W/S	RDY W/S	RHT SHD W/S	SPC USE LNS WID	TOT RDY WID	MTCE A	SE	CITY NBR	ST FC	LEGAL SPEED D	IB	T R	P K	S T
7.50		7.52	ENTER CO			PIERCE				1	1						1B	21B	1B		21	4	01		R2		45	M		
			BEG CTLSEC			CONTROL SECTION 2713																								
7.72		7.74								1	1						2G	21B	2G		21	4	01		R2		45	M		
7.73		7.75	BEG BRIDGE	B		PANTHER CREEK	ST			1	1						$$C	28B	$$C		28	4	01		R2		45	M		
						BRDG NUM 123/101																								
7.77		7.79	END BRIDGE	B		PANTHER CREEK				1	1						1B	21B	1B		21	4	01		R2		45	M		
12.25		12.27	BEG BRIDGE	B		DEER CREEK	ST			1	1						$$W	35B	$$W		35	4	01		R2		45	M		
						BRDG NUM 123/104																								
12.27		12.29	END BRIDGE	B		DEER CREEK				1	1						1B	21B	1B		21	4	01		R2		45	M		
13.56		13.58	BEG TUNNEL	B		SEYMOUR PEAK				1	1						$$C	24P	$$C		24	4	01		R2		45	M		
						TNNL NUM 123/106																								
13.66		13.68	END TUNNEL	B		SEYMOUR PEAK				1	1						1B	21B	1B		21	4	01		R2		45	M		
16.28		16.30	WYE CONN		L	SR 410	ST		N																					
16.34		16.36	INTRSECTN		B	SR 410	ST	SS	N																					
			END CTLSEC			CONTROL SECTION 2713																								
			END ROUTE																											

SR 124 MAINLINE STATE ROUTE - SRSH COUNTY WALLA WALLA DOT DISTRICT 5

SRMP	B ARM	FEATURE	D	LR	DESCRIPTION	BRIDGE/UXING/XROAD OW	TC	L	NBR LNS D	I	DECREAS/DIV LFT SHD W/S	RDY W/S	RHT SHD W/S	MEDIAN WD/S	BR	INCRES/UNDI LFT SHD W/S	RDY W/S	RHT SHD W/S	SPC USE LNS WID	TOT RDY WID	MTCE A	SE	CITY NBR	ST FC	LEGAL SPEED D	IB	T R	P K	S T
0.00	0.00	BEG ROUTE			MAIN ROUTE				1	1						5A	22A	5A		22	3	01		R2	40		L		
					SR 12 TO SR 12/WAITSBURG																								
		BEG CTLSEC			CONTROL SECTION 3630																								
		INTRSECTN	B		SR 12	ST	SS	Y																					
0.05	0.05	INTRSECTN	L		HOOD PARK RD	CO		N																					
0.26	0.26	MISC FEATR	R		SGN ENT BURBANK HEIGHTS																								
0.31	0.31	INTRSECTN	L		SUNSET DR	CO		N																					
1.00	1.00	MP MARKER	R		1																								
1.07	1.07	INTRSECTN	L		N LAKE RD	CO		N	1	1						4A	22A	4A		22	3	01		R2	40		L		
		INTRSECTN	R		S LAKE RD	CO		N																					
1.10	1.10								1	1						2B	22B	2B		22	3	01		R2	40		L		
1.13	1.13	MISC FEATR	L		SGN ENT BURBANK HEIGHTS																								
1.30	1.30	INTRSECTN	R		TUTTLE LN	CO		N																					
1.56	1.56	INTRSECTN	R		GALLANT RD	CO		N	1	1						2B	22B	2B		22	3	01		R2	60		L		
2.00	2.00	MP MARKER	R		2																								
2.06	2.06	INTRSECTN	L		CO RD	CO		N																					
2.99	2.99	MP MARKER	R		3																								
3.99	3.99	MP MARKER	R		4																								
4.99	4.99	MP MARKER	R		5																								
5.23	5.23	INTRSECTN	L		ICE HARBOR RD	CO		N																					
5.24	5.24	BEG SU LN	R		AUXILIARY			10B	1	1						2B	22B	2B	10	32	3	01		R2	60		L		
5.26	5.26	BEG SU LN	L		AUXILIARY			10B	1	1						2B	22B	2B	20	42	3	01		R2	60		L		
5.28	5.28	RR XING	B		NUM 844397U GRADE																								
5.29	5.29	END SU LN	R		AUXILIARY			10B	1	1						2B	22B	2B	10	32	3	01		R2	60		L		
5.31	5.31	END SU LN	L		AUXILIARY			10B	1	1						2B	22B	2B	$$$	22	3	01		R2	60		L		
5.97	5.97	MP MARKER	R		6																								
7.02	7.02	MP MARKER	R		7																								
7.96	7.96	MP MARKER	R		8																								
8.50	8.50	INTRSECTN	L		SUN HARBOR RD	CO		N																					
8.99	8.99	MP MARKER	R		9																								
9.66	9.66	INTRSECTN	R		ADKINS RD	PV		N																					
9.73	9.73	INTRSECTN	B		WACKLEY RD	CO		N	1	1						2B	22B	2B		22	4	01		R2	65		L		
9.99	9.99	MP MARKER	R		10																								
10.99	10.99	MP MARKER	R		11																								
11.17	11.17								1	1						2B	24B	2B		24	4	01		R2	65		L		
11.98	11.98	MP MARKER	R		12																								
12.00	12.00								1	1						4B	24B	4B		24	4	01		R2	65		L		

INTERSECTION DETAIL

SRMP	B ARM	TURN LANES L NEAR LGT WD	R NEAR LGT WD	L FAR LGT WD	R FAR LGT WD	ACCELERATION LANES LEFT-- LGT WD	L-CNTR LGT WD	R-CNTR LGT WD	RIGHT- LGT WD
0.00	0.00				.04 12				

SR 124 MAINLINE STATE ROUTE - SRSH COUNTY WALLA WALLA DOT DISTRICT 5

SRMP	B	ARM	FEATURE	D	LR	DESCRIPTION	BRIDGE-UXING-XROAD-OW	TC	L	NBR LNS D	I	DECREAS/DIV LFT SHD W/S	RDY W/S	RHT SHD W/S	MEDIAN-WD/S	BR	INCRES/UNDI LFT SHD W/S	RDY W/S	RHT SHD W/S	SPC USE LNS WID	TOT RDY WID	MTCE A	SE	CITY NBR	ST FC	LEGAL SPEED D	IB	T R	P K	S T
12.13		12.13								1	1						4B	24B	4B		24	4	01		R2	65	L			
12.97		12.97	MP MARKER	R	13																									
13.97		13.97	MP MARKER	R	14																									
14.97		14.97	MP MARKER	R	15																									
15.96		15.96								1	1						4B	24B	4B		24	4	01		R2	65	R			
15.97		15.97	MP MARKER	R	16																									
16.04		16.04	INTRSECTN	L	FISHHOOK PARK RD		CO		N																					
16.70		16.70	INTRSECTN	L	NEFF RD		CO		N																					
16.99		16.99	MP MARKER	R	17																									
17.61		17.61								1	1						4A	24A	4A		24	4	01		R2	65	R			
17.97		17.97	MP MARKER	R	18																									
18.97		18.97	MP MARKER	R	19																									
19.99		19.99	MP MARKER	R	20																									
20.03		20.03	INTRSECTN	B	RICE RD		CO		N																					
20.12		20.12	INTRSECTN	L	EUREKA RD		CO		N																					
20.51		20.51	INTRSECTN	R	TOUCHET RD		CO		N																					
20.98		20.98	MP MARKER	R	21																									
21.03		21.03	INTRSECTN	L	EUREKA RD		CO		N																					
22.02		22.02	INTRSECTN	R	CO RD		CO		N																					
22.03		22.03	MP MARKER	R	22																									
22.58		22.58	INTRSECTN	R	W LAMAR RD		CO		N																					
22.62		22.62	BEG BRIDGE	B	OLD BN RR					1	1						$$C	26P	$$C		26	4	01		R2	65	R			
					BRDG NUM 124/008																									
22.65		22.65	END BRIDGE	B	OLD BN RR					1	1						6A	24A	6A		24	4	01		R2	65	R			
22.73		22.73								1	1						4B	24B	4B		24	4	01		R2	65	R			
23.00		23.00	MP MARKER	R	23																									
24.00		24.00	MP MARKER	R	24																									
25.00		25.00	MP MARKER	R	25																									
25.16		25.16	BEG BRIDGE	B	WINNETTE CANYON		ST			1	1						$$C	34P	$$C		34	4	01		R2	65	R			
					BRDG NUM 124/012																									
25.19		25.19	END BRIDGE	B	WINNETTE CANYON					1	1						4B	24B	4B		24	4	01		R2	65	R			
25.24		25.24	INTRSECTN	L	GREENVILLE RD		CO		N																					
26.00		26.00	MP MARKER	R	26																									
26.50		26.50	INTRSECTN	R	LAMAR RD		CO		N																					
26.99		26.99	MP MARKER	R	27																									
27.38		27.38	INTRSECTN	R	HARSHAW RD CONNECTION		CO		N																					
27.48		27.48	BEG BRIDGE	B	HARSHAW RD		ST			1	1						$$C	26P	$$C		26	4	01		R2	65	R			
					BRDG NUM 124/014																									
27.51		27.51	END BRIDGE	B	HARSHAW RD					1	1						4B	24B	4B		24	4	01		R2	65	R			
27.53		27.53	INTRSECTN	L	HARSHAW RD CONNECTION		CO		N																					
27.99		27.99	MP MARKER	R	28																									
28.55		28.55	INTRSECTN	L	CO RD #473		CO		N	1	1						6B	24B	6B		24	4	01		R2	65	R			
28.98		28.98	MP MARKER	R	29																									

SR 124 MAINLINE STATE ROUTE - SRSH COUNTY WALLA WALLA DOT DISTRICT 5

SRMP	B	ARM	FEATURE	DIRECTION TO INVENTORY / LEFT/RIGHT INDICATOR	DESCRIPTION	BRIDGE-UXING-XROAD-OW	TC	L	NBR LNS D	I	DECREAS/DIV LFT SHD W/S	RDY W/S	RHT SHD W/S	MEDIAN-WD/S	BR	INCRES/UNDI LFT SHD W/S	RDY W/S	RHT SHD W/S	SPC USE LNS WID	TOT RDY WID	MTCE A	SE	CITY NBR	ST FC	LEGAL SPEED D	IB	T R	P K	S T
29.25		29.25	INTRSECTN	L	MCFEELY RD	CO		N	1	1						6B	24B	6B		24	4	01		R2	65		R		
29.99		29.99	MP MARKER	R	30																								
30.37		30.37	INTRSECTN	R	MCFEELY RD E	CO		N																					
30.54		30.54							1	1						4B	24B	4B		24	4	01		R2	65		R		
30.88		30.63	EQUATION		030.63 =030.88																								
31.00		30.75	MP MARKER	R	31				1	1						4A	24A	4A		24	4	01		R2	65		R		
31.61		31.36	INTRSECTN	L	DONNELLY RD	CO		N																					
31.62		31.37	INTRSECTN	R	PETTYJOHN RD	CO		N																					
32.00		31.75	MP MARKER	R	32																								
32.61		32.36	INTRSECTN	L	IBERSON RD	CO		N																					
33.00		32.75	MP MARKER	R	33																								
34.00		33.75	MP MARKER	R	34																								
34.12		33.87	INTRSECTN	L	PIPER CANYON RD	CO		N																					
34.86		34.61	INTRSECTN	R	SR 125	ST		N																					
34.94		34.69							1	1						4A	24A	4A		24	4	01		R2	65		L		
35.00		34.75	MP MARKER	R	35																								
35.02		34.77	BEG SU LN	R	SLOW VEHICLE 16A				1	1						4A	24A	$$$	16	40	4	01		R2	65		L		
35.18		34.93	END SU LN	R	SLOW VEHICLE 16A				1	1						4A	24A	4A	$$$	24	4	01		R2	65		L		
35.45		35.20	BEG BRIDGE	B	WHETSTONE CREEK	ST			1	1						$$W	32P	$$W		32	4	01		R2	65		L		
					BRDG NUM 124/020																								
35.47		35.22	END BRIDGE	B	WHETSTONE CREEK				1	1						4A	24A	4A		24	4	01		R2	35		L		
35.80		35.55	INTRSECTN	R	CO RD	CO		N																					
35.85		35.60	MISC FEATR	R	SGN ENT PRESCOTT																								
35.90		35.65	ENTER CITY		PRESCOTT				1	1						4A	24A	4A		24	4	01	1015	R2	35		L	P	*
			BEG ST	I	2ND ST																								
			INTRSECTN	R	A ST	CT		Y																					
35.91		35.66	INTRSECTN	L	A ST	CT		Y																					
35.94		35.69	MP MARKER	R	36																								
35.98		35.73	INTRSECTN	B	B ST	CT		Y																					
36.05		35.80	INTRSECTN	B	C ST	CT		Y																					
36.12		35.87	INTRSECTN	B	D ST	CT		Y																					
36.19		35.94	INTRSECTN	B	E ST	CT		Y																					
36.26		36.01	INTRSECTN	B	F ST	CT		Y																					
36.41		36.16	END ST	I	2ND ST				1	1						4A	24A	4A		24	4	01	1015	R2	35		L	P	$
			INTRSECTN	B	G ST	CT		Y																					
36.51		36.26	INTRSECTN	L	SMITH SPRING RD	CT		N																					
36.53		36.28	MISC FEATR	L	SGN ENT PRESCOTT																								
36.62		36.37							1	1						4A	24A	4A		24	4	01	1015	R2	65		L	P	
36.63		36.38	INTRSECTN	R	SMITH RD	CT		N																					
36.65		36.40	LEAVE CITY		PRESCOTT				1	1						4A	24A	4A		24	4	01	$$$$	R2	65		L	$	
37.00		36.75	MP MARKER	R	37																								
37.13		36.88	INTRSECTN	R	HART RD	CO		N																					
37.93		37.68	MP MARKER	R	38																								

SR 124 MAINLINE STATE ROUTE - SRSH COUNTY WALLA WALLA DOT DISTRICT 5

SRMP	B	ARM	FEATURE	DIRECTION TO INVENTORY / LEFT/RIGHT INDICATOR	DESCRIPTION	BRIDGE-UXING-XROAD- OW	TC	L	NBR LNS D	I	DECREAS/DIV LFT SHD W/S	RDY W/S	RHT SHD W/S	MEDIAN-WD/S	BR	INCRES/UNDI LFT SHD W/S	RDY W/S	RHT SHD W/S	SPC USE LNS WID	TOT RDY WID	MTCE A	SE	CITY NBR	ST FC	LEGAL SPEED D	IB	T R	P K	S T
37.97		37.72							1	1						4A	24A	4A		24	4	01		R2	65	L			
39.00		38.75	MP MARKER	R	39																								
40.00		39.75	MP MARKER	R	40																								
40.18		39.93	BEG SU LN	R	AUXILIARY			10A	1	1						4A	24A	4A	10	34	4	01		R2	65	L			
40.20		39.95	BEG SU LN	L	AUXILIARY			10A	1	1						4A	24A	4A	20	44	4	01		R2	65	L			
40.21		39.96	RR XING	B	NUM 808621G GRADE																								
40.22		39.97	END SU LN	R	AUXILIARY			10A	1	1						4A	24A	4A	10	34	4	01		R2	65	L			
40.24		39.99	END SU LN	L	AUXILIARY			10A	1	1						4A	24A	4A	$$$	24	4	01		R2	65	L			
40.87		40.62	INTRSECTN	L	BOLLES RD		CO			N																			
41.00		40.75	MP MARKER	R	41																								
41.17		40.92	BEG BRIDGE	B	TOUCHET RIVER		ST		1	1						$$W	32P	$$W		32	4	01		R2	65	L			
					BRDG NUM 124/024																								
41.19		40.94	END BRIDGE	B	TOUCHET RIVER				1	1						4A	24A	4A		24	4	01		R2	65	L			
41.62		41.37	INTRSECTN	R	LOWER WAITSBURG RD		CO			N																			
41.95		41.70	MP MARKER	R	42																								
42.60		42.35	INTRSECTN	L	CONOVER RD		CO			N																			
43.00		42.75	MP MARKER	R	43																								
43.10		42.85	INTRSECTN	L	KNOT GRASS RD		CO			N																			
44.00		43.75	MP MARKER	R	44																								
44.13		43.88	INTRSECTN	R	7TH ST		CO			N																			
44.14		43.89							1	1						4A	24A	4A		24	4	01		R2	35	L			
44.20		43.95	BEG BRIDGE	B	COPPEI CREEK		ST		1	1						$$W	32P	$$W		32	4	01		R2	35	L			
					BRDG NUM 124/028																								
44.22		43.97	END BRIDGE	B	COPPEI CREEK				1	1						4A	24A	4A		24	4	01		R2	35	L			
44.37		44.12	MISC FEATR	R	SGN ENT WAITSBURG																								
44.50		44.20	ENTER CITY		WAITSBURG				1	1						4A	24A	4A		24	4	01	1360	R2	35	L	P		
			EQUATION		044.45 =044.50																								
44.65		44.35	BEG ST	I	W 2ND ST				1	1						4A	24A	4A		24	4	01	1360	R2	35	L	P	*	
			INTRSECTN	R	WEST ST		CT			Y																			
44.71		44.41	INTRSECTN	B	JAY ST		CT			Y																			
44.76		44.46	INTRSECTN	L	BRUCE ST		CT		1	Y	1					4A	24A	4A		24	4	01	1360	R2	25	L	P	*	
44.77		44.47	INTRSECTN	R	BRUCE ST		CT			Y																			
44.82		44.52	INTRSECTN	B	WARREN ST		CT			Y																			
44.85		44.55							1	1						$$C	48A	$$C		48	4	01	1360	R2	25	L	B	*	
44.89		44.59	END ST	I	W 2ND ST				1	1						C	64A	C		64	4	01	1360	R2	25	L	B	*	
			BEG ST	I	MAIN ST																								
			INTRSECTN	L	MAIN ST		CT	SS		Y																			
44.92		44.62	END ST	I	MAIN ST				1	1						C	44A	C		44	4	01	1360	R2	25	L	B	*	
			BEG ST	I	PRESTON AVE																								
			INTRSECTN	R	MAIN ST		CT	SS		Y																			
44.94		44.64	INTRSECTN	L	CITY ST		CT			Y																			
44.96		44.66	INTRSECTN	R	CITY ST		CT			Y																			
44.98		44.68	END ST	I	PRESTON AVE																								

SR 124 MAINLINE STATE ROUTE - SRSH COUNTY WALLA WALLA DOT DISTRICT 5

SRMP	B ARM	FEATURE	D	LR	DESCRIPTION	BRIDGE/UXING/XROAD OW	TC	L	NBR LNS D	I	DECREAS/DIV LFT W/S	SHD RDY W/S	RHT SHD W/S	MEDIAN WD/S	BR	INCRES/UNDI LFT W/S	SHD RDY W/S	RHT SHD W/S	SPC USE LNS WID	TOT RDY WID	MTCE A	SE	CITY NBR	ST FC	LEGAL SPEED D	IB	T R	P K	S T
44.98	44.68	INTRSECTN	R		SR 12	ST	SS	Y	1	1						C	44A		C	44	4	01	1360	R2	25	L	B	*
		INTRSECTN	L		COPPEI ST	CT	SS	Y																					
		END CTLSEC			CONTROL SECTION 3630																								
		END ROUTE																											

DIRECTION TO INVENTORY: LEFT/RIGHT INDICATOR

SR 125 MAINLINE STATE ROUTE - SRSH COUNTY WALLA WALLA DOT DISTRICT 5

SRMP	B	ARM	FEATURE	D	LR	DESCRIPTION	BRIDGE/UXING/XROAD OW	TC	L	NBR LNS D	I	DECREAS/DIV LFT SHD W/S	RDY W/S	RHT SHD W/S	MEDIAN-WD/S	BR	INCRES/UNDI LFT SHD W/S	RDY W/S	RHT SHD W/S	SPC USE LNS WID	TOT RDY WID	MTCE A	SE	CITY NBR	ST FC	LEGAL SPEED D	IB	T R	P K	S T
0.00		0.00	BEG ROUTE			MAIN ROUTE				2	2	10A	24A		16A	UP		24A	10A		48	4	01		R1	55	R			
						OREGON ST. LN TO SR 124																								
			BEG CTLSEC			CONTROL SECTION 3606																								
			TRAF RCDR	B		OR03 0																								
			MISC FEATR		C	OREGON STATE LINE																								
0.01		0.01	INTRSECTN		B	STATE LINE RD	CO		N																					
0.07		0.07								2	2	10A	24A		16A	JE		24A	10A		48	4	01		R1	55	R			
0.22		0.22	MISC FEATR		R	SLOW VEHICLE PULL OUT				2	2	10A	24A		16A	JE		24A	40A		48	4	01		R1	55	R			
0.32		0.32								2	2	10A	24A		16A	JE		24A	10A		48	4	01		R1	55	R			
0.69		0.69								2	2	10A	24A		16A	UP		24A	10A		48	4	01		R1	55	R			
0.74		0.74	WYE CONN		L	CO RD	CO		Y																					
0.78		0.78	INTRSECTN		L	CO RD	CO		Y																					
			INTRSECTN		R	U TURN ROUTE	ST		Y																					
0.81		0.81	INTRSECTN		R	U TURN ROUTE	ST		Y																					
0.83		0.83	BEG BRIDGE	B		WALLA WALLA RIVER	ST			2	2	$$W	34P		16P	UP		34P	$$W		68	4	01		R1	55	R			
						BRDG NUM 125/003																								
0.86		0.86	END BRIDGE	B		WALLA WALLA RIVER																								
0.87		0.87								2	2	10A	24A		16A	UP		24A	10A		48	4	01		R1	55	R			
0.89		0.89								2	2	10A	24A		16A	JE		24A	10A		48	4	01		R1	55	R			
0.99		0.99	MP MARKER		R	1																								
1.47		1.47								2	2	10A	24A		16A	CU		24A	10A		48	4	01		R1	55	R			
1.53		1.53	BEG BRIDGE	B		YELLOW HAWK CREEK	ST			2	2	$$W	34P		16P	UP		34P	$$W		68	4	01		R1	55	R			
						BRDG NUM 125/005																								
1.55		1.55	END BRIDGE	B		YELLOW HAWK CREEK				2	2	10A	24A		16A	UP		24A	10A		48	4	01		R1	55	R			
1.62		1.62	INTRSECTN		B	MILTON RD	CO	SG	Y																					
1.63		1.63								2	2	10A	24A		16A	UP		24A	10A		48	4	01		U1	55	R			
1.88		1.88	INTRSECTN		L	COLLEGE AVE	CO	SG	Y	2	2	10A	24A		16A	CU		24A	10A		48	4	01		U1	55	R			
1.96		1.96	ENTER CITY			COLLEGE PLACE				2	2	10A	24A		16A	CU		24A	10A		48	4	01	0235	U1	55	R	B		
1.99		1.99	MP MARKER		B	2																								
2.02		2.02	LEAVE CITY			COLLEGE PLACE				2	2	10A	24A		16A	CU		24A	10A		48	4	01	$$$$	U1	55	R	$		
2.10		2.10								2	2	10A	24A		16A	JE		24A	10A		48	4	01		U1	55	R			
2.29		2.29	ENTER CITY			COLLEGE PLACE				2	2	10A	24A		16A	JE		24A	10A		48	4	01	0235	U1	55	R	B		
2.37		2.37								2	2	10A	24A		16A	UP		24A	10A		48	4	01	0235	U1	55	R	B		
2.46		2.46	MISC FEATR		R	SGN ENT COLLEGE PLACE																								

INTERSECTION DETAIL

SRMP	B	ARM	TURN LANES L NEAR LGT	WD	R NEAR LGT	WD	L FAR LGT	WD	R FAR LGT	WD	ACCELERATION LANES LEFT-- LGT	WD	L-CNTR LGT	WD	R-CNTR LGT	WD	RIGHT- LGT	WD
0.01		0.01					.03	16										
0.78		0.78	.04	16			.02	16										
1.62		1.62	.03	16	.03	12	.03	16	.03	12								
1.88		1.88	.05	16					.03	12								

SR 125 MAINLINE STATE ROUTE - SRSH COUNTY WALLA WALLA DOT DISTRICT 5

SRMP	B ARM	FEATURE	D	LR	DESCRIPTION	BRIDGE/UXING/XROAD OW	TC	L	NBR LNS D	I	DECREAS/DIV LFT SHD W/S	RDY W/S	RHT SHD W/S	MEDIAN WD/S	BR	INCRES/UNDI LFT SHD W/S	RDY W/S	RHT SHD W/S	SPC USE LNS WID	TOT RDY WID	MTCE A	SE	CITY NBR	ST FC	LEGAL SPEED D	IB	T R	P K	S T
2.48	2.48								2	2	10A	24A		16A	UP		24A	10A		48	4	01	0235	U1	55	R	B		
2.50	2.50	INTRSECTN		L	LARCH ST	CT	SG	Y	2	2	10A	24A		16A	UP		24A	8A		48	4	01	0235	U1	55	R	B		
		INTRSECTN		R	TAUMARSON RD	CT	SG	Y																					
2.62	2.62								2	2	10A	24A		16A	JE		24A	8A		48	4	01	0235	U1	55	R	B		
2.99	2.99	MP MARKER		R	3																								
3.11	3.11								2	2	10A	24A		16A	UP		24A	8A		48	4	01	0235	U1	55	R	B		
3.14	3.14	MISC FEATR		L	SGN ENT COLLEGE PLACE																								
3.15	3.15	LEAVE CITY			COLLEGE PLACE				2	2	10A	24A		16A	UP		24A	8A		48	4	01	$$$$	U1	55	R	$		
3.32	3.32	ENTER CITY			WALLA WALLA				2	2	10A	24A		16A	UP		24A	8A		48	4	01	1365	U1	55	R	B		
3.42	3.42	INTRSECTN		L	MYRA RD	CT	SG	Y	2	2	10A	24A		16A	UP		36A	8A		60	4	01	1365	U1	55	R	B		
3.64	3.64								2	2	10A	24A		19A	JE		24A	8A		48	4	01	1365	U1	55	R	B		
3.99	3.99	MP MARKER		R	4																								
4.04	4.04	MISC FEATR		R	SGN ENT WALLA WALLA																								
4.27	4.27								2	2	10A	24A		19A	JE		24A	10A		48	4	01	1365	U1	55	R	B		
4.35	4.35								2	2	10A	24A		16A	UP		24A	10A		48	4	01	1365	U1	55	R	B		
4.39	4.39								2	2	10A	24A		16A	UP		24A	10A		48	4	01	1365	U1	30	R	B		
4.45	4.45	INTRSECTN		R	PLAZA WAY	CT	SG	Y																					
		INTRSECTN		L	MILITARY RD	CT	SG	Y																					
4.47	4.47	WYE CONN		L	MILITARY RD	CT		Y																					
		WYE CONN		R	PLAZA WAY	CT		Y																					
4.50	4.49	EQUATION			004.49 =004.50																								
		ENT/EXIT		R	SHOPPING CENTER	PV		Y																					
4.51	4.50	RR XING	B		NUM 808942N GRADE																								
4.55	4.54								2	2	3A	24A		16A	UP		24A	3A		48	4	01	1365	U1	30	R	B		
4.63	4.62	BEG SU LN		C	TWO WAY TURN			12A	2	2	$$$	$$$		$$$$	$$	2A	48A	2A	12	60	4	01	1365	U1	30	R	B		
		INTRSECTN		R	ORCHARD ST	CT		Y																					
4.69	4.68								2	2						$$C	54A	$$C	12	66	4	01	1365	U1	30	R	B		
4.79	4.78	END SU LN		C	TWO WAY TURN			12A	2	2						C	66A	C	$$$	66	4	01	1365	U1	30	R	B		
4.83	4.82	INTRSECTN		R	MALCOLM ST	CT	SG	Y																					
		ENT/EXIT		L	BUSINESS	PV	SG	Y																					
4.86	4.85	BEG SU LN		C	TWO WAY TURN			12A	2	2						C	54A	C	12	66	4	01	1365	U1	30	R	B		
4.91	4.90	INTRSECTN		L	EMMA ST	CT		Y																					
4.94	4.93	END SU LN		C	TWO WAY TURN			12A	2	2						C	66A	C	$$$	66	4	01	1365	U1	30	R	B		

INTERSECTION DETAIL

SRMP	B ARM	TURN LANES L NEAR LGT	WD	R NEAR LGT	WD	L FAR LGT	WD	R FAR LGT	WD	ACCELERATION LANES LEFT LGT	WD	L-CNTR LGT	WD	R-CNTR LGT	WD	RIGHT LGT	WD
2.50	2.50	.03	16			.03	16										
3.42	3.42	.08	16					.03	12					.06	14		
4.45	4.45	.04	14			.04	14										
4.47	4.47							.02	14							.04	12
4.83	4.82	.02	12			.02	12										

SR 125 MAINLINE STATE ROUTE - SRSH COUNTY WALLA WALLA DOT DISTRICT 5

SRMP	B ARM	FEATURE	D	LR	DESCRIPTION	BRIDGE/UXING/XROAD OW	TC	L	NBR LNS D	I	DECREAS/DIV LFT SHD W/S	RDY W/S	RHT SHD W/S	MEDIAN WD/S	BR	INCRES/UNDI LFT SHD W/S	RDY W/S	RHT SHD W/S	SPC USE LNS WID	TOT RDY WID	MTCE A	SE	CITY NBR	ST FC	LEGAL SPEED D	IB	T R	P K	S T
4.98	4.97								2	2								C	66A	C	66	4	01	1365	U1	30	R	B	
4.99	4.98	INTRSECTN		B	W CHESTNUT ST		CT	SG	Y																				
5.03	5.02	BEG SU LN		C	TWO WAY TURN	12A			2	2								C	54A	C	12	66	4	01	1365	U1	30	R	B
5.07	5.06	INTRSECTN		L	WILLOW ST		CT		Y																				
5.12	5.11	END SU LN		C	TWO WAY TURN	12A			2	2								C	66A	C	$$$	66	4	01	1365	U1	30	R	B
5.14	5.13	INTRSECTN		B	W BIRCH		CT		Y																				
5.21	5.20	INTRSECTN		B	W POPLAR ST		CT	SG	Y																				
5.28	5.27	INTRSECTN		B	W ALDER ST		CT	SG	Y																				
5.33	5.32	BEG ST	I		9TH AVE N				2	2								C	66A	C		66	4	01	1365	U1	30	R	B *
5.34	5.33	INTRSECTN		B	W MAIN ST		CT	SG	Y																				
5.40	5.39	END ST	I		9TH AVE N																								
		BEG ST	I		MILITARY RD-9TH AVE																								
5.41	5.40	INTRSECTN		B	W ROSE ST		CT	SG	Y	1	1							C	60A	C		60	4	01	1365	U1	30	L	P *
5.44	5.43								1	1								C	36A	C		36	4	01	1365	U1	30	L	P *
5.54	5.53	BEG BRIDGE	B		MILL CREEK		ST																						
					BRDG NUM 125/010																								
5.55	5.54	END BRIDGE	B		MILL CREEK				1	1								C	36A	C		36	4	01	1365	U1	30	L	B *
5.67	5.66	END ST	I		MILITARY RD-9TH AVE																								
		BEG ST	I		MULLEN RD																								
		INTRSECTN		B	W CHERRY ST		CT		Y																				
5.77	5.76	END ST	I		MULLEN RD				1	1								C	40A	C		40	4	01	1365	U1	30	L	B *
		BEG ST	I		W PINE ST																								
		INTRSECTN		R	W PINE ST		CT		Y																				
		INTRSECTN		R	9TH COURT		CT		Y																				
5.83	5.82	INTRSECTN		L	CAYUSE AVE		CT		Y																				
		INTRSECTN		R	9TH AVE N		CT		Y																				
5.93	5.92	UXING	B		UP RR		ST																						
					BRDG NUM 125/012																								
		RR XING	B		NUM 808500J STRUCTURE																								
6.02	6.01	INTRSECTN		L	12TH AVE N		CT		Y																				
6.03	6.02	INTRSECTN		R	CITY ST		CT		Y																				
6.09	6.08	END ST	I		W PINE ST				1	1								$	26A	$		26	4	01	1365	U2	30	L	P *

INTERSECTION DETAIL

SRMP	B ARM	TURN LANES L NEAR LGT	WD	R NEAR LGT	WD	L FAR LGT	WD	R FAR LGT	WD	ACCELERATION LANES LEFT-- LGT	WD	L-CNTR LGT	WD	R-CNTR LGT	WD	RIGHT- LGT	WD
4.99	4.98	.02	12			.02	12										
5.14	5.13	.02	12			.02	12										
5.21	5.20	.04	12			.03	12										
5.28	5.27	.03	12			.03	12										
5.34	5.33	.03	12			.03	12										
5.41	5.40	.02	12			.02	12										

SR 125 MAINLINE STATE ROUTE - SRSH COUNTY WALLA WALLA DOT DISTRICT 5

SRMP	B ARM	FEATURE	D	LR	DESCRIPTION	BRIDGE/UXING/XROAD OW	TC	L	NBR LNS D	I	DECREAS/DIV LFT SHD W/S	RDY W/S	RHT SHD W/S	MEDIAN WD/S	BR	INCRES/UNDI LFT SHD W/S	RDY W/S	RHT SHD W/S	SPC USE LNS WID	TOT RDY WID	MTCE A	SE	CITY NBR	ST FC	LEGAL SPEED D	IB	T R	P K	S T
6.09	6.08	BEG ST	I		13TH AVE N				1	1							26A			26	4	01	1365	U2	30	L	P	*
		INTRSECTN		L	13TH AVE N	CT		Y																				
		INTRSECTN		L	SR 125 SP125SP (SPUR)	ST		Y																				
6.11	6.10	INTRSECTN		R	CITY ST	CT		Y																				
6.15	6.14	UXING	B		SR 12	ST																						
					BRDG NUM 012/640																							
6.17	6.15	EQUATION			006.16 =006.17				1	1						2G	22A			22	4	01	1365	U2	30	L	P	*
		INTRSECTN		L	ELM ST	CT		Y																				
6.22	6.20	INTRSECTN		R	ELM ST	CT		Y																				
6.26	6.24	INTRSECTN		L	DELL AVE	CT		Y																				
6.31	6.29	INTRSECTN		R	PAINE ST	CT		Y																				
6.34	6.32	RR XING	B		NUM 808522J GRADE																							
6.38	6.36	RR XING	B		NUM 808523R GRADE																							
6.41	6.39	INTRSECTN		B	MOORE ST	CT		Y																				
		RR XING	B		NUM 104488H GRADE																							
6.45	6.43	RR XING	B		NUM 104485M GRADE																							
		MISC FEATR	B		RR XING (VACATED)																							
6.51	6.49	INTRSECTN		B	REES AVE	CT		Y	1	1						2G	22A	4G		22	4	01	1365	U2	35	L	P	*
		RR XING	B		NUM 104486U GRADE																							
		MISC FEATR	B		RR XING (VACATED)																							
6.56	6.54								1	1						2G	22B	4G		22	4	01	1365	U2	35	L	P	*
6.57	6.55	RR XING	B		NUM 97108D GRADE																							
6.58	6.56	INTRSECTN		R	MAY ST	CT		Y																				
6.62	6.60	INTRSECTN		R	EDITH AVE	CT		Y																				
6.65	6.63	ENT/EXIT		L	WASH STATE PENITENTIARY	ST		N																				
6.67	6.65	END ST	I		13TH AVE N				1	1						2G	22B	4G		22	4	01	1365	U2	35	L	P	$
		INTRSECTN		R	CARRIE AVE	CT		Y																				
6.72	6.70	ENT/EXIT		L	WASH STATE PENITENTIARY	ST		N																				
6.76	6.74	LEAVE CITY			WALLA WALLA				1	1						2G	22B	4G		22	4	01	$$$$	U2	50	L	$	
7.00	6.98	MP MARKER		R	7																							
7.18	7.16	ENTER CITY			WALLA WALLA				1	1						2G	22B	4G		22	4	01	1365	U2	50	L	P	
7.29	7.27	LEAVE CITY			WALLA WALLA				1	1						2G	22B	4G		22	4	01	$$$$	U2	50	L	$	
7.90	7.88								1	1						2G	22A	4G		22	4	01		U2	50	L		
7.91	7.89								1	1						2G	22A	4G		22	4	01		U2	55	L		
7.99	7.97	MP MARKER		R	8																							
8.00	7.98								1	1						2G	22B	4G		22	4	01		U2	55	L		
8.10	8.08								1	1						5G	22B	5G		22	4	01		R3	55	R		
8.67	8.65	INTRSECTN		L	HARVY SHAW RD	CO		N	1	1						4G	20B	4G		20	4	01		R3	55	R		
8.75	8.73								1	1						4G	20A	4G		20	4	01		R3	55	R		
8.87	8.85								1	1						4G	20B	4G		20	4	01		R3	55	R		
8.99	8.97	MP MARKER		R	9																							
9.99	9.97	MP MARKER		R	10																							
10.85	10.83	WYE CONN		R	RUSSELL SIDING RD	CO		N																				

SR 125 MAINLINE STATE ROUTE - SRSH COUNTY WALLA WALLA DOT DISTRICT 5

SRMP	B	ARM	FEATURE	D	LR	DESCRIPTION	BRIDGE-UXING-XROAD-OW	TC	L	NBR LNS D	I	DECREAS/DIV LFT SHD W/S	RDY W/S	RHT SHD W/S	MEDIAN-WD/S	BR	INCRES/UNDI LFT SHD W/S	RDY W/S	RHT SHD W/S	SPC USE LNS WID	TOT RDY WID	MTCE A	SE	CITY NBR	ST FC	LEGAL SPEED D	IB	T R	P K	S T
10.86		10.84								1	1						4G	20B	4G		20	4	01		R3		55	R		
10.87		10.85	INTRSECTN		R	RUSSELL SIDING RD	CO		N																					
10.90		10.88								1	1						4G	20A	4G		20	4	01		R3		55	R		
10.95		10.93								1	1						4G	20B	4G		20	4	01		R3		55	R		
10.98		10.96	MP MARKER		R	11																								
11.16		11.14	BEG BRIDGE	B		SPRING CREEK	ST																							
						BRDG NUM 125/021																								
11.17		11.15	END BRIDGE	B		SPRING CREEK																								
11.31		11.29								1	1						4G	20A	4G		20	4	01		R3		55	R		
11.42		11.40								1	1						4G	20B	4G		20	4	01		R3		55	R		
11.66		11.64								1	1						4G	20A	4G		20	4	01		R3		55	R		
11.98		11.96	MP MARKER		R	12																								
12.14		12.12	INTRSECTN		L	DAGUE RD	CO		N																					
12.30		12.28	BEG BRIDGE	B		DRY CREEK	ST			1	1						$$C	20A	$$C		20	4	01		R3		55	R		
						BRDG NUM 125/023																								
12.31		12.29	END BRIDGE	B		DRY CREEK				1	1						4G	20A	4G		20	4	01		R3		55	R		
12.45		12.43								1	1						4G	20B	4G		20	4	01		R3		55	R		
12.49		12.47	INTRSECTN		R	VALLEY GROVE RD	CO		N																					
12.56		12.54	WYE CONN		R	VALLEY GROVE RD	CO		N																					
12.95		12.93	MP MARKER		R	13				1	1						4G	20A	4G		20	4	01		R3		55	R		
13.13		13.11								1	1						4G	20B	4G		20	4	01		R3		55	R		
13.22		13.20								1	1						4G	20A	4G		20	4	01		R3		55	R		
13.33		13.31								1	1						4G	20B	4G		20	4	01		R3		55	R		
13.44		13.42								1	1						3G	22B	3G		22	4	01		R3		55	R		
13.86		13.84	BEG BRIDGE	B		SPRING VALLEY CREEK	ST			1	1						$$C	26P	$$C		26	4	01		R3		55	R		
						BRDG NUM 125/025																								
13.88		13.86	END BRIDGE	B		SPRING VALLEY CREEK				1	1						3G	22B	3G		22	4	01		R3		55	R		
13.91		13.89	BEG BRIDGE	B		SPRING VALLEY CREEK	ST			1	1						$$C	26P	$$C		26	4	01		R3		55	R		
						BRDG NUM 125/026																								
13.94		13.92	END BRIDGE	B		SPRING VALLEY CREEK				1	1						3G	22B	8G		22	4	01		R3		55	R		
14.00		13.98	MP MARKER		R	14																								
14.51		14.49	INTRSECTN		R	DONOVAN RD	CO		N	1	1						3G	22B	3G		22	4	01		R3		55	R		
14.81		14.79								1	1						3G	20B	3G		20	4	01		R3		55	R		
15.01		14.99	MP MARKER		R	15																								
15.11		15.09								1	1						3G	20A	3G		20	4	01		R3		55	R		
15.15		15.13	INTRSECTN		L	WINANS RD	CO		N																					
15.22		15.20								1	1						3G	20B	3G		20	4	01		R3		55	R		
15.49		15.47	BEG BRIDGE	B		SPRING VALLEY CREEK	ST			1	1						$$C	19B	$$C		19	4	01		R3		55	R		
						BRDG NUM 125/028																								
15.50		15.48	END BRIDGE	B		SPRING VALLEY CREEK				1	1						3G	20B	3G		20	4	01		R3		55	R		
15.63		15.61	RR XING	B		NUM 808632U GRADE																								
16.01		15.99	MP MARKER		R	16																								
16.43		16.41								1	1						3G	20A	3G		20	4	01		R3		55	R		

SR 125 MAINLINE STATE ROUTE - SRSH COUNTY WALLA WALLA DOT DISTRICT 5

SRMP	B	ARM	FEATURE	D	LR	DESCRIPTION	BRIDGE/UXING/XROAD OW	TC	L	NBR LNS D	I	DECREAS/DIV LFT SHD W/S	RDY W/S	RHT SHD W/S	MEDIAN WD/S	BR	INCRES/UNDI LFT SHD W/S	RDY W/S	RHT SHD W/S	SPC USE LNS WID	TOT RDY WID	MTCE A	SE	CITY NBR	ST FC	LEGAL SPEED D	IB	T R	P K	S T
16.48		16.46								1	1						3G	20B	3G		20	4	01		R3	55	R			
17.01		16.99	MP MARKER		R	17																								
17.74		17.72	INTRSECTN		L	PETTYJOHN RD	CO		N																					
18.00		17.98	MP MARKER		R	18																								
18.03		18.01								1	1						3G	20A	3G		20	4	01		R3	55	R			
18.14		18.12								1	1						3G	20B	3G		20	4	01		R3	55	R			
18.55		18.53								1	1						3G	20A	3G		20	4	01		R3	55	R			
18.81		18.79								1	1						3G	20B	3G		20	4	01		R3	55	R			
18.97		18.95	BEG BRIDGE	B		BROWN RD CREEK	ST			1	1						$$C	28B	$$C		28	4	01		R3	55	R			
						BRDG NUM 125/031.25																								
18.98		18.96	END BRIDGE	B		BROWN RD CREEK				1	1						3G	20B	3G		20	4	01		R3	55	R			
19.00		18.98	MP MARKER		R	19																								
19.11		19.09	INTRSECTN		R	BROWN RD	CO		N	1	1						5G	20B	5G		20	4	01		R3	55	R			
19.48		19.46								1	1						5G	20A	5G		20	4	01		R3	55	R			
19.54		19.52								1	1						5G	20B	5G		20	4	01		R3	55	R			
19.70		19.68								1	1						5G	20A	5G		20	4	01		R3	55	R			
19.75		19.73								1	1						5G	20B	5G		20	4	01		R3	55	R			
19.99		19.97	MP MARKER		R	20																								
20.87		20.85								1	1						5G	20A	5G		20	4	01		R3	55	R			
20.94		20.92								1	1						5G	20B	5G		20	4	01		R3	55	R			
20.98		20.96	MP MARKER		R	21																								
21.43		21.41								1	1						5G	20A	5G		20	4	01		R3	55	R			
21.79		21.77								1	1						5G	20B	5G		20	4	01		R3	55	R			
21.99		21.97	MP MARKER		R	22																								
22.70		22.68	UXING	B		UP RR	ST																							
						BRDG NUM 125/033																								
			RR XING	B		NUM 808630F STRUCTURE																								
22.99		22.97	MP MARKER		R	23																								
23.38		23.36	BEG BRIDGE	B		TOUCHET RIVER	ST			1	1						$$C	19B	$$C		19	4	01		R3	55	R			
						BRDG NUM 125/035																								
23.40		23.38	END BRIDGE	B		TOUCHET RIVER				1	1						5G	20B	5G		20	4	01		R3	55	R			
23.48		23.46								1	1						4A	24A	4A		24	4	01		R3	55	R			
23.67		23.65	INTRSECTN	B		SR 124	ST	SS	N																					
			END CTLSEC			CONTROL SECTION 3606																								
			END ROUTE																											

SR 125 SPUR 125SP STATE ROUTE - SRSH COUNTY WALLA WALLA DOT DISTRICT 5

SRMP	B	ARM	FEATURE	D	LR	DESCRIPTION	BRIDGE/UXING/XROAD OW	TC	L	NBR LNS D	I	DECREAS/DIV LFT SHD W/S	RDY W/S	RHT SHD W/S	MEDIAN WD/S	BR	INCRES/UNDI LFT SHD W/S	RDY W/S	RHT SHD W/S	SPC USE LNS	TOT RDY WID	MTCE WID	A	SE	CITY NBR	ST FC	LEGAL SPEED D	IB	T R	P K	S T
6.09		0.00	BEG ROUTE			125SP				1	1						C	40A	C		40	4	01		1365	U1	30	L	B	*	
						SR 125 TO SR 12																									
			ENTER CITY			WALLA WALLA																									
			BEG CTLSEC			CONTROL SECTION 3607																									
			BEG ST	I		W PINE ST																									
			INTRSECTN		R	SR 125	ST		Y																						
			INTRSECTN		L	13TH AVE N	CT		Y																						
6.29		0.20	INTRSECTN		B	BOWMAN ST	CT		Y																						
6.36		0.27	END ST	I		W PINE ST				1	1						8A	24A	8A		24	4	01		1365	U1	30	L	B	$	
			INTRSECTN		B	IRENE ST	CT		Y																						
6.75		0.66	WYE CONN		L	SR 12	ST		Y																						
6.76		0.67	INTRSECTN		B	SR 12	ST	SS	Y																						
			END CTLSEC			CONTROL SECTION 3607																									
			END SECTN			125SP																									

SR 127 MAINLINE STATE ROUTE - SRSH COUNTY GARFIELD DOT DISTRICT 5

SRMP	B	ARM	FEATURE	D	LR	DESCRIPTION	BRIDGE/UXING/XROAD/OW	TC	L	NBR/LNS/D	I	DECREAS/DIV LFT SHD W/S	RDY W/S	RHT SHD W/S	MEDIAN/WD/S	BR	INCRES/UNDI LFT SHD W/S	RDY W/S	RHT SHD W/S	SPC/USE/LNS/WID	TOT/RDY/WID	MTCE/A	SE	CITY/NBR	ST/FC	LEGAL SPEED/D	IB	T/R	P/K	S/T
0.03		0.00	BEG ROUTE			MAIN ROUTE				1	1						6B	24B	6B		24	4	02		R1	55		R		
						SR 12/DODGE TO SR 26																								
			BEG CTLSEC			CONTROL SECTION 1202																								
			INTRSECTN		R	SR 12	ST		Y																					
0.98		0.95	MP MARKER		R	1																								
1.67B		1.64	BEG EQ			BEGIN BACK																								
1.67		1.67	EQUATION			001.70B=001.67																								
			INTRSECTN		L	HAGEN RD	CO		N																					
2.02		2.02	MP MARKER		R	2																								
2.31		2.31	INTRSECTN		R	KUHL RIDGE RD	CO		N																					
2.95		2.95	MP MARKER		R	3																								
3.95		3.95	MP MARKER		R	4																								
4.30		4.30	INTRSECTN		R	NEW YORK GULCH RD	CO		N																					
			INTRSECTN		L	LOWER NEW YORK GULCH RD	CO		N																					
5.03		5.03	MP MARKER		R	5																								
5.96		5.96	MP MARKER		R	6																								
6.57		6.57	INTRSECTN		L	HAGEN RD	CO		N																					
6.94		6.94	MP MARKER		R	7																								
7.65		7.65	INTRSECTN		R	MEADOW CREEK RD	CO		N																					
7.94		7.94								1	1						8B	24B	8B		24	4	02		R1	55		R		
7.99		7.99	MP MARKER		R	8																								
8.04		8.04	INTRSECTN		R	MEADOW CREEK RD	CO		N																					
8.95		8.95	INTRSECTN		L	CO RD	CO		N																					
8.98		8.98	MP MARKER		R	9																								
9.13		9.13	BEG BRIDGE	B		DEADMAN CREEK	ST			1	1						$$C	40P	$$C		40	4	02		R1	55		R		
						BRDG NUM 127/008																								
9.16		9.16	END BRIDGE	B		DEADMAN CREEK				1	1						8B	24B	8B		24	4	02		R1	55		R		
9.20		9.20	INTRSECTN		R	LOWER DEADMAN RD	CO		N																					
9.65		9.65	BEG BRIDGE	B		SNAKE RIVER	ST			1	1						$$C	28P	$$C		28	4	02		R1	55		R		
						BRDG NUM 127/010																								
9.83		9.83	END CTLSEC			CONTROL SECTION 1202																								
			LEAVE CO			GARFIELD																								

SR 127 MAINLINE STATE ROUTE - SRSH COUNTY WHITMAN DOT DISTRICT 5

SRMP	B ARM	FEATURE	D LR	DIRECTION TO INVENTORY / LEFT/RIGHT INDICATOR	DESCRIPTION	BRIDGE / UXING / XROAD / OW TC L	NBR / LNS / D I	DECREAS/DIV LFT SHD W/S	DECREAS/DIV RHT RDY W/S	DECREAS/DIV RHT SHD W/S	MEDIAN WD/S	MEDIAN BR	INCRES/UNDI LFT SHD W/S	INCRES/UNDI RHT RDY W/S	INCRES/UNDI RHT SHD W/S	SPC USE LNS WID	TOT RDY WID	MTCE A SE	CITY NBR	ST FC	LEGAL SPEED D	LEGAL IB	T R	P K	S T
9.83	9.83	ENTER CO			WHITMAN		1	1						C	28P		C		28	4	02		R1		55 R
		BEG CTLSEC			CONTROL SECTION 3812																				
10.00	10.00	LEAVE DIST			5																				
		END BRIDGE B			SNAKE RIVER																				

SR 127 MAINLINE STATE ROUTE - SRSH COUNTY WHITMAN DOT DISTRICT 6

SRMP	B	ARM	FEATURE	D	LR	DESCRIPTION	BRIDGE/UXING/XROAD OW	TC	L	NBR LNS D	I	DECREAS/DIV LFT SHD W/S	RDY W/S	RHT SHD W/S	MEDIAN WD/S	BR	INCRES/UNDI LFT SHD W/S	RDY W/S	RHT SHD W/S	SPC USE LNS WID	TOT RDY WID	MTCE A	SE	CITY NBR	ST FC	LEGAL SPEED D	IB	T R	P K	S T
10.00		10.00	MP MARKER		R	10				1	1						8A	24A	8A		24	2	01		R1	55	R		
10.15		10.15	INTRSECTN		R	HOPKINS RD	CO		Y																				
			INTRSECTN		L	CO RD	CO		Y																				
10.35		10.35	RR XING	B		NUM 871997T STRUCTURE				1	1						$$C	40A	$$C		40	2	01		R1	55	R		
			BEG BRIDGE	B		CAMAS PRAIRIE RR	ST																						
						BRDG NUM 127/101																							
10.40		10.40	END BRIDGE	B		CAMAS PRAIRIE RR				1	1						8A	24A	8A		24	2	01		R1	55	R		
10.51		10.51	INTRSECTN		R	CENTRAL FERRY RD	CO		N																				
11.00		11.00	MP MARKER		R	11																							
11.03		11.03								1	1						4A	24A	4A		24	2	01		R1	55	R		
11.23		11.23	BEG BRIDGE	B		CORRAL CREEK	ST																						
						BRDG NUM 127/102.25																							
11.24		11.24	END BRIDGE	B		CORRAL CREEK																							
12.00		12.00	MP MARKER		R	12																							
13.00		13.00	MP MARKER		R	13																							
13.87		13.87	BEG SU LN		R	TRUCK CLIMBING SHOULD11A				1	1						4A	24A	$$$	11	35	2	01		R1	55	R		
14.00		14.00	MP MARKER		R	14																							
14.02		14.02	END SU LN		R	TRUCK CLIMBING SHOULD11A				1	1						4A	24A	4A	$$$	24	2	01		R1	55	R		
15.00		15.00	MP MARKER		R	15																							
16.00		16.00	MP MARKER		R	16																							
17.00		17.00	MP MARKER		R	17																							
18.00		18.00	MP MARKER		R	18																							
19.00		19.00	MP MARKER		R	19																							
19.53		19.53	INTRSECTN		L	BIG ALKALI RD	CO		N																				
20.00		20.00	MP MARKER		R	20																							
20.44		20.44	INTRSECTN		R	PENEWAWA RD	CO		N																				
21.00		21.00	MP MARKER		R	21																							
22.00		22.00	MP MARKER		R	22																							
22.40		22.40	BEG BRIDGE	B		BIG ALKALI CREEK	ST			1	1						$$W	32A	$$W		32	2	01		R1	55	R		
						BRDG NUM 127/104																							
22.41		22.41	END BRIDGE	B		BIG ALKALI CREEK				1	1						4A	24A	4A		24	2	01		R1	55	R		
22.90		22.90	INTRSECTN		L	ZARING CUT OFF RD	CO		N																				
23.00		23.00	MP MARKER		R	23																							
23.50		23.50	INTRSECTN		R	LITTLE ALKALI RD	CO		N																				
24.00		24.00	MP MARKER		R	24																							
25.00		25.00	MP MARKER		R	25																							
26.00		26.00	MP MARKER		R	26																							

INTERSECTION DETAIL

SRMP	B	ARM	TURN LANES L NEAR LGT	WD	R NEAR LGT	WD	L FAR LGT	WD	R FAR LGT	WD	ACCELERATION LANES LEFT LGT	WD	L-CNTR LGT	WD	R-CNTR LGT	WD	RIGHT LGT	WD
10.15		10.15	.02	12			.03	12										

SR 127 MAINLINE STATE ROUTE - SRSH COUNTY WHITMAN DOT DISTRICT 6

SRMP	B	ARM	FEATURE	D	LR	DESCRIPTION	BRIDGE/UXING/XROAD OW	TC	L	NBR LNS D	I	DECREAS/DIV LFT SHD W/S	RDY W/S	RHT SHD W/S	MEDIAN WD/S	BR	INCRES/UNDI LFT SHD W/S	RDY W/S	RHT SHD W/S	SPC USE LNS WID	TOT RDY WID	MTCE A	SE	CITY NBR	ST FC	LEGAL SPEED D	IB	T R	P K	S T
26.02		26.02								1	1						4A	24A	4A		24	2	01		R1		55	R		
26.95		26.95	BEG BRIDGE	B		CREEK	ST																							
						BRDG NUM 127/108C																								
26.96		26.96	END BRIDGE	B		CREEK																								
27.00		27.00	MP MARKER		R	27																								
27.05		27.05	INTRSECTN	B		SR 26	ST	RF	Y																					
			END CTLSEC			CONTROL SECTION 3812																								
			END ROUTE																											

SR 128 MAINLINE STATE ROUTE - SRSH COUNTY ASOTIN DOT DISTRICT 5

SRMP	B	ARM	FEATURE	D	LR	DESCRIPTION	BRIDGE/UXING/XROAD OW	TC	L	NBR LNS D	I	DECREAS/DIV LFT SHD W/S	RDY W/S	RHT SHD W/S	MEDIAN WD/S	BR	INCRES/UNDI LFT SHD W/S	RDY W/S	RHT SHD W/S	SPC USE LNS WID	TOT RDY WID	MTCE A	SE	CITY NBR	ST FC	LEGAL SPEED D	IB	T R	P K	S T
0.00		0.00	BEG ROUTE			MAIN ROUTE				1	1						2A	36A	C		36	4	02		U2		35	R		
						SR 12 TO IDAHO ST LINE																								
			BEG CTLSEC			CONTROL SECTION 0233																								
			INTRSECTN	B		SR 12	ST	SS	Y																					
0.05		0.05								1	1						6A	26A	6A		26	4	02		U2		35	R		
0.09		0.09	INTRSECTN	L		PORT DISTRICT RD	CO		Y																					
0.15		0.15								1	1						4A	24A	4A		24	4	02		U2		35	R		
0.22		0.22	BEG BRIDGE	B		SNAKE RIVER	ST			1	1						$$W	32P	$$W		32	4	02		U2		35	R		
						BRDG NUM 128/010																								
0.39		0.39	END CTLSEC			CONTROL SECTION 0233																								
			LEAVE CO			ASOTIN																								

INTERSECTION DETAIL

SRMP	B	ARM	L NEAR LGT	WD	R NEAR LGT	WD	L FAR LGT	WD	R FAR LGT	WD	LEFT-- LGT	WD	L-CNTR LGT	WD	R-CNTR LGT	WD	RIGHT- LGT	WD
0.00		0.00					.03	13										
0.09		0.09	.03	13														

SR 128 MAINLINE STATE ROUTE - SRSH COUNTY WHITMAN DOT DISTRICT 5

SRMP	B	ARM	FEATURE	D	LR	DESCRIPTION	BRIDGE/UXING/XROAD OW	TC	L	NBR LNS D	I	DECREAS/DIV LFT SHD W/S	RDY W/S	RHT SHD W/S	MEDIAN WD/S	BR	INCRES/UNDI LFT SHD W/S	RDY W/S	RHT SHD W/S	SPC USE LNS WID	TOT RDY WID	MTCE A	SE	CITY NBR	ST FC	LEGAL SPEED D	IB	T R	P K	S T
0.39		0.39	ENTER CO			WHITMAN				1	1							W	32P	W		32	4	02		U2		35	R	
			BEG CTLSEC			CONTROL SECTION 3826																								
0.50		0.50	END BRIDGE	B		SNAKE RIVER				1	1							C	36A	C		36	4	02		R3		35	L	
0.51		0.51	INTRSECTN		L	SR 193	CO	SS	N	1	1							4A	22A	4A		22	4	02		R3		50	L	
2.24		2.24	END CTLSEC			CONTROL SECTION 3826																								
			END ROUTE																											

SR 129 MAINLINE STATE ROUTE - SRSH COUNTY ASOTIN DOT DISTRICT 5

SRMP	B	ARM	FEATURE	D	LR	DESCRIPTION	BRIDGE/UXING/XROAD OW	TC	L	NBR LNS D	I	DECREAS/DIV LFT SHD W/S	RDY W/S	RHT SHD W/S	MEDIAN WD/S	BR	INCRES/UNDI LFT SHD W/S	RDY W/S	RHT SHD W/S	SPC USE LNS WID	TOT RDY WID	MTCE A	SE	CITY NBR	ST FC	LEGAL SPEED D	IB	T R	P K	S T
0.00		0.00	BEG ROUTE			MAIN ROUTE				1	1						2B	20B	2B		20	4	02		R2	50	M		
						OREGON TO SR 12/CLARKSTN																							
			BEG CTLSEC			CONTROL SECTION 0201																							
1.02		1.02	MP MARKER		R	1																							
1.99		1.99	MP MARKER		R	2																							
2.99		2.99	MP MARKER		R	3																							
3.99		3.99	MP MARKER		R	4																							
4.33		4.33	BEG BRIDGE	B		GRANDE RONDE RIVER	ST			1	1						$$C	24A	$$C		24	4	02		R2	50	M		
						BRDG NUM 129/002																							
4.39		4.39	END BRIDGE	B		GRANDE RONDE RIVER				1	1						2B	20B	2B		20	4	02		R2	50	M		
4.41		4.41	INTRSECTN		L	GRANDE RONDE RD	CO		N																				
4.42		4.42	ENT/EXIT		R	PUBLIC FISHING	ST		N																				
4.99		4.99	MP MARKER		R	5																							
5.85		5.85								1	1						2B	18B	2B		18	4	02		R2	50	M		
5.99		5.99	MP MARKER		R	6																							
6.98		6.98	MP MARKER		R	7																							
7.95		7.95	MP MARKER		L	8																							
8.95		8.95	MP MARKER		L	9																							
9.94		9.94	MP MARKER		R	10																							
10.93		10.93	MP MARKER		L	11																							
11.91		11.91	MP MARKER		L	12																							
12.00		12.00								1	1						2G	18B	2G		18	4	02		R2	50	M		
12.91		12.91	MP MARKER		R	13																							
13.17		13.17								1	1						3G	18B	3G		18	4	02		R2	50	M		
13.38		13.38								1	1						2B	21B	2B		21	4	02		R2	50	M		
13.42		13.42	WYE CONN		R	FIELDS SPRING PK RD	CO		N																				
13.46		13.46	INTRSECTN		R	FIELDS SPRING PK RD	CO		N																				
13.75		13.75	INTRSECTN		R	PARK RD	CO		N																				
13.91		13.91	MP MARKER		R	14																							
14.92		14.92	MP MARKER		R	15																							
14.98		14.98	INTRSECTN		B	SMYTH RD	CO		N	1	1						2B	22B	2B		22	4	02		R2	50	R		
15.72		15.72	INTRSECTN		R	MONTGOMERY RD	CO		N																				
15.98		15.98	MP MARKER		R	16																							
16.25		16.25								1	1						5B	22B	5B		22	4	02		R2	50	R		
17.00		17.00	MP MARKER		R	17																							
17.35		17.35	MISC FEATR		R	SGN ENT ANATONE				1	1						5B	22B	5B		22	4	02		R2	35	R		
17.39		17.39	INTRSECTN		L	MILL RD	CO		Y	1	1						2B	22B	5B		22	4	02		R2	35	R		
17.40		17.40	INTRSECTN		R	CAMPBELL RD	CO		Y																				
17.41		17.41	INTRSECTN		L	MAPLE ST	CO		Y																				
17.48		17.48	INTRSECTN		B	PINE ST	CO		Y																				
17.55		17.55	INTRSECTN		L	FIR ST	CO		Y																				
17.59		17.59								1	1						3G	22B	3G		22	4	02		R2	35	R		
17.62		17.62	WYE CONN		L	BOYD LN	CO		Y																				

SR 129 MAINLINE STATE ROUTE - SRSH COUNTY ASOTIN DOT DISTRICT 5

SRMP	B	ARM	FEATURE	DIRECTION TO INVENTORY / LEFT/RIGHT INDICATOR		DESCRIPTION	BRIDGE-UXING-XROAD-OW	TC	L	NBR LNS D	I	DECREAS/DIV LFT SHD W/S	RDY W/S	RHT SHD W/S	MEDIAN-WD/S	BR	INCRES/UNDI LFT SHD W/S	RDY W/S	RHT SHD W/S	SPC USE LNS WID	TOT RDY WID	MTCE A	SE	CITY NBR	ST FC	LEGAL SPEED D	IB	T R	P K	S T
17.66		17.66	INTRSECTN	L		BOYD LN	CO		N	1	1						3G	22B	3G		22	4	02		R2	35	R		
17.71		17.71	MISC FEATR	L		SGN ENT ANATONE				1	1						3G	22B	3G		22	4	02		R2	55	R		
17.74		17.74								1	1						3B	22B	3G		22	4	02		R2	55	R		
18.00		18.00	MP MARKER	R		18																							
19.00		19.00	MP MARKER	R		19																							
19.18		19.18	INTRSECTN	L		DAVIS RD	CO		N																				
			INTRSECTN	L		SANGSTER RD	CO		N																				
20.00		20.00	MP MARKER	R		20																							
20.15		20.15	INTRSECTN	R		MILL CR RD	CO		N	1	1						3G	22B	3G		22	4	02		R2	55	R		
21.00		21.00	MP MARKER	R		21																							
21.40		21.40	INTRSECTN	L		SMYTH RD	CO		N																				
22.00		22.00	MP MARKER	R		22																							
22.82		22.82	INTRSECTN	L		ONSTOT RD	CO		N																				
23.00		23.00	MP MARKER	R		23																							
23.21		23.21								1	1						3B	22B	3B		22	4	02		R2	55	R		
24.00		24.00	MP MARKER	R		24																							
25.00		25.00	MP MARKER	R		25																							
26.00		26.00	MP MARKER	R		26																							
26.99		26.99	MP MARKER	R		27																							
27.99		27.99	MP MARKER	R		28																							
28.99		28.99	MP MARKER	R		29																							
29.69		29.69	INTRSECTN	L		HOSTETLER RD	CO		N																				
30.00		30.00	MP MARKER	R		30																							
31.00		31.00	MP MARKER	R		31				1	1						3B	22B	3B		22	4	02		R2	55	M		
32.00		32.00	MP MARKER	R		32																							
32.99		32.99	MP MARKER	R		33																							
33.62		33.62	BEG SU LN	L		CLIMBING		11B		1	1						3B	22B	3B	11	33	4	02		R2	55	M		
33.76		33.76	END SU LN	L		CLIMBING		11B		1	1						3B	22B	3B	$$$	22	4	02		R2	55	M		
33.98		33.98	MP MARKER	R		34																							
34.26		34.26	INTRSECTN	R		CEMETERY RD	CO		N																				
34.94		34.94	BEG SU LN	L		CLIMBING		11B		1	1						3B	22B	3B	11	33	4	02		R2	55	M		
34.98		34.98	MP MARKER	R		35																							
35.01		35.01	END SU LN	L		CLIMBING		11B		1	1						3B	22B	3B	$$$	22	4	02		R2	55	M		
35.69		35.69	ENTER CITY			ASOTIN				1	1						3B	22B	3B		22	4	02	0050	R2	25	R	P	
35.73		35.73	INTRSECTN	L		FAIRGROUNDS RD	CT		N																				
35.82		35.82	MISC FEATR	R		SGN ENT ASOTIN																							
35.83		35.83	INTRSECTN	R		RIVERVIEW DR	CT		Y																				
35.97		35.97	INTRSECTN	L		CITY ST	CT		N																				
35.98		35.98	MP MARKER	R		36																							
36.02		36.02	INTRSECTN	R		KINGS LN	CT		N																				
36.13		36.13	INTRSECTN	R		3RD ST	CT		N																				
36.18		36.18	BEG ST		I	WASHINGTON ST				1	1						3B	22B	3B		22	4	02	0050	R2	25	R	P	*
			INTRSECTN	R		WASHINGTON ST	CT		Y																				

SR 129 MAINLINE STATE ROUTE - SRSH COUNTY ASOTIN DOT DISTRICT 5

SRMP	B ARM	FEATURE	D	LR	DESCRIPTION	BRIDGE/XING/XROAD OW	TC	L	NBR LNS D	I	DECREAS/DIV LFT SHD W/S	RDY W/S	RHT SHD W/S	MEDIAN WD/S	BR	INCRES/UNDI LFT SHD W/S	RDY W/S	RHT SHD W/S	SPC USE LNS WID	TOT RDY WID	MTCE A	SE	CITY NBR	ST FC	LEGAL SPEED D	IB	T R	P K	S T
36.21	36.21								1	1						3B	22B	3B		22	4	02	0050	R2	25	R	P	*
36.22	36.22	INTRSECTN		B	2ND ST	CT		Y	1	1						$$C	44A	$$C		44	4	02	0050	R2	25	L	P	*
36.27	36.27	WYE CONN		L	1ST ST	CT		Y																				
36.28	36.28	END ST	I		WASHINGTON ST				1	1						C	34A	10A		34	4	02	0050	R2	25	L	R	*
		BEG ST	I		FIRST ST																							
		INTRSECTN		R	1ST ST	CT	AF	Y																				
36.29	36.29	WYE CONN		L	WASHINGTON ST	CT		Y																				
36.32	36.32								1	1						10A	24A	10A		24	4	02	0050	R2	25	L	B	*
36.36	36.36	INTRSECTN		R	MADISON ST	CT		Y																				
36.43	36.43	INTRSECTN		R	MONROE ST	CT		Y																				
36.50	36.50	INTRSECTN		L	FILMORE ST	CT		Y	1	1						10A	23A	3A		23	4	02	0050	R2	25	L	P	*
36.57	36.57	INTRSECTN		L	CLEVELAND ST	CT		Y																				
36.62	36.62	BEG BRIDGE	B		ASOTIN CREEK	ST			1	1						$$C	26A	$$C		26	4	02	0050	R2	25	L	P	*
					BRDG NUM 129/010																							
36.64	36.64	END BRIDGE	B		ASOTIN CREEK				1	1						3A	24A	3A		24	4	02	0050	R2	35	L	P	*
36.65	36.65	INTRSECTN		L	BAUMEISTER DR	CT		Y																				
36.66	36.66	WYE CONN		L	BAUMEISTER DR	CT		Y																				
36.84	36.84	END ST	I		FIRST ST																							
		BEG ST	I		RIVERSIDE DR																							
		INTRSECTN		L	CLEMANS RD	CT		N																				
36.92	36.92	MISC FEATR		L	SGN ENT ASOTIN																							
36.95	36.95	LEAVE CITY			ASOTIN				1	1						3A	24A	3A		24	4	02	$$$$	R2	55	L	$	*
37.00	37.00	MP MARKER		R	37																							
38.00	38.00	MP MARKER		R	38																							
38.34	38.34	INTRSECTN		L	PEARCY ST	CO		N																				
38.42	38.42								1	1						4A	24A	4A		24	4	02		R2	55	L		*
38.52	38.52								1	1						4A	22A	4A		22	4	02		R2	55	L		*
38.59	38.59								1	1						4A	22A	4A		22	4	02		U2	55	L		*
38.60	38.60	INTRSECTN		L	CRITCHFIELD RD	CO		Y																				
38.72	38.72								1	1						4A	24A	4A		24	4	02		U2	55	L		*
38.99	38.99	MP MARKER		R	39																							
39.20	39.20	INTRSECTN		L	13TH ST	CO		Y																				
39.32	39.32								1	1						3A	24A	3A		24	4	02		U2	55	L		*
39.57	39.57	INTRSECTN		L	POST LN	CO		N																				
39.71	39.71	BEG SU LN		C	TWO WAY TURN		12A		1	1						3A	24A	3A	12	36	4	02		U2	55	L		*
39.73	39.73	INTRSECTN		R	RIVERLAWN DR	CO		N																				

INTERSECTION DETAIL

SRMP	B ARM	TURN LANES L NEAR LGT	WD	R NEAR LGT	WD	L FAR LGT	WD	R FAR LGT	WD	ACCELERATION LANES LEFT LGT	WD	L-CNTR LGT	WD	R-CNTR LGT	WD	RIGHT LGT	WD
38.60	38.60	.04	10					.02	12								
39.20	39.20	.04	12					.03	12								

SR 129 MAINLINE STATE ROUTE - SRSH COUNTY ASOTIN DOT DISTRICT 5

SRMP	B	ARM	FEATURE	D	LR	DESCRIPTION	BRIDGE/XING/XROAD OW	TC	L	NBR LNS D	I	DECREAS/DIV LFT SHD W/S	RDY W/S	RHT SHD W/S	MEDIAN WD/S	BR	INCRES/UNDI LFT SHD W/S	RDY W/S	RHT SHD W/S	SPC USE LNS WID	TOT RDY WID	MTCE A	SE	CITY NBR	ST FC	LEGAL SPEED D	IB	T R	P K	S T
39.78		39.78								1	1						3A	24A	3A	12	36	4	02		U2	55	L		*
39.92		39.92	INTRSECTN		L	24TH AVE	CO		N																				
39.98		39.98	MP MARKER		R	40																							
40.10		40.10	ENT/EXIT		R	SWALLOWS NEST PARK	CO		N																				
40.19		40.19	INTRSECTN		L	22ND AVE	CO		N																				
40.24		40.24	ENT/EXIT		R	SWALLOWS NEST PARK	CO		N																				
40.43		40.43	ENT/EXIT		R	SWALLOWS NEST PARK	CO		N																				
40.47		40.47	END SU LN		C	TWO WAY TURN	12A			1	1						3A	24A	3A	$$$	24	4	02		U2	55	L		*
40.54		40.54								1	1						3A	24A	3A		24	4	02		U2	35	L		*
40.59		40.59	END ST	I		RIVERSIDE DR				1	1						3A	24A	3A		24	4	02		U2	35	L		$
			INTRSECTN		R	RIVERSIDE DR	CO		N																				
40.63		40.63	INTRSECTN		L	WALK LN	CO		N																				
40.79		40.79	BEG ST	I		5TH ST				1	1						3A	24A	3A		24	4	02		U2	35	L		*
			INTRSECTN		L	18TH AVE	CO		N																				
40.81		40.81	ON RAMP		L	SOUTHWAY BR	ST		Y																				
			OFF RAMP		R	SOUTHWAY BR	ST		Y																				
40.83		40.83	UXING	B		SOUTHWAY BRIDGE	CO																						
						BRDG NUM 129/012																							
40.86		40.86	ON RAMP		R	SOUTHWAY BR	ST		Y																				
40.87		40.87	MISC FEATR		L	GORE (S504081)																							
40.92		40.92	OFF RAMP		L	SOUTHWAY BR	ST		Y																				
40.96		40.96	INTRSECTN		L	16TH AVE	CO		N																				
40.98		40.98	MP MARKER		R	41																							
41.00		41.00	INTRSECTN		R	WILLIAMS LN	CO		N																				
41.02		41.02	INTRSECTN		R	LYDON CT	CO		N																				
41.07		41.07	ENTER CITY			CLARKSTON				1	1						3A	24A	3A		24	4	02	0215	U2	35	L	P	*
			INTRSECTN		L	TERRACE DR	CT		N																				
			MISC FEATR		R	SGN ENT CLARKSTON																							
41.13		41.13	INTRSECTN		R	TERESA CT	CT		N																				
41.19		41.19	INTRSECTN		L	6TH AVE	CT																						
41.25		41.25	INTRSECTN		B	CHAMBERLAIN CT	CT		N																				
41.28		41.28	INTRSECTN		B	HIGHLAND AVE	CT		Y	1	1						$$C	43A	$$C		43	4	02	0215	U2	25	L	P	*
41.31		41.31	END ST	I		5TH ST				1	1						C	43A	C		43	4	02	0215	U2	25	L	P	$
			INTRSECTN		R	5TH ST	CT		Y																				
41.33		41.33	WYE CONN		R	5TH ST	CT		Y																				
41.41		41.41	WYE CONN		L	6TH ST	CT		Y																				
41.42		41.42	WYE CONN		L	6TH ST	CT		Y																				
			INTRSECTN		R	OAK ST	CT		Y																				
41.44		41.44	BEG ST	I		SIXTH ST				1	1						C	43A	C		43	4	02	0215	U2	25	L	B	*
			INTRSECTN		L	6TH ST	CT		Y																				
41.54		41.54	INTRSECTN		B	LIBBY ST	CT		Y																				
41.66		41.66	INTRSECTN		R	ADAMS ST	CT		Y																				
41.73		41.73	INTRSECTN		L	PARK ST	CT		Y																				

SR 129 MAINLINE STATE ROUTE - SRSH COUNTY ASOTIN DOT DISTRICT 5

SRMP	B	ARM	FEATURE	D	LR	DESCRIPTION	BRIDGE/UXING/XROAD OW	TC	L	NBR LNS D	I	DECREAS/DIV LFT SHD W/S	RDY W/S	RHT SHD W/S	MEDIAN-WD/S	BR	INCRES/UNDI LFT SHD W/S	RDY W/S	RHT SHD W/S	SPC USE LNS WID	TOT RDY WID	MTCE A	SE	CITY NBR	ST FC	LEGAL SPEED D	IB	T R	P K	S T
41.75		41.75								1	1								C	43A	C	43	4	02	0215	U2	25	L	B	*
41.79		41.79	INTRSECTN		B	CHESTNUT ST	CT	SG	Y																					
41.86		41.86	MISC FEATR	B		PED XING																								
41.92		41.92	INTRSECTN		B	SYCAMORE ST	CT	SG	Y																					
41.99		41.99	MISC FEATR	B		PED XING																								
42.06		42.06	INTRSECTN		B	ELM ST	CT	SG	Y																					
42.10		42.10	MISC FEATR	B		PED XING																								
42.16		42.16	WYE CONN		R	SR 129	ST		Y																					
42.17		42.17	END ST	I		SIXTH ST				1	1								C	66A	C	66	4	02	0215	U2	25	L	P	*
			BEG ST	I		DIAGONAL ST																								
			INTRSECTN		L	SR 129 SP6THST (SPUR)	ST	SG	Y																					
			INTRSECTN		L	MAPLE ST	CT	SG	Y																					
			INTRSECTN		L	DIAGONAL ST	CT	SG	Y																					
42.19		42.19	WYE CONN		R	SR 129	ST		Y	2	2								C	66A	C	66	4	02	0215	U2	25	L	P	*
42.24		42.24	INTRSECTN		B	5TH ST	CT		Y																					
42.34		42.34	INTRSECTN		B	4TH ST*POPLAR ST	CT		Y																					
42.41		42.41	INTRSECTN		B	3RD ST	CT		Y																					
42.51		42.51	INTRSECTN		B	2ND ST	CT	SG	Y																					
42.55		42.55	END ST	I		DIAGONAL ST																								
			INTRSECTN		B	SR 12	ST	SG	Y																					
			END CTLSEC			CONTROL SECTION 0201																								
			END ROUTE																											

INTERSECTION DETAIL

SRMP	B	ARM	TURN LANES L NEAR LGT	WD	R NEAR LGT	WD	L FAR LGT	WD	R FAR LGT	WD	ACCELERATION LANES LEFT-- LGT	WD	L-CNTR LGT	WD	R-CNTR LGT	WD	RIGHT- LGT	WD
42.16		42.16			.01	12												
42.17		42.17							.02	11								
42.24		42.24	.02	11			.02	11										
42.34		42.34	.02	11			.02	11										
42.41		42.41	.02	11			.02	11										

SR 129 SPUR 6THST STATE ROUTE - SRSH COUNTY ASOTIN DOT DISTRICT 5

SRMP	B	ARM	FEATURE	D	LR	DESCRIPTION	BRIDGE/UXING/XROAD OW	TC	L	NBR LNS D	I	DECREAS/DIV LFT SHD W/S	RDY W/S	RHT SHD W/S	MEDIAN WD/S	BR	INCRES/UNDI LFT SHD W/S	RDY W/S	RHT SHD W/S	SPC USE LNS WID	TOT RDY WID	MTCE A	SE	CITY NBR	ST FC	LEGAL SPEED D	IB	T R	P K	S T
42.17		0.00	BEG ROUTE			6THST				1	1								C	48A		C		48	4	02	0215	U2	25	L B *
						SR 129 TO SR 12																								
			ENTER CITY			CLARKSTON																								
			BEG CTLSEC			CONTROL SECTION 0212																								
			BEG ST	I		6TH ST																								
			INTRSECTN		L	MAPLE ST	CT	SG	Y																					
			INTRSECTN		R	SR 129	ST	SG	Y																					
			INTRSECTN		L	DIAGONAL ST	CT	SG	Y																					
42.30		0.13	INTRSECTN		B	POPLAR ST	CT		Y																					
42.42		0.25	END ST	I		6TH ST																								
			INTRSECTN		B	SR 12-BRIDGE ST	ST	SS	Y																					
			END CTLSEC			CONTROL SECTION 0212																								
			END SECTN			6THST																								

SR 131 MAINLINE STATE ROUTE - SRSH COUNTY LEWIS DOT DISTRICT 4

SRMP	B ARM	FEATURE	D	LR	DESCRIPTION	BRIDGE/UXING/XROAD OW	TC	L	NBR LNS D	I	DECREAS/DIV LFT SHD W/S	RDY W/S	RHT SHD W/S	MEDIAN WD/S	BR	INCRES/UNDI LFT SHD W/S	RDY W/S	RHT SHD W/S	SPC USE LNS WID	TOT RDY WID	MTCE A	SE	CITY NBR	ST FC	LEGAL SPEED D	IB	T R	P K	S T
0.00	0.00	BEG ROUTE			MAIN ROUTE				1	1						13A	23A	1A		23	2	02		R3	50	R		*
					NAT FOREST BDRY TO SR 12																							
		BEG CTLSEC			CONTROL SECTION 2138																							
		BEG ST	I		WOODS CREEK RD																							
		MISC FEATR		L	SGN GIF PINC NT FOR BDRY																							
0.02	0.02								1	1						1A	23A	1A		23	2	02		R3	50	R		*
0.12	0.12	INTRSECTN		L	SKINNER RD	CO		N																				
		INTRSECTN		R	SPEARS RD	CO		N																				
0.15	0.15	WYE CONN		L	SKINNER RD	CO		N	1	1						4A	22A	4A		22	2	02		R3	50	L		*
0.43	0.43	BEG BRIDGE	B		SILER CREEK	ST			1	1						$$C	24P	$$C		24	2	02		R3	50	L		*
					BRDG NUM 131/005																							
0.44	0.44	END BRIDGE	B		SILER CREEK				1	1						4A	22A	4A		22	2	02		R3	50	L		*
0.77	0.77	INTRSECTN		L	SILER RD	CO		N																				
0.96	0.96								1	1						4A	22A	4A		22	2	02		R3	35	L		*
1.00	1.00	MP MARKER		R	1																							
1.02	1.02	INTRSECTN		R	WOODS WAY	CO		N																				
1.10	1.10	END ST	I		WOODS CREEK RD				1	1						3A	22A	3A		22	2	02		R3	35	L		*
		BEG ST	I		CISPUS RD																							
		INTRSECTN		R	CISPUS RD	CO	SS	N																				
1.46	1.46	INTRSECTN		R	HAMPTON RD	CO		N																				
1.82	1.82	BEG BRIDGE	B		COWLITZ RIVER	ST			1	1						$$C	24P	$$C		24	2	02		R3	35	L		*
					BRDG NUM 131/015																							
1.90	1.90	END BRIDGE	B		COWLITZ RIVER				1	1						3A	22A	10A		22	2	02		R3	35	L		*
1.96	1.96	MISC FEATR		R	LOG SCALEHOUSE																							
2.00	2.00	MP MARKER		R	2				1	1						4A	24A	4A		24	2	02		R3	35	L		*
2.01	2.01								1	1						4A	36A	4A		36	2	02		R3	35	L		*
2.07	2.07	END ST	I		CISPUS RD																							
		INTRSECTN		B	SR 12	ST	SS	Y																				
		END CTLSEC			CONTROL SECTION 2138																							
		END ROUTE																										

INTERSECTION DETAIL

SRMP	B ARM	TURN LANES L NEAR LGT WD	R NEAR LGT WD	L FAR LGT WD	R FAR LGT WD	ACCELERATION LANES LEFT-- LGT WD	L-CNTR LGT WD	R-CNTR LGT WD	RIGHT- LGT WD
2.07	2.07		.06 12						

SR 141 MAINLINE STATE ROUTE - SRSH COUNTY KLICKITAT DOT DISTRICT 4

SRMP	B	ARM	FEATURE	D	LR	DESCRIPTION	BRIDGE/XING/XROAD OW	TC	L	NBR LNS D	I	DECREAS/DIV LFT SHD W/S	RDY W/S	RHT SHD W/S	MEDIAN WD/S	BR	INCRES/UNDI LFT SHD W/S	RDY W/S	RHT SHD W/S	SPC USE LNS WID	TOT RDY WID	MTCE A	SE	CITY NBR	ST FC	LEGAL SPEED D	IB	T R	P K	S T
0.00		0.00	BEG ROUTE			MAIN ROUTE				1	1						C	64A	C		64	4	02	0090	R3	25		R	B	*
						SR 14/BINGEN TO CO. LINE																								
			ENTER CITY			BINGEN																								
			BEG CTLSEC			CONTROL SECTION 2030																								
			BEG ST	I		OAK ST																								
			INTRSECTN		B	SR 14	ST	RF	Y																					
0.05		0.05	INTRSECTN		B	HUMBOLDT ST	CT		Y																					
0.10		0.10	INTRSECTN		B	FRANKLIN ST	CT		Y	1	1						4A	22A	4A		22	4	02	0090	R3	25		R	P	*
0.14		0.14								1	1						6A	22A	2A		22	4	02	0090	R3	25		R	P	*
0.15		0.15	INTRSECTN		B	JEFFERSON ST	CT		Y																					
0.22		0.22	INTRSECTN		L	ASH ST	CT		Y	1	1						6A	22A	2A		22	4	02	0090	R3	35		R	P	*
0.24		0.24	INTRSECTN		L	CITY ST	CT		N																					
0.27		0.27	LEAVE CITY			BINGEN				1	1						6A	22A	2A		22	4	02	$$$$	R3	35		R	$	*
			END ST	I		OAK ST																								
			BEG ST	I		E JEWETT BLVD																								
0.45		0.45	MISC FEATR		L	SGN ENT BINGEN																								
0.51		0.51	ENTER CITY			WHITE SALMON				1	1						6A	22A	2A		22	4	02	1435	R3	35		R	P	*
			MISC FEATR		R	SGN ENT WHITE SALMON																								
0.72		0.72	INTRSECTN		R	CITY ST	CT		Y																					
0.77		0.77	INTRSECTN		L	SE TENTH AVE	CT		N	1	1						$$C	27A	3A		27	4	02	1435	R3	35		R	P	*
0.78		0.78	INTRSECTN		R	NE VINE ST	CT		Y																					
0.98		0.98	INTRSECTN		L	SE SEVENTH AVE	CT		Y	1	1						C	31A	3A		31	4	02	1435	R3	35		R	L	*
0.99		0.99	MP MARKER		R	1																								
1.08		1.08	INTRSECTN		L	SE SIXTH AVE	CT		Y	1	1						C	31A	3A		31	4	02	1435	R3	25		R	L	*
1.23		1.23	INTRSECTN		L	SE FIFTH AVE	CT		Y	1	1						C	52A	$$$		52	4	02	1435	R3	25		R	B	*
1.24		1.24	INTRSECTN		R	NE GRANDVIEW AVE	CT		Y																					
1.28		1.28	INTRSECTN		L	SE FOURTH AVE	CT		Y	1	1						C	38A			38	4	02	1435	R3	25		R	P	*
1.30		1.30	INTRSECTN		R	NE WAUNA AVE	CT		Y	1	1						C	37A	C		37	4	02	1435	R3	25		R	R	*
1.34		1.34	INTRSECTN		L	SE THIRD AVE	CT		Y	1	1						C	50A	C		50	4	02	1435	R3	25		R	R	*
1.35		1.35	INTRSECTN		R	NE ESTES AVE	CT		Y	1	1						C	50A	C		50	4	02	1435	R3	25		R	B	*
1.41		1.41	INTRSECTN		L	SE SECOND AVE	CT		Y																					
1.48		1.48	INTRSECTN		B	N MAIN AVE	CT		Y	1	1						C	43A	C		43	4	02	1435	R3	25		R	B	*
1.52		1.52	INTRSECTN		B	RIVER WATCH DR	CT		Y																					
1.61		1.61	END ST	I		E JEWETT BLVD				1	1						2A	24A	6A		24	4	02	1435	R3	25		R	P	$
			INTRSECTN		B	NW GARFIELD AVE	CT		Y																					
1.64		1.64								1	1						2A	24A	6A		24	4	02	1435	R3	35		R	P	
1.77		1.77	LEAVE CITY			WHITE SALMON				1	1						2A	24A	6A		24	4	02	$$$$	R3	35		R	$	
1.99		1.99	INTRSECTN		L	WABISH ST	CO		Y																					
2.00		2.00	MP MARKER		R	2																								
			MISC FEATR		L	SGN ENT WHITE SALMON																								
2.40		2.40	ENTER CITY			WHITE SALMON				1	1						2A	24A	6A		24	4	02	1435	R3	35		R	P	
2.56		2.56	INTRSECTN		L	EYRIE RD	CT		Y																					
			INTRSECTN		R	NW LINCOLN ST	CT		Y																					

SR 141 MAINLINE STATE ROUTE - SRSH COUNTY KLICKITAT DOT DISTRICT 4

SRMP	B ARM	FEATURE	DIRECTION TO INVENTORY / LEFT/RIGHT INDICATOR (D LR)	DESCRIPTION	BRIDGE/UXING/XROAD (OW TC L)	WIDTH AND SURFACE INFORMATION: NBR LNS (D I)	DECREAS/DIV LFT SHD W/S	DECREAS/DIV RDY W/S	DECREAS/DIV RHT SHD W/S	MEDIAN WD/S	MEDIAN BR	INCRES/UNDI LFT SHD W/S	INCRES/UNDI RDY W/S	INCRES/UNDI RHT SHD W/S	SPC USE LNS WID	TOT RDY WID	CLASSIFICATIONS: MTCE A SE	CITY NBR	ST FC	LEGAL SPEED D	LEGAL IB R	T	P K	S T
2.57	2.57	LEAVE CITY		WHITE SALMON		1 1						2A	24A	6A		24	4 02	$$$$	R3	35	R	$		
2.97	2.97					1 1						4A	22A	4A		22	4 02		R3	35	R			
2.99	2.99	MP MARKER	R	3																				
3.06	3.06	INTRSECTN	L	SW WINEBARGER RD	CO	N																		
3.08	3.08	INTRSECTN	L	PECK RD	CO	N																		
3.09	3.09					1 1						4A	22A	4A		22	4 02		R3	45	R			
3.32	3.32	INTRSECTN	R	NW LOOP RD	CO	N																		
3.39	3.39	INTRSECTN	R	CO RD	CO	N																		
3.47	3.47	INTRSECTN	R	CO RD	CO	N																		
3.60	3.60	INTRSECTN	L	BRISLAWN RD	CO	N																		
3.86	3.86					1 1						4A	25A	4A		25	4 02		R3	45	R			
4.00	4.00	MP MARKER	R	4																				
4.21	4.21					1 1						4A	32A	8A		32	4 02		R3	45	R			
4.49	4.49					1 1						4A	25A	8A		25	4 02		R3	45	R			
4.58	4.58					1 1						4A	22A	4A		22	4 02		R3	45	R			
4.69	4.69	INTRSECTN	L	SR 141 SPUNDRWD (SPUR)	ST	N																		
5.00	5.00	MP MARKER	R	5																				
5.46	5.46	INTRSECTN	L	POWERHOUSE RD	CO	N																		
5.99	5.99	MP MARKER	R	6		1 1						7A	22A	7A		22	4 02		R3	45	R			
		INTRSECTN	L	GRAVES RD	CO	N																		
6.61	6.61	INTRSECTN	L	NORTHWESTERN LAKE RD	CO	N																		
6.84	6.84					1 1						7A	22A	7A		22	4 02		R3	55	R			
6.99	6.99	MP MARKER	R	7																				
7.52	7.52	INTRSECTN	R	WALL ST	CO	N																		
7.89	7.89	INTRSECTN	R	WALL ST	CO	N																		
7.90	7.90	INTRSECTN	L	CO RD	CO	N																		
7.99	7.99	MP MARKER	R	8																				
8.17	8.17	INTRSECTN	L	FORDYCE RD	CO	N																		
8.46	8.46					1 1						7A	22A	7A		22	4 02		R3	45	R			
8.48	8.48	MISC FEATR	R	SGN ENT HUSUM																				
8.55	8.55	INTRSECTN	R	INDIAN CREEK RD	CO	N																		
8.56	8.56	BEG BRIDGE B		RATTLESNAKE CREEK BRDG NUM 141/004	ST	1 1						$$C	26A	$$C		26	4 02		R2	45	R			
8.58	8.58	END BRIDGE B		RATTLESNAKE CREEK		1 1						4A	22A	4A		22	4 02		R2	45	R			
8.60	8.60	WEIGH STA	L	NUMBER 79																				
8.64	8.64	INTRSECTN	L	HUSUM RD	CO	N																		
8.68	8.68	INTRSECTN	R	OAK RIDGE RD	CO	N																		
8.70	8.70	BEG BRIDGE B		WHITE SALMON RIVER BRDG NUM 141/005	ST	1 1						$$C	27A	$$C		27	4 02		R2	45	R			
8.72	8.72	END BRIDGE B		WHITE SALMON RIVER		1 1						4A	22A	4A		22	4 02		R2	45	R			
8.82	8.82					1 1						4A	22A	4A		22	4 02		R2	55	R			
8.84	8.84	INTRSECTN	L	MAIN ST	CO	N																		
8.99	8.99	MP MARKER	R	9																				

SR 141 MAINLINE STATE ROUTE - SRSH COUNTY KLICKITAT DOT DISTRICT 4

SRMP	B ARM	FEATURE	D	LR	DESCRIPTION	BRIDGE/UXING/XROAD OW	TC	L	NBR LNS D	I	DECREAS/DIV LFT SHD W/S	RDY W/S	RHT SHD W/S	MEDIAN WD/S	BR	INCRES/UNDI LFT SHD W/S	RDY W/S	RHT SHD W/S	SPC USE LNS WID	TOT RDY WID	MTCE A	SE	CITY NBR	ST FC	LEGAL SPEED D	IB	T R	P K	S T
9.00	9.00	MISC FEATR		L	SGN ENT HUSUM				1	1						4A	22A	4A		22	4	02		R2	55	R		
9.08	9.08	INTRSECTN		L	SPRING CREEK RD	CO		N																				
9.99	9.99	MP MARKER		R	10				1	1						3A	22A	3A		22	4	02		R2	55	R		
10.99	10.99	MP MARKER		R	11																							
11.09	11.09								1	1						3A	23A	3A		23	4	02		R2	55	R		
11.99	11.99	MP MARKER		R	12																							
12.14	12.14	MISC FEATR		R	SGN ENT BZ CORNER																							
12.26	12.26								1	1						3A	23A	3A		23	4	02		R2	35	R		
12.55	12.55	INTRSECTN		B	BZ-GLENWOOD HWY	CO		Y	1	1						3A	23A	3A		23	4	02		R3	35	R		
12.56	12.56	WYE CONN		R	BZ-GLENWOOD HWY	CO		Y																				
12.98	12.98								1	1						1A	23A	1A		23	4	02		R3	35	R		
13.00	13.00	MP MARKER		R	13				1	1						1A	23A	1A		23	4	02		R3	55	R		
14.00	14.00	MP MARKER		R	14																							
15.00	15.00	MP MARKER		R	15																							
15.38	15.38								1	1						1A	23A	4A		23	4	02		R3	55	R		
15.97	15.97	MP MARKER		R	16																							
16.67	16.67	MISC FEATR	I		SPEED SITE #27																							
16.97	16.97	MP MARKER		R	17																							
17.20	17.20								1	1						1A	23A	2A		23	4	02		R3	55	R		
17.26	17.26								1	1						1A	22A	2A		22	4	02		R3	55	R		
17.97	17.97	MP MARKER		R	18				1	1						2A	22A	2A		22	4	02		R3	55	R		
18.96	18.96	MP MARKER		R	19																							
19.38	19.38	INTRSECTN		R	SUNNYSIDE RD	CO		N	1	1						1A	22A	2A		22	4	02		R3	55	R		
19.96	19.96	MP MARKER		R	20																							
20.87	20.87	INTRSECTN		R	WARNER RD	CO		N																				
20.92	20.92	MP MARKER		R	21																							
21.62	21.62	INTRSECTN		L	WESTSIDE RD	PV		N																				
21.98	21.98	MP MARKER		R	22																							
22.53	22.53	INTRSECTN		L	LAVA RD	CO		N																				
22.90	22.90	INTRSECTN		L	VALLEY RD	CO		N																				
22.94	22.94								1	1						4A	22A	8A		22	4	02		R3	55	R		
22.97	22.97	MISC FEATR		B	CATTLE OXING																							
22.98	22.98	MP MARKER		R	23																							
23.18	23.18	INTRSECTN		L	WOOD RD	CO		N																				
23.20	23.20	BEG BRIDGE	B		CAVE CREEK	ST			1	1						$$C	26A	$$C		26	4	02		R3	55	R		
					BRDG NUM 141/014																							
23.22	23.22	END BRIDGE	B		CAVE CREEK				1	1						4A	22A	8A		22	4	02		R3	55	R		
23.53	23.53								1	1						4A	22A	8A		22	4	02		R3	35	R		
23.58	23.58	MISC FEATR		R	SGN ENT TROUT LAKE																							
23.68	23.68	INTRSECTN		R	LITTLE MOUNTAIN RD	CO		N																				
23.70	23.70	BEG BRIDGE	B		TROUT LAKE CREEK	ST																						
					BRDG NUM 141/015.25																							
23.71	23.71	END BRIDGE	B		TROUT LAKE CREEK				1	1						2A	22A	2A		22	4	02		R3	35	R		

SR 141 MAINLINE STATE ROUTE - SRSH COUNTY KLICKITAT DOT DISTRICT 4

SRMP	B	ARM	FEATURE	D	LR	DESCRIPTION	BRIDGE-UXING-XROAD-OW	TC	L	NBR LNS D	I	DECREAS/DIV LFT SHD W/S	RDY W/S	RHT SHD W/S	MEDIAN-WD/S	BR	INCRES/UNDI LFT SHD W/S	RDY W/S	RHT SHD W/S	SPC USE LNS WID	TOT RDY WID	MTCE A	SE	CITY NBR	ST FC	LEGAL SPEED D	IB	T R	P K	S T
23.71		23.71	INTRSECTN		R	GLENWOOD RD	CO		N	1	1						2A	22A	2A		22	4	02		R3		35	R		
			INTRSECTN		R	TROUT LAKE RD	CO		N																					
23.88		23.88	INTRSECTN		R	CHURCH ST	CO		N																					
			INTRSECTN		L	JENNINGS RD	CO		N																					
24.03		24.03	MP MARKER		R	24																								
24.12		24.12	INTRSECTN		L	PARK RD	CO		N																					
24.44		24.44	INTRSECTN		R	GULER RD	CO		N																					
24.49		24.49								1	1						2A	22A	2A		22	4	02		R3		50	R		
24.68		24.68	INTRSECTN		R	LAKE RD	CO		N																					
24.78		24.78	MISC FEATR		L	SGN ENT TROUT LAKE																								
25.00		25.00	MP MARKER		R	25																								
25.36		25.36	INTRSECTN		R	RANDLE RD	FS		N																					
25.37		25.37	BEG BRIDGE	B		TROUT CREEK	ST			1	1						$$C	20A	$$C		20	4	02		R3		50	R		
						BRDG NUM 141/018.25																								
25.38		25.38	END BRIDGE	B		TROUT CREEK				1	1						1A	20A	1A		20	4	02		R3		50	R		
26.00		26.00	MP MARKER		R	26				1	1						$$$	20A	$$$		20	4	02		R3		50	R		
27.00		27.00	MP MARKER		R	27																								
27.69		27.69	INTRSECTN		L	FS RD #86	FS		N																					
27.96		27.96	MP MARKER		R	28																								
29.00		29.00	MP MARKER		R	29																								
29.28		29.28	INTRSECTN		L	FS RD #011	FS		N																					
29.30		29.30	MISC FEATR		L	SGN SKAMANIA CO																								
			MISC FEATR		R	END SR 141-FOR SER MP 0																								
			END CTLSEC			CONTROL SECTION 2030																								
			END ROUTE																											

SR 141 SPUR UNDRWD STATE ROUTE - SRSH COUNTY KLICKITAT DOT DISTRICT 4

SRMP	B	ARM	FEATURE	D	LR	DESCRIPTION	BRIDGE/UXING/XROAD OW	TC	L	NBR LNS D	I	DECREAS/DIV LFT SHD W/S	RDY W/S	RHT SHD W/S	MEDIAN WD/S	BR	INCRES/UNDI LFT SHD W/S	RDY W/S	RHT SHD W/S	SPC USE LNS WID	TOT RDY WID	MTCE A	SE	CITY NBR	ST FC	LEGAL SPEED D	IB	T R	P K	S T
4.69		0.00	BEG ROUTE			UNDRWD				1	1						1A	23A	1A		23	4	02		R3		35	M		
						SR 141 TO SR 14																								
			BEG CTLSEC			CONTROL SECTION 2035																								
			INTRSECTN	B		SR 141	ST	SS	N																					
4.99		0.30	MP MARKER	R		5																								
5.07		0.38	INTRSECTN	R		ARNETT RD	CO		N																					
6.00		1.31	MP MARKER	R		6																								
6.85		2.16	INTRSECTN	B		SR 14	ST	SS	N																					
			END CTLSEC			CONTROL SECTION 2035																								
			END SECTN			UNDRWD																								

SR 142 MAINLINE STATE ROUTE - SRSH COUNTY KLICKITAT DOT DISTRICT 4

SRMP	B ARM	FEATURE	D	LR	DESCRIPTION	BRIDGE/UXING/XROAD OW	TC	L	NBR LNS D	I	DECREAS/DIV LFT SHD W/S	RDY W/S	RHT SHD W/S	MEDIAN WD/S	BR	INCRES/UNDI LFT SHD W/S	RDY W/S	RHT SHD W/S	SPC USE LNS WID	TOT RDY WID	MTCE A	SE	CITY NBR	ST FC	LEGAL SPEED D	IB	T R	P K	S T
0.00	0.00	BEG ROUTE			MAIN ROUTE				1	1						1B	22B	1B		22	4	02		R3	40	R			
					SR 14/LYLE TO SR 97																								
		BEG CTLSEC			CONTROL SECTION 2036																								
		INTRSECTN	B		SR 14	ST	SS	Y																					
0.03	0.03	INTRSECTN	R		KLICKITAT ST	CO		Y																					
0.08	0.08	INTRSECTN	R		SPOKANE AVE	CO		N																					
0.14	0.14	INTRSECTN	R		TACOMA AVE	CO		N	1	1						1B	22B	3B		22	4	02		R3	40	R			
0.25	0.25	MISC FEATR	L		SGN ENT LYLE				1	1						3B	22B	3B		22	4	02		R3	45	R			
0.48	0.48								1	1						1B	22B	1B		22	4	02		R3	45	R			
0.84	0.84	ENT/EXIT	L		KLICKITAT CO PARK	CO		N																					
1.00	1.00	MP MARKER	R		1																								
1.66	1.66	INTRSECTN	L		FISHER HILL RD	CO		N																					
2.00	2.00	MP MARKER	R		2																								
2.46	2.46								1	1						3B	22B	3B		22	4	02		R3	45	R			
2.99	2.99	MP MARKER	R		3																								
3.60	3.60								1	1						1B	22B	1B		22	4	02		R3	45	R			
3.65	3.65	BEG BRIDGE	B		KNIGHT CREEK	ST			1	1						2A	22A	2A		22	4	02		R3	45	R			
					BRDG NUM 142/001.55																								
3.66	3.66	END BRIDGE	B		KNIGHT CREEK				1	1						1B	22B	1B		22	4	02		R3	45	R			
3.99	3.99	MP MARKER	R		4																								
4.86	4.86	BEG BRIDGE	B		MELISSA CREEK	ST																							
					BRDG NUM 142/002.25																								
4.87	4.87	END BRIDGE	B		MELISSA CREEK																								
		ENT/EXIT	L		PUBLIC FISHING	ST		N																					
5.05	5.05	MP MARKER	R		5																								
6.08	6.08	MP MARKER	R		6																								
6.99	6.99	MP MARKER	R		7																								
7.99	7.99	MP MARKER	R		8																								
8.99	8.99	MP MARKER	R		9																								
9.90	9.90								1	1						5B	23B	5B		23	4	02		R3	45	R			
10.00	10.00	MP MARKER	R		10				1	1						$$W	32P	$$W		32	4	02		R3	45	R			
		BEG BRIDGE	B		KLICKITAT RIVER	ST																							
					BRDG NUM 142/004																								
10.06	10.06	END BRIDGE	B		KLICKITAT RIVER				1	1						1B	22B	1B		22	4	02		R3	45	R			
10.08	10.08	RR XING	B		NUM 90194D GRADE																								
		MISC FEATR	B		RR XING (VACATED)																								
11.00	11.00	MP MARKER	R		11																								
11.81	11.81	INTRSECTN	L		APPLETON RD	CO		N																					
12.00	12.00	MP MARKER	R		12																								
12.29	12.29	MISC FEATR	R		SGN ENT KLICKITAT																								
12.51	12.51								1	1						1B	22B	1B		22	4	02		R3	25	R			
12.58	12.58	RR XING	B		NUM 90200E GRADE				1	1						5A	32A	$$C		32	4	02		R3	25	R			
		MISC FEATR	B		RR XING (VACATED)																								

SR 142 MAINLINE STATE ROUTE - SRSH COUNTY KLICKITAT DOT DISTRICT 4

SRMP	B	ARM	FEATURE	DIRECTION TO INVENTORY / LEFT/RIGHT INDICATOR	DESCRIPTION	BRIDGE/UXING/XROAD OW	TC	L	NBR LNS D	I	WIDTH AND SURFACE INFORMATION: DECREAS/DIV LFT SHD W/S	RDY W/S	RHT SHD W/S	MEDIAN WD/S	BR	INCRES/UNDI LFT SHD W/S	RDY W/S	RHT SHD W/S	SPC USE LNS WID	TOT RDY WID	MTCE A	SE	CITY NBR	CLASSIFICATIONS: ST FC	LEGAL SPEED D	IB	T R	P K	S T
12.60		12.60	INTRSECTN	R	SEVENTH ST	CO		Y	1	1						5A	32A	C		32	4	02		R3		25	R		
12.73		12.73	INTRSECTN	R	SIXTH ST	CO		Y																					
12.89		12.89	INTRSECTN	R	BLUFF RD	CO		Y	1	1						4A	22A	8A		22	4	02		R3		25	R		
12.94		12.94	INTRSECTN	B	FIFTH ST	CO		Y	1	1						$$C	36A	$$C		36	4	02		R3		25	R		
13.00		13.00	MP MARKER	R	13																								
			INTRSECTN	R	CO RD	CO		Y																					
13.01		13.01	INTRSECTN	R	FOURTH ST	CO		Y																					
13.05		13.05	INTRSECTN	R	THIRD ST	CO		Y																					
13.10		13.10	INTRSECTN	R	SECOND ST	CO		Y	1	1						4A	31A	C		31	4	02		R3		25	R		
13.19		13.19	INTRSECTN	R	FIRST ST	CO		Y	1	1						2A	38A	C		38	4	02		R3		25	R		
13.22		13.22	INTRSECTN	R	CO RD	CO		Y																					
13.26		13.26	INTRSECTN	L	DURKEE RD	CO		Y																					
13.28		13.28							1	1						1B	23B	1B		23	4	02		R3		25	R		
13.38		13.38							1	1						1B	23B	1B		23	4	02		R3		40	R		
13.42		13.42	BEG BRIDGE	B	SNYDER CREEK	ST																							
					BRDG NUM 142/006C																								
13.43		13.43	END BRIDGE	B	SNYDER CREEK																								
13.64		13.64	MISC FEATR	L	SGN ENT KLICKITAT																								
14.02		14.02	MP MARKER	R	14																								
14.04		14.04	RR XING	B	NUM 90204G GRADE				1	1						1B	22B	1B		22	4	02		R3		40	R		
			MISC FEATR	B	RR XING (VACATED)																								
15.01		15.01	MP MARKER	R	15																								
15.29		15.29	ENT/EXIT	R	PUBLIC FISHING	ST		N																					
16.01		16.01	MP MARKER	R	16																								
16.33		16.33	INTRSECTN	R	HORSESHOE BEND RD	CO		N																					
16.47		16.47	INTRSECTN	L	WAHKIAKUS HEIGHTS RD	CO		N																					
17.01		17.01	MP MARKER	R	17																								
17.46		17.46	BEG BRIDGE	B	KLICKITAT RIVER	ST			1	1						$$W	28P	$$W		28	4	02		R3		40	R		
					BRDG NUM 142/008																								
17.49		17.49	END BRIDGE	B	KLICKITAT RIVER				1	1						3B	22B	3B		22	4	02		R3		40	R		
17.53		17.53	BEG BRIDGE	B	KLICKITAT RIVER	ST			1	1						$$C	22A	$$C		22	4	02		R3		40	R		
					BRDG NUM 142/009																								
17.56		17.56	END BRIDGE	B	KLICKITAT RIVER				1	1						1B	21B	1B		21	4	02		R3		40	M		
17.98		17.98	MP MARKER	R	18																								
18.89		18.89	BEG BRIDGE	B	LITTLE KLICKITAT RIVER	ST			1	1						$$C	32P	$$C		32	4	02		R3		40	M		
					BRDG NUM 142/010																								
18.90		18.90	END BRIDGE	B	LITTLE KLICKITAT RIVER				1	1						1G	18B	1G		18	4	02		R3		40	M		
18.99		18.96	EQUATION		018.96 =018.99				1	1						1G	18B	1G		18	4	01		R3		40	M		
19.00		18.97	MP MARKER	R	19																								
20.00		19.97	MP MARKER	R	20																								
20.16		20.13	BEG BRIDGE	B	CANYON CREEK	ST																							
					BRDG NUM 142/011.25																								
20.17		20.14	END BRIDGE	B	CANYON CREEK																								

SR 142 MAINLINE STATE ROUTE - SRSH COUNTY KLICKITAT DOT DISTRICT 4

SRMP	B	ARM	FEATURE	D	LR	DESCRIPTION	BRIDGE/UXING/XROAD OW	TC	L	NBR LNS D	I	DECREAS/DIV LFT SHD W/S	RDY W/S	RHT SHD W/S	MEDIAN WD/S	BR	INCRES/UNDI LFT SHD W/S	RDY W/S	RHT SHD W/S	SPC USE LNS WID	TOT RDY WID	MTCE A	SE	CITY NBR	ST FC	LEGAL SPEED D	IB	T R	P K	S T
20.99		20.96	MP MARKER		R	21				1	1						1G	18B	1G		18	4	01		R3	40	M			
21.99		21.96	MP MARKER		R	22																								
22.44		22.41								1	1						1G	20B	1G		20	4	01		R3	40	R			
22.69		22.66								1	1						2B	22B	2B		22	4	01		R3	40	R			
22.79		22.76								1	1						2B	22B	2B		22	4	01		R3	50	R			
23.00		22.97	MP MARKER		R	23																								
23.61		23.58	INTRSECTN		L	GLENWOOD RD	CO		N																					
23.69		23.66	WYE CONN		L	GLENWOOD RD	CO		N																					
23.99		23.96	MP MARKER		R	24																								
24.08		24.05	INTRSECTN		B	HARRIS BRAHON RD	CO		N																					
25.00		24.97	MP MARKER		R	25																								
25.92		25.87	EQUATION			025.90 =025.92																								
			INTRSECTN		L	CALVERT RD	CO		N																					
25.97		25.92	INTRSECTN		L	GARRISON RD	CO		N																					
26.00		25.95	MP MARKER		R	26																								
27.00		26.95	MP MARKER		R	27																								
27.29		27.24	INTRSECTN		L	SPRING CREEK RD	CO		N																					
27.32		27.27	WYE CONN		L	SPRING CREEK RD	CO		N																					
27.84		27.79	INTRSECTN		L	HATFIELD RD	CO		N																					
27.99		27.94	MP MARKER		R	28																								
28.09		28.04	INTRSECTN		R	CUNLIFF RD	CO		N																					
28.31		28.26	INTRSECTN		R	OLSEN RD	CO		N																					
28.35		28.30	WYE CONN		R	OLSEN RD	CO		N																					
29.00		28.95	MP MARKER		R	29																								
29.78		29.73	WYE CONN		L	HILL RD	CO		N																					
29.86		29.81	INTRSECTN		L	HILL RD	CO		N																					
29.92		29.87	BEG BRIDGE	B		SPRING CREEK	ST			1	1						$$C	23B	$$C		23	4	01		R3	50	R			
						BRDG NUM 142/013																								
29.93		28.88	END BRIDGE	B		SPRING CREEK				1	1						2B	22B	2B		22	4	01		R3	50	R			
30.01		29.96	MP MARKER		R	30																								
30.23		30.18	INTRSECTN		R	ESTEB RD	CO		N																					
30.32		30.27	WYE CONN		R	ESTEB RD	CO		N																					
31.00		30.95	MP MARKER		R	31																								
31.77		31.72	INTRSECTN		L	KNIGHT RD	CO		N																					
32.00		31.95	MP MARKER		R	32																								
32.48		32.43	INTRSECTN		R	MILLER RD	CO		N																					
32.99		32.94	MP MARKER		R	33																								
33.37		33.32								1	1						4B	24B	4B		24	4	01		R3	50	R			
33.43		33.38								1	1						4A	24A	4A		24	4	01		R3	50	R			
33.54		33.49	BEG BRIDGE	B		LITTLE KLICKITAT RIVER	ST			1	1						$$W	32P	$$W		32	4	01		R3	50	R			
						BRDG NUM 142/015																								
33.56		33.51	END BRIDGE	B		LITTLE KLICKITAT RIVER				1	1						5A	24A	5A		24	4	01		R3	50	R			
33.77		33.72	ENTER CITY			GOLDENDALE				1	1						5A	24A	5A		24	4	01	0500	R3	25	L	P		

SR 142 MAINLINE STATE ROUTE - SRSH COUNTY KLICKITAT DOT DISTRICT 4

SRMP	B	ARM	FEATURE	D	LR	DESCRIPTION	BRIDGE/UXING/XROAD OW	TC	L	NBR LNS D	I	DECREAS/DIV LFT SHD W/S	RDY W/S	RHT SHD W/S	MEDIAN WD/S	BR	INCRES/UNDI LFT SHD W/S	RDY W/S	RHT SHD W/S	SPC USE LNS WID	TOT RDY WID	MTCE A	SE	CITY NBR	ST FC	LEGAL SPEED D	IB	T R	P K	S T
33.77		33.72	MISC FEATR		R	SGN ENT GOLDENDALE				1	1						5A	24A	5A		24	4	01	0500	R3	25		L	P	
33.84		33.79	BEG ST	I		W BROADWAY 500 AVE				1	1						$$C	40A	$$C		40	4	01	0500	R3	25		L	B	*
			INTRSECTN		B	N WASHINGTON ST	CT		Y																					
33.94		33.89	INTRSECTN		B	N MILL ST	CT		Y																					
34.00		33.95	MP MARKER		R	34																								
34.02		33.97	INTRSECTN		B	N KLICKITAT ST	CT		Y																					
34.10		34.05	INTRSECTN		B	N GOLDEN ST	CT		Y																					
34.19		34.14	INTRSECTN		B	N GRANT ST	CT		Y																					
34.29		34.24	END ST	I		W BROADWAY 500 AVE				1	1							C	40A	C	40	4	01	0500	R3	25		L	P	*
			BEG ST	I		E BROADWAY 100 AVE																								
			INTRSECTN		B	N COLUMBUS AVE	CT	RF	Y																					
34.38		34.33	INTRSECTN		R	N CHATFIELD ST	CT		Y	1	1							C	40A	C	40	4	01	0500	R3	35		L	P	*
34.47		34.42	INTRSECTN		B	N WILBUR ST	CT		Y																					
34.62		34.57	INTRSECTN		R	N ACADEMY ST	CT		Y																					
34.71		34.66	INTRSECTN		L	N KING ST	CT		Y																					
34.79		34.74	END ST	I		E BROADWAY 100 AVE				1	1						10A	24A	10A		24	4	01	0500	R3	35		L	P	$
			INTRSECTN		R	N ROOSEVELT ST	CO		Y																					
34.85		34.80	MISC FEATR		L	SGN ENT GOLDENDALE																								
34.99		34.94	MP MARKER		R	35																								
35.03		34.98	INTRSECTN		L	STOCKYARD RD	CO		N																					
			INTRSECTN		R	BICKLETON RD	CO		N																					
35.22		35.17	INTRSECTN		L	N LLAMA LN	CO		N																					
35.28		35.23	LEAVE CITY			GOLDENDALE				1	1						10A	24A	10A		24	4	01	$$$$	R3	35		L	$	
35.29		35.24	INTRSECTN		B	SR 97	ST	SS	Y																					
			END CTLSEC			CONTROL SECTION 2036																								
			END ROUTE																											

SR 150 MAINLINE STATE ROUTE - SRSH COUNTY CHELAN DOT DISTRICT 2

SRMP	B ARM	FEATURE	D	LR	DESCRIPTION	BRIDGE/UXING/XROAD OW	TC	L	NBR LNS D	I	DECREAS/DIV LFT SHD W/S	RDY W/S	RHT SHD W/S	MEDIAN WD/S	BR	INCRES/UNDI LFT SHD W/S	RDY W/S	RHT SHD W/S	SPC USE LNS WID	TOT RDY WID	MTCE A	SE	CITY NBR	ST FC	LEGAL SPEED D	IB	T R	P K	S T
0.30	0.00	BEG ROUTE			MAIN ROUTE				1	1						C	54A	C		54	1	01		R3	30	R		*
					MANSON TO SR 97/CHELAN																							
		BEG CTLSEC			CONTROL SECTION 0433																							
		BEG ST	I		WAPATO WAY																							
0.31	0.01								1	1						6A	22A	12A		22	1	01		R3	30	R		*
0.33	0.03	INTRSECTN		R	CO RD		CO		N																			
0.35	0.05	MISC FEATR		L	SGN ENT MANSON																							
0.36	0.06	INTRSECTN		L	HALE ST		CO		N																			
0.39	0.09								1	1						6A	22A	6A		22	1	01		R3	30	R		*
0.51	0.21	INTRSECTN		B	QUETILQUASOON RD		CO		N																			
0.55	0.25								1	1						6A	22A	6A		22	1	01		R3	45	R		*
0.76	0.46	INTRSECTN		R	SUNRISE DR		CO		Y																			
1.00	0.70	MP MARKER		R	1																							
1.05	0.75	INTRSECTN		R	MADELINE RD		CO		N																			
1.06	0.76	INTRSECTN		L	MADELINE RD		CO		N																			
1.54	1.24	INTRSECTN		B	WAPATO LAKE RD		CO		Y																			
2.02	1.72	MP MARKER		R	2																							
2.08	1.78	INTRSECTN		B	BENNET RD		CO		N																			
2.59	2.29	INTRSECTN		L	SWARTOUT ST		CO		N																			
2.67	2.37	INTRSECTN		L	WINESAP AVE		CO		N																			
3.00	2.70	MP MARKER		R	3																							
4.00	3.70	MP MARKER		R	4																							
4.90	4.60	END ST	I		WAPATO WAY				1	1						6A	22A	6A		22	1	01		R3	45	R		$
4.92	4.62	INTRSECTN		L	CRYSTAL DR		CO		N																			
4.93	4.63	MISC FEATR		R	SGN ENT CHELAN																							
4.94	4.64	ENTER CITY			CHELAN				1	1						6A	22A	6A		22	1	01	0195	R3	45	R	P	
5.00	4.70	MP MARKER		R	5																							
5.09	4.79	INTRSECTN		L	ELDORADO DR		CT		N																			
5.22	4.92								1	1						6A	22A	6A		22	1	01	0195	R3	45	R	B	
5.40	5.10	BEG SU LN		R	CLIMBING	11A			1	1						6A	22A	6A	11	33	1	01	0195	R3	45	R	B	
5.64	5.34	INTRSECTN		R	CITY ST		CT		N																			
5.65	5.35	END SU LN		R	CLIMBING	11A			1	1						6A	22A	6A	$$$	22	1	01	0195	R3	45	R	B	
		INTRSECTN		L	RIVIERA DR		CT		N																			
5.84	5.54								1	1						6A	22A	6A		22	1	01	0195	R3	45	R	P	
5.85	5.55	INTRSECTN		L	MONTE CARLO DR		CT		Y																			
		INTRSECTN		R	KEY LN		CT		Y																			

INTERSECTION DETAIL

SRMP	B ARM	TURN LANES L NEAR LGT	WD	R NEAR LGT	WD	L FAR LGT	WD	R FAR LGT	WD	ACCELERATION LANES LEFT LGT	WD	L-CNTR LGT	WD	R-CNTR LGT	WD	RIGHT LGT	WD
1.54	1.24	.02	13			.03	13	.07	12								
5.85	5.55	.02	12			.02	12										

SR 150 MAINLINE STATE ROUTE - SRSH COUNTY CHELAN DOT DISTRICT 2

SRMP	B ARM	FEATURE	D	LR	DESCRIPTION	BRIDGE/UXING/XROAD OW	TC	L	NBR LNS D	I	DECREAS/DIV LFT SHD W/S	RDY W/S	RHT SHD W/S	MEDIAN WD/S	BR	INCRES/UNDI LFT SHD W/S	RDY W/S	RHT SHD W/S	SPC USE LNS WID	TOT RDY WID	MTCE A	SE	CITY NBR	ST FC	LEGAL SPEED D	IB	T R	P K	S T
5.87	5.57								1	1						6A	22A	6A		22	1	01	0195	R3	45		R	P	
6.00	5.70	MP MARKER		R	6																								
6.05	5.75								1	1						4A	24A	4A		24	1	01	0195	R3	45		R	P	
6.16	5.86	INTRSECTN		L	BOYD RD	CT		Y																					
6.26	5.96	INTRSECTN		R	DIETRICH RD	CT		Y																					
6.36	6.06								1	1						6A	22A	6A		22	1	01	0195	R3	45		R	P	
6.69	6.39								1	1						6A	22A	6A		22	1	01	0195	R3	35		R	P	
6.95	6.65	INTRSECTN		L	NO SEEUM RD	CT		Y																					
7.01	6.71	MP MARKER		R	7																								
7.30	7.00	INTRSECTN		R	SPADER BAY RD	CT		Y																					
		INTRSECTN		L	PARKVIEW DR	CT		Y																					
7.41	7.11								1	2						$$C	54A	$$C		54	1	01	0195	R3	35		R	P	
7.47	7.17	INTRSECTN		L	CITY ST	CT		N																					
7.50	7.20	INTRSECTN		L	HIGHLAND AVE	CT		Y	2	2						C	54A	C		54	1	01	0195	R3	25		R	P	
7.58	7.28	INTRSECTN		L	GIBSON AVE	CT		Y																					
		ENT/EXIT		R	CITY PARK	CT		Y																					
7.64	7.34	INTRSECTN		L	NIXON AVE	CT		Y																					
		ENT/EXIT		R	CITY PARK	CT		Y																					
7.79	7.49	INTRSECTN		L	LAKE ST	CT		N																					
7.92	7.62	INTRSECTN		L	CEDAR ST	CT		Y																					
7.97	7.67	INTRSECTN		B	COLUMBIA ST	CT	SS	Y	2	2						C	75A	C		75	1	01	0195	R3	25		R	B	
8.09	7.79	INTRSECTN		B	EMERSON ST	CT		Y																					
8.18	7.88	INTRSECTN		L	JOHNSON ST	CT	SS	Y																					
		INTRSECTN		L	SANDERS ST	CT	SS	Y																					
8.25	7.95	LEAVE CITY			CHELAN				$	$						$	$$$	$		$$$	$	$$	$$$$	$$	$$	$	$		
		BEG COINCI			SR 097AR MP234.20																								
		END CTLSEC			CONTROL SECTION 0433																								
		INTRSECTN		R	WOODIN AVE	CT	SG	Y																					
		INTRSECTN		L	SR 97AR (ALTERNATE)	ST	SG	Y																					
9.08	8.78	ENTER CITY			CHELAN				1	1						5A	24A	5A		24	1	01	0195	R3	45		R	B	
		BEG CTLSEC			CONTROL SECTION 0439																								
		INTRSECTN		B	SR 97AR (ALTERNATE)	ST	SS	Y																					
		END COINCI			SR 097AR MP235.03																								
9.10	8.80	WYE CONN		L	SR 97AR (ALT)	ST		N																					

INTERSECTION DETAIL

SRMP	B ARM	TURN LANES L NEAR LGT	WD	R NEAR LGT	WD	L FAR LGT	WD	R FAR LGT	WD	ACCELERATION LANES LEFT LGT	WD	L-CNTR LGT	WD	R-CNTR LGT	WD	RIGHT LGT	WD
6.16	5.86	.03	12					.07	12								
6.26	5.96			.03	12	.03	12										
8.09	7.79	.05	9			.04	9										
8.18	7.88			.02	14	.02	13										

SR 150 MAINLINE STATE ROUTE - SRSH COUNTY CHELAN DOT DISTRICT 2

SRMP	B	ARM	FEATURE	D	LR	DESCRIPTION	BRIDGE/UXING/XROAD OW	TC	L	NBR LNS D	I	DECREAS/DIV LFT SHD W/S	RDY W/S	RHT SHD W/S	MEDIAN WD/S	BR	INCRES/UNDI LFT SHD W/S	RDY W/S	RHT SHD W/S	SPC USE LNS WID	TOT RDY WID	MTCE A	SE	CITY NBR	ST FC	LEGAL SPEED D	IB	T R	P K	S T
9.12		8.82								1	1						5A	24A	5A		24	1	01	0195	R3	45	R	B		
9.15		8.85	WYE CONN		R	SR 97AR (ALT)	ST		N																					
9.17		8.87								1	1						3A	24A	3A		24	1	01	0195	R3	45	R	B		
9.76		9.46	INTRSECTN		R	ANDERSON RD	CT		N																					
9.98		9.68	MP MARKER		L	10																								
10.13		9.83	WYE CONN		R	HOWSER RD	CT		N	1	1						12B	23B	10B		23	1	01	0195	R3	45	R	B		
10.15		9.85	INTRSECTN		R	HOWSER RD	CT		N																					
10.20		9.90	INTRSECTN		L	WILLMORTH DR	CT		N																					
10.98		10.68	MP MARKER		R	11																								
11.63		11.33	INTRSECTN		R	CITY ST	CT		N	1	1						10B	23B	9B		23	1	01	0195	R3	45	R	B		
11.86		11.56	BEG SU LN		B	AUXILIARY	11B			1	1						10B	23B	9B	22	45	1	01	0195	R3	45	R	B		
11.91		11.61	INTRSECTN		L	FISH HATCHERY RD	ST		N	1	1						8B	22B	8B	22	44	1	01	0195	R3	45	R	B		
11.92		11.62	RR XING	B		NUM 96225V GRADE																								
11.95		11.65	INTRSECTN		R	CITY ST	CT		N																					
11.97		11.67	END SU LN		B	AUXILIARY	11B			1	1						8B	22B	8B	$$$	22	1	01	0195	R3	45	R	B		
			MP MARKER		R	12																								
12.06		11.76	INTRSECTN		B	SR 97	ST	SS	Y																					
			END CTLSEC			CONTROL SECTION 0439																								
			END ROUTE																											

SR 153 MAINLINE STATE ROUTE - SRSH COUNTY OKANOGAN DOT DISTRICT 2

SRMP	B	ARM	FEATURE	D	LR	DESCRIPTION	BRIDGE/UXING/XROAD OW	TC	L	NBR LNS D	I	DECREAS/DIV LFT SHD W/S	RDY W/S	RHT SHD W/S	MEDIAN WD/S	BR	INCRES/UNDI LFT SHD W/S	RDY W/S	RHT SHD W/S	SPC USE LNS WID	TOT RDY WID	MTCE A	SE	CITY NBR	ST FC	LEGAL SPEED D	IB	T R	P K	S T
0.00		0.00	BEG ROUTE			MAIN ROUTE				1	1						6B	22B	6B		22	3	02		R2		55	R		
						SR 97/PATEROS TO SR 20																								
			BEG CTLSEC			CONTROL SECTION 2406																								
			INTRSECTN	B		SR 97	ST	SS	Y																					
1.00		1.00	MP MARKER	R		1																								
1.22		1.22								1	1						3B	22B	3B		22	3	02		R2		55	R		
1.68		1.68	INTRSECTN	L		ALTA LAKE RD	CO		N																					
2.03		2.03	MP MARKER	R		2																								
3.03		3.03	MP MARKER	R		3																								
3.65B		3.65	BEG EQ			BEGIN BACK																								
3.65		3.69	EQUATION			003.69B=003.65				1	1						$$C	26B	$$C		26	3	02		R2		55	R		
			BEG BRIDGE	B		METHOW RIVER	ST																							
						BRDG NUM 153/003																								
3.71		3.75	END BRIDGE	B		METHOW RIVER				1	1						2B	22B	2B		22	3	02		R2		55	R		
4.00		4.04	MP MARKER	R		4																								
4.23		4.27	BEG BRIDGE	B		METHOW RIVER	ST			1	1						$$C	24P	$$C		24	3	02		R2		55	R		
						BRDG NUM 153/004																								
4.31		4.35	END BRIDGE	B		METHOW RIVER				1	1						3B	22B	3B		22	3	02		R2		55	R		
4.99		5.03	MP MARKER	R		5																								
5.98		6.02	MP MARKER	R		6																								
6.60		6.64	BEG BRIDGE	B		BLACK CANYON CREEK	ST			1	1						$$C	26P	$$C		26	3	02		R2		55	R		
						BRDG NUM 153/006																								
6.62		6.66	END BRIDGE	B		BLACK CANYON CREEK				1	1						3B	22B	3B		22	3	02		R2		55	R		
6.63		6.67	INTRSECTN	L		BLACK CANYON RD	CO		N																					
7.00		7.04	MP MARKER	R		7																								
7.59		7.63	INTRSECTN	L		SQUAW CREEK RD	CO		N																					
7.80		7.84	ENT/EXIT	R		PUBLIC RD	ST		N																					
8.00		8.04	MP MARKER	R		8																								
8.43		8.47	INTRSECTN	R		BURMA RD	CO		N																					
9.00		9.04	MP MARKER	R		9																								
10.00		10.04	MP MARKER	R		10																								
10.85		10.89								1	1						3B	22B	3B		22	3	02		R2		40	R		
10.87		10.91	MISC FEATR	R		SGN ENT METHOW				1	1						4B	22B	8B		22	3	02		R2		40	R		
11.00		11.04	MP MARKER	R		11																								
11.01		11.05	INTRSECTN	R		CO RD	CO		N	1	1						3B	22B	3B		22	3	02		R2		40	R		
11.09		11.13	MISC FEATR	L		SGN ENT METHOW																								
11.31		11.35								1	1						3B	22B	3B		22	3	02		R2		60	R		
11.71		11.75	INTRSECTN	L		DANZELL RD	CO		N																					
11.83		11.87	BEG BRIDGE	B		METHOW RIVER	ST			1	1						$$C	24B	$$C		24	3	02		R2		60	R		
						BRDG NUM 153/010																								
11.92		11.96	END BRIDGE	B		METHOW RIVER				1	1						4G	20B	4G		20	3	02		R2		60	R		
11.94		11.98	INTRSECTN	R		BURMA RD	CO		N																					
11.96		12.00								1	1						3B	22B	3B		22	3	02		R2		60	R		
12.00		12.04	MP MARKER	R		12																								

SR 153 MAINLINE STATE ROUTE - SRSH COUNTY OKANOGAN DOT DISTRICT 2

SRMP	B	ARM	FEATURE	D	LR	DESCRIPTION	BRIDGE-UXING-XROAD-OW	TC	L	NBR LNS D	I	DECREAS/DIV LFT SHD W/S	RDY W/S	RHT SHD W/S	MEDIAN-WD/S	BR	INCRES/UNDI LFT SHD W/S	RDY W/S	RHT SHD W/S	SPC USE LNS WID	TOT RDY WID	MTCE A	SE	CITY NBR	ST FC	LEGAL SPEED D	IB	T R	P K	S T
12.18		12.22								1	1						3B	22B	3B		22	3	02		R2	60	R			
12.61		12.65	BEG BRIDGE	B		PETES CREEK	ST																							
						BRDG NUM 153/011.25																								
12.62		12.66	END BRIDGE	B		PETES CREEK																								
13.00		13.04	MP MARKER		R	13																								
13.45		13.49	BEG BRIDGE	B		METHOW RIVER	ST			1	1						$$C	24P	$$C		24	3	02		R2	60	R			
						BRDG NUM 153/013																								
13.53		13.57	END BRIDGE	B		METHOW RIVER				1	1						3B	22B	3B		22	3	02		R2	60	R			
13.99		14.03	INTRSECTN		L	MCFARLAND CREEK RD	CO		N																					
14.00		14.04	MP MARKER		R	14				1	1						$$C	24B	$$C		24	3	02		R2	60	R			
			BEG BRIDGE	B		METHOW RIVER	ST																							
						BRDG NUM 153/014																								
14.07		14.11	END BRIDGE	B		METHOW RIVER				1	1						3B	22B	3B		22	3	02		R2	60	R			
14.11		14.15	ENT/EXIT		L	PUBLIC FISHING	ST		N																					
14.17		14.21	ENT/EXIT		L	PUBLIC FISHING	ST		N																					
15.00		15.04	MP MARKER		R	15																								
15.51		15.55	BEG BRIDGE	B		METHOW RIVER	ST			1	1						$$C	24B	$$C		24	3	02		R2	60	R			
						BRDG NUM 153/015																								
15.56		15.60	END BRIDGE	B		METHOW RIVER				1	1						3B	22B	3B		22	3	02		R2	60	R			
16.00		16.04	MP MARKER		R	16																								
16.82		16.86	INTRSECTN		L	GOLD CREEK LOOP RD	CO		N																					
16.85		16.89	BEG BRIDGE	B		METHOW RIVER	ST			1	1						$$C	24B	$$C		24	3	02		R2	60	R			
						BRDG NUM 153/016																								
16.93		16.97	END BRIDGE	B		METHOW RIVER				1	1						3B	22B	3B		22	3	02		R2	60	R			
17.00		17.04	MP MARKER		R	17																								
18.00		18.04	MP MARKER		R	18																								
18.84		18.88	INTRSECTN		R	STOKES RD	CO		N																					
18.91		18.95	BEG BRIDGE	B		METHOW RIVER	ST			1	1						$$C	24B	$$C		24	3	02		R2	60	R			
						BRDG NUM 153/017																								
18.97		19.01	END BRIDGE	B		METHOW RIVER				1	1						3B	22B	3B		22	3	02		R2	60	R			
19.00		19.04	MP MARKER		R	19																								
19.02		19.06	INTRSECTN		L	LOWER GOLD CREEK RD	CO		N																					
20.00		20.04	MP MARKER		R	20																								
21.00		21.04	MP MARKER		R	21																								
21.29		21.33	BEG BRIDGE	B		LIBBY CREEK	ST			1	1						$$C	28B	$$C		28	3	02		R2	60	R			
						BRDG NUM 153/019																								
21.30		21.34	END BRIDGE	B		LIBBY CREEK				1	1						3B	22B	3B		22	3	02		R2	60	R			
21.34		21.38	INTRSECTN		L	LIBBY CREEK RD	CO		N																					
22.00		22.04	MP MARKER		R	22																								
22.26		22.30	INTRSECTN		L	TWISP-CARLTON RD	CO		N																					
22.31		22.35	BEG BRIDGE	B		METHOW RIVER	ST			1	1						$$C	24B	$$C		24	3	02		R2	60	R			
						BRDG NUM 153/020																								
22.39		22.43	END BRIDGE	B		METHOW RIVER				1	1						3B	22B	3B		22	3	02		R2	60	R			

SR 153 MAINLINE STATE ROUTE - SRSH COUNTY OKANOGAN DOT DISTRICT 2

SRMP	B	ARM	FEATURE	DIRECTION TO INVENTORY / LEFT/RIGHT INDICATOR	DESCRIPTION	BRIDGE/UXING/XROAD OW	TC	L	NBR LNS D	I	DECREAS/DIV LFT SHD W/S	RDY W/S	RHT SHD W/S	MEDIAN WD/S	BR	INCRES/UNDI LFT SHD W/S	RDY W/S	RHT SHD W/S	SPC USE LNS WID	TOT RDY WID	MTCE A	SE	CITY NBR	ST FC	LEGAL SPEED D	IB	T R	P K	S T
22.40		22.44	MISC FEATR	R	SGN ENT CARLTON				1	1						3B	22B	3B		22	3	02		R2	40	R		
22.54		22.58	INTRSECTN	R	TEXAS CREEK RD	CO		N																				
22.70		22.74	MISC FEATR	L	SGN ENT CARLTON				1	1						3B	22B	3B		22	3	02		R2	60	R		
23.00		23.04	MP MARKER	R	23																							
23.26		23.30	INTRSECTN	R	OLD CARLTON RD	CO		N																				
24.00		24.04	MP MARKER	R	24																							
24.74		24.78	INTRSECTN	L	ROSS RD	CO		N																				
25.00		25.04	MP MARKER	R	25																							
25.62		25.66	INTRSECTN	L	ROSS RD	CO		N																				
25.80		25.84	INTRSECTN	R	TAYLOR RD	CO		N																				
26.00		26.04	MP MARKER	R	26																							
27.00		27.04	MP MARKER	R	27																							
27.64		27.68	INTRSECTN	R	BENSON CREEK RD	CO		N																				
28.00		28.04	MP MARKER	R	28																							
29.00		29.04	MP MARKER	R	29																							
29.23		29.27							1	1						6A	24A	6A		24	3	02		R2	60	R		
29.25		29.29	INTRSECTN	R	LOWER BEAVER CREEK RD	CO		N																				
29.30		29.34	INTRSECTN	L	IRIS LN	CO		N																				
29.31		29.35							1	1						3B	22B	3B		22	3	02		R2	60	R		
29.72		29.76	INTRSECTN	L	MUNDY RD	CO		N																				
30.00		30.04	MP MARKER	R	30																							
30.30		30.34	INTRSECTN	R	WAGNER RD	CO		N																				
30.35		30.39	INTRSECTN	L	MUNDY RD	CO		N																				
30.74		30.78	INTRSECTN	B	SR 20	ST		N																				
			END CTLSEC		CONTROL SECTION 2406																							
			END ROUTE																									

SR 155 MAINLINE STATE ROUTE - SRSH COUNTY GRANT DOT DISTRICT 2

SRMP	B ARM	FEATURE	D	LR	DESCRIPTION	BRIDGE/UXING/XROAD OW	TC	L	NBR LNS D	I	DECREAS/DIV LFT SHD W/S	RDY W/S	RHT SHD W/S	MEDIAN WD/S	BR	INCRES/UNDI LFT SHD W/S	RDY W/S	RHT SHD W/S	SPC USE LNS WID	TOT RDY WID	MTCE A	SE	CITY NBR	ST FC	LEGAL SPEED D	IB	T R	P K	S T
0.00	0.00	BEG ROUTE			MAIN ROUTE				1	1						6B	24B	6B		24	3	01		R2	60		L		
					SR 2 TO SR 97/OMAK																								
		BEG CTLSEC			CONTROL SECTION 1330																								
		INTRSECTN	B		SR 2	ST		Y																					
0.07	0.07	WYE CONN	R		SR 2	ST		Y																					
		INTRSECTN	L		PODEY RD	CO		Y																					
0.13	0.13								1	1						5B	24B	5B		24	3	01		R2	60		L		
0.99	0.99	MP MARKER	R		1																								
1.99	1.99	MP MARKER	R		2																								
2.99	2.99	MP MARKER	R		3																								
3.98	3.98	MP MARKER	R		4																								
4.99	4.99	MP MARKER	R		5																								
5.42	5.42								1	1						5B	24B	5B		24	3	01		R2	60		R		
5.87	5.87	ENT/EXIT	L		PUBLIC FISHING	ST		N																					
5.98	5.98	MP MARKER	R		6																								
6.98	6.98	MP MARKER	R		7																								
7.98	7.98	MP MARKER	R		8																								
8.76	8.76	BEG BRIDGE	B		LOWER LEWIS CREEK	ST			1	1						$$C	34B	$$C		34	3	01		R2	60		R		
					BRDG NUM 155/004																								
8.77	8.77	END BRIDGE	B		LOWER LEWIS CREEK				1	1						5B	24B	5B		24	3	01		R2	60		R		
8.87	8.87	ENT/EXIT	L		PUBLIC FISHING	ST		N																					
9.00	9.00	MP MARKER	R		9																								
10.00	10.00	MP MARKER	R		10																								
11.00	11.00	MP MARKER	R		11																								
12.00	12.00	MP MARKER	R		12																								
13.00	13.00	MP MARKER	R		13																								
14.00	14.00	MP MARKER	R		14																								
14.50	14.50	BEG BRIDGE	B		UPPER LEWIS CREEK	ST			1	1						$$C	34B	$$C		34	3	01		R2	60		L		
					BRDG NUM 155/006																								
14.51	14.51	END BRIDGE	B		UPPER LEWIS CREEK				1	1						5B	24B	5B		24	3	01		R2	60		L		
15.01	15.01	MP MARKER	R		15																								
15.55	15.55	ENT/EXIT	L		STEAMBOAT ROCK ST PARK	ST		N																					
16.01	16.01	MP MARKER	R		16																								
16.81	16.81	BEG BRIDGE	B		DEVILS CREEK	ST			1	1						$$C	34B	$$C		34	3	01		R2	60		R		
					BRDG NUM 155/008																								
16.85	16.85	END BRIDGE	B		DEVILS CREEK				1	1						5B	24B	5B		24	3	01		R2	60		R		
17.00	17.00	MP MARKER	R		17																								

INTERSECTION DETAIL

SRMP	B ARM	TURN LANES L NEAR LGT WD	R NEAR LGT WD	L FAR LGT WD	R FAR LGT WD	ACCELERATION LANES LEFT-- LGT WD	L-CNTR LGT WD	R-CNTR LGT WD	RIGHT- LGT WD
15.55	15.55	.03 12							

SR 155 MAINLINE STATE ROUTE - SRSH COUNTY GRANT DOT DISTRICT 2

SRMP	B	ARM	FEATURE	D	LR	DESCRIPTION	BRIDGE/UXING/XROAD OW	TC	L	NBR LNS D	I	DECREAS/DIV LFT SHD W/S	RDY W/S	RHT SHD W/S	MEDIAN WD/S	BR	INCRES/UNDI LFT SHD W/S	RDY W/S	RHT SHD W/S	SPC USE LNS WID	TOT RDY WID	MTCE A	SE	CITY NBR	ST FC	LEGAL SPEED D	IB	T R	P K	S T
17.36		17.36								1	1						5B	24B	5B		24	3	01		R2	60	R			
18.00		18.00	MP MARKER		R	18																								
18.90		18.90	INTRSECTN		R	CO RD	CO		N																					
18.93		18.93	INTRSECTN		L	NORTHRUP CANYON RD	CO		N																					
19.00		19.00	MP MARKER		R	19																								
19.12		19.12	BEG BRIDGE	B		NORTHRUP CREEK	ST			1	1						$$C	34B	$$C		34	3	01		R2	60	R			
						BRDG NUM 155/010																								
19.14		19.14	END BRIDGE	B		NORTHRUP CREEK				1	1						5B	24B	5B		24	3	01		R2	60	R			
20.00		20.00	MP MARKER		R	20																								
21.00		21.00	MP MARKER		R	21																								
21.25		21.25	INTRSECTN		R	COULEE VIEW RD	CO		Y																					
22.00		22.00	MP MARKER		R	22																								
22.79		22.79	INTRSECTN		L	AIRPORT RD	CO		N																					
22.99		22.99	INTRSECTN		B	57.1 E	CO		N																					
23.00		23.00	MP MARKER		R	23																								
23.65		23.65								1	1						5B	24B	5B		24	3	01		R2	35	R			
23.88		23.88	ENTER CITY			ELECTRIC CITY				1	1						5B	24B	5B		24	3	01	0375	R2	35	R	B		
23.91		23.91	MISC FEATR		R	SGN ENT ELECTRIC CITY																								
23.95		23.95	MP MARKER		R	24																								
23.96		23.96	INTRSECTN		L	CITY ST	CT		N																					
24.03		24.03	INTRSECTN		R	KENT ST	CT		Y																					
24.07		24.07	INTRSECTN		L	KENT ST	CT		Y																					
24.10		24.10	INTRSECTN		B	TAYLOR ST	CT		Y																					
24.21		24.21	INTRSECTN		B	WESTERN AVE	CT		Y																					
24.24		24.24	WYE CONN		L	WESTERN AVE	CT		Y																					
24.28		24.28	INTRSECTN		R	JACKSON AVE	CT		Y																					
24.36		24.36	INTRSECTN		R	ELECTRIC BLVD	CT		Y																					
24.45		24.45	WYE CONN		L	LAKEVIEW BLVD	CT		Y																					
24.46		24.46	INTRSECTN		L	LAKEVIEW BLVD	CT		Y																					
24.47		24.47	INTRSECTN		R	MILLER ST	CT		Y																					
24.56		24.56	INTRSECTN		R	HILLCREST DR	CT		Y																					
24.67		24.67	MISC FEATR		L	SGN ENT ELECTRIC CITY																								
24.69		24.69	INTRSECTN		R	CITY ST	CT		N																					
24.70		24.70	LEAVE CITY			ELECTRIC CITY				1	1						5B	24B	5B		24	3	01	$$$$	R2	45	R	$		
24.97		24.97	MP MARKER		R	25																								
25.18		25.18	ENTER CITY			GRAND COULEE				1	1						5A	24A	5A		24	3	01	0510	R2	45	R	B		
25.30		25.30	INTRSECTN		B	SPOKANE BLVD	CT		Y	1	1						4A	24A	4A		24	3	01	0510	R2	45	R	B		

INTERSECTION DETAIL

SRMP	B	ARM	TURN LANES L NEAR LGT	WD	R NEAR LGT	WD	L FAR LGT	WD	R FAR LGT	WD	ACCELERATION LANES LEFT LGT	WD	L-CNTR LGT	WD	R-CNTR LGT	WD	RIGHT LGT	WD
25.30		25.30	.04	12			.03	12										

SR 155 MAINLINE STATE ROUTE - SRSH COUNTY GRANT DOT DISTRICT 2

SRMP	B	ARM	FEATURE	D	LR	DIRECTION TO INVENTORY / LEFT/RIGHT INDICATOR / DESCRIPTION	BRIDGE-UXING-XROAD- OW	TC	L	NBR LNS D	I	DECREAS/DIV LFT SHD W/S	RDY W/S	RHT SHD W/S	MEDIAN-WD/S	BR	INCRES/UNDI LFT SHD W/S	RDY W/S	RHT SHD W/S	SPC USE LNS WID	TOT RDY WID	MTCE A	SE	CITY NBR	ST FC	LEGAL SPEED D	IB	T R	P K	S T
25.33		25.33								1	1						4A	24A	4A		24	3	01	0510	R2	45	R	B		
25.65		25.65								1	1						4A	24A	4A		24	3	01	0510	R2	30	R	B		
25.68		25.68	WYE CONN	B		SR 174	ST		Y																					
25.71		25.71	INTRSECTN	B		SR 174	ST		Y																					
25.73		25.73	WYE CONN	L		SR 174	ST		Y	1	1						$$C	53A	$$C		53	3	01	0510	R2	30	R	B		
25.77		25.77	BEG SU LN	C		TWO WAY TURN 12A				1	1						C	41A	C	12	53	3	01	0510	R2	30	R	B		
25.87		25.87	INTRSECTN	R		KIMBALL VAN TYNE RD	CT		Y																					
25.98		25.98	INTRSECTN	R		MORRISON ST	CT		Y																					
26.05		26.05	INTRSECTN	B		MAIN ST	CT	AF	Y																					
26.08		26.08	INTRSECTN	R		SPOKANE WAY	CT		Y																					
26.18		26.18	END SU LN	C		TWO WAY TURN 12A				1	1						C	53A	C	$$$	53	3	01	0510	R2	30	R	B		
26.21		26.21	INTRSECTN	R		FEDERAL AVE	CT		Y	1	1						$	53A	$		53	3	01	0510	R2	30	R	B		
26.22		26.22	MISC FEATR	B		SGN ENT GRAND COULEE																								
26.23		26.23	LEAVE CITY			GRAND COULEE				$	$							$$$			$$$	$	$$	$$$$	$$	$$	$	$		
			END CTLSEC			CONTROL SECTION 1330																								
			BEG PH GP			BEGIN PHYSICAL GAP																								
			MISC FEATR B			COINCID WITH FED RES HWY																								
28.04		26.24	END PH GP			END PHYSICAL GAP				1	1						C	50A	C		50	3	01	0280	R2	30	R	B		
			LEAVE CO			GRANT																								

INTERSECTION DETAIL

SRMP	B	ARM	TURN LANES L NEAR LGT WD	R NEAR LGT WD	L FAR LGT WD	R FAR LGT WD	ACCELERATION LANES LEFT-- LGT WD	L-CNTR LGT WD	R-CNTR LGT WD	RIGHT- LGT WD
25.71		25.71	.03 12		.05 12					
26.21		26.21			.02 11					

SR 155 MAINLINE STATE ROUTE - SRSH COUNTY DOUGLAS DOT DISTRICT 2

SRMP	B	ARM	FEATURE	D	LR	DESCRIPTION	BRIDGE/UXING/XROAD OW	TC	L	NBR LNS D	I	DECREAS/DIV LFT SHD W/S	RDY W/S	RHT SHD W/S	MEDIAN WD/S	BR	INCRES/UNDI LFT SHD W/S	RDY W/S	RHT SHD W/S	SPC USE LNS WID	TOT RDY WID	MTCE A	SE	CITY NBR	ST FC	LEGAL SPEED D	IB	T R	P K	S T
28.04		26.24	ENTER CO			DOUGLAS				1	1								C	50A		C		50	3	01	0280	R2		30	R	B
			ENTER CITY			COULEE DAM																										
			EQUATION			026.24 =028.04																										
			BEG CTLSEC			CONTROL SECTION 0922																										
28.05		26.25	INTRSECTN		L	GRANT AVE	CT		Y	1	1								C	42A		C		42	3	01	0280	R2		30	R	B
28.14		26.34	INTRSECTN		L	DOUGLAS ST	CT		Y																							
28.21		26.41	INTRSECTN		L	SPOKANE ST	CT	FS	Y																							
28.25		26.45	INTRSECTN		L	COLUMBIA ST	CT		Y																							
28.26		26.46	BEG BRIDGE B			COLUMBIA RIVER	ST			1	1								C	20A		C		20	3	01	0280	R2		30	R	P
						BRDG NUM 155/101																										
28.36		26.56	END CTLSEC			CONTROL SECTION 0922																										
			LEAVE CO			DOUGLAS																										

INTERSECTION DETAIL

SRMP	B	ARM	L NEAR LGT	WD	R NEAR LGT	WD	L FAR LGT	WD	R FAR LGT	WD	LEFT-- LGT	WD	L-CNTR LGT	WD	R-CNTR LGT	WD	RIGHT- LGT	WD
			TURN LANES								ACCELERATION LANES							
28.25		26.45	.01	10														

SR 155 MAINLINE STATE ROUTE - SRSH COUNTY OKANOGAN DOT DISTRICT 2

SRMP	B	ARM	FEATURE	D	LR	DESCRIPTION	BRIDGE/UXING/XROAD OW	TC	L	NBR LNS D	I	DECREAS/DIV LFT SHD W/S	RDY W/S	RHT SHD W/S	MEDIAN WD/S	BR	INCRES/UNDI LFT SHD W/S	RDY W/S	RHT SHD W/S	SPC USE LNS WID	TOT RDY WID	MTCE A	SE	CITY NBR	ST FC	LEGAL SPEED D	IB	T R	P K	S T
28.36		26.56	ENTER CO			OKANOGAN				1	1						C	20A	C		20	3	01	0280	R2	30	R	P		
			BEG CTLSEC			CONTROL SECTION 2432																								
28.46		26.66	END BRIDGE	B		COLUMBIA RIVER				1	1						C	40A	C		40	3	01	0280	R2	30	R	P		
28.49		26.69	INTRSECTN		R	ROOSEVELT WAY	CT	AF	Y	1	1						C	40A	C		40	3	01	0280	R2	35	R	P		
28.50		26.70								1	1						C	47A	C		47	3	01	0280	R2	35	R	R		
28.55		26.75								1	1						C	30A	C		30	3	01	0280	R2	35	R	P		
28.69		26.89	INTRSECTN		L	CITY ST	CT	FS	Y																					
28.73		26.93	BEG ST	I		RIVER DR				1	1						C	32A	C		32	3	01	0280	R2	35	R	P	*	
			INTRSECTN		R	ASPEN ST	CT		Y																					
28.81		27.01	INTRSECTN		R	BIRCH ST	CT		Y																					
28.84		27.04	INTRSECTN		L	KIT RD	CT		Y	1	1						C	30A	C		30	3	01	0280	R2	35	R	P	*	
28.95		27.15	INTRSECTN		R	CITY ST	CT		Y																					
29.21		27.41	INTRSECTN		B	CREST DR	CT		Y	1	1						C	35A	C		35	3	01	0280	R2	35	R	B	*	
29.45		27.65	INTRSECTN		R	11TH ST	CT		Y																					
29.57		27.77	LEAVE CITY			COULEE DAM				1	1						C	35A	C		35	3	01	$$$$	R2	60	R	$	*	
29.59		27.79								1	1						2G	34A	C		34	3	01		R2	60	R		*	
29.64		27.84	END ST	I		RIVER DR				1	1						2G	34A	C		34	3	01		R2	60	R		$	
			MISC FEATR		L	SGN ENT COULEE DAM																								
29.65		27.85	INTRSECTN		R	12TH ST	CO		Y	1	1						8G	22B	8G		22	3	01		R2	60	R			
30.00		28.20	MP MARKER		R	30																								
30.94		29.14	INTRSECTN		R	CO RD	CO		Y																					
31.00		29.20	MP MARKER		R	31																								
31.01		29.21	ENTER CITY			ELMER CITY				1	1						8G	22B	8G		22	3	01	0390	R2	35	R	B		
			MISC FEATR		R	SGN ENT ELMER CITY																								
31.03		29.23	INTRSECTN		L	CITY ST	CT		N																					
31.09		29.29	INTRSECTN		R	PARK ST	CT		Y																					
31.22		29.42	INTRSECTN		B	FRONT ST	CT		Y																					
31.24		29.44	WYE CONN		L	FRONT ST	CT		N																					
31.27		29.47	INTRSECTN		B	WILLIAMS ST	CT		Y																					
31.40		29.60	INTRSECTN		R	VIEW TERRACE	CT		N																					
31.50		29.70								1	1						8G	22B	8G		22	3	01	0390	R2	55	R	B		
31.69		29.89	LEAVE CITY			ELMER CITY				1	1						8G	22B	8G		22	3	01	$$$$	R2	55	R	$		
31.71		29.91	MISC FEATR		L	SGN ENT ELMER CITY																								
31.72		29.92	INTRSECTN		L	WILLIAMS ST	CO		Y	1	1						8G	22B	8G		22	3	01		R2	60	R			
32.00		30.20	MP MARKER		R	32																								
32.34		30.54	INTRSECTN		L	HALLER RD	CO		N																					
32.60		30.80								1	1						8A	22B	8G		22	3	01		R2	60	R			
32.69		30.89								1	1						8G	22B	8G		22	3	01		R2	60	R			
32.72		30.92	INTRSECTN		R	PETER DAN RD	CO		N																					
33.00		31.20	MP MARKER		R	33																								
34.00		32.20	MP MARKER		R	34																								
34.36		32.56								1	1						7B	24B	7B		24	3	01		R2	60	R			
34.50		32.70	INTRSECTN		L	CO RD #3525	CO		N																					

SR 155 MAINLINE STATE ROUTE - SRSH COUNTY OKANOGAN DOT DISTRICT 2

SRMP	B	ARM	FEATURE	D	LR	DESCRIPTION	BRIDGE/UXING/XROAD OW	TC	L	NBR LNS D	I	DECREAS/DIV LFT SHD W/S	RDY W/S	RHT SHD W/S	MEDIAN WD/S	BR	INCRES/UNDI LFT SHD W/S	RDY W/S	RHT SHD W/S	SPC USE LNS WID	TOT RDY WID	MTCE A	SE	CITY NBR	ST FC	LEGAL SPEED D	IB	T R	P K	S T
34.51		32.71								1	1						7B	24B	7B		24	3	01		R2	60	R			
35.00		33.20								1	1						7B	24B	7B		24	3	01		R2	45	R			
35.01		33.21	MP MARKER		R	35																								
35.90		34.10	INTRSECTN		R	CO RD #3560	CO		Y	1	1						6B	24B	4B		24	3	01		R2	45	R			
36.00		34.20								1	1						6B	24B	4B		24	3	01		R2	60	R			
36.01		34.21	MP MARKER		R	36																								
37.00		35.20	MP MARKER		R	37																								
37.39		35.59	INTRSECTN		R	BUFFALO LAKE RD	CO		N																					
38.00		36.20	MP MARKER		R	38																								
39.00		37.20	MP MARKER		R	39																								
39.99		38.19	MP MARKER		R	40																								
40.99		39.19	MP MARKER		R	41																								
41.45		39.65								1	1						6B	24B	6B		24	3	01		R2	60	R			
41.65		39.85	MISC FEATR		R	SGN ENT COLVILLE IND AG																								
41.74		39.94	INTRSECTN		R	CONVALESCENT CTR BLVD	CO		Y																					
41.98		40.18	MP MARKER		R	42																								
42.07		40.27	WYE CONN		R	CO RD	CO		Y																					
42.08		40.28	INTRSECTN		R	CO RD	CO		Y																					
42.39		40.59	INTRSECTN		B	MCGINNIS LAKE RD	CO		Y																					
42.51		40.70	EQUATION			042.50 =042.51																								
43.02		41.21	MP MARKER		R	43																								
44.02		42.21	MP MARKER		R	44																								
44.16		42.35								1	1						6B	24B	6B		24	3	01		R2	35	R			
44.27		42.46	INTRSECTN		R	CO RD	CO		N																					
44.39		42.58	MISC FEATR		R	SGN ENT NESPELEM																								
44.41		42.60	INTRSECTN		R	CO RD	CO		N																					
44.42		42.61	ENTER CITY			NESPELEM				1	1						6B	24B	6B		24	3	01	0855	R2	35	R	R		
44.44		42.63	INTRSECTN		R	CITY ST	CT		N																					
44.46		42.65	INTRSECTN		B	CITY ST	CT		Y																					
44.48		42.67	LEAVE CITY			NESPELEM				1	1						6B	24B	6B		24	3	01	$$$$	R2	35	R	$		
44.54		42.73	INTRSECTN		R	CASH CREEK RD	CO		N																					
44.58		42.77	MISC FEATR		L	SGN ENT NESPELEM																								
44.59		42.78	INTRSECTN		R	CO RD	CO		N																					
44.61		42.80								1	1						3B	22B	3B		22	3	01		R2	35	R			
44.71		42.90								1	1						3B	22B	3B		22	3	01		R2	60	R			

INTERSECTION DETAIL

SRMP	B	ARM	TURN LANES L NEAR LGT	WD	R NEAR LGT	WD	L FAR LGT	WD	R FAR LGT	WD	ACCELERATION LANES LEFT LGT	WD	L-CNTR LGT	WD	R-CNTR LGT	WD	RIGHT LGT	WD
41.74		39.94					.03	12										
42.08		40.28					.03	12										
42.39		40.59	.03	12			.03	12										

SR 155 MAINLINE STATE ROUTE - SRSH COUNTY OKANOGAN DOT DISTRICT 2

SRMP	B	ARM	FEATURE	D	LR	DESCRIPTION	BRIDGE/XROAD OW	TC	L	NBR LNS D	I	DECREAS/DIV LFT SHD W/S	RDY W/S	RHT SHD W/S	MEDIAN WD/S	BR	INCRES/UNDI LFT SHD W/S	RDY W/S	RHT SHD W/S	SPC USE LNS WID	TOT RDY WID	MTCE A	SE	CITY NBR	ST FC	LEGAL SPEED D	IB	T R	P K	S T
44.88		43.07								1	1						3B	22B	3B		22	3	01		R2	60	R			
45.02		43.21	MP MARKER		R	45																								
46.02		44.21	MP MARKER		R	46																								
46.54		44.73	INTRSECTN		R	NORTH STAR RD	CO		N	1	1						3B	22B	3B		22	3	01		R2	60	M			
			INTRSECTN		L	CO RD	CO		N																					
47.02		45.21	MP MARKER		R	47																								
47.50		45.69	MISC FEATR	D		SPEED SITE #26																								
47.72		45.91	BEG SU LN		R	SLOW VEHICLE	13B			1	1						3B	22B	$$$	13	35	3	01		R2	60	M			
48.02		46.21	END SU LN		R	SLOW VEHICLE	13B			1	1						3B	22B	3B	$$$	22	3	01		R2	60	M			
			MP MARKER		R	48																								
48.98		47.17	BEG SU LN		R	SLOW VEHICLE	12B			1	1						3B	22B	$$$	12	34	3	01		R2	60	M			
49.02		47.21	MP MARKER		R	49																								
49.14		47.33	END SU LN		R	SLOW VEHICLE	12B			1	1						3B	22B	3B	$$$	22	3	01		R2	60	M			
49.78		47.97	BEG SU LN		R	SLOW VEHICLE	13B			1	1						3B	22B	$$$	13	35	3	01		R2	60	M			
49.93		48.12	END SU LN		R	SLOW VEHICLE	13B			1	1						3B	22B	3B	$$$	22	3	01		R2	60	M			
50.00		48.19	BEG SU LN		R	SLOW VEHICLE	12B			1	1						3B	22B	$$$	12	34	3	01		R2	60	M			
50.02		48.21	MP MARKER		R	50																								
50.15		48.34	END SU LN		R	SLOW VEHICLE	12B			1	1						3B	22B	3B	$$$	22	3	01		R2	60	M			
50.52		48.71	INTRSECTN		R	INDIAN SERVICE RD	RS		N																					
51.02		49.21	MP MARKER		R	51																								
52.02		50.21	MP MARKER		R	52																								
52.96		51.15	MP MARKER		R	53																								
53.42		51.59	EQUATION			053.40 =053.42																								
53.75		51.92	INTRSECTN		L	COYOTE RD	CO		N																					
53.93		52.10	INTRSECTN		R	PVT RD	PV		N																					
			ENT/EXIT		L	CAMPGROUND	FS		N																					
54.02		52.19	MP MARKER		R	54																								
54.84		53.01	BEG SU LN		L	SLOW VEHICLE	14A			1	1						$$$	22B	3B	14	36	3	01		R2	60	M			
55.01		53.18	MP MARKER		R	55																								
55.19		53.36	END SU LN		L	SLOW VEHICLE	14A			1	1						3B	22B	3B	$$$	22	3	01		R2	60	M			
55.30		53.47	INTRSECTN		L	PVT RD	PV		N																					
56.01		54.18	MP MARKER		R	56																								
57.00		55.17	MP MARKER		R	57																								
57.04		55.21								1	1						3A	22A	5A		22	3	01		R2	60	M			
57.16		55.33	BEG SU LN		R	SLOW VEHICLE	14A			1	1						3A	22A	$$$	14	36	3	01		R2	60	M			
57.49		55.66	END SU LN		R	SLOW VEHICLE	14A			1	1						3A	22A	3A	$$$	22	3	01		R2	60	M			
57.60		55.77	MISC FEATR	B		DISAUTEL SUMMIT																								
57.68		55.82	EQUATION			057.65 =057.68				1	1						3B	22B	3B		22	3	01		R2	60	M			
57.79		55.93	INTRSECTN		L	INDIAN SERVICE RD	RS		N																					
58.00		56.14	MP MARKER		R	58																								
58.99		57.13	MP MARKER		R	59																								
59.99		58.13	MP MARKER		R	60																								
60.67		58.81	INTRSECTN		L	CAMP PROGRESS RD	CO		N																					

SR 155 MAINLINE STATE ROUTE - SRSH COUNTY OKANOGAN DOT DISTRICT 2

SRMP	B	ARM	FEATURE	DIRECTION TO INVENTORY / LEFT/RIGHT INDICATOR	DESCRIPTION	BRIDGE/UXING/XROAD OW	TC	L	NBR LNS D	I	WIDTH AND SURFACE INFORMATION: DECREAS/DIV LFT SHD W/S	RDY W/S	RHT SHD W/S	MEDIAN WD/S	BR	INCRES/UNDI LFT SHD W/S	RDY W/S	RHT SHD W/S	SPC USE LNS	WID	TOT RDY WID	MTCE A	SE	CITY NBR	CLASSIFICATIONS: ST FC	LEGAL SPEED D	IB	T R	P K	S T
60.70		58.84							1	1						3B	22B	3B			22	3	01		R2	60	M		
60.86		59.00	INTRSECTN	R	CO RD	CO		N																					
61.01		59.15	MP MARKER	R	61																								
61.23		59.37	INTRSECTN	R	NORTH STAR RD	CO		N																					
61.99		60.13							1	1						3B	22B	3B			22	3	01		R2	60	R		
62.00		60.14	MP MARKER	R	62																								
63.00		61.14	MP MARKER	R	63																								
63.16		61.30	INTRSECTN	L	INDIAN SERVICE RD	RS		N																					
64.00		62.14	MP MARKER	R	64																								
65.00		63.14	MP MARKER	R	65																								
65.34		63.48	INTRSECTN	R	AENAS-CRAWFISH RD	CO		N																					
65.99		64.13	MP MARKER	R	66																								
66.17		64.31	INTRSECTN	L	CAMP DISAUTEL RD	CO		N																					
66.44		64.58	INTRSECTN	R	OMAK LOOKOUT MOUNTAIN RD	CO		N																					
67.00		65.14	MP MARKER	R	67																								
68.00		66.14	MP MARKER	R	68																								
68.96		67.10	MP MARKER	R	69																								
69.04		67.18	INTRSECTN	L	DUTCH ANDERSON RD	CO		N																					
70.00		68.14	MP MARKER	R	70																								
70.99		69.13	MP MARKER	R	71																								
71.31		69.45	INTRSECTN	L	HALEY CREEK RD	CO		N																					
71.99		70.13	MP MARKER	R	72																								
72.99		71.13	MP MARKER	R	73																								
73.99		72.13	MP MARKER	R	74																								
74.98		73.12	MP MARKER	R	75																								
75.77		73.91	INTRSECTN	L	OMAK LAKE RD	CO		N	1	1						7B	22B	7B			22	3	01		R2	60	R		
76.00		74.14	MP MARKER	R	76																								
77.00		75.14	MP MARKER	R	77																								
77.46		75.60	INTRSECTN	R	OMAK MOUNTAIN RD	CO		N																					
77.99		76.13	MP MARKER	R	78																								
78.82		76.96							1	1						8A	24A	8A			24	3	01		R2	60	R		
78.86		77.00	INTRSECTN	L	OMAK LAKE RD	CO		N																					
78.93		77.07	BEG BRIDGE	B	OMAK CREEK	ST			1	1						$$C	38P	$$C			38	3	01		R2	60	R		
					BRDG NUM 155/110																								
78.94		77.08	END BRIDGE	B	OMAK CREEK				1	1						8A	24A	8A			24	3	01		R2	60	R		
78.98		77.12	MP MARKER	R	79																								
79.17		77.31	INTRSECTN	R	CO RD #3735	CO		Y																					
			ENT/EXIT	L	BOISE CASCADE	PV		Y																					

INTERSECTION DETAIL

SRMP	B	ARM	TURN LANES: L NEAR LGT	WD	R NEAR LGT	WD	L FAR LGT	WD	R FAR LGT	WD	ACCELERATION LANES: LEFT LGT	WD	L-CNTR LGT	WD	R-CNTR LGT	WD	RIGHT LGT	WD
79.17		77.31	.02	13			.03	13										

SR 155 MAINLINE STATE ROUTE - SRSH COUNTY OKANOGAN DOT DISTRICT 2

SRMP	B	ARM	FEATURE	D	LR	DESCRIPTION	BRIDGE/UXING/XROAD OW	TC	L	NBR LNS D	I	DECREAS/DIV LFT SHD W/S	RDY W/S	RHT SHD W/S	MEDIAN WD/S	BR	INCRES/UNDI LFT SHD W/S	RDY W/S	RHT SHD W/S	SPC USE LNS WID	TOT RDY WID	MTCE A	SE	CITY NBR	ST FC	LEGAL SPEED D	IB	T R	P K	S T
79.27		77.41								1	1						8A	24A	8A		24	3	01		R2	60	R			
79.29		77.43	MISC FEATR		R	SGN ENT OMAK																								
79.31		77.45	ENTER CITY			OMAK				1	1						8A	24A	8A		24	3	01	0925	R2	35	R	P		
79.34		77.48	BEG SU LN		R	AUXILIARY	12A			1	1						7A	24A	7A	12	36	3	01	0925	R2	35	R	P	*	
			BEG ST	I		OMAK AVE																								
			INTRSECTN		L	JACKSON ST		CT	Y																					
79.35		77.49	WYE CONN		L	JACKSON ST		CT	Y																					
79.36		77.50	BEG SU LN		L	AUXILIARY	12A			1	1						7A	24A	7A	24	48	3	01	0925	R2	35	R	P	*	
79.63		77.51	EQUATION			079.37 =079.63																								
79.66		77.54	RR XING	B		NUM 96305N GRADE																								
79.69		77.57	INTRSECTN		R	FIFTH AVE E		CT	Y																					
79.71		77.59	END SU LN		L	AUXILIARY	12A			1	1						7A	24A	7A	12	36	3	01	0925	R2	35	R	P	*	
79.72		77.60	END SU LN		R	AUXILIARY	12A			1	1						7A	24A	7A	$$$	24	3	01	0925	R2	35	R	P	*	
79.79		77.67	BEG SU LN		C	TWO WAY TURN	11A			1	1						$$C	35A	$$C	11	46	3	01	0925	R2	35	R	P	*	
			ENT/EXIT		R	EAST ELEMENTARY SCHOOL		PV	Y																					
			INTRSECTN		L	HANFORD ST		CT	Y																					
79.87		77.75	END SU LN		C	TWO WAY TURN	11A			1	1						C	46A	C	$$$	46	3	01	0925	R2	35	R	P	*	
			INTRSECTN		L	GARFIELD ST		CT	Y																					
			ENT FROM		R	EAST ELEMENTARY SCHOOL		PV	Y																					
79.91		77.79	UXING	B		SR 97		ST																						
						BRDG NUM 097/533																								
79.95		77.83	INTRSECTN		B	FERRY ST		CT	Y																					
79.96		77.84	BEG SU LN		C	TWO WAY TURN	11A			1	1						C	35A	C	11	46	3	01	0925	R2	35	R	P	*	
79.97		77.85	INTRSECTN		L	THIRD AVE E		CT	Y	1	1						C	44A	C	11	55	3	01	0925	R2	35	R	B	*	
79.99		77.87	MP MARKER		R	80																								
80.04		77.92	INTRSECTN		L	EDMONDS ST		CT	Y																					
80.15		78.03	END ST	I		OMAK AVE				1	1						4A	24A	4A	$$$	24	3	01	0925	R2	35	R	B	*	
			END SU LN		C	TWO WAY TURN	11A																							
			BEG ST	I		DAYTON ST																								
			INTRSECTN		R	SECOND AVE E		CT	Y																					
			INTRSECTN		R	SR 155 SPOMAK (SPUR)		ST	Y																					
80.17		78.05	WYE CONN		R	SR 155 SPUR		ST	Y																					
80.25		78.13	INTRSECTN		B	THIRD AVE E		CT	Y																					
80.34		78.22	INTRSECTN		L	FOURTH AVE E		CT	Y																					
80.38		78.26	INTRSECTN		R	RAILROAD AVE		CT	N																					
80.43		78.31	INTRSECTN		B	FIFTH AVE E		CT	Y																					
80.46		78.34	WYE CONN		L	SR 97		ST	Y																					

INTERSECTION DETAIL

SRMP	B	ARM	TURN LANES L NEAR LGT	WD	R NEAR LGT	WD	L FAR LGT	WD	R FAR LGT	WD	ACCELERATION LANES LEFT LGT	WD	L-CNTR LGT	WD	R-CNTR LGT	WD	RIGHT LGT	WD
79.95		77.83	.02	11														

SR 155 MAINLINE STATE ROUTE - SRSH COUNTY OKANOGAN DOT DISTRICT 2

SRMP	B	ARM	FEATURE	D	LR	DESCRIPTION	BRIDGE NBR	UXING-LNS	XROAD-D I	DECREAS/DIV LFT SHD W/S	RDY W/S	SHD W/S	MEDIAN-WD/S	BR	INCRES/UNDI LFT SHD W/S	RDY W/S	SHD W/S	SPC USE LNS WID	TOT RDY WID	MTCE A	SE	CITY NBR	ST FC	LEGAL SPEED D	IB	T R	P K	S T
80.47		78.35	END ST	I		DAYTON ST			1	1					4A	24A	4A		24	3	01	0925	R2	35	R	B	*
			INTRSECTN		B	SR 97		ST	SS	Y																		
			END CTLSEC			CONTROL SECTION 2432																						
			END ROUTE																									

SR 155 SPUR OMAK STATE ROUTE - SRSH COUNTY OKANOGAN DOT DISTRICT 2

SRMP	B	ARM	FEATURE	D	LR	DESCRIPTION	BRIDGE/UXING/XROAD OW	TC	L	NBR LNS D	I	DECREAS/DIV LFT SHD W/S	RDY W/S	RHT SHD W/S	MEDIAN WD/S	BR	INCRES/UNDI LFT SHD W/S	RDY W/S	RHT SHD W/S	SPC USE LNS	TOT RDY WID	MTCE A	SE	CITY NBR	ST FC	LEGAL SPEED D	IB	T R	P K	S T
80.15		0.00	BEG ROUTE			OMAK				1	1						C	42A		C	11	53	3	01	0925	R2	25	R	B	*
						SR 155 TO SR 215																								
			ENTER CITY			OMAK																								
			BEG CTLSEC			CONTROL SECTION 2443																								
			BEG SU LN		C	TWO WAY TURN		11A																						
			BEG ST	I		OMAK AVE																								
			INTRSECTN		L	SR 155			ST		Y																			
80.17		0.02	WYE CONN		L	SR 155			ST		Y																			
80.26		0.11	INTRSECTN		B	COLUMBIA ST			CT		Y																			
80.33		0.18	END SU LN		C	TWO WAY TURN		11A		1	1						7A	37A		C	$$$	37	3	01	0925	R2	25	R	P	*
			INTRSECTN		L	BENTON ST			CT		Y																			
80.39		0.24	INTRSECTN		L	ASOTIN ST			CT		Y																			
80.40		0.25	BEG BRIDGE	B		OKANOGAN RIVER			ST	1	1						$$C	20P		C		20	3	01	0925	R2	25	R	P	*
						BRDG NUM 155/111SP																								
80.48		0.33	END BRIDGE	B		OKANOGAN RIVER				1	1						C	60A		C		60	3	01	0925	R2	25	R	L	*
80.52		0.37	END ST	I		OMAK AVE																								
			INTRSECTN		B	SR 215			ST	SG	Y																			
			END CTLSEC			CONTROL SECTION 2443																								
			END SECTN			OMAK																								

INTERSECTION DETAIL

SRMP	B	ARM	TURN LANES L NEAR LGT	WD	R NEAR LGT	WD	L FAR LGT	WD	R FAR LGT	WD	ACCELERATION LANES LEFT-- LGT	WD	L-CNTR LGT	WD	R-CNTR LGT	WD	RIGHT- LGT	WD
80.52		0.37	.01	12														

SR 160 MAINLINE STATE ROUTE - SRSH COUNTY KITSAP DOT DISTRICT 3

SRMP	B ARM	FEATURE	D	LR	DESCRIPTION	BRIDGE/UXING/XROAD OW	TC	L	NBR LNS D	I	DECREAS/DIV LFT SHD W/S	RDY W/S	RHT SHD W/S	MEDIAN WD/S	BR	INCRES/UNDI LFT SHD W/S	RDY W/S	RHT SHD W/S	SPC USE LNS WID	TOT RDY WID	MTCE A	SE	CITY NBR	ST FC	LEGAL SPEED D	IB	T R	P K	S T
0.00	0.00	BEG ROUTE			MAIN ROUTE				1	1						W	55P	W		55	2	01	1000	U2	40	R	P	*
					SR 16 TO FERRY DOCK																								
		ENTER CITY			PORT ORCHARD																								
		BEG CTLSEC			CONTROL SECTION 1808																								
		BEG ST	I		SEDGWICK RD SE																								
		BEG BRIDGE	B		SR 16	ST																							
					BRDG NUM 160/005																								
0.04	0.04	END BRIDGE	B		SR 16				1	1						8A	40A	8A		40	2	01	1000	U2	40	R	P	*
0.09	0.09	OFF RAMP		L	SR 16	ST	SG	Y																					
		ON RAMP		R	SR 16	ST	SG	Y																					
0.16	0.16	INTRSECTN		R	BRAVO TERRACE	CT		N																					
0.31	0.31								1	1						4A	24A	4A		24	2	01	1000	U2	40	R	P	*
0.33	0.33	LEAVE CITY			PORT ORCHARD				1	1						4A	24A	4A		24	2	01	$$$$	U2	40	R	$	*
		MISC FEATR		L	SGN ENT PORT ORCHARD																								
0.44	0.44	INTRSECTN		B	GEIGER RD SE	CO		N																					
0.69	0.69	INTRSECTN		L	RAMSEY RD SE	CO		N																					
0.82	0.82	INTRSECTN		B	BETHEL RD SE	CO	SG	Y																					
0.92	0.92								1	1						4G	24A	4G		24	2	01		U2	40	R		*
1.00	1.00	MP MARKER		R	1																								
1.15	1.15	INTRSECTN		R	ESTONIA CT SE	CO		N																					
1.23	1.23	INTRSECTN		R	KERRY LN SE	PV		N																					
1.32	1.32	INTRSECTN		B	CONVERSE AVE SE	CO		Y																					
1.41	1.41	INTRSECTN		R	SHERLYN AVE SE	CO		N																					
1.44	1.44	INTRSECTN		L	GRIFFITHS LN SE	PV		N																					
1.47	1.47	INTRSECTN		R	DANA DRIVE SE	CO		N																					
1.54	1.54	INTRSECTN		L	BRAME LN SE	PV		N																					
1.57	1.57	INTRSECTN		R	BRASCH RD SE	CO		N	1	1						4G	24A	4G		24	2	01		U2	45	R		*
1.68	1.68								1	1						4A	24A	4A		24	2	01		U2	45	R		*
1.81	1.81	WYE CONN		L	JACKSON AVE SE	CO		Y																					
1.82	1.82	INTRSECTN		B	JACKSON AVE SE	CO	SG	Y																					
1.92	1.92								1	1						4G	24A	4G		24	2	01		U2	45	R		*
2.00	2.00	MP MARKER		R	2																								
2.04	2.04	INTRSECTN		B	PHILLIPS RD SE	CO		N																					

INTERSECTION DETAIL

SRMP	B ARM	TURN LANES L NEAR LGT	WD	R NEAR LGT	WD	L FAR LGT	WD	R FAR LGT	WD	ACCELERATION LANES LEFT LGT	WD	L-CNTR LGT	WD	R-CNTR LGT	WD	RIGHT LGT	WD
0.09	0.09	.06	12														
0.16	0.16					.08	12					.02	12				
0.82	0.82	.02	12			.02	12										
1.81	1.81									.05	12						
1.82	1.82	.04	12	.03	12	.04	12										

SR 160 MAINLINE STATE ROUTE - SRSH COUNTY KITSAP DOT DISTRICT 3

SRMP	B ARM	FEATURE	D LR	DESCRIPTION	BRIDGE/UXING/XROAD OW TC L	NBR LNS D I	DECREAS/DIV LFT SHD W/S RDY W/S SHD W/S	MEDIAN WD/S BR	INCRES/UNDI LFT SHD W/S RDY W/S SHD W/S	SPC USE LNS WID	TOT RDY WID	MTCE A SE	CITY NBR	ST FC	LEGAL SPEED D IB	T R	P K	S T
2.16	2.16	INTRSECTN	L	AIKEN RD SE	PV N	1 1			4G 24A 4G		24	2	01	U2	45	R		*
2.36	2.36					1 1			4A 24A 8A		24	2	01	U2	45	R		*
2.54	2.54	INTRSECTN	B	LONG LAKE RD SE	CO AF Y	1 1			8A 36A 8A		36	2	01	U2	45	R		*
2.55	2.55					1 1			8A 36A 8A		36	2	01	R2	45	R		*
2.58	2.58	BEG SU LN	C	TWO WAY TURN 12A		1 1			8A 24A 8A	12	36	2	01	R2	45	R		*
2.63	2.63	INTRSECTN	L	LAKEVIEW DR SE	CO Y	1 1			2A 24A 6A	12	36	2	01	R2	45	R		*
		INTRSECTN	R	LAKEVIEW PL SE	CO Y													
2.66	2.66	END SU LN	C	TWO WAY TURN 12A		1 1			2A 24A 6A	$$$	24	2	01	R2	45	R		*
2.74	2.74					1 1			6A 24A 3A		24	2	01	R2	45	R		*
2.84	2.84	INTRSECTN	L	PEPPERMILL PL SE	CO Y													
2.90	2.90	INTRSECTN	R	LOVELY LN	PV N	1 1			4G 24A 4G		24	2	01	R2	45	R		*
3.00	3.00	MP MARKER	R	3														
3.11	3.11	INTRSECTN	R	BODLE RD SE	CO N													
3.57	3.57	INTRSECTN	L	MAYVOLT RD SE	CO N													
		INTRSECTN	R	LAKE VALLEY RD SE	CO N													
3.78	3.78	INTRSECTN	L	LOCKER RD SE	CO N													
3.82	3.82	BEG BRIDGE B		CURLEY CREEK	ST	1 1			$$C 29A $$C		29	2	01	R2	45	R		*
				BRDG NUM 160/010														
3.83	3.83	END BRIDGE B		CURLEY CREEK		1 1			4G 24A 4G		24	2	01	R2	45	R		*
4.00	4.00	MP MARKER	R	4														
4.59	4.59	INTRSECTN	R	ANDERBAR RD SE	CO N													
4.84	4.84	INTRSECTN	R	BANNER RD SE	CO Y													
4.96	4.96	INTRSECTN	L	BANNER RD SE	CO N													
5.00	5.00	MP MARKER	R	5														
5.03	5.03	INTRSECTN	R	AMBERLY PL SE	CO N													
5.09	5.09	INTRSECTN	L	ARVICK RD SE	CO N													
5.18	5.18	INTRSECTN	L	WESTWAY DRIVE SE	CO N													
5.21	5.21	INTRSECTN	R	HOSKINS HILL LN SE	PV N													
5.30	5.30	INTRSECTN	L	EASTWAY DR SE	CO N													
5.45	5.45					1 1			6A 24A 4A		24	2	01	R2	45	R		*
5.55	5.55	ENT/EXIT	L	SEDGWICK JR HIGH SCHOOL	CO N													
5.58	5.58	INTRSECTN	R	PETERSON RD SE	CO N	1 1			4G 24A 4G		24	2	01	R2	45	R		*
5.61	5.61	ENT/EXIT	R	SEDGWICK CEMETERY	CO N													
5.84	5.84	INTRSECTN	L	HARPER HILL RD SE	CO N													
6.00	6.00	MP MARKER	R	6														

INTERSECTION DETAIL

SRMP	B ARM	TURN LANES L NEAR LGT WD	R NEAR LGT WD	L FAR LGT WD	R FAR LGT WD	ACCELERATION LANES LEFT LGT WD	L-CNTR LGT WD	R-CNTR LGT WD	RIGHT LGT WD
2.54	2.54	.04 12		.04 12					
2.84	2.84	.03 12							
5.55	5.55	.03 12							

SR 160 MAINLINE STATE ROUTE - SRSH COUNTY KITSAP DOT DISTRICT 3

SRMP	B	ARM	FEATURE	D	LR	DESCRIPTION	BRIDGE/UXING/XROAD OW	TC	L	NBR LNS D	I	DECREAS/DIV LFT SHD W/S	RDY W/S	RHT SHD W/S	MEDIAN WD/S	BR	INCRES/UNDI LFT SHD W/S	RDY W/S	RHT SHD W/S	SPC USE LNS WID	TOT RDY WID	MTCE A	SE	CITY NBR	ST FC	LEGAL SPEED D	IB	T R	P K	S T
6.07		6.07	INTRSECTN		L	COTTONWOOD DR SE	CO		N	1	1						4G	24A	4G		24	2	01		R2	35	R		*
6.22		6.22	ENT/EXIT		R	PARK AND RIDE LOT	ST		N	1	1						4G	24A	10A		24	2	01		R2	35	R		*
6.27		6.27	ENT/EXIT		R	PARK AND RIDE LOT	ST		N	1	1						4G	24A	4G		24	2	01		R2	35	R		*
6.34		6.34	INTRSECTN		B	WILSON CREEK RD SE	CO		N	1	1						7G	24A	7G		24	2	01		R2	35	R		*
6.49		6.49	INTRSECTN		L	SIANA PL SE	CO		N																				
7.00		7.00	MP MARKER		R	7																							
7.26		7.26	INTRSECTN		R	SOUTHWORTH DR SE	CO		N																				
7.30		7.30	END ST	I		SEDGWICK RD SE				1	1						5A	24A	$$C		24	2	01		R2	40	R		$
			INTRSECTN		L	OLD SR 160	CO		Y																				
7.32		7.32	INTRSECTN		L	ROCKY RD	CO		Y																				
7.34		7.34	INTRSECTN		L	SEBRING DR	CO		Y																				
7.44		7.44								1	1						5A	36A	C		36	2	01		R2	40	R		
7.47		7.47	TRAF RCDR	B		FY05 0																							
			FERRY TERM		L	SOUTHWORTH FERRY LANDING																							
						OWNER WSF																							
			END CTLSEC			CONTROL SECTION 1808																							
			END ROUTE																										

SR 161 MAINLINE STATE ROUTE - SRSH COUNTY PIERCE DOT DISTRICT 3

SRMP	B ARM	FEATURE	D	LR	DESCRIPTION	BRIDGE/UXING/XROAD OW	TC	L	NBR LNS D	I	DECREAS/DIV LFT SHD W/S	RDY W/S	RHT SHD W/S	MEDIAN WD/S	BR	INCRES/UNDI LFT SHD W/S	RDY W/S	RHT SHD W/S	SPC USE LNS WID	TOT RDY WID	MTCE A	SE	CITY NBR	ST FC	LEGAL SPEED D	IB	T R	P K	S T
0.00	0.00	BEG ROUTE			MAIN ROUTE				1	1						3G	20A	3G		20	1	02		R2	50		R		
					SR 7 TO SR 18/FEDRL WAY																								
		BEG CTLSEC			CONTROL SECTION 2745																								
		INTRSECTN		B	SR 7	ST	SS	N																					
1.00	1.00	MP MARKER		R	1																								
1.16	1.16	BEG BRIDGE	B		TANWAX CREEK	ST																							
					BRDG NUM 161/006C																								
1.17	1.17	END BRIDGE	B		TANWAX CREEK																								
1.74	1.74								1	1						3A	22A	3A		22	1	02		R2	50		R		
1.84	1.84	BEG BRIDGE	B		LITTLE MASHELL RIVER	ST			1	1						$$W	28P	$$W		28	1	02		R2	50		R		
					BRDG NUM 161/001																								
1.87	1.87	END BRIDGE	B		LITTLE MASHELL RIVER				1	1						3A	22A	3A		22	1	02		R2	50		R		
1.98	1.98	MP MARKER		R	2																								
2.27	2.27	ENTER CITY			EATONVILLE				1	1						3A	22A	3A		22	1	02	0360	R2	50		R	P	
2.30	2.30	MISC FEATR		R	SGN ENT EATONVILLE																								
2.34	2.34								1	1						3A	22A	3A		22	1	02	0360	R2	35		R	P	
2.50	2.50	BEG BRIDGE	B		MASHELL RIVER	ST			1	1						$$W	33P	$$W		33	1	02	0360	R2	35		R	P	
					BRDG NUM 161/002																								
2.53	2.53	END BRIDGE	B		MASHELL RIVER				1	1						2A	24A	2A		24	1	02	0360	R2	35		R	P	
2.71	2.69	EQUATION			002.69 =002.71				1	1						2A	24A	2A		24	1	02	0360	R2	25		R	P	*
		BEG ST		I	MASHELL AVE S																								
		INTRSECTN		R	ALDER ST	CT		N																					
2.75	2.73	INTRSECTN		R	OAK ST E	CT		Y																					
2.89	2.87	END ST		I	MASHELL AVE S				1	1						6A	24A	6A		24	1	02	0360	R2	25		R	P	*
		BEG ST		I	LARSON ST E																								
		INTRSECTN		L	MASHELL AVE S	CT	SS	Y																					
2.95	2.93	END ST		I	LARSON ST E																								
		BEG ST		I	WASHINGTON AVE S																								
		INTRSECTN		R	WASHINGTON AVE S	CT		Y																					
2.97	2.95								1	1						6A	24A	6A		24	1	02	0360	R2	25		R	B	*
2.99	2.97	MP MARKER		L	3																								
3.04	3.02	INTRSECTN		B	CENTER ST E	CT	RF	Y	1	1						$$C	44A	$$C		44	1	02	0360	R2	25		R	B	*
3.20	3.18	INTRSECTN		B	CARTER ST E	CT		Y																					
3.33	3.31	LEAVE CITY			EATONVILLE				1	1						7A	23A	7A		23	1	02	$$$$	R2	25		R	$	$
		END ST		I	WASHINGTON AVE S																								
		INTRSECTN		B	LYNCH CREEK RD E	CO		Y																					
3.41	3.39	INTRSECTN		L	MASHELL AVE S	CO		Y	1	1						7A	23A	7A		23	1	02		R2	50		R		
3.42	3.40	ENTER CITY			EATONVILLE				1	1						7A	23A	7A		23	1	02	0360	R2	50		R	P	
3.43	3.41								1	1						4A	22A	4A		22	1	02	0360	R2	50		R	P	
3.63	3.61	LEAVE CITY			EATONVILLE				1	1						4A	22A	4A		22	1	02	$$$$	R2	50		R	$	
4.00	3.98	MP MARKER		L	4																								
4.01	3.99	INTRSECTN		L	OHOP VALLEY EXTENSION RD	CO		N																					
4.04	4.02	INTRSECTN		R	SKI PARK RD	CO		N																					

SR 161 MAINLINE STATE ROUTE - SRSH COUNTY PIERCE DOT DISTRICT 3

SRMP	B ARM	FEATURE	D	LR	DESCRIPTION	BRIDGE/UXING/XROAD OW	TC	L	NBR LNS D	I	DECREAS/DIV LFT SHD W/S	RDY W/S	RHT SHD W/S	MEDIAN WD/S	BR	INCRES/UNDI LFT SHD W/S	RDY W/S	RHT SHD W/S	SPC USE LNS WID	TOT RDY WID	MTCE A	SE	CITY NBR	ST FC	LEGAL SPEED D	IB	T R	P K	S T
4.05	4.03	ENTER CITY			EATONVILLE				1	1						4A	22A	4A		22	1	02	0360	R2	50		R	P	
4.09	4.07	INTRSECTN		R	OHOP CREEK DR N	CT		N																					
4.29	4.27	BEG BRIDGE	B		OHOP CREEK	ST			1	1						$$C	30A	$$C		30	1	02	0360	R2	50		R	P	
					BRDG NUM 161/003																								
4.30	4.28	END BRIDGE	B		OHOP CREEK				1	1						4A	22A	4A		22	1	02	$$$$	R2	50		R	$	
		LEAVE CITY			EATONVILLE																								
4.34	4.32	INTRSECTN		R	OROVILLE RD E	CO		N																					
4.99	4.97	MP MARKER		R	5																								
5.47	5.45	INTRSECTN		L	OHOP VALLEY RD	CO		N																					
5.64	5.62	INTRSECTN		R	CAMPBELL LN E	CO		N																					
5.91	5.89	ENT/EXIT		R	SCENIC VIEWPOINT	CO		N																					
5.94	5.92	ENT/EXIT		R	SCENIC VIEWPOINT	CO		N																					
6.00	5.98	MP MARKER		R	6																								
		INTRSECTN		L	BLAU RD	CO		N																					
6.12	6.10	INTRSECTN		L	EATONVILLE CUTOFF RD	CO		Y																					
6.16	6.14								1	1						4A	22A	4A		22	1	02		R2	55		R		
6.68	6.66								1	1						2A	22A	2A		22	1	02		R2	55		R		
7.00	6.98	MP MARKER		R	7																								
7.75	7.73	INTRSECTN		L	381ST ST E	CO		N																					
8.00	7.98	MP MARKER		R	8																								
8.12	8.10	INTRSECTN		R	376TH ST E	PV		N																					
8.70	8.68	INTRSECTN		L	JENSEN RD E	CO		N																					
8.77	8.75								1	1						3A	22A	3A		22	1	02		R2	55		R		
8.83	8.81	INTRSECTN		R	TREK DR E	CO		Y																					
8.94	8.92								1	1						3B	22B	3B		22	1	02		R2	55		R		
9.00	8.98	MP MARKER		R	9																								
9.03	9.01	INTRSECTN		R	CLEAR LAKE RD S	CO		N																					
9.08	9.06	INTRSECTN		R	W CLEAR LAKE RD E	CO		N																					
9.31	9.29	INTRSECTN		R	W CLEAR LAKE RD E	CO		N																					
9.52	9.50	INTRSECTN		R	CLEAR LAKE N RD E	CO		N																					
9.80	9.78	INTRSECTN		L	352ND ST E	CO		N																					
10.00	9.98	MP MARKER		R	10																								
10.09	10.07	INTRSECTN		R	THOMAS RD E	CO		N																					
10.17	10.15	BEG BRIDGE	B		TANWAX CREEK	ST																							
					BRDG NUM 161/006C																								
10.18	10.16	END BRIDGE	B		TANWAX CREEK																								

INTERSECTION DETAIL

SRMP	B ARM	TURN LANES L NEAR LGT WD	R NEAR LGT WD	L FAR LGT WD	R FAR LGT WD	ACCELERATION LANES LEFT LGT WD	L-CNTR LGT WD	R-CNTR LGT WD	RIGHT LGT WD
6.12	6.10	.02 12						.02 12	
8.83	8.81			.02 12			.01 12		

SR 161 MAINLINE STATE ROUTE - SRSH COUNTY PIERCE DOT DISTRICT 3

SRMP	B ARM	FEATURE	D	LR	DESCRIPTION	BRIDGE/UXING/XROAD OW	TC	L	NBR LNS D	I	DECREAS/DIV LFT SHD W/S	RDY W/S	RHT SHD W/S	MEDIAN WD/S	BR	INCRES/UNDI LFT SHD W/S	RDY W/S	RHT SHD W/S	SPC USE LNS WID	TOT RDY WID	MTCE A	SE	CITY NBR	ST FC	LEGAL SPEED D	IB	T R	P K	S T
10.21	10.19								1	1						3B	22B	3B		22	1	02		R2	55	R			
10.27	10.25	INTRSECTN		R	TANWAX DR E	CO		N																					
11.00	10.98	MP MARKER		R	11																								
11.06	11.04	INTRSECTN		L	BENSTON RD	CO		N																					
11.31	11.29	INTRSECTN		L	BARNEY LARSON RD	CO		N																					
12.00	11.98	MP MARKER		R	12																								
12.85	12.83	BEG BRIDGE B			SOUTH CREEK	ST																							
					BRDG NUM 161/007.25																								
12.86	12.84	END BRIDGE B			SOUTH CREEK																								
13.00	12.98	MP MARKER		R	13																								
13.06	13.04								1	1						3A	22A	3A		22	1	02		R2	55	R			
13.17	13.15	INTRSECTN		L	304TH ST E	CO	SG	Y																					
		INTRSECTN		R	KAPOWSIN HWY	CO	SG	Y																					
13.27	13.25								1	1						4A	22A	4A		22	1	02		R2	55	R			
13.98	13.96	MP MARKER		R	14																								
14.10	14.08	BEG BRIDGE B			DRAINAGE CREEK	ST																							
					BRDG NUM 161/008.25																								
14.11	14.09	END BRIDGE B			DRAINAGE CREEK																								
14.19	14.17	INTRSECTN		B	288TH ST E	CO		N																					
14.70	14.68	INTRSECTN		R	280TH ST E	CO		N																					
15.00	14.98	MP MARKER		R	15																								
15.09	15.07	INTRSECTN		L	274TH ST E	CO		N																					
15.70	15.68	INTRSECTN		R	264TH ST E	CO		Y																					
16.03	16.01	MP MARKER		R	16																								
16.13	16.11	BEG SU LN		R	CLIMBING		12A		1	1						4A	22A	8A	12	34	1	02		R2	55	R			
16.18	16.16	INTRSECTN		L	257TH ST CT E	CO		Y																					
16.30	16.28	INTRSECTN		R	255TH ST E	CO		N																					
16.39	16.37	BEG SU LN		L	CLIMBING		12A		1	1						8A	22A	8A	24	46	1	02		R2	55	R			
16.60	16.58	END SU LN		R	CLIMBING		12A		1	1						8A	22A	4A	12	34	1	02		R2	55	R			
16.65	16.63	INTRSECTN		L	249TH ST E	PV		Y																					
16.96	16.94	INTRSECTN		R	244TH ST E	CO		N																					
17.00	16.98	MP MARKER		R	17																								
17.32	17.30	INTRSECTN		R	238TH ST E	CO		Y																					
		INTRSECTN		L	PVT RD	PV		Y																					
17.42	17.40	END SU LN		L	CLIMBING		12A		1	1						4A	22A	4A	$$$	22	1	02		R2	55	R			
17.48	17.46	MISC FEATR		R	SGN ENT GRAHAM																								

INTERSECTION DETAIL

SRMP	B ARM	TURN LANES L NEAR LGT	WD	R NEAR LGT	WD	L FAR LGT	WD	R FAR LGT	WD	ACCELERATION LANES LEFT LGT	WD	L-CNTR LGT	WD	R-CNTR LGT	WD	RIGHT LGT	WD
13.17	13.15	.03	12			.04	12	.09	12								
15.70	15.68					.03	12										

SR 161 MAINLINE STATE ROUTE - SRSH COUNTY PIERCE DOT DISTRICT 3

SRMP	B ARM	FEATURE	D	LR	DESCRIPTION	BRIDGE/UXING/XROAD OW	TC	L	NBR LNS D	I	DECREAS/DIV LFT SHD W/S	RDY W/S	RHT SHD W/S	MEDIAN WD/S	BR	INCRES/UNDI LFT SHD W/S	RDY W/S	RHT SHD W/S	SPC USE LNS WID	TOT RDY WID	MTCE A	SE	CITY NBR	ST FC	LEGAL SPEED D	IB	T R	P K	S T
17.52	17.50								1	1						4A	22A	4A		22	1	02		R2	55	R		
17.58	17.56	INTRSECTN		R	234TH ST E	CO		Y	1	1						4A	22A	4A		22	1	02		R2	40	R		
17.69	17.67								1	1						4A	22A	4A		22	1	02		U2	40	R		
17.70	17.68	INTRSECTN		L	232ND ST E	CO		Y																				
17.83	17.81	BEG ST	I		MERIDIAN				1	1						4A	22A	4A		22	1	02		U2	40	R		*
		INTRSECTN		R	229TH ST E	CO		N																				
17.89	17.87	RR XING	B		NUM 397139F GRADE																							
18.00	17.98	MP MARKER		R	18																							
18.12	18.10								1	1						8A	22A	8A		22	1	02		U2	40	R		*
18.21	18.19	INTRSECTN		B	224TH ST E	CO	SG	Y																				
18.64	18.62	INTRSECTN		R	EUSTIS HUNT RD	CO		Y	1	1						8A	22A	8A		22	1	02		U2	50	R		*
		ENT/EXIT		L	PIERCE CO FAIRGROUNDS	CO		Y																				
19.00	18.98	MP MARKER		R	19																							
19.47	19.45	INTRSECTN		L	204TH ST E	CO		Y																				
19.72	19.70	INTRSECTN		R	200TH ST E	CO		Y																				
20.00	19.98	MP MARKER		R	20																							
20.04	20.02	INTRSECTN		R	GRAHAM RD E	CO		N	1	1						8A	22A	8A		22	1	01		U2	50	R		*
20.08	20.06	INTRSECTN		B	194TH ST E	CO		Y																				
20.28	20.26	INTRSECTN		L	191ST ST E	PV		Y																				
20.38	20.36	INTRSECTN		L	189TH ST E	PV		Y																				
20.52	20.50	INTRSECTN		B	187TH ST E	CO	AF	Y																				
21.00	20.98	MP MARKER		R	21																							
21.01	20.99	INTRSECTN		R	CO DUMP RD	CO		Y																				
21.20	21.18								1	1						8A	22A	8A		22	1	01		U2	45	R		*
21.29	21.27								1	1						8A	36A	8A		36	1	01		U2	45	R		*
21.32	21.30								1	2						6A	60A	8A		60	1	01		U2	45	R		*
21.36	21.34	INTRSECTN		L	176TH ST E	CO	SG	Y	2	2						10A	60A	10A		60	1	01		U2	45	R		*
		INTRSECTN		R	SUNRISE BLVD E	CO	SG	Y																				
21.37	21.35	WYE CONN		L	176TH ST E	CO		Y																				
21.45	21.43	ENT/EXIT		L	FRED MEYER	PV	SG	Y																				

INTERSECTION DETAIL

SRMP	B ARM	TURN LANES L NEAR LGT WD	R NEAR LGT WD	L FAR LGT WD	R FAR LGT WD	ACCELERATION LANES LEFT LGT WD	L-CNTR LGT WD	R-CNTR LGT WD	RIGHT LGT WD
18.21	18.19	.03 12		.03 12					
18.64	18.62	.02 11		.03 11					
19.47	19.45	.03 12						.03 12	
19.72	19.70			.03 11			.02 11		
20.08	20.06	.03 12		.03 12					
20.52	20.50			.03 12					
21.36	21.34	.03 12		.04 12		.06 12			
21.37	21.35				.08 12				
21.45	21.43	.04 12							

SR 161 MAINLINE STATE ROUTE - SRSH COUNTY PIERCE DOT DISTRICT 3

SRMP	B ARM	FEATURE	D	LR	DIRECTION TO INVENTORY / LEFT/RIGHT INDICATOR / DESCRIPTION	BRIDGE-UXING-XROAD-OW	TC	L	NBR LNS D	I	DECREAS/DIV LFT SHD W/S	RDY W/S	RHT SHD W/S	MEDIAN-WD/S	BR	INCRES/UNDI LFT SHD W/S	RDY W/S	RHT SHD W/S	SPC USE LNS WID	TOT RDY WID	MTCE A	SE	CITY NBR	ST FC	LEGAL SPEED D	IB	T R	P K	S T
21.47	21.45	BEG SU LN	C		TWO WAY TURN	12A			2	2						10A	48A	10A	12	60	1	01		U2	45		R		*
21.52	21.50								2	2						6A	48A	6A	12	60	1	01		U2	45		R		*
21.71	21.69	END SU LN	C		TWO WAY TURN	12A			2	2						6A	60A	6A	$$$	60	1	01		U2	45		R		*
21.72	21.70	ENT/EXIT	R		THUN AIRPORT FIELD		CO	Y																					
21.78	21.76	BEG SU LN	C		TWO WAY TURN	12A			2	2						6A	48A	6A	12	60	1	01		U2	45		R		*
22.00	21.98	MP MARKER	R		22																								
22.04	22.02								2	2						6A	48A	10A	12	60	1	01		U2	45		R		*
22.13	22.11								2	2						6A	48A	6A	12	60	1	01		U2	45		R		*
22.17	22.15	END SU LN	C		TWO WAY TURN	12A			2	2						6A	60A	6A	$$$	60	1	01		U2	45		R		*
22.22	22.20	INTRSECTN	B		160TH ST E		CO	SG Y																					
22.26	22.24	ENT FROM	L		BUSINESS		PV	Y																					
22.28	22.26	EXIT TO	L		BUSINESS		PV	Y																					
22.34	22.32	INTRSECTN	L		158TH ST E		CO	Y																					
22.35	22.33	BEG SU LN	C		TWO WAY TURN	12A			2	2						6A	48A	6A	12	60	1	01		U2	45		R		*
22.43	22.41	END SU LN	C		TWO WAY TURN	12A			2	2						6A	60A	6A	$$$	60	1	01		U2	45		R		*
22.48	22.46	INTRSECTN	L		156TH ST E		CO	Y																					
22.49	22.47	BEG SU LN	C		TWO WAY TURN	12A			2	2						6A	48A	6A	12	60	1	01		U2	45		R		*
22.68	22.66	END SU LN	C		TWO WAY TURN	12A			2	2						6A	60A	6A	$$$	60	1	01		U2	45		R		*
22.73	22.71	INTRSECTN	B		152ND ST E		CO	SG Y	2	2						9A	60A	9A		60	1	01		U2	40		R		*
22.79	22.77	BEG SU LN	C		TWO WAY TURN	12A			2	2						9A	48A	9A	12	60	1	01		U2	40		R		*
22.86	22.84	END SU LN	C		TWO WAY TURN	12A			2	2						9A	60A	9A	$$$	60	1	01		U2	40		R		*
22.91	22.89	INTRSECTN	B		149TH ST E		CO	Y																					
22.97	22.95	BEG SU LN	C		TWO WAY TURN	12A			2	2						9A	48A	9A	12	60	1	01		U2	40		R		*
23.00	22.98	MP MARKER	R		23																								
23.03	23.01	END SU LN	C		TWO WAY TURN	12A			2	2						9A	60A	9A	$$$	60	1	01		U2	40		R		*
23.04	23.02	INTRSECTN	R		147TH ST E		CO	Y																					
23.10	23.08	BEG SU LN	C		TWO WAY TURN	12A			2	2						9A	48A	9A	12	60	1	01		U2	40		R		*
23.18	23.16	END SU LN	C		TWO WAY TURN	12A			2	2						9A	60A	9A	$$$	60	1	01		U2	40		R		*
23.23	23.21	INTRSECTN	B		144TH ST E		CO	SG Y																					

INTERSECTION DETAIL

SRMP	B ARM	TURN LANES L NEAR LGT	WD	R NEAR LGT	WD	L FAR LGT	WD	R FAR LGT	WD	ACCELERATION LANES LEFT-- LGT	WD	L-CNTR LGT	WD	R-CNTR LGT	WD	RIGHT- LGT	WD
21.72	21.70					.03	12										
22.22	22.20	.03	12			.03	12										
22.28	22.26							.03	12								
22.34	22.32	.03	12														
22.48	22.46	.02	12														
22.73	22.71	.03	12			.03	12										
22.91	22.89	.03	12			.03	12										
23.04	23.02					.03	12										
23.23	23.21	.03	12			.03	12										

SR 161 MAINLINE STATE ROUTE - SRSH COUNTY PIERCE DOT DISTRICT 3

SRMP	B ARM	FEATURE	D	LR	DESCRIPTION	BRIDGE/UXING/XROAD OW	TC	L	NBR LNS D	I	DECREAS/DIV LFT SHD W/S	RDY W/S	RHT SHD W/S	MEDIAN WD/S	BR	INCRES/UNDI LFT SHD W/S	RDY W/S	RHT SHD W/S	SPC USE LNS	WID	TOT RDY WID	MTCE A	SE	CITY NBR	ST FC	LEGAL SPEED D	IB	T R	P K	S T
23.24	23.22								2	2						9A	60A	9A			60	1	01		U2	40	R		*
23.29	23.27	BEG SU LN	C		TWO WAY TURN	12A			2	2						9A	48A	9A	12		60	1	01		U2	40	R		*
23.37	23.35	END SU LN	C		TWO WAY TURN	12A			2	2						9A	60A	9A	$$$		60	1	01		U2	40	R		*
23.38	23.36	INTRSECTN	R		141ST ST E		CO			Y																			
23.45	23.43	BEG SU LN	C		TWO WAY TURN	12A			2	2						9A	48A	9A	12		60	1	01		U2	40	R		*
23.69	23.67	END SU LN	C		TWO WAY TURN	12A			2	2						9A	60A	9A	$$$		60	1	01		U2	40	R		*
23.74	23.72	INTRSECTN	B		136TH ST E		CO	SG		Y																			
23.80	23.78	BEG SU LN	C		TWO WAY TURN	12A			2	2						9A	48A	9A	12		60	1	01		U2	40	R		*
23.95	23.93	END SU LN	C		TWO WAY TURN	12A			2	2						9A	60A	9A	$$$		60	1	01		U2	40	R		*
23.98	23.96	INTRSECTN	R		132ND ST E		CO			Y																			
		ENT/EXIT	L		APT COMPLEX		PV			Y																			
24.00	23.98	MP MARKER	R		24																								
24.05	24.03	BEG SU LN	C		TWO WAY TURN	12A			2	2						9A	48A	9A	12		60	1	01		U2	40	R		*
24.10	24.08								2	2						9A	48A	9A	12		60	1	01		U2	35	R		*
24.19	24.17	END SU LN	C		TWO WAY TURN	12A			2	2						9A	60A	9A	$$$		60	1	01		U2	35	R		*
24.24	24.22	INTRSECTN	B		128TH ST E		CO	SG	Y	2	2					$$C	59A	$$C			59	1	01		U2	35	R		*
24.29	24.27	BEG SU LN	C		TWO WAY TURN	11A			2	2						C	48A	C	11		59	1	01		U2	35	R		*
24.51	24.49	INTRSECTN	R		123RD ST CT E		CO			Y																			
24.60	24.58	INTRSECTN	B		122ND ST E		CO			Y																			
24.68	24.66	END SU LN	C		TWO WAY TURN	11A			2	2						C	59A	C	$$$		59	1	01		U2	35	R		*
24.69	24.67	MISC FEATR	R		SGN ENT PUYALLUP																								
24.73	24.71	ENTER CITY			PUYALLUP				2	2						C	59A	C			59	1	01	1030	U2	35	R	P	*
		INTRSECTN	R		47TH AVE SE		CT	SG		Y																			
		INTRSECTN	L		120TH ST E		CT	SG		Y																			
24.79	24.77	BEG SU LN	C		TWO WAY TURN	11A			2	2						C	48A	C	11		59	1	01	1030	U2	35	R	P	*
24.87	24.85	ENT/EXIT	R		SHOPPING CENTER		PV			Y																			
		INTRSECTN	L		118TH ST E		CO			Y																			
24.93	24.91	END SU LN	C		TWO WAY TURN	11A			2	2						C	59A	C	$$$		59	1	01	1030	U2	35	R	P	*
25.00	24.98	INTRSECTN	L		43RD AVE SW		CT	SG		Y																			
		INTRSECTN	R		43RD AVE SE		CT	SG		Y																			
25.06	25.04	BEG SU LN	C		TWO WAY TURN	11A			2	2						C	48A	C	11		59	1	01	1030	U2	35	R	P	*
25.19	25.17	END SU LN	C		TWO WAY TURN	11A			2	2						C	59A	C	$$$		59	1	01	1030	U2	35	R	P	*

INTERSECTION DETAIL

SRMP	B ARM	TURN LANES L NEAR LGT	WD	R NEAR LGT	WD	L FAR LGT	WD	R FAR LGT	WD	ACCELERATION LANES LEFT LGT	WD	L-CNTR LGT	WD	R-CNTR LGT	WD	RIGHT LGT	WD
23.38	23.36					.03	12										
23.74	23.72	.03	12			.03	12										
23.98	23.96	.02	12			.03	12	.02	10								
24.24	24.22	.03	11			.03	11										
24.73	24.71	.03	11			.03	11										
25.00	24.98	.03	11			.03	11										

SR 161 MAINLINE STATE ROUTE - SRSH COUNTY PIERCE DOT DISTRICT 3

SRMP	B	ARM	FEATURE	D	LR	DESCRIPTION	BRIDGE/UXING/XROAD OW	TC	L	NBR LNS D	I	DECREAS/DIV LFT SHD W/S	RDY W/S	RHT SHD W/S	MEDIAN WD/S	BR	INCRES/UNDI LFT SHD W/S	RDY W/S	RHT SHD W/S	SPC USE LNS WID	TOT RDY WID	MTCE A	SE	CITY NBR	ST FC	LEGAL SPEED D	IB	T R	P K	S T
25.22		25.20	WYE CONN		L	39TH AVE SW	CT		Y	2	2							C	59A	C		59	1	01	1030	U2		35	R	P *
25.25		25.23	INTRSECTN		L	39TH AVE SW	CT	SG	Y																					
			INTRSECTN		R	39TH AVE SE	CT	SG	Y																					
25.28		25.26	WYE CONN		L	39TH AVE SW	CT		Y	3	2							C	70A	C		70	1	01	1030	U2		35	R	P *
25.37		25.35	INTRSECTN		B	37TH AVE SE	CT	SG	Y																					
25.38		25.36	WYE CONN		L	37TH AVE SE	CT		Y	3	3							C	94A	C		94	1	01	1030	U2		35	R	P *
			WYE CONN		R	37TH AVE SE	CT		Y																					
25.49		25.47	WYE CONN		R	35TH AVE SE	CT		Y																					
25.50		25.48	INTRSECTN		B	35TH AVE SE	CT	SG	Y	4	3							C	99A	C		99	1	01	1030	U2		35	R	P *
25.52		25.50	WYE CONN		R	35TH AVE SE	CT		Y																					
25.58		25.56								4	2							C	99A	C		99	1	01	1030	U2		35	R	$ *
25.65		25.63	WYE CONN		R	MERIDIAN ST	CT		Y																					
25.66		25.64	END ST	I		MERIDIAN				2	2	4A	22A		11A	UP		$	22A	6A		44	1	01	1030	U2		35	R	$
			INTRSECTN		R	MERIDIAN ST	CT	SG	Y																					
25.67		25.65	WYE CONN		R	MERIDIAN ST	CT		Y																					
25.75		25.73	WYE CONN		L	ON RAMP	ST		Y	1	1	$$$	$$$		$$$$	$$		5A	33A	6A		33	1	01	1030	U2		35	R	
			WYE CONN		R	OFF RAMP	ST		Y																					
25.76		25.74	LEAVE CITY			PUYALLUP				1	1							5A	33A	6A		33	1	01	$$$$	U2		35	R	
			ON RAMP		L	SR 512	ST	SG	Y																					
			OFF RAMP		R	SR 512	ST	SG	Y																					
25.80		25.78	BEG BRIDGE B			SR 512	ST			1	1						$$C	40A	$$C		40	1	01		U2		35	R		
						BRDG NUM 161/010																								
25.85		25.83	END BRIDGE B			SR 512				$	$							$	$$$	$		$$$	$	$$		$$		$$	$	
			BEG COINCI			SR 512 MP008.74																								
			END CTLSEC			CONTROL SECTION 2745																								
28.69B		28.67	BEG EQ			BEGIN BACK																								
29.17B		29.15	BEG COINCI			SR 167 MP005.98																								
			END COINCI			SR 512 MP012.06																								
29.43B		29.41	BEG COINCI			SR 167COPUYALP MP005.72																								
			END COINCI			SR 167 MP005.72																								
28.73		29.87	ENTER CITY			PUYALLUP				2	2						10A	93A	C		93	1	01	1030	U2		35	R	P *

INTERSECTION DETAIL

SRMP	B	ARM	TURN LANES L NEAR LGT WD	R NEAR LGT WD	L FAR LGT WD	R FAR LGT WD	ACCELERATION LANES LEFT-- LGT WD	L-CNTR LGT WD	R-CNTR LGT WD	RIGHT- LGT WD
25.25		25.23	.03 11		.05 11					
25.28		25.26				.02 11				
25.37		25.35	.04 11		.08 22					
25.50		25.48	.02 11		.06 11					
25.65		25.63		.07 11						
25.66		25.64			.03 12					
25.76		25.74			.03 11					

SR 161 MAINLINE STATE ROUTE - SRSH COUNTY PIERCE DOT DISTRICT 3

SRMP	B ARM	FEATURE	D	LR	DESCRIPTION	BRIDGE/UXING/XROAD OW	TC	L	NBR LNS D	I	DECREAS/DIV LFT SHD W/S	RDY W/S	RHT SHD W/S	MEDIAN WD/S	BR	INCRES/UNDI LFT SHD W/S	RDY W/S	RHT SHD W/S	SPC USE LNS WID	TOT RDY WID	MTCE A	SE	CITY NBR	ST FC	LEGAL SPEED D	IB	T R	P K	S T
28.73	29.87	EQUATION			029.89B=028.73				2	2						10A	93A	C		93	1	01	1030	U2	35	R	P	*
		BEG CTLSEC			CONTROL SECTION 2736																								
		BEG ST	I		MERIDIAN N																								
		INTRSECTN		R	SR 167 COUPLET	ST	SG	Y																					
		END COINCI			SR 167COPUYALP MP006.18																								
28.78	29.92	WYE CONN		B	VALLEY AVE E	CT		Y	2	2						2A	72A	C		72	1	01	1030	U2	35	R	P	*
28.80	29.94	INTRSECTN		B	VALLEY AVE E	CT	SG	Y	2	2						2A	60A	10A		60	1	01	1030	U2	35	R	P	*
28.82	29.96	WYE CONN		L	VALLEY AVE E	CT		Y																					
28.84	29.98								2	1						2A	50A	10A		50	1	01	1030	U2	35	R	P	*
28.88	30.02								2	1						2A	36A	8A		36	1	01	1030	U2	35	R	P	*
28.89	30.03								2	1						2A	36A	8A		36	1	01	1030	U2	40	R	P	*
28.92	30.06								2	1						$$C	46A	8A		46	1	01	1030	U2	40	R	P	*
29.00	30.14	MP MARKER		R	29																								
29.03	30.17	INTRSECTN		R	SPENCER RD NE	CT		Y	1	1						2A	24A	4A		24	1	01	1030	U2	40	R	P	*
		ENT/EXIT		L	BUSINESS	PV		Y																					
29.06	30.20	END ST	I		MERIDIAN N																								
		BEG ST	I		MERIDIAN E																								
29.22	30.36	RR XING		B	NUM 396611J STRUCTURE				1	1						$$C	24P	$$C		24	1	01	1030	U2	40	R	P	*
		BEG BRIDGE		B	UP RR	ST																							
					BRDG NUM 161/022																								
29.24	30.38	LEAVE CITY			PUYALLUP				1	1						C	24P	C		24	1	01	0362	U2	40	R	P	*
		ENTER CITY			EDGEWOOD																								
29.27	30.41	END BRIDGE		B	UP RR				1	1						2A	24A	4A		24	1	01	0362	U2	40	R	P	*
29.49	30.63	INTRSECTN		R	DECHAUX RD E	CT		N																					
29.53	30.67	BEG SU LN		R	CLIMBING		11A		1	1						2A	24A	4A	11	35	1	01	0362	U2	40	R	P	*
30.02	31.16	MP MARKER		L	30																								
30.07	31.21	INTRSECTN		R	102ND AVE E	CT		Y																					
30.34	31.48	EXIT TO		R	CHRISELLA RD E	CT		Y																					
30.35	31.49	INTRSECTN		B	36TH ST E	CT	SG	Y	1	1						4A	34A	4A	11	45	1	01	0362	U2	40	R	P	*
30.38	31.52	BEG SU LN		C	TWO WAY TURN		11A		1	1						4A	23A	4A	22	45	1	01	0362	U2	40	R	P	*
30.43	31.57	END SU LN		R	CLIMBING		11A		1	1						4A	23A	4A	11	34	1	01	0362	U2	40	R	P	*
30.59	31.73	INTRSECTN		B	32ND ST E	CT		Y																					
30.78	31.92	INTRSECTN		R	29TH ST E	CT		Y																					
31.02	32.16	END SU LN		C	TWO WAY TURN		11A		1	1						4A	34A	4A	$$$	34	1	01	0362	U2	40	R	P	*

INTERSECTION DETAIL

SRMP	B ARM	TURN LANES L NEAR LGT WD	R NEAR LGT WD	L FAR LGT WD	R FAR LGT WD	ACCELERATION LANES LEFT-- LGT WD	L-CNTR LGT WD	R-CNTR LGT WD	RIGHT- LGT WD
28.78	29.92		.05 12						
28.80	29.94	.04 22		.04 11					
29.03	30.17	.03 12		.02 12					
30.35	31.49	.02 11		.02 11					

SR 161 MAINLINE STATE ROUTE - SRSH COUNTY PIERCE DOT DISTRICT 3

SRMP	B ARM	FEATURE	D LR	DIRECTION TO INVENTORY / LEFT/RIGHT INDICATOR / DESCRIPTION	BRIDGE/UXING/XROAD OW TC L	NBR LNS D I	DECREAS/DIV LFT SHD W/S	RDY W/S	RHT SHD W/S	MEDIAN WD/S	BR	INCRES/UNDI LFT SHD W/S	RDY W/S	RHT SHD W/S	SPC USE LNS WID	TOT RDY WID	MTCE A	SE	CITY NBR	ST FC	LEGAL SPEED D	IB	T R	P K	S T
31.02	32.16	MP MARKER	R	31		1 1						4A	34A	4A		34	1	01	0362	U2	40	R	P	*	
31.08	32.22	INTRSECTN	B	24TH ST E	CT SG Y																				
31.13	32.27	BEG SU LN	C	TWO WAY TURN 11A		1 1						4A	23A	4A	11	34	1	01	0362	U2	40	R	P	*	
31.42	32.56	INTRSECTN	L	18TH ST CT E	CT Y																				
31.58	32.72	INTRSECTN	R	16TH ST E	CT Y																				
		INTRSECTN	L	TAYLOR ST E	CT Y																				
31.68	32.82	INTRSECTN	L	REDWOOD ST	CT Y																				
31.74	32.88	ENT/EXIT	L	SURPRISE LAKE VILLAGE	PV Y																				
		INTRSECTN	R	13TH ST CT E	CT Y																				
31.87	33.01	ENT/EXIT	L	SHOPPING CENTER	PV Y																				
31.96	33.10	ENT/EXIT	L	SHOPPING CENTER	PV Y	1 1						10A	23A	4A	11	34	1	01	0362	U2	40	R	P	*	
31.99	33.13					1 1						10A	34A	4A	11	45	1	01	0362	U2	40	R	P	*	
32.02	33.16	END SU LN	C	TWO WAY TURN 11A		1 1						10A	34A	4A	$$$	34	1	01	0362	U2	40	R	P	*	
32.03	33.17	MP MARKER	R	32																					
32.09	33.23	INTRSECTN	R	8TH ST E	CT SG Y																				
		INTRSECTN	L	MILTON WAY (OLD SR 514)	CT SG Y																				
32.10	33.24	WYE CONN	L	MILTON WAY	CT Y	2 1						10A	45A	4A		45	1	01	0362	U2	40	R	P	*	
32.12	33.26	WYE CONN	R	JOVITA BLVD E	CT Y																				
32.13	33.27	INTRSECTN	R	JOVITA BLVD E	CT SG Y																				
		ENT/EXIT	L	SHOPPING CENTER	PV SG Y																				
32.18	33.32	ENT/EXIT	L	SHOPPING CENTER	PV Y																				
32.20	33.34	BEG SU LN	C	TWO WAY TURN 11A		2 1						6A	34A	4A	11	45	1	01	0362	U2	40	R	P	*	
32.31	33.45	BEG SU LN	L	CLIMBING 11A		1 1						6A	23A	4A	22	45	1	01	0362	U2	40	R	P	*	
32.35	33.49					1 1						6A	23A	3A	22	45	1	01	0362	U2	40	R	P	*	
32.45	33.59	END SU LN	C	TWO WAY TURN 11A		1 1						11A	26A	4A	11	37	1	01	0362	U2	40	R	P	*	
32.48	33.62	INTRSECTN	R	MILITARY RD	CT Y																				
32.53	33.67					1 1						11A	36A	6A	11	47	1	01	0362	U2	40	R	P	*	
32.55B	33.69	BEG EQ		BEGIN BACK																					
32.55	33.72	LEAVE DIST		3		1 1						11A	36A	6A	11	47	1	01	$$$$	U2	40	R	P	*	
		LEAVE CITY		EDGEWOOD																					
		END CTLSEC		CONTROL SECTION 2736																					
		LEAVE CO		PIERCE																					

INTERSECTION DETAIL

SRMP	B ARM	TURN LANES L NEAR LGT WD	R NEAR LGT WD	L FAR LGT WD	R FAR LGT WD	ACCELERATION LANES LEFT-- LGT WD	L-CNTR LGT WD	R-CNTR LGT WD	RIGHT- LGT WD
31.08	32.22	.03 11		.03 11					
32.09	33.23	.04 11		.04 11					
32.13	33.27	.02 11		.04 11	.04 11				

SR 161 MAINLINE STATE ROUTE - SRSH COUNTY KING DOT DISTRICT 1

SRMP	B ARM	FEATURE	D	LR	DESCRIPTION	BRIDGE/UXING/XROAD OW	TC	L	NBR LNS D	I	DECREAS/DIV LFT SHD W/S	RDY W/S	RHT SHD W/S	MEDIAN WD/S	BR	INCRES/UNDI LFT SHD W/S	RDY W/S	RHT SHD W/S	SPC USE LNS	WID	TOT RDY WID	MTCE A	SE	CITY NBR	ST FC	LEGAL SPEED D	IB	T R	P K	S T
32.55	33.72	ENTER CO			KING				1	1						11A	36A	6A	11		47	4	02	0785	U2	40	R	P	*
		ENTER CITY			MILTON																									
		EQUATION			032.58B=032.55																									
		BEG CTLSEC			CONTROL SECTION 1731																									
		MISC FEATR		L	SGN ENT KING CO																									
32.58	33.75	INTRSECTN		R	MILITARY RD S		CT			Y																				
32.68	33.85								1	1						11A	26A	4A	11		37	4	02	0785	U2	40	R	P	*
32.76	33.93	END SU LN		L	CLIMBING	11A			1	1						11A	23A	4A	$$$		23	4	02	0785	U2	40	R	P	*
32.80	33.97								1	1						11A	23A	4A			23	4	02	0785	U2	45	R	P	*
32.84	34.01								1	1						6A	23A	6A			23	4	02	0785	U2	45	R	P	*
32.93	34.10	INTRSECTN		B	28TH AVE S		CT	SG		Y																				
32.94	34.11	LEAVE CITY			MILTON				1	1						6A	23A	6A			23	4	02	$$$$	U2	45	R	$	*
32.99	34.16	MP MARKER		R	33																									
33.05	34.22	INTRSECTN		L	S 377TH ST		CO		1	1						3A	23A	7A			23	4	02		U2	45	R		*
33.54	34.71	INTRSECTN		R	S 370TH ST		CO			Y																				
33.70	34.87								1	1						12A	22A	14A			22	4	02		U2	45	R		*
33.75	34.92	INTRSECTN		L	19TH WAY S		CO	SG		Y																				
33.82	34.99								1	1						12A	22A	7A			22	4	02		U2	45	R		*
33.86	35.03								1	1						8A	22A	10A			22	4	02		U2	45	R		*
33.98	35.15	INTRSECTN		R	S 363RD PL		CO			N																				
33.99	35.16	MP MARKER		R	34																									
34.07	35.24								2	2						8A	56A	10A			56	4	02		U2	45	R		*
34.10	35.27								2	2						$$C	62A	$$C			62	4	02		U2	45	R		*
34.14	35.31	INTRSECTN		R	S 360TH ST		CO	SG		Y																				
		INTRSECTN		L	MILTON RD S		CO	SG		Y																				
34.20	35.37	ENTER CITY			FEDERAL WAY				2	2						C	62A	C			62	4	02	0443	U2	45	R	P	*
34.21	35.38	BEG SU LN		C	TWO WAY TURN	12P			2	2						C	62P	C	12		74	4	02	0443	U2	45	R	P	*
		BEG BRIDGE	B		SR 5		ST																							
					BRDG NUM 161/102																									
34.28	35.45	END BRIDGE	B		SR 5				2	2						C	54A	C	12		66	4	02	0443	U2	45	R	P	*
		CHG SU LN		C	TWO WAY TURN	12A																								
34.29	35.46	MISC FEATR		R	SGN ENT FEDERAL WAY																									
34.44	35.61	END SU LN		C	TWO WAY TURN	12A			2	2						C	66A	C	$$$		66	4	02	0443	U2	45	R	P	*
34.50	35.67	INTRSECTN		R	S 356TH ST		PV	SG		Y																				

INTERSECTION DETAIL

SRMP	B ARM	TURN LANES L NEAR LGT WD	R NEAR LGT WD	L FAR LGT WD	R FAR LGT WD	ACCELERATION LANES LEFT LGT WD	L-CNTR LGT WD	R-CNTR LGT WD	RIGHT LGT WD
32.58	33.75			.03 11					
32.93	34.10	.03 10		.03 10					
33.75	34.92	.05 12			.05 12				
34.14	35.31	.04 12		.04 12					

SR 161 MAINLINE STATE ROUTE - SRSH COUNTY KING DOT DISTRICT 1

SRMP	B	ARM	FEATURE	D	LR	DESCRIPTION	BRIDGE/UXING/XROAD OW	TC	L	NBR LNS D	I	DECREAS/DIV LFT SHD W/S	RDY W/S	RHT SHD W/S	MEDIAN WD/S	BR	INCRES/UNDI LFT SHD W/S	RDY W/S	RHT SHD W/S	SPC USE LNS WID	TOT RDY WID	MTCE A	SE	CITY NBR	ST FC	LEGAL SPEED D	IB	T R	P K	S T
34.50		35.67	INTRSECTN		L	S 356TH ST		CT	SG	Y 2	2							C	66A	C	66	4	02	0443	U2	45	R	P	*
34.56		35.73	BEG SU LN		C	TWO WAY TURN	12A			2	2							C	54A	C	12 66	4	02	0443	U2	45	R	P	*
34.64		35.81	ENT/EXIT		L	SHOPPING CENTER		PV		Y																			
34.69		35.86	END SU LN		C	TWO WAY TURN	12A			2	2							C	66A	C	$$$ 66	4	02	0443	U2	45	R	P	*
34.75		35.92	ENT/EXIT		R	SHOPPING CENTER		PV	SG	Y																			
			INTRSECTN		L	S 352ND ST		CT	SG	Y																			
34.80		35.97	BEG SU LN		C	TWO WAY TURN	12A			2	2							C	54A	C	12 66	4	02	0443	U2	45	R	P	*
34.81		35.98	INTRSECTN		L	S 351ST ST		CT		Y																			
34.85		36.02	ENT/EXIT		R	SHOPPING CENTER		PV		Y																			
34.88		36.05	END SU LN		C	TWO WAY TURN	12A			2	2							C	66A	C	$$$ 66	4	02	0443	U2	45	R	P	*
34.92		36.09	ENT/EXIT		R	SHOPPING CENTER		PV		Y																			
34.98		36.15	WYE CONN		R	SR 18		ST		Y																			
35.00		36.17	END ST	I		ENCHANTED PKWY S																							
			INTRSECTN		B	SR 18		ST	SG	Y																			
			END CTLSEC			CONTROL SECTION 1731																							
			END ROUTE																										

INTERSECTION DETAIL

SRMP	B	ARM	TURN LANES L NEAR LGT	WD	R NEAR LGT	WD	L FAR LGT	WD	R FAR LGT	WD	ACCELERATION LANES LEFT-- LGT	WD	L-CNTR LGT	WD	R-CNTR LGT	WD	RIGHT- LGT	WD
34.50		35.67	.04	12			.04	12										
34.75		35.92	.03	12			.03	12										
34.98		36.15			.04	14												
35.00		36.17	.08	22														

SR 162 MAINLINE STATE ROUTE - SRSH COUNTY PIERCE DOT DISTRICT 3

SRMP	B ARM	FEATURE	D LR	DESCRIPTION	BRIDGE/UXING/XROAD OW TC L	NBR LNS D I	DECREAS/DIV LFT SHD W/S	RDY W/S	RHT SHD W/S	MEDIAN WD/S BR	INCRES/UNDI LFT SHD W/S	RDY W/S	RHT SHD W/S	SPC USE LNS WID	TOT RDY WID	MTCE A SE	CITY NBR	ST FC	LEGAL SPEED D	IB	T R	P K	S T
0.00	0.00	BEG ROUTE		MAIN ROUTE		1 1					C	42A	C		42	1 01	1270	U3	35		L	P	
				SR 410/SUMNER TO SR 165																			
		ENTER CITY		SUMNER																			
		BEG CTLSEC		CONTROL SECTION 2733																			
		BEG BRIDGE B		SR 410	ST																		
				BRDG NUM 162/002																			
0.04	0.04	END BRIDGE B		SR 410																			
0.07	0.07	OFF RAMP	L	SR 410	ST SG Y	1 1					$	42A	C		42	1 01	1270	U3	35		L	P	
0.08	0.08	ON RAMP	R	SR 410	ST SG Y	1 1					8A	33A	6A		33	1 01	1270	U3	35		L	P	
0.11	0.11	BEG SU LN	C	TWO WAY TURN 11A		1 1					8A	22A	6A	11	33	1 01	1270	U3	35		L	P	
0.17	0.17	INTRSECTN	L	74TH ST E	CT Y																		
0.19	0.19	INTRSECTN	R	74TH ST CT E	CT Y																		
0.29	0.29	INTRSECTN	R	75TH ST CT E	CT N																		
0.31	0.31	END SU LN	C	TWO WAY TURN 11A		1 1					8A	33A	6A	$$$	33	1 01	1270	U3	35		L	P	
0.33	0.33	INTRSECTN	R	RIVER GROVE DR	CT SG Y	1 1					8A	22A	6A		22	1 01	1270	U3	35		L	P	
0.45	0.45					1 1					6A	22A	6A		22	1 01	1270	U3	35		L	P	
0.51	0.51	BEG BRIDGE B		PUYALLUP RIVER	ST	1 1					$$C	26A	$$C		26	1 01	1270	U3	35		L	P	
				BRDG NUM 162/004																			
0.53	0.53	LEAVE CITY		SUMNER		1 1					C	26A	C		26	1 01	$$$$	U3	35		L	$	
0.56	0.56	END BRIDGE B		PUYALLUP RIVER		1 1					6A	22A	6A		22	1 01		U3	35		L		
0.58	0.58	INTRSECTN	R	80TH ST E	CO N																		
0.63	0.63	MP MARKER	R	3																			
3.21	0.83	EQUATION		000.83 =003.21																			
		INTRSECTN	R	PIONEER WAY E	CO Y																		
		INTRSECTN	L	BOWMAN HILTON RD E	CO Y																		
3.23	0.85					1 1					6A	22A	6A		22	1 01		U3	50		L		
3.40	1.02	BEG SU LN	C	TWO WAY TURN 12A		1 1					6A	22A	6A	12	34	1 01		U3	50		L		
3.44	1.06	INTRSECTN	L	87TH ST CT E	CO N																		
3.49	1.11	INTRSECTN	L	88TH ST E	PV N																		
3.52	1.14	END SU LN	C	TWO WAY TURN 12A		1 1					6A	22A	6A	$$$	22	1 01		U3	50		L		
3.69	1.31	MISC FEATR	R	SGN ENT ALDERTON																			
3.84	1.46					1 1					6A	24A	6A		24	1 01		U3	50		L		
3.95	1.57	INTRSECTN	B	96TH ST E	CO Y																		
4.00	1.62	MP MARKER	R	4																			

INTERSECTION DETAIL

SRMP	B ARM	TURN LANES L NEAR LGT WD	R NEAR LGT WD	L FAR LGT WD	R FAR LGT WD	ACCELERATION LANES LEFT LGT WD	L-CNTR LGT WD	R-CNTR LGT WD	RIGHT LGT WD
0.07	0.07	.03 11							
0.33	0.33			.03 11					
3.21	0.83	.03 10		.03 10					
3.95	1.57	.04 12		.03 12					

SR 162 MAINLINE STATE ROUTE - SRSH COUNTY PIERCE DOT DISTRICT 3

SRMP	B ARM	FEATURE	D	LR	DIRECTION TO INVENTORY / LEFT/RIGHT INDICATOR / DESCRIPTION	BRIDGE-UXING-XROAD- OW	TC	L	NBR LNS D	I	WIDTH AND SURFACE INFORMATION: DECREAS/DIV LFT SHD W/S	RDY W/S	RHT SHD W/S	MEDIAN-WD/S	BR	INCRES/UNDI LFT SHD W/S	RDY W/S	RHT SHD W/S	SPC USE LNS WID	TOT RDY WID	MTCE A	SE	CITY NBR	CLASSIFICATIONS: ST FC	LEGAL SPEED D	IB	T R	P K	S T
4.01	1.63								1	1						6A	24A	6A		24	1	01		U3	50	L			
4.05	1.67								1	1						6A	22A	6A		22	1	01		U3	50	L			
4.09	1.71	MISC FEATR		L	SGN ENT ALDERTON																								
4.30	1.92								1	1						4A	22A	4A		22	1	01		U3	50	L			
4.40	2.02	INTRSECTN		L	102ND ST E	PV		N																					
4.45	2.07	INTRSECTN		L	103RD ST E	CO		N																					
4.65	2.27	INTRSECTN		L	106TH ST E	CO		N																					
5.00	2.62	MP MARKER		R	5																								
5.18	2.80	INTRSECTN		L	115TH ST E	CO		N																					
5.24	2.86	INTRSECTN		R	115TH ST CT E	CO		N																					
5.35	2.97	INTRSECTN		R	MILITARY RD E	CO		Y	1	1						3A	23A	3A		23	1	01		U3	50	L			
5.36	2.98	WYE CONN		R	MILITARY RD E	CO		Y																					
5.77	3.39	MISC FEATR		R	SGN ENT MCMILLIN																								
6.05	3.67	MP MARKER		R	6																								
6.11	3.73	INTRSECTN		B	128TH ST E	CO	SG	Y																					
6.56	4.18	INTRSECTN		R	136TH ST E	CO		Y																					
6.81	4.43	BEG BRIDGE B			PUYALLUP RIVER BRDG NUM 162/006	ST			1	1						$$C	22A	$$C		22	1	01		U3	50	L			
6.83	4.45								1	1						C	22A	C		22	1	01		R3	50	L			
6.85	4.47	END BRIDGE B			PUYALLUP RIVER				1	1						4A	22A	4A		22	1	01		R3	50	L			
6.90	4.52	ENT/EXIT		R	FOOTHILLS TRAIL	CO		Y																					
7.09	4.71	MP MARKER		R	7																								
7.17	4.79	INTRSECTN		R	144TH ST E	CO		N																					
7.27	4.89	INTRSECTN		L	145TH ST E	CO		N																					
7.33	4.95	INTRSECTN		R	146TH ST E	PV		Y																					
7.40	5.02	INTRSECTN		L	147TH ST CT E	CO		N																					
7.54	5.16	INTRSECTN		R	149TH ST CT E	PV		N																					
8.03	5.65	MISC FEATR		R	SGN ENT ORTING																								
8.04	5.66	MP MARKER		R	8																								
8.06	5.68	ENTER CITY			ORTING				1	1						4A	22A	4A		22	1	01	0940	R3	50	L	P		
8.11	5.73	INTRSECTN		R	WILLIAMS BLVD NW	CT		Y																					
8.60	6.22								1	1						4A	22A	4A		22	1	01	0940	R3	35	L	P		

INTERSECTION DETAIL

SRMP	B ARM	TURN LANES: L NEAR LGT WD	R NEAR LGT WD	L FAR LGT WD	R FAR LGT WD	ACCELERATION LANES: LEFT-- LGT WD	L-CNTR LGT WD	R-CNTR LGT WD	RIGHT- LGT WD
5.35	2.97		.05 12	.07 12					
6.11	3.73	.06 12		.03 12					
6.56	4.18			.03 11			.02 11		
7.33	4.95		.06 12	.04 12			.03 12		
7.54	5.16		.02 14						
8.11	5.73		.05 12	.04 12			.06 12		

SR 162 MAINLINE STATE ROUTE - SRSH COUNTY PIERCE DOT DISTRICT 3

SRMP	B ARM	FEATURE	D	LR	DESCRIPTION	BRIDGE/UXING/XROAD OW	TC	L	NBR LNS D	I	DECREAS/DIV LFT SHD W/S	RDY W/S	RHT SHD W/S	MEDIAN WD/S	BR	INCRES/UNDI LFT SHD W/S	RDY W/S	RHT SHD W/S	SPC USE LNS WID	TOT RDY WID	MTCE A	SE	CITY NBR	ST FC	LEGAL SPEED D	IB	T R	P K	S T
8.64	6.26								1	1						4A	22A	4A		22	1	01	0940	R3	35	L	P	
8.77	6.39	INTRSECTN		R	OLD PIONEER WAY E		CT	Y																				
8.83	6.45	BEG SU LN		C	TWO WAY TURN	12A			1	1						4A	22A	4A	12	34	1	01	0940	R3	35	L	P	
8.88	6.50	END SU LN		C	TWO WAY TURN	12A			1	1						4A	22A	4A	$$$	22	1	01	0940	R3	35	L	P	
8.93	6.55	INTRSECTN		R	WHITEHAWK BLVD NW		CT	Y																				
9.00	6.62	MP MARKER		R	9																							
9.20	6.82	EXIT TO		R	SHOPPING CENTER		PV	Y																				
9.21	6.83	ENT/EXIT		L	ORTING HIGH SCHOOL		CT	Y																				
9.23	6.85								1	1						4A	22A	4A		22	1	01	0940	R3	25	L	P	
9.30	6.92	ENT/EXIT		L	ORTING HIGH SCHOOL		CT	Y																				
9.34	6.96	BEG ST	I		WASHINGTON AVE N				1	1						4A	22A	4A		22	1	01	0940	R3	25	L	P	*
		INTRSECTN		R	WHITESELL ST NW		CT	Y																				
		INTRSECTN		L	WHITESELL ST NE		CT	Y																				
9.37	6.99	WYE CONN		L	WHITESELL ST NE		CT	N																				
9.44	7.06	INTRSECTN		L	LEBER ST NE		CT	Y	1	1						$$C	30A	5A		30	1	01	0940	R3	25	L	B	*
9.49	7.11								1	1						C	30A	12A		30	1	01	0940	R3	25	L	B	*
9.54	7.16	END ST	I		WASHINGTON AVE N				1	1						C	44A	$$C		44	1	01	0940	R3	25	L	B	*
		BEG ST	I		WASHINGTON AVE S																							
		INTRSECTN		R	CALISTOGA ST W		CT	SG Y																				
		INTRSECTN		L	CALISTOGA ST E		CT	SG Y																				
9.64	7.26	INTRSECTN		L	TRAIN ST SE		CT	Y																				
		INTRSECTN		R	TRAIN ST SW		CT	Y																				
9.73	7.35	END ST	I		WASHINGTON AVE S				1	1						1A	23A	3A		23	1	01	0940	R3	25	L	P	*
		BEG ST	I		BRIDGE ST S																							
		INTRSECTN		L	WASHINGTON AVE SE		CT	Y																				
		INTRSECTN		L	BRIDGE ST SE		CT	Y																				
9.77	7.39	INTRSECTN		R	VAN SCOYOC AVE SW		CT	Y																				
9.80	7.42	END ST	I		BRIDGE ST S				1	1						2A	23A	2A		23	1	01	0940	R3	25	L	P	*
		BEG ST	I		HARMAN WAY S																							
		INTRSECTN		R	BRIDGE ST S		CT																					
		INTRSECTN		R	CORRIN AVE SW		CT																					
9.84	7.46	INTRSECTN		L	CORRIN AVE SE		CT	Y																				
9.90	7.52	WYE CONN		L	CORRIN AVE SE		CT	Y																				
9.99	7.61	INTRSECTN		R	KANSAS ST SW		CT	Y	1	1						3A	23A	3A		23	1	01	0940	R3	25	L	P	*

INTERSECTION DETAIL

SRMP	B ARM	TURN LANES L NEAR LGT	WD	R NEAR LGT	WD	L FAR LGT	WD	R FAR LGT	WD	ACCELERATION LANES LEFT LGT	WD	L-CNTR LGT	WD	R-CNTR LGT	WD	RIGHT LGT	WD
8.77	6.39			.04	12	.03	12					.05	12				
8.93	6.55			.07	12	.03	12					.03	12				
9.20	6.82			.02	14												
9.54	7.16			.03	13												

SR 162 MAINLINE STATE ROUTE - SRSH COUNTY PIERCE DOT DISTRICT 3

SRMP	B	ARM	FEATURE	DIRECTION TO INVENTORY / LEFT/RIGHT INDICATOR (D)	(LR)	DESCRIPTION	BRIDGE-UXING-XROAD-OW	(TC)	(L)	WIDTH AND SURFACE INFORMATION: NBR LNS D	(I)	DECREAS/DIV LFT SHD W/S	RDY W/S	RHT SHD W/S	MEDIAN-WD/S	(BR)	INCRES/UNDI LFT SHD W/S	RDY W/S	RHT SHD W/S	SPC USE LNS WID	TOT RDY WID	MTCE A	(SE)	CLASSIFICATIONS: CITY NBR	ST FC	LEGAL SPEED D	(IB)	T R	P K	S T
10.00		7.62								1	1						3A	23A	3A		23	1	01	0940	R3	35	L	P	*
10.02		7.64	MP MARKER		R	10																							
10.09		7.71	INTRSECTN		L	HARRISON LN SE	CT		Y																				
10.17		7.79	INTRSECTN		R	BECKETT LN SW	CT		Y																				
10.18		7.80	END ST	I		HARMAN WAY S				1	1						3A	23A	3A		23	1	01	0940	R3	35	L	P	$
			INTRSECTN		R	NOBLE LN SW	PV		Y																				
10.31		7.93								1	1						3A	23A	3A		23	1	01	0940	R3	50	L	P	
10.34		7.96	LEAVE CITY			ORTING				1	1						3A	23A	3A		23	1	01	$$$$	R3	50	L	$	
			MISC FEATR		L	SGN ENT ORTING																							
10.60		8.22	INTRSECTN		R	178TH AVE E	CO		N																				
10.91		8.53								1	1						3A	22A	3A		22	1	01		R3	50	L		
10.93		8.55								1	1						4A	24A	4A		24	1	01		R3	50	L		
10.97		8.59	INTRSECTN		R	ORVILLE RD E	CO		Y																				
11.01		8.63								1	1						3A	22A	3A		22	1	01		R3	50	L		
11.49		9.11	BEG BRIDGE	B		VOIGHTS CREEK	ST			1	1						$$C	23A	$$C		23	1	01		R3	50	L		
						BRDG NUM 162/011																							
11.51		9.13	END BRIDGE	B		VOIGHTS CREEK				1	1						1A	22A	1A		22	1	01		R3	50	L		
11.53		9.15								1	1						3A	22A	3A		22	1	01		R3	50	L		
11.55		9.17	ENT/EXIT		L	STATE FISH HATCHERY	ST		N																				
11.95		9.57								1	1						2A	22A	2A		22	1	01		R3	50	L		
12.00		9.62	MP MARKER		R	12																							
12.59		10.21								1	1						3A	22A	3A		22	1	01		R3	50	L		
12.74		10.36	INTRSECTN		R	PATTERSON RD E	CO		N																				
12.96		10.58	INTRSECTN		R	177TH ST E	CO		N																				
13.00		10.62	UXING	B		BN RR	ST																						
						BRDG NUM 162/013																							
			RR XING	B		NUM 85502W STRUCTURE																							
13.09		10.71								1	1						4A	24A	4A		24	1	01		R3	50	L		
13.19		10.81	BEG BRIDGE	B		CARBON RIVER	ST			1	1						$$W	32P	$$W		32	1	01		R3	50	L		
						BRDG NUM 162/014																							
13.23		10.85	END BRIDGE	B		CARBON RIVER				1	1						4A	24A	4A		24	1	01		R3	50	L		
13.39		11.01	INTRSECTN		R	S PIONEER WAY	CO		N																				
13.97		11.59	BEG BRIDGE	B		S PRAIRIE CREEK	ST			1	1						$$C	32A	$$C		32	1	01		R3	50	L		
						BRDG NUM 162/015																							
14.01		11.63	END BRIDGE	B		S PRAIRIE CREEK				1	1						3A	24A	3A		24	1	01		R3	50	L		
14.05		11.67	MP MARKER		R	14																							
15.00		12.62	MP MARKER		R	15																							
15.05		12.67								1	1						4A	24A	4A		24	1	01		R3	50	L		
15.15		12.77	BEG BRIDGE	B		S PRAIRIE CREEK	ST			1	1						$$C	32A	$$C		32	1	01		R3	50	L		
						BRDG NUM 162/016																							
15.19		12.81	END BRIDGE	B		S PRAIRIE CREEK				1	1						3A	24A	3A		24	1	01		R3	50	L		
15.49		13.11	INTRSECTN		R	ARLINE RD E	CO		N																				
15.55		13.17	BEG BRIDGE	B		S PRAIRIE CREEK	ST			1	1						$$C	32A	$$C		32	1	01		R3	50	L		

SR 162 MAINLINE STATE ROUTE - SRSH COUNTY PIERCE DOT DISTRICT 3

SRMP	B	ARM	FEATURE	D	LR	DESCRIPTION	BRIDGE/UXING/XROAD OW	TC	L	NBR LNS D	I	DECREAS/DIV LFT SHD W/S	RDY W/S	RHT SHD W/S	MEDIAN WD/S	BR	INCRES/UNDI LFT SHD W/S	RDY W/S	RHT SHD W/S	SPC USE LNS WID	TOT RDY WID	MTCE A	SE	CITY NBR	ST FC	LEGAL SPEED D	IB	T R	P K	S T
15.55		13.17				BRDG NUM 162/017				1	1						C	32A	C		32	1	01		R3	50	L		
15.59		13.21	END BRIDGE	B		S PRAIRIE CREEK				1	1						3A	24A	3A		24	1	01		R3	50	L		
15.68		13.30	INTRSECTN		L	KAPERAK RD E	CO		N																				
15.91		13.53	INTRSECTN		L	SPRING SITE RD E	CO		N																				
15.95		13.57	BEG BRIDGE	B		S PRAIRIE CREEK	ST			1	1						$$C	32A	$$C		32	1	01		R3	50	L		
						BRDG NUM 162/018																							
15.99		13.61	END BRIDGE	B		S PRAIRIE CREEK				1	1						3A	24A	3A		24	1	01		R3	50	L		
16.00		13.62	MP MARKER		R	16																							
17.01		14.63	MP MARKER		R	17																							
17.20		14.82	MISC FEATR		R	SGN ENT SOUTH PRAIRIE																							
17.25		14.87	ENTER CITY			SOUTH PRAIRIE				1	1						3A	24A	3A		24	1	01	1210	R3	30	L	B	
17.37		14.99	INTRSECTN		L	NW WASHINGTON ST	CT		Y	1	1						$$C	36A	10A		36	1	01	1210	R3	30	L	B	
17.44		15.06	INTRSECTN		R	EMERY AVE S	CT		Y	1	1						4A	24A	4A		24	1	01	1210	R3	30	L	B	
			INTRSECTN		L	EMERY AVE N	CT		Y																				
17.45		15.07	MISC FEATR	B		PED XING		PC																					
17.60		15.22	INTRSECTN		R	RAINIER AVE SE	CT		Y																				
17.70		15.32	BEG BRIDGE	B		S PRAIRIE CREEK	ST			1	1						$$C	26P	$$C		26	1	01	1210	R3	30	L	P	
						BRDG NUM 162/020																							
17.72		15.34	END BRIDGE	B		S PRAIRIE CREEK				1	1						3A	24A	3A		24	1	01	1210	R3	50	L	B	
17.76		15.38	WYE CONN		L	S PRARIE RD E	CT		N																				
17.78		15.40	LEAVE CITY			SOUTH PRAIRIE				1	1						3A	24A	3A		24	1	01	$$$$	R3	50	L	$	
17.80		15.42	MISC FEATR		L	SGN ENT SOUTH PRAIRIE																							
17.82		15.44	INTRSECTN		L	S PRAIRIE RD E	CO		N																				
18.00		15.62	MP MARKER		R	18																							
18.49		16.11	INTRSECTN		R	LOWER BURNETT RD	CO		N																				
19.00		16.62	MP MARKER		R	19																							
19.61		17.23	INTRSECTN		L	MUNDY LOSS RD	CO		N																				
19.64		17.26	BEG BRIDGE	B		OLD BN RR	ST			1	1						$$C	20A	$$C		20	1	01		R3	50	L		
						BRDG NUM 162/022																							
19.68		17.30	END BRIDGE	B		OLD BN RR				1	1						2A	24A	2A		24	1	01		R3	50	L		
19.73		17.35	WYE CONN		R	SR 165	ST		N																				
19.78		17.40	INTRSECTN		B	SR 165	ST	SS	N																				
			END CTLSEC			CONTROL SECTION 2733																							
			END ROUTE																										

SR 163 MAINLINE STATE ROUTE - SRSH COUNTY PIERCE DOT DISTRICT 3

SRMP	B ARM	FEATURE	D	LR	DESCRIPTION	BRIDGE-UXING-XROAD-OW	TC	L	NBR LNS D	I	DECREAS/DIV LFT SHD W/S	RDY W/S	RHT SHD W/S	MEDIAN-WD/S	BR	INCRES/UNDI LFT SHD W/S	RDY W/S	RHT SHD W/S	SPC USE LNS WID	TOT RDY WID	MTCE A	SE	CITY NBR	ST FC	LEGAL SPEED D	IB	T R	P K	S T
0.00	0.00	BEG ROUTE			MAIN ROUTE				2	2							C	58A	C	58	1	02	1280	U1	35	L	P	*
					SR 16 UX TO FERRY TERM.																							
		ENTER CITY			TACOMA																							
		BEG CTLSEC			CONTROL SECTION 2742																							
		BEG ST	I		PEARL ST																							
		UXING	B		SR 16		ST																					
					BRDG NUM 016/031																							
0.09	0.09	OFF RAMP		L	SR 16		ST	SG	Y																			
0.12	0.12								2	2							C	72A	C	72	1	02	1280	U1	35	L	P	*
0.20	0.20	INTRSECTN		B	N 11TH ST		CT	SG	Y																			
0.24	0.24	BEG SU LN		C	TWO WAY TURN	12A			2	2							C	60A	C	12	72	1	02	1280	U1	35	L	P	*
0.31	0.31	END SU LN		C	TWO WAY TURN	12A			2	2	C	24A	C	16S			C	24A	C	$$$	48	1	02	1280	U1	35	L	P	*
0.38	0.38								2	2	$	$$$	$	$$$$			C	72A	C		72	1	02	1280	U1	35	L	P	*
0.39	0.39	INTRSECTN		R	N 14TH ST		CT		Y																			
0.43	0.43	INTRSECTN		L	HIGHLANDS PKWY		CT		Y																			
0.44	0.44								2	2	C	24A	C	16S			C	24A	C		48	1	02	1280	U1	35	L	P	*
0.58	0.58	INTRSECTN		C	MED XROAD		ST		Y																			
		INTRSECTN		R	N 18TH ST		CT		Y																			
0.69	0.69	INTRSECTN		R	N 21ST ST		CT	SG	Y																			
		INTRSECTN		L	WESTGATE BLVD		CT	SG	Y																			
		INTRSECTN		C	MED XROAD		ST	SG	Y																			
0.83	0.83	BEG SU LN		C	TWO WAY TURN	12A			2	2	$	$$$	$	$$$$			C	48A	C	12	60	1	02	1280	U1	35	L	P	*
0.93	0.93	END SU LN		C	TWO WAY TURN	12A			2	2							C	60A	C	$$$	60	1	02	1280	U1	35	L	P	*
0.97	0.97	INTRSECTN		B	N 26TH ST		CT	SG	Y	2	2						C	60A	C		60	1	02	1280	U1	35	R	P	*
1.01	1.01	BEG SU LN		C	TWO WAY TURN	12A			2	2							C	48A	C	12	60	1	02	1280	U1	35	R	P	*
1.04	1.04	ENT/EXIT		R	SHOPPING CENTER		PV		Y																			
1.10	1.10	INTRSECTN		L	N 28TH ST		CT		Y																			
1.11	1.11	ENT/EXIT		R	SHOPPING CENTER		PV		Y																			
1.17	1.17	END SU LN		C	TWO WAY TURN	12A			2	2							C	60A	C	$$$	60	1	02	1280	U1	35	R	P	*

INTERSECTION DETAIL

SRMP	B ARM	TURN LANES L NEAR LGT WD	R NEAR LGT WD	L FAR LGT WD	R FAR LGT WD	ACCELERATION LANES LEFT-- LGT WD	L-CNTR LGT WD	R-CNTR LGT WD	RIGHT- LGT WD
0.09	0.09	.06 12							
0.20	0.20	.04 12	.05 14	.03 12					
0.39	0.39			.03 12			.01 12		
0.43	0.43	.03 11						.01 12	
0.58	0.58			.02 14					
0.69	0.69	.04 13		.04 13					
0.97	0.97	.03 12		.03 12					
1.04	1.04		.03 10						
1.11	1.11		.03 10						

SR 163 MAINLINE STATE ROUTE - SRSH COUNTY PIERCE DOT DISTRICT 3

SRMP	B ARM	FEATURE	DIRECTION TO INVENTORY / LEFT/RIGHT INDICATOR	DESCRIPTION	BRIDGE/UXING/XROAD OW	TC	L	NBR LNS D	I	DECREAS/DIV LFT SHD W/S	RDY W/S	RHT SHD W/S	MEDIAN WD/S	BR	INCRES/UNDI LFT SHD W/S	RDY W/S	RHT SHD W/S	SPC USE LNS WID	TOT RDY WID	MTCE A	SE	CITY NBR	ST FC	LEGAL SPEED D	IB	T R	P K	S T
1.17	1.17	INTRSECTN	B	N 30TH ST	CT	SG	Y	2	2						C	60A	C		60	1	02	1280	U1	35	R	P	*
1.23	1.23							2	2	C	24A	C	16S		C	24A	C		48	1	02	1280	U1	35	R	P	*
1.32	1.32	INTRSECTN	L	N 31ST ST	CT		Y																				
		INTRSECTN	C	MED XROAD	ST		Y																				
		ENT/EXIT	R	APARTMENTS	PV		Y																				
1.44	1.44	INTRSECTN	R	N 33RD ST	CT		Y																				
		INTRSECTN	C	MED XROAD	ST		Y																				
1.57	1.57	INTRSECTN	B	N 35TH ST	CT		Y																				
		INTRSECTN	C	MED XROAD	ST		Y																				
1.70	1.70	INTRSECTN	B	N 37TH ST	CT	AF	Y																				
		INTRSECTN	C	MED XROAD	ST	AF	Y																				
1.87	1.87	INTRSECTN	R	N 39TH ST	CT		Y																				
2.00	2.00	MP MARKER	R	2																							
2.01	2.01	BEG SU LN	C	TWO WAY TURN 16A				2	2	$	$$$	$	$$$$		C	46A	C	16	62	1	02	1280	U1	35	R	P	*
2.08	2.08	CHG SU LN	C	TWO WAY TURN 10A				2	2						C	46A	C	10	56	1	02	1280	U1	30	R	P	*
		INTRSECTN	B	N 42ND ST	CT		Y																				
2.14	2.14	INTRSECTN	R	N 43RD ST	CT		Y																				
2.20	2.20	INTRSECTN	R	N 44TH ST	CT		Y																				
2.26	2.26	END SU LN	C	TWO WAY TURN 10A				2	2						C	56A	C	$$$	56	1	02	1280	U1	30	R	P	*
		INTRSECTN	B	N 45TH ST	CT		Y																				
2.33	2.33	INTRSECTN	B	N 46TH ST	CT	SG	Y	2	2						C	56P	C		56	1	02	1280	U1	30	R	P	*
2.39	2.39	INTRSECTN	R	N 47TH ST	CT		Y	1	1						C	48P	C		48	1	02	1280	U1	30	R	X	*
2.44	2.44	INTRSECTN	R	SEAVIEW ST	CT		Y																				
2.48	2.48	INTRSECTN	B	N 48TH ST	CT		Y																				
2.55	2.55	INTRSECTN	R	RUBY ST	CT		Y																				
2.58	2.58	INTRSECTN	L	N 49TH ST	CT		Y																				
		MISC FEATR	R	SGN ENT RUSTON																							
2.61	2.61	INTRSECTN	R	N 49TH ST	CT		Y																				
2.64	2.64	INTRSECTN	R	RUST WAY N	CT		Y																				
2.70	2.70	INTRSECTN	B	N 50TH ST	CT		Y																				
2.83	2.83	INTRSECTN	B	N 51ST ST	CT	SG	Y																				

INTERSECTION DETAIL

SRMP	B ARM	TURN LANES L NEAR LGT	WD	R NEAR LGT	WD	L FAR LGT	WD	R FAR LGT	WD	ACCELERATION LANES LEFT-- LGT	WD	L-CNTR LGT	WD	R-CNTR LGT	WD	RIGHT- LGT	WD
1.17	1.17					.05	11										
1.32	1.32	.03	14			.03	12										
1.44	1.44					.03	11										
1.57	1.57	.03	12			.03	12										
1.70	1.70	.04	12			.03	12										
2.26	2.26					.02	10										
2.33	2.33	.03	10			.03	10										
2.83	2.83	.02	10			.03	10										

SR 163 MAINLINE STATE ROUTE - SRSH COUNTY PIERCE DOT DISTRICT 3

SRMP	B ARM	FEATURE	D	LR	DESCRIPTION	BRIDGE/UXING/XROAD OW	TC	L	NBR LNS D	I	DECREAS/DIV LFT SHD W/S	RDY W/S	RHT SHD W/S	MEDIAN WD/S	BR	INCRES/UNDI LFT SHD W/S	RDY W/S	RHT SHD W/S	SPC USE LNS WID	TOT RDY WID	MTCE A	SE	CITY NBR	ST FC	LEGAL SPEED D	IB	T R	P K	S T
2.85	2.85	LEAVE CITY			TACOMA				1	1								C	48P	C	48	1	02	1130	U1	30	R	X	*
		ENTER CITY			RUSTON																								
2.91	2.91	INTRSECTN		R	N 52ND ST	CT		Y																					
3.00	3.00	INTRSECTN		R	N 53RD ST	CT		Y																					
3.04	3.04								1	2								C	48A	C	48	1	02	1130	U1	30	R	P	*
3.06	3.06	INTRSECTN		L	PARK WAY	CT		Y																					
3.08	3.08	LEAVE CITY			RUSTON				1	2								C	48A	C	48	1	02	1280	U1	25	R	P	$
		END ST	I		PEARL ST																								
		ENTER CITY			TACOMA																								
		ENT FROM		L	POINT DEFIANCE PARK	CT	RF	Y																					
		INTRSECTN		L	N PARK AVE	CT	RF	Y																					
		INTRSECTN		R	N 54TH ST	CT	RF	Y																					
3.09	3.09	EXIT TO		L	POINT DEFIANCE PARK	CT		Y	1	2	C	18A	C	22S		C	22A	C			40	1	02	1280	U1	25	R	P	
3.18	3.18	INTRSECTN		C	MED XROAD	ST		Y																					
		ENT/EXIT		R	PARK AND RIDE LOT	CT		Y																					
3.25	3.25	ENT FROM		L	POINT DEFIANCE PARK	CT		Y	1	2	C	14A	C	5S		C	24A	C			38	1	02	1280	U1	25	R	P	
		EXIT TO		R	BOAT LAUNCH HOLDING LN	CT		Y																					
		INTRSECTN		C	MED XROAD	ST		Y																					
3.34	3.34	INTRSECTN		B	WATERFRONT DR	CT		Y	1	1	$	$$$	$	$$$$		8A	20A	8A			20	1	02	1280	U1	25	R	P	
3.37	3.37	TRAF RCDR	B		FY09 0																								
		FERRY TERM		B	POINT DEFIANCE LANDING																								
					OWNER WSF																								
		END CTLSEC			CONTROL SECTION 2742																								
		END ROUTE																											

INTERSECTION DETAIL

SRMP	B ARM	TURN LANES L NEAR LGT WD	R NEAR LGT WD	L FAR LGT WD	R FAR LGT WD	ACCELERATION LANES LEFT-- LGT WD	L-CNTR LGT WD	R-CNTR LGT WD	RIGHT- LGT WD
3.18	3.18			.02 11					
3.25	3.25	.02 10							

SR 164 MAINLINE STATE ROUTE - SRSH COUNTY KING DOT DISTRICT 1

SRMP	B	ARM	FEATURE	D	LR	DESCRIPTION	BRIDGE/UXING/XROAD OW	TC	L	NBR LNS D	I	DECREAS/DIV LFT SHD W/S	RDY W/S	RHT SHD W/S	MEDIAN WD/S	BR	INCRES/UNDI LFT SHD W/S	RDY W/S	RHT SHD W/S	SPC USE LNS WID	TOT RDY WID	MTCE A	SE	CITY NBR	ST FC	LEGAL SPEED D	IB	T R	P K	S T
0.31		0.00	BEG ROUTE			MAIN ROUTE				2	2								C	54A		C		54	4	01	0055	U2	35	L	P	*
						SR 18 TO SR 410/ENUMCLAW																								
			ENTER CITY			AUBURN																								
			BEG CTLSEC			CONTROL SECTION 1718																								
			BEG ST	I		AUBURN WAY S																								
			UXING	B		SR 18		ST																						
						BRDG NUM 018/010																								
0.37		0.06	WYE CONN		L	ON RAMP		ST	Y																					
0.38		0.07	INTRSECTN		R	6TH ST		ST	SG Y																					
			ON RAMP		L	SR 18		ST	SG Y																					
			OFF RAMP		L	SR 18		ST	SG Y																					
0.41		0.10	WYE CONN		L	OFF RAMP		ST	Y																					
0.44		0.13	BEG SU LN		C	TWO WAY TURN	12A			2	2								C	42A		C	12	54	4	01	0055	U2	35	L	P	*
			INTRSECTN		R	7TH ST		CT	Y																					
0.49		0.18	INTRSECTN		R	8TH ST SE		CT	Y																					
0.54		0.23	INTRSECTN		B	D ST SE		CT	Y																					
0.58		0.27	INTRSECTN		R	E ST SE		CT	Y																					
0.62		0.31	INTRSECTN		L	9TH ST SE		CT	Y																					
0.66		0.35	INTRSECTN		L	F ST SE		CT	Y																					
0.75		0.44	MISC FEATR	B		PED XING			SG Y																					
0.86		0.55	END SU LN		C	TWO WAY TURN	12A			2	2								C	54A		C	$$$	54	4	01	0055	U2	35	L	P	*
0.90		0.59	WYE CONN		R	12TH ST SE		CT	Y																					
0.91		0.60	INTRSECTN		B	12TH ST SE		CT	SG Y																					
0.92		0.61	WYE CONN		L	12TH ST SE		CT	Y																					
0.95		0.64	BEG SU LN		C	TWO WAY TURN	11A			2	2								C	43A		C	11	54	4	01	0055	U2	35	L	P	*
0.98		0.67	INTRSECTN		R	J ST SE		CT	Y																					
0.99		0.68	MP MARKER		R	1																								
1.14		0.83	END SU LN		C	TWO WAY TURN	11A			2	2								C	54A		C	$$$	54	4	01	0055	U2	35	L	P	*
1.18		0.87	WYE CONN		L	M ST SE		CT	Y																					
1.20		0.89	INTRSECTN		B	M ST SE		CT	SG Y																					
1.23		0.92	INTRSECTN		B	17TH ST SE		CT	Y	2	2								C	54A		C		54	4	01	0055	U2	45	L	P	*
1.25		0.94	INTRSECTN		R	HOWARD RD*R ST SE		CT	Y																					
1.28		0.97	WYE CONN		L	17TH ST SE		CT	Y																					
1.30		0.99								2	2								5A	44A		5A		44	4	01	0055	U2	45	R	P	*
1.47		1.16	MISC FEATR		R	SGN ENT MUCKLESHOOT RES																								

INTERSECTION DETAIL

SRMP	B	ARM	TURN LANES L NEAR LGT	WD	R NEAR LGT	WD	L FAR LGT	WD	R FAR LGT	WD	ACCELERATION LANES LEFT LGT	WD	L-CNTR LGT	WD	R-CNTR LGT	WD	RIGHT LGT	WD
0.38		0.07	.04	11			.04	11										
0.91		0.60	.02	11			.03	11										
1.20		0.89	.02	10			.06	10										

SR 164 MAINLINE STATE ROUTE - SRSH COUNTY KING DOT DISTRICT 1

SRMP	B ARM	FEATURE	D	LR	DESCRIPTION	BRIDGE/UXING/XROAD OW	TC	L	NBR LNS D	I	DECREAS/DIV LFT SHD W/S	RDY W/S	RHT SHD W/S	MEDIAN WD/S	BR	INCRES/UNDI LFT SHD W/S	RDY W/S	RHT SHD W/S	SPC USE LNS WID	TOT RDY WID	MTCE A	SE	CITY NBR	ST FC	LEGAL SPEED D	IB	T R	P K	S T
1.49	1.18	BEG BRIDGE B			R ST	ST			2	2						$$C	48A	$$C		48	4	01	0055	U2	45		R	P	*
					BRDG NUM 164/015																								
1.52	1.21	END BRIDGE B			R ST				2	2						5A	44A	5A		44	4	01	0055	U2	45		R	P	*
1.66	1.35								2	2						$$C	56A	$$C		56	4	01	0055	U2	45		R	P	*
1.71	1.40	BEG SU LN	C		TWO WAY TURN		12A		2	2						C	44A	C	12	56	4	01	0055	U2	45		R	P	*
1.99	1.68	MP MARKER	R		2																								
2.03	1.72	END SU LN	C		TWO WAY TURN		12A		2	2						C	56A	C	$$$	56	4	01	0055	U2	45		R	P	*
2.07	1.76	INTRSECTN	R		RIVERWALK DR SE	CT	SG	Y																					
		ENT/EXIT	L		MUCKLESHOOT CASINO	PV	SG	Y																					
2.14	1.83	BEG SU LN	C		TWO WAY TURN		12A		2	2						C	44A	C	12	56	4	01	0055	U2	45		R	P	*
2.21	1.90	END SU LN	C		TWO WAY TURN		12A		2	2						C	56A	C	$$$	56	4	01	0055	U2	45		R	P	*
2.22	1.91								2	2						C	56A	C		56	4	01	0055	U2	35		R	P	*
2.26	1.95	WYE CONN	R		DOGWOOD ST SE	CT		Y																					
2.28	1.97	INTRSECTN	B		DOGWOOD ST SE	CT	SG	Y																					
2.33	2.02	BEG SU LN	C		TWO WAY TURN		12A		2	1						C	44A	C	12	56	4	01	0055	U2	35		R	P	*
2.35	2.04	INTRSECTN	R		ELM ST SE	CT		Y																					
2.36	2.05	END SU LN	C		TWO WAY TURN		12A		2	1						C	56A	C	$$$	56	4	01	0055	U2	35		R	P	*
2.41	2.10	INTRSECTN	L		FIR ST SE	CT		Y	1	1						C	44A	C		44	4	01	0055	U2	35		R	P	*
2.42	2.11	BEG SU LN	C		TWO WAY TURN		12A		1	1						C	32A	C	12	44	4	01	0055	U2	35		R	P	*
2.49	2.18	END SU LN	C		TWO WAY TURN		12A		1	1						C	44A	C	$$$	44	4	01	0055	U2	35		R	P	*
2.54	2.23	INTRSECTN	B		HEMLOCK ST	CT		Y	1	1						C	44A	C		44	4	01	0055	U2	35		R	B	*
2.58	2.27	BEG SU LN	C		TWO WAY TURN		12A		1	1						C	32A	C	12	44	4	01	0055	U2	35		R	B	*
2.73	2.42								1	1						4A	24A	4A	12	36	4	01	0055	U2	35		R	B	*
2.75	2.44								1	1						4A	24A	4A	12	36	4	01	0055	U2	35		R	P	*
2.84	2.53	ENT/EXIT	L		CHINOOK ELEM SCHOOL	CT		Y																					
2.86	2.55	INTRSECTN	L		NOBLE CT SE	CT		Y																					
2.97	2.66	INTRSECTN	R		POPLAR ST	CT		Y	1	1						4A	24A	6A	12	36	4	01	0055	U2	35		R	P	*
2.98	2.67	MP MARKER	R		3																								
3.00	2.69	LEAVE CITY			AUBURN				$	$						$$$	$$$	$$$	12	12	$	$$	$$$$	$$	35	$	$	*	
		LEAVE CO			KING																								

INTERSECTION DETAIL

SRMP	B ARM	TURN LANES L NEAR LGT WD	R NEAR LGT WD	L FAR LGT WD	R FAR LGT WD	ACCELERATION LANES LEFT-- LGT WD	L-CNTR LGT WD	R-CNTR LGT WD	RIGHT- LGT WD
2.07	1.76	.03 12		.04 12					
2.26	1.95		.02 12						
2.28	1.97	.04 12		.03 12					
2.41	2.10	.03 12							
2.54	2.23	.03 12		.03 12					

SR 164 MAINLINE STATE ROUTE - SRSH COUNTY DOT DISTRICT 1

SRMP	B ARM	FEATURE	D	LR	DIRECTION TO INVENTORY / LEFT/RIGHT INDICATOR / DESCRIPTION	BRIDGE / UXING / XROAD / OW	TC	L	NBR LNS D	I	DECREAS/DIV LFT W/S	SHD RDY W/S	RHT SHD W/S	MEDIAN WD/S	BR	INCRES/UNDI LFT W/S	SHD RDY W/S	RHT SHD W/S	SPC USE LNS WID	TOT RDY WID	MTCE A	SE	CITY NBR	ST FC	LEGAL SPEED D	IB	T R	P K	S T
3.00	2.69	ENTER CO																	12	12						35			*
3.01	2.70	END SU LN	C		TWO WAY TURN 12A														$$$	$$$						35			*

SR 164 MAINLINE STATE ROUTE - SRSH COUNTY KING DOT DISTRICT 1

SRMP	B	ARM	FEATURE	DIRECTION TO INVENTORY / LEFT/RIGHT INDICATOR	DESCRIPTION	BRIDGE/UXING/XROAD	NBR LNS D	I	DECREAS/DIV LFT SHD W/S	RDY W/S	RHT SHD W/S	MEDIAN WD/S	BR	INCRES/UNDI LFT SHD W/S	RDY W/S	RHT SHD W/S	SPC USE LNS WID	TOT RDY WID	MTCE A	SE	CITY NBR	ST FC	LEGAL SPEED D	IB	T R	P K	S T
3.04		2.73	ENTER CITY		AUBURN		1	1						6A	24A	6A		24	4	01	0055	U2	35	R	P	*	
3.14		2.83					1	1						6A	24A	6A		24	4	01	0055	U2	45	R	P	*	
3.82		3.51	INTRSECTN	L	32ND ST SE	CT		Y																			
4.00		3.69	MP MARKER	R	4																						
4.37		4.06	INTRSECTN	L	ACADEMY DR SE	CT SG	Y	1	1					$$C	40A	6A		40	4	01	0055	U2	45	R	P	*	
			INTRSECTN	R	PVT RD	PV SG	Y																				
4.42		4.11	INTRSECTN	R	CITY ST	CT		Y																			
4.44		4.13	BEG SU LN	C	TWO WAY TURN 12A			1	1					C	28A	6A	12	40	4	01	0055	U2	45	R	P	*	
4.48		4.17	END SU LN	C	TWO WAY TURN 12A			1	1					6A	24A	6A	$$$	24	4	01	0055	U2	45	R	P	*	
			INTRSECTN	L	CITY ST	CT		Y																			
4.71		4.40	LEAVE CITY		AUBURN			1	1					6A	24A	6A		24	4	01	$$$$	U2	55	R	$	*	
			END ST	I	AUBURN WAY S																						
			BEG ST	I	AUBURN-ENUMCLAW RD																						
			MISC FEATR	L	SGN ENT AUBURN																						
4.72		4.41	INTRSECTN	L	SE 368TH PL	CO		Y																			
5.00		4.69	MP MARKER	R	5																						
5.46		5.15	MISC FEATR	R	BUS PULLOUT																						
5.49		5.18	MISC FEATR	L	BUS PULLOUT																						
5.84		5.53	MISC FEATR	B	PED XING		PC																				
5.87		5.56	MISC FEATR	R	BUS PULLOUT		PC																				
6.00		5.69	MP MARKER	R	6																						
6.06		5.75	INTRSECTN	L	SE 380TH PL	CO		Y																			
6.30		5.99						1	1					6A	24A	6A		24	4	01		R2	55	R		*	
6.65		6.34	INTRSECTN	R	158TH AVE SE	CO		Y																			
6.90		6.59	MISC FEATR	L	BUS PULLOUT																						
6.91		6.60	MISC FEATR	B	PED XING		PC																				
6.92		6.61	INTRSECTN	B	SE 392ND ST	CO		Y																			
6.94		6.63	MISC FEATR	R	BUS PULLOUT																						
7.00		6.69	MP MARKER	R	7																						
7.51		7.20	INTRSECTN	L	SE 400TH ST	CO		Y																			
7.56		7.25	MISC FEATR	B	BUS PULLOUT																						
8.01		7.70	MP MARKER	R	8																						
8.05		7.74	MISC FEATR	B	BUS PULLOUT																						

INTERSECTION DETAIL

SRMP	B	ARM	TURN LANES L NEAR LGT	WD	R NEAR LGT	WD	L FAR LGT	WD	R FAR LGT	WD	ACCELERATION LANES LEFT LGT	WD	L-CNTR LGT	WD	R-CNTR LGT	WD	RIGHT LGT	WD
3.82		3.51	.03	12														
4.37		4.06	.04	12			.03	12	.03	12								
6.06		5.75	.03	12											.03	12		
6.92		6.61	.03	12	.03	13	.03	12	.03	13								
7.51		7.20	.03	12											.01	12		

SR 164 MAINLINE STATE ROUTE - SRSH COUNTY KING DOT DISTRICT 1

SRMP	B ARM	FEATURE	D	LR	DIRECTION TO INVENTORY / LEFT/RIGHT INDICATOR / DESCRIPTION	BRIDGE/UXING/XROAD OW	TC	L	NBR LNS D	I	DECREAS/DIV LFT SHD W/S	RDY W/S	RHT SHD W/S	MEDIAN WD/S	BR	INCRES/UNDI LFT SHD W/S	RDY W/S	RHT SHD W/S	SPC USE LNS WID	TOT RDY WID	MTCE A	SE	CITY NBR	ST FC	LEGAL SPEED D	IB	T R	P K	S T
8.07	7.76	INTRSECTN	B		SE 408TH ST	CO		Y	1	1						7A	22P	7A		22	4	01		R2	55	R		*
8.61	8.30	MISC FEATR	L		BUS PULLOUT																							
8.62	8.31	INTRSECTN	L		SE 416TH ST	CO		Y																				
8.66	8.35	MISC FEATR	R		BUS PULLOUT																							
8.73	8.42	INTRSECTN	B		180TH AVE SE	CO		N																				
9.02	8.71	MP MARKER	R		9																							
9.49	9.18	MISC FEATR	L		BUS PULLOUT																							
9.51	9.20	INTRSECTN	B		188TH AVE SE	CO		Y																				
9.55	9.24	MISC FEATR	R		BUS PULLOUT																							
10.03	9.72	MP MARKER	R		10																							
		MISC FEATR	L		BUS PULLOUT																							
10.22	9.91	MISC FEATR	R		BUS PULLOUT																							
10.23	9.92	INTRSECTN	B		196TH AVE SE	CO		Y																				
10.31	10.00	INTRSECTN	R		SE 436TH ST	CO		N																				
10.39	10.08								1	1						6A	21A	6A		21	4	01		R2	55	R		*
10.98	10.67	INTRSECTN	B		208TH AVE SE	CO		N	1	1						6A	22A	6A		22	4	01		R2	55	R		*
10.99	10.68	MP MARKER	R		11																							
11.23	10.92	INTRSECTN	L		212TH AVE SE	CO		N																				
11.49	11.18	INTRSECTN	R		216TH AVE SE	CO		N																				
12.00	11.69	MP MARKER	R		12																							
12.04	11.73								1	1						6A	22A	6A		22	4	01		R2	45	R		*
12.24	11.93	INTRSECTN	B		228TH AVE SE	CO		Y																				
12.26	11.95	MISC FEATR	R		BUS PULLOUT																							
12.75	12.44	INTRSECTN	B		236TH AVE SE	CO		Y	1	1						8A	22A	8A		22	4	01		R2	45	R		*
12.86	12.55	INTRSECTN	L		SE 436TH ST	CO		N																				
13.00	12.69	LEAVE CO			KING																							

INTERSECTION DETAIL

SRMP	B ARM	TURN LANES L NEAR LGT WD	R NEAR LGT WD	L FAR LGT WD	R FAR LGT WD	ACCELERATION LANES LEFT LGT WD	L-CNTR LGT WD	R-CNTR LGT WD	RIGHT LGT WD
12.24	11.93		.04 12						

SR 164 MAINLINE STATE ROUTE - SRSH COUNTY DOT DISTRICT 1

SRMP	B ARM	FEATURE	D	LR	DIRECTION TO INVENTORY / LEFT/RIGHT INDICATOR / DESCRIPTION	BRIDGE / UXING / XROAD / OW	TC	L	NBR / LNS / D	I	DECREAS/DIV LFT SHD W/S	RDY W/S	RHT SHD W/S	MEDIAN WD/S	BR	INCRES/UNDI LFT SHD W/S	RDY W/S	RHT SHD W/S	SPC USE / LNS / WID	TOT RDY / WID	MTCE A	SE	CITY NBR	ST FC	LEGAL SPEED D	IB	T R	P K	S T
13.00	12.69	ENTER CO																								45			*
		MP MARKER	R	13																									

SR 164 MAINLINE STATE ROUTE - SRSH COUNTY KING DOT DISTRICT 1

SRMP	B ARM	FEATURE	DIRECTION TO INVENTORY / LEFT/RIGHT INDICATOR	DESCRIPTION	BRIDGE/UXING/XROAD OW	TC	L	NBR LNS D	I	DECREAS/DIV LFT SHD W/S	RDY W/S	RHT SHD W/S	MEDIAN WD/S	BR	INCRES/UNDI LFT SHD W/S	RDY W/S	RHT SHD W/S	SPC USE LNS WID	TOT RDY WID	MTCE A	SE	CITY NBR	ST FC	LEGAL SPEED D	IB	T R	P K	S T
13.11	12.80	INTRSECTN	R	241ST PL SE	CO		N	1	1						8A	22A	8A		22	4	01		R2	45	R		*
13.29	12.98	WYE CONN	L	244TH AVE SE	CO		Y																				
13.30	12.99	INTRSECTN	B	244TH AVE SE	CO	SG	Y																				
13.31	13.00	WYE CONN	R	244TH AVE SE	CO		Y																				
13.42	13.11							1	1						8A	22A	8A		22	4	01		U2	45	R		*
13.45	13.14	INTRSECTN	R	SE 440TH ST	CO		Y																				
13.49	13.18							1	1						$$C	33A	6A		33	4	01		U2	45	R		*
13.51	13.20							1	1						C	33A	6A		33	4	01		U2	35	R		*
13.57	13.26	END ST	I	AUBURN-ENUMCLAW RD				1	1						C	44A	$$C		44	4	01	0410	U2	35	R	B	*
		ENTER CITY		ENUMCLAW																							
		BEG ST	I	GRIFFIN AVE																							
		INTRSECTN	L	HIGH POINT ST	CT		Y																				
13.58	13.27	MISC FEATR	R	SGN ENT ENUMCLAW																							
13.62	13.31	BEG SU LN	C	TWO WAY TURN	13A			1	1						C	31A	C	13	44	4	01	0410	U2	35	R	B	*
13.69	13.38	INTRSECTN	B	FARRELLY ST	CT		Y																				
13.77	13.46	INTRSECTN	L	GOSSARD ST	CT		Y																				
13.81	13.50	INTRSECTN	R	SEMANSKI ST	CT		Y																				
		INTRSECTN	L	CLOVERCREST ST	CT		Y																				
13.93	13.62	INTRSECTN	B	FLORENCE ST	CT		Y																				
14.00	13.69	MP MARKER	R	14																							
		INTRSECTN	L	LORAINE ST	CT		Y																				
14.04	13.73	INTRSECTN	B	GARFIELD ST	CT		Y																				
14.11	13.80	END SU LN	C	TWO WAY TURN	13A			1	1						C	44A	C	$$$	44	4	01	0410	U2	35	R	B	*
		INTRSECTN	B	HARDING ST	CT		Y																				
14.18	13.87	INTRSECTN	B	PIONEER ST	CT		Y	1	1						C	32A	C		32	4	01	0410	U2	25	R	P	*
14.25	13.94	INTRSECTN	B	LAFROMBOISE ST	CT		Y																				
14.34	14.03	INTRSECTN	R	MONTGOMERY AVE	CT		Y																				
14.37	14.06	INTRSECTN	L	FELL ST	CT		Y																				
14.42	14.11	INTRSECTN	B	FRANKLIN ST	CT		Y																				
14.47	14.16	INTRSECTN	B	MARION ST	CT		Y																				
14.52	14.21	INTRSECTN	L	SR 169	ST	SG	Y	1	1						C	42A	C		42	4	01	0410	U2	25	R	B	*
		INTRSECTN	R	PORTER ST	CT	SG	Y																				
14.57	14.26	INTRSECTN	B	WELLS ST	CT		Y																				
14.63	14.32	INTRSECTN	B	COLE ST	CT	SG	Y																				
14.68	14.37	INTRSECTN	B	RAILROAD ST	CT		Y																				

INTERSECTION DETAIL

SRMP	B ARM	TURN LANES L NEAR LGT	WD	R NEAR LGT	WD	L FAR LGT	WD	R FAR LGT	WD	ACCELERATION LANES LEFT LGT	WD	L-CNTR LGT	WD	R-CNTR LGT	WD	RIGHT LGT	WD
13.30	12.99	.03	12			.03	12										
14.11	13.80					.02	12										
14.52	14.21	.03	10			.03	10										

SR 164 MAINLINE STATE ROUTE - SRSH COUNTY KING DOT DISTRICT 1

SRMP	B	ARM	FEATURE	D	LR	DESCRIPTION	BRIDGE/UXING/XROAD OW	TC	L	NBR LNS D	I	DECREAS/DIV LFT SHD W/S	RDY W/S	RHT SHD W/S	MEDIAN WD/S	BR	INCRES/UNDI LFT SHD W/S	RDY W/S	RHT SHD W/S	SPC USE LNS	TOT RDY WID	MTCE WID	A	SE	CITY NBR	ST FC	LEGAL SPEED D	IB	T R	P K	S T
14.71		14.40								1	1								C	42A		C		42	4	01	0410	U2		25	R B *
14.75		14.44	INTRSECTN		B	FIRST ST	CT		Y																						
14.83		14.52	INTRSECTN		B	SECOND ST	CT		Y																						
14.88		14.57	INTRSECTN		R	THIRD ST	CT		Y																						
14.94		14.63	INTRSECTN		R	BLAKE ST	CT		Y																						
			INTRSECTN		L	RAINIER AVE	CT		Y																						
15.01		14.70	MP MARKER		R	15																									
15.10		14.79	INTRSECTN		L	CEDAR ST	CT		Y																						
15.13		14.82	END ST	I		GRIFFIN AVE																									
			INTRSECTN		B	SR 410	ST	SG	Y																						
			END CTLSEC			CONTROL SECTION 1718																									
			END ROUTE																												

SR 165 MAINLINE STATE ROUTE - SRSH COUNTY PIERCE DOT DISTRICT 3

SRMP	B ARM	FEATURE	D	LR	DESCRIPTION	BRIDGE/XING/XROAD OW	TC	L	NBR LNS D	I	DECREAS/DIV LFT SHD W/S	RDY W/S	RHT SHD W/S	MEDIAN WD/S	BR	INCRES/UNDI LFT SHD W/S	RDY W/S	RHT SHD W/S	SPC USE LNS WID	TOT RDY WID	MTCE A	SE	CITY NBR	ST FC	LEGAL SPEED D	IB	T R	P K	S T
0.00	0.00	BEG ROUTE			MAIN ROUTE				1	1							20G			20	1	01		R3	35	M			
					MT RAINIER BRY TO SR 410																								
		BEG CTLSEC			CONTROL SECTION 2738																								
		MISC FEATR		L	MT RAINIER NATIONAL PARK																								
1.00	1.00	MP MARKER		L	1																								
2.00	2.00	MP MARKER		L	2																								
3.00	3.00	MP MARKER		R	3																								
3.03	3.03	MISC FEATR		R	EVANS CREEK ORV AREA																								
4.00	4.00	MP MARKER		R	4																								
5.00	5.00	MP MARKER		R	5																								
6.00	6.00	MP MARKER		R	6																								
7.00	7.00	MP MARKER		R	7																								
7.59	7.59								1	1							1G	20B	1G	20	1	01		R3	35	M			
8.00	8.00	MP MARKER		R	8																								
9.04	9.04	MP MARKER		R	9																								
10.00	10.00	MP MARKER		R	10																								
10.91	10.91	INTRSECTN		R	FAIRFAX FOREST PRESERVE	CO		N	1	1							2G	20B	2G	20	1	01		R3	35	M			
11.00	11.00	MP MARKER		R	11																								
11.50	11.50	BEG BRIDGE	B		CARBON RIVER	ST			1	1							$$C	18B	$$C	18	1	01		R3	35	M			
					BRDG NUM 165/010																								
11.60	11.60	END BRIDGE	B		CARBON RIVER				1	1							2B	20B	2B	20	1	01		R3	35	M			
11.90	11.90	BEG BRIDGE	B		GULCH NO 3	ST			1	1							$$C	19B	$$C	19	1	01		R3	35	M			
					BRDG NUM 165/011																								
11.92	11.92	END BRIDGE	B		GULCH NO 3				1	1							2B	20B	2B	20	1	01		R3	35	M			
11.93	11.93	BEG BRIDGE	B		GULCH NO 2	ST			1	1							$$C	26B	$$C	26	1	01		R3	35	M			
					BRDG NUM 165/012																								
11.95	11.95	END BRIDGE	B		GULCH NO 2				1	1							2B	20B	2B	20	1	01		R3	35	M			
12.00	12.00	MP MARKER		L	12																								
12.03	12.03	BEG BRIDGE	B		GULCH NO 1	ST			1	1							$$C	26B	$$C	26	1	01		R3	35	M			
					BRDG NUM 165/013																								
12.05	12.05	END BRIDGE	B		GULCH NO 1				1	1							2B	20B	2B	20	1	01		R3	35	M			
13.00	13.00	MP MARKER		L	13																								
13.37	13.37								1	1							2G	20B	2G	20	1	01		R3	35	M			
13.40	13.40								1	1							2G	20B	2G	20	1	01		R3	50	M			
14.04	14.04	MP MARKER		L	14																								
14.31	14.31	MISC FEATR		R	SGN ENT CARBONADO																								
14.39	14.39	ENTER CITY			CARBONADO				1	1							2G	20B	2G	20	1	01	0150	R3	50	R	P		
14.43	14.43	INTRSECTN		L	PERSHING AVE	CT		Y	1	1							6G	18P	6G	18	1	01	0150	R3	50	R	B		
14.60	14.60	LEAVE CITY			CARBONADO				1	1							6G	18P	6G	18	1	01	$$$$	R3	50	R	$		
		MISC FEATR		L	SGN ENT CARBONADO																								
15.00	15.00	MP MARKER		L	15																								
15.41	15.41	INTRSECTN		L	WILKESON-CARBONADO RD	CO		N																					
15.59	15.59								1	1							1A	20A	1A	20	1	01		R3	50	R			
15.62	15.62	INTRSECTN		L	178TH ST E	PV		N																					

SR 165 MAINLINE STATE ROUTE - SRSH COUNTY PIERCE DOT DISTRICT 3

SRMP	B	ARM	FEATURE	D	LR	DIRECTION TO INVENTORY / LEFT/RIGHT INDICATOR / DESCRIPTION	BRIDGE-UXING-XROAD-OW	TC	L	NBR LNS D	I	DECREAS/DIV LFT SHD W/S	RDY W/S	RHT SHD W/S	MEDIAN-WD/S	BR	INCRES/UNDI LFT SHD W/S	RDY W/S	RHT SHD W/S	SPC USE LNS WID	TOT RDY WID	MTCE A	SE	CITY NBR	ST FC	LEGAL SPEED D	IB	T R	P K	S T
15.66		15.66								1	1						1A	20A	1A		20	1	01		R3	50	R		
16.00		16.00	MP MARKER		L	16																							
16.38		16.38	BEG BRIDGE	B		GALE CREEK BRDG NUM 165/016	ST			1	1						$$C	20A	$$C		20	1	01		R3	50	R		
16.39		16.39	END BRIDGE	B		GALE CREEK				1	1						2A	20A	2A		20	1	01		R3	50	R		
16.40		16.40	MISC FEATR		R	SGN ENT WILKESON																							
16.46		16.46	INTRSECTN		R	CEDAR ST	CO		Y																				
16.47		16.47	ENTER CITY			WILKESON				1	1						2A	20A	2A		20	1	01	1445	R3	30	R	P	
16.61		16.61	INTRSECTN		L	ASH ST	CT		Y																				
16.64		16.64	INTRSECTN		B	CHURCH ST	CT		Y	1	1						6A	28A	$$C		28	1	01	1445	R3	30	R	P	
16.65		16.65								1	1						6A	28A	C		28	1	01	1445	R3	30	R	R	
16.66		16.66								1	1						6A	28A	C		28	1	01	1445	R3	30	R	B	
16.69		16.69	INTRSECTN		R	VINE ST	CT		Y																				
			MISC FEATR	B		PED XING																							
16.70		16.70	BEG ST	I		CHURCH ST				1	1						6A	28A	C		28	1	01	1445	R3	30	R	B	*
			INTRSECTN		L	CHURCH ST	CT		Y																				
16.74		16.74	INTRSECTN		R	DAVIS ST	CT		Y																				
16.75		16.75	BEG BRIDGE	B		GALE CREEK BRDG NUM 165/017	ST			1	1						$$C	22A	C		22	1	01	1445	R3	30	R	P	*
16.77		16.77	END BRIDGE	B		GALE CREEK				1	1						1B	20B	1B		20	1	01	1445	R3	30	R	P	*
16.83		16.83	INTRSECTN		R	HILL ST	CT		Y																				
16.92		16.92	INTRSECTN		R	ALBERT ST	CT		Y																				
16.98		16.98	MP MARKER		L	17																							
17.14		17.14	LEAVE CITY			WILKESON				1	1						1B	20B	3B		20	1	01	$$$$	R3	30	R	$	*
17.15		17.15	INTRSECTN		R	BRIERHILL BLVD	CO		Y																				
17.17		17.17	BEG BRIDGE	B		GALE CREEK BRDG NUM 165/018	ST			1	1						$$C	34P	$$C		34	1	01		R3	30	R		*
17.19		17.19	END BRIDGE	B		GALE CREEK				1	1						2B	22B	2B		22	1	01		R3	30	R		*
17.22		17.22	INTRSECTN		R	PEARL ST CT	CO		Y																				
17.25		17.25	END ST	I		CHURCH ST				1	1						2B	22B	2B		22	1	01		R3	30	R		$
			INTRSECTN		R	PEARL ST CT	CO		N																				
17.28		17.28	MISC FEATR		L	SGN ENT WILKESON				1	1						2B	22B	2B		22	1	01		R3	50	R		
17.36		17.36	INTRSECTN		L	JOHNS RD E	CO		N																				
17.91		17.91	INTRSECTN		L	CARBONADO-S PRAIRIE RD E	CO		N																				
18.00		18.00	MP MARKER		L	18																							
18.46		18.46	MISC FEATR		R	SGN ENT BURNETT																							
18.52		18.52								1	1						2B	22B	2B		22	1	01		R3	35	R		
18.65		18.65	INTRSECTN		B	141ST ST CT E	CO		Y																				
18.71		18.71								1	1						6B	24B	6B		24	1	01		R3	35	R		
18.75		18.75	INTRSECTN		L	LOWER BURNETT RD E	CO		Y																				
18.79		18.79	BEG BRIDGE	B		S PRAIRIE CREEK BRDG NUM 165/020	ST			1	1						$$W	36P	$$W		36	1	01		R3	35	R		
18.90		18.90	END BRIDGE	B		S PRAIRIE CREEK				1	1						6A	24A	6A		24	1	01		R3	35	R		

SR 165 MAINLINE STATE ROUTE - SRSH COUNTY PIERCE DOT DISTRICT 3

SRMP	B	ARM	FEATURE	D	LR	DIRECTION TO INVENTORY / LEFT/RIGHT INDICATOR / DESCRIPTION	BRIDGE-UXING-XROAD-OW	TC	L	NBR LNS D	I	DECREAS/DIV LFT SHD W/S	RDY W/S	RHT SHD W/S	MEDIAN-WD/S	BR	INCRES/UNDI LFT SHD W/S	RDY W/S	RHT SHD W/S	SPC USE LNS WID	TOT RDY WID	MTCE A	SE	CITY NBR	ST FC	LEGAL SPEED D	IB	T R	P K	S T
18.92		18.92								1	1						6A	24A	6A		24	1	01		R3		35	R		
19.00		19.00	MP MARKER		L	19																								
19.01		19.01	MISC FEATR		L	SGN ENT BURNETT																								
19.02		19.02								1	1						6A	24A	6A		24	1	01		R3		50	R		
19.04		19.03	EQUATION			019.03 =019.04				1	1						2A	22A	2A		22	1	01		R3		50	R		
19.45		19.44	INTRSECTN		L	FETTIG RD	CO		N																					
			INTRSECTN		R	131ST ST E	CO		N																					
19.55		19.54	WYE CONN		L	SR 162	ST	SS	N																					
19.60		19.59	INTRSECTN		L	SR 162	ST		N																					
19.73		19.72	INTRSECTN		R	128TH ST E	CO		N																					
19.92		19.91	INTRSECTN		R	126TH ST E	CO		N																					
20.00		19.99	MP MARKER		L	20																								
20.25		20.24								1	1						3A	23A	3A		23	1	01		R3		50	R		
20.55		20.54	INTRSECTN		B	BORELL RD S	CO		N																					
20.74		20.73	ENTER CITY			BUCKLEY				1	1						3A	23A	3A		23	1	01	0130	R3		50	L	P	
20.95		20.94	MP MARKER		R	21																								
21.06		21.05								1	1						3A	23A	3A		23	1	01	0130	R3		35	L	P	
21.15		21.14	INTRSECTN		R	RIVER ST	CT	SS	Y																					
			INTRSECTN		R	RYAN RD	CT	SS	Y																					
21.18		21.17	WYE CONN		R	RIVER ST	CT		Y																					
21.22		21.21	WYE CONN		R	SR 410	ST		Y																					
			INTRSECTN		L	112TH ST E	CT		Y																					
21.24		21.23	INTRSECTN		B	SR 410	ST	SS	Y																					
			END CTLSEC			CONTROL SECTION 2738																								
			END ROUTE																											

SR 166 MAINLINE STATE ROUTE - SRSH COUNTY KITSAP DOT DISTRICT 3

SRMP	B ARM	FEATURE	D	LR	DESCRIPTION	BRIDGE/UXING/XROAD OW	TC	L	NBR LNS D	I	DECREAS/DIV LFT SHD W/S	RDY W/S	RHT SHD W/S	MEDIAN WD/S	BR	INCRES/UNDI LFT SHD W/S	RDY W/S	RHT SHD W/S	SPC USE LNS WID	TOT RDY WID	MTCE A	SE	CITY NBR	ST FC	LEGAL SPEED D	IB	T R	P K	S T
0.02	0.00	BEG ROUTE			MAIN ROUTE				1	1						12A	30A	12A		30	2	01		U2	50		R		
					SR 16 TO PRT ORCHARD ECL																								
		BEG CTLSEC			CONTROL SECTION 1807																								
		INTRSECTN		B	SR 16		ST			Y																			
0.19	0.17	MISC FEATR		L	U TURN ROUTE																								
0.21	0.19	MISC FEATR		L	U TURN ROUTE				1	1						14A	24A	10A		24	2	01		U2	50		R		
0.35	0.33	UXING	B		SR 16		ST		1	1						8A	24A	8A		24	2	01		U2	50		R		
					BRDG NUM 016/205																								
0.42	0.40								1	1						5A	24A	5A		24	2	01		U2	50		R		
0.57	0.55	ENTER CITY			PORT ORCHARD				1	1						5A	24A	5A		24	2	01	1000	U2	50		R	P	
		MISC FEATR		R	SGN ENT PORT ORCHARD																								
1.00	0.98	MP MARKER		R	1																								
2.01	1.99	MP MARKER		R	2				1	1						5A	24A	5A		24	2	01	1000	U2	35		R	P	
2.03	2.01	INTRSECTN		R	WILKINS PL		CT			N																			
2.16	2.14	INTRSECTN		R	WILKINS DR		CT			N																			
2.24	2.22	INTRSECTN		R	SHORT AVE		CT			N																			
2.30	2.28	INTRSECTN		R	GRANT AVE		CT			Y																			
2.38	2.36								1	1						5A	24A	5A		24	2	01	1000	U2	25		R	P	
2.54	2.52	INTRSECTN		R	PORT ORCHARD BLVD		CT		1	1						3A	22A	3A		22	2	01	1000	U2	25		R	B	
2.57	2.55	BEG SU LN		C	TWO WAY TURN	11A			1	1						3A	22A	3A	11	33	2	01	1000	U2	25		R	P	
		INTRSECTN		R	DEKALB ST		CT			N																			
2.62	2.60	INTRSECTN		R	KITSAP ST		CT			Y																			
2.66	2.64	INTRSECTN		R	CLINE AVE		CT		1	1						3A	25A	$$C	11	36	2	01	1000	U2	25		R	P	
2.70	2.68	BEG ST	I		BAY ST				1	1						3A	25A	C	11	36	2	01	1000	U2	25		R	P	*
		INTRSECTN		R	BANK ST		CT			Y																			
2.75	2.73	END SU LN		C	TWO WAY TURN	11A			1	1						3A	36A	C	$$$	36	2	01	1000	U2	25		R	P	*
2.78	2.76	INTRSECTN		L	CITY ST		CT		1	1						$$C	56A	C		56	2	01	1000	U2	25		R	B	*
2.82	2.80	INTRSECTN		B	FREDRICK AVE		CT			Y																			
2.90	2.88	INTRSECTN		B	SIDNEY AVE		CT	SG		Y																			
2.97	2.95	INTRSECTN		L	HARRISON AVE		CT		1	1						C	38A	C		38	2	01	1000	U2	25		R	P	*
2.99	2.97	BEG SU LN		C	TWO WAY TURN	11A			1	1						C	27A	C	11	38	2	01	1000	U2	25		R	P	*
3.04	3.02	MISC FEATR	B		PED XING																								

INTERSECTION DETAIL

SRMP	B ARM	TURN LANES L NEAR LGT	WD	R NEAR LGT	WD	L FAR LGT	WD	R FAR LGT	WD	ACCELERATION LANES LEFT-- LGT	WD	L-CNTR LGT	WD	R-CNTR LGT	WD	RIGHT- LGT	WD
0.21	0.19	.02	12														
2.54	2.52					.02	11										
2.78	2.76	.02	12														
2.82	2.80	.02	12			.02	12										
2.90	2.88	.05	12			.03	12										
2.97	2.95	.04	12					.04	11								

SR 166 MAINLINE STATE ROUTE - SRSH COUNTY KITSAP DOT DISTRICT 3

SRMP	B	ARM	FEATURE	D	LR	DESCRIPTION	BRIDGE/UXING/XROAD OW	TC	L	NBR LNS D	I	DECREAS/DIV LFT SHD W/S	RDY W/S	RHT SHD W/S	MEDIAN WD/S	BR	INCRES/UNDI LFT SHD W/S	RDY W/S	RHT SHD W/S	SPC USE LNS WID	TOT RDY WID	MTCE A	SE	CITY NBR	ST FC	LEGAL SPEED D	IB	T R	P K	S T
3.05		3.03								1	1								C	27A	C 11	38	2	01	1000	U2	25	R	P	*
3.09		3.07	INTRSECTN		R	SEATTLE ST		CT	Y																					
3.17		3.15	END SU LN		C	TWO WAY TURN	11A			1	1								C	38A	C $$$	38	2	01	1000	U2	25	R	P	*
			INTRSECTN		R	ROCKWELL AVE		CT	Y																					
3.19		3.17	BEG SU LN		C	TWO WAY TURN	11A			1	1								C	27A	C 11	38	2	01	1000	U2	25	R	P	*
3.24		3.22	MISC FEATR	B		PED XING																								
3.33		3.31	END SU LN		C	TWO WAY TURN	11A			1	1								C	36A	C $$$	36	2	01	1000	U2	25	R	P	*
			MISC FEATR	B		PED XING																								
3.36		3.34	BEG BRIDGE	B		BLACKJACK CREEK		ST		1	1								C	41A	C	41	2	01	1000	U2	25	R	P	*
						BRDG NUM 166/021																								
3.37		3.35	END BRIDGE	B		BLACKJACK CREEK				1	1								C	36A	C	36	2	01	1000	U2	25	R	P	*
3.38		3.36	WYE CONN		L	BAY ST		CT	Y																					
3.40		3.38	END ST	I		BAY ST				1	1								C	36A	C	36	2	01	1000	U2	25	R	P	$
			INTRSECTN		L	BAY ST		CT SG	Y																					
3.41		3.39	INTRSECTN		R	MAPLE AVE		CT	Y	1	1								C	34A	2A	34	2	01	1000	U2	35	R	P	
3.42		3.40	BEG SU LN		C	TWO WAY TURN	12A			1	1								C	24A	2A 12	36	2	01	1000	U2	35	R	P	
3.82		3.80	END SU LN		C	TWO WAY TURN	12A			1	1								C	34A	2A $$$	34	2	01	1000	U2	35	R	P	
3.85		3.83	BEG ST	I		MILE HILL DR				1	1								C	28A	5A	28	2	01	1000	U2	35	R	P	*
3.88		3.86	INTRSECTN		L	SR 166 COORCHRD (CPLT)		ST	Y	$	1								C	18A	$$C	18	2	01	1000	U2	35	R	P	*
			MISC FEATR	D		COUPLET - COORCHRD																								
3.91		3.89	INTRSECTN		L	SR 166 COUPLET CONNECT		ST YS	Y		1								C	36A	C	36	2	01	1000	U2	35	R	P	*
3.92		3.90	EXIT TO		R	BETHEL AVE		CT	Y																					
3.93		3.91	ENT FROM		R	BETHEL AVE		CT	Y																					
3.94B		3.92	BEG EQ			BEGIN BACK					1								C	16A	C	16	2	01	1000	U2	35	R	P	*
			INTRSECTN		L	SR 166 COUPLET CONNECT		ST	Y																					
3.97B		3.95	EXIT TO		R	BUSINESS		PV	Y																					
3.98B		3.96	ENT FROM		R	BUSINESS		PV	Y																					
3.94		3.97	EQUATION			003.99B=003.94				1	1								C	28A	4A	28	2	01	1000	U2	35	R	P	*
			INTRSECTN		L	SR 166 COORCHRD (CPLT)		ST	Y																					
			MISC FEATR	D		COUPLET - COORCHRD																								
3.95		3.98								1	2								C	28A	4A	28	2	01	1000	U2	35	R	P	*
3.96		3.99								1	2								C	46A	4A	46	2	01	1000	U2	35	R	P	*
3.97		4.00	UXING		B	MITCHELL RD		ST		1	2								C	48A	4A	48	2	01	1000	U2	35	R	P	*
						BRDG NUM 166/024																								

INTERSECTION DETAIL

SRMP	B	ARM	TURN LANES L NEAR LGT	WD	R NEAR LGT	WD	L FAR LGT	WD	R FAR LGT	WD	ACCELERATION LANES LEFT LGT	WD	L-CNTR LGT	WD	R-CNTR LGT	WD	RIGHT LGT	WD
3.17		3.15					.02	11										
3.40		3.38	.06	12					.03	12								
3.41		3.39					.01	12										
3.98B		3.96															.02	12

SR 166 MAINLINE STATE ROUTE - SRSH COUNTY KITSAP DOT DISTRICT 3

SRMP	B ARM	FEATURE	D	LR	DESCRIPTION	BRIDGE/UXING/XROAD OW	TC	L	NBR LNS D	I	DECREAS/DIV LFT SHD W/S	RDY W/S	RHT SHD W/S	MEDIAN WD/S	BR	INCRES/UNDI LFT SHD W/S	RDY W/S	RHT SHD W/S	SPC USE LNS	WID	TOT RDY WID	MTCE A	SE	CITY NBR	ST FC	LEGAL SPEED D	IB	T R	P K	S T
4.01	4.04	MP MARKER		R	4				1	2							C	48A	4A		48	2	01	1000	U2	35	R	P	*
4.02	4.05	MISC FEATR		L	SGN ENT PORT ORCHARD																								
4.07	4.10	INTRSECTN		L	PLISKO LN	CT		Y	1	2							C	48A	4A		48	2	01	1000	U2	35	R	$	*
		ENT/EXIT		R	SHOPPING CENTER	PV		Y																					
4.15	4.18	ENT/EXIT		R	SHOPPING CENTER	PV	SG	Y																					
		ENT/EXIT		L	CITY PARK	CT	SG	Y																					
4.19	4.22	BEG SU LN		C	TWO WAY TURN	12A			1	2							C	36A	4A	12	48	2	01	1000	U2	35	R		*
4.30	4.33	END SU LN		C	TWO WAY TURN	12A			1	2							C	48A	4A	$$$	48	2	01	1000	U2	35	R		*
4.35	4.38	INTRSECTN		L	RETSIL RD	CT	SG	Y																					
		INTRSECTN		R	KARCHER RD	CT	SG	Y																					
4.40	4.43	BEG SU LN		C	TWO WAY TURN	12A			1	2							C	36A	4A	12	48	2	01	1000	U2	35	R		*
4.50	4.53	END SU LN		C	TWO WAY TURN	12A			1	2							C	48A	4A	$$$	48	2	01	1000	U2	35	R		*
4.54	4.57	INTRSECTN		R	ROOSEVELT AVE	CT		Y																					
		INTRSECTN		L	PVT RD	PV		Y																					
4.59	4.62	ENT/EXIT		L	BUSINESS	PV		N																					
4.60	4.63	BEG SU LN		C	TWO WAY TURN	12A			1	2							C	36A	4A	12	48	2	01	1000	U2	35	R		*
4.64	4.67	INTRSECTN		R	HIGGINS RD	CT		Y																					
		ENT/EXIT		L	BUSINESS	PV		Y																					
4.68	4.71	END SU LN		C	TWO WAY TURN	12A			1	2							C	48A	4A	$$$	48	2	01	1000	U2	35	R		*
4.69	4.72	INTRSECTN		R	KIDD AVE	CT		N																					
4.73	4.76	INTRSECTN		R	JACKSON AVE	CT	SG	Y	1	2							C	48A	2A		48	2	01	1000	U2	35	R		*
		INTRSECTN		L	OLNEY RD	CT	SG	Y																					
4.76	4.79								1	2							C	44A	2A		44	2	01	1000	U2	35	R		*
4.77	4.80	BEG SU LN		L	AUXILIARY	15A			1	2							C	44A	2A	15	59	2	01	1000	U2	35	R		*
4.79	4.82	END SU LN		L	AUXILIARY	15A			1	2							C	33A	2A	$$$	33	2	01	1000	U2	35	R		*
		ENT FROM		L	SHOPPING CENTER	PV		Y																					
4.81	4.84	EXIT TO		L	SHOPPING CENTER	PV		Y	1	2							C	33A	3A		33	2	01	1000	U2	35	R		*
4.83	4.86	BEG SU LN		L	AUXILIARY	15A			1	2							C	33A	3A	15	48	2	01	1000	U2	35	R		*
4.86	4.89	INTRSECTN		R	PAYSENO LN	CT		N																					
4.89	4.92	END SU LN		L	AUXILIARY	15A			1	2							C	33A	3A	$$$	33	2	01	1000	U2	35	R		*
		ENT FROM		L	SHOPPING CENTER	PV		Y																					

INTERSECTION DETAIL

SRMP	B ARM	L NEAR LGT	WD	R NEAR LGT	WD	L FAR LGT	WD	R FAR LGT	WD	LEFT LGT	WD	L-CNTR LGT	WD	R-CNTR LGT	WD	RIGHT LGT	WD
4.07	4.10	.03	12			.02	12										
4.15	4.18	.03	12			.03	12										
4.35	4.38	.03	12			.02	12										
4.54	4.57	.03	12			.03	12										
4.59	4.62							.02	15								
4.73	4.76	.05	12			.02	12	.04	15								
4.81	4.84							.02	15								

SR 166 MAINLINE STATE ROUTE - SRSH COUNTY KITSAP DOT DISTRICT 3

SRMP	B ARM	FEATURE	D	LR	DIRECTION TO INVENTORY / LEFT/RIGHT INDICATOR / DESCRIPTION	BRIDGE/UXING/XROAD OW	TC	L	NBR LNS D	I	DECREAS/DIV LFT SHD W/S	RDY W/S	RHT SHD W/S	MEDIAN WD/S	BR	INCRES/UNDI LFT SHD W/S	RDY W/S	RHT SHD W/S	SPC USE LNS WID	TOT RDY WID	MTCE A	SE	CITY NBR	ST FC	LEGAL SPEED D	IB	T R	P K	S T
4.91	4.94	EXIT TO		L	SHOPPING CENTER	PV		Y	1	2						C	33A	3A		33	2	01	1000	U2		35	R		*
4.95	4.98	END ST	I		MILE HILL DR																								
		END CTLSEC			CONTROL SECTION 1807																								
		END ROUTE																											

INTERSECTION DETAIL

SRMP	B ARM	L NEAR LGT WD	R NEAR LGT WD	L FAR LGT WD	R FAR LGT WD	LEFT-- LGT WD	L-CNTR LGT WD	R-CNTR LGT WD	RIGHT- LGT WD
		TURN LANES				ACCELERATION LANES			
4.91	4.94				.04 15				

SR 166 COUPLET ORCHRD STATE ROUTE - SRSH COUNTY KITSAP DOT DISTRICT 3

SRMP	B ARM	FEATURE	D	LR	DESCRIPTION	BRIDGE/UXING/XROAD OW	TC	L	NBR LNS D	I	DECREAS/DIV LFT SHD W/S	RDY W/S	RHT SHD W/S	MEDIAN WD/S	BR	INCRES/UNDI LFT SHD W/S	RDY W/S	RHT SHD W/S	SPC USE LNS WID	TOT RDY WID	MTCE A	SE	CITY NBR	ST FC	LEGAL SPEED D	IB	T R	P K	S T
3.94	0.00	BEG ROUTE			ORCHRD				1							C	18A		C	18	2	01	1000	U2	35		R	P	
					SR 166-SR 166(3.94-3.88)																								
		ENTER CITY			PORT ORCHARD																								
		BEG CTLSEC			CONTROL SECTION 1807																								
		INTRSECTN		L	SR 166	ST		Y																					
3.98	0.04	INTRSECTN		L	SR 166 CONNECTION	ST	YS	Y	1							C	36A		C	36	2	01	1000	U2	35		R	P	
4.00	0.06	INTRSECTN		L	SR 166 CONNECTION	ST		Y	1							C	22A		C	22	2	01	1000	U2	35		R	P	
4.02	0.08	INTRSECTN		L	SR 166	ST		Y																					
		END CTLSEC			CONTROL SECTION 1807																								
		END SECTN			ORCHRD																								

SR 167 MAINLINE STATE ROUTE - SRSH COUNTY PIERCE DOT DISTRICT 3

SRMP	B ARM	FEATURE	D	LR	DESCRIPTION	BRIDGE/UXING/XROAD OW	TC	L	NBR LNS D	I	DECREAS/DIV LFT SHD W/S	RDY W/S	RHT SHD W/S	MEDIAN WD/S	BR	INCRES/UNDI LFT SHD W/S	RDY W/S	RHT SHD W/S	SPC USE LNS WID	TOT RDY WID	MTCE A	SE	CITY NBR	ST FC	LEGAL SPEED D	IB	T R	P K	S T
0.00	0.00	BEG ROUTE			MAIN ROUTE				1							C	24A	C		24	1	01	1280	U1	35		L	P	
					SR 5/TACOMA TO SR 900																								
		ENTER CITY			TACOMA																								
		BEG CTLSEC			CONTROL SECTION 2707																								
		UXING	I		SR 5	ST																							
					BRDG NUM 005/453																								
0.02	0.02	INTRSECTN		R	FRONTAGE RD-E 28TH ST	ST	RF	Y	1							C	14A	8A		14	1	01	1280	U1	35		L	P	
		OFF RAMP		RC	SR 5	ST	RF	Y																					
0.10	0.10	INTRSECTN		L	CITY ST	CT		Y																					
0.16	0.16	BEG BRIDGE	I		EAST T ST	ST			1							C	20A	$$C		20	1	01	1280	U1	35		L	P	
					BRDG NUM 167/011E-N																								
0.20	0.20	END BRIDGE	I		EAST T ST				1							C	14A	8A		14	1	01	1280	U1	35		L	P	
0.25	0.25								1							C	24A	2A		24	1	01	1280	U1	35		L	P	
0.27	0.27	ON RAMP		RC	SR 5	ST		Y	2							C	24A	2A		24	1	01	1280	U1	35		L	P	
0.28	0.28	UXING	D		SR 5 SB	ST			2	2	C	26A	8A	200S		C	24A	2A		50	1	01	1280	U1	35		L	P	
					BRDG NUM 005/456W																								
		OFF RAMP		LC	SR 5	ST		Y																					
		OFF RAMP		L	BAY ST	ST		Y																					
0.30	0.30	UXING	D		SR 5 NB	ST																							
					BRDG NUM 005/456E																								
0.35	0.35	ENT/EXIT		R	CHIEF LESCHI SCHOOL K-12	OT		Y	2	2	C	28A	$$C	100O		C	28A	$$C		56	1	01	1280	U1	35		L	P	
		INTRSECTN		C	MEDIAN XROAD	ST		Y																					
0.43	0.43								2	2	$	$$$	$	$$$$		6A	44A	6A		44	1	01	1280	U1	35		L	P	
0.57	0.57	INTRSECTN		R	GRANDVIEW ST	CT		Y																					
0.61	0.61	BEG ST	I		RIVER RD				2	2						6A	44A	6A		44	1	01	1280	U1	35		L	P	*
		INTRSECTN		R	PIONEER WAY	CT	SG	Y																					
0.64	0.64	RR XING	B		NUM 85710X STRUCTURE				2	2						$$C	48A	$$C		48	1	01	1280	U1	35		L	P	*
		BEG BRIDGE	B		BN RR	ST																							
					BRDG NUM 167/013																								
0.68	0.68	END BRIDGE	B		BN RR				2	2						6A	44A	6A		44	1	01	1280	U1	50		L	P	*
0.76	0.76	LEAVE CITY			TACOMA				2	2						6A	44A	6A		44	1	01	$$$$	U1	50		L	$	*
0.89	0.89	BEG SU LN		C	TWO WAY TURN		11A		2	2						6A	44A	6A	11	55	1	01		U1	50		L		*
1.02	1.02	MP MARKER		R	1																								
1.03	1.03	END SU LN		C	TWO WAY TURN		11A		2	2						6A	55A	6A	$$$	55	1	01		U1	50		L		*
		INTRSECTN		R	30TH AVE E	CO		N																					
1.10	1.10	BEG SU LN		C	TWO WAY TURN		11A		2	2						6A	44A	6A	11	55	1	01		U1	50		L		*

INTERSECTION DETAIL

SRMP	B ARM	TURN LANES L NEAR LGT WD	R NEAR LGT WD	L FAR LGT WD	R FAR LGT WD	ACCELERATION LANES LEFT LGT WD	L-CNTR LGT WD	R-CNTR LGT WD	RIGHT LGT WD
0.02	0.02	.02 12							
1.03	1.03			.03 11					

SR 167 MAINLINE STATE ROUTE - SRSH COUNTY PIERCE DOT DISTRICT 3

SRMP	B ARM	FEATURE	D	LR	DESCRIPTION	BRIDGE/UXING/XROAD OW	TC	L	NBR LNS D	I	DECREAS/DIV LFT SHD W/S	RDY W/S	RHT SHD W/S	MEDIAN WD/S	BR	INCRES/UNDI LFT SHD W/S	RDY W/S	RHT SHD W/S	SPC USE LNS	TOT RDY WID	MTCE A	SE	CITY NBR	ST FC	LEGAL SPEED D	IB	T R	P K	S T
1.19	1.19	END SU LN	C		TWO WAY TURN			11A		2	2					6A	55A	6A	$$$	55	1	01		U1	50	L		*	
		INTRSECTN	R		31ST AVE CT E		CO		N																				
1.25	1.25	BEG SU LN	C		TWO WAY TURN			11A		2	2					6A	44A	6A	11	55	1	01		U1	50	L		*	
1.70	1.70	END SU LN	C		TWO WAY TURN			11A		2	2					6A	55A	6A	$$$	55	1	01		U1	50	L		*	
		INTRSECTN	R		GRATZER RD		CO		N																				
1.76	1.76	BEG SU LN	C		TWO WAY TURN			11A		2	2					6A	44A	6A	11	55	1	01		U1	50	L		*	
2.00	2.00	MP MARKER	B		2																								
2.38	2.38	END SU LN	C		TWO WAY TURN			11A		2	2					6A	55A	6A	$$$	55	1	01		U1	50	L		*	
		INTRSECTN	R		GAY RD		CO		N																				
2.44	2.44	BEG SU LN	C		TWO WAY TURN			11A		2	2					6A	44A	6A	11	55	1	01		U1	50	L		*	
2.48	2.48	END SU LN	C		TWO WAY TURN			11A		2	2					6A	55A	6A	$$$	55	1	01		U1	50	L		*	
		INTRSECTN	R		50TH AVE E		CO		N																				
2.54	2.54	BEG SU LN	C		TWO WAY TURN			11A		2	2					6A	44A	6A	11	55	1	01		U1	50	L		*	
2.87	2.87	END SU LN	C		TWO WAY TURN			11A		2	2					6A	55A	6A	$$$	55	1	01		U1	50	L		*	
		INTRSECTN	R		40TH ST E		CO	FS	Y																				
		INTRSECTN	R		56TH AVE E		CO	FS	Y																				
2.93	2.93	BEG SU LN	C		TWO WAY TURN			11A		2	2					6A	44A	6A	11	55	1	01		U1	50	L		*	
3.00	3.00	MP MARKER	B		3																								
3.07	3.07	END SU LN	C		TWO WAY TURN			11A		2	2					6A	55A	6A	$$$	55	1	01		U1	50	L		*	
		INTRSECTN	R		58TH AVE		CO		N																				
3.14	3.14	BEG SU LN	C		TWO WAY TURN			11A		2	2					6A	44A	6A	11	55	1	01		U1	50	L		*	
3.28	3.28	END SU LN	C		TWO WAY TURN			11A		2	2					6A	55A	6A	$$$	55	1	01		U1	50	L		*	
		INTRSECTN	R		44TH ST E		CO		Y																				
3.38	3.38	INTRSECTN	R		62ND AVE E		CO		N																				
3.44	3.44	BEG SU LN	C		TWO WAY TURN			11A		2	2					6A	44A	6A	11	55	1	01		U1	50	L		*	
3.58	3.58	END SU LN	C		TWO WAY TURN			11A		2	2					6A	55A	6A	$$$	55	1	01		U1	50	L		*	
3.66	3.66	INTRSECTN	R		48TH ST E		CO	SG	Y																				
		INTRSECTN	B		66TH AVE E		CO	SG	Y																				
3.69	3.69	BEG BRIDGE	B		CLARK CREEK		ST				2	2				$$C	69A	$$C		69	1	01		U1	50	L		*	

INTERSECTION DETAIL

SRMP	B ARM	TURN LANES L NEAR LGT	WD	R NEAR LGT	WD	L FAR LGT	WD	R FAR LGT	WD	ACCELERATION LANES LEFT LGT	WD	L-CNTR LGT	WD	R-CNTR LGT	WD	RIGHT LGT	WD
1.19	1.19					.03	11										
1.70	1.70					.03	11										
2.38	2.38					.03	11										
2.48	2.48					.03	11										
2.87	2.87					.03	11										
3.07	3.07					.03	11										
3.28	3.28					.03	11										
3.38	3.38					.03	11										
3.66	3.66	.03	13			.03	13										

SR 167 MAINLINE STATE ROUTE - SRSH COUNTY PIERCE DOT DISTRICT 3

SRMP	B ARM	FEATURE	D	LR	DESCRIPTION	BRIDGE/UXING/XROAD OW	TC	L	NBR LNS D	I	DECREAS/DIV LFT SHD W/S	RDY W/S	RHT SHD W/S	MEDIAN WD/S	BR	INCRES/UNDI LFT SHD W/S	RDY W/S	RHT SHD W/S	SPC USE LNS	WID	TOT RDY WID	MTCE A	SE	CITY NBR	ST FC	LEGAL SPEED D	IB	T R	P K	S T
3.69	3.69				BRDG NUM 167/016				2	2						C	69A	C			69	1	01		U1	50	L		*
3.72	3.72	END BRIDGE B			CLARK CREEK				2	2						6A	55A	6A			55	1	01		U1	50	L		*
3.74	3.74	BEG SU LN	C		TWO WAY TURN	11A			2	2						5A	44A	5A		11	55	1	01		U1	50	L		*
3.99	3.99	MP MARKER	B		4																								
4.35	4.35	INTRSECTN	R		76TH AVE E		CO	N	2	2						5A	44A	2A		11	55	1	01		U1	50	L		*
4.56	4.56	END SU LN	C		TWO WAY TURN	11A			2	2						5A	55A	2A		$$$	55	1	01		U1	50	L		*
		INTRSECTN	R		78TH AVE E		CO	N																					
4.59	4.59	BEG SU LN	C		TWO WAY TURN	11A			2	2						5A	44A	2A		11	55	1	01		U1	50	L		*
4.65	4.65	WEIGH STA	L		NUMBER 09																								
4.76	4.76	END SU LN	C		TWO WAY TURN	11A			2	2						5A	55A	2A		$$$	55	1	01		U1	50	L		*
4.77	4.77	ENTER CITY			PUYALLUP				2	2						5A	55A	2A			55	1	01	1030	U1	50	L	P	*
		INTRSECTN	R		20TH ST NW		CT	Y																					
4.80	4.80	BEG SU LN	C		TWO WAY TURN	11A			2	2						5A	44A	2A		11	55	1	01	1030	U1	50	L	P	*
4.88	4.88	END SU LN	C		TWO WAY TURN	11A			2	2						5A	55A	2A		$$$	55	1	01	1030	U1	50	L	P	*
4.89	4.89	INTRSECTN	R		83RD AVE E		CT	Y																					
		INTRSECTN	R		83RD AVE E		CO	Y																					
4.93	4.93	BEG SU LN	C		TWO WAY TURN	11A			2	2						5A	44A	2A		11	55	1	01	1030	U1	50	L	P	*
5.01	5.01	MP MARKER	B		5																								
5.15	5.15	END SU LN	C		TWO WAY TURN	11A			2	2						5A	55A	2A		$$$	55	1	01	1030	U1	50	L	P	*
5.16	5.16	INTRSECTN	R		15TH ST NW		CT	Y	2	2						5A	55A	4A			55	1	01	1030	U1	45	L	P	*
		INTRSECTN	R		87TH AVE E		CT	Y																					
5.21	5.21	BEG SU LN	C		TWO WAY TURN	11A			2	2						5A	44A	4A		11	55	1	01	1030	U1	45	L	P	*
5.23	5.23	MISC FEATR	R		SGN ENT PUYALLUP																								
5.26B	5.26	BEG EQ			BEGIN BACK																								
5.37B	5.37								2	2						1A	46A	$$C		11	57	1	01	1030	U1	45	L	P	*
5.45B	5.45	END SU LN	C		TWO WAY TURN	11A			2	2						1A	57A	C		$$$	57	1	01	1030	U1	45	L	P	*
5.46B	5.46	INTRSECTN	R		11TH ST NW		CT	Y	2	2						4A	55A	4A			55	1	01	1030	U1	45	L	P	*
5.50B	5.50	BEG SU LN	C		TWO WAY TURN	11A			2	2						4A	44A	4A		11	55	1	01	1030	U1	45	L	P	*
5.58B	5.58	END SU LN	C		TWO WAY TURN	11A			2	2						4A	55A	4A		$$$	55	1	01	1030	U1	45	L	P	*
5.60B	5.60	INTRSECTN	R		9TH ST NW		CT	Y	2	2						$$C	60A	$$C			60	1	01	1030	U1	45	L	P	*
5.64B	5.64	BEG SU LN	C		TWO WAY TURN	11A			2	2						C	49A	C		11	60	1	01	1030	U1	45	L	P	*
5.69B	5.69	ENT/EXIT	L		SHOPPING CENTER		PV	Y																					

INTERSECTION DETAIL

SRMP	B ARM	TURN LANES L NEAR LGT	WD	R NEAR LGT	WD	L FAR LGT	WD	R FAR LGT	WD	ACCELERATION LANES LEFT-- LGT	WD	L-CNTR LGT	WD	R-CNTR LGT	WD	RIGHT- LGT	WD
4.35	4.35					.02	10										
4.56	4.56					.02	11										
4.77	4.77					.02	11										
5.16	5.16					.03	11										
5.46B	5.46					.02	11										
5.60B	5.60					.02	11										

SR 167 MAINLINE STATE ROUTE - SRSH COUNTY PIERCE DOT DISTRICT 3

SRMP	B	ARM	FEATURE	D	LR	DESCRIPTION	BRIDGE/UXING/XROAD OW	TC	L	NBR LNS D	I	DECREAS/DIV LFT SHD W/S	RDY W/S	RHT SHD W/S	MEDIAN WD/S	BR	INCRES/UNDI LFT SHD W/S	RDY W/S	RHT SHD W/S	SPC USE LNS WID	TOT RDY WID	MTCE A	SE	CITY NBR	ST FC	LEGAL SPEED D	IB	T R	P K	S T
5.70	B	5.70								2	2							C	49A	C	11	60	1	01	1030	U1	45	L	P	*
5.73	B	5.73	END SU LN		C	TWO WAY TURN	11A			2	2							C	60A	C	$$$	60	1	01	1030	U1	45	L	P	*
5.79	B	5.79	INTRSECTN		B	7TH ST NW		CT	SG	Y 2	2							C	60A	C		60	1	01	1030	U1	35	L	P	*
5.82	B	5.82	BEG SU LN		C	TWO WAY TURN	11A			2	2							C	49A	C	11	60	1	01	1030	U1	35	L	P	*
5.84	B	5.84								2	2							C	65A	C	11	76	1	01	1030	U1	35	L	P	*
5.92	B	5.92	END SU LN		C	TWO WAY TURN	11A			2	2							C	76A	C	$$$	76	1	01	1030	U1	35	L	P	*
5.96	B	5.96	INTRSECTN		B	4TH ST NW		CT	SG	Y																				
6.02	B	6.02	MP MARKER		B	6 B																								
6.03	B	6.03	ENT/EXIT		L	SHOPPING CENTER		PV		Y																				
6.08	B	6.08	ENT/EXIT		L	SHOPPING CENTER		PV	SG	Y																				
6.16	B	6.16	WYE CONN		L	SR 167		ST		Y																				
6.18	B	6.18	END ST	I		RIVER RD				2	2							C	64A	C		64	1	01	1030	U1	30	R	P	*
			BEG ST	I		N MERIDIAN																								
			INTRSECTN		R	MERIDIAN ST		CT	SG	Y																				
6.19	B	6.19	WYE CONN		L	SR 167		ST		Y																				
			INTRSECTN		R	CITY ST		CT		Y																				
6.33	B	6.33								2	2	C	30A		12A	CU		$	34A	C		64	1	01	1030	U1	30	R	P	*
6.36	B	6.36	INTRSECTN		R	CITY ST		CT		Y																				
6.38	B	6.38	WYE CONN		R	CITY ST		CT		Y																				
6.40	B	6.40	BEG BRIDGE	D		PUYALLUP RIVER		ST		2	2	C	28A		12A	CU			21A	C		49	1	01	1030	U1	30	R	P	*
						BRDG NUM 167/020W																								
6.41	B	6.41	BEG BRIDGE	I		PUYALLUP RIVER		ST		2	2	C	28A	C	12O	$$		C	21P	C		49	1	01	1030	U1	30	R	P	*
						BRDG NUM 167/020E																								
6.42	B	6.42								2	2	C	28A	C	12O			C	21P	C		49	1	01	1030	U1	35	R	P	*
6.49	B	6.49	END BRIDGE	I		PUYALLUP RIVER				2	2	C	28A	$	12A	CU		$	26A	10A		54	1	01	1030	U1	35	R	P	*
6.50	B	6.50	END BRIDGE	D		PUYALLUP RIVER				2	2	10A	26A		12A	CU			26A	10A		52	1	01	1030	U1	35	R	P	*
6.52	B	6.52	INTRSECTN		B	N LEVEE RD		CT		Y																				
6.53	B	6.53	WYE CONN		R	N LEVEE RD		CT		Y																				
5.26		6.54	END ST	I		N MERIDIAN				$	1	$$$	$$$		$$$$	$$		4A	14A	10A		14	1	01	1030	U1	60	R	P	$
			EQUATION			006.54B=005.26																								
			INTRSECTN		L	SR 167 COUPLET		ST	SG	Y																				
			MISC FEATR	D		COUPLET - COPUYALP			SG	Y																				
5.39		6.67									1							4A	14A	8A		14	1	01	1030	U1	60	L	P	
5.50		6.78	LEAVE CITY			PUYALLUP					1							4A	14A	8A		14	1	01	$$$$	U1	60	L	$	

INTERSECTION DETAIL

SRMP	B	ARM	TURN LANES L NEAR LGT	WD	R NEAR LGT	WD	L FAR LGT	WD	R FAR LGT	WD	ACCELERATION LANES LEFT LGT	WD	L-CNTR LGT	WD	R-CNTR LGT	WD	RIGHT LGT	WD
5.79	B	5.79	.03	11			.03	11	.05	11								
5.96	B	5.96	.04	11	.03	12	.05	11										
6.03	B	6.03							.03	12								
6.08	B	6.08	.04	11														
6.18	B	6.18	.06	11	.06	12			.03	12								

SR 167 MAINLINE STATE ROUTE - SRSH COUNTY PIERCE DOT DISTRICT 3

SRMP	B ARM	FEATURE	D	LR	DESCRIPTION	BRIDGE NBR	UXING-XROAD-LNS	OW	TC	L	DECREAS/DIV LFT SHD W/S	RDY W/S	RHT SHD W/S	MEDIAN-WD/S	BR	INCRES/UNDI LFT SHD W/S	RDY W/S	RHT SHD W/S	SPC USE LNS WID	TOT RDY WID	MTCE A	SE	CITY NBR	ST FC	LEGAL SPEED D	IB	T R	P K	S T
5.56	6.84						1									4A	46A	10A		46	1	01		U1		60	L		
5.64	6.92	BEG SU LN		R	AUXILIARY	12A	2									4A	36A	10A	12	48	1	01		U1		60	L		
5.72	7.00	BEG BRIDGE	I		MILWUAKEE AVE	ST	2	2			W	38P	W	84O		$$W	51P	$$W	12	101	1	01		U1		60	L		
					BRDG NUM 167/021E																								
		MISC FEATR	D		COUPLET - COPUYALP																								
		BEG BRIDGE	D		MILWAUKEE AVE	ST																							
					BRDG NUM 167/021W																								
5.73	7.01	END SU LN		R	AUXILIARY	12A	2	2			W	38P	W	84O		W	51P	W	$$$	89	1	01		U1		60	L		
		OFF RAMP		R	SR 512	ST		Y																					
5.75	7.03	END BRIDGE	I		MILWUAKEE AVE		2	2			8A	24A	4A	84S	DE	4A	24A	11A		48	1	01		U1		60	L		
		END BRIDGE	D		MILWAUKEE AVE																								
		ON RAMP		L	SR 512	ST		Y																					
5.82	7.10	MISC FEATR		R	GORE (P100573)																								
5.98	7.26	UXING	B		SR 512	ST																							
					BRDG NUM 512/040N																								
6.00	7.28	UXING	B		SR 512	ST	2	2	11A	24A	6A	84S	DE	4A	24A	11A				48	1	01		U1		60	L		
					BRDG NUM 512/040S																								
		MP MARKER	B		6 A																								
6.05	7.33	MISC FEATR		L	GORE (S500575)																								
6.18	7.46	MISC FEATR		R	GORE (Q100633)																								
6.22	7.50						2	2	11A	24A	6A	84S	DE	6A	24A	11A				48	1	01		U1		60	L		
6.31	7.59	MISC FEATR		L	GORE (R100644)																								
6.33	7.61	BEG SU LN		R	AUXILIARY	12A	2	2	11A	24A	6A	84S	DE	6A	24A	11A		12		60	1	01		U1		60	L		
		ON RAMP		R	SR 512	ST		Y																					
6.39	7.67						3	2	10A	36A	6A	84S	DE	6A	24A	11A		12		72	1	01		U1		60	L		
6.44	7.72	BEG SU LN		L	AUXILIARY	12A	3	2	10A	36A	6A	84S	DE	6A	24A	11A		24		84	1	01		U1		60	L		
		OFF RAMP		L	SR 512	ST		Y																					
6.50	7.78	CHG SU LN		L	AUXILIARY	24A	2	2	10A	24A	6A	84S	DE	6A	24A	11A		36		84	1	01		U1		60	L		
6.68	7.96	END SU LN		L	AUXILIARY	24A	2	2	10A	24A	6A	84S	DE	6A	24A	11A		12		60	1	01		U1		60	L		
		ON RAMP		L	SR 410	ST		Y																					
6.70	7.98	MISC FEATR		L	GORE (S100668)																								
6.81	8.09	BEG BRIDGE	I		S-E RAMP	ST	2	2	$$W	40P	$$W	84O	$$	$$W	54P	$$W		12		106	1	01		U1		60	L		
					BRDG NUM 167/025E																								
		BEG BRIDGE	D		S-E RAMP	ST																							
					BRDG NUM 167/025W																								
6.84	8.12	END BRIDGE	I		S-E RAMP		2	2	10A	24A	6A	84S	DE	6A	24A	10A		12		60	1	01		U1		60	L		
		END BRIDGE	D		S-E RAMP																								
6.86	8.14	END SU LN		R	AUXILIARY	12A	2	2	10A	24A	6A	84S	DE	6A	24A	10A	$$$			48	1	01		U1		60	L		
		OFF RAMP		R	SR 410	ST		Y																					
7.00	8.28	MISC FEATR		R	GORE (P100686)																								
7.02	8.30	MISC FEATR		L	GORE (R500712)																								
7.03	8.31	BEG BRIDGE	D		SR 410	ST																							
					BRDG NUM 167/030W																								

SR 167 MAINLINE STATE ROUTE - SRSH COUNTY PIERCE DOT DISTRICT 3

SRMP	B ARM	FEATURE	D	LR	DESCRIPTION	BRIDGE/UXING/XROAD OW	TC	L	NBR LNS D	I	DECREAS/DIV LFT SHD W/S	RDY W/S	RHT SHD W/S	MEDIAN WD/S	BR	INCRES/UNDI LFT SHD W/S	RDY W/S	RHT SHD W/S	SPC USE LNS WID	TOT RDY WID	MTCE A	SE	CITY NBR	ST FC	LEGAL SPEED D	IB	T R	P K	S T
7.05	8.33	BEG BRIDGE	I		SR 410	ST			2	2	$$C	50P	$$C	84O	$$	$$W	40P	$$W		90	1	01		U1	60	L			
					BRDG NUM 167/030E																								
7.08	8.36	END BRIDGE	D		SR 410																								
7.10	8.38	END BRIDGE	I		SR 410				2	2	10A	24A	6A	84S	DE	6A	24A	10A		48	1	01		U1	60	L			
7.12	8.40	OFF RAMP		L	SR 410	ST		Y																					
7.17	8.45	BEG BRIDGE	D		VALLEY AVE	ST			2	2	$$C	38P	$$C	84S	DE	10A	24A	10A		62	1	01		U1	60	L			
					BRDG NUM 167/032W																								
7.21	8.49	MISC FEATR		R	GORE (Q100751)																								
7.22	8.50	BEG BRIDGE	I		VALLEY AVE	ST			2	2		W 38P	W	84O	$$	$$W	50P	$$W		88	1	01		U1	60	L			
					BRDG NUM 167/032E																								
		RR XING	B		NUM 396602K STRUCTURE																								
7.38	8.66	END BRIDGE	D		VALLEY AVE				2	2	10A	24A	6A	84S	DE		W 50P	W		74	1	01	1270	U1	60	L	P		
		ENTER CITY			SUMNER																								
7.40	8.68	END BRIDGE	I		VALLEY AVE				2	2	10A	24A	4A	84S	DE	10A	24A	8A		48	1	01	1270	U1	60	L	P		
7.49	8.77	ON RAMP		R	SR 410	ST		Y																					
7.56	8.84	BEG BRIDGE	I		W VALLEY HWY	ST			2	2	$$C	38P	$$C	84O	$$	$$W	38P	$$W		76	1	01	1270	U1	60	L	P		
					BRDG NUM 167/034E																								
		BEG BRIDGE	D		W VALLEY HWY	ST																							
					BRDG NUM 167/034W																								
7.62	8.90	END BRIDGE	I		W VALLEY HWY				2	2	10A	24A	4A	84S	DE	10A	24A	10A		48	1	01	1270	U1	60	L	P		
		END BRIDGE	D		W VALLEY HWY																								
9.00	10.28	MP MARKER		B	9																								
9.08	10.36	MISC FEATR		L	SGN ENT SUMNER																								
9.13	10.41	MED XING		C	OFFICIAL																								
10.01	11.29	MP MARKER		B	10																								
10.14	11.42	LEAVE CITY			SUMNER				2	2	10A	24A	4A	84S	DE	10A	24A	10A		48	1	01	0950	U1	60	L	P		
		ENTER CITY			PACIFIC																								
10.24	11.52	ON RAMP		L	8TH ST E	ST		Y																					
10.39	11.67	OFF RAMP		R	8TH ST E	ST		Y																					
10.50	11.78	MISC FEATR		R	GORE (P101039)																								
10.51	11.79	MISC FEATR		L	GORE (S101024)																								
10.66	11.94	BEG BRIDGE	I		8TH ST E	ST			2	2	8A	24A	4A	84S	DE	$$W	38P	$$W		62	1	01	0950	U1	60	L	P		
					BRDG NUM 167/040E																								
10.67	11.95	BEG BRIDGE	D		8TH ST E	ST			2	2	$$W	38P	$$W	84O	$$		W 38P	W		76	1	01	0950	U1	60	L	P		
					BRDG NUM 167/040W																								
10.70	11.98	END BRIDGE	I		8TH ST E				2	2		W 38P	W	84S	DE	10A	24A	8A		62	1	01	0950	U1	60	L	P		
10.71	11.99	END BRIDGE	D		8TH ST E				2	2	8A	24A	4A	84S	DE	10A	24A	8A		48	1	01	0950	U1	60	L	P		
10.86	12.14	MISC FEATR		R	GORE (Q101115)																								
10.89	12.17	MISC FEATR		L	GORE (R101098)																								
10.98	12.26	OFF RAMP		L	8TH ST E	ST		Y																					
11.01	12.29	MP MARKER		B	11																								
11.15	12.43	ON RAMP		R	8TH ST E	ST		Y																					
11.17	12.45	LEAVE DIST			3																								

SR 167 MAINLINE STATE ROUTE - SRSH COUNTY PIERCE DOT DISTRICT 3

SRMP	B ARM	FEATURE	D LR	DIRECTION TO INVENTORY / LEFT/RIGHT INDICATOR	BRIDGE/UXING/XROAD NBR LNS OW TC L D I	DECREAS/DIV LFT SHD W/S	DECREAS/DIV RDY W/S	DECREAS/DIV RHT SHD W/S	MEDIAN WD/S	MEDIAN BR	INCRES/UNDI LFT SHD W/S	INCRES/UNDI RDY W/S	INCRES/UNDI RHT SHD W/S	SPC USE LNS WID	TOT RDY WID	MTCE A SE	CITY NBR	ST FC	LEGAL SPEED D	LEGAL IB	T R	P K	S T
11.17	12.45	END CTLSEC LEAVE CO		CONTROL SECTION 2707 PIERCE	2 2	8A	24A	4A	84S	DE	10A	24A	8A		48	1	01	0950	U1	60	L	P	

SR 167 MAINLINE STATE ROUTE - SRSH COUNTY KING DOT DISTRICT 1

SRMP	B	ARM	FEATURE	D	LR	DESCRIPTION	BRIDGE/UXING/XROAD NBR	LNS	D	I	DECREAS/DIV LFT SHD W/S	RDY W/S	RHT SHD W/S	MEDIAN WD/S	BR	INCRES/UNDI LFT SHD W/S	RDY W/S	RHT SHD W/S	SPC USE LNS WID	TOT RDY WID	MTCE A	SE	CITY NBR	ST FC	LEGAL SPEED D	IB	T R	P K	S T
11.17		12.45	ENTER CO			KING		2	2		12A	24A	4A	84S	DE	10A	24A	12A		48	4		02 0950	U1	60	L	P	
			BEG CTLSEC			CONTROL SECTION 1765																						
			MISC FEATR		R	SGN ENT KING CO																						
11.18		12.46	MISC FEATR		L	SGN ENT PIERCE COUNTY																						
11.45		12.73						2	2		12A	24A	$$$	50S	JE	10A	24A	12A		48	4		02 0950	U1	60	L	P	
11.56		12.84						2	2		12A	24A		50A	JE	$$$	24A	12A		48	4		02 0950	U1	60	L	P	
11.70		12.98	BEG BRIDGE	B		3RD AVE SW	ST	2	2		$$W	42P		16P	JE		42A	$$W		84	4		02 0950	U1	60	L	P	
						BRDG NUM 167/102																						
11.73		13.01	END BRIDGE	B		3RD AVE SW		2	2		10A	24A		16A	JE		24A	10A		48	4		02 0950	U1	60	L	P	
11.84		13.12	ON RAMP		L	ELLINGSON RD	ST		Y																			
11.98		13.26	OFF RAMP		R	ELLINGSON RD	ST		Y																			
11.99		13.27	MP MARKER		B	12																						
12.08		13.36	MISC FEATR		R	GORE (P101198)																						
12.14		13.42	MISC FEATR		L	GORE (S101184)																						
12.26		13.54	BEG BRIDGE	B		ELLINGSON RD	ST	2	2		$$W	40P		16A	JE		40P	$$W		80	4		02 0950	U1	60	L	P	
						BRDG NUM 167/104																						
12.30		13.58	END BRIDGE	B		ELLINGSON RD		2	2		10A	24A		16A	JE		24A	10A		48	4		02 0950	U1	60	L	P	
12.36		13.64	LEAVE CITY			PACIFIC		2	2		10A	24A		16A	JE		24A	10A		48	4		02 0020	U1	60	L	P	
			ENTER CITY			ALGONA																						
12.50		13.78	MISC FEATR		L	GORE (R101262)																						
			MISC FEATR		R	GORE (Q101280)																						
12.62		13.90	OFF RAMP		L	ELLINGSON RD	ST		Y																			
12.69		13.97	BEG BRIDGE	B		1ST AVE N	ST	2	2		$$W	40P		16A	JE		47P	$$W		87	4		02 0020	U1	60	L	P	
						BRDG NUM 167/106																						
12.72		14.00	END BRIDGE	B		1ST AVE N		2	2		12A	24A		16A	JE		24A	10A		48	4		02 0020	U1	60	L	P	
12.80		14.08	ON RAMP		R	ELLINGSON RD	ST		Y																			
13.00		14.28	MP MARKER		B	13																						
13.10		14.38						2	2		10A	24A	4A	52S	DE	4A	24A	10A		48	4		02 0020	U1	60	L	P	
13.20		14.48						2	2		10A	24A	4A	88S	DE	4A	24A	10A		48	4		02 0020	U1	60	L	P	
13.36		14.64	ON RAMP		L	15TH ST SW	ST		Y																			
13.58		14.86	OFF RAMP		R	15TH ST SW	ST		Y																			
13.69		14.97	MISC FEATR		R	GORE (P101358)																						
13.70		14.98	LEAVE CITY			ALGONA		2	2		10A	24A	4A	88S	DE	4A	24A	10A		48	4		02 0055	U1	60	L	P	
			ENTER CITY			AUBURN																						
13.71		14.99	MISC FEATR		L	GORE (S501336)																						
13.84		15.12	OFF RAMP		R	SR 18 EB	ST		Y																			
13.85		15.13	UXING	B		15TH ST SW	ST																					
						BRDG NUM 167/110																						
13.96		15.24	MISC FEATR		R	GORE (SR 18 Q100349)																						
14.00		15.28	MP MARKER		B	14																						
14.04		15.32	MISC FEATR		L	GORE (R101417)																						
14.17		15.45	BEG SU LN		L	AUXILIARY 14A		2	2		10A	24A	4A	88S	DE	4A	24A	10A	14	62	4		02 0055	U1	60	L	P	
			OFF RAMP		L	15TH ST SW	ST		Y																			

SR 167 MAINLINE STATE ROUTE - SRSH COUNTY KING DOT DISTRICT 1

SRMP	B	ARM	FEATURE	D	LR	DESCRIPTION	BRIDGE/UXING/XROAD OW	TC	L	NBR LNS D	I	DECREAS/DIV LFT SHD W/S	RDY W/S	RHT SHD W/S	MEDIAN WD/S	BR	INCRES/UNDI LFT SHD W/S	RDY W/S	RHT SHD W/S	SPC USE LNS	WID	TOT RDY WID	MTCE A	SE	CITY NBR	ST FC	LEGAL SPEED D	IB	T R	P K	S T
14.30		15.58	MISC FEATR		L	GORE (SR 18 Q500283)				2	2	10A	24A	4A	88S	DE	4A	24A	10A	14		62	4	02	0055	U1		60	L	P	
14.33		15.61	BEG BRIDGE	I		SR 18		ST		2	2	$$W	64P	$$W	88O	$$	$$W	38P	$$W	14		116	4	02	0055	U1		60	L	P	
						BRDG NUM 167/112E																									
			BEG BRIDGE	D		SR 18		ST																							
						BRDG NUM 167/112W																									
14.35B		15.63	BEG EQ			BEGIN BACK																									
14.35		15.67	END BRIDGE	I		SR 18				2	2	10A	24A	4A	88S	DE	4A	24A	10A	14		62	4	02	0055	U1		60	L	P	
			END BRIDGE	D		SR 18																									
			EQUATION			014.39B=014.35																									
			OFF RAMP		L	SR 18 EB		ST	Y																						
			MISC FEATR		R	GORE (Q101465)																									
14.36		15.68	END SU LN		L	AUXILIARY	14A			2	2	10A	24A	4A	88S	DE	4A	24A	10A	$$$		48	4	02	0055	U1		60	L	P	
			ON RAMP		L	SR 18 WB		ST	Y																						
14.38		15.70	MISC FEATR		L	GORE (SR 18 R500328)																									
14.54		15.86								2	3	10A	24A	4A	88S	DE	4A	36A	10A			60	4	02	0055	U1		60	L	P	
14.60		15.92	MISC FEATR		R	GORE (SR 18 R200328)																									
14.65		15.97	ON RAMP		R	SR 18 EB		ST	Y																						
14.68		16.00	MISC FEATR		L	GORE (SR 18 S100227)																									
14.77		16.09	UXING	B		W MAIN ST		ST																							
						BRDG NUM 167/115																									
14.83		16.15	BEG SU LN		L	AUXILIARY	12A			2	3	10A	24A	4A	88S	DE	4A	36A	10A	12		72	4	02	0055	U1		60	L	P	
			OFF RAMP		L	SR 18 WB		ST	Y																						
14.94		16.26	ON RAMP		R	SR 18 WB		ST	Y	2	2	10A	24A	5A	88S	DE	5A	24A	10A	12		60	4	02	0055	U1		60	L	P	
14.99		16.31	MP MARKER		B	15																									
15.46		16.78	OFF RAMP		R	15TH ST NW		ST	Y																						
15.59		16.91	END SU LN		L	AUXILIARY	12A			2	2	10A	24A	5A	88S	DE	5A	24A	10A	$$$		48	4	02	0055	U1		60	L	P	
			ON RAMP		L	15TH ST NW		ST	Y																						
			MISC FEATR		R	GORE (P101546)																									
15.64		16.96	MISC FEATR		L	GORE (S101559)																									
15.77		17.09	UXING	B		15TH ST NW		ST		2	2	10A	24A	5A	44S	DE	22A	24A	10A			48	4	02	0055	U1		60	L	P	
						BRDG NUM 167/116																									
15.84		17.16	BEG SU LN		RC	HIGH OCCUPANCY VEHICL	12A			2	2	10A	24A	5A	44S	DE	10A	24A	10A	12		60	4	02	0055	U1		60	L	P	
15.92		17.24	MISC FEATR		R	GORE (Q101620)																									
15.95		17.27	MISC FEATR		L	GORE (R101607)																									
16.01		17.33	MP MARKER		B	16																									
16.07		17.39	OFF RAMP		L	15TH ST NW		ST	Y	3	2	10A	36A	5A	44S	DE	10A	24A	10A	12		72	4	02	0055	U1		60	L	P	
16.20		17.52	ON RAMP		R	15TH ST NW		ST	Y																						
17.00		18.32	UXING	B		37TH ST NW		ST																							
						BRDG NUM 167/117																									
17.01		18.33	MP MARKER		B	17																									
17.03		18.35	BEG SU LN		LC	HIGH OCCUPANCY VEHICL	12A			2	2	10A	24A	5A	44S	DE	10A	24A	10A	24		72	4	02	0055	U1		60	L	P	
17.20		18.52								2	2	10A	24A	5A	26S	JE	10A	24A	10A	24		72	4	02	0055	U1		60	L	P	
17.26		18.58	MISC FEATR		L	SGN ENT AUBURN																									

SR 167 MAINLINE STATE ROUTE - SRSH COUNTY KING DOT DISTRICT 1

SRMP	B	ARM	FEATURE	D	LR	DESCRIPTION	BRIDGE/UXING/XROAD OW	TC	L	NBR LNS D	I	DECREAS/DIV LFT SHD W/S	RDY W/S	RHT SHD W/S	MEDIAN WD/S	BR	INCRES/UNDI LFT SHD W/S	RDY W/S	RHT SHD W/S	SPC USE LNS WID	TOT RDY WID	MTCE A	SE	CITY NBR	ST FC	LEGAL SPEED D	IB	T R	P K	S T
17.32		18.64	LEAVE CITY			AUBURN				2	2	10A	24A	5A	26S	JE	10A	24A	10A	24	72	4	02	$$$$	U1	60	L	$		
17.36		18.68								2	2	10A	24A	$$$	20A	JE	$$$	24A	10A	24	72	4	02		U1	60	L			
17.52		18.84	ON RAMP		L	S 277TH ST	ST		Y																					
17.67		18.99	OFF RAMP		R	S 277TH ST	ST		Y																					
17.79		19.11	MISC FEATR		R	GORE (P101767)																								
17.81		19.13	MISC FEATR		L	GORE (S101752)																								
17.91		19.23	MISC FEATR		R	SGN ENT KENT																								
17.93		19.25	UXING	B		S 277TH ST	ST																							
						BRDG NUM 167/119																								
17.94		19.26	ENTER CITY			KENT				2	2	10A	24A		20A	JE		24A	10A	24	72	4	02	0615	U1	60	L	P		
18.01		19.33	MP MARKER	B		18																								
18.06		19.38	MISC FEATR		R	GORE (Q101824)																								
18.07		19.39	MISC FEATR		L	GORE (R101815)																								
18.15		19.47	OFF RAMP		L	S 277TH ST	ST		Y																					
18.24		19.56	ON RAMP		R	S 277TH ST	ST		Y																					
19.01		20.33	MP MARKER	B		19																								
19.04		20.36	CHG SU LN		RC	HIGH OCCUPANCY VEHICL12P				2	2	$$W	34P		20P	JE		34P	$$W	24	92	4	02	0615	U1	60	L	P		
			CHG SU LN		LC	HIGH OCCUPANCY VEHICL12P																								
			BEG BRIDGE	I		GREEN RIVER	ST																							
						BRDG NUM 167/121E																								
			BEG BRIDGE	D		GREEN RIVER	ST																							
						BRDG NUM 167/121W																								
19.08		20.40	END BRIDGE	I		GREEN RIVER				2	2	10A	24A		20A	JE		24A	10A	24	72	4	02	0615	U1	60	L	P		
			END BRIDGE	D		GREEN RIVER																								
			CHG SU LN		LC	HIGH OCCUPANCY VEHICL12A																								
			CHG SU LN		RC	HIGH OCCUPANCY VEHICL12A																								
19.30		20.62	ON RAMP		L	SR 516	ST		Y																					
19.40		20.72	OFF RAMP		R	SR 516	ST		Y																					
19.45		20.77	MISC FEATR		R	GORE (P101940)																								
			MISC FEATR		L	GORE (S101930)																								
19.60		20.92	CHG SU LN		RC	HIGH OCCUPANCY VEHICL12P				2	2	$$W	34P		20P	JE		34P	$$W	24	92	4	02	0615	U1	60	L	P		
			CHG SU LN		LC	HIGH OCCUPANCY VEHICL12P																								
			BEG BRIDGE	I		SR 516	ST																							
						BRDG NUM 167/122E																								
			BEG BRIDGE	D		SR 516	ST																							
						BRDG NUM 167/122W																								
19.64		20.96	END BRIDGE	I		SR 516				2	2	10A	24A		20A	JE		24A	10A	24	72	4	02	0615	U1	60	L	P		
			END BRIDGE	D		SR 516																								
			CHG SU LN		LC	HIGH OCCUPANCY VEHICL12A																								
			CHG SU LN		RC	HIGH OCCUPANCY VEHICL12A																								
19.77		21.09	MISC FEATR		L	GORE (R101983)																								
			MISC FEATR		R	GORE (Q101993)																								
19.83		21.15	CHG SU LN		RC	HIGH OCCUPANCY VEHICL12P				2	2	$$W	34P		20P	JE		34P	$$C	24	92	4	02	0615	U1	60	L	P		

SR 167 MAINLINE STATE ROUTE - SRSH COUNTY KING DOT DISTRICT 1

SRMP	B ARM	FEATURE	D	LR	DIRECTION TO INVENTORY / LEFT/RIGHT INDICATOR / DESCRIPTION	BRIDGE/UXING/XROAD OW	TC	L	NBR LNS D	I	WIDTH AND SURFACE INFORMATION: DECREAS/DIV LFT SHD W/S	RDY W/S	RHT SHD W/S	MEDIAN WD/S	BR	INCRES/UNDI LFT SHD W/S	RDY W/S	RHT SHD W/S	SPC USE LNS	WID	TOT RDY WID	MTCE A	SE	CITY NBR	ST FC	CLASSIFICATIONS: LEGAL SPEED D	IB	T R	P K	S T
19.83	21.15	CHG SU LN		LC	HIGH OCCUPANCY VEHICL12P				2	2		W	34P	20P	JE		34P	C	24		92	4	02	0615	U1	60	L	P	
		BEG BRIDGE I			MEEKER ST	ST																								
					BRDG NUM 167/123E																									
		OFF RAMP		L	SR 516	ST		Y																						
		BEG BRIDGE D			MEEKER ST	ST																								
					BRDG NUM 167/123W																									
19.86	21.18	END BRIDGE I			MEEKER ST				2	2	10A	24A		20A	JE		24A	10A	24		72	4	02	0615	U1	60	L	P	
		END BRIDGE D			MEEKER ST																									
		CHG SU LN		LC	HIGH OCCUPANCY VEHICL12A																									
		CHG SU LN		RC	HIGH OCCUPANCY VEHICL12A																									
19.93	21.25	ON RAMP		R	SR 516	ST		Y																						
20.01	21.33	MP MARKER		B	20																									
20.20	21.52	CHG SU LN		RC	HIGH OCCUPANCY VEHICL12P				2	2	$$W	34P		20P	JE		34P	$$W	24		92	4	02	0615	U1	60	L	P	
		CHG SU LN		LC	HIGH OCCUPANCY VEHICL12P																									
		BEG BRIDGE I			JAMES ST	ST																								
					BRDG NUM 167/124E																									
		BEG BRIDGE D			JAMES ST	ST																								
					BRDG NUM 167/124W																									
20.24	21.56	END BRIDGE I			JAMES ST				2	2	10A	24A		20A	JE		24A	10A	24		72	4	02	0615	U1	60	L	P	
		END BRIDGE D			JAMES ST																									
		CHG SU LN		LC	HIGH OCCUPANCY VEHICL12A																									
		CHG SU LN		RC	HIGH OCCUPANCY VEHICL12A																									
20.40	21.72	CHG SU LN		RC	HIGH OCCUPANCY VEHICL12P				2	2	$$W	34P		20P	JE		34P	$$W	24		92	4	02	0615	U1	60	L	P	
		CHG SU LN		LC	HIGH OCCUPANCY VEHICL12P																									
		BEG BRIDGE I			UP RR	ST																								
					BRDG NUM 167/125E																									
		RR XING		B	NUM 396577E STRUCTURE																									
		BEG BRIDGE D			UP RR	ST																								
					BRDG NUM 167/125W																									
20.46	21.78	END BRIDGE I			UP RR				2	2	10A	24A		20A	JE		24A	10A	24		72	4	02	0615	U1	60	L	P	
		END BRIDGE D			UP RR																									
		CHG SU LN		LC	HIGH OCCUPANCY VEHICL12A																									
		CHG SU LN		RC	HIGH OCCUPANCY VEHICL12A																									
20.70	22.02	CHG SU LN		RC	HIGH OCCUPANCY VEHICL12P				2	2	$$W	34P		20P	JE		34P	$$W	24		92	4	02	0615	U1	60	L	P	
		CHG SU LN		LC	HIGH OCCUPANCY VEHICL12P																									
		BEG BRIDGE I			4TH ST	ST																								
					BRDG NUM 167/126E																									
		BEG BRIDGE D			4TH ST	ST																								
					BRDG NUM 167/126W																									
20.75	22.07	END BRIDGE I			4TH ST				2	2	10A	24A		20A	JE		24A	10A	24		72	4	02	0615	U1	60	L	P	
		END BRIDGE D			4TH ST																									
		CHG SU LN		LC	HIGH OCCUPANCY VEHICL12A																									
		CHG SU LN		RC	HIGH OCCUPANCY VEHICL12A																									

SR 167 MAINLINE STATE ROUTE - SRSH COUNTY KING DOT DISTRICT 1

SRMP	B	ARM	FEATURE	D	LR	DESCRIPTION	BRIDGE/UXING/XROAD OW	TC	L	NBR LNS D	I	DECREAS/DIV LFT SHD W/S	RDY W/S	RHT SHD W/S	MEDIAN WD/S	BR	INCRES/UNDI LFT SHD W/S	RDY W/S	RHT SHD W/S	SPC USE LNS WID	TOT RDY WID	MTCE A	SE	CITY NBR	ST FC	LEGAL SPEED D	IB	T R	P K	S T
20.96		22.28	CHG SU LN		RC	HIGH OCCUPANCY VEHICL12P				2	2	$$C	34P		20P	JE		34P	$$W	24	92	4	02	0615	U1		60	L	P	
			CHG SU LN		LC	HIGH OCCUPANCY VEHICL12P																								
			BEG BRIDGE I			BN RR	ST																							
						BRDG NUM 167/127E																								
			RR XING	B		NUM 85628D STRUCTURE																								
			BEG BRIDGE D			BN RR	ST																							
						BRDG NUM 167/127W																								
21.02		22.34	END BRIDGE I			BN RR				2	2	10A	24A		20A	JE		24A	10A	24	72	4	02	0615	U1		60	L	P	
			END BRIDGE D			BN RR																								
			CHG SU LN		LC	HIGH OCCUPANCY VEHICL12A																								
			CHG SU LN		RC	HIGH OCCUPANCY VEHICL12A																								
			MP MARKER		B	21																								
21.09		22.41	ON RAMP		L	84TH AVE SE	ST		Y																					
21.10		22.42	OFF RAMP		R	N CENTRAL AVE	ST		Y																					
21.17		22.49	MISC FEATR		R	GORE (P102110)																								
21.26		22.58	MISC FEATR		L	GORE (S102109)																								
21.31		22.63	CHG SU LN		LC	HIGH OCCUPANCY VEHICL12P				2	2	$$W	34P		20P	JE		34P	$$W	24	92	4	02	0615	U1		60	L	P	
			CHG SU LN		RC	HIGH OCCUPANCY VEHICL12P																								
			BEG BRIDGE I			84TH AVE SE	ST																							
						BRDG NUM 167/128E																								
			BEG BRIDGE D			84TH AVE SE	ST																							
						BRDG NUM 167/128W																								
21.35		22.67	END BRIDGE I			84TH AVE SE				2	2	10A	24A		20A	JE		24A	10A	24	72	4	02	0615	U1		60	L	P	
			END BRIDGE D			84TH AVE SE																								
			CHG SU LN		LC	HIGH OCCUPANCY VEHICL12A																								
			CHG SU LN		RC	HIGH OCCUPANCY VEHICL12A																								
21.44		22.76	MISC FEATR		R	GORE (Q102178)																								
21.45		22.77								2	2	10A	24A		20A	JE		23A	10A	24	71	4	02	0615	U1		60	L	P	
21.49		22.81	MISC FEATR		L	GORE (R102171)																								
21.54		22.86								2	2	10A	24A		18A	JE		23A	10A	24	71	4	02	0615	U1		60	L	P	
21.71		23.03	OFF RAMP		L	84TH AVE SE	ST		Y	2	2	10A	23A		18A	JE		23A	10A	24	70	4	02	0615	U1		60	L	P	
21.78		23.10	ON RAMP		R	N CENTRAL AVE	ST		Y																					
21.91		23.23	ON RAMP		L	S 212TH ST	ST		Y																					
21.99		23.31	MP MARKER		B	22																								
22.06		23.38	OFF RAMP		R	S 212TH ST	ST		Y																					
22.19		23.51	MISC FEATR		R	GORE (P102206)																								
22.21		23.53	MISC FEATR		L	GORE (S102191)																								
22.36		23.68	MISC FEATR		R	GORE (Q502264)																								
22.40		23.72	UXING	B		S 212 ST	ST																							
						BRDG NUM 167/129																								
22.52		23.84	MISC FEATR		L	GORE (R102264)																								
22.63		23.95	UXING	B		S 208TH ST	ST																							
						BRDG NUM 167/130																								

SR 167 MAINLINE STATE ROUTE - SRSH COUNTY KING DOT DISTRICT 1

SRMP	B	ARM	FEATURE	DIRECTION TO INVENTORY / LEFT/RIGHT INDICATOR	DESCRIPTION	BRIDGE-UXING-XROAD-OW	TC	L	NBR LNS D	I	DECREAS/DIV LFT SHD W/S	RDY W/S	RHT SHD W/S	MEDIAN-WD/S	BR	INCRES/UNDI LFT SHD W/S	RDY W/S	RHT SHD W/S	SPC USE LNS WID	TOT RDY WID	MTCE A	SE	CITY NBR	ST FC	LEGAL SPEED D	IB	T R	P K	S T
22.64		23.96	OFF RAMP	L	S 212TH ST	ST		Y	2	2	10A	23A		18A	JE		23A	10A	24	70	4	02	0615	U1	60	L	P	
			ON RAMP	R	S 212TH ST	ST		Y																					
23.01		24.33	MP MARKER	B	23																								
23.70		25.02	TRAF RCDR	B	P6 0																								
24.00		25.32	MP MARKER	B	24																								
24.15		25.47	OFF RAMP	R	SW 43RD ST	ST		Y																					
24.21		25.53	MISC FEATR	R	GORE (P102415)																								
24.35		25.67	MISC FEATR	R	SGN ENT RENTON																								
24.41		25.73	LEAVE CITY		KENT				2	2	10A	23A		18A	JE		23A	10A	24	70	4	02	$$$$	U1	60	L	$		
24.42		25.74	UXING	B	S 180TH ST	ST																							
					BRDG NUM 167/133																								
24.43		25.75	ENTER CITY		RENTON				2	2	10A	23A		18A	JE		23A	10A	24	70	4	02	1070	U1	60	L	P		
			ON RAMP	L	E VALLEY RD	ST		Y																					
24.56		25.88	MISC FEATR	L	GORE (S102443)																								
24.62		25.94	MISC FEATR	R	GORE (Q102477)																								
24.67		25.99	MISC FEATR	L	GORE (R102473)																								
24.73		26.05	OFF RAMP	L	E VALLEY RD	ST		Y																					
24.77		26.09	ON RAMP	R	SW 43RD ST	ST		Y																					
25.00		26.32	MP MARKER	B	25																								
25.48		26.80	END SU LN	RC	HIGH OCCUPANCY VEHICL12A				2	3	10A	23A		18A	JE		35A	10A	12	70	4	02	1070	U1	60	L	P		
25.80		27.12	END SU LN	LC	HIGH OCCUPANCY VEHICL12A				2	3	10A	23A		18A	JE		35A	10A	$$$	58	4	02	1070	U1	60	L	P		
25.84		27.16	OFF RAMP	R	SR 405	ST		Y	2	2	10A	23A		18A	JE		23A	10A		46	4	02	1070	U1	60	L	P		
25.92		27.24	ON RAMP	L	SR 405	ST		Y																					
25.98		27.30							2	2	10A	23A		18A	JE		23A	10A		46	4	02	1070	U1	45	L	P		
26.07		27.39							2	2	10A	24A		16A	JE		24A	10A		48	4	02	1070	U1	45	L	P		
26.12		27.44	MISC FEATR	R	GORE (SR 405 Q100249)																								
26.13		27.45	MISC FEATR	L	GORE (SR 405 P100209)																								
26.20		27.52	BEG SU LN	L	AUXILIARY 12A				2	2	10A	24A		16A	JE		24A	10A	12	60	4	02	1070	U1	45	L	P		
			OFF RAMP	L	SR 405	ST		Y																					
			MISC FEATR	L	GORE (SR 405 Q500227)																								
26.22		27.54	BEG SU LN	R	AUXILIARY 12A				2	2	10A	24A		16A	JE		24A	10A	24	72	4	02	1070	U1	45	L	P		
			ON RAMP	R	SR 405	ST		Y																					
			MISC FEATR	R	GORE (SR 405 P500237)																								
26.28		27.60	UXING	B	SR 405	ST																							
					BRDG NUM 405/015																								
26.30		27.62							2	2	10A	24A		16A	JE		24A	10A	24	72	4	01	1070	U1	45	L	P		
26.34		27.66	END SU LN	L	AUXILIARY 12A				2	2	10A	24A		16A	JE		24A	10A	12	60	4	01	1070	U1	45	L	P		
			ON RAMP	L	SR 405	ST		Y																					
			MISC FEATR	L	GORE (SR 405 R500226)																								
26.37		27.69	END SU LN	R	AUXILIARY 12A				2	2	10A	24A		16A	JE		24A	10A	$$$	48	4	01	1070	U1	45	L	P		
			OFF RAMP	R	SR 405	ST		Y																					
			MISC FEATR	R	GORE (SR 405 S500236)																								
26.39		27.71	MISC FEATR	L	GORE (SR 405 S100214)																								

SR 167 MAINLINE STATE ROUTE - SRSH COUNTY KING DOT DISTRICT 1

SRMP	B ARM	FEATURE	D	LR	DESCRIPTION	BRIDGE/UXING/XROAD OW	TC	L	NBR LNS D	I	DECREAS/DIV LFT SHD W/S	RDY W/S	RHT SHD W/S	MEDIAN WD/S	BR	INCRES/UNDI LFT SHD W/S	RDY W/S	RHT SHD W/S	SPC USE LNS WID	TOT RDY WID	MTCE A	SE	CITY NBR	ST FC	LEGAL SPEED D	IB	T R	P K	S T
26.39	27.71	MISC FEATR		R	GORE (SR 405 R100250)				2	2	10A	24A		16A	JE		24A	10A		48	4	01	1070	U1		45	L	P	
26.40	27.72	ON RAMP		R	SR 405	ST		Y	3	3	10A	36A		16A	JE		36A	10A		72	4	01	1070	U1		45	L	P	
		OFF RAMP		L	SR 405	ST		Y																					
26.44	27.76								3	3	$$$	$$$		$$$$	$$	10A	78A	10A		78	4	01	1070	U1		45	L	P	
26.47	27.79	WYE CONN		B	S GRADY WAY	CT		Y																					
26.48	27.80	INTRSECTN		B	S GRADY WAY	CT	SG	Y	3	3						$$C	84A	$$C		84	4	01	1070	U1		45	L	P	
26.49	27.81	WYE CONN		B	S GRADY WAY	CT		Y																					
26.57	27.89	INTRSECTN		L	HARDIE AVE SW	CT		Y																					
26.58	27.90	WYE CONN		L	HARDIE AVE SW	CT		Y																					
26.61	27.93	ENT/EXIT		R	BUSINESS	PV		Y																					
26.70	28.02	WYE CONN		B	SW 7TH ST	CT		Y	3	2							C	72A	C	72	4	01	1070	U1		45	L	P	
26.71	28.03	INTRSECTN		B	SW 7TH ST	CT	SG	Y																					
26.72	28.04	WYE CONN		R	SW 7TH ST	CT		Y																					
26.77	28.09								3	2							C	88A	C	88	4	01	1070	U1		45	L	P	
26.78	28.10	BEG SU LN		C	TWO WAY TURN	18A			3	2							C	70A	C	18	88	4	01	1070	U1		45	L	P	
26.86	28.18	END SU LN		C	TWO WAY TURN	18A			3	2							C	88A	C	$$$	88	4	01	1070	U1		45	L	P	
		ENT/EXIT		R	SHOPPING CENTER	PV		Y																					
26.89	28.21								3	2							C	70A	C	70	4	01	1070	U1		45	L	P	
26.90	28.22	UXING	B		BN RR	ST																							
					BRDG NUM 167/139																								
		RR XING	B		NUM 91686M STRUCTURE																								
26.94	28.26	INTRSECTN		B	S 4TH PL	CT	SG	Y	3	3							C	84A	C	84	4	01	1070	U1		45	L	P	
26.98	28.30	BEG SU LN		C	TWO WAY TURN	12A			3	3							C	72A	C	12	84	4	01	1070	U1		45	L	P	
27.04	28.36	END SU LN		C	TWO WAY TURN	12A			3	3							C	78A	C	$$$	78	4	01	1070	U1		45	L	P	
27.08	28.40	INTRSECTN		B	S 3RD PL	CT	SG	Y																					
27.12	28.44								3	2							C	78A	C	78	4	01	1070	U1		45	L	P	
27.16	28.48	WYE CONN		B	SR 900	ST		Y																					
27.17	28.49	INTRSECTN		B	SR 900	ST	SG	Y	3	3							C	68A	C	68	4	01	1070	U1		45	L	P	
27.18	28.50	WYE CONN		L	SR 900	ST	YS	Y																					
27.21	28.53	INTRSECTN		L	W HARRIS ST	CT		Y																					

INTERSECTION DETAIL

SRMP	B ARM	TURN LANES L NEAR LGT WD	R NEAR LGT WD	L FAR LGT WD	R FAR LGT WD	ACCELERATION LANES LEFT-- LGT WD	L-CNTR LGT WD	R-CNTR LGT WD	RIGHT- LGT WD
26.48	27.80	.04 12		.10 12					
26.61	27.93			.01 10					
26.71	28.03	.07 12		.06 12					
26.86	28.18			.01 12					
26.94	28.26			.04 12					
27.08	28.40	.04 12		.04 12					
27.17	28.49	.05 23		.04 12					
27.18	28.50				.02 12				

SR 167 MAINLINE STATE ROUTE - SRSH COUNTY KING DOT DISTRICT 1

SRMP	B	ARM	FEATURE	D	LR	DESCRIPTION	BRIDGE NBR	UXING-LNS	XROAD-D I	OW	TC	L	DECREAS/DIV LFT SHD W/S	RDY W/S	SHD W/S	MEDIAN-WD/S	BR	INCRES/UNDI LFT SHD W/S	RDY W/S	SHD W/S	SPC USE LNS	WID	TOT RDY WID	MTCE A	SE	CITY NBR	ST FC	LEGAL SPEED D	IB	T R	P K	S T
27.23		28.55							3	3										C	68A		C		68	4	01	1070	U1		45	L	P
27.27		28.59	WYE CONN		R	SR 900 COUPLET		ST			Y																					
27.28		28.60	INTRSECTN		R	SR 900 CO2NDST (COUPLET)		ST	SG		Y																					
			END CTLSEC			CONTROL SECTION 1765																										
			END ROUTE																													

SR 167 COUPLET PUYALP STATE ROUTE - SRSH COUNTY PIERCE DOT DISTRICT 3

SRMP	B ARM	FEATURE	D	LR	DIRECTION TO INVENTORY / LEFT/RIGHT INDICATOR / DESCRIPTION	BRIDGE / UXING / XROAD / OW	TC	L	NBR / LNS / D	I	WIDTH AND SURFACE INFORMATION: DECREAS/DIV LFT SHD W/S	RDY W/S	RHT SHD W/S	MEDIAN WD/S	BR	INCRES/UNDI LFT SHD W/S	RDY W/S	RHT SHD W/S	SPC USE LNS WID	TOT RDY WID	MTCE A	SE	CITY NBR	ST FC	LEGAL SPEED D	IB	T R	P K	S T
5.72	0.00	BEG ROUTE			PUYALP						2					4A	24A	10A		24	1	01		U1		55	L		
					MILWAUKEE AVE TO SR 167																								
		BEG CTLSEC			CONTROL SECTION 2707																								
		MISC FEATR I			MILWAUKEE AVE OXING WPS																								
5.94	0.22	ENTER CITY			PUYALLUP						2					4A	24A	10A		24	1	01	1030	U1		55	L	P	
6.12	0.40										2					4A	24A	8A		24	1	01	1030	U1		55	L	P	
6.18	0.46	INTRSECTN		R	SR 161	ST	SG	Y	3	2	10A	39A		12A	CU	$$$	26A	10A		65	1	01	1030	U2		35	L	P	
6.22	0.50								2	2	10A	26A		12A	CU		26A	10A		52	1	01	1030	U2		35	L	P	
6.26	0.54	INTRSECTN		L	SR 167 MAINLINE NB	ST	SG	Y																					
		END CTLSEC			CONTROL SECTION 2707																								
		END SECTN			PUYALP																								

INTERSECTION DETAIL

SRMP	B ARM	TURN LANES: L NEAR LGT WD	R NEAR LGT WD	L FAR LGT WD	R FAR LGT WD	ACCELERATION LANES: LEFT-- LGT WD	L-CNTR LGT WD	R-CNTR LGT WD	RIGHT- LGT WD
6.18	0.46		.06 12						
6.26	0.54	.03 12							

SR 169 MAINLINE STATE ROUTE - SRSH COUNTY KING DOT DISTRICT 1

SRMP	B	ARM	FEATURE	D	LR	DESCRIPTION	BRIDGE/UXING/XROAD OW	TC	L	NBR LNS D	I	DECREAS/DIV LFT SHD W/S	RDY W/S	RHT SHD W/S	MEDIAN WD/S	BR	INCRES/UNDI LFT SHD W/S	RDY W/S	RHT SHD W/S	SPC USE LNS WID	TOT RDY WID	MTCE A	SE	CITY NBR	ST FC	LEGAL SPEED D	IB	T R	P K	S T
0.00		0.00	BEG ROUTE			MAIN ROUTE				1	1							C	32A	C		32	4	01	0410	U2	25	R	P	*
						SR 164 TO SR 405/RENTON																								
			ENTER CITY			ENUMCLAW																								
			BEG CTLSEC			CONTROL SECTION 1734																								
			BEG ST	I		PORTER ST																								
			INTRSECTN		B	SR 164	ST	SG	Y																					
0.04		0.04	INTRSECTN		B	MYRTLE AVE	CT		Y	1	1							C	34A	C		34	4	01	0410	U2	25	R	L	*
0.11		0.11	INTRSECTN		B	MARSHALL AVE	CT		Y	1	1							C	34A	C		34	4	01	0410	U2	25	R	B	*
0.17		0.17	INTRSECTN		B	WASHINGTON AVE	CT	AF	Y	1	1							C	32A	C		32	4	01	0410	U2	25	R	B	*
0.22		0.22	INTRSECTN		R	JEFFERSON AVE	CT		Y																					
0.28		0.28	INTRSECTN		R	ADAMS AVE	CT		Y																					
			INTRSECTN		L	SORENSON AVE	CT		Y																					
0.34		0.34	INTRSECTN		L	HILLCREST AVE	CT		Y	1	1							C	32A	C		32	4	01	0410	U2	25	R	R	*
			INTRSECTN		R	BATTERSBY AVE	CT		Y																					
0.41		0.41	INTRSECTN		B	KIBLER AVE	CT		Y	1	1							C	42A	C		42	4	01	0410	U2	35	R	R	*
0.46		0.46	INTRSECTN		R	DAVIS AVE	CT		Y	1	1							C	42A	C		42	4	01	0410	U2	35	R	B	*
0.49		0.49	INTRSECTN		L	WILSON AVE	CT		Y																					
0.52		0.52	INTRSECTN		R	CHINOOK AVE	CT		Y																					
0.55		0.55	INTRSECTN		L	LOWELL AVE	CT		Y																					
0.61		0.61	INTRSECTN		R	MERRITT AVE	CT		Y																					
0.67		0.67	END ST	I		PORTER ST				1	1							4A	22A	4A		22	4	01	0410	U2	35	R	P	*
			BEG ST	I		264TH AVE SE																								
			INTRSECTN		L	MCHUGH AVE	CT		Y																					
			INTRSECTN		R	SE 432ND ST	CT		Y																					
0.85		0.85	LEAVE CITY			ENUMCLAW				1	1							4A	22A	4A		22	4	01	$$$$	R2	35	R	$	*
0.98		0.98	INTRSECTN		R	SE 427TH ST	CO		N																					
0.99		0.99	MP MARKER		R	1																								
1.04		1.04	INTRSECTN		L	SE 426TH ST	CO		N																					
1.17		1.17	INTRSECTN		L	SE 424TH ST	CO		N	1	1							4A	22A	4A		22	4	01		R2	50	R		*
1.26		1.26	ENT/EXIT		R	THUNDER MTN MIDDLE SCH	PV		Y																					
1.38		1.38	ENT/EXIT		R	THUNDER MTN MIDDLE SCH	PV		Y																					
1.51		1.51	BEG BRIDGE	B		NEWAUKAM CREEK	ST			1	1							$$W	41A	$$W		41	4	01		R2	50	R		*
						BRDG NUM 169/004																								
1.52		1.52	END BRIDGE	B		NEWAUKAM CREEK				1	1							4A	22A	4A		22	4	01		R2	50	R		*
1.67		1.67	INTRSECTN		B	SE 416TH ST	CO		Y	1	1							8A	22A	8A		22	4	01		R2	50	R		*
1.68		1.68								1	1							8A	20P	8A		20	4	01		R2	50	R		*

INTERSECTION DETAIL

SRMP	B	ARM	TURN LANES L NEAR LGT WD	R NEAR LGT WD	L FAR LGT WD	R FAR LGT WD	ACCELERATION LANES LEFT LGT WD	L-CNTR LGT WD	R-CNTR LGT WD	RIGHT LGT WD
0.00		0.00			.02 10					
1.38		1.38		.02 16						

SR 169 MAINLINE STATE ROUTE - SRSH COUNTY KING DOT DISTRICT 1

SRMP	B	ARM	FEATURE	D	LR	DIRECTION TO INVENTORY / LEFT/RIGHT INDICATOR / DESCRIPTION	BRIDGE-UXING-XROAD- OW	TC	L	NBR LNS D	I	DECREAS/DIV LFT SHD W/S	RDY W/S	RHT SHD W/S	MEDIAN-WD/S	BR	INCRES/UNDI LFT SHD W/S	RDY W/S	RHT SHD W/S	SPC USE LNS WID	TOT RDY WID	MTCE A	SE	CITY NBR	ST FC	LEGAL SPEED D	IB	T R	P K	S T
1.89		1.89								1	1						8A	20P	8A		20	4	01		R2	50	R		*
1.98		1.98	MP MARKER		R	2																							
2.67		2.67	INTRSECTN		B	SE 400TH ST	CO	AF	Y																				
2.77		2.77								1	1						8A	22A	8A		22	4	01		R2	50	R		*
3.00		3.00	MP MARKER		R	3																							
3.41		3.41	END ST	I		264TH AVE SE				1	1						8A	22A	8A		22	4	01		R2	50	R		$
			INTRSECTN		L	264TH AVE SE	CO		N																				
3.52		3.52	INTRSECTN		R	ENUMCLAW FRANKLIN RD SE	CO		N																				
3.59		3.59	INTRSECTN		R	SE 385TH ST	CO		N																				
			INTRSECTN		L	SE 383RD ST	CO		N																				
3.97		3.97	MP MARKER		R	4																							
4.94		4.94	MP MARKER		R	5																							
5.20		5.20	BEG BRIDGE	B		GREEN RIVER	ST			1	1						$$C	24P	$$C		24	4	01		R2	50	R		
						BRDG NUM 169/008																							
5.33		5.33	END BRIDGE	B		GREEN RIVER				1	1						9A	22A	$		22	4	01		R2	50	R		
			BEG SU LN		R	TRUCK CLIMBING SHOULD11A																							
5.79		5.79	END SU LN		R	TRUCK CLIMBING SHOULD11A				1	1						9A	22A	11A	$$$	22	4	01		R2	50	R		
5.84		5.84								1	1						8A	22A	8A		22	4	01		R2	50	R		
5.99		5.99	MP MARKER		R	6																							
6.02		6.02	INTRSECTN		L	SE GREEN VALLEY RD	CO		N																				
6.75		6.75	ENTER CITY			BLACK DIAMOND				1	1						8A	22A	8A		22	4	01	0095	R2	50	R	B	
			MISC FEATR		R	SGN ENT BLACK DIAMOND																							
6.99		6.99	INTRSECTN		L	PLASS RD	CT		Y																				
7.00		7.00	MP MARKER		R	7																							
7.24		7.24	INTRSECTN		R	OLD LAWSON RD	CT		Y																				
7.27		7.27	BEG ST	I		THIRD AVE				1	1						8A	22A	8A		22	4	01	0095	R2	50	R	B	*
			INTRSECTN		L	JONES LAKE RD	CT		Y																				
7.49		7.49	INTRSECTN		L	1ST AVE	CT		Y	1	1						8A	22A	8A		22	4	01	0095	R2	35	R	B	*
7.59		7.59								1	1						8A	30A	$$C		30	4	01	0095	R2	35	R	B	*
7.63		7.63	INTRSECTN		B	LAWSON ST	CT		Y	1	1						3A	32A	C		32	4	01	0095	R2	35	R	R	*
7.69		7.69	INTRSECTN		L	BAKER ST	CT		Y																				
7.70		7.70	MISC FEATR	B		PED XING		PC																					
7.78		7.78	INTRSECTN		R	BAKER ST	CT		Y																				
7.87		7.87	INTRSECTN		L	PARK ST	CT		Y																				
7.90		7.90	INTRSECTN		R	PARK ST	CT		N																				
8.01		8.01	MP MARKER		R	8																							
8.02		8.02	INTRSECTN		L	RAILROAD AVE	CT		Y																				
8.03		8.03	INTRSECTN		R	JAMES ST	CT		Y	1	1						3A	22A	3A		22	4	01	0095	R2	35	R	P	*
8.06		8.06	INTRSECTN		L	RAILROAD AVE	CT		Y																				
8.17		8.17	WYE CONN		L	ROBERTS DR	CT		Y																				
8.25		8.25	INTRSECTN		L	ROBERTS DR	CT		Y																				
8.28		8.28	INTRSECTN		R	RAVENSDALE RD	CT		Y																				
8.31		8.31								1	1						6A	20P	8A		20	4	01	0095	R2	35	R	R	*

SR 169 MAINLINE STATE ROUTE - SRSH COUNTY KING DOT DISTRICT 1

SRMP	B ARM	FEATURE	D	LR	DESCRIPTION	BRIDGE/UXING/XROAD OW	TC	L	NBR LNS D	I	DECREAS/DIV LFT SHD W/S	RDY W/S	RHT SHD W/S	MEDIAN WD/S	BR	INCRES/UNDI LFT SHD W/S	RDY W/S	RHT SHD W/S	SPC USE LNS WID	TOT RDY WID	MTCE A	SE	CITY NBR	ST FC	LEGAL SPEED D	IB	T R	P K	S T
8.47	8.47								1	1						6A	20P	8A		20	4	01	0095	R2	35	R	R	*
8.65	8.65								1	1						6A	20P	8G		20	4	01	0095	R2	35	R	R	*
8.75	8.75								1	1						6G	20P	8G		20	4	01	0095	R2	35	R	R	*
9.00	9.00	MP MARKER		R	9																								
9.02	9.02								1	1						11A	20P	8A		20	4	01	0095	R2	35	R	B	*
9.04	9.04	INTRSECTN		L	SUMMIT DR	CT		Y																					
9.09	9.09	LEAVE CITY			BLACK DIAMOND				1	1						11A	20P	8A		20	4	01	$$$$	R2	50	R	$	*
9.13	9.13	MISC FEATR		L	SGN ENT BLACK DIAMOND				1	1						8A	20P	8A		20	4	01		R2	50	R		*
9.98	9.98	MP MARKER		R	10																								
10.02	10.02	END ST	I		THIRD AVE				1	1						8A	20P	8B		20	4	01		R2	50	R		$
		INTRSECTN		L	SE 288TH ST	CO		N																					
10.09	10.09	MISC FEATR		R	SGN ENT MAPLE VALLEY																								
10.19	10.19	ENTER CITY			MAPLE VALLEY				1	1						8A	20P	8B		20	4	01	0739	R2	50	R	P	
10.33	10.33								1	1						8A	20P	8A		20	4	01	0739	R2	50	R	P	
10.41	10.41	RR XING	B		NUM 85171L STRUCTURE				1	1						$$W	40P	$$W		40	4	01	0739	R2	50	R	P	
		BEG BRIDGE	B		BN RR	ST																							
					BRDG NUM 169/012																								
10.44	10.44	END BRIDGE	B		BN RR				1	1						8A	20P	8A		20	4	01	0739	R2	50	R	P	
10.49	10.49								1	1						8A	20P	8B		20	4	01	0739	R2	50	R	P	
10.85	10.85								1	1						4A	20P	4A		20	4	01	0739	R2	50	R	P	
10.94	10.94								1	1						4A	20P	4A		20	4	01	0739	R2	40	R	P	
10.95	10.95	INTRSECTN		L	SE 276TH ST	CT		Y																					
11.00	11.00	MP MARKER		R	11																								
11.11	11.11								1	1						8A	20P	8B		20	4	01	0739	R2	40	R	P	
11.16	11.16								1	1						6A	24A	6A		24	4	01	0739	R2	40	R	P	
11.21	11.21								1	1						6A	52A	$$C		52	4	01	0739	R2	40	R	P	
11.23	11.23	INTRSECTN		R	SE 271ST PL	CT		Y	1	2						12A	52A	C		52	4	01	0739	R2	40	R	P	
11.25	11.25								1	2						$$C	67A	C		67	4	01	0739	R2	40	R	P	
11.29	11.29	BEG SU LN		C	TWO WAY TURN		13A		1	2						C	54A	C	13	67	4	01	0739	R2	40	R	P	
11.31	11.31	ENT/EXIT		L	SHOPPING CENTER	PV		Y																					
11.36	11.36	ENT/EXIT		L	SHOPPING CENTER	PV		Y																					
11.38	11.38	END SU LN		C	TWO WAY TURN		13A		1	2						C	67A	C	$$$	67	4	01	0739	R2	40	R	P	
11.40	11.40								1	1						C	54A	C		54	4	01	0739	R2	40	R	P	
11.44	11.44	INTRSECTN		R	KENT KANGLEY RD	CT	SG	Y																					

INTERSECTION DETAIL

SRMP	B ARM	TURN LANES L NEAR LGT	WD	R NEAR LGT	WD	L FAR LGT	WD	R FAR LGT	WD	ACCELERATION LANES LEFT LGT	WD	L-CNTR LGT	WD	R-CNTR LGT	WD	RIGHT LGT	WD
10.95	10.95	.03	12					.03	12					.05	12		
11.23	11.23					.03	13										
11.31	11.31							.05	12								
11.36	11.36							.02	12								

SR 169 MAINLINE STATE ROUTE - SRSH COUNTY KING DOT DISTRICT 1

SRMP	B ARM	FEATURE	D	LR	DESCRIPTION	BRIDGE/UXING/XROAD OW	TC	L	NBR LNS D	I	DECREAS/DIV LFT SHD W/S	RDY W/S	RHT SHD W/S	MEDIAN WD/S	BR	INCRES/UNDI LFT SHD W/S	RDY W/S	RHT SHD W/S	SPC USE LNS WID	TOT RDY WID	MTCE A	SE	CITY NBR	ST FC	LEGAL SPEED D	IB	T R	P K	S T
11.44	11.44	INTRSECTN		L	SR 516	ST	SG	Y	1	1							C	54A	C	54	4	01	0739	R2	40	R	P	
11.51	11.51								1	1							10A	22A	10A	22	4	01	0739	R2	40	R	P	
11.53	11.53								1	1							8A	20P	8A	20	4	01	0739	R2	40	R	P	
11.54	11.54								1	1							6A	20P	6A	20	4	01	0739	R2	40	R	P	
11.61	11.61								1	1							8A	24A	8A	24	4	01	0739	R2	40	R	P	
11.71	11.71	INTRSECTN		L	SE 264TH ST	CT		Y																				
11.77	11.77								1	1							6A	20P	6A	20	4	01	0739	R2	40	R	P	
11.88	11.88	INTRSECTN		R	SE 261ST PL	CT		Y																				
11.94	11.94	INTRSECTN		R	SE 260TH ST	PV		N	1	1							6A	20P	6A	20	4	01	0739	R2	50	R	P	
11.96	11.96	INTRSECTN		R	SE 259TH PL	CT		N	1	1							6A	20A	6A	20	4	01	0739	R2	50	R	P	
12.00	12.00	MP MARKER		R	12																							
12.02	12.02								1	1							8A	20A	8A	20	4	01	0739	R2	50	R	P	
12.03	12.03								1	1							8A	24A	8A	24	4	01	0739	R2	50	R	P	
12.09	12.09	INTRSECTN		R	SE 258TH ST	PV		N																				
12.12	12.12	BEG SU LN		C	TWO WAY TURN		12A		1	1							8A	24A	8A	12	36	4	01	0739	R2	50	R	P
12.13	12.13	ENT/EXIT		R	ROCK CRK ELEM SCHOOL	CT		Y																				
12.20	12.20	ENT/EXIT		R	ROCK CRK ELEM SCHOOL	CT		Y																				
12.38	12.38	INTRSECTN		B	SE 253RD PL	CT		Y																				
12.44	12.44	END SU LN		C	TWO WAY TURN		12A		1	1							8A	24A	8A	$$$	24	4	01	0739	R2	50	R	P
12.53	12.53	INTRSECTN		R	SE 251ST ST	CT		Y																				
12.62	12.62	INTRSECTN		L	SE 250TH PL	CT		N																				
12.63	12.63								1	1							6A	20P	6A	20	4	01	0739	R2	50	R	P	
12.81	12.81								1	1							6A	21A	9A	21	4	01	0739	R2	50	R	P	
12.99	12.99								1	1							9A	21A	9A	21	4	01	0739	R2	50	R	P	
13.01	13.01	MP MARKER		R	13																							
13.02	13.02	INTRSECTN		R	SE 244TH ST	CT		Y																				
13.06	13.06								1	1							9A	21A	7A	21	4	01	0739	R2	50	R	P	
13.14	13.14	INTRSECTN		L	231ST AVE SE	CT		Y																				
13.27	13.27								1	1							8A	21A	8A	21	4	01	0739	R2	50	R	P	
13.29	13.29								1	1							6A	21A	6A	21	4	01	0739	R2	50	R	P	
13.33	13.33								1	1							6A	20P	6A	20	4	01	0739	R2	50	R	P	

INTERSECTION DETAIL

SRMP	B ARM	TURN LANES L NEAR LGT WD	R NEAR LGT WD	L FAR LGT WD	R FAR LGT WD	ACCELERATION LANES LEFT-- LGT WD	L-CNTR LGT WD	R-CNTR LGT WD	RIGHT- LGT WD
11.44	11.44	.04 12	.04 12	.03 12					
11.71	11.71	.04 12			.02 12				
12.13	12.13		.02 13						
12.38	12.38		.02 13		.08 12				
12.53	12.53		.02 12	.03 12					
13.02	13.02		.02 14	.05 12			.08 12		
13.14	13.14	.03 12			.08 12			.02 12	

SR 169 MAINLINE STATE ROUTE - SRSH COUNTY KING DOT DISTRICT 1

SRMP	B ARM	FEATURE	D	LR	DESCRIPTION	BRIDGE/UXING/XROAD OW	TC	L	NBR LNS D	I	DECREAS/DIV LFT SHD W/S	RDY W/S	RHT SHD W/S	MEDIAN WD/S	BR	INCRES/UNDI LFT SHD W/S	RDY W/S	RHT SHD W/S	SPC USE LNS WID	TOT RDY WID	MTCE A	SE	CITY NBR	ST FC	LEGAL SPEED D	IB	T R	P K	S T
13.37	13.37	INTRSECTN		L	228TH AVE SE	CT		Y	1	1						6A	20P	6A		20	4	01	0739	R2	50		R	P	
13.44	13.44								1	1						8A	24A	8A		24	4	01	0739	R2	50		R	P	
13.51	13.51								1	1						$$C	48A	10A		48	4	01	0739	R2	50		R	P	
13.52	13.52	MISC FEATR		L	BUS PULLOUT																								
13.53	13.53	INTRSECTN		B	SE 240TH ST	CT	SG																						
13.55	13.55	MISC FEATR		R	BUS PULLOUT		SG																						
13.58	13.58								1	1						C	48A	10A		48	4	01	0739	R2	40		R	P	
13.63	13.63	ENT FROM		L	BUSINESS	PV		Y																					
		MISC FEATR		R	SGN ENT MAPLE VALLEY																								
13.64	13.64	INTRSECTN		R	225TH AVE SE	CT		N	1	1						C	36A	8A		36	4	01	0739	R2	40		R	P	
13.65	13.65	EXIT TO		L	BUSINESS	PV		Y																					
13.68	13.68								1	1						4A	24A	4A		24	4	01	0739	R2	40		R	P	
13.73	13.73	BEG SU LN		C	TWO WAY TURN			12A	1	1						$$C	28A	4A	12	40	4	01	0739	R2	40		R	P	
13.80	13.80	END SU LN		C	TWO WAY TURN			12A	1	1						C	40A	4A	$$$	40	4	01	0739	R2	40		R	P	
13.86	13.86	INTRSECTN		B	WITTE RD	CT	SG	Y	1	1						8A	24A	8A		24	4	01	0739	R2	40		R	P	
13.88	13.88	BEG BRIDGE	B		PEDESTRIAN PATH	ST																							
					BRDG NUM 169/015.25																								
13.89	13.89	END BRIDGE	B		PEDESTRIAN PATH																								
13.96	13.96	INTRSECTN		R	PVT RD	PV		Y																					
14.03	14.03	MP MARKER		R	14																								
14.04	14.04	ENT/EXIT		R	BUSINESS PARK	PV	SG	Y																					
		INTRSECTN		L	SE WAX RD	CT	SG	Y																					
14.12	14.12	LEAVE CITY			MAPLE VALLEY				1	1						8A	24A	8A		24	4	01	$$$$	R2	40		R	$	
14.14	14.14	WYE CONN		L	SE 231ST ST	CO		Y																					
14.17	14.17	BEG ST	I		MAPLE VALLEY HWY				1	1						8A	24A	8A		24	4	01		R2	40		R		*
		INTRSECTN		B	SE 231ST ST	CO	SG	Y																					
14.24	14.24	ENT/EXIT		L	PARK AND RIDE LOT	ST		Y																					
14.27	14.27	ENT/EXIT		L	PARK AND RIDE LOT	ST		Y																					
14.31	14.31								1	1						9A	24A	8A		24	4	01		R2	40		R		*

INTERSECTION DETAIL

SRMP	B ARM	TURN LANES L NEAR LGT	WD	R NEAR LGT	WD	L FAR LGT	WD	R FAR LGT	WD	ACCELERATION LANES LEFT LGT	WD	L-CNTR LGT	WD	R-CNTR LGT	WD	RIGHT LGT	WD
13.37	13.37	.03	12					.06	12								
13.53	13.53	.04	12	.03	14	.05	12	.03	12								
13.63	13.63									.02	12						
13.65	13.65							.02	12								
13.86	13.86	.04	12			.03	12	.04	12								
13.96	13.96			.02	12												
14.04	14.04	.04	12	.02	12	.03	12	.06	12								
14.17	14.17	.06	12			.02	12	.04	11								
14.24	14.24	.01	12														

SR 169 MAINLINE STATE ROUTE - SRSH COUNTY KING DOT DISTRICT 1

SRMP	B	ARM	FEATURE	D	LR	DESCRIPTION	BRIDGE/UXING/XROAD OW	TC	L	NBR LNS D	I	DECREAS/DIV LFT SHD W/S	RDY W/S	RHT SHD W/S	MEDIAN WD/S	BR	INCRES/UNDI LFT SHD W/S	RDY W/S	RHT SHD W/S	SPC USE LNS WID	TOT RDY WID	MTCE A	SE	CITY NBR	ST FC	LEGAL SPEED D	IB	T R	P K	S T
14.52		14.52								1	1						9A	24A	8A		24	4	01		R2	40	R		*
14.72		14.72								1	1						8A	24A	8A		24	4	01		R2	40	R		*
14.93		14.93								1	1						8A	24A	8A		24	4	01		R2	35	R		*
14.95		14.95	INTRSECTN		R	WITTE RD SE	CO		N	1	1						8A	24A	16A		24	4	01		R2	35	R		*
			INTRSECTN		L	SE BAIN RD	CO		N																				
14.99		14.99	MP MARKER		R	15																							
15.00		15.00	BEG BRIDGE	B		CEDAR RIVER #1	ST			1	1						$$W	48P	$$W		48	4	01		R2	35	R		*
						BRDG NUM 169/018																							
15.05		15.05	END BRIDGE	B		CEDAR RIVER #1				1	1						8A	24A	16A		24	4	01		R2	35	R		*
15.07		15.07	INTRSECTN		L	SE 218TH ST	CO	SG	Y	1	1						10A	24A	8A		24	4	01		R2	35	R		*
			INTRSECTN		R	SE 216TH WAY	CO	SG	Y																				
15.13		15.13	BEG SU LN		C	TWO WAY TURN	11A			1	1						10A	24A	8A	11	35	4	01		R2	35	R		*
15.15		15.15	END SU LN		C	TWO WAY TURN	11A			1	1						10A	24A	8A	$$$	24	4	01		R2	35	R		*
15.16		15.16	MISC FEATR		L	BUS TURNOUT																							
15.18		15.18	MISC FEATR		R	BUS TURNOUT																							
15.21		15.21	UXING	B		SR 18	ST			1	1						10A	24A	8A		24	4	01		R1	35	R		*
						BRDG NUM 018/028																							
15.23		15.23	INTRSECTN		L	SE 216TH PL	CO		N	1	1						8A	24A	8A		24	4	01		R1	35	R		*
15.34		15.34	INTRSECTN		L	SE 214TH ST	CO		N	1	1						8A	22A	8A		22	4	01		R1	35	R		*
15.41		15.41	INTRSECTN		R	CO RD	CO		N																				
15.48		15.48								1	1						8A	22A	8A		22	4	01		R1	50	R		*
15.75		15.75	INTRSECTN		R	CO RD	CO		N																				
16.00		16.00	MP MARKER		R	16				1	1						$$C	28A	$$C		28	4	01		R1	50	L		*
			BEG BRIDGE	B		CEDAR RIVER #2	ST																						
						BRDG NUM 169/020																							
16.02		16.02	END BRIDGE	B		CEDAR RIVER #2				1	1						10A	22A	10A		22	4	01		R1	50	L		*
16.40		16.40	INTRSECTN		R	218TH PL SE	CO		N																				
16.60		16.60								1	1						9A	22A	7A		22	4	01		R1	50	L		*
17.01		17.01								1	1						9A	22A	9A		22	4	01		R1	50	L		*
17.02		17.02	MP MARKER		R	17																							
17.51		17.51								1	1						8A	22A	8A		22	4	01		R1	50	L		*
17.68		17.68	INTRSECTN		R	CEDAR GROVE RD	CO	SG	Y	1	1						9A	22A	9A		22	4	01		R1	50	L		*
17.69		17.69	MISC FEATR		L	BUS PULLOUT		SG	Y																				
17.72		17.72	MISC FEATR		R	BUS PULLOUT		SG	Y																				
18.01		18.01	MP MARKER		R	18																							

INTERSECTION DETAIL

SRMP	B	ARM	TURN LANES L NEAR LGT	WD	R NEAR LGT	WD	L FAR LGT	WD	R FAR LGT	WD	ACCELERATION LANES LEFT LGT	WD	L-CNTR LGT	WD	R-CNTR LGT	WD	RIGHT LGT	WD
14.95		14.95	.01	12			.01	12										
15.07		15.07	.02	12			.03	12										
17.68		17.68					.04	12										

SR 169 MAINLINE STATE ROUTE - SRSH COUNTY KING DOT DISTRICT 1

SRMP	B ARM	FEATURE	D	LR	DESCRIPTION	BRIDGE/UXING/XROAD OW	TC	L	NBR LNS D	I	DECREAS/DIV LFT SHD W/S	RDY W/S	RHT SHD W/S	MEDIAN WD/S	BR	INCRES/UNDI LFT SHD W/S	RDY W/S	RHT SHD W/S	SPC USE LNS WID	TOT RDY WID	MTCE A	SE	CITY NBR	ST FC	LEGAL SPEED D	IB	T R	P K	S T
18.18	18.18								1	1						9A	22A	9A		22	4	01		R1	50	L		*
18.49	18.49								1	1						7A	22A	7A		22	4	01		R1	50	L		*
19.00	19.00	MP MARKER	R	19																								
19.04	19.04								1	1						4A	22A	4A		22	4	01		R1	50	L		*
19.21	19.21								1	1						4A	22A	4A		22	4	01		U1	50	L		*
19.22	19.22	INTRSECTN	R	SE JONES RD		CO	SG	Y	1	1						8A	24A	6A		24	4	01		U1	50	L		*
		INTRSECTN	L	196TH AVE SE		CO	SG	Y																				
19.28	19.28								1	1	8A	12A		11A	JE	$$$	12A	8A		24	4	01		U1	50	L		*
19.40	19.40								2	1	8A	24A		6A	JE		12A	8A		36	4	01		U1	50	L		*
19.57	19.57								2	2	8A	24A		6A	JE		24A	8A		48	4	01		U1	50	L		*
19.71	19.71								2	2	$$$	$$$		$$$$	$$	8A	56A	8A		56	4	01		U1	50	L		*
19.75	19.75	BEG SU LN	C	TWO WAY TURN	12A				2	2						8A	44A	8A	12	56	4	01		U1	50	L		*
20.02	20.02	MP MARKER	B	20																								
20.84	20.84	END SU LN	C	TWO WAY TURN	12A				2	2						8A	56A	8A	$$$	56	4	01		U1	50	L		*
		INTRSECTN	R	174TH AVE SE		PV		Y																				
20.91	20.91	BEG SU LN	C	TWO WAY TURN	12A				2	2						8A	44A	8A	12	56	4	01		U1	50	L		*
20.98	20.98	MP MARKER	B	21																								
21.44	21.44	END SU LN	C	TWO WAY TURN	12A				2	2						8A	56A	8A	$$$	56	4	01		U1	50	L		*
21.47	21.47	MISC FEATR	L	BUS PULLOUT																								
21.50	21.50	INTRSECTN	L	161ST AVE SE		CO		Y																				
21.52	21.52	BEG SU LN	C	TWO WAY TURN	12A				2	2						8A	44A	8A	12	56	4	01		U1	50	L		*
21.53	21.53	MISC FEATR	R	BUS PULLOUT																								
21.96	21.96	MP MARKER	B	22																								
22.02	22.02	END SU LN	C	TWO WAY TURN	12A				2	2						8A	56A	8A	$$$	56	4	01		U1	50	L		*
22.08	22.08	BEG SU LN	C	TWO WAY TURN	12A				2	2						8A	44A	8A	12	56	4	01		U1	50	L		*
		INTRSECTN	L	152ND AVE SE		CO		Y																				
22.19	22.19	INTRSECTN	R	150TH LN SE		CO		N																				
22.24	22.24	BEG BRIDGE B		DRAINAGE CHANNEL		ST																						
				BRDG NUM 169/023.25																								
22.25	22.25	END BRIDGE B		DRAINAGE CHANNEL					2	2						8A	56A	8A	12	68	4	01		U1	50	L		*
		END SU LN	C	TWO WAY TURN	12A																							
22.32	22.32	INTRSECTN	R	149TH AVE SE		CO	SG	Y																				
		ENT/EXIT	L	MOBILE HOME PARK		PV	SG	Y																				

INTERSECTION DETAIL

SRMP	B ARM	L NEAR LGT	WD	R NEAR LGT	WD	L FAR LGT	WD	R FAR LGT	WD	LEFT LGT	WD	L-CNTR LGT	WD	R-CNTR LGT	WD	RIGHT LGT	WD
		TURN LANES								ACCELERATION LANES							
19.22	19.22	.04	12			.04	12	.18	12								
20.84	20.84			.02	12	.03	12										
21.50	21.50	.03	12					.03	12								
22.08	22.08	.03	12					.03	12								
22.32	22.32	.03	12	.07	12	.03	12										

SR 169 MAINLINE STATE ROUTE - SRSH COUNTY KING DOT DISTRICT 1

SRMP	B ARM	FEATURE	D	LR	DIRECTION TO INVENTORY / LEFT/RIGHT INDICATOR / DESCRIPTION	BRIDGE-UXING-XROAD- OW	TC	L	NBR LNS D	I	DECREAS/DIV LFT SHD W/S	RDY W/S	RHT SHD W/S	MEDIAN-WD/S	BR	INCRES/UNDI LFT SHD W/S	RDY W/S	RHT SHD W/S	SPC USE LNS WID	TOT RDY WID	MTCE A	SE	CITY NBR	ST FC	LEGAL SPEED D	IB	T R	P K	S T
22.33	22.33	MISC FEATR	L		BUS PULLOUT		SG	Y	2	2						8A	56A	8A		56	4	01		U1	50	L		*
22.34	22.34	MISC FEATR	R		BUS PULLOUT		SG	Y																				
22.40	22.40	BEG SU LN	C		TWO WAY TURN	12A			2	2						8A	44A	8A	12	56	4	01		U1	50	L		*
22.78	22.78	INTRSECTN	L		CO RD	CO		Y																				
22.85	22.85	END SU LN	C		TWO WAY TURN	12A			2	2						8A	56A	8A	$$$	56	4	01		U1	50	L		*
22.95	22.95	MP MARKER	R		23																							
22.96	22.96								2	2						8A	56A	8A		56	4	01		U1	40	L		*
22.99	22.99	INTRSECTN	L		140TH WAY SE	CO	SG	Y																				
23.00	23.00	WYE CONN	L		140TH WAY SE	CO		Y	2	2	8A	24A		8A	JE	$$$	24A	8A		48	4	01		U1	40	L		*
23.13	23.13	BEG BRIDGE B			CEDAR RIVER #3	ST			2	2	$$W	32P		8P	JE		32P	$$W		64	4	01		U1	40	L		*
					BRDG NUM 169/024																							
23.16	23.16	END BRIDGE B			CEDAR RIVER #3				2	2	8A	24A		8A	JE		24A	8A		48	4	01		U1	40	L		*
23.28	23.28								2	2	8A	24A		8A	UP		24A	8A		48	4	01		U1	40	L		*
23.31	23.31	MISC FEATR	L		BUS PULLOUT																							
23.34	23.34	INTRSECTN	L		131ST AVE SE	CO	SG	Y	2	2	$$C	26A		8A	UP		26A	$$C		52	4	01		U1	40	L		*
		ENT/EXIT	R		MAPLEWOOD GOLF COURSE	PV	SG	Y																				
23.36	23.36	ENTER CITY			RENTON				2	2		C	26A	8A	UP		26A	C		52	4	01	1070	U1	40	R	P	*
		MISC FEATR	R		BUS PULLOUT																							
23.41	23.41	MISC FEATR	R		SGN ENT RENTON																							
23.43	23.43								2	2		C	24A	4A	UP		24A	C		48	4	01	1070	U1	40	R	P	*
23.64	23.64	BEG BRIDGE B			WILDWOOD CREEK	ST																						
					BRDG NUM 169/031.25																							
23.65	23.65	END BRIDGE B			WILDWOOD CREEK																							
23.80	23.80								2	2		$	$$$	$$$$	$$		C	56A	C	56	4	01	1070	U1	40	R	P	*
23.86	23.86	INTRSECTN	R		MAPLEWOOD AVE SE	CT		Y																				
23.99	23.99	INTRSECTN	L		SE 7TH ST	CT	SG	Y																				
		INTRSECTN	R		MONROE AVE SE	CT	SG	Y																				
24.03	24.03	MP MARKER	R		24																							
24.05	24.05	BEG SU LN	C		TWO WAY TURN	12A			2	2							C	44A	C	12	56	4	01	1070	U1	40	R	P	*
24.16	24.16	END SU LN	C		TWO WAY TURN	12A			2	2							C	56A	C	$$$	56	4	01	1070	U1	40	R	P	*
24.20	24.20	INTRSECTN	R		5TH AVE SE	CT		Y																				
		ENT/EXIT	L		CITY PARK	CT		Y																				

INTERSECTION DETAIL

SRMP	B ARM	TURN LANES L NEAR LGT WD	R NEAR LGT WD	L FAR LGT WD	R FAR LGT WD	ACCELERATION LANES LEFT-- LGT WD	L-CNTR LGT WD	R-CNTR LGT WD	RIGHT- LGT WD
22.78	22.78				.02 12				
22.99	22.99	.11 12							
23.00	23.00				.06 12				
23.34	23.34	.03 12		.03 12					
23.86	23.86			.05 12			.04 12		
23.99	23.99	.03 12		.03 12					
24.20	24.20	.03 12		.03 12					

SR 169 MAINLINE STATE ROUTE - SRSH COUNTY KING DOT DISTRICT 1

SRMP	B ARM	FEATURE	D	LR	DIRECTION TO INVENTORY / LEFT/RIGHT INDICATOR / DESCRIPTION	BRIDGE/UXING/XROAD OW	TC	L	NBR LNS D	I	DECREAS/DIV LFT SHD W/S	RDY W/S	RHT SHD W/S	MEDIAN WD/S	BR	INCRES/UNDI LFT SHD W/S	RDY W/S	RHT SHD W/S	SPC USE LNS	TOT RDY WID	MTCE A	SE	CITY NBR	ST FC	LEGAL SPEED D	IB	T R	P K	S T
24.23	24.23								2	2							C	56A	C	56	4	01	1070	U1	40	R	P	*
24.30	24.30								2	2							C	46A	C	46	4	01	1070	U1	40	R	P	*
24.52	24.52	BEG SU LN	C		TWO WAY TURN	12A			2	2							C	44A	C	12 56	4	01	1070	U1	40	R	P	*
24.54	24.54								2	2							C	44A	C	12 56	4	01	1070	U1	40	L	P	*
24.70	24.70	INTRSECTN	L		BLAINE DR SE		CT	Y																				
25.00	25.00	MP MARKER	R		25																							
25.07	25.07	END SU LN	C		TWO WAY TURN	12A			2	2							C	56A	C	$$$ 56	4	01	1070	U1	40	L	P	*
25.12	25.12	ENT/EXIT	R		BUSINESS		PV	SG Y																				
		ENT/EXIT	L		CITY PARK		CT	SG Y																				
25.18	25.18	OFF RAMP	R		SR 405		ST	SG Y																				
25.19	25.19	ON RAMP	R		SR 405		ST	SG Y																				
25.20	25.20	ON RAMP	L		SR 405		ST	Y	2	2							C	90A	C	90	4	01	1070	U1	40	L	P	*
25.23	25.23	UXING		B	SR 405		ST																					
					BRDG NUM 405/020																							
25.26	25.26	END ST		I	MAPLE VALLEY HWY																							
		OFF RAMP	L		SR 405		ST	SG Y																				
		INTRSECTN	R		SR 900		ST	SG Y																				
		END CTLSEC			CONTROL SECTION 1734																							
		END ROUTE																										

INTERSECTION DETAIL

SRMP	B ARM	TURN LANES L NEAR LGT WD	R NEAR LGT WD	L FAR LGT WD	R FAR LGT WD	ACCELERATION LANES LEFT LGT WD	L-CNTR LGT WD	R-CNTR LGT WD	RIGHT LGT WD
25.12	25.12	.03 14		.03 11					
25.18	25.18			.05 13					
25.26	25.26	.06 12	.08 12						

SR 170 MAINLINE STATE ROUTE - SRSH COUNTY GRANT DOT DISTRICT 2

SRMP	B ARM	FEATURE	D	LR	DESCRIPTION	BRIDGE/UXING/XROAD OW	TC	L	NBR LNS D	I	DECREAS/DIV LFT SHD W/S	RDY W/S	RHT SHD W/S	MEDIAN WD/S	BR	INCRES/UNDI LFT SHD W/S	RDY W/S	RHT SHD W/S	SPC USE LNS WID	TOT RDY WID	MTCE A	SE	CITY NBR	ST FC	LEGAL SPEED D	IB	T R	P K	S T
0.00	0.00	BEG ROUTE			MAIN ROUTE				1	1						5B	23B	5B		23	2	02		R3	55		L		
					SR 17 TO WARDEN																								
		BEG CTLSEC			CONTROL SECTION 1344																								
		INTRSECTN		B	SR 17	ST	RF	Y																					
0.38	0.38	INTRSECTN		B	R SE RD	CO		N																					
0.65	0.65								1	1						4B	23B	4B		23	2	02		R3	55		L		
0.89	0.88	EQUATION			000.88 =000.89																								
		INTRSECTN		L	R.5 SE RD	CO		N																					
1.00	0.99	MP MARKER		R	1																								
1.15	1.14	INTRSECTN		R	R.7 SE RD	CO		N																					
1.40	1.39	INTRSECTN		B	S SE RD	CO		N	1	1						5B	23B	3B		23	2	02		R3	55		L		
2.00	1.99	MP MARKER		R	2																								
2.23	2.22								1	1						8B	23B	8B		23	2	02		R3	55		L		
2.36	2.35	INTRSECTN		L	T SE RD	CO		N																					
2.37	2.36	BEG BRIDGE	B		EAST LOW CANAL	ST			1	1						$$W	42P	$$W		42	2	02		R3	55		L		
					BRDG NUM 170/006																								
2.40	2.39	END BRIDGE	B		EAST LOW CANAL				1	1						8B	23B	8B		23	2	02		R3	55		L		
2.45	2.44	MISC FEATR		R	SGN ENT WARDEN																								
2.52	2.51								1	1						8B	23B	8B		23	2	02		R3	35		L		
2.53	2.52	ENTER CITY			WARDEN				1	1						8B	23B	8B		23	2	02	1380	R3	35		L	B	
2.56	2.55								1	1						6B	23B	6B		23	2	02	1380	R3	35		L	B	
2.62	2.61	INTRSECTN		R	INDUSTRIAL WAY	CT		Y																					
2.66	2.65	RR XING	B		NUM 89790G GRADE																								
2.71	2.70	INTRSECTN		R	CITY ST	CT		Y																					
2.92	2.91	INTRSECTN		R	CITY ST	CT		Y																					
3.00	2.99	MP MARKER		R	3																								
3.01	3.00	INTRSECTN		L	ROOSEVELT ST	CT		Y																					
3.13	3.11	EQUATION			003.12 =003.13																								
		INTRSECTN		L	CITY ST	CT		Y																					
3.15	3.13	RR XING	B		NUM 396429K GRADE																								
3.22	3.20	BEG ST	I		1ST ST				1	1						6B	23B	6B		23	2	02	1380	R3	35		L	B	*
		INTRSECTN		R	JACKSON ST	CT		Y																					
3.27	3.25	INTRSECTN		R	CITY ST	CT		N																					
3.42	3.40	INTRSECTN		B	S COUNTY RD	CT	AF	Y	1	1						6B	23B	6B		23	2	02	1380	R3	25		L	B	*
3.46	3.44	INTRSECTN		R	S WALNUT ST	CT		Y																					
3.53	3.51	INTRSECTN		B	S ELM ST	CT		Y																					
3.60	3.58	INTRSECTN		B	S OAK ST	CT		Y																					
3.68	3.66	END ST	I		1ST ST																								
		INTRSECTN		B	S MAIN ST	CT	AF	Y																					
		END CTLSEC			CONTROL SECTION 1344																								
		END ROUTE																											

SR 171 MAINLINE STATE ROUTE - SRSH COUNTY GRANT DOT DISTRICT 2

SRMP	B ARM	FEATURE	D	LR	DESCRIPTION	BRIDGE/UXING/XROAD OW	TC	L	NBR LNS D	I	DECREAS/DIV LFT SHD W/S	RDY W/S	RHT SHD W/S	MEDIAN WD/S	BR	INCRES/UNDI LFT SHD W/S	RDY W/S	RHT SHD W/S	SPC USE LNS WID	TOT RDY WID	MTCE A	SE	CITY NBR	ST FC	LEGAL SPEED D	IB	T R	P K	S T
0.00	0.00	BEG ROUTE			MAIN ROUTE				1	2							W	65P	W	65	2	02	0805	U1					
					SR 90 TO SR 17/MOSES LK																								
		ENTER CITY			MOSES LAKE																								
		BEG CTLSEC			CONTROL SECTION 1340																								
		BEG BRIDGE	B		SR 90			ST																					
					BRDG NUM 171/005																								
0.04	0.04	END BRIDGE	B		SR 90				1	2							C	65A	C	65	2	02	0805	U1					
0.07	0.07	ON RAMP		R	SR 90 WB			ST		Y																			
		OFF RAMP		L	SR 90 WB			ST		Y																			
0.08	0.08	WYE CONN		L	SR 90 WB OFF RAMP			ST		Y	1	2					C	78A	C	78	2	02	0805	U1					
0.10	0.10	BEG SU LN		C	TWO WAY TURN	13A			1	2							C	65A	C	13	78	2	02	0805	U1				
0.20	0.17	EQUATION			000.17 =000.20				1	2							C	65A	C	13	78	2	02	0805	U1	40	L	B	*
		BEG ST	I		W BROADWAY																								
		INTRSECTN		B	MELVA LN			CT		Y																			
0.21	0.18	WYE CONN		L	MELVA LN			CT		Y																			
0.23	0.20								2	2							C	65A	C	13	78	2	02	0805	U1	40	L	B	*
0.25	0.22	CHG SU LN		C	TWO WAY TURN	10A			2	2							C	62A	C	10	72	2	02	0805	U1	40	L	B	*
0.28	0.25	INTRSECTN		B	INTERLAKE RD			CT		Y																			
0.38	0.35	INTRSECTN		R	WAPATO DR			CT		Y																			
0.51	0.48	INTRSECTN		R	YAKIMA AVE			CT		Y																			
0.75	0.72	INTRSECTN		L	BURRESS AVE			CT		Y																			
0.79	0.76	INTRSECTN		R	BURRESS AVE			CT		Y																			
0.91	0.88	INTRSECTN		R	SCHNIERLA AVE			CT		Y																			
1.02	0.99	INTRSECTN		R	BARBARA AVE			CT		Y																			
1.28	1.25	INTRSECTN		L	LEE ST			CT		Y																			
1.36	1.33	INTRSECTN		R	LOCUST LN			CT		Y																			
1.40	1.37	INTRSECTN		L	MARLO AVE			CT		Y																			
1.49	1.46	INTRSECTN		L	GIBBY RD			CT		Y																			
1.56	1.53	END SU LN		C	TWO WAY TURN	10A			2	2							C	72A	C	$$$	72	2	02	0805	U1	40	L	B	*
		INTRSECTN		L	COMMERCE WAY			CT		Y																			
1.60	1.57	RR XING	B		NUM 396976R GRADE																								
1.61	1.58	BEG SU LN		C	TWO WAY TURN	10A			2	2							C	62A	C	10	72	2	02	0805	U1	40	L	B	*
		INTRSECTN		R	MILWAUKEE AVE			CT		Y																			
1.66	1.63	INTRSECTN		L	MILWAUKEE AVE			CT		Y																			

INTERSECTION DETAIL

SRMP	B ARM	L NEAR LGT	WD	R NEAR LGT	WD	L FAR LGT	WD	R FAR LGT	WD	LEFT-- LGT	WD	L-CNTR LGT	WD	R-CNTR LGT	WD	RIGHT- LGT	WD
		----------TURN LANES----------								------ACCELERATION LANES------							
0.07	0.07	.04	13														
0.08	0.08							.08	12								
0.20	0.17					.03	11										
0.21	0.18							.02	22								

SR 171 MAINLINE STATE ROUTE - SRSH COUNTY GRANT DOT DISTRICT 2

SRMP	B ARM	FEATURE	D	LR	DESCRIPTION	BRIDGE/UXING/XROAD OW	TC	L	NBR LNS D	I	DECREAS/DIV LFT SHD W/S	RDY W/S	RHT SHD W/S	MEDIAN WD/S	BR	INCRES/UNDI LFT SHD W/S	RDY W/S	RHT SHD W/S	SPC USE LNS WID	TOT RDY WID	MTCE A	SE	CITY NBR	ST FC	LEGAL SPEED D	IB	T R	P K	S T
1.69	1.66	INTRSECTN		R	WESTERN AVE	CT		Y	2	2							C	62A	C	10	72	2	02 0805	U1	40	L	B	*
2.00	1.97								2	2							C	62A	C	10	72	2	02 0805	U1	25	L	B	*
2.02	1.99	END SU LN		C	TWO WAY TURN		10A		2	2							C	72A	C	$$$	72	2	02 0805	U1	25	L	B	*
		INTRSECTN		B	3RD AVE	CT		Y																				
2.06	2.03	BEG SU LN		C	TWO WAY TURN		12A		2	2							C	60A	C	12	72	2	02 0805	U1	25	L	B	*
		WYE CONN		R	3RD AVE	CT	SG	Y																				
2.15	2.12	WYE CONN		L	MARINA DR	CT		Y																				
2.18	2.15	INTRSECTN		L	MARINA DR	CT		Y																				
2.25	2.22	INTRSECTN		R	HOLLY ST	CT		Y																				
2.32	2.29	INTRSECTN		R	GUMWOOD ST	CT		Y																				
2.39	2.36	INTRSECTN		R	FIR ST	CT		Y																				
2.53	2.50	INTRSECTN		B	DOGWOOD ST	CT		Y																				
2.60	2.57	INTRSECTN		B	CEDAR ST	CT		Y																				
2.67	2.64	INTRSECTN		R	BEECH ST	CT		Y																				
2.74	2.71	INTRSECTN		B	ASH ST	CT	SG	Y																				
2.82	2.79	END SU LN		C	TWO WAY TURN		12A		2	2							C	72A	C	$$$	72	2	02 0805	U1	25	L	B	*
		INTRSECTN		R	DIVISION ST	CT		Y																				
2.89	2.86	INTRSECTN		L	STRATFORD RD	CT	SG	Y	2	2							C	72A	C		72	2	02 0805	U1	25	L	R	*
		INTRSECTN		R	ALDER ST	CT	SG	Y																				
2.94	2.91	BEG SU LN		C	TWO WAY TURN		12A		2	2							C	60A	C	12	72	2	02 0805	U1	25	L	R	*
2.96	2.93	INTRSECTN		B	BALSAM ST	CT		Y	2	2							C	60A	C	12	72	2	02 0805	U1	25	L	B	*
2.99	2.96	END SU LN		C	TWO WAY TURN		12A		2	2							C	72A	C	$$$	72	2	02 0805	U1	25	L	B	*
3.02	2.99	INTRSECTN		R	PIONEER WAY	CT	SS	Y	1	1							C	48A	C		48	2	02 0805	U2	25	L	B	*
3.04	3.01	INTRSECTN		L	CITY ST	CT		Y																				
3.12	3.09	INTRSECTN		B	DATE ST	CT		Y																				
3.18	3.15	INTRSECTN		B	ELDER ST	CT		Y																				
3.25	3.22	INTRSECTN		B	FIG ST	CT		Y																				
3.34	3.31	BEG SU LN		C	TWO WAY TURN		12A		1	1							C	36A	C	12	48	2	02 0805	U2	35	L	P	*
		INTRSECTN		R	BLOCK ST	CT		Y																				
3.46	3.43	INTRSECTN		R	THIRD AVE	CT		Y																				
3.56	3.53	MISC FEATR		L	SGN ENT MOSES LAKE																							
3.61	3.58	END SU LN		C	TWO WAY TURN		12A		1	1							C	48A	C	$$$	48	2	02 0805	U2	35	L	P	*
3.63	3.60								1	1						10A	24A	10A			24	2	02 0805	U2	35	L	P	*

INTERSECTION DETAIL

SRMP	B ARM	L NEAR LGT	L NEAR WD	R NEAR LGT	R NEAR WD	L FAR LGT	L FAR WD	R FAR LGT	R FAR WD	LEFT LGT	LEFT WD	L-CNTR LGT	L-CNTR WD	R-CNTR LGT	R-CNTR WD	RIGHT LGT	RIGHT WD
		TURN LANES								ACCELERATION LANES							
2.02	1.99					.03	11										
2.82	2.79					.02	11										
2.89	2.86	.04	11			.03	11	.03	10								
2.96	2.93	.01	12			.02	12										
3.02	2.99	.02	11														

SR 171 MAINLINE STATE ROUTE - SRSH COUNTY GRANT DOT DISTRICT 2

SRMP	B	ARM	FEATURE	D	LR	DESCRIPTION	BRIDGE/UXING/XROAD OW	TC	L	NBR LNS D	I	DECREAS/DIV LFT SHD W/S	RDY W/S	RHT SHD W/S	MEDIAN WD/S	BR	INCRES/UNDI LFT SHD W/S	RDY W/S	RHT SHD W/S	SPC USE LNS WID	TOT RDY WID	MTCE A	SE	CITY NBR	ST FC	LEGAL SPEED D	IB	T R	P K	S T
3.74		3.71								1	1						10A	24A	10A		24	2	02	0805	U2	35	L	P	*
3.79		3.76	LEAVE CITY			MOSES LAKE				1	1						10A	24A	10A		24	2	02	$$$$	U2	35	L	$	*
3.82		3.79	END ST	I		W BROADWAY																								
			INTRSECTN		B	SR 17	ST	SG	Y																					
			END CTLSEC			CONTROL SECTION 1340																								
			END ROUTE																											

SR 172 MAINLINE STATE ROUTE - SRSH COUNTY DOUGLAS DOT DISTRICT 2

SRMP	B	ARM	FEATURE	D	LR	DESCRIPTION	BRIDGE/UXING/XROAD OW	TC	L	NBR LNS D	I	DECREAS/DIV LFT SHD W/S	RDY W/S	RHT SHD W/S	MEDIAN WD/S	BR	INCRES/UNDI LFT SHD W/S	RDY W/S	RHT SHD W/S	SPC USE LNS WID	TOT RDY WID	MTCE A	SE	CITY NBR	ST FC	LEGAL SPEED D	IB	T R	P K	S T
0.00		0.00	BEG ROUTE			MAIN ROUTE				1	1						3B	22B	3B		22	3	01		R3		60	R		*
						SR 2/FARMER TO SR 17																								
			BEG CTLSEC			CONTROL SECTION 0935																								
			BEG ST	I		C NW																								
			INTRSECTN		B	SR 2	ST	SS	N																					
1.00		1.00	MP MARKER		R	1																								
1.01		1.01	INTRSECTN		L	ONE NW RD	CO		N																					
2.00		2.00	MP MARKER		R	2																								
2.01		2.01	INTRSECTN		B	2 NW RD	CO		N																					
3.00		3.00	MP MARKER		R	3																								
3.03		3.03	INTRSECTN		B	3 NW RD	CO		N																					
4.00		4.00	MP MARKER		R	4																								
4.01		4.01	INTRSECTN		B	4 NW RD	CO		N																					
5.00		5.00	MP MARKER		R	5																								
5.02		5.02	INTRSECTN		R	5 NW RD	CO		N																					
6.00		6.00	MP MARKER		R	6																								
6.01		6.01	INTRSECTN		B	6 NW RD	CO		N																					
6.05		6.05	MISC FEATR		R	SGN ENT WITHROW																								
6.09		6.09	INTRSECTN		R	CO RD	CO		N																					
6.14		6.14	RR XING	B		NUM 65911J GRADE																								
			MISC FEATR	B		RR XING (VACATED)																								
6.27		6.27	INTRSECTN		R	1ST AVE	CO		N																					
6.40		6.40	INTRSECTN		R	COLUMBIA ST	CO		N																					
6.50		6.50	INTRSECTN		R	DOUGLAS ST	CO		N																					
6.51		6.51	INTRSECTN		B	LAMOINE ST	CO		N																					
6.53		6.53	MISC FEATR		L	SGN ENT WITHROW																								
7.00		7.00	MP MARKER		R	7																								
7.01		7.01	INTRSECTN		B	7 NW RD	CO		N																					
8.00		8.00	MP MARKER		R	8																								
8.01		8.01	INTRSECTN		L	8 NW RD	CO		N																					
9.00		9.00	MP MARKER		R	9																								
9.02		9.02	INTRSECTN		L	9 NW RD	CO		N																					
9.64		9.64								1	1						4B	22B	4B		22	3	01		R3		60	R		*
10.02		10.02	INTRSECTN		R	10 NW RD	CO		N																					
10.04		10.04	MP MARKER		R	10																								
11.02		11.02	INTRSECTN		B	11 NW RD	CO		N																					
11.04		11.04	MP MARKER		R	11																								
12.03		12.03	INTRSECTN		R	12 NW RD	CO		N																					
12.05		12.05	MP MARKER		R	12																								
13.03		13.03	INTRSECTN		L	13 NW RD	CO		N																					
13.04		13.04	MP MARKER		R	13																								
13.60		13.60	END ST	I		C NW				1	1						4B	22B	4B		22	3	01		R3		60	R		$
			INTRSECTN		L	CO RD	CO		N																					

SR 172 MAINLINE STATE ROUTE - SRSH COUNTY DOUGLAS DOT DISTRICT 2

SRMP	B	ARM	FEATURE	DIRECTION TO INVENTORY / LEFT/RIGHT INDICATOR	DESCRIPTION	BRIDGE/UXING/XROAD OW	TC	L	NBR LNS D	I	DECREAS/DIV LFT SHD W/S	RDY W/S	RHT SHD W/S	MEDIAN WD/S	BR	INCRES/UNDI LFT SHD W/S	RDY W/S	RHT SHD W/S	SPC USE LNS WID	TOT RDY WID	MTCE A	SE	CITY NBR	ST FC	LEGAL SPEED D	IB	T R	P K	S T
13.64		13.64							1	1						4B	22B	4B		22	3	01		R3	60	R			
14.03		14.03	MP MARKER	R	14																								
14.04		14.04	INTRSECTN	L	MCNEIL CANYON RD	CO		N																					
14.44		14.44							1	1						2A	22A	2A		22	3	01		R3	60	R			
14.63		14.53	EQUATION		014.53 =014.63																								
14.84		14.74	BEG ST	I	14 NW				1	1						2A	22A	2A		22	3	01		R3	60	R			*
			INTRSECTN	R	B NW RD	CO		N																					
15.02		14.92	MP MARKER	R	15																								
15.85		15.75	INTRSECTN	B	A NW RD	CO		N																					
16.01		15.91	MP MARKER	R	16																								
16.84		16.74	END ST	I	14 NW																								
			BEG ST	I	14 NE																								
			INTRSECTN	L	N DIVISION RD	CO		N																					
17.00		16.90	MP MARKER	R	17																								
17.58		17.48							1	1						5A	22A	5A		22	3	01		R3	60	R			*
17.81		17.71							1	1						5B	22B	5B		22	3	01		R3	60	R			*
17.86		17.76	INTRSECTN	B	A NE RD	CO		N																					
18.01		17.91	MP MARKER	R	18																								
18.87		18.77	INTRSECTN	L	B NE RD	CO		N																					
19.00		18.90	MP MARKER	R	19																								
19.14		19.04	INTRSECTN	R	CO RD	CO		N																					
19.30		19.20	INTRSECTN	R	CO RD	CO		N																					
19.87		19.77	INTRSECTN	B	C NE RD	CO		N																					
20.00		19.90	MP MARKER	R	20																								
20.86		20.76	INTRSECTN	L	D NE RD	CO		N																					
21.00		20.90	MP MARKER	R	21																								
21.74		21.64	ENTER CITY		MANSFIELD				1	1						5B	22B	5B		22	3	01	0735	R3	35	R	P		*
			MISC FEATR	R	SGN ENT MANSFIELD																								
21.80		21.70	INTRSECTN	R	WALNUT ST	CT		Y																					
21.84		21.74							1	1						5B	23B	6B		23	3	01	0735	R3	35	R	P		*
21.87		21.77	END ST	I	14 NE				1	1						5B	23B	6B		23	3	01	0735	R3	25	R	P		$
			INTRSECTN	B	E NE RD	CT		Y																					
			INTRSECTN	R	MANSFIELD BLVD	CT		Y																					
21.88		21.78	INTRSECTN	L	14 NE RD	CT		N																					
22.00		21.90	MP MARKER	R	22																								
22.03		21.93	BEG ST	I	MAIN ST				1	1						5B	23B	6B		23	3	01	0735	R3	25	R	P		*
			INTRSECTN	B	THIRD AVE	CT		Y																					
22.10		22.00	INTRSECTN	B	SECOND AVE	CT		Y	1	1						$$C	58B	$$C		58	3	01	0735	R3	25	R	B		*
22.17		22.07	INTRSECTN	B	FIRST AVE	CT		Y																					
22.24		22.14	END ST	I	MAIN ST				1	1						3B	22B	3B		22	3	01	0735	R3	25	R	P		*
			BEG ST	I	RAILROAD AVE																								
			INTRSECTN	R	RAILROAD AVE	CT		Y																					
			INTRSECTN	R	MAIN ST	CT		Y																					

SR 172 MAINLINE STATE ROUTE - SRSH COUNTY DOUGLAS DOT DISTRICT 2

SRMP	B	ARM	FEATURE	D	LR	DESCRIPTION	BRIDGE/UXING/XROAD OW	TC	L	NBR LNS D	I	DECREAS/DIV LFT SHD W/S	RDY W/S	RHT SHD W/S	MEDIAN WD/S	BR	INCRES/UNDI LFT SHD W/S	RDY W/S	RHT SHD W/S	SPC USE LNS WID	TOT RDY WID	MTCE A	SE	CITY NBR	ST FC	LEGAL SPEED D	IB	T R	P K	S T
22.26		22.16	WYE CONN		R	MAIN ST	CT		Y	1	1						3B	22B	3B		22	3	01	0735	R3	25		R	P	*
22.31		22.21	INTRSECTN		L	HAMILTON ST	CT		N																					
22.37		22.27	INTRSECTN		L	SIMPSON ST	CT		N	1	1						3B	22B	3B		22	3	01	0735	R3	35		R	P	*
22.45		22.35	INTRSECTN		L	SHELDON ST	CT		N																					
22.67		22.57	MISC FEATR		L	SGN ENT MANSFIELD																								
22.68		22.58	END ST	I		RAILROAD AVE				1	1						3B	23B	3B		23	3	01	0735	R3	35		R	P	*
			BEG ST	I		14 NE																								
			INTRSECTN		L	FIFTH AVE	CT		N																					
22.72		22.62	LEAVE CITY			MANSFIELD				1	1						3B	23B	3B		23	3	01	$$$$	R3	35		R	$	*
22.97		22.87								1	1						3B	23B	3B		23	3	01		R3	60		R		*
23.03		22.93	MP MARKER		R	23																								
23.07B		22.97	BEG EQ			BEGIN BACK																								
23.07		23.00	EQUATION			023.10B=023.07																								
			INTRSECTN		B	F NE RD	CO		N																					
24.00		23.93	MP MARKER		R	24																								
24.06		23.99	INTRSECTN		B	G NE RD	CO		N																					
25.00		24.93	MP MARKER		R	25																								
25.07		25.00	INTRSECTN		L	H NE RD	CO		N																					
26.00		25.93	MP MARKER		R	26																								
26.07		26.00	INTRSECTN		L	I NE RD	CO		N																					
26.09		26.02	INTRSECTN		R	I NE RD	CO		N																					
27.00		26.93	MP MARKER		R	27																								
27.08		27.01	INTRSECTN		R	J NE RD	CO		N																					
28.00		27.93	MP MARKER		R	28																								
28.10		28.03	INTRSECTN		B	K NE RD	CO		N																					
29.00		28.93	MP MARKER		R	29																								
29.11		29.04	INTRSECTN		B	HERITAGE RD	CO		N																					
30.00		29.93	MP MARKER		R	30																								
30.06		29.99	INTRSECTN		B	M NE RD	CO		N																					
31.00		30.93	MP MARKER		R	31																								
31.06		30.99	INTRSECTN		B	N NE RD	CO		N																					
32.00		31.93	MP MARKER		R	32																								
32.06		31.99	INTRSECTN		B	O NE RD	CO		N																					
33.00		32.93	MP MARKER		R	33																								
34.00		33.93	MP MARKER		R	34																								
34.08		34.01	INTRSECTN		L	Q NE RD	CO		N																					
34.99		34.92	MP MARKER		R	35																								
35.08		35.01	END ST	I		14 NE																								
			INTRSECTN		B	SR 17	ST	SS	N																					
			END CTLSEC			CONTROL SECTION 0935																								
			END ROUTE																											

SR 173 MAINLINE STATE ROUTE - SRSH COUNTY DOUGLAS DOT DISTRICT 2

SRMP	B ARM	FEATURE	DIRECTION TO INVENTORY / LEFT/RIGHT INDICATOR (D LR)	DESCRIPTION	BRIDGE/UXING/XROAD (OW TC L)	WIDTH AND SURFACE INFORMATION: NBR LNS (D I)	DECREAS/DIV LFT SHD W/S (RDY)	DECREAS/DIV RHT SHD W/S (RDY)	MEDIAN WD/S (BR)	INCRES/UNDI LFT SHD W/S (RDY)	INCRES/UNDI RHT SHD W/S (RDY)	SPC USE LNS WID	TOT RDY WID	CLASSIFICATIONS: MTCE A SE	CITY NBR	ST FC	LEGAL SPEED D IB	T R	P K	S T
0.00	0.00	BEG ROUTE		MAIN ROUTE		1 1				8G	22B	8G		22	3 02	0125	R3	35	R B	*
				SR 17 TO SR 97/BREWSTER																
		ENTER CITY		BRIDGEPORT																
		BEG CTLSEC		CONTROL SECTION 0937																
		BEG ST	I	FOSTER CREEK AVE																
		INTRSECTN	B	SR 17	ST SS N															
0.02	0.02	WYE CONN	R	SR 17	ST N															
0.06	0.06	MISC FEATR	R	SGN ENT BRIDGEPORT																
0.07	0.07	INTRSECTN	L	27TH ST	CT N	1 1				8B	22B	8B		22	3 02	0125	R3	35	R B	*
0.15	0.15	INTRSECTN	L	CITY ST	CT N	1 1				8B	22B	10G		22	3 02	0125	R3	35	R B	*
0.21	0.21	INTRSECTN	L	CITY ST	CT Y	1 1				8G	22B	8G		22	3 02	0125	R3	35	R B	*
0.26	0.26	INTRSECTN	R	24TH ST	CT Y															
0.28	0.28	INTRSECTN	L	24TH ST	CT Y															
0.35	0.35	INTRSECTN	L	CITY ST	CT N															
0.41	0.41	INTRSECTN	B	CITY ST	CT Y															
0.48	0.48	INTRSECTN	L	21ST ST	CT Y															
0.55	0.55	INTRSECTN	B	20TH ST	CT Y															
0.61	0.61	INTRSECTN	R	CITY ST	CT Y	1 1				8G	22B	8G		22	3 02	0125	R3	25	R B	*
0.64	0.64	INTRSECTN	L	CITY ST	CT N															
0.68	0.68	INTRSECTN	L	CITY ST	CT Y															
0.74	0.74	INTRSECTN	L	17TH ST	CT Y															
0.76	0.76	END ST	I	FOSTER CREEK AVE		1 1				8G	22B	8G		22	3 02	0125	R3	25	R P	*
		BEG ST	I	17TH ST																
		INTRSECTN	B	FOSTER AVE	CT Y															
0.84	0.84	END ST	I	17TH ST		1 1				8G	22B	8G		22	3 02	0125	R3	25	R B	*
		BEG ST	I	COLUMBIA AVE																
		INTRSECTN	R	COLUMBIA AVE	CT Y															
		INTRSECTN	R	17TH ST	CT Y															
0.90	0.90	INTRSECTN	B	16TH ST	CT Y															
0.97	0.97	INTRSECTN	B	15TH ST	CT Y															
1.00	1.00	MP MARKER	R	1																
1.04	1.04	INTRSECTN	B	14TH ST	CT Y															
1.13	1.13	INTRSECTN	B	13TH ST	CT Y	1 1				$$C	64B	$$C		64	3 02	0125	R3	25	R B	*
1.19	1.19	INTRSECTN	B	12TH ST	CT Y															
1.27	1.27	INTRSECTN	B	11TH ST	CT Y															
1.31	1.31					1 1				C	64B	10G		64	3 02	0125	R3	25	R B	*
1.34	1.34	END ST	I	COLUMBIA AVE		1 1				8G	22B	8G		22	3 02	0125	R3	25	R B	*

INTERSECTION DETAIL

SRMP	B ARM	TURN LANES: L NEAR LGT WD	R NEAR LGT WD	L FAR LGT WD	R FAR LGT WD	ACCELERATION LANES: LEFT-- LGT WD	L-CNTR LGT WD	R-CNTR LGT WD	RIGHT- LGT WD
0.00	0.00				.04 12				

SR 173 MAINLINE STATE ROUTE - SRSH COUNTY DOUGLAS DOT DISTRICT 2

SRMP	B	ARM	FEATURE	DIRECTION TO INVENTORY / LEFT/RIGHT INDICATOR	D	LR	DESCRIPTION	BRIDGE/UXING/XROAD OW	TC	L	NBR LNS D	I	DECREAS/DIV LFT SHD W/S	RDY W/S	RHT SHD W/S	MEDIAN WD/S	BR	INCRES/UNDI LFT SHD W/S	RDY W/S	RHT SHD W/S	SPC USE LNS WID	TOT RDY WID	MTCE A	SE	CITY NBR	ST FC	LEGAL SPEED D	IB	T R	P K	S T
1.34		1.34	BEG ST	I			10TH ST				1	1						8G	22B	8G		22	3	02	0125	R3	25		R	B	*
			INTRSECTN		R		10TH ST	CT		Y																					
			INTRSECTN		R		COLUMBIA AVE	CT		Y																					
1.40		1.40	INTRSECTN		B		FOSTER AVE	CT		Y																					
1.46		1.46	INTRSECTN		B		DOUGLAS AVE	CT		Y																					
1.52		1.52	END ST	I			10TH ST																								
			BEG ST	I			MAPLE ST																								
1.74		1.74	END ST	I			MAPLE ST				1	1						8G	22B	8G		22	3	02	0125	R3	25		R	B	$
1.79		1.79	MISC FEATR		L		SGN ENT BRIDGEPORT																								
1.81		1.81	LEAVE CITY				BRIDGEPORT				1	1						4G	22B	4G		22	3	02	$$$$	R3	50		R		$
2.00		2.00	MP MARKER		R		2																								
2.01		2.01	ENTER CITY				BRIDGEPORT				1	1						4G	22B	4G		22	3	02	0125	R3	50		R	P	
2.24		2.24	LEAVE CITY				BRIDGEPORT				1	1						4G	22B	4G		22	3	02	$$$$	R3	50		R	$	
2.48		2.48	INTRSECTN		L		DEZELLEM HILL RD	CO		N	1	1						4B	22B	4B		22	3	02		R3	50		R		
2.52		2.52	INTRSECTN		R		CO RD	CO		N																					
3.00		3.00	MP MARKER		R		3																								
3.21		3.21									1	1						1G	25B	1G		25	3	02		R3	50		R		
4.00		4.00	MP MARKER		R		4																								
4.03		4.03	INTRSECTN		L		3RD ST	CO		N																					
4.12		4.12									1	1						6B	22B	3B		22	3	02		R3	50		R		
4.13		4.13	INTRSECTN		L		DIAGONAL ST	CO		N																					
4.35		4.35									1	1						2B	20B	2B		20	3	02		R3	50		R		
4.43		4.43	INTRSECTN		L		1ST ST	CO		N																					
4.88		4.88	INTRSECTN		R		CO RD	CO		N																					
5.00		5.00	MP MARKER		R		5																								
5.14		5.14	INTRSECTN		L		EDSON ST	CO		N																					
5.22		5.22	INTRSECTN		L		CROSS ST	CO		N																					
5.27		5.27	INTRSECTN		L		CENTRAL ST	CO		N																					
5.41		5.41	INTRSECTN		L		MCCORMACK ST	CO		N																					
5.49		5.49									1	1						4B	25B	4B		25	3	02		R3	50		R		
5.59		5.59	INTRSECTN		R		MOE RD	CO		N																					
5.71		5.71	INTRSECTN		R		RICHARD AVE	CO		N																					
5.79		5.79	INTRSECTN		L		WHITLAM AVE	CO		N																					
5.84		5.84	INTRSECTN		L		DAVIS AVE	CO		N																					
6.00		6.00	MP MARKER		R		6																								
6.09		6.09	INTRSECTN		L		FIR AVE	CO		N																					
			INTRSECTN		R		BUCKINGHAM ALLEY	CO		N																					
6.13		6.13	INTRSECTN		R		IDA ST	CO		N																					
6.15		6.15	INTRSECTN		L		SAGE ST	CO		N																					
6.20		6.20	INTRSECTN		L		PINE ST	CO		N																					
6.51		6.51	INTRSECTN		R		CEDAR AVE	CO		N																					
6.64		6.64	INTRSECTN		R		GUN CLUB RD	CO		N																					
7.00		7.00	MP MARKER		R		7																								

SR 173 MAINLINE STATE ROUTE - SRSH COUNTY DOUGLAS DOT DISTRICT 2

SRMP	B	ARM	FEATURE	D	LR	DESCRIPTION	BRIDGE/UXING/XROAD OW	TC	L	NBR LNS D	I	DECREAS/DIV LFT SHD W/S	RDY W/S	RHT SHD W/S	MEDIAN WD/S	BR	INCRES/UNDI LFT SHD W/S	RDY W/S	RHT SHD W/S	SPC USE LNS WID	TOT RDY WID	MTCE A	SE	CITY NBR	ST FC	LEGAL SPEED D	IB	T R	P K	S T
7.13		7.13	INTRSECTN		L	PERKINS RD	CO		N	1	1						4B	25B	4B		25	3	02		R3	50		R		
7.77		7.77	INTRSECTN		R	GRANGE RD	CO		N																					
8.00		8.00	MP MARKER		R	8																								
8.51		8.51								1	1						3B	23B	3B		23	3	02		R3	50		R		
8.67		8.67	INTRSECTN		R	GALBRAITH RD	CO		N																					
8.90		8.90	MP MARKER		R	9																								
9.90		9.90	MP MARKER		R	10																								
10.38		10.38								1	1						3B	23B	3B		23	3	02		R3	35		R		
10.62		10.49	EQUATION			010.49 =010.62																								
			INTRSECTN		L	CO RD	CO		N																					
10.64		10.51	BEG BRIDGE	B		COLUMBIA RIVER BRDG NUM 173/010	ST			1	1						$$C	32P	$$C		32	3	02		R3	35		R		
10.80		10.67	END CTLSEC			CONTROL SECTION 0937				1	1						C	32P	C		32	3	02	0120	R3	35		R	P	
			LEAVE CO			DOUGLAS																								

SR 173 MAINLINE STATE ROUTE - SRSH COUNTY OKANOGAN DOT DISTRICT 2

SRMP	B ARM	FEATURE	D	LR	DESCRIPTION	BRIDGE/UXING/XROAD OW	TC	L	NBR LNS D	I	DECREAS/DIV LFT SHD W/S	RDY W/S	RHT SHD W/S	MEDIAN WD/S	BR	INCRES/UNDI LFT SHD W/S	RDY W/S	RHT SHD W/S	SPC USE LNS WID	TOT RDY WID	MTCE A	SE	CITY NBR	ST FC	LEGAL SPEED D	IB	T R	P K	S T
10.80	10.67	ENTER CO			OKANOGAN				1	1							C	32P	C		32	3	02	0120	R3		35	R	P
		ENTER CITY			BREWSTER																								
		BEG CTLSEC			CONTROL SECTION 2420																								
10.93	10.80								1	1							C	32P	C		32	3	02	0120	R3		25	R	P
10.95	10.82	END BRIDGE	B		COLUMBIA RIVER				1	1							4B	24B	4B		24	3	02	0120	R3		25	R	P
10.96	10.83	MISC FEATR		L	SGN ENT DOUGLAS CO																								
		MISC FEATR		R	SGN ENT OKANOGAN CO.																								
10.97	10.84								1	1							4B	24B	4B		24	3	02	0120	R3		25	R	B
10.99	10.86	BEG ST	I		S BRIDGE ST				1	1							4B	24B	4B		24	3	02	0120	R3		25	R	B *
		INTRSECTN		R	E ANSEL RD	CT		N																					
11.01	10.88	MP MARKER		B	11																								
11.05	10.92	INTRSECTN		L	W BRUCE AVE	CT		Y																					
11.16	11.03	INTRSECTN		L	W CLIFF AVE	CT		Y																					
11.18	11.05	INTRSECTN		R	E DOUGLAS AVE	CT		Y																					
11.28	11.15								1	1							5B	25B	5B		25	3	02	0120	R3		25	R	B *
11.35	11.22	INTRSECTN		R	E FERRY AVE	CT		Y																					
		INTRSECTN		L	W FERRY AVE	CT		Y																					
11.41	11.28	INTRSECTN		R	E GRIGGS AVE	CT		Y	1	1							8B	24B	8B		24	3	02	0120	R3		25	R	B *
		INTRSECTN		L	W GRIGGS AVE	CT		Y																					
11.48	11.35	INTRSECTN		R	E HANSON AVE	CT		Y																					
		INTRSECTN		L	W HANSON AVE	CT		Y																					
11.56	11.43	INTRSECTN		L	W INDIAN AVE	CT		Y	1	1							$$C	50B	$$C		50	3	02	0120	R3		25	R	B *
		INTRSECTN		R	E INDIAN AVE	CT		Y																					
11.63	11.50	END ST	I		S BRIDGE ST																								
		BEG ST	I		N BRIDGE ST																								
		INTRSECTN		L	MAIN AVE W	CT	RF	Y																					
		INTRSECTN		R	MAIN AVE E	CT	RF	Y																					
11.70	11.57	INTRSECTN		R	E JAY AVE	CT		Y	1	1							8B	24B	8B		24	3	02	0120	R3		25	R	B *
		INTRSECTN		L	W JAY AVE	CT		Y																					
11.83	11.70	INTRSECTN		R	LAKEVIEW WAY	CT		Y																					
11.96	11.83	WYE CONN		R	SR 97	ST		Y																					
11.99	11.86	END ST	I		N BRIDGE ST																								
		INTRSECTN		B	SR 97	ST	SS	Y																					
		END CTLSEC			CONTROL SECTION 2420																								
		END ROUTE																											

SR 174 MAINLINE STATE ROUTE - SRSH COUNTY DOUGLAS DOT DISTRICT 2

SRMP	B ARM	FEATURE	D	LR	DESCRIPTION	BRIDGE/UXING/XROAD OW	TC	L	NBR LNS D	I	DECREAS/DIV LFT SHD W/S	RDY W/S	RHT SHD W/S	MEDIAN WD/S	BR	INCRES/UNDI LFT SHD W/S	RDY W/S	RHT SHD W/S	SPC USE LNS WID	TOT RDY WID	MTCE A	SE	CITY NBR	ST FC	LEGAL SPEED D	IB	T R	P K	S T
0.00	0.00	BEG ROUTE			MAIN ROUTE				1	1						3B	24B	3B		24	3	01		R2		60	R		
					SR 17/LEAHY TO SR 21																								
		BEG CTLSEC			CONTROL SECTION 0933																								
		INTRSECTN		R	SR 17	ST		Y																					
0.14	0.14	WYE CONN		R	SR 17	ST		Y																					
		INTRSECTN		L	P NE	CO		Y																					
0.22	0.22								1	1						6B	21B	6B		21	3	01		R2		60	R		
1.00	1.00	MP MARKER		R	1																								
2.00	2.00	MP MARKER		R	2																								
2.70	2.70	INTRSECTN		L	S NE	CO		N																					
2.97	2.97								1	1						2B	24B	2B		24	3	01		R2		60	R		
3.00	3.00	MP MARKER		R	3																								
4.00	4.00	MP MARKER		R	4																								
4.85	4.85	INTRSECTN		L	DEL RIO GRANGE RD	CO		N																					
		INTRSECTN		R	U NE	CO		N																					
4.87	4.87	WYE CONN		L	DEL RIO GRANGE RD	CO		N																					
5.00	5.00	MP MARKER		R	5																								
6.00	6.00	MP MARKER		R	6																								
7.00	7.00	MP MARKER		R	7																								
8.00	8.00	MP MARKER		R	8																								
9.00	9.00	MP MARKER		R	9																								
9.68	9.68	INTRSECTN		L	Y NE RD-MCCABE RD	CO		N																					
9.81	9.81								1	1						2B	22B	2B		22	3	01		R2		60	R		
10.08	10.08	MP MARKER		R	10																								
11.07	11.07	MP MARKER		R	11																								
11.72	11.72	INTRSECTN		B	BARKER CANYON RD	CO		N																					
12.00	12.00	MP MARKER		R	12																								
13.00	13.00	MP MARKER		R	13																								
14.00	14.00	MP MARKER		R	14																								
15.00	15.00	MP MARKER		R	15																								
15.35	15.35	INTRSECTN		L	SMITH LAKE RD	CO		N																					
16.00	16.00	MP MARKER		R	16																								
17.00	17.00	MP MARKER		R	17																								
17.15	17.15	INTRSECTN		R	SWITCHYARD RD	CO		Y																					
17.32	17.32								1	1						2B	22B	2B		22	3	01		R2		60	M		
18.00	18.00	MP MARKER		R	18																								
18.99	18.99	MP MARKER		R	19																								
19.55	19.55	INTRSECTN		L	SR 174 SPCRWNPT (SPUR)	ST		N	1	1						2B	22B	2B		22	3	01		R2		55	M		
19.69	19.69	END CTLSEC			CONTROL SECTION 0933																								
		LEAVE CO			DOUGLAS																								

SR 174 MAINLINE STATE ROUTE - SRSH COUNTY GRANT DOT DISTRICT 2

SRMP	B	ARM	FEATURE	D	LR	DESCRIPTION	BRIDGE/XING/XROAD OW	TC	L	NBR LNS D	I	DECREAS/DIV LFT SHD W/S	RDY W/S	RHT SHD W/S	MEDIAN WD/S	BR	INCRES/UNDI LFT SHD W/S	RDY W/S	RHT SHD W/S	SPC USE LNS WID	TOT RDY WID	MTCE A	SE	CITY NBR	ST FC	LEGAL SPEED D	IB	T R	P K	S T
19.69		19.69	ENTER CO			GRANT				1	1						2B	22B	2B		22	3	01		R2	55	M			
			BEG CTLSEC			CONTROL SECTION 1331																								
20.00		20.00	MP MARKER		R	20																								
20.17		20.17	INTRSECTN		L	SWITCH YARD	PV		N																					
20.18		20.18								1	1						10G	22B	10G		22	3	01		R2	55	M			
20.51		20.51	ENT/EXIT		R	REST AREA	ST		N																					
20.58		20.58	ENTER CITY			GRAND COULEE				1	1						10G	22B	10G		22	3	01	0510	R2	35	M	B		
			ENT/EXIT		R	REST AREA	ST		N																					
			MISC FEATR		R	SGN ENT GRAND COULEE																								
20.59		20.59	INTRSECTN		L	CITY ST	CT		Y																					
20.65		20.65	INTRSECTN		R	CITY ST	CT		Y																					
20.68		20.68	INTRSECTN		L	CITY ST	CT		Y																					
20.72		20.72	INTRSECTN		L	CITY ST	CT		Y																					
20.81		20.81	INTRSECTN		B	E ST	CT		Y																					
20.88		20.88	BEG BRIDGE	B		COLUMBIA BASIN CANAL	ST			1	1						$$C	26B	$$C		26	3	01	0510	R2	35	M	P		
						BRDG NUM 174/102																								
20.93		20.93	END BRIDGE	B		COLUMBIA BASIN CANAL				1	1						10G	22B	10G		22	3	01	0510	R2	35	M	B		
20.99		20.99	MP MARKER		R	21																								
21.01		21.01	INTRSECTN		B	B ST	CT		Y																					
21.09		21.09	INTRSECTN		B	A ST	CT		Y																					
21.16		21.16	INTRSECTN		B	CITY ST	CT		Y																					
21.40		21.40								1	1						8A	24A	8A		24	3	01	0510	R2	35	M	B		
21.43		21.43	WYE CONN		L	SR 155	ST		Y																					
21.49		21.49	BEG ST	I		GRAND COULEE AVE				1	1						7A	24A	7A		24	3	01	0510	R3	35	R	B	*	
			INTRSECTN		B	SR 155	ST	SS	Y																					
21.51		21.51	WYE CONN		R	SR 155	ST		Y																					
21.61		21.61	INTRSECTN		L	CITY ST	CT		Y																					
21.67		21.67	INTRSECTN		R	CITY ST	CT		Y																					
21.71		21.71	INTRSECTN		L	CITY ST	CT		Y																					
21.84		21.84	INTRSECTN		B	PARTELLO ST	CT		Y																					
22.00		22.00	MP MARKER		R	22																								
22.01		22.01	INTRSECTN		R	PARTELLO ST	CT		Y																					
22.04		22.04	INTRSECTN		L	SPOKANE WAY	CT	AF	Y																					
22.07		22.07	INTRSECTN		R	SPOKANE WAY	CT		Y																					
22.10		22.10	INTRSECTN		L	OSULLIVAN ST	CT		Y																					
22.19		22.19	INTRSECTN		R	CITY ST	CT		Y																					
22.22		22.22	INTRSECTN		R	JONES ST	CT		Y	1	1						$$C	46A	$$C		46	3	01	0510	R3	35	R	B	*	

INTERSECTION DETAIL

SRMP	B	ARM	TURN LANES L NEAR LGT	WD	R NEAR LGT	WD	L FAR LGT	WD	R FAR LGT	WD	ACCELERATION LANES LEFT LGT	WD	L-CNTR LGT	WD	R-CNTR LGT	WD	RIGHT LGT	WD
21.49		21.49							.05	12								

SR 174 MAINLINE STATE ROUTE - SRSH COUNTY GRANT DOT DISTRICT 2

SRMP	B	ARM	FEATURE	D	LR	DESCRIPTION	BRIDGE/UXING/XROAD OW	TC	L	NBR LNS D	I	DECREAS/DIV LFT SHD W/S	RDY W/S	RHT SHD W/S	MEDIAN WD/S	BR	INCRES/UNDI LFT SHD W/S	RDY W/S	RHT SHD W/S	SPC USE LNS WID	TOT RDY WID	MTCE A	SE	CITY NBR	ST FC	LEGAL SPEED D	IB	T R	P K	S T
22.22		22.22	INTRSECTN		L	MARTIN RD	CT		Y	1	1							C	46A	C		46	3	01	0510	R3	35	R	B	*
22.30		22.30	INTRSECTN		L	MCGOVERN ST	CT		Y																					
			INTRSECTN		R	COLE ST	CT		Y																					
22.41		22.41	INTRSECTN		B	BANKER ST	CT		Y																					
22.54		22.54	INTRSECTN		B	KNUTE ST	CT		Y																					
22.67		22.67	END ST	I		GRAND COULEE AVE				1	1							5A	24A	5A		24	3	01	0510	R3	35	R	P	$
			INTRSECTN		B	BUTLER ST	CT		Y																					
22.88		22.88	LEAVE CITY			GRAND COULEE				1	1							5A	24A	5A		24	3	01	$$$$	R3	60	R	$	
			MISC FEATR		L	SGN ENT GRAND COULEE																								
22.90		22.90	INTRSECTN		L	GRANGER AVE	CO		N																					
23.00		23.00	MP MARKER		R	23																								
23.38		23.38	LEAVE DIST			2																								
			END CTLSEC			CONTROL SECTION 1331																								
			LEAVE CO			GRANT																								

SR 174 MAINLINE STATE ROUTE - SRSH COUNTY LINCOLN DOT DISTRICT 6

SRMP	B	ARM	FEATURE	D	LR	DESCRIPTION	BRIDGE/UXING/XROAD OW	TC	L	NBR LNS D	I	DECREAS/DIV LFT SHD W/S	RDY W/S	RHT SHD W/S	MEDIAN WD/S	BR	INCRES/UNDI LFT SHD W/S	RDY W/S	RHT SHD W/S	SPC USE LNS WID	TOT RDY WID	MTCE A	SE	CITY NBR	ST FC	LEGAL SPEED D	IB	T R	P K	S T
23.38		23.38	ENTER CO			LINCOLN				1	1						6G	22B	6G		22	3	01		R3		60	R		
			BEG CTLSEC			CONTROL SECTION 2237																								
23.84		23.84	INTRSECTN		L	GEOSTAR RD	CO		N																					
24.00		24.00	MP MARKER		R	24																								
24.32		24.32	INTRSECTN		L	PARK SERVICE RD	CO		N																					
25.00		25.00	MP MARKER		R	25																								
25.27		25.27	INTRSECTN		L	SPRING CANYON RD	CO		N																					
26.01		26.01	MP MARKER		R	26																								
26.51		26.51								1	1						6G	22B	6G		22	3	01		R3		60	M		
27.01		27.01	MP MARKER		R	27																								
28.01		28.01	MP MARKER		R	28																								
29.01		29.01	MP MARKER		R	29																								
29.49		29.49	INTRSECTN		L	MICROWAVE RD	CO		N																					
30.00		30.00	MP MARKER		R	30																								
30.33		30.33	INTRSECTN		L	BIRCHILL RD	CO		N																					
			INTRSECTN		R	MENKE RD	CO		N																					
30.98		30.98	INTRSECTN		B	BIRCHILL RD	CO		N																					
31.00		31.00	MP MARKER		R	31																								
31.57		31.57	INTRSECTN		R	BAGDAD RD	CO		N																					
			INTRSECTN		L	HESSELTINE RD	CO		N																					
31.58		31.58								1	1						4A	24A	4A		24	3	01		R3		60	M		
31.99		31.99	MP MARKER		R	32																								
32.54		32.54	INTRSECTN		B	BODEAU RD	CO		N																					
32.99		32.99	MP MARKER		R	33																								
34.00		34.00	MP MARKER		R	34																								
34.13		34.13	INTRSECTN		B	HESSELTINE RD	CO		N	1	1						4A	24A	4A		24	3	01		R3		60	R		
35.00		35.00	MP MARKER		R	35																								
35.78		35.78	INTRSECTN		B	KELLER RD	CO		N																					
36.00		36.00	MP MARKER		R	36																								
37.00		37.00	MP MARKER		R	37																								
37.34		37.34	INTRSECTN		B	DOUGLAS RD	CO		N																					
37.43		37.43	BEG BRIDGE	B		CORBETT CREEK	ST			1	1						$$C	26P	$$C		26	3	01		R3		60	R		
						BRDG NUM 174/205																								
37.45		37.45	END BRIDGE	B		CORBETT CREEK				1	1						4A	24A	4A		24	3	01		R3		60	R		
38.00		38.00	MP MARKER		R	38																								
39.00		39.00	MP MARKER		R	39																								
39.05		39.05	INTRSECTN		B	GEIB RD	CO		N																					
39.24		39.24	INTRSECTN		B	ALDERSON RD	CO		N																					
40.00		40.00	MP MARKER		R	40																								
40.53		40.53	INTRSECTN		B	WILLIAMS RD	CO		N																					
40.66		40.66	INTRSECTN		B	SR 21	ST		N																					
			END CTLSEC			CONTROL SECTION 2237																								
			END ROUTE																											

SR 174 SPUR CRWNPT STATE ROUTE - SRSH COUNTY DOUGLAS DOT DISTRICT 2

SRMP	B	ARM	FEATURE	D	LR	DESCRIPTION	BRIDGE/UXING/XROAD OW	TC	L	NBR LNS D	I	DECREAS/DIV LFT SHD W/S	RDY W/S	RHT SHD W/S	MEDIAN WD/S	BR	INCRES/UNDI LFT SHD W/S	RDY W/S	RHT SHD W/S	SPC USE LNS	TOT RDY WID	MTCE A	SE	CITY NBR	ST FC	LEGAL SPEED D	IB	T R	P K	S T
19.55		0.00	BEG ROUTE			CRWNPT				1	1						2B	20B	2B		20	3	01		R3	40		R		
						SR 174 TO CROWN PT VISTA																								
			BEG CTLSEC			CONTROL SECTION 0936																								
			INTRSECTN		B	SR 174	ST		N																					
19.99		0.44	MP MARKER		R	20 S																								
20.24		0.69	BEG ST	I		24 13 NE				1	1						2B	20B	2B		20	3	01		R3	40		R		*
			INTRSECTN		L	H 34 NE RD	CO		N																					
20.80		1.25	MISC FEATR		R	ENT HERITAGE AREA ST PK																								
20.82		1.27								1	1						$$$	99B	$$$		99	3	01		R3	40		R		*
20.92		1.37	END ST	I		24 13 NE																								
			MISC FEATR	I		CROWN POINT VISTA																								
			END CTLSEC			CONTROL SECTION 0936																								
			END SECTN			CRWNPT																								

SR 181 MAINLINE STATE ROUTE - SRSH COUNTY KING DOT DISTRICT 1

SRMP	B ARM	FEATURE	D	LR	DESCRIPTION	BRIDGE/UXING/XROAD OW	TC	L	NBR LNS D	I	DECREAS/DIV LFT SHD W/S	RDY W/S	RHT SHD W/S	MEDIAN WD/S	BR	INCRES/UNDI LFT SHD W/S	RDY W/S	RHT SHD W/S	SPC USE LNS WID	TOT RDY WID	MTCE A	SE	CITY NBR	ST FC	LEGAL SPEED D	IB	T R	P K	S T
5.32	0.00	BEG ROUTE			MAIN ROUTE				1	2							C	56A	C	56	4	02	0615	U1	35		L	P	*
					SR 516/KENT TO SR 405																								
		ENTER CITY			KENT																								
		BEG CTLSEC			CONTROL SECTION 1779																								
		BEG ST	I		W VALLEY HWY																								
		INTRSECTN		B	SR 516	ST	SG	Y																					
5.34	0.02	WYE CONN		R	SR 516	ST		Y	1	3							C	70A	C	70	4	02	0615	U1	35		L	P	*
5.39	0.07	ENT/EXIT		L	SHOPPING CENTER	PV		Y	1	3							C	82A	C	82	4	02	0615	U1	35		L	P	*
5.40	0.08								2	3							C	82A	C	82	4	02	0615	U1	35		L	P	*
5.41	0.09	ENT/EXIT		R	SHOPPING CENTER	PV		Y																					
5.46	0.14	ENT/EXIT		L	SHOPPING CENTER	PV		Y																					
		ENT/EXIT		R	SHOPPING CENTER	PV		Y																					
5.50	0.18								2	2							C	56A	C	56	4	02	0615	U1	35		L	P	*
5.56	0.24	INTRSECTN		B	MEEKER ST	CT	SG	Y																					
5.62	0.30	INTRSECTN		R	W HARRISON ST	CT		Y																					
		ENT/EXIT		L	SHOPPING CENTER	PV		Y																					
5.63	0.31	BEG SU LN		C	TWO WAY TURN			12A	2	2							C	40A	C	12	52	4	02	0615	U1	35		L	P	*
5.65	0.33	END SU LN		C	TWO WAY TURN			12A	2	2							C	52A	C	$$$	52	4	02	0615	U1	35		L	P	*
5.67	0.35	INTRSECTN		B	W SMITH ST	CT		Y																					
5.71	0.39	BEG SU LN		C	TWO WAY TURN			12A	2	2							5A	40A	5A	12	52	4	02	0615	U1	35		L	P	*
5.83	0.51	INTRSECTN		R	W SAM ST	CT		Y	2	2							$$C	44A	5A	12	56	4	02	0615	U1	35		L	P	*
5.87	0.55	END SU LN		C	TWO WAY TURN			12A	2	2							C	56A	5A	$$$	56	4	02	0615	U1	35		L	P	*
5.93	0.61	INTRSECTN		B	JAMES ST	CT	SG	Y	2	2							C	70A	$$C		70	4	02	0615	U1	35		L	P	*
5.97	0.65	WYE CONN		R	S 238TH ST	CT		N																					
6.00	0.68	MISC FEATR		R	METRO BUS TURNOUT																								
6.01	0.69								2	2							C	58A	C	58	4	02	0615	U1	35		L	P	*
6.06	0.74	INTRSECTN		L	W MORTON ST	CT		Y																					
		INTRSECTN		R	S 238TH ST	CT		Y																					
6.10	0.78	BEG SU LN		C	TWO WAY TURN			12A	2	2							C	46A	C	12	58	4	02	0615	U1	35		L	P	*
6.13	0.81	WYE CONN		L	S 238TH ST	CT		N																					
6.17	0.85								2	2							C	46A	C	12	58	4	02	0615	U1	50		L	P	*
6.22	0.90	MISC FEATR		L	METRO BUS TURNOUT																								

INTERSECTION DETAIL

SRMP	B ARM	TURN LANES L NEAR LGT WD	R NEAR LGT WD	L FAR LGT WD	R FAR LGT WD	ACCELERATION LANES LEFT-- LGT WD	L-CNTR LGT WD	R-CNTR LGT WD	RIGHT- LGT WD
5.32	0.00			.08 22					
5.39	0.07				.06 12				
5.46	0.14	.03 12		.02 12	.02 12				
5.56	0.24	.03 12		.04 12					
5.67	0.35	.02 12		.03 12					
5.93	0.61	.03 12		.07 24					

SR 181 MAINLINE STATE ROUTE - SRSH COUNTY KING DOT DISTRICT 1

SRMP	B	ARM	FEATURE	D	LR	DESCRIPTION	BRIDGE/UXING/XROAD/OW	TC	L	NBR/LNS/D	I	DECREAS/DIV LFT SHD W/S	RDY W/S	RHT SHD W/S	MEDIAN/WD/S	BR	INCRES/UNDI LFT SHD W/S	RDY W/S	RHT SHD W/S	SPC/USE/LNS/WID	TOT/RDY/WID	MTCE/A	SE	CITY/NBR	ST/FC	LEGAL SPEED/D	IB	T/R	P/K	S/T
6.27		0.95	END SU LN		C	TWO WAY TURN			12A	2	2						C	58A		C $$$	58	4	02	0615	U1	50		L	P	*
6.30		0.98								3	2						C	70A		C	70	4	02	0615	U1	50		L	P	*
6.32		1.00	BEG SU LN		R	TRANSIT			10A	3	2						C	70A		C 10	80	4	02	0615	U1	50		L	P	*
			INTRSECTN		R	S 234TH ST		CT			Y																			
			INTRSECTN		L	LANDING WAY		PV			Y																			
6.34		1.02	MISC FEATR		R	METRO BUS TURNOUT																								
6.35		1.03	END SU LN		R	TRANSIT			10A	3	2						C	70A		C $$$	70	4	02	0615	U1	50		L	P	*
6.36		1.04	BEG SU LN		C	TWO WAY TURN			12A	3	2						C	58A		C 12	70	4	02	0615	U1	50		L	P	*
6.60		1.28	END SU LN		C	TWO WAY TURN			12A	3	2						C	80A		C $$$	80	4	02	0615	U1	50		L	P	*
6.66		1.34	BEG SU LN		L	TRANSIT			10A	3	2						C	80A		C 10	90	4	02	0615	U1	50		L	P	*
6.70		1.38	BEG SU LN		R	TRANSIT			10A	3	2						C	70A		C 10	80	4	02	0615	U1	50		L	P	*
			END SU LN		L	TRANSIT			10A																					
			INTRSECTN		B	S 228TH ST		CT	SG		Y																			
6.74		1.42	END SU LN		R	TRANSIT			10A	3	2						C	70A		C $$$	70	4	02	0615	U1	50		L	P	*
6.78		1.46	BEG SU LN		C	TWO WAY TURN			12A	3	2						C	58A		C 12	70	4	02	0615	U1	50		L	P	*
6.86		1.54	RR XING	B		NUM 872094K GRADE																								
6.94		1.62	ENT/EXIT		L	LANDING CENTER IND PARK		PV			Y																			
6.95		1.63	BEG SU LN		R	TRANSIT			10A	3	2						C	58A		C 22	80	4	02	0615	U1	50		L	P	*
			INTRSECTN		R	S 224TH ST		PV			Y																			
6.96		1.64	ENT/EXIT		L	LANDING CENTER IND PARK		PV			Y																			
6.98		1.66	END SU LN		R	TRANSIT			10A	3	2						C	58A		C 12	70	4	02	0615	U1	50		L	P	*
7.02		1.70	MISC FEATR		L	METRO BUS TURNOUT																								
7.03		1.71	MP MARKER		R	7																								
7.12		1.80	ENT/EXIT		L	KENT CENTRE BUSINESS PK		PV			Y																			
7.16		1.84	END SU LN		C	TWO WAY TURN			12A	3	2						C	70A		C $$$	70	4	02	0615	U1	50		L	P	*
7.21		1.89	BEG SU LN		R	TRANSIT			10A	3	2						C	70A		C 10	80	4	02	0615	U1	50		L	P	*
			INTRSECTN		B	S 220TH ST		CT			Y																			
7.23		1.91	MISC FEATR		L	METRO BUS TURNOUT																								
7.24		1.92	END SU LN		R	TRANSIT			10A	3	2						C	70A		C $$$	70	4	02	0615	U1	50		L	P	*
7.25		1.93	BEG SU LN		C	TWO WAY TURN			12A	3	2						C	58A		C 12	70	4	02	0615	U1	50		L	P	*
7.30		1.98	INTRSECTN		L	S 219TH ST		CT			Y																			
7.34		2.02	MISC FEATR	B		CANAL OXING				3	2						C	70A		C 12	82	4	02	0615	U1	50		L	P	*
7.39		2.07	INTRSECTN		R	S 217TH ST		CT			Y																			
7.41		2.09	BEG SU LN		L	TRANSIT			10A	3	2						C	80A		C 10	90	4	02	0615	U1	50		L	P	*
			END SU LN		C	TWO WAY TURN			12A																					

INTERSECTION DETAIL

SRMP	B	ARM	TURN LANES L NEAR LGT	WD	R NEAR LGT	WD	L FAR LGT	WD	R FAR LGT	WD	ACCELERATION LANES LEFT-- LGT	WD	L-CNTR LGT	WD	R-CNTR LGT	WD	RIGHT- LGT	WD
6.32		1.00	.03	12			.02	12					.02	12				
6.70		1.38	.08	12	.08	12	.06	12										
7.21		1.89	.03	12			.03	12										

SR 181 MAINLINE STATE ROUTE - SRSH COUNTY KING DOT DISTRICT 1

SRMP	B ARM	FEATURE	D	LR	DESCRIPTION	BRIDGE/UXING/XROAD OW	TC	L	NBR LNS D	I	DECREAS/DIV LFT SHD W/S	RDY W/S	RHT SHD W/S	MEDIAN WD/S	BR	INCRES/UNDI LFT SHD W/S	RDY W/S	RHT SHD W/S	SPC USE LNS WID	TOT RDY WID	MTCE A	SE	CITY NBR	ST FC	LEGAL SPEED D	IB	T R	P K	S T
7.45	2.13	END SU LN		L	TRANSIT			10A	3	3							C	80A	C	$$$	80	4	02	0615	U1	50	L	P	*
		INTRSECTN		B	S 216TH ST		CT			Y																			
7.56	2.24								3	3							C	92A	C		92	4	02	0615	U1	50	L	P	*
7.66	2.34	BEG SU LN		L	TRANSIT			10A	3	3							C	92A	C	10	102	4	02	0615	U1	50	L	P	*
7.71	2.39	BEG SU LN		R	TRANSIT			10A																					
		END SU LN		L	TRANSIT			10A																					
		INTRSECTN		B	S 212TH ST		CT	SG		Y																			
7.75	2.43	END SU LN		R	TRANSIT			10A	3	3							C	92A	C	$$$	92	4	02	0615	U1	50	L	P	*
7.90	2.58								3	3							C	80A	C		80	4	02	0615	U1	50	L	P	*
7.91	2.59	BEG SU LN		L	TRANSIT			10A	3	3							C	80A	C	10	90	4	02	0615	U1	50	L	P	*
7.96	2.64	BEG SU LN		R	TRANSIT			10A																					
		END SU LN		L	TRANSIT			10A																					
		INTRSECTN		B	S 208TH ST		CT	SG		Y																			
7.99	2.67	END SU LN		R	TRANSIT			10A	3	3							C	80A	C	$$$	80	4	02	0615	U1	50	L	P	*
		MP MARKER		R	8																								
8.03	2.71	BEG SU LN		C	TWO WAY TURN			12A	3	3							C	68A	C	12	80	4	02	0615	U1	50	L	P	*
8.11	2.79	END SU LN		C	TWO WAY TURN			12A	3	3							C	92A	C	$$$	92	4	02	0615	U1	50	L	P	*
8.16	2.84	BEG BRIDGE B			SLOUGH		ST																						
					BRDG NUM 181/011																								
8.17	2.85	END BRIDGE B			SLOUGH																								
8.20	2.88	BEG SU LN		L	TRANSIT			10A	3	3							C	92A	C	20	112	4	02	0615	U1	50	L	P	*
		BEG SU LN		R	TRANSIT			10A																					
		INTRSECTN		B	S 204TH ST		CT	SG		Y																			
8.24	2.92	END SU LN		L	TRANSIT			10A	3	3							C	92A	C	$$$	92	4	02	0615	U1	50	L	P	*
		END SU LN		R	TRANSIT			10A																					
8.28	2.96	BEG BRIDGE B			DRAINAGE DITCH		ST																						
					BRDG NUM 181/012																								
8.29	2.97	END BRIDGE B			DRAINAGE DITCH				3	3							C	70A	C		70	4	02	0615	U1	50	L	P	*
		BEG SU LN		C	TWO WAY TURN			12A																					
8.42	3.10	END SU LN		C	TWO WAY TURN			12A	3	3							C	82A	C	$$$	82	4	02	0615	U1	50	L	P	*
8.49	3.17	INTRSECTN		L	S 200TH ST		CT	SG		Y																			
		ENT/EXIT		R	BUSINESS ACCESS		PV	SG		Y																			
8.55	3.23	BEG SU LN		C	TWO WAY TURN			12A	3	3							C	70A	C	12	82	4	02	0615	U1	50	L	P	*
8.63	3.31	END SU LN		C	TWO WAY TURN			12A	3	3							C	82A	C	$$$	82	4	02	0615	U1	50	L	P	*

INTERSECTION DETAIL

SRMP	B ARM	TURN LANES L NEAR LGT	WD	R NEAR LGT	WD	L FAR LGT	WD	R FAR LGT	WD	ACCELERATION LANES LEFT LGT	WD	L-CNTR LGT	WD	R-CNTR LGT	WD	RIGHT LGT	WD
7.45	2.13	.03	12	.08	12	.06	12										
7.71	2.39	.15	24			.12	24										
8.20	2.88	.06	12			.05	24										
8.49	3.17	.04	12			.03	12										

SR 181 MAINLINE STATE ROUTE - SRSH COUNTY KING DOT DISTRICT 1

SRMP	B	ARM	FEATURE	D	LR	DESCRIPTION	BRIDGE/UXING/XROAD OW	TC	L	NBR LNS D	I	DECREAS/DIV LFT SHD W/S	RDY W/S	RHT SHD W/S	MEDIAN WD/S	BR	INCRES/UNDI LFT SHD W/S	RDY W/S	RHT SHD W/S	SPC USE LNS	WID	TOT RDY WID	MTCE A	SE	CITY NBR	ST FC	LEGAL SPEED D	IB	T R	P K	S T
8.66		3.34	BEG SU LN		L	TRANSIT		10A		3	3							C	82A		C	10	92	4	02	0615	U1		50	L	P	*
8.71		3.39	BEG SU LN		R	TRANSIT		10A																							
			END SU LN		L	TRANSIT		10A																							
			INTRSECTN		B	S 196TH ST			CT	SG	Y																				
8.75		3.43	END SU LN		R	TRANSIT		10A		3	3							C	82A		C	$$$	82	4	02	0615	U1		50	L	P	*
8.78		3.46	BEG SU LN		C	TWO WAY TURN		10A		3	3							C	70A		C	10	80	4	02	0615	U1		50	L	P	*
8.86		3.54	INTRSECTN		R	S 194TH ST			CT		Y																				
8.92		3.60	INTRSECTN		R	S 193RD ST			CT		Y																				
8.99		3.67	MP MARKER		R	9																									
9.04		3.72	END SU LN		C	TWO WAY TURN		10A		3	3							C	82A		C	$$$	82	4	02	0615	U1		50	L	P	*
9.10		3.78	BEG SU LN		R	TRANSIT		10A		3	2							C	70A		C	10	80	4	02	0615	U1		50	L	P	*
			INTRSECTN		B	S 190TH ST			CT		Y																				
9.16		3.84	BEG SU LN		L	TRANSIT		10A		2	2							C	56A		C	22	78	4	02	0615	U1		50	L	P	*
			BEG SU LN		C	TWO WAY TURN		12A																							
			END SU LN		R	TRANSIT		10A																							
9.17		3.85	RR XING	B		NUM 871950X GRADE																									
9.20		3.88	END SU LN		L	TRANSIT		10A		2	2							C	56A		C	12	68	4	02	0615	U1		50	L	P	*
9.22		3.90								2	2							4A	48A		4A	12	60	4	02	0615	U1		50	L	P	*
9.26		3.94	INTRSECTN		R	S 188TH ST			CT		Y																				
9.30		3.98	END SU LN		C	TWO WAY TURN		12A		2	2							4A	60A		4A	$$$	60	4	02	0615	U1		50	L	P	*
9.36		4.04	INTRSECTN		L	TODD BLVD			CT	SG	Y	2	2					2A	46A		2A		46	4	02	0615	U1		50	L	P	*
9.68		4.36								2	2							2A	58A		2A		58	4	02	0615	U1		50	L	P	*
9.70		4.38	INTRSECTN		R	U TURN RTE			ST		N																				
9.75		4.43	LEAVE CITY			KENT				2	2							2A	58A		2A		58	4	02	1320	U1		50	L	P	*
			ENTER CITY			TUKWILA																									
			WYE CONN		R	S 180TH ST			CT		Y																				
9.76		4.44	INTRSECTN		B	S 180TH ST			CT	SG	Y	2	2					$$C	64A		$$C		64	4	02	1320	U1		40	L	P	*
9.84		4.52	BEG SU LN		C	TWO WAY TURN		12A		2	2							C	48A		C	12	60	4	02	1320	U1		40	L	P	*
9.89		4.57								2	2							4A	44A		C	12	56	4	02	1320	U1		40	L	P	*
9.99		4.67	MP MARKER		R	10																									
10.24		4.92	END SU LN		C	TWO WAY TURN		12A		2	2							4A	56A		C	$$$	56	4	02	1320	U1		40	L	P	*
10.26		4.94	INTRSECTN		R	PVT RD			PV		N																				
10.29		4.97								2	2							4A	56A		4A		56	4	02	1320	U1		40	L	P	*

INTERSECTION DETAIL

SRMP	B	ARM	L NEAR LGT	WD	R NEAR LGT	WD	L FAR LGT	WD	R FAR LGT	WD	LEFT-- LGT	WD	L-CNTR LGT	WD	R-CNTR LGT	WD	RIGHT- LGT	WD
			TURN LANES								ACCELERATION LANES							
8.71		3.39	.05	12			.04	12										
9.10		3.78	.03	12	.18	12	.04	12										
9.36		4.04	.04	13														
9.76		4.44	.06	12			.04	12										
10.26		4.94					.03	12										

SR 181 MAINLINE STATE ROUTE - SRSH COUNTY KING DOT DISTRICT 1

SRMP	B ARM	FEATURE	D	LR	DESCRIPTION	BRIDGE/UXING/XROAD OW	TC	L	NBR LNS D	I	DECREAS/DIV LFT SHD W/S	RDY W/S	RHT SHD W/S	MEDIAN WD/S	BR	INCRES/UNDI LFT SHD W/S	RDY W/S	RHT SHD W/S	SPC USE LNS WID	TOT RDY WID	MTCE A	SE	CITY NBR	ST FC	LEGAL SPEED D	IB	T R	P K	S T
10.32	5.00								2	2						$$C	60A	4A		60	4	02	1320	U1	40	L	P	*
10.36	5.04	BEG SU LN		C	TWO WAY TURN	12A			2	2						C	48A	4A	12	60	4	02	1320	U1	40	L	P	*
10.39	5.07	MISC FEATR		R	SGN ENT TUKWILA																								
10.49	5.17	BEG SU LN		R	AUXILIARY	10A			2	2						C	48A	4A	22	70	4	02	1320	U1	40	L	P	*
10.50	5.18	END SU LN		C	TWO WAY TURN	12A			2	2						4A	56A	4A	10	66	4	02	1320	U1	40	L	P	*
10.51	5.19	BEG SU LN		L	AUXILIARY	10A																							
		END SU LN		R	AUXILIARY	10A																							
		RR XING	B		NUM 400106A GRADE																								
10.53	5.21	END SU LN		L	AUXILIARY	10A			2	2						4A	44A	4A	12	56	4	02	1320	U1	40	L	P	*
		BEG SU LN		C	TWO WAY TURN	12A																							
10.59	5.27								2	2						4A	44A	$$C	12	56	4	02	1320	U1	40	L	P	*
10.67	5.35	END SU LN		C	TWO WAY TURN	12A			2	2						4A	56A	C	$$$	56	4	02	1320	U1	40	L	P	*
10.68	5.36	ENT/EXIT		R	BUSINESS		PV			Y																			
10.74	5.42								2	2						4A	40A	4A		40	4	02	1320	U1	40	L	P	*
10.82	5.50								2	2						4A	51A	4A		51	4	02	1320	U1	40	L	P	*
10.87	5.55	INTRSECTN		B	STRANDER BLVD		CT	SG		Y																			
10.88	5.56	WYE CONN		R	STRANDER BLVD		CT	YS	Y	2	2					$$C	80A	$$C		80	4	02	1320	U1	40	L	P	*
10.91	5.59								3	2						C	80A	C		80	4	02	1320	U1	40	L	P	*
10.93	5.61	BEG SU LN		C	TWO WAY TURN	12A			3	2						C	55A	4A	12	67	4	02	1320	U1	40	L	P	*
10.99	5.67	MP MARKER		R	11																								
11.01	5.69								3	2						C	55A	8A	12	67	4	02	1320	U1	40	L	P	*
11.07	5.75								3	2						C	78A	$$C	12	90	4	02	1320	U1	40	L	P	*
11.11	5.79	END SU LN		C	TWO WAY TURN	12A			3	2						C	90A	C	$$$	90	4	02	1320	U1	40	L	P	*
11.18	5.86	INTRSECTN		R	LONGACRES WAY		CT	SG	Y	3	2					C	74A	8A		74	4	02	1320	U1	40	L	P	*
		INTRSECTN		L	PVT RD		PV	SG	Y																				
11.22	5.90								3	2						C	90A	$$C		90	4	02	1320	U1	40	L	P	*
11.27	5.95	WYE CONN		L	SR 405 RAMP		ST		Y	2	2					C	90A	C		90	4	02	1320	U1	40	L	P	*
11.29	5.97	ON/OFF RMP		L	NB SR 405		ST	SG	Y	2	2					8A	90A	C		90	4	02	1320	U1	40	L	P	*
		INTRSECTN		R	S 156TH ST		CT	SG	Y																				
11.37	6.05	END ST	I		W VALLEY HWY																								
		UXING	B		SR 405		ST																						
					BRDG NUM 405/011																								
		END CTLSEC			CONTROL SECTION 1779																								
		END ROUTE																											

INTERSECTION DETAIL

SRMP	B ARM	TURN LANES L NEAR LGT	WD	R NEAR LGT	WD	L FAR LGT	WD	R FAR LGT	WD	ACCELERATION LANES LEFT LGT	WD	L-CNTR LGT	WD	R-CNTR LGT	WD	RIGHT LGT	WD
10.68	5.36					.02	12										
10.87	5.55	.03	11			.03	11	.04	11							.05	14
11.18	5.86	.03	12	.08	14	.03	12										
11.29	5.97	.04	12	.01	12	.03	12										

SR 182 MAINLINE INTERSTATE - ISSH COUNTY BENTON DOT DISTRICT 5

SRMP	B	ARM	FEATURE	D	LR	DESCRIPTION	BRIDGE/UXING/XROAD OW	TC	L	NBR LNS D	I	DECREAS/DIV LFT SHD W/S	RDY W/S	RHT SHD W/S	MEDIAN WD/S	BR	INCRES/UNDI LFT SHD W/S	RDY W/S	RHT SHD W/S	SPC USE LNS WID	TOT RDY WID	MTCE A	SE	CITY NBR	ST FC	LEGAL SPEED D	IB	T R	P K	S T
0.00		0.00	BEG ROUTE			MAIN ROUTE				1	1	10A	12P	4A	76S	DE	4A	14P	10A		26	3	01		R5	70	R			
						SR 82 TO SR 395/PASCO																								
			BEG CTLSEC			CONTROL SECTION 0314																								
			UXING	B		SR 82	ST																							
						BRDG NUM 082/255S																								
0.02		0.02	UXING	B		SR 82	ST																							
						BRDG NUM 082/255N																								
0.10		0.10								2	1	10A	24P	4A	76S	DE	4A	14P	10A		38	3	01		R5	70	R			
0.21		0.21	MISC FEATR	R		GORE (SR 82 R110287)																								
0.28		0.28	MISC FEATR	L		GORE (SR 82 S110200)																								
0.43		0.43	ON RAMP	R		SR 82	ST		Y	2	2	10A	24P	4A	76S	DE	4A	24P	10A		48	3	01		R5	70	R			
0.44		0.44	OFF RAMP	L		SR 82	ST		Y																					
0.84		0.84	BEG BRIDGE	I		GOOSE GAP RD	ST			2	2	10A	24P	4A	76S	DE	$$W	38P	$$W		62	3	01		U5	70	R			
						BRDG NUM 182/001S																								
0.85		0.85	BEG BRIDGE	D		GOOSE GAP RD	ST			2	2	$$W	38P	$$W	76O	$$	W	38P	W		76	3	01		U5	70	R			
						BRDG NUM 182/001N																								
0.87		0.87	END BRIDGE	I		GOOSE GAP RD				2	2	W	38P	W	76S	DE	4A	24P	10A		62	3	01		U5	70	R			
0.88		0.88	END BRIDGE	D		GOOSE GAP RD				2	2	10A	24P	4A	76S	DE	4A	24P	10A		48	3	01		U5	70	R			
0.95		0.95	MP MARKER	B		1																								
1.00		1.00	ENTER CITY			RICHLAND				2	2	10A	24P	4A	76S	DE	4A	24P	10A		48	3	01	1080	U5	70	R	P		
1.77		1.77	MED XING	C		OFFICIAL																								
2.00		2.00	MP MARKER	B		2																								
2.27		2.27	MISC FEATR	R		SGN ENT RICHLAND																								
2.35		2.35	ON RAMP	L		QUEENSGATE DR	ST		Y																					
2.40		2.40	UXING	B		KEENE RD	ST																							
						BRDG NUM 182/007																								
2.42		2.42	UXING	B		UP RR	ST																							
						BRDG NUM 182/008																								
			RR XING	B		NUM 310393R STRUCTURE																								
2.58		2.58	OFF RAMP	R		QUEENSGATE DR	ST		Y																					
2.65		2.65	MISC FEATR	L		GORE (S100235)																								
2.70		2.70	MISC FEATR	R		GORE (P100258)																								
2.93		2.93	UXING	B		QUEENSGATE DR	ST																							
						BRDG NUM 182/009																								
3.00		3.00	MP MARKER	B		3																								
3.13		3.13	MISC FEATR	L		GORE (R100326)																								
3.15		3.15	MISC FEATR	R		GORE (Q100344)																								
3.26		3.26	OFF RAMP	L		QUEENSGATE DR	ST		Y																					
3.37		3.37	ON RAMP	L		SR 240*WELLSIAN WAY	ST		Y																					
3.44		3.44	ON RAMP	R		QUEENSGATE DR	ST		Y																					
3.54		3.54	BEG BRIDGE	D		YAKIMA RIVER	ST			2	2	$$W	38P	$$W	76S	DE	4A	24P	10A		62	3	01	1080	U5	70	R	P		
						BRDG NUM 182/010N																								
3.55		3.55	BEG BRIDGE	I		YAKIMA RIVER	ST			2	2	W	38P	W	76O	$$	$$W	38P	$$W		76	3	01	1080	U5	70	R	P		

SR 182 MAINLINE INTERSTATE - ISSH COUNTY BENTON DOT DISTRICT 5

SRMP	B ARM	FEATURE	D	LR	DESCRIPTION	BRIDGE/UXING/XROAD OW	TC	L	NBR LNS D	I	DECREAS/DIV LFT SHD W/S	RDY W/S	RHT SHD W/S	MEDIAN WD/S	BR	INCRES/UNDI LFT SHD W/S	RDY W/S	RHT SHD W/S	SPC USE LNS WID	TOT RDY WID	MTCE A	SE	CITY NBR	ST FC	LEGAL SPEED D	IB	T R	P K	S T
3.55	3.55				BRDG NUM 182/010S				2	2	W 38P		W	76O		W 38P		W		76	3	01	1080	U5	70	R	P	
3.67	3.67	MISC FEATR		L	GORE (S100337)																								
3.70	3.70	END BRIDGE	I		YAKIMA RIVER				2	2	10A	24P	4A	76S	DE	4A	24P	10A		48	3	01	1080	U5	70	R	P	
		END BRIDGE	D		YAKIMA RIVER																								
3.75	3.75	UXING		B	DOE RR				ST																				
					BRDG NUM 182/011																								
		RR XING		B	NUM 0000000 STRUCTURE																								
3.83	3.83	UXING		B	SR 240				ST																				
					BRDG NUM 240/008																								
3.89	3.89	OFF RAMP		R	SR 240				ST		Y																		
3.92	3.92								2	2	10A	24P	4A	76S	DE	4A	24P	10A		48	3	01	1080	U5	70	L	P	
3.94	3.94	MISC FEATR		L	GORE (R100421)																								
3.99	3.99	MP MARKER		B	4																								
4.01	4.01	MISC FEATR		R	GORE (P500389)																								
4.21	4.21	BEG SU LN		L	AUXILIARY	12P			2	2	10A	24P	4A	76S	DE	4A	24P	10A	12	60	3	01	1080	U5	70	L	P	
		OFF RAMP		L	SR 240*THAYER DR				ST		Y																		
4.30	4.30	MISC FEATR		R	GORE (Q100440)																								
4.36	4.36	UXING		B	JADWIN AVE				ST																				
					BRDG NUM 182/012																								
4.40	4.40	BEG SU LN		R	AUXILIARY	12P			2	3	10A	24P	4A	76S	DE	6A	36P	10A	12	72	3	01	1080	U5	70	L	P	
		END SU LN		L	AUXILIARY	12P																							
		ON RAMP		R	SR 240				ST		Y																		
		ON RAMP		L	SR 240*GEORGE WA WAY				ST		Y																		
4.51	4.51	MISC FEATR		L	GORE (S100440)																								
4.71	4.71	END SU LN		R	AUXILIARY	12P			2	3	10A	24P	4A	76S	DE	6A	36P	10A	$$$	60	3	01	1080	U5	70	L	P	
		OFF RAMP		R	SR 240 SB				ST		Y																		
4.82	4.82	UXING		B	S-E RAMP				ST																				
					BRDG NUM 182/013S-E																								
4.83	4.83	MISC FEATR		R	GORE (P100471)																								
4.88	4.88	OFF RAMP		R	SR 240*GEORGE WA WAY				ST		Y	2	2	10A	24P	4A	76S	DE	4A	24P	10A	48	3	01	1080	U5	70	L	P
4.89	4.89	MISC FEATR		L	GORE (R500501)																								
4.95	4.95	UXING		B	SR 240				ST																				
					BRDG NUM 182/014																								
4.99	4.99	MP MARKER		B	5																								
5.01	5.01	OFF RAMP		L	SR 240 SB				ST		Y																		
5.03	5.03	MISC FEATR		R	GORE (P500488)																								
5.07	5.07	UXING		B	W-W RAMP				ST																				
					BRDG NUM 240/011W-W																								
5.10	5.10								2	2	10A	24P	6A	76S	DE	4A	24P	10A		48	3	01	1080	U5	70	L	P	
5.14	5.14	MISC FEATR		L	GORE (R100540)																								
5.40	5.40	OFF RAMP		L	GEORGE WA WAY				ST		Y	3	2	10A	36P	6A	76S	DE	4A	24P	14A	60	3	01	1080	U5	70	L	P
		MISC FEATR		R	GORE (Q100567)																								
5.61	5.61								3	3	10A	36P	6A	76S	DE	7A	36P	10A		72	3	01	1080	U5	70	L	P	
5.67	5.67	ON RAMP		R	SR 240*GEORGE WA WAY				ST		Y	3	3	14A	36P	6A	76S	DE	7A	36P	10A	72	3	01	1080	U5	70	L	P

SR 182 MAINLINE INTERSTATE - ISSH COUNTY BENTON DOT DISTRICT 5

SRMP	B ARM	FEATURE	D LR	DIRECTION TO INVENTORY / LEFT/RIGHT INDICATOR / DESCRIPTION	BRIDGE/UXING/XROAD OW TC L	NBR LNS D I	DECREAS/DIV LFT SHD W/S	DECREAS/DIV RDY W/S	DECREAS/DIV RHT SHD W/S	MEDIAN WD/S	MEDIAN BR	INCRES/UNDI LFT SHD W/S	INCRES/UNDI RDY W/S	INCRES/UNDI RHT SHD W/S	SPC USE LNS WID	TOT RDY WID	MTCE A	MTCE SE	CITY NBR	ST FC	LEGAL SPEED D	LEGAL IB	T R	P K	S T
5.76	5.76	MED XING	C	OFFICIAL		3 3	14A	36P	6A	76S	DE	7A	36P	10A		72	3	01	1080	U5	70		L	P	
5.87	5.87	BEG BRIDGE	D	COLUMBIA RIVER BRDG NUM 182/016N	ST	3 3	$$W	52P	$$W	76S	DE	7A	36P	10A		88	3	01	1080	U5	70		L	P	
5.88	5.88	BEG BRIDGE	I	COLUMBIA RIVER BRDG NUM 182/016S	ST	3 3	W	52P	W	76O	$$	$$W	52P	$$W		104	3	01	1080	U5	70		L	P	
6.04	6.04	LEAVE CITY		RICHLAND		3 3	W	52P	W	76O		W	52P	W		104	3	01	0960	U5	70		R	P	
		END CTLSEC		CONTROL SECTION 0314																					
		LEAVE CO		BENTON																					

SR 182 MAINLINE INTERSTATE - ISSH COUNTY FRANKLIN DOT DISTRICT 5

SRMP	B	ARM	FEATURE	D	LR	DESCRIPTION	BRIDGE/UXING/XROAD OW	TC	L	NBR LNS D	I	DECREAS/DIV LFT SHD W/S	RDY W/S	RHT SHD W/S	MEDIAN WD/S	BR	INCRES/UNDI LFT SHD W/S	RDY W/S	RHT SHD W/S	SPC USE LNS WID	TOT RDY WID	MTCE A	SE	CITY NBR	ST FC	LEGAL SPEED D	IB	T R	P K	S T
6.04		6.04	ENTER CO			FRANKLIN				3	3	W	52P	W	76O		W	52P	W		104	3	01	0960	U5	70		R	P	
			ENTER CITY			PASCO																								
			BEG CTLSEC			CONTROL SECTION 1111																								
6.24		6.24	END BRIDGE	D		COLUMBIA RIVER				3	3	10A	36P	6A	76S	DE	W	52P	W		88	3	01	0960	U5	70		R	P	
6.25		6.25	END BRIDGE	I		COLUMBIA RIVER				3	3	10A	36P	6A	76S	DE	7A	36P	10A		72	3	01	0960	U5	70		R	P	
6.34		6.34	TRAF RCDR	B		R081 0																								
6.54		6.54	MISC FEATR		R	SGN ENT PASCO																								
6.74		6.74	MED XING		C	OFFICIAL																								
6.76		6.76								3	3	10A	36P	6A	76S	DE	7A	36P	10A		72	3	01	0960	U5	70		L	P	
6.78		6.78	ON RAMP		L	RD 100	ST		Y																					
6.95		6.95	OFF RAMP		R	RD 100	ST		Y																					
6.96		6.96	MP MARKER		B	7																								
7.07		7.07	MISC FEATR		L	GORE (S100678)																								
			MISC FEATR		R	GORE (P100695)																								
7.31		7.31	UXING	B		RD 100	ST																							
						BRDG NUM 182/017																								
7.55		7.55	MISC FEATR		L	GORE (R100764)																								
7.63		7.63	MISC FEATR		R	GORE (Q100791)																								
7.64		7.64	OFF RAMP		L	RD 100	ST		Y																					
7.91		7.91	ON RAMP		R	RD 100	ST		Y																					
7.96		7.96	MP MARKER		B	8																								
8.27		8.27	MED XING		C	OFFICIAL																								
8.36		8.36	ON RAMP		L	RD 68	ST		Y																					
8.96		8.96	MP MARKER		B	9																								
			OFF RAMP		R	RD 68	ST		Y																					
8.98		8.98	MISC FEATR		L	GORE (S100836)																								
9.08		9.08	MISC FEATR		R	GORE (P100896)																								
9.33		9.33	UXING	B		RD 68	ST																							
						BRDG NUM 182/018																								
9.57		9.57	MISC FEATR		L	GORE (R100969)																								
9.61		9.61	MISC FEATR		R	GORE (Q500995)																								
9.69		9.69	OFF RAMP		L	RD 68	ST		Y																					
9.95		9.95	ON RAMP		R	RD 68	ST		Y																					
9.96		9.96	MP MARKER		B	10																								
10.65		10.65	MED XING		C	OFFICIAL																								
10.80		10.80	BEG BRIDGE	I		ARGENT RD	ST			3	3	10A	36P	6A	76S	DE	$$W	52P	$$W		88	3	01	0960	U5	70		R	P	
						BRDG NUM 182/019S																								
10.81		10.81	BEG BRIDGE	D		ARGENT RD	ST			3	3	$$W	52P	$$W	76O	$$	W	52P	W		104	3	01	0960	U5	70		R	P	
						BRDG NUM 182/019N																								
10.82		10.82	END BRIDGE	I		ARGENT RD				3	3	W	52P	W	76S	DE	7A	36P	10A		88	3	01	0960	U5	70		R	P	
10.84		10.84	END BRIDGE	D		ARGENT RD				3	3	10A	36P	6A	76S	DE	7A	36P	10A		72	3	01	0960	U5	70		R	P	
10.96		10.96	MP MARKER		B	11																								
11.40		11.40	ON RAMP		L	SR 395	ST		Y	3	3	10A	36P	6A	76S	DE	7A	36P	10A		72	3	01	0960	U5	60		R	P	

SR 182 MAINLINE INTERSTATE - ISSH COUNTY FRANKLIN DOT DISTRICT 5

SRMP	B	ARM	FEATURE	D	LR	DESCRIPTION	BRIDGE/UXING/XROAD OW	TC	L	NBR LNS D	I	DECREAS/DIV LFT SHD W/S	RDY W/S	RHT SHD W/S	MEDIAN WD/S	BR	INCRES/UNDI LFT SHD W/S	RDY W/S	RHT SHD W/S	SPC USE LNS WID	TOT RDY WID	MTCE A	SE	CITY NBR	ST FC	LEGAL SPEED D	IB	T R	P K	S T
11.47		11.47								2	3	10A	24P	5A	76S	DE	7A	36P	10A		60	3	01	0960	U5	60	R	P	
11.65		11.65								2	3	10A	24P	5A	76S	DE	6A	36P	10A		60	3	01	0960	U5	60	R	P	
11.66		11.66	MISC FEATR		L	GORE (S101140)																							
11.75		11.75	OFF RAMP		R	EBCD LANE	ST		Y	2	2	10A	24P	5A	76S	DE	5A	24P	10A		48	3	01	0960	U5	60	R	P	
11.96		11.96	MP MARKER		B	12																							
12.02		12.02	MISC FEATR		R	GORE (CI01175)																							
12.08		12.08	MISC FEATR		L	GORE (R501223)				2	2	10A	36P	5A	70S	DE	5A	24P	10A		60	3	01	0960	U5	60	R	P	
12.23		12.23	BEG SU LN		L	AUXILIARY	14A			2	2	10A	36P	5A	70S	DE	5A	24P	10A	14	74	3	01	0960	U5	60	R	P	
			OFF RAMP		L	SR 395	ST		Y																				
12.24		12.24	UXING	B		SR 395 SB	ST																						
						BRDG NUM 182/020W-S																							
12.26		12.26	UXING	B		SR 395 NB	ST																						
						BRDG NUM 182/020N-W																							
12.30		12.30								2	2	10A	36P	5A	40S	DE	5A	24A	10A	14	74	3	01	0960	U5	60	L	P	
12.33		12.33								2	2	10A	36A	5A	40S	DE	5A	24A	10A	14	74	3	01	0960	U5	60	L	P	
12.40		12.40	END SU LN		L	AUXILIARY	14A			2	2	10A	36A	5A	40S	DE	5A	24A	10A	$$$	60	3	01	0960	U5	60	L	P	
			ON RAMP		L	20TH AVE	ST		Y																				
12.55		12.55								2	2	10A	24A	5A	40S	DE	5A	24A	10A		48	3	01	0960	U5	60	L	P	
12.56		12.56	MISC FEATR		L	GORE (S101240)																							
12.68		12.68	BEG BRIDGE	I		20TH AVE	ST			2	2	$$C	38A	$$C	40O	$$	$$W	82A	$$W		120	3	01	0960	U5	60	L	P	
						BRDG NUM 182/021S																							
			MISC FEATR		R	GORE (CI01175)																							
			BEG BRIDGE	D		20TH AVE	ST																						
						BRDG NUM 182/021N																							
12.71		12.71	END BRIDGE	I		20TH AVE				2	2	10A	24A	5A	40S	DE	5A	24A	10A		48	3	01	0960	U5	60	L	P	
			END BRIDGE	D		20TH AVE																							
12.82		12.82	MISC FEATR		L	GORE (R101294)																							
12.94		12.94	OFF RAMP		L	20TH AVE	ST		Y																				
12.96		12.96	MP MARKER		B	13																							
13.00		13.00	ON RAMP		R	EBCD LANE	ST		Y																				
13.43		13.43	ON RAMP		L	4TH AVE	ST		Y																				
13.46		13.46	OFF RAMP		R	4TH AVE	ST		Y																				
13.55		13.55	MISC FEATR		R	GORE (P101346)																							
13.56		13.56	MISC FEATR		L	GORE (S101343)																							
13.65		13.65	MISC FEATR		R	GORE (Q501382)																							
			MISC FEATR		L	GORE (R501373)																							
13.73		13.73	OFF RAMP		L	4TH AVE	ST		Y																				
13.76		13.76	BEG BRIDGE	I		4TH AVE	ST			2	2	$$C	38A	$$C	40O	$$	$$C	44A	$$C		82	3	01	0960	U5	60	L	P	
						BRDG NUM 182/022S																							
			BEG BRIDGE	D		4TH AVE	ST																						
						BRDG NUM 182/022N																							
13.79		13.79	END BRIDGE	I		4TH AVE				2	2	10A	24A	5A	40S	DE	5A	24A	10A		48	3	01	0960	U5	60	L	P	
			END BRIDGE	D		4TH AVE																							

SR 182 MAINLINE INTERSTATE - ISSH COUNTY FRANKLIN DOT DISTRICT 5

SRMP	B	ARM	FEATURE	D	LR	DESCRIPTION	BRIDGE/UXING/XROAD OW	TC	L	NBR LNS D	I	DECREAS/DIV LFT SHD W/S	RDY W/S	RHT SHD W/S	MEDIAN WD/S	BR	INCRES/UNDI LFT SHD W/S	RDY W/S	RHT SHD W/S	SPC USE LNS WID	TOT RDY WID	MTCE A	SE	CITY NBR	ST FC	LEGAL SPEED D	IB	T R	P K	S T
13.82		13.82	ON RAMP		R	4TH AVE	ST		Y	2	2	10A	24A	5A	40S	DE	5A	24A	10A		48	3	01	0960	U5	60	L	P	
13.83		13.83	BEG BRIDGE	I		BN RR	ST			2	2	$$C	38A	$$C	40O	$$	$$C	30A	$$C		68	3	01	0960	U5	60	L	P	
						BRDG NUM 182/023S																								
			RR XING	B		NUM 89705P STRUCTURE																								
			BEG BRIDGE	D		BN RR	ST																							
						BRDG NUM 182/023N																								
13.92		13.92	END BRIDGE	I		BN RR				2	2	10A	24A	5A	40S	DE	5A	23A	10A		47	3	01	0960	U5	60	L	P	
13.93		13.93	END BRIDGE	D		BN RR																								
			OFF RAMP		R	EBCD LANE	ST		Y																					
			ON RAMP		L	WBCD LANE	ST		Y																					
14.04		14.04	MISC FEATR		R	GORE (CI01393)																								
14.22		14.22	MISC FEATR		L	GORE (CD01483)																								
14.37		14.37	UXING	B		SR 395 * SR 397	ST			2	2	10A	24A	4A	40S	DE	4A	24A	10A		48	3	01	0960	U5	60	L	P	
						BRDG NUM 395/105																								
14.52		14.52	MP MARKER		B	291																								
14.61		14.61	MISC FEATR		R	GORE (CI01393)																								
14.69		14.69	MISC FEATR		L	GORE (CD01483)																								
14.83		14.83	OFF RAMP		L	WBCD LANE	ST		Y																					
14.92		14.92	ON RAMP		R	EBCD LANE	ST		Y																					
15.19		15.19	END CTLSEC			CONTROL SECTION 1111																								
			END ROUTE																											

SR 193 MAINLINE STATE ROUTE - SRSH COUNTY WHITMAN DOT DISTRICT 5

SRMP	B ARM	FEATURE	D	LR	DESCRIPTION	BRIDGE/UXING/XROAD OW	TC	L	NBR LNS D	I	DECREAS/DIV LFT SHD W/S	RDY W/S	RHT SHD W/S	MEDIAN WD/S	BR	INCRES/UNDI LFT SHD W/S	RDY W/S	RHT SHD W/S	SPC USE LNS	TOT RDY WID	MTCE A	SE	CITY NBR	ST FC	LEGAL SPEED D	IB	T R	P K	S T
0.51	0.00	BEG ROUTE			MAIN ROUTE				1	1						4A	24A	4A		24	2	01		R3	55		L		
					SR 128 TO PORT OF WILMA																								
		BEG CTLSEC			CONTROL SECTION 3840																								
		INTRSECTN		L	SR 128	ST		Y																					
1.07	0.56	INTRSECTN		L	PORT OF WILMA	CO		N																					
1.08	0.57	MP MARKER		R	1																								
1.20	0.69								1	1						4B	23B	4B		23	2	01		R3	55		L		
2.07	1.56	MP MARKER		R	2																								
2.09	1.58	INTRSECTN		R	PVT RD	PV		N																					
3.04	2.53	MP MARKER		R	3																								
3.09	2.58	INTRSECTN		R	PVT RD	PV		N																					
		END CTLSEC			CONTROL SECTION 3840																								
		END ROUTE																											

SR 194 MAINLINE STATE ROUTE - SRSH COUNTY WHITMAN DOT DISTRICT 6

SRMP	B	ARM	FEATURE	D	LR	DESCRIPTION	BRIDGE/UXING/XROAD OW	TC	L	NBR LNS D	I	DECREAS/DIV LFT SHD W/S	RDY W/S	RHT SHD W/S	MEDIAN WD/S	BR	INCRES/UNDI LFT SHD W/S	RDY W/S	RHT SHD W/S	SPC USE LNS WID	TOT RDY WID	MTCE A	SE	CITY NBR	ST FC	LEGAL SPEED D	IB	T R	P K	S T
0.00		0.00	BEG ROUTE			MAIN ROUTE				1	1						3B	22B	3B		22	2	02		R3		50	M		*
						ALMOTA TO SR 195/PULLMAN																								
			BEG CTLSEC			CONTROL SECTION 3824																								
			BEG ST	I		ALMOTA RD																								
			INTRSECTN		L	PORT OF ALMOTA	OT		N																					
			INTRSECTN		R	ALMOTA RD	CO		N																					
0.04		0.04	UXING	B		BN RR	ST																							
						BRDG NUM 194/002																								
			RR XING	B		NUM 871998A STRUCTURE																								
0.08		0.08	INTRSECTN		L	ALMOTA RD	CO		N																					
1.00		1.00	MP MARKER		R	1																								
1.24		1.24								1	1						18B	22B	3B		22	2	02		R3		50	M		*
1.30		1.30								1	1						3B	22B	3B		22	2	02		R3		50	M		*
2.00		2.00	MP MARKER		R	2																								
3.00		3.00	MP MARKER		R	3																								
4.00		4.00	MP MARKER		R	4																								
4.05		4.05	INTRSECTN		L	SEVERS RD	CO		N																					
4.58		4.58	INTRSECTN		L	SPAULDING RD	CO		N																					
4.60		4.60								1	1						3B	22B	3B		22	2	02		R3		50	R		*
5.00		5.00	MP MARKER		R	5																								
6.00		6.00	MP MARKER		R	6																								
6.01		6.01	INTRSECTN		R	JENKINS RD	CO		N																					
6.15		6.15	BEG BRIDGE	B		GOOSE CREEK	ST																							
						BRDG NUM 194/005																								
6.16		6.16	END BRIDGE	B		GOOSE CREEK																								
6.44		6.44	END ST	I		ALMOTA RD				1	1						3B	20B	3B		20	2	02		R3		50	R		*
			BEG ST	I		GOOSE CREEK RD																								
			INTRSECTN		L	ALMOTA RD	CO	SS	N																					
7.00		7.00	MP MARKER		R	7																								
7.06		7.06	BEG BRIDGE	B		GOOSE CREEK	ST																							
						BRDG NUM 194/008																								
7.07		7.07	END BRIDGE	B		GOOSE CREEK																								
8.00		8.00	MP MARKER		R	8																								
8.10		8.10	BEG BRIDGE	B		GOOSE CREEK	ST																							
						BRDG NUM 194/010																								
8.11		8.11	END BRIDGE	B		GOOSE CREEK																								
9.00		9.00	MP MARKER		R	9																								
9.63		9.63	INTRSECTN		L	NAURET RD	CO		N																					
10.00		10.00	MP MARKER		R	10																								
10.99		10.99	INTRSECTN		L	EVANS RD	CO		N																					
11.00		11.00	MP MARKER		R	11																								
11.13		11.13	INTRSECTN		R	BENEDICT RD	CO		N																					
12.00		12.00	MP MARKER		R	12																								

SR 194 MAINLINE STATE ROUTE - SRSH COUNTY WHITMAN DOT DISTRICT 6

SRMP	B	ARM	FEATURE	D	LR	DESCRIPTION	BRIDGE/UXING/XROAD OW	TC	L	NBR LNS D	I	DECREAS/DIV LFT SHD W/S	RDY W/S	RHT SHD W/S	MEDIAN WD/S	BR	INCRES/UNDI LFT SHD W/S	RDY W/S	RHT SHD W/S	SPC USE LNS WID	TOT RDY WID	MTCE A	SE	CITY NBR	ST FC	LEGAL SPEED D	IB	T R	P K	S T
12.04		12.04								1	1						3B	20B	3B		20	2	02		R3	50	R		*
12.66		12.66	INTRSECTN		R	BENEDICT RD	CO		N																				
12.91		12.91								1	1						2B	20B	2B		20	2	02		R3	50	R		*
13.00		13.00	MP MARKER		R	13																							
13.47		13.47	INTRSECTN		R	LA FOLLETTE RD	CO		N																				
13.48		13.48								1	1						1B	20B	2B		20	2	02		R3	50	R		*
13.98		13.98	BEG BRIDGE	B		GOOSE CREEK	ST			1	1						$$C	25B	$$C		25	2	02		R3	50	R		*
						BRDG NUM 194/015																							
13.99		13.99	END BRIDGE	B		GOOSE CREEK				1	1						2B	20B	2B		20	2	02		R3	50	R		*
14.00		14.00	MP MARKER		R	14																							
14.01		14.01	WYE CONN		L	HAMILTON RD	CO		N																				
14.03		14.03	END ST	I		GOOSE CREEK RD																							
			BEG ST	I		WILBUR GULCH RD																							
			INTRSECTN		L	HAMILTON RD	CO		N																				
15.00		15.00	MP MARKER		R	15																							
15.11		15.11	INTRSECTN		R	EWARTSVILLE RD	CO		N																				
16.00		16.00	MP MARKER		R	16																							
17.00		17.00	MP MARKER		R	17																							
18.00		18.00	MP MARKER		R	18																							
18.32		18.32	END ST	I		WILBUR GULCH RD																							
			BEG ST	I		WAWAWAI-PULLMAN RD																							
			INTRSECTN		R	WAWAWAI-PULLMAN RD	CO	SS	N																				
19.00		19.00	MP MARKER		R	19																							
19.43		19.43	INTRSECTN		L	CAROTHERS RD	CO		N																				
20.00		20.00	MP MARKER		R	20																							
20.23		20.23	MISC FEATR	B		CATTLE OXING																							
21.00		21.00	MP MARKER		R	21																							
21.01		21.01	END ST	I		WAWAWAI-PULLMAN RD																							
			INTRSECTN		B	SR 195	ST	RF	Y																				
			END CTLSEC			CONTROL SECTION 3824																							
			END ROUTE																										

SR 195 MAINLINE U.S. ROUTE - USSH COUNTY WHITMAN DOT DISTRICT 6

SRMP	B	ARM	FEATURE	D	LR	DESCRIPTION	BRIDGE/UXING/XROAD OW	TC	L	NBR LNS D	I	DECREAS/DIV LFT SHD W/S	RDY W/S	RHT SHD W/S	MEDIAN WD/S	BR	INCRES/UNDI LFT SHD W/S	RDY W/S	RHT SHD W/S	SPC USE LNS WID	TOT RDY WID	MTCE A	SE	CITY NBR	ST FC	LEGAL SPEED D	IB	T R	P K	S T
0.00B		0.00	BEG ROUTE			MAIN ROUTE				1	1						8A	24A	8A		24	2	01		R1	60		R		
						IDAHO ST LN TO SR 90																								
			BEG EQ			BEGIN BACK																								
			BEG CTLSEC			CONTROL SECTION 3803																								
0.12B		0.12	INTRSECTN		L	SHOEMAKER RD	CO		N																					
0.00		0.31	EQUATION			000.31B=000.00																								
0.02		0.33	WYE CONN		R	SR 195 SPUR	ST		Y																					
0.06		0.37	INTRSECTN		R	SR 195 SPGNESSE (SPUR)	ST		N																					
0.21		0.52	INTRSECTN		L	EMERSON RD #9370	CO		N																					
0.32		0.63	BEG SU LN		R	TRUCK CLIMBING SHOULD08A				1	1						8A	24A	$$$	8	32	2	01		R1	60		R		
1.06		1.37	MP MARKER		R	1																								
1.36		1.67	END SU LN		R	TRUCK CLIMBING SHOULD08A				1	1						8A	24A	8A	$$$	24	2	01		R1	60		R		
1.39		1.70	INTRSECTN		L	STOUT RD	CO		N																					
1.97		2.28	INTRSECTN		L	L SCHULTHEIS RD	CO		N																					
2.08		2.39	MP MARKER		R	2																								
3.08		3.39	MP MARKER		R	3																								
3.15		3.46	INTRSECTN		L	TAUFEN RD	CO		N																					
3.66		3.97	INTRSECTN		R	AL HEITSTUMAN RD #9390	CO		N																					
4.10		4.41	MP MARKER		R	4																								
4.42		4.73	INTRSECTN		L	SCHLEE RD #9290	CO		N																					
			INTRSECTN		R	WARNECKE RD #9295	CO		N																					
4.68		4.99	ENTER CITY			UNIONTOWN				1	1						8A	24A	8A		24	2	01	1340	R1	30		R	B	
4.70		5.01	MISC FEATR		R	SGN ENT UNIONTOWN																								
4.95		5.26	BEG ST	I		S MONTGOMERY ST				1	1						$$C	44A	$$C		44	2	01	1340	R1	30		R	B	*
			INTRSECTN		L	FRANK ST	CT		Y																					
5.01		5.32	INTRSECTN		B	W CHURCH ST	CT		Y	1	1						C	56A	C		56	2	01	1340	R1	30		R	B	*
5.12		5.43	INTRSECTN		B	WOODWORTH ST	CT		Y																					
5.21		5.52	END ST	I		S MONTGOMERY ST				1	1						C	44A	C		44	2	01	1340	R1	30		R	B	*
			BEG ST	I		MONTGOMERY ST																								
			INTRSECTN		B	SPRING ST	CT		Y																					
5.29		5.60	END ST	I		MONTGOMERY ST																								
			BEG ST	I		N MONTGOMERY ST																								
			INTRSECTN		R	CO RD #9410	CT		Y																					
			INTRSECTN		L	BLAIRE ST	CT		Y																					
5.39		5.70	INTRSECTN		B	OWEN ST	CT		Y	1	1						8A	24A	8A		24	2	01	1340	R1	30		R	B	*
5.49		5.80	END ST	I		N MONTGOMERY ST				1	1						8A	24A	8A		24	2	01	1340	R1	30		R	B	$
			INTRSECTN		L	PARK WAY	CT		Y																					
5.63		5.94								1	1						8A	24A	8A		24	2	01	1340	R1	55		R	B	
5.76		6.07	INTRSECTN		L	CITY ST	CT		N																					
5.78		6.09	LEAVE CITY			UNIONTOWN				1	1						8A	24A	8A		24	2	01	$$$$	R1	60		R	$	
5.79		6.10	MISC FEATR		L	SGN ENT UNIONTOWN																								
6.00		6.31	MP MARKER		R	6																								
6.01		6.32	TRAF RCDR	B		P13 0																								

SR 195 MAINLINE U.S. ROUTE - USSH COUNTY WHITMAN DOT DISTRICT 6

SRMP	B	ARM	FEATURE	DIRECTION TO INVENTORY / LEFT/RIGHT INDICATOR	DESCRIPTION	BRIDGE/XING/XROAD OW	TC	L	NBR LNS D	I	DECREAS/DIV LFT SHD W/S	RDY W/S	RHT SHD W/S	MEDIAN WD/S	BR	INCRES/UNDI LFT SHD W/S	RDY W/S	RHT SHD W/S	SPC USE LNS WID	TOT RDY WID	MTCE A	SE	CITY NBR	ST FC	LEGAL SPEED D	IB	T R	P K	S T
6.17		6.48							1	1						8A	24A	8A		24	2	01		R1	60	R			
6.85		7.16	INTRSECTN	R	BAUER RD #9440	CO		N																					
7.03		7.34	MP MARKER	R	7																								
7.81		8.12	MISC FEATR	R	SGN ENT COLTON																								
7.82		8.13	ENTER CITY		COLTON				1	1						8A	24A	8A		24	2	01	0240	R1	30	R	B		
7.99		8.30	MP MARKER	R	8																								
8.00		8.31	BEG ST	I	BROADWAY ST				1	1						8A	24A	8A		24	2	01	0240	R1	30	R	B	*	
			INTRSECTN	B	LAKE ST	CT		Y																					
8.07		8.38	INTRSECTN	L	LINE ST	CT		N	1	1						$$C	50A	$$C		50	2	01	0240	R1	30	R	B	*	
8.13		8.44	INTRSECTN	B	GREGOR ST	CT		Y																					
8.21		8.52	INTRSECTN	B	STEPTOE ST	CT		Y	1	1						8A	24A	8A		24	2	01	0240	R1	30	R	B	*	
8.27		8.58	END ST	I	BROADWAY ST				1	1						8A	24A	8A		24	2	01	0240	R1	30	R	B	$	
			INTRSECTN	L	UNION ST	CT		Y																					
8.42		8.73	MISC FEATR	L	SGN ENT COLTON																								
8.60		8.91	LEAVE CITY		COLTON				1	1						8A	24A	8A		24	2	01	$$$$	R1	60	R	$		
8.76		9.07	INTRSECTN	R	CHURCH RD #9400	CO		N																					
9.00		9.31	MP MARKER	R	9																								
9.05		9.36	INTRSECTN	L	WAWAWAI RD #9000	CO		N																					
9.44		9.75	BEG BRIDGE	B	UNION FLAT CREEK	ST			1	1						$$W	42A	$$W		42	2	01		R1	60	R			
					BRDG NUM 195/008																								
9.46		9.77							1	1						8A	24A	8A		24	2	01		R1	60	R			
9.47		9.78	END BRIDGE	B	UNION FLAT CREEK																								
10.00		10.31	MP MARKER	R	10																								
10.99		11.30	MP MARKER	R	11																								
11.60		11.91	INTRSECTN	L	N MEYER RD #9260	CO		N																					
11.99		12.30	MP MARKER	R	12																								
12.98		13.29	MP MARKER	R	13																								
13.35		13.66	INTRSECTN	R	JOHNSON RD	CO		N																					
			INTRSECTN	L	MARTIN DRUFFEL RD	CO		N																					
13.99		14.30	MP MARKER	R	14																								
14.99		15.30	MP MARKER	R	15																								
15.31		15.62	INTRSECTN	R	CHAMBERS RD #9620	CO		N																					
15.33		15.64	INTRSECTN	L	LITTLE RD	CO		N																					
15.46		15.77	INTRSECTN	R	STALEY RD #9030	CO		N																					
15.99		16.30	MP MARKER	R	16																								
16.99		17.30	MP MARKER	R	17																								
17.49		17.80	INTRSECTN	R	GIMLIN RD	CO		N																					
17.99		18.30	MP MARKER	R	18																								
18.11		18.42	INTRSECTN	L	WILBOURN RD #9505	CO		N																					
			INTRSECTN	R	KIRKENDAHL RD #9500	CO		N																					
18.99		19.30	MP MARKER	R	19																								
19.77		20.07	EQUATION		019.76 =019.77																								
19.80		20.10	INTRSECTN	L	COUNTRY CLUB RD	CO		Y																					

SR 195 MAINLINE U.S. ROUTE - USSH COUNTY WHITMAN DOT DISTRICT 6

SRMP	B	ARM	FEATURE	D	LR	DESCRIPTION	BRIDGE/UXING/XROAD OW	TC	L	NBR LNS D	I	DECREAS/DIV LFT SHD W/S	RDY W/S	RHT SHD W/S	MEDIAN WD/S	BR	INCRES/UNDI LFT SHD W/S	RDY W/S	RHT SHD W/S	SPC USE LNS WID	TOT RDY WID	MTCE A	SE	CITY NBR	ST FC	LEGAL SPEED D	IB	T R	P K	S T
19.90		20.20								1	1						8A	24A	8A		24	2	01		R1		60	R		
19.94		20.24	WYE CONN		L	SR 195	ST		Y																					
19.96		20.26	INTRSECTN		R	SR 27	ST	SS	Y																					
19.99		20.29	WYE CONN		L	SR 195	ST		Y																					
20.00		20.30	MP MARKER		R	20																								
20.15B		20.45	BEG EQ			BEGIN BACK																								
20.15		20.51	EQUATION			020.21B=020.15																								
20.19		20.55								1	1						24A	24A	8A		24	2	01		R1		60	R		
20.28		20.64								1	1						8A	24A	8A		24	2	01		R1		60	R		
20.94		21.30	MP MARKER		R	21																								
21.64		22.00	INTRSECTN		L	SR 194	ST	AF	Y																					
			INTRSECTN		R	OLD WAWAWAI RD	CO	AF	Y																					
21.94		22.30	MP MARKER		R	22																								
22.20		22.56	TRAF RCDR	B		P14 0																								
22.39		22.75	INTRSECTN		R	SR 270	ST		Y																					
22.53		22.89	MISC FEATR		R	GORE (Q102283)																								
22.83		23.19	MP MARKER		R	25																								
			ON RAMP		R	SR 270	ST		Y																					
25.81		23.96	EQUATION			023.60 =025.81																								
25.92		24.07	INTRSECTN		R	ARMSTRONG RD	CO		N																					
25.98		24.13	INTRSECTN		L	ENMAN KINCAID RD #8460	CO		N																					
26.04		24.19	MP MARKER		R	26																								
26.10		24.25	BEG SU LN		R	TRUCK CLIMBING SHOULD08A				1	1						8A	24A	$$$	8	32	2	01		R1		60	R		
26.80		24.95	BEG SU LN		L	TRUCK CLIMBING SHOULD08A				1	1						$$$	24A		16	40	2	01		R1		60	R		
27.00		25.15	MP MARKER		R	27																								
27.09		25.24	END SU LN		R	TRUCK CLIMBING SHOULD08A				1	1							24A	8A	8	32	2	01		R1		60	R		
27.48		25.63	END SU LN		L	TRUCK CLIMBING SHOULD08A				1	1						8A	24A	8A	$$$	24	2	01		R1		60	R		
28.00		26.15	MP MARKER		R	28																								
28.22		26.37	INTRSECTN		L	CAROTHERS RD	CO		Y																					
28.49		26.64	INTRSECTN		R	FULFS RD #5410	CO		N																					
28.99		27.14	MP MARKER		R	29																								
29.33		27.48	INTRSECTN		L	JOE BABBIT RD #8450	CO		N																					
29.41		27.56	INTRSECTN		R	OLD ALBION RD	CO		N																					
29.86		28.01	INTRSECTN		L	BAR RD	CO		N																					

INTERSECTION DETAIL

SRMP	B	ARM	TURN LANES L NEAR LGT	WD	R NEAR LGT	WD	L FAR LGT	WD	R FAR LGT	WD	ACCELERATION LANES LEFT LGT	WD	L-CNTR LGT	WD	R-CNTR LGT	WD	RIGHT LGT	WD
19.96		20.26	.03	11														
21.64		22.00	.03	12			.03	12										
22.39		22.75					.06	12										
28.22		26.37	.03	14														

SR 195 MAINLINE U.S. ROUTE - USSH COUNTY WHITMAN DOT DISTRICT 6

SRMP	B ARM	FEATURE	D	LR	DESCRIPTION	BRIDGE/UXING/XROAD OW	TC	L	NBR LNS D	I	DECREAS/DIV LFT SHD W/S	RDY W/S	RHT SHD W/S	MEDIAN WD/S	BR	INCRES/UNDI LFT SHD W/S	RDY W/S	RHT SHD W/S	SPC USE LNS WID	TOT RDY WID	MTCE A	SE	CITY NBR	ST FC	LEGAL SPEED D	IB	T R	P K	S T
29.99	28.14	MP MARKER		R	30				1	1						8A	24A	8A		24	2	01		R1	60	R		
30.74	28.89	INTRSECTN		L	HAMILTON HILL RD	CO		Y																				
		INTRSECTN		R	ALBION RD #5640	CO		Y																				
30.98	29.13	MP MARKER		R	31																							
31.98	30.13	MP MARKER		R	32																							
32.23	30.38	INTRSECTN		L	HOFER RD	CO		Y																				
32.98	31.13	MP MARKER		R	33																							
33.03	31.18	INTRSECTN		R	SHAWNEE RD	CO		Y																				
33.46	31.61	INTRSECTN		L	PRUNE ORCHARD RD	CO		N																				
33.98	32.13	MP MARKER		R	34																							
34.38	32.53								2	1						2A	36A	8A		36	2	01		R1	60	R		
34.90	33.05								2	1						4A	36A	7A		36	2	01		R1	60	R		
34.99	33.14	MP MARKER		R	35																							
35.01	33.16	INTRSECTN		R	PARVIN RD	CO		Y																				
35.07	33.22	BEG SU LN		C	TWO WAY TURN	12A			2	1						4A	36A	7A	12	48	2	01		R1	60	R		
35.12	33.27	END SU LN		C	TWO WAY TURN	12A			2	1						4A	36A	7A	$$$	36	2	01		R1	60	R		
35.86	34.01	INTRSECTN		L	BENNETT RD #8040	CO		N																				
35.87	34.02								2	1						4A	36A	7A		36	2	01		R1	45	R		
35.99	34.14	MP MARKER		R	36																							
36.91	35.06	ENTER CITY			COLFAX				2	1						4A	36A	7A		36	2	01	0230	R1	45	R	P	
36.95	35.10	MISC FEATR		R	SGN ENT COLFAX																							
36.97	35.12	MP MARKER		R	37																							
37.05	35.20								2	1						4A	36A	7A		36	2	01	0230	R1	25	R	P	
37.10	35.25								2	1						$$C	40A	4A		40	2	01	0230	R1	25	R	P	
37.15	35.30								2	1						C	44A	$$C		44	2	01	0230	R1	25	R	P	
37.20	35.34	EQUATION			037.19 =037.20																							
37.21	35.35	INTRSECTN		L	F ST	CT		N																				
37.25	35.39	BEG ST	I		JAMES ST				2	1						C	44A	C		44	2	01	0230	R1	25	R	P	*
		INTRSECTN		R	POPLAR ST	CT		N																				
37.26	35.40								2	1						C	59A	C		59	2	01	0230	R1	25	R	P	*
37.32	35.46								2	1						C	40A	C		40	2	01	0230	R1	25	R	P	*
37.39	35.53	INTRSECTN		B	MILL ST	CT		Y																				
37.40	35.54	INTRSECTN		R	WAWAWAI ST	CT		Y																				
37.41	35.55								2	1						C	63A	C		63	2	01	0230	R1	25	R	P	*
37.44	35.58	INTRSECTN		L	MAIN ST	CT		Y																				

INTERSECTION DETAIL

SRMP	B ARM	TURN LANES L NEAR LGT WD	R NEAR LGT WD	L FAR LGT WD	R FAR LGT WD	ACCELERATION LANES LEFT LGT WD	L-CNTR LGT WD	R-CNTR LGT WD	RIGHT LGT WD
30.74	28.89	.03 14		.03 14					
33.03	31.18			.03 12					
35.01	33.16			.04 11					

SR 195 MAINLINE U.S. ROUTE - USSH COUNTY WHITMAN DOT DISTRICT 6

SRMP	B	ARM	FEATURE	D	LR	DESCRIPTION	BRIDGE/UXING/XROAD OW	TC	L	NBR LNS D	I	DECREAS/DIV LFT SHD W/S	RDY W/S	RHT SHD W/S	MEDIAN WD/S	BR	INCRES/UNDI LFT SHD W/S	RDY W/S	RHT SHD W/S	SPC USE LNS WID	TOT RDY WID	MTCE A	SE	CITY NBR	ST FC	LEGAL SPEED D	IB	T R	P K	S T
37.46		35.60	END ST	I		JAMES ST				2	1							C	60A	C	60	2	01	0230	R1	25	R	P	*
			BEG ST	I		MAIN ST																							
			WYE CONN		L	MAIN ST	CT		Y																				
			BEG BRIDGE	B		SPRING FLAT CREEK	ST																						
						BRDG NUM 195/022																							
37.47		35.61	END BRIDGE	B		SPRING FLAT CREEK				2	1							C	56A	C	56	2	01	0230	R1	25	R	P	*
37.49		35.63	INTRSECTN		B	THORN ST	CT		Y	2	2							C	56A	C	56	2	01	0230	R1	25	R	X	*
37.53		35.67	RR XING	B		NUM 807797N GRADE																							
37.54		35.68	INTRSECTN		B	COOPER ST	CT		Y																				
37.55		35.69	BEG BRIDGE	B		S FORK PALOUSE RIVER	ST			2	2							C	44A	C	44	2	01	0230	R1	25	R	P	*
						BRDG NUM 195/023																							
37.57		35.71	END BRIDGE	B		S FORK PALOUSE RIVER				2	2							C	56A	C	56	2	01	0230	R1	25	R	X	*
37.63		35.77	INTRSECTN		R	S PALOUSE RIVER RD	CT																						
			INTRSECTN		L	GOLGOTHA ST	CT																						
37.68		35.82	INTRSECTN		R	ROCK ST	CT		Y																				
37.75		35.89	INTRSECTN		B	STEVENS ST	CT		Y																				
37.81		35.95	INTRSECTN		L	CANYON ST	CT	SG	Y																				
			INTRSECTN		R	SR 272	ST	SG	Y																				
37.89		36.03	INTRSECTN		B	SPRING ST	CT	SG	Y																				
37.95		36.09	INTRSECTN		B	WALL ST	CT	SG	Y																				
38.03		36.17	INTRSECTN		B	UPTON ST	CT		Y																				
38.09		36.23	INTRSECTN		B	ISLAND ST	CT		Y	2	2							C	56A	C	56	2	01	0230	R1	25	R	P	*
			BEG BRIDGE	B		S FORK PALOUSE RIVER	ST																						
						BRDG NUM 195/024																							
38.14		36.28	END BRIDGE	B		S FORK PALOUSE RIVER																							
38.17		36.31	INTRSECTN		B	NORTH ST	CT		Y																				
38.23		36.37	INTRSECTN		B	LAST ST	CT		Y																				
38.28		36.42	BEG BRIDGE	B		S FORK PALOUSE RIVER	ST			2	2							C	44A	C	44	2	01	0230	R1	25	R	P	*
						BRDG NUM 195/025																							
38.30		36.44	END BRIDGE	B		S FORK PALOUSE RIVER				2	2							C	48A	C	48	2	01	0230	R1	25	R	X	*
38.37		36.51	INTRSECTN		R	HARRISON ST	CT		Y																				
38.38		36.52	RR XING	B		NUM 810209G GRADE																							
38.41		36.55	INTRSECTN		R	TYLER ST	CT		Y	2	2							C	36A	C	36	2	01	0230	R1	25	R	X	*
38.46		36.60								2	1							C	36A	C	36	2	01	0230	R1	25	R	X	*
38.47		36.61	END ST	I		MAIN ST				2	1							C	36A	C	36	2	01	0230	R1	25	R	X	$

INTERSECTION DETAIL

SRMP	B	ARM	TURN LANES L NEAR LGT	WD	R NEAR LGT	WD	L FAR LGT	WD	R FAR LGT	WD	ACCELERATION LANES LEFT LGT	WD	L-CNTR LGT	WD	R-CNTR LGT	WD	RIGHT LGT	WD
37.49		35.63			.02	14												
38.37		36.51			.03	11												
38.41		36.55			.01	11												

SR 195 MAINLINE U.S. ROUTE - USSH COUNTY WHITMAN DOT DISTRICT 6

SRMP	B ARM	FEATURE	D	LR	DESCRIPTION	BRIDGE-UXING-XROAD-OW	TC	L	NBR LNS D	I	DECREAS/DIV LFT SHD W/S	RDY W/S	RHT SHD W/S	MEDIAN-WD/S	BR	INCRES/UNDI LFT SHD W/S	RDY W/S	RHT SHD W/S	SPC USE LNS WID	TOT RDY WID	MTCE A	SE	CITY NBR	ST FC	LEGAL SPEED D	IB	T R	P K	S T
38.47	36.61	INTRSECTN		R	FIRST ST	CT		Y	2	1							C	36A	C		36	2	01	0230	R1		25	R	X
38.48	36.62	INTRSECTN		L	SR 26 SPCOLFAX (SPUR)	ST		Y	1	1							C	36A	C		36	2	01	0230	R1		25	R	P
38.50	36.64	BEG BRIDGE B			N FORK PALOUSE RIVER BRDG NUM 195/027	ST			1	1							C	26A	C		26	2	01	0230	R1		25	R	P
38.55	36.69	END BRIDGE B			N FORK PALOUSE RIVER				1	1							4A	20A	4A		20	2	01	0230	R1		25	R	P
38.58	36.72	INTRSECTN		L	SR 26	ST		N	1	1							4A	22A	8A		22	2	01	0230	R1		35	R	P
38.60	36.74	WYE CONN		L	SR 26	ST		N	1	1							4A	22A	8A		22	2	02	0230	R1		35	R	P
39.03	37.17	MP MARKER		R	39																								
39.04	37.18	BEG SU LN		R	CLIMBING 12A				1	1							4A	22A	8A	12	34	2	02	0230	R1		35	R	P
39.08	37.22	INTRSECTN		R	CEDAR ST	CT		Y																					
39.21	37.35	LEAVE CITY			COLFAX				1	1							4A	22A	8A	12	34	2	02	$$$$	R1		35	R	$
39.31	37.45								1	1							4A	22A	8A	12	34	2	02		R1		55	R	
39.70	37.84	EXIT TO		R	SCENIC VIEWPOINT	ST		N																					
39.78	37.92	ENT FROM		R	SCENIC VIEWPOINT	ST		N																					
40.03	38.17	MP MARKER		R	40																								
40.04	38.18								1	1							8A	22A	6A	12	34	2	02		R1		55	R	
40.50	38.64								1	1							8A	22A	6A	12	34	2	02		R1		60	R	
40.99	39.13	MP MARKER		R	41																								
41.76	39.90	EXIT TO		R	GRAIN ELEVATOR	PV		N																					
41.82	39.96	END SU LN		R	CLIMBING 12A				1	1							8A	22A	6A	$$$	22	2	02		R1		60	R	
41.88	40.02	ENT FROM		R	GRAIN ELEVATOR	PV		N	1	1							7A	23A	7A		23	2	02		R1		60	R	
41.99	40.13	MP MARKER		R	42																								
42.43	40.57	INTRSECTN		R	CRUMBAKER RD	CO		N																					
42.81	40.95	INTRSECTN		L	BILL WILSON RD	CO		N																					
43.00	41.14	MP MARKER		R	43																								
43.33	41.47	INTRSECTN		L	DANAHER RD	CO		N																					
43.37	41.51	INTRSECTN		R	CO RD	CO		N																					
43.58	41.72	BEG SU LN		C	TWO WAY TURN 12A				1	1							7A	23A	7A	12	35	2	02		R1		60	R	
43.77	41.91	END SU LN		C	TWO WAY TURN 12A				1	1							7A	23A	7A	$$$	23	2	02		R1		60	R	
43.85	41.99	ENT/EXIT		R	D.O.T. MAINTENANCE AREA	ST		Y																					
43.94	42.08	ENT/EXIT		R	D.O.T. MAINTENANCE AREA	ST		Y																					
43.99	42.13	MP MARKER		R	44																								
44.24	42.38	BEG BRIDGE B			DRY CREEK BRDG NUM 195/030	ST			1	1							$$W	37A	$$W		37	2	02		R1		60	R	

INTERSECTION DETAIL

SRMP	B ARM	TURN LANES L NEAR LGT WD	R NEAR LGT WD	L FAR LGT WD	R FAR LGT WD	ACCELERATION LANES LEFT-- LGT WD	L-CNTR LGT WD	R-CNTR LGT WD	RIGHT- LGT WD
38.47	36.61		.02 11						
38.48	36.62	.02 12							
39.08	37.22			.02 12					
43.85	41.99			.11 14					

SR 195 MAINLINE U.S. ROUTE - USSH COUNTY WHITMAN DOT DISTRICT 6

SRMP	B	ARM	FEATURE	D	LR	DESCRIPTION	BRIDGE/UXING/XROAD OW	TC	L	NBR LNS D	I	DECREAS/DIV LFT SHD W/S	RDY W/S	RHT SHD W/S	MEDIAN WD/S	BR	INCRES/UNDI LFT SHD W/S	RDY W/S	RHT SHD W/S	SPC USE LNS WID	TOT RDY WID	MTCE A	SE	CITY NBR	ST FC	LEGAL SPEED D	IB	T R	P K	S T
44.25		42.39	END BRIDGE B			DRY CREEK				1	1						7A	23A	7A		23	2	02		R1		60	R		
44.40		42.54								1	1						8A	28P	8A		28	2	02		R1		60	R		
44.64		42.78	INTRSECTN		R	DRY CREEK RD	CO		N																					
45.00		43.14	MP MARKER		R	45																								
45.10		43.24	INTRSECTN		R	ROBERT SCHOLZ RD	CO		N																					
45.99		44.13	MP MARKER		R	46																								
46.99		45.13	MP MARKER		R	47																								
47.80		45.94	MISC FEATR		R	SGN ENT STEPTOE																								
47.99		46.13	INTRSECTN		L	SR 23	ST		Y																					
			INTRSECTN		R	ROBERT SCHOLZ RD	CO		Y																					
48.00		46.14	MP MARKER		R	48																								
48.19		46.33	MISC FEATR		L	SGN ENT STEPTOE																								
48.45		46.59	BEG BRIDGE B			OLD BN RR	ST			1	1						$$W	31P	$$W		31	2	02		R1		60	R		
						BRDG NUM 195/034																								
48.48		46.62	END BRIDGE B			OLD BN RR				1	1						9A	24P	9A		24	2	02		R1		60	R		
48.97		47.11	INTRSECTN		L	TOLLETT RD	CO		N																					
			INTRSECTN		R	TENNESSEE FLAT RD	CO		N																					
49.00		47.14	MP MARKER		R	49																								
49.76		47.90	INTRSECTN		L	MCMEEKIN RD	CO		N																					
50.00		48.14	MP MARKER		R	50																								
51.00		49.14	MP MARKER		R	51																								
51.04		49.18	INTRSECTN		L	G FELLER RD	CO		N																					
51.90		50.04	INTRSECTN		B	CASHUP FLATS RD	CO		N																					
52.00		50.14	MP MARKER		R	52																								
52.62		50.76	ENT FROM		L	WEIGH STATION	ST		Y																					
52.79		50.93	EXIT TO		L	WEIGH STATION	ST		Y																					
53.00		51.14	MP MARKER		R	53																								
53.37		51.51	INTRSECTN		L	BARNES CUT-OFF RD	CO		N																					
			INTRSECTN		R	KLAVEANO RD	CO		N																					
53.55		51.69	BEG BRIDGE B			OLD BN RR	ST			1	1						$$C	30P	$$C		30	2	02		R1		60	R		
						BRDG NUM 195/038																								
53.60		51.74	END BRIDGE B			OLD BN RR				1	1						9B	24P	9B		24	2	02		R1		60	R		
54.00		52.14	MP MARKER		R	54																								
55.00		53.14	MP MARKER		R	55																								
55.10		53.24	INTRSECTN		L	OLD THORNTON HWY RD	CO		N																					
			INTRSECTN		R	OAKESDALE RD	CO		N																					
55.78		53.92	BEG BRIDGE B			THORN CREEK	ST			1	1						$$C	44P	$$C		44	2	02		R1		60	R		

INTERSECTION DETAIL

SRMP	B	ARM	TURN LANES L NEAR LGT	WD	R NEAR LGT	WD	L FAR LGT	WD	R FAR LGT	WD	ACCELERATION LANES LEFT LGT	WD	L-CNTR LGT	WD	R-CNTR LGT	WD	RIGHT LGT	WD
47.99		46.13	.04	13			.04	13										

SR 195 MAINLINE U.S. ROUTE - USSH COUNTY WHITMAN DOT DISTRICT 6

SRMP	B ARM	FEATURE	D	LR	DESCRIPTION	BRIDGE/UXING/XROAD OW	TC	L	NBR LNS D	I	DECREAS/DIV LFT SHD W/S	RDY W/S	RHT SHD W/S	MEDIAN WD/S	BR	INCRES/UNDI LFT SHD W/S	RDY W/S	RHT SHD W/S	SPC USE LNS WID	TOT RDY WID	MTCE A	SE	CITY NBR	ST FC	LEGAL SPEED D	IB	T R	P K	S T
55.78	53.92				BRDG NUM 195/042				1	1							C	44P	C	44	2	02		R1	60	R			
55.81	53.95	END BRIDGE B			THORN CREEK				1	1						10B	24P	10B		24	2	02		R1	60	R			
55.84	53.98	INTRSECTN		R	FINCH RD		CO	Y																					
		INTRSECTN		L	RALPH HENNING RD		CO	Y																					
56.00	54.14	MP MARKER		R	56																								
56.55	54.69								1	1						10A	24P	10B		24	2	02		R1	60	R			
56.66	54.80	BEG SU LN		L	CLIMBING	12A			1	1						10A	24P	10B	12	36	2	02		R1	60	R			
57.00	55.14	MP MARKER		R	57																								
57.09	55.23	END SU LN		L	CLIMBING	12A			1	1						10A	24P	10B	$$$	24	2	02		R1	60	R			
57.16	55.30								1	1						10B	24P	10B		24	2	02		R1	60	R			
57.41	55.55	INTRSECTN		L	THORNTON BYPASS RD		CO	N																					
		INTRSECTN		R	TRESTLE CREEK RD		CO	N																					
58.00	56.14	MP MARKER		R	58																								
58.99	57.13	MP MARKER		R	59																								
59.96	58.10	INTRSECTN		L	CACHE CREEK RD		CO	N																					
		INTRSECTN		R	BAIRD RD		CO	N																					
60.00	58.14	MP MARKER		R	60																								
60.34	58.48								1	1						10B	24P	10A		24	2	02		R1	60	R			
60.50	58.64	REST AREA		L	HORN SCHOOL																								
					CS 380391 P641 MAJOR																								
		ENT/EXIT		L	REST AREA		ST	Y																					
		INTRSECTN		R	BLANK RD		CO	Y																					
		INTRSECTN		L	OLD THORNTON HWY		CO	Y																					
61.00	59.14	MP MARKER		R	61				1	1						10B	24P	10B		24	2	02		R1	60	R			
61.08	59.22								1	1						8A	24P	10B		24	2	02		R1	60	R			
61.20	59.34	BEG SU LN		L	CLIMBING	12A			1	1						8A	24P	10B	12	36	2	02		R1	60	R			
62.00	60.14	MP MARKER		R	62																								
62.15	60.29								1	1						8A	24A	10A	12	36	2	02		R1	60	R			
62.30	60.44	OFF RAMP		R	SR 271		ST	Y	1	1						8A	24A	6A	12	36	2	02		R1	60	R			
62.34	60.48	END SU LN		L	CLIMBING	12A			1	1						8A	24A	6A	$$$	24	2	02		R1	60	R			
		ON RAMP		L	SR 271		ST	N																					
62.36	60.50								1	1						10A	24A	6A		24	2	02		R1	60	R			
62.42	60.56	MISC FEATR		R	GORE (P106230)																								
62.48	60.62	MISC FEATR		L	GORE (S106234)																								
62.64	60.78	UXING	B		SR 271		ST																						
					BRDG NUM 271/010																								
62.78	60.92	ON RAMP		R	SR 271		ST	N																					

INTERSECTION DETAIL

SRMP	B ARM	TURN LANES L NEAR LGT	WD	R NEAR LGT	WD	L FAR LGT	WD	R FAR LGT	WD	ACCELERATION LANES LEFT LGT	WD	L-CNTR LGT	WD	R-CNTR LGT	WD	RIGHT LGT	WD
60.50	58.64	.03	12			.03	12										

SR 195 MAINLINE U.S. ROUTE - USSH COUNTY WHITMAN DOT DISTRICT 6

SRMP	B	ARM	FEATURE	D	LR	DESCRIPTION	BRIDGE/UXING/XROAD OW	TC	L	NBR LNS D	I	DECREAS/DIV LFT SHD W/S	RDY W/S	RHT SHD W/S	MEDIAN WD/S	BR	INCRES/UNDI LFT SHD W/S	RDY W/S	RHT SHD W/S	SPC USE LNS WID	TOT RDY WID	MTCE A	SE	CITY NBR	ST FC	LEGAL SPEED D	IB	T R	P K	S T
62.83		60.97	MISC FEATR		L	GORE (R106294)				1	1						10A	24A	6A		24	2	02		R1		60	R		
62.87		61.01	RR XING	B		NUM 96041V STRUCTURE				1	1						$$W	55P	$$W		55	2	02		R1		60	R		
			BEG BRIDGE	B		BN RR	ST																							
						BRDG NUM 195/046																								
62.89		61.03	END BRIDGE	B		BN RR				1	1						10A	24A	6A		24	2	02		R1		60	R		
62.94		61.08	OFF RAMP		L	SR 271	ST		Y																					
62.99		61.13	MP MARKER		R	63																								
63.00		61.14	BEG BRIDGE	B		PINE CREEK	ST			1	1						$$W	40P	$$W		40	2	02		R1		60	R		
						BRDG NUM 195/049																								
63.05		61.19	END BRIDGE	B		PINE CREEK				1	1						10A	24A	6A		24	2	02		R1		60	R		
63.31		61.45	BEG BRIDGE	B		OLD MILWAUKEE RR	ST			1	1						$$W	40P	$$W		40	2	02		R1		60	R		
						BRDG NUM 195/052																								
63.34		61.48	END BRIDGE	B		OLD MILWAUKEE RR				1	1						10A	24A	6A		24	2	02		R1		60	R		
63.98		62.12	MP MARKER		R	64																								
64.30		62.44	UXING	B		CO RD	ST																							
						BRDG NUM 195/055																								
64.84		62.98	INTRSECTN		R	RIGGS CEMETERY RD	CO		N																					
64.98		63.12	MP MARKER		R	65																								
65.37		63.51	RR XING	B		NUM 96043J STRUCTURE																								
65.57		63.71	BEG BRIDGE	B		BN RR	ST			1	1						$$W	40P	$$W		40	2	02		R1		60	R		
						BRDG NUM 195/060																								
65.68		63.82	END BRIDGE	B		BN RR				1	1						10A	24A	6A		24	2	02		R1		60	R		
65.77		63.91	INTRSECTN		L	CO RD	CO		Y																					
65.78		63.92	WYE CONN		L	CO RD	CO		Y																					
65.96		64.10	MP MARKER		R	66																								
65.97		64.11	RR XING	B		NUM 96042C STRUCTURE				1	1						$$W	40P	$$W		40	2	02		R1		60	R		
			BEG BRIDGE	B		BN RR	ST																							
						BRDG NUM 195/065																								
66.04		64.18	END BRIDGE	B		BN RR				1	1						10A	24A	6A		24	2	02		R1		60	R		
66.11		64.25	BEG BRIDGE	B		PINE CREEK	ST			1	1						$$W	40P	$$W		40	2	02		R1		60	R		
						BRDG NUM 195/075																								
66.19		64.33	END BRIDGE	B		PINE CREEK				1	1						10A	24A	6A		24	2	02		R1		60	R		
66.22		64.36	END CTLSEC			CONTROL SECTION 3803																								
			LEAVE CO			WHITMAN																								

SR 195 MAINLINE U.S. ROUTE - USSH COUNTY SPOKANE DOT DISTRICT 6

SRMP	B ARM	FEATURE	DIRECTION TO INVENTORY / LEFT/RIGHT INDICATOR	DESCRIPTION	BRIDGE/UXING/XROAD OW	TC	L	NBR LNS D	I	DECREAS/DIV LFT SHD W/S	RDY W/S	RHT SHD W/S	MEDIAN WD/S	BR	INCRES/UNDI LFT SHD W/S	RDY W/S	RHT SHD W/S	SPC USE LNS WID	TOT RDY WID	MTCE A	SE	CITY NBR	ST FC	LEGAL SPEED D	IB	T R	P K	S T
66.22	64.36	ENTER CO		SPOKANE				1	1						10A	24A	6A		24	2	02		R1	60	R			
		BEG CTLSEC		CONTROL SECTION 3204																								
66.97	65.11	MP MARKER	R	67																								
67.14	65.28	BEG BRIDGE	B	PINE CREEK	ST			1	1						$$W	40P	$$W		40	2	02		R1	60	R			
				BRDG NUM 195/101																								
67.17	65.31	END BRIDGE	B	PINE CREEK				1	1						10A	24A	6A		24	2	02		R1	60	R			
67.89	66.03	UXING	B	BABB RD	ST																							
				BRDG NUM 195/103																								
67.97	66.11	MP MARKER	R	68																								
69.94	68.08	ON RAMP	L	PLAZA RD	ST		Y																					
69.97	68.11	MP MARKER	R	70																								
70.43	68.34	EQUATION		070.20 =070.43																								
70.46	68.37	MISC FEATR	L	GORE (S106994)																								
70.78	68.69	BEG BRIDGE	B	PLAZA RD	ST			1	1						$$W	40A	$$W		40	2	02		R1	60	R			
				BRDG NUM 195/105																								
70.81	68.72	END BRIDGE	B	PLAZA RD				1	1						10A	24A	6A		24	2	02		R1	60	R			
71.02	68.93	OFF RAMP	R	PLAZA RD	ST		Y																					
71.06	68.97	MISC FEATR	L	GORE (R107114)																								
71.14	69.05	OFF RAMP	L	PLAZA RD	ST		Y																					
71.18	69.09	MISC FEATR	R	GORE (Q107135)																								
71.21	69.12	MP MARKER	R	71																								
71.35	69.26	ON RAMP	R	PLAZA RD	ST		Y																					
71.63	69.54	BEG BRIDGE	B	DRAKE RD	ST			1	1						$$W	40A	$$W		40	2	02		R1	60	R			
				BRDG NUM 195/106																								
71.67	69.58	END BRIDGE	B	DRAKE RD				1	1						10A	24A	6A		24	2	02		R1	60	R			
72.21	70.12	MP MARKER	R	72																								
73.21	71.12	MP MARKER	R	73																								
73.53	71.44	BEG BRIDGE	B	POWERS RD	ST			1	1						$$W	40A	$$W		40	2	02		R1	60	R			
				BRDG NUM 195/107																								
73.55	71.46	END BRIDGE	B	POWERS RD				1	1						10A	24A	6A		24	2	02		R1	60	R			
74.21	72.12	MP MARKER	R	74																								
75.18	73.09	MP MARKER	R	75																								
75.41	73.32	BEG BRIDGE	B	DAVIS RD	ST			1	1						$$W	40A	$$W		40	2	02		R1	60	R			
				BRDG NUM 195/108																								
75.43	73.34	END BRIDGE	B	DAVIS RD				1	1						10A	24A	6A		24	2	02		R1	60	R			
76.21	74.12	MP MARKER	R	76																								
76.44	74.35	ON/OFF RMP	L	BRADSHAW RD	ST		N																					
76.55	74.46	BEG BRIDGE	B	BRADSHAW RD	ST			1	1						$$W	40A	$$W		40	2	02		R1	60	R			
				BRDG NUM 195/109																								
76.58	74.49	END BRIDGE	B	BRADSHAW RD				1	1						10A	24A	6A		24	2	02		R1	60	R			
77.21	75.12	MP MARKER	R	77																								
78.21	76.12	MP MARKER	R	78																								
78.93	76.84	INTRSECTN	B	CHENEY SPANGLE RD	CO		Y																					

INTERSECTION DETAIL

SRMP	B ARM	TURN LANES L NEAR LGT	WD	R NEAR LGT	WD	L FAR LGT	WD	R FAR LGT	WD	ACCELERATION LANES LEFT LGT	WD	L-CNTR LGT	WD	R-CNTR LGT	WD	RIGHT LGT	WD
78.93	76.84	.04	11			.04	11										

SR 195 MAINLINE U.S. ROUTE - USSH COUNTY SPOKANE DOT DISTRICT 6

SRMP	B	ARM	FEATURE	DIRECTION TO INVENTORY / LEFT/RIGHT INDICATOR	DESCRIPTION	BRIDGE/UXING/XROAD OW	TC	L	NBR LNS D	I	DECREAS/DIV LFT SHD W/S	RDY W/S	RHT SHD W/S	MEDIAN WD/S	BR	INCRES/UNDI LFT SHD W/S	RDY W/S	RHT SHD W/S	SPC USE LNS WID	TOT RDY WID	MTCE A	SE	CITY NBR	ST FC	LEGAL SPEED D	IB	T R	P K	S T
78.94		76.85	WYE CONN	R	CHENEY SPANGLE	CO		Y	1	1						10A	24A	6A		24	2	02		R1		60	R		
79.21		77.12	MP MARKER	R	79																								
80.10		78.01	INTRSECTN	B	WATT RD	CO		Y																					
80.21		78.12	MP MARKER	B	80				1	1	8A	12A		25A	UP	$$$	12A	6A		24	1	01		R1		60	R		
80.27		78.18							1	1	8A	12A		78S	JE		12A	7A		24	1	01		R1		60	R		
80.41		78.32							1	1	8A	12A	4A	78S	DE	4A	12A	7A		24	1	01		R1		60	R		
80.96		78.37	EQUATION		080.46 =080.96				2	2	10A	24P	4A	78S	DE	4A	24A	10A		48	1	01		R1		60	R		
81.00		78.41	MP MARKER	R	81																								
81.11		78.52	INTRSECTN	R	CORN WALL RD	CO		Y																					
			INTRSECTN	C	MEDIAN XROAD	ST		Y																					
81.46		78.87	UXING	I	BN RR	ST																							
					BRDG NUM 195/112E																								
			RR XING	I	NUM 58994H STRUCTURE																								
81.48		78.89	RR XING	D	NUM 58993B STRUCTURE				2	2	$$C	30P	$$C	78O	$$	4A	24A	10A		54	1	01		R1		60	R		
			BEG BRIDGE	D	BN RR	ST																							
					BRDG NUM 195/112W																								
81.53		78.94	END BRIDGE	D	BN RR				2	2	10A	24P	4A	80S	DE	4A	24A	10A		48	1	01		R1		60	R		
82.00		79.41	MP MARKER	B	82																								
82.05		79.46	INTRSECTN	C	MEDIAN XROAD	ST		Y																					
			INTRSECTN	R	SPANGLE CREEK RD	CO		Y																					
			INTRSECTN	L	CAMERON RD	CO		Y																					
82.34		79.75							2	2	10A	24P	4A	80S	DE	4A	24P	10A		48	1	01		R1		60	R		
82.51		79.92							2	2	10A	24P	4A	78S	DE	4A	24P	10A		48	1	01		R1		60	R		
82.72		80.13							2	2	10A	24A	4A	78S	DE	4A	24P	10A		48	1	01		R1		60	R		
82.94		80.35	INTRSECTN	B	SMYTHE RD	CO		Y																					
			INTRSECTN	C	MEDIAN XROAD	ST		Y																					
83.02		80.43	MP MARKER	B	83																								
83.81		81.22							2	2	10A	24A	4A	78S	DE	3A	24P	10A		48	1	01		R1		60	R		
84.02		81.43	MP MARKER	B	84																								
84.83		82.24	INTRSECTN	L	STUTLER RD	CO		Y																					
			INTRSECTN	C	MEDIAN XROAD	ST		Y																					
85.01		82.42	MP MARKER	B	85																								
85.85		83.26	INTRSECTN	L	PARADISE RD	CO		Y																					
			INTRSECTN	C	MEDIAN XROAD	ST		Y																					
85.94		83.35							2	2	10A	24P	3A	80S	DE	3A	24P	10A		48	1	01		R1		60	R		
86.01		83.42	MP MARKER	B	86																								
86.22		83.63							2	2	10A	24P	4A	80S	DE	4A	24A	10A		48	1	01		R1		60	R		

INTERSECTION DETAIL

SRMP	B	ARM	TURN LANES: L NEAR LGT WD	R NEAR LGT WD	L FAR LGT WD	R FAR LGT WD	ACCELERATION LANES: LEFT-- LGT WD	L-CNTR LGT WD	R-CNTR LGT WD	RIGHT- LGT WD
80.10		78.01	.03 11		.03 11					

SR 195 MAINLINE U.S. ROUTE - USSH COUNTY SPOKANE DOT DISTRICT 6

SRMP	B	ARM	FEATURE	D	LR	DESCRIPTION	BRIDGE/UXING/XROAD OW	TC	L	NBR LNS D	I	DECREAS/DIV LFT SHD W/S	RDY W/S	RHT SHD W/S	MEDIAN WD/S	BR	INCRES/UNDI LFT SHD W/S	RDY W/S	RHT SHD W/S	SPC USE LNS WID	TOT RDY WID	MTCE A	SE	CITY NBR	ST FC	LEGAL SPEED D	IB	T R	P K	S T
86.27		83.68								2	2	10A	24P	4A	80S	DE	4A	24A	10A		48	1	01		R1	60	R		
86.86		84.27	INTRSECTN		R	STENTZ RD	CO		Y																				
			INTRSECTN		C	MEDIAN XROAD	ST		Y																				
87.00		84.41	MP MARKER		R	87																							
87.51		84.92	INTRSECTN		B	WASHINGTON RD	CO		Y	2	2	10A	24P	4A	80S	DE	4B	24P	10B		48	1	01		R1	60	R		
			INTRSECTN		C	MEDIAN XROAD	ST		Y																				
87.70		85.11	TRAF RCDR	B		P15 0																							
87.82		85.23								2	2	10A	24P	4A	80S	DE	4A	24A	10A		48	1	01		R1	60	R		
87.83		85.24								2	2	10B	24P	4B	80S	DE	4A	24A	10A		48	1	01		R1	60	R		
88.03		85.44	INTRSECTN		B	EXCELSIOR DR	CO		Y																				
			INTRSECTN		C	MEDIAN XROAD	ST		Y																				
88.98		86.39	MP MARKER		R	89																							
89.80		87.18	EQUATION			089.77 =089.80				2	2	10B	24P	4B	80S	DE	4A	24P	10A		48	1	01		R1	60	R		
90.00		87.38	MP MARKER		B	90																							
90.28		87.66	INTRSECTN		L	MULLEN HILL RD	CO		Y																				
			INTRSECTN		C	MEDIAN XROAD	ST		Y																				
90.77		88.15	INTRSECTN		L	WHITE RD	CO		Y																				
90.85		88.23								2	2	10B	24P	4B	40S	DE	4A	24P	10A		48	1	01		R1	60	R		
91.00		88.38								2	2	10B	24P	4B	40S	DE	4A	24P	10A		48	1	01		R1	55	R		
91.01		88.39	MP MARKER		L	91																							
91.17		88.55	INTRSECTN		R	HATCH RD	CO		Y																				
			INTRSECTN		C	MEDIAN XROAD	ST		Y																				
91.18		88.56	ENTER CITY			SPOKANE				2	2	10B	24P	4B	40S	DE	4A	24P	10A		48	1	01	1220	U1	55	R	P	
91.46		88.84								2	2	10A	24P	4A	40S	DE	4A	24P	10A		48	1	01	1220	U1	55	R	P	
91.51		88.89								2	2	10A	24P	4A	40S	DE	4B	24P	10B		48	1	01	1220	U1	55	R	P	
91.81		89.19								2	2	10A	24P	4A	40S	DE	4A	24P	10A		48	1	01	1220	U1	55	R	P	
92.00		89.38	MP MARKER		B	92																							
92.28		89.66	INTRSECTN		B	MEADOWLANE RD	CT		Y																				
			INTRSECTN		C	MEDIAN XROAD	ST		Y																				
92.93		90.31	INTRSECTN		L	QUALCHAN RD	CT		Y																				
			INTRSECTN		C	MEDIAN XROAD	ST		Y																				
92.99		90.37	MP MARKER		B	93																							
93.14		90.52								2	2	10A	24P	4A	40S	DE	4B	24P	10B		48	1	01	1220	U1	55	R	P	
93.25		90.63								2	2	10A	24P	4A	42S	DE	4B	24A	10B		48	1	01	1220	U1	55	R	P	

INTERSECTION DETAIL

SRMP	B	ARM	TURN LANES L NEAR LGT	WD	R NEAR LGT	WD	L FAR LGT	WD	R FAR LGT	WD	ACCELERATION LANES LEFT LGT	WD	L-CNTR LGT	WD	R-CNTR LGT	WD	RIGHT LGT	WD
86.86		84.27					.02	12										
91.17		88.55					.03	15										
92.28		89.66	.04	12			.04	12										
92.93		90.31	.04	12														

SR 195 MAINLINE U.S. ROUTE - USSH COUNTY SPOKANE DOT DISTRICT 6

SRMP	B ARM	FEATURE	D	LR	DESCRIPTION	BRIDGE/UXING/XROAD OW	TC	L	NBR LNS D	I	DECREAS/DIV LFT SHD W/S	RDY W/S	RHT SHD W/S	MEDIAN WD/S	BR	INCRES/UNDI LFT SHD W/S	RDY W/S	RHT SHD W/S	SPC USE LNS WID	TOT RDY WID	MTCE A	SE	CITY NBR	ST FC	LEGAL SPEED D	IB	T R	P K	S T
93.74	91.12								2	2	10A	24P	4A	42S	DE	4B	24A	10B		48	1	01	1220	U1		55	R	P	
93.83	91.21	INTRSECTN	B		CHENEY-SPOKANE RD	CT		Y																					
		INTRSECTN	C		MEDIAN XROAD	ST		Y																					
93.84	91.22								2	2	10A	24P	4A	42S	DE	4A	24A	10A		48	1	01	1220	U1		55	R	P	
93.95	91.33								2	2	10A	24P	4A	42S	DE	4A	24P	10A		48	1	01	1220	U1		55	R	P	
93.98	91.36	MP MARKER	B		94																								
94.16	91.54	UXING	I		BN RR	ST			2	2	10A	24P	4A	54S	DE	4A	24P	10A		48	1	01	1220	U1		55	R	P	
					BRDG NUM 195/118S																								
		UXING	D		BN RR	ST																							
					BRDG NUM 195/118N																								
		RR XING	B		NUM 65965P STRUCTURE																								
94.27	91.65								2	2	10A	24P	4A	72S	DE	4A	24P	10A		48	1	01	1220	U1		55	R	P	
94.30	91.68	INTRSECTN	B		INLAND EMPIRE HWY	CT		Y																					
		INTRSECTN	C		MEDIAN XROAD	ST		Y																					
94.52	91.90								2	2	10A	24P	4A	40S	DE	4A	24P	10A		48	1	01	1220	U1		55	R	P	
94.94	92.32	INTRSECTN	R		CHESTNUT ST	CT	AF	Y																					
		INTRSECTN	L		THORP RD	CT	AF	Y																					
		INTRSECTN	C		MEDIAN XROAD	ST	AF	Y																					
95.00	92.38	MP MARKER	B		95																								
95.55	92.93	INTRSECTN	B		16TH AVE	CT		Y																					
		INTRSECTN	C		MEDIAN XROAD	ST		Y																					
95.63	93.01								2	2	10A	24P	4A	40S	DE	4B	24P	10B		48	1	01	1220	U1		55	R	P	
95.68	93.06								2	2	10B	24P	4B	40S	DE	4B	24P	10B		48	1	01	1220	U1		55	R	P	
95.74	93.12	OFF RAMP	R		SR 90	ST		Y	2	2	10B	24P	4B	40S	DE	4A	24A	10A		48	1	01	1220	U1		55	R	P	
95.79	93.17	ON RAMP	L		SR 90	ST		Y	2	2	10A	24A	4A	40S	DE	4A	24A	10A		48	1	01	1220	U1		55	R	P	
95.84	93.22								1	1	10A	14A	4A	40S	DE	4A	24A	10A		38	1	01	1220	U1		55	R	P	
95.85	93.23	MISC FEATR	R		GORE (SR 90 Q127953)																								
		MISC FEATR	L		GORE (SR 90 P127920)																								
95.95	93.33	BEG BRIDGE	I		SR 90	ST			1	1	$$C	20P	$$C	40O	$$	$$C	20P	$$C		40	1	01	1220	U1		55	R	P	
					BRDG NUM 195/124E																								
		BEG BRIDGE	D		SR 90	ST																							
					BRDG NUM 195/124W																								
95.99	93.37	END BRIDGE	I		SR 90																								
		END BRIDGE	D		SR 90																								

INTERSECTION DETAIL

SRMP	B ARM	TURN LANES L NEAR LGT	WD	R NEAR LGT	WD	L FAR LGT	WD	R FAR LGT	WD	ACCELERATION LANES LEFT-- LGT	WD	L-CNTR LGT	WD	R-CNTR LGT	WD	RIGHT- LGT	WD
93.83	91.21	.05	12			.03	12							.08	12		
94.30	91.68	.07	12			.04	12										
94.94	92.32	.04	12			.04	12									.11	12
95.55	92.93	.04	12			.04	12										

SR 195 MAINLINE U.S. ROUTE - USSH COUNTY SPOKANE DOT DISTRICT 6

SRMP	B ARM	FEATURE	D	LR	DIRECTION TO INVENTORY / LEFT/RIGHT INDICATOR / DESCRIPTION	BRIDGE/UXING/XROAD OW	TC	L	NBR LNS D	I	DECREAS/DIV LFT SHD W/S	RDY W/S	RHT SHD W/S	MEDIAN WD/S	BR	INCRES/UNDI LFT SHD W/S	RDY W/S	RHT SHD W/S	SPC USE LNS WID	TOT RDY WID	MTCE A	SE	CITY NBR	ST FC	LEGAL SPEED D	IB	T R	P K	S T
95.99	93.37	MP MARKER	R		96				1	1	C	20P	C	40O		C	20P	C		40	1	01	1220	U1	55	R	P		
		END CTLSEC			CONTROL SECTION 3204																								
		END ROUTE																											

SR 195 SPUR U.S. ROUTE - USSH COUNTY WHITMAN DOT DISTRICT 6
GNESSE

SRMP	B	ARM	FEATURE	D	LR	DESCRIPTION	BRIDGE NBR LNS D I	DECREAS/DIV LFT SHD W/S	RDY W/S	RHT SHD W/S	MEDIAN WD/S	BR	INCRES/UNDI LFT SHD W/S	RDY W/S	RHT SHD W/S	SPC USE LNS WID	TOT RDY WID	MTCE A SE	CITY NBR	ST FC	LEGAL SPEED D	IB	T R	P K	S T
0.06		0.00	BEG ROUTE			GNESSE	1 1						8A	24A	8A		24	2 01		R1	55		R		*
						SR 195 TO IDAHO ST LINE																			
			BEG CTLSEC			CONTROL SECTION 3814																			
			BEG ST	I		GENESSE RD																			
			INTRSECTN		B	SR 195	ST SS N																		
0.10		0.04	WYE CONN		R	SR 195	ST N																		
0.51		0.45					1 1						3B	24B	3B		24	2 01		R1	55		R		*
0.52		0.46	MISC FEATR		R	SGN WELCOME TO IDAHO																			
0.60		0.54	END ST	I		GENESSE RD																			
			MISC FEATR		B	IDAHO ST LINE (PWR LINE)																			
			END CTLSEC			CONTROL SECTION 3814																			
			END SECTN			GNESSE																			

SR 197 MAINLINE U.S. ROUTE - USSH COUNTY KLICKITAT DOT DISTRICT 4

SRMP	B	ARM	FEATURE	DIRECTION TO INVENTORY / LEFT/RIGHT INDICATOR	DESCRIPTION	BRIDGE/UXING/XROAD OW	TC	L	NBR LNS D	I	DECREAS/DIV LFT SHD W/S	RDY W/S	RHT SHD W/S	MEDIAN WD/S	BR	INCRES/UNDI LFT SHD W/S	RDY W/S	RHT SHD W/S	SPC USE LNS WID	TOT RDY WID	MTCE A	SE	CITY NBR	ST FC	LEGAL SPEED D	IB	T R	P K	S T
0.00		0.00	BEG ROUTE		MAIN ROUTE				1	1						C	24A	C		24	4	02		R2	45	L		
					OREGON ST LINE TO SR 14																							
			BEG CTLSEC		CONTROL SECTION 2008																							
			RR XING	B	NUM 90180V STRUCTURE																							
			BEG BRIDGE	B	COLUMBIA RIVER	ST																						
					BRDG NUM 197/001																							
0.42		0.42	MISC FEATR	R	SGN ENT WASHINGTON																							
0.63		0.63	END BRIDGE	B	COLUMBIA RIVER				1	1						6B	24B	6B		24	4	02		R2	45	R		
			END CTLSEC		CONTROL SECTION 2008																							
			BEG CTLSEC		CONTROL SECTION 2009																							
0.74		0.74	MISC FEATR	R	SGN WELCOME TO WASHINGTN																							
0.80		0.80	INTRSECTN	L	DALLESPORT RD	CO		N																				
0.87		0.87	ENT/EXIT	R	DAM VIEWPOINT	ST		N	1	1						6B	25B	8B		25	4	02		R2	45	R		
0.89		0.89							1	1						6B	25B	8B		25	4	02		R2	55	R		
1.00		1.00	MP MARKER	R	1																							
1.08		1.08	ENT/EXIT	R	HESS PARK	OT		N																				
1.15		1.15	INTRSECTN	R	DOCK RD	CO		N	1	1						6B	25B	6B		25	4	02		R2	55	R		
1.63		1.63	INTRSECTN	R	DOW RD	CO		N																				
1.99		1.99	INTRSECTN	L	CO RD	CO		N																				
2.00		2.00	MP MARKER	R	2																							
2.02		2.02	BEG SU LN	R	CLIMBING 12B				1	1						6B	25B	4B	12	37	4	02		R2	55	R		
2.28		2.28	END SU LN	R	CLIMBING 12B				1	1						6B	25B	4B	$$$	25	4	02		R2	55	R		
2.29		2.29	INTRSECTN	L	CO RD	CO		N	1	1						6B	25B	5B		25	4	02		R2	55	R		
2.91		2.91							2	2						6B	48B	6B		48	4	02		R2	55	R		
3.00		3.00	MP MARKER	R	3																							
3.14		3.14	WYE CONN	B	SR 14	ST		N																				
3.18		3.18	INTRSECTN	B	SR 14	ST	SS	Y																				
			END CTLSEC		CONTROL SECTION 2009																							
			END ROUTE																									

INTERSECTION DETAIL

SRMP	B	ARM	TURN LANES L NEAR LGT	WD	R NEAR LGT	WD	L FAR LGT	WD	R FAR LGT	WD	ACCELERATION LANES LEFT LGT	WD	L-CNTR LGT	WD	R-CNTR LGT	WD	RIGHT LGT	WD
0.80		0.80									.02	12						

SR 202 MAINLINE STATE ROUTE - SRSH COUNTY KING DOT DISTRICT 1

SRMP	B ARM	FEATURE	D LR	DESCRIPTION	BRIDGE/UXING/XROAD OW TC L	NBR LNS D I	DECREAS/DIV LFT SHD W/S RDY W/S RHT SHD W/S	MEDIAN WD/S BR	INCRES/UNDI LFT SHD W/S RDY W/S RHT SHD W/S	SPC USE LNS WID	TOT RDY WID	MTCE A SE	CITY NBR	ST FC	LEGAL SPEED D IB	T R	P K	S T
0.00	0.00	BEG ROUTE		MAIN ROUTE		1 1			C 63P	C	63	5	01	1469	U2	35	R	P
				SR 522 TO SR 90/N. BEND														
		ENTER CITY		WOODINVILLE														
		BEG CTLSEC		CONTROL SECTION 1710														
		BEG BRIDGE	B	SR 522	ST													
				BRDG NUM 202/032														
0.05	0.05	END BRIDGE	B	SR 522		1 1			C 63A	C	63	5	01	1469	U2	35	R	P
0.07	0.07	BEG SU LN	C	TWO WAY TURN 12A		2 1			C 50A	C 12	62	5	01	1469	U2	35	R	P
		ON RAMP	R	SR 522	ST SG Y													
		OFF RAMP	L	SR 522	ST SG Y													
0.10	0.10	WYE CONN	R	ON RAMP	ST Y	2 2			C 50A	C 12	62	5	01	1469	U2	35	R	P
0.16	0.16	END SU LN	C	TWO WAY TURN 12A		2 2			C 62A	C $$$	62	5	01	1469	U2	35	R	P
0.24	0.24	INTRSECTN	L	NE 177TH PL	CT SG Y													
		INTRSECTN	R	NE 177TH ST	CT SG Y													
0.26	0.26	UXING	B	BN RR	ST													
				BRDG NUM 202/033														
		RR XING	B	NUM 91798L STRUCTURE														
0.31	0.31	INTRSECTN	L	NE 175TH ST	CT SG Y	2 1			C 60A	C	60	5	01	1469	U2	35	R	P
		INTRSECTN	L	131ST AVE NE	CT SG Y													
0.39	0.39	RR XING	B	NUM 91797E GRADE		1 1			C 60A	C	60	5	01	1469	U2	35	R	P
0.44	0.44	BEG BRIDGE	B	SAMMAMISH RIVER	ST	1 1			C 26P	C	26	5	01	1469	U2	35	R	P
				BRDG NUM 202/035														
0.47	0.47	END BRIDGE	B	SAMMAMISH RIVER		1 1			6A 22A	6A	22	5	01	1469	U2	35	R	P
0.51	0.51	INTRSECTN	R	128TH PL NE	CT Y													
0.54	0.54	RR XING	B	NUM 92050F GRADE														
0.55	0.55	WYE CONN	R	WOODINVILLE-REDMND RD NE	CT Y													
0.56	0.56	BEG ST	I	WOODINVILLE-REDMOND RD		1 1			5A 22A	8A	22	5	01	1469	U2	35	R	P *
		INTRSECTN	R	NE WOODINVILLE DR	CT SS Y													
		INTRSECTN	R	WOODINVILLE-REDMND RD NE	CT SS Y													
0.61	0.61	INTRSECTN	R	128TH PL NE	CT Y													
0.65	0.65	RR XING	B	NUM 91796X GRADE														
0.70	0.70					1 1			5A 22A	8A	22	5	01	1469	U2	45	R	P *
0.93	0.93					1 1			5A 22A	5A	22	5	01	1469	U2	45	R	P *
0.96	0.96	ENT/EXIT	L	BUSINESS PARK	PV Y													

INTERSECTION DETAIL

SRMP	B ARM	TURN LANES L NEAR LGT WD	TURN LANES R NEAR LGT WD	TURN LANES L FAR LGT WD	TURN LANES R FAR LGT WD	ACCELERATION LANES LEFT-- LGT WD	ACCELERATION LANES L-CNTR LGT WD	ACCELERATION LANES R-CNTR LGT WD	ACCELERATION LANES RIGHT- LGT WD
0.00	0.00			.03 23					
0.07	0.07	.01 11			.02 14				
0.24	0.24	.03 12		.01 12					
0.31	0.31	.03 12		.03 22					
0.96	0.96	.04 12			.02 12				

SR 202 MAINLINE STATE ROUTE - SRSH COUNTY KING DOT DISTRICT 1

SRMP	B ARM	FEATURE	D	LR	DIRECTION TO INVENTORY / LEFT/RIGHT INDICATOR / DESCRIPTION	BRIDGE/UXING/XROAD OW	TC	L	NBR LNS D	I	DECREAS/DIV LFT SHD W/S	RDY W/S	RHT SHD W/S	MEDIAN WD/S	BR	INCRES/UNDI LFT SHD W/S	RDY W/S	RHT SHD W/S	SPC USE LNS WID	TOT RDY WID	MTCE A	SE	CITY NBR	ST FC	LEGAL SPEED D	IB	T R	P K	S T
0.97	0.97	MP MARKER		R	1				1	1						5A	22A	5A		22	5	01	1469	U2	45	R	P	*
1.12	1.12	ENT/EXIT		L	BUSINESS PARK	PV		N																				
1.26	1.26	ENT/EXIT		L	BUSINESS PARK	PV		N																				
1.33	1.33	ENT/EXIT		B	BUSINESS PARK	PV		N																				
1.59	1.59	ENT/EXIT		B	BUSINESS PARK	PV		Y																				
1.90	1.90	ENT/EXIT		L	BUSINESS PARK	PV		N																				
1.97	1.97	MP MARKER		R	2																							
2.14	2.14	BEG SU LN		C	TWO WAY TURN 10A				1	1						10A	24A	10A	10	34	5	01	1469	U2	45	R	P	*
2.19	2.19	WYE CONN		R	NE 145TH ST	CT		Y																				
2.20	2.20	INTRSECTN		R	NE 145TH ST	CT		Y																				
2.22	2.22	WYE CONN		R	NE 145TH ST	CT		Y																				
2.26	2.26	ENT/EXIT		R	CHATEAU STE MICHELE WINE	PV		Y																				
2.30	2.30	RR XING	B		NUM 91897J GRADE																							
2.32	2.32								1	1						10A	23A	10A	10	33	5	01	1469	U2	45	R	P	*
2.36	2.36	END SU LN		C	TWO WAY TURN 10A				1	1						10A	23A	6A	$$$	23	5	01	1469	U2	45	R	P	*
		ENT/EXIT		L	RED HOOK BREWERY	PV		Y																				
2.43	2.43	ENT/EXIT		L	APARTMENTS	PV		Y																				
2.47	2.47								1	1						6A	23A	6A		23	5	01	1469	U2	45	R	P	*
2.50	2.50	BEG BRIDGE	B		SAMMAMISH RIVER BRDG NUM 202/038	ST			1	1						$$C	26P	$$C		26	5	01	1469	U2	45	R	P	*
2.53	2.53	END BRIDGE	B		SAMMAMISH RIVER				1	1						6A	23A	6A		23	5	01	1469	U2	45	R	P	*
2.58	2.58	BEG SU LN		C	TWO WAY TURN 11A				1	1						6A	23A	6A	11	34	5	01	1469	U2	45	R	P	*
2.61	2.61	END SU LN		C	TWO WAY TURN 11A				1	1						6A	23A	6A	$$$	23	5	01	1469	U2	45	R	P	*
2.67	2.67	INTRSECTN		L	148TH AVE NE	CT	SG	Y																				
		INTRSECTN		L	NE 145TH ST	CT	SG	Y																				
2.68	2.68	WYE CONN		L	NE 145TH ST	CT		Y																				
2.76	2.76	BEG SU LN		C	TWO WAY TURN 12A				1	1						4A	24A	4A	12	36	5	01	1469	U2	45	R	P	*
2.80	2.80	INTRSECTN		L	NE 144TH ST	CT		N																				
2.81	2.81	LEAVE CITY			WOODINVILLE				1	1						4A	24A	4A	$$$	24	5	01	$$$$	U2	45	R	$	*

INTERSECTION DETAIL

SRMP	B ARM	TURN LANES L NEAR LGT	WD	R NEAR LGT	WD	L FAR LGT	WD	R FAR LGT	WD	ACCELERATION LANES LEFT LGT	WD	L-CNTR LGT	WD	R-CNTR LGT	WD	RIGHT LGT	WD
1.12	1.12	.02	12														
1.26	1.26	.04	12														
1.33	1.33	.03	12	.08	12	.04	12										
1.59	1.59	.03	12	.06	12	.03	12	.03	12								
1.90	1.90	.02	12					.03	12								
2.36	2.36							.02	12								
2.43	2.43	.02	12					.02	12								
2.67	2.67	.03	11	.05	12	.06	12										
2.68	2.68							.03	12								

SR 202 MAINLINE STATE ROUTE - SRSH COUNTY KING DOT DISTRICT 1

SRMP	B ARM	FEATURE	D	LR	DESCRIPTION	BRIDGE/UXING/XROAD OW	TC	L	NBR LNS D	I	DECREAS/DIV LFT SHD W/S	RDY W/S	RHT SHD W/S	MEDIAN WD/S	BR	INCRES/UNDI LFT SHD W/S	RDY W/S	RHT SHD W/S	SPC USE LNS WID	TOT RDY WID	MTCE A	SE	CITY NBR	ST FC	LEGAL SPEED D	IB	T R	P K	S T
2.81	2.81	END SU LN	C		TWO WAY TURN	12A			1	1						4A	24A	4A		24	5	01		U2	45	R		*
3.03	3.03	MP MARKER	R		3																							
3.78	3.78	ENT/EXIT	R		GOLF DRIVING RANGE		PV			Y																		
4.00	4.00	MP MARKER	R		4																							
4.04	4.04	INTRSECTN	L		156TH AVE NE		CO			Y																		
4.22	4.22								1	1						4A	24A	4A		24	5	01		U2	40	R		*
4.27	4.27	INTRSECTN	B		NE 124TH ST		CO	SG		Y																		
4.38	4.38	ENT/EXIT	L		BUSINESS		PV			N																		
4.49	4.49	ENTER CITY			REDMOND				1	1						4A	24A	4A		24	5	01	1065	U2	40	R	P	*
		MISC FEATR	R		SGN ENT REDMOND																							
4.77	4.77	INTRSECTN	L		NE 116TH ST		CT			Y																		
4.93	4.93	INTRSECTN	L		NE 113TH CT		CT			Y																		
4.98	4.98	MP MARKER	R		5																							
5.07	5.07								1	1						3A	22A	3A		22	5	01	1065	U2	40	R	P	*
5.17	5.17	WYE CONN	R		154TH PL NE		CT			Y																		
5.18	5.18	INTRSECTN	L		NE 109TH ST		CT	SG	1	1						6A	22A	4A		22	5	01	1065	U2	40	R	P	*
		INTRSECTN	R		154TH PL NE		CT	SG		Y																		
5.40	5.40								1	1						$$C	30A	4A		30	5	01	1065	U2	40	R	P	*
5.50	5.50	INTRSECTN	L		NE 106TH ST		CT			Y																		
5.55	5.55								1	1						6A	22A	4A		22	5	01	1065	U2	40	R	P	*
5.66	5.66	MISC FEATR	B		TRAIL XING			SG																				
5.70	5.70	INTRSECTN	L		NE 101ST CT		CT			Y																		
5.95	5.95	INTRSECTN	L		NE 98TH ST		CT			Y																		
6.01	6.01	MP MARKER	R		6																							
6.34	6.34	INTRSECTN	R		NE 90TH ST		CT	SG	1	1						$$C	44A	$$C		44	5	01	1065	U2	40	R	P	*
6.43	6.43	BEG SU LN	R		BICYCLE	04A			1	1						C	40A	C	4	44	5	01	1065	U2	40	R	P	*
6.50	6.50								1	1						C	40A	C	4	44	5	01	1065	U2	40	R	L	*
6.56	6.56	END SU LN	R		BICYCLE	04A			1	2						C	44A	C	$$$	44	5	01	1065	U2	30	R	P	*
		INTRSECTN	R		NE 87TH ST		CT			Y																		

INTERSECTION DETAIL

SRMP	B ARM	TURN LANES L NEAR LGT	WD	R NEAR LGT	WD	L FAR LGT	WD	R FAR LGT	WD	ACCELERATION LANES LEFT LGT	WD	L-CNTR LGT	WD	R-CNTR LGT	WD	RIGHT LGT	WD
3.78	3.78			.03	12	.03	11										
4.04	4.04	.03	12					.02	12					.01	12		
4.27	4.27	.03	13	.03	13	.06	13										
4.38	4.38	.02	12											.02	12		
4.77	4.77	.04	12					.06	12								
5.18	5.18	.02	13			.03	13										
5.70	5.70	.03	12					.02	12								
5.95	5.95	.03	13											.02	13		
6.34	6.34			.03	12	.04	12										
6.56	6.56					.09	11										

SR 202 MAINLINE STATE ROUTE - SRSH COUNTY KING DOT DISTRICT 1

SRMP	B ARM	FEATURE	D	LR	DESCRIPTION	BRIDGE/UXING/XROAD OW	TC	L	NBR LNS D	I	DECREAS/DIV LFT SHD W/S	RDY W/S	RHT SHD W/S	MEDIAN WD/S	BR	INCRES/UNDI LFT SHD W/S	RDY W/S	RHT SHD W/S	SPC USE LNS WID	TOT RDY WID	MTCE A	SE	CITY NBR	ST FC	LEGAL SPEED D	IB	T R	P K	S T
6.63	6.63								1	2							C	44A	C		44	5	01	1065	U2	30	R	P	*
6.65	6.65	END ST	I		WOODINVILLE-REDMOND RD																								
		BEG ST	I		164TH AVE																								
		INTRSECTN		B	NE 85TH ST	CT	SG	Y																					
6.69	6.69								2	2							C	44A	C		44	5	01	1065	U2	30	R	P	*
6.78	6.78	INTRSECTN		B	NE 83RD ST	CT	SG	Y																					
6.86	6.86	INTRSECTN		R	NE 81ST ST	CT		Y																					
6.87	6.87								2	1							C	44A	C		44	5	01	1065	U2	30	R	P	*
6.90	6.90	INTRSECTN		B	NE 80TH ST	CT	SG	Y	1	1							C	36A	C		36	5	01	1065	U2	30	R	P	*
6.93	6.93	INTRSECTN		R	GILMAN ST	CT		Y																					
6.97	6.97	INTRSECTN		L	SR 202 COREDMND (COUPLT)	ST	SG	Y	1	1							C	42A	C		42	5	01	1065	U2	30	R	B	*
		INTRSECTN		R	SR 908 COREDMND (COUPLT)	ST	SG	Y																					
		MISC FEATR	D		COUPLET - COREDMND		SG	Y																					
7.03	7.03	END ST	I		164TH AVE				$	2							C	44A	C		44	5	01	1065	U2	30	R	X	*
		BEG ST	I		CLEVELAND																								
		INTRSECTN		R	164TH AVE NE	CT	SG	Y																					
		INTRSECTN		R	SR 908	ST	SG	Y																					
7.17	7.17	INTRSECTN		B	166TH AVE NE	CT	SG	Y																					
7.18	7.18	WYE CONN		R	166TH AVE NE	CT		Y																					
7.20	7.20									3							C	44A	C		44	5	01	1065	U2	30	R	X	*
7.24	7.24									2							C	44A	C		44	5	01	1065	U2	30	R	X	*
7.27	7.27									2							C	42A	C		42	5	01	1065	U2	30	R	P	*
7.29	7.29	INTRSECTN		L	168TH AVE NE	CT		Y																					
7.34	7.34	END ST	I		CLEVELAND				2	2							C	75A	C		75	5	01	1065	U2	30	R	P	*
		BEG ST	I		REDMOND WAY																								
		INTRSECTN		B	AVONDALE WAY	CT	SG	Y																					
		MISC FEATR	D		COUPLET - COREDMND		SG	Y																					
7.45	7.45	INTRSECTN		R	BEAR CREEK PKWY	CT	SG	Y																					
		INTRSECTN		L	170TH AVE NE	CT	SG	Y																					
7.55	7.55	BEG SU LN		C	TWO WAY TURN	12A			2	2							C	63A	C	12	75	5	01	1065	U2	30	R	P	*

INTERSECTION DETAIL

SRMP	B ARM	TURN LANES L NEAR LGT WD	R NEAR LGT WD	L FAR LGT WD	R FAR LGT WD	ACCELERATION LANES LEFT-- LGT WD	L-CNTR LGT WD	R-CNTR LGT WD	RIGHT- LGT WD
6.65	6.65			.04 11					
6.90	6.90		.03 11	.02 12					
6.97	6.97		.03 12						
7.17	7.17		.03 12						
7.18	7.18								.02 12
7.29	7.29	.05 16							
7.34	7.34	.05 12		.04 12	.03 10				
7.45	7.45	.03 12		.08 12					

SR 202 MAINLINE STATE ROUTE - SRSH COUNTY KING DOT DISTRICT 1

SRMP	B	ARM	FEATURE	D	LR	DESCRIPTION	BRIDGE/UXING/XROAD OW	TC	L	NBR LNS D	I	DECREAS/DIV LFT SHD W/S	RDY W/S	RHT SHD W/S	MEDIAN WD/S	BR	INCRES/UNDI LFT SHD W/S	RDY W/S	RHT SHD W/S	SPC USE LNS WID	TOT RDY WID	MTCE A	SE	CITY NBR	ST FC	LEGAL SPEED D	IB	T R	P K	S T
7.59		7.59								2	2								C 63A	C	12	75	5	01	1065	U2	30	R	P	*
7.62		7.62								2	2								C 51A	C	12	63	5	01	1065	U2	30	R	P	*
7.65		7.65	BEG BRIDGE	B		BEAR CREEK	ST																							
						BRDG NUM 202/044																								
7.66		7.66	END BRIDGE	B		BEAR CREEK				2	2								C 94A	C	12	106	5	01	1065	U2	30	R	P	*
			END SU LN		C	TWO WAY TURN		12A																						
7.69		7.69	OFF RAMP		R	SR 520 WB	ST	SG	Y																					
			INTRSECTN		L	NE 76TH ST	CT	SG	Y																					
			INTRSECTN		C	MEDIAN XROAD	ST	SG	Y																					
7.70		7.70								2	2	C 42A		20A	UP		$ 30A		C			72	5	01	1065	U2	45	R	P	*
7.75		7.75	UXING	B		SR 520	ST																							
						BRDG NUM 520/046																								
7.78		7.78	ON RAMP		R	SR 520 EB	ST	SG	Y																					
			INTRSECTN		C	MEDIAN XROAD	ST	SG	Y																					
7.80		7.80	WYE CONN		R	ON RAMP	ST		Y																					
7.86		7.86								2	2	C 30A		20A	UP		30A		C			60	5	01	1065	U2	45	R	P	*
7.91		7.91	BEG SU LN		C	TWO WAY TURN		12A		2	2	$ $$$		$$$$	$$		C 58A		C	12		70	5	01	1065	U2	45	R	P	*
7.97		7.97	MP MARKER		R	8																								
7.98		7.98	END SU LN		C	TWO WAY TURN		12A		2	2						C 70A		C	$$$		70	5	01	1065	U2	45	R	P	*
8.02		8.02	INTRSECTN		R	NE 70TH ST	CT	SG	Y																					
			ENT/EXIT		L	BUSINESS	PV	SG	Y																					
8.12		8.12	WYE CONN		L	180TH AVE NE	CT		Y																					
8.16		8.16	INTRSECTN		L	180TH AVE NE	CT	SG	Y																					
			WYE CONN		R	E LK SAMM PKWY	ST	SG	Y																					
8.22		8.20	EQUATION			008.20 =008.22																								
			INTRSECTN		R	E LK SAMMAMISH PKWY	ST	SG	Y																					
8.23		8.21	WYE CONN		R	E LK SAMM PKWY	ST		Y	2	2						8A	70A	6A			70	5	01	1065	U2	45	R	B	*
8.29		8.27	BEG SU LN		C	TWO WAY TURN		12A		2	2						8A	46A	6A	12		58	5	01	1065	U2	45	R	B	*
8.31		8.29								1	1						2A	24A	6A	12		36	5	01	1065	U2	45	R	B	*
8.40		8.38								1	1						2A	24A	6A	12		36	5	01	1065	U2	45	R	R	*
8.58		8.56	END SU LN		C	TWO WAY TURN		12A		1	1						2A	24A	6A	$$$		24	5	01	1065	U2	45	R	R	*
8.65		8.63	INTRSECTN		L	185TH AVE NE	CT		Y	1	1						2A	24A	6A			24	5	01	1065	U2	45	R	B	*
8.66		8.64	WYE CONN		L	185TH AVE NE	CT		Y																					

INTERSECTION DETAIL

SRMP	B	ARM	TURN LANES L NEAR LGT	WD	R NEAR LGT	WD	L FAR LGT	WD	R FAR LGT	WD	ACCELERATION LANES LEFT-- LGT	WD	L-CNTR LGT	WD	R-CNTR LGT	WD	RIGHT- LGT	WD
7.69		7.69	.03	12	.03	17	.15	13										
8.02		8.02	.03	12			.03	12										
8.16		8.16	.03	12	.06	12												
8.22		8.20					.03	12										
8.65		8.63	.04	12											.03	12		

SR 202 MAINLINE STATE ROUTE - SRSH COUNTY KING DOT DISTRICT 1

SRMP	B ARM	FEATURE	D	LR	DIRECTION TO INVENTORY / LEFT/RIGHT INDICATOR / DESCRIPTION	BRIDGE-UXING-XROAD-OW	TC	L	NBR LNS D	I	DECREAS/DIV LFT SHD W/S	RDY W/S	RHT SHD W/S	MEDIAN-WD/S	BR	INCRES/UNDI LFT SHD W/S	RDY W/S	RHT SHD W/S	SPC USE LNS WID	TOT RDY WID	MTCE A	SE	CITY NBR	ST FC	LEGAL SPEED D	IB	T R	P K	S T
8.70	8.68								1	1						2A	24A	6A		24	5	01	1065	U2	45	R	B	*
8.79	8.77	EXIT TO		R	PVT RD	PV		N																				
8.80	8.78	ENT FROM		R	PVT RD	PV		N																				
8.97	8.95	MP MARKER		R	9																							
9.04	9.02	END ST	I		REDMOND WAY																							
		BEG ST	I		REDMOND-FALL CITY RD																							
		INTRSECTN		L	PVT RD	PV		Y																				
		INTRSECTN		R	187TH AVE NE	CT		Y																				
9.05	9.03	LEAVE CITY			REDMOND				1	1						2A	24A	6A		24	5	01	1136	U2	55	R	P	*
		ENTER CITY			SAMMAMISH																							
9.19	9.17	LEAVE CITY			SAMMAMISH				1	1						2A	24A	6A		24	5	01	$$$$	U2	55	R	$	*
		INTRSECTN		R	192ND DR NE	CT	SG	Y																				
9.29	9.27								1	1						4A	24A	6A		24	5	01		U2	55	R		*
9.44	9.42	BEG BRIDGE	B		MARTIN CREEK	ST			1	1						$$C	24A	$$C		24	5	01		U2	55	R		*
					BRDG NUM 202/046																							
9.45	9.43	END BRIDGE	B		MARTIN CREEK				1	1						4A	24A	6A		24	5	01		U2	55	R		*
9.49	9.47	INTRSECTN		B	196TH AVE NE	CO		N																				
9.65	9.63	INTRSECTN		L	NE 55TH PL	CO		N																				
9.87	9.85	INTRSECTN		L	204TH PL NE	CO	SG	Y																				
10.06	10.04	MP MARKER		R	10																							
10.14	10.12	BEG BRIDGE	B		MARTIN CREEK	ST			1	1						$$C	24A	$$C		24	5	01		U2	55	R		*
					BRDG NUM 202/047																							
10.15	10.13	END BRIDGE	B		MARTIN CREEK				1	1						3A	22A	3A		22	5	01		U2	55	R		*
10.27	10.25	INTRSECTN		R	SAHALEE WAY NE	CO	SG	Y																				
		INTRSECTN		L	208TH AVE NE	PV	SG	Y																				
10.28	10.26	WYE CONN		R	SAHALEE WAY	CO		Y																				
10.55	10.53	BEG BRIDGE	B		EVANS CR DRAINAGE SL	ST			1	1						$$C	24A	$$C		24	5	01		U2	55	R		*
					BRDG NUM 202/048.25																							
10.56	10.54	END BRIDGE	B		EVANS CR DRAINAGE SL				1	1						3A	23A	3A		23	5	01		U2	55	R		*
10.91	10.89	INTRSECTN		R	NE 50TH ST	CO		N																				
10.94	10.92	INTRSECTN		L	218TH AVE NE	CO		N																				
11.00	10.98	MP MARKER		R	11																							
11.48	11.46	INTRSECTN		R	224TH AVE NE	CO		N																				

INTERSECTION DETAIL

SRMP	B ARM	TURN LANES L NEAR LGT	WD	R NEAR LGT	WD	L FAR LGT	WD	R FAR LGT	WD	ACCELERATION LANES LEFT-- LGT	WD	L-CNTR LGT	WD	R-CNTR LGT	WD	RIGHT- LGT	WD
8.79	8.77			.04	12												
9.04	9.02	.03	12	.06	12	.03	12										
9.19	9.17			.08	13	.03	12										
9.87	9.85	.03	12					.03	12								
10.27	10.25			.02	13	.03	13										

SR 202 MAINLINE STATE ROUTE - SRSH COUNTY KING DOT DISTRICT 1

SRMP	B ARM	FEATURE	D	LR	DESCRIPTION	BRIDGE/UXING/XROAD OW	TC	L	NBR LNS D	I	DECREAS/DIV LFT SHD W/S	RDY W/S	RHT SHD W/S	MEDIAN WD/S	BR	INCRES/UNDI LFT SHD W/S	RDY W/S	RHT SHD W/S	SPC USE LNS WID	TOT RDY WID	MTCE A	SE	CITY NBR	ST FC	LEGAL SPEED D	IB	T R	P K	S T
11.57	11.55								1	1						3A	23A	3A		23	5	01		U2	55	R		*
11.75	11.73	INTRSECTN		L	228TH AVE NE	CO	SG	Y																				
		ENT/EXIT		R	BUSINESS	PV	SG	Y																				
11.98	11.96	MP MARKER		R	12																							
11.99	11.97								1	1						8A	34A	5A		34	5	01		U2	55	R		*
12.10	12.08	ENT/EXIT		L	SHOPPING CENTER	PV		N																				
12.18	12.16	ENT/EXIT		L	SHOPPING CENTER	PV		N																				
12.22	12.20	ENT/EXIT		L	SHOPPING CENTER	PV		Y																				
12.26	12.24	INTRSECTN		L	236TH AVE NE	CO	SG	Y																				
		INTRSECTN		R	PVT RD	PV	SG	Y																				
12.32	12.30								1	1						3A	22A	3A		22	5	01		U2	55	R		*
12.99	12.97	MP MARKER		R	13				1	1						3A	22A	3A		22	5	01		R2	55	R		*
13.00	12.98	INTRSECTN		R	244TH AVE NE	CO		Y																				
13.65	13.63								1	1						4A	22A	4A		22	5	01		R2	55	R		*
13.83	13.81	INTRSECTN		L	NE AMES LAKE RD	CO		Y																				
13.84	13.82	BEG BRIDGE B			PATTERSON CREEK	ST																						
					BRDG NUM 202/049.25																							
13.85	13.83	END BRIDGE B			PATTERSON CREEK																							
13.92	13.90								1	1						5A	23A	5A		23	5	01		R2	55	R		*
14.05	14.03	MP MARKER		R	14																							
14.45	14.43	INTRSECTN		R	264TH AVE NE	CO		N																				
14.99	14.97	MP MARKER		R	15																							
15.50	15.48	WYE CONN		L	TOLT HILL RD	CO		Y																				
15.60	15.58	INTRSECTN		L	TOLT HILL RD	CO		Y																				
16.01	15.99	MP MARKER		R	16																							
17.00	16.98	MP MARKER		R	17																							
17.21	17.19	INTRSECTN		L	SE 8TH ST	CO		N																				
17.53	17.51								1	1						6A	22A	6A		22	5	01		R2	55	R		*
17.97	17.95	MP MARKER		R	18																							
18.25	18.23	INTRSECTN		R	292ND AVE SE	CO		Y																				
18.48	18.46								1	1						5A	23A	5A		23	5	01		R2	55	R		*
18.89	18.87	INTRSECTN		R	300TH AVE SE	CO		N																				

INTERSECTION DETAIL

SRMP	B ARM	TURN LANES L NEAR LGT	WD	R NEAR LGT	WD	L FAR LGT	WD	R FAR LGT	WD	ACCELERATION LANES LEFT-- LGT	WD	L-CNTR LGT	WD	R-CNTR LGT	WD	RIGHT- LGT	WD
12.10	12.08	.03	12					.02	12								
12.18	12.16	.05	12														
12.26	12.24	.04	12														
13.00	12.98			.06	12	.03	12										
13.83	13.81	.04	12					.03	12								
18.25	18.23			.11	12	.03	12										

SR 202 MAINLINE STATE ROUTE - SRSH COUNTY KING DOT DISTRICT 1

SRMP	B	ARM	FEATURE	D	LR	DESCRIPTION	BRIDGE/UXING/XROAD OW	TC	L	NBR LNS D	I	DECREAS/DIV LFT SHD W/S	RDY W/S	RHT SHD W/S	MEDIAN WD/S	BR	INCRES/UNDI LFT SHD W/S	RDY W/S	RHT SHD W/S	SPC USE LNS WID	TOT RDY WID	MTCE A	SE	CITY NBR	ST FC	LEGAL SPEED D	IB	T R	P K	S T
18.99		18.97	MP MARKER		R	19				1	1						5A	23A	5A		23	5	01		R2	55	R		*
19.06		19.04	INTRSECTN		L	SE 31ST ST	CO		N																				
19.23		19.21	BEG BRIDGE	B		PATTERSON CREEK	ST			1	1						$$C	28A	$$C		28	5	01		R2	55	R		*
						BRDG NUM 202/054																							
19.24		19.22	END BRIDGE	B		PATTERSON CREEK				1	1						5A	23A	5A		23	5	01		R2	55	R		*
19.45		19.43	INTRSECTN		B	308TH AVE SE	CO		N																				
20.00		19.98	MP MARKER		R	20																							
20.49		20.47	INTRSECTN		R	SE 40TH ST	CO		N																				
20.58		20.56	INTRSECTN		R	323RD AVE SE	CO		N																				
20.64		20.62	INTRSECTN		B	324TH AVE SE	CO		N																				
20.73		20.71								1	1						8A	23A	8A		23	5	01		R2	55	R		*
20.82		20.80	INTRSECTN		R	CHIEF KANIM MIDDLE SCHL	CO		N																				
20.93		20.91								1	1						5A	23A	5A		23	5	01		R2	55	R		*
20.97		20.95	MISC FEATR		R	SGN ENT FALL CITY																							
21.01		20.99	MP MARKER		R	21																							
21.15		21.13	INTRSECTN		R	332ND AVE SE	CO		N	1	1						5A	23A	5A		23	5	01		R2	30	R		*
21.36		21.34	INTRSECTN		R	334TH PL SE	CO		Y																				
21.44		21.42	INTRSECTN		R	SE 42ND ST	CO		Y	1	1						10A	23A	16A		23	5	01		R2	30	R		*
21.47		21.45	INTRSECTN		R	335TH PL SE	CO		Y																				
21.53		21.51	INTRSECTN		R	336TH PL SE	CO		Y	1	1						13A	52A	$$C		52	5	01		R2	30	R		*
21.60		21.58	INTRSECTN		R	337TH PL SE	CO		Y																				
21.67		21.65	INTRSECTN		R	338TH PL SE	CO		Y	1	1						10A	23A	16A		23	5	01		R2	30	R		*
21.70		21.68	WYE CONN		R	PRESTON-FALL CITY RD	CO		Y																				
21.71		21.69	END ST	I		REDMOND-FALL CITY RD																							
			BEG ST	I		FALL CITY-SNOQUALMIE RD																							
			INTRSECTN		R	PRESTON-FALL CITY RD S	CO		Y																				
21.74		21.72	BEG BRIDGE	B		SNOQUALMIE RIVER	ST			1	1						$$W	46A	$$W		46	5	01		R2	30	R		*
						BRDG NUM 202/056																							
21.82		21.80	END BRIDGE	B		SNOQUALMIE RIVER				1	1						6A	24A	6A		24	5	01		R2	30	R		*
21.83		21.81	INTRSECTN		L	SR 203	ST	SG	Y																				
21.84		21.82	WYE CONN		L	SR 203	ST		Y																				
21.89		21.87								1	1						4A	24A	6A		24	5	01		R2	30	R		*
21.99		21.94	EQUATION			021.96 =021.99																							
			MP MARKER		R	22																							
22.13		22.08								1	1						4A	24A	6A		24	5	01		R2	55	R		*

INTERSECTION DETAIL

SRMP	B	ARM	TURN LANES L NEAR LGT WD	R NEAR LGT WD	L FAR LGT WD	R FAR LGT WD	ACCELERATION LANES LEFT LGT WD	L-CNTR LGT WD	R-CNTR LGT WD	RIGHT LGT WD
20.82		20.80			.03 12			.02 12		
21.71		21.69			.04 15					
21.83		21.81	.04 15							

SR 202 MAINLINE STATE ROUTE - SRSH COUNTY KING DOT DISTRICT 1

SRMP	B	ARM	FEATURE	D	LR	DESCRIPTION	BRIDGE/UXING/XROAD OW	TC	L	NBR LNS D	I	DECREAS/DIV LFT SHD W/S	RDY W/S	RHT SHD W/S	MEDIAN WD/S	BR	INCRES/UNDI LFT SHD W/S	RDY W/S	RHT SHD W/S	SPC USE LNS WID	TOT RDY WID	MTCE A	SE	CITY NBR	ST FC	LEGAL SPEED D	IB	T R	P K	S T
22.47		22.42								1	1						4A	24A	6A		24	5	01		R2	55	R		*
22.53		22.48								1	1						5A	22A	5A		22	5	01		R2	55	R		*
22.63		22.58	INTRSECTN		R	SE FISH HATCHERY RD	CO		N																					
22.97		22.92	MP MARKER		R	23																								
23.02		22.97	INTRSECTN		L	356TH DR SE	CO		N																					
			INTRSECTN		R	356TH AVE SE	CO		N																					
23.20		23.15	INTRSECTN		L	SE 46TH ST	CO		N																					
23.42		23.37	INTRSECTN		R	361ST AVE SE	CO		N																					
23.45		23.40	BEG BRIDGE	B		MUD CREEK	ST																							
						BRDG NUM 202/057.25																								
23.46		23.41	END BRIDGE	B		MUD CREEK																								
23.80		23.75								1	1						5A	22A	5A		22	5	01		R2	45	R		*
23.98		23.93	MP MARKER		R	24																								
24.18		24.13	INTRSECTN		R	372ND AVE SE	CO		N																					
24.55		24.50	BEG BRIDGE	B		TOKUL CREEK	ST			1	1						$$W	36P	$$W		36	5	01		R2	45	R		*
						BRDG NUM 202/058																								
24.59		24.54	END BRIDGE	B		TOKUL CREEK				1	1						4A	22A	4A		22	5	01		R2	45	R		*
25.00		24.95	MP MARKER		R	25																								
25.42		25.37	ENTER CITY			SNOQUALMIE				1	1						4A	22A	4A		22	5	01	1185	R2	45	R	B	*
25.46		25.41	MISC FEATR		R	SGN ENT SNOQUALMIE																								
25.65		25.60	ENT/EXIT		R	SNOQUALMIE FALLS PARKING	PV		Y																					
25.71		25.66	ENT/EXIT		R	SNOQUALMIE FALLS PARK	PV		Y																					
			ENT/EXIT		L	SNOQUALMIE FALLS PARKING	PV		Y																					
25.72		25.67	UXING	B		PED XING	ST																							
						BRDG NUM 202/059																								
25.75		25.70	BEG SU LN		C	TWO WAY TURN 12A				1	1						4A	22A	4A	12	34	5	01	1185	R2	45	R	B	*
25.78		25.73	INTRSECTN		L	TOKUL RD	CT		Y																					
25.80		25.75	REST AREA		L	TOKUL CR FISH HATCHERY																								
						CS 171091 A119 MINOR																								
25.90		25.85	LEAVE CITY			SNOQUALMIE				1	1						4A	22A	10A	12	34	5	01	$$$$	R2	45	R	$	*
			ENT/EXIT		R	SNOQUALMIE FALLS PARK	PV		Y																					
25.93		25.88	END SU LN		C	TWO WAY TURN 12A				1	1						4A	35A	10A	$$$	35	5	01		R2	45	R		*
25.98		25.93	INTRSECTN		L	MILL POND RD	CO		Y																					
25.99		25.94	MP MARKER		R	26																								
26.00		25.95	BEG BRIDGE	B		SNOQUALMIE RIVER	ST			1	1						$$C	24A	$$C		24	5	01		R2	45	R		*
						BRDG NUM 202/060																								

INTERSECTION DETAIL

SRMP	B	ARM	L NEAR LGT	WD	R NEAR LGT	WD	L FAR LGT	WD	R FAR LGT	WD	LEFT LGT	WD	L-CNTR LGT	WD	R-CNTR LGT	WD	RIGHT LGT	WD
			TURN LANES								ACCELERATION LANES							
25.71		25.66	.04	11	.03	11	.02	11	.01	11								
25.98		25.93	.02	10														

SR 202 MAINLINE STATE ROUTE - SRSH COUNTY KING DOT DISTRICT 1

SRMP	B	ARM	FEATURE	D	LR	DESCRIPTION	BRIDGE/UXING/XROAD OW	TC	L	NBR LNS D	I	DECREAS/DIV LFT SHD W/S	RDY W/S	RHT SHD W/S	MEDIAN-WD/S	BR	INCRES/UNDI LFT SHD W/S	RDY W/S	RHT SHD W/S	SPC USE LNS WID	TOT RDY WID	MTCE A	SE	CITY NBR	ST FC	LEGAL SPEED D	IB	T R	P K	S T
26.04		25.99	ENTER CITY			SNOQUALMIE				1	1							C	24A	C	24	5	01	1185	R2	45		R	P	*
26.08		26.03	END BRIDGE	B		SNOQUALMIE RIVER				1	1							8A	22A	8A	22	5	01	1185	R2	45		R	B	*
26.11		26.06	INTRSECTN		R	SE 69TH ST	CT		N																					
26.19		26.14	INTRSECTN		R	SNOQUALMIE PKWY	CT	SG	Y																					
26.20		26.15	WYE CONN		R	SNOQUALMIE PKWY	CT		Y																					
26.30		26.25	BEG BRIDGE	B		KIMBALL CREEK	ST			1	1							$$C	24A	$$C	24	5	01	1185	R2	45		R	P	*
						BRDG NUM 202/061																								
26.32		26.27	END BRIDGE	B		KIMBALL CREEK				1	1							8A	22A	8A	22	5	01	1185	R2	45		R	B	*
26.40		26.35	RR XING	B		NUM 92022C GRADE																								
			MISC FEATR	B		RR XING (VACATED)																								
26.55		26.50								1	1							8A	22A	8A	22	5	01	1185	R2	30		R	B	*
26.57		26.52	END ST	I		FALL CITY-SNOQUALMIE RD				1	1							$$C	30A	6A	30	5	01	1185	R2	30		R	B	*
			BEG ST	I		RAILROAD AVE																								
			INTRSECTN		R	SE NORTHERN ST	CT		Y																					
26.70		26.65	INTRSECTN		R	SE FIR ST	CT		Y																					
26.77		26.72								1	1							C	38A	$$C	38	5	01	1185	R2	30		R	B	*
26.82		26.77	INTRSECTN		B	SE KING ST	CT		Y	1	1							C	56A	C	56	5	01	1185	R2	30		R	B	*
26.95		26.90	INTRSECTN		B	RIVER ST	CT		Y	1	1							C	52A	C	52	5	01	1185	R2	30		R	B	*
26.98		26.93	MP MARKER		R	27																								
27.07		27.02	INTRSECTN		B	SE NEWTON ST	CT		Y	1	1							5A	22A	5A	22	5	01	1185	R2	30		R	B	*
27.20		27.15	INTRSECTN		B	SE BETA ST	CT		Y	1	1							4A	22A	4A	22	5	01	1185	R2	30		R	B	*
27.32		27.27	INTRSECTN		L	SE DELTA ST	CT		Y																					
27.39		27.34								1	1							4A	22A	4A	22	5	01	1185	R2	40		R	B	*
27.50		27.45	INTRSECTN		L	SE 90TH ST	CT		Y																					
27.55		27.50								1	1							$$C	30A	6A	30	5	01	1185	R2	40		R	B	*
27.61		27.56	END ST	I		RAILROAD AVE				1	1							C	30A	6A	30	5	01	1185	R2	40		R	B	$
			INTRSECTN		B	MEADOWBROOK WAY	CT	SG	Y																					
27.63		27.58	BEG BRIDGE	B		MEADOWBROOK SLOUGH	ST			1	1							C	30A	6A	30	5	01	1185	R2	40		R	$	
						BRDG NUM 202/063C																								
27.64		27.59	END BRIDGE	B		MEADOWBROOK SLOUGH																								
27.70		27.65	INTRSECTN		R	STONE QUARRY RD SE	CT		N	1	1							4A	22A	4A	22	5	01	1185	R2	40		R		
27.95		27.90								1	1							4A	22A	4A	22	5	01	1185	R2	50		R		
27.99		27.94	MP MARKER		R	28																								
28.28		28.23	LEAVE CITY			SNOQUALMIE				1	1							4A	22A	4A	22	5	01	0875	R2	50		R	P	
			ENTER CITY			NORTH BEND																								
28.32		28.27	BEG ST	I		NORTH BEND BLVD				1	1							4A	22A	4A	22	5	01	0875	R2	50		R	P	*

INTERSECTION DETAIL

SRMP	B	ARM	L NEAR LGT	WD	R NEAR LGT	WD	L FAR LGT	WD	R FAR LGT	WD	LEFT-- LGT	WD	L-CNTR LGT	WD	R-CNTR LGT	WD	RIGHT- LGT	WD
			----------TURN LANES----------								------ACCELERATION LANES------							
26.19		26.14			.06	12	.05	12										
27.61		27.56	.03	11			.03	11										

SR 202 MAINLINE STATE ROUTE - SRSH COUNTY KING DOT DISTRICT 1

SRMP	B ARM	FEATURE	D	LR	DESCRIPTION	BRIDGE/UXING/XROAD OW	TC	L	NBR LNS D	I	DECREAS/DIV LFT SHD W/S	RDY W/S	RHT SHD W/S	MEDIAN WD/S	BR	INCRES/UNDI LFT SHD W/S	RDY W/S	RHT SHD W/S	SPC USE LNS WID	TOT RDY WID	MTCE A	SE	CITY NBR	ST FC	LEGAL SPEED D	IB	T R	P K	S T
28.32	28.27	MISC FEATR		R	SGN ENT NORTH BEND				1	1						4A	22A	4A		22	5	01	0875	R2		50	R	P	*
		MISC FEATR		L	SGN ENT SNOQUALMIE																								
28.93	28.88	INTRSECTN		B	NW 14TH ST	CT		Y																					
29.00	28.95	MP MARKER		R	29																								
29.18	29.13	INTRSECTN		L	BOALCH AVE NW	CT		Y																					
29.35	29.30	BEG BRIDGE	B		OVERFLOW CHANNEL	ST			1	1						$$C	22A	$$C		22	5	01	0875	R2		50	R	P	*
					BRDG NUM 202/065																								
29.37	29.32	END BRIDGE	B		OVERFLOW CHANNEL				1	1						5A	23A	5A		23	5	01	0875	R2		50	R	P	*
29.46	29.41	WYE CONN		R	NW EIGHTH ST	CT		N																					
29.48	29.43	INTRSECTN		R	NW EIGHTH ST	CT		N																					
29.50	29.45	BEG BRIDGE	B		S FK SNOQUALMIE RIVER	ST			1	1						$$C	24A	$$C		24	5	01	0875	R2		50	R	P	*
					BRDG NUM 202/066																								
29.59	29.54	END BRIDGE	B		S FK SNOQUALMIE RIVER				1	1						4A	22A	4A		22	5	01	0875	R2		50	R	P	*
29.60	29.55								1	1						4A	22A	4A		22	5	01	0875	R2		30	R	P	*
29.67	29.62	INTRSECTN		B	SYDNEY AVE N	CT		Y																					
29.72	29.67	WYE CONN		L	W FOURTH ST	CT		Y																					
29.73	29.68	INTRSECTN		L	W FOURTH ST	CT		Y	1	1						$$C	34A	$$C		34	5	01	0875	R2		30	R	B	*
29.74	29.69	WYE CONN		L	W FOURTH ST	CT		Y																					
29.79	29.74	INTRSECTN		B	W THIRD ST	CT		Y																					
29.82	29.77								1	1						C	45A	C		45	5	01	0875	R2		30	R	B	*
29.86	29.81	INTRSECTN		B	W SECOND ST	CT		Y																					
29.92	29.87	INTRSECTN		B	OLD SR 90-NORTH BEND WAY	CT	SG	Y	1	1						C	45A	C		45	5	01	0875	R2		30	R	R	*
29.95	29.90	INTRSECTN		L	W MCCLELLAN ST	CT		Y																					
29.96	29.91	RR XING	B		NUM 0000000 GRADE				1	1						C	45A	C		45	5	01	0875	R2		30	R	B	*
30.04	29.99	INTRSECTN		B	W PARK ST	CT		Y	1	1						C	45A	C		45	5	01	0875	R2		30	R	P	*
30.15	30.10	BEG BRIDGE	B		S FK SNOQUALMIE RIVER	ST			1	1						C	44P	C		44	5	01	0875	R2		40	R	P	*
					BRDG NUM 202/070																								
30.17	30.12	END BRIDGE	B		S FK SNOQUALMIE RIVER				1	1						10A	24A	10A		24	5	01	0875	R2		40	R	P	*
30.20	30.15								1	1	9A	24A		17S	CU	$$$	24A	9A		48	5	01	0875	R2		40	R	P	*
30.23	30.18								1	2	9A	24A		17S	CU		24A	9A		48	5	01	0875	R2		40	R	P	*
30.26	30.21								1	2	$$$	$$$		$$$$	$$	9A	48A	9A		48	5	01	0875	R2		40	R	P	*
30.29	30.24								2	2						9A	48A	9A		48	5	01	0875	R2		40	R	P	*
30.32	30.27	INTRSECTN		B	SOUTH FORK AVE	CT	SG	Y	2	2						9A	48A	10A		48	5	01	0875	R2		40	R	P	*
30.49	30.44	INTRSECTN		B	MT SI BLVD	CT	SG	Y	2	2	9A	24A		12S	CU	$$$	27A	8A		51	5	01	0875	R2		40	R	P	*

INTERSECTION DETAIL

SRMP	B ARM	TURN LANES L NEAR LGT	WD	R NEAR LGT	WD	L FAR LGT	WD	R FAR LGT	WD	ACCELERATION LANES LEFT-- LGT	WD	L-CNTR LGT	WD	R-CNTR LGT	WD	RIGHT- LGT	WD
29.92	29.87							.02	12								
30.04	29.99							.04	12								
30.32	30.27	.04	14	.05	12	.09	14	.02	12								
30.49	30.44	.03	14					.01	11								

SR 202 MAINLINE STATE ROUTE - SRSH COUNTY KING DOT DISTRICT 1

SRMP	B	ARM	FEATURE	D	LR	DESCRIPTION	BRIDGE/UXING/XROAD OW	TC	L	NBR LNS D	I	DECREAS/DIV LFT SHD W/S	RDY W/S	RHT SHD W/S	MEDIAN WD/S	BR	INCRES/UNDI LFT SHD W/S	RDY W/S	RHT SHD W/S	SPC USE LNS	WID	TOT RDY WID	MTCE A	SE	CITY NBR	ST FC	LEGAL SPEED D	IB	T R	P K	S T
30.50		30.45	WYE CONN		R	MT SI BLVD		CT		Y	2	2	9A	24A		12S	CU		27A	8A		51	5	01	0875	R2		40	R	P	*
30.52		30.47									2	2	$$$	$$$		$$$$	$$	13A	48A	13A		48	5	01	0875	R2		40	R	P	*
30.54		30.49	ON RAMP		L	SR 90		ST		Y																					
			OFF RAMP		R	SR 90		ST		Y																					
30.58		30.53	UXING	B		SR 90 WB		ST																							
						BRDG NUM 090/081N																									
30.60		30.55	END ST	I		NORTH BEND BLVD																									
			UXING	B		SR 90 EB		ST																							
						BRDG NUM 090/081S																									
			END CTLSEC			CONTROL SECTION 1710																									
			END ROUTE																												

SR 202 COUPLET REDMND STATE ROUTE - SRSH COUNTY KING DOT DISTRICT 1

SRMP	B	ARM	FEATURE	D	LR	DESCRIPTION	BRIDGE/UXING/XROAD OW	TC	L	NBR LNS D	I	DECREAS/DIV LFT SHD W/S	RDY W/S	RHT SHD W/S	MEDIAN WD/S	BR	INCRES/UNDI LFT SHD W/S	RDY W/S	RHT SHD W/S	SPC USE LNS WID	TOT RDY WID	MTCE A	SE	CITY NBR	ST FC	LEGAL SPEED D	IB	T R	P K	S T
7.34		0.00	BEG ROUTE			REDMND				2									C	33A	C	33	5	01	1065	U2	25	R	P	
						AVONDALE WAY TO MP 6.97																								
			ENTER CITY			REDMOND																								
			BEG CTLSEC			CONTROL SECTION 1710																								
			INTRSECTN		R	AVONDALE WAY	CT	SG	Y																					
			INTRSECTN		L	SR 202	ST	SG	Y																					
7.36		0.02	WYE CONN		R	AVONDALE WAY	CT		Y																					
7.40		0.06	INTRSECTN		B	168TH AVE NE	CT	SG	Y	3									C	44A	C	44	5	01	1065	U2	25	R	L	
7.53		0.19	INTRSECTN		B	166TH AVE NE	CT	SG	Y																					
7.65		0.31	INTRSECTN		R	NE 79TH ST	CT		Y																					
7.66		0.32	INTRSECTN		B	SR 202	ST		Y																					
			END CTLSEC			CONTROL SECTION 1710																								
			END SECTN			REDMND																								

SR 203 MAINLINE STATE ROUTE - SRSH COUNTY KING DOT DISTRICT 1

SRMP	B ARM	FEATURE	D	LR	DESCRIPTION	BRIDGE/UXING/XROAD OW	TC	L	NBR LNS D	I	DECREAS/DIV LFT SHD W/S	RDY W/S	RHT SHD W/S	MEDIAN WD/S	BR	INCRES/UNDI LFT SHD W/S	RDY W/S	RHT SHD W/S	SPC USE LNS WID	TOT RDY WID	MTCE A	SE	CITY NBR	ST FC	LEGAL SPEED D	IB	T R	P K	S T
0.00	0.00	BEG ROUTE			MAIN ROUTE				1	1						5A	21A	5A		21	5	01		R2	55	R		*
					SR 202/FALL CITY TO SR 2																								
		BEG CTLSEC			CONTROL SECTION 1750																								
		BEG ST	I		FALL CITY CARNATION RD																								
		INTRSECTN		B	SR 202	ST	SS	Y																					
0.01	0.01	WYE CONN		R	SR 202	ST		Y																					
0.09B	0.09	BEG EQ			BEGIN BACK																								
0.09	0.11	EQUATION			000.11B=000.09																								
		INTRSECTN		L	NEAL RD	CO		N																					
0.17	0.19	INTRSECTN		R	SE 39TH PL	CO		N																					
0.24	0.26	BEG BRIDGE	B		SLOUGH	ST			1	1						$$C	26A	$$C		26	5	01		R2	55	R		*
					BRDG NUM 203/002																								
0.30	0.32	END BRIDGE	B		SLOUGH				1	1						5A	20A	5A		20	5	01		R2	55	R		*
0.49	0.51	BEG BRIDGE	B		SLOUGH	ST			1	1						$$C	36P	$$C		36	5	01		R2	55	R		*
					BRDG NUM 203/003																								
0.50	0.52	END BRIDGE	B		SLOUGH				1	1						5A	21A	5A		21	5	01		R2	55	R		*
0.67	0.69	BEG BRIDGE	B		SLOUGH	ST			1	1						$$C	36P	$$C		36	5	01		R2	55	R		*
					BRDG NUM 203/004																								
0.68	0.70	END BRIDGE	B		SLOUGH				1	1						5A	21A	5A		21	5	01		R2	55	R		*
0.75	0.77	BEG BRIDGE	B		SLOUGH	ST			1	1						$$C	36P	$$C		36	5	01		R2	55	R		*
					BRDG NUM 203/005																								
0.76	0.78	END BRIDGE	B		SLOUGH				1	1						5A	21A	5A		21	5	01		R2	55	R		*
1.00	1.02	MP MARKER		R	1																								
1.09	1.11	BEG BRIDGE	B		SLOUGH	ST			1	1						$$C	36P	$$C		36	5	01		R2	55	R		*
					BRDG NUM 203/006																								
1.11	1.13	END BRIDGE	B		SLOUGH				1	1						5A	21A	5A		21	5	01		R2	55	R		*
1.24	1.26	BEG BRIDGE	B		SLOUGH	ST			1	1						$$C	36P	$$C		36	5	01		R2	55	R		*
					BRDG NUM 203/007																								
1.25	1.27	END BRIDGE	B		SLOUGH				1	1						5A	21A	5A		21	5	01		R2	55	R		*
1.37	1.39	BEG BRIDGE	B		SLOUGH	ST			1	1						$$C	36P	$$C		36	5	01		R2	55	R		*
					BRDG NUM 203/008																								
1.39	1.41	END BRIDGE	B		SLOUGH				1	1						5A	21A	5A		21	5	01		R2	55	R		*
1.78	1.80	BEG BRIDGE	B		SLOUGH	ST			1	1						$$W	33A	$$W		33	5	01		R2	55	R		*
					BRDG NUM 203/009																								
1.82	1.84	END BRIDGE	B		SLOUGH				1	1						5A	21A	5A		21	5	01		R2	55	R		*
2.00	2.02	MP MARKER		R	2																								
2.10	2.12	BEG BRIDGE	B		SLOUGH	ST			1	1						$$C	36P	$$C		36	5	01		R2	55	R		*

INTERSECTION DETAIL

SRMP	B ARM	TURN LANES L NEAR LGT WD	R NEAR LGT WD	L FAR LGT WD	R FAR LGT WD	ACCELERATION LANES LEFT LGT WD	L-CNTR LGT WD	R-CNTR LGT WD	RIGHT LGT WD
0.00	0.00			.03 12					

SR 203 MAINLINE STATE ROUTE - SRSH COUNTY KING DOT DISTRICT 1

SRMP	B	ARM	FEATURE	DIRECTION TO INVENTORY / LEFT/RIGHT INDICATOR	DESCRIPTION	BRIDGE/XING/XROAD OW	TC	L	NBR LNS D	I	DECREAS/DIV LFT SHD W/S	RDY W/S	RHT SHD W/S	MEDIAN WD/S	BR	INCRES/UNDI LFT SHD W/S	RDY W/S	RHT SHD W/S	SPC USE LNS WID	TOT RDY WID	MTCE A	SE	CITY NBR	ST FC	LEGAL SPEED D	IB	T R	P K	S T
2.10		2.12			BRDG NUM 203/010				1	1						C	36P	C		36	5	01		R2	55	R		*
2.12		2.14	END BRIDGE	B	SLOUGH				1	1						5A	21A	5A		21	5	01		R2	55	R		*
2.33		2.35	INTRSECTN	L	NEAL RD SE	CO		N																				
2.88		2.90	INTRSECTN	B	SE 3RD ST	CO		N																				
2.99		3.01	MP MARKER	R	3																							
3.00		3.02	BEG BRIDGE	B	CREEK	ST			1	1						$$C	29A	$$C		29	5	01		R2	55	R		*
					BRDG NUM 203/012																							
3.01		3.03	END BRIDGE	B	CREEK				1	1						5A	21A	5A		21	5	01		R2	55	R		*
3.63		3.65	INTRSECTN	B	NE 8TH ST	CO		N																				
3.76		3.78	BEG BRIDGE	B	GRIFFIN CREEK	ST			1	1						$$C	36P	$$C		36	5	01		R2	55	R		*
					BRDG NUM 203/014																							
3.78		3.80	END BRIDGE	B	GRIFFIN CREEK				1	1						5A	21A	5A		21	5	01		R2	55	R		*
3.83		3.85	INTRSECTN	R	NE 11TH ST	CO		N																				
3.96		3.98	MP MARKER	R	4																							
4.14		4.16	INTRSECTN	R	NE 16TH ST	CO		N																				
4.36		4.38	INTRSECTN	R	324TH WAY NE	CO		N																				
4.66		4.68	INTRSECTN	R	NE 24TH ST	CO		N																				
4.94		4.96	MP MARKER	R	5																							
5.10		5.12							1	1						5A	21A	5A		21	5	01		R2	30	R		*
5.19		5.21	MISC FEATR	R	SGN ENT CARNATION																							
5.20B		5.22	BEG EQ		BEGIN BACK																							
			INTRSECTN	R	NE 32ND ST	CO		Y																				
			INTRSECTN	L	NE TOLT HILL RD	CO		Y																				
5.20		5.23	EQUATION		005.21B=005.20																							
5.23		5.26	ENTER CITY		CARNATION				1	1						$$W	32P	$$W		32	5	01	0155	R2	30	R	P	*
			BEG BRIDGE	B	TOLT RIVER	ST																						
					BRDG NUM 203/016																							
5.28		5.31	END BRIDGE	B	TOLT RIVER				1	1						5A	20A	5A		20	3	02	0155	R2	30	R	P	*
5.32		5.35	END ST	I	FALL CITY CARNATION RD				1	1						2A	21A	2A		21	3	02	0155	R2	30	R	P	*
			BEG ST	I	TOLT AVE																							
			INTRSECTN	L	CITY ST	CT		N																				
5.54		5.57							1	1						3A	31A	$$C		31	3	02	0155	R2	30	R	P	*
5.62		5.65							1	1						2A	31A	C		31	3	02	0155	R2	30	R	P	*
5.71		5.74	INTRSECTN	L	NE 40TH ST	CT		Y	1	1						$$C	40A	C		40	3	02	0155	R2	30	R	P	*
5.73		5.76	INTRSECTN	R	BLANCHE ST	CT		Y																				
5.81		5.84	INTRSECTN	R	MYRTLE ST	CT		Y																				
5.89		5.92	INTRSECTN	R	EUGENE ST	CT		Y	1	1						C	40A	C		40	3	02	0155	R2	30	R	B	*
5.97		6.00	INTRSECTN	B	ENTWISTLE ST	CT		Y	1	1						C	48A	C		48	3	02	0155	R2	30	R	B	*
5.98		6.01	MP MARKER	R	6																							
6.03		6.06	INTRSECTN	B	BIRD ST	CT		Y																				
6.07		6.10	INTRSECTN	B	COMMERCIAL ST	CT		Y	1	1						C	40A	C		40	3	02	0155	R2	30	R	B	*
6.13		6.16	INTRSECTN	B	RUTHERFORD ST	CT		Y	1	1						C	42A	10A		42	3	02	0155	R2	30	R	B	*
6.18		6.21	MISC FEATR	B	PED XING		PC																					

SR 203 MAINLINE STATE ROUTE - SRSH COUNTY KING DOT DISTRICT 1

SRMP	B	ARM	FEATURE	D	LR	DESCRIPTION	BRIDGE-UXING-XROAD-OW	TC	L	NBR LNS D	I	DECREAS/DIV LFT SHD W/S	RDY W/S	RHT SHD W/S	MEDIAN-WD/S	BR	INCRES/UNDI LFT SHD W/S	RDY W/S	RHT SHD W/S	SPC USE LNS WID	TOT RDY WID	MTCE A	SE	CITY NBR	ST FC	LEGAL SPEED D	IB	T R	P K	S T
										WIDTH AND SURFACE INFORMATION												CLASSIFICATIONS								
				:DIRECTION TO INVENTORY																										
				: :LEFT/RIGHT INDICATOR																										
6.19		6.22	END ST	I		TOLT AVE				1	1						3A	20A	10A		20	3	02	0155	R2		30	R	P	*
			BEG ST	I		CARNATION-DUVALL RD																								
			INTRSECTN		B	MORRISON ST	CT		Y																					
6.25		6.28	LEAVE CITY			CARNATION				1	1						3A	20A	10A		20	3	02	$$$$	R2		45	R	$	*
6.27		6.30								1	1						3A	20A	3A		20	3	02		R2		45	R		*
6.37		6.40	MISC FEATR		L	SGN ENT CARNATION																								
6.52		6.55	INTRSECTN		B	NE 55TH ST	CO		N																					
6.73		6.76								1	1						3A	21A	3A		21	3	02		R2		45	R		*
6.75		6.78	INTRSECTN		B	NE 60TH ST	CO		N																					
6.78		6.81								1	1						3A	21A	3A		21	3	02		R2		55	R		*
7.00		7.03	MP MARKER		R	7																								
			INTRSECTN		L	CARNATION FARM RD	CO		N																					
7.52		7.55								1	1						3A	24A	3A		24	3	02		R2		55	R		*
7.61		7.64								1	1						8A	24A	8A		24	3	02		R2		55	R		*
7.62		7.65	BEG BRIDGE	B		DRAINAGE CHANNEL	ST			1	1						$$W	40P	$$W		40	3	02		R2		55	R		*
						BRDG NUM 203/018																								
7.63		7.66	END BRIDGE	B		DRAINAGE CHANNEL				1	1						8A	24A	8A		24	3	02		R2		55	R		*
7.67		7.70	INTRSECTN		R	NE 77TH ST	CO		N																					
7.82		7.85								1	1						2A	24A	2A		24	3	02		R2		55	R		*
7.88		7.91								1	1						2A	21A	2A		21	3	02		R2		55	R		*
8.01		8.04	MP MARKER		R	8																								
8.12		8.15	BEG BRIDGE	B		HARRIS CREEK	ST			1	1						$$C	30A	$$C		30	3	02		R2		55	R		*
						BRDG NUM 203/020																								
8.13		8.16	END BRIDGE	B		HARRIS CREEK				1	1						2A	21A	2A		21	3	02		R2		55	R		*
8.21		8.24	INTRSECTN		R	NE 88TH ST	CO		N																					
8.67		8.70								1	1						2B	21B	2B		21	3	02		R2		55	R		*
8.82		8.85	INTRSECTN		R	LAKE JOY RD	CO		Y																					
8.84		8.87	BEG BRIDGE	B		DRAINAGE CREEK	ST																							
						BRDG NUM 203/022.25																								
8.85		8.88	END BRIDGE	B		DRAINAGE CREEK																								
8.92		8.95	ENT/EXIT		L	PUBLIC FISHING	ST		N	1	1						2A	21A	2A		21	3	02		R2		55	R		*
9.03B		9.06	BEG EQ			BEGIN BACK																								
9.03		9.07	EQUATION			009.04B=009.03																								
			MP MARKER		R	9																								
9.56		9.60								1	1						2B	21B	2B		21	3	02		R2		55	R		*
9.63		9.67	INTRSECTN		R	FAY RD	CO		Y																					
9.66		9.70	BEG BRIDGE	B		DRAINAGE CHANNEL	ST			1	1						$$C	36B	$$C		36	3	02		R2		55	R		*

INTERSECTION DETAIL

SRMP	B	ARM	TURN LANES L NEAR LGT	WD	R NEAR LGT	WD	L FAR LGT	WD	R FAR LGT	WD	ACCELERATION LANES LEFT-- LGT	WD	L-CNTR LGT	WD	R-CNTR LGT	WD	RIGHT- LGT	WD
6.19		6.22					.03	12										

SR 203 MAINLINE STATE ROUTE - SRSH COUNTY KING DOT DISTRICT 1

SRMP	B ARM	FEATURE	D	LR	DESCRIPTION	BRIDGE/UXING/XROAD OW	TC	L	NBR LNS D	I	DECREAS/DIV LFT SHD W/S	RDY W/S	RHT SHD W/S	MEDIAN WD/S	BR	INCRES/UNDI LFT SHD W/S	RDY W/S	RHT SHD W/S	SPC USE LNS WID	TOT RDY WID	MTCE A	SE	CITY NBR	ST FC	LEGAL SPEED D	IB	T R	P K	S T
9.66	9.70				BRDG NUM 203/024				1	1						C	36B	C		36	3	02		R2	55	R		*
9.67	9.71	END BRIDGE B			DRAINAGE CHANNEL				1	1						2B	21B	2B		21	3	02		R2	55	R		*
9.70	9.74	ENT/EXIT		L	PUBLIC FISHING	ST		N																				
9.75	9.79								1	1						2A	21A	2A		21	3	02		R2	55	R		*
9.85	9.89	INTRSECTN		R	296TH AVE NE	CO		N																				
10.00	10.04	MP MARKER		R	10																							
10.14	10.18	BEG BRIDGE B			WEISS CREEK	ST																						
					BRDG NUM 203/025C																							
10.15	10.19	END BRIDGE B			WEISS CREEK																							
10.80	10.84	BEG BRIDGE B			DRAINAGE CREEK	ST																						
					BRDG NUM 203/025.25																							
10.81	10.85	END BRIDGE B			DRAINAGE CREEK																							
11.00	11.04	MP MARKER		R	11																							
12.00	12.04	MP MARKER		R	12																							
12.03B	12.07	BEG EQ			BEGIN BACK																							
		INTRSECTN		L	268TH AVE	CO		N																				
12.03	12.08	EQUATION			012.04B=012.03				1	1						4A	22A	4A		22	3	02		R2	55	R		*
12.28	12.33	BEG BRIDGE B			DRAINAGE RELIEF	ST																						
					BRDG NUM 203/025.55																							
12.29	12.34	END BRIDGE B			DRAINAGE RELIEF																							
12.62	12.67	INTRSECTN		L	NE 124TH ST	CO		Y																				
		INTRSECTN		R	NOVELTY RD	CO		Y																				
12.65	12.70	WYE CONN		R	NOVELTY RD	CO		Y																				
12.77	12.82	BEG BRIDGE B			CATTLE XING	ST			1	1						$$C	36A	$$C		36	3	02		R2	55	R		*
					BRDG NUM 203/026																							
12.78	12.83	END BRIDGE B			CATTLE XING				1	1						4A	22A	4A		22	3	02		R2	55	R		*
12.99	13.04	MP MARKER		R	13																							
13.58	13.63	INTRSECTN		L	NE 137TH ST	CO		N																				
13.78	13.83								1	1						4A	23A	4A		23	3	02		R2	55	R		*
13.80	13.85	ENTER CITY			DUVALL				1	1						4A	23A	4A		23	3	02	0335	R2	55	R	P	*
13.86	13.91	WYE CONN		R	SHOPPING CENTER	PV		Y																				
13.87	13.92	ENT/EXIT		R	SHOPPING CENTER	PV		Y																				
13.96	14.01	INTRSECTN		B	NE BIG ROCK RD	CT	SG	Y																				
14.00	14.05	MP MARKER		R	14																							
14.09	14.14	INTRSECTN		R	NE 143RD PL	CT		Y																				

INTERSECTION DETAIL

SRMP	B ARM	TURN LANES L NEAR LGT	WD	R NEAR LGT	WD	L FAR LGT	WD	R FAR LGT	WD	ACCELERATION LANES LEFT LGT	WD	L-CNTR LGT	WD	R-CNTR LGT	WD	RIGHT LGT	WD
13.86	13.91			.03	12												
13.87	13.92					.03	12										
13.96	14.01	.03	12	.07	12	.03	12										

SR 203 MAINLINE STATE ROUTE - SRSH COUNTY KING DOT DISTRICT 1

SRMP	B	ARM	FEATURE	D	LR	DESCRIPTION	BRIDGE/UXING/XROAD OW	TC	L	NBR LNS D	I	DECREAS/DIV LFT SHD W/S	RDY W/S	RHT SHD W/S	MEDIAN WD/S	BR	INCRES/UNDI LFT SHD W/S	RDY W/S	RHT SHD W/S	SPC USE LNS WID	TOT RDY WID	MTCE A	SE	CITY NBR	ST FC	LEGAL SPEED D	IB	T R	P K	S T
14.21		14.26	LEAVE CITY			DUVALL				1	1						4A	23A	4A		23	3	02	$$$$	R2	55	R	$	*
14.25		14.30	MISC FEATR		R	SGN ENT DUVALL																							
14.26B		14.31	BEG EQ			BEGIN BACK																							
14.26		14.33	EQUATION			014.28B=014.26																							
14.27		14.34	ENTER CITY			DUVALL				1	1						4A	23A	4A		23	3	02	0335	R2	30	R	P	*
14.45		14.52	END ST	I		CARNATION-DUVALL RD																							
			BEG ST	I		MAIN ST																							
			INTRSECTN		R	KENNEDY DR	CT		Y																				
14.63		14.70	INTRSECTN		R	VALLEY ST	CT		Y																				
14.74		14.81	INTRSECTN		R	NE RING ST	CT		Y																				
14.75		14.82	BEG SU LN		C	TWO WAY TURN	12A			1	1						$$C	32A	$$C	12	44	3	02	0335	R2	30	R	P	*
14.76		14.83	END SU LN		C	TWO WAY TURN	12A			1	1						C	44A	C	$$$	44	3	02	0335	R2	30	R	P	*
14.78		14.85	INTRSECTN		B	STEPHENS ST	CT		Y	1	1						C	56A	C		56	3	02	0335	R2	30	R	B	*
14.83		14.90	INTRSECTN		B	STELLA ST	CT		Y																				
14.88		14.95	INTRSECTN		B	CHERRY ST	CT		Y																				
14.94		15.01	INTRSECTN		R	STEWART ST	CT		Y																				
14.99		15.06	MP MARKER		R	15																							
			INTRSECTN		L	WOODINVILLE-DUVALL RD	CT	SG	Y																				
15.00		15.07	END ST	I		MAIN ST				1	1						C	56A	C		56	3	02	0335	R2	30	R	B	$
			INTRSECTN		R	VIRGINIA ST	CT	SG	Y																				
15.05		15.12	LEAVE CITY			DUVALL				1	1						4A	23A	4A		23	3	02	$$$$	R2	30	R	$	
15.09		15.16	MISC FEATR		L	SGN ENT DUVALL																							
15.11		15.18	INTRSECTN		R	NE CHERRY VALLEY RD	CO		N	1	1						4A	22A	4A		22	3	02		R2	30	R		
15.20		15.27								1	1						4A	22A	4A		22	3	02		R2	55	R		
15.24		15.31	ENT/EXIT		L	PUBLIC FISHING	ST		N																				
15.68		15.75	BEG BRIDGE	B		SLOUGH	ST			1	1						$$C	36A	$$C		36	3	02		R2	55	R		
						BRDG NUM 203/028																							
15.69		15.76	END BRIDGE	B		SLOUGH				1	1						2A	22A	2A		22	3	02		R2	55	R		
16.00		16.07	MP MARKER		R	16																							
16.10		16.17	BEG BRIDGE	B		SLOUGH	ST			1	1						$$C	36P	$$C		36	3	02		R2	55	R		
						BRDG NUM 203/029																							
16.11		16.18	END BRIDGE	B		SLOUGH				1	1						2A	22A	2A		22	3	02		R2	55	R		
16.30		16.37	BEG BRIDGE	B		SLOUGH	ST			1	1						$$W	32A	$$W		32	3	02		R2	55	R		
						BRDG NUM 203/030																							
16.31		16.38	END BRIDGE	B		SLOUGH				1	1						2A	22A	2A		22	3	02		R2	55	R		
16.50B		16.57	BEG EQ			BEGIN BACK																							

INTERSECTION DETAIL

SRMP	B	ARM	TURN LANES L NEAR LGT	WD	R NEAR LGT	WD	L FAR LGT	WD	R FAR LGT	WD	ACCELERATION LANES LEFT LGT	WD	L-CNTR LGT	WD	R-CNTR LGT	WD	RIGHT LGT	WD
14.78		14.85	.02	12			.02	12										
14.99		15.06	.04	12					.03	14								

SR 203 MAINLINE STATE ROUTE - SRSH COUNTY KING DOT DISTRICT 1

SRMP	B	ARM	FEATURE	D	LR	DIRECTION TO INVENTORY / LEFT/RIGHT INDICATOR / DESCRIPTION	BRIDGE-UXING-XROAD-OW	TC	L	NBR LNS D	I	DECREAS/DIV LFT SHD W/S	RDY W/S	RHT SHD W/S	MEDIAN-WD/S	BR	INCRES/UNDI LFT SHD W/S	RDY W/S	RHT SHD W/S	SPC USE LNS WID	TOT RDY WID	MTCE A	SE	CITY NBR	ST FC	LEGAL SPEED D	IB	T R	P K	S T
16.50		16.58	EQUATION			016.51B=016.50				1	1						$$C	36B	$$C		36	3	02		R2		55	R		
			BEG BRIDGE B			SLOUGH	ST																							
						BRDG NUM 203/031																								
16.51		16.59	END BRIDGE B			SLOUGH				1	1						2A	22A	2A		22	3	02		R2		55	R		
17.00		17.08	MP MARKER	R		17																								
17.07		17.15	BEG BRIDGE B			SLOUGH	ST			1	1						$$C	36P	$$C		36	3	02		R2		55	R		
						BRDG NUM 203/032																								
17.09		17.17	END BRIDGE B			SLOUGH				1	1						4A	22A	4A		22	3	02		R2		55	R		
17.22		17.30	BEG BRIDGE B			CHERRY CREEK	ST			1	1						$$C	36A	$$C		36	3	02		R2		55	R		
						BRDG NUM 203/033																								
17.24		17.32	END BRIDGE B			CHERRY CREEK				1	1						4A	22A	4A		22	3	02		R2		55	R		
17.30		17.38	INTRSECTN	R		288TH AVE NE	CO		N																					
17.99		18.07	END CTLSEC			CONTROL SECTION 1750																								
			LEAVE CO			KING																								

SR 203 MAINLINE STATE ROUTE - SRSH COUNTY SNOHOMISH DOT DISTRICT 1

SRMP	B	ARM	FEATURE	DIRECTION TO INVENTORY / LEFT/RIGHT INDICATOR	DESCRIPTION	BRIDGE-UXING-XROAD-OW	TC	L	NBR LNS D	I	DECREAS/DIV LFT SHD W/S	RDY W/S	RHT SHD W/S	MEDIAN-WD/S	BR	INCRES/UNDI LFT SHD W/S	RDY W/S	RHT SHD W/S	SPC USE LNS WID	TOT RDY WID	MTCE A	SE	CITY NBR	ST FC	LEGAL SPEED D	IB	T R	P K	S T
17.99		18.07	ENTER CO		SNOHOMISH				1	1						8A	22A	8A		22	3	02		R2	55	L			
			BEG CTLSEC		CONTROL SECTION 3136																								
			MP MARKER	R	18																								
			MISC FEATR	R	SGN ENT SNOHOMISH COUNTY																								
			MISC FEATR	L	SGN ENT KING COUNTY																								
18.23		18.31	BEG BRIDGE	B	PEDESTRIAN PATH	ST																							
					BRDG NUM 203/101.25																								
18.24		18.32	END BRIDGE	B	PEDESTRIAN PATH																								
18.53		18.61	INTRSECTN	R	CHERRY VALLEY RD	CO		N																					
19.00		19.08	MP MARKER	R	19																								
19.42		19.50	BEG BRIDGE	B	DRAINAGE RELIEF	ST																							
					BRDG NUM 203/101.55																								
19.43		19.51	END BRIDGE	B	DRAINAGE RELIEF																								
19.50		19.58	BEG BRIDGE	B	DRAINAGE CREEK	ST																							
					BRDG NUM 203/101.75																								
19.51		19.59	END BRIDGE	B	DRAINAGE CREEK																								
19.97		20.05	MP MARKER	R	20																								
20.74		20.82	INTRSECTN	R	HIGHROCK RD	CO		N																					
			INTRSECTN	L	203RD ST SE	CO		N																					
20.88B		20.96	BEG EQ		BEGIN BACK				1	1						$$C	36A	$$C		36	3	02		R2	55	L			
			BEG BRIDGE	B	OVERFLOW SLOUGH	ST																							
					BRDG NUM 203/103																								
20.88		20.97	EQUATION		020.89B=020.88																								
20.90		20.99	END BRIDGE	B	OVERFLOW SLOUGH				1	1						8A	22A	8A		22	3	02		R2	55	L			
21.00		21.09	MP MARKER	R	21																								
21.99		22.08	MP MARKER	R	22																								
22.05		22.14	BEG BRIDGE	B	DRAINAGE OVERFLOW	ST			1	1						$$C	26P	$$C		26	3	02		R2	55	L			
					BRDG NUM 203/104																								
22.07		22.16	END BRIDGE	B	DRAINAGE OVERFLOW				1	1						8A	22A	8A		22	3	02		R2	55	L			
22.36		22.45	INTRSECTN	R	N HIGH ROCK RD	CO		Y																					
22.38		22.47	INTRSECTN	L	TUALCO RD	CO		Y																					
23.00		23.09	MP MARKER	R	23																								
23.01		23.10	INTRSECTN	R	BEN HOWARD RD	CO		N	1	1						8B	21A	8B		21	3	02		R2	55	L			
23.04		23.13	BEG BRIDGE	B	HASKELL SLOUGH	ST			1	1						$$C	28P	$$C		28	3	02		R2	55	L			
					BRDG NUM 203/105																								
23.09		23.18	END BRIDGE	B	HASKELL SLOUGH				1	1						8A	22A	8A		22	3	02		R2	55	L			
23.15		23.24	INTRSECTN	R	168TH ST SE	CO		N																					
23.20		23.29	BEG BRIDGE	B	SKYKOMISH RIVER	ST			1	1						$$C	28P	$$C		28	3	02		R2	55	L			
					BRDG NUM 203/106																								
23.26		23.35	ENTER CITY		MONROE				1	1						C	28P	C		28	3	02	0790	R2	55	L		P	
23.31		23.40	END BRIDGE	B	SKYKOMISH RIVER				1	1						6A	22A	6A		22	3	02	0790	R2	55	L		P	
23.32		23.41							1	1						6A	22A	6A		22	3	02	0790	R2	25	L		P	
23.33		23.42	MISC FEATR	R	SGN ENT MONROE																								

SR 203 MAINLINE STATE ROUTE - SRSH COUNTY SNOHOMISH DOT DISTRICT 1

SRMP	B ARM	FEATURE	D	LR	DESCRIPTION	BRIDGE/UXING/XROAD OW	TC	L	NBR LNS D	I	DECREAS/DIV LFT SHD W/S	RDY W/S	RHT SHD W/S	MEDIAN WD/S	BR	INCRES/UNDI LFT SHD W/S	RDY W/S	RHT SHD W/S	SPC USE LNS WID	TOT RDY WID	MTCE A	SE	CITY NBR	ST FC	LEGAL SPEED D	IB	T R	P K	S T
23.35	23.44								1	1						6A	22A	6A		22	3	02	0790	R2	25	L	P		
23.42	23.51	BEG ST	I		LEWIS ST				1	1						6A	22A	6A		22	3	02	0790	R2	25	L	B	*
		INTRSECTN		L	SUMAC DR	CT		Y																					
23.44	23.53								1	1						$$C	52A	8A		52	3	02	0790	R2	25	L	B	*
23.48	23.57								1	1	C	22A	C	12S		C	22A	$$C		44	3	02	0790	R2	25	L	B	*
23.52	23.61	MED XING		C	OFFICIAL																								
23.56	23.65	INTRSECTN		L	POWELL ST	CT		Y																					
		INTRSECTN		C	MEDIAN XROAD	ST		Y																					
23.62	23.71	MED XING		C	OFFICIAL																								
23.68	23.77	MED XING		C	OFFICIAL																								
23.72	23.81	MED XING		C	OFFICIAL																								
23.77	23.86	BEG SU LN		C	TWO WAY TURN	12A			1	1	$	$$$	$	$$$$		C	44A	C	12	56	3	02	0790	R2	25	L	B	*
		INTRSECTN		B	MC DOUGALL ST	CT		Y																					
23.86	23.95	END SU LN		C	TWO WAY TURN	12A			1	1						C	56A	C	$$$	56	3	02	0790	R2	25	L	B	*
		INTRSECTN		B	FREMONT ST	CT		Y																					
23.92	24.01	INTRSECTN		B	MAIN ST	CT	SG	Y																					
24.00	24.09	MP MARKER		B	24																								
		INTRSECTN		B	HILL ST	CT		Y																					
24.02	24.11								1	1						C	46A	C		46	3	02	0790	R2	25	L	P	*
24.03	24.12								2	2						C	60A	C		60	3	02	0790	R2	25	L	P	*
24.04	24.13	RR XING		B	NUM 84563J GRADE																								
24.05	24.14	RR XING		B	NUM 84564R GRADE																								
24.08	24.17								2	2						C	60A	C		60	3	02	0790	R2	25	L	B	*
24.10	24.19	INTRSECTN		R	STRETCH ST	CT		Y																					
24.17	24.26	END ST	I		LEWIS ST																								
		INTRSECTN		B	SR 2	ST	SG	Y																					
		END CTLSEC			CONTROL SECTION 3136																								
		END ROUTE																											

INTERSECTION DETAIL

SRMP	B ARM	TURN LANES L NEAR LGT	WD	R NEAR LGT	WD	L FAR LGT	WD	R FAR LGT	WD	ACCELERATION LANES LEFT LGT	WD	L-CNTR LGT	WD	R-CNTR LGT	WD	RIGHT LGT	WD
23.92	24.01	.03	12			.03	12										
24.00	24.09	.02	12			.02	12										
24.17	24.26	.03	12														

SR 204 MAINLINE STATE ROUTE - SRSH COUNTY SNOHOMISH DOT DISTRICT 1

SRMP	B	ARM	FEATURE	D	LR	DESCRIPTION	BRIDGE/UXING/XROAD/OW	TC	L	NBR/LNS/D	I	DECREAS/DIV LFT SHD W/S	RDY W/S	RHT SHD W/S	MEDIAN/WD/S	BR	INCRES/UNDI LFT SHD W/S	RDY W/S	RHT SHD W/S	SPC/USE/LNS/WID	TOT RDY WID	MTCE A	SE	CITY NBR	ST FC	LEGAL SPEED D	IB	T R	P K	S T
0.00B		0.00	BEG ROUTE			MAIN ROUTE				1	1						4A	24A	4A		24	3	01		U2		55	L		
						SR 2 TO SR 9																								
			BEG EQ			BEGIN BACK																								
			BEG CTLSEC			CONTROL SECTION 3137																								
			UXING	B		SR 2	ST																							
						BRDG NUM 002/007N																								
0.01B		0.01	UXING	B		SR 2 E BND TO HEWITT	ST																							
						BRDG NUM 002/008E-E																								
0.02B		0.02	UXING	B		SR 2 EBN TO SR 204	ST																							
						BRDG NUM 002/007E-E																								
0.00		0.03	EQUATION			000.03B=000.00				1	1						8A	22A	8A		22	3	01		U2		55	L		
			INTRSECTN		B	HEWITT AVE	CO	SS	Y																					
0.02		0.05	UXING	B		HEWITT AVE RAMP	ST																							
						BRDG NUM 002/007W-W																								
0.10		0.13	MISC FEATR		L	GORE (SR 2 S200221)																								
0.16		0.19	OFF RAMP		L	SR 2 WB	ST		Y																					
			MISC FEATR		R	GORE (P100209)																								
0.20		0.23	BEG SU LN		R	CLIMBING 12A				1	1						8A	22A	8A	12	34	3	01		U2		55	L		
			ON RAMP		R	SR 2 EB	ST		Y																					
0.26		0.29								1	1						8A	22A	10A	12	34	3	01		U2		55	L		
0.34		0.37	INTRSECTN		L	SUNNYSIDE BLVD	CO		N																					
0.52		0.55	INTRSECTN		R	71ST AVE SE	CO		N																					
0.70		0.73	MISC FEATR		L	COMMUNITY TRANSIT STOP																								
0.72		0.75	INTRSECTN		B	10TH ST SE	CO		Y																					
0.74		0.77	MISC FEATR		R	COMMUNITY TRANSIT STOP																								
0.99		1.02	MP MARKER		R	1																								
1.44		1.47	INTRSECTN		L	81ST AVE SE	CO		Y																					
1.45		1.48	MISC FEATR		R	COMMUNITY TRANSIT STOP																								
1.99		2.02	INTRSECTN		R	MARKET PL	CO		N																					
2.00		2.03								1	1						30A	22A	10A	12	34	3	01		U2		55	L		
2.02		2.05	WYE CONN		R	MARKET PL	CO		N																					
2.03		2.06	MP MARKER		R	2																								
2.18		2.21	MISC FEATR		R	COMMUNITY TRANSIT STOP				2	2						9A	70A	12A	12	82	3	01		U2		35	L		
2.25		2.28	END SU LN		R	CLIMBING 12A				2	2						9A	72A	10A	$$$	72	3	01		U2		35	L		
			INTRSECTN		B	91ST AVE NE	CO	SG	Y																					

INTERSECTION DETAIL

SRMP	B	ARM	TURN LANES L NEAR LGT	WD	R NEAR LGT	WD	L FAR LGT	WD	R FAR LGT	WD	ACCELERATION LANES LEFT-- LGT	WD	L-CNTR LGT	WD	R-CNTR LGT	WD	RIGHT- LGT	WD
0.34		0.37	.04	12											.02	12		
0.72		0.75	.03	12			.03	12										
1.44		1.47	.03	12														
2.25		2.28	.04	12			.03	12										

SR 204 MAINLINE STATE ROUTE - SRSH COUNTY SNOHOMISH DOT DISTRICT 1

SRMP	B ARM	FEATURE	D	LR	DIRECTION TO INVENTORY / LEFT/RIGHT INDICATOR / DESCRIPTION	BRIDGE/UXING/XROAD OW	TC	L	NBR LNS D	I	DECREAS/DIV LFT SHD W/S	RDY W/S	RHT SHD W/S	MEDIAN WD/S	BR	INCRES/UNDI LFT SHD W/S	RDY W/S	RHT SHD W/S	SPC USE LNS WID	TOT RDY WID	MTCE A	SE	CITY NBR	ST FC	LEGAL SPEED D	IB	T R	P K	S T
2.33	2.36	WYE CONN	B		SR 9	ST		Y	2	2						9A	72A	10A		72	3	01		U2		35	L		
2.35	2.38	INTRSECTN	B		SR 9	ST	SG	Y																					
		END CTLSEC			CONTROL SECTION 3137																								
		END ROUTE																											

INTERSECTION DETAIL

SRMP	B ARM	TURN LANES L NEAR LGT WD	R NEAR LGT WD	L FAR LGT WD	R FAR LGT WD	ACCELERATION LANES LEFT-- LGT WD	L-CNTR LGT WD	R-CNTR LGT WD	RIGHT- LGT WD
2.35	2.38	.04 24							

SR 205 MAINLINE INTERSTATE - ISSH COUNTY CLARK DOT DISTRICT 4

SRMP	B	ARM	FEATURE	D	LR	DESCRIPTION	BRIDGE/UXING/XROAD OW	TC	L	NBR LNS D	I	DECREAS/DIV LFT SHD W/S	RDY W/S	RHT SHD W/S	MEDIAN WD/S	BR	INCRES/UNDI LFT SHD W/S	RDY W/S	RHT SHD W/S	SPC USE LNS WID	TOT RDY WID	MTCE A	SE	CITY NBR	ST FC	LEGAL SPEED D	IB	T R	P K	S T
26.59		0.00	BEG ROUTE			MAIN ROUTE				4	4	W	68P		12P	JE		68P	W		136	1	01	1350	U5		60	R	P
						OREGON ST LINE TO SR 5																								
			ENTER CITY			VANCOUVER																								
			BEG CTLSEC			CONTROL SECTION 0606																								
			TRAF RCDR	B		OR04 0																								
			MISC FEATR	B		BEGIN ON BRIDGE																								
			BEG BRIDGE	B		COLUMBIA RIVER-SR 14	ST																							
						BRDG NUM 205/001																								
26.84		0.25	ON RAMP		L	SR 14	ST		Y																					
26.90		0.31	OFF RAMP		R	SR 14	ST		Y																					
27.00		0.41	MP MARKER		B	27																								
27.09		0.50	END BRIDGE	B		COLUMBIA RIVER-SR 14				3	4	A	68P		12P	JE		68P	W		136	1	01	1350	U5		60	R	P
			END CTLSEC			CONTROL SECTION 0606																								
			BEG CTLSEC			CONTROL SECTION 0607																								
			BEG BRIDGE	B		COLUMBIA RIVER	ST																							
						BRDG NUM 205/001.1																								
27.10		0.51	END BRIDGE	B		COLUMBIA RIVER				3	4	10A	36P		32A	JE		48P	10A		84	1	01	1350	U5		60	R	P
27.15		0.56	MISC FEATR		L	GORE (S502684)																								
			MISC FEATR		R	GORE (P502690)																								
27.23		0.64	UXING	B		S-E RAMP	ST																							
						BRDG NUM 205/003S-E																								
27.24		0.65	BEG BRIDGE	B		E-N RAMP	ST			3	4	$$W	46P		32P	JE		58P	$$W		104	1	01	1350	U5		60	R	P
						BRDG NUM 205/003																								
27.25		0.66	END BRIDGE	B		E-N RAMP				3	4	10A	36P		32A	JE		48P	10A		84	1	01	1350	U5		60	R	P
27.36		0.77								3	4	10A	36P	10A	40S	JE	10A	48P	10A		84	1	01	1350	U5		60	R	P
27.48		0.89	MISC FEATR		L	GORE (R102769)																								
27.50		0.91	MISC FEATR		R	GORE (Q102762)																								
27.55		0.96								3	4	10A	36P	10A	44S	DE	10A	48P	10A		84	1	01	1350	U5		60	R	P
27.58		0.99								3	4	10A	36P	10A	46S	DE	10A	48P	10A		84	1	01	1350	U5		60	R	P
27.62		1.03	BEG SU LN		R	AUXILIARY		12A		3	4	10A	36P	10A	46S	DE	10A	48P	10A	12	96	1	01	1350	U5		60	R	P
			ON RAMP		R	SR 14	ST		Y																					
27.69		1.10	BEG SU LN		L	AUXILIARY		12P		3	4	10A	36P	10A	46S	DE	10A	48P	10A	24	108	1	01	1350	U5		60	R	P
			OFF RAMP		L	SR 14	ST		Y																					
27.83		1.24	UXING	B		SE 10TH ST	ST			3	4	10A	36P	10A	52S	DE	10A	48P	10A	24	108	1	01	1350	U5		60	R	P
						BRDG NUM 205/006																								
27.93		1.34	CHG SU LN		L	AUXILIARY		12A		3	4	10A	36P	10A	52S	DE	10A	48P	10A	12	96	1	01	1350	U5		60	R	P
			END SU LN		R	AUXILIARY		12A																						
			OFF RAMP		R	MILL PLAIN RD	ST		Y																					
28.00		1.41	MP MARKER		B	28																								
28.01		1.42	END SU LN		L	AUXILIARY		12A		3	4	10A	36P	10A	52S	DE	10A	48P	10A	$$$	84	1	01	1350	U5		60	R	P
			ON RAMP		L	MILL PLAIN RD	ST		Y																					
			MISC FEATR		R	GORE (P102793)																								
28.12		1.53	MISC FEATR		L	GORE (S102801)																								

SR 205 MAINLINE INTERSTATE - ISSH COUNTY CLARK DOT DISTRICT 4

SRMP	B	ARM	FEATURE	D	LR	DESCRIPTION	BRIDGE/UXING/XROAD OW	TC	L	NBR LNS D	I	DECREAS/DIV LFT SHD W/S	RDY W/S	RHT SHD W/S	MEDIAN WD/S	BR	INCRES/UNDI LFT SHD W/S	RDY W/S	RHT SHD W/S	SPC USE LNS WID	TOT RDY WID	MTCE A	SE	CITY NBR	ST FC	LEGAL SPEED D	IB	T R	P K	S T
28.14		1.55								3	3	10A	36P	10A	66S	DE	10A	36P	10A		72	1	01	1350	U5	60		R	P	
28.33		1.74	UXING	B		SE MILL PLAIN RD	ST			3	3	10A	36P	6A	80S	DE	6A	36P	10A		72	1	01	1350	U5	60		R	P	
						BRDG NUM 205/008																								
28.53		1.94	MISC FEATR		L	GORE (R102866)				3	3	10A	36P	6A	100S	DE	6A	36P	10A		72	1	01	1350	U5	60		R	P	
28.55		1.96	MISC FEATR		R	GORE (Q102892)																								
28.66		2.07	OFF RAMP		L	MILL PLAIN RD	ST		Y																					
28.83		2.24	UXING	B		NE 9TH ST	ST			3	3	10A	36P	6A	128S	DE	6A	36P	10A		72	1	01	1350	U5	60		R	P	
						BRDG NUM 205/010																								
28.84		2.25	TRAF RCDR	B		R051 1																								
28.92		2.33	ON RAMP		R	MILL PLAIN RD	ST		Y																					
29.00		2.41	MP MARKER		B	29																								
29.09		2.50	MISC FEATR	D		SPEED SITE #36																								
29.34		2.75	UXING	B		NE 18TH ST	ST			3	3	10A	36P	6A	78S	DE	6A	36P	10A		72	1	01	1350	U5	60		R	P	
						BRDG NUM 205/014																								
29.57		2.98	MED XING		C	OFFICIAL																								
29.79		3.20	BEG BRIDGE	I		BURTON RD	ST			3	3	$$W	52P	$$W	114O	$$	$$W	52P	$$W		104	1	01	1350	U5	60		R	P	
						BRDG NUM 205/016E																								
			BEG BRIDGE	D		BURTON RD	ST																							
						BRDG NUM 205/016W																								
29.82		3.23	END BRIDGE	I		BURTON RD				3	3	10A	36P	6A	126S	DE	6A	36P	10A		72	1	01	1350	U5	60		R	P	
			END BRIDGE	D		BURTON RD																								
30.00		3.41	MP MARKER		B	30																								
30.05		3.46	OFF RAMP		R	NBCD LANE	ST		Y																					
30.25		3.66	ON RAMP		L	SBCD LANE	ST		Y																					
30.55		3.96	MISC FEATR		R	GORE (CI03005)				3	3	14A	36P	6A	126S	DE	6A	36P	14A		72	1	01	1350	U5	60		R	P	
30.59		4.00	MISC FEATR		L	GORE (CD03165)																								
30.90		4.31	UXING	B		SR 500	ST																							
						BRDG NUM 500/006																								
31.00		4.41	MP MARKER		B	31																								
31.11		4.52	UXING	B		NE FOURTH PLAIN BLVD	ST																							
						BRDG NUM 205/020																								
31.16		4.57	MISC FEATR		R	GORE (CI03037)																								
31.25		4.66	LEAVE CITY			VANCOUVER				3	3	14A	36P	6A	126S	DE	6A	36P	14A		72	1	01	$$$$	U5	60		R	$	
31.27		4.68	MISC FEATR		L	GORE (CD03165)																								
31.49		4.90	ON RAMP		R	NBCD LANE	ST		Y	3	3	14A	36P	6A	126S	DE	6A	36P	10A		72	1	01		U5	60		R		
31.62		5.03								2	2	10A	24P	6A	100S	DE	6A	24P	10A		48	1	01		U5	60		R		
31.65		5.06	OFF RAMP		L	SBCD LANE	ST		Y																					
31.79		5.20	UXING	B		NE 63RD ST	ST			2	2	10A	24P	4A	100S	DE	4A	24P	10A		48	1	01		U5	60		R		
						BRDG NUM 205/024																								
32.00		5.41	MP MARKER		B	32																								
32.58		5.99	ON RAMP		L	NE 83RD ST	ST		Y																					
32.61		6.02	UXING	B		NE 78TH ST	ST			2	2	10A	24P	4A	140S	DE	4A	24P	10A		48	1	01		U5	60		R		
						BRDG NUM 205/028																								

SR 205 MAINLINE INTERSTATE - ISSH COUNTY CLARK DOT DISTRICT 4

SRMP	B	ARM	FEATURE	D	LR	DESCRIPTION	BRIDGE/UXING/XROAD OW	TC	L	NBR LNS D	I	DECREAS/DIV LFT SHD W/S	RDY W/S	RHT SHD W/S	MEDIAN WD/S	BR	INCRES/UNDI LFT SHD W/S	RDY W/S	RHT SHD W/S	SPC USE LNS WID	TOT RDY WID	MTCE A	SE	CITY NBR	ST FC	LEGAL SPEED D	IB	T R	P K	S T
32.65		6.06	OFF RAMP		R	NE 83RD ST	ST		Y	2	2	10A	24P	4A	140S	DE	4A	24P	10A		48	1	01		U5	60	R			
32.75		6.16								2	2	10A	24P	4A	140S	DE	4A	24P	14A		48	1	01		U5	60	R			
32.77		6.18	MISC FEATR		R	GORE (P103265)																								
32.87		6.28	ON RAMP		L	NE 83RD ST	ST		Y																					
32.91		6.32	MISC FEATR		L	GORE (S103258)																								
33.00		6.41	MP MARKER		B	33																								
33.04		6.45	UXING	B		NE 83RD ST EB	ST																							
						BRDG NUM 205/030S																								
33.06		6.47	UXING	B		NE 83RD ST WB	ST																							
						BRDG NUM 205/030N																								
33.09		6.50								2	2	10A	24P	4A	94S	DE	4A	24P	10A		48	1	01		U5	60	R			
33.17		6.58	MISC FEATR		L	GORE (S503287)																								
33.26		6.67	MISC FEATR		R	GORE (Q103353)																								
33.35		6.76	MISC FEATR		L	GORE (R103351)																								
33.51		6.92	OFF RAMP		L	NE 83RD ST	ST		Y																					
33.52		6.93	UXING	B		NE 69TH AVE	ST			2	2	10A	24P	4A	80S	DE	4A	24P	10A		48	1	01		U5	60	R			
						BRDG NUM 205/032																								
33.53		6.94	ON RAMP		R	NE 83RD ST	ST		Y																					
34.00		7.41	BEG BRIDGE	I		LP & N RR	ST			2	2	$$C	38P	$$C	145O	$$	$$C	38P	$$C		76	1	01		U5	60	R			
						BRDG NUM 205/034E																								
			MP MARKER		B	34																								
			RR XING	B		NUM 852431U STRUCTURE																								
			BEG BRIDGE	D		LP & N RR	ST																							
						BRDG NUM 205/034W																								
34.04		7.45	END BRIDGE	I		LP & N RR				2	2	10A	24P	4A	145S	DE	4A	24P	10A		48	1	01		U5	60	R			
			END BRIDGE	D		LP & N RR																								
34.29		7.70	BEG BRIDGE	I		ST JOHNS RD	ST			2	2	$$C	38P	$$C	100O	$$	$$C	38P	$$C		76	1	01		U5	60	R			
						BRDG NUM 205/036E																								
			BEG BRIDGE	D		ST JOHNS RD	ST																							
						BRDG NUM 205/036W																								
34.33		7.74	END BRIDGE	I		ST JOHNS RD				2	2	10A	24P	4A	100S	DE	4A	24P	10A		48	1	01		U5	60	R			
			END BRIDGE	D		ST JOHNS RD																								
34.82		8.23	UXING	B		NE 50TH AVE	ST																							
						BRDG NUM 205/038																								
34.84		8.25								2	2	10A	24P	4A	100S	DE	6A	24P	10A		48	1	01		U5	60	R			
34.89		8.30								2	2	10A	24P	4A	100S	GR	6A	24P	10A		48	1	01		U5	60	R			
35.00		8.41	MP MARKER		B	35																								
35.29		8.70								2	2	10A	24P	4A	100S	DE	6A	24P	10A		48	1	01		U5	60	R			
35.30		8.71								2	2	10A	24P	4A	100S	DE	4A	24P	10A		48	1	01		U5	60	R			
35.51		8.92	MED XING		C	OFFICIAL																								
35.65		9.06	UXING	B		NE 119TH ST	ST																							
						BRDG NUM 205/040																								
36.00		9.41	MP MARKER		B	36				2	2	$$C	38P	$$C	125S	DE	4A	24P	10A		62	1	01		U5	60	R			

SR 205 MAINLINE INTERSTATE - ISSH COUNTY CLARK DOT DISTRICT 4

SRMP	B	ARM	FEATURE	D	LR	DESCRIPTION	BRIDGE/UXING/XROAD OW	TC	L	NBR LNS D	I	DECREAS/DIV LFT SHD W/S	RDY W/S	RHT SHD W/S	MEDIAN WD/S	BR	INCRES/UNDI LFT SHD W/S	RDY W/S	RHT SHD W/S	SPC USE LNS WID	TOT RDY WID	MTCE A	SE	CITY NBR	ST FC	LEGAL SPEED D	IB	T R	P K	S T
36.00		9.41	BEG BRIDGE	D		SALMON CREEK	ST			2	2	C	38P	C	125S	DE	4A	24P	10A		62	1	01		U5	60	R			
						BRDG NUM 205/042W																								
36.01		9.42	BEG BRIDGE	I		SALMON CREEK	ST			2	2	C	38P	C	125O	$$	$$C	38P	$$C		76	1	01		U5	60	R			
						BRDG NUM 205/042E																								
36.06		9.47	END BRIDGE	D		SALMON CREEK				2	2	10A	24P	4A	125S	DE	C	38P	C		62	1	01		U5	60	R			
36.07		9.48	END BRIDGE	I		SALMON CREEK				2	2	10A	24P	4A	125S	DE	4A	24P	10A		48	1	01		U5	60	R			
36.27		9.68	ON RAMP		L	NE 134TH ST	ST		Y																					
36.45		9.86	OFF RAMP		R	NE 134TH ST	ST		Y																					
36.58		9.99	MISC FEATR		R	GORE (P103645)																								
36.65		10.06	MISC FEATR		L	GORE (S103627)																								
36.75		10.16	UXING	B		NE 134TH ST	ST																							
						BRDG NUM 205/044																								
36.90		10.31	UXING	B		NE 20TH AVE	ST																							
						BRDG NUM 205/046																								
36.96		10.37	UXING	D		N-N RAMP	ST																							
						BRDG NUM 205/048																								
36.97		10.38	UXING	I		N-N RAMP	ST			2	2	10A	24P	4A	80S	DE	4A	24P	10A		48	1	01		U5	60	R			
						BRDG NUM 205/048																								
37.00		10.41	MP MARKER		B	37																								
37.06		10.47	MISC FEATR		L	GORE (R103714)				2	2	10A	24P	4A	250O	$$	4A	24P	10A		48	1	01		U5	60	R			
37.14		10.55	OFF RAMP		L	NE 134TH ST	ST		Y																					
37.15		10.56	UXING	D		SR 5 NB	ST			2	2	10A	24P	4A	300O		4A	24P	10A		48	1	01		U5	60	R			
						BRDG NUM 005/025E																								
37.16		10.57	UXING	D		SR 5 SB	ST																							
						BRDG NUM 005/025W																								
			END CTLSEC			CONTROL SECTION 0607																								
			END ROUTE																											

SR 206 MAINLINE STATE ROUTE - SRSH COUNTY SPOKANE DOT DISTRICT 6

SRMP	B ARM	FEATURE	D	LR	DESCRIPTION	BRIDGE/UXING/XROAD OW	TC	L	NBR LNS D	I	DECREAS/DIV LFT SHD W/S	RDY W/S	RHT SHD W/S	MEDIAN WD/S	BR	INCRES/UNDI LFT SHD W/S	RDY W/S	RHT SHD W/S	SPC USE LNS WID	TOT RDY WID	MTCE A	SE	CITY NBR	ST FC	LEGAL SPEED D	IB	T R	P K	S T
0.00	0.00	BEG ROUTE			MAIN ROUTE				1	1							C	66A	C		66	1	02		U1		35	R	
					SR 2 TO MT SPOKANE ST PK																								
		BEG CTLSEC			CONTROL SECTION 3238																								
		INTRSECTN		B	SR 2	ST	SG	Y																					
0.03	0.03								2	1							C	66A	C		66	1	02		U1		35	R	
0.04	0.04	INTRSECTN		R	MARKET ST	CO		Y	2	2							C	66A	C		66	1	02		U2		35	R	
0.09	0.09	INTRSECTN		L	CHRIS CT	CO		Y																					
		ENT/EXIT		R	SHOPPING CENTER	PV		Y																					
0.11	0.11								2	1							C	66A	C		66	1	02		U2		35	R	
0.12	0.12	BEG SU LN		C	TWO WAY TURN	13A			2	1							C	42A	C	13	55	1	02		U2		35	R	
0.14	0.14								1	1							C	30A	C	13	43	1	02		U2		35	R	
0.17	0.17								1	1							C	32A	8A	13	45	1	02		U2		35	R	
0.28	0.28								1	1							C	32A	8A	13	45	1	02		R3		35	R	
0.29	0.29	END SU LN		C	TWO WAY TURN	13A			1	1							8A	24A	8A	$$$	24	1	02		R3		35	R	
		INTRSECTN		L	YALE RD	CO		Y																					
0.40	0.40								1	1							8A	24A	8A		24	1	02		R3		45	R	
0.52	0.52	UXING		B	BNSF RR	ST																							
					BRDG NUM 206/003																								
		RR XING		B	NUM 58792K STRUCTURE																								
0.70	0.70	INTRSECTN		L	LOWE RD	CO		Y																					
0.87	0.81	EQUATION			000.81 =000.87																								
0.99	0.93	MP MARKER		R	1																								
1.00	0.94								1	1							8A	24A	8A		24	1	02		R3		50	R	
1.20	1.14	INTRSECTN		L	FAIRVIEW DR	CO		N																					
1.37	1.31	BEG SU LN		C	TWO WAY TURN	12A			1	1							8A	24A	8A	12	36	1	02		R3		50	R	
1.39	1.33	END SU LN		C	TWO WAY TURN	12A			1	1							8A	24A	8A	$$$	24	1	02		R3		50	R	
1.45	1.39	BEG SU LN		L	AUXILIARY	12A			1	1							8A	24A	8A	12	36	1	02		R3		50	R	
		ENT/EXIT		L	MT SPOKANE HIGH SCHOOL	CO		Y																					
1.58	1.52	END SU LN		L	AUXILIARY	12A			1	1							8A	24A	8A	$$$	24	1	02		R3		50	R	
		ENT/EXIT		L	MT SPOKANE HIGH SCHOOL	CO		Y																					
2.00	1.94	MP MARKER		R	2																								
2.37	2.31	INTRSECTN		B	BRUCE RD	CO		Y																					

INTERSECTION DETAIL

SRMP	B ARM	TURN LANES L NEAR LGT WD	R NEAR LGT WD	L FAR LGT WD	R FAR LGT WD	ACCELERATION LANES LEFT-- LGT WD	L-CNTR LGT WD	R-CNTR LGT WD	RIGHT- LGT WD
0.00	0.00			.03 13	.03 12				
0.04	0.04		.03 13	.03 13					
0.09	0.09	.01 13		.02 13					
0.70	0.70	.03 12							
1.45	1.39	.04 12				.08 12			
1.58	1.52	.08 12							
2.37	2.31		.07 12						

SR 206 MAINLINE STATE ROUTE - SRSH COUNTY SPOKANE DOT DISTRICT 6

SRMP	B	ARM	FEATURE	DIRECTION TO INVENTORY / LEFT/RIGHT INDICATOR	D	LR	DESCRIPTION	BRIDGE-UXING-XROAD-OW	TC	L	NBR LNS D	I	DECREAS/DIV LFT SHD W/S	RDY W/S	RHT SHD W/S	MEDIAN-WD/S	BR	INCRES/UNDI LFT SHD W/S	RDY W/S	RHT SHD W/S	SPC USE LNS WID	TOT RDY WID	MTCE A	SE	CITY NBR	ST FC	LEGAL SPEED D	IB	T R	P K	S T
2.40		2.34									1	1						8A	24A	8A		24	1	02		R3	50	R			
2.59		2.53									1	1						2B	22B	2B		22	1	02		R3	50	R			
3.00		2.94	MP MARKER		R		3																								
3.53		3.47	INTRSECTN		L		WILLOW RD	CO		N																					
4.00		3.94	MP MARKER		R		4																								
4.35		4.29	INTRSECTN		R		PEONE RD	CO		N																					
4.54		4.48	INTRSECTN		R		HEGLAR RD	CO		N																					
4.98		4.92	MP MARKER		R		5																								
5.00		4.94	INTRSECTN		L		HALLIDAY RD	CO		N																					
6.00		5.94	MP MARKER		R		6																								
6.25		6.19	INTRSECTN		L		MADISON RD	CO		N																					
6.71		6.65	BEG BRIDGE	B			DEADMAN CREEK	ST			1	1						$$C	26B	$$C		26	1	02		R3	50	R			
							BRDG NUM 206/016																								
6.72		6.66	END BRIDGE	B			DEADMAN CREEK				1	1						2B	22B	2B		22	1	02		R3	50	R			
6.92		6.86	INTRSECTN		R		FORKER RD	CO		N																					
7.00		6.94	MP MARKER		R		7																								
7.07		7.01	INTRSECTN		R		FOOTHILLS RD	CO		N																					
7.58		7.52	INTRSECTN		R		COOPER RD	CO		N																					
8.00		7.94	MP MARKER		R		8																								
8.15		8.09									1	1						2B	22B	2B		22	1	02		R3	40	R			
8.75		8.69	INTRSECTN		L		HOLCOMB RD	CO		N																					
9.00		8.94	MP MARKER		R		9																								
9.05		8.99	WYE CONN		R		BILL GULCH RD	CO		N																					
9.07		9.01	INTRSECTN		R		BILL GULCH RD	CO		N																					
9.10		9.04									1	1						2B	22B	2B		22	1	02		R3	30	R			
9.61		9.55	BEG BRIDGE	B			DEADMAN CREEK #2	ST			1	1						$$C	31B	$$C		31	1	02		R3	30	R			
							BRDG NUM 206/018																								
9.62		9.56	END BRIDGE	B			DEADMAN CREEK #2				1	1						2B	22B	2B		22	1	02		R3	30	R			
9.94		9.88	INTRSECTN		L		MT CARLTON RD	CO		N																					
10.00		9.94	MP MARKER		R		10																								
10.89		10.83	INTRSECTN		R		KELLOGG RD	CO		N																					
11.00		10.94	MP MARKER		R		11																								
11.09		11.00	EQUATION				011.06 =011.09				1	1						$$C	25B	$$C		25	1	02		R3	30	R			
			BEG BRIDGE	B			DEADMAN CREEK #3	ST																							
							BRDG NUM 206/020																								
11.10		11.01	END BRIDGE	B			DEADMAN CREEK #3				1	1						2B	22B	2B		22	1	02		R3	30	R			
11.42		11.33	INTRSECTN		R		MINER RD	CO		N																					
11.45		11.36	BEG BRIDGE	B			DEADMAN CREEK #4	ST			1	1						$$C	26B	$$C		26	1	02		R3	30	R			
							BRDG NUM 206/022																								
11.46		11.37	END BRIDGE	B			DEADMAN CREEK #4				1	1						2B	22B	2B		22	1	02		R3	30	R			
11.87		11.78	INTRSECTN		R		ELLIOT RD	CO		N																					
12.00		11.91	MP MARKER		R		12																								
12.08		11.99	INTRSECTN		L		CO RD	CO		N																					

SR 206 MAINLINE STATE ROUTE - SRSH COUNTY SPOKANE DOT DISTRICT 6

SRMP	B	ARM	FEATURE	D	LR	DESCRIPTION	BRIDGE/UXING/XROAD OW	TC	L	NBR LNS D	I	DECREAS/DIV LFT SHD W/S	RDY W/S	RHT SHD W/S	MEDIAN WD/S	BR	INCRES/UNDI LFT SHD W/S	RDY W/S	RHT SHD W/S	SPC USE LNS	TOT RDY WID	WID	MTCE A	SE	CITY NBR	ST FC	LEGAL SPEED D	IB	T R	P K	S T
12.10		12.01								1	1						2B	22B	2B		22	1	02			R3		30	R		
13.00		12.91	MP MARKER	R	13																										
13.66		13.57	INTRSECTN	L	MT CARLTON RD		CO		N																						
14.00		13.91	MP MARKER	R	14																										
15.00		14.91	MP MARKER	R	15																										
15.39		15.30	ENT/EXIT	R	MT SPOKANE STATE PARK		ST		N																						
			MISC FEATR	R	SGN MT SPOKANE STATE PRK																										
			END CTLSEC		CONTROL SECTION 3238																										
			END ROUTE																												

SR 207 MAINLINE STATE ROUTE - SRSH COUNTY CHELAN DOT DISTRICT 2

SRMP	B ARM	FEATURE	D	LR	DIRECTION TO INVENTORY / LEFT/RIGHT INDICATOR / DESCRIPTION	BRIDGE/UXING/XROAD OW	TC	L	NBR LNS D	I	DECREAS/DIV LFT SHD W/S	RDY W/S	RHT SHD W/S	MEDIAN WD/S	BR	INCRES/UNDI LFT SHD W/S	RDY W/S	RHT SHD W/S	SPC USE LNS WID	TOT RDY WID	MTCE A	SE	CITY NBR	ST FC	LEGAL SPEED D	IB	T R	P K	S T
0.00	0.00	BEG ROUTE			MAIN ROUTE				1	1						7A	25A	6A		25	1	02		R3		55	R		
					SR 2/COLE TO TELMA																								
		BEG CTLSEC			CONTROL SECTION 0431																								
		INTRSECTN	B		SR 2	ST	SS	Y																					
0.01	0.01	WYE CONN	B		SR 2	ST		N																					
0.05	0.05								1	1						7B	25B	6B		25	1	02		R3		55	R		
0.15	0.15	INTRSECTN	R		KARL RD	CO		N																					
0.25	0.25								1	1						6B	25B	6B		25	1	02		R3		55	R		
0.66	0.66	INTRSECTN	L		USFS LOG SCALING STATION	FS		N																					
0.84	0.84	ENT/EXIT	L		PUBLIC FISHING	ST		N																					
0.99	0.99	MP MARKER	R		1																								
1.67	1.67	INTRSECTN	R		CONARD RD	CO		N																					
1.98	1.98	MP MARKER	R		2																								
2.60	2.60	INTRSECTN	R		SHEEP DR	CO		N																					
2.98	2.98	MP MARKER	R		3																								
3.56	3.56	ENT/EXIT	L		LAKE WENATCHEE ST PARK	ST		Y																					
3.79	3.79	INTRSECTN	R		BEAVER VALLEY RD	CO		Y	1	1						6B	24B	6B		24	1	02		R3		55	R		
4.00	4.00	MP MARKER	R		4																								
4.20	4.20	INTRSECTN	R		BRAE BURN RD	CO		N																					
4.22	4.22	BEG BRIDGE	B		WENATCHEE RIVER	ST			1	1						$$C	24P	$$C		24	1	02		R3		55	R		
					BRDG NUM 207/004																								
4.26	4.26	END BRIDGE	B		WENATCHEE RIVER				1	1						2B	22B	2B		22	1	02		R3		55	R		
4.34	4.34	WYE CONN	R		CHIWAWA LP RD	CO		N																					
4.38	4.38	INTRSECTN	R		CHIWAWA LOOP RD	CO		N																					
		END CTLSEC			CONTROL SECTION 0431																								
		END ROUTE																											

INTERSECTION DETAIL

SRMP	B ARM	TURN LANES L NEAR LGT WD	R NEAR LGT WD	L FAR LGT WD	R FAR LGT WD	ACCELERATION LANES LEFT-- LGT WD	L-CNTR LGT WD	R-CNTR LGT WD	RIGHT- LGT WD
3.56	3.56	.06 13							
3.79	3.79			.04 13					

SR 211 MAINLINE STATE ROUTE - SRSH COUNTY PEND OREILLE DOT DISTRICT 6

SRMP	B ARM	FEATURE	D	LR	DESCRIPTION	BRIDGE/UXING/XROAD OW	TC	L	NBR LNS D	I	DECREAS/DIV LFT SHD W/S	RDY W/S	RHT SHD W/S	MEDIAN WD/S	BR	INCRES/UNDI LFT SHD W/S	RDY W/S	RHT SHD W/S	SPC USE LNS WID	TOT RDY WID	MTCE A	SE	CITY NBR	ST FC	LEGAL SPEED D	IB	T R	P K	S T
0.00	0.00	BEG ROUTE			MAIN ROUTE				1	1						6A	24A	6A		24	1	02		R2	55		R		
					SR 2 TO SR 20/USK																								
		BEG CTLSEC			CONTROL SECTION 2630																								
		INTRSECTN	B		SR 2	ST	SS	Y																					
0.07	0.07	WYE CONN	L		SR 2	ST		Y																					
0.11	0.11								1	1						3A	22A	3A		22	1	02		R2	55		R		
0.99	0.98	EQUATION			000.98 =000.99																								
		MP MARKER	R		1																								
1.99	1.98	MP MARKER	R		2																								
2.99	2.98	MP MARKER	R		3																								
3.99	3.98	MP MARKER	R		4																								
4.12	4.11	INTRSECTN	L		TERRACE DR	CO		N																					
4.61	4.60	INTRSECTN	R		VEIT ROAD	CO		N																					
4.70	4.69	INTRSECTN	L		E SHORE RD	CO		N																					
4.98	4.97	INTRSECTN	L		E SHORE RD	CO		N																					
4.99	4.98	MP MARKER	R		5																								
5.42	5.41	INTRSECTN	L		FERTILE VALLEY RD	CO		N																					
5.76	5.75	INTRSECTN	L		BUCK CREEK RD	CO		N																					
5.99	5.98	MP MARKER	R		6																								
6.37	6.36	INTRSECTN	L		ROCKY GORGE RD	CO		N																					
		INTRSECTN	R		DEER VALLEY RD	CO		N																					
6.99	6.98	MP MARKER	R		7																								
7.99	7.98	MP MARKER	R		8																								
8.24	8.23	INTRSECTN	R		BAKER LAKE CUTOFF RD	CO		N																					
8.51	8.50	ENT/EXIT	L		CAMP SPALDING	CO		N																					
8.99	8.98	MP MARKER	R		9																								
9.06	9.05								1	1						5A	22A	3A		22	1	02		R2	55		R		
9.22	9.21								1	1						5A	22A	5A		22	1	02		R2	55		R		
9.89	9.88								1	1						3A	22A	3A		22	1	02		R2	55		R		
9.90	9.89	ENT/EXIT	L		PUBLIC FISHING	ST		N																					
9.99	9.98	MP MARKER	R		10																								
10.00	9.99	INTRSECTN	L		DAVIS LAKE RD	CO		N																					
10.99	10.98	MP MARKER	R		11																								
11.02	11.01	INTRSECTN	B		DALKENA-KALISPELL RD	CO		N																					
11.99	11.98	MP MARKER	R		12																								
12.99	12.98	MP MARKER	R		13																								
13.53	13.52	INTRSECTN	B		JARED RD	CO		N																					
13.99	13.98	MP MARKER	R		14																								
14.99	14.98	MP MARKER	R		15																								
15.10	15.09								1	1						4A	22A	4A		22	1	02		R2	55		R		
15.19	15.18	END CTLSEC			CONTROL SECTION 2630																								
		INTRSECTN	B		SR 20	ST	SS	N																					
		END ROUTE																											

SR 215 MAINLINE STATE ROUTE - SRSH COUNTY OKANOGAN DOT DISTRICT 2

SRMP	B ARM	FEATURE	D	LR	DESCRIPTION	BRIDGE/UXING/XROAD OW	TC	L	NBR LNS D	I	DECREAS/DIV LFT SHD W/S	RDY W/S	RHT SHD W/S	MEDIAN WD/S	BR	INCRES/UNDI LFT SHD W/S	RDY W/S	RHT SHD W/S	SPC USE LNS WID	TOT RDY WID	MTCE A	SE	CITY NBR	ST FC	LEGAL SPEED D	IB	T R	P K	S T
0.00	0.00	BEG ROUTE			MAIN ROUTE				1	1						7A	36A	7A		36	3	01	0915	R2	35	R	P	*
					SR 20 TO SR 97/OMAK																								
		ENTER CITY			OKANOGAN																								
		BEG CTLSEC			CONTROL SECTION 2442																								
		BEG ST	I		2ND AVE S																								
		INTRSECTN		B	SR 20		ST		Y																				
0.03	0.03	BEG SU LN		C	TWO WAY TURN	12A			1	1						7A	24A	7A	12	36	3	01	0915	R2	35	R	P	*
0.04	0.04	INTRSECTN		L	OKANOGAN FS RD		FS		N																				
0.07	0.07								1	1						6A	24A	6A	12	36	3	01	0915	R2	35	R	P	*
0.11	0.11	END SU LN		C	TWO WAY TURN	12A			1	1						6A	36A	6A	$$$	36	3	01	0915	R2	35	R	P	*
0.12	0.12	INTRSECTN		B	GORDON ST		CT		Y	1	1					$$C	50A	$$C		50	3	01	0915	R2	35	R	B	*
0.16	0.16	INTRSECTN		R	SOUTH DR		CT		N																				
0.48	0.48	INTRSECTN		L	SEATTLE ST		CT		Y	1	1					C	50A	C		50	3	01	0915	R2	25	R	B	*
0.54	0.54	END ST	I		2ND AVE S				1	1						C	60A	C		60	3	01	0915	R2	25	R	B	*
		BEG ST	I		2ND AVE SW																								
		INTRSECTN		B	CONCONULLY ST		CT		Y																				
0.60	0.60	BEG SU LN		C	TWO WAY TURN	12A			1	1						C	48A	C	12	60	3	01	0915	R2	25	R	B	*
0.62	0.62	BEG BRIDGE	B		SALMON CREEK		ST																						
					BRDG NUM 215/005																								
0.63	0.63	END BRIDGE	B		SALMON CREEK																								
0.67	0.67	INTRSECTN		B	TYEE ST		CT		Y																				
0.73	0.73	INTRSECTN		L	SPRUCE ST		CT		N																				
0.78	0.78	INTRSECTN		B	ROSE ST		CT		Y																				
0.83	0.83	INTRSECTN		B	QUEEN ST		CT		Y																				
0.88	0.88	INTRSECTN		B	PINE ST		CT		Y																				
0.90	0.90	END SU LN		C	TWO WAY TURN	12A			1	1						C	60A	C	$$$	60	3	01	0915	R2	25	R	B	*
0.94	0.94	END ST	I		2ND AVE SW																								
		BEG ST	I		2ND AVE N																								
		INTRSECTN		B	OAK ST		CT	RF	Y																				
0.97	0.97	BEG SU LN		C	TWO WAY TURN	11A			1	1						C	48A	C	11	59	3	01	0915	R2	25	R	B	*
0.99	0.99	INTRSECTN		B	NORMAN ST		CT		Y																				
1.04	1.04	INTRSECTN		L	MAPLE ST		CT		Y																				
1.09	1.09	END SU LN		C	TWO WAY TURN	11A			1	1						C	54A	C	$$$	54	3	01	0915	R2	25	R	B	*
		INTRSECTN		L	LINDEN ST		CT		Y																				
1.16	1.16								1	1						C	54A	C		54	3	01	0915	R2	35	R	B	*

INTERSECTION DETAIL

SRMP	B ARM	L NEAR LGT	WD	R NEAR LGT	WD	L FAR LGT	WD	R FAR LGT	WD	LEFT LGT	WD	L-CNTR LGT	WD	R-CNTR LGT	WD	RIGHT LGT	WD
		TURN LANES								ACCELERATION LANES							
0.00	0.00					.02	10										
0.54	0.54	.03	12			.03	12										
0.94	0.94	.02	12			.02	12										

SR 215 MAINLINE STATE ROUTE - SRSH COUNTY OKANOGAN DOT DISTRICT 2

SRMP	B ARM	FEATURE	D	LR	DESCRIPTION	BRIDGE/UXING/XROAD OW	TC	L	NBR LNS D	I	DECREAS/DIV LFT SHD W/S	RDY W/S	RHT SHD W/S	MEDIAN WD/S	BR	INCRES/UNDI LFT SHD W/S	RDY W/S	RHT SHD W/S	SPC USE LNS WID	TOT RDY WID	MTCE A	SE	CITY NBR	ST FC	LEGAL SPEED D	IB	T R	P K	S T
1.18	1.18								1	1						C	45A	C		45	3	01	0915	R2	35	R	B	*
1.34	1.34	INTRSECTN		L	JUNE ST	CT		Y																				
1.46	1.46	ENT/EXIT		R	CITY PARK	CT		N																				
1.50	1.50								1	1						9A	25A	10A		25	3	01	0915	R2	35	R	B	*
1.53	1.53	ENT/EXIT		R	CITY PARK	CT		N																				
1.59	1.59	INTRSECTN		L	HARLEY ST	CT		N																				
1.62	1.62	ENT/EXIT		R	CITY PARK	CT		N	1	1						6A	25A	6A		25	3	01	0915	R2	35	R	P	*
1.70	1.70	BEG SU LN		C	TWO WAY TURN	12A			1	1						4A	22A	4A	12	34	3	01	0915	R2	35	R	P	*
1.71	1.71	INTRSECTN		L	GRETA ST	CT		Y																				
1.73	1.73	EXIT TO		R	CITY PARK	CT		N																				
2.12	2.12	INTRSECTN		R	NOLAN ST	CT		N																				
2.15	2.15								1	1						4A	22A	4A	12	34	3	01	0915	R2	45	R	P	*
2.38	2.38	INTRSECTN		R	JOHN ST	CT		N																				
2.55	2.55	INTRSECTN		R	VALLEY ST	CT		N																				
2.75	2.75	INTRSECTN		R	RIVER ST	CT		N																				
2.99	2.99	INTRSECTN		L	CITY ST	CT		N																				
3.00	3.00	MP MARKER		R	3																							
3.07	3.07	END SU LN		C	TWO WAY TURN	12A			1	1						8A	24A	8A	$$$	24	3	01	0915	R2	45	R	P	*
3.33	3.33	LEAVE CITY			OKANOGAN				1	1						8A	24A	8A		24	3	01	$$$$	R2	45	R	$	$
		END ST	I		2ND AVE N																							
3.38	3.38	MISC FEATR		L	SGN ENT OKANOGAN																							
		MISC FEATR		R	SGN ENT OMAK																							
3.54	3.54								1	1						8A	24A	8A		24	3	01		R2	30	R		
3.64	3.64	INTRSECTN		L	JASMINE ST S	CO		Y																				
3.66	3.66	BEG SU LN		C	TWO WAY TURN	12A			1	1						4A	22A	5A	12	34	3	01		R2	30	R		
		WYE CONN		L	JASMINE ST S	CO		Y																				
3.68	3.68	ENTER CITY			OMAK				1	1						4A	22A	5A	12	34	3	01	0925	R2	30	R	P	
3.73	3.73	LEAVE CITY			OMAK				1	1						4A	22A	5A	12	34	3	01	$$$$	R2	30	R	$	
3.76	3.76	ENTER CITY			OMAK				1	1						4A	22A	5A	12	34	3	01	0925	R2	30	R	P	
3.96	3.96	INTRSECTN		B	EMERY ST	CT		Y	1	1						$$C	28A	$$C	12	40	3	01	0925	R2	30	R	P	
4.00	4.00	MP MARKER		R	4																							
4.25	4.25	BEG ST	I		OKOMA DR				1	1						C	28A	C	12	40	3	01	0925	R2	30	R	P	*
		INTRSECTN		B	SIXTH AVE W	CT		Y																				
4.27	4.27	INTRSECTN		L	FIR ST S	CT		Y																				
4.34	4.34	INTRSECTN		L	HEMLOCK ST S	CT		Y																				
4.49	4.49								1	1						C	28A	C	12	40	3	01	0925	R2	25	R	P	*
4.50	4.50	INTRSECTN		R	CITY ST	CT		Y																				

INTERSECTION DETAIL

SRMP	B ARM	TURN LANES L NEAR LGT	WD	R NEAR LGT	WD	L FAR LGT	WD	R FAR LGT	WD	ACCELERATION LANES LEFT LGT	WD	L-CNTR LGT	WD	R-CNTR LGT	WD	RIGHT LGT	WD
3.64	3.64	.03	12														

SR 215 MAINLINE STATE ROUTE - SRSH COUNTY OKANOGAN DOT DISTRICT 2

SRMP	B ARM	FEATURE	D	LR	DESCRIPTION	BRIDGE/UXING/XROAD OW	TC	L	NBR LNS D	I	DECREAS/DIV LFT SHD W/S	RDY W/S	RHT SHD W/S	MEDIAN WD/S	BR	INCRES/UNDI LFT SHD W/S	RDY W/S	RHT SHD W/S	SPC USE LNS WID	TOT RDY WID	MTCE A	SE	CITY NBR	ST FC	LEGAL SPEED D	IB	T R	P K	S T
4.51	4.51								1	1									C 28A	C	12	40	3 01 0925 R2		25	R	P	*
4.54	4.54	INTRSECTN		B	CEDAR ST S	CT		Y																				
4.55	4.55	END ST	I		OKOMA DR																							
		BEG ST	I		FOURTH AVE W																							
		INTRSECTN		L	FOURTH AVE W	CT		Y																				
4.59	4.59	INTRSECTN		B	BIRCH ST S	CT		Y	1	1									C 32A	C	12	44	3 01 0925 R2		25	R	B	*
4.66	4.66	INTRSECTN		B	ASH ST S	CT		Y																				
4.70	4.70	INTRSECTN		R	CITY ST	CT		Y																				
4.73	4.73	END ST	I		FOURTH AVE W				1	1									C 44A	C	12	56	3 01 0925 R2		25	R	B	*
		BEG ST	I		MAIN ST S																							
		INTRSECTN		R	MAIN ST	CT		Y																				
4.81	4.81	INTRSECTN		L	THIRD AVE W	CT		Y																				
4.87	4.87	INTRSECTN		L	SECOND AVE W	CT		Y																				
4.96	4.96	INTRSECTN		L	1ST ST	CT		Y																				
5.00	5.00	END SU LN		C	TWO WAY TURN	12A			1	1									C 56A	C	$$$	56	3 01 0925 R2		25	R	B	*
5.05	5.05	INTRSECTN		R	SR 155 SPOMAK (SPUR)	ST	SG	Y																				
		INTRSECTN		L	CENTRAL AVE	CT	SG	Y																				
5.11	5.11	BEG SU LN		C	TWO WAY TURN	12A			1	1									C 44A	C	12	56	3 01 0925 R2		25	R	B	*
5.16	5.16	INTRSECTN		R	APPLE AVE E	CT		Y																				
		INTRSECTN		L	APPLE AVE W	CT		Y																				
5.23	5.23	INTRSECTN		L	BARTLETT AVE W	CT		Y																				
		INTRSECTN		R	BARTLETT AVE E	CT		Y																				
5.29	5.29	INTRSECTN		L	CHERRY AVE W	CT		Y	1	1									C 44A	C	12	56	3 01 0925 R2		25	R	P	*
		INTRSECTN		R	CHERRY AVE E	CT		Y																				
5.30	5.30	END ST	I		MAIN ST S																							
		BEG ST	I		RIVERSIDE DR																							
		INTRSECTN		L	MAIN ST N	CT		Y																				
5.35	5.35	INTRSECTN		L	DEWBERRY AVE W	CT		Y	1	1									C 28A	C	12	40	3 01 0925 R2		25	R	P	*
5.41	5.41	INTRSECTN		B	JUNIPER ST N	CT		Y	1	1									C 28A	C	12	40	3 01 0925 R2		35	R	P	*
5.61	5.61	INTRSECTN		B	LOCUST ST N	CT		Y																				
5.70	5.70	INTRSECTN		R	MAPLE ST N	CT		Y	1	1									C 28A	C	12	40	3 01 0925 R2		35	R	B	*
5.85	5.85	INTRSECTN		L	GRAPE AVE E	CT		Y																				
5.88	5.88	INTRSECTN		B	OAK ST N	CT		Y																				
5.96	5.96	MP MARKER		R	6																							
6.00	6.00	INTRSECTN		L	CITY ST	CT		Y																				
6.01	6.01	INTRSECTN		R	PINE ST	CT		Y																				
6.11	6.11	INTRSECTN		L	QUINCE ST	CT		Y																				

INTERSECTION DETAIL

SRMP	B ARM	TURN LANES L NEAR LGT	WD	R NEAR LGT	WD	L FAR LGT	WD	R FAR LGT	WD	ACCELERATION LANES LEFT LGT	WD	L-CNTR LGT	WD	R-CNTR LGT	WD	RIGHT LGT	WD
5.05	5.05	.03	12	.02	12	.03	12										

SR 215 MAINLINE STATE ROUTE - SRSH COUNTY OKANOGAN DOT DISTRICT 2

SRMP	B ARM	FEATURE	D	LR	DESCRIPTION	BRIDGE/UXING/XROAD OW	TC	L	NBR LNS D	I	DECREAS/DIV LFT SHD W/S	RDY W/S	RHT SHD W/S	MEDIAN WD/S	BR	INCRES/UNDI LFT SHD W/S	RDY W/S	RHT SHD W/S	SPC USE LNS WID	TOT RDY WID	MTCE A	SE	CITY NBR	ST FC	LEGAL SPEED D	IB	T R	P K	S T
6.12	6.12	LEAVE CITY			OMAK				1	1							C	28A	C	12	40	3	01	$$$$	R2	35	R	$	*
6.19	6.19	END SU LN		C	TWO WAY TURN		12A		1	1							4A	52A	C	$$$	52	3	01		R2	35	R		*
		INTRSECTN		L	OMACHE DR			CO		Y																			
6.22	6.22	WYE CONN		R	SR 97			ST		Y	1	1					4A	38A	C		38	3	01		R2	35	R		*
6.24	6.24	END ST	I		RIVERSIDE DR																								
		INTRSECTN		B	SR 97			ST	SG	Y																			
		END CTLSEC			CONTROL SECTION 2442																								
		END ROUTE																											

INTERSECTION DETAIL

SRMP	B ARM	TURN LANES L NEAR LGT	WD	R NEAR LGT	WD	L FAR LGT	WD	R FAR LGT	WD	ACCELERATION LANES LEFT-- LGT	WD	L-CNTR LGT	WD	R-CNTR LGT	WD	RIGHT- LGT	WD
6.22	6.22			.03	12												
6.24	6.24	.05	12														

SR 221 MAINLINE STATE ROUTE - SRSH COUNTY BENTON DOT DISTRICT 5

SRMP	B ARM	FEATURE	D	LR	DESCRIPTION	BRIDGE/UXING/XROAD OW	TC	L	NBR LNS D	I	DECREAS/DIV LFT SHD W/S	RDY W/S	RHT SHD W/S	MEDIAN WD/S	BR	INCRES/UNDI LFT SHD W/S	RDY W/S	RHT SHD W/S	SPC USE LNS WID	TOT RDY WID	MTCE A	SE	CITY NBR	ST FC	LEGAL SPEED D	IB	T R	P K	S T
0.00	0.00	BEG ROUTE			MAIN ROUTE				1	1						8A	24A	8A		24	3	02		R2	50		R		
					SR 14/PATTERSON TO SR 22																								
		BEG CTLSEC			CONTROL SECTION 0333																								
		INTRSECTN	B		SR 14	ST	SS	Y																					
0.03	0.03								1	1						8B	24B	8B		24	3	02		R2	50		R		
0.14	0.14	INTRSECTN	R		PATTERSON AVE	CO		N																					
0.18	0.18								1	1						4B	24B	4B		24	3	02		R2	50		R		
0.24	0.24	INTRSECTN	B		PRIOR RD	CO		N																					
0.34	0.34								1	1						4B	24B	4B		24	3	02		R2	60		R		
1.00	1.00	MP MARKER	R		1																								
1.41	1.41	INTRSECTN	L		COLUMBIA CREST DR	PV		N																					
1.70	1.70								1	1						4B	24B	4B		24	3	02		R2	65		R		
1.89	1.89	MP MARKER	R		2																								
2.63	2.51	EQUATION			002.51 =002.63																								
3.01	2.89	MP MARKER	R		3																								
3.88	3.76	INTRSECTN	L		PVT RD	PV		N																					
4.01	3.89	MP MARKER	R		4																								
5.01	4.89	MP MARKER	R		5																								
5.92	5.80	INTRSECTN	L		LENZIE RD	CO		N																					
5.99	5.87	MP MARKER	R		6																								
6.97	6.85	MP MARKER	R		7																								
7.48	7.36	INTRSECTN	L		HORRIGAN RD	CO		N																					
7.94	7.82	MP MARKER	R		8																								
8.50	8.38	INTRSECTN	R		GWINN RD	CO		N																					
8.91	8.79	MP MARKER	R		9																								
9.85	9.73	BEG BRIDGE	B		E BRANCH GLADE CREEK	ST																							
					BRDG NUM 221/010C																								
9.86	9.74	END BRIDGE	B		E BRANCH GLADE CREEK																								
9.88	9.76	MP MARKER	R		10																								
10.55	10.43	INTRSECTN	L		RYDEHOLM RD	CO		N																					
		INTRSECTN	R		BYBEE RD	PV		N																					
10.85	10.73	MP MARKER	R		11																								
11.56	11.44	INTRSECTN	L		DOWD RD	CO		N																					
		INTRSECTN	R		SW ANDERSON RD	CO		N																					
11.83	11.71	MP MARKER	R		12																								
12.80	12.68	MP MARKER	R		13																								
13.10	12.98	TRAF RCDR	B		P17 0																								
13.53	13.41	INTRSECTN	B		SELLARDS RD	CO		N																					
13.83	13.71	MP MARKER	R		14																								
14.88	14.76	MP MARKER	R		15																								
15.36	15.24	INTRSECTN	B		CEMETERY RD	CO		N																					
15.96	15.84	MP MARKER	R		16																								
16.37	16.25	INTRSECTN	R		STEPHEN RD	CO		N																					

SR 221 MAINLINE STATE ROUTE - SRSH COUNTY BENTON DOT DISTRICT 5

SRMP	B	ARM	FEATURE	DIRECTION TO INVENTORY / LEFT/RIGHT INDICATOR	DESCRIPTION	BRIDGE-UXING-XROAD-	NBR LNS	DECREAS/DIV LFT SHD W/S	DECREAS/DIV RDY W/S	DECREAS/DIV RHT SHD W/S	MEDIAN-WD/S	BR	INCRES/UNDI LFT SHD W/S	INCRES/UNDI RDY W/S	INCRES/UNDI RHT SHD W/S	SPC USE LNS WID	TOT RDY WID	MTCE A	MTCE SE	CITY NBR	ST FC	LEGAL SPEED D	LEGAL IB	T R	P K	S T
16.38		16.26					1	1					4B	24B	4B		24	3	02		R2	65	R		
17.35		17.23	INTRSECTN	R	CO WELL RD	CO		N																	
18.00		17.88	MP MARKER	R	18																				
18.79		18.67	INTRSECTN	R	PERAULT RD	CO		N																	
19.01		18.89	MP MARKER	R	19																				
19.99		19.87	MP MARKER	R	20																				
20.30		20.18	INTRSECTN	L	DAVIS RD	CO		N																	
20.99		20.87	MP MARKER	R	21																				
21.38		21.26	INTRSECTN	L	HICKMAN RD	CO		N																	
22.00		21.88	MP MARKER	R	22																				
22.28		22.16	INTRSECTN	L	BERT JAMES RD	CO		N																	
22.95		22.83					1	1					4B	24B	4B		24	3	02		R2	55	R		
22.99		22.87	MP MARKER	R	23																				
23.21		23.09	BEG SU LN	L	CLIMBING 12B		1	1					4B	24B	4B	12	36	3	02		R2	55	R		
23.22		23.10					1	1					7A	24A	7A	12	36	3	02		R2	55	R		
23.25		23.13					1	1					7A	24A	18A	12	36	3	02		R2	55	R		
23.30		23.18	MISC FEATR	R	BRAKE CHECK AREA																				
23.35		23.23					1	1					7A	24A	7A	12	36	3	02		R2	55	R		
23.45		23.33	INTRSECTN	R	D.O.T. PIT SITE	ST		N	1	1			7A	24A	7A	12	36	3	02		R2	55	M		
23.96		23.84	MP MARKER	R	24																				
24.90		24.78	MP MARKER	R	25																				
25.48		25.36	ENTER CITY		PROSSER		1	1					7A	24A	7A	12	36	3	02	1020	R2	55	M	B	
25.69		25.57	END SU LN	L	CLIMBING 12B		1	1					7A	24A	7A	$$$	24	3	02	1020	R2	55	M	B	
25.72		25.60	MISC FEATR	R	TRUCK RUN AWAY RAMP																				
25.77		25.65	INTRSECTN	L	DUMP RD	CT		N																	
			INTRSECTN	R	SALES YARD RD	CT		N																	
25.86		25.74					1	1					7A	24A	7A		24	3	02	1020	R2	55	R	B	
25.93		25.81	MP MARKER	L	26																				
26.07		25.95	INTRSECTN	B	SR 22	ST	SS	Y																	
			END CTLSEC		CONTROL SECTION 0333																				
			END ROUTE																						

SR 223 MAINLINE STATE ROUTE - SRSH COUNTY YAKIMA DOT DISTRICT 5

SRMP	B ARM	FEATURE	D	LR	DESCRIPTION	BRIDGE/UXING/XROAD OW	TC	L	NBR LNS D	I	DECREAS/DIV LFT SHD W/S	RDY W/S	RHT SHD W/S	MEDIAN WD/S	BR	INCRES/UNDI LFT SHD W/S	RDY W/S	RHT SHD W/S	SPC USE LNS WID	TOT RDY WID	MTCE A	SE	CITY NBR	ST FC	LEGAL SPEED D	IB	T R	P K	S T
0.00	0.00	BEG ROUTE			MAIN ROUTE				1	1						8A	24A	8A		24	2	02		R3	55	R			
					SR 22 TO SR 82/GRANGER																								
		BEG CTLSEC			CONTROL SECTION 3936																								
		INTRSECTN		B	SR 22	ST		Y																					
0.41	0.41								1	1						10A	24A	10A		24	2	02		R3	55	R			
0.44	0.44	WYE CONN		L	S TRACK RD	CO		N																					
0.47	0.47	INTRSECTN		B	S TRACK RD	CO		Y																					
0.48	0.48	WYE CONN		R	S TRACK RD	CO		N																					
0.50	0.50	BEG SU LN		R	AUXILIARY	14A			1	1						10A	24A	10A	14	38	2	02		R3	55	R			
0.51	0.51	BEG SU LN		L	AUXILIARY	14A																							
		END SU LN		R	AUXILIARY	14A																							
		RR XING	B		NUM 104520Y GRADE																								
0.53	0.53	END SU LN		L	AUXILIARY	14A			1	1						10A	24A	10A	$$$	24	2	02		R3	55	R			
0.60	0.60								1	1						8A	24A	8A		24	2	02		R3	55	R			
0.73	0.73	INTRSECTN		L	CONNIE RD	CO		N																					
1.00	1.00	MP MARKER		R	1																								
1.98	1.98	MP MARKER		R	2																								
2.10	2.09	EQUATION			002.09 =002.10				1	1						8B	24B	8B		24	2	02		R3	55	R			
2.18	2.17								1	1						8A	24A	8A		24	2	02		R3	55	R			
2.27	2.26	INTRSECTN		B	INDIAN CHURCH RD	CO		N																					
2.47	2.46	BEG BRIDGE	B		YAKIMA RIVER	ST			1	1						$$C	28P	$$C		28	2	02		R3	55	R			
					BRDG NUM 223/005																								
2.62	2.61	END BRIDGE	B		YAKIMA RIVER				1	1						6A	24A	6A		24	2	02		R3	55	R			
2.81	2.80	ENTER CITY			GRANGER				1	1						6A	24A	6A		24	2	02	0520	R3	55	R	B		
2.83	2.82	INTRSECTN		L	MAIN ST	CT		Y																					
2.87	2.86	MISC FEATR		R	SGN ENT GRANGER																								
3.00	2.99	MP MARKER		R	3																								
3.03	3.02								1	1						10A	24A	10A		24	2	02	0520	R3	55	R	B		
3.15	3.14	INTRSECTN		L	S THIRD ST	CT		Y																					
		INTRSECTN		R	EMERALD RD	CT		Y																					
3.37	3.36	RR XING	B		NUM 98574M STRUCTURE				1	1						$$C	38A	$$C		38	2	02	0520	R3	55	R	P		
		BEG BRIDGE	B		BN RR	ST																							
					BRDG NUM 223/007																								
3.41	3.40	END BRIDGE	B		BN RR				1	1						10A	24A	10A		24	2	02	0520	R3	55	R	B		
3.63	3.62								1	1						8A	24A	8A		24	2	02	0520	R3	55	R	B		
3.68	3.67	INTRSECTN		L	BAILEY AVE	CT		Y																					

INTERSECTION DETAIL

SRMP	B ARM	TURN LANES L NEAR LGT WD	R NEAR LGT WD	L FAR LGT WD	R FAR LGT WD	ACCELERATION LANES LEFT LGT WD	L-CNTR LGT WD	R-CNTR LGT WD	RIGHT LGT WD
0.47	0.47				.05 12				
0.48	0.48								.04 12

SR 223 MAINLINE STATE ROUTE - SRSH COUNTY YAKIMA DOT DISTRICT 5

SRMP	B	ARM	FEATURE	D	LR	DESCRIPTION	BRIDGE/UXING/XROAD OW	TC	L	NBR LNS D	I	DECREAS/DIV LFT SHD W/S	RDY W/S	RHT SHD W/S	MEDIAN WD/S	BR	INCRES/UNDI LFT SHD W/S	RDY W/S	RHT SHD W/S	SPC USE LNS WID	TOT RDY WID	MTCE A	SE	CITY NBR	ST FC	LEGAL SPEED D	IB	T R	P K	S T
3.74		3.73	OFF RAMP	R		SR 82	ST		Y	1	1						8A	24A	8A		24	2	02	0520	R3	55	R	B	
			ON RAMP	L		SR 82	ST		Y																				
3.77		3.76	LEAVE CITY			GRANGER				1	1						8A	24A	8A		24	2	02	$$$$	R3	55	R	B	
3.79		3.78	UXING	B		SR 82 EB	ST																						
						BRDG NUM 082/153S																							
3.80		3.79								1	1						8A	24A	8A		24	2	02		R3	55	R	$	
3.81		3.80	UXING	B		SR 82 WB	ST																						
						BRDG NUM 082/153N																							
			END CTLSEC			CONTROL SECTION 3936																							
			END ROUTE																										

SR 224 MAINLINE STATE ROUTE - SRSH COUNTY BENTON DOT DISTRICT 5

SRMP	B	ARM	FEATURE	D	LR	DESCRIPTION	BRIDGE/UXING/XROAD OW	TC	L	NBR LNS D	I	DECREAS/DIV LFT SHD W/S	RDY W/S	RHT SHD W/S	MEDIAN WD/S	BR	INCRES/UNDI LFT SHD W/S	RDY W/S	RHT SHD W/S	SPC USE LNS WID	TOT RDY WID	MTCE A	SE	CITY NBR	ST FC	LEGAL SPEED D	IB	T R	P K	S T
0.00B		0.00	BEG ROUTE			MAIN ROUTE				1	1						8A	24A	8A		24	3	01		R3		55	R		
						SR 82/KIONA TO SR 240																								
			BEG EQ			BEGIN BACK																								
			BEG CTLSEC			CONTROL SECTION 0336																								
			UXING	B		SR 82 EB	ST																							
						BRDG NUM 082/250S																								
0.02B		0.02	UXING	B		SR 82 WB	ST																							
						BRDG NUM 082/250N																								
0.04B		0.04	OFF RAMP		L	SR 82	ST		Y																					
			ON RAMP		R	SR 82	ST		Y																					
0.05B		0.05	WYE CONN		R	ON RAMP	ST		Y																					
0.06B		0.06	INTRSECTN		L	SR 225	ST	SS	Y	1	1						4A	26A	4A		26	3	01		R3		55	R		
0.07B		0.07	ENT/EXIT		R	PARK AND RIDE LOT	ST		N																					
0.08B		0.08								1	1						8B	22B	8B		22	3	01		R3		55	R		
0.24B		0.24	INTRSECTN		R	KENNEDY RD	CO		N																					
0.00		0.25	EQUATION			000.25B=000.00				1	1						8B	21B	8B		21	3	01		R3		55	R		
0.37		0.62	INTRSECTN		L	DEMOSS RD	CO		N																					
1.00		1.25	MP MARKER		R	1																								
1.15		1.40	INTRSECTN		R	HUMMINGBIRD RD NE	CO		N																					
1.35		1.60	INTRSECTN		B	SUNSET RD	CO		N	1	1						3B	22B	8B		22	3	01		R3		55	R		
1.44		1.69	INTRSECTN		R	SANDSTONE RD	CO		N	1	1						3B	22B	3B		22	3	01		R3		55	R		
1.78		2.03	INTRSECTN		R	FLAGSTONE DR	CO		N																					
2.00		2.25	MP MARKER		R	2																								
2.51		2.76	INTRSECTN		L	AMBASSADOR DR	CO		N																					
3.00		3.25	MP MARKER		R	3																								
3.29		3.54								1	1						3A	22A	3A		22	3	01		R3		55	R		
4.00		4.23	EQUATION			003.98 =004.00				1	1						3A	22B	3A		22	3	01		R3		55	R		
			MP MARKER		R	4																								
4.11		4.34								1	1						3B	22B	3B		22	3	01		R3		55	R		
4.24		4.47	INTRSECTN		L	RED MOUNTAIN RD	CO		N	1	1						4B	22B	3B		22	3	01		R3		55	R		
4.48		4.71	INTRSECTN		R	CO RD	CO		N	1	1						4B	22B	4B		22	3	01		R3		55	R		
4.58		4.81	INTRSECTN		L	CO RD	CO		N																					
4.73		4.96								1	1						4B	22B	4B		22	3	01		U2		55	R		
4.75		4.98	ENTER CITY			WEST RICHLAND				1	1						4B	22B	4B		22	3	01	1425	U2		55	R	P	
4.78		5.01	MISC FEATR		R	SGN ENT WEST RICHLAND																								
4.99		5.22	MP MARKER		R	5																								
5.98		6.21	MP MARKER		R	6																								
6.00		6.23	INTRSECTN		L	RUPPERT RD	CT		N																					
6.20		6.43	INTRSECTN		L	71ST ST	PV		N																					
6.27		6.50	ENT/EXIT		R	MOBILE HOME PARK	PV		N																					
6.41		6.64	INTRSECTN		L	68TH ST	PV		N																					
6.54		6.77								1	1						5B	22B	5B		22	3	01	1425	U2		55	R	P	
6.59		6.82	BEG ST	I		W VAN GIESEN ST				1	1						5B	22B	5B		22	3	01	1425	U2		55	R	P	*

SR 224 MAINLINE STATE ROUTE - SRSH COUNTY BENTON DOT DISTRICT 5

SRMP	B ARM	FEATURE	D	LR	DESCRIPTION	BRIDGE/UXING/XROAD OW	TC	L	NBR LNS D	I	DECREAS/DIV LFT SHD W/S	RDY W/S	RHT SHD W/S	MEDIAN WD/S	BR	INCRES/UNDI LFT SHD W/S	RDY W/S	RHT SHD W/S	SPC USE LNS	WID	TOT RDY WID	MTCE A	SE	CITY NBR	ST FC	LEGAL SPEED D	IB	T R	P K	S T
6.59	6.82	INTRSECTN	B		62ND PL	CT		Y	1	1						5B	22B	5B			22	3	01	1425	U2	55	R	P	*
6.63	6.86								1	1						5B	24B	3B			24	3	01	1425	U2	35	R	P	*
6.93	7.16	INTRSECTN	R		58TH PL	CT		Y																						
6.99	7.22	MP MARKER	R		7																									
7.04	7.27	INTRSECTN	L		GROSSCUP BLVD	CT		Y																						
7.44	7.67								1	1						$$C	62A	$$C			62	3	01	1425	U2	35	R	P	*
7.48	7.71								1	2						C	62A	C			62	3	01	1425	U2	35	R	P	*
7.55	7.78	INTRSECTN	R		S 38TH AVE	CT		Y	2	2						C	62A	C			62	3	01	1425	U2	35	R	P	*
7.61	7.84	BEG SU LN	C		TWO WAY TURN		12A		2	2						C	50A	C	12		62	3	01	1425	U2	35	R	P	*
7.62	7.85	BEG BRIDGE	B		C.I.D. CANAL	ST																								
					BRDG NUM 224/007C																									
7.63	7.86	END BRIDGE	B		C.I.D. CANAL																									
7.66	7.89	END SU LN	C		TWO WAY TURN		12A		2	2						C	62A	C	$$$		62	3	01	1425	U2	35	R	P	*
7.67	7.90	INTRSECTN	R		BOMBING RANGE RD	CT		Y																						
7.73	7.96	INTRSECTN	L		FALLON PL	CT		Y																						
7.74	7.97	BEG SU LN	C		TWO WAY TURN		12A		2	2						C	50A	C	12		62	3	01	1425	U2	35	R	P	*
8.00	8.23	INTRSECTN	R		S 41ST AVE	CT		Y																						
8.02	8.25	MP MARKER	R		8																									
8.07	8.30								2	2						C	50A	C	12		62	3	01	1425	U2	30	R	P	*
8.10	8.33	INTRSECTN	R		S 40TH AVE	CT		Y																						
8.11	8.34	MISC FEATR	R		FLYER STOP																									
8.14	8.37	INTRSECTN	L		S 39TH AVE	CT	FS	Y																						
8.17	8.40	END SU LN	C		TWO WAY TURN		12A		2	2						C	62A	C	$$$		62	3	01	1425	U2	30	R	P	*
8.22	8.45	INTRSECTN	B		S 38TH AVE	CT		Y																						
8.27	8.50	BEG SU LN	C		TWO WAY TURN		12A		2	2						C	50A	C	12		62	3	01	1425	U2	30	R	P	*
8.32	8.55	END SU LN	C		TWO WAY TURN		12A		2	2						C	62A	C	$$$		62	3	01	1425	U2	30	R	P	*
8.36	8.59	BEG BRIDGE	B		YAKIMA RIVER	ST			2	2						W	62P	W			62	3	01	1425	U2	30	R	P	*
					BRDG NUM 224/008																									
8.38	8.61								2	2						W	62P	W			62	3	01	1425	U2	40	R	P	*
8.39	8.62	LEAVE CITY			WEST RICHLAND				2	2						W	62P	W			62	3	01	1080	U2	40	R	P	*
		ENTER CITY			RICHLAND																									
8.46	8.69	END BRIDGE	B		YAKIMA RIVER				2	2						8A	48A	8A			48	3	01	1080	U2	40	R	P	*
8.52	8.75	BEG SU LN	C		TWO WAY TURN		12A		2	2						8A	44A	8A	12		56	3	01	1080	U2	40	R	P	*
8.68	8.91	END SU LN	C		TWO WAY TURN		12A		2	2						8A	56A	8A	$$$		56	3	01	1080	U2	40	R	P	*

INTERSECTION DETAIL

SRMP	B ARM	TURN LANES L NEAR LGT	WD	R NEAR LGT	WD	L FAR LGT	WD	R FAR LGT	WD	ACCELERATION LANES LEFT LGT	WD	L-CNTR LGT	WD	R-CNTR LGT	WD	RIGHT LGT	WD
7.55	7.78					.03	12										
7.67	7.90					.02	12										
7.73	7.96	.02	12														
8.22	8.45	.03	12			.03	12										

SR 224 MAINLINE STATE ROUTE - SRSH COUNTY BENTON DOT DISTRICT 5

SRMP	B ARM	FEATURE	D	LR	DESCRIPTION	BRIDGE/UXING/XROAD OW	TC	L	NBR LNS D	I	DECREAS/DIV LFT SHD W/S	RDY W/S	RHT SHD W/S	MEDIAN WD/S	BR	INCRES/UNDI LFT SHD W/S	RDY W/S	RHT SHD W/S	SPC USE LNS WID	TOT RDY WID	MTCE A	SE	CITY NBR	ST FC	LEGAL SPEED D	IB	T R	P K	S T
8.73	8.96	INTRSECTN		L	KINGSTON RD		CT	N	2	2						8A	56A	8A		56	3	01	1080	U2	40		R	P	*
8.74	8.97	BEG SU LN		C	TWO WAY TURN	12A			2	2						8A	44A	8A	12	56	3	01	1080	U2	40		R	P	*
8.79	9.02	END SU LN		C	TWO WAY TURN	12A			2	2						8A	56A	8A	$$$	56	3	01	1080	U2	40		R	P	*
8.85	9.08	INTRSECTN		L	GOMER RD		CT	N																					
8.86	9.09	BEG SU LN		C	TWO WAY TURN	12A			2	2						8A	44A	8A	12	56	3	01	1080	U2	40		R	P	*
9.00	9.23	MP MARKER		R	9																								
9.04	9.27	END SU LN		C	TWO WAY TURN	12A			2	2						8A	56A	8A	$$$	56	3	01	1080	U2	40		R	P	*
9.10	9.33	INTRSECTN		L	JONES RD		CT	Y																					
9.13	9.36	INTRSECTN		R	JONES RD		CT	Y																					
9.19	9.42	BEG SU LN		C	TWO WAY TURN	12A			2	2						8A	44A	8A	12	56	3	01	1080	U2	40		R	P	*
9.40	9.63	END SU LN		C	TWO WAY TURN	12A			2	2						8A	56A	8A	$$$	56	3	01	1080	U2	40		R	P	*
9.43	9.66	BEG BRIDGE	B		CHANNEL OVERFLOW		ST		2	2						$$W	72P	$$W		72	3	01	1080	U2	40		R	P	*
					BRDG NUM 224/010																								
9.44	9.67	END BRIDGE	B		CHANNEL OVERFLOW				2	2						8A	56A	8A		56	3	01	1080	U2	40		R	P	*
9.47	9.70	INTRSECTN		L	BUCKSKIN LOOP RD		CT	N																					
9.48	9.71	BEG SU LN		C	TWO WAY TURN	12A			2	2						8A	44A	8A	12	56	3	01	1080	U2	40		R	P	*
9.62	9.85	INTRSECTN		R	HALL RD		CT	Y																					
9.68	9.91	END SU LN		C	TWO WAY TURN	12A			2	2						8A	56A	8A	$$$	56	3	01	1080	U2	40		R	P	*
9.74	9.97	INTRSECTN		L	BUCKSKIN LOOP RD		CT	N																					
9.75	9.98	BEG SU LN		C	TWO WAY TURN	12A			2	2						6A	46A	6A	12	58	3	01	1080	U2	40		R	P	*
9.78	10.01	END SU LN		C	TWO WAY TURN	12A			2	2						6A	58A	6A	$$$	58	3	01	1080	U2	40		R	P	*
9.86	10.09	INTRSECTN		L	TERMINAL DR		CT	Y																					
9.87B	10.10	BEG EQ			BEGIN BACK																								
9.87	10.12	EQUATION			009.89B=009.87																								
		RR XING	B		NUM 310386F GRADE																								
9.88	10.13	WYE CONN		R	SR 240		ST	Y	2	2						6A	70A	$$C		70	3	01	1080	U2	40		R	P	*
9.90	10.15	END ST	I		W VAN GIESEN ST																								
		INTRSECTN		B	SR 240		ST	SG Y																					
		END CTLSEC			CONTROL SECTION 0336																								
		END ROUTE																											

INTERSECTION DETAIL

SRMP	B ARM	L NEAR LGT	WD	R NEAR LGT	WD	L FAR LGT	WD	R FAR LGT	WD	LEFT-- LGT	WD	L-CNTR LGT	WD	R-CNTR LGT	WD	RIGHT- LGT	WD
		TURN LANES								ACCELERATION LANES							
8.73	8.96	.03	12														
8.85	9.08	.03	12														
9.10	9.33	.03	12														
9.13	9.36					.03	12										
9.47	9.70	.03	12														
9.74	9.97	.03	12														
9.86	10.09	.02	24														
9.90	10.15	.06	24														

SR 225 MAINLINE STATE ROUTE - SRSH COUNTY BENTON DOT DISTRICT 5

SRMP	B ARM	FEATURE	DIRECTION TO INVENTORY / LEFT/RIGHT INDICATOR	DESCRIPTION	BRIDGE-UXING-XROAD-OW	NBR LNS D	TC	L	I	DECREAS/DIV LFT SHD W/S	RDY W/S	RHT SHD W/S	MEDIAN-WD/S	BR	INCRES/UNDI LFT SHD W/S	RDY W/S	RHT SHD W/S	SPC USE LNS WID	TOT RDY WID	MTCE A	SE	CITY NBR	ST FC	LEGAL SPEED D	IB	T R	P K	S T
0.00	0.00	BEG ROUTE		MAIN ROUTE		1	1								5B	24B	5A		24	3	02		R3	35	L		*
				SR 224 TO SR 240																							
		BEG CTLSEC		CONTROL SECTION 0320																							
		BEG ST	I	1ST ST																							
		INTRSECTN	R	SR 224	ST			Y																			
0.03	0.03	BEG BRIDGE	B	YAKIMA RIVER	ST	1	1								$$C	26A	$$C		26	3	02		R3	35	L		*
				BRDG NUM 225/001																							
0.10	0.10	END BRIDGE	B	YAKIMA RIVER		1	1								5B	24B	5A		24	3	02		R3	35	L		*
0.11	0.11	ENTER CITY		BENTON CITY		1	1								5B	24B	5A		24	3	02	0085	R3	35	L	P	*
0.16	0.16	INTRSECTN	L	ABBY AVE	CT			N																			
0.22	0.22					1	1								5B	24B	5B		24	3	02	0085	R3	35	L	P	*
0.28	0.28	INTRSECTN	L	ALMA AVE	CT			N																			
0.32	0.32					1	1								5B	24B	5A		24	3	02	0085	R3	35	L	P	*
0.41	0.41	END ST	I	1ST ST																							
		BEG ST	I	BABS ST																							
		INTRSECTN	R	BABS ST	CT			N																			
0.48	0.48	INTRSECTN	L	2ND ST	CT			N																			
0.50	0.50	WYE CONN	L	2ND ST	CT			Y																			
0.53	0.53	INTRSECTN	R	3RD ST	CT			N	1	1					7B	24B	7A		24	3	02	0085	R3	35	L	B	*
0.72	0.72	INTRSECTN	R	6TH ST	CT			N																			
0.78	0.78	INTRSECTN	R	7TH ST	CT			Y	1	1					7B	24B	7A		24	3	02	0085	R3	30	L	B	*
0.91	0.91	END ST	I	BABS ST																							
		BEG ST	I	9TH ST																							
		INTRSECTN	L	BABS ST	CT			Y																			
1.00	1.00	MP MARKER	R	1																							
1.18	1.18	MISC FEATR	B	KLONA CANAL XING		1	1								7B	24A	7A		24	3	02	0085	R3	30	L	B	*
1.19	1.19	INTRSECTN	L	CHRIS AVE	CT			Y	1	1					7B	24A	7A		24	3	02	0085	R3	25	L	B	*
1.25	1.25	INTRSECTN	R	CHRIS AVE	CT			N																			
1.27	1.27	RR XING	B	NUM 808976H GRADE																							
1.28	1.28	INTRSECTN	R	DALE AVE	CT			Y	1	1					$$C	65A	$$C		65	3	02	0085	R3	25	L	B	*
1.33	1.33	INTRSECTN	L	DALE AVE	CT			Y																			
1.40	1.40	INTRSECTN	B	DELLA AVE	CT			Y																			
1.47	1.47	INTRSECTN	L	EDITH AVE	CT			Y																			
1.54	1.54	INTRSECTN	B	ELLEN AVE	CT			Y	1	1					8A	24A	8A		24	3	02	0085	R3	25	L	B	*
1.63	1.63	INTRSECTN	L	FAY AVE	CT			N																			
1.73	1.73	END ST	I	9TH ST																							
		BEG ST	I	HORN ST																							

INTERSECTION DETAIL

SRMP	B ARM	TURN LANES L NEAR LGT WD	R NEAR LGT WD	L FAR LGT WD	R FAR LGT WD	ACCELERATION LANES LEFT-- LGT WD	L-CNTR LGT WD	R-CNTR LGT WD	RIGHT- LGT WD
0.91	0.91	.02 11							

SR 225 MAINLINE STATE ROUTE - SRSH COUNTY BENTON DOT DISTRICT 5

SRMP	B	ARM	FEATURE	DIRECTION TO INVENTORY / LEFT/RIGHT INDICATOR	DESCRIPTION	BRIDGE-UXING-XROAD-OW	TC	L	NBR LNS D	I	DECREAS/DIV LFT SHD W/S	RDY W/S	RHT SHD W/S	MEDIAN-WD/S	BR	INCRES/UNDI LFT SHD W/S	RDY W/S	RHT SHD W/S	SPC USE LNS WID	TOT RDY WID	MTCE A	SE	CITY NBR	ST FC	LEGAL SPEED D	IB	T R	P K	S T
1.73		1.73	INTRSECTN	R	HORNE DR	CT		Y	1	1						8A	24A	8A		24	3	02	0085	R3	25		L	B	*
1.83		1.83	INTRSECTN	L	GRACE AVE	CT		Y																					
1.94		1.94	INTRSECTN	L	OLD INLD EMP HWY-HAZL AV	CT		Y	1	1						8B	24B	8B		24	3	02	0085	R3	25		L	B	*
2.01		2.01	INTRSECTN	R	ANGELINE BLVD	CT		Y	1	1						8B	24B	8B		24	3	02	0085	R3	35		L	B	*
2.02		2.02	MP MARKER	R	2																								
2.13		2.13	INTRSECTN	R	IDA AVE	CT		Y																					
2.34		2.34	INTRSECTN	R	IRENE AVE	CT		Y																					
2.44		2.44	INTRSECTN	R	JILL AVE	CT		Y																					
2.50		2.50	INTRSECTN	R	KAREN AVE	CT		N																					
2.55		2.55							1	1						8B	20B	8B		20	3	02	0085	R3	35		L	B	*
2.69		2.69	LEAVE CITY		BENTON CITY				1	1						8B	20B	8B		20	3	02	$$$$	R3	35		L	$	*
2.70		2.70							1	1						3B	20B	3B		20	3	02		R3	35		L		*
2.82		2.82	INTRSECTN	R	NEPTUNE AVE	CO		N																					
3.00		3.00	INTRSECTN	B	CORRAL CREEK RD	CO		N	1	1						3B	20B	3B		20	3	02		R3	40		L		*
3.01		3.01	MP MARKER	R	3																								
3.71		3.71	INTRSECTN	R	HIGHLAND EXT RD	CO		N	1	1						3B	20B	3B		20	3	02		R3	40		R		*
4.01		4.01	MP MARKER	R	4																								
			INTRSECTN	L	ACORD RD	CO		N																					
4.59		4.59							1	1						3B	20B	3B		20	3	02		R3	40		L		*
4.71		4.71	INTRSECTN	L	HANLEN RD	PV		N																					
4.93		4.93	INTRSECTN	L	WAGONWHEEL RD	CO		N																					
5.00		5.00	MP MARKER	R	5																								
			INTRSECTN	R	RIVER RD	CO		N																					
5.01		5.01	INTRSECTN	L	SUNRISE LN	PV		N																					
5.11		5.11	INTRSECTN	L	MONTANA AVE	PV		N																					
5.12		5.12							1	1						3B	20B	3B		20	3	02		R3	50		L		*
5.30		5.30	INTRSECTN	L	TRINITY LN	PV		N																					
5.84		5.84	MISC FEATR	B	BOX CULVERT																								
5.95		5.95	MISC FEATR	B	BOX CULVERT																								
6.00		6.00	MP MARKER	R	6																								
6.09		6.09	MISC FEATR	B	BOX CULVERT																								
7.00		7.00	MP MARKER	R	7																								
8.00		8.00	MP MARKER	R	8																								
8.40		8.40							1	1						6B	20B	6B		20	3	02		R3	50		L		*
8.62		8.62	INTRSECTN	R	HORN RAPIDS RD	CO		N																					
9.00		9.00	MP MARKER	R	9																								
9.31		9.31	ENT/EXIT	R	HORN RAPIDS PARK	CO		N																					
9.75		9.75	INTRSECTN	L	COUNTY RD	CO		N																					
10.00		10.00	MP MARKER	R	10																								
10.48		10.48	ENT/EXIT	R	HORN RAPIDS PARK	CO		N																					
10.59		10.59	MISC FEATR	B	BOX CULVERT																								
10.64		10.64	ENT/EXIT	R	HORN RAPIDS PARK	CO		N	1	1						6B	20B	6B		20	3	02		R3	50		R		*
10.98		10.98	MP MARKER	R	11																								

SR 225 MAINLINE STATE ROUTE - SRSH COUNTY BENTON DOT DISTRICT 5

SRMP	B	ARM	FEATURE	D	LR	DESCRIPTION	BRIDGE NBR	UXING-LNS	XROAD-OW	TC	L	D	I	DECREAS/DIV LFT SHD W/S	RDY W/S	SHD W/S	RHT SHD W/S	MEDIAN-WD/S	BR	INCRES/UNDI LFT SHD W/S	RDY W/S	SHD W/S	RHT	SPC USE LNS WID	TOT RDY WID	MTCE A	SE	CITY NBR	ST FC	LEGAL SPEED D	IB	T R	P K	S T
11.32		11.32	END ST	I		HORN ST		1	1											6B	20B	6B		20	3	02		R3		50	R		*
			INTRSECTN		B	SR 240		ST	SS	Y																								
			END CTLSEC			CONTROL SECTION 0320																												
			END ROUTE																															

SR 231 MAINLINE STATE ROUTE - SRSH COUNTY LINCOLN DOT DISTRICT 6

SRMP	B	ARM	FEATURE	D	LR	DESCRIPTION	BRIDGE/UXING/XROAD OW	TC	L	NBR LNS D	I	DECREAS/DIV LFT SHD W/S	RDY W/S	RHT SHD W/S	MEDIAN WD/S	BR	INCRES/UNDI LFT SHD W/S	RDY W/S	RHT SHD W/S	SPC USE LNS WID	TOT RDY WID	MTCE A	SE	CITY NBR	ST FC	LEGAL SPEED D	IB	T R	P K	S T
0.00		0.00	BEG ROUTE			MAIN ROUTE				1	1						3B	24B	3B		24	1	01		R3	55		R		
						SR 23 TO SR 395/VALLEY																								
			BEG CTLSEC			CONTROL SECTION 2234																								
			INTRSECTN		B	SR 23	ST	SS	N																					
0.10		0.10								1	1						2B	22B	2B		22	1	01		R3	55		R		
0.32		0.27	EQUATION			000.27 =000.32																								
			INTRSECTN		R	CATHOLIC CEMETERY RD	CO		N																					
0.49		0.44	INTRSECTN		R	CO SANITRY LANDFILL	CO		N																					
1.00		0.95	MP MARKER		R	1																								
2.00		1.95	MP MARKER		R	2																								
2.15		2.10	INTRSECTN		R	G BROWN RD	CO		N																					
2.58		2.53	MISC FEATR	D		SPEED SITE #29																								
2.96		2.91	MP MARKER		R	3																								
3.99		3.94	MP MARKER		R	4																								
4.03		3.98	INTRSECTN		R	BROWN LAKE RD	CO		N																					
4.49		4.44	INTRSECTN		L	LANEY RD	CO		N																					
4.99		4.93	EQUATION			004.98 =004.99																								
			MP MARKER		R	5																								
6.00		5.94	MP MARKER		R	6																								
6.57		6.51	INTRSECTN		R	J SNYDER RD	CO		N																					
7.00		6.94	MP MARKER		R	7																								
8.00		7.94	MP MARKER		R	8																								
8.32		8.26	INTRSECTN		R	FRANSEEN RD	CO		N																					
			INTRSECTN		L	RINGWOOD RD	CO		N																					
9.00		8.94	MP MARKER		R	9																								
9.27		9.20	EQUATION			009.26 =009.27				1	1						$$C	26P	$$C		26	1	01		R3	55		R		
			BEG BRIDGE	B		ROCK CREEK	ST																							
						BRDG NUM 231/009																								
9.29		9.22	END BRIDGE	B		ROCK CREEK				1	1						2B	22B	2B		22	1	01		R3	55		R		
9.32		9.25	INTRSECTN		R	WAUKON RD	CO		N																					
10.01		9.94	MP MARKER		R	10																								
11.01		10.94	MP MARKER		R	11																								
11.03		10.96	INTRSECTN		R	MERKEL RD	CO		N																					
11.05		10.98	INTRSECTN		L	REIHA RD	CO		N																					
12.01		11.94	MP MARKER		R	12																								
12.09		12.02	WYE CONN		R	CO RD	CO		N																					
12.11		12.03	EQUATION			012.10 =012.11																								
			INTRSECTN		R	CO RD	CO		N																					
12.30		12.22	INTRSECTN		L	HAMPTON RD	CO		N																					
13.00		12.92	MP MARKER		R	13																								
14.00		13.92	MP MARKER		R	14																								
14.99		14.91	MP MARKER		R	15																								
15.21		15.13	INTRSECTN		R	MOOS RD	CO		N																					

SR 231 MAINLINE STATE ROUTE - SRSH COUNTY LINCOLN DOT DISTRICT 6

SRMP	B	ARM	FEATURE	DIRECTION TO INVENTORY / LEFT/RIGHT INDICATOR	DESCRIPTION	BRIDGE-UXING-XROAD-OW	TC	L	WIDTH AND SURFACE INFORMATION: NBR LNS D	I	DECREAS/DIV LFT SHD W/S	RDY W/S	RHT SHD W/S	MEDIAN-WD/S	BR	INCRES/UNDI LFT SHD W/S	RDY W/S	RHT SHD W/S	SPC USE LNS WID	TOT RDY WID	MTCE A	SE	CITY NBR	CLASSIFICATIONS: ST FC	LEGAL SPEED D	IB	T R	P K	S T
15.28		15.20							1	1						2B	22B	2B		22	1	01		R3	55	R			
15.62		15.54							1	1						2A	22A	2A		22	1	01		R3	55	R			
15.72		15.64							1	1						2A	22A	2A		22	1	01		R3	25	R			
15.76		15.66	EQUATION		015.74 =015.76				1	1						3A	22A	9A		22	1	01		R3	25	R			
			INTRSECTN	R	CO RD	CO		Y																					
15.77		15.67	INTRSECTN	L	CO RD	CO		Y																					
15.83		15.73	INTRSECTN	R	3RD ST S	CO		Y																					
15.91		15.81	INTRSECTN	R	CO RD	CO		Y																					
15.97		15.87	INTRSECTN	R	CO RD	CO		Y																					
15.98		15.88	BEG BRIDGE	B	CRAB CREEK	ST			1	1						$$W	37P	$$W		37	1	01		R3	25	R			
					BRDG NUM 231/016																								
15.99		15.89	END BRIDGE	B	CRAB CREEK				1	1						10A	22A	10A		22	1	01		R3	25	R			
			INTRSECTN	R	CO RD	CO		Y																					
16.00		15.90	INTRSECTN	L	BLUESTEM RD	CO		Y																					
16.05		15.95	INTRSECTN	L	CO RD	CO		Y	1	1						2A	22A	2A		22	1	01		R3	25	R			
16.12		16.02	INTRSECTN	R	CO RD	CO		Y	1	1						2A	22A	2A		22	3	01		R3	25	R			
16.30		16.20	RR XING	B	NUM 58658Y GRADE				1	1						2B	22B	2B		22	3	01		R3	25	R			
16.31		16.21	WYE CONN	L	CO RD	CO		N																					
16.34		16.24	INTRSECTN	L	CO RD	CO		N																					
16.35		16.25	MISC FEATR	L	SGN ENT EDWALL				1	1						2B	22B	2B		22	3	01		R3	55	R			
16.99		16.89	MP MARKER	R	17																								
17.81		17.71	INTRSECTN	R	CLOVERDALE RD	CO		N																					
17.97		17.87	MP MARKER	R	18																								
18.92		18.82	INTRSECTN	B	SOBEK RD	CO		N																					
18.99		18.89	MP MARKER	R	19																								
19.97		19.87	MP MARKER	R	20																								
19.98		19.88	INTRSECTN	B	TELECKY RD	CO		N																					
20.97		20.87	MP MARKER	R	21																								
21.09		20.99	INTRSECTN	R	TITCHENAL RD	CO		N																					
			INTRSECTN	L	FAIRVIEW FARMS RD	CO		N																					
21.97		21.87	MP MARKER	R	22																								
22.11		22.01							1	1						2B	24B	2B		24	3	01		R3	55	R			
22.46		22.36	INTRSECTN	L	NAFF RD	CO		N																					
			INTRSECTN	R	MAGNUSON RD	CO		N																					
22.94		22.84	MP MARKER	R	23																								
23.47		23.37	INTRSECTN	B	DENNY STATION RD	CO		N																					
23.94		23.84	MP MARKER	R	24																								
24.92		24.82	MP MARKER	R	25																								
25.27		25.17	INTRSECTN	L	PAUL RD	CO		N																					
25.42		25.32	INTRSECTN	R	WENDLANDT RD	CO		N																					
25.93		25.83	MP MARKER	R	26																								
26.42		26.32	INTRSECTN	L	DETOUR RD	CO		N																					
26.92		26.82	MP MARKER	R	27																								

SR 231 MAINLINE STATE ROUTE - SRSH COUNTY LINCOLN DOT DISTRICT 6

SRMP	B	ARM	FEATURE	D	LR	DESCRIPTION	BRIDGE/XROAD OW	TC	L	NBR LNS D	I	DECREAS/DIV LFT SHD W/S	RDY W/S	RHT SHD W/S	MEDIAN WD/S	BR	INCRES/UNDI LFT SHD W/S	RDY W/S	RHT SHD W/S	SPC USE LNS WID	TOT RDY WID	MTCE A	SE	CITY NBR	ST FC	LEGAL SPEED D	IB	T R	P K	S T
26.93		26.83	INTRSECTN		R	RICE RD			CO	N	1	1					2B	24B	2B		24	3	01		R3	55	R		
27.92		27.82	INTRSECTN		B	ALEXANDER RD			CO	N																			
27.93		27.83	MP MARKER		R	28																							
28.11		28.01	BEG COINCI			SR 002 MP261.09					$	$					$$$	$$$	$$$		$$$	$	$$		$$	$$	$		
			END CTLSEC			CONTROL SECTION 2234																							
			INTRSECTN		B	SR 2			ST	SS	Y																		
31.08		30.89	ENTER CITY			REARDAN					1	1					C	40A	C		40	3	01	1060	R3	35	R	P	*
			EQUATION			030.99 =031.08																							
			BEG CTLSEC			CONTROL SECTION 2240																							
			BEG ST	I		ASPEN ST																							
			INTRSECTN		B	SR 2			ST	SS	Y																		
			END COINCI			SR 002 MP263.97																							
31.15		30.96	INTRSECTN		R	CITY ST			CT	N	1	1					C	30A	C		30	3	01	1060	R3	35	R	P	*
31.17		30.98	RR XING	B		NUM 66358F GRADE																							
31.23		31.04	INTRSECTN		B	RAILROAD AVE			CT	Y	1	1					C	40A	C		40	3	01	1060	R3	35	R	P	*
31.29		31.10									1	1					8A	24A	8A		24	3	01	1060	R3	35	R	P	*
31.35		31.16	INTRSECTN		L	CITY ST			CT	N																			
31.40		31.21	MISC FEATR		L	SGN ENT REARDAN																							
31.41		31.22	LEAVE CITY			REARDAN					1	1					4G	22B	4G		22	3	01	$$$$	R3	55	R	$	$
			END ST	I		ASPEN ST																							
32.00		31.81	MP MARKER		R	32																							
32.10		31.91	INTRSECTN		B	CO RD			CO	N																			
33.00		32.81	MP MARKER		R	33																							
33.33		33.14	INTRSECTN		R	CO RD			CO	N																			
34.00		33.81	MP MARKER		R	34																							
34.22		34.03	INTRSECTN		L	CO RD			CO	N																			
34.89		34.70	INTRSECTN		B	CO RD			CO	N																			
35.00		34.81	MP MARKER		R	35																							
35.37		35.18	INTRSECTN		R	CO RD			CO	N																			
35.45		35.26									1	1					2B	22B	2B		22	3	01		R3	55	R		
35.51		35.32	INTRSECTN		R	CO RD			CO	N																			
36.00		35.81	MP MARKER		R	36																							
37.00		36.81	MP MARKER		R	37																							
37.99		37.80	MP MARKER		R	38																							
38.99		38.80	MP MARKER		R	39																							
39.97		39.78	INTRSECTN		L	CO RD			CO	N																			
40.00		39.81	MP MARKER		R	40																							
40.44		40.25									1	1					2G	22B	2G		22	3	01		R3	55	R		
40.94		40.75	INTRSECTN		L	CO RD			CO	N																			
41.00		40.81	MP MARKER		R	41																							
42.00		41.81	MP MARKER		R	42																							
42.65		42.46	INTRSECTN		L	LITTLE FALLS RD			CO	N	1	1					3G	22B	3G		22	3	01		R3	55	R		
			INTRSECTN		R	DEVIL'S GAP RD			CO	N																			

SR 231 MAINLINE STATE ROUTE - SRSH COUNTY LINCOLN DOT DISTRICT 6

SRMP	B	ARM	FEATURE	D	LR	DESCRIPTION	BRIDGE/UXING/XROAD OW	TC	L	NBR LNS D	I	DECREAS/DIV LFT SHD W/S	RDY W/S	RHT SHD W/S	MEDIAN WD/S	BR	INCRES/UNDI LFT SHD W/S	RDY W/S	RHT SHD W/S	SPC USE LNS WID	TOT RDY WID	MTCE A	SE	CITY NBR	ST FC	LEGAL SPEED D	IB	T R	P K	S T
42.87		42.68								1	1						3G	22B	3G		22	3	01		R3	55	R		
43.00		42.81	MP MARKER		R	43																							
44.00		43.81	MP MARKER		R	44																							
44.48		44.29	INTRSECTN		R	CO RD	CO		N																				
44.58		44.39	INTRSECTN		R	CO RD	CO		N																				
44.65		44.46	BEG BRIDGE	B		SPOKANE RIVER BRDG NUM 231/101	ST			1	1						$$C	24P	$$C		24	3	01		R3	55	R		
44.70		44.51	END CTLSEC LEAVE CO			CONTROL SECTION 2240 LINCOLN																							

SR 231 MAINLINE STATE ROUTE - SRSH COUNTY STEVENS DOT DISTRICT 6

SRMP	B	ARM	FEATURE	D	LR	DESCRIPTION	BRIDGE/UXING/XROAD OW	TC	L	NBR LNS D	I	DECREAS/DIV LFT SHD W/S	RDY W/S	RHT SHD W/S	MEDIAN WD/S	BR	INCRES/UNDI LFT SHD W/S	RDY W/S	RHT SHD W/S	SPC USE LNS WID	TOT RDY WID	MTCE A	SE	CITY NBR	ST FC	LEGAL SPEED D	IB	T R	P K	S T
44.70		44.51	ENTER CO			STEVENS				1	1						C	24P	C		24	4	01		R3	55	R		
			BEG CTLSEC			CONTROL SECTION 3330																							
44.74		44.55	END BRIDGE	B		SPOKANE RIVER				1	1						2G	22B	2G		22	4	01		R3	55	R		
45.00		44.81	MP MARKER		R	45																							
45.34		45.15	INTRSECTN		L	MARTHA BOARDMAN RD	CO		N																				
45.42		45.23	INTRSECTN		R	SR 291	ST		N																				
46.00		45.81	MP MARKER		R	46																							
47.00		46.81	MP MARKER		R	47																							
48.00		47.81	MP MARKER		R	48																							
48.79		48.60	INTRSECTN		R	CORKSCREW CANYON RD	CO		N																				
49.00		48.81	MP MARKER		R	49																							
49.56		49.37	INTRSECTN		L	CO RD	CO		N																				
49.88		49.69	INTRSECTN		L	CO RD	CO		N																				
50.00		49.81	MP MARKER		R	50																							
50.31		50.12	MISC FEATR		R	SGN ENT FORD																							
50.39		50.20	INTRSECTN		B	FORD-WELLPINIT RD	CO		N																				
50.47		50.28	INTRSECTN		R	CO RD	CO		N																				
50.55		50.36	INTRSECTN		R	CO RD	CO		N																				
50.79		50.60	MISC FEATR		L	SGN ENT FORD																							
51.00		50.81	MP MARKER		R	51																							
52.00		51.81	MP MARKER		R	52																							
52.22		52.03	INTRSECTN		R	HAPPY HILL RD	CO		N																				
53.00		52.81	MP MARKER		R	53																							
53.35		53.16	INTRSECTN		L	NEWHOUSE LN	CO		N	1	1						3B	22B	3B		22	4	01		R3	55	R		
54.00		53.81	MP MARKER		R	54																							
54.30		54.11	INTRSECTN		R	RAIL CANYON RD	CO		N																				
55.00		54.81	MP MARKER		R	55																							
56.00		55.81	MP MARKER		R	56																							
56.02		55.83	BEG BRIDGE	B		SPRINGDALE ARROYO	ST			1	1						$$C	26B	$$C		26	4	01		R3	55	R		
						BRDG NUM 231/106.25																							
56.03		55.84	END BRIDGE	B		SPRINGDALE ARROYO				1	1						3B	22B	3B		22	4	01		R3	55	R		
57.00		56.81	MP MARKER		R	57																							
57.70		57.51	INTRSECTN		L	RESERVATION RD	CO		N																				
58.00		57.81	MP MARKER		R	58																							
59.00		58.81	MP MARKER		R	59																							
59.97		59.78	MP MARKER		R	60																							
60.00		59.81	INTRSECTN		R	HIDDEN RD	CO		N																				
60.23		60.04	INTRSECTN		R	CO RD	CO		N																				
60.73		60.54	INTRSECTN		R	NORRIS RD	CO		N																				
61.00		60.81	MP MARKER		R	61																							
61.59		61.40	INTRSECTN		B	NORRIS RD	CO		N																				
61.60		61.41	ENTER CITY			SPRINGDALE				1	1						3B	22B	3B		22	4	01	1230	R3	45	R	P	
61.61		61.42	MISC FEATR		R	SGN ENT SPRINGDALE																							

SR 231 MAINLINE STATE ROUTE - SRSH COUNTY STEVENS DOT DISTRICT 6

SRMP	B	ARM	FEATURE	D	LR	DESCRIPTION	OW	TC	L	NBR LNS D	I	DECREAS/DIV LFT SHD W/S	RDY W/S	RHT SHD W/S	MEDIAN-WD/S	BR	INCRES/UNDI LFT SHD W/S	RDY W/S	RHT SHD W/S	SPC USE LNS WID	TOT RDY WID	MTCE A	SE	CITY NBR	ST FC	LEGAL SPEED D	IB	T R	P K	S T
61.74		61.55								1	1						3B	22B	3B		22	4	01	1230	R3	45	R	P	
61.85		61.66	BEG ST	I		SECOND ST				1	1						3A	22A	3A		22	4	01	1230	R3	45	R	P	*
			INTRSECTN		L	CEDAR AVE	CT		Y																				
61.86		61.67								1	1						3A	22A	3A		22	4	01	1230	R3	25	R	P	*
61.94		61.75	INTRSECTN		B	BIRCH AVE	CT		Y																				
62.02		61.83	INTRSECTN		B	ASPEN AVE	CT		Y	1	1						3G	22A	3G		22	4	01	1230	R3	25	R	P	*
62.03		61.84	MP MARKER		R	62																							
62.11		61.92	WYE CONN		R	SR 292	ST		Y																				
62.14		61.95	INTRSECTN		R	SR 292	ST		Y																				
62.15		61.96	RR XING	B		NUM 59117A GRADE																							
62.16		61.97	INTRSECTN		L	CITY ST	CT		N																				
62.18		61.99	END ST	I		SECOND ST				1	1						21B	22A	21B		22	4	01	1230	R3	25	R	B	*
			BEG ST	I		SHAFFER ST																							
			INTRSECTN		R	CITY ST	CT		Y																				
62.25		62.06								1	1						8G	22A	8G		22	4	01	1230	R3	25	R	B	*
62.27		62.08	INTRSECTN		B	FIRST ST	CT		Y																				
62.41		62.22	END ST	I		SHAFFER ST				1	1						8G	22A	8G		22	4	01	1230	R3	35	R	B	*
			BEG ST	I		SECOND ST																							
			INTRSECTN		B	SCHOOL AVE	CT		Y																				
62.51		62.32								1	1						6G	23B	6G		23	4	01	1230	R3	35	R	B	*
62.68		62.49	BEG BRIDGE	B		SHEEP CREEK	ST			1	1						$$C	24B	$$C		24	4	01	1230	R3	35	R	B	*
						BRDG NUM 231/111.25																							
62.69		62.50	END BRIDGE	B		SHEEP CREEK				1	1						2G	23B	2G		23	4	01	1230	R3	35	R	B	*
62.81		62.62	UXING	B		BN RR	ST																						
						BRDG NUM 231/112																							
			RR XING	B		NUM 59118G STRUCTURE																							
62.99		62.80	INTRSECTN		R	CITY ST	CT		N																				
63.00		62.81	MP MARKER		R	63																							
63.03		62.84	INTRSECTN		L	SPRINGDALE-HUNTERS RD	CT		N																				
63.11		62.92	MISC FEATR		L	SGN ENT SPRINGDALE																							
63.13		62.94	LEAVE CITY			SPRINGDALE				1	1						2G	23B	2G		23	4	01	$$$$	R3	55	R	$	$
			END ST	I		SECOND ST																							
63.41		63.22	INTRSECTN		L	BOOK RD	CO		N																				
63.81		63.62	INTRSECTN		L	HESSELTINE RD	CO		N																				
64.00		63.81	MP MARKER		R	64																							
65.00		64.81	MP MARKER		R	65																							
65.43		65.24	INTRSECTN		R	BOYLES RD	CO		N																				
65.48		65.29	INTRSECTN		L	FOREST CENTER RD	CO		N																				
65.99		65.80	MP MARKER		R	66																							
66.51		66.32	INTRSECTN		R	GRAYS SIDING RD	CO		N																				
66.84		66.65	INTRSECTN		L	DEER CREEK RD	CO		N																				
67.00		66.81	MP MARKER		R	67																							
68.00		67.81	MP MARKER		R	68																							

SR 231 MAINLINE STATE ROUTE - SRSH COUNTY STEVENS DOT DISTRICT 6

SRMP	B	ARM	FEATURE	DIRECTION TO INVENTORY / LEFT/RIGHT INDICATOR	LR	DESCRIPTION	BRIDGE/UXING/XROAD OW	TC	L	NBR LNS D	I	DECREAS/DIV LFT SHD W/S	RDY W/S	RHT SHD W/S	MEDIAN WD/S	BR	INCRES/UNDI LFT SHD W/S	RDY W/S	RHT SHD W/S	SPC USE LNS	TOT RDY WID	MTCE A	SE	CITY NBR	ST FC	LEGAL SPEED D	IB	T R	P K	S T
68.01		67.82								1	1						2G	23B	2G		23	4	01		R3	55	R		
69.00		68.81	MP MARKER		R	69																							
70.00		69.81	MP MARKER		R	70																							
70.01		69.82	INTRSECTN		L	BETTERIDGE RD	CO		N	1	1						2B	22B	2B		22	4	01		R3	55	R		
70.27		70.08	RR XING	B		NUM 59129U GRADE																							
70.43		70.24	INTRSECTN		R	BULLDOG RD	CO		N																				
71.00		70.81	MP MARKER		R	71																							
71.30		71.11	INTRSECTN		R	HUFFMAN RD	CO		N	1	1						2B	22B	2B		22	4	01		R3	35	R		
71.46		71.27	INTRSECTN		R	KULZER RD	CO		N																				
71.56		71.37	INTRSECTN		R	CO RD	CO		N																				
71.62		71.43	MISC FEATR		R	SGN ENT VALLEY				1	1						2A	22A	2A		22	4	01		R3	35	R		
71.77		71.58	INTRSECTN		R	CO RD	CO		Y																				
			INTRSECTN		L	WAITS LAKE RD	CO		Y																				
71.83		71.64	INTRSECTN		R	CO RD	CO		Y																				
71.85		71.66	WYE CONN		R	CO RD	CO		Y																				
71.90		71.71	INTRSECTN		B	CO RD	CO		Y																				
72.00		71.81	MP MARKER		R	72																							
72.01		71.82								1	1						2B	22B	2B		22	4	01		R3	35	R		
72.06		71.87	MISC FEATR		L	SGN ENT VALLEY				1	1						2B	22B	2B		22	4	01		R3	55	R		
73.00		72.81	MP MARKER		R	73																							
74.00		73.81	MP MARKER		R	74																							
75.00		74.81	MP MARKER		R	75																							
75.14		74.95	INTRSECTN		L	NEWTON LN	CO		N																				
75.16		74.97	INTRSECTN		B	SR 395	ST	SS	Y																				
			END CTLSEC			CONTROL SECTION 3330																							
			END ROUTE																										

SR 240 MAINLINE STATE ROUTE - SRSH COUNTY BENTON DOT DISTRICT 5

SRMP	B ARM	FEATURE	D	LR	DESCRIPTION	BRIDGE/UXING/XROAD OW	TC	L	NBR LNS D	I	DECREAS/DIV LFT SHD W/S	RDY W/S	RHT SHD W/S	MEDIAN WD/S	BR	INCRES/UNDI LFT SHD W/S	RDY W/S	RHT SHD W/S	SPC USE LNS WID	TOT RDY WID	MTCE A	SE	CITY NBR	ST FC	LEGAL SPEED D	IB	T R	P K	S T
0.00	0.00	BEG ROUTE			MAIN ROUTE				1	1						4B	23B	4B		23	3	01		R2	65		R		
					SR 24 TO SR 395/KENNEWCK																								
		BEG CTLSEC			CONTROL SECTION 0338																								
		INTRSECTN	R		SR 24	ST		N																					
		ENT/EXIT	L		HANFORD RESERVATION	PV		N																					
1.00	1.00	MP MARKER	R		1																								
1.69	1.69								1	1						4B	23B	4B		23	3	01		R2	65		L		
2.00	2.00	MP MARKER	R		2																								
3.00	3.00	MP MARKER	R		3																								
3.99	3.99	MP MARKER	R		4																								
4.99	4.99	MP MARKER	R		5																								
5.98	5.98	MP MARKER	R		6																								
6.98	6.98	MP MARKER	R		7																								
7.02	7.02								1	1						4B	23B	4B		23	3	01		R2	65		R		
7.78	7.78								1	1						8A	23B	4B		23	3	01		R2	65		R		
7.95	7.95	INTRSECTN	L		BELOIT RD	PV		Y																					
7.97	7.97	WYE CONN	L		BELOIT RD	PV		Y																					
7.98	7.98	MP MARKER	R		8																								
8.19	8.19								1	1						4B	23B	4B		23	3	01		R2	65		R		
8.98	8.98	MP MARKER	R		9																								
9.44	9.44								1	1						4B	23B	4B		23	3	01		R2	65		L		
9.97	9.97	MP MARKER	R		10																								
10.00	10.00	BEG SU LN	B		SLOW VEHICLE		30B		1	1						$$$	23B	$$$	60	83	3	01		R2	65		L		
10.06	10.06	END SU LN	B		SLOW VEHICLE		30B		1	1						4B	23B	4B	$$$	23	3	01		R2	65		L		
11.03	11.03	MP MARKER	R		11																								
11.97	11.97	MP MARKER	R		12																								
12.98	12.98	MP MARKER	R		13																								
13.96	13.96	MP MARKER	R		14																								
14.96	14.96	MP MARKER	R		15																								
15.20	15.20								1	1						4B	23B	4B		23	3	01		R2	65		R		
15.26	15.26	BEG SU LN	R		SLOW VEHICLE		25B		1	1						4B	23B	$$$	25	48	3	01		R2	65		R		
15.33	15.33	END SU LN	R		SLOW VEHICLE		25B		1	1						4B	23B	4B	$$$	23	3	01		R2	65		R		
16.02	16.02	MP MARKER	R		16																								
16.17	16.17	BEG SU LN	L		SLOW VEHICLE		25B		1	1						$$$	23B	4B	25	48	3	01		R2	65		R		
16.25	16.25	END SU LN	L		SLOW VEHICLE		25B		1	1						4B	23B	4B	$$$	23	3	01		R2	65		R		
16.97	16.97	MP MARKER	R		17																								

INTERSECTION DETAIL

SRMP	B ARM	TURN LANES L NEAR LGT WD	R NEAR LGT WD	L FAR LGT WD	R FAR LGT WD	ACCELERATION LANES LEFT-- LGT WD	L-CNTR LGT WD	R-CNTR LGT WD	RIGHT- LGT WD
7.95	7.95	.04 12						.05 12	
7.97	7.97				.03 12				

SR 240 MAINLINE STATE ROUTE - SRSH COUNTY BENTON DOT DISTRICT 5

SRMP	B ARM	FEATURE	D	LR	DESCRIPTION	BRIDGE/UXING/XROAD OW	TC	L	NBR LNS D	I	DECREAS/DIV LFT SHD W/S	RDY W/S	RHT SHD W/S	MEDIAN WD/S	BR	INCRES/UNDI LFT SHD W/S	RDY W/S	RHT SHD W/S	SPC USE LNS WID	TOT RDY WID	MTCE A	SE	CITY NBR	ST FC	LEGAL SPEED D	IB	T R	P K	S T
17.27	17.27								1	1						4B	23B	4B		23	3	01		R2	65	R			
17.96	17.96	MP MARKER		R	18																								
18.96	18.96	MP MARKER		R	19																								
19.96	19.96	MP MARKER		R	20																								
20.25	20.25								1	1						4B	23B	4B		23	3	01		R2	55	R			
20.48	20.48	INTRSECTN		L	CO RD #10-HORN RD	CO		N																					
		INTRSECTN		R	SR 225	ST		N																					
20.49	20.49	WYE CONN		L	HORN RD	CO		N																					
20.99	20.99	MP MARKER		R	21																								
21.43	21.43								1	1						4B	23B	4B		23	3	01		U2	55	R			
21.81	21.81	MISC FEATR		R	SGN ENT RICHLAND																								
21.93	21.93	INTRSECTN		R	SNIVELY RD	CO		N																					
21.96	21.96	MP MARKER		R	22																								
22.36	22.36	ENTER CITY			RICHLAND				1	1						4B	23B	4B		23	3	01	1080	U2	55	R	P		
23.00	23.00	BEG SU LN		B	SLOW VEHICLE		25B		1	1						$$$	23B	$$$	50	73	3	01	1080	U2	55	R	P		
		MP MARKER		R	23																								
23.05	23.05	END SU LN		B	SLOW VEHICLE		25B		1	1						4B	23B	4B	$$$	23	3	01	1080	U2	55	R	P		
23.99	23.99	MP MARKER		R	24																								
24.01	24.01	INTRSECTN		L	BEARDSLEY RD	CT		N																					
24.98	24.98	MP MARKER		R	25																								
25.13	25.13	INTRSECTN		B	TWIN BRIDGES RD	CT		N																					
25.90	25.90	MP MARKER		R	26																								
26.35	26.35								1	1						8B	24B	8B		24	3	01	1080	U2	55	R	P		
26.90	26.90	WYE CONN		B	KINGSGATE WAY	CT		Y																					
26.91	26.91	INTRSECTN		B	KINGSGATE WAY	CT		Y																					
26.93	26.93	WYE CONN		B	KINGSGATE WAY	CT		Y																					
27.08	27.08	MP MARKER		R	27																								
27.18	27.18								1	1						8B	24B	8B		24	3	01	1080	U2	55	L	P		
27.78	27.78	INTRSECTN		L	LOGSTON BLVD	CT		Y																					
27.79	27.79								1	1						2B	24B	8B		24	3	01	1080	U2	55	L	P		
27.84	27.84								1	1						8B	24B	8B		24	3	01	1080	U2	55	L	P		
27.98	27.98	MP MARKER		R	28																								
28.15	28.15								1	1						8A	24A	8A		24	3	01	1080	U2	55	L	P		
28.22	28.22	MISC FEATR		B	AEC BOUNDARY																								

INTERSECTION DETAIL

SRMP	B ARM	TURN LANES L NEAR LGT	WD	R NEAR LGT	WD	L FAR LGT	WD	R FAR LGT	WD	ACCELERATION LANES LEFT LGT	WD	L-CNTR LGT	WD	R-CNTR LGT	WD	RIGHT LGT	WD
20.49	20.49							.04	12								
26.90	26.90			.02	14					.09	12						
26.91	26.91	.04	12			.05	12					.05	12				
26.93	26.93							.03	12							.11	14

SR 240 MAINLINE STATE ROUTE - SRSH COUNTY BENTON DOT DISTRICT 5

SRMP	B	ARM	FEATURE	D	LR	DESCRIPTION	BRIDGE/UXING/XROAD OW	TC	L	NBR LNS D	I	DECREAS/DIV LFT SHD W/S	RDY W/S	RHT SHD W/S	MEDIAN WD/S	BR	INCRES/UNDI LFT SHD W/S	RDY W/S	RHT SHD W/S	SPC USE LNS WID	TOT RDY WID	MTCE A	SE	CITY NBR	ST FC	LEGAL SPEED D	IB	T R	P K	S T
28.27		28.27	INTRSECTN		R	HAGEN RD	CT		Y	1	1						8A	24A	8A		24	3	01	1080	U2	55		L	P	
			INTRSECTN		L	ROBERTSON DR	CT		Y																					
28.43		28.43								1	1						8B	24B	8B		24	3	01	1080	U2	55		L	P	
28.51		28.51	BEG SU LN		R	AUXILIARY	12A			1	1						4B	23B	4B	12	35	3	01	1080	U2	55		L	P	
28.52		28.52								1	1						4A	23A	4A	12	35	3	01	1080	U2	55		L	P	
28.54		28.54	BEG SU LN		L	AUXILIARY	12A																							
			END SU LN		R	AUXILIARY	12A																							
			RR XING	B		NUM 310401F GRADE																								
28.57		28.57	END SU LN		L	AUXILIARY	12A			1	1						4A	23A	4A	$$$	23	3	01	1080	U2	55		L	P	
28.62		28.62								1	1						3A	23A	3A		23	3	01	1080	U2	55		L	P	
28.71		28.71								1	1						8A	24A	10A		24	3	01	1080	U2	55		L	P	
30.63		28.86	EQUATION			028.86 =030.63				2	3	10A	24A		16A	UP	$$$	36A	8A		60	3	01	1080	U1	55		L	P	*
			BEG ST	I		BYPASS HWY																								
			INTRSECTN		L	COAST ST	CT	SG	Y																					
			INTRSECTN		L	BYPASS HWY	CT	SG	Y																					
30.72		28.95								3	3	10A	36A		16A	UP		36A	8A		72	3	01	1080	U1	55		L	P	*
30.81		29.04								3	3	10A	36A		16A	JE		36A	8A		72	3	01	1080	U1	55		L	P	*
31.01		29.24	MP MARKER		B	31																								
31.40		29.63								3	3	10A	36A		16A	UP		36A	8A		72	3	01	1080	U1	55		L	P	*
31.43		29.66	INTRSECTN		R	AIRPORT RD	CT	SG	Y																					
31.56		29.79								3	3	10A	36A		16A	JE		36A	8A		72	3	01	1080	U1	55		L	P	*
31.92		30.15								3	3	10A	36A		16A	UP		36A	8A		72	3	01	1080	U1	55		L	P	*
31.99		30.22	MP MARKER		B	32																								
			WYE CONN		L	VAN GIESEN ST	CT		Y																					
32.02		30.25	INTRSECTN		L	VAN GIESEN ST	CT	SG	Y	3	3	8A	36A		16A	UP		36A	8A		72	3	01	1080	U1	55		L	P	*
			INTRSECTN		R	SR 224	ST	SG	Y																					
32.04		30.27	WYE CONN		R	SR 224	ST		Y																					
32.27		30.50								3	3	8A	36A		16A	JE		36A	8A		72	3	01	1080	U1	55		L	P	*
32.89		31.12								3	3	8A	36A		16A	UP		36A	8A		72	3	01	1080	U1	55		L	P	*
33.00		31.23	MP MARKER		R	33																								
33.02		31.25	INTRSECTN		L	SWIFT BLVD	CT	SG	Y																					
			INTRSECTN		R	CEMETERY RD	CT	SG	Y																					
33.12		31.35								3	3	8A	36A		16A	JE		36A	8A		72	3	01	1080	U1	55		L	P	*

INTERSECTION DETAIL

SRMP	B	ARM	TURN LANES L NEAR LGT	WD	R NEAR LGT	WD	L FAR LGT	WD	R FAR LGT	WD	ACCELERATION LANES LEFT-- LGT	WD	L-CNTR LGT	WD	R-CNTR LGT	WD	RIGHT- LGT	WD
28.27		28.27	.03	12			.07	12										
30.63		28.86	.03	12	.10	12	.09	16										
31.43		29.66			.02	12	.04	16										
32.02		30.25	.07	12	.11	12	.09	24										
33.02		31.25	.05	16			.04	16										

SR 240 MAINLINE STATE ROUTE - SRSH COUNTY BENTON DOT DISTRICT 5

SRMP	B	ARM	FEATURE	D	LR	DESCRIPTION	BRIDGE/UXING/XROAD OW	TC	L	NBR LNS D	I	DECREAS/DIV LFT SHD W/S	RDY W/S	RHT SHD W/S	MEDIAN WD/S	BR	INCRES/UNDI LFT SHD W/S	RDY W/S	RHT SHD W/S	SPC USE LNS WID	TOT RDY WID	MTCE A	SE	CITY NBR	ST FC	LEGAL SPEED D	IB	T R	P K	S T
33.34		31.57								3	3	8A	36A		16A	JE		36A	8A		72	3	01	1080	U1	55	L	P	*
33.74		31.97								3	3	8A	36A		16A	UP		36A	8A		72	3	01	1080	U1	55	L	P	*
33.86		32.09	INTRSECTN		L	DUPORTAIL RD	CT	SG	Y																				
			INTRSECTN		R	FRONTAGE RD	CT	SG	Y																				
33.97		32.20								3	3	8A	36A		16A	JE		36A	8A		72	3	01	1080	U1	55	L	P	*
34.01		32.24	MP MARKER		R	34																								
34.31		32.54								3	3	10A	36A		16A	JE		36A	8A		72	3	01	1080	U1	55	L	P	*
34.57		32.80	OFF RAMP		R	SR 182	ST		Y	3	2	10A	36A		16A	JE		24A	8A		60	3	01	1080	U1	55	L	P	*
34.58		32.81	ON RAMP		L	SR 182	ST		Y	1	2	8A	14A		16A	JE		24A	8A		38	3	01	1080	U1	55	L	P	*
34.65		32.88	MISC FEATR		L	GORE (SR 182 R100421)																								
34.68		32.91	MISC FEATR		R	GORE (SR 182 S100337)				1	2	8A	14A		16A	JE		24A	10A		38	3	01	1080	U1	55	L	P	*
34.71		32.94								1	2	8A	14A		16A	UP		24A	10A		38	3	01	1080	U1	55	L	P	*
34.76		32.99	INTRSECTN		L	OLD SR 240-AARON WAY	CT	SG	Y																				
			WYE CONN		R	OFF RAMP	ST	SG	Y																				
34.80		33.03	BEG BRIDGE	B		SR 182	ST			1	2	$$W	22A		13A	JE		33A	$$W		55	3	01	1080	U1	55	L	P	*
						BRDG NUM 240/008																								
34.87		33.10	END BRIDGE	B		SR 182				$	$	$	$$$		$$$$	$$		$$$	$		$$$	$	$$	$$$$	$$	$$	$	$	$
			LEAVE CITY			RICHLAND																								
			END ST		I	BYPASS HWY																								
			BEG COINCI			SR 182 MP003.83																								
			END CTLSEC			CONTROL SECTION 0338																								
36.05		34.22	ENTER CITY			RICHLAND				1	2	C	38A		12A	JE		34A	C		72	3	01	1080	U1	55	L	P	
			EQUATION			035.99 =036.05																								
			BEG CTLSEC			CONTROL SECTION 0304																								
			BEG BRIDGE	B		SR 182	ST																							
						BRDG NUM 182/014																								
			END COINCI			SR 182 MP004.95																								
36.13		34.30	END BRIDGE	B		SR 182				1	2	8A	12A		12A	JE		24A	10A		36	3	01	1080	U1	55	L	P	
			ON RAMP		L	SR 182	ST		Y																				
36.21		34.38	MISC FEATR		L	GORE (SR 182 P500488)																								
36.24		34.41	UXING	B		S-E RAMP	ST																							
						BRDG NUM 182/015S-E																								
36.25		34.42	MISC FEATR		R	GORE (SR 182 P100471)																								
36.41		34.58	MISC FEATR		L	GORE (SR 182 S200440)																								
36.45		34.62	ON RAMP		R	SR 182	ST		Y																					
36.47		34.64	BEG BRIDGE	B		YAKIMA RIVER	ST			1	2	$$C	12P		8A	GR		24P	$$C		36	3	01	1080	U1	55	L	P	

INTERSECTION DETAIL

SRMP	B	ARM	TURN LANES L NEAR LGT	WD	R NEAR LGT	WD	L FAR LGT	WD	R FAR LGT	WD	ACCELERATION LANES LEFT LGT	WD	L-CNTR LGT	WD	R-CNTR LGT	WD	RIGHT LGT	WD
33.86		32.09	.05	16			.05	16										
34.76		32.99	.03	12			.03	12										

SR 240 MAINLINE STATE ROUTE - SRSH COUNTY BENTON DOT DISTRICT 5

SRMP	B	ARM	FEATURE	D	LR	DESCRIPTION	BRIDGE/UXING/XROAD OW	TC	L	NBR LNS D	I	DECREAS/DIV LFT SHD W/S	RDY W/S	RHT SHD W/S	MEDIAN WD/S	BR	INCRES/UNDI LFT SHD W/S	RDY W/S	RHT SHD W/S	SPC USE LNS WID	TOT RDY WID	MTCE A	SE	CITY NBR	ST FC	LEGAL SPEED D	IB	T R	P K	S T
36.47		34.64				BRDG NUM 240/012				1	2	C	12P		8A	GR		24P	C		36	3	01	1080	U1	55		L	P
36.52		34.69	OFF RAMP		L	SR 182	ST		Y	2	2	C	24P		8A	GR		24P	C		48	3	01	1080	U1	55		L	P
36.61		34.78	END BRIDGE	B		YAKIMA RIVER				2	2	10A	24A		8A	GR		24A	10A		48	3	01	1080	U1	55		L	P
37.18		35.35	MP MARKER		R	37																							
37.52		35.69	ON RAMP		L	OLD SR 12	ST		Y																				
37.53		35.70	TRAF RCDR	B		R062 7																							
37.59		35.76	OFF RAMP		R	OLD SR 12	ST		Y	2	2	8A	24A		8A	GR		24A	8A		48	3	01	1080	U1	55		L	P
37.60		35.77	MISC FEATR		L	GORE (S103752)																							
37.62		35.79	MISC FEATR		R	GORE (P103759)																							
37.67		35.84	MISC FEATR		R	GORE (Q503773)																							
37.73		35.90	ON RAMP		R	OLD SR 12	ST		Y																				
37.74		35.91	BEG BRIDGE	B		OLD SR 12	ST			2	2	$$C	26A		8A	GR		26A	$$C		52	3	01	1080	U1	55		L	P
						BRDG NUM 240/015																							
37.78		35.95	END BRIDGE	B		OLD SR 12				2	2	10A	24A	3A	8G	GR	3A	24A	10A		48	3	01	1080	U1	55		L	P
37.80		35.97	MISC FEATR		R	GORE (Q103814)																							
38.01		36.18	MP MARKER		B	38				2	2	10A	24A	3A	70S	DE	3A	24A	10A		48	3	01	1080	U1	55		L	P
38.14		36.31	ON RAMP		R	OLD SR 12	ST		Y																				
38.44		36.61	MISC FEATR		L	GORE (R103858)																							
38.58		36.75	BEG SU LN		L	AUXILIARY 20A				2	2	10A	24A	3A	70S	DE	3A	24A	10A	20	68	3	01	1080	U1	55		L	P
			OFF RAMP		L	COLUMBIA PARK TRAIL	ST		Y																				
38.66		36.83	OFF RAMP		R	COLUMBIA CENTER BLVD	ST		Y																				
38.67		36.84	CHG SU LN		L	AUXILIARY 12A				2	2	10A	24A	3A	70S	DE	3A	24A	10A	12	60	3	01	1080	U1	55		L	P
38.71		36.88	ON RAMP		L	COLUMBIA CENTER BLVD	ST		Y																				
38.73		36.90	MISC FEATR		R	GORE (P103866)																							
38.80		36.97	MISC FEATR		L	GORE (S103871)																							
38.87		37.04	MISC FEATR		R	GORE (Q503906)																							
38.89		37.06	END SU LN		L	AUXILIARY 12A				2	2	10A	24A	3A	70S	DE	3A	24A	10A	$$$	48	3	01	1080	U1	55		L	P
			ON RAMP		L	COLUMBIA CENTER BLVD	ST		Y																				
38.90		37.07	UXING	B		COLUMBIA CENTER BLVD	ST																						
						BRDG NUM 240/032W																							
38.91		37.08	UXING	B		COLUMBIA CENTER BLVD	ST																						
						BRDG NUM 240/032E																							
38.96		37.13	MISC FEATR		L	GORE (S503889)																							
39.00		37.17	MP MARKER		B	39																							
39.03		37.20	MISC FEATR		R	GORE (Q103930)																							
39.06		37.23	ON RAMP		R	COLUMBIA CENTER BLVD	ST		Y																				
39.07		37.24	MISC FEATR		L	GORE (R103914)																							
39.14		37.31	OFF RAMP		L	COLUMBIA CENTER BLVD	ST		Y																				
39.30		37.47	ON RAMP		R	COLUMBIA CENTER BLVD	ST		Y																				
39.33		37.50	MISC FEATR		L	SGN ENT RICHLAND																							
39.38		37.55	MISC FEATR		R	SGN ENT KENNEWICK																							
39.63		37.80	ON RAMP		L	EDISON ST	ST		Y																				
39.64		37.81	LEAVE CITY			RICHLAND				2	2	10A	24A	3A	70S	DE	3A	24A	10A		48	3	01	0610	U1	55		L	$

SR 240 MAINLINE STATE ROUTE - SRSH COUNTY BENTON DOT DISTRICT 5

SRMP	B	ARM	FEATURE	D	LR	DESCRIPTION	BRIDGE/UXING/XROAD/OW	TC	L	NBR/LNS/D	I	DECREAS/DIV LFT/SHD/W/S	RDY/W/S	RHT/SHD/W/S	MEDIAN/WD/S	BR	INCRES/UNDI LFT/SHD/W/S	RDY/W/S	RHT/SHD/W/S	SPC/USE/LNS/WID	TOT/RDY/WID	MTCE/A	SE	CITY/NBR	ST/FC	LEGAL SPEED/D	IB	T/R	P/K	S/T
39.64		37.81	ENTER CITY			KENNEWICK				2	2	10A	24A	3A	70S	DE	3A	24A	10A		48	3	01	0610	U1	55	L			
40.00		38.17	MP MARKER	B		40																								
40.15		38.32	OFF RAMP		R	EDISON ST	ST		Y																					
40.32		38.49	MISC FEATR		R	GORE (P104015)																								
			MISC FEATR		L	GORE (S103963)																								
40.48		38.65	UXING	B		EDISON ST	ST																							
						BRDG NUM 240/034																								
40.67		38.84	MISC FEATR		R	GORE (Q104096)																								
40.68		38.85	MISC FEATR		L	GORE (R104083)																								
40.83		39.00	OFF RAMP		L	EDISON ST	ST		Y																					
40.96		39.13	ON RAMP		R	EDISON ST	ST		Y																					
41.00		39.17	MP MARKER		B	41																								
41.91		40.08	MED XING		C	OFFICIAL																								
42.00		40.17	MP MARKER		B	42																								
42.17		40.34	ENT FROM		L	COLUMBIA PARK	ST		Y																					
42.56		40.73								2	2	10A	24A	3A	28S	JE	3A	24A	10A		48	3	01	0610	U1	55	L			
42.57		40.74	EXIT TO		L	COLUMBIA PARK	ST		Y																					
42.63		40.80								2	2	10A	24A	$$$	6A	JE	$$$	24A	10A		48	3	01	0610	U1	55	L			
42.74		40.91	INTRSECTN		LC	SR 240 WB	ST		Y																					
			ON RAMP		LC	SR 395	ST		Y																					
42.77		40.94								2	2	8A	24A	2A	42O	JE		24A	10A		48	3	01	0610	U1	55	L			
42.81		40.98	OFF RAMP		RC	SR 395	ST		Y	2	1	8A	24A	2A	42O	JE		12A	10A		36	3	01	0610	U1	55	L			
42.82		40.99	MISC FEATR		LC	GORE (SR 395 R101854)																								
42.89		41.06	OFF RAMP		R	SR 395	ST		Y																					
42.94		41.11	MISC FEATR		RC	GORE (SR 395 Q201858)				2	1	8A	24A	2A	300O	$$	6A	12A	20A		36	3	01	0610	U1	55	L			
43.00		41.17	MISC FEATR		R	GORE (SR 395 S101808)				2	1	$$C	28A	$$C	120O		6A	12A	20A		40	3	01	0610	U1	55	L			
			BEG BRIDGE	D		S-W RAMP*E-N RAMP	ST																							
						BRDG NUM 240/037																								
43.01		41.18	MP MARKER		B	43																								
43.03		41.20	END BRIDGE	D		S-W RAMP*E-N RAMP				2	1	6A	24A	2A	80S		6A	12A	20A		36	3	01	0610	U1	55	L			
43.11		41.28	MISC FEATR		R	GORE (SR 395 R501825)				2	1	6A	24A	$$$	4A	UP	$$$	12A	20A		36	3	01	0610	U1	55	L			
			MISC FEATR		L	GORE (SR 395 S501830)																								
43.16		41.33	ON RAMP		R	SR 395	ST		Y	2	2	6A	24A		4A	UP		24A	6A		48	3	01	0610	U1	55	L			
			OFF RAMP		L	SR 395	ST		Y																					
43.17		41.34	UXING	B		SR 395	ST																							
						BRDG NUM 395/016																								
			END CTLSEC			CONTROL SECTION 0304																								
			END ROUTE																											

SR 241 MAINLINE STATE ROUTE - SRSH COUNTY YAKIMA DOT DISTRICT 5

SRMP	B ARM	FEATURE	D	LR	DESCRIPTION	BRIDGE/XING/XROAD OW	TC	L	NBR LNS D	I	DECREAS/DIV LFT SHD W/S	RDY W/S	RHT SHD W/S	MEDIAN WD/S	BR	INCRES/UNDI LFT SHD W/S	RDY W/S	RHT SHD W/S	SPC USE LNS WID	TOT RDY WID	MTCE A	SE	CITY NBR	ST FC	LEGAL SPEED D	IB	T R	P K	S T
0.00	0.00	BEG ROUTE			MAIN ROUTE				1	1						7B	22B	7B		22	2	02	0725	R3	35	L	B	*
					SR 22/MABTON TO SR 24																							
		ENTER CITY			MABTON																							
		BEG CTLSEC			CONTROL SECTION 3938																							
		BEG ST	I		RESERVATION ST																							
		INTRSECTN		B	SR 22	ST		Y																				
0.04	0.04	RR XING	B		NUM 104534G GRADE																							
0.05	0.05	RR XING	B		NUM 104534G GRADE																							
0.13	0.13	INTRSECTN		R	NORTH ST	CT		Y																				
0.20	0.20	INTRSECTN		R	B ST	CT		Y																				
0.23	0.23	END ST	I		RESERVATION ST																							
		BEG ST	I		1ST AVE																							
		INTRSECTN		R	WASHINGTON ST	CT		Y																				
0.32	0.32	INTRSECTN		R	JEFFERSON ST	CT		Y																				
0.41	0.41	INTRSECTN		R	ADAMS ST	CT		Y																				
0.48	0.48	MISC FEATR		L	SGN WELCOME TO MABTON																							
0.49	0.49	INTRSECTN		L	MONROE ST	RS		Y																				
0.50	0.50	END ST	I		1ST AVE																							
		BEG ST	I		MABTON-SUNNYSIDE RD																							
		INTRSECTN		R	MONROE ST	CT		Y																				
0.51	0.51	LEAVE CITY			MABTON				1	1						8B	23B	8B		23	2	02	$$$$	R3	35	L	$	*
0.64	0.64	INTRSECTN		R	JACKSON ST	CO		N	1	1						8B	23B	8B		23	2	02		R3	55	L		*
1.00	1.00	MP MARKER		R	1																							
1.12	1.12	BEG BRIDGE	B		SLOUGH	ST			1	1						$$C	24B	$$C		24	2	02		R3	55	L		*
					BRDG NUM 241/002																							
1.19	1.19	END BRIDGE	B		SLOUGH				1	1						8B	23B	8B		23	2	02		R3	55	L		*
1.34	1.34	BEG BRIDGE	B		YAKIMA RIVER	ST			1	1						$$C	24B	$$C		24	2	02		R3	55	L		*
					BRDG NUM 241/005																							
1.44	1.44	END BRIDGE	B		YAKIMA RIVER				1	1						8B	23B	8B		23	2	02		R3	55	L		*
1.98	1.98	INTRSECTN		R	W CHARVET RD	CO		N																				
2.00	2.00	MP MARKER		R	2																							
2.23	2.23	INTRSECTN		R	BELMA RD	CO		N																				
		INTRSECTN		L	MCGEE RD	CO		N																				
2.73	2.73	INTRSECTN		L	HOLADAY RD	CO		N																				
		INTRSECTN		R	GRANDVIEW RD	CO		N																				
3.00	3.00	MP MARKER		R	3																							
3.23	3.23	INTRSECTN		R	FORSELL RD	CO	AF	Y																				
		INTRSECTN		L	GREEN VALLEY RD	CO	AF	Y																				

INTERSECTION DETAIL

SRMP	B ARM	L NEAR LGT	WD	R NEAR LGT	WD	L FAR LGT	WD	R FAR LGT	WD	LEFT-- LGT	WD	L-CNTR LGT	WD	R-CNTR LGT	WD	RIGHT- LGT	WD
		TURN LANES								ACCELERATION LANES							
3.23	3.23	.04	10			.04	10										

SR 241 MAINLINE STATE ROUTE - SRSH COUNTY YAKIMA DOT DISTRICT 5

SRMP	B ARM	FEATURE	DIRECTION TO INVENTORY / LEFT/RIGHT INDICATOR	DESCRIPTION	BRIDGE-UXING-XROAD-OW	TC	L	WIDTH AND SURFACE INFORMATION: NBR LNS D	I	DECREAS/DIV LFT SHD W/S	RDY W/S	RHT SHD W/S	MEDIAN-WD/S	BR	INCRES/UNDI LFT SHD W/S	RDY W/S	RHT SHD W/S	SPC USE LNS WID	TOT RDY WID	CLASSIFICATIONS: MTCE A	SE	CITY NBR	ST FC	LEGAL SPEED D	IB	T R	P K	S T
3.73	3.73	INTRSECTN	L	MORSE RD	CO		N	1	1						8B	23B	8B		23	2	02		R3	55	L		*
4.00	4.00	MP MARKER	R	4																							
4.24	4.24	INTRSECTN	B	STOVER RD	CO		N																				
4.63	4.63	INTRSECTN	L	DUFFY RD	CO		N																				
4.64	4.64	RR XING	B	NUM 808675M GRADE																							
		MISC FEATR	B	RR XING (VACATED)																							
4.74	4.74	INTRSECTN	R	WILLOWCREST RD	CO		N																				
5.00	5.00	MP MARKER	R	5																							
5.18	5.18	INTRSECTN	R	TEAR RD	CO		N																				
5.20	5.20	BEG BRIDGE	B	CANAL	ST			1	1						$$C	26B	$$C		26	2	02		R3	55	L		*
				BRDG NUM 241/007																							
5.21	5.21	END BRIDGE	B	CANAL				1	1						8B	26B	8B		26	2	02		R3	55	L		*
6.00	6.00	MP MARKER	R	6																							
6.24	6.24							1	1						7B	23B	7B		23	2	02		R3	55	L		*
6.25	6.25	END ST	I	MABTON-SUNNYSIDE RD																							
		BEG ST	I	ALEXANDER RD																							
		INTRSECTN	L	MABTON-SUNNYSIDE RD	CO	SS	N																				
		INTRSECTN	L	ALEXANDER RD	CO	SS	N																				
6.26	6.26							1	1						7B	23B	7B		23	2	02		R3	50	L		*
6.54	6.54	BEG BRIDGE	B	CANAL	ST			1	1						$$C	30A	$$C		30	2	02		R3	50	L		*
				BRDG NUM 241/009																							
6.56	6.56	END BRIDGE	B	CANAL				1	1						7B	23B	7B		23	2	02		R3	50	L		*
6.99	6.99	MP MARKER	R	7																							
7.25	7.25	END ST	I	ALEXANDER RD																							
		BEG ST	I	WANETA RD																							
		INTRSECTN	R	WANETA RD	CO	SS	N																				
		INTRSECTN	R	ALEXANDER RD	CO	SS	N																				
7.26	7.26	ENTER CITY		SUNNYSIDE				1	1						9B	26B	9B		26	2	02	1275	R3	40	L	P	*
7.46	7.46	ON RAMP	L	SR 82	ST		Y																				
		OFF RAMP	R	SR 82	ST		Y																				
7.52	7.52	BEG BRIDGE	B	SR 82	ST			1	1						$$C	55P	$$C		55	3	02	1275	R3	40	L	P	*
				BRDG NUM 241/010																							
7.56	7.56	END BRIDGE	B	SR 82				1	1						8B	39B	8B		39	3	02	1275	R3	40	L	P	*
7.61	7.61	OFF RAMP	L	SR 82	ST		Y	1	1						8B	24B	8B		24	3	02	1275	R3	40	L	P	*
		ON RAMP	R	SR 82	ST		Y																				
7.76	7.76	INTRSECTN	B	ALLEN RD	CO		N																				

INTERSECTION DETAIL

SRMP	B ARM	TURN LANES: L NEAR LGT WD	R NEAR LGT WD	L FAR LGT WD	R FAR LGT WD	ACCELERATION LANES: LEFT-- LGT WD	L-CNTR LGT WD	R-CNTR LGT WD	RIGHT- LGT WD
7.46	7.46			.06 16					
7.61	7.61	.04 12							

SR 241 MAINLINE STATE ROUTE - SRSH COUNTY YAKIMA DOT DISTRICT 5

SRMP	B ARM	FEATURE	D	LR	DESCRIPTION	BRIDGE/UXING/XROAD OW	TC	L	NBR LNS D	I	DECREAS/DIV LFT SHD W/S	RDY W/S	RHT SHD W/S	MEDIAN WD/S	BR	INCRES/UNDI LFT SHD W/S	RDY W/S	RHT SHD W/S	SPC USE LNS WID	TOT RDY WID	MTCE A	SE	CITY NBR	ST FC	LEGAL SPEED D	IB	T R	P K	S T
7.77	7.77								1	1						5B	20B	5B		20	3	02	1275	R3	40	L	P	*
7.94	7.94	RR XING	B		NUM 98597U GRADE				1	1						5B	20B	5B		20	3	02	1275	U2	40	L	P	*
7.95	7.95								1	1						3B	28B	3B		28	3	02	1275	U2	40	L	P	*
7.96	7.96	END ST	I		WANETA RD				1	1						3B	28B	3B		28	3	02	1275	U2	40	L	P	$
		INTRSECTN		B	YAKIMA VLY HY(OLD SR 12)	CT	SG	Y																				
8.00	8.00	MP MARKER		R	8																							
		INTRSECTN		R	ALLEN RD	CT		N																				
8.02	8.02	LEAVE CITY			SUNNYSIDE				1	1						3B	28B	3B		28	3	02	$$$$	U2	40	L	$	
8.20	8.20								1	1						3B	20B	3B		20	3	02		U2	40	L		
8.29	8.29	INTRSECTN		B	FACTORY RD	CO		N	1	1						5B	20B	5B		20	3	02		U2	40	L		
8.39	8.39								1	1						5B	20B	5B		20	3	02		U2	55	L		
8.80	8.80	INTRSECTN		B	EDISON RD	CO		N																				
8.99	8.99	MP MARKER		R	9																							
9.05	9.05								1	1						5B	20B	5B		20	3	02		R3	55	L		
9.30	9.30	INTRSECTN		B	SHELLER RD	CO		N																				
9.31	9.31								1	1						3B	20B	3B		20	3	02		R3	55	L		
9.75	9.75	BEG BRIDGE	B		WASTEWATER CANAL NO 5 S	ST																						
					BRDG NUM 241/011C																							
9.76	9.76	END BRIDGE	B		WASTEWATER CANAL NO 5 S																							
9.77	9.77	BEG BRIDGE	B		WASTEWATER CANAL NO 5 N	ST																						
					BRDG NUM 241/011.2C																							
9.78	9.78	END BRIDGE	B		WASTEWATER CANAL NO 5 N																							
9.81	9.81	INTRSECTN		R	RADER RD	CO		N																				
10.00	10.00	MP MARKER		R	10																							
10.07	10.07	INTRSECTN		R	CANTRELL RD	CO		N																				
10.22	10.22	INTRSECTN		L	VANBELLE RD	CO		N																				
10.23	10.23	BEG BRIDGE	B		SUNNYSIDE CANAL	ST			1	1						$$C	32A	$$C		32	3	02		R3	55	L		
					BRDG NUM 241/012																							
10.24	10.24	END BRIDGE	B		SUNNYSIDE CANAL				1	1						3B	20B	3B		20	3	02		R3	55	L		
		INTRSECTN		R	VANBELLE RD	CO		N																				
10.56	10.56	INTRSECTN		L	CONTINENTAL RD	CO		N																				
11.00	11.00	MP MARKER		R	11																							
11.31	11.31	INTRSECTN		R	S L I RD	CO		N																				
		INTRSECTN		L	ARROWSMITH RD	CO		N																				
11.68	11.68	INTRSECTN		L	LANTZ RD	CO		N																				
11.69	11.69								1	1						3B	20B	5B		20	3	02		R3	55	L		
11.99	11.99	MP MARKER		R	12																							
12.43	12.43	INTRSECTN		L	INDEPENDENCE RD	CO		N																				
12.70	12.70	BEG BRIDGE	B		ROSA CANAL	ST			1	1						$$W	32P	$$W		32	3	02		R3	55	L		
					BRDG NUM 241/015																							
12.71	12.71	END BRIDGE	B		ROSA CANAL				1	1						2B	20B	5B		20	3	02		R3	55	L		
12.77	12.77	INTRSECTN		R	LEWANDOWSKI RD	CO		N																				
12.81	12.81								1	1						3B	20B	3B		20	3	02		R3	55	L		

SR 241 MAINLINE STATE ROUTE - SRSH COUNTY YAKIMA DOT DISTRICT 5

SRMP	B	ARM	FEATURE	D	LR	DESCRIPTION	BRIDGE/UXING/XROAD OW	TC	L	NBR LNS D	I	DECREAS/DIV LFT SHD W/S	RDY W/S	RHT SHD W/S	MEDIAN WD/S	BR	INCRES/UNDI LFT SHD W/S	RDY W/S	RHT SHD W/S	SPC USE LNS WID	TOT RDY WID	MTCE A	SE	CITY NBR	ST FC	LEGAL SPEED D	IB	T R	P K	S T
12.94		12.94								1	1						3B	20B	3B		20	3	02		R3	55	L			
13.00		13.00	MP MARKER		R	13				1	1						3B	24B	3B		24	3	02		R3	55	L			
13.03		13.03	INTRSECTN		L	ERICKSON RD	CO		N																					
13.39		13.39								1	1						4B	24B	4B		24	3	02		R3	55	L			
13.40		13.40								1	1						4B	24B	4B		24	3	02		R3	55	R			
14.00		14.00	MP MARKER		R	14																								
15.00		15.00	MP MARKER		R	15																								
15.96		15.96	MP MARKER		R	16																								
16.97		16.97	MP MARKER		R	17																								
18.00		18.00	MP MARKER		R	18																								
18.99		18.99	MP MARKER		R	19																								
19.99		19.99	MP MARKER		R	20																								
20.18		20.18								1	1						4A	24A	4A		24	3	02		R3	55	R			
20.22		20.22								1	1						8A	24A	8A		24	3	02		R3	55	R			
20.64		20.63	EQUATION			020.63 =020.64																								
20.67		20.66								1	1						4B	24B	4B		24	3	02		R3	55	R			
20.99		20.98	MP MARKER		R	21																								
22.01		22.00	MP MARKER		R	22																								
22.90		22.89	INTRSECTN		R	WAUTOMA RD	CO		N																					
22.97		22.96	MP MARKER		R	23																								
23.20		23.19	BEG BRIDGE	B		DRY WASH	ST			1	1						$$C	25B	$$C		25	3	02		R3	55	R			
						BRDG NUM 241/017																								
23.21		23.20	END BRIDGE	B		DRY WASH				1	1						4B	24B	4B		24	3	02		R3	55	R			
23.50		23.49								1	1						4B	20B	4B		20	3	02		R3	55	R			
23.99		23.98	MP MARKER		R	24																								
24.09		24.08	END CTLSEC			CONTROL SECTION 3938																								
			LEAVE CO			YAKIMA																								

SR 241 MAINLINE STATE ROUTE - SRSH COUNTY BENTON DOT DISTRICT 5

SRMP	B	ARM	FEATURE	D	LR	DESCRIPTION	BRIDGE/UXING/XROAD OW	TC	L	NBR LNS D	I	DECREAS/DIV LFT W/S	RHT W/S	SHD W/S	MEDIAN WD/S	BR	INCRES/UNDI LFT W/S	RHT W/S	SHD W/S	SPC USE LNS WID	TOT RDY WID	MTCE A	SE	CITY NBR	ST FC	LEGAL SPEED D	IB	T R	P K	S T
24.09		24.08	ENTER CO			BENTON				1	1						4B	20B	4B		20	3	02		R3	55	R			
			BEG CTLSEC			CONTROL SECTION 0302																								
24.35		24.34	END CTLSEC			CONTROL SECTION 0302																								
			LEAVE CO			BENTON																								

SR 241 MAINLINE STATE ROUTE - SRSH COUNTY YAKIMA DOT DISTRICT 5

SRMP	B	ARM	FEATURE	D	LR	DESCRIPTION	BRIDGE NBR	UXING-LNS	XROAD-D I	DECREAS/DIV LFT SHD W/S	RDY W/S	SHD W/S	MEDIAN-WD/S	BR	INCRES/UNDI LFT SHD W/S	RDY W/S	SHD W/S	SPC USE LNS	TOT RDY WID	MTCE A	SE	CITY NBR	ST FC	LEGAL SPEED D	IB	T R	P K	S T
24.35		24.34	ENTER CO			YAKIMA			1	1					4B	20B	4B		20	3	02		R3	55	R			
			BEG CTLSEC			CONTROL SECTION 3939																						
25.01		25.00	MP MARKER	R		25																						
25.21		25.20	INTRSECTN	B		SR 24	ST	SS	Y																			
			END CTLSEC			CONTROL SECTION 3939																						
			END ROUTE																									

SR 243 MAINLINE STATE ROUTE - SRSH COUNTY GRANT DOT DISTRICT 2

SRMP	B ARM	FEATURE	D	LR	DESCRIPTION	BRIDGE/UXING/XROAD OW	TC	L	NBR LNS D	I	DECREAS/DIV LFT SHD W/S	RDY W/S	RHT SHD W/S	MEDIAN WD/S	BR	INCRES/UNDI LFT SHD W/S	RDY W/S	RHT SHD W/S	SPC USE LNS WID	TOT RDY WID	MTCE A	SE	CITY NBR	ST FC	LEGAL SPEED D	IB	T R	P K	S T
0.00	0.00	BEG ROUTE			MAIN ROUTE				1	1						6B	24B	6B		24	2	02		R2		60	R		
					SR 24/VERNITA TO SR 26																								
		BEG CTLSEC			CONTROL SECTION 1341																								
		INTRSECTN		R	SR 24	ST		Y																					
0.02	0.02	WYE CONN		R	SR 24	ST		Y																					
0.61	0.61	INTRSECTN		R	L SW	CO		N																					
0.81	0.81								1	1						3B	23B	3B		23	2	02		R2		60	R		
1.00	1.00	MP MARKER		R	1																								
2.00	2.00	MP MARKER		R	2																								
2.99	2.99	MP MARKER		R	3																								
3.76	3.76	INTRSECTN		R	O SW	CO		N																					
3.99	3.99	MP MARKER		R	4																								
4.99	4.99	MP MARKER		R	5																								
5.99	5.99	MP MARKER		R	6																								
6.98	6.98	MP MARKER		R	7																								
7.17	7.17	INTRSECTN		R	R SW	CO		N																					
7.98	7.98	MP MARKER		R	8																								
8.55	8.55	INTRSECTN		L	S SW	CO		N	1	1						5B	23B	6B		23	2	02		R2		60	R		
8.67	8.67	INTRSECTN		L	ORCHARD DR	CO		N																					
8.94	8.94	MP MARKER		R	9																								
9.89	9.89	INTRSECTN		B	DESERT AIRE DR	CO		Y	1	1						6B	23B	5B		23	2	02		R2		60	R		
9.94	9.94	MP MARKER		R	10																								
10.93	10.93	MP MARKER		R	11																								
11.90	11.90	INTRSECTN		B	26 SW	CO		N																					
11.96	11.96	MP MARKER		R	12																								
12.32	12.32	INTRSECTN		R	RD TO REFUSE BOX	CO		N	1	1						6B	23B	6B		23	2	02		R2		60	R		
12.95	12.95	MP MARKER		R	13																								
13.94	13.94	INTRSECTN		B	24 SW	CO		Y																					
13.96	13.96	MP MARKER		R	14																								
14.98	14.98	MP MARKER		R	15																								
15.11	15.11	INTRSECTN		L	23 SW	CO		N																					
15.95	15.95	MP MARKER		R	16																								
16.94	16.94	MP MARKER		R	17																								
17.94	17.94	MP MARKER		R	18																								
18.98	18.95	EQUATION			018.95 =018.98																								
		MP MARKER		R	19																								

INTERSECTION DETAIL

SRMP	B ARM	TURN LANES L NEAR LGT	WD	R NEAR LGT	WD	L FAR LGT	WD	R FAR LGT	WD	ACCELERATION LANES LEFT LGT	WD	L-CNTR LGT	WD	R-CNTR LGT	WD	RIGHT LGT	WD
9.89	9.89	.03	11			.03	11										
13.94	13.94	.03	11			.03	11										

SR 243 MAINLINE STATE ROUTE - SRSH COUNTY GRANT DOT DISTRICT 2

SRMP	B	ARM	FEATURE	D	LR	DESCRIPTION	BRIDGE/UXING/XROAD OW	TC	L	NBR LNS D	I	WIDTH AND SURFACE INFORMATION: DECREAS/DIV LFT SHD W/S	RDY W/S	RHT SHD W/S	MEDIAN WD/S	BR	INCRES/UNDI LFT SHD W/S	RDY W/S	RHT SHD W/S	SPC USE LNS WID	TOT RDY WID	MTCE A	SE	CITY NBR	CLASSIFICATIONS ST FC	LEGAL SPEED D	IB	T R	P K	S T
19.00		18.97								1	1						6B	23B	6B		23	2	02		R2	60	R		
19.60		19.57	BEG BRIDGE	B		CRAB CREEK	ST			1	1						$$C	32P	$$C		32	2	02		R2	60	R		
						BRDG NUM 243/010																							
19.63		19.60	END BRIDGE	B		CRAB CREEK				1	1						6B	23B	6B		23	2	02		R2	60	R		
19.95		19.92	MISC FEATR		R	SGN ENT SCHAWANA																							
19.98		19.95	MP MARKER		R	20																							
20.03		20.00	INTRSECTN		B	MORRISON RD	CO		N																				
20.13		20.10	INTRSECTN		B	D ST	CO		N																				
20.23		20.20	INTRSECTN		B	C ST	CO		N																				
20.34		20.31	INTRSECTN		B	B ST	CO		N																				
20.44		20.41	INTRSECTN		R	A ST	CO		N																				
20.97		20.94	MP MARKER		R	21																							
21.04		21.01	INTRSECTN		R	LOWER CRAB CREEK RD	CO		N																				
21.23		21.20	UXING	B		MILW RR	ST																						
						BRDG NUM 243/015																							
			RR XING	B		NUM 396458V STRUCTURE																							
21.79		21.76	INTRSECTN		R	BEVERLY-BURKE RD	CO		N																				
21.96		21.93	MP MARKER		R	22																							
22.23		22.20	INTRSECTN		R	15.8 SW	CO		N																				
22.94		22.91	INTRSECTN		R	WANAPUM VILLAGE LANE SW	CO		N																				
22.97		22.94	MP MARKER		R	23																							
23.07		23.04	INTRSECTN		R	VILLAGE LOOP SW	CO		Y																				
23.18		23.15	INTRSECTN		R	VILLAGE LOOP SW	CO		Y																				
23.28		23.25	INTRSECTN		R	CO RD	CO		N																				
23.84		23.81								1	1						2B	23B	3B		23	2	02		R2	60	R		
23.99		23.96	MP MARKER		R	24																							
24.22		24.19	INTRSECTN		L	WANAPUM DAM RD	CO		Y																				
24.48		24.45	INTRSECTN		L	WANAPUM DAM RD	CO		Y																				
24.61		24.58	INTRSECTN		R	VISTA POINT RD	CO		N																				
24.98		24.95	MP MARKER		R	25																							
25.98		25.95	MP MARKER		R	26																							
26.94		26.91	MP MARKER		R	27																							
27.98		27.95	MP MARKER		R	28																							
28.23		28.20	WYE CONN		L	SR 26	ST		Y																				
28.26		28.23	INTRSECTN		B	SR 26	ST	SS	Y																				
			END CTLSEC			CONTROL SECTION 1341																							
			END ROUTE																										

INTERSECTION DETAIL

SRMP	B	ARM	TURN LANES: L NEAR LGT	WD	R NEAR LGT	WD	L FAR LGT	WD	R FAR LGT	WD	ACCELERATION LANES: LEFT LGT	WD	L-CNTR LGT	WD	R-CNTR LGT	WD	RIGHT LGT	WD
24.22		24.19	.03	12														

SR 260 MAINLINE STATE ROUTE - SRSH COUNTY FRANKLIN DOT DISTRICT 5

SRMP	B ARM	FEATURE	D	LR	DESCRIPTION	BRIDGE/UXING/XROAD/OW	TC	L	NBR/LNS/D	I	DECREAS/DIV LFT/SHD/W/S	RDY/W/S	RHT/SHD/W/S	MEDIAN/WD/S	BR	INCRES/UNDI LFT/SHD/W/S	RDY/W/S	RHT/SHD/W/S	SPC/USE/LNS/WID	TOT/RDY/WID	MTCE/A	SE	CITY/NBR	ST/FC	LEGAL SPEED/D	IB	T/R	P/K	S/T
0.00	0.00	BEG ROUTE			MAIN ROUTE				1	1						2B	22B	2B		22	3	01		R3	55		R		
					SR 17 TO SR 26/WASHTUCNA																								
		BEG CTLSEC			CONTROL SECTION 1130																								
		INTRSECTN	B		SR 17	ST	SS	N																					
0.78	0.78								1	1						5B	22B	5B		22	3	01		R3	55		R		
0.99	0.99	MP MARKER	R		1																								
1.48	1.48	INTRSECTN	R		AUBERT RD	CO		N	1	1						4G	22B	3G		22	3	01		R3	55		R		
1.99	1.99	MP MARKER	R		2																								
2.04	2.04	INTRSECTN	B		DILLING LN	CO		N	1	1						4G	22B	4G		22	3	01		R3	55		R		
2.99	2.99	MP MARKER	R		3																								
3.05	3.05	INTRSECTN	B		WAREHOUSE LN	CO		N																					
3.07	3.07	BEG BRIDGE	B		IRRIGATION CANAL	ST			1	1						$$C	36B	$$C		36	3	01		R3	55		R		
					BRDG NUM 260/003																								
3.08	3.08	END BRIDGE	B		IRRIGATION CANAL				1	1						3G	22B	4G		22	3	01		R3	55		R		
3.99	3.99	MP MARKER	R		4																								
4.06	4.06	INTRSECTN	L		BUEHLER LN	CO		N	1	1						4G	22B	4G		22	3	01		R3	55		R		
		INTRSECTN	R		CO RD #18-20	CO		N																					
4.99	4.99	MP MARKER	R		5																								
5.06	5.06	INTRSECTN	L		MOON RD	CO		N	1	1						3G	22B	3G		22	3	01		R3	55		R		
5.39	5.39	ENT/EXIT	L		ACCESS RD	CO		N																					
5.56	5.56	INTRSECTN	L		WELCH RD	CO		N	1	1						8B	22B	8B		22	3	01		R3	55		R		
5.82	5.82	INTRSECTN	L		W CLARK ST	CO		Y																					
6.01	6.01	MP MARKER	R		6																								
6.16	6.16	ENTER CITY			CONNELL				1	1						8B	22B	8B		22	3	01	0265	R3	55		R	P	
6.33	6.33	BEG BRIDGE	B		ESQUATZEL COULEE	ST			1	1						$$C	40P	$$C		40	3	01	0265	R3	55		R	P	
					BRDG NUM 260/006																								
6.38	6.38	END BRIDGE	B		ESQUATZEL COULEE				1	1						8B	22B	8B		22	3	01	0265	R3	55		R	P	
6.48	6.48	RR XING	B		NUM 89690C STRUCTURE				1	1						$$C	40P	$$C		40	3	01	0265	R3	55		R	P	
		BEG BRIDGE	B		BN RR	ST																							
					BRDG NUM 260/008																								
6.51	6.51	END BRIDGE	B		BN RR				1	1						8B	22B	8B		22	3	01	0265	R3	55		R	P	
6.68	6.68	INTRSECTN	B		FIR ST	CT		Y																					
7.00	7.00								1	1						8B	22B	8B		22	3	01	0265	R3	45		R	P	
7.04	7.04	MP MARKER	R		7																								
7.20	7.20	INTRSECTN	B		S COLUMBIA AVE	CT		Y	1	1						8A	24A	8A		24	3	01	0265	R3	45		R	P	

INTERSECTION DETAIL

SRMP	B ARM	TURN LANES L NEAR LGT	WD	R NEAR LGT	WD	L FAR LGT	WD	R FAR LGT	WD	ACCELERATION LANES LEFT-- LGT	WD	L-CNTR LGT	WD	R-CNTR LGT	WD	RIGHT- LGT	WD
5.82	5.82	.03	12														
6.68	6.68	.03	12			.03	12										
7.20	7.20	.02	12			.03	12										

SR 260 MAINLINE STATE ROUTE - SRSH COUNTY FRANKLIN DOT DISTRICT 5

SRMP	B ARM	FEATURE	D	LR	DESCRIPTION	BRIDGE/UXING/XROAD OW	TC	L	NBR LNS D	I	DECREAS/DIV LFT SHD W/S	RDY W/S	RHT SHD W/S	MEDIAN WD/S	BR	INCRES/UNDI LFT SHD W/S	RDY W/S	RHT SHD W/S	SPC USE LNS WID	TOT RDY WID	MTCE A	SE	CITY NBR	ST FC	LEGAL SPEED D	IB	T R	P K	S T
7.26	7.26								1	1						8A	24A	8A		24	3	01	0265	R3	45	R	P	
7.37	7.37	MISC FEATR		L	SGN ENT CONNELL																							
7.43	7.43	OFF RAMP		R	SR 395 SB	ST		Y																				
		ON RAMP		L	SR 395 SB	ST		Y																				
7.51	7.51	BEG BRIDGE B			SR 395	ST			1	1						$$W	40P	$$W		40	3	01	0265	R3	45	R	P	
					BRDG NUM 260/014																							
7.53	7.53	LEAVE CITY			CONNELL				1	1						W	40P	W		40	3	01	$$$$	R3	55	R	$	
7.56	7.56	END BRIDGE B			SR 395				1	1						8A	24A	8A		24	3	01		R3	55	R		
7.63	7.63	OFF RAMP		L	SR 395 NB	ST		Y																				
		ON RAMP		R	SR 395 NB	ST		Y																				
7.69	7.69	INTRSECTN		R	BLANTON RD	CO		N																				
		INTRSECTN		L	GARFIELD RD	CO		N																				
7.78	7.78								1	1						8A	24A	8A		24	3	01		R3	65	R		
7.94	7.94								1	1						6B	22B	6B		22	3	01		R3	65	R		
8.00	8.00	MP MARKER		R	8																							
9.00	9.00	MP MARKER		R	9																							
9.65	9.65	INTRSECTN		R	FISHOOK-ELGIN RD	CO		N																				
		INTRSECTN		L	CURRY RD	CO		N																				
10.00	10.00	MP MARKER		R	10																							
11.00	11.00	MP MARKER		R	11																							
11.76	11.76	INTRSECTN		R	HOON RD	CO		N																				
12.00	12.00	MP MARKER		R	12																							
13.71	12.19	EQUATION			012.19 =013.71				1	1						5B	22B	5B		22	3	01		R3	65	R		
14.00	12.48	MP MARKER		R	14																							
15.00	13.48	MP MARKER		R	15																							
15.25	13.73	INTRSECTN		R	PH 15 RD	CO		N																				
		INTRSECTN		L	COPP	CO		N																				
16.00	14.48	MP MARKER		R	16																							
16.47	14.95	INTRSECTN		R	BLACKBURN RD	CO		N																				
16.99	15.47	MP MARKER		R	17																							
17.99	16.47	MP MARKER		R	18																							
18.38	16.86								1	1						2B	22B	2B		22	3	01		R3	65	R		
18.99	17.47	MP MARKER		R	19																							
19.44	17.92	INTRSECTN		B	DELANEY RD	CO		N																				
19.97	18.45	MP MARKER		R	20																							
20.98	19.46	MP MARKER		R	21																							
21.85	20.33	INTRSECTN		L	CO RD	CO		N																				
21.98	20.46	MP MARKER		R	22																							
22.57	21.05								1	1						4B	24B	4B		24	3	01		R3	65	R		
22.98	21.46	MP MARKER		R	23																							
23.21	21.69	INTRSECTN		L	WADSWORTH RD	CO		N																				
23.99	22.47	MP MARKER		R	24																							
24.35	22.83								1	1						5B	24B	5B		24	3	01		R3	65	R		

SR 260 MAINLINE STATE ROUTE - SRSH COUNTY FRANKLIN DOT DISTRICT 5

SRMP	B	ARM	FEATURE	D	LR	DIRECTION TO INVENTORY / LEFT/RIGHT INDICATOR / DESCRIPTION	BRIDGE-UXING-XROAD-OW	TC	L	NBR LNS D	I	DECREAS/DIV LFT SHD W/S	RDY W/S	RHT SHD W/S	MEDIAN-WD/S	BR	INCRES/UNDI LFT SHD W/S	RDY W/S	RHT SHD W/S	SPC USE LNS WID	TOT RDY WID	MTCE A	SE	CITY NBR	ST FC	LEGAL SPEED D	IB	T R	P K	S T
24.45		22.93								1	1						5B	24B	5B		24	3	01		R3	65	R		
24.48		22.96	MISC FEATR		R	SGN ENT KAHLOTUS																							
24.59		23.07	ENTER CITY			KAHLOTUS				1	1						5B	24B	5B		24	3	01	0595	R3	45	R	P	
24.73		23.21	LEAVE DIST			5																							

SR 260 MAINLINE STATE ROUTE - SRSH COUNTY FRANKLIN DOT DISTRICT 6

SRMP	B	ARM	FEATURE	D	LR	DESCRIPTION	BRIDGE/UXING/XROAD OW	TC	L	NBR LNS D	I	DECREAS/DIV LFT SHD W/S	RDY W/S	RHT SHD W/S	MEDIAN WD/S	BR	INCRES/UNDI LFT SHD W/S	RDY W/S	RHT SHD W/S	SPC USE LNS WID	TOT RDY WID	MTCE A	SE	CITY NBR	ST FC	LEGAL SPEED D	IB	T R	P K	S T
24.73		23.21	INTRSECTN		L	SR 21	ST		Y	1	1						6B	22B	6B		22	2	01	0595	R3	45		R	P	
24.80		23.28	INTRSECTN		B	DURHAM AVE	CT		Y																					
24.86		23.34	BEG BRIDGE	B		DRY WASH	ST			1	1						$$C	34P	$$C		34	2	01	0595	R3	45		R	P	
						BRDG NUM 260/016																								
24.88		23.36	END BRIDGE	B		DRY WASH																								
24.97		23.45	INTRSECTN		L	N MARYLAND ST	CT		N																					
25.01		23.49	INTRSECTN		R	SR 263	ST		Y																					
			INTRSECTN		L	SPOKANE AVE	CT		Y																					
25.03		23.51	MP MARKER		R	25																								
25.16		23.64	INTRSECTN		R	KAHLOTUS LAKE RD	CT		N	1	1						2B	22B	2B		22	2	01	0595	R3	45		R	P	
25.33		23.81	LEAVE CITY			KAHLOTUS				1	1						2B	22B	2B		22	2	01	$$$$	R3	60		R	$	
25.42		23.90	MISC FEATR		L	SGN ENT KAHLOTUS																								
25.99		24.47	MP MARKER		R	26																								
26.99		25.47	MP MARKER		R	27																								
27.99		26.47	MP MARKER		R	28																								
28.22		26.70								1	1						6B	22B	6B		22	2	01		R3	60		R		
28.76		27.24	INTRSECTN		R	FRY RD	CO		N																					
28.99		27.47	MP MARKER		R	29																								
29.99		28.47	MP MARKER		R	30																								
30.42		28.90	INTRSECTN		L	PERRY RD	CO		N																					
30.99		29.47	MP MARKER		R	31																								
31.10		29.58	INTRSECTN		R	GILL RD	CO		N																					
31.99		30.47	MP MARKER		R	32																								
32.48		30.96	INTRSECTN		B	PALMER RD	CO		N																					
32.99		31.47	MP MARKER		R	33																								
33.06		31.54	INTRSECTN		R	SR 261	ST		N																					
33.99		32.47	MP MARKER		R	34																								
34.99		33.47	MP MARKER		R	35																								
35.01B		33.49	BEG EQ			BEGIN BACK																								
35.01		33.50	EQUATION			035.02B=035.01				1	1						$$C	34P	$$C		34	2	01		R3	60		R		
			BEG BRIDGE	B		DRY RUN	ST																							
						BRDG NUM 260/021																								
35.02		33.51	END BRIDGE	B		DRY RUN				1	1						6B	22B	6B		22	2	01		R3	60		R		
35.98		34.47	MP MARKER		R	36																								
36.98		35.47	MP MARKER		R	37																								
37.09		35.58	INTRSECTN		R	NUNAMAKER RD	CO		N																					
37.18		35.67	MISC FEATR		R	SGN ENT ADAMS COUNTY																								
			MISC FEATR		L	SGN ENT FRANKLIN COUNTY																								
37.19		35.68	END CTLSEC			CONTROL SECTION 1130																								
			LEAVE CO			FRANKLIN																								

SR 260 MAINLINE STATE ROUTE - SRSH COUNTY ADAMS DOT DISTRICT 6

SRMP	B	ARM	FEATURE	D	LR	DESCRIPTION	BRIDGE/UXING/XROAD OW	TC	L	NBR LNS D	I	DECREAS/DIV LFT SHD W/S	RDY W/S	RHT SHD W/S	MEDIAN WD/S	BR	INCRES/UNDI LFT SHD W/S	RDY W/S	RHT SHD W/S	SPC USE LNS WID	TOT RDY WID	MTCE A	SE	CITY NBR	ST FC	LEGAL SPEED D	IB	T R	P K	S T
37.19		35.68	ENTER CO			ADAMS				1	1						5B	22B	5B		22	2	01		R3	60	R			
			BEG CTLSEC			CONTROL SECTION 0141																								
37.80		36.29	MP MARKER		R	38																								
38.52		37.01	ENTER CITY			WASHTUCNA				1	1						5B	22B	5B		22	2	01	1390	R3	25	R	P		
38.53		37.02	INTRSECTN		L	CITY ST	CT		N																					
38.60		37.09	INTRSECTN		R	PORTLAND ST	CT		N																					
38.64		37.13								1	1						5A	22A	5A		22	2	01	1390	R3	25	R	P		
38.65		37.14	MISC FEATR		R	SGN ENT WASHTUCNA																								
38.74		37.23	BEG ST	I		MAIN ST				1	1						$$C	64A	$$C		64	2	01	1390	R3	25	R	B	*	
			INTRSECTN		B	WILLOW ST	CT		Y																					
38.84		37.33	INTRSECTN		B	SPRING ST	CT		Y																					
38.95		37.44	INTRSECTN		B	COOPER ST	CT		Y																					
39.05		37.54	INTRSECTN		B	SCHOOL ST	CT		Y	1	1						10G	22B	10G		22	2	01	1390	R3	25	R	B	*	
39.13		37.62	INTRSECTN		B	MAY ST	CT		Y	1	1						10G	22B	10G		22	2	01	1390	R3	25	R	P	*	
39.21		37.70	INTRSECTN		B	CANAL ST	CT		Y																					
39.22		37.71	BEG BRIDGE	B		WASHTUCNA ARROYO	ST			1	1						$$C	22B	$$W		22	2	01	1390	R3	25	R	P	*	
						BRDG NUM 260/103.25																								
39.23		37.72	END BRIDGE	B		WASHTUCNA ARROYO				1	1						10G	22B	10G		22	2	01	1390	R3	25	R	P	*	
39.32		37.81	END ST	I		MAIN ST				1	1						10G	22B	10G		22	2	01	1390	R3	25	R	P	$	
			INTRSECTN		B	NORTH ST	CT		Y																					
39.39		37.88	RR XING	B		NUM 89572A GRADE																								
			MISC FEATR	B		RR XING (VACATED)																								
39.49		37.98	INTRSECTN		B	SR 26	ST	SS	Y																					
			END CTLSEC			CONTROL SECTION 0141																								
			END ROUTE																											

SR 261 MAINLINE STATE ROUTE - SRSH COUNTY COLUMBIA DOT DISTRICT 5

SRMP	B ARM	FEATURE	D	LR	DESCRIPTION	BRIDGE/UXING/XROAD OW	TC	L	NBR LNS D	I	DECREAS/DIV LFT SHD W/S	RDY W/S	RHT SHD W/S	MEDIAN WD/S	BR	INCRES/UNDI LFT SHD W/S	RDY W/S	RHT SHD W/S	SPC USE LNS WID	TOT RDY WID	MTCE A	SE	CITY NBR	ST FC	LEGAL SPEED D	IB	T R	P K	S T
0.00	0.00	BEG ROUTE			MAIN ROUTE				1	1						2G	24B	2G		24	4	01		R3	50		R		
					SR 12 TO SR 90																								
		BEG CTLSEC			CONTROL SECTION 0731																								
		INTRSECTN	B		SR 12	ST	SS	Y																					
0.01	0.01	WYE CONN	R		SR 12	ST		Y																					
0.11	0.11								1	1						2G	20B	2G		20	4	01		R3	50		R		
0.19	0.19	BEG BRIDGE	B		PATAHA CREEK	ST																							
					BRDG NUM 261/006C																								
0.20	0.20	END BRIDGE	B		PATAHA CREEK																								
0.56	0.56	MISC FEATR	B		CATTLE OXING																								
1.00	1.00	MP MARKER	R		1																								
2.00	2.00	MP MARKER	R		2																								
3.00	3.00	MP MARKER	R		3																								
4.00	4.00	MP MARKER	R		4																								
4.82	4.82	INTRSECTN	L		SMITH HOLLOW RD	CO		N																					
5.05	5.05	MP MARKER	R		5																								
5.45	5.45	INTRSECTN	R		RIVERIA RD	CO		N																					
6.02	6.02	MP MARKER	R		6																								
6.99	6.99	MP MARKER	R		7																								
7.27	7.27	MISC FEATR	R		SGN ENT STARBUCK																								
7.47	7.47	ENTER CITY			STARBUCK				1	1						2G	20B	2G		20	4	01	1240	R3	35	R	B		
7.52	7.52	INTRSECTN	L		TUCANNON RD	CT		Y																					
7.56	7.56	WYE CONN	L		TUCANNON RD	CT		N																					
7.67	7.67	LEAVE CITY			STARBUCK				1	1						2G	20B	2G		20	4	01	$$$$	R3	35	R	$		
7.99	7.99	MP MARKER	R		8																								
8.09	8.07	EQUATION			008.07 =008.09				1	1						2G	22B	2G		22	4	01		R3	50		R		
		INTRSECTN	B		MAIN ST	CO		N																					
8.26	8.24	MISC FEATR	L		SGN ENT STARBUCK																								
8.65	8.63	INTRSECTN	R		LITTLE GOOSE DAM RD	CO		N																					
9.05	9.03	MP MARKER	R		9																								
9.76	9.74	INTRSECTN	L		POWERS RD	CO		N																					
9.79	9.77	WYE CONN	L		POWERS RD	CO		N																					
10.07	10.05	MP MARKER	R		10																								
10.26	10.24	BEG BRIDGE	B		TUCANNON RIVER	ST			1	1						$$C	26P	$$C		26	4	01		R3	50		R		
					BRDG NUM 261/120																								
10.30	10.28	END BRIDGE	B		TUCANNON RIVER				1	1						4G	22B	4G		22	4	01		R3	50		R		
11.00	10.98	MP MARKER	R		11																								
11.99	11.97	MP MARKER	R		12																								
12.51	12.49	RR XING	B		NUM 814018K STRUCTURE				1	1						$$C	26P	$$C		26	4	01		R3	50		R		
		BEG BRIDGE	B		UP RR	ST																							
					BRDG NUM 261/122																								
12.54	12.52	END BRIDGE	B		UP RR				1	1						2B	24B	2B		24	4	01		R3	50		R		
12.85	12.83	MP MARKER	R		13																								

SR 261 MAINLINE STATE ROUTE - SRSH COUNTY COLUMBIA DOT DISTRICT 5

SRMP	B	ARM	FEATURE	D	LR	DESCRIPTION	BRIDGE/UXING/XROAD OW	TC	L	NBR LNS D	I	DECREAS/DIV LFT SHD W/S	RDY W/S	RHT SHD W/S	MEDIAN WD/S	BR	INCRES/UNDI LFT SHD W/S	RDY W/S	RHT SHD W/S	SPC USE LNS	TOT RDY WID	MTCE A	SE	CITY NBR	ST FC	LEGAL SPEED D	IB	T R	P K	S T
13.08		13.06								1	1						2B	24B	2B		24	4	01		R3	50	R		
13.99		13.97	MP MARKER		R	14																							
14.38		14.36	INTRSECTN		L	LYONS FERRY RD	CO		N																				
14.80		14.78	BEG BRIDGE	B		SNAKE RIVER	ST			1	1						$$C	20P	$$C		20	4	01		R3	50	R		
						BRDG NUM 261/125																							
15.04		15.02	END CTLSEC			CONTROL SECTION 0731																							
			LEAVE CO			COLUMBIA																							

SR 261 MAINLINE STATE ROUTE - SRSH COUNTY FRANKLIN DOT DISTRICT 5

SRMP	B	ARM	FEATURE	D	LR	DIRECTION TO INVENTORY / LEFT/RIGHT INDICATOR	BRIDGE/UXING/XROAD OW	TC	L	NBR LNS D	I	DECREAS/DIV LFT W/S	RDY W/S	SHD W/S	RHT	MEDIAN WD/S	BR	INCRES/UNDI LFT W/S	RDY W/S	SHD W/S	RHT	SPC USE LNS WID	TOT RDY WID	MTCE A	SE	CITY NBR	ST FC	LEGAL SPEED D	IB	T R	P K	S T
15.04		15.02	ENTER CO			FRANKLIN				1	1									C	20P	C	20	4	01		R3	50	R		
			BEG CTLSEC			CONTROL SECTION 1124																										
15.20		15.18	LEAVE DIST			5																										
			END BRIDGE B			SNAKE RIVER																										

SR 261 MAINLINE STATE ROUTE - SRSH COUNTY FRANKLIN DOT DISTRICT 6

SRMP	B	ARM	FEATURE	DIRECTION TO INVENTORY LEFT/RIGHT INDICATOR D	LR	DESCRIPTION	BRIDGE/UXING/XROAD OW	TC	L	NBR LNS D	I	DECREAS/DIV LFT SHD W/S	RDY W/S	RHT SHD W/S	MEDIAN WD/S	BR	INCRES/UNDI LFT SHD W/S	RDY W/S	RHT SHD W/S	SPC USE LNS WID	TOT RDY WID	MTCE A	SE	CITY NBR	ST FC	LEGAL SPEED D	IB	T R	P K	S T
15.20		15.18								1	1						4B	21B	4B		21	2	01		R3	50	R		
15.38		15.36	ENT/EXIT		R	LYONS FERRY STATE PARK	ST		N																				
15.59		15.57	INTRSECTN		L	FISH HATCHERY RD	CO		N	1	1						2G	22B	2G		22	2	01		R3	50	M		
15.62		15.60	INTRSECTN		R	CO RD	CO		N																				
15.70		15.68	UXING	B		UP RR	ST																						
						BRDG NUM 261/202																							
			RR XING	B		NUM 813935N STRUCTURE																							
15.96		15.94	MP MARKER		R	16																							
16.70		16.68								1	1						2B	21B	2B		21	2	01		R3	50	M		
16.97		16.95	MP MARKER		R	17																							
18.01		17.99	MP MARKER		R	18																							
19.01		18.99	MP MARKER		R	19																							
19.49		19.47								1	1						2B	21B	2B		21	2	01		R3	50	R		
20.01		19.99	MP MARKER		R	20																							
20.68		20.64	EQUATION			020.66 =020.68																							
			INTRSECTN		R	PALOUSE FALLS RD	CO		N																				
20.99		20.95	MP MARKER		R	21																							
21.87		21.83	INTRSECTN		L	DAVIN RD	CO		N																				
22.03		21.99	MP MARKER		R	22																							
22.71		22.67								1	1						2B	21B	2B		21	2	01		R3	50	M		
23.00		22.96	MP MARKER		R	23																							
24.05		24.01	MP MARKER		R	24																							
24.61		24.57								1	1						2B	21B	2B		21	2	01		R3	50	R		
25.05		25.01	MP MARKER		R	25																							
26.01		25.97	MP MARKER		R	26																							
26.53		26.49	INTRSECTN		R	NUNAMAKER RD	CO		N																				
27.02		26.98	MP MARKER		R	27																							
27.85		27.81								1	1						2B	21B	2B		21	2	01		R3	50	M		
28.02		27.98	MP MARKER		R	28																							
29.00		28.96	MP MARKER		R	29																							
29.39		29.35	BEG COINCI			SR 260 MP033.06				$	$						$$$	$$$	$$$		$$$	$	$$		$$	$$	$		
			END CTLSEC			CONTROL SECTION 1124																							
			INTRSECTN	B		SR 260	ST	SS	N																				
33.53		33.49	LEAVE CO			FRANKLIN																							

SR 261 MAINLINE STATE ROUTE - SRSH COUNTY ADAMS DOT DISTRICT 6

SRMP	B	ARM	FEATURE	D	LR	DESCRIPTION	BRIDGE/XING/XROAD OW	TC	L	NBR LNS D	I	DECREAS/DIV LFT SHD W/S	RDY W/S	RHT SHD W/S	MEDIAN WD/S	BR	INCRES/UNDI LFT SHD W/S	RDY W/S	RHT SHD W/S	SPC USE LNS WID	TOT RDY WID	MTCE A	SE	CITY NBR	ST FC	LEGAL SPEED D	IB	T R	P K	S T
33.53		33.49	ENTER CO			ADAMS																								
35.83		35.79	ENTER CITY			WASHTUCNA				1	1						2B	22B	2B		22	2	01	1390	R3		55	R	P	
			BEG CTLSEC			CONTROL SECTION 0131																								
			INTRSECTN	B		SR 26	ST	SS	Y																					
			END COINCI			SR 260 MP039.49																								
35.86		35.82	INTRSECTN	L		WHITTLESLEY RD	CT		Y																					
35.96		35.92	LEAVE CITY			WASHTUCNA				1	1						2B	22B	2B		22	2	01	$$$$	R3		55	R	$	
36.02		35.98	MP MARKER	R		36																								
36.06		36.02	BEG BRIDGE	B		DRY RUN	ST			1	1						$$C	26B	$$C		26	2	01		R3		55	R		
						BRDG NUM 261/304																								
36.07		36.03	END BRIDGE	B		DRY RUN				1	1						2B	22B	2B		22	2	01		R3		55	R		
36.15		36.11	INTRSECTN	R		CO RD	CO		N																					
37.02		36.98	MP MARKER	R		37																								
37.44		37.40	WYE CONN	R		STARK RD	CO		N																					
37.47		37.43	INTRSECTN	R		STARK RD	CO		N																					
37.53		37.49	BEG BRIDGE	B		DRY RUN	ST			1	1						$$C	26B	$$C		26	2	01		R3		55	R		
						BRDG NUM 261/306																								
37.54		37.50	END BRIDGE	B		DRY RUN				1	1						2B	22B	2B		22	2	01		R3		55	R		
38.01		37.97	MP MARKER	R		38																								
38.05		38.01	BEG BRIDGE	B		DRY RUN	ST			1	1						$$C	26B	$$C		26	2	01		R3		55	R		
						BRDG NUM 261/307																								
38.06		38.02	END BRIDGE	B		DRY RUN				1	1						2B	22B	2B		22	2	01		R3		55	R		
38.08		38.04	INTRSECTN	R		BENGE WASHTUCNA RD	CO		N																					
38.13		38.09	WYE CONN	R		BENGE WASHTUCNA RD	CO		N																					
38.85		38.81	INTRSECTN	R		HAASE RD	CO		N																					
38.87		38.83	WYE CONN	R		HAASE RD	CO		N																					
38.99		38.95	MP MARKER	R		39																								
39.99		39.95	MP MARKER	R		40																								
40.43		40.39	INTRSECTN	L		GILLIS RD	CO		N																					
40.98		40.94	MP MARKER	R		41																								
41.79		41.75	INTRSECTN	L		RAY RD	CO		N																					
41.97		41.93	MP MARKER	R		42																								
42.86		42.82	INTRSECTN	L		LEE RD	CO		N																					
42.93		42.89	WYE CONN	L		LEE RD	CO		N																					
43.00		42.96	MP MARKER	R		43																								
43.01		42.97	INTRSECTN	L		CO RD	CO		N																					
43.84		43.80								1	1						2B	22B	2B		22	2	01		R3		55	L		
43.97		43.93	MP MARKER	R		44																								
44.84		44.80	INTRSECTN	B		SUTTON RD	CO		N	1	1						3B	22B	3B		22	2	01		R3		55	L		
44.85		44.81								1	1						3A	22A	3A		22	2	01		R3		55	L		
44.96		44.92	MP MARKER	R		45																								
45.85		45.81	INTRSECTN	R		HERMAN RD	CO		N																					
45.94		45.90	INTRSECTN	R		BELL RD	CO		N																					

SR 261 MAINLINE STATE ROUTE - SRSH COUNTY ADAMS DOT DISTRICT 6

SRMP	B	ARM	FEATURE	D	LR	DIRECTION TO INVENTORY / LEFT/RIGHT INDICATOR / DESCRIPTION	BRIDGE-UXING-XROAD-OW	TC	L	WIDTH AND SURFACE INFORMATION: NBR LNS D	I	DECREAS/DIV LFT SHD W/S	RDY W/S	RHT SHD W/S	MEDIAN-WD/S	BR	INCRES/UNDI LFT SHD W/S	RDY W/S	RHT SHD W/S	SPC USE LNS WID	TOT RDY WID	MTCE A	SE	CITY NBR	CLASSIFICATIONS: ST FC	LEGAL SPEED D	IB	T R	P K	S T
45.96		45.92								1	1						3A	22A	3A		22	2	01		R3	55	L		
45.98		45.94	MP MARKER		R	46																							
46.96		46.92	MP MARKER		R	47																							
47.66		47.62	BEG BRIDGE	B		DRY RUN	ST			1	1						$$C	26P	$$C		26	2	01		R3	55	L		
						BRDG NUM 261/311																							
47.67		47.63	END BRIDGE	B		DRY RUN				1	1						3A	22A	3A		22	2	01		R3	55	L		
47.91		47.87	INTRSECTN		R	PROVIDENCE RD	CO		N																				
48.26		48.22	INTRSECTN		L	PROVIDENCE RD	CO		N																				
48.53		48.41	EQUATION			048.45 =048.53																							
48.95		48.83	MP MARKER		R	49																							
49.36		49.24	INTRSECTN		R	PRESNELL RD	CO		N																				
49.95		49.83	MP MARKER		R	50																							
50.37		50.25	INTRSECTN		L	ROWE RD	CO		N																				
50.94		50.82	MP MARKER		R	51																							
51.38		51.26	INTRSECTN		R	BENGE RD	CO		N	1	1						3A	22A	3A		22	2	01		R3	55	R		
			INTRSECTN		L	RALSTON RD	CO		N																				
51.93		51.81	MP MARKER		R	52																							
52.92		52.80	MP MARKER		R	53																							
52.99		52.87	MISC FEATR		R	SGN RALSTON UNINC																							
53.12		53.00								1	1						2B	22B	2B		22	2	01		R3	55	R		
53.20		53.08	BEG BRIDGE	B		LIND COULEE	ST																						
						BRDG NUM 261/315.25																							
53.21		53.09	END BRIDGE	B		LIND COULEE																							
53.39		53.27	INTRSECTN		L	LIND RALSTON RD	CO		N																				
53.41		53.29	INTRSECTN		R	CALLOWAY RD	CO		N																				
53.44		53.32	INTRSECTN		L	CALLOWAY RD	CO		N																				
53.46		53.34	WYE CONN		L	CALLOWAY RD	CO		N																				
53.47		53.35	INTRSECTN		R	BENZEL RD	CO		N																				
53.49		53.37	MISC FEATR		L	SGN RALSTON UNINC																							
53.91		53.79	MP MARKER		R	54																							
54.46		54.34	INTRSECTN		B	ROLOFF RD	CO		N																				
54.90		54.78	MP MARKER		R	55																							
55.21		55.09	INTRSECTN		L	CO RD	CO		N																				
55.57		55.45	INTRSECTN		B	MCELROY RD	CO		N																				
55.89		55.77	MP MARKER		R	56																							
56.45		56.33	INTRSECTN		B	FRANZ RD	CO		N																				
56.88		56.76	MP MARKER		R	57																							
57.65		57.53	INTRSECTN		R	LEISLE RD	CO		N																				
57.72		57.60	BEG BRIDGE	B		DRY RUN	ST			1	1						$$C	24B	$$C		24	2	01		R3	55	R		
						BRDG NUM 261/320																							
57.73		57.61	END BRIDGE	B		DRY RUN				1	1						2B	22B	2B		22	2	01		R3	55	R		
57.88		57.76	MP MARKER		R	58																							
58.86		58.74	MP MARKER		R	59																							

SR 261 MAINLINE STATE ROUTE - SRSH COUNTY ADAMS DOT DISTRICT 6

SRMP	B	ARM	FEATURE	D	LR	DESCRIPTION	BRIDGE/UXING/XROAD OW	TC	L	NBR LNS D	I	DECREAS/DIV LFT SHD W/S	RDY W/S	RHT SHD W/S	MEDIAN WD/S	BR	INCRES/UNDI LFT SHD W/S	RDY W/S	RHT SHD W/S	SPC USE LNS WID	TOT RDY WID	MTCE A	SE	CITY NBR	ST FC	LEGAL SPEED D	IB	T R	P K	S T
58.87		58.75	INTRSECTN	B		HARDER RD	CO		N	1	1						2B	22B	2B		22	2	01		R3	55	R		
59.85		59.73	MP MARKER	R		60																							
59.88		59.76	INTRSECTN	B		HURT RD	CO		N																				
60.84		60.72	MP MARKER	R		61																							
61.84		61.72	MP MARKER	R		62																							
61.90		61.78	INTRSECTN	R		VEHRS RD	CO		N																				
62.59		62.47								1	1						2B	22B	2B		22	2	01		R3	40	R		
62.69		62.57	OFF RAMP	R		SR 90-WEBER RD	ST		Y																				
			ON RAMP	L		SR 90	ST		Y																				
62.80		62.68	UXING	B		SR 90 EB	ST																						
						BRDG NUM 090/322S																							
62.83		62.71	UXING	B		SR 90 WB	ST																						
						BRDG NUM 090/322N																							
			MP MARKER	R		63																							
			END CTLSEC			CONTROL SECTION 0131																							
			END ROUTE																										

SR 262 MAINLINE STATE ROUTE - SRSH COUNTY GRANT DOT DISTRICT 2

SRMP	B ARM	FEATURE	D	LR	DESCRIPTION	BRIDGE/UXING/XROAD OW	TC	L	NBR LNS D	I	DECREAS/DIV LFT SHD W/S	RDY W/S	RHT SHD W/S	MEDIAN WD/S	BR	INCRES/UNDI LFT SHD W/S	RDY W/S	RHT SHD W/S	SPC USE LNS WID	TOT RDY WID	MTCE A	SE	CITY NBR	ST FC	LEGAL SPEED D	IB	T R	P K	S T
0.00	0.00	BEG ROUTE			MAIN ROUTE				1	1						5G	24B	5G		24	2	02		R3	55		L		*
					SR 26 TO SR 17																								
		BEG CTLSEC			CONTROL SECTION 1355																								
		BEG ST	I		A ST SE																								
		INTRSECTN		B	SR 26	ST	SS	Y																					
0.74	0.74	MISC FEATR		B	CANAL OXING		SS	Y																					
0.91	0.91	INTRSECTN		L	14.5 SE RD	CO		N																					
1.40	1.40								1	1						5G	24B	5G		24	2	02		R3	55		R		*
2.14	2.14	INTRSECTN		L	13.3 SE RD	CO		N																					
2.44	2.44	INTRSECTN		B	13 SE RD	CO		N																					
3.47	3.47	INTRSECTN		B	12 SE RD	CO	SS	N	1	1						4G	22B	4G		22	2	02		R3	55		R		*
3.67	3.67	INTRSECTN		L	ROYAL CAMP RD	CO		N																					
4.20	4.20								1	1						4G	24B	4G		24	2	02		R3	55		R		*
4.52	4.52	INTRSECTN		B	11 SE RD	CO		N																					
4.90	4.90	BEG BRIDGE	B		ROYAL CANAL	ST			1	1						$$C	36P	$$C		36	2	02		R3	55		R		*
					BRDG NUM 262/005																								
4.91	4.91	END BRIDGE	B		ROYAL CANAL				1	1						4G	22B	4G		22	2	02		R3	55		R		*
5.67	5.67	INTRSECTN		B	10 SE RD	CO		N																					
7.05	7.05	END ST	I		A ST SE				1	1						4G	24B	4G		24	2	02		R3	55		L		*
		BEG ST	I		O'SULLIVAN DAM RD																								
		INTRSECTN		L	FRENCHMAN HILL RD	CO		N																					
8.54	8.54	INTRSECTN		B	C SE RD	CO		N																					
9.92	9.92	INTRSECTN		L	D.4 SE RD	CO		N																					
10.58	10.58	INTRSECTN		R	E SE RD	CO		N																					
11.88	11.88	INTRSECTN		L	F SE RD	PV		N																					
12.64	12.64	ENT/EXIT		L	POTHOLES STATE PARK	ST		Y																					
13.01	13.01	INTRSECTN		R	HIGHLAND DR	CO		N																					
13.07	13.07	ENT/EXIT		L	PUBLIC FISHING	ST		N																					
13.18	13.18	BEG BRIDGE	B		O'SULLIVAN DAM RD	ST																							
					BRDG NUM 262/007																								
13.19	13.19	END BRIDGE	B		O'SULLIVAN DAM RD																								
13.38	13.38	INTRSECTN		R	H SE RD	CO		N																					
13.65	13.65								1	1						4G	24B	4G		24	2	02		R3	35		L		*
14.00	14.00	ENT/EXIT		R	PUBLIC FISHING	ST		N																					
14.09	14.09	ENT/EXIT		R	PUBLIC FISHING	ST		N																					
14.13	14.13								1	1						3G	24B	3G		24	2	02		R3	35		L		*
14.20	14.20								1	1						3G	24B	3G		24	2	02		R3	50		L		*
16.60	16.60	BEG BRIDGE	B		O'SULLIVAN SPILLWAY	ST			1	1						$$C	28P	$$C		28	2	02		R3	50		L		*
					BRDG NUM 262/010C																								
16.62	16.62	END BRIDGE	B		O'SULLIVAN SPILLWAY				1	1						3G	24B	3G		24	2	02		R3	50		L		*
17.52	17.52	BEG BRIDGE	B		O'SULLIVAN DAM	ST			1	1						$$C	34P	$$C		34	2	02		R3	50		L		*
					BRDG NUM 262/017																								
17.54	17.54	END BRIDGE	B		O'SULLIVAN DAM				1	1						3G	24B	3G		24	2	02		R3	50		L		*

SR 262 MAINLINE STATE ROUTE - SRSH COUNTY GRANT DOT DISTRICT 2

SRMP	B ARM	FEATURE	D	LR	DESCRIPTION	BRIDGE/UXING/XROAD OW	TC	L	NBR LNS D	I	DECREAS/DIV LFT SHD W/S	RDY W/S	RHT SHD W/S	MEDIAN WD/S	BR	INCRES/UNDI LFT SHD W/S	RDY W/S	RHT SHD W/S	SPC USE LNS WID	TOT RDY WID	MTCE A	SE	CITY NBR	ST FC	LEGAL SPEED D	IB	T R	P K	S T
17.70	17.70	ENT/EXIT		L	PUBLIC FISHING	ST		N	1	1						6B	24B	6B		24	2	02		R3	50		L		*
		INTRSECTN		R	K.2 SE RD	CO		N																					
17.71	17.71								1	1						6B	24B	6B		24	2	02		R3	55		L		*
18.46	18.46	ENT/EXIT		L	PUBLIC FISHING-HUNTING	ST		N																					
19.26	19.26	ENT/EXIT		L	PUBLIC FISHING-HUNTING	ST		N																					
20.05	20.05	INTRSECTN		L	M SE RD	CO		N	1	1						4B	24B	4B		24	2	02		R3	55		L		*
20.58	20.58	ENT/EXIT		R	PUBLIC FISHING-HUNTING	ST		N																					
21.50	21.50	ENT/EXIT		L	PUBLIC FISHING	ST		N																					
22.05	22.05	ENT/EXIT		R	PUBLIC FISHING	ST		N																					
22.48	22.48	INTRSECTN		R	MALLARD DR	CO		N																					
22.56	22.56	INTRSECTN		R	P SE RD	CO		N																					
24.22	24.22	END ST	I		O'SULLIVAN DAM RD																								
		INTRSECTN		B	SR 17	ST	SS	Y																					
		END CTLSEC			CONTROL SECTION 1355																								
		END ROUTE																											

INTERSECTION DETAIL

SRMP	B ARM	TURN LANES L NEAR LGT WD	R NEAR LGT WD	L FAR LGT WD	R FAR LGT WD	ACCELERATION LANES LEFT-- LGT WD	L-CNTR LGT WD	R-CNTR LGT WD	RIGHT- LGT WD
20.05	20.05	.03 12							

SR 263 MAINLINE STATE ROUTE - SRSH COUNTY FRANKLIN DOT DISTRICT 6

SRMP	B	ARM	FEATURE	D	LR	DESCRIPTION	BRIDGE/UXING/XROAD OW	TC	L	NBR LNS D	I	DECREAS/DIV LFT SHD W/S	RDY W/S	RHT SHD W/S	MEDIAN WD/S	BR	INCRES/UNDI LFT SHD W/S	RDY W/S	RHT SHD W/S	SPC USE LNS WID	TOT RDY WID	MTCE A	SE	CITY NBR	ST FC	LEGAL SPEED D	IB	T R	P K	S T
0.00		0.00	BEG ROUTE			MAIN ROUTE				1	1						2B	22B	2B		22	2	01		R3	50	L			
						PRT OF WINDUST TO SR 260																								
			BEG CTLSEC			CONTROL SECTION 1120																								
			MISC FEATR	B		BEG RTE-PORT OF WINDUST																								
0.02		0.02	INTRSECTN		R	PORT OF WINDUST	OT		N																					
0.12		0.12	INTRSECTN		R	WINDUST STATION #37	OT		N																					
0.18		0.18	INTRSECTN		R	WINDUST PARK	OT		N																					
0.39		0.39	INTRSECTN		R	WINDUST PARK	OT		N																					
0.43		0.43	INTRSECTN		L	WALLACE WALKER RD	CO		N																					
1.00		1.00	MP MARKER		R	1																								
1.09		1.09								1	1						3B	22B	3B		22	2	01		R3	50	L			
2.01		2.01	MP MARKER		R	2																								
2.64		2.64								1	1						1B	22B	1B		22	2	01		R3	50	L			
2.95		2.95								1	1						1B	22B	1B		22	2	01		R3	25	L			
3.01		3.01	MP MARKER		R	3																								
3.06		3.06	BEG SU LN		R	CLIMBING	11B			1	1						1B	22B	1B	11	33	2	01		R3	25	M			
			INTRSECTN		R	LOWER MONUMENTAL DAM	OT		N																					
3.31		3.31	END SU LN		R	CLIMBING	11B			1	1						1B	22B	1B	$$$	22	2	01		R3	25	M			
			INTRSECTN		R	NAVIGATION LOCK	OT		N																					
3.39		3.39	INTRSECTN		R	BOAT LAUNCH RD	OT		N																					
3.47		3.47	INTRSECTN		R	BOAT LAUNCH RD	OT		N																					
3.69		3.69								1	1						1B	22B	1B		22	2	01		R3	50	M			
4.00		4.00	MP MARKER		R	4																								
5.01		5.01	MP MARKER		R	5																								
6.01		6.01	MP MARKER		R	6																								
7.01		7.01	MP MARKER		R	7																								
8.01		8.01	MP MARKER		R	8																								
8.42		8.42	INTRSECTN		R	PVT RD	PV		N																					
8.54		8.54	INTRSECTN		L	PASCO KAHLOTUS RD	CO	SS	N	1	1						4B	22B	4B		22	2	01		R3	35	M			
8.83		8.83	ENTER CITY			KAHLOTUS				1	1						4B	22B	4B		22	2	01	0595	R3	25	M	P	*	
			BEG ST		I	SPOKANE ST																								
			MISC FEATR		R	SGN ENT KAHLOTUS																								
9.00		9.00								1	1						4A	22A	4A		22	2	01	0595	R3	25	M	P	*	
9.01		9.01	INTRSECTN		L	WASHINGTON ST	CT		N																					
9.03		9.03	INTRSECTN		R	CITY ST	CT		N																					
9.05		9.05	WYE CONN		L	WESTON ST	CT		N	1	1						4A	22A	4A		22	2	01	0595	R3	25	L	P	*	
9.06		9.06	INTRSECTN		L	WESTON ST	CT		N																					
9.11		9.11	BEG BRIDGE	B		KAHLOTUS RELIEF	ST			1	1						$$C	26P	$$C		26	2	01	0595	R3	25	L	P	*	
						BRDG NUM 263/010																								
9.12		9.12	END BRIDGE	B		KAHLOTUS RELIEF				1	1						6A	22A	6A		22	2	01	0595	R3	25	L	P	*	
9.24		9.24	END ST		I	SPOKANE ST																								
			INTRSECTN		B	SR 260	ST	SS	Y																					
			END CTLSEC			CONTROL SECTION 1120																								

SR 263 MAINLINE STATE ROUTE - SRSH COUNTY FRANKLIN DOT DISTRICT 6

SRMP	B ARM	FEATURE	D LR	DIRECTION TO INVENTORY / LEFT/RIGHT INDICATOR / DESCRIPTION	BRIDGE/UXING/XROAD OW TC L	NBR LNS D I	WIDTH AND SURFACE INFORMATION: DECREAS/DIV LFT SHD W/S	RDY W/S	RHT SHD W/S	MEDIAN WD/S BR	INCRES/UNDI LFT SHD W/S	RDY W/S	RHT SHD W/S	SPC USE LNS WID	TOT RDY WID	MTCE A SE	CITY NBR	ST FC	CLASSIFICATIONS: LEGAL SPEED D	IB	T R	P K	S T
9.24	9.24	END ROUTE																					

SR 270 MAINLINE STATE ROUTE - SRSH COUNTY WHITMAN DOT DISTRICT 6

SRMP	B ARM	FEATURE	D	LR	DESCRIPTION	BRIDGE/UXING/XROAD OW	TC	L	NBR LNS D	I	DECREAS/DIV LFT SHD W/S	RDY W/S	RHT SHD W/S	MEDIAN WD/S	BR	INCRES/UNDI LFT SHD W/S	RDY W/S	RHT SHD W/S	SPC USE LNS WID	TOT RDY WID	MTCE A	SE	CITY NBR	ST FC	LEGAL SPEED D	IB	T R	P K	S T
0.00	0.00	BEG ROUTE			MAIN ROUTE				1	1						6A	24A	5A		24	2	01		R1	55	R		
					SR 195/PULLMAN TO IDAHO																							
		BEG CTLSEC			CONTROL SECTION 3831																							
		INTRSECTN		B	SR 195	ST	SS	Y																				
0.06	0.06	OFF RAMP		L	SR 195 NB	ST		Y	1	1						8A	24A	8A		24	2	01		R1	55	R		
0.70	0.70	ENTER CITY			PULLMAN				1	1						8A	24A	8A		24	2	01	1025	U1	55	R	B	*
		BEG ST	I		DAVIS WAY																							
0.76	0.76	MISC FEATR		R	SGN ENT PULLMAN																							
0.85	0.85	INTRSECTN		R	GOLDEN HILLS DR	CT		Y																				
0.99	0.99	INTRSECTN		R	PVT RD	PV		Y																				
1.16	1.16								1	1						8A	24A	8A		24	2	01	1025	U1	45	R	B	*
1.22	1.22	INTRSECTN		R	CORY LN	CT		Y																				
1.44	1.44	INTRSECTN		R	PARK WEST DR	CT		Y																				
1.57	1.57	BEG SU LN		L	CLIMBING			10A	1	1						4A	24A	6A	10	34	2	01	1025	U1	45	R	B	*
		INTRSECTN		R	WAWAWAI RD	CT		Y																				
2.00	2.00	MP MARKER		R	2																							
2.03	2.03	INTRSECTN		R	OLSEN ST	CT		Y																				
2.11	2.11								1	1						4A	24A	6A	10	34	2	01	1025	U1	25	R	B	*
2.16	2.16	INTRSECTN		L	TRANSIT AREA	ST		Y																				
2.19	2.19	END SU LN		L	CLIMBING			10A	2	2						$$C	64A	$$C	$$$	64	2	01	1025	U1	25	R	B	*
		INTRSECTN		L	STATE ST	CT		Y																				
2.25	2.25	WYE CONN		L	SR 27	ST		Y																				
2.27	2.27	END ST	I		DAVIS WAY				1	1						C	54A	C		54	2	01	1025	U1	25	R	B	*
		BEG ST	I		GRAND AVE																							
		INTRSECTN		L	SR 27	ST	SG	Y																				
		INTRSECTN		L	OLSON ST	CT	SG	Y																				
2.33	2.33	WYE CONN		L	SR 270 WB	ST		Y																				
2.34	2.34	INTRSECTN		L	SR 270 WB-MAIN ST	ST	SG	Y																				
		INTRSECTN		R	MAIN ST	CT	SG	Y																				
		MISC FEATR	D		COUPLET - PULLMN		SG	Y																				
2.40	2.40	END ST	I		GRAND AVE				$	2						C	34A	C		34	2	01	1025	U1	25	R	B	*
		BEG ST	I		PARADISE ST																							
		INTRSECTN		R	SR 27-GRAND AVE	ST	SG	Y																				
2.43	2.43	INTRSECTN		B	HIGH ST	CT		Y																				
2.48	2.48									2						C	39A	C		39	2	01	1025	U1	25	R	B	*
2.51	2.51	INTRSECTN		B	KAMIAKEN ST	CT	SG	Y																				

INTERSECTION DETAIL

SRMP	B ARM	TURN LANES L NEAR LGT WD	R NEAR LGT WD	L FAR LGT WD	R FAR LGT WD	ACCELERATION LANES LEFT LGT WD	L-CNTR LGT WD	R-CNTR LGT WD	RIGHT LGT WD
0.85	0.85			.03 11					
2.27	2.27			.04 10					

SR 270 MAINLINE STATE ROUTE - SRSH COUNTY WHITMAN DOT DISTRICT 6

SRMP	B ARM	FEATURE	D	LR	DESCRIPTION	BRIDGE/UXING/XROAD OW	TC	L	NBR LNS D	I	DECREAS/DIV LFT SHD W/S	RDY W/S	RHT SHD W/S	MEDIAN WD/S	BR	INCRES/UNDI LFT SHD W/S	RDY W/S	RHT SHD W/S	SPC USE LNS	WID	TOT RDY WID	MTCE A	SE	CITY NBR	ST FC	LEGAL SPEED D	IB	T R	P K	S T
2.56	2.56	INTRSECTN	B		PINE ST	CT		Y	2								C	39A	C		39	2	01	1025	U1	25	R	B	*
2.60	2.60	INTRSECTN	R		DANIEL ST	CT		Y	2								C	31A	C		31	2	01	1025	U1	25	R	P	*
2.66	2.66	WYE CONN	L		SR 270 COUPLET	ST		Y																					
2.67	2.67	END ST		I	PARADISE ST				2	2							C	56A	C		56	2	01	1025	U1	25	R	P	*
		BEG ST		I	MAIN ST																								
		INTRSECTN	L		SR 270 COPULLMN (COUPLT)	CT		Y																					
		MISC FEATR	D		COUPLET - COPULLMN																								
2.71	2.71	WYE CONN	R		SPRING ST	CT		Y																					
2.72	2.72	INTRSECTN	R		SPRING ST	CT	SG	Y																					
2.73	2.73								2	2							C	54A	C		54	2	01	1025	U1	25	R	P	*
2.74	2.74	INTRSECTN	L		SPRING ST	CT	SG	Y																					
2.82	2.82	BEG BRIDGE	B		S FORK PALOUSE RIVER	ST			2	2							W	54P	W		54	2	01	1025	U1	25	R	P	*
					BRDG NUM 270/003																								
2.84	2.84	END BRIDGE	B		S FORK PALOUSE RIVER				2	2							4A	46A	4A		46	2	01	1025	U1	25	R	P	*
2.86	2.86								2	2							4A	46A	4A		46	2	01	1025	U1	35	R	P	*
2.90	2.90	END ST		I	MAIN ST																								
		BEG ST		I	E MAIN ST																								
2.96	2.96	RR XING	B		NUM 66270H STRUCTURE				2	2							$$W	54P	$$W		54	2	01	1025	U1	35	R	P	*
		BEG BRIDGE	B		NP UP RR	ST																							
					BRDG NUM 270/004																								
2.98	2.98	END BRIDGE	B		NP UP RR				2	2							4A	46A	4A		46	2	01	1025	U1	35	R	P	*
3.02	3.02	INTRSECTN	R		LATAH ST	CT		Y																					
3.03	3.03	BEG SU LN	C		TWO WAY TURN		12A		2	2							$$C	52A	$$C	12	64	2	01	1025	U1	35	R	P	*
3.13	3.13	END SU LN	C		TWO WAY TURN		12A		2	2							C	72A	C	$$$	72	2	01	1025	U1	35	R	P	*
3.16	3.16	WYE CONN	L		STADIUM WAY	CT		Y																					
3.18	3.18	INTRSECTN	L		STADIUM WAY	CT	SG	Y																					
3.19	3.19	WYE CONN	L		STADIUM WAY	CT		Y																					
3.22	3.22	BEG SU LN	C		TWO WAY TURN		12A		2	2							C	64A	C	12	76	2	01	1025	U1	35	R	P	*
3.25	3.25								2	2							C	52A	C	12	64	2	01	1025	U1	35	R	P	*
3.43	3.43	END SU LN	C		TWO WAY TURN		12A		2	2							8A	44A	8A	$$$	44	2	01	1025	U1	35	R	P	*
		INTRSECTN	R		BISHOP BLVD	CT	SG	Y																					
3.76	3.76								2	2							8A	44A	8A		44	2	01	1025	U1	55	R	P	*
3.95	3.95	INTRSECTN	L		FOREST WAY	CT		Y																					

INTERSECTION DETAIL

SRMP	B ARM	TURN LANES L NEAR LGT	WD	R NEAR LGT	WD	L FAR LGT	WD	R FAR LGT	WD	ACCELERATION LANES LEFT LGT	WD	L-CNTR LGT	WD	R-CNTR LGT	WD	RIGHT LGT	WD
3.16	3.16									.03	12						
3.18	3.18	.04	12														
3.19	3.19							.04	12								
3.43	3.43					.04	12										
3.95	3.95	.03	12														

SR 270 MAINLINE STATE ROUTE - SRSH COUNTY WHITMAN DOT DISTRICT 6

SRMP	B ARM	FEATURE	D	LR	DESCRIPTION	BRIDGE/UXING/XROAD OW	TC	L	NBR LNS D	I	DECREAS/DIV LFT SHD W/S	RDY W/S	RHT SHD W/S	MEDIAN WD/S	BR	INCRES/UNDI LFT SHD W/S	RDY W/S	RHT SHD W/S	SPC USE LNS WID	TOT RDY WID	MTCE A	SE	CITY NBR	ST FC	LEGAL SPEED D	IB	T R	P K	S T
3.97	3.97								1	1						7A	23A	7A		23	2	01	1025	U1		55	R	P	*
4.02	4.02	MP MARKER		R	4																								
4.10	4.10								1	1						7A	24A	7A		24	2	01	1025	U1		55	R	P	*
4.50	4.50	END ST	I		E MAIN ST				1	1						7A	24A	7A		24	2	01	1025	U1		55	R	P	$
		INTRSECTN		L	AIRPORT RD	CT		Y																					
4.51	4.51	INTRSECTN		R	PVT RD	PV		Y																					
4.99	4.99	MP MARKER		R	5																								
5.56	5.56	MISC FEATR		L	SGN ENT PULLMAN																								
5.59	5.59	LEAVE CITY			PULLMAN				1	1						7A	24A	7A		24	2	01	$$$$	R1		55	R	$	
5.73	5.73	ENT/EXIT		L	PVT RD	PV		Y																					
5.99	5.99	MP MARKER		R	6																								
7.02	7.02	MP MARKER		R	7																								
7.36	7.36	INTRSECTN		R	SUNSHINE RD	CO		N																					
8.03	8.03	MP MARKER		R	8																								
8.91	8.91	INTRSECTN		R	CO RD #9470	CO		N																					
9.03	9.03	MP MARKER		R	9																								
9.07	9.07	INTRSECTN		L	AIRPORT RD	CO		Y																					
9.89	9.89	BORDER STA		R	IDAHO STATE LINE																								
					OWNER USC																								
		END CTLSEC			CONTROL SECTION 3831																								
		END ROUTE																											

INTERSECTION DETAIL

SRMP	B ARM	TURN LANES L NEAR LGT	WD	R NEAR LGT	WD	L FAR LGT	WD	R FAR LGT	WD	ACCELERATION LANES LEFT-- LGT	WD	L-CNTR LGT	WD	R-CNTR LGT	WD	RIGHT- LGT	WD
4.50	4.50	.04	12					.05	12								
4.51	4.51					.01	12										
5.73	5.73	.03	12														
9.07	9.07	.03	12														

SR 270 COUPLET PULLMN STATE ROUTE - SRSH COUNTY WHITMAN DOT DISTRICT 6

SRMP	B	ARM	FEATURE	D	LR	DESCRIPTION	BRIDGE/UXING/XROAD OW	TC	L	NBR LNS D	I	DECREAS/DIV LFT SHD W/S	RDY W/S	RHT SHD W/S	MEDIAN WD/S	BR	INCRES/UNDI LFT SHD W/S	RDY W/S	RHT SHD W/S	SPC USE LNS	TOT RDY WID	MTCE A	SE	CITY NBR	ST FC	LEGAL SPEED D	IB	T R	P K	S T
2.67		0.00	BEG ROUTE			PULLMN				2							C	27A	C		27	2	01	1025	U1	25	L	B	*
						MAIN ST TO GRAND																							
			ENTER CITY			PULLMAN																							
			BEG CTLSEC			CONTROL SECTION 3831																							
			BEG ST	I		MAIN																							
			INTRSECTN		L	SR 270	ST		Y																				
2.69		0.02	WYE CONN		L	SR 270	ST		Y	3							C	56A	C		56	2	01	1025	U1	25	L	B	*
2.76		0.09	INTRSECTN		B	PINE ST	CT	SG	Y																				
2.81		0.14	INTRSECTN		B	KAMIAKEN ST	CT	SG	Y																				
2.88		0.21	WYE CONN		R	SR 270	ST		Y	2							C	44A	C		44	2	01	1025	U1	25	L	B	*
2.90		0.23	END ST	I		MAIN																							
			INTRSECTN		B	SR 270-GRAND AVE	ST	SG	Y																				
			END CTLSEC			CONTROL SECTION 3831																							
			END SECTN			PULLMN																							

SR 271 MAINLINE STATE ROUTE - SRSH COUNTY WHITMAN DOT DISTRICT 6

SRMP	B ARM	FEATURE	D	LR	DESCRIPTION	BRIDGE/UXING/XROAD OW	TC	L	NBR LNS D	I	DECREAS/DIV LFT SHD W/S	RDY W/S	RHT SHD W/S	MEDIAN WD/S	BR	INCRES/UNDI LFT SHD W/S	RDY W/S	RHT SHD W/S	SPC USE LNS WID	TOT RDY WID	MTCE A	SE	CITY NBR	ST FC	LEGAL SPEED D	IB	T R	P K	S T
0.00	0.00	BEG ROUTE			MAIN ROUTE				1	1						1B	20B	1B		20	2	02	0890	R3	45		R	P	
					SR 27/OAKESDLE TO SR 195																								
		ENTER CITY			OAKESDALE																								
		BEG CTLSEC			CONTROL SECTION 3808																								
		INTRSECTN		R	SR 27	ST		N																					
0.22	0.22	LEAVE CITY			OAKESDALE				1	1						1B	20B	1B		20	2	02	$$$$	R3	55		R	$	
0.96	0.96	INTRSECTN		L	HODGES RD	CO		N																					
1.00	1.00	MP MARKER		R	1																								
1.13	1.13	INTRSECTN		R	RUSSELL RD	CO		N																					
1.49	1.49	BEG BRIDGE	B		MCCOY CREEK	ST																							
					BRDG NUM 271/002.25																								
1.50	1.50	END BRIDGE	B		MCCOY CREEK																								
2.00	2.00	MP MARKER		R	2				1	1						1B	20B	1B		20	2	02		R3	30		R		
2.26	2.26	INTRSECTN		R	CARTER RD	CO		N																					
2.36	2.36	BEG BRIDGE	B		MCCOY CREEK	ST																							
					BRDG NUM 271/003.35																								
2.37	2.37	END BRIDGE	B		MCCOY CREEK																								
2.83	2.83	INTRSECTN		L	SHEHAN RD	CO		N																					
3.00	3.00	MP MARKER		R	3																								
3.34	3.34	INTRSECTN		L	FILE RD	CO		N	1	1						1B	20B	1B		20	2	02		R3	55		R		
4.00	4.00	MP MARKER		R	4																								
4.50	4.50	INTRSECTN		R	L D JOHNSON RD	CO		N																					
4.67	4.67	BEG BRIDGE	B		BOX CREEK	ST																							
					BRDG NUM 271/004																								
4.68	4.68	END BRIDGE	B		BOX CREEK																								
4.76	4.76	RR XING	B		NUM 58905N GRADE																								
5.00	5.00	MP MARKER		R	5				1	1						5A	22A	5A		22	2	02		R3	55		R		
5.05	5.05	BEG BRIDGE	B		PINE CREEK	ST			1	1						$$C	32A	$$C		32	2	02		R3	55		R		
					BRDG NUM 271/004.45																								
5.06	5.06	END BRIDGE	B		PINE CREEK				1	1						5A	22A	5A		22	2	02		R3	55		R		
5.09	5.09								1	1						1B	20B	1B		20	2	02		R3	55		R		
5.29	5.29								1	1						5A	22A	5A		22	2	02		R3	55		R		
5.34	5.34	BEG BRIDGE	B		PINE CREEK	ST			1	1						$$C	32A	$$C		32	2	02		R3	55		R		
					BRDG NUM 271/005.55																								
5.35	5.35	END BRIDGE	B		PINE CREEK				1	1						5A	22A	5A		22	2	02		R3	55		R		
5.38	5.38								1	1						1B	20B	1B		20	2	02		R3	55		R		
5.99	5.99	MP MARKER		R	6																								
6.40	6.40	INTRSECTN		L	FILE RD	CO		N																					
6.47	6.47	BEG BRIDGE	B		CREEK	ST																							
					BRDG NUM 271/006.65																								
6.48	6.48	END BRIDGE	B		CREEK																								
6.99	6.99	MP MARKER		R	7																								
7.63	7.63								1	1						6B	22B	6B		22	2	02		R3	55		R		

SR 271 MAINLINE STATE ROUTE - SRSH COUNTY WHITMAN DOT DISTRICT 6

SRMP	B	ARM	FEATURE	D	LR	DESCRIPTION	BRIDGE/UXING/XROAD OW	TC	L	NBR LNS D	I	DECREAS/DIV LFT SHD W/S	RDY W/S	RHT SHD W/S	MEDIAN WD/S	BR	INCRES/UNDI LFT SHD W/S	RDY W/S	RHT SHD W/S	SPC USE LNS WID	TOT RDY WID	MTCE A	SE	CITY NBR	ST FC	LEGAL SPEED D	IB	T R	P K	S T
7.73		7.73								1	1						6B	22B	6B		22	2	02		R3	55	R		
7.83		7.83	INTRSECTN	R	L	D JOHNSON RD	CO		N																				
8.00		8.00	MP MARKER	R	8																								
8.13		8.13								1	1						6B	22B	6B		22	2	02		R3	35	R		
8.30		8.30								1	1						6B	23B	6B		23	2	02		R3	35	R		
8.38		8.38	ON RAMP	L	SR 195		ST		N	1	1						4A	23A	4A		23	2	02		R3	35	R		
			OFF RAMP	R	SR 195		ST		N																				
8.44		8.44	BEG BRIDGE B		SR 195		ST			1	1						$$W	32P	$$W		32	2	02		R3	35	R		
					BRDG NUM 271/010																								
8.48		8.48	END BRIDGE B		SR 195																								
			END CTLSEC		CONTROL SECTION 3808																								
			END ROUTE																										

SR 272 MAINLINE STATE ROUTE - SRSH COUNTY WHITMAN DOT DISTRICT 6

SRMP	B	ARM	FEATURE	D	LR	DESCRIPTION	BRIDGE/XING/XROAD OW	TC	L	NBR LNS D	I	DECREAS/DIV LFT SHD W/S	RDY W/S	RHT SHD W/S	MEDIAN WD/S	BR	INCRES/UNDI LFT SHD W/S	RDY W/S	RHT SHD W/S	SPC USE LNS WID	TOT RDY WID	MTCE A	SE	CITY NBR	ST FC	LEGAL SPEED D	IB	T R	P K	S T
0.00		0.00	BEG ROUTE			MAIN ROUTE				1	1						C	44A	C		44	2	01	0230	R3		25	R	B
						SR 195/COLFAX TO IDAHO																								
			ENTER CITY			COLFAX																								
			BEG CTLSEC			CONTROL SECTION 3834																								
			INTRSECTN	B		SR 195	ST	SG	Y																					
0.05		0.05	INTRSECTN	B		MILL ST	CT		Y	1	1						1G	26A	1G		26	2	01	0230	R3		25	R	P
0.09		0.09								1	1						1G	26B	1G		26	2	01	0230	R3		25	R	P
0.15		0.15	LEAVE CITY			COLFAX				1	1						$$$	26B	$$$		26	2	01	$$$$	R3		25	R	$
0.45		0.45								1	1						1G	20B	1G		20	2	01		R3		25	R	
0.52		0.52								1	1						1G	20B	1G		20	2	01		R3		35	R	
0.78		0.78	INTRSECTN	L		CO RD	CO		N																					
1.00		1.00	MP MARKER	R		1																								
1.17		1.17	INTRSECTN	L		HILTY RD #25200	CO		N	1	1						2G	23B	2G		23	2	01		R3		50	R	
2.00		2.00	MP MARKER	R		2																								
2.10		2.10	INTRSECTN	R		CHICKEN RANCH RD #50300	CO		N																					
3.00		3.00	MP MARKER	R		3																								
3.99		3.99	INTRSECTN	L		HILTY RD #25200	CO		N																					
4.00		4.00	MP MARKER	R		4																								
5.00		5.00	MP MARKER	R		5																								
5.18		5.18								1	1						4B	22B	4B		22	2	01		R3		50	R	
5.20		5.20	INTRSECTN	L		GLENWOOD RD	CO		N																					
5.23		5.23	BEG BRIDGE B			CLEAR CREEK	ST																							
						BRDG NUM 272/003C																								
5.24		5.24	END BRIDGE B			CLEAR CREEK																								
5.31		5.31								1	1						2G	23B	2G		23	2	01		R3		50	R	
5.38		5.38	INTRSECTN	R		CLEAR CREEK RD	CO		N																					
5.40		5.40	WYE CONN	R		CLEAR CRK RD	CO		N																					
5.89		5.89	INTRSECTN	L		MIKE JOHNSON RD #2560	CO		N																					
5.99		5.99	MP MARKER	R		6																								
6.99		6.99	MP MARKER	R		7																								
7.11		7.11	INTRSECTN	L		VANTINE RD	CO		N	1	1						1G	24B	1G		24	2	01		R3		50	R	
7.98		7.98	MP MARKER	R		8																								
8.36		8.36	INTRSECTN	L		DRAPER BROWN RD	CO		N																					
8.68		8.68	INTRSECTN	R		JAMES RD	CO		N																					
8.95		8.95	MP MARKER	R		9																								
9.99		9.99	MP MARKER	R		10																								
10.05		10.05	INTRSECTN	L		LANG RD	CO		N																					
10.08		10.08	INTRSECTN	R		SWANSON RD	CO		N																					
10.98		10.98	MP MARKER	R		11																								
11.51		11.51	INTRSECTN	L		ALTERGOTT RD	CO		N																					
11.68		11.68	INTRSECTN	L		ALTERGOTT RD	CO		N																					
11.97		11.97	MP MARKER	R		12																								
12.56		12.56	INTRSECTN	R		BLAIR RD	CO		N																					

SR 272 MAINLINE STATE ROUTE - SRSH COUNTY WHITMAN DOT DISTRICT 6

SRMP	B	ARM	FEATURE	D	LR	DESCRIPTION	BRIDGE/XING/XROAD OW	TC	L	NBR LNS D	I	DECREAS/DIV LFT SHD W/S	RDY W/S	RHT SHD W/S	MEDIAN WD/S	BR	INCRES/UNDI LFT SHD W/S	RDY W/S	RHT SHD W/S	SPC USE LNS WID	TOT RDY WID	MTCE A	SE	CITY NBR	ST FC	LEGAL SPEED D	IB	T R	P K	S T
12.68		12.68								1	1						1G	24B	1G		24	2	01		R3	50	R			
12.74		12.74	INTRSECTN		R	BLAIR RD	CO		N																					
12.98		12.98	MP MARKER		R	13																								
13.25		13.25								1	1						1G	22B	1G		22	2	01		R3	50	R			
13.84		13.84	BEG SU LN		R	SLOW VEHICLE 14B				1	1						1G	22B	$$$	14	36	2	01		R3	50	R			
13.88		13.88	END SU LN		R	SLOW VEHICLE 14B				1	1						1G	22B	1G	$$$	22	2	01		R3	50	R			
13.98		13.98	MP MARKER		R	14																								
14.85		14.85	INTRSECTN		R	FRAZEN RD	CO		N																					
14.98		14.98	MP MARKER		R	15																								
15.50		15.50	BEG SU LN		L	SLOW VEHICLE 14B				1	1						1G	22B	1G	14	36	2	01		R3	50	R			
15.55		15.55	END SU LN		L	SLOW VEHICLE 14B				1	1						1G	22B	1G	$$$	22	2	01		R3	50	R			
15.87		15.87	BEG BRIDGE	B		PALOUSE RIVER	ST			1	1						$$C	26B	$$C		26	2	01		R3	50	R			
						BRDG NUM 272/006																								
15.90		15.90	END BRIDGE	B		PALOUSE RIVER				1	1						1G	24B	1G		24	2	01		R3	25	R			
15.99		15.99	MP MARKER		R	16																								
16.03		16.03	RR XING	B		NUM 66181R GRADE																								
16.06		16.06	RR XING	B		NUM 66119F GRADE																								
16.09		16.09	INTRSECTN		R	CO RD	CO		N																					
16.12		16.12	MISC FEATR		R	SGN ENT PALOUSE																								
16.15		16.15	INTRSECTN		R	CO RD	CO		N																					
16.28		16.28	ENTER CITY			PALOUSE				1	1						1G	24B	1G		24	2	01	0955	R3	25	R	P		
16.30		16.30	BEG ST	I		CHURCH				1	1						1G	24B	1G		24	2	01	0955	R3	25	R	P	*	
			INTRSECTN		R	TAMARACK ST	CT		Y																					
16.37		16.37	INTRSECTN		R	FIR ST	CT		Y																					
16.40		16.40	RR XING	B		NUM 66120A STRUCTURE				1	1						$$C	30P	$$C		30	2	01	0955	R3	25	R	P	*	
			BEG BRIDGE	B		BN RR	ST																							
						BRDG NUM 272/008																								
16.42		16.42	END BRIDGE	B		BN RR				1	1						1G	24B	1G		24	2	01	0955	R3	25	R	P	*	
16.52		16.52	LEAVE CITY			PALOUSE				$	$						$$$	$$$	$$$		$$$	$	$$	$$$$	$$	$$	$	$	$	
			END ST	I		CHURCH																								
			BEG COINCI			SR 027 MP015.33																								
			END CTLSEC			CONTROL SECTION 3834																								
			INTRSECTN		B	SR 27	ST	SS	Y																					
16.78		16.77	ENTER CITY			PALOUSE				1	1						C	68A	C		68	2	01	0955	R3	25	R	B	*	
			EQUATION			016.77 =016.78																								
			BEG CTLSEC			CONTROL SECTION 3835																								
			BEG ST	I		MAIN																								
			INTRSECTN		B	SR 27	ST	RF	Y																					
			END COINCI			SR 027 MP015.08																								
16.82		16.81	INTRSECTN		B	BEACH RD	CT		N																					
16.88		16.87	INTRSECTN		B	CITY ST	CT		Y																					
17.03		17.02	END ST	I		MAIN				1	1						1G	24B	1G		24	2	01	0955	R3	25	R	P	$	
			INTRSECTN		L	H ST	CT		Y																					

SR 272 MAINLINE STATE ROUTE - SRSH COUNTY WHITMAN DOT DISTRICT 6

SRMP	B	ARM	FEATURE	D	LR	DESCRIPTION	BRIDGE/UXING/XROAD OW	TC	L	NBR LNS D	I	DECREAS/DIV LFT SHD W/S	RDY W/S	RHT SHD W/S	MEDIAN WD/S	BR	INCRES/UNDI LFT SHD W/S	RDY W/S	RHT SHD W/S	SPC USE LNS WID	TOT RDY WID	MTCE A	SE	CITY NBR	ST FC	LEGAL SPEED D	IB	T R	P K	S T
17.06		17.05								1	1						1G	24B	1G		24	2	01	0955	R3	25	R	P	
17.11		17.10	INTRSECTN		R	CITY ST	CT		Y																				
17.15		17.14	RR XING	B		NUM 859334J GRADE																							
17.17		17.16	INTRSECTN		R	N RIVER RD	CT		Y																				
17.31		17.30	INTRSECTN		R	CITY ST	CT		N																				
17.35		17.34								1	1						1G	24B	1G		24	2	01	0955	R3	40	R	P	
17.51		17.50	INTRSECTN		L	CITY ST	CT		N																				
17.58		17.57	MISC FEATR		L	SGN ENT PALOUSE																							
17.63		17.62	LEAVE CITY			PALOUSE				1	1						1G	24B	1G		24	2	01	$$$$	R3	55	R	$	
17.95		17.94	BEG SU LN		R	SLOW VEHICLE		12B		1	1						1G	24B	$$$	12	36	2	01		R3	55	R		
17.99		17.98	END SU LN		R	SLOW VEHICLE		12B		1	1						1G	24B	1G	$$$	24	2	01		R3	55	R		
			MP MARKER		R	18																							
18.40		18.39	INTRSECTN		L	STAN WILLCOX RD	CO		N																				
18.56		18.55	BEG SU LN		L	SLOW VEHICLE		12B		1	1						$$$	24B	1G	12	36	2	01		R3	55	R		
18.60		18.59	END SU LN		L	SLOW VEHICLE		12B		1	1						1G	24B	1G	$$$	24	2	01		R3	55	R		
18.99		18.98	MP MARKER		R	19																							
19.23		19.22	BORDER STA		R	IDAHO STATE LINE																							
						OWNER USC																							
			END CTLSEC			CONTROL SECTION 3835																							
			END ROUTE																										

SR 274 MAINLINE STATE ROUTE - SRSH COUNTY WHITMAN DOT DISTRICT 6

SRMP	B ARM	FEATURE	D	LR	DESCRIPTION	BRIDGE/UXING/XROAD OW	TC	L	NBR LNS D	I	DECREAS/DIV LFT SHD W/S	RDY W/S	RHT SHD W/S	MEDIAN WD/S	BR	INCRES/UNDI LFT SHD W/S	RDY W/S	RHT SHD W/S	SPC USE LNS	TOT RDY WID	MTCE A	SE	CITY NBR	ST FC	LEGAL SPEED D	IB	T R	P K	S T
0.00	0.00	BEG ROUTE			MAIN ROUTE				1	1						3G	22B	3G		22	2	02	1285	R3	25		R	P	*
					SR 27/TEKOA TO IDAHO																								
		ENTER CITY			TEKOA																								
		BEG CTLSEC			CONTROL SECTION 3839																								
		BEG ST	I		POPLAR																								
		INTRSECTN		R	SR 27	ST		Y																					
		INTRSECTN		L	N CROSBY ST	CT		Y																					
0.07	0.07	INTRSECTN		L	N BROADWAY	CT		Y	1	1						3G	22B	3G		22	2	02	1285	R3	35		R	P	*
0.10	0.10	INTRSECTN		L	CITY ST	CT		N																					
0.12	0.12	END ST	I		POPLAR				1	1						3G	22B	3G		22	2	02	1285	R3	35		R	P	$
		INTRSECTN		L	N HOWARD ST	CT		Y																					
0.27	0.27	MISC FEATR		L	SGN ENT TEKOA																								
0.31	0.31								1	1						4B	24B	4B		24	2	02	1285	R3	35		R	P	
0.37	0.37								1	1						4B	22B	4B		22	2	02	1285	R3	35		R	P	
0.45	0.45	LEAVE CITY			TEKOA				1	1						4B	24B	4B		24	2	02	$$$$	R3	55		R	$	
1.00	1.00	MP MARKER		R	1																								
1.27	1.27								1	1						2G	22B	2G		22	2	02		R3	55		R		
1.74	1.74	INTRSECTN		L	CO RD	CO		N	1	1						1G	22B	1G		22	2	02		R3	55		R		
1.78	1.78	INTRSECTN		L	CATHOLIC CEMETERY RD	CO		N																					
1.88	1.88	INTRSECTN		L	CO RD	CO		N																					
1.89	1.89	WYE CONN		L	CO RD	CO		N																					
1.92	1.92	INTRSECTN		R	STATE LINE RD #1070	CO		N																					
		BORDER STA		R	IDAHO ST LINE			N																					
					OWNER USC			N																					
		END CTLSEC			CONTROL SECTION 3839																								
		END ROUTE																											

SR 278 MAINLINE STATE ROUTE - SRSH COUNTY SPOKANE DOT DISTRICT 6

SRMP	B ARM	FEATURE	D	LR	DESCRIPTION	BRIDGE/XING/XROAD OW	TC	L	NBR LNS D	I	DECREAS/DIV LFT SHD W/S	RDY W/S	RHT SHD W/S	MEDIAN WD/S	BR	INCRES/UNDI LFT SHD W/S	RDY W/S	RHT SHD W/S	SPC USE LNS WID	TOT RDY WID	MTCE A	SE	CITY NBR	ST FC	LEGAL SPEED D	IB	T R	P K	S T
0.00	0.00	BEG ROUTE			MAIN ROUTE				1	1						3G	24A	3G		24	1	02	1100	R3		25	R	P	*
					SR 27 TO IDAHO ST LINE																								
		ENTER CITY			ROCKFORD																								
		BEG CTLSEC			CONTROL SECTION 3210																								
		BEG ST	I		EMMA ST																								
		INTRSECTN		B	SR 27	ST	SS	Y																					
0.16	0.16	INTRSECTN		R	MAPLE ST	CT		Y																					
0.19	0.19								1	1						10G	26A	3G		26	1	02	1100	R3		25	R	P	*
0.23	0.23	INTRSECTN		R	PINE ST	CT		Y	1	1						10G	26A	10G		26	1	02	1100	R3		25	R	B	*
0.29	0.29	INTRSECTN		R	WEAVER ST-CAMPBELL RD	CT		Y	1	1						6G	24A	6G		24	1	02	1100	R3		25	R	B	*
		INTRSECTN		L	WEAVER ST	CT		Y																					
0.35	0.35	INTRSECTN		R	RIVER ST	CT		Y	1	1						6G	24A	6G		24	1	02	1100	R3		25	R	P	*
0.36	0.36	BEG BRIDGE	B		ROCK CREEK	ST			1	1						$$W	32A	$$W		32	1	02	1100	R3		25	R	P	*
					BRDG NUM 278/002																								
0.38	0.38	END BRIDGE	B		ROCK CREEK				1	1						C	38A	C		38	1	02	1100	R3		25	R	P	*
0.44	0.44	INTRSECTN		R	WILLOW ST	CT		Y																					
0.50	0.50	END ST	I		EMMA ST				1	1						$	54A	C		54	1	02	1100	R3		25	R	B	*
		BEG ST	I		FIRST ST																								
		INTRSECTN		L	FIRST ST	CT	RF	Y																					
		INTRSECTN		L	EMMA ST-TOLL RD	CT	RF	Y																					
0.57	0.57								1	1						10G	26A	10G		26	1	02	1100	R3		25	R	B	*
0.61	0.61	INTRSECTN		R	CHURCH ST	CT		Y																					
0.68	0.68	INTRSECTN		L	SPRING ST	CT		Y																					
0.72	0.72	INTRSECTN		L	LAKE ST	CT		Y	1	1						3G	26A	3G		26	1	02	1100	R3		25	R	P	*
0.82	0.82	INTRSECTN		L	A ST	CT		Y																					
0.89	0.89	INTRSECTN		L	B ST	CT		Y																					
0.96	0.96	INTRSECTN		L	C ST	CT		Y	1	1						2G	20A	2G		20	1	02	1100	R3		25	R	P	*
1.00	1.00	MP MARKER		L	1																								
1.03	1.03	INTRSECTN		L	D ST	CT		N																					
1.08	1.08	INTRSECTN		R	FIRST ST	CT		N																					
1.09	1.09	LEAVE CITY			ROCKFORD				1	1						2B	20B	2B		20	1	02	$$$$	R3		55	R	$	*
		END ST	I		FIRST ST																								
		BEG ST	I		HOXIE RD																								
1.18	1.18	BEG BRIDGE	B		ROCK CREEK	ST			1	1						$$C	26B	$$C		26	1	02		R3		55	R		*
					BRDG NUM 278/004																								
1.21	1.21	END BRIDGE	B		ROCK CREEK				1	1						5B	22B	5B		22	1	02		R3		55	R		*
1.91	1.91	INTRSECTN		R	HARVARD RD	CO		N																					
1.96	1.96	MP MARKER		L	2																								
2.16	2.16	INTRSECTN		R	CHATCOLET RD	CO		N																					
2.19	2.19	BEG BRIDGE	B		ROCK CREEK	ST			1	1						$$C	26B	$$C		26	1	02		R3		55	R		*
					BRDG NUM 278/006																								
2.22	2.22	END BRIDGE	B		ROCK CREEK				1	1						5B	22B	5B		22	1	02		R3		55	R		*
2.73	2.73	INTRSECTN		L	MOLTER RD	CO		N																					

SR 278 MAINLINE STATE ROUTE - SRSH COUNTY SPOKANE DOT DISTRICT 6

SRMP	B	ARM	FEATURE	D	LR	DESCRIPTION	BRIDGE/UXING/XROAD OW	TC	L	NBR LNS D	I	DECREAS/DIV LFT SHD W/S	RDY W/S	RHT SHD W/S	MEDIAN WD/S	BR	INCRES/UNDI LFT SHD W/S	RDY W/S	RHT SHD W/S	SPC USE LNS WID	TOT RDY WID	MTCE A	SE	CITY NBR	ST FC	LEGAL SPEED D	IB	T R	P K	S T
2.74		2.74	BEG BRIDGE	B		MURPHY CREEK	ST			1	1						$$C	26B	$$C		26	1	02		R3	55	R		*
						BRDG NUM 278/008																								
2.76		2.76	END BRIDGE	B		MURPHY CREEK				1	1						5B	22B	5B		22	1	02		R3	55	R		*
2.94		2.94	MP MARKER		L	3																								
2.97		2.97	INTRSECTN		R	MOLTER RD	CO		N																					
3.56		3.56	INTRSECTN		L	DUNKLE RD	CO		N																					
3.90		3.90	MP MARKER		L	4																								
4.87		4.87	MP MARKER		L	5																								
5.50		5.50	END ST	I		HOXIE RD																								
			MISC FEATR		B	IDAHO STATE LINE																								
			END CTLSEC			CONTROL SECTION 3210																								
			END ROUTE																											

SR 281 MAINLINE STATE ROUTE - SRSH COUNTY GRANT DOT DISTRICT 2

SRMP	B ARM	FEATURE	D	LR	DESCRIPTION	BRIDGE/UXING/XROAD OW	TC	L	NBR LNS D	I	DECREAS/DIV LFT SHD W/S	RDY W/S	RHT SHD W/S	MEDIAN WD/S	BR	INCRES/UNDI LFT SHD W/S	RDY W/S	RHT SHD W/S	SPC USE LNS WID	TOT RDY WID	MTCE A	SE	CITY NBR	ST FC	LEGAL SPEED D	IB	T R	P K	S T
0.00	0.00	BEG ROUTE			MAIN ROUTE				1	1						C	34P	C		34	2	01		R1	35	L			
					SR 90 TO SR 28/QUINCY																								
		BEG CTLSEC			CONTROL SECTION 1304																								
		BEG BRIDGE B			SR 90	ST																							
					BRDG NUM 281/001																								
0.04	0.04	END BRIDGE B			SR 90				1	1						8A	24A	8A		24	2	01		R1	35	L			
0.12	0.12	ON RAMP		R	SR 90	ST		Y																					
		OFF RAMP		L	SR 90	ST		Y																					
0.41	0.41								1	1						8A	24A	8A		24	2	01		R1	60	L			
0.61	0.61	BEG BRIDGE B			WEST CANAL	ST			1	1						$$C	38A	$$C		38	2	01		R1	60	L			
					BRDG NUM 281/002																								
0.63	0.63	END BRIDGE B			WEST CANAL				1	1						8A	24A	8A		24	2	01		R1	60	L			
0.92	0.92	INTRSECTN		R	OLD ALIGNMENT	CO		N																					
1.00	1.00	MP MARKER		R	1																								
1.57	1.57	INTRSECTN		B	1 NW	CO		N																					
2.00	2.00	MP MARKER		R	2																								
2.55	2.55	INTRSECTN		B	2 NW	CO		N																					
2.65	2.65	INTRSECTN		R	SR 281 SPBURKE (SPUR)	ST		Y																					
3.09	3.09	MP MARKER		R	3																								
3.55	3.55	INTRSECTN		L	3 NW	CO		N																					
3.57	3.57	INTRSECTN		R	3 NW	CO		N																					
4.00	4.00	MP MARKER		R	4																								
4.56	4.56	INTRSECTN		L	4 NW	CO		N																					
5.00	5.00	MP MARKER		R	5																								
5.20	5.20	MISC FEATR		R	PORTABLE SCALE SITE																								
5.56	5.56	INTRSECTN		B	5 NW	CO		Y																					
5.73	5.73	INTRSECTN		L	CO RD	CO		N																					
6.00	6.00	MP MARKER		R	6																								
6.45	6.45	INTRSECTN		L	6 NW	CO		N																					
6.56	6.56	INTRSECTN		R	6 NW	CO		N																					
7.00	7.00	MP MARKER		R	7																								
7.56	7.56	INTRSECTN		B	7 NW	CO		N																					
8.00	8.00	MP MARKER		R	8																								
9.00	9.00	MP MARKER		R	9																								
9.58	9.58	INTRSECTN		B	9 NW	CO		N																					
9.70	9.70								1	1						8A	24A	8A		24	2	01		R1	35	L			
9.77	9.77	ENTER CITY			QUINCY				1	1						8A	24A	8A		24	2	01	1040	R1	35	L	B		

INTERSECTION DETAIL

SRMP	B ARM	TURN LANES L NEAR LGT	WD	R NEAR LGT	WD	L FAR LGT	WD	R FAR LGT	WD	ACCELERATION LANES LEFT LGT	WD	L-CNTR LGT	WD	R-CNTR LGT	WD	RIGHT LGT	WD
2.65	2.65					.04	12										
5.56	5.56	.03	12			.04	12										

SR 281 MAINLINE STATE ROUTE - SRSH COUNTY GRANT DOT DISTRICT 2

SRMP	B ARM	FEATURE	D	LR	DESCRIPTION	BRIDGE/UXING/XROAD OW	TC	L	NBR LNS D	I	DECREAS/DIV LFT SHD W/S	RDY W/S	RHT SHD W/S	MEDIAN WD/S	BR	INCRES/UNDI LFT SHD W/S	RDY W/S	RHT SHD W/S	SPC USE LNS WID	TOT RDY WID	MTCE A	SE	CITY NBR	ST FC	LEGAL SPEED D	IB	T R	P K	S T
9.78	9.78	BEG ST	I		CENTRAL AVE S				1	1						8A	24A	8A		24	2	01	1040	R1	35		L	B	*
		INTRSECTN		R	O ST SE		CT	Y																					
9.80	9.80	MISC FEATR		R	SGN ENT QUINCY																								
9.98	9.98	BEG BRIDGE	B		WEST CANAL		ST		1	1						$$W	40A	$$W		40	2	01	1040	R1	35		L	P	*
					BRDG NUM 281/010																								
10.00	10.00	END BRIDGE	B		WEST CANAL				1	1						8A	24A	8A		24	2	01	1040	R1	35		L	B	*
		MP MARKER		R	10																								
10.07	10.07	INTRSECTN		L	N ST SW		CT	Y	2	2						$$C	72A	$$C		72	2	01	1040	R1	35		L	B	*
10.09	10.09	BEG SU LN		C	TWO WAY TURN	12A			2	2						C	60A	C	12	72	2	01	1040	R1	35		L	B	*
10.10	10.10	INTRSECTN		R	M ST SE		CT	Y																					
10.12	10.12	INTRSECTN		L	M ST SW		CT	Y																					
10.18	10.18	INTRSECTN		R	L ST SE		CT	Y																					
10.19	10.19	INTRSECTN		L	L ST SW		CT	Y																					
10.25	10.25	INTRSECTN		L	K ST SW		CT	Y																					
10.26	10.26	INTRSECTN		R	K ST SE		CT	Y																					
10.31	10.31	INTRSECTN		L	J ST SW		CT	Y																					
10.34	10.34	INTRSECTN		R	J ST SE		CT	Y																					
10.37	10.37	INTRSECTN		L	I ST SW		CT	Y																					
10.42	10.42	INTRSECTN		R	H ST SE		CT	Y																					
10.43	10.43	INTRSECTN		L	H ST SW		CT	Y																					
10.48	10.48	END SU LN		C	TWO WAY TURN	12A			2	2						C	72A	C	$$$	72	2	01	1040	R1	35		L	B	*
10.52	10.52								2	1						C	72A	C		72	2	01	1040	R1	35		L	B	*
10.55	10.55	END ST	I		CENTRAL AVE S																								
		INTRSECTN		B	SR 28		ST	SG Y																					
		END CTLSEC			CONTROL SECTION 1304																								
		END ROUTE																											

INTERSECTION DETAIL

SRMP	B ARM	TURN LANES L NEAR LGT	WD	R NEAR LGT	WD	L FAR LGT	WD	R FAR LGT	WD	ACCELERATION LANES LEFT LGT	WD	L-CNTR LGT	WD	R-CNTR LGT	WD	RIGHT LGT	WD
10.55	10.55	.05	12	.03	11												

SR 281 SPUR STATE ROUTE - SRSH COUNTY GRANT DOT DISTRICT 2
BURKE

SRMP	B	ARM	FEATURE	D	LR	DESCRIPTION	BRIDGE/UXING/XROAD OW	TC	L	NBR LNS D	I	DECREAS/DIV LFT SHD W/S	RDY W/S	RHT SHD W/S	MEDIAN WD/S	BR	INCRES/UNDI LFT SHD W/S	RDY W/S	RHT SHD W/S	SPC USE LNS	TOT RDY WID	MTCE WID	A	SE	CITY NBR	ST FC	LEGAL SPEED D	IB	T R	P K	S T
2.65		0.00	BEG ROUTE			BURKE				1	1						8A	24A	8A		24	2	01			R1	55		L		
						SR 281 TO SR 90 EB UX																									
			BEG CTLSEC			CONTROL SECTION 1310																									
			INTRSECTN		B	SR 281	ST	SS	Y																						
2.76		0.11	INTRSECTN		B	2 NW	CO		N																						
3.08		0.43	MP MARKER		R	3																									
4.08		1.43	MP MARKER		R	4																									
4.15		1.50	INTRSECTN		R	1 NW	CO		N																						
4.21		1.56	OFF RAMP		R	SR 90 WB	ST	SS	Y	1	1						10A	24A	10A		24	2	01			R1	55		L		
			INTRSECTN		L	SR 283	ST	SS	Y																						
4.29		1.64	ON RAMP		L	SR 90 WB	ST		Y																						
4.32		1.67	UXING	B		SR 90 WB	ST																								
						BRDG NUM 090/208N																									
4.34		1.69	UXING	B		SR 90 EB	ST																								
						BRDG NUM 090/208S																									
			END CTLSEC			CONTROL SECTION 1310																									
			END SECTN			BURKE																									

SR 282 MAINLINE STATE ROUTE - SRSH COUNTY GRANT DOT DISTRICT 2

SRMP	B ARM	FEATURE	D	LR	DESCRIPTION	BRIDGE/UXING/XROAD OW	TC	L	NBR LNS D	I	DECREAS/DIV LFT SHD W/S	RDY W/S	RHT SHD W/S	MEDIAN WD/S	BR	INCRES/UNDI LFT SHD W/S	RDY W/S	RHT SHD W/S	SPC USE LNS WID	TOT RDY WID	MTCE A	SE	CITY NBR	ST FC	LEGAL SPEED D	IB	T R	P K	S T
0.00	0.00	BEG ROUTE			MAIN ROUTE				1	1						7B	24B	7B		24	2	01	0415	U2	35	L	P	
					SR 28/EPHRATA TO SR 17																							
		ENTER CITY			EPHRATA																							
		BEG CTLSEC			CONTROL SECTION 1342																							
		INTRSECTN		B	SR 28	ST	SG	Y																				
0.01	0.01	WYE CONN		R	SR 28	ST		Y																				
0.09	0.09	RR XING	B		NUM 65780H STRUCTURE				1	1						$$W	32B	$$W		32	2	01	0415	U2	35	L	P	
		BEG BRIDGE	B		BN RR	ST																						
					BRDG NUM 282/002																							
0.12	0.12	END BRIDGE	B		BN RR				1	1						7B	24B	7B		24	2	01	0415	U2	35	L	B	
0.20	0.20	LEAVE CITY			EPHRATA				1	1						7B	24B	7B		24	2	01	$$$$	U2	35	L	$	
0.26	0.26								1	1						7B	24B	7B		24	2	01		U2	55	L		
0.29	0.29	INTRSECTN		R	DODSON RD	CO		Y	1	1						7B	24B	9B		24	2	01		R2	55	L		
		INTRSECTN		L	A ST SE	CO		Y																				
0.31	0.31	MISC FEATR		L	SGN ENT EPHRATA																							
0.36	0.36								1	1						7B	24B	9B		24	2	01		R2	50	L		
1.00	1.00	MP MARKER		R	1																							
1.06	1.06	INTRSECTN		B	SOUTHEAST BLVD	CO		Y																				
1.08	1.08	WYE CONN		L	SOUTHEAST BLVD	CO		Y																				
1.26	1.26								1	1						7B	24B	9B		24	2	01		R2	55	L		
1.58	1.58								1	1						7B	24B	7B		24	2	01		R2	55	L		
1.99	1.99	MP MARKER		R	2																							
2.68	2.68	INTRSECTN		R	A NW RD	CO	RS	N																				
2.98	2.98	MP MARKER		R	3																							
3.98	3.98	MP MARKER		R	4																							
4.85	4.85	WYE CONN		L	SR 17	ST		Y																				
4.87	4.87	INTRSECTN		L	SR 17 S BND	ST		Y																				
4.88	4.88	WYE CONN		L	SR 17	ST		Y																				
4.92	4.92	INTRSECTN		L	SR 17 N BND	ST		Y																				
		END CTLSEC			CONTROL SECTION 1342																							
		END ROUTE																										

INTERSECTION DETAIL

SRMP	B ARM	TURN LANES L NEAR LGT WD	R NEAR LGT WD	L FAR LGT WD	R FAR LGT WD	ACCELERATION LANES LEFT-- LGT WD	L-CNTR LGT WD	R-CNTR LGT WD	RIGHT- LGT WD
0.00	0.00				.07 12				
0.29	0.29	.04 12	.02 12	.03 12					
1.08	1.08				.06 12				
4.88	4.88	.02 14						.04 21	

SR 283 MAINLINE STATE ROUTE - SRSH COUNTY GRANT DOT DISTRICT 2

SRMP	B ARM	FEATURE	D	LR	DESCRIPTION	BRIDGE/UXING/XROAD OW	TC	L	NBR LNS D	I	DECREAS/DIV LFT SHD W/S	RDY W/S	RHT SHD W/S	MEDIAN WD/S	BR	INCRES/UNDI LFT SHD W/S	RDY W/S	RHT SHD W/S	SPC USE LNS WID	TOT RDY WID	MTCE A	SE	CITY NBR	ST FC	LEGAL SPEED D	IB	T R	P K	S T
0.00	0.00	BEG ROUTE			MAIN ROUTE				1	1						7B	24B	7B		24	2	01		R2	60		L		
					SR 281 TO SR 28																								
		BEG CTLSEC			CONTROL SECTION 1309																								
		INTRSECTN	B		SR 281 SPBURKE (SPUR)	ST	SS	Y																					
0.25	0.25	INTRSECTN	R		N FRONTAGE RD	CO		N																					
1.00	1.00	MP MARKER	R		1																								
1.41	1.41	INTRSECTN	B		2 NW	CO		N																					
2.01	2.01	MP MARKER	R		2																								
2.40	2.40	MISC FEATR	R		PORTABLE SCALE SITE																								
2.93	2.93	INTRSECTN	B		3 NW	CO		N																					
3.01	3.01	MP MARKER	R		3																								
4.00	4.00	INTRSECTN	B		ADAMS RD	CO		N																					
4.02	4.02	MP MARKER	R		4																								
4.41	4.41	INTRSECTN	B		4 NW	CO		N																					
5.01	5.01	MP MARKER	R		5																								
5.96	5.96	INTRSECTN	B		5 NW	CO		N																					
6.01	6.01	MP MARKER	R		6																								
6.75	6.75	INTRSECTN	B		K NW	CO		N																					
7.01	7.01	MP MARKER	R		7																								
8.01	8.01	MP MARKER	R		8																								
8.74	8.74	INTRSECTN	R		I.5 NW	CO		N																					
		INTRSECTN	L		WINCHESTER RD	CO		N																					
9.01	9.01	MP MARKER	R		9																								
9.20	9.20	BEG BRIDGE B			WINCHESTER WASTEWAY	ST			1	1						$$C	25P	$$C		25	2	01		R2	60		L		
					BRDG NUM 283/005																								
9.23	9.23	END BRIDGE B			WINCHESTER WASTEWAY				1	1						7B	24B	7B		24	2	01		R2	60		L		
9.27	9.27	INTRSECTN	R		7 NW	CO		N																					
10.01	10.01	MP MARKER	R		10																								
10.44	10.44	INTRSECTN	R		8 NW	CO		N																					
10.64	10.64	INTRSECTN	L		8.3 NW	CO		N																					
11.01	11.01	MP MARKER	R		11																								
11.96	11.96	INTRSECTN	B		9 NW	CO		N																					
12.01	12.01	MP MARKER	R		12																								
13.01	13.01	MP MARKER	R		13																								
13.47	13.47	INTRSECTN	R		F NW	CO		N																					
14.02	14.02	MP MARKER	R		14																								
14.75	14.75								1	1						7A	24A	7A		24	2	01		R2	60		L		
14.86	14.86	INTRSECTN	L		SR 28	ST		Y																					

INTERSECTION DETAIL

SRMP	B ARM	TURN LANES L NEAR LGT	WD	R NEAR LGT	WD	L FAR LGT	WD	R FAR LGT	WD	ACCELERATION LANES LEFT LGT	WD	L-CNTR LGT	WD	R-CNTR LGT	WD	RIGHT LGT	WD
14.86	14.86	.03	13														

SR 283 MAINLINE STATE ROUTE - SRSH COUNTY GRANT DOT DISTRICT 2

SRMP	B ARM	FEATURE	D LR	DIRECTION TO INVENTORY / LEFT/RIGHT INDICATOR / DESCRIPTION	BRIDGE-UXING-XROAD-OW TC L	NBR LNS D I	DECREAS/DIV LFT SHD W/S	DECREAS/DIV RHT RDY W/S	DECREAS/DIV RHT SHD W/S	MEDIAN-WD/S BR	INCRES/UNDI LFT SHD W/S	INCRES/UNDI RHT RDY W/S	INCRES/UNDI RHT SHD W/S	SPC USE LNS WID	TOT RDY WID	MTCE A SE	CITY NBR	ST FC	LEGAL SPEED D	LEGAL IB	T R	P K	S T
14.86	14.86	END CTLSEC		CONTROL SECTION 1309		1 1					7A	24A	7A		24	2 01		R2	60	L			
		END ROUTE																					

SR 285 MAINLINE STATE ROUTE - SRSH COUNTY DOUGLAS DOT DISTRICT 2

SRMP	B	ARM	FEATURE	D	LR	DIRECTION TO INVENTORY / LEFT/RIGHT INDICATOR / DESCRIPTION	BRIDGE / UXING / XROAD OW	TC	L	NBR / LNS / D	I	DECREAS/DIV LFT SHD W/S	RDY	RHT SHD W/S	MEDIAN WD/S	BR	INCRES/UNDI LFT SHD W/S	RDY	RHT SHD W/S	SPC USE LNS WID	TOT RDY WID	MTCE A	SE	CITY NBR	ST FC	LEGAL SPEED D	IB	T R	P K	S T
0.00		0.00	BEG ROUTE			MAIN ROUTE				2	1	9A	25A	6A	JE		14A		7A		39	1	01		U1	40		R		
						SR 28 TO SR 2																								
			BEG CTLSEC			CONTROL SECTION 0917																								
			INTRSECTN	L		SR 28 EB	ST		Y																					
			INTRSECTN	R		SR 28 COWENTCH (COUPLET)	ST		Y																					
0.01		0.01	MISC FEATR	R		GORE (SR 28 COUPLET)																								
0.11		0.11	MISC FEATR	L		GORE (SR 28 S500380B)				2	1	$$$	25A	6A	JE		14A		7A		39	1	01		U1	40		R		
0.12		0.12	MISC FEATR	R		GORE (SR 28 P200384B)				2	1		25A	6A	JE		14A		$$$		39	1	01		U1	40		R		
0.16		0.16	ON RAMP	R		SR 28 EB	ST		Y	2	2		$$$	$$$$	$$	C	54A		C		54	1	01		U1	40		L		
			OFF RAMP	L		SR 28 WB	ST		Y																					
			BEG BRIDGE	B		COLUMBIA RIVER	ST																							
						BRDG NUM 285/010																								
0.21		0.21	TRAF RCDR	B		S103 0																								
0.28		0.28	END CTLSEC			CONTROL SECTION 0917				2	2					C	54A		C		54	1	01	1405	U1	40		L	P	
			LEAVE CO			DOUGLAS																								

SR 285 MAINLINE STATE ROUTE - SRSH COUNTY CHELAN DOT DISTRICT 2

SRMP	B ARM	FEATURE	D	LR	DESCRIPTION	BRIDGE/UXING/XROAD OW	TC	L	NBR LNS D	I	DECREAS/DIV LFT SHD W/S	RDY W/S	RHT SHD W/S	MEDIAN WD/S	BR	INCRES/UNDI LFT SHD W/S	RDY W/S	RHT SHD W/S	SPC USE LNS WID	TOT RDY WID	MTCE A	SE	CITY NBR	ST FC	LEGAL SPEED D	IB	T R	P K	S T
0.28	0.28	ENTER CO			CHELAN				2	2								C	54A	C		54	1	01	1405	U1	40	L	P
		ENTER CITY			WENATCHEE																								
		BEG CTLSEC			CONTROL SECTION 0422																								
0.36	0.36	MISC FEATR		L	SGN ENT DOUGLAS COUNTY																								
0.37	0.37	MISC FEATR		R	SGN ENT WENATCHEE																								
0.38	0.38	RR XING	B		NUM 065822S STRUCTURE																								
0.39	0.39	END BRIDGE	B		COLUMBIA RIVER				2	2								C	56A	4A		56	1	01	1405	U1	40	L	P *
		BEG ST	I		STEVENS ST																								
		OFF RAMP		R	WENATCHEE AVE	ST		Y																					
0.43	0.43	MISC FEATR		R	GORE (P100039)																								
0.47	0.47	ON RAMP		L	WENATCHEE AVE	ST		Y	2	2								C	58P	$$W		58	1	01	1405	U1	40	L	P *
		BEG BRIDGE	B		WENATCHEE AVE	ST																							
					BRDG NUM 285/015																								
0.49	0.49	END BRIDGE	B		WENATCHEE AVE				2	2								C	65A	C		65	1	01	1405	U1	40	L	P *
0.52	0.52	MISC FEATR		L	GORE (S500047)																								
0.61	0.61	END ST	I		STEVENS ST				2	2								C	56A	C		56	1	01	1405	U1	30	L	P *
		BEG ST	I		MISSION ST																								
		INTRSECTN		L	MISSION ST	CT	SG	Y																					
		INTRSECTN		L	STEVENS ST	CT	SG	Y																					
0.66	0.66	INTRSECTN		R	PARK ST	CT		Y																					
0.71	0.71	INTRSECTN		B	FERRY ST	CT	SG	Y																					
0.75	0.75	BEG SU LN		C	TWO WAY TURN 12A				2	2								C	44A	C	12	56	1	01	1405	U1	30	L	P *
0.81	0.81	INTRSECTN		R	BRIDGE ST	CT		Y																					
0.85	0.85	INTRSECTN		L	LEWIS ST	CT		Y																					
0.88	0.88	INTRSECTN		R	BENTON ST	CT		Y																					
1.01	1.01	INTRSECTN		B	PEACHEY ST	CT		Y																					
1.04	1.04	INTRSECTN		R	SKAGIT ST	CT		Y																					
1.11	1.11	END SU LN		C	TWO WAY TURN 12A				$	2								C	56A	C	$$$	56	1	01	1405	U1	30	L	P *
		INTRSECTN		L	SR 285 COWENTCH (COUPLT)	ST		Y																					
		MISC FEATR	D		COUPLET - COWENTCH																								
1.14	1.14	INTRSECTN		R	CHEHALIS ST	CT		Y		3								C	56A	C		56	1	01	1405	U1	30	L	B *
1.24	1.24	INTRSECTN		B	SPOKANE ST	CT		Y																					
1.34	1.34	INTRSECTN		R	THURSTON ST	CT		Y																					
1.44	1.44	INTRSECTN		B	KITTITAS ST	CT	SG	Y		3								C	50A	C		50	1	01	1405	U1	30	L	B *
1.54	1.54	INTRSECTN		B	YAKIMA ST	CT	SG	Y																					
1.64	1.64	INTRSECTN		B	ORONDO AVE	CT	SG	Y																					

INTERSECTION DETAIL

SRMP	B ARM	TURN LANES L NEAR LGT WD	R NEAR LGT WD	L FAR LGT WD	R FAR LGT WD	ACCELERATION LANES LEFT LGT WD	L-CNTR LGT WD	R-CNTR LGT WD	RIGHT LGT WD
0.61	0.61	.03 12			.04 11				
0.71	0.71	.04 12		.03 12					

SR 285 MAINLINE STATE ROUTE - SRSH COUNTY CHELAN DOT DISTRICT 2

SRMP	B ARM	FEATURE	D	LR	DESCRIPTION	BRIDGE/UXING/XROAD OW	TC	L	NBR LNS D	I	DECREAS/DIV LFT SHD W/S	RDY W/S	RHT SHD W/S	MEDIAN WD/S	BR	INCRES/UNDI LFT SHD W/S	RDY W/S	RHT SHD W/S	SPC USE LNS	WID	TOT RDY WID	MTCE A	SE	CITY NBR	ST FC	LEGAL SPEED D	IB	T	P	K	S T
1.73	1.73	INTRSECTN	B		PALOUSE ST	CT	SG	Y	3								C	50A		C	50	1	01	1405	U1	30	L	B	*	
1.83	1.83	INTRSECTN	B		FIRST ST	CT	SG	Y																							
1.93	1.93	INTRSECTN	B		SECOND ST	CT	SG	Y																							
2.06	2.06	INTRSECTN	L		WHITMAN WAY	CT		Y																							
2.09	2.09	INTRSECTN	R		WHITMAN WAY	CT		Y																							
2.15	2.15	INTRSECTN	R		FOURTH ST	CT		Y																							
2.21	2.21	INTRSECTN	B		FIFTH ST	CT	SG	Y																							
2.38	2.38	INTRSECTN	B		SEVENTH ST	CT	SG	Y																							
2.56	2.56	INTRSECTN	B		NINTH ST	CT	SG	Y																							
2.78	2.78								3								C	50A		C	50	1	01	1405	U1	30	L	P	*	
2.80	2.80								2								C	50A		C	50	1	01	1405	U1	30	L	P	*	
2.86	2.86	END ST	I		MISSION ST				2	2							C	56A		C	12	68	1	01	1405	U1	30	L	L	*	
		BEG SU LN		C	TWO WAY TURN	12A																									
		BEG ST	I		MILLER ST																										
		INTRSECTN		L	SR 285 COWENTCH (COUPLT)	ST	SG	Y																							
		MISC FEATR	D		COUPLET - COWENTCH		SG	Y																							
3.00	3.00								2	2							C	56A		C	12	68	1	01	1405	U1	30	L	P	*	
3.01	3.01	WYE CONN		R	WENATCHEE AVE	CT		Y																							
3.02	3.02	END SU LN		C	TWO WAY TURN	12A			2	2							C	68A		C	$$$	68	1	01	1405	U1	30	L	P	*	
3.05	3.05	END ST	I		MILLER ST				3	2							C	78A		C		78	1	01	1405	U1	30	L	P	*	
		BEG ST	I		WENATCHEE AVE																										
		INTRSECTN		R	WENATCHEE AVE	CT	SG	Y																							
		INTRSECTN		R	MILLER ST	CT	SG	Y																							
3.16	3.16	INTRSECTN		B	MAPLE ST	CT	SG	Y	3	2							C	78A		C		78	1	01	1405	U1	35	L	P	*	
3.17	3.17	WYE CONN		L	MAPLE ST	CT		Y																							
3.21	3.21	BEG SU LN		C	TWO WAY TURN	11A			2	2							C	51A		C	11	62	1	01	1405	U1	35	L	P	*	
3.47	3.47	INTRSECTN		L	MCKITTRICK ST	CT		Y																							
3.68	3.68	END SU LN		C	TWO WAY TURN	11A			2	2							C	62A		C	$$$	62	1	01	1405	U1	35	L	P	*	
		INTRSECTN		R	HAWLEY ST	CT	SG	Y																							
3.71	3.71	BEG SU LN		C	TWO WAY TURN	11A			2	2							C	51A		C	11	62	1	01	1405	U1	35	L	P	*	
3.73	3.73	INTRSECTN		L	WALNUT ST	CT		Y																							
3.96	3.96	END SU LN		C	TWO WAY TURN	11A			2	2							C	62A		C	$$$	62	1	01	1405	U1	35	L	P	*	
4.03	4.03	INTRSECTN		L	MAIDEN LN	CT	SG	Y																							
		ENT/EXIT		R	BUSINESS	PV	SG	Y																							

INTERSECTION DETAIL

SRMP	B ARM	TURN LANES L NEAR LGT	WD	R NEAR LGT	WD	L FAR LGT	WD	R FAR LGT	WD	ACCELERATION LANES LEFT LGT	WD	L-CNTR LGT	WD	R-CNTR LGT	WD	RIGHT LGT	WD
2.86	2.86	.06	12														
3.05	3.05					.04	13										
3.16	3.16	.04	13			.04	13										
3.68	3.68					.03	11										
4.03	4.03	.04	11			.04	11	.04	12								

SR 285 MAINLINE STATE ROUTE - SRSH COUNTY CHELAN DOT DISTRICT 2

SRMP	B	ARM	FEATURE	D	LR	DESCRIPTION	BRIDGE/UXING/XROAD OW	TC	L	NBR LNS D	I	DECREAS/DIV LFT SHD W/S	RDY W/S	RHT SHD W/S	MEDIAN WD/S	BR	INCRES/UNDI LFT SHD W/S	RDY W/S	RHT SHD W/S	SPC USE LNS WID	TOT RDY WID	MTCE A	SE	CITY NBR	ST FC	LEGAL SPEED D	IB	T R	P K	S T
4.04		4.04								2	2								C	62A	C	62	1	01	1405	U1	35	L	P	*
4.17		4.17	INTRSECTN		B	HORSE LAKE RD	CT	SG	Y																					
4.25		4.25								2	2		C	28A		15A	WA		$	28A	C	56	1	01	1405	U1	35	L	P	*
4.36		4.36	LEAVE CITY			WENATCHEE				2	2		C	28A	C	10O	$$		C	30A	C	58	1	01	$$$$	U1	35	L	$	$
			END ST	I		WENATCHEE AVE																								
			BEG BRIDGE	I		WENATCHEE RIVER	ST																							
						BRDG NUM 285/020E																								
			BEG BRIDGE	D		WENATCHEE RIVER	ST																							
						BRDG NUM 285/020W																								
4.37		4.37	RR XING		B	NUM 065842D STRUCTURE																								
4.48		4.48	END BRIDGE	I		WENATCHEE RIVER				2	2	8A	26A		$	14A	JE		$	26A	10A	52	1	01		U1	45	L		
			END BRIDGE	D		WENATCHEE RIVER																								
			ON RAMP		L	PENNY RD	ST		Y																					
4.58		4.58	OFF RAMP		R	EASY ST	ST		Y	2	2	10A	26A			14A	JE			26A	10A	52	1	01		U1	45	L		
4.65		4.65	MISC FEATR		R	GORE(P100458)																								
4.80		4.80	ON RAMP		L	SR 2	ST		Y																					
4.81		4.81	MISC FEATR		L	GORE(S100448)																								
4.89		4.89	BEG BRIDGE	B		PENNY RD	ST			2	2	$$W	48P			15P	JE			34P	$$W	82	1	01		U1	45	L		
						BRDG NUM 285/025																								
4.92		4.92	END BRIDGE	B		PENNY RD				2	2	10A	26A			14A	JE			26A	10A	52	1	01		U1	45	L		
4.93		4.93	OFF RAMP		R	SR 2 EB	ST		Y																					
			MISC FEATR		L	GORE(SR2 R511892)																								
4.99		4.99	MISC FEATR		L	GORE (SR 2 Q511892)																								
5.02		5.02	MISC FEATR		R	GORE (SR 2 Q111898)																								
5.04		5.04	MISC FEATR	B		SR 2 OXING EPS (END RTE)																								
			END CTLSEC			CONTROL SECTION 0422																								
			END ROUTE																											

INTERSECTION DETAIL

SRMP	B	ARM	TURN LANES L NEAR LGT	WD	R NEAR LGT	WD	L FAR LGT	WD	R FAR LGT	WD	ACCELERATION LANES LEFT-- LGT	WD	L-CNTR LGT	WD	R-CNTR LGT	WD	RIGHT- LGT	WD
4.17		4.17	.05	11	.06	15	.03	11	.04	12								

SR 285 COUPLET WENTCH STATE ROUTE - SRSH COUNTY CHELAN DOT DISTRICT 2

SRMP	B ARM	FEATURE	D	LR	DESCRIPTION	BRIDGE/UXING/XROAD/OW TC L	NBR/LNS/D I	DECREAS/DIV LFT SHD W/S	RDY W/S	RHT SHD W/S	MEDIAN/WD/S BR	INCRES/UNDI LFT SHD W/S	RDY W/S	RHT SHD W/S	SPC/USE/LNS/WID	TOT/RDY/WID	MTCE/A SE	CITY/NBR	ST/FC	LEGAL SPEED/D	IB	T/R	P/K	S/T
2.86	0.00	BEG ROUTE			WENTCH		2 2						C 68A		C	68	1 01	1405	U1	30	L	R	*
					MISSION ST TO MISSION ST																		
		ENTER CITY			WENATCHEE																		
		BEG CTLSEC			CONTROL SECTION 0422																		
		BEG ST	I		MILLER ST																		
		INTRSECTN		R	SHOPPING CENTER	PV SG Y																	
		INTRSECTN		L	SR 285	ST SG Y																	
2.93	0.07						2 2						C 58A		C	58	1 01	1405	U1	30	L	R	*
2.96	0.10	END ST	I		MILLER ST		$ 3						C 50A		C	50	1 01	1405	U1	30	L	B	*
		BEG ST	I		CHELAN AVE																		
		INTRSECTN		R	SPRINGWATER AVE	CT SG Y																	
		INTRSECTN		R	MILLER ST	CT SG Y																	
2.98	0.12	WYE CONN		R	MILLER ST	CT Y																	
3.17	0.31	INTRSECTN		B	NINTH ST	CT SG Y																	
3.35	0.49	INTRSECTN		L	SEVENTH ST	CT Y																	
3.52	0.66	INTRSECTN		B	FIFTH ST	CT SG Y																	
3.57	0.71	INTRSECTN		R	FOURTH ST	CT Y																	
3.66	0.80	INTRSECTN		L	WHITMAN WAY	CT Y																	
		INTRSECTN		R	THIRD ST	CT Y																	
3.80	0.94	INTRSECTN		B	SECOND ST	CT SG Y	3						C 54A		C	54	1 01	1405	U1	30	L	B	*
3.90	1.04	INTRSECTN		B	FIRST ST	CT SG Y	3						C 50A		C	50	1 01	1405	U1	30	L	B	*
3.99	1.13	INTRSECTN		B	PALOUSE ST	CT SG Y																	
4.00	1.14	INTRSECTN		R	DOUGLAS ST	CT SG Y																	
4.10	1.24	INTRSECTN		B	ORONDO AVE	CT SG Y																	
4.15	1.29						2						C 50A		C	50	1 01	1405	U1	30	L	B	*
4.17	1.31	ENT/EXIT		R	FIRE STATION	CT AF Y																	
4.19	1.33	INTRSECTN		B	YAKIMA ST	CT SG Y	2						C 46A		C	46	1 01	1405	U1	30	L	B	*
4.29	1.43	INTRSECTN		B	KITTITAS ST	CT Y	2						C 43A		C	43	1 01	1405	U1	30	L	B	*
4.49	1.63	INTRSECTN		B	SPOKANE ST	CT Y																	
4.54	1.68	END ST	I		CHELAN AVE		2						C 46A		C	46	1 01	1405	U1	30	L	P	$
		INTRSECTN		R	CHELAN AVE	CT Y																	
4.61	1.75	WYE CONN		L	SR 285	ST Y																	
4.64	1.78	INTRSECTN		L	SR 285	ST Y																	
		END CTLSEC			CONTROL SECTION 0422																		

INTERSECTION DETAIL

SRMP	B ARM	TURN LANES L NEAR LGT WD	R NEAR LGT WD	L FAR LGT WD	R FAR LGT WD	ACCELERATION LANES LEFT-- LGT WD	L-CNTR LGT WD	R-CNTR LGT WD	RIGHT- LGT WD
2.86	0.00			.03 12					
2.96	0.10		.04 11						
4.19	1.33	.04 11							
4.61	1.75	.04 12							

SR 285 COUPLET WENTCH STATE ROUTE - SRSH COUNTY CHELAN DOT DISTRICT 2

SRMP	B	ARM	FEATURE	D	LR	DIRECTION TO INVENTORY / LEFT/RIGHT INDICATOR / DESCRIPTION	BRIDGE-UXING-XROAD-OW TC L	NBR LNS D I	DECREAS/DIV LFT SHD W/S	DECREAS/DIV RHT RDY W/S	DECREAS/DIV RHT SHD W/S	MEDIAN-WD/S BR	INCRES/UNDI LFT SHD W/S	INCRES/UNDI RHT RDY W/S	INCRES/UNDI RHT SHD W/S	SPC USE LNS WID	TOT RDY WID	MTCE A SE	CITY NBR	ST FC	LEGAL SPEED D	LEGAL IB	T R	P K	S T
4.64		1.78	END SECTN			WENTCH		2					C	46A	C		46	1	01	1405	U1	30	L	P	

SR 290 MAINLINE STATE ROUTE - SRSH COUNTY SPOKANE DOT DISTRICT 6

SRMP	B	ARM	FEATURE	D	LR	DESCRIPTION	BRIDGE/UXING/XROAD OW	TC	L	NBR LNS D	I	DECREAS/DIV LFT SHD W/S	RDY W/S	RHT SHD W/S	MEDIAN WD/S	BR	INCRES/UNDI LFT SHD W/S	RDY W/S	RHT SHD W/S	SPC USE LNS WID	TOT RDY WID	MTCE A	SE	CITY NBR	ST FC	LEGAL SPEED D	IB	T R	P K	S T
0.00B		0.00	BEG ROUTE			MAIN ROUTE				4								C	60A	C	60	1	02	1220	U1	30		L	B	*
						SR 2/SPOKANE TO IDAHO																								
			ENTER CITY			SPOKANE																								
			BEG EQ			BEGIN BACK																								
			BEG CTLSEC			CONTROL SECTION 3234																								
			BEG ST	I		MAIN AVE																								
			INTRSECTN		B	SR 2-BROWNE ST	ST	SG	Y																					
0.10B		0.10	LEAVE CITY			SPOKANE				$								$	$$$	$	$$$	$	$$	$$$$	$$	$$		$	$	$
			END ST	I		MAIN AVE																								
			BEG COINCI			SR 002 MP287.32																								
			END CTLSEC			CONTROL SECTION 3234																								
			INTRSECTN		B	SR 2-DIVISION ST	ST	SG	Y																					
0.00		0.18	ENTER CITY			SPOKANE				2	1							C	66A	C	66	1	02	1220	U1	30		L	R	*
			EQUATION			000.18B=000.00																								
			BEG CTLSEC			CONTROL SECTION 3234																								
			BEG ST	I		TRENT AVE																								
			INTRSECTN		B	SR 2-DIVISION ST	ST	SG	Y																					
			END COINCI			SR 002 MP287.40																								
0.09		0.27	INTRSECTN		L	RIVERPOINT BLVD	CT		Y	2	2							C	66A	C	66	1	02	1220	U1	30		L	R	*
			INTRSECTN		R	PINE ST	CT		Y																					
0.14		0.32								2	2						18A	56A		C	56	1	02	1220	U1	30		L	B	*
0.18		0.36	INTRSECTN		R	BUSINESS	PV		Y	2	2						18A	56A		C	56	1	02	1220	U1	30		L	L	*
0.24		0.42								2	2						$$C	66A		C	66	1	02	1220	U1	30		L	P	*
0.25		0.43	BEG SU LN		C	TWO WAY TURN 16A				2	2							C	40A	C	16	56	1	02	1220	U1	30		L	P	*
0.34		0.52	END SU LN		C	TWO WAY TURN 16A				2	2							C	66A	C	$$$	66	1	02	1220	U1	30		L	P	*
			INTRSECTN		R	FRONT ST	CT		Y																					
0.40		0.58	INTRSECTN		L	RIVERPOINT BLVD	CT		Y																					
0.47		0.65	BEG BRIDGE	B		SPOKANE RIVER	ST			2	2							W	40A	W	40	1	02	1220	U1	30		L	P	*
						BRDG NUM 290/004																								
0.56		0.74	END BRIDGE	B		SPOKANE RIVER				2	2							C	74A	C	74	1	02	1220	U1	30		L	P	*
0.66		0.84	INTRSECTN		L	CINCINNATI ST	CT	SG	Y																					
			INTRSECTN		R	BUSINESS	PV	SG	Y																					
0.74		0.92	INTRSECTN		L	HAMILTON ST	CT	SG	Y	2	2							C	74A	C	74	1	02	1220	U1	40		L	P	*
			INTRSECTN		R	SR 290 SPHAMLTN (SPUR)	ST	SG	Y																					

INTERSECTION DETAIL

SRMP	B	ARM	TURN LANES L NEAR LGT	WD	R NEAR LGT	WD	L FAR LGT	WD	R FAR LGT	WD	ACCELERATION LANES LEFT LGT	WD	L-CNTR LGT	WD	R-CNTR LGT	WD	RIGHT LGT	WD
0.00		0.18	.04	12			.04	12										
0.34		0.52					.01	16										
0.40		0.58	.03	16														
0.66		0.84	.03	12			.02	12										
0.74		0.92	.05	12	.06	12	.04	12										

SR 290 MAINLINE STATE ROUTE - SRSH COUNTY SPOKANE DOT DISTRICT 6

SRMP	B	ARM	FEATURE	DIRECTION TO INVENTORY / LEFT/RIGHT INDICATOR	DESCRIPTION	BRIDGE / UXING / XROAD	NBR LNS D	I	WIDTH AND SURFACE INFORMATION: DECREAS/DIV LFT SHD W/S	RDY W/S	RHT SHD W/S	MEDIAN WD/S	BR	INCRES/UNDI LFT SHD W/S	RDY W/S	RHT SHD W/S	SPC USE LNS WID	TOT RDY WID	MTCE A	SE	CITY NBR	ST FC	LEGAL SPEED D	IB	T R	P K	S T
0.77		0.95					2	2							C	74A	C	74	1	02	1220	U1	40	L	P	*
0.79		0.97	INTRSECTN	L	COLUMBUS ST	CT Y																					
0.82		1.00	BEG BRIDGE	B	SPOKANE RIVER	ST	2	2							C	40A	C	40	1	02	1220	U1	40	L	P	*
					BRDG NUM 290/005																						
0.92		1.10	END BRIDGE	B	SPOKANE RIVER		2	2							C	51A	C	51	1	02	1220	U1	40	L	B	*
0.94		1.12	INTRSECTN	B	ERIE ST	CT Y																					
0.97		1.15	INTRSECTN	B	DENVER ST	CT Y																					
1.04		1.22	INTRSECTN	B	PERRY ST	CT Y																					
1.09		1.27	INTRSECTN	B	HOGAN ST	CT Y																					
1.16		1.34	INTRSECTN	B	HELENA ST	CT SG Y																					
1.23		1.41	INTRSECTN	B	MADELIA ST	CT Y																					
1.30		1.48					2	2							C	51A	C	51	1	02	1220	U1	40	L	P	*
1.42		1.60	UXING	B	UP RR	ST																					
					BRDG NUM 290/007																						
			RR XING	B	NUM 809334X STRUCTURE																						
1.44		1.62	INTRSECTN	B	NAPA ST	CT SG Y	2	2							C	40A	C	40	1	02	1220	U1	40	L	P	*
1.51		1.69	INTRSECTN	L	CRESTLINE ST	CT Y																					
1.55		1.73	ENT/EXIT	L	BUSINESS	PV Y																					
1.58		1.76					2	2							C	40A	C	40	1	02	1220	U1	35	L	P	*
1.63		1.81					2	2							C	44A	C	44	1	02	1220	U1	35	L	P	*
1.82		2.00	RR XING	B	NUM 0000000 GRADE																						
1.88		2.06	INTRSECTN	L	SPRINGFIELD ST	CT Y																					
2.06		2.24	INTRSECTN	L	REGAL ST	CT Y																					
2.08		2.26					2	2							C	48A	C	48	1	02	1220	U1	35	L	P	*
2.10		2.28	INTRSECTN	B	TRENT RD	CT Y																					
2.26		2.44	INTRSECTN	L	FISKE ST	CT Y																					
2.35		2.53	INTRSECTN	L	GREENE ST	CT Y																					
2.40		2.58	INTRSECTN	R	CATALDO ST	CT Y																					
2.46		2.64	INTRSECTN	L	RALPH ST	CT Y																					
2.48		2.66	INTRSECTN	B	DESMET ST	CT SG Y																					
2.53		2.71	INTRSECTN	L	THOR ST	CT Y																					
2.60		2.78	INTRSECTN	B	FREYA WAY	CT SG Y																					
2.69		2.87	INTRSECTN	R	FREYA ST	CT Y																					
2.77		2.95	INTRSECTN	B	SYCAMORE ST	CT Y																					
2.93		3.11	INTRSECTN	R	JULIA ST	CT Y																					
3.00		3.18	INTRSECTN	L	MYRTLE ST	CT Y																					
3.07		3.25	INTRSECTN	L	FLORIDA ST	CT Y																					

INTERSECTION DETAIL

SRMP	B	ARM	TURN LANES: L NEAR LGT WD	R NEAR LGT WD	L FAR LGT WD	R FAR LGT WD	ACCELERATION LANES: LEFT LGT WD	L-CNTR LGT WD	R-CNTR LGT WD	RIGHT LGT WD
2.60		2.78	.03 12		.03 12					

SR 290 MAINLINE STATE ROUTE - SRSH COUNTY SPOKANE DOT DISTRICT 6

SRMP	B	ARM	FEATURE	D	LR	DESCRIPTION	BRIDGE/UXING/XROAD OW	TC	L	NBR LNS D	I	DECREAS/DIV LFT SHD W/S	RDY W/S	RHT SHD W/S	MEDIAN WD/S	BR	INCRES/UNDI LFT SHD W/S	RDY W/S	RHT SHD W/S	SPC USE LNS WID	TOT RDY WID	MTCE A	SE	CITY NBR	ST FC	LEGAL SPEED D	IB	T R	P K	S T
3.15		3.33								2	2							C	48A	C		48	1	02	1220	U1	35	L	P	*
3.20		3.38								2	2							C	40A	C		40	1	02	1220	U1	35	L	P	*
3.22		3.40	INTRSECTN	B		HAVANA ST	CT		Y	2	1							C	40A	C		40	1	02	1220	U1	35	L	P	*
3.34		3.52	INTRSECTN	L		MISSION AVE	CT	SG	Y	2	1							8A	44A	8A		44	1	02	1220	U1	35	L	B	*
3.35		3.53	WYE CONN	L		MISSION AVE	CT		Y																					
3.36		3.54	INTRSECTN	L		HOUGH ST	CT		Y																					
3.44		3.62								2	2							8A	44A	8A		44	1	02	1220	U1	35	L	B	*
3.48		3.66	INTRSECTN	L		LANGLEY ST	CT		Y																					
3.59		3.77	INTRSECTN	L		WATER WORKS RD	CT	AF	Y																					
3.76		3.94	INTRSECTN	L		BYRD ST	CT		Y																					
3.88		4.06	INTRSECTN	L		WALDO ST	CT		Y																					
4.00		4.18	INTRSECTN	B		AIRPORT ST	CT		Y																					
4.15		4.33	INTRSECTN	L		KOREN ST	CT		Y																					
4.27		4.45	WYE CONN	R		FANCHER WAY	CT		Y																					
4.29		4.47	INTRSECTN	B		FANCHER WAY	CT	SG	Y																					
4.31		4.49	LEAVE CITY			SPOKANE				2	2							$$C	62A	$$C		62	1	02	$$$$	U1	40	L	$	*
			WYE CONN	R		FANCHER WAY	CT		Y																					
4.37		4.55	MISC FEATR	L		SGN ENT SPOKANE																								
4.38		4.56	BEG SU LN	C		TWO WAY TURN	12A			2	2							C	50A	C	12	62	1	02		U1	40	L		*
4.41		4.59	INTRSECTN	B		DICKEY RD	CO		Y																					
4.55		4.73	INTRSECTN	L		EASTERN RD	CO		Y																					
4.66		4.84	INTRSECTN	B		DOLLAR RD	CO		Y																					
4.80		4.98								2	2							C	48A	6A	12	60	1	02		U1	40	L		*
4.89		5.07	END SU LN	C		TWO WAY TURN	12A			2	2							C	48A	6A	$$$	48	1	02		U1	40	L		*
4.92		5.10	INTRSECTN	L		BRADLEY RD	CO		Y																					
4.96		5.14	INTRSECTN	L		DORA RD	CO		Y																					
4.99		5.17	MP MARKER	R		5																								
5.04		5.22	INTRSECTN	L		COLEMAN RD	CO		Y																					
5.13		5.31	INTRSECTN	L		LILY RD	CO		Y																					
5.19		5.37	INTRSECTN	L		GIRARD RD	CO		Y																					
5.23		5.41	INTRSECTN	L		BOWMAN RD	CO		Y																					
5.30		5.48	INTRSECTN	B		PARK RD	CO	SG	Y																					
5.32		5.50								2	2							C	54A	$$C		54	1	02		U1	40	L		*
5.43		5.61	INTRSECTN	L		CENTER RD	CO		Y																					
5.45		5.63								2	2							C	54A	7A		54	1	02		U1	40	L		*

INTERSECTION DETAIL

SRMP	B	ARM	TURN LANES L NEAR LGT	WD	R NEAR LGT	WD	L FAR LGT	WD	R FAR LGT	WD	ACCELERATION LANES LEFT LGT	WD	L-CNTR LGT	WD	R-CNTR LGT	WD	RIGHT LGT	WD
4.27		4.45			.04	13												
4.29		4.47	.03	12			.03	12										
5.30		5.48	.03	14			.05	14										

SR 290 MAINLINE STATE ROUTE - SRSH COUNTY SPOKANE DOT DISTRICT 6

SRMP	B ARM	FEATURE	D	LR	DESCRIPTION	BRIDGE/UXING/XROAD OW	TC	L	NBR LNS D	I	DECREAS/DIV LFT SHD W/S	RDY W/S	RHT SHD W/S	MEDIAN WD/S	BR	INCRES/UNDI LFT SHD W/S	RDY W/S	RHT SHD W/S	SPC USE LNS WID	TOT RDY WID	MTCE A	SE	CITY NBR	ST FC	LEGAL SPEED D	IB	T R	P K	S T
5.55	5.73	INTRSECTN		L	ELLA RD	CO		Y	2	2							C	54A	7A		54	1	02	U1	40	L		*
5.69	5.87	INTRSECTN		L	DICK RD	CO		Y																				
5.79	5.97	WYE CONN		R	VISTA RD	CO		Y																				
5.81	5.99	INTRSECTN		B	VISTA RD	CO	SG	Y																				
5.88	6.06	BEG SU LN		C	TWO WAY TURN	12A			2	2							C	48A	4A	12	60	1	02	U1	40	L		*
5.93	6.11	INTRSECTN		L	BESSIE RD	CO		Y																				
5.99	6.17	MP MARKER		R	6																							
6.08	6.26	INTRSECTN		L	SARGENT RD	CO		Y																				
6.15	6.33	INTRSECTN		L	DALE RD	CO		Y																				
6.20	6.38								3	2							C	60A	4A	12	72	1	02	U1	40	L		*
6.23	6.41	END SU LN		C	TWO WAY TURN	12A			3	2							C	72A	$$C	$$$	72	1	02	U1	40	L		*
6.31	6.49	WYE CONN		R	ARGONNE RD	CO		Y																				
6.33	6.51	INTRSECTN		B	ARGONNE RD	CO	SG	Y																				
6.40	6.58	INTRSECTN		L	STOUT RD	CO		Y	3	2						10A	72A		4A		72	1	02	U1	40	L		*
6.44	6.62								2	2						10A	54A		4A		54	1	02	U1	40	L		*
6.47	6.65	INTRSECTN		L	WILLOW RD	CO		Y																				
6.51	6.69								2	2						6A	48A		6A		48	1	02	U1	40	L		*
6.53	6.71	INTRSECTN		L	MAPLE RD	CO		Y																				
6.55	6.73								2	2						4A	48A		4A		48	1	02	U1	40	L		*
6.59	6.77	INTRSECTN		R	LOCUST RD	CO		Y																				
6.66	6.84	INTRSECTN		L	BOEING RD	CO		Y																				
6.68	6.86								2	2	C	32A		13A	CU	$$$	24A		4A		56	1	02	U1	40	L		*
6.84	7.02	BEG BRIDGE	I		BN RR	ST			2	2	W	32P	W	13O	$$		C	28A	$$C		60	1	02	U1	40	L		*
					BRDG NUM 290/012S																							
		RR XING	B		NUM 95845F STRUCTURE																							
		RR XING	B		NUM 662516W STRUCTURE																							
		BEG BRIDGE	D		BN RR	ST																						
					BRDG NUM 290/012N																							
6.87	7.05	END BRIDGE	I		BN RR				2	2	10A	22A	$	13A	CU		$	22A	4A		44	1	02	U1	40	L		*
		END BRIDGE	D		BN RR																							
6.94	7.12	INTRSECTN		L	PVT RD	PV		Y																				
6.99	7.17	MP MARKER		R	7																							
7.02	7.20								2	2	$$$	$$$		$$$$	$$	4A	44A		4A		44	1	02	U1	40	L		*
7.09	7.27	INTRSECTN		L	FOWLER RD	CO		Y																				

INTERSECTION DETAIL

SRMP	B ARM	TURN LANES L NEAR LGT WD	R NEAR LGT WD	L FAR LGT WD	R FAR LGT WD	ACCELERATION LANES LEFT-- LGT WD	L-CNTR LGT WD	R-CNTR LGT WD	RIGHT- LGT WD
5.81	5.99	.03 12		.03 12					
6.31	6.49		.05 12						
6.33	6.51	.07 12		.07 12					
6.94	7.12	.02 12							
7.09	7.27	.03 11							

SR 290 MAINLINE STATE ROUTE - SRSH COUNTY SPOKANE DOT DISTRICT 6

SRMP	B	ARM	FEATURE	DIRECTION TO INVENTORY / LEFT/RIGHT INDICATOR	DESCRIPTION	BRIDGE/UXING/XROAD OW	TC	L	NBR LNS D	I	WIDTH AND SURFACE INFORMATION: DECREAS/DIV LFT SHD W/S	RDY W/S	RHT SHD W/S	MEDIAN WD/S	BR	INCRES/UNDI LFT SHD W/S	RDY W/S	RHT SHD W/S	SPC USE LNS WID	TOT RDY WID	MTCE A	SE	CITY NBR	CLASSIFICATIONS: ST FC	LEGAL SPEED D	IB	T R	P K	S T
7.15		7.33							2	2						4A	44A	4A		44	1	02		U1	40	L		*
7.20		7.38							2	2						4A	44A	4A		44	1	02		U1	50	L		*
7.33		7.51	INTRSECTN	L	BUTLER RD	CO		Y																				
7.38		7.56	INTRSECTN	R	UNIVERSITY RD	CO	AF	Y																				
7.58		7.76	INTRSECTN	L	WILLIAMS RD	CO		Y																				
7.83		8.01	INTRSECTN	L	LOCKWOOD RD	CO		Y																				
7.99		8.17	MP MARKER	R	8																							
8.08		8.26	INTRSECTN	L	STEGNER RD	CO		Y																				
8.18		8.36	INTRSECTN	L	PIT RD	CO		Y																				
8.42		8.60	WYE CONN	R	SR 27	ST		Y																				
8.43		8.61	INTRSECTN	L	PINES RD	CO	SG	Y																				
			INTRSECTN	R	SR 27-PINES RD	ST	SG	Y																				
8.45		8.63							2	2						4A	48A	4A		48	1	02		U1	50	L		*
8.47		8.65							2	2						8A	44A	8A		44	1	02		U1	50	L		*
8.52		8.70	BEG SU LN	C	TWO WAY TURN	12A			2	2						8A	44A	8A	12	56	1	02		U1	50	L		*
8.53		8.71	BEG SU LN	R	AUXILIARY	11A			2	2						8A	44A	8A	23	67	1	02		U1	50	L		*
8.56		8.74	END SU LN	C	TWO WAY TURN	12A			2	2						8A	44A	8A	11	55	1	02		U1	50	L		*
8.58		8.76							2	2	4A	24A		17A	CU	$$$	24A	4A	11	59	1	02		U1	50	L		*
8.59		8.77	RR XING	B	NUM 66250W GRADE																							
8.62		8.80	END SU LN	R	AUXILIARY	11A			2	2	4A	24A		17A	CU		24A	4A	$$$	48	1	02		U1	50	L		*
8.65		8.83	BEG BRIDGE	I	SPOKANE RIVER	ST			2	2	$$C	32P	C	17O	$$	C	32A	$$C		64	1	02		U1	50	L		*
					BRDG NUM 290/015S																							
			BEG BRIDGE	D	SPOKANE RIVER	ST																						
					BRDG NUM 290/015N																							
8.74		8.92	END BRIDGE	I	SPOKANE RIVER				2	2	4A	24A	$	17A	CU	$	24A	4A		48	1	02		U1	50	L		*
			END BRIDGE	D	SPOKANE RIVER																							
8.86		9.04							2	2	$$$	$$$		$$$$	$$	8A	48A	8A		48	1	02		U1	50	L		*
8.91		9.09	INTRSECTN	L	WOODLAWN RD	CO		Y																				
9.00		9.18	MP MARKER	R	9																							
9.02		9.20	INTRSECTN	L	MCDONALD RD	CO		Y																				
9.42		9.60	INTRSECTN	L	AVALON RD	CO		Y																				
9.51		9.69	INTRSECTN	B	EVERGREEN RD	CO	SG	Y																				
9.76		9.94	INTRSECTN	L	BEST RD	CO		Y																				
9.87		10.05	INTRSECTN	L	ELLEN RD	CO		Y																				
9.95		10.13	MP MARKER	R	10																							
10.02		10.20	INTRSECTN	L	ADAMS RD	CO		Y																				

INTERSECTION DETAIL

SRMP	B	ARM	TURN LANES: L NEAR LGT WD	R NEAR LGT WD	L FAR LGT WD	R FAR LGT WD	ACCELERATION LANES: LEFT LGT WD	L-CNTR LGT WD	R-CNTR LGT WD	RIGHT LGT WD
8.43		8.61	.04 13		.04 12					
9.51		9.69	.04 13		.03 13					

SR 290 MAINLINE STATE ROUTE - SRSH COUNTY SPOKANE DOT DISTRICT 6

SRMP	B	ARM	FEATURE	D	LR	DESCRIPTION	BRIDGE/UXING/XROAD OW	TC	L	NBR LNS D	I	DECREAS/DIV LFT SHD W/S	RDY W/S	RHT SHD W/S	MEDIAN WD/S	BR	INCRES/UNDI LFT SHD W/S	RDY W/S	RHT SHD W/S	SPC USE LNS WID	TOT RDY WID	MTCE A	SE	CITY NBR	ST FC	LEGAL SPEED D	IB	T R	P K	S T
10.14		10.32	INTRSECTN		L	BURNS RD	CO		Y	2	2						8A	48A	8A		48	1	02		U1	50	L		*
10.27		10.45	INTRSECTN		L	PROGRESS RD	CO		Y																				
10.33		10.51	ON RAMP		L	SULLIVAN RD	ST		Y																				
10.35		10.53	OFF RAMP		R	SULLIVAN RD	ST		Y																				
10.42		10.60	MISC FEATR		R	GORE (P101035)																							
10.43		10.61	MISC FEATR		L	GORE (S101033)																							
10.45		10.63								2	2						6A	48A	6A		48	1	02		U1	50	L		*
10.53		10.71	UXING	B		SULLIVAN RD	ST																						
						BRDG NUM 290/018																							
10.59		10.77								2	2						8A	48A	4A		48	1	02		U1	50	L		*
10.63		10.81	MISC FEATR		R	GORE (Q101074)																							
10.64		10.82	MISC FEATR		L	GORE (R101074)																							
10.74		10.92	ON RAMP		R	SULLIVAN RD	ST		Y																				
			OFF RAMP		L	SULLIVAN RD	ST		Y																				
11.00		11.18	MP MARKER		R	11																							
11.12		11.30	INTRSECTN		L	LILLIAN RD	CO		N																				
11.54		11.72	INTRSECTN		B	FLORA RD	CO		Y																				
11.69		11.87								2	2						10A	48A	10A		48	1	02		U1	50	L		*
12.00		12.18	MP MARKER		R	12																							
12.24		12.42	INTRSECTN		L	MONTE DELREY DR	CO		Y																				
12.50		12.68	INTRSECTN		R	BARKER RD	CO		Y	1	1						10A	24A	10A		24	1	02		U2	50	L		*
12.53		12.71	INTRSECTN		L	OLD SR 290	CO		Y	1	1	4A	11A		8A	UP	$$$	12A	10A		23	1	02		U2	50	L		*
12.61		12.79								1	1	4A	11A	4A	140O	$$	4A	12A	10A		23	1	02		U2	50	L		*
12.85		13.03	UXING	I		OLD SR 290	ST			1	1	4A	11A	4A	185O		4A	12A	10A		23	1	02		U2	50	L		*
						BRDG NUM 290/021																							
12.93		13.11								1	1	4A	11A	4A	150S		4A	12A	10A		23	1	02		U2	50	L		*
12.94		13.12								1	1	$$$	$$$	$$$	$$$$		4A	32A	4A		32	1	02		U2	50	L		*
12.95		13.13	MP MARKER		R	13																							
13.00		13.18								1	1						4A	24A	4A		24	1	02		U2	55	L		*
13.57		13.75								1	1						4A	24A	4A		24	1	02		R2	55	L		*
13.58		13.76	INTRSECTN		L	CAMPBELL RD	CO		Y																				
14.00		14.18	MP MARKER		R	14																							
14.63		14.81	INTRSECTN		B	HARVARD RD	CO		Y																				

INTERSECTION DETAIL

SRMP	B	ARM	TURN LANES L NEAR LGT	WD	R NEAR LGT	WD	L FAR LGT	WD	R FAR LGT	WD	ACCELERATION LANES LEFT LGT	WD	L-CNTR LGT	WD	R-CNTR LGT	WD	RIGHT LGT	WD
11.54		11.72	.03	12	.03	12	.03	12										
12.24		12.42	.04	12														
12.50		12.68			.06	12	.04	12										
13.58		13.76	.03	12														
14.63		14.81	.03	12	.04	12	.04	12										

SR 290 MAINLINE STATE ROUTE - SRSH COUNTY SPOKANE DOT DISTRICT 6

SRMP	B	ARM	FEATURE	D	LR	DESCRIPTION	BRIDGE/UXING/XROAD OW	TC	L	NBR LNS D	I	DECREAS/DIV LFT SHD W/S	RDY W/S	RHT SHD W/S	MEDIAN WD/S	BR	INCRES/UNDI LFT SHD W/S	RDY W/S	RHT SHD W/S	SPC USE LNS WID	TOT RDY WID	MTCE A	SE	CITY NBR	ST FC	LEGAL SPEED D	IB	T R	P K	S T
14.93		15.11								1	1						4A	24A	4A		24	1	02		R2	55	L		*	
14.94		15.12	MP MARKER		R	15																								
15.16		15.34	INTRSECTN		L	LYNDEN RD	CO		Y																					
15.28		15.46	INTRSECTN		R	MCKINZIE RD	CO		Y																					
			INTRSECTN		L	PVT RD	PV		Y																					
15.96		16.14	MP MARKER		R	16																								
16.89		17.07	INTRSECTN		B	STARR RD	CO		Y																					
16.94		17.12	MP MARKER		R	17																								
17.97		18.15	MP MARKER		R	18																								
18.05		18.23	WYE CONN		R	IDAHO RD	CO		N																					
18.07		18.25	INTRSECTN		B	IDAHO RD	CO		N																					
18.38		18.56	END ST	I		TRENT AVE																								
			TRAF RCDR	B		ID40 0																								
			MISC FEATR	B		IDAHO STATE LINE																								
			END CTLSEC			CONTROL SECTION 3234																								
			END ROUTE																											

INTERSECTION DETAIL

SRMP	B	ARM	TURN LANES L NEAR LGT	WD	R NEAR LGT	WD	L FAR LGT	WD	R FAR LGT	WD	ACCELERATION LANES LEFT LGT	WD	L-CNTR LGT	WD	R-CNTR LGT	WD	RIGHT LGT	WD
15.28		15.46	.02	12	.03	12	.03	12										
16.89		17.07	.07	12			.05	12										

SR 290 SPUR HAMLTN STATE ROUTE - SRSH COUNTY SPOKANE DOT DISTRICT 6

SRMP	B	ARM	FEATURE	DIRECTION TO INVENTORY / LEFT/RIGHT INDICATOR	DESCRIPTION	BRIDGE-UXING-XROAD- OW	TC	L	NBR LNS D	I	DECREAS/DIV LFT SHD W/S	RDY W/S	RHT SHD W/S	MEDIAN-WD/S	BR	INCRES/UNDI LFT SHD W/S	RDY W/S	RHT SHD W/S	SPC USE LNS WID	TOT RDY WID	MTCE A	SE	CITY NBR	ST FC	LEGAL SPEED D	IB	T R	P K	S T
0.74		0.00	BEG ROUTE		HAMLTN				2	2	C 52A		C	3P		C 29A		C		81	1	02	1220	U1	25		R	P	*
					SR 290 TO SR 90 UX WB																								
			ENTER CITY		SPOKANE																								
			BEG CTLSEC		CONTROL SECTION 3220																								
			BEG ST	I	HAMILTON ST																								
			INTRSECTN	B	SR 290	ST	SG	Y																					
			INTRSECTN	C	MEDIAN XROAD	ST	SG	Y																					
0.75		0.01							2	2	W 52A		W	3P		W 29A		W		81	1	02	1220	U1	25		R	P	*
0.82		0.08	BEG BRIDGE	B	SPOKANE RIVER	ST			2	2	W 40P		W	8P	JE	W 28P		W		68	1	02	1220	U1	25		R	P	*
					BRDG NUM 290/004.5																								
0.96		0.22							2	2	W 32P		W	6P	JE	W 32P		W		64	1	02	1220	U1	25		R	P	*
1.00		0.26	MP MARKER	L	1																								
1.08		0.34	END BRIDGE	B	SPOKANE RIVER				3	1	8A 38A		4A	6A	JE	$ 13A		$		51	1	02	1220	U1	25		R	P	*
			OFF RAMP	R	2ND AVE	ST		Y																					
			OFF RAMP	RC	SR 90 WB	ST		Y																					
1.11		0.37							3	1	8A 38A		4A	6A	JE	6A 13A				51	1	02	1220	U1	25		R	P	*
1.14		0.40							3	1	8A 38A		4A	6A	JE	6A 12A		8A		50	1	02	1220	U1	25		R	P	*
1.15		0.41	ON RAMP	L	2ND AVE	ST		Y	2	1	8A 27A		4A	6A	JE	6A 12A		8A		39	1	02	1220	U1	25		R	P	*
1.17		0.43	ON RAMP	L	SR 90 WB	ST		Y	1	1	8A 13A		8A	6A	JE	6A 12A		8A		25	1	02	1220	U1	25		R	P	*
1.18		0.44	MISC FEATR	RC	GORE (SR 90 S128118)				1	1	8A 13A		8A	6A	JE	5A 16A		8A		29	1	02	1220	U1	25		R	P	*
1.20		0.46	MISC FEATR	R	GORE (P100108S)																								
1.21		0.47							1	1	8A 13A		8A	200O	$$	5A 16A		8A		29	1	02	1220	U1	25		R	P	*
1.23		0.49							1	1	8A 13A		8A	250O		5A 16A		8A		29	1	02	1220	U1	25		R	P	*
1.25		0.51	BEG BRIDGE	I	2ND AVE	ST			1	1	8A 13A		8A	300O		$$W 28P		$$W		41	1	02	1220	U1	25		R	P	*
					BRDG NUM 290/4.6E-E																								
1.28		0.54	END BRIDGE	I	2ND AVE				1	1	8A 13A		8A	325O		C 22A		8A		35	1	02	1220	U1	25		R	P	*
1.29		0.55	BEG BRIDGE	D	2ND AVE	ST			1	1	$$W 64P		$$W	350O		C 22A		8A		86	1	02	1220	U1	25		R	P	*
					BRDG NUM 290/004.6N																								
1.30		0.56							1	1	W 26P		W	375O		C 22A		8A		48	1	02	1220	U1	25		R	P	*
1.34		0.60	END BRIDGE	D	2ND AVE				$	1	$ $$$		$	$$$$		C 22A		8A		22	1	02	1220	U1	25		R	P	*
1.37		0.63	UXING	I	E-W RAMP	ST																							
					BRDG NUM 290/4.7E-W																								
1.41		0.67	END ST	I	HAMILTON ST																								
			UXING	I	SR 90 WB	ST																							
					BRDG NUM 090/562N																								
			END CTLSEC		CONTROL SECTION 3220																								
			END SECTN		HAMLTN																								

INTERSECTION DETAIL

SRMP	B	ARM	TURN LANES L NEAR LGT	WD	R NEAR LGT	WD	L FAR LGT	WD	R FAR LGT	WD	ACCELERATION LANES LEFT-- LGT	WD	L-CNTR LGT	WD	R-CNTR LGT	WD	RIGHT- LGT	WD
0.74		0.00					.17	12	.01	12								

SR 291 MAINLINE STATE ROUTE - SRSH COUNTY SPOKANE DOT DISTRICT 6

SRMP	B ARM	FEATURE	D	LR	DESCRIPTION	BRIDGE/UXING/XROAD OW	TC	L	NBR LNS D	I	DECREAS/DIV LFT SHD W/S	RDY W/S	RHT SHD W/S	MEDIAN WD/S	BR	INCRES/UNDI LFT SHD W/S	RDY W/S	RHT SHD W/S	SPC USE LNS WID	TOT RDY WID	MTCE A	SE	CITY NBR	ST FC	LEGAL SPEED D	IB	T R	P K	S T
0.00	0.00	BEG ROUTE			MAIN ROUTE				2	2	C 37P		2P	CU		24P		C		61	1	02	1220	U1	35		R	P	*
					SR 2/SPOKANE TO SR 231																								
		ENTER CITY			SPOKANE																								
		BEG CTLSEC			CONTROL SECTION 3236																								
		BEG ST	I		FRANCIS ST																								
		INTRSECTN		B	SR 2	ST	SG	Y																					
0.06	0.06								2	2	C 37A		2P	CU		24A		C		61	1	02	1220	U1	35		R	P	*
0.07	0.07	INTRSECTN		B	ATLANTIC ST	CT		Y																					
0.13	0.13	BEG SU LN		C	TWO WAY TURN		12A		2	2	$ $$$		$$$$	$$		C 51A		C	12	63	1	02	1220	U1	35		R	P	*
		INTRSECTN		B	NORMANDIE ST	CT		Y																					
0.19	0.19	INTRSECTN		B	CALISPEL ST	CT		Y																					
0.26	0.26	INTRSECTN		B	WHITEHOUSE ST	CT	PC	Y																					
0.32	0.32	INTRSECTN		B	WASHINGTON ST	CT		Y																					
0.38	0.38	INTRSECTN		B	STEVENS ST	CT		Y																					
0.44	0.44	END SU LN		C	TWO WAY TURN		12A		2	2						C 63A		C	$$$	63	1	02	1220	U1	35		R	P	*
		INTRSECTN		B	HOWARD ST	CT		Y																					
0.50	0.50	INTRSECTN		B	WALL ST	CT	SG	Y																					
0.56	0.56	INTRSECTN		L	POST ST	CT		Y																					
0.57	0.57	BEG SU LN		C	TWO WAY TURN		11A		2	2						C 63A		C	11	74	1	02	1220	U1	35		R	P	*
0.60	0.60	INTRSECTN		L	LINCOLN ST	CT		Y																					
0.61	0.61	END SU LN		C	TWO WAY TURN		11A		2	2						C 63A		C	$$$	63	1	02	1220	U1	35		R	P	*
0.66	0.66	INTRSECTN		B	MONROE ST	CT	SG	Y																					
0.72	0.72	INTRSECTN		L	BUFFALO ST	CT		N																					
0.76	0.76	INTRSECTN		B	MADISON ST	CT		Y																					
0.79	0.79	BEG SU LN		C	TWO WAY TURN		13A		2	2						C 50A		C	13	63	1	02	1220	U1	35		R	P	*
0.83	0.83	INTRSECTN		L	JEFFERSON ST	CT		Y																					
0.89	0.89	INTRSECTN		L	ADAMS ST	CT		Y																					
0.99	0.99	INTRSECTN		B	CEDAR ST	CT		Y																					
1.06	1.06	INTRSECTN		L	WALNUT ST	CT		Y																					
1.09	1.09	END SU LN		C	TWO WAY TURN		13A		2	2						C 63A		C	$$$	63	1	02	1220	U1	35		R	P	*
1.12	1.12	INTRSECTN		B	MAPLE ST	CT	SG	Y																					

INTERSECTION DETAIL

SRMP	B ARM	TURN LANES L NEAR LGT	WD	R NEAR LGT	WD	L FAR LGT	WD	R FAR LGT	WD	ACCELERATION LANES LEFT-- LGT	WD	L-CNTR LGT	WD	R-CNTR LGT	WD	RIGHT- LGT	WD
0.00	0.00					.09	24	.03	12								
0.13	0.13	.02	12														
0.44	0.44					.01	11										
0.50	0.50	.03	11			.03	11										
0.56	0.56	.02	11														
0.66	0.66	.03	11			.05	11										
0.76	0.76	.03	11														
1.12	1.12					.05	11										

SR 291 MAINLINE STATE ROUTE - SRSH COUNTY SPOKANE DOT DISTRICT 6

SRMP	B ARM	FEATURE	D	LR	DESCRIPTION	BRIDGE/UXING/XROAD OW	TC	L	NBR LNS D	I	DECREAS/DIV LFT SHD W/S	RDY W/S	RHT SHD W/S	MEDIAN WD/S	BR	INCRES/UNDI LFT SHD W/S	RDY W/S	RHT SHD W/S	SPC USE LNS WID	TOT RDY WID	MTCE A	SE	CITY NBR	ST FC	LEGAL SPEED D	IB	T R	P K	S T
1.16	1.16								2	2								C	63A	C		63	1	02	1220	U1	35	R	P	*
1.18	1.18	INTRSECTN	B		ASH ST	CT	SG	Y																					
1.20	1.20	BEG SU LN	C		TWO WAY TURN			13A	2	2								C	50A	C	13	63	1	02	1220	U1	35	R	P	*
1.25	1.25	INTRSECTN	L		OAK ST	CT		Y																					
1.30	1.30	INTRSECTN	L		ELM ST	CT		Y																					
1.36	1.36	INTRSECTN	L		CANNON ST	CT		Y																					
1.40	1.40	INTRSECTN	R		ELGIN ST	CT		Y																					
1.44	1.44	INTRSECTN	L		ELGIN ST	CT		Y																					
1.50	1.50	INTRSECTN	B		BELT ST	CT		Y	2	2								C	45A	C	13	58	1	02	1220	U1	35	R	P	*
1.72	1.72	END SU LN	C		TWO WAY TURN			13A	2	2								C	58A	C	$$$	58	1	02	1220	U1	35	R	P	*
1.77	1.77	INTRSECTN	B		ALBERTA ST	CT	SG	Y																					
1.80	1.80	BEG SU LN	C		TWO WAY TURN			12A	2	2								C	46A	C	12	58	1	02	1220	U1	35	R	P	*
1.88	1.88	INTRSECTN	R		LINDEKE ST	CT		Y																					
2.00	2.00	INTRSECTN	B		A ST	CT		Y																					
2.13	2.13	INTRSECTN	L		C ST	CT		Y																					
2.20	2.20	END SU LN	C		TWO WAY TURN			12A	2	2								C	58A	C	$$$	58	1	02	1220	U1	35	R	P	*
2.21	2.21	INTRSECTN	R		INDIAN TRAIL RD	CT	SG	Y																					
2.27	2.27								2	2								C	50A	C		50	1	02	1220	U1	35	R	P	*
2.30	2.30	INTRSECTN	L		G ST	CT		Y																					
2.44	2.44	INTRSECTN	B		FOTHERINGHAM ST	CT		Y																					
2.70	2.70	INTRSECTN	B		WINSTON DR	CT		Y																					
2.82	2.82	INTRSECTN	L		SUTHERLIN ST	CT		Y																					
		INTRSECTN	R		TAFT DR	CT		Y																					
2.89	2.89	INTRSECTN	B		GREENWOOD BLVD	CT		Y																					
2.95	2.95	INTRSECTN	B		FOREST BLVD	CT		Y																					
2.97	2.97								2	2								C	63A	C		63	1	02	1220	U1	35	R	P	*
3.00	3.00	INTRSECTN	B		ASSEMBLY ST	CT		Y																					
3.06	3.06	WYE CONN	L		NINE MILE RD	CT		Y																					
3.07	3.07	END ST	I		FRANCIS ST																								
		BEG ST	I		NINE MILE RD																								
		INTRSECTN	L		NINE MILE RD	CT		Y																					
3.10	3.10	WYE CONN	L		NINE MILE RD	CT		Y																					
3.18	3.18								2	2								C	52A	C		52	1	02	1220	U1	35	R	P	*
3.41	3.41	INTRSECTN	L		ROYAL DR	CT		Y																					

INTERSECTION DETAIL

SRMP	B ARM	TURN LANES L NEAR LGT	WD	R NEAR LGT	WD	L FAR LGT	WD	R FAR LGT	WD	ACCELERATION LANES LEFT LGT	WD	L-CNTR LGT	WD	R-CNTR LGT	WD	RIGHT LGT	WD
1.18	1.18	.05	11														
1.77	1.77	.03	11			.03	11										
2.21	2.21					.02	11										
3.00	3.00	.05	10														
3.07	3.07	.06	10														
3.41	3.41	.03	12														

SR 291 MAINLINE STATE ROUTE - SRSH COUNTY SPOKANE DOT DISTRICT 6

SRMP	B ARM	FEATURE	D	LR	DESCRIPTION	BRIDGE/UXING/XROAD OW	TC	L	NBR LNS D	I	DECREAS/DIV LFT SHD W/S	RDY W/S	RHT SHD W/S	MEDIAN WD/S	BR	INCRES/UNDI LFT SHD W/S	RDY W/S	RHT SHD W/S	SPC USE LNS WID	TOT RDY WID	MTCE A	SE	CITY NBR	ST FC	LEGAL SPEED D	IB	T R	P K	S T
3.42	3.42	BEG SU LN	C		TWO WAY TURN	12A			2	2						C	40A	C	12	52	1	02	1220	U1	35	R	P	*
3.52	3.52	END SU LN	C		TWO WAY TURN	12A			2	2						C	52A	C	$$$	52	1	02	1220	U1	35	R	P	*
3.57	3.57	INTRSECTN	L		LYONS RD		CT	Y																					
3.58	3.58	BEG SU LN	C		TWO WAY TURN	12A			2	2						C	40A	C	12	52	1	02	1220	U1	35	R	P	*
3.64	3.64	INTRSECTN	L		WOODSIDE ST		CT	Y	2	2						C	40A	C	12	52	1	02	1220	U1	50	R	P	*
3.79	3.79	END SU LN	C		TWO WAY TURN	12A			2	2						C	52A	C	$$$	52	1	02	1220	U1	50	R	P	*
3.85	3.85	INTRSECTN	B		RIFLE CLUB RD		CT	Y																					
3.91	3.91	BEG SU LN	C		TWO WAY TURN	12A			2	2						C	40A	C	12	52	1	02	1220	U1	50	R	P	*
3.93	3.93	ENT/EXIT	R		SANITARY LANDFILL		CT	N																					
3.96	3.96	END SU LN	C		TWO WAY TURN	12A			2	2						C	52A	C	$$$	52	1	02	1220	U1	50	R	P	*
4.25	4.25	INTRSECTN	L		WINDRIVER DR		CT	Y																					
4.60	4.60	LEAVE CITY			SPOKANE				2	2						C	52A	C		52	1	02	$$$$	U1	50	R	$	*
4.63	4.63	MISC FEATR	L		SGN ENT SPOKANE																								
4.69	4.69	INTRSECTN	R		WENGER RD		CO	N																					
4.98	4.98	MP MARKER	R		5																								
5.00	5.00	INTRSECTN	L		PARKWAY RD		CO	Y																					
		INTRSECTN	R		PINEMEADOW RD		CO	Y																					
5.16	5.16								2	2						C	64A	C		64	1	02		U1	50	R		*
5.22	5.22	INTRSECTN	L		SEVEN MILE RD		CO	Y	1	2						6A	42A	6A		42	1	02		U2	50	R		*
		INTRSECTN	R		LOWELL RD		CO	Y																					
5.24	5.24								1	1						6A	42A	6A		42	1	02		U2	50	R		*
5.26	5.26	BEG SU LN	C		TWO WAY TURN	14A			1	1						10A	34A	6A	14	48	1	02		U2	50	R		*
5.35	5.35								1	1						8A	24A	8A	14	38	1	02		U2	50	R		*
5.53	5.53	INTRSECTN	L		BURCHWOOD AVE		CO	Y																					
		INTRSECTN	R		BURCHWOOD CT		CO	Y																					
5.65	5.65	INTRSECTN	L		DOGWOOD AVE		CO	Y																					
5.72	5.72	INTRSECTN	L		JOHANSEN AVE		CO	Y																					
6.00	6.00	MP MARKER	R		6																								
6.16	6.16	INTRSECTN	L		KENDICK RD		CO	Y																					
6.33	6.33	END SU LN	C		TWO WAY TURN	14A			1	1						8A	38A	8A	$$$	38	1	02		U2	50	R		*
		INTRSECTN	L		RIDGECREST AVE		CO	Y																					
6.45	6.45								1	1						8A	24A	8A		24	1	02		U2	50	R		*
6.96	6.96	MP MARKER	R		7																								

INTERSECTION DETAIL

SRMP	B ARM	TURN LANES L NEAR LGT WD	R NEAR LGT WD	L FAR LGT WD	R FAR LGT WD	ACCELERATION LANES LEFT LGT WD	L-CNTR LGT WD	R-CNTR LGT WD	RIGHT LGT WD
3.57	3.57	.02 12							
3.85	3.85	.02 12		.04 12					
3.93	3.93		.12 12						
4.25	4.25	.03 11			.03 11				
5.22	5.22	.02 12		.02 12					

SR 291 MAINLINE STATE ROUTE - SRSH COUNTY SPOKANE DOT DISTRICT 6

SRMP	B	ARM	FEATURE	D	LR	DESCRIPTION	BRIDGE/UXING/XROAD OW	TC	L	NBR LNS D	I	DECREAS/DIV LFT SHD W/S	RDY W/S	RHT SHD W/S	MEDIAN WD/S	BR	INCRES/UNDI LFT SHD W/S	RDY W/S	RHT SHD W/S	SPC USE LNS WID	TOT RDY WID	MTCE A	SE	CITY NBR	ST FC	LEGAL SPEED D	IB	T R	P K	S T
6.97		6.97								1	1						8A	24A	8A		24	1	02		U2	50	R		*
7.53		7.53								1	1						8A	24A	8A		24	1	02		R3	50	R		*
8.00		8.00	MP MARKER		R	8				1	1						8A	24A	8A		24	1	02		R3	35	R		*
8.59		8.59	MISC FEATR		R	SGN ENT NINE MILE FALLS																							
8.75		8.75								1	1						2A	22A	2A		22	1	02		R3	35	R		*
9.00		9.00	END ST	I		NINE MILE RD				1	1						2A	22A	2A		22	1	02		R3	35	R		$
			MP MARKER		R	9																							
9.11		9.11	INTRSECTN		R	RUTTER PKWY	CO		Y																				
9.20		9.20	INTRSECTN		L	CHARLES RD	CO		Y																				
9.22		9.22	MISC FEATR		R	RIVERSIDE ST PARK BDRY																							
9.58		9.58	ENT/EXIT		L	RIVERSIDE STATE PARK	ST		N																				
9.80		9.80								1	1						2A	22A	2A		22	1	02		R3	50	R		
9.91		9.91	MISC FEATR		L	RIVERSIDE ST PARK BDRY																							
9.92		9.92	INTRSECTN		L	SHOEMAKER LN	CO		N																				
9.94		9.94	MP MARKER		R	10																							
10.04		10.04	BEG BRIDGE	B		LITTLE SPOKANE RIVER	ST			1	1						$$C	28P	$$C		28	1	02		R3	50	R		
						BRDG NUM 291/006																							
10.06		10.06	END BRIDGE	B		LITTLE SPOKANE RIVER				1	1						2A	22A	2A		22	1	02		R3	50	R		
10.83		10.83	MISC FEATR		R	SGN ENT STEVENS COUNTY																							
			MISC FEATR		L	SGN ENT SPOKANE COUNTY																							
11.05		11.05	MP MARKER		R	11																							
11.07		11.07	END CTLSEC			CONTROL SECTION 3236																							
			LEAVE CO			SPOKANE																							

SR 291 MAINLINE STATE ROUTE - SRSH COUNTY STEVENS DOT DISTRICT 6

SRMP	B ARM	FEATURE	D	LR	DESCRIPTION	BRIDGE/UXING/XROAD OW	TC	L	NBR LNS D	I	DECREAS/DIV LFT SHD W/S	RDY W/S	RHT SHD W/S	MEDIAN WD/S	BR	INCRES/UNDI LFT SHD W/S	RDY W/S	RHT SHD W/S	SPC USE LNS WID	TOT RDY WID	MTCE A	SE	CITY NBR	ST FC	LEGAL SPEED D	IB	T R	P K	S T
11.07	11.07	ENTER CO			STEVENS				1	1						2A	22A	2A		22	1	02		R3	50		R		
		BEG CTLSEC			CONTROL SECTION 3343																								
12.00	12.00	MP MARKER		R	12																								
12.45	12.45	BEG SU LN		R	CLIMBING			12A	1	1						6A	24A	6A	12	36	1	02		R3	50		R		
12.68	12.68								1	1						2A	24A	6A	12	36	1	02		R3	50		R		
12.80	12.80	END SU LN		R	CLIMBING			12A	1	1						2A	24A	4A	$$$	24	1	02		R3	50		R		
12.85	12.85								1	1						2A	24A	2A		24	1	02		R3	50		R		
12.98	12.98	INTRSECTN		B	SWENSON RD		CO			Y																			
13.00	13.00	MP MARKER		R	13																								
13.06	13.06								1	1						2A	22A	2A		22	1	02		R3	50		R		
13.36	13.36	INTRSECTN		L	SUNRISE DR		CO			Y																			
		INTRSECTN		R	BLACKSTONE WAY		CO			Y																			
13.47	13.47	MISC FEATR		R	SGN ENT SUNCREST																								
13.82	13.82	INTRSECTN		L	SUNCREST DR		CO			Y																			
13.88	13.88	MISC FEATR		L	SGN ENT SUNCREST																								
14.00	14.00	MP MARKER		R	14																								
14.31	14.31								1	1						2B	20B	2B		20	1	02		R3	50		R		
14.35	14.35	INTRSECTN		L	WYLIE DR		CO			Y																			
14.99	14.99	MP MARKER		R	15																								
15.96	15.96	INTRSECTN		R	JERGENS RD		CO			N																			
15.99	15.99	MP MARKER		R	16																								
16.05	16.05	INTRSECTN		R	WHITMORE HILL RD		CO			N																			
16.91	16.91	INTRSECTN		L	SUNDOWN RD		CO			Y																			
16.98	16.98	MP MARKER		R	17																								
16.99	16.99	INTRSECTN		L	VILLIER RD		CO			N																			
17.77	17.77	INTRSECTN		L	FELTON RD		CO			N																			
17.89	17.89	INTRSECTN		L	LAKEVIEW RD		CO			N																			
17.99	17.99	MP MARKER		R	18																								
18.19	18.19	INTRSECTN		L	CIRCLE DR		CO			N																			
18.41	18.41	INTRSECTN		L	STONE LODGE RD		CO			N																			
18.98	18.98	MP MARKER		R	19																								
19.04	19.04	INTRSECTN		R	AORES RD		CO			N																			
19.82	19.82	INTRSECTN		L	PALMER LN		CO			N																			
20.00	20.00	MP MARKER		L	20																								
20.98	20.98	MP MARKER		R	21																								
21.36	21.36	INTRSECTN		R	MCALASTER RD		CO			N																			
21.89	21.89	MISC FEATR		R	SGN ENT TUM TUM																								

INTERSECTION DETAIL

SRMP	B ARM	TURN LANES L NEAR LGT	WD	R NEAR LGT	WD	L FAR LGT	WD	R FAR LGT	WD	ACCELERATION LANES LEFT LGT	WD	L-CNTR LGT	WD	R-CNTR LGT	WD	RIGHT LGT	WD
12.98	12.98	.04	12	.03	12	.04	12	.03	12								

SR 291 MAINLINE STATE ROUTE - SRSH COUNTY STEVENS DOT DISTRICT 6

SRMP	B	ARM	FEATURE	D	LR	DESCRIPTION	BRIDGE/UXING/XROAD OW	TC	L	NBR LNS D	I	DECREAS/DIV LFT SHD W/S	RDY W/S	RHT SHD W/S	MEDIAN WD/S	BR	INCRES/UNDI LFT SHD W/S	RDY W/S	RHT SHD W/S	SPC USE LNS WID	TOT RDY WID	MTCE A	SE	CITY NBR	ST FC	LEGAL SPEED D	IB	T R	P K	S T
21.94		21.94	MP MARKER	R	22					1	1						2B	20B	2B		20	1	02		R3	50	R		
22.27		22.27								1	1						4B	20B	7B		20	1	02		R3	50	R		
22.31		22.31	INTRSECTN	R	SCOTTS VALLEY RD		CO		N																				
22.61		22.61								1	1						1B	20B	1B		20	1	02		R3	50	R		
22.99		22.99	MP MARKER	R	23																								
23.36		23.36								1	1						2B	20B	2B		20	1	02		R3	50	R		
24.01		24.01	MP MARKER	R	24																								
25.01		25.01	MP MARKER	R	25																								
26.01		26.01	MP MARKER	R	26																								
26.97		26.97	MP MARKER	R	27																								
28.01		28.01	MP MARKER	R	28																								
28.18		28.18	ENT/EXIT	R	INDIAN PAINTING AREA		ST		N																				
28.23		28.23								1	1						4G	20B	4G		20	1	02		R3	50	R		
28.38		28.38	INTRSECTN	R	CORKSCREW CANYON RD		CO		N																				
28.47		28.47	ENT/EXIT	L	LONG LAKE CAMPGROUND		CO		N																				
29.01		29.01	MP MARKER	R	29																								
30.01		30.01	MP MARKER	R	30																								
30.14		30.14	INTRSECTN	L	AMY LN		CO		N																				
30.44		30.44	INTRSECTN	R	JEANNE ST		CO		N																				
31.02		31.02	MP MARKER	R	31																								
32.02		32.02	MP MARKER	R	32																								
32.10		32.10	ENT/EXIT	L	SCENIC VIEWPOINT		ST		N																				
32.14		32.14	ENT/EXIT	L	SCENIC VIEWPOINT		ST		N																				
33.01		33.01	MP MARKER	R	33																								
33.09		33.09	INTRSECTN	B	SR 231		ST	SS	N																				
			END CTLSEC		CONTROL SECTION 3343																								
			END ROUTE																										

SR 292 MAINLINE STATE ROUTE - SRSH COUNTY STEVENS DOT DISTRICT 6

SRMP	B	ARM	FEATURE	D	LR	DESCRIPTION	BRIDGE/UXING/XROAD OW	TC	L	NBR LNS D	I	DECREAS/DIV LFT SHD W/S	RDY W/S	RHT SHD W/S	MEDIAN WD/S	BR	INCRES/UNDI LFT SHD W/S	RDY W/S	RHT SHD W/S	SPC USE LNS WID	TOT RDY WID	MTCE A	SE	CITY NBR	ST FC	LEGAL SPEED D	IB	T R	P K	S T
0.00		0.00	BEG ROUTE			MAIN ROUTE				1	1						4B	22B	4B		22	4	01	1230	R3	25		R	P	
						SR 231 TO SR 395/LOON LK																								
			ENTER CITY			SPRINGDALE																								
			BEG CTLSEC			CONTROL SECTION 3337																								
			INTRSECTN		B	SR 231	ST	SS	Y																					
0.27		0.27	LEAVE CITY			SPRINGDALE				1	1						8B	22B	8B		22	4	01	$$$$	R3	55		R	$	
0.28		0.28	MISC FEATR		L	SGN ENT SPRINGDALE																								
0.70		0.70	INTRSECTN		R	OLD SPRINGDALE RD	CO		N																					
0.73		0.73	WYE CONN		R	OLD SPRINGDALE RD	CO		N																					
1.00		1.00	MP MARKER		R	1																								
2.00		2.00	MP MARKER		R	2																								
2.89		2.89	INTRSECTN		R	E SPRINGDALE RD	CO		N																					
			INTRSECTN		L	E JUMP OFF RD	CO		N																					
3.04		3.04	MP MARKER		R	3																								
3.17		3.17	INTRSECTN		R	CO RD	CO		N																					
4.00		4.00	MP MARKER		R	4																								
4.12		4.12	INTRSECTN		R	SHORE ACRES RD	CO		N																					
4.45		4.45	UXING	B		BN RR	ST																							
						BRDG NUM 292/004																								
			RR XING	B		NUM 59114E STRUCTURE																								
5.00		5.00	MP MARKER		R	5																								
5.03		5.03	MISC FEATR		R	SGN ENT LOON LAKE																								
5.04		5.04	INTRSECTN		R	MCVAY RD	CO		N	1	1						8B	22B	8B		22	4	01		R3	45		R		
5.09		5.09	INTRSECTN		L	COLVILLE RD	CO		N																					
5.27		5.27	INTRSECTN		L	CEDAR ST	CO		Y																					
			INTRSECTN		R	MORGAN RD	CO		Y																					
5.34		5.34	INTRSECTN		L	PINE ST	CO		N																					
5.41		5.41	INTRSECTN		L	MAPLE ST	CO		Y																					
5.71		5.71	INTRSECTN		R	NORTH SHORE DR	CO		N																					
5.85		5.85	INTRSECTN		L	FIR ST	CO		N																					
5.87		5.87	INTRSECTN		L	COLVILLE RD	CO		N																					
5.91		5.91	INTRSECTN		B	SR 395	ST	RF	Y																					
			END CTLSEC			CONTROL SECTION 3337																								
			END ROUTE																											

SR 300 MAINLINE STATE ROUTE - SRSH COUNTY MASON DOT DISTRICT 3

SRMP	B ARM	FEATURE	D	LR	DESCRIPTION	BRIDGE/UXING/XROAD OW	TC	L	NBR LNS D	I	DECREAS/DIV LFT SHD W/S	RDY W/S	RHT SHD W/S	MEDIAN WD/S	BR	INCRES/UNDI LFT SHD W/S	RDY W/S	RHT SHD W/S	SPC USE LNS WID	TOT RDY WID	MTCE A	SE	CITY NBR	ST FC	LEGAL SPEED D	IB	T R	P K	S T
0.00	0.00	BEG ROUTE			MAIN ROUTE				1	1						3A	23A	3A		23	2	01		R3	45		L		
					BELFAIR ST PK TO SR 3																								
		BEG CTLSEC			CONTROL SECTION 2333																								
		MP MARKER		R	0																								
		MISC FEATR		R	BELFAIR STATE PK BNDRY																								
0.23	0.23	ENT/EXIT		R	BELFAIR STATE PARK	ST		N																					
0.26	0.26	INTRSECTN		L	MISSION CREEK RD	CO		N																					
0.28	0.28	BEG BRIDGE B			MISSION CREEK	ST			1	1						$$C	26A	$$C		26	2	01		R3	45		L		
					BRDG NUM 300/001																								
0.29	0.29	END BRIDGE B			MISSION CREEK				1	1						3A	23A	3A		23	2	01		R3	45		L		
0.34	0.34	INTRSECTN		R	GLADWIN RD	CO		N																					
0.89	0.89	INTRSECTN		L	LARSON LAKE RD	CO		Y																					
		INTRSECTN		R	NE LORNALEE WAY	CO		Y																					
1.02	1.02	MP MARKER		R	1																								
1.07	1.07	INTRSECTN		R	GLADWIN BEACH RD	CO		N																					
2.02	2.02	MP MARKER		R	2																								
2.25	2.25	WYE CONN		L	SAND HILL RD	CO		N																					
2.27	2.27	INTRSECTN		L	SAND HILL RD	CO		N																					
2.71	2.71	MISC FEATR		R	SGN ENT BELFAIR																								
2.84	2.84	BEG BRIDGE B			UNION RIVER	ST			1	1						$$C	26A	$$C		26	2	01		R3	35		L		
					BRDG NUM 300/003																								
2.85	2.85	END BRIDGE B			UNION RIVER				1	1						3A	23A	3A		23	2	01		R3	35		L		
3.02	3.02	MP MARKER		R	3																								
3.10	3.10	BEG SU LN		C	TWO WAY TURN			12A	1	1						$$C	26A	$$C	12	38	2	01		R3	35		L		
3.12	3.12	ENT/EXIT		R	SHOPPING CENTER	PV		Y																					
3.16	3.16	END SU LN		C	TWO WAY TURN			12A	1	1						3A	38A	C	$$$	38	2	01		R3	35		L		
3.17	3.17	WYE CONN		R	SR 300	ST		Y																					
3.18	3.18	INTRSECTN		L	OLD BELFAIR HWY	CO	SS	Y	1	1						3A	37A	C		37	2	01		R3	25		L		
		INTRSECTN		L	NE CLIFTON LN	CO	SS	Y																					
3.19	3.19	WYE CONN		R	SR 300	ST		Y																					
3.20	3.20	BEG SU LN		C	TWO WAY TURN			12A	1	1						3A	25A	C	12	37	2	01		R3	25		L		
3.23	3.23	ENT/EXIT		R	SHOPPING CENTER	PV		Y																					
3.24	3.24	INTRSECTN		L	PVT RD	PV		Y																					
3.30	3.30	ENT/EXIT		R	SHOPPING CENTER	PV		Y																					
3.32	3.32	END SU LN		C	TWO WAY TURN			12A	1	1						3A	37A	2A	$$$	37	2	01		R3	25		L		
3.35	3.35	INTRSECTN		B	SR 3	ST	RF	Y																					

INTERSECTION DETAIL

SRMP	B ARM	TURN LANES L NEAR LGT	WD	R NEAR LGT	WD	L FAR LGT	WD	R FAR LGT	WD	ACCELERATION LANES LEFT LGT	WD	L-CNTR LGT	WD	R-CNTR LGT	WD	RIGHT LGT	WD
2.27	2.27							.05	11								
3.18	3.18	.01	12			.02	12										
3.35	3.35	.03	11														

SR 300 MAINLINE STATE ROUTE - SRSH COUNTY MASON DOT DISTRICT 3

SRMP	B ARM	FEATURE	D	LR	DIRECTION TO INVENTORY / LEFT/RIGHT INDICATOR / DESCRIPTION	BRIDGE-UXING-XROAD-OW	TC	L	NBR LNS D	I	DECREAS/DIV LFT W/S	SHD RDY W/S	RHT SHD W/S	MEDIAN-WD/S	BR	INCRES/UNDI LFT W/S	SHD RDY W/S	RHT SHD W/S	SPC USE LNS WID	TOT RDY WID	MTCE A	SE	CITY NBR	ST FC	LEGAL SPEED D	IB	T R	P K	S T
3.35	3.35	END CTLSEC			CONTROL SECTION 2333				1	1						3A	37A	2A		37	2	01		R3		25	L		
		END ROUTE																											

SR 302 MAINLINE STATE ROUTE - SRSH COUNTY MASON DOT DISTRICT 3

SRMP	B ARM	FEATURE	D	LR	DESCRIPTION	BRIDGE/UXING/XROAD OW	TC	L	NBR LNS D	I	DECREAS/DIV LFT SHD W/S	RDY W/S	RHT SHD W/S	MEDIAN WD/S	BR	INCRES/UNDI LFT SHD W/S	RDY W/S	RHT SHD W/S	SPC USE LNS WID	TOT RDY WID	MTCE A	SE	CITY NBR	ST FC	LEGAL SPEED D	IB	T R	P K	S T
0.00	0.00	BEG ROUTE			MAIN ROUTE				1	1						2A	22A	2A		22	2	01		R2	30	R		*
					SR 3 TO SR 16/PURDY																							
		BEG CTLSEC			CONTROL SECTION 2332																							
		BEG ST	I		VICTOR CUTOFF RD																							
		INTRSECTN		B	SR 3	ST	SS	Y																				
0.09	0.09	ENT/EXIT		L	NORTH MASON SCHOOL	PV		N																				
0.15	0.15	INTRSECTN		R	PVT RD	PV		N																				
0.28	0.28	INTRSECTN		R	KELLEY LN	PV		N																				
1.00	1.00	MP MARKER		R	1																							
1.26	1.26	END ST	I		VICTOR CUTOFF RD				1	1						3A	22A	3A		22	2	01		R2	40	R		$
		INTRSECTN		R	N BAY RD (OLD SR 302)	CO	SS	N																				
1.29	1.29	BEG BRIDGE	B		COULTER CREEK	ST			1	1						$$C	27A	$$C		27	2	01		R2	40	R		
					BRDG NUM 302/003																							
1.32	1.32	END BRIDGE	B		COULTER CREEK				1	1						10A	22A	10A		22	2	01		R2	40	R		
1.34	1.34	BEG SU LN		R	SLOW VEHICLE 10A				1	1						10A	22A	$$$	10	32	2	01		R2	40	R		
1.36	1.36	INTRSECTN		L	COULTER CREEK RD	CO		N	1	1						5A	22A		10	32	2	01		R2	40	R		
1.51	1.51	END SU LN		R	SLOW VEHICLE 10A				1	1						3A	22A	3A	$$$	22	2	01		R2	40	R		
2.00	2.00	MP MARKER		R	2																							
3.00	3.00	MP MARKER		R	3																							
3.46	3.46	INTRSECTN		L	VICTOR RD	CO		Y																				
4.00	4.00	MP MARKER		R	4																							
5.00	5.00	MP MARKER		R	5																							
5.01	5.01	END CTLSEC			CONTROL SECTION 2332																							
		LEAVE CO			MASON																							

SR 302 MAINLINE STATE ROUTE - SRSH COUNTY PIERCE DOT DISTRICT 3

SRMP	B	ARM	FEATURE	D	LR	DESCRIPTION	BRIDGE/UXING/XROAD OW	TC	L	NBR LNS D	I	DECREAS/DIV LFT SHD W/S	RDY W/S	RHT SHD W/S	MEDIAN WD/S	BR	INCRES/UNDI LFT SHD W/S	RDY W/S	RHT SHD W/S	SPC LNS WID	USE	TOT RDY WID	MTCE A	SE	CITY NBR	ST FC	LEGAL SPEED D	IB	T R	P K	S T
5.01		5.01	ENTER CO			PIERCE				1	1						3A	22A	3A			22	2	01		R2	40	R			
			BEG CTLSEC			CONTROL SECTION 2739																										
5.42		5.42								1	1						3A	22A	3A			22	2	01		R2	50	R			
6.00		6.00	MP MARKER		R	6																										
6.32		6.32	INTRSECTN		L	ROCKY CREEK RD	CO		N																							
7.00		7.00	MP MARKER		R	7																										
7.14		7.14	INTRSECTN		R	BLISS COCHRAN RD	CO		Y																							
7.65		7.65	WYE CONN		R	WRIGHT BLISS RD	CO		Y	1	1						8G	23A	8G			23	2	01		R2	50	R			
7.69		7.69	BEG ST	I		ELGIN CLIFTON RD KPN				1	1						8G	23A	8G			23	2	01		R2	50	R		*	
			INTRSECTN		L	WRIGHT BLISS RD	CO		Y																							
			INTRSECTN		R	WRIGHT BLISS RD(OLD 302)	CO		Y																							
8.00		8.00	MP MARKER		R	8																										
8.21		8.21	INTRSECTN		R	128TH ST KPN	CO		N																							
8.31		8.31								1	1						8G	23A	6A			23	2	01		R2	50	R		*	
8.38		8.38								1	1						8G	23A	8G			23	2	01		R2	50	R		*	
8.49		8.49								1	1						6A	23A	6A			23	2	01		R2	50	R		*	
8.60		8.60								1	1						8G	23A	8G			23	2	01		R2	50	R		*	
8.65		8.65								1	1						8G	23A	6A			23	2	01		R2	50	R		*	
8.69		8.69								1	1						6A	23A	6A			23	2	01		R2	50	R		*	
8.80		8.80								1	1						8G	23A	8G			23	2	01		R2	50	R		*	
9.00		9.00	MP MARKER		R	9																										
9.01		9.01								1	1						8G	23A	6A			23	2	01		R2	50	R		*	
9.04		9.04								1	1						6A	23A	6A			23	2	01		R2	50	R		*	
9.33		9.33	INTRSECTN		B	150TH AVE KPN	CO		Y	1	1						8G	23A	8G			23	2	01		R2	50	R		*	
9.56		9.56	INTRSECTN		L	146TH AVE KPN	CO		Y																							
9.63		9.63								1	1						6A	23A	6A			23	2	01		R2	50	R		*	
9.68		9.68	INTRSECTN		R	144TH RD	PV		N	1	1						8G	23A	8G			23	2	01		R2	50	R		*	
9.77		9.77								1	1						6A	23A	6A			23	2	01		R2	50	R		*	
9.82		9.82								1	1						8G	23A	8G			23	2	01		R2	50	R		*	
9.95		9.95	INTRSECTN		L	140TH AVE KPN	CO		Y																							
9.96		9.96	INTRSECTN		R	140TH NW RD	PV		N																							
10.00		10.00	MP MARKER		R	10																										
10.01		10.01								1	1						6A	23A	6A			23	2	01		R2	50	R		*	
10.09		10.09								1	1						6A	23A	8G			23	2	01		R2	50	R		*	
10.10		10.10	INTRSECTN		L	138TH AVE KPN	CO		Y	1	1						8G	23A	8G			23	2	01		R2	50	R		*	
10.24		10.24								1	1						6A	23A	6A			23	2	01		R2	50	R		*	
10.28		10.28								1	1						6A	23A	8G			23	2	01		R2	50	R		*	
10.36		10.36	INTRSECTN		B	134TH AVE KPN	CO		N	1	1						8G	23A	8G			23	2	01		R2	50	R		*	
10.55		10.55	WYE CONN		L	SR 302	ST		Y	1	1						4A	23A	4A			23	2	01		R2	50	R		*	
10.57		10.57	END ST	I		ELGIN CLIFTON RD KPN				1	1						5A	23A	5A			23	2	01		R2	50	R		$	
			INTRSECTN		R	KPN HWY (OLD SR 302)	CO	SS	Y																							
10.60		10.60	WYE CONN		L	SR 302	ST		Y	1	1						3A	34A	5A			34	2	01		R2	50	R			

INTERSECTION DETAIL

SRMP	B	ARM	TURN LANES L NEAR LGT	WD	R NEAR LGT	WD	L FAR LGT	WD	R FAR LGT	WD	ACCELERATION LANES LEFT-- LGT	WD	L-CNTR LGT	WD	R-CNTR LGT	WD	RIGHT- LGT	WD
10.60		10.60							.04	11								

SR 302 MAINLINE STATE ROUTE - SRSH COUNTY PIERCE DOT DISTRICT 3

SRMP	B ARM	FEATURE	D	LR	DESCRIPTION	BRIDGE/UXING/XROAD OW	TC	L	NBR LNS D	I	DECREAS/DIV LFT SHD W/S	RDY W/S	RHT SHD W/S	MEDIAN WD/S	BR	INCRES/UNDI LFT SHD W/S	RDY W/S	RHT SHD W/S	SPC USE LNS WID	TOT RDY WID	MTCE A	SE	CITY NBR	ST FC	LEGAL SPEED D	IB	T R	P K	S T
10.64	10.64								1	1						3A	34A	5A		34	2	01		R2	50	R			
10.68	10.68								1	1						3A	22A	3A		22	2	01		R2	50	R			
11.00	11.00	MP MARKER		R	11																								
11.58	11.58	INTRSECTN		B	118TH AVE NW	CO		N																					
12.00	12.00	MP MARKER		R	12																								
12.43	12.43	INTRSECTN		L	144TH ST NW	CO		N																					
12.89	12.89								1	1						3A	22A	3A		22	2	01		R2	40	R			
12.92	12.92								1	1						5A	36A	5A		36	2	01		R2	40	R			
12.94	12.94	INTRSECTN		R	CREVISTON DR NW	CO		Y																					
13.00	13.00	BEG SU LN		C	TWO WAY TURN	12A			1	1						5A	24A	5A	12	36	2	01		R2	40	R			
		MP MARKER		R	13																								
13.08	13.08	INTRSECTN		R	97TH AVE NW	CO		N																					
13.20	13.20	END SU LN		C	TWO WAY TURN	12A			1	1						5A	34A	5A	$$$	34	2	01		R2	40	R			
13.25	13.25	INTRSECTN		L	94TH AVE NW	CO		Y																					
13.35	13.35	INTRSECTN		R	92ND AVE NW	PV		N																					
13.43	13.43								1	1						3A	22A	3A		22	2	01		R2	40	R			
13.71	13.71								1	1						3A	34A	3A		34	2	01		R2	40	R			
13.84	13.84	INTRSECTN		L	GOLDMAN DR NW	CO		N																					
13.93	13.93								1	1						3A	22A	3A		22	2	01		R2	40	R			
14.05	14.05								1	1						4A	34A	5A		34	2	01		R2	40	R			
14.17	14.17	INTRSECTN		R	DANFORTH ST NW	CO		Y																					
		INTRSECTN		L	EMERALD DR NW	CO		Y																					
14.30	14.30								1	1						3A	22A	3A		22	2	01		R2	40	R			
14.60	14.60	INTRSECTN		R	131ST ST NW	CO		Y																					
		INTRSECTN		L	EMERALD DR NW	CO		Y																					
14.73	14.73	INTRSECTN		L	82ND AVE NW	CO		N																					
14.95	14.95	INTRSECTN		L	GOLDMAN DR NW	CO		Y	1	1						4A	22A	8A		22	2	01		R2	40	R			
14.98	14.98	INTRSECTN		L	GOODRICH RD	CO		N																					
15.00	15.00	MP MARKER		R	15																								
15.03	15.03	INTRSECTN		L	GOODRICH DR NW	CO		Y																					
15.67	15.67	MISC FEATR		R	SGN ENT PURDY																								
15.69	15.69	BEG BRIDGE B			PURDY CREEK	ST			1	1						$$C	20P	$$C		20	2	01		R2	40	R			
					BRDG NUM 302/105																								

INTERSECTION DETAIL

SRMP	B ARM	TURN LANES L NEAR LGT	WD	R NEAR LGT	WD	L FAR LGT	WD	R FAR LGT	WD	ACCELERATION LANES LEFT LGT	WD	L-CNTR LGT	WD	R-CNTR LGT	WD	RIGHT LGT	WD
12.94	12.94					.03	12										
13.25	13.25	.03	12														
13.35	13.35					.03	12					.02	12				
13.84	13.84	.02	12														
14.17	14.17	.03	12			.03	12										

SR 302 MAINLINE STATE ROUTE - SRSH COUNTY PIERCE DOT DISTRICT 3

SRMP	B ARM	FEATURE	D	LR	DESCRIPTION	BRIDGE NBR	UXING-XROAD-OW	TC	L	LNS D	I	DECREAS/DIV LFT SHD W/S	RDY W/S	RHT SHD W/S	MEDIAN-WD/S	BR	INCRES/UNDI LFT SHD W/S	RDY W/S	RHT SHD W/S	SPC LNS WID	USE	TOT RDY WID	MTCE A	SE	CITY NBR	ST FC	LEGAL SPEED D	IB	T R	P K	S T
15.73	15.73									1	1							C	20P		C	20	2	01		R2	40	R			
15.79	15.79	END BRIDGE	B		PURDY CREEK					1	1							8A	24A		9A	24	2	01		R2	40	R			
15.83	15.83	WYE CONN		R	SR 302		ST		Y																						
15.84	15.84	WYE CONN		L	SR 302 SPUR		ST		Y																						
15.85	15.85	BEG ST	I		PURDY DR					1	1							11A	36A		5A	36	2	01		R2	40	R		*	
		INTRSECTN		L	SR 302 SPPURDY (SPUR)		ST	SG	Y																						
15.87	15.87	WYE CONN		R	SR 302		ST		Y	1	2							11A	48A		3A	48	2	01		R2	40	R		*	
15.93	15.93									1	2							6A	42A		3A	42	2	01		R2	40	R		*	
16.00	16.00	MP MARKER		R	16					1	2							6A	42A		3A	42	2	01		R2	50	R		*	
16.04	16.04	INTRSECTN		L	GOODNOUGH DR NW		CO		Y	1	2							7A	33A		3A	33	2	01		R2	50	R		*	
16.37	16.37									1	1							7A	36A		3A	36	2	01		R2	50	R		*	
16.47	16.47									1	1							12A	36A		3A	36	2	01		R2	50	R		*	
16.51	16.51	ENT/EXIT		R	PARK AND RIDE LOT		ST		Y	1	1							10A	38A		10A	38	2	01		R2	50	R		*	
16.55	16.55									1	1							10A	50A		10A	50	2	01		R2	50	R		*	
16.57	16.57	ENT/EXIT		R	PARK AND RIDE LOT		ST		Y																						
16.60	16.60	END ST	I		PURDY DR					1	1							10A	50A		10A	50	2	01		R2	50	R		$	
		INTRSECTN		R	BURNHAM DR NW		CO		Y																						
		INTRSECTN		L	GOODNOUGH DR NW		CO		Y																						
16.61	16.61	MISC FEATR		L	SGN ENT PURDY																										
16.63	16.63									1	1	10A	12A		10A	UP	$$$		12A		10A	24	2	01		R2	50	R			
16.72	16.72	MISC FEATR	I		SR 16 EB RAMP AHEAD					1	$	9A	14A	5A	$$$$	$$			$$$		$$$	14	2	01		R2	50	R			
16.85	16.85	UXING		D	SR 16 EB		ST																								
					BRDG NUM 016/150W																										
16.87	16.87	UXING		D	SR 16 WB		ST																								
					BRDG NUM 016/150E																										
		END CTLSEC			CONTROL SECTION 2739																										
		END ROUTE																													

INTERSECTION DETAIL

SRMP	B ARM	TURN LANES L NEAR LGT	WD	R NEAR LGT	WD	L FAR LGT	WD	R FAR LGT	WD	ACCELERATION LANES LEFT-- LGT	WD	L-CNTR LGT	WD	R-CNTR LGT	WD	RIGHT- LGT	WD
15.85	15.85					.08	12										
16.51	16.51					.03	12					.01	12				
16.60	16.60	.03	12	.03	12	.03	12	.03	12								

SR 302 SPUR STATE ROUTE - SRSH COUNTY PIERCE DOT DISTRICT 3
PURDY

SRMP	B ARM	FEATURE	D	LR	DESCRIPTION	BRIDGE/UXING/XROAD OW	TC	L	NBR LNS D	I	DECREAS/DIV LFT SHD W/S	RDY W/S	RHT SHD W/S	MEDIAN WD/S	BR	INCRES/UNDI LFT SHD W/S	RDY W/S	RHT SHD W/S	SPC USE LNS WID	TOT RDY WID	MTCE A	SE	CITY NBR	ST FC	LEGAL SPEED D	IB	T R	P K	S T
15.85	0.00	BEG ROUTE			PURDY				1	1						10A	24A	10A		24	2	01		R2	40	R		*
					SR 302 TO SR 16 OXING																							
		BEG CTLSEC			CONTROL SECTION 2755																							
		BEG ST	I		PURDY DR																							
		INTRSECTN		L	SR 302	ST		Y																				
15.88	0.03	WYE CONN		L	SR 302	ST		Y																				
15.93	0.08	INTRSECTN		R	PURDY LN NW	CO	SG	Y																				
16.01	0.16	MP MARKER		R	16																							
16.04	0.19								1	1						8A	24A	8A		24	2	01		R2	40	R		*
16.14	0.29	INTRSECTN		B	144TH ST NW	CO	SG	Y	1	1						6A	24A	6A		24	2	01		R2	40	R		*
16.19	0.34	BEG SU LN		C	TWO WAY TURN	14A			1	1						6A	24A	6A	14	38	2	01		R2	40	R		*
16.26	0.41	ENT/EXIT		R	PARK AND RIDE LOT	ST		N																				
16.32	0.47	END SU LN		C	TWO WAY TURN	14A			1	1						6A	24A	6A	$$$	24	2	01		R2	40	R		*
16.35	0.50								1	1						6A	24A	6A		24	2	01		R2	50	R		*
16.38	0.53								1	1						10B	24A	10B		24	2	01		R2	50	R		*
16.78	0.93	END ST	I		PURDY DR				1	1						10B	24A	10B		24	2	01		R2	50	R		$
		INTRSECTN		B	154TH ST NW	CO		Y																				
16.83	0.98	MISC FEATR		L	SGN ENT PURDY				1	1						10A	36A	10A		36	2	01		R2	50	R		
16.85	1.00								1	1						8A	36A	8A		36	2	01		R2	50	R		
16.91	1.06	ON RAMP		L	SR 16 SB	ST		Y	$	1						4A	14A	8A		14	2	01		R2	50	R		
17.00	1.15	MP MARKER		R	17																							
17.08	1.23	BEG BRIDGE	I		SR 16	ST				1						$$W	26P	$$W		26	2	01		R2	50	R		
					BRDG NUM 302/003SP																							
17.13	1.28	END BRIDGE	I		SR 16																							
		MISC FEATR	I		SR 16 NB RAMP AHEAD																							
		END CTLSEC			CONTROL SECTION 2755																							
		END SECTN			PURDY																							

INTERSECTION DETAIL

SRMP	B ARM	TURN LANES L NEAR LGT WD	R NEAR LGT WD	L FAR LGT WD	R FAR LGT WD	ACCELERATION LANES LEFT LGT WD	L-CNTR LGT WD	R-CNTR LGT WD	RIGHT LGT WD
16.14	0.29	.03 12		.03 12					
16.78	0.93	.04 12		.04 12					

SR 303 MAINLINE STATE ROUTE - SRSH COUNTY KITSAP DOT DISTRICT 3

SRMP	B	ARM	FEATURE	D	LR	DESCRIPTION	BRIDGE/XING/XROAD OW	TC	L	NBR LNS D	I	DECREAS/DIV LFT SHD W/S	RDY W/S	RHT SHD W/S	MEDIAN WD/S	BR	INCRES/UNDI LFT SHD W/S	RDY W/S	RHT SHD W/S	SPC USE LNS WID	TOT RDY WID	MTCE A	SE	CITY NBR	ST FC	LEGAL SPEED D	IB	T R	P K	S T
0.00	B	0.00	BEG ROUTE			MAIN ROUTE				2	2						C	46A		C	46	2	01	0115	U1	25		R	P	*
						SR 304 BREMERTON TO SR 3																								
			ENTER CITY			BREMERTON																								
			BEG EQ			BEGIN BACK																								
			BEG CTLSEC			CONTROL SECTION 1830																								
			BEG ST	I		WARREN AVE																								
			INTRSECTN		B	SR 304	ST	SS	Y																					
0.05	B	0.05	INTRSECTN		B	4TH ST	CT	SG	Y																					
0.11	B	0.11	INTRSECTN		B	5TH ST	CT	SG	Y																					
0.00		0.16	EQUATION			000.16B=000.00				2	2						C	46A		C	46	2	01	0115	U1	30		R	P	*
			INTRSECTN		B	6TH ST	CT	SG	Y																					
0.02		0.18	BEG SU LN		C	TWO WAY TURN			11A	2	2						C	46A		C	11	57	2	01	0115	U1	30	R	P	*
0.04		0.20	END SU LN		C	TWO WAY TURN			11A	2	2						C	46A		C	$$$	46	2	01	0115	U1	30	R	P	*
0.06		0.22	INTRSECTN		R	7TH ST	CT		Y																					
0.09		0.25	INTRSECTN		L	8TH ST	CT		Y																					
0.13		0.29	INTRSECTN		R	8TH ST	CT		Y																					
0.17		0.33	INTRSECTN		L	9TH ST	CT		Y																					
0.19		0.35	INTRSECTN		R	10TH ST	CT		Y																					
0.26		0.42	INTRSECTN		B	11TH ST	CT	SG	Y																					
0.29		0.45	INTRSECTN		L	12TH ST	CT		Y																					
0.32		0.48	INTRSECTN		R	12TH ST	CT		Y																					
0.37		0.53	INTRSECTN		B	13TH ST	CT		Y																					
0.50		0.66	INTRSECTN		B	15TH ST	CT		Y																					
0.58		0.74	INTRSECTN		L	16TH ST	CT	SG	Y																					
0.62		0.78	INTRSECTN		R	17TH ST	CT		Y	2	2						C	54A		C	54	2	01	0115	U1	35		R	P	*
0.66		0.82	END ST	I		WARREN AVE				2	2						C	54A		C	54	2	01	0115	U1	35		R	P	$
			INTRSECTN		L	WARREN AVE	CT		Y																					
0.73		0.89	BEG BRIDGE	B		PORT WASHINGTON NARROWS	ST			2	2						C	55A		C	55	2	01	0115	U1	35		R	P	
						BRDG NUM 303/012																								
1.06		1.22	END BRIDGE	B		PORT WASHINGTON NARROWS				2	2						C	52A		C	52	2	01	0115	U1	35		R	P	
1.12		1.28	ON RAMP		L	CALLAHAN DR	ST		Y																					
1.16		1.32	OFF RAMP		R	CLARE AVE	ST		Y																					
1.20		1.36	MISC FEATR		L	GORE (S100112)																								

INTERSECTION DETAIL

SRMP	B	ARM	L NEAR LGT	WD	R NEAR LGT	WD	L FAR LGT	WD	R FAR LGT	WD	LEFT-- LGT	WD	L-CNTR LGT	WD	R-CNTR LGT	WD	RIGHT- LGT	WD
			TURN LANES								ACCELERATION LANES							
0.00		0.16	.03	10			.02	11										
0.26		0.42	.02	10			.02	10	.03	12								
0.58		0.74	.02	11					.03	12								
0.62		0.78					.03	12									.07	11
0.66		0.82									.05	12						

SR 303 MAINLINE STATE ROUTE - SRSH COUNTY KITSAP DOT DISTRICT 3

SRMP	B ARM	FEATURE	D	LR	DESCRIPTION	BRIDGE/UXING/XROAD OW	TC	L	NBR LNS D	I	DECREAS/DIV LFT SHD W/S	RDY W/S	RHT SHD W/S	MEDIAN WD/S	BR	INCRES/UNDI LFT SHD W/S	RDY W/S	RHT SHD W/S	SPC USE LNS	WID	TOT RDY WID	MTCE A	SE	CITY NBR	ST FC	LEGAL SPEED D	IB	T R	P K	S T
1.21	1.37	MISC FEATR		R	GORE (P100116)				2	2									C	52A		C		52	2	01 0115	U1	35	R	P
1.22	1.38	OFF RAMP		R	CALLAHAN DR		ST			Y																				
1.24	1.40	MISC FEATR		R	GORE (P100122)																									
1.26	1.42	BEG BRIDGE	B		CALLAHAN DR		ST		2	2									C	56A		C		56	2	01 0115	U1	35	R	P
					BRDG NUM 303/013																									
1.27	1.43	END BRIDGE	B		CALLAHAN DR				2	2									C	52A		C		52	2	01 0115	U1	35	R	P
1.33	1.49	MISC FEATR		R	GORE (Q100135)																									
1.35	1.51	BEG SU LN		R	AUXILIARY	11A			2	2									C	52A	11	C		63	2	01 0115	U1	35	R	P
		ON RAMP		R	CALLAHAN DR		ST			Y																				
1.46	1.62	END SU LN		R	AUXILIARY	11A			2	2									C	52A		C	$$$	52	2	01 0115	U1	30	R	P *
		BEG ST	I		WHEATON WAY																									
		INTRSECTN		R	OLD SR 303 SPUR MANETT		CT	SG		Y																				
		INTRSECTN		L	SHERIDAN RD		CT	SG		Y																				
1.55	1.71	BEG SU LN		C	TWO WAY TURN	12A			2	2									C	44A	12	C		56	2	01 0115	U1	30	R	P *
1.70	1.86	INTRSECTN		R	E 31ST ST		CT			Y																				
1.75	1.91	INTRSECTN		L	DIBB ST		CT			Y																				
1.90	2.06	END SU LN		C	TWO WAY TURN	12A			2	2									C	44A		C	$$$	44	2	01 0115	U1	30	R	P *
1.93	2.09								2	2									C	56A		C		56	2	01 0115	U1	30	R	P *
1.97	2.13	INTRSECTN		R	SYLVAN WAY (OLD SR 306)		CT	SG	2	2									C	52A		C		52	2	01 0115	U1	30	R	P *
		INTRSECTN		L	SYLVAN WAY		CT	SG		Y																				
2.02	2.18	BEG SU LN		C	TWO WAY TURN	12A			2	2									C	41A	12	C		53	2	01 0115	U1	30	R	P *
2.10	2.26								2	2									C	40A	12	C		52	2	01 0115	U1	30	R	P *
2.13	2.29	INTRSECTN		L	PEARL ST		CT			Y																				
		ENT/EXIT		R	SHOPPING CENTER		PV			Y																				
2.22	2.38	END SU LN		C	TWO WAY TURN	12A			2	2									C	52A		C	$$$	52	2	01 0115	U1	30	R	P *
2.23	2.39	INTRSECTN		R	IVY RD		CT			Y																				
2.26	2.42	INTRSECTN		L	HANFORD AVE		CT			Y																				
2.27	2.43	BEG SU LN		C	TWO WAY TURN	12A			2	2									C	40A	12	C		52	2	01 0115	U1	30	R	P *
2.37	2.53	INTRSECTN		L	E BROAD ST		CT		2	2									C	42A	12	C		54	2	01 0115	U1	30	R	P *
2.43	2.59	END SU LN		C	TWO WAY TURN	12A			2	2									C	52A		C	$$$	52	2	01 0115	U1	30	R	P *
2.45	2.61	INTRSECTN		R	HOLLIS ST		CT	SG		Y																				
		ENT/EXIT		L	SHOPPING CENTER		PV	SG		Y																				
2.47	2.63	BEG SU LN		C	TWO WAY TURN	12A			2	2									C	40A	12	C		52	2	01 0115	U1	30	R	P *

INTERSECTION DETAIL

SRMP	B ARM	TURN LANES L NEAR LGT	WD	R NEAR LGT	WD	L FAR LGT	WD	R FAR LGT	WD	ACCELERATION LANES LEFT LGT	WD	L-CNTR LGT	WD	R-CNTR LGT	WD	RIGHT LGT	WD
1.46	1.62	.03	12			.04	12										
1.97	2.13	.03	12	.03	11	.03	12										
2.23	2.39					.01	12										
2.26	2.42	.01	12														
2.45	2.61	.02	12			.02	12										

SR 303 MAINLINE STATE ROUTE - SRSH COUNTY KITSAP DOT DISTRICT 3

SRMP	B ARM	FEATURE	D	LR	DESCRIPTION	BRIDGE/UXING/XROAD OW	TC	L	NBR LNS D	I	DECREAS/DIV LFT SHD W/S	RDY W/S	RHT SHD W/S	MEDIAN WD/S	BR	INCRES/UNDI LFT SHD W/S	RDY W/S	RHT SHD W/S	SPC USE LNS WID	TOT RDY WID	MTCE A	SE	CITY NBR	ST FC	LEGAL SPEED D	IB	T R	P K	S T
2.72	2.88	END SU LN		C	TWO WAY TURN		12A		2	2							C	54A	C	$$$	54	2	01	0115	U1	30	R	P	*
2.75	2.91	LEAVE CITY			BREMERTON				2	2						8A	56A	8A			56	2	01	$$$$	U1	30	R	$	$
		END ST	I		WHEATON WAY																								
		INTRSECTN		B	RIDDELL RD	CO	SG	Y																					
2.80	2.96	BEG SU LN		C	TWO WAY TURN		12A		2	2						8A	44A	8A	12		56	2	01		U1	30	R		
2.85	3.01								2	2						8A	60A	$$C	12		72	2	01		U1	30	R		
2.90	3.06	ENT/EXIT		R	SHOPPING CENTER	PV		N	2	2						8A	53A	C	12		65	2	01		U1	30	R		
2.92	3.08	END SU LN		C	TWO WAY TURN		12A		2	2						8A	65A	C	$$$		65	2	01		U1	30	R		
2.97	3.13								2	2						8A	65A	C			65	2	01		U1	40	R		
2.98	3.14	ENT/EXIT		R	SHOPPING CENTER	PV	SG	Y																					
		ENT/EXIT		L	BUSINESS	PV	SG	Y																					
3.00	3.16	MP MARKER		R	3																								
3.06	3.22	BEG SU LN		C	TWO WAY TURN		12A		2	2						8A	53A	C	12		65	2	01		U1	40	R		
3.08	3.24								2	2						8A	44A	8A	12		56	2	01		U1	40	R		
3.14	3.30	INTRSECTN		B	FRANKLIN AVE NE	CO		Y																					
3.20	3.36	INTRSECTN		L	VENA AVE NE	CO		Y																					
3.26	3.42	INTRSECTN		B	FUSON RD NE	CO		Y																					
3.38	3.54	INTRSECTN		L	DAWN RD	CO		Y																					
3.48	3.64	ENT/EXIT		B	BUSINESS	PV		N																					
3.70	3.86	END SU LN		C	TWO WAY TURN		12A		2	2						8A	56A	8A	$$$		56	2	01		U1	40	R		
3.75	3.91	INTRSECTN		B	MC WILLIAMS RD	CO	SG	Y																					
3.80	3.96	BEG SU LN		C	TWO WAY TURN		12A		2	2						8A	44A	8A	12		56	2	01		U1	40	R		
4.01	4.17	MP MARKER		R	4																								
		INTRSECTN		L	PVT RD	PV		N																					
4.10	4.26	INTRSECTN		R	BENTLEY DR NE	CO	SG	Y																					
		ENT/EXIT		L	BUSINESS	PV	SG	Y																					
4.22	4.38	INTRSECTN		L	ECHO DR NE	CO		Y																					
4.45	4.61	END SU LN		C	TWO WAY TURN		12A		2	2						8A	56A	8A	$$$		56	2	01		U1	40	R		
4.50	4.66	INTRSECTN		L	FAIRGROUNDS RD	CO	SG	Y																					
		INTRSECTN		R	JOHN CARLSON RD	CO	SG	Y																					

INTERSECTION DETAIL

SRMP	B ARM	TURN LANES L NEAR LGT	WD	R NEAR LGT	WD	L FAR LGT	WD	R FAR LGT	WD	ACCELERATION LANES LEFT LGT	WD	L-CNTR LGT	WD	R-CNTR LGT	WD	RIGHT LGT	WD
2.75	2.91	.03	12			.04	12	.05	12								
2.90	3.06			.04	11												
2.98	3.14	.03	12	.03	14	.06	12										
3.48	3.64							.03	12								
3.75	3.91	.03	12	.03	11	.03	12										
4.01	4.17							.03	12								
4.10	4.26	.03	12			.03	12	.08	12								
4.50	4.66	.03	12			.03	12										

SR 303 MAINLINE STATE ROUTE - SRSH COUNTY KITSAP DOT DISTRICT 3

SRMP	B	ARM	FEATURE	D	LR	DESCRIPTION	BRIDGE/UXING/XROAD OW	TC	L	NBR LNS D	I	DECREAS/DIV LFT SHD W/S	RDY W/S	RHT SHD W/S	MEDIAN WD/S	BR	INCRES/UNDI LFT SHD W/S	RDY W/S	RHT SHD W/S	SPC USE LNS	WID	TOT RDY WID	MTCE A	SE	CITY NBR	ST FC	LEGAL SPEED D	IB	T R	P K	S T
4.55		4.71	BEG SU LN	C		TWO WAY TURN			12A	2	2						8A	44A	8A	12		56	2	01		U1	40	R		
4.58		4.74	ENT/EXIT	L		BUSINESS	PV		N																						
4.67		4.83								2	2						8A	44A	8A	12		56	2	01		U1	50	R		
4.75		4.91	INTRSECTN	R		WINTERS RD NE	CO		Y																						
5.00		5.16	MP MARKER	R		5																									
5.24		5.40	END SU LN	C		TWO WAY TURN			12A	2	2						8A	56A	8A	$$$		56	2	01		U1	50	R		
5.25		5.41	INTRSECTN	R		WM E SUTTON RD NE	CO		Y																						
5.28		5.44	BEG SU LN	C		TWO WAY TURN			12A	2	2						8A	44A	8A	12		56	2	01		U1	50	R		
5.34		5.50	END SU LN	C		TWO WAY TURN			12A	2	2						8A	56A	8A	$$$		56	2	01		U1	50	R		
5.38		5.54	INTRSECTN	R		BROWNSVILLE HWY NE	CO		Y																						
5.43		5.59	WYE CONN	R		BROWNSVILLE HWY	CO	SG	Y	2	2						10A	60A	10A			60	2	01		U1	50	R		
5.48		5.64	BEG SU LN	C		TWO WAY TURN			12A	2	2						10A	48A	10A	12		60	2	01		U1	50	R		
5.70		5.86	END SU LN	C		TWO WAY TURN			12A	2	2						10A	60A	10A	$$$		60	2	01		U1	50	R		
5.74		5.90	INTRSECTN	L		OLD MILITARY RD	CO		Y																						
5.83		5.99	WYE CONN	R		GLUD RD	CO		Y																						
5.84		6.00	INTRSECTN	R		GLUD RD	CO		Y																						
5.86		6.02	WYE CONN	R		GLUD RD	CO		Y																						
5.89		6.05	BEG SU LN	C		TWO WAY TURN			12A	2	2						10A	48A	10A	12		60	2	01		U1	50	R		
6.01		6.17	MP MARKER	R		6																									
6.06		6.22	INTRSECTN	L		RADCLIFF RD	CO		Y																						
6.45		6.61	END SU LN	C		TWO WAY TURN			12A	2	2	8A	24A		12A	JE	$$$	24A	8A	$$$		48	2	01		U1	50	R		
6.46		6.62	OFF RAMP	R		CENTRAL VALLEY RD	ST		Y																						
6.50		6.66	ON RAMP	L		CENTRAL VALLEY RD	ST		Y																						
6.55		6.71	MISC FEATR	L		GORE (R500666)																									
6.57		6.73	UXING		B	CENTRAL VALLEY RD	ST																								
						BRDG NUM 303/025																									
6.58		6.74	MISC FEATR	R		GORE (P500646)																									
6.66		6.82	OFF RAMP	L		CENTRAL VALLEY RD	ST		Y																						
6.67		6.83	MISC FEATR	R		GORE (Q100681)																									
6.81		6.97	ON RAMP	R		CENTRAL VALLEY RD	ST		Y																						
6.83		6.99								2	2	8A	24A		12A	JE		24A	8A			48	2	01		U1	55	R		
6.91		7.07	BEG BRIDGE	B		BARKER CREEK	ST																								
						BRDG NUM 303/027.25																									

INTERSECTION DETAIL

SRMP	B	ARM	TURN LANES L NEAR LGT	WD	R NEAR LGT	WD	L FAR LGT	WD	R FAR LGT	WD	ACCELERATION LANES LEFT-- LGT	WD	L-CNTR LGT	WD	R-CNTR LGT	WD	RIGHT- LGT	WD
4.58		4.74							.01	12								
5.25		5.41					.02	12										
5.43		5.59					.03	12										
5.74		5.90	.03	12														
5.84		6.00					.03	12										

SR 303 MAINLINE STATE ROUTE - SRSH COUNTY KITSAP DOT DISTRICT 3

SRMP	B ARM	FEATURE	D	LR	DESCRIPTION	BRIDGE/UXING/XROAD OW	TC	L	NBR LNS D	I	DECREAS/DIV LFT SHD W/S	RDY W/S	RHT SHD W/S	MEDIAN WD/S	BR	INCRES/UNDI LFT SHD W/S	RDY W/S	RHT SHD W/S	SPC USE LNS WID	TOT RDY WID	MTCE A	SE	CITY NBR	ST FC	LEGAL SPEED D	IB	T R	P K	S T
6.92	7.08	END BRIDGE B			BARKER CREEK				2	2	8A	24A		12A	JE		24A	8A		48	2	01		U1		55	R		
7.02	7.18	MP MARKER	R		7																								
7.07	7.23								2	2	$$$	$$$		$$$$	$$	8A	60A	8A		60	2	01		U1		55	R		
7.09	7.25	INTRSECTN	R		NELS NELSON NW RD		CO	Y																					
7.14	7.30								2	2	8A	24A		24A	UP	$$$	24A	8A		48	2	01		U1		55	R		
7.18	7.34	BEG SU LN	R		CLIMBING	12A			2	2	8A	24A		24A	UP		24A	8A	12	60	2	01		U1		55	R		
7.25	7.41								2	2	8A	24A	4A	28S	DE	4A	24A	8A	12	60	2	01		U1		55	R		
7.31	7.47	ON RAMP	L		RIDGETOP BLVD		ST	Y																					
7.40	7.56	BEG SU LN	L		CLIMBING	12A			2	2	8A	24A	4A	28S	DE	4A	24A	8A	24	72	2	01		U1		55	R		
7.47	7.63	OFF RAMP	R		RIDGETOP BLVD		ST	Y																					
7.54	7.70	MISC FEATR	L		GORE (S100731)																								
7.57	7.73	MISC FEATR	R		GORE (P100747)																								
7.66	7.82	BEG BRIDGE I			RIDGETOP BLVD		ST		2	2	$$W	48P	$$W	28O	$$	$$W	48P	$$W	24	120	2	01		U1		55	R		
					BRDG NUM 303/030E																								
		BEG BRIDGE D			RIDGETOP BLVD		ST																						
					BRDG NUM 303/030W																								
7.68	7.84	END BRIDGE I			RIDGETOP BLVD				2	2	8A	24A	4A	28S	DE	4A	24A	8A	24	72	2	01		U1		55	R		
		END BRIDGE D			RIDGETOP BLVD																								
		END SU LN	R		CLIMBING	12A																							
7.77	7.93	MISC FEATR	L		GORE (R100787)																								
		MISC FEATR	R		GORE (Q100789)																								
7.87	8.03	OFF RAMP	L		RIDGETOP BLVD		ST	Y																					
7.89	8.05	ON RAMP	R		RIDGETOP BLVD		ST	Y																					
8.03	8.19	MP MARKER	R		8																								
8.20	8.36								2	2	8A	24A	$$$	6A	JE	$$$	24A	8A	12	60	2	01		U1		55	R		
8.25	8.41	END SU LN	L		CLIMBING	12A			2	2	8A	24A		6A	JE		24A	8A	$$$	48	2	01		U1		55	R		
		ON RAMP	L		SILVERDALE WAY		ST	Y																					
8.28	8.44	OFF RAMP	R		SILVERDALE WAY		ST	Y																					
8.38	8.54	MISC FEATR	R		GORE (P100828)																								
8.39	8.55	MISC FEATR	L		GORE (S100825)																								
8.44	8.60								2	2	$$$	$$$		$$$$	$$	8A	49A	8A		49	2	01		U1		55	R		
8.47	8.63	BEG BRIDGE B			SILVERDALE WAY		ST		2	2						$$W	64P	$$W		64	2	01		U1		55	R		
					BRDG NUM 303/035																								
8.49	8.65	END BRIDGE B			SILVERDALE WAY				2	1						8A	36A	8A		36	2	01		U1		55	R		
		OFF RAMP	R		SR 3		ST	Y																					
8.60	8.76	MISC FEATR	R		GORE (SR 3 Q104618)																								
8.69	8.85	BEG BRIDGE B			SR 3		ST		2	1						$$W	52A	$$W		52	2	01		U1		55	R		

INTERSECTION DETAIL

SRMP	B ARM	TURN LANES L NEAR LGT WD	R NEAR LGT WD	L FAR LGT WD	R FAR LGT WD	ACCELERATION LANES LEFT-- LGT WD	L-CNTR LGT WD	R-CNTR LGT WD	RIGHT- LGT WD
7.09	7.25			.03 12					

SR 303 MAINLINE STATE ROUTE - SRSH COUNTY KITSAP DOT DISTRICT 3

SRMP	B ARM	FEATURE	D	LR	DIRECTION TO INVENTORY / LEFT/RIGHT INDICATOR / DESCRIPTION	BRIDGE/UXING/XROAD OW	TC	L	NBR LNS D	I	DECREAS/DIV LFT SHD W/S	RDY W/S	RHT SHD W/S	MEDIAN WD/S	BR	INCRES/UNDI LFT SHD W/S	RDY W/S	RHT SHD W/S	SPC USE LNS WID	TOT RDY WID	MTCE A	SE	CITY NBR	ST FC	LEGAL SPEED D	IB	T R	P K	S T
8.69	8.85				BRDG NUM 303/040				2	1							W	52A	W	52	2	01		U1	55	R		
8.73	8.89	END BRIDGE B			SR 3				1	1							8A	24A	8A	24	2	01		U1	55	R		
		ON RAMP		L	SR 3	ST		Y																				
8.86	9.02	MISC FEATR		L	GORE (R204596)																							
8.94	9.10	INTRSECTN		R	CLEAR CREEK RD	CO	SS	Y	1	1							5A	45A	8A	45	2	01		U1	35	R		
8.97	9.13								1	2							8A	45A	8A	45	2	01		U1	35	R		
9.07	9.23	WYE CONN		R	OFF RAMP	ST		Y																				
9.08	9.24	ON RAMP		L	SR 3	ST	SG	Y																				
		OFF RAMP		R	SR 3	ST	SG	Y																				
9.12	9.28	BEG BRIDGE B			SR 3	ST			1	2							$$W	52A	$$W	52	2	01		U1	35	R		
					BRDG NUM 303/042																							
9.16	9.32	END BRIDGE B			SR 3																							
		END CTLSEC			CONTROL SECTION 1830																							
		END ROUTE																										

INTERSECTION DETAIL

SRMP	B ARM	TURN LANES L NEAR LGT WD	R NEAR LGT WD	L FAR LGT WD	R FAR LGT WD	ACCELERATION LANES LEFT-- LGT WD	L-CNTR LGT WD	R-CNTR LGT WD	RIGHT- LGT WD
8.94	9.10		.02 10						
9.08	9.24			.06 12					

SR 304 MAINLINE STATE ROUTE - SRSH COUNTY KITSAP DOT DISTRICT 3

SRMP	B ARM	FEATURE	D	LR	DESCRIPTION	BRIDGE/UXING/XROAD OW	TC	L	NBR LNS D	I	DECREAS/DIV LFT SHD W/S	RDY W/S	RHT SHD W/S	MEDIAN WD/S	BR	INCRES/UNDI LFT SHD W/S	RDY W/S	RHT SHD W/S	SPC USE LNS WID	TOT RDY WID	MTCE A	SE	CITY NBR	ST FC	LEGAL SPEED D	IB	T R	P K	S T
0.00	0.00	BEG ROUTE			MAIN ROUTE				1	2	W 38P		W 100O			4A	24A	8A		62	2	01		U1	45		L		
					SR 3/BREM TO FERRY DOCK																								
		BEG CTLSEC			CONTROL SECTION 1803																								
		MISC FEATR	I		SR 3 GORE																								
		BEG BRIDGE	D		SR 3	ST																							
					BRDG NUM 304/001W-S																								
0.06	0.06	END BRIDGE	D		SR 3				2	2	10A	26A	5A	100O		4A	24A	8A		50	2	01		U1	45		L		
0.12	0.12	MISC FEATR		R	GORE (SR 3 Q103668)																								
0.19B	0.19	BEG EQ			BEGIN BACK				2	2	10A	26A	5A	100O		4A	24A	8A		50	2	01		U1	45		$		
		OFF RAMP		L	SR 3	ST		Y																					
0.23B	0.23	INTRSECTN		L	CHARLESTON BEACH RD	CO		Y																					
0.19	0.24	EQUATION			000.24B=000.19				2	2	$$$	$$$	$$$	$$$$		8A	56A	8A		56	2	01		U1	45		L		
0.20	0.25	BEG SU LN		C	TWO WAY TURN		11A		2	2						8A	45A	8A	11	56	2	01		U1	45		L		
0.24	0.29								2	2						5A	45A	5A	11	56	2	01		U1	45		L		
0.38	0.43	INTRSECTN		L	CHARLESTON BEACH RD	CO		N																					
0.40	0.45	INTRSECTN		L	CHARLESTON BEACH RD	CO		N																					
0.75	0.80	ENTER CITY			BREMERTON				2	2						5A	45A	5A	11	56	2	01	0115	U1	25	R	P		
		INTRSECTN		L	CHARLESTON BEACH RD	CT		Y																					
		MISC FEATR		R	SGN ENT BREMERTON																								
0.78	0.83	END SU LN		C	TWO WAY TURN		11A		2	2						5A	55A	5A	$$$	55	2	01	0115	U1	25	R	P		
0.79	0.84	ENT/EXIT		R	NATIONAL MONUMENT	MY	SG	Y	2	2						8A	48A	8A		48	2	01	0115	U1	25	R	P		
0.96	1.01	BEG ST	I		S CAMBRIAN ST				2	2						$$C	54A	$$C		54	2	01	0115	U1	25	R	L	*	
		INTRSECTN		L	PREBLE ST	CT		Y																					
0.99	1.04								2	2						8A	48A	8A		48	2	01	0115	U1	25	R	L	*	
1.01	1.06								2	2						$$C	88A	$$C		88	2	01	0115	U1	25	R	L	*	
1.09	1.14	BEG SU LN		L	BICYCLE		05A		2	2						C	78A	C	10	88	2	01	0115	U1	25	R	L	*	
		BEG SU LN		R	BICYCLE		05A																						
1.11	1.16	END ST	I		S CAMBRIAN ST				2	2						C	78A	C	10	88	2	01	0115	U1	25	R	P	$	
		WYE CONN		R	FARRAGUT ST (OLD SR 304)	CT		Y																					
1.15	1.20	INTRSECTN		R	FARRAGUT ST (OLD SR 304)	CT	SG	Y	2	2	C	23A		10S	CU	$	23A	C	10	56	2	01	0115	U1	25	R	P		
		INTRSECTN		L	CAMBRIAN AVE	CT	SG	Y																					
1.17	1.22	WYE CONN		R	FARRAGUT ST (OLD SR 304)	CT		Y																					
1.23	1.28	EXIT TO		L	RODGERS ST	CT		Y																					
1.43	1.48	INTRSECTN		R	CALLOW AVE (OLD SR 304)	CT		Y																					

INTERSECTION DETAIL

SRMP	B ARM	TURN LANES L NEAR LGT WD	R NEAR LGT WD	L FAR LGT WD	R FAR LGT WD	ACCELERATION LANES LEFT-- LGT WD	L-CNTR LGT WD	R-CNTR LGT WD	RIGHT- LGT WD
0.23B	0.23				.02 13				
0.79	0.84		.03 12	.02 11					
1.11	1.16		.05 11						
1.15	1.20	.04 11		.03 11					

SR 304 MAINLINE STATE ROUTE - SRSH COUNTY KITSAP DOT DISTRICT 3

SRMP	B ARM	FEATURE	D	LR	DESCRIPTION	BRIDGE/UXING/XROAD OW	TC	L	NBR LNS D	I	DECREAS/DIV LFT SHD W/S	RDY W/S	RHT SHD W/S	MEDIAN WD/S	BR	INCRES/UNDI LFT SHD W/S	RDY W/S	RHT SHD W/S	SPC USE LNS WID	TOT RDY WID	MTCE A	SE	CITY NBR	ST FC	LEGAL SPEED D	IB	T R	P K	S T
1.45	1.50								2	2	C 23A		10S CU			23A		C	10	56	2	01	0115	U1	25	R	P	
1.55	1.54	EQUATION			001.49 =001.55			2	2		C 23A		10S CU			23A		C	10	56	2	01	0115	U1	25	R	P	*
		BEG ST	I		CALLOW AVE																							
		INTRSECTN		B	1ST ST		CT		Y																			
1.56	1.55	END SU LN		L	BICYCLE	05A			2	2	$ $$$		$$$$ $$			C 48A		C	11	59	2	01	0115	U1	25	R	P	*
		END SU LN		R	BICYCLE	05A																						
		BEG SU LN		C	TWO WAY TURN	11A																						
1.63	1.62	END SU LN		C	TWO WAY TURN	11A			2	2						C 59A		C	$$$	59	2	01	0115	U1	25	R	P	*
1.66	1.65	WYE CONN		R	SR 304		ST		Y																			
1.67	1.66	END ST	I		CALLOW AVE				2	2						C 44A		C		44	2	01	0115	U1	25	R	P	*
		BEG ST	I		BURWELL ST																							
		INTRSECTN		L	SR 310-N CALLOW AVE		ST	SG	Y																			
		INTRSECTN		L	BURWELL ST		CT	SG	Y																			
1.68	1.67	WYE CONN		R	SR 304		ST		Y																			
1.72	1.71	INTRSECTN		B	MONTGOMERY AVE		CT	SG	Y																			
1.77	1.76	INTRSECTN		R	RAINIER AVE		CT		Y																			
1.81	1.80	INTRSECTN		L	BRYAN AVE		CT		Y																			
1.83	1.82	INTRSECTN		R	BLOOMINGTON AVE		CT		Y																			
1.86	1.85	INTRSECTN		L	OLYMPIC AVE		CT		Y																			
1.88	1.87	INTRSECTN		L	OLYMPIC PL		CT		Y																			
		INTRSECTN		R	OLYMPIC AVE		CT		Y																			
1.94	1.93	INTRSECTN		R	ARVON AVE		CT		Y																			
2.00	1.99	INTRSECTN		B	NAVAL AVE		CT	SG	Y																			
2.03	2.02								1	2						C 44A		C		44	2	01	0115	U1	25	R	P	*
2.12	2.11	INTRSECTN		B	HEWITT AVE		CT		Y	1	2					C 44A		C		44	2	01	0115	U1	25	R	L	*
2.25	2.24	INTRSECTN		B	HIGH AVE		CT		Y																			
2.33	2.32	INTRSECTN		B	ANOKA AVE		CT		Y																			
2.42	2.41	INTRSECTN		B	STATE AVE		CT		Y																			
2.50	2.49	INTRSECTN		B	CHESTER AVE		CT		Y																			
2.63	2.62	INTRSECTN		R	WARREN AVE		CT	SG	Y																			
		INTRSECTN		L	SR 303		ST	SG	Y																			
2.75	2.74	INTRSECTN		L	PARK AVE		CT		Y																			
2.89	2.88								1	1						C 44A		C		44	2	01	0115	U1	25	R	L	*
2.91	2.90	INTRSECTN		B	PACIFIC AVE		CT	SG	Y	1	1					C 44A		C		44	2	01	0115	U1	25	R	B	*
2.99	2.98								1	1						C 44A		C		44	2	01	0115	U1	25	R	P	*
3.34	3.01	END ST	I		BURWELL ST				2	2						C 44A		C		44	2	01	0115	U1	25	R	P	*

INTERSECTION DETAIL

SRMP	B ARM	TURN LANES L NEAR LGT WD	R NEAR LGT WD	L FAR LGT WD	R FAR LGT WD	ACCELERATION LANES LEFT-- LGT WD	L-CNTR LGT WD	R-CNTR LGT WD	RIGHT- LGT WD
2.00	1.99	.02 10		.03 10					
2.91	2.90		.02 11						

SR 304 MAINLINE STATE ROUTE - SRSH COUNTY KITSAP DOT DISTRICT 3

SRMP	B ARM	FEATURE	D	LR	DIRECTION TO INVENTORY / LEFT/RIGHT INDICATOR / DESCRIPTION	BRIDGE-UXING-XROAD-OW	TC	L	NBR LNS D	I	DECREAS/DIV LFT SHD W/S	RDY W/S	RHT SHD W/S	MEDIAN-WD/S	BR	INCRES/UNDI LFT SHD W/S	RDY W/S	RHT SHD W/S	SPC USE LNS WID	TOT RDY WID	MTCE A	SE	CITY NBR	ST FC	LEGAL SPEED D	IB	T R	P K	S T
3.34	3.01	EQUATION			003.02 =003.34				2	2									C	44A		C	44	2	01	0115	U1	25	R P *
		BEG ST	I		WASHINGTON AVE																								
		INTRSECTN		L	OLD SR 303 SPUR MANETT	CT	SG	Y																					
3.40	3.07	INTRSECTN		B	2ND ST	CT		Y	2	1									C	44A		C	44	2	01	0115	U1	25	R B *
3.41	3.08	END ST	I		WASHINGTON AVE																								
		BEG ST	I		1ST ST																								
3.46	3.13	INTRSECTN		R	1ST ST	CT		Y	2	1									C	44A		C	44	2	01	0115	U1	25	R L *
		INTRSECTN		R	WASHINGTON AVE	CT		Y																					
3.50	3.17	END ST	I		1ST ST				2	1									C	44A		C	44	2	01	0115	U1	25	R L $
3.51	3.18	TRAF RCDR	B		FY06 0																								
		FERRY TERM		R	BREMERTON FERRY LANDING																								
					OWNER WSF																								
		END CTLSEC			CONTROL SECTION 1803																								
		END ROUTE																											

INTERSECTION DETAIL

SRMP	B ARM	TURN LANES L NEAR LGT WD	R NEAR LGT WD	L FAR LGT WD	R FAR LGT WD	ACCELERATION LANES LEFT-- LGT WD	L-CNTR LGT WD	R-CNTR LGT WD	RIGHT- LGT WD
3.34	3.01	.02 11		.03 11					

SR 305 MAINLINE STATE ROUTE - SRSH COUNTY KITSAP DOT DISTRICT 3

SRMP	B ARM	FEATURE	D	LR	DESCRIPTION	BRIDGE/UXING/XROAD OW	TC	L	NBR LNS D	I	DECREAS/DIV LFT SHD W/S	RDY W/S	RHT SHD W/S	MEDIAN WD/S	BR	INCRES/UNDI LFT SHD W/S	RDY W/S	RHT SHD W/S	SPC USE LNS WID	TOT RDY WID	MTCE A	SE	CITY NBR	ST FC	LEGAL SPEED D	IB	T R	P K	S T
0.02	0.00	BEG ROUTE			MAIN ROUTE				1	2						C	45A	C		45	2	01	0058	R1	30	R	P	*
					WINSLOW FERRY DK TO SR 3																								
		ENTER CITY			BAINBRIDGE ISLAND																								
		BEG CTLSEC			CONTROL SECTION 1831																								
		BEG ST	I		OLYMPIC DR SE																								
		TRAF RCDR	B		FY07 0																								
		MISC FEATR		R	FERRY GATE																								
		FERRY TERM		R	WINSLOW FERRY LANDING																								
					OWNER WSF																								
0.10	0.08	ENT/EXIT		R	FERRY WALK-ON PARKING	ST		Y	2	2						C	48A	C		48	2	01	0058	R1	30	R	P	*
		MISC FEATR		L	TOLL BOOTH-ENT HOLD AREA																								
0.13	0.11	INTRSECTN		L	CITY ST	CT		Y																					
0.21	0.19	WYE CONN		L	WINSLOW WAY	CT		Y																					
0.22	0.20	BEG SU LN		R	CLIMBING 11A				1	1						2A	24A	2A	23	47	2	01	0058	R1	30	R	P	*
		BEG SU LN		L	HIGH OCCUPANCY VEHICL12A																								
		INTRSECTN		B	WINSLOW WAY	CT	SG	Y																					
0.33	0.31								1	1						$$$	24A	2A	23	47	2	01	0058	R1	30	R	P	*
0.45	0.43								1	1							24A	2A	23	47	2	01	0058	R1	40	R	P	*
0.55	0.53	INTRSECTN		R	VINEYARD LN	PV		N																					
0.70	0.68								1	1							24A	4A	23	47	2	01	0058	R1	40	R	P	*
0.84	0.82	END SU LN		L	HIGH OCCUPANCY VEHICL12A				1	1						8A	24A	4A	11	35	2	01	0058	R1	40	R	P	*
0.98	0.96	END ST	I		OLYMPIC DR SE				1	1						8A	24A	4A	11	35	2	01	0058	R1	40	R	P	$
		INTRSECTN		B	HIGH SCHOOL RD	CT	SG	Y																					
1.00	0.98	MP MARKER		R	1																								
1.06	1.04	END SU LN		R	CLIMBING 11A				1	1						8A	24A	4A	$$$	24	2	01	0058	R1	40	R	P	
1.09	1.07								1	1						8A	24A	4A		24	2	01	0058	R1	55	R	P	
1.11	1.09								1	1						8A	22A	8A		22	2	01	0058	R1	55	R	P	
1.64	1.62	INTRSECTN		B	MADISON AVE	CT	FS	N																					
2.00	1.98	MP MARKER		R	2																								
2.15	2.13								1	2						9A	37A	9A		37	2	01	0058	R1	55	R	P	
2.25	2.23								1	1						8A	22A	8A		22	2	01	0058	R1	55	R	P	
2.31	2.29	INTRSECTN		R	MANITOU BEACH RD	CT	SG	Y																					
		INTRSECTN		L	SPORTSMAN CLUB RD	CT	SG	Y																					
3.00	2.98	MP MARKER		R	3																								
3.12	3.10	INTRSECTN		L	KOURA RD	CT		Y																					

INTERSECTION DETAIL

SRMP	B ARM	TURN LANES L NEAR LGT	WD	R NEAR LGT	WD	L FAR LGT	WD	R FAR LGT	WD	ACCELERATION LANES LEFT LGT	WD	L-CNTR LGT	WD	R-CNTR LGT	WD	RIGHT LGT	WD
0.98	0.96	.03	10			.03	10										
2.31	2.29	.02	12	.06	12	.04	12	.04	12	.04	12					.04	12
3.12	3.10	.03	12											.03	11		

SR 305 MAINLINE STATE ROUTE - SRSH COUNTY KITSAP DOT DISTRICT 3

SRMP	B ARM	FEATURE	D	LR	DESCRIPTION	BRIDGE/UXING/XROAD OW	TC	L	NBR LNS D	I	DECREAS/DIV LFT SHD W/S	RDY W/S	RHT SHD W/S	MEDIAN WD/S	BR	INCRES/UNDI LFT SHD W/S	RDY W/S	RHT SHD W/S	SPC USE LNS WID	TOT RDY WID	MTCE A	SE	CITY NBR	ST FC	LEGAL SPEED D	IB	T R	P K	S T
3.15	3.13								1	1						8A	22A	8A		22	2	01	0058	R1	55	R	P	
3.40	3.38	INTRSECTN		R	MORGAN RD	CT		N																				
3.67	3.65	INTRSECTN		B	LOVGREN RD	CT		Y																				
4.00	3.98	MP MARKER		R	4																							
4.27	4.25	WYE CONN		R	E DAY RD	CT		Y																				
4.28	4.26	INTRSECTN		L	W DAY RD	CT	SG	Y																				
		INTRSECTN		R	E DAY RD	CT	SG	Y																				
4.29	4.27	WYE CONN		L	W DAY RD	CT		Y																				
5.00	4.98	MP MARKER		R	5																							
5.22	5.20	INTRSECTN		B	HIDDEN COVE RD	CT		Y																				
5.32	5.30	INTRSECTN		R	MANUAL RD	CT		N																				
5.75	5.73	INTRSECTN		L	SEABOLD CHURCH RD	CT		N																				
6.00	5.98	MP MARKER		R	6																							
6.01	5.99	INTRSECTN		L	SEABOLD RD	CT		Y																				
		INTRSECTN		R	W PORT MADISON RD	CT		Y																				
6.20	6.18	INTRSECTN		R	AGATEWOOD RD NE	CT		Y																				
6.37	6.35	INTRSECTN		L	NE ADAS WILL LN	PV		N																				
6.67	6.65	INTRSECTN		R	REITAN RD	CT		N																				
6.73	6.71								1	1						8A	22A	8A		22	2	01	0058	R1	45	R	P	
6.82	6.80	LEAVE CITY			BAINBRIDGE ISLAND				1	1						$$C	26P	$$C		26	2	01	$$$$	R1	45	R	$	
		END CTLSEC			CONTROL SECTION 1831																							
		BEG CTLSEC			CONTROL SECTION 1835																							
		BEG BRIDGE B			AGATE PASS	ST																						
					BRDG NUM 305/010																							
7.05	7.03	END BRIDGE B			AGATE PASS				1	1						8A	22A	8A		22	2	01		R1	45	R		
		END CTLSEC			CONTROL SECTION 1835																							
		BEG CTLSEC			CONTROL SECTION 1833																							
		MP MARKER		R	7																							
7.07	7.05	ENT/EXIT		L	PARK AND RIDE LOT	ST		Y																				

INTERSECTION DETAIL

SRMP	B ARM	TURN LANES L NEAR LGT	WD	R NEAR LGT	WD	L FAR LGT	WD	R FAR LGT	WD	ACCELERATION LANES LEFT LGT	WD	L-CNTR LGT	WD	R-CNTR LGT	WD	RIGHT LGT	WD
3.67	3.65	.03	12			.03	12										
4.27	4.25			.07	12												
4.28	4.26	.03	12			.02	12										
5.22	5.20	.03	12			.03	12										
5.32	5.30					.03	12										
6.01	5.99	.03	12			.03	12										
6.20	6.18					.02	10					.01	10				
6.37	6.35	.03	10														
6.67	6.65					.02	10										

SR 305 MAINLINE STATE ROUTE - SRSH COUNTY KITSAP DOT DISTRICT 3

SRMP	B ARM	FEATURE	D	LR	DESCRIPTION	BRIDGE/UXING/XROAD OW	TC	L	NBR LNS D	I	DECREAS/DIV LFT SHD W/S	RDY W/S	RHT SHD W/S	MEDIAN WD/S	BR	INCRES/UNDI LFT SHD W/S	RDY W/S	RHT SHD W/S	SPC USE LNS WID	TOT RDY WID	MTCE A	SE	CITY NBR	ST FC	LEGAL SPEED D	IB	T R	P K	S T
7.09	7.07	ENT/EXIT		R	PARK AND RIDE LOT	ST		Y	1	1						8A	22A	8A		22	2	01		R1	45	R			
7.10	7.08	ENT/EXIT		L	PARK AND RIDE LOT	ST		Y																					
7.15	7.13	ENT/EXIT		R	PARK AND RIDE LOT	ST		Y																					
7.19	7.17	INTRSECTN		R	SUQUAMISH WAY NE	CO	SG	Y																					
		INTRSECTN		L	PVT RD	PV	SG	Y																					
7.33	7.31								1	1						8A	22A	8A		22	2	01		R1	55	R			
7.48	7.46	INTRSECTN		R	LAURA LOOP RD	CO		N																					
7.63	7.61	INTRSECTN		L	SANDY HOOK RD	CO		Y																					
		ENT/EXIT		R	MINI MART	PV		Y																					
7.80	7.78	INTRSECTN		R	CANDY LOOP NE	CO		Y																					
7.93	7.91	ENT/EXIT		L	MINI MART	PV		Y																					
8.00	7.98	MP MARKER		R	8																								
8.67	8.65								1	1						6A	24A	6A		24	2	01		R1	55	R			
8.80	8.78	INTRSECTN		R	TOTTEN RD NE	CO		Y																					
		INTRSECTN		L	LEMOLO SHORE DR	CO		Y																					
9.00	8.98	MP MARKER		R	9																								
9.46	9.44	INTRSECTN		R	SEMINOLE RD	CO		Y																					
9.64	9.62	INTRSECTN		L	DELATE RD	CO		N																					
9.70	9.68								1	1						6A	24A	6A		24	2	01		U1	55	R			
9.71	9.69	INTRSECTN		R	NOLL RD	CO		N																					
10.00	9.98	MP MARKER		R	10																								
10.12	10.10	INTRSECTN		B	JOHNSON WAY	CO		N																					
10.60	10.58	INTRSECTN		R	BAYWATCH CT NE	CO		Y																					
10.61	10.59	WYE CONN		R	BAYWATCH CT NE	CO		Y																					
10.69	10.67	ENTER CITY			POULSBO				1	1						6A	24A	6A		24	2	01	1010	U1	40	R	P		
10.72	10.70	MISC FEATR		R	SGN ENT POULSBO																								
10.96	10.94	INTRSECTN		R	SOL VEI ST	CT		Y																					
11.00	10.98	MP MARKER		R	11																								
11.06	11.04	INTRSECTN		L	NE TOLLEFSON ST	CT		N																					
11.28	11.26	BEG SU LN		C	TWO WAY TURN		12A		1	1						6A	25A	6A	12	37	2	01	1010	U1	40	R	P		

INTERSECTION DETAIL

SRMP	B ARM	TURN LANES L NEAR LGT	WD	R NEAR LGT	WD	L FAR LGT	WD	R FAR LGT	WD	ACCELERATION LANES LEFT LGT	WD	L-CNTR LGT	WD	R-CNTR LGT	WD	RIGHT LGT	WD
7.19	7.17	.03	12	.03	12	.03	12	.03	12								
7.48	7.46					.03	10										
7.63	7.61	.03	12			.02	12										
7.80	7.78					.04	11					.03	11				
7.93	7.91	.04	12											.04	12		
8.80	8.78	.03	12			.03	12										
9.71	9.69			.03	12												
10.60	10.58					.03	12					.03	12				

SR 305 MAINLINE STATE ROUTE - SRSH COUNTY KITSAP DOT DISTRICT 3

SRMP	B ARM	FEATURE	D	LR	DESCRIPTION	BRIDGE/XING/XROAD OW	TC	L	NBR LNS D	I	DECREAS/DIV LFT SHD W/S	RDY W/S	RHT SHD W/S	MEDIAN WD/S	BR	INCRES/UNDI LFT SHD W/S	RDY W/S	RHT SHD W/S	SPC USE LNS WID	TOT RDY WID	MTCE A	SE	CITY NBR	ST FC	LEGAL SPEED D	IB	T R	P K	S T
11.31	11.29								1	1						6A	25A	6A	12	37	2	01	1010	U1	40	R	P	
11.35	11.33	INTRSECTN		L	NE HARRISON ST	CT		N																					
11.38	11.36	END SU LN		C	TWO WAY TURN	12A			1	1						6A	56A	$$C	$$$	56	2	01	1010	U1	40	R	P	
11.43	11.41	INTRSECTN		B	HOSTMARK ST	CT	SG	Y	1	1						6A	37A	6A		37	2	01	1010	U1	40	R	P	
11.48	11.46	BEG SU LN		C	TWO WAY TURN	13A			1	1						8A	24A	8A	13	37	2	01	1010	U1	40	R	P	
11.61	11.59	END SU LN		C	TWO WAY TURN	13A			1	1						8A	37A	8A	$$$	37	2	01	1010	U1	40	R	P	
11.67	11.65	INTRSECTN		B	LINCOLN ST	CT	SG	Y																					
11.70	11.68	BEG SU LN		C	TWO WAY TURN	12A			1	1						8A	25A	8A	12	37	2	01	1010	U1	40	R	P	
11.93	11.91	END SU LN		C	TWO WAY TURN	12A			1	1						8A	37A	8A	$$$	37	2	01	1010	U1	40	R	P	
11.99	11.97	WYE CONN		R	NE LIBERTY RD	CT		Y																					
12.00	11.98	INTRSECTN		B	NE LIBERTY RD	CT	SG	Y																					
12.02	12.00	WYE CONN		R	NE LIBERTY RD	CT		Y																					
12.03	12.01	MP MARKER		R	12				1	1						6A	24A	6A		24	2	01	1010	U1	40	R	P	
12.34	12.32	INTRSECTN		R	LITTLE VALLEY RD	CT	SG	Y	1	1						6A	24A	10A		24	2	01	1010	U1	40	R	P	
12.35	12.33	MISC FEATR		L	SGN ENT POULSBO		SG	Y																					
12.36	12.34	LEAVE CITY			POULSBO				1	1						6A	24A	10A		24	2	01	$$$$	U1	40	R	$	
12.46	12.44								1	1						6A	24A	6A		24	2	01		U1	40	R		
12.72	12.70								1	1						6A	24A	6A		24	2	01		U1	35	R		
12.81	12.79	ENTER CITY			POULSBO				1	1						6A	24A	6A		24	2	01	1010	U1	35	R	P	
12.82	12.80	INTRSECTN		R	SR 307-BOND RD	ST	SG	Y	1	2						8A	72A	8A		72	2	01	1010	U1	35	R	P	
		INTRSECTN		L	BOND RD	CT	SG	Y																					
12.86	12.84								2	2						8A	72A	8A		72	2	01	1010	U1	35	R	P	
12.98	12.96								2	2						8A	48A	8A		48	2	01	1010	U1	35	R	P	
13.00	12.98	MP MARKER		R	13																								
13.30	13.28	LEAVE CITY			POULSBO				2	2						8A	48A	8A		48	2	01	$$$$	U1	35	R	$	
13.31	13.29	INTRSECTN		B	OLD ALIGN SR 3-VIKING WY	CO	SG	Y																					
13.32	13.30								2	2						8A	48A	8A		48	2	01		R1	35	R		
13.34	13.32								2	2						8A	60A	8A		60	2	01		R1	35	R		
13.41	13.39								1	1						8A	32A	8A		32	2	01		R1	35	R		
13.43	13.41	WYE CONN		R	OFF RAMP	ST		Y	1	1						8A	24A	8A		24	2	01		R1	35	R		
		WYE CONN		L	ON RAMP	ST		Y																					

INTERSECTION DETAIL

SRMP	B ARM	TURN LANES L NEAR LGT WD	R NEAR LGT WD	L FAR LGT WD	R FAR LGT WD	ACCELERATION LANES LEFT-- LGT WD	L-CNTR LGT WD	R-CNTR LGT WD	RIGHT- LGT WD
11.43	11.41	.03 12	.02 11	.03 12	.02 11				
11.67	11.65	.03 12	.01 12	.03 12	.02 12				
12.00	11.98	.03 12		.04 12	.04 12				
12.34	12.32			.04 12					
12.82	12.80	.04 12	.02 12	.14 12	.04 12				
13.31	13.29	.06 12		.04 12					
13.43	13.41		.02 12			.02 12			

SR 305 MAINLINE STATE ROUTE - SRSH COUNTY KITSAP DOT DISTRICT 3

SRMP	B	ARM	FEATURE	D	LR	DESCRIPTION	BRIDGE/UXING/XROAD OW	TC	L	NBR LNS D	I	DECREAS/DIV LFT SHD W/S	RDY W/S	RHT SHD W/S	MEDIAN WD/S	BR	INCRES/UNDI LFT SHD W/S	RDY W/S	RHT SHD W/S	SPC USE LNS WID	TOT RDY WID	MTCE A	SE	CITY NBR	ST FC	LEGAL SPEED D	IB	T R	P K	S T
13.45		13.43	ON RAMP		L	SR 3 N BND		ST		Y	1	1						8A	24A	8A		24	2	01		R1		35	R	
			OFF RAMP		R	SR 3 N BND		ST		Y																				
13.47		13.45									1	1	8A	14A		6A	CU	$$$	14A	8A		28	2	01		R1		35	R	
13.51		13.49	UXING	B		SR 3 N BND		ST																						
						BRDG NUM 003/150E																								
13.52		13.50	UXING	B		SR 3 S BND		ST																						
						BRDG NUM 003/150W																								
			END CTLSEC			CONTROL SECTION 1833																								
			END ROUTE																											

SR 307 MAINLINE STATE ROUTE - SRSH COUNTY KITSAP DOT DISTRICT 3

SRMP	B ARM	FEATURE	D	LR	DESCRIPTION	BRIDGE/UXING/XROAD OW	TC	L	NBR LNS D	I	DECREAS/DIV LFT SHD W/S	RDY W/S	RHT SHD W/S	MEDIAN WD/S	BR	INCRES/UNDI LFT SHD W/S	RDY W/S	RHT SHD W/S	SPC USE LNS WID	TOT RDY WID	MTCE A	SE	CITY NBR	ST FC	LEGAL SPEED D	IB	T R	P K	S T
0.00	0.00	BEG ROUTE			MAIN ROUTE				1	1						3A	34A	3A		34	2	01	1010	U1	35	R	P	*
					SR 305 TO SR 104																							
		ENTER CITY			POULSBO																							
		BEG CTLSEC			CONTROL SECTION 1837																							
		BEG ST	I		BOND RD																							
		INTRSECTN		B	SR 305	ST	SG	Y																				
0.07	0.07	INTRSECTN		R	NE BERNT RD	CT		N	1	1						3A	22A	3A		22	2	01	1010	U1	35	R	P	*
0.09	0.09	LEAVE CITY			POULSBO				1	1						3A	22A	3A		22	2	01	$$$$	U1	35	R	$	*
0.40	0.40	INTRSECTN		R	LITTLE VALLEY RD NE	CO		N																				
		INTRSECTN		L	BIG VALLEY RD NE	CO		N																				
0.50	0.50								1	1						3A	22A	3A		22	2	01		U1	55	R		*
1.50	1.50								1	1						6A	22A	8A		22	2	01		U1	55	R		*
1.58	1.58	INTRSECTN		L	FOSS RD NE	CO		N	1	1						7A	22A	7A		22	2	01		U1	55	R		*
		INTRSECTN		R	PUGH RD NE	CO		N																				
1.59	1.59								1	1						7A	22A	7A		22	2	01		R1	55	R		*
1.93	1.93	INTRSECTN		L	FOSS RD NE	CO		N																				
2.00	2.00	MP MARKER		R	2																							
2.43	2.43	INTRSECTN		R	NE GUNDERSON RD	CO		Y																				
2.47	2.47	INTRSECTN		L	STOTTLEMYER RD	CO		N																				
2.80	2.80	INTRSECTN		B	NE ROVA RD	CO		N																				
3.00	3.00	MP MARKER		R	3																							
3.08	3.08	INTRSECTN		B	NE SAWDUST HILL RD	CO		N																				
4.00	4.00	MP MARKER		R	4																							
4.14	4.14	INTRSECTN		L	STOTTLEMYER RD	CO		N																				
4.21	4.21	INTRSECTN		R	NE MINDER RD	CO		N																				
4.53	4.53	INTRSECTN		B	PORT GAMBLE RD NE	CO		N																				
5.00	5.00	MP MARKER		R	5																							
5.11	5.11	INTRSECTN		R	NE MINDER RD	CO		N																				
5.15	5.15								1	1						7A	22A	7A		22	2	01		R1	50	R		*
5.20	5.20								1	1						4A	34A	6A		34	2	01		R1	50	R		*
5.25	5.25	END ST	I		BOND RD																							
		INTRSECTN		L	SR 104	ST	SG	Y																				
		END CTLSEC			CONTROL SECTION 1837																							

INTERSECTION DETAIL

SRMP	B ARM	L NEAR LGT	WD	R NEAR LGT	WD	L FAR LGT	WD	R FAR LGT	WD	LEFT-- LGT	WD	L-CNTR LGT	WD	R-CNTR LGT	WD	RIGHT- LGT	WD
		TURN LANES								ACCELERATION LANES							
0.00	0.00							.05	12								
0.40	0.40	.02	10			.02	10										
2.43	2.43					.03	11										
2.80	2.80	.03	11														
5.25	5.25	.03	12														

SR 307 MAINLINE STATE ROUTE - SRSH COUNTY KITSAP DOT DISTRICT 3

SRMP	B ARM	FEATURE	D LR	DIRECTION TO INVENTORY / LEFT/RIGHT INDICATOR / DESCRIPTION	BRIDGE / UXING-XROAD-OW TC L	NBR LNS D I	DECREAS/DIV LFT SHD W/S	DECREAS/DIV RHT SHD W/S	MEDIAN-WD/S BR	INCRES/UNDI LFT SHD W/S	INCRES/UNDI RHT SHD W/S	SPC USE LNS WID	TOT RDY WID	MTCE A SE	CITY NBR	ST FC	LEGAL SPEED D	LEGAL IB	T R	P K	S T
5.25	5.25	END ROUTE																			

SR 308 MAINLINE STATE ROUTE - SRSH COUNTY KITSAP DOT DISTRICT 3

SRMP	B ARM	FEATURE	D	LR	DESCRIPTION	BRIDGE/UXING/XROAD OW	TC	L	NBR LNS D	I	DECREAS/DIV LFT SHD W/S	RDY W/S	RHT SHD W/S	MEDIAN WD/S	BR	INCRES/UNDI LFT SHD W/S	RDY W/S	RHT SHD W/S	SPC USE LNS WID	TOT RDY WID	MTCE A	SE	CITY NBR	ST FC	LEGAL SPEED D	IB	T R	P K	S T
0.00	0.00	BEG ROUTE			MAIN ROUTE				2	2						10A	62A	10A		62	2	01		U3		50	R		
					SR 3 TO NAVAL RES BDRY																								
		BEG CTLSEC			CONTROL SECTION 1810																								
		UXING	B		SR 3 SB	ST																							
					BRDG NUM 003/140W																								
0.01	0.01	UXING	B		N-W RAMP	ST																							
					BRDG NUM 003/140N-W																								
0.02	0.02	UXING	B		SR 3 NB	ST																							
					BRDG NUM 003/140E																								
0.09	0.09	ON RAMP		R	SR 3	ST		Y																					
		OFF RAMP		L	SR 3	ST		Y																					
0.17	0.17								1	1						10A	24A	10A		24	2	01		U3		50	R		
0.45	0.45	INTRSECTN	B		VINCENT RD	CO		N																					
1.00	1.00	MP MARKER	R		1																								
1.01	1.01	INTRSECTN	L		COX AVE	CO		N																					
1.24	1.24	INTRSECTN	L		VIKING WAY	CO	SG	Y	1	1						6A	22A	6A		22	2	01		U3		40	R		
		INTRSECTN	R		SILVERDALE WAY	CO	SG	Y																					
1.28	1.28	EXIT TO	R		BUSINESS	PV		N																					
1.29	1.29	ENT/EXIT	R		BUSINESS	PV		N																					
1.53	1.53	INTRSECTN	L		SCANDIA RD	CO	SG	Y	1	1						1A	22A	1A		22	2	01		U3		40	R		
		INTRSECTN	R		CENTRAL VALLEY RD	CO	SG	Y																					
1.74	1.74								1	1						1A	22A	1A		22	2	01		U3		50	R		
2.00	2.00	MP MARKER	R		2																								
2.26	2.26	INTRSECTN	L		VIRGINIA LOOP RD	CO		N																					
2.84	2.84	INTRSECTN	R		HAWK AVE NE	CO		Y																					
2.87	2.87	INTRSECTN	R		NE TAGHOLM RD	CO		N																					
3.00	3.00	INTRSECTN	R		BROWNSVILLE HWY NE	CO		N																					
3.01	3.01	WYE CONN	R		BROWNSVILLE HWY NE	CO		N	1	1						8A	22A	8A		22	2	01		U3		35	R		
3.04	3.04								1	1						6A	24A	6A		24	2	01		U3		35	R		
3.06	3.06	BEG BRIDGE	B		DOGFISH BAY	ST			1	1						$$W	36A	$$W		36	2	01		U3		35	R		
					BRDG NUM 308/051																								
3.08	3.08	END BRIDGE	B		DOGFISH BAY				1	1						6A	22A	6A		22	2	01		U3		35	R		

INTERSECTION DETAIL

SRMP	B ARM	TURN LANES L NEAR LGT	WD	R NEAR LGT	WD	L FAR LGT	WD	R FAR LGT	WD	ACCELERATION LANES LEFT-- LGT	WD	L-CNTR LGT	WD	R-CNTR LGT	WD	RIGHT- LGT	WD
0.09	0.09	.05	14														
0.45	0.45	.03	14			.03	14										
1.01	1.01	.03	14														
1.24	1.24	.03	14			.03	14	.03	12								
1.28	1.28			.02	12												
1.53	1.53	.03	12	.03	12												

SR 308 MAINLINE STATE ROUTE - SRSH COUNTY KITSAP DOT DISTRICT 3

SRMP	B ARM	FEATURE	D	LR	DESCRIPTION	BRIDGE/UXING/XROAD OW	TC	L	NBR LNS D	I	DECREAS/DIV LFT SHD W/S	RDY W/S	RHT SHD W/S	MEDIAN WD/S	BR	INCRES/UNDI LFT SHD W/S	RDY W/S	RHT SHD W/S	SPC USE LNS WID	TOT RDY WID	MTCE A	SE	CITY NBR	ST FC	LEGAL SPEED D	IB	T R	P K	S T
3.10	3.10								1	1						6A	22A	6A		22	2	01		U3	35	R			
3.18	3.18	INTRSECTN	R		NAVAL UNDERSEA MUSEUM	MY	SG	Y																					
3.27	3.27	INTRSECTN	L		NE HARVARD AVE	CO		Y																					
3.35	3.35	INTRSECTN	L		POULSBO AVE	CO		Y																					
3.36	3.36	INTRSECTN	B		WASHINGTON AVE	CO		Y	1	1						10A	22A	2A		22	2	01		U3	35	R			
3.42	3.42	MISC FEATR	R		NAVAL RESERVATION BNDRY																								
		END CTLSEC			CONTROL SECTION 1810																								
		END ROUTE																											

INTERSECTION DETAIL

SRMP	B ARM	TURN LANES L NEAR LGT WD	R NEAR LGT WD	L FAR LGT WD	R FAR LGT WD	ACCELERATION LANES LEFT-- LGT WD	L-CNTR LGT WD	R-CNTR LGT WD	RIGHT- LGT WD
3.18	3.18			.02 11			.02 11		

SR 310 MAINLINE STATE ROUTE - SRSH COUNTY KITSAP DOT DISTRICT 3

SRMP	B ARM	FEATURE	D	LR	DESCRIPTION	BRIDGE/UXING/XROAD OW	TC	L	NBR LNS D	I	DECREAS/DIV LFT SHD W/S	RDY W/S	RHT SHD W/S	MEDIAN WD/S	BR	INCRES/UNDI LFT SHD W/S	RDY W/S	RHT SHD W/S	SPC USE LNS WID	TOT RDY WID	MTCE A	SE	CITY NBR	ST FC	LEGAL SPEED D	IB	T R	P K	S T
0.00	0.00	BEG ROUTE			MAIN ROUTE				2	2						C	78A		C	78	2	01	0115	U1	35	R	P	*
					SR 3 TO SR 304																								
		ENTER CITY			BREMERTON																								
		BEG CTLSEC			CONTROL SECTION 1811																								
		BEG ST	I		KITSAP WAY																								
		UXING	B		SR 3 SB	ST																							
					BRDG NUM 003/118W																								
0.01	0.01	UXING	B		SR 3 NB	ST																							
					BRDG NUM 003/118E																								
0.04	0.04	OFF RAMP		L	SR 3 NB	ST	SG	Y																					
		ON RAMP		R	SR 3 NB	ST	SG	Y																					
0.05	0.05	WYE CONN		L	OFF RAMP	ST		Y																					
		WYE CONN		R	ON RAMP	ST		Y																					
0.10	0.10	WYE CONN		R	ARSENAL WAY	CT		Y																					
0.11	0.11	INTRSECTN		L	SHOREWOOD DR	CT	SG	Y	2	2						C	76A		C	76	2	01	0115	U1	35	R	P	*
		INTRSECTN		R	ARSENAL WAY	CT	SG	Y																					
0.12	0.12	WYE CONN		L	SHOREWOOD DR	CT		Y																					
0.17	0.17	BEG SU LN		C	TWO WAY TURN			14A	3	2						C	62A		C	14	76	2	01	0115	U1	35	R	P	*
0.28	0.28	INTRSECTN		L	WESLON PL	CT		Y	2	2						C	62A		C	14	76	2	01	0115	U1	35	R	P	*
0.30	0.30	END SU LN		C	TWO WAY TURN			14A	2	2	C	36A		C	14S	C	26A		C	$$$	62	2	01	0115	U1	35	R	P	*
0.32	0.32	BEG SU LN		C	TWO WAY TURN			14A	2	2	$	$$$		$	$$$$	C	62A		C	14	76	2	01	0115	U1	35	R	P	*
0.41	0.41	END SU LN		C	TWO WAY TURN			14A	2	2	C	36A		C	14S	C	26A		C	$$$	62	2	01	0115	U1	35	R	P	*
0.43	0.43	BEG SU LN		C	TWO WAY TURN			14A	2	2	$	$$$		$	$$$$	C	62A		C	14	76	2	01	0115	U1	35	R	P	*
0.46	0.46	INTRSECTN		L	LOWER OYSTER BAY AVE	CT		Y																					
0.54	0.54	END SU LN		C	TWO WAY TURN			14A	3	3						C	82A		C	$$$	82	2	01	0115	U1	35	R	P	*
		INTRSECTN		R	OYSTER BAY AVE	CT	SG	Y																					
0.60	0.60	BEG SU LN		C	TWO WAY TURN			14A	3	3						C	68A		C	14	82	2	01	0115	U1	35	R	P	*
0.63	0.63	INTRSECTN		L	FORREST AVE	CT		Y																					
0.65	0.65	ENT/EXIT		R	SHOPPING CENTER	PV		Y																					
0.66	0.66	MISC FEATR		B	PED XING		PC	Y																					
0.68	0.68	INTRSECTN		R	SHOPPING CENTER	PV		Y																					
0.71	0.71	INTRSECTN		R	PERSHING AVE	CT		Y																					

INTERSECTION DETAIL

SRMP	B ARM	L NEAR LGT WD	R NEAR LGT WD	L FAR LGT WD	R FAR LGT WD	LEFT-- LGT WD	L-CNTR LGT WD	R-CNTR LGT WD	RIGHT- LGT WD
		TURN LANES				ACCELERATION LANES			
0.04	0.04	.03 12							
0.05	0.05				.06 12				
0.11	0.11	.04 12		.03 12					
0.12	0.12				.05 12				
0.28	0.28				.02 12				
0.54	0.54		.03 12	.03 14					

SR 310 MAINLINE STATE ROUTE - SRSH COUNTY KITSAP DOT DISTRICT 3

SRMP	B ARM	FEATURE	D	LR	DESCRIPTION	BRIDGE/UXING/XROAD OW	TC	L	NBR LNS D	I	DECREAS/DIV LFT SHD W/S	RDY W/S	RHT SHD W/S	MEDIAN WD/S	BR	INCRES/UNDI LFT SHD W/S	RDY W/S	RHT SHD W/S	SPC USE LNS	WID	TOT RDY WID	MTCE A	SE	CITY NBR	ST FC	LEGAL SPEED D	IB	T R	P K	S T
0.74	0.74	END SU LN		C	TWO WAY TURN	14A			2	2							C	82A	C	$$$	82	2	01	0115	U1	35	R	P	*
0.78	0.78	WYE CONN		R	NATIONAL AVE		CT			Y																			
0.80	0.80	BEG SU LN		R	BICYCLE	06A			2	2							C	62A	C	6	68	2	01	0115	U1	35	R	P	*
		INTRSECTN		R	NATIONAL AVE		CT	SG		Y																			
		ENT/EXIT		L	BUSINESS		PV	SG		Y																			
0.85	0.85	BEG SU LN		C	TWO WAY TURN	12A			2	2							C	50A	C	18	68	2	01	0115	U1	35	R	P	*
0.88	0.88								3	2							C	58A	C	18	76	2	01	0115	U1	35	R	P	*
0.93	0.93	END SU LN		R	BICYCLE	06A			3	3							C	70A	C	12	82	2	01	0115	U1	35	R	P	*
0.99	0.99	END SU LN		C	TWO WAY TURN	12A			2	3							C	70A	C	$$$	70	2	01	0115	U1	35	R	P	*
1.04	1.04	INTRSECTN		R	ADELE AVE		CT	SG	3	3							C	70A	C		70	2	01	0115	U1	35	R	P	*
		INTRSECTN		L	MARINE DR		CT	SG		Y																			
1.08	1.08	BEG SU LN		C	TWO WAY TURN	14A			3	3							C	70A	C	14	84	2	01	0115	U1	35	R	P	*
1.13	1.13	INTRSECTN		L	MORGAN NW RD		CT			Y																			
1.14	1.14	MP MARKER		R	1																								
1.27	1.27	INTRSECTN		R	WILBERT AVE		CT			Y																			
1.28	1.28	INTRSECTN		L	CORBET DR		CT		2	Y	2						C	54A	C	14	68	2	01	0115	U1	35	R	P	*
1.29	1.29	INTRSECTN		L	13TH ST		CT			Y																			
1.35	1.35	END SU LN		C	TWO WAY TURN	14A			2	2							C	54A	C	$$$	54	2	01	0115	U1	35	R	P	*
1.36	1.36								2	2						6A	62A	6A			62	2	01	0115	U1	35	R	P	*
1.39	1.39								2	2						$$C	68A	$$C			68	2	01	0115	U1	35	R	P	*
1.41	1.41	INTRSECTN		R	11TH ST		CT			Y																			
1.44	1.44	INTRSECTN		L	11TH ST		CT	SG		Y																			
1.56	1.56	INTRSECTN		R	N CAMBRIAN AVE		CT		2	Y	2						C	68A	C		68	2	01	0115	U1	25	R	P	*
1.66	1.66	INTRSECTN		B	WYCOFF AVE		CT	SG		Y																			
1.68	1.68	END ST	I		KITSAP WAY																								
		BEG ST	I		6TH ST																								
		INTRSECTN		R	6TH ST		CT			Y																			
1.71	1.71	END ST	I		6TH ST				1	1							C	44P	C		44	2	01	0115	U1	25	L	P	*
		BEG ST	I		CALLOW AVE																								
		INTRSECTN		L	CALLOW AVE		CT	SG		Y																			
		INTRSECTN		L	6TH ST		CT	SG		Y																			

INTERSECTION DETAIL

SRMP	B ARM	TURN LANES L NEAR LGT WD	TURN LANES R NEAR LGT WD	TURN LANES L FAR LGT WD	TURN LANES R FAR LGT WD	ACCELERATION LANES LEFT-- LGT WD	ACCELERATION LANES L-CNTR LGT WD	ACCELERATION LANES R-CNTR LGT WD	ACCELERATION LANES RIGHT- LGT WD
0.78	0.78		.04 12						
0.80	0.80	.03 12		.02 12					
1.04	1.04	.04 12		.03 14					
1.44	1.44	.06 22							
1.56	1.56			.03 12			.02 12		
1.66	1.66	.04 12	.03 12	.01 12					
1.71	1.71	.02 12							

SR 310 MAINLINE STATE ROUTE - SRSH COUNTY KITSAP DOT DISTRICT 3

SRMP	B	ARM	FEATURE	D	LR	DESCRIPTION	BRIDGE/UXING/XROAD OW	TC	L	NBR LNS D	I	DECREAS/DIV LFT SHD W/S	RDY W/S	RHT SHD W/S	MEDIAN WD/S	BR	INCRES/UNDI LFT SHD W/S	RDY W/S	RHT SHD W/S	SPC USE LNS WID	TOT RDY WID	MTCE A	SE	CITY NBR	ST FC	LEGAL SPEED D	IB	T R	P K	S T
1.73		1.73								1	1								C	44P		C		44	2	01	0115	U1	25	L	B	*
1.77		1.77	MISC FEATR		B	PED XING																								
1.81		1.81								1	1								C	44P		C		44	2	01	0115	U1	25	L	L	*
1.84		1.84	END ST	I		CALLOW AVE																								
			INTRSECTN		R	BURWELL ST	CT	SG	Y																					
			INTRSECTN		L	SR 304-BURWELL ST	ST	SG	Y																					
			END CTLSEC			CONTROL SECTION 1811																								
			END ROUTE																											

SR 395 MAINLINE U.S. ROUTE - USSH COUNTY BENTON DOT DISTRICT 5

SRMP	B ARM	FEATURE	D	LR	DESCRIPTION	BRIDGE/UXING/XROAD OW	TC	L	NBR LNS D	I	DECREAS/DIV LFT SHD W/S	RDY W/S	RHT SHD W/S	MEDIAN WD/S	BR	INCRES/UNDI LFT SHD W/S	RDY W/S	RHT SHD W/S	SPC USE LNS WID	TOT RDY WID	MTCE A	SE	CITY NBR	ST FC	LEGAL SPEED D	IB	T R	P K	S T
0.00	0.00	BEG ROUTE			MAIN ROUTE																								
					OREGON ST LINE TO CANADA																								
		BEG COINCI			SR 082 MP132.60																								
13.05B	13.05	BEG EQ			BEGIN BACK																								
13.05	19.81	EQUATION			019.81B=013.05				2	1		W	34P	16P	JE	22P		W		56	3	01		R1	55	R		
		BEG CTLSEC			CONTROL SECTION 0332																								
		BEG BRIDGE B			SR 82		ST																						
					BRDG NUM 395/005																								
		END COINCI			SR 082 MP112.79																								
13.10	19.86	END BRIDGE B			SR 82				2	1	10A	24A		16A	JE	14A	10A			38	3	01		R1	55	R		
13.18	19.94								2	1	10A	24A		16A	JE	14A	10A			38	3	01		U1	55	R		
13.22	19.98	MISC FEATR	R		GORE (SR 82 R111311)																								
13.31	20.07	MISC FEATR	L		GORE (SR 82 S111227)																								
13.40	20.16	ON RAMP	R		SR 82		ST	Y	2	2	10A	24A		16A	JE	24A	10A			48	3	01		U1	55	R		
13.42	20.18	OFF RAMP	L		SR 82		ST	Y																					
13.50	20.26	ENTER CITY			KENNEWICK				2	2	10A	24A		16A	JE	24A	10A			48	3	01	0610	U1	55	R	P	
13.66	20.42								2	2	10A	24A		16A	UP	24A	10A			48	3	01	0610	U1	55	R	P	
13.78	20.54	INTRSECTN	B		CHRISTENSEN RD		CT	Y																					
		INTRSECTN	C		MEDIAN XROAD		ST	Y																					
13.89	20.65								2	2	10A	24A		16A	JE	24A	10A			48	3	01	0610	U1	55	R	P	
14.02	20.78	MP MARKER	B		14																								
14.20	20.96								2	2	10A	24A		16A	UP	24A	10A			48	3	01	0610	U1	55	R	P	
14.22	20.98	INTRSECTN	R		W 36TH AVE		CT	Y																					
		INTRSECTN	C		MEDIAN XROAD		ST	Y																					
14.37	21.13								2	2	10A	24A		16A	JE	24A	10A			48	3	01	0610	U1	55	R	P	
14.75	21.51								2	2	10A	24A		16A	UP	24A	10A			48	3	01	0610	U1	55	R	P	
14.88	21.64	WYE CONN	B		W 27TH AVE		CT	Y																					
14.90	21.66	INTRSECTN	B		W 27TH AVE		CT SG	Y																					
		INTRSECTN	C		MEDIAN XROAD		ST SG	Y																					
14.92	21.68	WYE CONN	B		W 27TH AVE		CT	Y																					
15.02	21.78	MP MARKER	B		15																								
15.06	21.82								2	2	10A	24A		16A	JE	24A	10A			48	3	01	0610	U1	55	R	P	
15.40	22.16								2	2	10A	24A		16A	JE	24A	10A			48	3	01	0610	U1	50	R	P	

INTERSECTION DETAIL

SRMP	B ARM	TURN LANES L NEAR LGT WD	R NEAR LGT WD	L FAR LGT WD	R FAR LGT WD	ACCELERATION LANES LEFT-- LGT WD	L-CNTR LGT WD	R-CNTR LGT WD	RIGHT- LGT WD
13.78	20.54	.04 14		.05 14					
14.22	20.98			.06 14					
14.88	21.64		.11 12						
14.90	21.66	.09 16		.10 16					
14.92	21.68				.11 12				

SR 395 MAINLINE U.S. ROUTE - USSH COUNTY BENTON DOT DISTRICT 5

SRMP	B	ARM	FEATURE	D	LR	DESCRIPTION	BRIDGE/UXING/XROAD OW	TC	L	NBR LNS D	I	DECREAS/DIV LFT SHD W/S	RDY W/S	RHT SHD W/S	MEDIAN WD/S	BR	INCRES/UNDI LFT SHD W/S	RDY W/S	RHT SHD W/S	SPC USE LNS WID	TOT RDY WID	MTCE A	SE	CITY NBR	ST FC	LEGAL SPEED D	IB	T R	P K	S T
15.41		22.17								2	2	10A	24A		16A	UP		24A	10A		48	3	01	0610	U1		50	R	P	
15.56		22.32	INTRSECTN	B		W 19TH AVE	CT	SG	Y																					
			INTRSECTN	C		MEDIAN XROAD	ST	SG	Y																					
15.70		22.46								2	2	10A	24A		16A	JE		24A	10A		48	3	01	0610	U1		50	R	P	
16.02		22.78	MP MARKER	B		16																								
16.04		22.80								2	2	10A	24A		16A	UP		24A	10A		48	3	01	0610	U1		50	R	P	
16.05		22.81								2	2	10A	24A		16A	UP		24A	10A		48	3	01	0610	U1		35	R	P	
16.17		22.93	INTRSECTN	B		W 10TH AVE	CT	SG	Y	2	2	$$C	26A		16A	UP		26A	$$C		52	3	01	0610	U1		35	R	P	
			INTRSECTN	C		MEDIAN XROAD	ST	SG	Y																					
16.18		22.94								2	2		C	26A	16A	CU		26A	C		52	3	01	0610	U1		35	R	P	
16.42		23.18	INTRSECTN	B		W 7TH AVE	CT	SG	Y																					
			INTRSECTN	C		MEDIAN XROAD	ST	SG	Y																					
16.50		23.26								2	2		C	26A	16A	JE		26A	C		52	3	01	0610	U1		35	R	P	
16.68		23.44	BEG BRIDGE	B		W 4TH AVE	ST			2	2		C	26P	16P	JE		26P	C		52	3	01	0610	U1		35	R	P	
						BRDG NUM 395/011																								
16.70		23.46	END BRIDGE	B		W 4TH AVE				2	2		C	26A	16A	JE		26A	C		52	3	01	0610	U1		35	R	P	
16.75		23.51								2	2		C	26A	16A	CU		26A	C		52	3	01	0610	U1		35	R	P	
16.80		23.56	INTRSECTN	L		W 2ND AVE	CT		Y																					
16.87		23.63								2	2		C	26P	16P	CU		26P	C		52	3	01	0610	U1		35	R	P	
16.92		23.68	INTRSECTN	B		W KENNEWICK AVE	CT	SG	Y																					
			INTRSECTN	C		MEDIAN XROAD	ST	SG	Y																					
16.95		23.71								2	2		C	26A	16A	CU		26A	C		52	3	01	0610	U1		35	R	P	
17.00		23.76	MP MARKER	B		17																								
17.07		23.83								2	2		C	26P	16P	CU		26P	C		52	3	01	0610	U1		35	R	P	
17.09		23.85	WYE CONN	R		VISTA WAY	CT		Y																					
17.11		23.87	INTRSECTN	C		MEDIAN XROAD	ST	SG	Y	2	2		C	38P	16P	CU		26P	C		64	3	01	0610	U1		35	R	P	
			INTRSECTN	R		VISTA WAY	CT	SG	Y																					
			INTRSECTN	L		W CLEARWATER AVE	CT	SG	Y																					
17.16		23.92								2	2		C	38A	16A	CU		26A	C		64	3	01	0610	U1		35	R	P	
17.24		24.00	INTRSECTN	L		N ELY ST	CT		Y	2	2		C	26A	16A	JE		26A	C		52	3	01	0610	U1		45	R	P	
			INTRSECTN	R		DENNIS ST	CT		Y																					
17.55		24.31								2	2		C	26P	16P	UP		26P	C		52	3	01	0610	U1		45	R	P	
17.59		24.35	INTRSECTN	B		YELM ST	CT	SG	Y																					

INTERSECTION DETAIL

SRMP	B	ARM	L NEAR LGT	L NEAR WD	R NEAR LGT	R NEAR WD	L FAR LGT	L FAR WD	R FAR LGT	R FAR WD	LEFT LGT	LEFT WD	L-CNTR LGT	L-CNTR WD	R-CNTR LGT	R-CNTR WD	RIGHT LGT	RIGHT WD
			TURN LANES								ACCELERATION LANES							
15.56		22.32	.06	16			.06	16	.11	12								
16.17		22.93	.06	16	.02	14	.05	16	.02	14								
16.42		23.18	.03	16			.05	16										
16.80		23.56	.03	14														
16.92		23.68	.06	16	.03	12	.05	16										
17.11		23.87	.05	16			.10	16	.13	12								

SR 395 MAINLINE U.S. ROUTE - USSH COUNTY BENTON DOT DISTRICT 5

SRMP	B ARM	FEATURE	D	LR	DESCRIPTION	BRIDGE/UXING/XROAD OW	TC	L	NBR LNS D	I	DECREAS/DIV LFT SHD W/S	RDY W/S	RHT SHD W/S	MEDIAN WD/S	BR	INCRES/UNDI LFT SHD W/S	RDY W/S	RHT SHD W/S	SPC USE LNS WID	TOT RDY WID	MTCE A	SE	CITY NBR	ST FC	LEGAL SPEED D	IB	T R	P K	S T
17.59	24.35	INTRSECTN	C		MEDIAN XROAD	ST	SG	Y	2	2	C	26P		16P	UP		26P	C		52	3	01	0610	U1	45		R	P
17.60	24.36	WYE CONN	R		YELM ST	CT		Y																					
17.64	24.40								2	2	C	26A		16A	UP		26A	C		52	3	01	0610	U1	45		R	P
17.72	24.48								2	2	C	26A		16A	JE		32A	C		58	3	01	0610	U1	45		R	P
17.89	24.65	BEG BRIDGE	I		CANAL DR	ST			2	2	W	49P	W	6O	$$	W	32P	W		81	3	01	0610	U1	45		R	P
					BRDG NUM 395/012E																								
		BEG BRIDGE	D		CANAL DR	ST																							
					BRDG NUM 395/012W																								
17.91	24.67	END BRIDGE	I		CANAL DR				3	2	9A	38A	$	16A	JE	$	24A	4A		62	3	01	0610	U1	45		R	P
		END BRIDGE	D		CANAL DR																								
17.94	24.70	BEG BRIDGE	I		BN&UP RR	ST			3	2	$$W	55P	W	6O	$$	W	32P	$$W		87	3	01	0610	U1	45		R	P
					BRDG NUM 395/014E																								
		RR XING	B		NUM 104570C STRUCTURE																								
		RR XING	B		NUM 808967J STRUCTURE																								
		BEG BRIDGE	D		BN&UP RR	ST																							
					BRDG NUM 395/014W																								
18.00	24.76	MP MARKER	B		18				2	2	W	55P	W	6O		W	32P	W		87	3	01	0610	U1	45		R	P
		ON RAMP	L		SR 240	ST		Y																					
18.07	24.83	END BRIDGE	I		BN&UP RR				2	2	9A	24A	$	9A	JE	$	24A	4A		48	3	01	0610	U1	45		R	$
		END BRIDGE	D		BN&UP RR																								
18.08	24.84	OFF RAMP	R		COLUMBIA DR	ST		Y																					
		MISC FEATR	L		GORE (S101800)																								
18.13	24.89								2	2	9A	24A		9A	JE		24A	8A		48	3	01	0610	U1	45		R	
18.17	24.93	MISC FEATR	L		GORE (R501825)																								
		MISC FEATR	R		GORE (P101808)																								
18.25	25.01	OFF RAMP	R		SR 240	ST		Y	2	1	$$W	36P		9P	JE		14A	$$W		50	3	01	0610	U1	45		R	
		OFF RAMP	L		SR 240-COLUMBIA DR	ST		Y																					
		BEG BRIDGE	B		SR 240	ST																							
					BRDG NUM 395/016																								
18.27	25.03	END BRIDGE	B		SR 240				2	1	8A	26A		9A	JE		24A	8A		50	3	01	0610	U1	45		R	
18.30	25.06	ON RAMP	L		COLUMBIA DR	ST		Y	1	1	6A	14A	3A	9A	JE	4A	14A	10A		28	3	01	0610	U1	45		R	
18.32	25.08	MISC FEATR	R		GORE (P501825)				1	1	6A	14A	3A	30S	DE	4A	14A	10A		28	3	01	0610	U1	45		R	
		MISC FEATR	L		GORE (S501830)																								
18.37	25.13	BEG BRIDGE	D		S-W RAMP	ST			1	1	$$C	15P	$$C	150O	$$	4A	14A	10A		29	3	01	0610	U1	45		R	
					BRDG NUM 395/038S-S																								
18.41	25.17	END BRIDGE	D		S-W RAMP				1	1	9A	14A	6A	150O		4A	14A	10A		28	3	01	0610	U1	45		R	

INTERSECTION DETAIL

SRMP	B ARM	TURN LANES L NEAR LGT	WD	R NEAR LGT	WD	L FAR LGT	WD	R FAR LGT	WD	ACCELERATION LANES LEFT LGT	WD	L-CNTR LGT	WD	R-CNTR LGT	WD	RIGHT LGT	WD
17.59	24.35	.03	16			.09	16	.04	12								
17.60	24.36															.12	12

SR 395 MAINLINE U.S. ROUTE - USSH COUNTY BENTON DOT DISTRICT 5

SRMP	B	ARM	FEATURE	D	LR	DESCRIPTION	BRIDGE/UXING/XROAD OW	TC	L	NBR LNS D	I	DECREAS/DIV LFT SHD W/S	RDY W/S	RHT SHD W/S	MEDIAN WD/S	BR	INCRES/UNDI LFT SHD W/S	RDY W/S	RHT SHD W/S	SPC USE LNS WID	TOT RDY WID	MTCE A	SE	CITY NBR	ST FC	LEGAL SPEED D	IB	T R	P K	S T
18.44		25.20								1	1	9A	14A	6A	150	O	4A	14A	10A		28	3	01	0610	U1	45	R		
18.46		25.22	MISC FEATR		RC	GORE (Q201858)																							
18.47		25.23	MISC FEATR		R	GORE (Q101858)																							
18.52		25.28	MISC FEATR		LC	GORE (R101854)																							
18.54		25.30	OFF RAMP		LC	SR 240	ST		Y	2	1	8A	24A	$$$	9A	JE	$$$	12A	8A		36	3	01	0610	U1	55	R		
18.58		25.34	TRAF RCDR	B		R087 0				2	2	8A	24A		9A	JE		24A	8A		48	3	01	0610	U1	55	R		
			ON RAMP		R	COLUMBIA DR	ST		Y																				
			ON RAMP		RC	SR 240	ST		Y																				
18.59		25.35	BEG BRIDGE	B		COLUMBIA RIVER	ST			2	2	$$W	26P		4P	JE		26P	$$W		52	3	01	0610	U1	55	R		
						BRDG NUM 395/040																							
18.93		25.69	LEAVE CITY			KENNEWICK				2	2	W	26P	C	4P	JE		26P	W		52	3	01	0960	U1	55	L	P	
			END CTLSEC			CONTROL SECTION 0332																							
			LEAVE CO			BENTON																							

SR 395 MAINLINE U.S. ROUTE - USSH COUNTY FRANKLIN DOT DISTRICT 5

SRMP	B	ARM	FEATURE	D	LR	DESCRIPTION	BRIDGE/UXING/XROAD OW	TC	L	NBR LNS D	I	DECREAS/DIV LFT SHD W/S	RDY W/S	RHT SHD W/S	MEDIAN WD/S	BR	INCRES/UNDI LFT SHD W/S	RDY W/S	RHT SHD W/S	SPC USE LNS WID	TOT RDY WID	MTCE A	SE	CITY NBR	ST FC	LEGAL SPEED D	IB	T R	P K	S T
18.93		25.69	ENTER CO			FRANKLIN				2	2	W	26P	C	4P	JE		26P	W		52	3	01	0960	U1		55	L	P
			ENTER CITY			PASCO																								
			BEG CTLSEC			CONTROL SECTION 1104																								
19.01		25.77	MP MARKER	B		19																								
19.07		25.83	END BRIDGE	B		COLUMBIA RIVER				2	2	10A	24A	4A	4A	JE	4A	24A	10A		48	3	01	0960	U1		55	L	P
19.11		25.87	OFF RAMP		RC	LEWIS ST	ST		Y																					
19.15		25.91	ON RAMP		LC	LEWIS ST	ST		Y																					
19.18		25.94								2	2	10A	24A	4A	38S	DE	4A	24A	10A		48	3	01	0960	U1		55	L	P
19.19		25.95	MISC FEATR		RC	GORE (P101911)																								
19.20		25.96								2	2	10A	24A	4A	150S	DE	4A	24A	10A		48	3	01	0960	U1		55	L	P
19.26		26.02	MISC FEATR		LC	GORE (S101908)																								
19.33		26.09	BEG BRIDGE	I		LEWIS ST	ST			2	2	10A	24A	4A	250O	$$	$$C	26A	$$C		50	3	01	0960	U1		55	L	P
						BRDG NUM 395/101N-E																								
19.36		26.12								2	2	10A	24A	4A	250S	DE	C	26A	C		50	3	01	0960	U1		55	L	P
19.37		26.13	END BRIDGE	I		LEWIS ST				2	2	10A	24A	4A	250S	DE	4A	24A	10A		48	3	01	0960	U1		55	L	P
19.44		26.20	OFF RAMP		R	SYLVESTER ST	ST		Y																					
19.50		26.26	MISC FEATR		R	GORE (P501944)				2	2	10A	24A	4A	37S	DE	4A	24A	10A		48	3	01	0960	U1		55	L	P
19.51		26.27	UXING	B		SYLVESTER ST	ST			2	2	10A	24A	4A	23S	DE	4A	24A	10A		48	3	01	0960	U1		55	L	P
						BRDG NUM 395/102																								
19.56		26.32								2	2	10A	24A	$$$	15A	GR	$$$	24A	10A		48	3	01	0960	U1		55	L	P
19.80		26.56	ON RAMP		L	COURT ST	ST		Y																					
19.84		26.60	OFF RAMP		R	COURT ST	ST		Y																					
19.91		26.67	MISC FEATR		L	GORE (S101980)																								
			MISC FEATR		R	GORE (P101984)																								
19.92		26.68	ON RAMP		L	COURT ST	ST		Y																					
20.00		26.76	MP MARKER		B	20																								
20.04		26.80	UXING	B		COURT ST	ST																							
						BRDG NUM 395/103																								
20.07		26.83	MISC FEATR		L	GORE (S501992)																								
20.14		26.90	MISC FEATR		R	GORE (Q102019)				2	2	10A	24A		15A	JE		24A	10A		48	3	01	0960	U1		55	L	P
20.17		26.93								2	2	10A	24A		15A	JE		24A	10A		48	3	01	0960	U1		55	L	$
20.19		26.95	BEG SU LN		R	AUXILIARY		14A		2	2	10A	24A		15A	JE		24A	10A	14	62	3	01	0960	U1		55	L	
			ON RAMP		R	COURT ST	ST		Y																					
20.20		26.96	MISC FEATR		L	GORE (R102031)																								
20.28		27.04	END SU LN		R	AUXILIARY		14A		2	2	10A	24A		15A	JE		24A	10A	$$$	48	3	01	0960	U1		55	L	
			OFF RAMP		R	SR 182 EB	ST		Y																					
20.31		27.07	OFF RAMP		L	COURT ST	ST		Y																					
20.39		27.15	ON RAMP		L	SR 182 EB	ST		Y	1	2	10A	12A		15A	JE		24A	10A		36	3	01	0960	U1		55	L	
20.40		27.16	MISC FEATR		R	GORE (SR 182 Q101240)																								
20.43		27.19								1	2	10A	12A		15S	JE		24A	10A		36	3	01	0960	U1		55	L	
20.44		27.20	MISC FEATR		L	GORE (SR 182 P101204)				1	2	10A	12A		20S	JE		24A	10A		36	3	01	0960	U1		55	L	
20.47		27.23								1	2	10A	12A	4A	36S	DE	4A	24A	10A		36	3	01	0960	U1		55	L	
20.54		27.30	BEG BRIDGE	I		SR 182	ST			1	2	$$W	26P	$$W	54O	$$	$$W	38P	$$W		64	3	01	0960	U1		55	L	

SR 395 MAINLINE U.S. ROUTE - USSH COUNTY FRANKLIN DOT DISTRICT 5

SRMP	B	ARM	FEATURE	D	LR	DESCRIPTION	BRIDGE/UXING/XROAD OW	TC	L	NBR LNS D	I	DECREAS/DIV LFT SHD W/S	RDY W/S	RHT SHD W/S	MEDIAN WD/S	BR	INCRES/UNDI LFT SHD W/S	RDY W/S	RHT SHD W/S	SPC USE LNS WID	TOT RDY WID	MTCE A	SE	CITY NBR	ST FC	LEGAL SPEED D	IB	T R	P K	S T
20.54		27.30				BRDG NUM 182/020N-W				1	2	W 26P		W 54O			W 38P		W		64	3	01	0960	U1	55		L		
			BEG BRIDGE D			SR 182	ST																							
						BRDG NUM 182/020W-S																								
20.59		27.35	END BRIDGE I			SR 182				$	$	$ $$$		$ $$$$			$ $$$		$		$$$	$	$$	$$$$	$$	$$	$		
			END BRIDGE D			SR 182																								
			LEAVE CITY			PASCO																								
			BEG COINCI			SR 182 MP012.24																								
			END CTLSEC			CONTROL SECTION 1104																								
22.72		29.48	ENTER CITY			PASCO				2	2						W 68P		W	28	96	3	01	0960	U1	45		L	P	
			BEG CTLSEC			CONTROL SECTION 1101																								
			BEG SU LN	R		AUXILIARY 14P																								
			BEG SU LN	L		AUXILIARY 14P																								
			ON RAMP	R		SR 182	ST		Y																					
			OFF RAMP	L		SR 182	ST		Y																					
			BEG BRIDGE B			SR 182-SR 12	ST																							
						BRDG NUM 395/105																								
			END COINCI			SR 182 MP014.37																								
22.78		29.54	END BRIDGE B			SR 182-SR 12				2	2	10A	24A		4A	UP	$ 24A	10A		28	76	3	01	0960	U1	45		L	P	
			END SU LN	R		AUXILIARY 14P																								
			END SU LN	L		AUXILIARY 14P																								
			ON RAMP	L		SR 12	ST		Y																					
			OFF RAMP	R		SR 182 WB	ST		Y																					
22.81		29.57	MISC FEATR	L		GORE (SR 182 R501432)																								
			MISC FEATR	R		GORE (SR 182 S501442)																								
22.96		29.72								2	2	10A	24A	4A	25S	DE	4A	24A	10A		48	3	01	0960	U1	45		L	P	
23.00		29.76	MP MARKER	B		23																								
23.05		29.81	MISC FEATR	R		GORE (SR 182 R101461)				2	2	10A	24A	4A	75S	DE	4A	24A	10A		48	3	01	0960	U1	45		L	P	
			MISC FEATR	L		GORE (SR 182 S101413)																								
23.15		29.91	OFF RAMP	L		SR 182	ST		Y																					
23.30		30.06	ON RAMP	R		SR 12-SR 182	ST		Y																					
23.50		30.26	WYE CONN	R		HILLSBORO ST	CT		Y																					
23.53		30.29	INTRSECTN	B		HILLSBORO ST	CT	SG	Y																					
			INTRSECTN	C		MEDIAN XROAD	ST	SG	Y																					
23.55		30.31	WYE CONN	L		HILLSBORO ST	CT		Y																					
23.63		30.39								2	2	10A	24A	8A	75S	DE	4A	24P	10A		48	3	01	0960	U1	45		L	P	
24.00		30.76	MP MARKER	B		24																								
24.03		30.79								2	2	10A	24A	8A	75S	DE	4A	24P	10A		48	3	01	0960	U1	60		L	P	

INTERSECTION DETAIL

SRMP	B	ARM	L NEAR LGT	WD	R NEAR LGT	WD	L FAR LGT	WD	R FAR LGT	WD	LEFT LGT	WD	L-CNTR LGT	WD	R-CNTR LGT	WD	RIGHT LGT	WD
			TURN LANES								ACCELERATION LANES							
23.53		30.29	.13	12			.13	12										

SR 395 MAINLINE U.S. ROUTE - USSH COUNTY FRANKLIN DOT DISTRICT 5

SRMP	B	ARM	FEATURE	DIRECTION TO INVENTORY / LEFT/RIGHT INDICATOR	DESCRIPTION	BRIDGE-UXING-XROAD- NBR LNS OW	TC	L	D	I	WIDTH AND SURFACE INFORMATION: DECREAS/DIV LFT SHD W/S	RDY W/S	RHT SHD W/S	MEDIAN-WD/S	BR	INCRES/UNDI LFT SHD W/S	RDY W/S	RHT SHD W/S	SPC USE LNS WID	TOT RDY WID	MTCE A	SE	CITY NBR	ST FC	CLASSIFICATIONS: LEGAL SPEED D	IB	T R	P K	S T
24.58		31.34							2	2	10A	24A	8A	75S	DE	4A	24P	10A		48	3	01	0960	U1		60	L	P	
24.59		31.35							2	2	10A	24A	8A	75S	DE	4A	24P	10A		48	3	01	0960	U1		60	R	P	
25.00		31.76	MP MARKER	B	25																								
25.11		31.87	INTRSECTN	L	W FOSTER WELLS RD	CT		Y																					
			INTRSECTN	R	E FOSTER WELLS RD	CT		Y																					
			INTRSECTN	C	MEDIAN XROAD	ST		Y																					
25.40		32.16							2	2	10A	24A	8A	75S	DE	4A	24P	10A		48	3	01	0960	U1		70	R	P	
25.53		32.29	LEAVE CITY		PASCO				2	2	10A	24A	8A	75S	DE	4A	24P	10A		48	3	01	$$$$	R1		70	R	$	
25.59		32.35	MISC FEATR	L	SGN ENT PASCO																								
26.00		32.76	MP MARKER	B	26																								
26.65		33.41	INTRSECTN	C	MEDIAN XROAD	ST		N																					
27.00		33.76	MP MARKER	B	27																								
27.20		33.96	TRAF RCDR	B	B03 0																								
27.64		34.40	INTRSECTN	L	W VINEYARD DR	CO		Y																					
			INTRSECTN	R	E VINEYARD DR	CO		Y																					
			INTRSECTN	C	MEDIAN XROAD	ST		Y																					
28.00		34.76	MP MARKER	B	28																								
29.00		35.76	MP MARKER	B	29																								
29.15		35.91	INTRSECTN	R	PHEND RD	CO		Y																					
			INTRSECTN	C	MEDIAN XROAD	ST		Y																					
30.00		36.76	MP MARKER	B	30																								
30.18		36.94	INTRSECTN	R	CREST LOCH RD	CO		Y																					
			INTRSECTN	L	SELPH LANDING RD	CO		Y																					
			INTRSECTN	C	MEDIAN XROAD	ST		Y																					
31.00		37.76	MP MARKER	B	31																								
32.00		38.76	MP MARKER	B	32																								
32.31		39.07	INTRSECTN	R	E SAGEMOOR RD	CO		Y																					
			INTRSECTN	L	W SAGEMOOR RD	CO		Y																					
			INTRSECTN	C	MEDIAN XROAD	ST		Y																					
32.53		39.29	EXIT TO	R	WEIGH STATION	ST		Y																					
32.71		39.47	ENT FROM	L	WEIGH STATION	ST		N																					
32.78		39.54	WEIGH STA	R	NUMBER 56																								

INTERSECTION DETAIL

SRMP	B	ARM	TURN LANES: L NEAR LGT WD	R NEAR LGT WD	L FAR LGT WD	R FAR LGT WD	ACCELERATION LANES: LEFT-- LGT WD	L-CNTR LGT WD	R-CNTR LGT WD	RIGHT- LGT WD
25.11		31.87	.05 12		.05 12		.12 13			
26.65		33.41	.03 14		.03 14					
27.64		34.40	.03 12		.03 12			.05 12		
29.15		35.91			.03 12					
30.18		36.94	.03 12		.03 12					
32.31		39.07	.03 12		.03 12					

SR 395 MAINLINE U.S. ROUTE - USSH COUNTY FRANKLIN DOT DISTRICT 5

SRMP	B	ARM	FEATURE	D	LR	DESCRIPTION	BRIDGE/UXING/XROAD OW	TC	L	NBR LNS D	I	DECREAS/DIV LFT SHD W/S	RDY W/S	RHT SHD W/S	MEDIAN WD/S	BR	INCRES/UNDI LFT SHD W/S	RDY W/S	RHT SHD W/S	SPC USE LNS WID	TOT RDY WID	MTCE A	SE	CITY NBR	ST FC	LEGAL SPEED D	IB	T R	P K	S T
32.84		39.60	WEIGH STA		L	NUMBER 55				2	2	10A	24A	8A	75S	DE	4A	24P	10A		48	3	01		R1	70	R		
32.94		39.70	EXIT TO		L	WEIGH STATION	ST		Y																				
33.00		39.76	MP MARKER		B	33																							
33.27		40.03	ENT FROM		R	WEIGH STATION	ST		Y																				
34.00		40.76	MP MARKER		B	34																							
34.15		40.91	INTRSECTN		C	MEDIAN XROAD	ST		N																				
35.00		41.76	MP MARKER		B	35																							
36.00		42.76	MP MARKER		B	36																							
36.14		42.90	INTRSECTN		R	E ELM RD	CO		Y	2	2	8A	24A	6A	75S	DE	4A	24P	10A		48	3	01		R1	70	R		
			INTRSECTN		C	MEDIAN XROAD	ST		Y																				
36.24		43.00	TRAF RCDR	B		R061 1																							
37.00		43.76	MP MARKER		B	37																							
37.37		44.13	INTRSECTN		L	ELTOPIA W RD	CO		Y	2	2	10A	24A	8A	75S	DE	4A	24P	10A		48	3	01		R1	70	R		
			INTRSECTN		R	BLANTON RD	CO		Y																				
			INTRSECTN		C	MEDIAN XROAD	ST		Y																				
38.01		44.77	MP MARKER		B	38																							
39.00		45.76	MP MARKER		B	39																							
39.09		45.85								2	2	10A	24A	4A	75S	DE	4A	24P	10A		48	3	01		R1	70	R		
39.33		46.09								2	2	10A	24A	8A	75S	DE	4A	24P	10A		48	3	01		R1	70	R		
39.99		46.75	MP MARKER		B	40																							
40.40		47.16	MED XING		C	OFFICIAL																							
41.00		47.76	MP MARKER		B	41																							
41.62		48.38								2	2	10A	24A	8A	225S	$$	4A	24P	10A		48	3	01		R1	70	R		
42.00		48.76	MP MARKER		B	42																							
42.02		48.78								2	2	10A	24A	8A	620S	DE	4A	24P	10A		48	3	01		R1	70	R		
42.50		49.26								2	2	10A	24A	8A	225S	DE	4A	24P	10A		48	3	01		R1	70	R		
42.75		49.51								2	2	10A	24A	8A	75S	DE	4A	24P	10A		48	3	01		R1	70	R		
43.00		49.76	MP MARKER		B	43																							
44.01		50.77	MP MARKER		B	44																							
44.13		50.89	MED XING		C	OFFICIAL																							
44.30		51.06	BEG BRIDGE	I		OLD MAID COULEE	ST			2	2	$$W	42P	$$W	60O	$$	$$W	38P	$$W		80	3	01		R1	70	R		
						BRDG NUM 395/115E																							
			BEG BRIDGE	D		OLD MAID COULEE	ST																						
						BRDG NUM 395/115W																							
44.32		51.08	END BRIDGE	I		OLD MAID COULEE				2	2	10A	24A	8A	75S	DE	4A	24P	10A		48	3	01		R1	70	R		

INTERSECTION DETAIL

SRMP	B	ARM	TURN LANES L NEAR LGT	WD	R NEAR LGT	WD	L FAR LGT	WD	R FAR LGT	WD	ACCELERATION LANES LEFT LGT	WD	L-CNTR LGT	WD	R-CNTR LGT	WD	RIGHT LGT	WD
34.15		40.91	.04	12			.04	12										
36.14		42.90					.04	12										
37.37		44.13	.03	12			.04	12			.20	12						

SR 395 MAINLINE U.S. ROUTE - USSH COUNTY FRANKLIN DOT DISTRICT 5

SRMP	B	ARM	FEATURE	D	LR	DESCRIPTION	BRIDGE/UXING/XROAD OW	TC	L	NBR LNS D	I	DECREAS/DIV LFT SHD W/S	RDY W/S	RHT SHD W/S	MEDIAN WD/S	BR	INCRES/UNDI LFT SHD W/S	RDY W/S	RHT SHD W/S	SPC USE LNS WID	TOT RDY WID	MTCE A	SE	CITY NBR	ST FC	LEGAL SPEED D	IB	T R	P K	S T
44.32		51.08	END BRIDGE	D		OLD MAID COULEE				2	2	10A	24A	8A	75S	DE	4A	24P	10A		48	3	01		R1	70	R		
44.89		51.65								2	2	10A	24A	4A	75S	DE	4A	24P	10A		48	3	01		R1	70	R		
45.01		51.77	MP MARKER		B	45																							
45.33		52.09	ON RAMP		L	SR 17	ST		Y																				
45.46		52.22	OFF RAMP		R	PEPIOT RD	ST		Y																				
45.51		52.27	ENTER CITY			MESA				2	2	10A	24A	4A	75S	DE	4A	24P	10A		48	3	01	0765	R1	70	R	P	
45.63		52.39	MISC FEATR		R	GORE (P104546)																							
45.65		52.41	MISC FEATR		L	GORE (S104533)																							
45.89		52.65	UXING	B		SR 17	ST																						
						BRDG NUM 017/004																							
46.01		52.77	MP MARKER		B	46																							
46.11		52.87	MISC FEATR		L	GORE (R104628)																							
46.16		52.92	MISC FEATR		R	GORE (Q104646)																							
46.28		53.04	OFF RAMP		L	SR 17	ST		Y																				
46.43		53.19	LEAVE CITY			MESA				2	2	10A	24A	4A	75S	DE	4A	24P	10A		48	3	01	$$$$	R1	70	R	$	
46.46		53.22	ON RAMP		R	PEPIOT RD	ST		Y																				
47.00		53.76	MP MARKER		B	47																							
47.47		54.23	MED XING		C	OFFICIAL																							
47.80		54.56								2	2	10A	24A	4A	280S	DE	4A	24P	10A		48	3	01		R1	70	R		
48.00		54.76	MP MARKER		B	48																							
48.60		55.36								2	2	10A	24A	4A	200S	DE	4A	24P	10A		48	3	01		R1	70	R		
49.00		55.76	MP MARKER		B	49																							
49.70		56.46								2	2	10A	24A	4A	110S	DE	4A	24P	10A		48	3	01		R1	70	R		
50.00		56.76	MP MARKER		B	50				2	2	10A	24A	4A	75S	DE	4A	24P	10A		48	3	01		R1	70	R		
50.79		57.55	MED XING		C	OFFICIAL																							
51.00		57.76	MP MARKER		B	51																							
52.00		58.76	MP MARKER		B	52																							
53.00		59.76	MP MARKER		B	53																							
53.45		60.21	MED XING		C	OFFICIAL																							
54.00		60.76	MP MARKER		B	54																							
54.19		60.95								2	2	10A	24A	8A	75S	DE	4A	24P	10A		48	3	01		R1	70	R		
54.21		60.97	ON RAMP		L	SR 260	ST		Y																				
54.49		61.25	OFF RAMP		R	SR 260	ST		Y																				
54.51		61.27	MISC FEATR		L	GORE (S105421)																							
54.79		61.35	EQUATION			054.59 =054.79																							
54.84		61.40	MISC FEATR		R	GORE (P105449)																							
54.90		61.46	ENTER CITY			CONNELL				2	2	10A	24A	8A	75S	DE	4A	24P	10A		48	3	01	0265	R1	70	R	P	
54.94		61.50	MP MARKER		B	55																							
55.08		61.64	UXING	B		SR 260	ST																						
						BRDG NUM 260/014																							
55.32		61.88	MISC FEATR		L	GORE (R105548)																							
55.44		62.00	MISC FEATR		R	GORE (Q105573)																							
55.48		62.04	OFF RAMP		L	SR 260	ST		Y																				

SR 395 MAINLINE U.S. ROUTE - USSH COUNTY FRANKLIN DOT DISTRICT 5

SRMP	B	ARM	FEATURE	D	LR	DESCRIPTION	BRIDGE/UXING/XROAD OW	TC	L	NBR LNS D	I	DECREAS/DIV LFT SHD W/S	RDY W/S	RHT SHD W/S	MEDIAN WD/S	BR	INCRES/UNDI LFT SHD W/S	RDY W/S	RHT SHD W/S	SPC USE LNS WID	TOT RDY WID	MTCE A	SE	CITY NBR	ST FC	LEGAL SPEED D	IB	T R	P K	S T
55.49		62.05								2	2	10A	24A	8A	75S	DE	4A	24P	10A		48	3	01	0265	R1	70	R	P	
55.73		62.29	ON RAMP		R	SR 260	ST		Y																				
55.92		62.48	BEG BRIDGE	D		NORDHEIM RD	ST			2	2	$$C	40P	$$C	75O	$$	4A	24P	10A		64	3	01	0265	R1	70	R	P	
						BRDG NUM 395/120																							
55.94		62.50	END BRIDGE	D		NORDHEIM RD				2	2	10A	24A	10A	75S	DE	4A	24P	10A		48	3	01	0265	R1	70	R	P	
56.00		62.56	MP MARKER		B	56																							
56.26		62.82	LEAVE CITY			CONNELL				2	2	10A	24A	10A	75S	DE	4A	24P	10A		48	3	01	$$$$	R1	70	R	$	
56.66		63.22	INTRSECTN		B	LIND RD	CO		Y																				
			INTRSECTN		C	MED XROAD	ST		Y																				
56.68		63.24	WYE CONN		R	LIND RD	CO		Y																				
57.00		63.56	MP MARKER		B	57																							
58.00		64.56	MP MARKER		B	58																							
59.00		65.56	MP MARKER		B	59																							
60.00		66.56	MP MARKER		B	60																							
61.00		67.56	MP MARKER		B	61																							
61.12		67.68	INTRSECTN		C	MED XROAD	ST		Y																				
			INTRSECTN		B	MUSE RD	CO		Y																				
61.21		67.77								2	2	8A	24A	8A	75S	DE	4A	24P	10A		48	3	01		R1	70	R		
61.24		67.80	LEAVE DIST			5																							
			END CTLSEC			CONTROL SECTION 1101																							
			LEAVE CO			FRANKLIN																							

INTERSECTION DETAIL

SRMP	B	ARM	TURN LANES L NEAR LGT	WD	R NEAR LGT	WD	L FAR LGT	WD	R FAR LGT	WD	ACCELERATION LANES LEFT LGT	WD	L-CNTR LGT	WD	R-CNTR LGT	WD	RIGHT LGT	WD
56.66		63.22	.04	12			.04	13	.03	12								
61.12		67.68	.03	12			.03	13										

SR 395 MAINLINE U.S. ROUTE - USSH COUNTY ADAMS DOT DISTRICT 6

SRMP	B	ARM	FEATURE	D	LR	DESCRIPTION	BRIDGE/UXING/XROAD OW	TC	L	NBR LNS D	I	DECREAS/DIV LFT SHD W/S	RDY W/S	RHT SHD W/S	MEDIAN WD/S	BR	INCRES/UNDI LFT SHD W/S	RDY W/S	RHT SHD W/S	SPC USE LNS WID	TOT RDY WID	MTCE A	SE	CITY NBR	ST FC	LEGAL SPEED D	IB	T R	P K	S T
61.24		67.80	ENTER CO			ADAMS				2	2	10A	24A	4A	75S	DE	4A	24P	10A		48	3	02		R1		70	L		
			BEG CTLSEC			CONTROL SECTION 0103																								
62.01		68.57	MP MARKER	B		62																								
63.00		69.56	MP MARKER	B		63																								
64.00		70.56	MP MARKER	B		64																								
64.99		71.55	MP MARKER	B		65																								
65.60		72.16	MED XING	C		OFFICIAL																								
65.69		72.25	ON RAMP	L		SR 26	ST		Y																					
65.94		72.50	OFF RAMP	R		SR 26	ST		Y																					
65.99		72.55	MP MARKER	B		66																								
			MISC FEATR	L		GORE (S106569)																								
66.09		72.65	MISC FEATR	R		GORE (P106594)																								
66.30		72.86	UXING	B		SR 26	ST																							
						BRDG NUM 026/121																								
66.51		73.07	MISC FEATR	L		GORE (R106666)																								
66.59		73.15	MISC FEATR	R		GORE (Q106690)																								
66.66		73.22	OFF RAMP	L		SR 26	ST		Y																					
66.69		73.25	REST AREA	R		HATTON COULEE																								
						CS 010391 A642 MAJOR																								
66.90		73.46	ON RAMP	R		SR 26	ST		Y																					
67.00		73.56	MP MARKER	B		67																								
67.54		74.10	MED XING	C		OFFICIAL																								
68.00		74.56	MP MARKER	B		68																								
69.00		75.56	MP MARKER	B		69																								
69.99		76.55	MP MARKER	B		70																								
70.59		77.15	INTRSECTN	B		CUNNINGHAM RD	CO		Y																					
			INTRSECTN	C		MED XROAD	ST		Y																					
71.00		77.56	MP MARKER	B		71																								
72.00		78.56	MP MARKER	B		72																								
72.22		78.78	MED XING	C		OFFICIAL																								
73.00		79.56	MP MARKER	B		73																								
74.00		80.56	MP MARKER	B		74																								
74.90		81.46								2	2	10A	24A	4A	86S	DE	4A	24P	10A		48	3	02		R1		70	L		
75.00		81.56	MP MARKER	B		75																								
75.10		81.66								2	2	10A	24A	4A	130S	DE	4A	24P	10A		48	3	02		R1		70	L		
75.30		81.86								2	2	10A	24A	4A	150S	DE	4A	24P	10A		48	3	02		R1		70	L		
75.50		82.06								2	2	10A	24A	4A	190S	DE	4A	24P	10A		48	3	02		R1		70	L		
75.70		82.26								2	2	10A	24A	4A	210S	DE	4A	24P	10A		48	3	02		R1		70	L		
75.90		82.46								2	2	10A	24A	4A	250S	DE	4A	24P	10A		48	3	02		R1		70	L		
76.00		82.56	MP MARKER	B		76																								
76.10		82.66								2	2	10A	24A	4A	430S	DE	4A	24P	10A		48	3	02		R1		70	L		
76.30		82.86								2	2	10A	24A	4A	500S	DE	4A	24P	10A		48	3	02		R1		70	L		
76.50		83.06								2	2	10A	24A	4A	540S	DE	4A	24P	10A		48	3	02		R1		70	L		

SR 395 MAINLINE U.S. ROUTE - USSH COUNTY ADAMS DOT DISTRICT 6

SRMP	B	ARM	FEATURE	DIRECTION TO INVENTORY / LEFT/RIGHT INDICATOR	DESCRIPTION	BRIDGE-UXING-XROAD-OW	TC	L	NBR LNS D	I	DECREAS/DIV LFT SHD W/S	RDY W/S	RHT SHD W/S	MEDIAN-WD/S	BR	INCRES/UNDI LFT SHD W/S	RDY W/S	RHT SHD W/S	SPC USE LNS WID	TOT RDY WID	MTCE A	SE	CITY NBR	ST FC	LEGAL SPEED D	IB	T R	P K	S T
76.70		83.26							2	2	10A	24A	4A	510S	DE	4A	24P	10A		48	3	02		R1	70	L			
76.90		83.46							2	2	10A	24A	4A	480S	DE	4A	24P	10A		48	3	02		R1	70	L			
77.00		83.56	MP MARKER	B	77																								
77.10		83.66							2	2	10A	24A	4A	400S	DE	4A	24P	10A		48	3	02		R1	70	L			
77.30		83.86							2	2	10A	24A	4A	340S	DE	4A	24P	10A		48	3	02		R1	70	L			
77.50		84.06							2	2	10A	24A	4A	330S	DE	4A	24P	10A		48	3	02		R1	70	L			
77.90		84.46							2	2	10A	24A	4A	300S	DE	4A	24P	10A		48	3	02		R1	70	L			
78.00		84.56	MP MARKER	B	78																								
78.10		84.66							2	2	10A	24A	4A	270S	DE	4A	24P	10A		48	3	02		R1	70	L			
78.27		84.83	MED XING	C	OFFICIAL																								
78.30		84.86							2	2	10A	24A	4A	240S	DE	4A	24P	10A		48	3	02		R1	70	L			
78.50		85.06							2	2	10A	24A	4A	190S	DE	4A	24P	10A		48	3	02		R1	70	L			
78.70		85.26							2	2	10A	24A	4A	160S	DE	4A	24P	10A		48	3	02		R1	70	L			
78.97		85.53							2	2	8A	24A	4A	75S	DE	4A	24P	10A		48	3	02		R1	70	L			
79.00		85.56	MP MARKER	B	79																								
79.56		86.12	BEG SU LN	L	CLIMBING	12A			2	2	8A	24A	4A	75S	DE	4A	24P	10A	12	60	3	02		R1	70	L			
80.00		86.56	MP MARKER	B	80																								
81.00		87.56	MP MARKER	B	81																								
81.59		88.15	END SU LN	L	CLIMBING	12A			2	2	8A	24A	8A	75S	DE	4A	24P	10A	$$$	48	3	02		R1	70	L			
			ON RAMP	L	SR 21		ST	Y																					
81.64		88.20	OFF RAMP	R	SR 21		ST	Y	2	2	10A	24A	6A	75S	DE	4A	24P	10A		48	3	02		R1	70	L			
81.78		88.34	MISC FEATR	L	GORE (S108159)																								
81.80		88.36	MISC FEATR	R	GORE (P108164)																								
81.94		88.50	BEG BRIDGE I		LIND COULEE		ST		2	2	$$W	28P	$$W	75O	$$	4A	24P	10A		52	3	02		R1	70	L			
					BRDG NUM 395/206.25																								
			BEG BRIDGE D		LIND COULEE		ST																						
					BRDG NUM 395/206																								
81.95		88.51	END BRIDGE I		LIND COULEE																								
81.97		88.53	END BRIDGE D		LIND COULEE				2	2	10A	24A	6A	75S	DE	4A	24P	10A		48	3	02		R1	70	L			
81.99		88.55	MP MARKER	B	82																								
82.14		88.70	UXING	B	SR 21		ST																						
					BRDG NUM 021/102																								
82.45		89.01	MISC FEATR	R	GORE (Q108277)																								
82.46		89.02	MISC FEATR	L	GORE (R108262)																								
82.61		89.17							2	2	10A	24A	6A	126S	DE	4A	24P	10A		48	3	02		R1	70	L			
82.62		89.18	OFF RAMP	L	SR 21		ST	Y																					
82.77		89.33	ON RAMP	R	SR 21		ST	Y																					
82.98		89.54	MP MARKER	B	83																								
83.98		90.54	MP MARKER	B	84																								
84.98		91.54	MP MARKER	B	85																								
85.53		92.09							2	2	10A	24A	6A	126S	DE	4A	24P	10A		48	3	02		R1	70	R			
85.98		92.54	MP MARKER	B	86																								
86.98		93.54	MP MARKER	B	87																								

SR 395 MAINLINE U.S. ROUTE - USSH COUNTY ADAMS DOT DISTRICT 6

SRMP	B	ARM	FEATURE	D	LR	DESCRIPTION	BRIDGE/UXING/XROAD OW	TC	L	NBR LNS D	I	DECREAS/DIV LFT SHD W/S	RDY W/S	RHT SHD W/S	MEDIAN WD/S	BR	INCRES/UNDI LFT SHD W/S	RDY W/S	RHT SHD W/S	SPC USE LNS WID	TOT RDY WID	MTCE A	SE	CITY NBR	ST FC	LEGAL SPEED D	IB	T R	P K	S T
86.99		93.55								2	2	10A	24A	6A	126S	DE	4A	24P	10A		48	3	02		R1	70	R		
87.02		93.58	ON RAMP		L	PAHA PACKARD RD	ST		Y																				
87.16		93.72	OFF RAMP		R	PAHA PACKARD RD	ST		Y																				
87.29		93.85	MISC FEATR		L	GORE (S108702)																							
87.32		93.88	MISC FEATR		R	GORE (P108716)																							
87.54		94.10	BEG BRIDGE	I		PAHA PACKARD RD	ST			2	2	$$W	38P	$$W	126O	$$	$$W	38P	$$W		76	3	02		R1	70	R		
						BRDG NUM 395/208E																							
			BEG BRIDGE	D		PAHA PACKARD RD	ST																						
						BRDG NUM 395/208W																							
87.56		94.12	END BRIDGE	I		PAHA PACKARD RD				2	2	10A	24A	6A	126S	DE	4A	24P	10A		48	3	02		R1	70	R		
			END BRIDGE	D		PAHA PACKARD RD																							
87.77		94.33	MISC FEATR		L	GORE (R108790)																							
87.80		94.36	MISC FEATR		R	GORE (Q108812)																							
87.90		94.46	OFF RAMP		L	PAHA PACKARD RD	ST		Y																				
87.99		94.55	MP MARKER		B	88																							
88.12		94.68	ON RAMP		R	PAHA PACKARD RD	ST		Y																				
88.98		95.54	MP MARKER		B	89																							
89.36		95.92	MED XING		C	OFFICIAL																							
89.98		96.54	MP MARKER		B	90																							
90.98		97.54	MP MARKER		B	91																							
91.48		98.04								2	2	10A	24A	6A	100S	DE	4A	24P	10A		48	3	02		R1	70	R		
91.98		98.54	MP MARKER		B	92																							
92.98		99.54	MP MARKER		B	93																							
93.01		99.57	TRAF RCDR	B		P7C 5																							
93.06		99.62	UXING	B		URQUHART RD	ST																						
						BRDG NUM 395/210																							
93.10		99.66	MED XING		C	OFFICIAL																							
93.13		99.69								2	2	10A	24A	6A	100S	DE	4A	24P	10A		48	3	02		R1	70	$		
93.99		100.55	MP MARKER		B	94																							
94.85		101.41								2	2	10A	24A	4A	100S	DE	4A	24P	10A		48	3	02		R1	70			
94.89		101.45	OFF RAMP		R	SR 90 WB	ST		Y																				
94.98		101.54	MP MARKER		B	95																							
95.06		101.62	ON RAMP		L	OLD SR 395	ST		Y																				
95.08		101.64	MISC FEATR		R	GORE (P109489)																							
95.39		101.95	MISC FEATR		L	GORE (S109506)																							
95.48		102.04	BEG BRIDGE	I		S-N RAMP	ST			2	2	10A	24A	4A	100S	DE	$$W	38P	$$W		62	3	02		R1	70			
						BRDG NUM 395/212E																							
95.51		102.07	BEG BRIDGE	D		S-N RAMP	ST			2	2	$$W	38P	$$W	100O	$$	W	38P	W		76	3	02		R1	70			
						BRDG NUM 395/212W																							
95.53		102.09	END BRIDGE	I		S-N RAMP				2	2	W	38P	W	100S	DE	4A	24A	10A		62	3	02		R1	70			
95.56		102.12	END BRIDGE	D		S-N RAMP				2	2	10A	24A	4A	100S	DE	4A	24A	10A		48	3	02		R1	70			
96.10		102.66	UXING	D		SR 90 EB	ST																						
						BRDG NUM 090/320S																							

SR 395 MAINLINE U.S. ROUTE - USSH COUNTY ADAMS DOT DISTRICT 6

SRMP	B	ARM	FEATURE	D	LR	DIRECTION TO INVENTORY / LEFT/RIGHT INDICATOR / DESCRIPTION	BRIDGE / UXING / XROAD / OW	TC	L	NBR / LNS / D	I	DECREAS/DIV LFT SHD W/S	RDY W/S	RHT SHD W/S	MEDIAN WD/S	BR	INCRES/UNDI LFT SHD W/S	RDY W/S	RHT SHD W/S	SPC USE LNS WID	TOT RDY WID	MTCE A	SE	CITY NBR	ST FC	LEGAL SPEED D	IB	T R	P K	S T
96.13		102.69	BEG COINCI			SR 090 MP220.77				$	$	$$$	$$$	$$$	$$$$	$$	$$$	$$$	$$$		$$$	$	$$		$$		$$			
			END CTLSEC			CONTROL SECTION 0103																								
			UXING	D		SR 90 WB			ST																					
						BRDG NUM 090/320N																								
			MISC FEATR	I		SR 90 EB ON RAMP AHEAD																								
114.53		121.09	LEAVE CO			ADAMS																								

SR 395 MAINLINE U.S. ROUTE - USSH COUNTY LINCOLN DOT DISTRICT 6

SRMP	B	ARM	FEATURE	D	LR	DIRECTION TO INVENTORY / LEFT/RIGHT INDICATOR / DESCRIPTION	BRIDGE / UXING-XROAD-OW	TC	L	NBR LNS D	I	DECREAS/DIV LFT SHD W/S	RDY W/S	RHT SHD W/S	MEDIAN-WD/S	BR	INCRES/UNDI LFT SHD W/S	RDY W/S	RHT SHD W/S	SPC USE LNS WID	TOT RDY WID	MTCE A	SE	CITY NBR	ST FC	LEGAL SPEED D	IB	T R	P K	S T
114.53		121.09	ENTER CO			LINCOLN																									
130.71		137.27	LEAVE CO			LINCOLN																									

SR 395 MAINLINE U.S. ROUTE - USSH COUNTY SPOKANE DOT DISTRICT 6

SRMP	B	ARM	FEATURE	D	LR	DESCRIPTION	BRIDGE/UXING/XROAD OW	TC	L	NBR LNS D	I	DECREAS/DIV LFT SHD W/S	RDY W/S	RHT SHD W/S	MEDIAN WD/S	BR	INCRES/UNDI LFT SHD W/S	RDY W/S	RHT SHD W/S	SPC USE LNS WID	TOT RDY WID	MTCE A	SE	CITY NBR	ST FC	LEGAL SPEED D	IB	T R	P K	S T
130.71		137.27	ENTER CO			SPOKANE																								
156.74		163.24	EQUATION			156.68 =156.74																								
			END COINCI			SR 090 MP281.32																								
156.75		163.25	BEG COINCI			SR 002 MP286.88																								
159.06B		165.56	BEG EQ			BEGIN BACK																								
159.06		165.60	EQUATION			159.10B=159.06																								
164.50		169.27	ENTER CITY			SPOKANE				2	2	C	22A		12A	CU		36A	C		58	1	02	1220	U1		45	L	P	
			EQUATION			162.73 =164.50																								
			BEG CTLSEC			CONTROL SECTION 3209																								
			INTRSECTN	R		SR 2	ST		Y																					
			INTRSECTN	C		MEDIAN XROAD	ST		Y																					
			END COINCI			SR 002 MP292.86																								
164.51		169.28	WYE CONN	R		SR 2	ST		Y	2	2	C	22A		12A	CU		24A	4A		46	1	02	1220	U1		45	L	P	
164.60		169.37	INTRSECTN	B		COUNTRY HOMES BLVD	CT	SG	Y	2	2	C	22A		12A	CU		28A	$$C		50	1	02	1220	U1		45	L	P	
			INTRSECTN	C		MEDIAN XROAD	ST	SG	Y																					
164.66		169.43	INTRSECTN	L		HOERNER AVE	CT		Y	2	2	$	$$$		$$$$	$$	C	56A	C		56	1	02	1220	U1		45	L	P	
164.68		169.45	BEG SU LN	C		TWO WAY TURN 14A				2	2						C	56A	C	14	70	1	02	1220	U1		45	L	P	
164.80		169.57	END SU LN	C		TWO WAY TURN 14A				2	2						C	56A	C	$$$	56	1	02	1220	U1		45	L	P	
164.82		169.59	INTRSECTN	B		HOLLAND AVE	CT		Y																					
164.84		169.61	BEG SU LN	C		TWO WAY TURN 14A				2	2						C	56A	C	14	70	1	02	1220	U1		45	L	P	
164.93		169.70	MISC FEATR	L		SGN ENT SPOKANE																								
164.95		169.72	END SU LN	C		TWO WAY TURN 14A				2	2						C	70A	C	$$$	70	1	02	1220	U1		45	L	P	
			INTRSECTN	B		WESTVIEW AVE	CT		Y																					
164.96		169.73	LEAVE CITY			SPOKANE				2	2						C	70A	C		70	1	02	$$$$	U1		45	L	$	
164.98		169.75	BEG SU LN	C		TWO WAY TURN 14A				2	2						C	56A	C	14	70	1	02		U1		45	L		
165.04		169.81	END SU LN	C		TWO WAY TURN 14A				2	2						C	70A	C	$$$	70	1	02		U1		45	L		
165.07		169.84	INTRSECTN	B		GRAVES RD	CO		Y																					
165.08		169.85	BEG SU LN	C		TWO WAY TURN 14A				2	2						C	56A	C	14	70	1	02		U1		45	L		
165.19		169.96	MP MARKER	R		165																								
165.27		170.04	END SU LN	C		TWO WAY TURN 14A				2	2						C	70A	C	$$$	70	1	02		U1		45	L		
165.32		170.09	INTRSECTN	B		HAWTHORNE RD	CO	SG	Y	2	2						C	78A	C		78	1	02		U1		45	L		
165.35		170.12	BEG SU LN	C		TWO WAY TURN 14A				2	2						C	64A	C	14	78	1	02		U1		45	L		

INTERSECTION DETAIL

SRMP	B	ARM	TURN LANES L NEAR LGT	WD	R NEAR LGT	WD	L FAR LGT	WD	R FAR LGT	WD	ACCELERATION LANES LEFT-- LGT	WD	L-CNTR LGT	WD	R-CNTR LGT	WD	RIGHT- LGT	WD
164.60		169.37	.05	14			.02	14										
164.66		169.43	.02	14														
164.82		169.59	.02	14			.02	14										
164.95		169.72					.02	14										
165.07		169.84	.03	14			.01	14										
165.32		170.09	.05	13			.03	13										

SR 395 MAINLINE U.S. ROUTE - USSH COUNTY SPOKANE DOT DISTRICT 6

SRMP	B	ARM	FEATURE	D	LR	DESCRIPTION	BRIDGE/UXING/XROAD OW	TC	L	NBR LNS D	I	DECREAS/DIV LFT SHD W/S	RDY W/S	RHT SHD W/S	MEDIAN WD/S	BR	INCRES/UNDI LFT SHD W/S	RDY W/S	RHT SHD W/S	SPC USE LNS WID	TOT RDY WID	MTCE A	SE	CITY NBR	ST FC	LEGAL SPEED D	IB	T R	P K	S T
165.40		170.17	INTRSECTN		R	HUMBOLT ST		CO	Y	2	2							C	64A	C	14	78	1	02		U1	45	L		
165.41		170.18								2	2							C	64A	W	14	78	1	02		U1	45	L		
165.48		170.25								2	2							C	64A	W	14	78	1	02		U1	50	L		
165.76		170.53								2	2							W	64A	W	14	78	1	02		U1	50	L		
165.80		170.57	CHG SU LN		C	TWO WAY TURN	14P			2	2							W	64P	W	14	78	1	02		U1	50	R		
			BEG BRIDGE	B		WHITWORTH DR		ST																						
						BRDG NUM 395/453																								
165.83		170.60	END BRIDGE	B		WHITWORTH DR				2	2							W	64A	W	14	78	1	02		U1	50	R		
			CHG SU LN		C	TWO WAY TURN	14A																							
165.97		170.74								2	2							C	64A	W	14	78	1	02		U1	50	R		
166.04		170.81	MP MARKER		R	166																								
166.05		170.82	INTRSECTN		L	FALCON AVE		CO	Y																					
166.09		170.86								2	2							C	56A	8A	14	70	1	02		U1	50	R		
166.15		170.92	END SU LN		C	TWO WAY TURN	14A			2	2							C	70A	8A	$$$	70	1	02		U1	50	R		
166.18		170.95	INTRSECTN		B	REGINA RD		CO	Y	2	2							C	78A	$$C		78	1	02		U1	50	R		
166.21		170.98	BEG SU LN		C	TWO WAY TURN	14A			2	2							C	64A	C	14	78	1	02		U1	50	R		
166.40		171.17	BEG SU LN		R	AUXILIARY	16A			2	2							C	64A	C	30	94	1	02		U1	50	R		
			INTRSECTN		R	CO RD		CO	N																					
166.52		171.29	ENT/EXIT		L	DOT MAINT SHOP		ST	Y																					
166.55		171.32	END SU LN		C	TWO WAY TURN	14A			2	2							C	78A	C	16	94	1	02		U1	50	R		
166.60		171.37	END SU LN		R	AUXILIARY	16A			2	3							9A	80A	C	$$$	80	1	02		U1	50	R		
			INTRSECTN		B	HASTINGS RD		CO	SG Y																					
166.69		171.46	BEG SU LN		C	TWO WAY TURN	14A			2	3							9A	66A	C	14	80	1	02		U1	50	R		
166.76		171.53								2	2							10A	48A	10A	14	62	1	02		U1	50	R		
166.85		171.62	ENT/EXIT		R	SHOPPING CENTER		PV	Y																					
166.86		171.63	INTRSECTN		R	OLD ALIGN N BND		ST	Y																					
166.99		171.76	MP MARKER		B	167																								
167.01		171.78	INTRSECTN		R	OLD ALIGN S BND		ST	SG Y																					
167.03		171.80	WYE CONN		R	OLD ALIGN S BND		ST	Y																					
167.30		172.07	BEG SU LN		R	SLOW VEHICLE	38A			2	2							10A	48A	$$$	52	100	1	02		U1	50	R		
167.50		172.27	END SU LN		R	SLOW VEHICLE	38A			2	2							10A	48A	10A	14	62	1	02		U1	50	R		
167.63		172.40	END SU LN		C	TWO WAY TURN	14A			2	2							$$W	82P	$$W	$$$	82	1	02		U1	50	R		
			BEG BRIDGE	B		LITTLE SPOKANE RIVER		ST																						
						BRDG NUM 395/456																								
167.79		172.56	END BRIDGE	B		LITTLE SPOKANE RIVER				2	2	10A	24P		12P	UP		$	24P	10A		48	1	02		U1	50	R		

INTERSECTION DETAIL

SRMP	B	ARM	TURN LANES L NEAR LGT	WD	R NEAR LGT	WD	L FAR LGT	WD	R FAR LGT	WD	ACCELERATION LANES LEFT LGT	WD	L-CNTR LGT	WD	R-CNTR LGT	WD	RIGHT LGT	WD
166.18		170.95	.03	13			.03	13										
166.40		171.17			.02	16												
166.60		171.37	.05	13			.05	13										

SR 395 MAINLINE U.S. ROUTE - USSH COUNTY SPOKANE DOT DISTRICT 6

SRMP	B	ARM	FEATURE	D	LR	DESCRIPTION	OW	TC	L	D	I	NBR LNS	DECREAS/DIV LFT SHD W/S	RDY W/S	RHT SHD W/S	MEDIAN-WD/S	BR	INCRES/UNDI LFT SHD W/S	RDY W/S	RHT SHD W/S	SPC USE LNS WID	TOT RDY WID	MTCE A	SE	CITY NBR	ST FC	LEGAL SPEED D	IB	T R	P K	S T
167.89		172.66										2	2	10A	24P		12P	UP		24P	10A	48	1	02		U1	50	R			
167.90		172.67										2	2	10A	24P		12P	UP		24P	10A	48	1	02		U1	60	R			
168.00		172.77	MP MARKER		B	168																									
168.53		173.30										2	2	10A	24P	4P	55S	DE	4P	24P	10A	48	1	02		U1	60	R			
168.59		173.36	ON RAMP		L	HATCH RD	ST		Y																						
168.82		173.59	OFF RAMP		R	HATCH RD	ST		Y																						
168.88		173.65	MISC FEATR		L	GORE (S116859)																									
168.98		173.75	MISC FEATR		R	GORE (P116882)																									
169.00		173.77	MP MARKER		B	169																									
169.10		173.87	BEG BRIDGE	D		HATCH RD	ST					2	2	$$W	38P	$$W	55S	DE	4P	24P	10A	62	1	02		U1	60	R			
						BRDG NUM 395/458W																									
169.11		173.88										2	2	W	38P	W	55S	DE	4P	24P	10A	62	1	02		R1	60	R			
169.12		173.89	BEG BRIDGE	I		HATCH RD	ST					2	2	W	38P	W	55O	$$	$$W	38P	$$W	76	1	02		R1	60	R			
						BRDG NUM 395/458E																									
169.15		173.92	END BRIDGE	D		HATCH RD						2	2	10A	24P	4P	55S	DE	W	38P	W	62	1	02		R1	60	R			
169.16		173.93	END BRIDGE	I		HATCH RD						2	2	10A	24P	4P	55S	DE	4P	24P	10A	48	1	02		R1	60	R			
169.30B		174.07	BEG EQ			BEGIN BACK																									
169.30		174.09	EQUATION			169.32B=169.30																									
169.35		174.14	MISC FEATR		R	GORE (Q116966)																									
169.37		174.16	MISC FEATR		L	GORE (R116954)																									
169.54		174.33	OFF RAMP		L	HATCH RD	ST		Y																						
169.66		174.45	ON RAMP		R	HATCH RD	ST		Y	2	2	10A	24P	4P	55S	DE	4A	24A	10A		48	1	02		R1	60	R			
170.00		174.79	MP MARKER		B	170																									
171.00		175.79	MP MARKER		B	171																									
171.10		175.89	INTRSECTN		C	MEDIAN XROAD	ST		Y																						
			INTRSECTN		B	MONROE RD	CO		Y																						
171.57		176.36	INTRSECTN		R	FENDER RD	CO		Y																						
171.94		176.73	MP MARKER		B	172																									
172.11		176.90										2	1	10A	24A	4P	55S	DE	4A	12A	10A	36	1	02		R1	60	R			
172.24		177.03										2	1	10A	24A	4A	55S	DE	4A	12A	10A	36	1	02		R1	60	R			
172.31		177.10										2	1	10A	24A	$$$	20A	UP	$$$	12A	10A	36	1	02		R1	60	R			
172.46		177.25										2	1	$$$	$$$		$$$$	$$	4A	36A	8A	36	1	02		R1	60	R			
173.00		177.79	MP MARKER		R	173																									
173.09		177.88	INTRSECTN		B	HALF MOON RD	CO		Y																						
173.70		178.49	ENT/EXIT		R	BUSINESS	PV		Y																						

INTERSECTION DETAIL

SRMP	B	ARM	TURN LANES L NEAR LGT	WD	R NEAR LGT	WD	L FAR LGT	WD	R FAR LGT	WD	ACCELERATION LANES LEFT-- LGT	WD	L-CNTR LGT	WD	R-CNTR LGT	WD	RIGHT- LGT	WD
171.10		175.89	.06	12	.03	12	.04	12	.02	12								
173.09		177.88	.03	12			.03	12										
173.70		178.49			.09	12	.03	12										

SR 395 MAINLINE U.S. ROUTE - USSH COUNTY SPOKANE DOT DISTRICT 6

SRMP	B	ARM	FEATURE	D	LR	DESCRIPTION	BRIDGE/UXING/XROAD OW	TC	L	NBR LNS D	I	DECREAS/DIV LFT SHD W/S	RDY W/S	RHT SHD W/S	MEDIAN WD/S	BR	INCRES/UNDI LFT SHD W/S	RDY W/S	RHT SHD W/S	SPC USE LNS WID	TOT RDY WID	MTCE A	SE	CITY NBR	ST FC	LEGAL SPEED D	IB	T R	P K	S T
173.74		178.53								2	1						4A	36A	8A		36	1	02		R1	60	R			
174.00		178.79	MP MARKER		R	174																								
174.10		178.89	INTRSECTN		B	WILD ROSE RD	CO		Y																					
174.63		179.42	INTRSECTN		R	NORTH RD	CO		N																					
174.72		179.51								2	1						8A	36A	8A		36	1	02		R1	60	R			
174.78		179.57								1	1						8A	22A	8A		22	1	02		R1	60	R			
174.87		179.66	INTRSECTN		L	S DRAGOON DR	CO		N																					
175.00		179.79	MP MARKER		R	175																								
175.04		179.83	INTRSECTN		R	CO RD	CO		N																					
			INTRSECTN		L	N DRAGOON DR	CO		N																					
175.10		179.89	BEG SU LN		R	CLIMBING 12A				1	1						8A	22A	8A	12	34	1	02		R1	60	R			
175.20		179.99								1	1						8A	23A	4A	12	35	1	02		R1	60	R			
175.31		180.10	INTRSECTN		R	NORTH RD	CO		N																					
175.94		180.73	MP MARKER		R	176																								
176.32		181.11	INTRSECTN		L	STALEY RD	CO		Y																					
			INTRSECTN		R	DENISON-CHATTAROY RD	CO		Y																					
176.62		181.41	END SU LN		R	CLIMBING 12A				1	1						8A	23A	4A	$$$	23	1	02		R1	60	R			
176.63		181.42	INTRSECTN		B	DENISON RD	CO		N																					
176.75		181.54								1	1						7A	24A	8A		24	1	02		R1	60	R			
176.92		181.71	INTRSECTN		B	HAMILTON RD	CO		N	1	1						7A	24A	5A		24	1	02		R1	60	R			
177.00		181.79	MP MARKER		R	177																								
177.19		181.98	INTRSECTN		R	NORTH RD	CO		N																					
177.34		182.13								1	1						10A	24A	10A		24	1	02		R1	60	R			
177.52		182.31	INTRSECTN		L	OWENS RD	CO		Y																					
177.58		182.37	BEG SU LN		R	TRUCK CLIMBING SHOULD 10A				1	1						10A	24A	$$$	10	34	1	02		R1	60	R			
177.99		182.78	MP MARKER		R	178																								
178.47		183.26	END SU LN		R	TRUCK CLIMBING SHOULD 10A				1	1						10A	24A	10A	$$$	24	1	02		R1	60	R			
178.70		183.49	INTRSECTN		L	BURROUGHS RD	CO		Y																					
			INTRSECTN		R	DALTON RD	CO		Y																					
179.00		183.79	MP MARKER		R	179																								
179.39		184.18								1	1						8A	22A	8A		22	1	02		R1	60	R			
179.46		184.25	WYE CONN		R	SHORT RD	CO		Y	1	1						6A	23A	10A		23	1	02		R1	60	R			
179.53		184.32	INTRSECTN		B	SHORT RD	CO		Y	1	1						8A	22A	8A		22	1	02		R1	60	R			
179.89		184.68	INTRSECTN		R	H ST	CO		Y																					
			INTRSECTN		L	CLEVELAND RD	CO		Y																					

INTERSECTION DETAIL

SRMP	B	ARM	TURN LANES L NEAR LGT	WD	R NEAR LGT	WD	L FAR LGT	WD	R FAR LGT	WD	ACCELERATION LANES LEFT LGT	WD	L-CNTR LGT	WD	R-CNTR LGT	WD	RIGHT LGT	WD
176.32		181.11	.03	14			.03	14										
177.52		182.31	.03	12														
178.70		183.49	.03	12			.03	12										
179.89		184.68	.03	12	.11	12	.03	12										

SR 395 MAINLINE U.S. ROUTE - USSH COUNTY SPOKANE DOT DISTRICT 6

SRMP	B	ARM	FEATURE	D	LR	DESCRIPTION	BRIDGE/UXING/XROAD OW	TC	L	NBR LNS D	I	DECREAS/DIV LFT SHD W/S	RDY W/S	RHT SHD W/S	MEDIAN WD/S	BR	INCRES/UNDI LFT SHD W/S	RDY W/S	RHT SHD W/S	SPC USE LNS WID	TOT RDY WID	MTCE A	SE	CITY NBR	ST FC	LEGAL SPEED D	IB	T R	P K	S T
179.90		184.69	ENTER CITY			DEER PARK				1	1						8A	22A	8A		22	1	02	0320	R1	60		R	B	
179.97		184.76	LEAVE CITY			DEER PARK				1	1						8A	22A	8A		22	1	02	$$$$	R1	60		R	$	
180.00		184.79	MP MARKER		R	180																								
180.43	B	185.22	BEG BRIDGE			DRAGOON CREEK	ST			1	1						$$W	42A	$$W		42	1	02		R1	60		R		
						BRDG NUM 395/460																								
180.44	B	185.23	END BRIDGE			DRAGOON CREEK				1	1						8A	22A	8A		22	1	02		R1	60		R		
180.46		185.25	INTRSECTN		L	MONROE RD	CO		Y																					
			INTRSECTN		R	CRAWFORD ST	CO		Y																					
180.98		185.77	MP MARKER		R	181																								
181.06		185.85	INTRSECTN		B	DAHL RD	CO		Y																					
182.00		186.79	ENT FROM		L	WEIGH STATION	ST		Y	1	1						8A	22A	8A		22	4	01		R1	60		R		
182.02		186.81	MP MARKER		R	182																								
182.09		186.88	WEIGH STA		L	NUMBER 65																								
182.12		186.91	INTRSECTN		R	ARLINGTON RD	CO		Y																					
			EXIT TO		L	WEIGH STATION	ST		Y																					
182.82		187.61	INTRSECTN		B	SPOTTED RD	CO		Y																					
182.85		187.64	BEG SU LN		R	CLIMBING		12A		1	1						4A	22A	4A	12	34	4	01		R1	60		R		
183.00		187.79	MP MARKER		R	183																								
183.16		187.95	BEG SU LN		L	CLIMBING		12A		1	1						4A	22A	4A	24	46	4	01		R1	60		R		
183.50		188.29	END SU LN		R	CLIMBING		12A		1	1						4A	22A	4A	12	34	4	01		R1	60		R		
183.63		188.42	END SU LN		L	CLIMBING		12A		1	1						4A	22A	4A	$$$	22	4	01		R1	60		R		
183.69		188.48	END CTLSEC			CONTROL SECTION 3209																								
			LEAVE CO			SPOKANE																								

INTERSECTION DETAIL

SRMP	B	ARM	TURN LANES L NEAR LGT	WD	R NEAR LGT	WD	L FAR LGT	WD	R FAR LGT	WD	ACCELERATION LANES LEFT LGT	WD	L-CNTR LGT	WD	R-CNTR LGT	WD	RIGHT LGT	WD
180.46		185.25	.03	12			.03	12										
181.06		185.85	.03	12			.03	12										
182.00		186.79									.10	12						
182.12		186.91							.05	12								
182.82		187.61	.03	12			.03	12										

SR 395 MAINLINE U.S. ROUTE - USSH COUNTY STEVENS DOT DISTRICT 6

SRMP	B	ARM	FEATURE	D	LR	DESCRIPTION	BRIDGE/UXING/XROAD OW	TC	L	NBR LNS D	I	DECREAS/DIV LFT SHD W/S	RDY W/S	RHT SHD W/S	MEDIAN WD/S	BR	INCRES/UNDI LFT SHD W/S	RDY W/S	RHT SHD W/S	SPC USE LNS WID	TOT RDY WID	MTCE A	SE	CITY NBR	ST FC	LEGAL SPEED D	IB	T R	P K	S T
183.69		188.48	ENTER CO			STEVENS				1	1						8A	22A	8A		22	4	01		R1		60	R		
			BEG CTLSEC			CONTROL SECTION 3301																								
			MISC FEATR		R	SGN ENT STEVENS COUNTY																								
			MISC FEATR		L	SGN ENT SPOKANE COUNTY																								
183.71		188.50								1	1						7A	24A	7A		24	4	01		R1		60	R		
183.94		188.73	INTRSECTN		B	WALLBRIDGE RD			CO		N																			
184.00		188.79	MP MARKER		R	184																								
184.54		189.33	INTRSECTN		R	RAILROAD RD			CO		Y																			
185.00		189.79	MP MARKER		R	185																								
185.23		190.02	INTRSECTN		B	SWENSON RD			CO		N																			
185.60		190.39	INTRSECTN		B	WILLIAMS VALLEY RD			CO		Y																			
186.00		190.79	MP MARKER		R	186																								
186.09		190.88	INTRSECTN		R	RAILROAD RD			CO		N																			
186.65		191.44	INTRSECTN		R	CO RD			CO		N																			
186.90		191.69	INTRSECTN		B	STEPHENSON RD			CO		N																			
187.00		191.79	MP MARKER		R	187																								
187.30		192.09	INTRSECTN		L	GROTE RD			CO		N																			
187.37		192.16	UXING	B		BN RR			ST																					
						BRDG NUM 395/503																								
			RR XING	B		NUM 59315V STRUCTURE																								
187.39		192.18	BEG SU LN		R	CLIMBING	12A			1	1						7A	24A	7A	12	36	4	01		R1		60	R		
187.99		192.78	MP MARKER		R	188																								
188.30		193.09	INTRSECTN		L	LARSON BEACH RD			CO		Y																			
188.86		193.65	INTRSECTN		L	GRANITE POINT RD			CO		Y																			
188.93		193.72	END SU LN		R	CLIMBING	12A			1	1						7A	24A	7A	$$$	24	4	01		R1		60	R		
189.01		193.80	MP MARKER		R	189																								
189.54		194.33	INTRSECTN		L	SUNSET BAY RD			CO		N																			
190.00		194.79	MP MARKER		R	190																								
190.14		194.93	INTRSECTN		R	STATE RD			CO		N																			
			INTRSECTN		L	SUNSET BAY RD			CO		N																			
190.29		195.08	TRAF RCDR	B		R063 0																								
190.40		195.19								1	1						8A	24A	8A		24	4	01		R1		60	R		
190.58		195.37	INTRSECTN		L	SR 292			ST		Y																			
			INTRSECTN		R	GARDEN SPOT RD			CO		Y																			

INTERSECTION DETAIL

SRMP	B	ARM	TURN LANES L NEAR LGT	WD	R NEAR LGT	WD	L FAR LGT	WD	R FAR LGT	WD	ACCELERATION LANES LEFT-- LGT	WD	L-CNTR LGT	WD	R-CNTR LGT	WD	RIGHT- LGT	WD
184.54		189.33					.03	12										
185.60		190.39	.03	12			.03	12										
188.30		193.09	.03	12														
188.86		193.65	.03	12														
190.58		195.37	.05	12			.04	12										

SR 395 MAINLINE U.S. ROUTE - USSH COUNTY STEVENS DOT DISTRICT 6

SRMP	B	ARM	FEATURE	DIRECTION TO INVENTORY / LEFT/RIGHT INDICATOR	DESCRIPTION	BRIDGE/UXING/XROAD OW	TC	L	NBR LNS D	I	DECREAS/DIV LFT SHD W/S	RDY W/S	RHT SHD W/S	MEDIAN WD/S	BR	INCRES/UNDI LFT SHD W/S	RDY W/S	RHT SHD W/S	SPC USE LNS WID	TOT RDY WID	MTCE A	SE	CITY NBR	ST FC	LEGAL SPEED D	IB	T R	P K	S T
190.72		195.51							1	1						7A	24A	7A		24	4	01		R1	60	R			
190.99		195.78	MP MARKER	R	191																								
192.00		196.79	MP MARKER	R	192																								
192.10		196.89	INTRSECTN	L	MAPLE ST		CO		N																				
			INTRSECTN	R	AGAR RD		CO		N																				
192.99		197.78	MP MARKER	R	193																								
193.66		198.45	INTRSECTN	R	N DEER LAKE RD		CO		Y																				
194.00		198.79	MP MARKER	R	194																								
195.00		199.79	MP MARKER	R	195																								
196.04		200.83	MP MARKER	R	196																								
196.78		201.57	INTRSECTN	B	ROITZ RD		CO		N																				
197.03		201.82	MP MARKER	R	197																								
197.22		202.01	BEG SU LN	L	CLIMBING	11A			1	1						7A	24A	7A	11	35	4	01		R1	60	R			
197.84		202.63	END SU LN	L	CLIMBING	11A			1	1						7A	24A	7A	$$$	24	4	01		R1	60	R			
197.96		202.75	INTRSECTN	R	BEITEY RD		CO		N																				
			INTRSECTN	L	E JUMPOFF RD		CO		N																				
198.00		202.79	MP MARKER	R	198																								
198.52		203.31	INTRSECTN	L	BULLDOG CREEK RD		CO		Y																				
			INTRSECTN	R	SKOK RD		CO		Y																				
199.03		203.82	MP MARKER	R	199																								
200.01		204.80	MP MARKER	R	200																								
200.15		204.94	INTRSECTN	L	BAKIE RD		CO		N																				
200.52		205.31							1	1						6A	24A	7A		24	4	01		R1	60	R			
200.68		205.47	BEG SU LN	L	CLIMBING	11A			1	1						6A	24A	7A	11	35	4	01		R1	60	R			
200.84		205.63	INTRSECTN	R	ROSKAM RD		CO		N																				
201.03		205.82	MP MARKER	R	201																								
201.62		206.41	INTRSECTN	L	HUFFMAN RD		CO		N																				
202.02		206.81	MP MARKER	R	202																								
202.43		207.22	CHG SU LN	L	CLIMBING	12A			1	1						6A	24A	8A	12	36	4	01		R1	60	R			
			INTRSECTN	L	SR 231		ST		Y																				
202.65		207.44	END SU LN	L	CLIMBING	12A			1	1						6A	24A	8A	$$$	24	4	01		R1	60	R			
202.69		207.48	INTRSECTN	R	HAFER RD		CO		N	1	1					8A	24A	8A		24	4	01		R1	60	R			
202.99		207.78	MP MARKER	R	203																								
203.30		208.09	BEG BRIDGE	B	COLVILLE RIVER		ST			1	1					$$W	38A	$$W		38	4	01		R1	60	R			
					BRDG NUM 395/512																								
203.32		208.11	END BRIDGE	B	COLVILLE RIVER				1	1						8A	24A	8A		24	4	01		R1	60	R			
203.93		208.72	INTRSECTN	L	FARM TO MARKET RD		CO		N																				

INTERSECTION DETAIL

SRMP	B	ARM	TURN LANES L NEAR LGT	WD	R NEAR LGT	WD	L FAR LGT	WD	R FAR LGT	WD	ACCELERATION LANES LEFT LGT	WD	L-CNTR LGT	WD	R-CNTR LGT	WD	RIGHT LGT	WD
198.52		203.31	.03	12			.03	12										

SR 395 MAINLINE U.S. ROUTE - USSH COUNTY STEVENS DOT DISTRICT 6

SRMP	B	ARM	FEATURE	D	LR	DESCRIPTION	BRIDGE/UXING/XROAD OW	TC	L	NBR LNS D	I	DECREAS/DIV LFT SHD W/S	RDY W/S	RHT SHD W/S	MEDIAN WD/S	BR	INCRES/UNDI LFT SHD W/S	RDY W/S	RHT SHD W/S	SPC USE LNS WID	TOT RDY WID	MTCE A	SE	CITY NBR	ST FC	LEGAL SPEED D	IB	T R	P K	S T
203.99		208.78	MP MARKER		R	204				1	1						8A	24A	8A		24	4	01		R1	60	R		
204.43		209.22	INTRSECTN		R	SMITH RD		CO	Y																				
204.51		209.30	BEG SU LN		C	TWO WAY TURN	13A			1	1						8A	24A	8A	13	37	4	01		R1	60	R		
204.68		209.47	END SU LN		C	TWO WAY TURN	13A			1	1						9A	24A	7A	$$$	24	4	01		R1	60	R		
			ENT/EXIT		R	TRUCK STOP		PV	Y																				
204.76		209.55	BEG SU LN		C	TWO WAY TURN	13A			1	1						9A	24A	7A	13	37	4	01		R1	60	R		
204.98		209.77	END SU LN		C	TWO WAY TURN	13A			1	1						9A	24A	7A	$$$	24	4	01		R1	60	R		
205.01		209.80	MP MARKER		R	205																							
205.12		209.91								1	1						8A	24A	8A		24	4	01		R1	60	R		
205.19		209.98	INTRSECTN		L	QUARRY-BROWNS LK RD		CO	N																				
205.44		210.23	INTRSECTN		B	LOGAN RD		CO	N																				
205.94		210.73	INTRSECTN		R	INDIAN RIDGE RD		CO	N																				
206.00		210.79	MP MARKER		R	206																							
206.03		210.82	BEG BRIDGE	B		COLVILLE RIVER		ST		1	1						$$W	40A	$$W		40	4	01		R1	60	R		
						BRDG NUM 395/514																							
206.05		210.84	END BRIDGE	B		COLVILLE RIVER				1	1						8A	24A	8A		24	4	01		R1	60	R		
206.69		211.48	BEG ST	I		PARK ST				1	1						8A	24A	8A		24	4	01		R1	60	R		*
			INTRSECTN		L	SOUTH AVE		CO	N																				
206.70		211.49	ENTER CITY			CHEWELAH				1	1						8A	24A	8A		24	4	01	0205	R1	55	R	P	*
206.72		211.51	MISC FEATR		R	SGN ENT CHEWELAH																							
206.77		211.56	BEG SU LN		C	TWO WAY TURN	12A			1	1						6A	24A	5A	12	36	4	01	0205	R1	55	R	P	*
206.84		211.63								1	1						6A	24A	5A	12	36	4	01	0205	R1	35	R	P	*
206.85		211.64	END SU LN		C	TWO WAY TURN	12A			1	1						8A	24A	8A	$$$	24	4	01	0205	R1	35	R	P	*
206.95		211.74								1	1						$$C	36A	$$C		36	4	01	0205	R1	35	R	P	*
207.00		211.79	MP MARKER		R	207																							
207.03		211.82								1	1						C	36A	C		36	4	01	0205	R1	25	R	P	*
207.06		211.85	INTRSECTN		B	KING AVE		CT	Y	1	1						C	40A	C		40	4	01	0205	R1	25	R	R	*
207.12		211.91	INTRSECTN		B	MAIN AVE		CT SG	Y	1	1						C	44A	C		44	4	01	0205	R1	25	R	B	*
207.19		211.98	INTRSECTN		R	CLAY AVE		CT	Y																				
207.26		212.05	INTRSECTN		B	WEBSTER AVE		CT	Y																				
207.39		212.18	INTRSECTN		L	WASHINGTON AVE		CT	Y																				
207.45		212.24	INTRSECTN		B	LINCOLN AVE		CT	Y	1	1						C	62A	C		62	4	01	0205	R1	25	R	B	*
207.50		212.29	INTRSECTN		L	JENKINS AVE		CT	Y																				
207.56		212.35	INTRSECTN		L	FRANKLIN AVE		CT	Y	1	1						8A	24A	8A		24	4	01	0205	R1	25	R	B	*
207.64		212.43	INTRSECTN		R	COZY NOOK RD		CT	Y																				
			INTRSECTN		L	GRANT AVE		CT	Y																				

INTERSECTION DETAIL

SRMP	B	ARM	TURN LANES L NEAR LGT	WD	R NEAR LGT	WD	L FAR LGT	WD	R FAR LGT	WD	ACCELERATION LANES LEFT LGT	WD	L-CNTR LGT	WD	R-CNTR LGT	WD	RIGHT LGT	WD
204.43		209.22			.02	12	.05	13										
204.68		209.47			.02	12	.05	13										

SR 395 MAINLINE U.S. ROUTE - USSH COUNTY STEVENS DOT DISTRICT 6

SRMP	B	ARM	FEATURE	D	LR	DESCRIPTION	BRIDGE/UXING/XROAD OW	TC	L	NBR LNS D	I	DECREAS/DIV LFT SHD W/S	RDY W/S	RHT SHD W/S	MEDIAN WD/S	BR	INCRES/UNDI LFT SHD W/S	RDY W/S	RHT SHD W/S	SPC USE LNS WID	TOT RDY WID	MTCE A	SE	CITY NBR	ST FC	LEGAL SPEED D	IB	T R	P K	S T
207.72		212.51	LEAVE CITY			CHEWELAH				1	1						8A	24A	8A		24	4	01	$$$$	R1	25	R	$	*	
207.80		212.59								1	1						7A	24A	7A		24	4	01		R1	25	R		*	
207.81		212.60	END ST	I		PARK ST				1	1						7A	24A	7A		24	4	01		R1	25	R		$	
			INTRSECTN		L	2ND ST	CO		Y																					
			INTRSECTN		R	SAND CANYON RD	CO		Y																					
207.83		212.62	MISC FEATR		L	SGN ENT CHEWELAH				1	1						7A	24A	7A		24	4	02		R1	25	R			
207.87		212.66								1	1						7A	24A	7A		24	4	02		R1	45	R			
208.00		212.79	MP MARKER		R	208																								
208.26		213.05	INTRSECTN		L	PINEBROOK DR	CO		N																					
208.30		213.09								1	1						7A	24A	7A		24	4	02		R1	60	R			
209.00		213.79	MP MARKER		R	209																								
209.56		214.35	INTRSECTN		R	KRAMER RD	CO		N																					
			INTRSECTN		L	CHEWELAH CREEK RD	CO		N																					
209.99		214.78	MP MARKER		R	210																								
210.67		215.46								1	1						7A	23A	7A		23	4	02		R1	60	R			
211.00		215.79	MP MARKER		R	211																								
211.81		216.60	INTRSECTN		L	DUNCAN RD	CO		N																					
212.00		216.79	MP MARKER		R	212																								
212.62		217.41								1	1						7A	24A	7A		24	4	02		R1	60	R			
212.65		217.44								1	1						8A	24A	8A		24	4	02		R1	60	R			
212.83		217.62	INTRSECTN		R	IMMEL RD	CO		N																					
212.99		217.78	MP MARKER		R	213																								
213.10		217.89	INTRSECTN		L	BLUE CREEK RD	CO		Y																					
213.99		218.78	MP MARKER		R	214																								
215.00		219.79	MP MARKER		R	215																								
215.54		220.33	INTRSECTN		L	ADDY-GIFFORD RD	CO		Y																					
215.63		220.40	EQUATION			215.61 =215.63																								
215.65		220.42	MISC FEATR		R	SGN ENT ADDY																								
215.76		220.53	INTRSECTN		L	BRIDGE ST	CO		N																					
215.83		220.60	INTRSECTN		L	MILL ST	CO		N																					
215.89		220.66	INTRSECTN		L	HALL ST	CO		N																					
215.94		220.71	INTRSECTN		L	NORTH ST	CO		N																					
215.99		220.76	INTRSECTN		L	ADDY MAIN ST	CO		N																					
216.01		220.78	MP MARKER		R	216																								

INTERSECTION DETAIL

SRMP	B	ARM	TURN LANES L NEAR LGT	WD	R NEAR LGT	WD	L FAR LGT	WD	R FAR LGT	WD	ACCELERATION LANES LEFT LGT	WD	L-CNTR LGT	WD	R-CNTR LGT	WD	RIGHT LGT	WD
207.81		212.60			.02	12												
212.83		217.62			.03	12												
213.10		217.89	.02	12														
215.54		220.33	.04	12														

SR 395 MAINLINE U.S. ROUTE - USSH COUNTY STEVENS DOT DISTRICT 6

SRMP	B	ARM	FEATURE	D	LR	DESCRIPTION	BRIDGE/UXING/XROAD OW	TC	L	NBR LNS D	I	DECREAS/DIV LFT SHD W/S	RDY W/S	RHT SHD W/S	MEDIAN WD/S	BR	INCRES/UNDI LFT SHD W/S	RDY W/S	RHT SHD W/S	SPC USE LNS WID	TOT RDY WID	MTCE A	SE	CITY NBR	ST FC	LEGAL SPEED D	IB	T R	P K	S T
216.09		220.86	MISC FEATR		L	SGN ENT ADDY				1	1						8A	24A	8A		24	4	02		R1		60	R		
217.00		221.77	MP MARKER		R	217																								
217.78		222.55	INTRSECTN		R	MCLEAN RD	CO		N																					
218.01		222.78	MP MARKER		R	218																								
218.73		223.50	INTRSECTN		R	MCLEAN RD	CO		N																					
218.87		223.64	INTRSECTN		R	OLD HWY 12 MILE RD	CO		N																					
219.01		223.78	MP MARKER		R	219																								
219.35		224.12	INTRSECTN		L	12 MILE RD	CO		N																					
			INTRSECTN		R	OLD HWY 12 MILE RD	CO		N																					
220.00		224.77	MP MARKER		R	220																								
220.83		225.60	INTRSECTN		L	DUTRO-VOILE WAY	CO		N																					
221.01		225.78	MP MARKER		R	221																								
221.38		226.15	INTRSECTN		R	OLD HWY 12 MILE RD	CO		N																					
221.68		226.45	INTRSECTN		R	OLD ARDEN HWY	CO		N																					
222.01		226.78	MP MARKER		R	222																								
222.96		227.73								1	1						6A	24A	6A		24	4	02		R1		60	R		
223.00		227.77	MP MARKER		R	223																								
223.17		227.94	INTRSECTN		L	PVT RD	PV		Y																					
223.18		227.95	BEG SU LN		C	TWO WAY TURN	13A			1	1						6A	24A	6A	13	37	4	02		R1		60	R		
223.21		227.98								1	1						20A	24A	6A	13	37	4	02		R1		60	R		
223.30		228.07	END SU LN		C	TWO WAY TURN	13A			1	1						20A	24A	6A	$$$	24	4	02		R1		60	R		
223.32		228.09	BEG BRIDGE B			LITTLE PEND OREILLE R	ST			1	1						$$W	52A	$$W		52	4	02		R1		60	R		
						BRDG NUM 395/518																								
223.33		228.10	END BRIDGE B			LITTLE PEND OREILLE R				1	1						6A	24A	6A		24	4	02		R1		60	R		
223.35		228.12	INTRSECTN		R	HALL RD	CO		Y	1	1						12A	24A	12A		24	4	02		R1		60	R		
			INTRSECTN		L	ARDEN HILL RD	CO		Y																					
223.40		228.17	BEG SU LN		C	TWO WAY TURN	13A			1	1						12A	24A	12A	13	37	4	02		R1		60	R		
223.45		228.22	END SU LN		C	TWO WAY TURN	13A			1	1						12A	24A	12A	$$$	24	4	02		R1		60	R		
			INTRSECTN		R	ELM TREE DR	CO		N																					
223.55		228.32								1	1						10A	24A	10A		24	4	02		R1		60	R		
223.75		228.52	INTRSECTN		R	ELM TREE DR	CO		N																					
224.00		228.77	MP MARKER		R	224																								
224.20		228.97								1	1						8A	24A	8A		24	4	02		R1		60	R		
224.99		229.76	MP MARKER		R	225																								
225.06		229.83	INTRSECTN		R	OLD ARDEN HWY	CO		Y																					

INTERSECTION DETAIL

SRMP	B	ARM	TURN LANES L NEAR LGT	WD	R NEAR LGT	WD	L FAR LGT	WD	R FAR LGT	WD	ACCELERATION LANES LEFT LGT	WD	L-CNTR LGT	WD	R-CNTR LGT	WD	RIGHT LGT	WD
223.17		227.94	.03	13														
223.35		228.12	.02	13			.03	13										
225.06		229.83					.03	12										

SR 395 MAINLINE U.S. ROUTE - USSH COUNTY STEVENS DOT DISTRICT 6

SRMP	B	ARM	FEATURE	DIRECTION TO INVENTORY / LEFT/RIGHT INDICATOR	DESCRIPTION	BRIDGE-UXING-XROAD-OW	TC	L	NBR LNS D	I	WIDTH AND SURFACE INFORMATION: DECREAS/DIV LFT SHD W/S	RDY W/S	RHT SHD W/S	MEDIAN-WD/S	BR	INCRES/UNDI LFT SHD W/S	RDY W/S	RHT SHD W/S	SPC USE LNS	WID	TOT RDY WID	MTCE A	SE	CITY NBR	ST FC	LEGAL SPEED D	IB	T R	P K	S T
225.07		229.84							1	1						8A	24A	8A			24	4	02		R1	60	R		
225.70		230.47	BEG BRIDGE	B	CATTLE PASS BRDG NUM 395/521.25	ST																							
225.71		230.48	END BRIDGE	B	CATTLE PASS																								
225.77		230.54	INTRSECTN	L	ORIN RICE RD	CO		Y																					
226.00		230.77	MP MARKER	R	226																								
226.99		231.76	MP MARKER	R	227																								
227.92		232.69	INTRSECTN	L	MANTZ-RICKEY RD	CO		N																					
228.00		232.77	MP MARKER	R	228																								
228.43		233.20	ENTER CITY		COLVILLE				1	1						8A	24A	8A			24	4	02	0250	R1	60	R	P	
228.44		233.21	MISC FEATR	R	SGN ENT COLVILLE																								
228.56		233.33	BEG SU LN	C	TWO WAY TURN	12A			1	1						8A	24A	8A	12		36	4	02	0250	R1	60	R	P	
			INTRSECTN	R	CITY ST	CT		Y																					
228.62		233.39							1	1						8A	24A	8A	12		36	4	02	0250	R1	40	R	P	
228.68		233.45							1	2						8A	50A	$$C	12		62	4	02	0250	R1	40	R	P	
228.74		233.51							1	2						$$C	62A	C	12		74	4	02	0250	R1	40	R	P	
228.79		233.56	BEG ST	I	MAIN ST				1	2						8A	48A	C	12		60	4	02	0250	R1	40	R	P	*
			INTRSECTN	R	JUNIPER ST	CT		Y																					
228.85		233.62							1	2						$$C	62A	C	12		74	4	02	0250	R1	40	R	P	*
228.88		233.65	END SU LN	C	TWO WAY TURN	12A			2	2						C	74A	C	$$$		74	4	02	0250	R1	40	R	P	*
228.92		233.69	INTRSECTN	B	HAWTHORNE ST	CT	SG	Y	2	2						C	62A	C			62	4	02	0250	R1	25	R	P	*
228.96		233.73	BEG SU LN	C	TWO WAY TURN	12A			2	2						C	50A	C	12		62	4	02	0250	R1	25	R	P	*
228.97		233.74	INTRSECTN	L	GLENN ST	CT		Y																					
229.00		233.77	MP MARKER	R	229																								
229.20		233.97	INTRSECTN	R	DOMINION AVE	CT		Y	2	2						C	64A	C	12		76	4	02	0250	R1	25	R	B	*
229.27		234.04	INTRSECTN	B	COLUMBIA AVE	CT		Y																					
229.30		234.07	END SU LN	C	TWO WAY TURN	12A			2	2						C	76A	C	$$$		76	4	02	0250	R1	25	R	B	*
229.34		234.11	INTRSECTN	B	BIRCH AVE	CT	SG	Y																					
229.42		234.19	INTRSECTN	R	ASTOR AVE	CT		Y																					
229.49		234.26	INTRSECTN	L	1ST AVE W	CT	SG	Y																					
			INTRSECTN	R	1ST AVE E	CT	SG	Y																					
229.53		234.30	BEG SU LN	C	TWO WAY TURN	12A			2	2						C	64A	C	12		76	4	02	0250	R1	25	R	B	*
229.56		234.33	INTRSECTN	L	2ND AVE W	CT		Y																					
			INTRSECTN	R	2ND AVE E	CT		Y																					

INTERSECTION DETAIL

SRMP	B	ARM	TURN LANES: L NEAR LGT	WD	R NEAR LGT	WD	L FAR LGT	WD	R FAR LGT	WD	ACCELERATION LANES: LEFT-- LGT	WD	L-CNTR LGT	WD	R-CNTR LGT	WD	RIGHT- LGT	WD
225.77		230.54	.03	12														
228.92		233.69	.02	12			.02	12										
229.34		234.11	.02	12			.02	12										
229.49		234.26	.04	12			.02	12										

SR 395 MAINLINE U.S. ROUTE - USSH COUNTY STEVENS DOT DISTRICT 6

SRMP	B	ARM	FEATURE	DIRECTION TO INVENTORY / LEFT/RIGHT INDICATOR	DESCRIPTION	BRIDGE-UXING-XROAD-OW	TC	L	NBR LNS D	I	DECREAS/DIV LFT SHD W/S	RDY W/S	RHT SHD W/S	MEDIAN-WD/S	BR	INCRES/UNDI LFT SHD W/S	RDY W/S	RHT SHD W/S	SPC USE LNS WID	TOT RDY WID	MTCE A	SE	CITY NBR	ST FC	LEGAL SPEED D	IB	T R	P K	S T
229.59		234.36							2	2							C	64A	C	12	76	4	02	0250	R1	25	R	B	*
229.60		234.37	END SU LN	C	TWO WAY TURN	12A			2	2							C	76A	C	$$$	76	4	02	0250	R1	25	R	B	*
229.64		234.41	INTRSECTN	R	SR 20		ST	SG	Y																				
			INTRSECTN	L	3RD AVE W		CT	SG	Y																				
229.67		234.44	BEG SU LN	C	TWO WAY TURN	12A			2	2							C	64A	C	12	76	4	02	0250	R1	25	R	B	*
229.71		234.48	INTRSECTN	L	4TH AVE W		CT		Y																				
			INTRSECTN	R	4TH AVE E		CT		Y																				
229.74		234.51	END SU LN	C	TWO WAY TURN	12A			2	2							C	76A	C	$$$	76	4	02	0250	R1	25	R	B	*
229.76		234.53	END ST	I	MAIN ST				1	1							C	60A	C		60	4	02	0250	R1	25	R	P	$
			INTRSECTN	R	MAIN ST N		CT	AF	Y																				
229.79		234.56	BEG ST	I	5TH AVE W				1	1							C	60A	C		60	4	02	0250	R1	25	R	P	*
			INTRSECTN	R	5TH AVE E		CT	AF	Y																				
229.80		234.57	BEG SU LN	C	TWO WAY TURN	12A			1	1							C	48A	C	12	60	4	02	0250	R1	25	R	P	*
229.83		234.60	INTRSECTN	B	WYNNE ST		CT		Y	1	1						C	36A	C	12	48	4	02	0250	R1	25	R	P	*
229.90		234.67	INTRSECTN	B	WASHINGTON ST		CT		Y																				
229.94		234.71	END ST	I	5TH AVE W				1	1							C	36A	C	12	48	4	02	0250	R1	25	R	P	$
			INTRSECTN	L	5TH AVE W		CT		Y																				
229.99		234.76	INTRSECTN	B	LINCOLN ST		CT		Y																				
230.18		234.95	LEAVE CITY		COLVILLE				1	1						6A	28A		C	12	40	4	02	$$$$	R1	35	R	B	
			INTRSECTN	L	CITY ST		CT		Y																				
230.19		234.96	INTRSECTN	R	7TH AVE W		CT		Y	1	1					6A	28A		C	12	40	4	02		R1	35	R	$	
			MISC FEATR	L	SGN ENT COLVILLE																								
230.30		235.07	END SU LN	C	TWO WAY TURN	12A			1	1						8A	24A		8A	$$$	24	4	02		R1	35	R		
			INTRSECTN	R	8TH AVE W		CO		Y																				
230.38		235.15	ENT/EXIT	R	WAL MART		PV		Y																				
230.45		235.22	BEG SU LN	C	TWO WAY TURN	12A			1	1						8A	24A		8A	12	36	4	02		R1	35	R		
230.48		235.25	ENTER CITY		COLVILLE				1	1						8A	24A		8A	12	36	4	02	0250	R1	35	R	P	
230.53		235.30							1	1						8A	40A		$$C	12	52	4	02	0250	R1	35	R	P	
230.60		235.37	END SU LN	C	TWO WAY TURN	12A			1	1						8A	49A		8A	$$$	49	4	02	0250	R1	35	R	P	
			INTRSECTN	B	CANNING DR		PV	SG	Y																				
230.73		235.50	ENT/EXIT	R	BUSINESS		PV		Y																				
230.78		235.55	EXIT TO	R	BUSINESS		PV		Y	1	1					8A	24A		8A		24	4	02	0250	R1	35	R	P	

INTERSECTION DETAIL

SRMP	B	ARM	TURN LANES L NEAR LGT	WD	R NEAR LGT	WD	L FAR LGT	WD	R FAR LGT	WD	ACCELERATION LANES LEFT-- LGT	WD	L-CNTR LGT	WD	R-CNTR LGT	WD	RIGHT- LGT	WD
229.64		234.41	.03	12			.03	12										
230.30		235.07					.03	12										
230.38		235.15			.05	12	.04	12										
230.60		235.37			.06	12	.03	12	.09	12								
230.73		235.50			.13	12	.03	12										
230.78		235.55			.05	12												

SR 395 MAINLINE U.S. ROUTE - USSH COUNTY STEVENS DOT DISTRICT 6

SRMP	B	ARM	FEATURE	D	LR	DESCRIPTION	BRIDGE/UXING/XROAD OW	TC	L	NBR LNS D	I	DECREAS/DIV LFT SHD W/S	RDY W/S	RHT SHD W/S	MEDIAN WD/S	BR	INCRES/UNDI LFT SHD W/S	RDY W/S	RHT SHD W/S	SPC USE LNS WID	TOT RDY WID	MTCE A	SE	CITY NBR	ST FC	LEGAL SPEED D	IB	T R	P K	S T
230.80		235.57	ENT FROM		R	BUSINESS	PV		Y	1	1						8A	24A	8A		24	4	02	0250	R1	35		R	P	
230.91		235.68	LEAVE CITY			COLVILLE				1	1						8A	24A	8A		24	4	02	$$$$	R1	35		R	$	
			INTRSECTN		R	BUENA VISTA DR	CO		N																					
230.92		235.69								1	1						8A	24A	8A		24	4	02		R1	55		R		
231.00		235.77	MP MARKER		R	231																								
231.72		236.49	INTRSECTN		R	WILLIAMS LAKE RD	CO		Y																					
232.02		236.79	MP MARKER		R	232																								
232.30		237.07	BEG BRIDGE	B		MILL CREEK	ST			1	1						$$W	42A	$$W		42	4	02		R1	55		R		
						BRDG NUM 395/531																								
232.32		237.09	END BRIDGE	B		MILL CREEK				1	1						8A	24A	8A		24	4	02		R1	55		R		
232.77		237.54	INTRSECTN		L	VALLEY WESTSIDE RD	CO		N																					
232.95		237.72	INTRSECTN		R	SPANISH PRAIRIE RD	CO		N																					
233.00		237.77	MP MARKER		R	233																								
233.50		238.27	INTRSECTN		L	AUTOVIEW RD	CO		Y																					
233.60		238.37								1	2						4A	36A	4A		36	4	02		R1	55		R		
233.78		238.55								2	2						4A	48A	4A		48	4	02		R1	55		R		
234.00		238.77	MP MARKER		R	234																								
234.32		239.09	INTRSECTN		L	AUTOVIEW RD	CO		N																					
234.57		239.34	TRAF RCDR	B		R070 0																								
234.66		239.43	INTRSECTN		R	HIGHLAND LOOP RD	CO		N																					
			INTRSECTN		L	GREENWOOD LOOP RD	CO		N																					
235.01		239.78	MP MARKER		R	235																								
235.09		239.86								2	1						4A	36A	4A		36	4	02		R1	55		R		
235.15		239.92								1	1						8A	24A	8A		24	4	02		R1	55		R		
236.02		240.79	MP MARKER		R	236																								
236.09		240.86	INTRSECTN		R	PINGSTON RD	CO		N																					
237.00		241.77	MP MARKER		R	237																								
237.15		241.92	INTRSECTN		R	VANASSE RD	CO		N																					
237.79		242.56								1	1						4A	24A	4A		24	4	02		R1	55		R		
237.84		242.61	BEG SU LN		C	TWO WAY TURN	12A			1	1						4A	24A	4A	12	36	4	02		R1	55		R		
			MISC FEATR		R	SGN ENT KETTLE FALLS																								
237.85		242.62	ENTER CITY			KETTLE FALLS				1	1						4A	24A	4A	12	36	4	02	0620	R1	55		R	P	
237.99		242.76								1	1						4A	24A	4A	12	36	4	02	0620	R1	35		R	P	
238.00		242.77	MP MARKER		R	238																								
238.05		242.82								1	1						10A	24A	10A	12	36	4	02	0620	R1	35		R	P	
238.15		242.92	END SU LN		C	TWO WAY TURN	12A			1	1						10A	24A	10A	$$$	24	4	02	0620	R1	35		R	P	

INTERSECTION DETAIL

SRMP	B	ARM	TURN LANES L NEAR LGT WD	R NEAR LGT WD	L FAR LGT WD	R FAR LGT WD	ACCELERATION LANES LEFT LGT WD	L-CNTR LGT WD	R-CNTR LGT WD	RIGHT LGT WD
231.72		236.49			.03 12					
234.66		239.43	.03 12		.03 12					

SR 395 MAINLINE U.S. ROUTE - USSH COUNTY STEVENS DOT DISTRICT 6

SRMP	B	ARM	FEATURE	D	LR	DESCRIPTION	BRIDGE/UXING/XROAD OW	TC	L	NBR LNS D	I	DECREAS/DIV LFT SHD W/S	RDY W/S	RHT SHD W/S	MEDIAN WD/S	BR	INCRES/UNDI LFT SHD W/S	RDY W/S	RHT SHD W/S	SPC USE LNS WID	TOT RDY WID	MTCE A	SE	CITY NBR	ST FC	LEGAL SPEED D	IB	T R	P K	S T
238.17		242.94								1	1						10A	24A	10A		24	4	02	0620	R1	35	R	P	
238.22		242.99	INTRSECTN		B	MEYERS ST	CT	SG	Y	1	1						4A	24A	10A		24	4	02	0620	R1	35	R	P	
238.29		243.06	BEG SU LN		C	TWO WAY TURN		12A		1	1						4A	24A	10A	12	36	4	02	0620	R1	35	R	P	
238.38		243.15	INTRSECTN		L	CITY ST	CT		Y																				
238.42		243.19								1	1						4A	24A	4A	12	36	4	02	0620	R1	35	R	P	
238.45		243.22	INTRSECTN		L	JUNIPER ST	CT		Y																				
238.52		243.29	ENT/EXIT		R	BOISE CASCADE	PV		N																				
238.55		243.32	END SU LN		C	TWO WAY TURN		12A		1	1						4A	24A	4A	$$$	24	4	02	0620	R1	35	R	P	
238.66		243.43	UXING	B		BN RR	ST			1	1						8A	24A	8A		24	4	02	0620	R1	35	R	P	
						BRDG NUM 395/535																							
			RR XING	B		NUM 59043K STRUCTURE																							
238.82		243.59	ENT FROM		L	WEIGH STATION	ST		Y																				
238.83		243.60	ENT/EXIT		R	BOISE CASCADE	PV		N	1	1						14A	24A	8A		24	4	02	0620	R1	35	R	P	
238.93		243.70	INTRSECTN		R	LAKEVIEW DR	CT		N	1	1						15A	24A	8A		24	4	02	0620	R1	35	R	P	
238.96		243.73	LEAVE CITY			KETTLE FALLS				1	1						8A	24A	8A		24	4	02	$$$$	R1	35	R	$	
			EXIT TO		L	WEIGH STATION	ST		Y																				
239.00		243.77	MP MARKER		R	239																							
239.04		243.81								1	1						7A	24A	7A		24	4	02		R1	40	R		
239.06		243.83	MISC FEATR		L	SGN ENT KETTLE FALLS																							
239.11		243.88	WEIGH STA		L	NUMBER																							
239.13		243.90	WYE CONN		R	SR 25	ST		Y																				
239.14		243.91	INTRSECTN		B	SR 25	ST		Y																				
239.15		243.92	WYE CONN		L	SR 25	ST		Y																				
239.28		244.05								1	1						5A	24A	5A		24	4	02		R1	40	R		
239.40		244.17								1	1						5A	24A	5A		24	4	02		R1	55	R		
239.62		244.39								1	1						5A	24A	16A		24	4	02		R1	55	R		
239.74		244.51								1	1						5A	24A	5A		24	4	02		R1	55	R		
239.95		244.72	BEG SU LN		L	CLIMBING		12A		1	1						2A	24A	5A	12	36	4	02		R1	55	R		
240.01		244.78	MP MARKER		R	240																							
240.51		245.28	INTRSECTN		R	PINE BLUFF RD	CO		N																				
241.00		245.77	MP MARKER		R	241																							
241.02		245.79	ENT/EXIT		L	GENERATING STATION	PV		Y																				

INTERSECTION DETAIL

SRMP	B	ARM	TURN LANES L NEAR LGT	WD	R NEAR LGT	WD	L FAR LGT	WD	R FAR LGT	WD	ACCELERATION LANES LEFT-- LGT	WD	L-CNTR LGT	WD	R-CNTR LGT	WD	RIGHT- LGT	WD
238.22		242.99	.04	12			.03	12										
238.82		243.59									.09	12						
238.96		243.73							.07	12								
239.13		243.90			.02	13												
239.14		243.91	.04	12			.06	12										
239.15		243.92							.02	13								

SR 395 MAINLINE U.S. ROUTE - USSH COUNTY STEVENS DOT DISTRICT 6

SRMP	B	ARM	FEATURE	D	LR	DESCRIPTION	BRIDGE/UXING/XROAD OW	TC	L	NBR LNS D	I	DECREAS/DIV LFT SHD W/S	RDY W/S	RHT SHD W/S	MEDIAN WD/S	BR	INCRES/UNDI LFT SHD W/S	RDY W/S	RHT SHD W/S	SPC USE LNS WID	TOT RDY WID	MTCE A	SE	CITY NBR	ST FC	LEGAL SPEED D	IB	T R	P K	S T
241.02		245.79	INTRSECTN		R	FUMI CIRCLE RD	CO		Y	1	1						2A	24A	5A	12	36	4	02		R1	55		R		
241.24		246.01	INTRSECTN		L	PEACHCREST RD	CO		Y																					
241.26		246.03	INTRSECTN		R	ST PAUL'S MISSION RD	PV		Y																					
241.27		246.04	END SU LN		L	CLIMBING		12A		1	1						2A	24A	5A	$$$	24	4	02		R1	55		R		
241.33		246.10	RR XING	B		NUM 59324U STRUCTURE				1	1						$$C	24A	$$C		24	4	02		R1	55		R		
			BEG BRIDGE	B		BN RR	ST																							
						BRDG NUM 395/542																								
241.38		246.15	END BRIDGE	B		BN RR				1	1						6A	23A	7A		23	4	02		R1	55		R		
241.39		246.16	INTRSECTN		L	BOISE RD	CO		N																					
241.49		246.26	BEG BRIDGE	B		COLUMBIA RIVER	ST			1	1						$$C	24P	$$C		24	4	02		R1	55		R		
						BRDG NUM 395/545																								
241.61		246.38	END CTLSEC			CONTROL SECTION 3301																								
			LEAVE CO			STEVENS																								

INTERSECTION DETAIL

SRMP	B	ARM	TURN LANES L NEAR LGT	WD	R NEAR LGT	WD	L FAR LGT	WD	R FAR LGT	WD	ACCELERATION LANES LEFT LGT	WD	L-CNTR LGT	WD	R-CNTR LGT	WD	RIGHT LGT	WD
241.02		245.79	.04	11														

SR 395 MAINLINE U.S. ROUTE - USSH COUNTY FERRY DOT DISTRICT 6

SRMP	B	ARM	FEATURE	DIRECTION TO INVENTORY / LEFT/RIGHT INDICATOR	DESCRIPTION	BRIDGE/UXING/XROAD OW	TC	L	NBR LNS D	I	WIDTH AND SURFACE INFORMATION: DECREAS/DIV LFT SHD W/S	RDY W/S	RHT SHD W/S	MEDIAN WD/S	BR	INCRES/UNDI LFT SHD W/S	RDY W/S	RHT SHD W/S	SPC USE LNS WID	TOT RDY WID	MTCE A	SE	CITY NBR	CLASSIFICATIONS: ST FC	LEGAL SPEED D	IB	T R	P K	S T
241.61		246.38	ENTER CO		FERRY				1	1						C	24P	C		24	4	02		R1	55	R		
			BEG CTLSEC		CONTROL SECTION 1004																							
241.73		246.50	END BRIDGE	B	COLUMBIA RIVER				1	1						4A	22A	4A		22	4	02		R1	55	R		
241.89		246.66	INTRSECTN	L	SR 20	ST		N																				
242.00		246.77	MP MARKER	R	242																							
242.44		247.21	INTRSECTN	L	KIFER RD	CO		N																				
243.00		247.77	MP MARKER	R	243																							
244.01		248.78	MP MARKER	R	244																							
244.13		248.90	INTRSECTN	L	NANCY CREEK RD	CO		N																				
245.00		249.77	MP MARKER	R	245																							
245.16		249.93	INTRSECTN	R	RIVER BRIDGE RD	CO		N																				
245.30		250.07	WYE CONN	R	RIVER BRIDGE RD	CO		N																				
246.01		250.78	MP MARKER	R	246																							
246.56		251.33	INTRSECTN	R	CO RD	CO		N																				
247.00		251.77	MP MARKER	R	247																							
247.19		251.96	INTRSECTN	L	LAND FILL RD	CO		N																				
247.27		252.04	INTRSECTN	L	COUNTY SHOP RD	CO		N																				
247.82		252.59	INTRSECTN	L	DEADMAN CREEK RD	CO		N																				
247.94		252.71	ENT/EXIT	R	KETTLE RIVER CAMPGROUND	PV		N																				
248.02		252.79	MP MARKER	R	248																							
248.54		253.31							1	1						3A	22A	3A		22	4	02		R1	55	R		
248.81		253.58	INTRSECTN	B	MATSEN CREEK RD	CO		N																				
249.00		253.77	MP MARKER	R	249																							
249.15		253.92	INTRSECTN	R	CO RD	CO		N																				
249.70		254.47	INTRSECTN	R	NAPOLEON RD	CO		N																				
250.00		254.77	MP MARKER	R	250																							
250.74		255.51	INTRSECTN	L	CO RD	CO		N																				
251.01		255.78	MP MARKER	R	251																							
252.02		256.79	MP MARKER	R	252																							
252.47		257.24	INTRSECTN	R	CO RD	CO		N																				
252.64		257.41	INTRSECTN	R	CO RD	CO		N																				
252.66		257.43	INTRSECTN	L	HODGSON CREEK RD	CO		N																				
252.74		257.51	RR XING	B	NUM 59033E STRUCTURE				1	1						$$C	24A	$$C		24	4	02		R1	55	R		
			BEG BRIDGE	B	BN RR	ST																						
					BRDG NUM 395/608																							
252.77		257.54	END BRIDGE	B	BN RR				1	1						3A	22A	3A		22	4	02		R1	55	R		
252.92		257.69	INTRSECTN	R	BARSTOW BR RD	CO		N																				
			INTRSECTN	L	CO RD	CO		N																				
253.00		257.77	MP MARKER	R	253																							
254.00		258.77	MP MARKER	R	254																							
254.98		259.75	INTRSECTN	L	HODGSON RD	CO		N	1	1						3B	22B	3B		22	4	02		R1	55	R		
255.00		259.77	MP MARKER	R	255																							
256.00		260.77	MP MARKER	R	256																							

SR 395 MAINLINE U.S. ROUTE - USSH COUNTY FERRY DOT DISTRICT 6

SRMP	B	ARM	FEATURE	D	LR	DESCRIPTION	BRIDGE/UXING/XROAD OW	TC	L	NBR LNS D	I	DECREAS/DIV LFT SHD W/S	RDY W/S	RHT SHD W/S	MEDIAN WD/S	BR	INCRES/UNDI LFT SHD W/S	RDY W/S	RHT SHD W/S	SPC USE LNS WID	TOT RDY WID	MTCE A	SE	CITY NBR	ST FC	LEGAL SPEED D	IB	T R	P K	S T
256.10		260.87								1	1						3B	22B	3B		22	4	02		R1	55	R			
257.01		261.78	MP MARKER		R	257																								
257.49		262.26	UXING	B		BN RR	ST																							
						BRDG NUM 395/613																								
			RR XING	B		NUM 59036A STRUCTURE																								
257.64		262.41	BEG BRIDGE	B		BIG BOULDER CREEK	ST			1	1						$$W	34P	$$W		34	4	02		R1	55	R			
						BRDG NUM 395/614																								
257.67		262.44	END BRIDGE	B		BIG BOULDER CREEK				1	1						3B	22B	3B		22	4	02		R1	55	R			
257.86		262.63	INTRSECTN		L	BOULDER-DEER CREEK RD	CO		N	1	1						3B	20B	3B		20	4	02		R1	55	R			
258.01		262.78	MP MARKER		R	258																								
258.98		263.75	BEG BRIDGE	B		DEER CREEK	ST			1	1						$$C	25B	$$C		25	4	02		R1	55	R			
						BRDG NUM 395/616																								
258.99		263.76	END BRIDGE	B		DEER CREEK				1	1						3B	20B	3B		20	4	02		R1	55	R			
259.00		263.77	MP MARKER		R	259																								
259.88		264.65	MISC FEATR		R	SGN ENT ORIENT																								
259.89		264.66	INTRSECTN		L	CO RD	CO		N																					
260.00		264.77	TRAF RCDR	B		P26 0																								
260.02		264.79	MP MARKER		R	260																								
260.16		264.93	INTRSECTN		L	CO RD	CO		N																					
260.27		265.04	INTRSECTN		R	CO RD	CO		N																					
260.44		265.21	MISC FEATR		L	SGN ENT ORIENT																								
261.00		265.77	MP MARKER		R	261																								
261.79		266.56	INTRSECTN		R	HUMES RD	CO		N																					
261.89		266.66	INTRSECTN		L	ESLICK RD	CO		N																					
262.00		266.77	MP MARKER		R	262																								
263.00		267.77	MP MARKER		R	263																								
263.73		268.50	BEG BRIDGE	B		LITTLE BOULDER CREEK	ST			1	1						$$C	25B	$$C		25	4	02		R1	55	R			
						BRDG NUM 395/618																								
263.74		268.51	END BRIDGE	B		LITTLE BOULDER CREEK				1	1						3B	20B	3B		20	4	02		R1	55	R			
263.82		268.59	INTRSECTN		L	LITTLE BOULDER RD	CO		N																					
			INTRSECTN		R	CO RD	CO		N																					
264.00		268.77	MP MARKER		R	264																								
264.85		269.62	RR XING	B		NUM 59041W GRADE																								
265.00		269.77	MP MARKER		R	265																								
266.03		270.80	MP MARKER		R	266																								
266.69		271.46	ENT/EXIT		R	ROADSIDE PARK	ST		N																					
267.03		271.80	MP MARKER		R	267																								
268.04		272.81	MP MARKER		R	268																								
269.04		273.81	MP MARKER		R	269																								
269.47		274.24	INTRSECTN		B	DEEP CREEK RD	CO		N																					
270.03		274.80	MP MARKER		R	270																								
270.11		274.88	MISC FEATR		R	SGN ENT LAURIER																								
270.12		274.89	INTRSECTN		L	CO RD	CO		N																					

SR 395 MAINLINE U.S. ROUTE - USSH COUNTY FERRY DOT DISTRICT 6

SRMP	B	ARM	FEATURE	D	LR	DESCRIPTION	BRIDGE/UXING/XROAD OW	TC	L	NBR LNS D	I	DECREAS/DIV LFT SHD W/S	RDY W/S	RHT SHD W/S	MEDIAN WD/S	BR	INCRES/UNDI LFT SHD W/S	RDY W/S	RHT SHD W/S	SPC USE LNS WID	TOT RDY WID	MTCE A	SE	CITY NBR	ST FC	LEGAL SPEED D	IB	T R	P K	S T
270.18		274.95								1	1						2A	21A	2A		21	4	02		R1		55	R		
270.23		275.00	BORDER STA		L	INTERNATIONAL BOUNDRY OWNER USC																								
270.25		275.02	MISC FEATR		L	SGN ENT LAURIER																								
270.26		275.03	MISC FEATR		B	INTERNATIONAL BOUNDARY																								
			END CTLSEC			CONTROL SECTION 1004																								
			END ROUTE																											

SR 397 MAINLINE STATE ROUTE - SRSH COUNTY BENTON DOT DISTRICT 5

SRMP	B	ARM	FEATURE	DIRECTION TO INVENTORY / LEFT/RIGHT INDICATOR	DESCRIPTION	BRIDGE/UXING/XROAD OW	TC	L	NBR LNS D	I	DECREAS/DIV LFT SHD W/S	RDY W/S	RHT SHD W/S	MEDIAN WD/S	BR	INCRES/UNDI LFT SHD W/S	RDY W/S	RHT SHD W/S	SPC USE LNS WID	TOT RDY WID	MTCE A	SE	CITY NBR	ST FC	LEGAL SPEED D	IB	T R	P K	S T
0.00		0.00	BEG ROUTE		MAIN ROUTE				1	1						5A	24A	5A		24	3	01	U3		50	L		*
					PIERT ROAD TO SR 182																							
			BEG CTLSEC		CONTROL SECTION 0340																							
			BEG ST	I	CHEMICAL DR																							
			INTRSECTN	B	PIERT RD	CO	SS	N																				
0.04		0.04	WYE CONN	L	PIERT RD	CO		N																				
0.13		0.13	RR XING	B	NUM 090041A GRADE																							
0.60		0.60	INTRSECTN	R	LECHELT RD	CO		N																				
0.91		0.91	RR XING	B	NUM 090046J GRADE																							
0.95		0.95	WYE CONN	R	GAME FARM RD	CO		Y																				
0.98		0.98	INTRSECTN	R	GAME FARM RD	CO		N	1	1						8A	24A	8A		24	3	01	U3		50	L		*
0.99		0.99	MP MARKER	R	1																							
1.22		1.22	WYE CONN	L	FINLEY RD	CO		Y																				
1.25		1.25	INTRSECTN	B	FINLEY RD	CO		Y																				
1.27		1.27	WYE CONN	R	FINLEY RD	CO		Y																				
1.69		1.69	WYE CONN	R	COCHRAN RD	CO		Y																				
1.71		1.71	INTRSECTN	B	COCHRAN RD	CO		Y																				
1.73		1.73	WYE CONN	L	COCHRAN RD	CO		Y																				
1.98		1.98	MP MARKER	R	2																							
2.36		2.36	WYE CONN	R	BOWLES RD	CO		Y																				
2.38		2.38	INTRSECTN	B	BOWLES RD	CO		Y																				
2.40		2.40	WYE CONN	L	BOWLES RD	CO		Y																				
2.81		2.81	INTRSECTN	B	HANEY RD	CO		Y																				
2.99		2.99	MP MARKER	R	3																							
3.13		3.13	WYE CONN	R	PERKINS RD	CO		Y																				
3.15		3.15	INTRSECTN	B	PERKINS RD	CO		Y																				
3.17		3.17	WYE CONN	L	PERKINS RD	CO		Y																				
3.79		3.79	WYE CONN	R	BRYSON BROWN RD	CO		Y																				
3.81		3.81	INTRSECTN	R	BRYSON BROWN RD	CO		Y																				
3.90		3.90	INTRSECTN	R	E 26TH AVE	CO		N																				
3.99		3.99	MP MARKER	R	4																							

INTERSECTION DETAIL

SRMP	B	ARM	TURN LANES L NEAR LGT	WD	R NEAR LGT	WD	L FAR LGT	WD	R FAR LGT	WD	ACCELERATION LANES LEFT LGT	WD	L-CNTR LGT	WD	R-CNTR LGT	WD	RIGHT LGT	WD
0.98		0.98					.02	12										
1.25		1.25	.05	12			.05	12										
1.71		1.71	.03	12			.03	12										
2.38		2.38	.03	12			.03	12										
2.81		2.81	.03	12			.03	12	.03	11								
3.15		3.15	.03	12			.05	12										
3.81		3.81					.02	12										

SR 397 MAINLINE STATE ROUTE - SRSH COUNTY BENTON DOT DISTRICT 5

SRMP	B	ARM	FEATURE	D	LR	DESCRIPTION	BRIDGE/UXING/XROAD OW	TC	L	NBR LNS D	I	DECREAS/DIV LFT SHD W/S	RDY W/S	RHT SHD W/S	MEDIAN WD/S	BR	INCRES/UNDI LFT SHD W/S	RDY W/S	RHT SHD W/S	SPC USE LNS WID	TOT RDY WID	MTCE A	SE	CITY NBR	ST FC	LEGAL SPEED D	IB	T R	P K	S T
4.10		4.10								1	1						8A	24A	8A		24	3	01		U3	50	L		*
4.21		4.21	INTRSECTN		L	E 25TH AVE	CO		Y																				
4.44		4.44	INTRSECTN		L	BERNATH RD	CO		N																				
4.49		4.49	UXING	B		BN RR	ST																						
						BRDG NUM 397/005																							
			RR XING	B		NUM 090032B STRUCTURE																							
4.62		4.62								1	1	8A	12A		14S	UP	$$$	12A	8A		24	3	01		U3	50	L		*
4.70		4.70	INTRSECTN		C	MEDIAN XROAD	ST		N																				
			INTRSECTN		R	FINLEY RD	CO		N																				
4.72		4.72								1	1	8A	12A		38S	DE		12A	8A		24	3	01		U3	50	L		*
4.89		4.89								1	1	$$$	$$$		$$$$	$$	4A	24A	4A		24	3	01		U3	50	L		*
4.99		4.99	MP MARKER		R	5																							
5.07		5.07	MISC FEATR	B		CATTLE OXING																							
5.08		5.08								1	1						8A	24A	8A		24	3	01		U3	50	L		*
5.17		5.17	INTRSECTN		R	S YEW ST	CO		Y	1	1						8A	24A	8A		24	3	01		U3	40	L		*
5.46		5.46	RR XING	B		NUM 090033H STRUCTURE				1	1						$$W	32P	$$W		32	3	01		U3	40	L		*
			BEG BRIDGE	B		BN RR	ST																						
						BRDG NUM 397/010																							
5.51		5.51	END BRIDGE	B		BN RR				1	1						8A	24A	8A		24	3	01	0610	U3	40	L	B	*
			ENTER CITY			KENNEWICK																							
			MISC FEATR		R	SGN ENT KENNEWICK																							
5.58		5.58	INTRSECTN		L	E 10TH AVE	CT		Y	1	1						8A	24A	8A		24	3	01	0610	U1	40	L	B	*
5.59		5.59	WYE CONN		L	E 10TH AVE	CT		Y																				
5.60		5.60	BEG SU LN		C	TWO WAY TURN		12A		1	2						$$C	48A	$$C	12	60	3	01	0610	U1	40	L	B	*
5.63		5.63								2	2						C	48A	C	12	60	3	01	0610	U1	40	L	B	*
5.99		5.99	MP MARKER		R	6																							
6.15		6.15	INTRSECTN		R	E 3RD AVE	CT		Y	2	2						C	48A	C	12	60	3	01	0610	U1	35	L	P	*
6.28		6.28	RR XING	B		NUM 808955P GRADE																							
6.40		6.40	END ST	I		CHEMICAL DR				2	2	C	30A		8A	CU	$	28A	C	$$$	58	3	01	0610	U1	35	L	P	*
			END SU LN		C	TWO WAY TURN		12A																					
			BEG ST	I		GUM ST																							
			INTRSECTN		L	E GUM ST-E 3RD AVE	CT		Y																				
6.51		6.51	INTRSECTN		B	E 1ST AVE	CT	SG	Y																				

INTERSECTION DETAIL

SRMP	B	ARM	L NEAR LGT	WD	R NEAR LGT	WD	L FAR LGT	WD	R FAR LGT	WD	LEFT-- LGT	WD	L-CNTR LGT	WD	R-CNTR LGT	WD	RIGHT- LGT	WD
			TURN LANES								ACCELERATION LANES							
4.21		4.21	.03	12														
4.70		4.70					.03	12										
5.17		5.17					.03	10										
5.58		5.58	.02	11														
5.59		5.59							.04	14								

SR 397 MAINLINE STATE ROUTE - SRSH COUNTY BENTON DOT DISTRICT 5

SRMP	B ARM	FEATURE	DIRECTION TO INVENTORY / LEFT/RIGHT INDICATOR	DESCRIPTION	BRIDGE/UXING/XROAD	NBR LNS D I	DECREAS/DIV LFT SHD W/S	DECREAS/DIV RDY W/S	DECREAS/DIV RHT SHD W/S	MEDIAN WD/S	MEDIAN BR	INCRES/UNDI LFT SHD W/S	INCRES/UNDI RDY W/S	INCRES/UNDI RHT SHD W/S	SPC USE LNS WID	TOT RDY WID	MTCE A	MTCE SE	CITY NBR	ST FC	LEGAL SPEED D	LEGAL IB	T R	P K	S T
6.51	6.51	INTRSECTN	C	MEDIAN XROAD	CT SG Y	2 2	C 30A		8A	CU		28A		C		58	3	01	0610	U1	35	L	P	*
6.61	6.61	UXING	B	BN RR	ST																			
				BRDG NUM 397/015																				
		RR XING	B	NUM 104576T STRUCTURE																				
6.71	6.71					2 2	$	$$$	$$$$	$$		C 68A		C		68	3	01	0610	U1	35	L	P	*
6.72	6.72	RR XING	B	NUM 808925X GRADE																				
6.73	6.73	INTRSECTN	B	E BRUNEAU AVE	CT Y																			
6.82	6.82	END ST	I	GUM ST																				
		BEG ST	I	S 10TH ST																				
		INTRSECTN	B	E COLUMBIA DR	CT SG Y																			
6.87	6.87					2 2						C 64A		C		64	3	01	0610	U1	35	L	P	*
6.88	6.88	WYE CONN	L	E COLUMBIA DR	CT Y	2 2						C 64A		C		64	3	01	0610	U1	40	L	P	*
6.93	6.93	INTRSECTN	B	CITY ST	CT Y																			
6.97	6.97					2 2	C 24A		8A	UP		$ 24A		C		48	3	01	0610	U1	40	L	P	*
6.99	6.99	MP MARKER	R	7		2 2	C 28A		4A	WA		28A		C		56	3	01	0610	U1	40	L	P	*
7.00	7.00	BEG BRIDGE	B	COLUMBIA RIVER	ST																			
				BRDG NUM 397/020																				
7.24	7.24	LEAVE CITY		KENNEWICK		2 2	C 28A		4A	WA		28A		C		56	3	01	0960	U1	40	L	P	*
		END CTLSEC		CONTROL SECTION 0340																				
		LEAVE CO		BENTON																				

INTERSECTION DETAIL

SRMP	B ARM	TURN LANES L NEAR LGT	TURN LANES L NEAR WD	TURN LANES R NEAR LGT	TURN LANES R NEAR WD	TURN LANES L FAR LGT	TURN LANES L FAR WD	TURN LANES R FAR LGT	TURN LANES R FAR WD	ACCELERATION LANES LEFT LGT	ACCELERATION LANES LEFT WD	ACCELERATION LANES L-CNTR LGT	ACCELERATION LANES L-CNTR WD	ACCELERATION LANES R-CNTR LGT	ACCELERATION LANES R-CNTR WD	ACCELERATION LANES RIGHT LGT	ACCELERATION LANES RIGHT WD
6.51	6.51	.02	11			.02	11										
6.73	6.73	.02	11			.03	12										
6.82	6.82	.03	12			.03	12										
6.93	6.93	.03	12			.03	12										

SR 397 MAINLINE STATE ROUTE - SRSH COUNTY FRANKLIN DOT DISTRICT 5

SRMP	B ARM	FEATURE	D	LR	DESCRIPTION	BRIDGE/UXING/XROAD OW	TC	L	NBR LNS D	I	DECREAS/DIV LFT SHD W/S	RDY W/S	RHT SHD W/S	MEDIAN WD/S	BR	INCRES/UNDI LFT SHD W/S	RDY W/S	RHT SHD W/S	SPC USE LNS WID	TOT RDY WID	MTCE A	SE	CITY NBR	ST FC	LEGAL SPEED D	IB	T R	P K	S T
7.24	7.24	ENTER CO			FRANKLIN				2	2	C	28A		4A	WA		28A		C	56	3	01	0960	U1	40	L	P	*
		ENTER CITY			PASCO																								
		BEG CTLSEC			CONTROL SECTION 1147																								
		MISC FEATR		R	SGN ENT PASCO																								
7.48	7.48	END BRIDGE	B		COLUMBIA RIVER																								
7.50	7.50								2	2	$	$$$		$$$$	$$		C	64A	C	64	3	01	0960	U1	40	L	P	*
7.61	7.61	INTRSECTN		B	W WASHINGTON ST	CT		Y																					
7.71	7.71	END ST	I		S 10TH ST				1	1						12A	38A		C	38	3	01	0960	U1	40	L	B	*
		BEG ST	I		W AINSWORTH ST																								
		INTRSECTN		L	W AINSWORTH ST	CT	SG	Y																					
		INTRSECTN		L	S 10TH AVE	CT	SG	Y																					
7.78	7.78	INTRSECTN		B	S 9TH AVE	CT		Y	1	1						$$C	40A	12A		40	3	01	0960	U1	40	L	B	*
7.79	7.79	WYE CONN		R	S 9TH AVE	CT		Y																					
7.85	7.85	INTRSECTN		L	S 8TH AVE	CT		Y	1	1						2A	26A	3A		26	3	01	0960	U1	40	L	B	*
7.91	7.91	INTRSECTN		L	S 7TH LN	CT		Y																					
7.95	7.95	INTRSECTN		L	S 7TH AVE	CT		Y																					
8.00	8.00	MP MARKER		R	8																								
8.04	8.04	INTRSECTN		L	S 6TH AVE	CT		Y																					
8.12	8.12	INTRSECTN		B	S 5TH AVE	CT		N																					
8.15	8.15	INTRSECTN		L	S 4TH AVE	CT		Y																					
8.18	8.18	RR XING	B		NUM 089708K GRADE																								
8.21	8.21	END ST	I		W AINSWORTH ST																								
		BEG ST	I		E AINSWORTH ST																								
		INTRSECTN		R	S RAILROAD AVE	CT		N																					
8.25	8.25	INTRSECTN		R	S 4TH AVE	CT		Y																					
8.31	8.31	INTRSECTN		R	S 3RD AVE	CT		Y																					
8.37	8.37	INTRSECTN		R	S 2ND AVE	CT		Y																					
8.43	8.43	INTRSECTN		R	S GRAY AVE	CT		Y																					
8.46	8.46	INTRSECTN		L	S GRAY AVE	CT		Y																					
8.61	8.61	INTRSECTN		B	S MAITLAND AVE	CT		Y																					
8.78	8.78	WYE CONN		L	SR 397	ST		Y																					
8.79	8.79	END ST	I		E AINSWORTH ST				2	2						$$C	48A	$$C		48	3	01	0960	U1	45	L	P	*
		BEG ST	I		S OREGON AVE																								
		INTRSECTN		R	E AINSWORTH ST	CT	SS	Y																					
8.80	8.80	WYE CONN		R	E AINSWORTH ST	CT		Y																					

INTERSECTION DETAIL

SRMP	B ARM	TURN LANES L NEAR LGT	WD	R NEAR LGT	WD	L FAR LGT	WD	R FAR LGT	WD	ACCELERATION LANES LEFT LGT	WD	L-CNTR LGT	WD	R-CNTR LGT	WD	RIGHT LGT	WD
7.61	7.61	.02	12			.02	12										
7.71	7.71	.02	12					.02	12								
8.79	8.79	.02	12														

SR 397 MAINLINE STATE ROUTE - SRSH COUNTY FRANKLIN DOT DISTRICT 5

SRMP	B ARM	FEATURE	DIRECTION TO INVENTORY / LEFT/RIGHT INDICATOR	DESCRIPTION	BRIDGE/UXING/XROAD OW	TC	L	NBR LNS D	I	WIDTH AND SURFACE INFORMATION: DECREAS/DIV LFT SHD W/S	RDY W/S	RHT SHD W/S	MEDIAN WD/S	BR	INCRES/UNDI LFT SHD W/S	RDY W/S	RHT SHD W/S	SPC USE LNS WID	TOT RDY WID	MTCE A	SE	CITY NBR	ST FC	LEGAL SPEED D	IB	T R	P K	S T
8.80	8.80	WYE CONN	L	SR 397	ST		Y	2	2							C	48A	C		48	3	01	0960	U1		45	L	P *
8.98	8.98	MP MARKER	R	9																								
9.01	9.01	RR XING	B	NUM ? GRADE																								
9.18	9.18	RR XING	B	NUM ? GRADE				2	2							C	52A	C		52	3	01	0960	U1		45	L	P *
9.36	9.36	WYE CONN	R	E A ST	CT		Y																					
9.39	9.39	INTRSECTN	B	E A ST	CT	SG	Y	2	2							C	62A	C		62	3	01	0960	U1		45	L	B *
9.53	9.53	INTRSECTN	L	E HOLDEN ST	CT		Y																					
9.60	9.60	INTRSECTN	B	E LYTLE ST	CT		Y																					
9.67	9.67	INTRSECTN	B	E MARVIN ST	CT		Y																					
9.74	9.74	INTRSECTN	B	E HAGERMAN ST	CT		Y																					
9.81	9.81	INTRSECTN	B	E COLUMBIA ST	CT		Y																					
9.89	9.89	END ST	I	S OREGON AVE																								
		BEG ST	I	N OREGON AVE																								
		INTRSECTN	B	E LEWIS ST	CT	SG	Y																					
9.96	9.96	INTRSECTN	B	E CLARK ST	CT		Y																					
9.98	9.98	MP MARKER	R	10																								
10.03	10.03							2	2							3A	48A	3A		48	3	01	0960	U1		45	L	B *
10.25	10.25	INTRSECTN	R	E BROADWAY ST	CT		Y																					
10.39	10.39	INTRSECTN	R	E SPOKANE AVE	CT		Y																					
10.46	10.46	INTRSECTN	R	E DULUTH ST	CT		Y																					
10.78	10.78	ENT/EXIT	L	CITY VIEW CEMETERY	CT		Y																					
10.99	10.99	MP MARKER	R	11																								
11.02	11.02	INTRSECTN	R	E JAMES ST	CT		Y	2	2							10A	52A	10A		52	3	01	0960	U1		45	L	B *
11.05	11.05	OFF RAMP	R	SR 182	ST		Y																					
		ON RAMP	L	SR 182	ST		Y																					
11.10	11.10	MISC FEATR	R	GORE (SR 182 Q101462)																								
11.11	11.11	MISC FEATR	L	GORE (SR 182 P101411)																								
11.19	11.19	MISC FEATR	R	GORE (SR 182 P501443)																								
11.20	11.20	MISC FEATR	L	GORE (SR 182 Q501433)																								
11.23	11.23	END ST	I	N OREGON AVE																								
		ON RAMP	R	SR 182	ST		Y																					
		OFF RAMP	L	SR 182	ST		Y																					
		MISC FEATR	B	SR 182 OXING SPS																								
		END CTLSEC		CONTROL SECTION 1147																								
		END ROUTE																										

INTERSECTION DETAIL

SRMP	B ARM	TURN LANES: L NEAR LGT WD	R NEAR LGT WD	L FAR LGT WD	R FAR LGT WD	ACCELERATION LANES: LEFT-- LGT WD	L-CNTR LGT WD	R-CNTR LGT WD	RIGHT- LGT WD
9.89	9.89	.03 12		.03 12					

SR 401 MAINLINE STATE ROUTE - SRSH COUNTY PACIFIC DOT DISTRICT 4

SRMP	B ARM	FEATURE	D	LR	DESCRIPTION	BRIDGE/UXING/XROAD OW	TC	L	NBR LNS D	I	DECREAS/DIV LFT SHD W/S	RDY W/S	RHT SHD W/S	MEDIAN WD/S	BR	INCRES/UNDI LFT SHD W/S	RDY W/S	RHT SHD W/S	SPC USE LNS WID	TOT RDY WID	MTCE A	SE	CITY NBR	ST FC	LEGAL SPEED D	IB	T R	P K	S T
0.00	0.00	BEG ROUTE			MAIN ROUTE				1	1						8A	26A	8A		26	3	02		R1	40		L		
					SR 101/MEGLER TO SR 4																								
		BEG CTLSEC			CONTROL SECTION 2530																								
		INTRSECTN		R	SR 101	ST		Y																					
0.01	0.01	TRAF RCDR	B		S841 2																								
0.20	0.20								1	1						1A	23A	6A		23	3	02		R1	40		L		
0.92	0.92	EXIT TO		R	REST AREA	ST		Y	1	1						7A	23A	7A		23	3	02		R1	40		L		
0.94	0.94	REST AREA		R	MEGLER FERRY LANDING																								
					CS 253091 V457 MAJOR																								
0.95	0.95	ENT FROM		R	REST AREA	ST		Y																					
1.00	1.00	MP MARKER		R	1				1	1						8A	22A	8A		22	3	02		R1	40		L		
1.11	1.11	ENT/EXIT		R	REST AREA	ST		Y																					
1.14	1.14								1	1						8A	22A	8A		22	3	02		R1	55		L		
2.00	2.00	MP MARKER		R	2																								
3.00	3.00	MP MARKER		R	3																								
4.00	4.00	MP MARKER		R	4																								
4.70	4.70								1	1						8A	22A	8A		22	3	02		R1	55		R		
5.00	5.00	MP MARKER		R	5																								
6.00	6.00	MP MARKER		R	6																								
6.87	6.87	BEG BRIDGE	B		BEAN CREEK	ST			1	1						$$W	29P	$$W		29	3	02		R1	55		R		
					BRDG NUM 401/005																								
6.89	6.89	END BRIDGE	B		BEAN CREEK				1	1						8A	22A	8A		22	3	02		R1	55		R		
7.01	7.01	MP MARKER		R	7																								
8.00	8.00	MP MARKER		R	8																								
9.00	9.00	MP MARKER		R	9																								
9.23	9.23	INTRSECTN		R	KNAPPTON RD	CO		N																					
9.60	9.60	BEG BRIDGE	B		DAVIS CREEK	ST			1	1						$$C	38P	$$C		38	3	02		R1	55		R		
					BRDG NUM 401/008																								
9.62	9.62	END BRIDGE	B		DAVIS CREEK				1	1						8A	22A	8A		22	3	02		R1	55		R		
10.01	10.01	MP MARKER		R	10																								
11.00	11.00	MP MARKER		R	11				1	1						6A	24A	6A		24	3	02		R1	55		R		
11.07	11.07	MISC FEATR		R	SGN ENT NASELLE																								
11.20	11.20								1	1						6A	24A	10A		24	3	02		R1	55		R		
11.27	11.27	INTRSECTN		R	S VALLEY RD	CO		N																					
		INTRSECTN		L	PARPALA RD	CO		N																					
11.37	11.37	BEG BRIDGE	B		NASELLE RIVER	ST			1	1						$$C	26P	$$C		26	3	02		R1	55		R		
					BRDG NUM 401/010																								

INTERSECTION DETAIL

SRMP	B ARM	TURN LANES L NEAR LGT	WD	R NEAR LGT	WD	L FAR LGT	WD	R FAR LGT	WD	ACCELERATION LANES LEFT LGT	WD	L-CNTR LGT	WD	R-CNTR LGT	WD	RIGHT LGT	WD
0.00	0.00					.04	15										

SR 401 MAINLINE STATE ROUTE - SRSH COUNTY PACIFIC DOT DISTRICT 4

SRMP	B	ARM	FEATURE	D	LR	DESCRIPTION	BRIDGE/UXING/XROAD OW	TC	L	NBR LNS D	I	DECREAS/DIV LFT SHD W/S	RDY W/S	RHT SHD W/S	MEDIAN WD/S	BR	INCRES/UNDI LFT SHD W/S	RDY W/S	RHT SHD W/S	SPC USE LNS WID	TOT RDY WID	MTCE A	SE	CITY NBR	ST FC	LEGAL SPEED D	IB	T R	P K	S T
11.41		11.41	END BRIDGE	B		NASELLE RIVER				1	1						6A	24A	6A		24	3	02		R1	55	R		
11.50		11.50	MISC FEATR		L	SGN ENT NASELLE																								
11.59		11.59	BEG BRIDGE	B		NASELLE RIVER	ST			1	1						$$C	28P	$$C		28	3	02		R1	55	R		
						BRDG NUM 401/011																								
11.63		11.63	END BRIDGE	B		NASELLE RIVER				1	1						6A	24A	6A		24	3	02		R1	55	R		
11.79		11.79	INTRSECTN		R	TORPPA RD	CO		N																					
11.95		11.95	BEG BRIDGE	B		NASELLE RIVER	ST			1	1						$$C	38P	$$C		38	3	02		R1	55	R		
						BRDG NUM 401/012																								
11.97		11.97	END BRIDGE	B		NASELLE RIVER				1	1						6A	24A	6A		24	3	02		R1	55	R		
12.00		12.00	MP MARKER		R	12																								
			INTRSECTN		R	TORPPA RD	CO		N																					
12.13		12.13	INTRSECTN		B	SR 4	ST	RF	Y																					
			END CTLSEC			CONTROL SECTION 2530																								
			END ROUTE																											

SR 405 MAINLINE INTERSTATE - ISSH COUNTY KING DOT DISTRICT 1

SRMP	B ARM	FEATURE	D	LR	DESCRIPTION	BRIDGE/UXING/XROAD OW	TC	L	NBR LNS D	I	DECREAS/DIV LFT SHD W/S	RDY W/S	RHT SHD W/S	MEDIAN WD/S	BR	INCRES/UNDI LFT SHD W/S	RDY W/S	RHT SHD W/S	SPC USE LNS WID	TOT RDY WID	MTCE A	SE	CITY NBR	ST FC	LEGAL SPEED D	IB	T R	P K	S T
0.00	0.00	BEG ROUTE			MAIN ROUTE				2	1	C 50P		C 300S				12P	10A		62	4	01	1320	U5	60		R	P	
					SR 5/TUKWILA TO SR 5																								
		ENTER CITY			TUKWILA																								
		BEG CTLSEC			CONTROL SECTION 1743																								
		UXING	I		SR 5 SB	ST																							
					BRDG NUM 005/521W																								
		BEG BRIDGE	D		SR 5	ST																							
					BRDG NUM 405/001																								
0.05	0.05	UXING	I		SR 5 NB/SB	ST		Y																					
					BRDG NUM 005/522HOV																								
0.07	0.07	UXING	I		SR 5 NB	ST			2	1	C 50P		C 300S			5A	12P	10A		62	4	01	1320	U5	60		R	P	
					BRDG NUM 005/521E																								
0.09	0.09	BEG SU LN		RC	HIGH OCCUPANCY VEHICL12A				2	2	C 50P		C 300S			6A	26P	8A	12	88	4	01	1320	U5	60		R	P	
		ON RAMP		RC	SR 5 SB	ST		Y																					
		MISC FEATR		RC	GORE (SR 5 R115467)																								
0.10	0.10	END BRIDGE	D		SR 5				2	2	10A	24P	4A	300S		6A	26P	8A	12	62	4	01	1320	U5	60		R	P	
0.11	0.11	ON RAMP		LC	SR 5 NB	ST		Y																					
0.12	0.12	CHG SU LN		RC	HIGH OCCUPANCY VEHICL12P																								
		UXING	I		N-W RAMP	ST																							
					BRDG NUM 005/521N-W																								
0.13	0.13	MISC FEATR		LC	GORE (SR 5 P215415)																								
0.16	0.16	MISC FEATR		L	GORE (SR 5 Q115482)																								
0.20	0.20	MISC FEATR		R	GORE (SR 5 P115415)																								
0.21	0.21	MED XING		C	OFFICIAL																								
0.27	0.27	MISC FEATR		LC	GORE (SR 5 Q115461)																								
0.32	0.32	BEG SU LN		LC	HIGH OCCUPANCY VEHICL12P				2	2	10A	24P	4A	300S		6A	26P	8A	24	74	4	01	1320	U5	60		R	P	
		OFF RAMP		LC	HOV LANE TO SR 5 NB	ST		Y																					
0.34	0.34	UXING	B		61ST AVE S	ST			2	2	8A	26P	$$$	16A	JE	$$$	26P	8A	24	76	4	01	1320	U5	60		R	P	
					BRDG NUM 405/005																								
0.42	0.42	ON RAMP		R	SR 5 NB	ST		Y																					
0.45	0.45	OFF RAMP		L	SR 5 NB	ST		Y																					
0.46	0.46	MISC FEATR		R	GORE(Q100054)																								
0.54	0.54	BEG SU LN		R	AUXILIARY 11A				2	2	8A	26P		16A	JE		26P	8A	35	87	4	01	1320	U5	60		R	P	
		ON RAMP		R	TUKWILA PKWY	ST		Y																					
0.60	0.60	ON RAMP		L	SR 181	ST		Y																					
0.71	0.71	END SU LN		R	AUXILIARY 11A				2	2	8A	26P		16A	JE		26P	8A	24	76	4	01	1320	U5	60		R	P	
		OFF RAMP		R	SR 181	ST		Y																					
0.77	0.77	UXING	B		CHRISTENSEN RD	ST																							
					BRDG NUM 405/009																								
0.79	0.79	BEG BRIDGE	B		GREEN RIVER	ST			2	2	$$W	74P		16A	JE		82P	$$W	24	180	4	01	1320	U5	60		R	P	
					BRDG NUM 405/010																								
0.84	0.84	END BRIDGE	B		GREEN RIVER				2	2	8A	26P		16A	JE		26P	8A	24	76	4	01	1320	U5	60		R	P	
0.86	0.86	MISC FEATR		R	GORE(P100071)																								

SR 405 MAINLINE INTERSTATE - ISSH COUNTY KING DOT DISTRICT 1

SRMP	B ARM	FEATURE	DIRECTION TO INVENTORY / LEFT/RIGHT INDICATOR	DESCRIPTION	BRIDGE / UXING / XROAD	NBR LNS D	I	DECREAS/DIV LFT SHD W/S	RDY W/S	RHT SHD W/S	MEDIAN WD/S	BR	INCRES/UNDI LFT SHD W/S	RDY W/S	RHT SHD W/S	SPC USE LNS WID	TOT RDY WID	MTCE A	SE	CITY NBR	ST FC	LEGAL SPEED D	IB	T R	P K	S T
0.87	0.87	MISC FEATR	L	GORE (S100060)		2	2	8A	26P		16A	JE		26P	8A	24	76	4	01	1320	U5	60	R	P		
0.94	0.94	MISC FEATR	R	GORE (Q500122)																						
0.95	0.95	MISC FEATR	L	GORE (R500104)																						
0.96	0.96	BEG BRIDGE	B	SR 181	ST	2	2	$$W	60P		16A	JE		74P	$$W	24	158	4	01	1320	U5	60	R	P		
				BRDG NUM 405/011																						
0.99	0.99	END BRIDGE	B	SR 181		2	2	8A	26P		16A	JE		26P	8A	24	76	4	01	1320	U5	60	R	P		
1.00	1.00	MP MARKER	B	1																						
1.04	1.04	OFF RAMP	L	SR 181	ST	Y																				
1.14	1.14	RR XING	B	NUM 85607K STRUCTURE		2	2	$$W	46P	C	16A	JE	C	46P	$$W	24	116	4	01	1320	U5	60	R	P		
		RR XING	B	NUM 85609Y STRUCTURE																						
		RR XING	B	NUM 396571N STRUCTURE																						
		RR XING	B	NUM 396570G STRUCTURE																						
		BEG BRIDGE	B	BN RR	ST																					
				BRDG NUM 405/012																						
1.19	1.19	LEAVE CITY		TUKWILA		2	2	W	46P	C	16A	JE	C	46P	W	24	116	4	01	1070	U5	60	R	P		
		ENTER CITY		RENTON																						
1.22	1.22	ON RAMP	R	SR 181	ST	Y																				
1.29	1.29	END BRIDGE	B	BN RR		2	2	8A	26P	$	16A	JE	$	26P	8A	24	76	4	01	1070	U5	60	R	P		
1.55	1.55	BEG BRIDGE	B	DRAINAGE DITCH	ST	2	2	$$W	46P	C	16A	JE	C	46P	$$W	24	116	4	01	1070	U5	60	R	P		
				BRDG NUM 405/013																						
1.59	1.59	END BRIDGE	B	DRAINAGE DITCH		2	2	8A	26P	$	16A	JE	$	26P	8A	24	76	4	01	1070	U5	60	R	P		
		BEG BRIDGE	B	DRAINAGE OVERFLOW	ST																					
				BRDG NUM 405/013.2C																						
1.60	1.60	END BRIDGE	B	DRAINAGE OVERFLOW		2	2	$$W	47P		16A	JE		47P	$$W	24	118	4	01	1070	U5	60	R	P		
		BEG BRIDGE	B	OAKESDALE AVE	ST																					
				BRDG NUM 405/013.5																						
1.62	1.62	END BRIDGE	B	OAKESDALE AVE		2	2	8A	26P		16A	JE		26P	8A	24	76	4	01	1070	U5	60	R	P		
1.79	1.79	ON RAMP	L	SBCD LANE	ST	Y																				
1.94	1.94	OFF RAMP	R	NBCD LANE	ST	Y																				
2.00	2.00	MP MARKER	B	2																						
		MISC FEATR	R	GORE (CI00194)																						
2.04	2.04	MISC FEATR	L	GORE (CD00277)																						
2.06	2.06	UXING	B	LIND AVE SW	ST																					
				BRDG NUM 405/014																						
2.30	2.30	BEG BRIDGE	B	SR 167	ST	2	2	$$W	88P	C	16A	JE	C	88P	$$$	24	200	4	01	1070	U5	60	R	P		
				BRDG NUM 405/015																						
2.34	2.34	END BRIDGE	B	SR 167		2	2	8A	26P	$	16A	JE	$	26P	8A	24	76	4	01	1070	U5	60	R	P		
2.60	2.60	MISC FEATR	R	GORE (CI00194)		2	2	8A	26P		16A	JE		26P	$$$	24	76	4	01	1070	U5	60	R	P		
2.65	2.65	MISC FEATR	L	GORE (CD00277)																						
2.77	2.77	OFF RAMP	L	SBCD LANE	ST	Y	2	2	$$W	44P	C	16A	JE	C	46P		24	114	4	01	1070	U5	60	R	P	
		BEG BRIDGE	B	SR 515	ST																					
				BRDG NUM 405/016																						
2.81	2.81	END BRIDGE	B	SR 515		2	2	8A	26P	$	16A	JE	$	24A		24	74	4	01	1070	U5	60	R	P		

SR 405 MAINLINE INTERSTATE - ISSH COUNTY KING DOT DISTRICT 1

SRMP	B	ARM	FEATURE	DIRECTION TO INVENTORY / LEFT/RIGHT INDICATOR	DESCRIPTION	BRIDGE/UXING/XROAD OW	TC	L	NBR LNS D	I	WIDTH AND SURFACE INFORMATION: DECREAS/DIV LFT SHD W/S	RDY W/S	RHT SHD W/S	MEDIAN WD/S	BR	INCRES/UNDI LFT SHD W/S	RDY W/S	RHT SHD W/S	SPC USE LNS WID	TOT RDY WID	MTCE A	SE	CITY NBR	ST FC	LEGAL SPEED D	IB	T R	P K	S T
2.84		2.84	ON RAMP	R	NBCD LANE	ST		Y	2	2	8A	26P		16A	JE		24P	10A	24	74	4	01	1070	U5		60	R	P	
2.86		2.86	UXING	B	BENSON RD	ST																							
					BRDG NUM 405/017																								
2.98		2.98							2	2	26P	36P		16A	JE		24P	10A	24	84	4	01	1070	U5		60	R	P	
3.00		3.00	MP MARKER	B	3																								
3.12		3.12							2	2	8P	24P		16P	JE		24P	10P	24	72	4	01	1070	U5		60	R	P	
3.57		3.57	UXING	B	CEDAR AVE S	ST																							
					BRDG NUM 405/017.3																								
3.62		3.62	ON RAMP	L	SR 900	ST		Y																					
3.63		3.63	OFF RAMP	R	SR 169	ST		Y																					
3.65		3.65	UXING	B	RENTON AVE S	ST																							
					BRDG NUM 405/017.7																								
3.67		3.67	BEG BRIDGE	I	CEDAR RIVER	ST			2	2	$$W	41P	W	16O	$$	W	41P	$$W	24	106	4	01	1070	U5		60	R	P	
					BRDG NUM 405/018E																								
			BEG BRIDGE	D	CEDAR RIVER	ST																							
					BRDG NUM 405/018W																								
3.72		3.72	MISC FEATR	R	GORE (P100363)																								
3.77		3.77	END BRIDGE	I	CEDAR RIVER				2	2	4P	24P	$	16P	JE	$	24P	10P	24	72	4	01	1070	U5		60	R	P	
			END BRIDGE	D	CEDAR RIVER																								
3.92		3.92	MISC FEATR	L	GORE (S100362)																								
3.97		3.97	MP MARKER	B	4																								
3.99		3.99	BEG BRIDGE	B	SR 169	ST			2	2	$$W	41P	W	16O	$$	W	41P	$$W	24	106	4	01	1070	U5		60	R	P	
					BRDG NUM 405/020																								
4.04		4.01	END BRIDGE	B	SR 169				2	2	4P	24P	$	16P	JE	$	24P	10P	24	72	4	01	1070	U5		60	R	P	
			EQUATION		004.01 =004.04																								
4.16		4.13	MISC FEATR	R	GORE(Q100450)																								
4.18		4.15	BEG BRIDGE	B	NE 3RD ST	ST			2	2	$$W	53P	W	16O	$$	W	53P	$$W	24	130	4	01	1070	U5		60	R	P	
					BRDG NUM 405/021																								
4.20		4.17	END BRIDGE	B	NE 3RD ST				2	2	4P	24P	$	16P	JE	$	24P	6P	24	72	4	01	1070	U5		60	R	P	
4.44		4.41							2	2	4P	24P		16P	JE		24P	10P	24	72	4	01	1070	U5		60	R	P	
4.49		4.46							2	2	10P	24P		16P	JE		24P	10P	24	72	4	01	1070	U5		60	R	P	
4.50		4.47	ON RAMP	R	SR 169	ST		Y	2	2	$$W	41P	W	16O	JE	W	41P	$$W	24	106	4	01	1070	U5		60	R	P	
			BEG BRIDGE	B	SR 900	ST																							
					BRDG NUM 405/022																								
4.55		4.52	END BRIDGE	B	SR 900				2	2	10A	24A	$	16A	JE	$	24A	10A	24	72	4	01	1070	U5		60	R	P	
			CHG SU LN	RC	HIGH OCCUPANCY VEHICL12A																								
			CHG SU LN	LC	HIGH OCCUPANCY VEHICL12A																								
4.62		4.59							2	2	10A	24A		16A	JE		24A	8A	24	72	4	01	1070	U5		60	R	P	
4.64		4.61	MISC FEATR	L	GORE (R100479)																								
4.71		4.68	MISC FEATR	R	GORE(Q100496)																								
4.79		4.76	OFF RAMP	L	SR 900	ST		Y																					
4.90		4.87	ON RAMP	L	SR 900	ST		Y																					
4.96		4.93	ON RAMP	R	SR 900	ST		Y																					

SR 405 MAINLINE INTERSTATE - ISSH COUNTY KING DOT DISTRICT 1

SRMP	B	ARM	FEATURE	D	LR	DESCRIPTION	BRIDGE/UXING/XROAD OW	TC	L	NBR LNS D	I	DECREAS/DIV LFT SHD W/S	RDY W/S	RHT SHD W/S	MEDIAN WD/S	BR	INCRES/UNDI LFT SHD W/S	RDY W/S	RHT SHD W/S	SPC USE LNS WID	TOT RDY WID	MTCE A	SE	CITY NBR	ST FC	LEGAL SPEED D	IB	T R	P K	S T
5.00		4.97	MP MARKER		B	5				2	2	10A	24A		16A	JE		24A	8A	24	72	4	01	1070	U5		60	R	P	
5.19		5.16	OFF RAMP		R	SR 900	ST		Y																					
5.28		5.25	MISC FEATR		R	GORE (P100519)																								
5.30		5.27	MISC FEATR		L	GORE(S100490)																								
5.33		5.30								2	2	8A	24A		16A	JE		24A	8A	24	72	4	01	1070	U5		60	R	P	
5.40		5.37	BEG BRIDGE	I		SR 900	ST			2	2	$$W	39A		4A	JE		42A	$$W	24	105	4	01	1070	U5		60	R	P	
						BRDG NUM 405/023E																								
			BEG BRIDGE	D		SR 900	ST																							
						BRDG NUM 405/023W																								
5.44		5.41	END BRIDGE	I		SR 900				2	2	8A	24A		16A	JE		24A	8A	24	72	4	01	1070	U5		60	R	P	
			END BRIDGE	D		SR 900																								
5.55		5.52	MISC FEATR		R	GORE(Q500589)																								
5.62		5.59	MISC FEATR		L	GORE (R100571)																								
5.71		5.68	OFF RAMP		L	SR 900	ST		Y																					
5.89		5.86	ON RAMP		R	SR 900	ST		Y																					
6.00		5.97	MP MARKER		B	6																								
6.17		6.14	ON RAMP		L	NE 30TH ST	ST		Y																					
6.34		6.31	OFF RAMP		R	NE 30TH ST	ST		Y																					
6.43		6.40	MISC FEATR		R	GORE (P100634)																								
			MISC FEATR		L	GORE (S100617)																								
6.51		6.48	UXING	B		NE 30TH ST	ST																							
						BRDG NUM 405/024																								
6.62		6.59	MISC FEATR		L	GORE (R100672)																								
6.64		6.61	MISC FEATR		R	GORE (Q100702)																								
6.72		6.69	OFF RAMP		L	NE 30TH ST	ST		Y																					
6.95		6.92	ON RAMP		L	NE 44TH ST	ST		Y																					
7.00		6.97	MP MARKER		B	7																								
7.02		6.99	TRAF RCDR	B		S821 0																								
			ON RAMP		R	NE 30TH ST	ST		Y																					
7.17		7.14	BEG BRIDGE	I		MAY CREEK	ST			2	2	$$W	48A		16A	JE		33A	$$W	24	105	4	01	1070	U5		60	R	P	
						BRDG NUM 405/025E																								
			BEG BRIDGE	D		MAY CREEK	ST																							
						BRDG NUM 405/025W																								
7.20		7.17	END BRIDGE	I		MAY CREEK				2	2	8A	24A		16A	JE		24A	8A	24	72	4	01	1070	U5		60	R	P	
			END BRIDGE	D		MAY CREEK																								
			OFF RAMP		R	NE 44TH ST	ST		Y																					
7.31		7.28	MISC FEATR		R	GORE (P100720)																								
7.40		7.37	MISC FEATR		L	GORE(S100695)																								
7.44		7.41	MISC FEATR		R	GORE (Q500768)																								
7.47		7.44	UXING	B		NE 44TH ST	ST																							
						BRDG NUM 405/026																								
7.60		7.57	MISC FEATR		L	GORE (R100769)																								
7.68		7.65	ON RAMP		R	NE 44TH ST	ST		Y																					

SR 405 MAINLINE INTERSTATE - ISSH COUNTY KING DOT DISTRICT 1

SRMP	B	ARM	FEATURE	D	LR	DESCRIPTION	BRIDGE/UXING/XROAD OW	TC	L	NBR/LNS D	I	DECREAS/DIV LFT SHD W/S	RDY W/S	RHT SHD W/S	MEDIAN WD/S	BR	INCRES/UNDI LFT SHD W/S	RDY W/S	RHT SHD W/S	SPC USE/LNS WID	TOT RDY WID	MTCE A	SE	CITY NBR	ST FC	LEGAL SPEED D	IB	T R	P K	S T
7.69		7.66	OFF RAMP		L	NE 44TH ST	ST		Y	2	2	8A	24A		16A	JE		24A	8A	24	72	4	01	1070	U5		60	R	P	
7.99		7.96	LEAVE CITY			RENTON				2	2	8A	24A		16A	JE		24A	8A	24	72	4	01	$$$$	U5		60	R	$	
8.00		7.97	MP MARKER		B	8																								
8.04		8.01	MISC FEATR		L	SGN ENT RENTON																								
8.40		8.37	MISC FEATR		R	SGN ENT BELLEVUE																								
8.44		8.41	ENTER CITY			BELLEVUE				2	2	8A	24A		16A	JE		24A	8A	24	72	4	01	0075	U5		60	R	P	
8.59		8.56	MISC FEATR	D		SPEED SITE #9																								
8.94		8.91	ON RAMP		L	112TH AVE SE	ST		Y																					
8.98		8.95	OFF RAMP		R	112TH AVE SE	ST		Y																					
8.99		8.96	MP MARKER		B	9																								
9.13		9.10	MISC FEATR		R	GORE(P100898)				2	2	8A	24A	4A	16S	JE	4A	24A	8A	24	72	4	01	0075	U5		60	R	P	
9.19		9.16	MISC FEATR		L	GORE (S100894)																								
9.26		9.23	TRAF RCDR	B		D1 0				2	2	8A	24A	4A	32S	JE	4A	24A	8A	24	72	4	01	0075	U5		60	R	P	
			UXING	B		112TH AVE SE	ST																							
						BRDG NUM 405/028																								
9.36		9.33	MISC FEATR		L	GORE (R100946)																								
9.37		9.34	MISC FEATR		R	GORE (Q100961)																								
9.46		9.43	OFF RAMP		L	112TH AVE SE	ST		Y																					
9.61		9.58	ON RAMP		R	112TH AVE SE	ST		Y																					
9.90		9.87	ON RAMP		L	COAL CREEK PKWY	ST		Y																					
10.00		9.97	MP MARKER		B	10																								
10.01		9.98	OFF RAMP		R	COAL CREEK PKWY	ST		Y																					
10.08		10.05	MISC FEATR		R	GORE(P101001)																								
10.11		10.08	MISC FEATR		L	GORE (S100990)																								
10.16		10.13								2	2	8A	24A	4A	32S	JE	4A	22A	8A	24	70	4	01	0075	U5		60	R	P	
10.18		10.15	BEG BRIDGE	I		COAL CREEK PKWY	ST			2	2	$$W	48A	$$W	32O	$$	$$W	30A	$$W	24	102	4	01	0075	U5		60	R	P	
						BRDG NUM 405/030E																								
			BEG BRIDGE	D		COAL CREEK PKWY	ST																							
						BRDG NUM 405/030W																								
10.22		10.19	END BRIDGE	I		COAL CREEK PKWY				2	2	8A	24A	4A	38S	JE	4A	22A	8A	24	70	4	01	0075	U5		60	R	P	
			END BRIDGE	D		COAL CREEK PKWY																								
10.28		10.25	CHG SU LN		RC	HIGH OCCUPANCY VEHICL	12P			2	2	8A	24A	4A	38S	DE	4A	22P	8P	24	70	4	01	0075	U5		60	R	P	
10.29		10.26	MISC FEATR		R	GORE(Q101035)																								
10.32		10.29								2	2	8A	24A	4A	38S	DE	4A	22P	10P	24	70	4	01	0075	U5		60	R	P	
10.34		10.31								2	2	8A	24A	4A	38S	DE	4A	24P	10P	24	72	4	01	0075	U5		60	R	P	
10.35		10.32	BEG SU LN		R	AUXILIARY	12A			2	2	8A	24A	4A	38S	DE	4A	24P	10P	36	84	4	01	0075	U5		60	R	P	
			ON RAMP		R	COAL CREEK PKWY	ST		Y																					
10.42		10.39	CHG SU LN		R	AUXILIARY	12P			2	2	10A	24A	4A	38S	DE	4A	24P	10P	36	84	4	01	0075	U5		60	R	P	
10.47		10.44	CHG SU LN		LC	HIGH OCCUPANCY VEHICL	12P			2	2	10A	24P	4A	38S	DE	4A	24P	10P	36	84	4	01	0075	U5		60	R	P	
10.48		10.45	MISC FEATR		L	GORE (R101056)																								
10.49		10.46								2	2	10A	24P	4A	38S	DE	4A	24P	10P	36	84	5	01	0075	U5		60	R	P	
10.56		10.53	BEG SU LN		L	AUXILIARY	24A			2	2	10A	24P	4A	38S	DE	4A	24P	10P	60	108	5	01	0075	U5		60	R	P	
			OFF RAMP		L	COAL CREEK PKWY	ST		Y																					

SR 405 MAINLINE INTERSTATE - ISSH COUNTY KING DOT DISTRICT 1

SRMP	B	ARM	FEATURE	DIRECTION TO INVENTORY / LEFT/RIGHT INDICATOR	DESCRIPTION	BRIDGE/UXING/XROAD	NBR LNS D	I	DECREAS/DIV LFT SHD W/S	RDY W/S	RHT SHD W/S	MEDIAN WD/S	BR	INCRES/UNDI LFT SHD W/S	RDY W/S	RHT SHD W/S	SPC USE LNS WID	TOT RDY WID	MTCE A	SE	CITY NBR	ST FC	LEGAL SPEED D	IB	T R	P K	S T
10.62		10.59					2	2	10A	24P	4A	38S	DE	4A	24P	10P	60	108	5	01	0075	U5	60	R	P		
10.67		10.64					2	2	10A	24P	4A	38S	GR	4A	24P	10P	60	108	5	01	0075	U5	60	R	P		
10.69		10.66	END SU LN	R	AUXILIARY 12P		2	2	10A	24P	4A	38S	GR	4A	24P	10A	48	96	5	01	0075	U5	60	R	P		
			OFF RAMP	R	SR 90	ST Y																					
10.76		10.73	END SU LN	L	AUXILIARY 24A		2	2	10A	24P	4A	38S	GR	4A	24P	10A	24	72	5	01	0075	U5	60	R	P		
			ON RAMP	L	SR 90	ST Y																					
10.83		10.80	MISC FEATR	L	GORE (SR 90 P100907)		2	2	10P	24P	4A	38S	GR	4A	24P	10A	24	72	5	01	0075	U5	60	R	P		
10.87		10.84	MISC FEATR	R	GORE (SR 90 Q101015)		2	2	10P	24P	4A	38S	GR	4A	24P	2P	24	72	5	01	0075	U5	60	R	P		
11.00		10.97	MP MARKER	B	11																						
11.05		11.02	BEG BRIDGE I		SR 90	ST	2	2	10P	24P	4A	48S	DE	$$W	26P	$$W	24	74	5	01	0075	U5	60	R	P		
					BRDG NUM 405/035E																						
11.08		11.05	BEG BRIDGE D		SR 90	ST	2	2	$$W	38P	$$W	48O	$$	W	26P	W	24	88	5	01	0075	U5	60	R	P		
					BRDG NUM 405/035W																						
11.16		11.13	END BRIDGE I		SR 90		2	2	W	38P	W	48S	GR	4A	24P	10P	24	86	4	01	0075	U5	60	R	P		
11.18		11.15	END BRIDGE D		SR 90		2	2	10P	24P	4A	48S	GR	4A	24P	10P	24	72	5	01	0075	U5	60	R	P		
11.30		11.27	MISC FEATR	R	GORE (SR 90 P200907)																						
11.42		11.39	MISC FEATR	L	GORE (SR 90 S100926)		2	2	10A	24P	4A	48S	GR	4A	24P	10P	24	72	5	01	0075	U5	60	R	P		
11.60		11.57	ON RAMP	R	SR 90	ST Y	2	3	10A	24P	4A	48S	GR	4A	36P	10P	24	84	5	01	0075	U5	60	R	P		
11.69		11.66	BEG SU LN	L	HIGH OCCUPANCY VEHICL12P		3	3	10A	36P	4A	48S	GR	4A	36P	10P	36	108	5	01	0075	U5	60	R	P		
			TRAF RCDR	B	S204 0																						
			OFF RAMP	L	SR 90	ST Y																					
11.85		11.82					3	3	10A	36P	4A	48S	DE	4A	36P	10P	36	108	5	01	0075	U5	60	R	P		
11.90		11.87	END SU LN	L	HIGH OCCUPANCY VEHICL12P		3	3	10A	36P	4A	155S	DE	6A	36P	10P	24	96	5	01	0075	U5	60	R	P		
11.99		11.96	MP MARKER	B	12		3	3	10P	36P	4A	155S	DE	6A	36P	10P	24	96	5	01	0075	U5	60	R	P		
12.22		12.19	RR XING	D	NUM 91759V STRUCTURE		3	3	10P	36P	10A	450S	DE	6A	36P	10P	24	96	5	01	0075	U5	60	R	P		
			BEG TUNNEL	D	BN RR																						
					TNNL NUM 405/040W																						
12.30		12.27	END TUNNEL	D	BN RR		3	3	10P	36P	10A	155S	DE	6A	36P	10P	24	96	5	01	0075	U5	60	R	P		
12.34		12.31	ON RAMP	L	SE 8TH ST	ST Y																					
12.38B		12.35	BEG EQ		BEGIN BACK																						
12.38		12.37	EQUATION		012.40B=012.38		3	3	10P	36P	10A	450S	DE	$$W	52P	$$W	24	112	5	01	0075	U5	60	R	P		
			BEG BRIDGE	I	BN RR	ST																					
					BRDG NUM 405/040E																						
			RR XING	I	NUM 91760P STRUCTURE																						
12.44		12.43	END BRIDGE	I	BN RR		3	3	10P	36P	10A	45S	GR	6A	36P	10A	24	96	5	01	0075	U5	60	R	P		
			OFF RAMP	R	SE 8TH ST	ST Y																					
12.56		12.55	MISC FEATR	R	GORE (P101244)		3	3	10P	36P	10A	45S	GR	6A	36P	10P	24	96	5	01	0075	U5	60	R	P		
12.64		12.63	MISC FEATR	L	GORE (S101234)																						
12.77		12.76	BEG BRIDGE	I	SE 8TH ST	ST	3	3	$$W	52P	$$W	20O	$$	$$W	40P	$$W	24	116	5	01	0075	U5	60	R	P		
					BRDG NUM 405/041E																						
			BEG BRIDGE	D	SE 8TH ST	ST																					
					BRDG NUM 405/041W																						
12.80		12.79	END BRIDGE	I	SE 8TH ST		3	3	10A	36A	$	16A	JE	$	36P	10A	24	96	5	01	0075	U5	60	R	P		

SR 405 MAINLINE INTERSTATE - ISSH COUNTY KING DOT DISTRICT 1

SRMP	B	ARM	FEATURE	D	LR	DESCRIPTION	BRIDGE/UXING/XROAD NBR LNS OW	TC	L	D	I	DECREAS/DIV LFT SHD W/S	RDY W/S	RHT SHD W/S	MEDIAN WD/S	BR	INCRES/UNDI LFT SHD W/S	RDY W/S	RHT SHD W/S	SPC USE LNS WID	TOT RDY WID	MTCE A	SE	CITY NBR	ST FC	LEGAL SPEED D	IB	T R	P K	S T
12.80		12.79	END BRIDGE	D		SE 8TH ST				3	3	10A	36A		16A	JE		36P	10A	24	96	5	01	0075	U5		60	R	P	
			CHG SU LN		LC	HIGH OCCUPANCY VEHICL12A																								
12.88		12.87	MISC FEATR		R	GORE (Q101294)																								
12.90		12.89	MISC FEATR		L	GORE (R101299)																								
12.94		12.93	BEG SU LN		R	AUXILIARY 12A				3	3	10A	36A		16A	JE		36P	10A	36	108	5	01	0075	U5		60	R	P	
			ON RAMP		R	SE 8TH ST		ST	Y																					
12.99		12.98	BEG SU LN		L	AUXILIARY 12A				3	3	10A	36A		16A	JE		36P	10A	48	120	5	01	0075	U5		60	R	P	
			MP MARKER		B	13																								
			OFF RAMP		L	SE 8TH ST		ST	Y																					
13.19		13.18	END SU LN		R	AUXILIARY 12A				3	3	10A	36A		16A	JE		36P	10A	36	108	5	01	0075	U5		60	R	P	
			OFF RAMP		R	NBCD LANE		ST	Y																					
13.23		13.22	END SU LN		L	AUXILIARY 12A				3	3	10A	36A		16A	JE		36P	10A	24	96	5	01	0075	U5		60	R	P	
			ON RAMP		L	SBCD LANE		ST	Y																					
13.24		13.23								3	3	10A	36A		10P	JE		36P	10A	24	96	5	01	0075	U5		60	R	P	
13.28		13.27	MISC FEATR		R	GORE (CI01319)																								
13.30		13.29	MISC FEATR		L	GORE (CD01422)																								
13.31		13.30	UXING	B		MAIN ST		ST																						
						BRDG NUM 405/042																								
13.55		13.54	UXING	B		NE 4TH ST		ST																						
						BRDG NUM 405/042.5																								
13.64		13.63	MISC FEATR		R	GORE (Q101384)																								
13.68		13.67	MISC FEATR		L	GORE (R101395)																								
13.82		13.81	UXING	B		NE 8TH ST		ST																						
						BRDG NUM 405/043																								
13.84		13.83	ON RAMP		R	NE 4TH ST		ST	Y																					
13.86		13.85	CHG SU LN		RC	HIGH OCCUPANCY VEHICL11P				3	3	10A	36A		10P	JE		34P	10A	23	93	5	01	0075	U5		60	R	P	
13.88		13.87								3	3	10A	36A		16A	JE		34P	10A	23	93	5	01	0075	U5		60	R	P	
13.90		13.89	CHG SU LN		LC	HIGH OCCUPANCY VEHICL11A				3	3	10A	34A		16A	JE		34P	10A	22	90	5	01	0075	U5		60	R	P	
13.92		13.91	MISC FEATR		R	GORE (CI01319)																								
13.95		13.94	OFF RAMP		L	NE 4TH ST		ST	Y																					
13.99		13.98	CHG SU LN		RC	HIGH OCCUPANCY VEHICL12A				3	3	10A	34A		16A	JE		36P	10A	23	93	5	01	0075	U5		60	R	P	
14.00		13.99	MP MARKER		B	14																								
14.03		14.02	BEG SU LN		R	AUXILIARY 12A				3	3	10A	34A		16A	JE		36P	10A	35	105	5	01	0075	U5		60	R	P	
			ON RAMP		R	NBCD LANE		ST	Y																					
14.04		14.03	MISC FEATR		L	GORE (CD01422)																								
14.10		14.09	CHG SU LN		LC	HIGH OCCUPANCY VEHICL12P				3	3	10A	36A		16A	JE		36P	10A	36	108	5	01	0075	U5		60	R	P	
14.12		14.11	UXING	B		NE 12TH ST		ST																						
						BRDG NUM 405/044																								
14.22		14.21	BEG SU LN		L	AUXILIARY 12A				3	3	10A	36A		16A	JE		36P	10A	48	120	5	01	0075	U5		60	R	P	
			OFF RAMP		L	SBCD LANE		ST	Y																					
14.35		14.34	END SU LN		R	AUXILIARY 12A				3	3	10A	36A		16A	JE		36P	10A	36	108	5	01	0075	U5		60	R	P	
			OFF RAMP		R	SR 520		ST	Y																					
14.45		14.44								3	3	10A	36A		16P	JE		36P	10A	36	108	5	01	0075	U5		60	R	P	

SR 405 MAINLINE INTERSTATE - ISSH COUNTY KING DOT DISTRICT 1

SRMP	B	ARM	FEATURE	D	LR	DESCRIPTION	BRIDGE/UXING/XROAD OW	TC	L	NBR LNS D	I	DECREAS/DIV LFT SHD W/S	RDY W/S	RHT SHD W/S	MEDIAN WD/S	BR	INCRES/UNDI LFT SHD W/S	RDY W/S	RHT SHD W/S	SPC USE LNS WID	TOT RDY WID	MTCE A	SE	CITY NBR	ST FC	LEGAL SPEED D	IB	T R	P K	S T
14.53		14.52	END SU LN		L	AUXILIARY 12A				3	3	10A	36A		16P	JE		36P	10A	24	96	5	01	0075	U5		60	R	P	
			ON RAMP		L	SR 520	ST		Y																					
14.56		14.55								3	3	10A	36A		16S	JE	8P	36P	10P	24	96	5	01	0075	U5		60	R	P	
14.57		14.56	MISC FEATR		R	GORE (P101435)																								
14.64		14.63	MISC FEATR		L	GORE (S101453)																								
14.68		14.67	BEG BRIDGE	I		N-W RAMP	ST			3	3	$$W	50P	W	40O	$$	$$W	54P	$$W	24	128	5	01	0075	U5		60	R	P	
						BRDG NUM 405/045E																								
			BEG BRIDGE	D		N-W RAMP	ST																							
						BRDG NUM 405/045W																								
14.73		14.72	END BRIDGE	I		N-W RAMP				3	3	10A	36A	6A	40S	JE	8P	36P	10P	24	96	5	01	0075	U5		60	R	P	
			END BRIDGE	D		N-W RAMP																								
			CHG SU LN		LC	HIGH OCCUPANCY VEHICL12A																								
14.76		14.75	UXING		B	E-N RAMP	ST																							
						BRDG NUM 520/018E-N																								
14.83		14.82	CHG SU LN		LC	HIGH OCCUPANCY VEHICL12P				3	4	$$W	50P	$$W	40O	$$	$$W	56P	$$W	24	130	5	01	0075	U5		60	R	P	
			BEG BRIDGE	I		SR 520	ST																							
						BRDG NUM 405/046E																								
			BEG BRIDGE	D		SR 520	ST																							
						BRDG NUM 405/046W																								
14.87		14.86	END BRIDGE	I		SR 520				3	4	10A	36A	6A	40S	JE	8P	48P	10P	24	108	5	01	0075	U5		60	R	P	
			END BRIDGE	D		SR 520																								
			CHG SU LN		LC	HIGH OCCUPANCY VEHICL12A																								
14.88		14.87	ON RAMP		L	SR 520	ST		Y																					
14.90		14.89	MISC FEATR		L	GORE (S501488)																								
14.92		14.91	CHG SU LN		LC	HIGH OCCUPANCY VEHICL12P				3	4	$$W	50P	$$W	40O	$$	$$W	68P	$$W	24	142	5	01	0075	U5		60	R	P	
			BEG BRIDGE	I		NORTHUP WAY	ST																							
						BRDG NUM 405/047E																								
			BEG BRIDGE	D		NORTHUP WAY	ST																							
						BRDG NUM 405/047W																								
14.95		14.94	END BRIDGE	I		NORTHUP WAY				3	4	10A	36A	6A	40S	JE	8P	48P	10P	24	108	5	01	0075	U5		60	R	P	
			END BRIDGE	D		NORTHUP WAY																								
			CHG SU LN		LC	HIGH OCCUPANCY VEHICL12A																								
14.99		14.98	MP MARKER		B	15																								
15.00		14.99	BEG BRIDGE	I		NP RR	ST			3	4	10A	36A	6A	40S	JE	$$W	54P	$$W	24	114	5	01	0075	U5		60	R	P	
						BRDG NUM 405/048E																								
			RR XING	I		NUM 91772J STRUCTURE																								
15.01		15.00	CHG SU LN		LC	HIGH OCCUPANCY VEHICL12P				3	4	$$W	50P	$$W	40O	$$	W	54P	W	24	128	5	01	0075	U5		60	R	P	
			RR XING	D		NUM 91772J STRUCTURE																								
			BEG BRIDGE	D		NP RR	ST																							
						BRDG NUM 405/048W																								
15.06		15.05	END BRIDGE	I		NP RR				3	4	10A	36A	6A	40S	JE	8P	48P	10P	24	108	5	01	0075	U5		60	R	P	
			END BRIDGE	D		NP RR																								
			CHG SU LN		LC	HIGH OCCUPANCY VEHICL12A																								

SR 405 MAINLINE INTERSTATE - ISSH COUNTY KING DOT DISTRICT 1

SRMP	B	ARM	FEATURE	D	LR	DESCRIPTION	BRIDGE NBR	UXING-LNS D	XROAD-OW	TC	L	I	DECREAS/DIV LFT SHD W/S	RDY W/S	RHT SHD W/S	MEDIAN-WD/S	BR	INCRES/UNDI LFT SHD W/S	RDY W/S	RHT SHD W/S	SPC USE LNS WID	TOT RDY WID	MTCE A	SE	CITY NBR	ST FC	LEGAL SPEED D	IB	T R	P K	S T
15.07		15.06						3	4	10A	36A		6A	40S	JE	8P	48P	10P	24	108	5	01	0075	U5		60	R	P		
15.09		15.08	MISC FEATR		L	GORE (R101594)																								
15.17		15.16	MISC FEATR		R	GORE (Q101548)		3	4	10A	36A		$$$	16P	JE	$$$	48P	10A	24	108	5	01	0075	U5		60	R	P		
15.48		15.47	ON RAMP		R	SR 520	ST	Y	3	4	10A	36A		16P	JE		48P	10P	24	108	5	01	0075	U5		60	R	P		
15.84		15.83	LEAVE CITY			BELLEVUE		3	4	10A	36A			16P	JE		48P	10P	24	108	5	01	0625	U5		60	R	P		
			ENTER CITY			KIRKLAND																								
			MISC FEATR		L	SGN ENT BELLEVUE																								
15.94		15.93	OFF RAMP		L	SR 520	ST	Y																						
15.99		15.98	MP MARKER		B	16																								
16.06		16.05						3	4	10A	36A			16P	JE		48P	10A	24	108	5	01	0625	U5		60	R	P		
16.30		16.29	MISC FEATR		R	SGN ENT KIRKLAND																								
16.36		16.35						3	4	10A	36A			16P	JE		48P	10P	24	108	5	01	0625	U5		60	R	P		
16.46		16.45						3	4	10A	36A			16A	JE		48A	10A	24	108	5	01	0625	U5		60	R	P		
16.85		16.84	UXING	B		PED XING	ST																							
						BRDG NUM 405/049P																								
16.86		16.85	ON RAMP		L	NE 70TH PL-FLYER STOP	ST	Y																						
16.99		16.98	MP MARKER		B	17																								
17.05		17.04	OFF RAMP		R	116TH AVE NE-FLYER STOP	ST	Y	3	3	10A	36A		16A	JE		36A	10A	24	96	5	01	0625	U5		60	R	P		
17.19		17.18	MISC FEATR		R	GORE (P201705/P101705)																								
17.22		17.21	MISC FEATR		L	GORE (S101686)																								
17.44		17.43	UXING	B		NE 72ND PL	ST																							
						BRDG NUM 405/050																								
17.46		17.45	MISC FEATR		L	GORE (R101761)																								
17.48		17.47	EXIT TO		L	FLYER STOP	ST	Y																						
			MISC FEATR		R	GORE (Q101760)																								
17.52		17.51						3	3	10A	36A		6A	32S	DE	8A	36A	10A	24	96	5	01	0625	U5		60	R	P		
17.53		17.52	MED XING		C	OFFICIAL																								
17.60		17.59	BEG SU LN		R	AUXILIARY 12A		3	3	10A	36A		6A	32S	DE	8A	36A	10A	36	108	5	01	0625	U5		60	R	P		
			ON RAMP		R	116TH AVE NE-FLYER STOP	ST	Y																						
17.61		17.60	BEG SU LN		L	AUXILIARY 12A		3	3	10A	36A		6A	32S	DE	8A	36A	10A	48	120	5	01	0625	U5		60	R	P		
			OFF RAMP		L	NE 70TH PL	ST	Y																						
17.65		17.64						3	3	10A	36A		$$$	32A	JE	$$$	36A	10A	48	120	5	01	0625	U5		60	R	P		
17.72		17.71	END SU LN		R	AUXILIARY 12A		3	3	10A	36A			32A	JE		36A	10A	36	108	5	01	0625	U5		60	R	P		
			OFF RAMP		R	NBCD LANE	ST	Y																						
17.78		17.77	END SU LN		L	AUXILIARY 12A		3	3	10A	36A			32A	JE		36A	10A	24	96	5	01	0625	U5		60	R	P		
			ON RAMP		L	SBCD LANE	ST	Y																						
17.83		17.82	MISC FEATR		R	GORE (CI01772)																								
17.84		17.83	UXING	B		PED XING	ST		3	3	10A	36A		20A	JE		36A	10A	24	96	5	01	0625	U5		60	R	P		
						BRDG NUM 405/051P																								
17.95		17.94	MISC FEATR		L	GORE (CD01859)																								
17.99		17.98	MP MARKER		B	18																								
18.09		18.08	BEG BRIDGE	I		SR 908	ST		3	3	$$W	52A	W	20O	$$	W	54A	$$W	24	130	5	01	0625	U5		60	R	P		
						BRDG NUM 405/052E																								

SR 405 MAINLINE INTERSTATE - ISSH COUNTY KING DOT DISTRICT 1

SRMP	B	ARM	FEATURE	D	LR	DESCRIPTION	BRIDGE/UXING/XROAD OW	TC	L	NBR LNS D	I	DECREAS/DIV LFT SHD W/S	RDY W/S	RHT SHD W/S	MEDIAN WD/S	BR	INCRES/UNDI LFT SHD W/S	RDY W/S	RHT SHD W/S	SPC USE LNS WID	TOT RDY WID	MTCE A	SE	CITY NBR	ST FC	LEGAL SPEED D	IB	T R	P K	S T
18.09		18.08	BEG BRIDGE	D		SR 908	ST			3	3	W	52A	W	20O		W	54A	W	24	130	5	01	0625	U5	60	R	P	
						BRDG NUM 405/052W																								
18.14		18.13	END BRIDGE	I		SR 908				3	3	10A	36A	$	20A	JE	$	36A	10A	24	96	5	01	0625	U5	60	R	P	
			END BRIDGE	D		SR 908																								
18.31		18.30	MISC FEATR		R	GORE (CI01772)																								
18.45		18.44	MISC FEATR		L	GORE (CD01859)																								
18.59		18.58	OFF RAMP		L	SBCD LANE	ST		Y																					
18.69		18.68	ON RAMP		R	NBCD LANE	ST		Y																					
18.71		18.70	TRAF RCDR	B		S822 0																								
19.01		19.00	MP MARKER		B	19																								
19.40		19.39	ON RAMP		L	NE 116TH ST	ST		Y																					
19.59		19.58	OFF RAMP		R	NE 116TH ST	ST		Y																					
19.69		19.68	MISC FEATR		R	GORE (P101959)																								
19.70		19.69	MISC FEATR		L	GORE (S101940)																								
19.83		19.82	BEG BRIDGE	I		NE 116TH ST	ST			3	3	$$W	40A	W	10O	$$	W	54A	$$W	24	118	5	01	0625	U5	60	R	P	
						BRDG NUM 405/055E																								
			BEG BRIDGE	D		NE 116TH ST	ST																							
						BRDG NUM 405/055W																								
19.86		19.85	END BRIDGE	I		NE 116TH ST				3	3	10A	36A	$	20A	JE	$	36A	10A	24	96	5	01	0625	U5	60	R	P	
			END BRIDGE	D		NE 116TH ST																								
			ON RAMP		L	NE 124TH ST	ST		Y																					
19.88		19.87	OFF RAMP		R	NE 124TH ST	ST		Y																					
19.97		19.96	MP MARKER		B	20																								
19.98		19.97	RR XING	D		NUM 91787Y STRUCTURE				3	3	$$W	50A	W	20A	JE		36A	10A	24	110	5	01	0625	U5	60	R	P	
			RR XING	D		NUM 91788F STRUCTURE																								
			BEG BRIDGE	D		BN RR	ST																							
						BRDG NUM 405/056W																								
20.00		19.99	BEG BRIDGE	I		BN RR	ST			3	3	W	50A	W	10O	$$	W	76A	$$W	24	150	5	01	0625	U5	60	R	P	
						BRDG NUM 405/056E																								
			RR XING	I		NUM 91787Y STRUCTURE																								
			RR XING	I		NUM 91788F STRUCTURE																								
20.01		20.00	RR XING	B		NUM 91787Y STRUCTURE																								
20.03		20.02	END BRIDGE	D		BN RR				3	3	10A	36A	$	10O		W	76A	W	24	136	5	01	0625	U5	60	R	P	
20.04		20.03	END BRIDGE	I		BN RR				3	3	10A	36A		20A	JE	$	36A	10A	24	96	5	01	0625	U5	60	R	P	
20.05		20.04	MISC FEATR		R	GORE (P101988)																								
20.15		20.14	MISC FEATR		L	GORE (S501986)																								
20.31		20.30	UXING	B		NE 124TH ST	ST																							
						BRDG NUM 405/057																								
20.51		20.50	MISC FEATR		L	GORE (R102062)																								
20.55		20.54	MISC FEATR		R	GORE (Q502071)																								
20.62		20.61	OFF RAMP		L	NE 124TH ST	ST		Y																					
			ENT FROM		L	FLYER STOP	ST		Y																					
20.71		20.70	EXIT TO		R	FLYER STOP	ST		Y																					

SR 405 MAINLINE INTERSTATE - ISSH COUNTY KING DOT DISTRICT 1

SRMP	B	ARM	FEATURE	D	LR	DESCRIPTION	BRIDGE NBR	UXING-LNS	XROAD-OW	TC	L	DECREAS/DIV LFT SHD W/S	RDY W/S	RHT SHD W/S	MEDIAN-WD/S	BR	INCRES/UNDI LFT SHD W/S	RDY W/S	RHT SHD W/S	SPC USE LNS WID	TOT RDY WID	MTCE A	SE	CITY NBR	ST FC	LEGAL SPEED D	IB	T R	P K	S T
20.71		20.70	ON RAMP		R	NE 124TH ST			ST		Y	3	3	10A	36A		20A	JE		36A	10A	24	96	5	01	0625	U5		60	R	P
20.90		20.89	BEG BRIDGE	I		132ND ST			ST			3	3	$$W	40A	W	10O	$$	W	54A	$$W	24	118	5	01	0625	U5		60	R	P
						BRDG NUM 405/059E																									
			BEG BRIDGE	D		132ND ST			ST																						
						BRDG NUM 405/059W																									
20.91		20.90	LEAVE CITY			KIRKLAND						3	3	W	40A	W	10O		W	54A	W	24	118	5	01	$$$$	U5		60	R	$
20.93		20.92	END BRIDGE	I		132ND ST						3	3	10A	36A	$	20A	JE	$	36A	10A	24	96	5	01		U5		60	R	
			END BRIDGE	D		132ND ST																									
20.95		20.94	MISC FEATR		LC	SGN ENT KIRKLAND																									
21.00		20.99	MP MARKER		B	21																									
21.02		21.01										3	3	10A	36A	6A	56S	DE	6A	36A	10A	24	96	5	01		U5		60	R	
21.03		21.02	MED XING		C	OFFICIAL																									
21.05		21.04	EXIT TO		L	FLYER STOP			ST		Y																				
21.25		21.24	ENT FROM		R	FLYER STOP			ST		Y																				
21.37		21.36										3	3	10A	36A	6A	275S	DE	6A	36A	10A	24	96	5	01		U5		60	R	
21.53		21.52	MED XING		C	OFFICIAL																									
21.70		21.69										3	3	10A	36A	$$$	20A	JE	$$$	36A	10A	24	96	5	01		U5		60	R	
21.84		21.83										3	3	14A	36A		20A	JE		36A	10A	24	96	5	01		U5		60	R	
21.95		21.94	ON RAMP		L	NE 160TH ST			ST		Y																				
22.00		21.99	MP MARKER		B	22																									
22.06		22.05										3	3	14A	36A		16A	JE		36A	10A	24	96	5	01		U5		60	R	
22.15		22.14										3	3	12A	36A		16A	JE		36A	10A	24	96	5	01		U5		60	R	
22.37		22.36	OFF RAMP		R	NE 160TH ST			ST		Y																				
22.39		22.38	MISC FEATR		L	GORE (S102195)																									
22.52		22.51	MISC FEATR		R	GORE (P102237)																									
22.62		22.61	UXING	B		NE 160TH ST			ST																						
						BRDG NUM 405/064																									
22.77		22.76	MISC FEATR		L	GORE (R102284)																									
22.82		22.81	MISC FEATR		R	GORE (Q102292)																									
22.83		22.82	ENTER CITY			BOTHELL						3	3	12A	36A		16A	JE		36A	10A	24	96	5	01	0110	U5		60	R	P
22.84		22.83	BEG SU LN		L	AUXILIARY		12A				3	3	12A	36A		16A	JE		36A	10A	36	108	5	01	0110	U5		60	R	P
			OFF RAMP		L	NE 160TH ST			ST		Y																				
22.92		22.91	BEG SU LN		R	AUXILIARY		12A				3	3	12A	36A		16A	JE		36A	10A	48	120	5	01	0110	U5		60	R	P
			ON RAMP		R	NE 160TH ST			ST		Y																				
23.00		22.99	MP MARKER		B	23																									
23.01		23.00	MISC FEATR		R	SGN ENT BOTHELL																									
23.16		23.15	CHG SU LN		L	AUXILIARY		24A				3	3	12A	36A		16A	JE		36A	10A	60	132	5	01	0110	U5		60	R	P
23.23		23.22	END SU LN		R	AUXILIARY		12A				3	2	12A	36A		16A	JE		24A	10A	48	108	5	01	0110	U5		60	R	P
			OFF RAMP		R	SR 522			ST		Y																				
23.47		23.46	END SU LN		L	AUXILIARY		24A				2	2	12A	24A		16A	JE		24A	10A	24	72	5	01	0110	U5		60	R	P
			ON RAMP		L	SR 522			ST		Y																				
23.51		23.50	MISC FEATR		R	GORE (P102323)																									
23.52		23.51	MISC FEATR		L	GORE (S102347)																									

SR 405 MAINLINE INTERSTATE - ISSH COUNTY KING DOT DISTRICT 1

SRMP	B	ARM	FEATURE	D	LR	DESCRIPTION	BRIDGE/UXING/XROAD OW	TC	L	NBR LNS D	I	DECREAS/DIV LFT SHD W/S	RDY W/S	RHT SHD W/S	MEDIAN WD/S	BR	INCRES/UNDI LFT SHD W/S	RDY W/S	RHT SHD W/S	SPC USE LNS WID	TOT RDY WID	MTCE A	SE	CITY NBR	ST FC	LEGAL SPEED D	IB	T R	P K	S T
23.53		23.52	CHG SU LN		LC	HIGH OCCUPANCY VEHICL12P				2	2	$$C	26P	C	16A	JE		24A	10A	24	74	5	01	0110	U5	60	R	P	
			RR XING	D		NUM 91885P STRUCTURE																								
			BEG BRIDGE	D		SR 522	ST																							
						BRDG NUM 405/070W																								
23.54		23.53	CHG SU LN		RC	HIGH OCCUPANCY VEHICL12P				2	2		C	26P	C	16O	$$	C	26P	$$C	24	76	5	01	0110	U5	60	R	P	
			BEG BRIDGE	I		SR 522	ST																							
						BRDG NUM 405/070E																								
			RR XING	I		NUM 91885P STRUCTURE																								
23.57		23.56								2	2		C	26P	C	16O		C	26P	C	24	76	5	01	0110	U5	60	R	$	
23.68		23.67	UXING	B		N-W RAMP	ST																							
						BRDG NUM 405/070N-W																								
			MISC FEATR		L	GORE (R502374)																								
23.70		23.69	MISC FEATR		R	GORE (Q502388)																								
23.74		23.73	UXING	B		W-S RAMP	ST																							
						BRDG NUM 522/030W-S																								
			OFF RAMP		L	SR 522	ST		Y																					
23.78		23.76	END BRIDGE	I		SR 522				2	2	12A	24A	$	16A	JE	$	24A	12A	24	72	5	01	0110	U5	60	R		
			END BRIDGE	D		SR 522																								
			EQUATION			023.77 =023.78																								
			CHG SU LN		LC	HIGH OCCUPANCY VEHICL12A																								
			CHG SU LN		RC	HIGH OCCUPANCY VEHICL12A																								
23.88		23.86	ON RAMP		R	SR 522	ST		Y																					
23.89		23.87	OFF RAMP		R	NBCD LANE	ST		Y																					
23.96		23.94	MISC FEATR		L	GORE (R102402)				2	2	12A	24A		16A	JE		24A	12A	24	72	5	01	0110	U5	60	R	P	
23.97		23.95								2	3	12A	24A		16A	JE		36A	12A	24	84	5	01	0110	U5	60	R	P	
23.99		23.97								2	2	12A	24A		16A	JE		24A	12A	24	72	5	01	0110	U5	60	R	P	
24.01		23.99	MP MARKER		B	24																								
24.02		24.00	BEG SU LN		L	AUXILIARY 12A				2	2	12A	24A		16A	JE		24A	12A	36	84	5	01	0110	U5	60	R	P	
			OFF RAMP		L	SR 522	ST		Y																					
24.03		24.01	MISC FEATR		R	GORE (CI02389)																								
24.05		24.03								2	2	12A	24A		16A	JE		24A	11A	36	84	5	01	0110	U5	60	R	P	
24.28		24.26	END SU LN		L	AUXILIARY 12A				2	2	12A	24A		16A	JE		24A	11A	24	72	5	01	0110	U5	60	R	P	
			ON RAMP		L	NE 195TH ST	ST																							
24.30		24.28	BEG BRIDGE	D		NORTH CREEK	ST			2	2	$$C	42A		16A	JE		24A	11A	24	90	5	01	0110	U5	60	R	P	
						BRDG NUM 405/072W																								
24.32		24.30	BEG BRIDGE	I		NORTH CREEK	ST			2	2		C	42A	16A	JE		60A	$$W	24	126	5	01	0110	U5	60	R	P	
						BRDG NUM 405/072E																								
24.33		24.31	END BRIDGE	D		NORTH CREEK				2	2	12A	24A		16A	JE		60A	W	24	108	5	01	0110	U5	60	R	P	
24.34		24.32	END BRIDGE	I		NORTH CREEK				2	2	12A	24A		16A	JE		24A	12A	24	72	5	01	0110	U5	60	R	P	
24.37		24.35	MISC FEATR		L	GORE (S102428)																								
24.48		24.46	UXING	B		NE 195TH ST	ST																							
						BRDG NUM 405/073																								
24.64		24.62	MISC FEATR		L	GORE (R102477)																								

SR 405 MAINLINE INTERSTATE - ISSH COUNTY KING DOT DISTRICT 1

SRMP	B	ARM	FEATURE	D	LR	DESCRIPTION	BRIDGE/UXING/XROAD OW	TC	L	NBR LNS D	I	DECREAS/DIV LFT SHD W/S	RDY W/S	RHT SHD W/S	MEDIAN WD/S	BR	INCRES/UNDI LFT SHD W/S	RDY W/S	RHT SHD W/S	SPC USE LNS WID	TOT RDY WID	MTCE A	SE	CITY NBR	ST FC	LEGAL SPEED D	IB	T R	P K	S T
24.67		24.65								2	2	12A	24A		16A	JE		24A	12A	24	72	5	01	0110	U5	60	R	P	
24.68		24.66	MISC FEATR	R		GORE (CI02389)																								
24.77		24.75	OFF RAMP	L		NE 195TH ST	ST		Y																					
25.00		24.98								2	2	12A	24A		16A	JE		24A	12A	24	72	5	02	0110	U5	60	R	P	
25.02		25.00	END CTLSEC			CONTROL SECTION 1743																								
			LEAVE CO			KING																								

SR 405 MAINLINE INTERSTATE - ISSH COUNTY SNOHOMISH DOT DISTRICT 1

SRMP	B	ARM	FEATURE	D	LR	DESCRIPTION	BRIDGE/UXING/XROAD OW	TC	L	NBR LNS D	I	DECREAS/DIV LFT SHD W/S	RDY W/S	RHT SHD W/S	MEDIAN WD/S	BR	INCRES/UNDI LFT SHD W/S	RDY W/S	RHT SHD W/S	SPC USE LNS WID	TOT RDY WID	MTCE A	SE	CITY NBR	ST FC	LEGAL SPEED D	IB	T R	P K	S T
25.02		25.00	ENTER CO			SNOHOMISH				2	2	12A	24A		16A	JE		24A	12A	24	72	5	02	0110	U5		60	R	P	
			BEG CTLSEC			CONTROL SECTION 3111																								
			MP MARKER	B		25																								
			ON RAMP	R		NBCD LANE	ST		Y																					
			MISC FEATR	L		SGN ENT KING COUNTY																								
			MISC FEATR	R		SGN ENT SNOHOMISH COUNTY																								
25.10		25.08								2	2	12A	24A	6A	48S	GR	6A	24A	12A	24	72	5	02	0110	U5		60	R	P	
25.32		25.30								2	2	12A	24A	6A	48S	DE	6A	24A	12A	24	72	5	02	0110	U5		60	R	P	
25.60		25.58	END SU LN		RC	HIGH OCCUPANCY VEHICL12A				2	2	12A	24A	6A	48S	DE	6A	24A	12A	12	60	5	02	0110	U5		60	R	P	
25.62		25.60								2	2	12A	24A	6A	260S	DE	6A	24A	12A	12	60	5	02	0110	U5		60	R	P	
25.97		25.95								2	2	12A	24A	6A	68S	DE	6A	24A	12A	12	60	5	02	0110	U5		60	R	P	
26.00		25.98	MED XING		C	OFFICIAL																								
26.02		26.00	MP MARKER		B	26																								
26.12		26.10	END SU LN		LC	HIGH OCCUPANCY VEHICL12A				2	2	12A	24A	6A	68S	DE	6A	24A	12A	$$$	48	5	02	0110	U5		60	R	P	
26.25		26.23	ON RAMP		L	SR 527	ST		Y																					
26.31		26.29	BEG BRIDGE	I		228TH ST SE	ST			2	2	12A	24A	6A	68S	DE	$$C	55A	$$C		79	5	02	0110	U5		60	R	P	
						BRDG NUM 405/103E																								
26.33		26.31	BEG BRIDGE	D		228TH ST SE	ST			2	2	$$C	65A	$$C	68O	$$	C	55A	C		120	5	02	0110	U5		60	R	P	
						BRDG NUM 405/103W																								
26.37		26.35	END BRIDGE	I		228TH ST SE				2	2	C	65A	C	68S	DE	6A	24A	12A		89	5	02	0110	U5		60	R	P	
			OFF RAMP		R	SR 527	ST		Y																					
26.39		26.37	END BRIDGE	D		228TH ST SE				2	2	12A	24A	6A	68S	DE	6A	24A	12A		48	5	02	0110	U5		60	R	P	
26.48		26.46	MISC FEATR		R	GORE (P102637)																								
26.65		26.63	MISC FEATR		L	GORE (S502625)																								
26.75		26.73	UXING	B		SR 527	ST																							
						BRDG NUM 527/104																								
26.87		26.85	MISC FEATR		R	GORE (Q502720)																								
26.92		26.90	MISC FEATR		L	GORE (R102703)																								
26.99		26.97	MP MARKER		B	27																								
27.03		27.01	OFF RAMP		L	SR 527	ST		Y																					
27.12		27.10	BEG BRIDGE	D		9TH AVE SE	ST			2	2	$$C	38A	$$C	68S	DE	6A	24A	12A		62	5	02	0110	U5		60	R	P	
						BRDG NUM 405/105W																								
27.13		27.11	BEG BRIDGE	I		9TH AVE SE	ST			2	2	C	38A	C	68O	$$	$$C	48A	$$C		86	5	02	0110	U5		60	R	P	
						BRDG NUM 405/105E																								
27.15		27.13	END BRIDGE	D		9TH AVE SE				2	2	12A	24A	6A	68S	DE	C	48A	C		72	5	02	0110	U5		60	R	P	
27.16		27.14	END BRIDGE	I		9TH AVE SE				2	2	12A	24A	6A	68S	DE	6A	24A	12A		48	5	02	0110	U5		60	R	P	
27.20		27.18	ON RAMP		R	SR 527	ST		Y																					
28.00		27.98	LEAVE CITY			BOTHELL				2	2	12A	24A	6A	68S	DE	6A	24A	12A		48	5	02	$$$$	U5		60	R	$	
28.02		28.00	MP MARKER		B	28																								
28.05		28.03	MISC FEATR		L	SGN ENT BOTHELL																								
28.42		28.40								2	2	12A	24A	6A	265S	DE	6A	24A	12A		48	5	02		U5		60	R		
28.68		28.66	MED XING		C	OFFICIAL																								
28.82		28.80								2	2	12A	24A	6A	68S	DE	6A	24A	12A		48	5	02		U5		60	R		

SR 405 MAINLINE INTERSTATE - ISSH COUNTY SNOHOMISH DOT DISTRICT 1

SRMP	B	ARM	FEATURE	D	LR	DESCRIPTION	BRIDGE/UXING/XROAD OW	TC	L	NBR LNS D	I	DECREAS/DIV LFT SHD W/S	RDY W/S	RHT SHD W/S	MEDIAN WD/S	BR	INCRES/UNDI LFT SHD W/S	RDY W/S	RHT SHD W/S	SPC USE LNS WID	TOT RDY WID	MTCE A	SE	CITY NBR	ST FC	LEGAL SPEED D	IB	T R	P K	S T
28.99		28.97	TRAF RCDR	B		S824 0				2	2	12A	24A	6A	68S	DE	6A	24A	12A		48	5	02		U5		60	R		
29.00		28.98	BEG BRIDGE	I		DAMSON RD	ST			2	2	$$C	38A	$$C	68O	$$	$$C	38A	$$C		76	5	02		U5		60	R		
						BRDG NUM 405/108E																								
			BEG BRIDGE	D		DAMSON RD	ST																							
						BRDG NUM 405/108W																								
29.04		29.02	END BRIDGE	I		DAMSON RD				2	2	12A	24A	6A	62S		6A	24A	12A		48	5	02		U5		60	R		
			END BRIDGE	D		DAMSON RD																								
			MP MARKER		B	29																								
29.23		29.21								3	2	12A	36A	6A	62S		6A	24A	12A		60	5	02		U5		60	R		
29.24		29.22								3	2	12A	36A	6A	52S		6A	24A	12A		60	5	02		U5		60	R		
29.43		29.41								3	3	12A	36A	6A	28S		6A	36A	12A		72	5	02		U5		60	R		
29.65		29.63	BEG BRIDGE	I		SR 524-FILBERT RD	ST			3	3	$$W	52A	$$W	28O		$$W	52A	$$W		104	5	02		U5		60	R		
						BRDG NUM 405/110E																								
			BEG BRIDGE	D		SR 524-FILBERT RD	ST																							
						BRDG NUM 405/110W																								
29.71		29.69	END BRIDGE	I		SR 524-FILBERT RD				3	3	10A	36A	8A	40S	JE	8A	36A	10A		72	5	02		U5		60	R		
			END BRIDGE	D		SR 524-FILBERT RD																								
29.75		29.73	OFF RAMP		R	SR 5 NB	ST		Y	3	2	10A	36A	8A	40S	JE	8A	24A	10A		60	5	02		U5		60	R		
29.85		29.83								3	2	10A	36A	8A	40A	JE	8A	24A	10A		60	5	02		U5		60	R		
29.88		29.86								4	2	10A	48A	8A	40A	JE	8A	24A	10A		72	5	02		U5		60	R		
29.95		29.93	ON RAMP		L	SR 5 NB	ST		Y	2	2	10A	24A	8A	24A	JE	8A	24A	10A		48	5	02		U5		60	R		
30.00		29.98	MP MARKER		B	30				2	2	10A	24A	$$$	16A	JE	$$$	24A	10A		48	5	02		U5		60	R		
			MISC FEATR		L	GORE (SR 5 R118312)																								
			MISC FEATR		R	GORE (P102975)																								
30.03		30.01								2	3	10A	24A		16A	JE		36A	10A		60	5	02		U5		60	R		
30.20		30.18	BEG BRIDGE	D		SR 5	ST			2	3	$$W	40P	W	1A	JE		36A	10A		76	5	02		U5		60	R		
						BRDG NUM 405/112W																								
30.21		30.19	BEG BRIDGE	I		SR 5	ST			2	2	W	40P	W	1O	$$	W	24A	10W		64	5	02		U5		60	R		
						BRDG NUM 405/112E																								
			OFF RAMP		R	SR 5 SB	ST		Y																					
30.30		30.28								2	2	W	40P	W	1O	SS	W	52P	10W		92	5	02		U5		60	R		
30.32		30.30	END BRIDGE	I		SR 5																								
			END BRIDGE	D		SR 5																								
			MISC FEATR	B		JCT SR 525																								
			END CTLSEC			CONTROL SECTION 3111																								
			END ROUTE																											

SR 409 MAINLINE STATE ROUTE - SRSH COUNTY WAHKIAKUM DOT DISTRICT 4

SRMP	B ARM	FEATURE	D	LR	DESCRIPTION	BRIDGE/UXING/XROAD OW	TC	L	NBR LNS D	I	DECREAS/DIV LFT SHD W/S	RDY W/S	RHT SHD W/S	MEDIAN WD/S	BR	INCRES/UNDI LFT SHD W/S	RDY W/S	RHT SHD W/S	SPC USE LNS WID	TOT RDY WID	MTCE A	SE	CITY NBR	ST FC	LEGAL SPEED D	IB	T R	P K	S T
0.00	0.00	BEG ROUTE			MAIN ROUTE				1	1						1S	22A	1S		22	3	02		R3	50		L		
					FERRY DOCK TO SR 4																								
		BEG CTLSEC			CONTROL SECTION 3531																								
		FERRY TERM		R	PUGET IS. FERRY LANDING																								
					OWNER WSF																								
0.09	0.09	INTRSECTN		R	E SUNNY SANDS RD	CO		Y	1	1						1S	22B	1S		22	3	02		R3	50		L		
		INTRSECTN		L	W SUNNY SANDS RD	CO		Y																					
0.43	0.43	INTRSECTN		R	STATE RD	CO		Y																					
0.98	0.98	MP MARKER		R	1																								
1.20	1.20	INTRSECTN		L	WELCOME SLOUGH RD	CO		Y																					
1.52	1.52								1	1						4A	24A	8A		24	3	02		R3	50		L		
1.58	1.58								1	1						8A	24A	8A		24	3	02		R3	50		L		
1.61	1.61	BEG BRIDGE	B		GARDEN SLOUGH	ST			1	1						$$W	33A	$$W		33	3	02		R3	50		L		
					BRDG NUM 409/003																								
1.63	1.63	END BRIDGE	B		GARDEN SLOUGH				1	1						8A	24A	8A		24	3	02		R3	50		L		
1.73	1.73								1	1						2S	20A	2S		20	3	02		R3	50		L		
1.77	1.77	INTRSECTN		R	E BIRNIE SLOUGH RD	CO	SS	Y																					
		INTRSECTN		L	W BIRNIE SLOUGH RD	CO	SS	Y																					
1.78	1.78	BEG BRIDGE	B		BIRNIE SLOUGH	ST			1	1						$$C	26P	$$C		26	3	02		R3	50		L		
					BRDG NUM 409/005																								
1.81	1.81	END BRIDGE	B		BIRNIE SLOUGH				1	1						2S	20A	2S		20	3	02		R3	50		L		
1.83	1.83	INTRSECTN		R	E LITTLE ISLAND RD	CO	SS	Y																					
		INTRSECTN		L	W LITTLE ISLAND RD	CO	SS	Y																					
1.97	1.97	MP MARKER		R	2																								
2.33	2.33	INTRSECTN		R	E LITTLE ISLAND RD	CO		Y	1	1						2S	20A	3G		20	3	02		R3	50		L		
2.63	2.63								1	1						5A	22A	5A		22	3	02		R3	50		L		
2.75	2.75	INTRSECTN		L	W LITTLE ISLAND RD	CO		Y																					
2.79	2.79	BEG BRIDGE	B		COLUMBIA RIVER	ST			1	1						$$W	32P	$$W		32	3	02		R3	50		L		
					BRDG NUM 409/010																								
2.96	2.96	MP MARKER		R	3																								
3.05	3.05								1	1						C	20A	C		20	3	02		R3	50		L		
3.07	3.07	ENTER CITY			CATHLAMET				1	1						C	20A	C		20	3	02	0175	R3	50		L		
3.29	3.29	END BRIDGE	B		COLUMBIA RIVER				1	1						3G	22A	3G		22	3	02	0175	R3	50		L	P	
3.32	3.32	MISC FEATR		R	SGN ENT CATHLAMET																								
3.36	3.36								1	1						3G	22A	3G		22	3	02	0175	R3	25		L	P	
3.56	3.56	BEG ST	I		MAIN ST				1	1						$$C	44A	$$C		44	3	02	0175	R3	25		R	B	*
		INTRSECTN		R	COLUMBIA ST	CT	SS	Y																					
3.58	3.58	INTRSECTN		L	BROADWAY ST	CT		Y																					
3.69	3.69	INTRSECTN		L	BUTLER ST	CT		Y	1	1						C	38A	C		38	3	02	0175	R3	25		R	B	*
3.77	3.77	INTRSECTN		L	CHESTER AVE	CT		Y	1	1						6A	22A	6A		22	3	02	0175	R3	25		R	B	*
3.84	3.84	END ST	I		MAIN ST																								
		INTRSECTN		B	SR 4	ST	SS	Y																					
		END CTLSEC			CONTROL SECTION 3531																								

SR 409 MAINLINE STATE ROUTE - SRSH COUNTY WAHKIAKUM DOT DISTRICT 4

SRMP	B ARM	FEATURE	D	LR	DIRECTION TO INVENTORY / LEFT/RIGHT INDICATOR / DESCRIPTION	BRIDGE/UXING/XROAD OW	TC	L	NBR LNS D	I	DECREAS/DIV LFT SHD W/S	RDY W/S	RHT SHD W/S	MEDIAN WD/S	BR	INCRES/UNDI LFT SHD W/S	RDY W/S	RHT SHD W/S	SPC USE LNS WID	TOT RDY WID	MTCE A	SE	CITY NBR	ST FC	LEGAL SPEED D	IB	T R	P K	S T
3.84	3.84	END ROUTE																											

SR 410 MAINLINE STATE ROUTE - SRSH COUNTY PIERCE DOT DISTRICT 3

SRMP	B	ARM	FEATURE	D	LR	DESCRIPTION	BRIDGE/UXING/XROAD OW	TC	L	NBR LNS D	I	DECREAS/DIV LFT SHD W/S	RDY W/S	RHT SHD W/S	MEDIAN WD/S	BR	INCRES/UNDI LFT SHD W/S	RDY W/S	RHT SHD W/S	SPC USE LNS WID	TOT RDY WID	MTCE A	SE	CITY NBR	ST FC	LEGAL SPEED D	IB	T R	P K	S T
8.84		0.00	BEG ROUTE			MAIN ROUTE				2	3	10A	24A	8A	350O		4A	36A	8A		60	1	01		U2	55	L			
						SR 167/SUMNER TO SR 12																								
			BEG CTLSEC			CONTROL SECTION 2708																								
			UXING	D		SR 167 SB	ST																							
						BRDG NUM 167/030W																								
			MISC FEATR		L	GORE-SR 167 NB																								
8.87		0.03	UXING	D		SR 167 NB	ST																							
						BRDG NUM 167/030E																								
8.90		0.06	BEG SU LN		R	AUXILIARY		12A		2	2	10A	24A	8A	350O		4A	24A	8A	12	60	1	01		U2	55	L			
			ON RAMP		R	SR 167	ST		Y																					
8.93		0.09								2	2	10A	24A	8A	30S	JE	4A	24A	8A	12	60	1	01		U2	55	L			
8.99		0.15	CHG SU LN		R	AUXILIARY		12P		2	2	$$C	42P	$$$	16A	JE	$$$	42P	$$C	12	96	1	01		U2	55	L			
			BEG BRIDGE	B		WHITE RIVER	ST																							
						BRDG NUM 410/031																								
9.02		0.18	BEG SU LN		L	AUXILIARY		12P		2	2		C	42P		16A	JE		42P	C	24	108	1	01		U2	55	L		
			OFF RAMP		L	SR 167	ST		Y																					
9.04		0.20	ENTER CITY			SUMNER				2	2		C	42P		16A	JE		42P	C	24	108	1	01	1270	U2	55	L	P	
9.08		0.24	END BRIDGE	B		WHITE RIVER				2	2	10A	24A			16A	JE		24A	10A	24	72	1	01	1270	U2	55	L	P	
			CHG SU LN		R	AUXILIARY		12A																						
			CHG SU LN		L	AUXILIARY		12A																						
9.11		0.27	END SU LN		L	AUXILIARY		12A		2	2	10A	24A			16A	JE		24A	10A	$$$	48	1	01	1270	U2	55	L	P	
			END SU LN		R	AUXILIARY		12A																						
			ON RAMP		L	E MAIN AVE	ST		Y																					
			OFF RAMP		R	E MAIN AVE	ST		Y																					
9.17		0.33	MISC FEATR		R	GORE (P100911)																								
			MISC FEATR		L	GORE (S100911)																								
9.25		0.41	MISC FEATR		R	GORE (Q500953)																								
9.26		0.42	MISC FEATR		L	GORE (R500935)																								
9.32		0.48	UXING	B		E MAIN AVE	ST																							
						BRDG NUM 410/032																								
9.35		0.51	UXING	B		BN RR	ST																							
						BRDG NUM 410/033																								
			OFF RAMP		L	E MAIN AVE	ST		Y																					
			RR XING	B		NUM 85689U STRUCTURE																								
9.50		0.66								2	2	10A	24A	4A	40S	DE	4A	24A	10A		48	1	01	1270	U2	55	L	P	
9.53		0.69	ON RAMP		R	E MAIN AVE	ST		Y																					
9.95		1.11	INTRSECTN		R	PVT RD (GATED)	PV		N																					
10.00		1.16	MP MARKER		B	10																								
10.12		1.28	ON RAMP		L	SR 162	ST		Y																					
10.19		1.35	OFF RAMP		R	SR 162	ST		Y																					
10.26		1.42	MISC FEATR		R	GORE (P101019)																								
10.27		1.43	MISC FEATR		L	GORE (S101012)																								
10.40		1.56	LEAVE CITY			SUMNER				2	2	10A	24A	4A	40S	DE	4A	24A	10A		48	1	01	$$$$	U2	55	L	$		

SR 410 MAINLINE STATE ROUTE - SRSH COUNTY PIERCE DOT DISTRICT 3

SRMP	B	ARM	FEATURE	D	LR	DESCRIPTION	BRIDGE/UXING/XROAD OW	TC	L	NBR LNS D	I	WIDTH AND SURFACE INFORMATION: DECREAS/DIV LFT SHD W/S	RDY W/S	RHT SHD W/S	MEDIAN WD/S	BR	INCRES/UNDI LFT SHD W/S	RDY W/S	RHT SHD W/S	SPC USE LNS WID	TOT RDY WID	MTCE A	SE	CITY NBR	ST FC	LEGAL SPEED D	IB	T R	P K	S T
10.40		1.56	UXING	B		SR 162	ST			2	2	10A	24A	4A	40S	DE	4A	24A	10A		48	1	01		U2		55	L		
						BRDG NUM 162/002																								
10.42		1.58	MISC FEATR		L	SGN ENT SUMNER																								
10.52		1.68	MISC FEATR		R	GORE (Q101079)				2	2	10A	24A	4A	40S	DE	4A	24A	8A		48	1	01		U2		55	L		
			MISC FEATR		L	GORE (R101065)																								
10.65		1.81	OFF RAMP		L	SR 162	ST		Y																					
10.79		1.95	ON RAMP		R	SR 162	ST		Y																					
10.86		2.02								2	2	10A	24A	8A	40S	DE	4A	24A	10A		48	1	01		U2		55	L		
11.00		2.16	MP MARKER		B	11																								
11.07		2.23	ON RAMP		L	166TH AVE E	ST		Y																					
11.27		2.43	OFF RAMP		R	166TH AVE E	ST		Y																					
11.37		2.53	MISC FEATR		L	GORE (S101107)																								
11.38		2.54	MISC FEATR		R	GORE (P101127)																								
11.46		2.62	BEG BRIDGE	I		166TH AVE E	ST			2	2	$$C	32A	$$C	40O	$$	$$W	38P	$$W		70	1	01		U2		55	L		
						BRDG NUM 410/039S																								
			BEG BRIDGE	D		166TH AVE E	ST																							
						BRDG NUM 410/039N																								
11.48		2.64	END BRIDGE	I		166TH AVE E				2	2		C	38A	C	40S	DE	4A	24A	10A	62	1	01		U2		55	L		
11.49		2.65	END BRIDGE	D		166TH AVE E				2	2	10A	24A	8A	40S	DE	4A	24A	10A		48	1	01		U2		55	R		
11.60		2.76								2	2	10A	24A	$$$	10A	JE	$$$	24A	10A		48	1	01		U2		55	R		
11.61		2.77	MISC FEATR		L	GORE (R101167)																								
11.62		2.78	MISC FEATR		R	GORE (Q101192)																								
11.67		2.83	OFF RAMP		L	166TH AVE E	ST		Y																					
11.92		3.08	ON RAMP		R	166TH AVE E	ST		Y																					
11.95		3.11								2	2	8A	22A		10A	JE		22A	8A		44	1	01		U2		55	R		
12.02		3.18	MP MARKER		R	12																								
12.22		3.38	INTRSECTN		R	171ST AVE E	CO		Y																					
12.24		3.40	WYE CONN		R	171ST AVE E	CO		Y																					
12.68		3.84	MISC FEATR		R	SGN ENT BONNEY LAKE																								
12.72		3.88	ENTER CITY			BONNEY LAKE				2	2	8A	22A		10A	JE		22A	8A		44	1	01	0105	U2		45	R	P	
12.74		3.90								2	2	8A	22A		8A	JE		22A	8A		44	1	01	0105	U2		45	R	P	
13.00		4.16	MP MARKER		R	13																								
13.02		4.18								2	2	$$$	$$$		$$$$	$$	8A	55A	8A		55	1	01	0105	U2		45	R	P	
13.08		4.24	WYE CONN		L	MYERS RD E	CT		Y																					
13.11		4.27	INTRSECTN		L	MYERS RD E	CT		Y																					
13.13		4.29	WYE CONN		L	MYERS RD E	CT		Y																					

INTERSECTION DETAIL

SRMP	B	ARM	TURN LANES: L NEAR LGT	WD	R NEAR LGT	WD	L FAR LGT	WD	R FAR LGT	WD	ACCELERATION LANES: LEFT LGT	WD	L-CNTR LGT	WD	R-CNTR LGT	WD	RIGHT LGT	WD
12.24		3.40															.04	12
13.11		4.27	.05	12											.03	11		
13.13		4.29							.07	12								

SR 410 MAINLINE STATE ROUTE - SRSH COUNTY PIERCE DOT DISTRICT 3

SRMP	B ARM	FEATURE	D	LR	DESCRIPTION	BRIDGE/UXING/XROAD OW	TC	L	NBR LNS D	I	DECREAS/DIV LFT SHD W/S	RDY W/S	RHT SHD W/S	MEDIAN WD/S	BR	INCRES/UNDI LFT SHD W/S	RDY W/S	RHT SHD W/S	SPC USE LNS WID	TOT RDY WID	MTCE A	SE	CITY NBR	ST FC	LEGAL SPEED D	IB	T R	P K	S T
13.20	4.36								2	2						8A	55A	8A		55	1	01	0105	U2	45	R	P	
13.31	4.47								2	2						$$C	60A	8A		60	1	01	0105	U2	45	R	P	
13.37	4.53	INTRSECTN	R	181ST AVE E		CT	SG	Y	2	2						4A	56A	8A		56	1	01	0105	U2	45	R	P	
		INTRSECTN	L	SUMNER BUCKLEY HWY		CT	SG	Y																				
13.43	4.59	BEG SU LN	C	TWO WAY TURN	12A				2	2						8A	44A	8A	12	56	1	01	0105	U2	45	R	P	
13.46	4.62								2	2						8A	44A	4A	12	56	1	01	0105	U2	45	R	P	
13.54	4.70	END SU LN	C	TWO WAY TURN	12A				2	2						8A	56A	4A	$$$	56	1	01	0105	U2	45	R	P	
13.57	4.73	WYE CONN	L	184TH AVE E		CT		Y																				
13.60	4.76	INTRSECTN	B	184TH AVE E		CT	SG	Y	2	2						5A	56A	8A		56	1	01	0105	U2	45	R	P	
13.62	4.78	WYE CONN	R	184TH AVE E		CT		Y																				
13.65	4.81								2	2	8A	24A		10A	UP	$$$	22A	8A		46	1	01	0105	U2	45	R	P	
13.67	4.83								2	2	8A	24A		14A	JE		22A	8A		46	1	01	0105	U2	45	R	P	
13.89	5.05	BEG BRIDGE I		ANGELINE RD		ST			2	2	$$W	32P		14P	JE		30P	$$W		62	1	01	0105	U2	45	R	B	
				BRDG NUM 410/042S																								
		BEG BRIDGE D		ANGELINE RD		ST																						
				BRDG NUM 410/042N																								
13.91	5.07	END BRIDGE I		ANGELINE RD					2	2	8A	24A		14A	JE		22A	8A		46	1	01	0105	U2	45	R	B	
		END BRIDGE D		ANGELINE RD																								
14.00	5.16	MP MARKER	R	14																								
14.02	5.18								2	2	8A	22A		10A	JE		22A	8A		44	1	01	0105	U2	45	R	B	
14.13	5.29								2	2	8A	22A		12A	JE		22A	8A		44	1	01	0105	U2	45	R	B	
14.18	5.34								2	2	8A	22A		12A	UP		22A	8A		44	1	01	0105	U2	45	R	B	
14.19	5.35	WYE CONN	R	192ND AVE E		CT		Y																				
14.20	5.36	INTRSECTN	R	192ND AVE E		CT	SG	Y	2	3	8A	22A		12A	UP		34A	8A		56	1	01	0105	U2	45	R	B	
14.29	5.45	ENT/EXIT	R	LAKE TAPPS SHOPPING MALL		PV		Y																				
14.40	5.56	INTRSECTN	B	195TH AVE E		PV	SG	Y																				
14.51	5.67	ENT/EXIT	R	LAKE TAPPS SHOPPING MALL		PV		Y																				
14.57	5.73								2	2	8A	22A		12A	UP		22A	8A		44	1	01	0105	U2	45	R	B	
14.64	5.80	INTRSECTN	L	198TH AVE E		CT	SG	Y																				
		INTRSECTN	R	S PRAIRIE RD E		CT	SG	Y																				
14.72	5.88								2	2	8A	22A		11A	JE		22A	8A		44	1	01	0105	U2	45	R	B	
14.88	6.04	INTRSECTN	L	202ND AVE E		CT		N																				

INTERSECTION DETAIL

SRMP	B ARM	TURN LANES L NEAR LGT	WD	R NEAR LGT	WD	L FAR LGT	WD	R FAR LGT	WD	ACCELERATION LANES LEFT-- LGT	WD	L-CNTR LGT	WD	R-CNTR LGT	WD	RIGHT- LGT	WD
13.37	4.53	.10	11			.03	12										
13.60	4.76	.04	12	.05	12	.03	12	.04	12								
14.19	5.35			.05	12												
14.20	5.36					.04	12										
14.40	5.56	.03	12			.03	12										
14.64	5.80	.03	12	.07	12	.03	12	.06	12								

SR 410 MAINLINE STATE ROUTE - SRSH COUNTY PIERCE DOT DISTRICT 3

SRMP	B	ARM	FEATURE	D	LR	DESCRIPTION	BRIDGE/UXING/XROAD OW	TC	L	NBR LNS D	I	DECREAS/DIV LFT SHD W/S	RDY W/S	RHT SHD W/S	MEDIAN WD/S	BR	INCRES/UNDI LFT SHD W/S	RDY W/S	RHT SHD W/S	SPC USE LNS WID	TOT RDY WID	MTCE A	SE	CITY NBR	ST FC	LEGAL SPEED D	IB	T R	P K	S T
15.02		6.18	MP MARKER		R	15				2	2	8A	22A		11A	JE		22A	8A		44	1	01	0105	U2		45	R	B	
15.08		6.24								2	2	8A	22A		12A	UP		22A	8A		44	1	01	0105	U2		45	R	B	
15.10		6.26								2	3	8A	22A		12A	UP		34A	8A		56	1	01	0105	U2		45	R	B	
15.17		6.33	INTRSECTN		B	208TH AVE E	CT	SG	Y																					
15.27		6.43	EXIT TO		R	SHOPPING CENTER	PV		Y																					
15.29		6.45	ENT FROM		R	SHOPPING CENTER	PV		Y																					
15.36		6.52	LEAVE CITY			BONNEY LAKE				2	3	8A	22A		12A	UP		34A	8A		56	1	01	$$$$	U2		45	R	$	
15.39		6.55	INTRSECTN		R	211TH AVE E	CO	SG	Y																					
15.47		6.63	ENT/EXIT		R	SHOPPING CENTER	PV		Y																					
15.52		6.68								2	2	8A	22A		12A	UP		22A	8A		44	1	01		U2		45	R		
15.60		6.76	INTRSECTN		B	214TH AVE E	CO	SG	Y	2	2	$$$	$$$		$$$$	$$	8A	44A	10A		44	1	01		R2		55	R		
15.70		6.86								1	1						8A	24A	10A		24	1	01		R2		55	R		
15.80		6.96								1	1						8A	22A	8A		22	1	01		R2		55	R		
16.02		7.18	MP MARKER		R	16																								
16.05		7.21	INTRSECTN		R	221ST AVE S	CO		N																					
16.56		7.72	INTRSECTN		R	229TH AVE E	CO		N																					
16.81		7.97	INTRSECTN		L	233RD AVE E	CO		Y																					
16.85		8.01	INTRSECTN		R	234TH AVE E	CO		N																					
17.02		8.18	MP MARKER		R	17																								
18.02		9.18	MP MARKER		R	18																								
18.10		9.26	INTRSECTN		B	254TH AVE E	CO		N																					
18.38		9.54	ENT FROM		L	WEIGH STATION	ST		Y																					
18.45		9.61	WEIGH STA		L	NUMBER 18																								
18.53		9.69	EXIT TO		L	WEIGH STATION	ST		Y																					
18.61		9.77	INTRSECTN		L	262ND AVE E	CO		Y																					
19.01		10.17	MP MARKER		R	19																								
19.43		10.59								1	1						8A	22A	8A		22	1	01		R2		45	R		
19.58		10.74	MISC FEATR		R	SGN ENT BUCKLEY																								
19.62		10.78	ENTER CITY			BUCKLEY				1	1						8A	22A	8A		22	1	01	0130	R2		45	R	B	
19.63		10.79	INTRSECTN		B	MUNDY LOSS RD E	CT		Y																					
20.01		11.17	MP MARKER		R	20																								
20.40		11.56	INTRSECTN		L	HINKLEMAN EXTENSION RD	CT		Y																					
20.41		11.57								1	1						8A	22A	8A		22	1	01	0130	R2		35	R	B	
20.49		11.65								1	1						8A	24A	8A		24	1	01	0130	R2		35	R	B	
20.57		11.73	BEG SU LN		C	TWO WAY TURN			12A	1	1						8A	24A	8A	12	36	1	01	0130	R2		35	R	B	

INTERSECTION DETAIL

SRMP	B	ARM	TURN LANES L NEAR LGT	WD	R NEAR LGT	WD	L FAR LGT	WD	R FAR LGT	WD	ACCELERATION LANES LEFT LGT	WD	L-CNTR LGT	WD	R-CNTR LGT	WD	RIGHT LGT	WD
15.17		6.33	.05	12			.04	12	.07	12								
15.39		6.55					.03	12										
15.60		6.76	.03	12	.08	12	.03	12	.07	12								
19.63		10.79	.03	12	.04	12	.05	12										

SR 410 MAINLINE STATE ROUTE - SRSH COUNTY PIERCE DOT DISTRICT 3

SRMP	B	ARM	FEATURE	D	LR	DESCRIPTION	BRIDGE/UXING/XROAD OW	TC	L	NBR LNS D	I	DECREAS/DIV LFT SHD W/S	RDY W/S	RHT SHD W/S	MEDIAN WD/S	BR	INCRES/UNDI LFT SHD W/S	RDY W/S	RHT SHD W/S	SPC USE LNS WID	TOT RDY WID	MTCE A	SE	CITY NBR	ST FC	LEGAL SPEED D	IB	T R	P K	S T
20.66		11.82	ENT/EXIT		L	SHOPPING CENTER	PV		N	1	1						8A	24A	8A	12	36	1	01	0130	R2	35		R	B
20.68		11.84	INTRSECTN		R	SR 165	ST		Y																				
20.73		11.89	END SU LN		C	TWO WAY TURN		12A		1	1						10A	24A	10A	$$$	24	1	01	0130	R2	35		R	B
			WYE CONN		R	SR 165	ST		Y																				
20.86		12.02	INTRSECTN		L	JEFFERSON AVE	CT		Y	1	1						8A	24A	8A		24	1	01	0130	R2	35		R	B
20.95		11.11	INTRSECTN		L	3RD ST	CT		Y																				
			INTRSECTN		R	JEFFERSON AVE	CT		Y																				
20.96		12.12	MISC FEATR	B		PED XING																							
21.00		12.16								1	1						4A	37A	4A		37	1	01	0130	R2	35		R	B
21.01		12.17	MP MARKER		R	21																							
21.05		12.21	WYE CONN		L	MASON AVE	CT		Y																				
21.06		12.22	INTRSECTN		L	MASON AVE	CT		Y																				
21.14		12.30	INTRSECTN		B	MAIN ST	CT	SG	Y	1	1						9A	24A	9A		24	1	01	0130	R2	35		R	B
21.40		12.56	WYE CONN		L	PARK AVE	CT		Y																				
21.41		12.57	INTRSECTN		B	PARK AVE	CT	SG	Y																				
21.42		12.58	WYE CONN		R	PARK AVE	CT		Y	1	1						8A	24A	9A		24	1	01	0130	R2	35		R	B
21.55		12.71	INTRSECTN		R	CEMETERY RD	PV		N																				
21.79		12.95	INTRSECTN		R	CEMETERY RD	PV		N																				
21.80		12.96	BEG BRIDGE	B		PSPL CO CANAL	ST			1	1						$$C	28P	$$C		28	1	01	0130	R2	35		R	P
						BRDG NUM 410/048																							
21.82		12.98	END BRIDGE	B		PSPL CO CANAL				1	1						8A	24A	9A		24	1	01	0130	R2	35		R	P
21.84		13.00								1	1						8A	24A	9A		24	1	01	0130	R2	40		R	P
21.99		13.15	LEAVE DIST			3																							

INTERSECTION DETAIL

SRMP	B	ARM	TURN LANES L NEAR LGT	WD	R NEAR LGT	WD	L FAR LGT	WD	R FAR LGT	WD	ACCELERATION LANES LEFT LGT	WD	L-CNTR LGT	WD	R-CNTR LGT	WD	RIGHT LGT	WD
20.73		11.89					.03	10										
21.06		12.22	.01	13														
21.14		12.30	.07	12			.04	12										
21.41		12.57	.03	12			.01	12										

SR 410 MAINLINE STATE ROUTE - SRSH COUNTY PIERCE DOT DISTRICT 1

SRMP	B	ARM	FEATURE	D	LR	DESCRIPTION	BRIDGE/UXING/XROAD OW	TC	L	NBR LNS D	I	DECREAS/DIV LFT SHD W/S	RDY W/S	RHT SHD W/S	MEDIAN WD/S	BR	INCRES/UNDI LFT SHD W/S	RDY W/S	RHT SHD W/S	SPC USE LNS WID	TOT RDY WID	MTCE A	SE	CITY NBR	ST FC	LEGAL SPEED D	IB	T R	P K	S T
21.99		13.15	MP MARKER	R		22				1	1								C	28A	C	28	4	01	0130	R2	40	R	P	
			BEG BRIDGE B			WHITE RIVER BRDG NUM 410/101	ST																							
22.02		13.18	LEAVE CITY			BUCKLEY				1	1								C	28A	C	28	4	01	$$$$	R2	40	R	$	
			END CTLSEC			CONTROL SECTION 2708																								
			LEAVE CO			PIERCE																								

SR 410 MAINLINE STATE ROUTE - SRSH COUNTY KING DOT DISTRICT 1

SRMP	B ARM	FEATURE	D	LR	DESCRIPTION	BRIDGE/UXING/XROAD OW	TC	L	NBR LNS D	I	DECREAS/DIV LFT SHD W/S	RDY W/S	RHT SHD W/S	MEDIAN WD/S	BR	INCRES/UNDI LFT SHD W/S	RDY W/S	RHT SHD W/S	SPC USE LNS WID	TOT RDY WID	MTCE A	SE	CITY NBR	ST FC	LEGAL SPEED D	IB	T R	P K	S T
22.02	13.18	ENTER CO			KING				1	1						C	28A	C		28	4	01		R2	40	R		
		BEG CTLSEC			CONTROL SECTION 1719																							
22.05	13.21	END BRIDGE	B		WHITE RIVER				1	1						8A	24A	8A		24	4	01		R2	40	R		
		MISC FEATR		L	SGN ENT PIERCE COUNTY																							
		MISC FEATR		R	SGN ENT KING COUNTY																							
22.26	13.42	INTRSECTN		L	241ST AVE SE	CO		N																				
		INTRSECTN		R	SE MUD MTN RD	CO		N																				
22.46	13.62	INTRSECTN		L	244TH AVE SE	CO		Y																				
22.60	13.76								1	1						8A	24A	8A		24	4	01		U2	40	R		
22.77	13.93	ENTER CITY			ENUMCLAW				1	1						8A	24A	8A		24	4	01	0410	U2	40	R	B	
22.94	14.10	LEAVE CITY			ENUMCLAW				1	1						8A	24A	8A		24	4	01	$$$$	U2	40	R	$	
22.98	14.14	MP MARKER		R	23																							
23.07	14.23	ENTER CITY			ENUMCLAW				1	1						8A	24A	8A		24	4	01	0410	U2	40	R	B	
23.24	14.40	INTRSECTN		R	252ND AVE SE	CT		Y																				
23.28	14.44	INTRSECTN		L	SEMANSKI ST	CT		Y																				
		MISC FEATR		R	SGN ENT ENUMCLAW																							
23.68	14.84	INTRSECTN		B	SE 456TH ST	CT	SG	Y																				
23.98	15.14	MP MARKER		R	24																							
24.12	15.28	WYE CONN		L	COLE ST	CT		Y																				
24.14	15.30	INTRSECTN		L	COLE ST	CT		Y																				
24.29	15.45	BEG ST	I		ROOSEVELT AVE				1	1						8A	24A	8A		24	4	01	0410	U2	40	R	B	*
		INTRSECTN		L	ROOSEVELT AVE	CT		Y																				
24.31	15.47	WYE CONN		L	ROOSEVELT AVE	CT		Y																				
24.36	15.52	BEG SU LN		C	TWO WAY TURN		12A		1	1						8A	24A	8A	12	36	4	01	0410	U2	40	R	B	*
24.40	15.56	INTRSECTN		R	MT VILLA DR	CT		Y	2	1						$$C	38A	8A	12	50	4	01	0410	U2	40	R	B	*
		INTRSECTN		L	PVT RD	PV		Y																				
24.45	15.61	INTRSECTN		L	PVT RD	PV		Y																				
24.48	15.64								1	1						C	38A	8A	12	50	4	01	0410	U2	40	R	B	*
24.50	15.66								1	1						8A	38A	8A	12	50	4	01	0410	U2	40	R	B	*
24.54	15.70								1	1						8A	32A	$$C	12	44	4	01	0410	U2	40	R	B	*
24.56	15.72	END SU LN		C	TWO WAY TURN		12A		1	1						8A	44A	C	$$$	44	4	01	0410	U2	40	R	B	*
24.63	15.79	INTRSECTN		L	STEVENSON AVE	CT		Y	1	1						$$C	64A	C		64	4	01	0410	U2	40	R	B	*

INTERSECTION DETAIL

SRMP	B ARM	TURN LANES L NEAR LGT	WD	R NEAR LGT	WD	L FAR LGT	WD	R FAR LGT	WD	ACCELERATION LANES LEFT-- LGT	WD	L-CNTR LGT	WD	R-CNTR LGT	WD	RIGHT- LGT	WD
22.46	13.62	.02	10											.05	10		
23.28	14.44	.04	12					.05	12								
23.68	14.84	.04	12			.04	12	.02	14								
24.14	15.30	.02	12														
24.31	15.47							.09	12								
24.63	15.79	.03	12														

SR 410 MAINLINE STATE ROUTE - SRSH COUNTY KING DOT DISTRICT 1

SRMP	B	ARM	FEATURE	D	LR	DESCRIPTION	BRIDGE/UXING/XROAD OW	TC	L	NBR LNS D	I	DECREAS/DIV LFT SHD W/S	RDY W/S	RHT SHD W/S	MEDIAN WD/S	BR	INCRES/UNDI LFT SHD W/S	RDY W/S	RHT SHD W/S	SPC USE LNS WID	TOT RDY WID	MTCE A	SE	CITY NBR	ST FC	LEGAL SPEED D	IB	T R	P K	S T
24.68		15.84	INTRSECTN		B	BLAKE ST	CT		Y	1	1						8A	24A	8A		24	4	01	0410	U2	40	R	B	*
24.71		15.87								1	1						8A	45A	$$C		45	4	01	0410	U2	40	R	B	*
24.73		15.89								1	1						$$C	65A	C		65	4	01	0410	U2	40	R	B	*
24.78		15.94								1	1						C	55A	C		55	4	01	0410	U2	40	R	B	*
24.80		15.96								1	2						C	55A	C		55	4	01	0410	U2	40	R	B	*
24.82		15.98	ENT/EXIT		R	SHOPPING CENTER	PV	SG	Y	1	2						C	80A	C		80	4	01	0410	U2	40	L	P	*
			INTRSECTN		L	SR 164	ST	SG	Y																				
24.86		16.02	ENT/EXIT		R	SHOPPING CENTER	PV		Y																				
24.89		16.05	ENT/EXIT		R	SHOPPING CENTER	PV		Y	1	1						C	80A	C		80	4	01	0410	U2	40	L	P	*
24.92		16.08	INTRSECTN		B	WATSON ST	CT		Y	1	1						8A	30A	C		30	4	01	0410	U2	40	L	B	*
24.98		16.14	BEG SU LN		C	TWO WAY TURN		13A		1	1						8A	30A	C	13	43	4	01	0410	U2	40	L	B	*
25.00		16.16	MP MARKER		R	25																							
25.01		16.17								1	1						8A	23A	8A	13	36	4	01	0410	U2	40	L	B	*
25.12		16.28	END SU LN		C	TWO WAY TURN		13A		1	1						8A	44A	$$C	$$$	44	4	01	0410	U2	40	L	B	*
25.17		16.33								1	1						8A	24A	8A		24	4	01	0410	U2	40	L	B	*
25.36		16.52								1	1						$$C	44A	8A		44	4	01	0410	U2	40	L	B	*
25.38		16.54								1	1						C	44A	10A		44	4	01	0410	U2	40	L	B	*
25.40		16.56	INTRSECTN		L	PVT RD	PV		N	1	1						10A	22A	10A		22	4	01	0410	U2	40	L	B	*
25.45		16.61								1	1						$$C	44A	10A		44	4	01	0410	U2	40	L	B	*
25.54		16.70	INTRSECTN		L	GAMBLIN ST	CT		N																				
25.58		16.74								1	1						6A	52A	$$C		52	4	01	0410	U2	40	L	B	*
25.64		16.80	END ST	I		ROOSEVELT AVE				1	1						$$C	66A	C		66	4	01	0410	U2	40	L	B	$
			INTRSECTN		L	FARMAN ST N	CT	SG	Y																				
			INTRSECTN		R	284TH AVE SE	CT	SG	Y																				
25.71		16.87	LEAVE CITY			ENUMCLAW				1	1						5A	22A	5A	13	35	4	01	$$$$	U2	50	L	$	
			BEG SU LN		C	TWO WAY TURN		13A																					
25.82		16.98	INTRSECTN		L	288TH AVE SE	CO		Y	1	1						5A	22A	5A	13	35	4	01		U2	50	R		
25.83		16.99	ENT/EXIT		R	ENUMCLAW GOLF COURSE	PV		Y																				
25.84		17.00	END SU LN		C	TWO WAY TURN		13A		1	1						5A	22A	5A	$$$	22	4	01		U2	50	R		
26.00		17.16	MP MARKER		R	26																							
26.14		17.30								1	1						5A	22A	5A		22	4	01		R2	50	R		
26.32		17.48								1	1						5A	22A	5A		22	4	01		R2	55	R		
27.12		18.28	MP MARKER		R	27																							
27.16		18.32	INTRSECTN		L	CO RD	CO		N																				
27.35		18.51								1	1						10A	23A	9A		23	4	01		R2	55	R		

INTERSECTION DETAIL

SRMP	B	ARM	TURN LANES L NEAR LGT	WD	R NEAR LGT	WD	L FAR LGT	WD	R FAR LGT	WD	ACCELERATION LANES LEFT LGT	WD	L-CNTR LGT	WD	R-CNTR LGT	WD	RIGHT LGT	WD
24.82		15.98					.03	13	.05	14								
24.92		16.08	.03	12	.03	12	.03	13										
25.64		16.80	.03	12	.05	12	.02	12	.07	12								

SR 410 MAINLINE STATE ROUTE - SRSH COUNTY KING DOT DISTRICT 1

SRMP	B	ARM	FEATURE	D	LR	DESCRIPTION	BRIDGE/UXING/XROAD OW	TC	L	NBR LNS D	I	DECREAS/DIV LFT SHD W/S	RDY W/S	RHT SHD W/S	MEDIAN WD/S	BR	INCRES/UNDI LFT SHD W/S	RDY W/S	RHT SHD W/S	SPC USE LNS WID	TOT RDY WID	MTCE A	SE	CITY NBR	ST FC	LEGAL SPEED D	IB	T R	P K	S T
27.48		18.64								1	1						10A	23A	9A		23	4	01		R2		55	R		
27.91		19.07	UXING	B		WEYERHAEUSER RD	ST																							
						BRDG NUM 410/112																								
27.98		19.14	MP MARKER		R	28																								
28.02		19.18	INTRSECTN	B		WEYERHAEUSER RD	PV		Y	1	1						9A	23A	9A		23	4	01		R2		55	R		
28.40		19.56								1	1						3A	23A	3A		23	4	01		R2		55	R		
28.59		19.75								1	1						3A	23A	4A		23	4	01		R2		55	R		
28.98		20.14	MP MARKER		R	29																								
29.58		20.74	INTRSECTN		L	323RD AVE SE	CO		N																					
29.72		20.88	WYE CONN		R	MUD MTN RD	CO		N																					
29.73		20.89	INTRSECTN		R	MUD MTN RD	CO		N	1	1						6A	23A	6A		23	4	01		R2		55	R		
29.78		20.94	WYE CONN		R	MUD MTN RD	CO		N																					
29.94		21.10	MP MARKER		R	30																								
31.02		22.18	MP MARKER		R	31																								
31.06		22.22	BEG BRIDGE	B		SCATTER CREEK	ST			1	1						$$C	23A	$$C		23	4	01		R2		55	R		
						BRDG NUM 410/115																								
31.12		22.28	END BRIDGE	B		SCATTER CREEK				1	1						4A	22A	4A		22	4	01		R2		55	R		
31.17		22.33	INTRSECTN		L	CO RD	PV		N																					
31.98		23.14	MP MARKER		R	32																								
32.97		24.13	MP MARKER		R	33																								
33.98		25.14	MP MARKER		R	34																								
34.98		26.14	MP MARKER		R	35																								
35.91		27.07	MP MARKER		R	36																								
36.99		28.15	MP MARKER		R	37																								
37.98		29.14	MP MARKER		R	38																								
38.50		29.62	EQUATION			038.46 =038.50																								
			BEG BRIDGE	B		WEST TWIN CREEK	ST																							
						BRDG NUM 410/119																								
38.51		29.63	END BRIDGE	B		WEST TWIN CREEK																								
38.56		29.68	BEG BRIDGE	B		EAST TWIN CREEK	ST																							
						BRDG NUM 410/120.25																								
38.57		29.69	END BRIDGE	B		EAST TWIN CREEK																								
38.99		30.11	MP MARKER		R	39																								
39.12		30.24	MISC FEATR		R	SGN ENT FED FOREST ST PK																								
40.97		32.09	MP MARKER		R	41																								
41.13		32.25	ENT/EXIT		R	FEDERATION FOREST ST PK	ST		N																					

INTERSECTION DETAIL

SRMP	B	ARM	TURN LANES L NEAR LGT	WD	R NEAR LGT	WD	L FAR LGT	WD	R FAR LGT	WD	ACCELERATION LANES LEFT LGT	WD	L-CNTR LGT	WD	R-CNTR LGT	WD	RIGHT LGT	WD
28.02		19.18					.04	13					.03	13				
29.72		20.88			.07	12												

SR 410 MAINLINE STATE ROUTE - SRSH COUNTY KING DOT DISTRICT 1

SRMP	B	ARM	FEATURE	D	LR	DESCRIPTION	DIRECTION TO INVENTORY / LEFT/RIGHT INDICATOR	BRIDGE-UXING-XROAD-OW	TC	L	NBR LNS D	I	DECREAS/DIV LFT SHD W/S	RDY W/S	RHT SHD W/S	MEDIAN-WD/S	BR	INCRES/UNDI LFT SHD W/S	RDY W/S	RHT SHD W/S	SPC USE LNS WID	TOT RDY WID	MTCE A	SE	CITY NBR	ST FC	LEGAL SPEED D	IB	T R	P K	S T
41.21		32.33									1	1						4A	22A	4A		22	4	01		R2		55	R		
41.97		33.09	MISC FEATR		R	SGN FED FOREST ST PARK																									
42.01		33.13	MP MARKER		R	42																									
42.14		33.26									1	1						4A	22A	6A		22	4	01		R2		35	R		
42.49		33.60	EQUATION			042.48 =042.49					1	1						$$C	38A	$$C		38	4	01		R2		35	R		
			BEG BRIDGE	B		SLIPPERY CREEK		ST																							
						BRDG NUM 410/123																									
42.50		33.61	END BRIDGE	B		SLIPPERY CREEK					1	1						4A	22A	6A		22	4	01		R2		35	R		
42.63		33.74									1	1						4A	22A	4A		22	4	01		R2		35	R		
42.75		33.86	MISC FEATR		R	SGN ENT PIERCE COUNTY					1	1						$$C	24A	$$C		24	4	01		R2		35	R		
			BEG BRIDGE	B		GREENWATER RIVER		ST																							
						BRDG NUM 410/125																									
42.76		33.87	END CTLSEC			CONTROL SECTION 1719																									
			LEAVE CO			KING																									

SR 410 MAINLINE STATE ROUTE - SRSH COUNTY PIERCE DOT DISTRICT 1

SRMP	B	ARM	FEATURE	D	LR	DESCRIPTION	BRIDGE/UXING/XROAD OW	TC	L	NBR LNS D	I	DECREAS/DIV LFT SHD W/S	RDY W/S	RHT SHD W/S	MEDIAN WD/S	BR	INCRES/UNDI LFT SHD W/S	RDY W/S	RHT SHD W/S	SPC USE LNS WID	TOT RDY WID	MTCE A	SE	CITY NBR	ST FC	LEGAL SPEED D	IB	T R	P K	S T
42.76		33.87	ENTER CO			PIERCE				1	1						C	24A	C		24	4	01		R2	35	R		
			BEG CTLSEC			CONTROL SECTION 2720																								
42.77		33.88	END BRIDGE B			GREENWATER RIVER				1	1						4A	22A	4A		22	4	01		R2	35	R		
			MISC FEATR		L	SGN ENT KING COUNTY																								
42.98		34.09	INTRSECTN		R	583RD AVE E	CO		N																					
42.99		34.10	MP MARKER		R	43																								
43.30		34.41	MISC FEATR		L	SGN ENT GREENWATER				1	1						4A	22A	4A		22	4	01		R2	55	R		
43.60		34.71								1	1						3A	22A	3A		22	4	01		R2	55	R		
43.97		35.08	MP MARKER		R	44																								
44.53		35.64								1	1						4A	22A	4A		22	4	01		R2	55	R		
44.85		35.96	INTRSECTN		B	FS RD #70	FS		N																					
45.01		36.12	MP MARKER		R	45																								
45.98		37.09	MP MARKER		R	46																								
46.42		37.53	INTRSECTN		R	FS RD #74	FS		N																					
46.94		38.05	INTRSECTN		R	CRYSTAL VILLAGE LN	CO		N																					
46.99		38.10	MP MARKER		R	47																								
47.17		38.28	INTRSECTN		L	CRYSTAL VILLAGE LN E	CO		N																					
47.41		38.52	INTRSECTN		R	CHINOOK LN E	CO		N																					
47.56		38.67								1	1						10A	22A	10A		22	4	01		R2	55	R		
47.67		38.78	ENT/EXIT		R	VIEWPOINT	ST		N	1	1						8A	24A	8A		24	4	01		R2	55	R		
47.69		38.80	ENT/EXIT		R	VIEWPOINT	ST		N																					
			MISC FEATR		R	SGN MT BAKER-SNOQUALMIE																								
48.00		39.11	MP MARKER		R	48																								
48.19		39.30								1	1						8A	24A	12A		24	4	01		R2	55	R		
48.33		39.44								1	1						8A	24A	8A		24	4	01		R2	55	R		
48.59		39.70	INTRSECTN		L	FS RD #72	FS		N																					
49.00		40.11	MP MARKER		R	49																								
49.07		40.18	ENT/EXIT		R	VIEWPOINT	ST		N																					
49.32		40.43	INTRSECTN		R	FS RD #73	FS		N																					
49.82		40.93								1	1						8A	24A	8A		24	4	01		R2	50	R		
49.93		41.04								1	1						4A	24B	4A		24	4	01		R2	50	R		
49.99		41.10	MP MARKER		R	50																								
50.33		41.44	INTRSECTN		L	FS RD #7150	FS		N	1	1						3A	24B	5A		24	4	01		R2	50	R		
			ENT/EXIT		R	THE DALLES CAMPGROUND	FS		N																					
50.61		41.72								1	1						4A	24B	4A		24	4	01		R2	50	R		
51.00		42.11	MP MARKER		R	51																								
51.06		42.17	INTRSECTN		L	FS RD #7150	FS		N																					

INTERSECTION DETAIL

SRMP	B	ARM	TURN LANES L NEAR LGT	WD	R NEAR LGT	WD	L FAR LGT	WD	R FAR LGT	WD	ACCELERATION LANES LEFT LGT	WD	L-CNTR LGT	WD	R-CNTR LGT	WD	RIGHT LGT	WD
49.07		40.18			.05	12	.04	12									.03	12

SR 410 MAINLINE STATE ROUTE - SRSH COUNTY PIERCE DOT DISTRICT 1

SRMP	B	ARM	FEATURE	D	LR	DESCRIPTION	BRIDGE/UXING/XROAD OW	TC	L	NBR LNS D	I	DECREAS/DIV LFT SHD W/S	RDY W/S	RHT SHD W/S	MEDIAN WD/S	BR	INCRES/UNDI LFT SHD W/S	RDY W/S	RHT SHD W/S	SPC USE LNS WID	TOT RDY WID	MTCE A	SE	CITY NBR	ST FC	LEGAL SPEED D	IB	T R	P K	S T
51.08		42.19								1	1						4A	24B	4A		24	4	01		R2		50	R		
51.43		42.54	MISC FEATR		R	SKOOKUM FALLS VIEWPOINT																								
52.00		43.11	MP MARKER		R	52																								
52.77		43.88	INTRSECTN		L	FS RD #7155	FS		N																					
53.00		44.11	MP MARKER		R	53																								
54.00		45.11	MP MARKER		R	54																								
54.32		45.43	INTRSECTN		R	FS RD #7160	FS		N																					
55.00		46.11	MP MARKER		R	55																								
55.36		46.47	INTRSECTN		L	FS RD #7170	FS		N																					
56.00		47.11	MP MARKER		R	56																								
56.07		47.18	INTRSECTN		L	CORRAL PASS RD-FS #7174	FS		N																					
56.12		47.23	BEG BRIDGE	B		SILVER CREEK	ST			1	1						$$W	36P	$$W		36	4	01		R2		50	R		
						BRDG NUM 410/066																								
56.14		47.25	END BRIDGE	B		SILVER CREEK				1	1						4A	24A	4A		24	4	01		R2		50	R		
56.34		47.45	INTRSECTN		L	FS RD #7175	FS		N																					
56.52		47.63	ENT/EXIT		R	SILVER SPRINGS CMPGRND	FS		N																					
56.76		47.87	INTRSECTN		L	FS RD #7175	FS		N																					
56.84		47.95	INTRSECTN		R	SILVER CRK GUARD STATION	FS		N																					
56.89		48.00	INTRSECTN		R	SILVER CRK GUARD STATION	FS		N																					
57.00		48.11	MP MARKER		R	57																								
57.20		48.31	BEG SU LN		R	CHAIN UP 14A				1	1						4A	24A	$$$	14	38	4	01		R2		50	R		
57.29		48.40	BEG SU LN		L	CHAIN UP 14A				1	1						$$$	24A		28	52	4	01		R2		50	R		
57.43		48.54	INTRSECTN		L	FS RD	FS		N																					
57.45		48.56	END SU LN		R	CHAIN UP 14A				1	1						4A	24A	4A	$$$	24	4	01		R2		50	R		
			END SU LN		L	CHAIN UP 14A																								
57.49		48.60	INTRSECTN		L	CRYSTAL MOUNTAIN BLVD	CO		Y																					
57.59		48.70	MISC FEATR		B	GATE (CLOSED IN WINTER)				1	1						2A	20A	2A		20	4	01		R2		50	M		
57.98		49.09	MP MARKER		R	58																								
58.74		49.85								1	1						2A	20A	13A		20	4	01		R2		50	M		
58.83		49.94								1	1						13A	20A	13A		20	4	01		R2		50	M		
58.86		49.97								1	1						13A	20A	2A		20	4	01		R2		50	M		
58.88		49.99								1	1						2A	20A	2A		20	4	01		R2		50	M		
59.98		51.09	MP MARKER		R	60																								
61.00		52.11	MP MARKER		R	61																								
61.72		52.83	MISC FEATR		R	CRYSTAL CRK MAINTENANCE																								
62.13		53.24	WYE CONN		R	NATIONAL PARK RD N	PK		N																					
62.16		53.27	INTRSECTN		R	NATIONAL PARK RD	PK		N																					

INTERSECTION DETAIL

SRMP	B	ARM	TURN LANES L NEAR LGT	WD	R NEAR LGT	WD	L FAR LGT	WD	R FAR LGT	WD	ACCELERATION LANES LEFT LGT	WD	L-CNTR LGT	WD	R-CNTR LGT	WD	RIGHT LGT	WD
57.49		48.60	.04	12														

SR 410 MAINLINE STATE ROUTE - SRSH COUNTY PIERCE DOT DISTRICT 1

SRMP	B	ARM	FEATURE	D	LR	DIRECTION TO INVENTORY / LEFT/RIGHT INDICATOR / DESCRIPTION	BRIDGE / UXING / XROAD / OW	TC	L	NBR / LNS / D	I	WIDTH AND SURFACE INFORMATION: DECREAS/DIV LFT SHD W/S	RDY W/S	RHT SHD W/S	MEDIAN WD/S	BR	INCRES/UNDI LFT SHD W/S	RDY W/S	RHT SHD W/S	SPC USE / LNS / WID	TOT RDY WID	MTCE A	SE	CITY NBR	CLASSIFICATIONS: ST FC	LEGAL SPEED D	IB	T R	P K	S T
62.17		53.28								1	1						2A	20A	2A		20	4	01		R2		50	M		
62.60		53.71	MISC FEATR		R	SCENIC VIEWPOINT																								
62.94		54.05	BEG BRIDGE	B		DEADWOOD CREEK	ST			1	1						$$C	24A	$$C		24	4	01		R2		50	M		
						BRDG NUM 410/070																								
62.98		54.09	END BRIDGE	B		DEADWOOD CREEK				1	1						2A	20A	2A		20	4	01		R2		50	M		
65.68		56.79	WYE CONN		R	SR 123	ST		N	1	1						2A	20A	2A		20	4	01		R3		50	M		
65.75		56.86	INTRSECTN		R	SR 123	ST		N	1	1						1A	20A	1A		20	4	01		R2		35	M		
66.99		58.10								1	1						2A	22A	2A		22	4	01		R2		35	M		
68.60		59.71	ENT/EXIT		L	TIPSOO LAKE PARKING	PK		N																					
69.21		60.32	LEAVE DIST			1																								
			END CTLSEC			CONTROL SECTION 2720																								
			LEAVE CO			PIERCE																								

SR 410 MAINLINE STATE ROUTE - SRSH COUNTY YAKIMA DOT DISTRICT 5

SRMP	B	ARM	FEATURE	D	LR	DESCRIPTION	BRIDGE/UXING/XROAD OW	TC	L	NBR LNS D	I	DECREAS/DIV LFT SHD W/S	RDY W/S	RHT SHD W/S	MEDIAN WD/S	BR	INCRES/UNDI LFT SHD W/S	RDY W/S	RHT SHD W/S	SPC USE LNS WID	TOT RDY WID	MTCE A	SE	CITY NBR	ST FC	LEGAL SPEED D	IB	T R	P K	S T
69.21		60.32	ENTER CO			YAKIMA				1	1						2A	22A	2A		22	2	03		R3	35	M			
			BEG CTLSEC			CONTROL SECTION 3905																								
			UXING	B		PED XING	ST																							
						BRDG NUM 410/073																								
69.27		60.38								1	1						1B	24B	3B		24	2	03		R3	35	M			
69.37		60.48	ENT/EXIT		R	SCENIC VIEWPOINT	ST		N																					
69.44		60.55	ENT/EXIT		R	SCENIC VIEWPOINT	ST		N																					
69.45		60.56	ENT/EXIT		L	REST AREA	ST		N	1	1						1B	22B	4B		22	2	03		R3	35	M			
69.59		60.70								1	1						1B	22B	4B		22	2	03		R3	50	M			
69.67		60.78								1	1						3B	22B	3B		22	2	03		R3	50	M			
70.04		61.15	MP MARKER		R	70																								
70.82		61.93								1	1						3B	22B	20B		22	2	03		R3	50	M			
71.01		62.12	MP MARKER		R	71				1	1						3B	22B	3B		22	2	03		R3	50	M			
72.00		63.11	MP MARKER		R	72																								
72.98		64.09	MP MARKER		R	73																								
73.97		65.08	MP MARKER		R	74																								
74.53		65.64	MISC FEATR		B	GATE (CLOSED IN WINTER)																								
74.56		65.67	BEG SU LN		R	CHAIN UP		13B		1	1						3B	22B	$$$	13	35	2	03		R3	50	M			
74.57		65.68	BEG SU LN		L	CHAIN UP		20B		1	1						$$$	22B		33	55	2	03		R3	50	M			
74.61		65.72	END SU LN		R	CHAIN UP		13B		1	1							22B	3B	20	42	2	03		R3	50	M			
74.69		65.80	END SU LN		L	CHAIN UP		20B		1	1						3B	22B	3B	$$$	22	2	03		R3	50	M			
74.73		65.84	BEG BRIDGE	B		MORSE CREEK	ST			1	1						$$W	32P	$$W		32	2	03		R3	50	M			
						BRDG NUM 410/202																								
74.76		65.87	END BRIDGE	B		MORSE CREEK				1	1						3B	22B	3B		22	2	03		R3	50	M			
74.84		65.95	INTRSECTN		L	FS RD	FS		N																					
74.98		66.09	MP MARKER		R	75																								
75.95		67.06	MP MARKER		R	76																								
75.96		67.07	INTRSECTN		R	MESATCHEE CRK RD	FS		N																					
75.99		67.10	BEG SU LN		L	CHAIN UP		13B		1	1						$$$	24B	3B	13	37	2	03		R3	50	M			
76.00		67.11	BEG SU LN		R	SLOW VEHICLE		13B		1	1							24B	$$$	26	50	2	03		R3	50	M			
76.11		67.22	END SU LN		L	CHAIN UP		13B		1	1						2B	24B		13	37	2	03		R3	50	M			
76.15		67.26	END SU LN		R	SLOW VEHICLE		13B		1	1						2B	24B	2B	$$$	24	2	03		R3	50	M			
76.62		67.73	BEG BRIDGE	B		AMERICAN RIVER	ST			1	1						$$W	32P	$$W		32	2	03		R3	50	M			
						BRDG NUM 410/206																								
76.65		67.76	END BRIDGE	B		AMERICAN RIVER				1	1						2B	24B	2B		24	2	03		R3	50	M			
76.70		67.81	ENT/EXIT		R	LODGEPOLE CAMPSITE	FS		N	1	1						15B	24B	2B		24	2	03		R3	50	M			
76.71		67.82	ENT/EXIT		L	LODGEPOLE CAMPSITE	FS		N																					
76.78		67.89								1	1						2B	24B	2B		24	2	03		R3	50	M			
76.92		68.03	BEG SU LN		L	SLOW VEHICLE		13B		1	1						$$$	24B	2B	13	37	2	03		R3	50	M			
76.94		68.05	MP MARKER		R	77																								
77.07		68.18	END SU LN		L	SLOW VEHICLE		13B		1	1						2B	24B	2B	$$$	24	2	03		R3	50	M			
77.66		68.77								1	1						2B	24B	19B		24	2	03		R3	50	M			
77.86		68.97								1	1						2B	24B	2B		24	2	03		R3	50	M			

SR 410 MAINLINE STATE ROUTE - SRSH COUNTY YAKIMA DOT DISTRICT 5

SRMP	B	ARM	FEATURE	DIRECTION TO INVENTORY / LEFT/RIGHT INDICATOR	D	LR	DESCRIPTION	BRIDGE-UXING-XROAD- OW	TC	L	NBR LNS D	I	DECREAS/DIV LFT SHD W/S	RDY W/S	RHT SHD W/S	MEDIAN-WD/S	BR	INCRES/UNDI LFT SHD W/S	RDY W/S	RHT SHD W/S	SPC USE LNS WID	TOT RDY WID	MTCE A	SE	CITY NBR	ST FC	LEGAL SPEED D	IB	T R	P K	S T
77.94		69.05	MP MARKER			R	78				1	1						2B	24B	2B		24	2	03		R3	50	M			
77.96		69.07	BEG BRIDGE	B			AMERICAN RIVER	ST			1	1						$$W	32P	$$W		32	2	03		R3	50	M			
							BRDG NUM 410/207																								
78.00		69.11	END BRIDGE	B			AMERICAN RIVER				1	1						2B	24B	2B		24	2	03		R3	50	M			
78.54		69.65	INTRSECTN			L	UNION CREEK TRAIL #956	FS		N																					
78.57		69.68	BEG BRIDGE	B			UNION CREEK	ST			1	1						$$W	32P	$$W		32	2	03		R3	50	M			
							BRDG NUM 410/208																								
78.59		69.70	END BRIDGE	B			UNION CREEK				1	1						2B	24B	2B		24	2	03		R3	50	M			
78.98		70.09	MP MARKER			R	79																								
79.98		71.09	MP MARKER			R	80																								
80.13		71.24	BEG SU LN			L	SLOW VEHICLE 13B				1	1						$$$	24B	2B	13	37	2	03		R3	50	M			
80.25		71.36	ENT/EXIT			R	PLEASANT VALLEY CAMPGRND	FS		N																					
80.36		71.47	END SU LN			L	SLOW VEHICLE 13B				1	1						2B	24B	2B	$$$	24	2	03		R3	50	M			
80.98		72.09	MP MARKER			R	81																								
81.07		72.18	BEG SU LN			R	SLOW VEHICLE 14B				1	1						2B	24B	$$$	14	38	2	03		R3	50	M			
81.31		72.42	END SU LN			R	SLOW VEHICLE 14B				1	1						2B	24B	2B	$$$	24	2	03		R3	50	M			
81.44		72.55	INTRSECTN			L	CROW LAKE TRAIL #953	FS		N																					
81.98		73.09	MP MARKER			R	82																								
82.75		73.86	INTRSECTN			L	FIFES RIDGE TRAIL	FS		N																					
82.96		74.07	MP MARKER			R	83																								
83.39		74.50									1	1						2B	24B	37B		24	2	03		R3	50	M			
83.43		74.54	INTRSECTN			L	PLEASANT VALLEY LOOP TRL	FS		N	1	1						2A	24A	2A		24	2	03		R3	50	M			
83.47		74.58	BEG BRIDGE	B			AMERICAN RIVER	ST			1	1						$$W	36B	$$W		36	2	03		R3	50	M			
							BRDG NUM 410/214																								
83.49		74.60	END BRIDGE	B			AMERICAN RIVER				1	1						2B	24B	38B		24	2	03		R3	50	M			
83.52		74.63									1	1						2B	24B	2B		24	2	03		R3	50	M			
83.56		74.67	ENT/EXIT			L	HELLS CROSSING CAMPGRND	FS		N																					
83.96		75.07	MP MARKER			R	84																								
84.09		75.20	BEG BRIDGE	B			AMERICAN RIVER	ST			1	1						$$W	34P	$$W		34	2	03		R3	50	M			
							BRDG NUM 410/215																								
84.13		75.24	END BRIDGE	B			AMERICAN RIVER				1	1						2B	24B	2B		24	2	03		R3	50	M			
84.48		75.59									1	1						2B	24B	4B		24	2	03		R3	50	M			
84.56		75.67									1	1						2B	24B	2B		24	2	03		R3	50	M			
84.97		76.08	MP MARKER			R	85																								
85.97		77.08	MP MARKER			R	86																								
86.22		77.33	ENT/EXIT			R	PINE NEEDLE CAMPGROUND	FS		N																					
86.23		77.34	INTRSECTN			L	FS RD	FS		N																					
86.97		78.08	MP MARKER			R	87																								
87.97		79.08	MP MARKER			R	88																								
88.44		79.51	EQUATION				088.40 =088.44				1	1						3B	22B	3B		22	2	03		R3	55	M			
88.46		79.53	INTRSECTN			R	BUMPING RIVER RD	CO		N																					
88.98		80.05	MP MARKER			R	89																								
89.34		80.41	ENT/EXIT			R	INDIAN FLAT CAMPGROUND	FS		N																					

SR 410 MAINLINE STATE ROUTE - SRSH COUNTY YAKIMA DOT DISTRICT 5

SRMP	B	ARM	FEATURE	D	LR	DESCRIPTION	BRIDGE/UXING/XROAD OW	TC	L	NBR LNS D	I	DECREAS/DIV LFT SHD W/S	RDY W/S	RHT SHD W/S	MEDIAN WD/S	BR	INCRES/UNDI LFT SHD W/S	RDY W/S	RHT SHD W/S	SPC USE LNS WID	TOT RDY WID	MTCE A	SE	CITY NBR	ST FC	LEGAL SPEED D	IB	T R	P K	S T
89.37		80.44								1	1						3B	22B	3B		22	2	03		R3	55		M		
89.97		81.04	MP MARKER		R	90																								
90.96		82.03	MP MARKER		R	91																								
91.47		82.54	INTRSECTN		R	OLD RIVER RD	CO		N																					
91.83		82.90								1	1						5B	23B	5B		23	2	03		R3	55		M		
91.94		83.01	MP MARKER		R	92																								
92.04		83.11	BEG BRIDGE	B		LITTLE NACHES RIVER BRDG NUM 410/220	ST			1	1						$$C	32P	$$C		32	2	03		R3	55		M		
92.07		83.14	END BRIDGE	B		LITTLE NACHES RIVER				1	1						5B	23B	5B		23	2	03		R3	55		R		
92.13		83.20	INTRSECTN		L	NACHES PASS RD	CO		N																					
92.20		83.27								1	1						3B	22B	3B		22	2	03		R3	55		R		
92.76		83.83	BEG BRIDGE	B		MILK CREEK BRDG NUM 410/225	ST			1	1						$$C	30B	$$C		30	2	03		R3	55		R		
92.77		83.84	END BRIDGE	B		MILK CREEK				1	1						3B	22B	3B		22	2	03		R3	55		R		
92.80		83.87	INTRSECTN		L	MILK CREEK RD	PV		N																					
93.00		84.07	MP MARKER		R	93																								
93.03		84.10	BEG SU LN		L	SLOW VEHICLE		11B		1	1						3B	22B	3B	11	33	2	03		R3	55		R		
93.32		84.39	ENT/EXIT		L	SAWMILL FLAT PARKING	FS		N																					
93.36		84.43	ENT/EXIT		R	SAWMILL FLAT CAMPGROUND	FS		N																					
93.54		84.61	END SU LN		L	SLOW VEHICLE		11B		1	1						3B	22B	3B	$$$	22	2	03		R3	55		R		
93.63		84.70								1	1						8B	22B	8B		22	2	03		R3	55		R		
93.99		85.06	MP MARKER		R	94																								
94.89		85.96	INTRSECTN		L	PINE CREEK RD	FS		N																					
95.00		86.07	MP MARKER		R	95																								
95.39		86.46								1	1						8B	22A	8B		22	2	03		R3	55		R		
95.42		86.49								1	1						8B	22B	8B		22	2	03		R3	55		R		
95.43		86.50	INTRSECTN		R	OLD RIVER RD	CO		N																					
95.62		86.69	MISC FEATR		R	SGN ENT CLIFFDELL																								
95.64		86.71								1	1						8B	22B	8B		22	2	03		R3	35		R		
95.67		86.74	INTRSECTN		L	FS RD	FS		N																					
95.98		87.05	MP MARKER		R	96																								
96.22		87.29	ENT/EXIT		R	BUSINESS	PV		N																					
96.39		87.46	INTRSECTN		L	SPRING CREEK RD	FS		N																					
96.44		87.51	MISC FEATR		L	SGN ENT CLIFFDELL				1	1						8B	22B	8B		22	2	03		R3	55		R		
96.98		88.05	MP MARKER		R	97																								
97.97		89.04	MP MARKER		R	98																								
98.19		89.26	INTRSECTN		R	OLD RIVER RD	CO		N																					

INTERSECTION DETAIL

SRMP	B	ARM	TURN LANES L NEAR LGT	WD	R NEAR LGT	WD	L FAR LGT	WD	R FAR LGT	WD	ACCELERATION LANES LEFT LGT	WD	L-CNTR LGT	WD	R-CNTR LGT	WD	RIGHT LGT	WD
96.22		87.29					.03	9										

SR 410 MAINLINE STATE ROUTE - SRSH COUNTY YAKIMA DOT DISTRICT 5

SRMP	B	ARM	FEATURE	D	LR	DESCRIPTION	BRIDGE/UXING/XROAD OW	TC	L	NBR LNS D	I	DECREAS/DIV LFT SHD W/S	RDY W/S	RHT SHD W/S	MEDIAN WD/S	BR	INCRES/UNDI LFT SHD W/S	RDY W/S	RHT SHD W/S	SPC USE LNS WID	TOT RDY WID	MTCE A	SE	CITY NBR	ST FC	LEGAL SPEED D	IB	T R	P K	S T
98.25		89.32								1	1						8B	22B	8B		22	2	03		R3	55	R			
98.97		90.04	INTRSECTN		L	GOLD CREEK RD	FS		N																					
98.98		90.05	MP MARKER		R	99																								
99.30		90.37	ENT/EXIT		R	DOT MAINT-FS CAMPGROUND	ST		N																					
100.00		91.07	MP MARKER		R	100																								
100.03		91.10	MISC FEATR		L	SGN WEN NAT FOREST BNDRY																								
100.47		91.54								1	1						3B	22B	3B		22	2	03		R3	55	R			
100.99		92.06	MP MARKER		R	101																								
101.98		93.05	MP MARKER		R	102																								
102.30		93.37	INTRSECTN		L	ROCK CREEK RD	FS		N																					
102.98		94.05	MP MARKER		R	103																								
103.21		94.28	INTRSECTN		L	BALD MOUNTAIN RD	FS		N																					
103.73		94.80	BEG SU LN		R	AUXILIARY	11B			1	1						3B	22B	3B	11	33	2	03		R3	55	R			
103.78		94.85	BEG SU LN		L	SLOW VEHICLE	12B			1	1						1B	22B	3B	23	45	2	03		R3	55	R			
103.95		95.02	MP MARKER		R	104																								
103.99		95.06	END SU LN		L	SLOW VEHICLE	12B			1	1						3B	22B	3B	11	33	2	03		R3	55	R			
104.21		95.28	END SU LN		R	AUXILIARY	11B			1	1						3B	22B	3B	$$$	22	2	03		R3	55	R			
104.50		95.57								1	1						2B	24B	2B		24	2	03		R3	55	R			
104.57		95.64	INTRSECTN		R	NILE RD	CO		N																					
104.96		96.03	MP MARKER		R	105																								
106.00		97.07	MP MARKER		R	106																								
106.99		98.06	MP MARKER		R	107																								
107.98		99.05	MP MARKER		R	108																								
108.42		99.49								1	1						2A	24A	2A		24	2	03		R3	55	R			
108.45		99.52	INTRSECTN		R	NILE RD	CO		N	1	1						3A	22A	3A		22	2	03		R3	55	R			
109.00		100.07	MP MARKER		R	109																								
109.99		101.06	MP MARKER		R	110																								
111.02		102.09	MP MARKER		R	111																								
111.99		103.06	MP MARKER		R	112																								
112.99		104.06	MP MARKER		R	113																								
113.98		105.05	MP MARKER		R	114																								
114.38		105.45								1	1						3B	22B	3B		22	2	03		R3	55	R			
114.40		105.47	INTRSECTN		L	MUD LAKE RD	CO		N																					
115.03		106.10	MP MARKER		R	115																								
115.07		106.14								1	1						2B	22B	4B		22	2	03		R3	55	R			
115.14		106.21	BEG SU LN		R	AUXILIARY	11B			1	1						2B	22B	4B	11	33	2	03		R3	55	R			
115.69		106.76	END SU LN		R	AUXILIARY	11B			1	1						2B	22B	4B	$$$	22	2	03		R3	55	R			
115.87		106.94								1	1						3B	22B	3B		22	2	03		R3	55	R			
115.92		106.99	BEG BRIDGE	B		NACHES SELAH CANAL BRDG NUM 410/255	ST			1	1						$$C	24B	$$C		24	2	03		R3	55	R			
115.93		107.00	END BRIDGE	B		NACHES SELAH CANAL				1	1						3B	22B	3B		22	2	03		R3	55	R			
116.00		107.07	MP MARKER		R	116																								
116.12		107.19	ENT/EXIT		L	DOT MAINTENANCE SHOP	ST		N																					

SR 410 MAINLINE STATE ROUTE - SRSH COUNTY YAKIMA DOT DISTRICT 5

SRMP	B	ARM	FEATURE	D	LR	DESCRIPTION	BRIDGE/UXING/XROAD OW	TC	L	NBR LNS D	I	DECREAS/DIV LFT SHD W/S	RDY W/S	RHT SHD W/S	MEDIAN WD/S	BR	INCRES/UNDI LFT SHD W/S	RDY W/S	RHT SHD W/S	SPC USE LNS WID	TOT RDY WID	MTCE A	SE	CITY NBR	ST FC	LEGAL SPEED D	IB	T R	P K	S T
116.26		107.33	TRAF RCDR	B		S818 7				1	1						3B	22B	3B		22	2	03		R3		55	R		
116.27		107.34								1	1						4A	24A	4A		24	2	03		R3		55	R		
116.36		107.43	WYE CONN		R	SR 12	ST		Y																					
116.37		107.44	INTRSECTN		L	OLD NACHES HWY	CO		Y																					
			INTRSECTN		R	SR 12	ST		Y																					
			END CTLSEC			CONTROL SECTION 3905																								
			END ROUTE																											

INTERSECTION DETAIL

SRMP	B	ARM	L NEAR LGT	WD	R NEAR LGT	WD	L FAR LGT	WD	R FAR LGT	WD	LEFT LGT	WD	L-CNTR LGT	WD	R-CNTR LGT	WD	RIGHT LGT	WD
			TURN LANES								ACCELERATION LANES							
116.36		107.43			.02	12												
116.37		107.44	.03	12														

SR 411 MAINLINE STATE ROUTE - SRSH COUNTY COWLITZ DOT DISTRICT 4

SRMP	B ARM	FEATURE	D	LR	DESCRIPTION	BRIDGE/UXING/XROAD OW	TC	L	NBR LNS D	I	DECREAS/DIV LFT SHD W/S	RDY W/S	RHT SHD W/S	MEDIAN WD/S	BR	INCRES/UNDI LFT SHD W/S	RDY W/S	RHT SHD W/S	SPC USE LNS WID	TOT RDY WID	MTCE A	SE	CITY NBR	ST FC	LEGAL SPEED D	IB	T R	P K	S T
0.00	0.00	BEG ROUTE			MAIN ROUTE				1	1							C	50P	C	50	1	02	0695	U2	35	L	P	*
					SR 432/LONGVIEW TO SR 5																							
		ENTER CITY			LONGVIEW																							
		BEG CTLSEC			CONTROL SECTION 0834																							
		BEG ST	I		3RD AVE																							
		UXING	B		SR 432 WB		ST																					
					BRDG NUM 432/008N																							
0.03	0.03	INTRSECTN		L	CITY ST	CT	SG	Y																				
		ON RAMP		R	SR 432	ST	SG	Y																				
0.78	0.78								1	1							C	60P	C	60	1	02	0695	U2	35	L	P	*
0.84	0.84	INTRSECTN		B	HUDSON ST	CT	SG	Y																				
0.90	0.90								1	1							C	50P	C	50	1	02	0695	U2	35	L	B	*
0.99	0.99	MP MARKER		R	1																							
1.14	1.14	INTRSECTN		R	RIVER RD	CT		Y																				
1.16	1.16	INTRSECTN		L	PEARDALE LN	CT		Y																				
1.36	1.36								1	1							C	44P	C	44	1	02	0695	U2	35	L	B	*
1.48	1.48								1	1							C	44P	C	44	1	02	0695	U2	25	L	B	*
1.49	1.49	LEAVE CITY			LONGVIEW				1	1							C	44P	C	44	1	02	0605	U2	25	L	B	*
		END ST	I		3RD AVE																							
		ENTER CITY			KELSO																							
		BEG ST	I		FIRST AVE SW																							
1.50	1.50	INTRSECTN		L	WASHINGTON ST	CT		Y	1	1							C	44P	C	44	1	02	0605	U2	25	L	P	*
1.55	1.55	INTRSECTN		L	LINCOLN ST	CT		Y																				
1.61	1.61	INTRSECTN		B	CATLIN ST	CT		Y																				
1.67	1.67	END ST	I		FIRST AVE SW				1	1							C	40A	C	40	1	02	0605	U3	25	L	R	*
		BEG ST	I		FIRST AVE NW																							
		INTRSECTN		R	W MAIN ST	CT	SG	Y																				
		INTRSECTN		L	SR 411 SPKELSO (SPUR)	ST	SG	Y																				
1.68	1.68	WYE CONN		L	SR 411 SPUR	ST		Y																				
1.72	1.72	INTRSECTN		L	GRANT ST	CT		Y	1	1							C	40A	C	40	1	02	0605	U3	25	L	B	*
1.79	1.79	UXING	B		SR 4	ST			1	1							C	40A	C	40	1	02	0605	U3	35	L	B	*
					BRDG NUM 004/230																							
1.99	1.99	MP MARKER		R	2																							
2.00	2.00	INTRSECTN		L	FISHERS LN	CT	SG	Y																				
2.03	2.03	LEAVE CITY			KELSO				1	1							C	40A	C	40	1	02	0695	U3	35	L	B	*

INTERSECTION DETAIL

SRMP	B ARM	TURN LANES L NEAR LGT WD	R NEAR LGT WD	L FAR LGT WD	R FAR LGT WD	ACCELERATION LANES LEFT LGT WD	L-CNTR LGT WD	R-CNTR LGT WD	RIGHT LGT WD
0.03	0.03	.03 12			.04 13				
0.84	0.84	.03 10		.03 10					
2.00	2.00	.02 12							

SR 411 MAINLINE STATE ROUTE - SRSH COUNTY COWLITZ DOT DISTRICT 4

SRMP	B ARM	FEATURE	D	LR	DESCRIPTION	BRIDGE/UXING/XROAD OW	TC	L	NBR LNS D	I	DECREAS/DIV LFT SHD W/S	RDY W/S	RHT SHD W/S	MEDIAN WD/S	BR	INCRES/UNDI LFT SHD W/S	RDY W/S	RHT SHD W/S	SPC USE LNS WID	TOT RDY WID	MTCE A	SE	CITY NBR	ST FC	LEGAL SPEED D	IB	T R	P K	S T
2.03	2.03	ENTER CITY			LONGVIEW				1	1							C	40A	C	40	1	02	0695	U3	35	L	B	*	
2.04	2.04								1	1							C	40A	C	40	1	02	0695	U3	45	L	B	*	
2.05	2.05	END ST	I		FIRST AVE NW				1	1							C	40A	C	40	1	02	0695	U3	45	L	B	$	
		MISC FEATR		L	SGN ENT KELSO																								
2.13	2.13								1	1							6A	23A	8A	23	1	02	0695	U3	45	L	B		
2.14	2.14								1	1							6A	23A	8A	23	1	02	0695	U3	45	L	P		
2.51	2.51	LEAVE CITY			LONGVIEW				1	1							6A	23A	8A	23	1	02	$$$$	U3	45	L	$		
2.63	2.63	MISC FEATR		L	SGN ENT LONGVIEW																								
2.93	2.93								1	1							6A	35A	8A	35	1	02		U3	45	L			
2.95	2.95	MP MARKER		R	3																								
2.97	2.97	INTRSECTN		L	NEVADA DR	CO		Y																					
3.07	3.07	INTRSECTN		L	ALPHA DR	CO		Y	1	1							8A	32A	8A	32	1	02		U3	45	L			
3.11	3.11								1	1							4A	24A	4A	24	1	02		U3	45	L			
3.15	3.15	INTRSECTN		L	BEACON HILL DR	CO		Y																					
3.24	3.24								1	1							4A	22A	6A	22	1	02		U3	45	L			
3.35	3.35	UXING	B		WEYERHAEUSER RR	ST																							
					BRDG NUM 411/003																								
		RR XING	B		NUM 840549A STRUCTURE																								
3.66	3.66								1	1							7A	24A	7A	24	1	02		U3	45	L			
3.76	3.76	ENT/EXIT		R	RIVERSIDE COUNTY PARK	CO		N																					
3.99	3.99	MP MARKER		R	4																								
4.10	4.10								1	1							5A	23A	5A	23	1	02		U3	45	L			
4.27	4.27								1	1							5A	23A	5A	23	1	02		U3	35	L			
4.58	4.58	INTRSECTN		L	SPARKS DR	CO		Y	1	1							6A	22A	4A	22	1	02		U3	35	L			
4.71	4.71	INTRSECTN		L	LEXINGTON AVE	CO		N																					
4.77	4.77	INTRSECTN		R	COWLITZ DR	CO		N																					
4.96	4.96	INTRSECTN		L	RAINBOW WAY	CO		N																					
4.99	4.99	MP MARKER		R	5																								
5.02	5.02	INTRSECTN		B	VILLA RD	CO		N																					
5.07	5.07	INTRSECTN		L	JOHN ST	CO		N																					
5.13	5.13	INTRSECTN		L	LOUISE ST	CO		N																					
5.17	5.17								1	1							7A	22A	7A	22	1	02		U3	35	L			
5.33	5.33								1	1							6A	23A	6A	23	1	02		U3	35	L			

INTERSECTION DETAIL

SRMP	B ARM	TURN LANES L NEAR LGT	WD	R NEAR LGT	WD	L FAR LGT	WD	R FAR LGT	WD	ACCELERATION LANES LEFT LGT	WD	L-CNTR LGT	WD	R-CNTR LGT	WD	RIGHT LGT	WD
2.97	2.97	.03	11														
3.07	3.07	.04	12														
3.15	3.15	.02	12														
4.58	4.58	.05	12														
4.96	4.96	.03	12														

SR 411 MAINLINE STATE ROUTE - SRSH COUNTY COWLITZ DOT DISTRICT 4

SRMP	B	ARM	FEATURE	DIRECTION TO INVENTORY / LEFT/RIGHT INDICATOR: D	LR	DESCRIPTION	BRIDGE/UXING/XROAD: OW	TC	L	WIDTH AND SURFACE INFORMATION: NBR LNS D	I	DECREAS/DIV LFT SHD W/S	RDY W/S	RHT SHD W/S	MEDIAN WD/S	BR	INCRES/UNDI LFT SHD W/S	RDY W/S	RHT SHD W/S	SPC USE LNS WID	TOT RDY WID	MTCE A	SE	CLASSIFICATIONS: CITY NBR	ST FC	LEGAL SPEED D	IB	T R	P K	S T
5.44		5.44								1	1						6A	23A	6A		23	1	02		U3	35	L			
5.46		5.46	INTRSECTN		L	PONDEROSA DR	CO		N	1	1						6A	22A	8A		22	1	02		U3	35	L			
5.53		5.53	INTRSECTN		L	AARON ST	CO		N																					
5.76		5.76	INTRSECTN		L	KING RD	CO		N																					
5.77		5.77								1	1						8A	24A	8A		24	1	02		R3	35	L			
5.80		5.80	MISC FEATR		L	SGN LEXINGTON																								
5.81		5.81								1	1						8A	24A	8A		24	1	02		R3	45	L			
5.99		5.99	MP MARKER		R	6																								
6.16		6.16	INTRSECTN		L	HAZEL DELL RD	CO		N	1	1						2A	24A	2A		24	1	02		R3	45	L			
6.99		6.99	MP MARKER		R	7																								
7.06		7.06								1	1						2A	24A	2A		24	1	02		R3	55	L			
7.30		7.30								1	1						8A	24A	8A		24	1	02		R3	55	R			
7.42		7.42	INTRSECTN		L	GRAY RD	CO		N																					
7.97		7.97	TRAF RCDR	B		S819 0																								
7.98		7.98	MP MARKER		R	8																								
8.13		8.13	INTRSECTN		L	SANDY BEND RD	CO		N																					
8.37		8.37								1	1						8A	24A	8A		24	1	02		R3	50	R			
8.43		8.43								1	1						4A	22A	4A		22	1	02		R3	50	R			
8.98		8.98	MP MARKER		R	9																								
9.07		9.07	INTRSECTN		R	COOK FERRY RD	CO		N																					
9.30		9.30	INTRSECTN		L	WATERS RD	CO		N																					
9.59		9.59	INTRSECTN		L	BEVERLY HTS RD	CO		N																					
9.74		9.74	WYE CONN		R	HOYER RD	CO		N																					
9.77		9.77	INTRSECTN		R	HOYER RD	CO		N																					
9.98		9.98	MP MARKER		R	10																								
10.11		10.11	INTRSECTN		L	HICKS RD	CO		N																					
10.52		10.52	INTRSECTN		R	CAMELOT DR	CO		N																					
10.58		10.58	INTRSECTN		R	BREWERS HILL RD	CO		N																					
10.97		10.97	MP MARKER		R	11																								
11.17		11.17	INTRSECTN		L	WREN LOOP RD	CO		N	1	1						7A	24A	8A		24	1	02		R3	50	R			
11.26		11.26	BEG BRIDGE	B		ARKANSAS CREEK	ST			1	1						$$W	40A	$$W		40	1	02		R3	50	R			
						BRDG NUM 411/008																								
11.29		11.29	END BRIDGE	B		ARKANSAS CREEK				1	1						8A	24A	8A		24	1	02		R3	50	R			
11.33		11.33	INTRSECTN		L	DELAMETER RD	CO		N																					
11.59		11.59								1	1						4A	22A	4A		22	1	02		R3	50	R			
11.67		11.67	INTRSECTN		L	CEMETERY RD	CO		N																					
11.98		11.98	MP MARKER		R	12																								
12.01		12.01	BEG ST	I		PH NO. 10 RD				1	1						4B	25B	10B		25	1	02		R3	35	L		*	
			INTRSECTN		L	CO RD (OLD SR 411)	CO	SS	Y																					
			INTRSECTN		L	PH NO 10 RD	CO	SS	Y																					
12.13		12.13	MISC FEATR		B	BOX CULVERT				1	1						6B	23B	6B		23	1	02		R3	35	L		*	
12.17		12.17	INTRSECTN		L	MADDOX RD	CO		N																					
12.18		12.18	BEG BRIDGE	B		CATTLE PASS	ST			1	1						4B	23B	10B		23	1	02		R3	35	L		*	

SR 411 MAINLINE STATE ROUTE - SRSH COUNTY COWLITZ DOT DISTRICT 4

SRMP	B ARM	FEATURE	D	LR	DESCRIPTION	BRIDGE/UXING/XROAD OW	TC	L	NBR LNS D	I	DECREAS/DIV LFT SHD W/S	RDY W/S	RHT SHD W/S	MEDIAN WD/S	BR	INCRES/UNDI LFT SHD W/S	RDY W/S	RHT SHD W/S	SPC USE LNS WID	TOT RDY WID	MTCE A	SE	CITY NBR	ST FC	LEGAL SPEED D	IB	T R	P K	S T
12.18	12.18				BRDG NUM 411/008.75				1	1						4B	23B	10B		23	1	02		R3	35	L		*
12.19	12.19	END BRIDGE	B		CATTLE PASS																								
12.25	12.25	INTRSECTN		R	MOSIER RD	CO		Y																					
12.37	12.37	BEG BRIDGE	B		COWLITZ RIVER	ST			1	1						$$C	28P	$$C		28	1	02		R3	35	L		*
					BRDG NUM 411/009																								
12.46	12.46	END BRIDGE	B		COWLITZ RIVER				1	1						C	30A	C		30	1	02	0170	R3	35	L	P	*
		ENTER CITY			CASTLE ROCK																								
12.49	12.49	END ST	I		PH NO. 10 RD				1	1						C	43A	C		43	1	02	0170	R3	25	L	P	*
		BEG ST	I		A ST																								
		INTRSECTN		R	4TH AVE SW	CT		Y																					
12.51	12.51								1	1						C	43A	C		43	1	02	0170	R3	25	L	B	*
12.54	12.54	INTRSECTN		B	3RD AVE SW	CT		Y																					
12.60	12.60	INTRSECTN		B	2ND AVE SW	CT		Y																					
12.65	12.65	INTRSECTN		B	1ST AVE SW	CT		Y																					
12.70	12.70	INTRSECTN		B	FRONT AVE SW	CT		Y																					
12.74	12.74	END ST	I		A ST				1	1						6A	22A	4A		22	1	02	0170	R3	25	R	P	*
		BEG ST	I		HUNTINGTON AVE																								
		INTRSECTN		R	HUNTINGTON AVE	CT	RF	Y																					
12.77	12.77	INTRSECTN		B	COWLITZ ST E	CT	RF	Y	1	1						4A	21A	7A		21	1	02	0170	R3	25	R	P	*
12.82	12.82	INTRSECTN		L	JACKSON ST	CT		Y																					
12.85	12.85	INTRSECTN		R	CEDAR ST	CT		Y	1	1						7A	21A	3A		21	1	02	0170	R3	25	R	P	*
12.88	12.88	INTRSECTN		L	SHINTAFFER ST NW	CT		Y																					
12.95	12.95								1	1						3A	21A	3A		21	1	02	0170	R3	25	R	P	*
13.00	13.00	MP MARKER		R	13																								
13.03	13.03	INTRSECTN		R	MALLORY ST NE	CT		Y																					
		WYE CONN		L	FRONT AVE NW	CT		Y																					
13.06	13.06	INTRSECTN		L	FRONT AVE NW	CT		Y																					
13.19	13.19	LEAVE CITY			CASTLE ROCK				1	1						4A	22A	2A		22	1	02	$$$$	R3	25	R	$	*
13.26	13.26	RR XING	B		NUM 092477H STRUCTURE				1	1						$$W	28A	$$W		28	1	02		R3	25	R		*
		BEG BRIDGE	B		BN RR	ST																							
					BRDG NUM 411/010																								
13.28	13.28	END BRIDGE	B		BN RR				1	1						7A	24A	9A		24	1	02		R3	25	R		*
13.29	13.29	INTRSECTN		R	MERRILL AVE	CO		Y																					
13.30	13.30	INTRSECTN		L	COWLITZ VIEW DR	CO		N																					
13.31	13.31	ENTER CITY			CASTLE ROCK				1	1						7A	24A	9A		24	1	02	0170	R3	25	R	P	*
13.39	13.39	ENT/EXIT		R	PARK AND RIDE LOT	ST		N																					
13.44	13.44	OFF RAMP		R	SR 5	ST		Y																					
		ON RAMP		L	SR 5	ST		Y																					
13.48	13.48	END ST	I		HUNTINGTON AVE																								
		MISC FEATR		B	SR 5 OXING WPS																								
		END CTLSEC			CONTROL SECTION 0834																								
		END ROUTE																											

SR 411 SPUR KELSO STATE ROUTE - SRSH COUNTY COWLITZ DOT DISTRICT 4

SRMP	B	ARM	FEATURE	D	LR	DESCRIPTION	BRIDGE/UXING/XROAD/OW TC L	NBR/LNS/D I	DECREAS/DIV LFT SHD W/S	RDY W/S	RHT SHD W/S	MEDIAN/WD/S BR	INCRES/UNDI LFT SHD W/S	RDY W/S	RHT SHD W/S	SPC/USE/LNS/WID	TOT/RDY/WID	MTCE/A	SE	CITY/NBR	ST/FC	LEGAL SPEED/D	IB	T/R	P/K	S/T
1.67		0.00	BEG ROUTE			KELSO		2 2						C 56A		C	56	1	02	0605	U2	25	L	B	*
						SR 411 TO SR 4																			
			ENTER CITY			KELSO																			
			BEG CTLSEC			CONTROL SECTION 0835																			
			BEG ST	I		W MAIN ST																			
			INTRSECTN		B	SR 411-1ST AVE NW	ST SG Y																		
1.72		0.05	INTRSECTN		B	2ND AVE NW	CT Y																		
1.76		0.09	INTRSECTN		B	3RD AVE NW	CT Y																		
1.81		0.14	INTRSECTN		B	4TH AVE NW	CT Y																		
1.86		0.19	END ST	I		W MAIN ST		1 1						C 40A		C	40	1	02	0605	U2	25	L	R	*
			BEG ST	I		5TH AVE NW																			
			INTRSECTN		L	W MAIN ST	CT SG Y																		
			INTRSECTN		L	5TH AVE NW	CT SG Y																		
1.92		0.25	INTRSECTN		R	GRANT ST	CT Y																		
1.93		0.26	END ST	I		5TH AVE NW																			
			INTRSECTN		B	SR 4	ST SG Y																		
			END CTLSEC			CONTROL SECTION 0835																			
			END SECTN			KELSO																			

SR 432 MAINLINE STATE ROUTE - SRSH COUNTY COWLITZ DOT DISTRICT 4

SRMP	B ARM	FEATURE	D	LR	DIRECTION TO INVENTORY / LEFT/RIGHT INDICATOR / DESCRIPTION	BRIDGE/UXING/XROAD OW	TC	L	NBR LNS D	I	DECREAS/DIV LFT SHD W/S	RDY W/S	RHT SHD W/S	MEDIAN WD/S	BR	INCRES/UNDI LFT SHD W/S	RDY W/S	RHT SHD W/S	SPC USE LNS WID	TOT RDY WID	MTCE A	SE	CITY NBR	ST FC	LEGAL SPEED D	IB	T R	P K	S T
0.00	0.00	BEG ROUTE			MAIN ROUTE				1	1						6A	24A	6A		24	1	02		U2	50	L		*	
					SR 4/LONGVIEW TO SR 5																								
		BEG CTLSEC			CONTROL SECTION 0831																								
		BEG ST	I		WILLOW GROVE CONN RD																								
		INTRSECTN		B	SR 4	ST	SG	Y																					
0.01	0.01	WYE CONN		R	SR 4	ST		Y																					
0.02	0.02	WYE CONN		L	SR 4	ST		Y																					
0.84	0.84	INTRSECTN		R	WILLOW GROVE RD	CO		N																					
1.00	1.00	MP MARKER		R	1																								
1.21	1.21	END ST	I		WILLOW GROVE CONN RD																								
		BEG ST	I		MT SOLO RD																								
		INTRSECTN		L	MT SOLO RD	CO		Y																					
1.82	1.82	INTRSECTN		L	PIONEER MT SOLO CMTRY RD	CO		N																					
2.00	2.00	MP MARKER		R	2																								
2.11	2.11	MISC FEATR		R	SGN ENT LONGVIEW																								
2.17	2.17	ENTER CITY			LONGVIEW				1	1						6A	24A	6A		24	1	02	0695	U2	50	L	P	*	
2.58	2.58	INTRSECTN		L	BRADFORD PL	CT		N																					
2.75	2.75	MISC FEATR		L	SGN ENT LONGVIEW																								
2.78	2.78	LEAVE CITY			LONGVIEW				1	1						6A	24A	6A		24	1	02	$$$$	U2	50	L	$	*	
		END ST	I		MT SOLO RD																								
		BEG ST	I		INDUSTRIAL WAY																								
		INTRSECTN		L	MEMORIAL PARK DR	CO		N																					
2.79	2.79	BEG BRIDGE	B		DITCH NO 10	ST																							
					BRDG NUM 432/002C																								
2.80	2.80	END BRIDGE	B		DITCH NO 10																								
2.87	2.87	ENT/EXIT		R	WEYERHAEUSER PAPER CO	PV		Y	1	1						6A	24A	8A		24	1	02		U2	50	L		*	
2.99	2.99								1	1						6A	24A	6A		24	1	02		U2	50	L		*	
3.00	3.00	MP MARKER		R	3																								
3.04	3.04	ENT/EXIT		R	REYNOLDS ALUMINUM CO	PV		N																					
3.24	3.24								1	1						3A	50A	7A		50	1	02		U2	50	L		*	
3.30	3.30	INTRSECTN		L	38TH AVE	CO	SG	Y	1	2						8A	60A	3A		60	1	02		U2	50	L		*	
		ENT/EXIT		R	REYNOLDS ALUMINUM CO	PV	SG	Y																					
3.31	3.31	WYE CONN		L	38TH AVE	CO		Y																					

INTERSECTION DETAIL

SRMP	B ARM	L NEAR LGT	L NEAR WD	R NEAR LGT	R NEAR WD	L FAR LGT	L FAR WD	R FAR LGT	R FAR WD	LEFT LGT	LEFT WD	L-CNTR LGT	L-CNTR WD	R-CNTR LGT	R-CNTR WD	RIGHT LGT	RIGHT WD
		TURN LANES								ACCELERATION LANES							
0.00	0.00					.02	12										
0.84	0.84					.02	12										
2.87	2.87					.04	10										
3.30	3.30	.03	12	.05	14	.03	12										
3.31	3.31							.04	13								

SR 432 MAINLINE STATE ROUTE - SRSH COUNTY COWLITZ DOT DISTRICT 4

SRMP	B ARM	FEATURE	D	LR	DESCRIPTION	BRIDGE/UXING/XROAD OW	TC	L	NBR LNS D	I	DECREAS/DIV LFT SHD W/S	RDY W/S	RHT SHD W/S	MEDIAN WD/S	BR	INCRES/UNDI LFT SHD W/S	RDY W/S	RHT SHD W/S	SPC USE LNS WID	TOT RDY WID	MTCE A	SE	CITY NBR	ST FC	LEGAL SPEED D	IB	T R	P K	S T
3.33	3.33								1	2						8A	60A	3A		60	1	02		U2	50	L		*
3.35	3.35								2	2						8A	60A	3A		60	1	02		U2	50	L		*
3.36	3.36	BEG SU LN	C		TWO WAY TURN	12A			2	2						8A	48A	3A	12	60	1	02		U2	50	L		*
3.39	3.39	ENT/EXIT	R		REYNOLDS ALUMINUM CO		PV	N																				
3.40	3.40								2	1						8A	36A	5G	12	48	1	02		U2	50	L		*
3.50	3.50								2	1						2G	36A	2G	12	48	1	02		U2	50	L		*
3.72	3.72	END SU LN	C		TWO WAY TURN	12A			2	1						2G	48A	2G	$$$	48	1	02		U2	50	L		*
3.77	3.77	WYE CONN	L		PRUDENTIAL BLVD		CO	Y																				
3.78	3.78	INTRSECTN	L		PRUDENTIAL BLVD		CO	SG Y																				
3.79	3.79	BEG SU LN	C		TWO WAY TURN	12A			2	1						4A	36A	2G	12	48	1	02		U2	50	L		*
3.80	3.80	WYE CONN	L		PRUDENTIAL BLVD		CO	Y																				
3.87	3.87								2	1						2G	36A	2G	12	48	1	02		U2	50	L		*
3.88	3.88	ENT/EXIT	R		WEYERHAEUSER PULP CO		PV	N																				
		ENT/EXIT	L		INTEROX CO		PV	N																				
4.00	4.00	MP MARKER	R		4																							
4.18	4.18	ENT/EXIT	R		WEYERHAEUSER PAPER CO		PV	N																				
4.29	4.29								2	1						2G	36A	2A	12	48	1	02		U2	50	L		*
4.37	4.37	END SU LN	C		TWO WAY TURN	12A			2	1						2G	48A	2A	$$$	48	1	02		U2	50	L		*
4.40	4.40	WYE CONN	L		WASHINGTON WAY		CO	Y	1	1						2G	48A	2A		48	1	02		U2	50	L		*
4.41	4.41	EXIT TO	R		WEYERHAEUSER PAPER CO		PV	Y																				
4.43	4.43	INTRSECTN	L		WASHINGTON WAY		CO	SG Y	1	1						4A	36A	2A		36	1	02		U1	50	L		*
		ENT/EXIT	R		WEYERHAEUSER PAPER CO		PV	SG Y																				
4.45	4.45	WYE CONN	L		WASHINGTON WAY		CO	Y																				
4.54	4.54								1	1						8A	24A	8A		24	1	02		U1	50	L		*
4.72	4.72								1	1						6A	24A	3A		24	1	02		U1	50	L		*
4.75	4.75	ENT/EXIT	R		WEYERHAEUSER-NORPAC CO		PV	Y																				
4.79	4.79	RR XING	B		NUM 840534K GRADE																							
4.85	4.85	ENT/EXIT	R		WEYERHAEUSER CO		PV	Y																				
		INTRSECTN	L		DOUGLAS ST		CO	Y																				
4.97	4.97								1	1						2A	24A	2A		24	1	02		U1	50	L		*
4.99	4.99	MP MARKER	R		5																							
5.25	5.25								1	1						10A	24A	2A		24	1	02		U1	50	L		*
5.36	5.36	INTRSECTN	L		26TH AVE		CO	N																				

INTERSECTION DETAIL

SRMP	B ARM	TURN LANES L NEAR LGT	WD	R NEAR LGT	WD	L FAR LGT	WD	R FAR LGT	WD	ACCELERATION LANES LEFT LGT	WD	L-CNTR LGT	WD	R-CNTR LGT	WD	RIGHT LGT	WD
3.39	3.39					.02	12										
3.78	3.78	.03	12														
3.80	3.80							.02	12								
4.43	4.43	.03	12			.04	12										
4.75	4.75					.03	12										
4.85	4.85	.04	12			.03	12										
5.36	5.36	.03	12														

SR 432 MAINLINE STATE ROUTE - SRSH COUNTY COWLITZ DOT DISTRICT 4

SRMP	B	ARM	FEATURE	D	LR	DESCRIPTION	BRIDGE/UXING/XROAD OW	TC	L	NBR LNS D	I	DECREAS/DIV LFT SHD W/S	RDY W/S	RHT SHD W/S	MEDIAN WD/S	BR	INCRES/UNDI LFT SHD W/S	RDY W/S	RHT SHD W/S	SPC USE LNS WID	TOT RDY WID	MTCE A	SE	CITY NBR	ST FC	LEGAL SPEED D	IB	T R	P K	S T
5.64		5.64	ENT/EXIT		R	WEYERHAEUSER-NORPAC CO	PV		N	1	1						10A	24A	2A		24	1	02		U1	50	L		*
5.81		5.81								1	1						2A	24A	2A		24	1	02		U1	50	L		*
5.90		5.90	RR XING	B		NUM 101806G GRADE																								
5.95		5.95	ENT/EXIT		R	WEYERHAEUSER CO	PV		N	1	2						9A	60A	6A		60	1	02		U1	50	L		*
6.01		6.01	MP MARKER		R	6																								
6.02		6.02								2	2						9A	60A	6A		60	1	02		U1	50	L		*
6.07		6.07	WYE CONN		R	SR 433	ST		Y																					
6.09		6.09	ENTER CITY			LONGVIEW				2	2						9A	60A	6A		60	1	02	0695	U1	50	L	P	*
6.10		6.10	INTRSECTN		R	SR 433	ST	SG	Y	2	2						$$C	62A	6A		62	1	02	0695	U1	35	L	P	*
			INTRSECTN		L	OREGON WAY	CT	SG	Y																					
6.15		6.15	RR XING	B		NUM 101794P GRADE																								
6.21		6.21								2	2						C	50A	$$C		50	1	02	0695	U1	35	L	P	*
6.44		6.44	INTRSECTN		R	COLUMBIA BLVD	CT	SG	Y																					
6.60		6.60	BEG SU LN		C	TWO WAY TURN		14A		2	2						C	62A	C	14	76	1	02	0695	U1	35	L	P	*
6.66		6.66	END SU LN		C	TWO WAY TURN		14A		2	2						C	62A	C	$$$	62	1	02	0695	U1	35	L	P	*
6.68		6.68	INTRSECTN		R	INTERNATIONAL WAY	CT	SG	Y																					
6.74		6.74	BEG SU LN		C	TWO WAY TURN		14A		2	2						C	48A	C	14	62	1	02	0695	U1	35	L	P	*
6.78		6.78	END SU LN		C	TWO WAY TURN		14A		2	2						C	62A	C	$$$	62	1	02	0695	U1	35	L	P	*
6.80		6.80	INTRSECTN		R	FIBRE WAY	CT	SG	Y																					
6.86		6.86	BEG SU LN		C	TWO WAY TURN		14A		2	2						C	48A	C	14	62	1	02	0695	U1	35	L	P	*
6.98		6.98	END SU LN		C	TWO WAY TURN		14A		2	2						C	62A	C	$$$	62	1	02	0695	U1	35	L	P	*
7.01		7.01	MP MARKER		R	7																								
7.04		7.04	INTRSECTN		B	CALIFORNIA WAY	CT	SG	Y																					
7.10		7.10	END ST	I		INDUSTRIAL WAY																								
			BEG ST	I		3RD AVE																								
			INTRSECTN		R	INDUSTRIAL WAY	CT	SG	Y																					
7.19		7.19	RR XING	B		NUM 101826T GRADE				2	2						C	50A	C		50	1	02	0695	U1	35	L	P	*
7.47		7.47	OFF RAMP		R	SR 432	ST		Y	2	1						C	50A	C		50	1	02	0695	U1	35	L	P	*
7.51		7.51	ON RAMP		L	TENNANT WAY	ST		Y																					
7.52		7.52	OFF RAMP		L	SR 432	ST		Y																					
7.55		7.55	MISC FEATR		R	GORE (P100747)																								

INTERSECTION DETAIL

SRMP	B	ARM	TURN LANES L NEAR LGT WD	R NEAR LGT WD	L FAR LGT WD	R FAR LGT WD	ACCELERATION LANES LEFT-- LGT WD	L-CNTR LGT WD	R-CNTR LGT WD	RIGHT- LGT WD
5.95		5.95			.07 12					
6.07		6.07		.07 12						
6.10		6.10	.03 12		.08 12					
6.68		6.68		14	.04 13					
6.80		6.80		14	.04 13					
7.04		7.04	.04 14		.04 14					
7.10		7.10			.04 14					

SR 432 MAINLINE STATE ROUTE - SRSH COUNTY COWLITZ DOT DISTRICT 4

SRMP	B	ARM	FEATURE	D	LR	DESCRIPTION	BRIDGE/UXING/XROAD OW	TC	L	NBR LNS D	I	WIDTH AND SURFACE INFORMATION: DECREAS/DIV LFT SHD W/S	RDY W/S	RHT SHD W/S	MEDIAN WD/S	BR	INCRES/UNDI LFT SHD W/S	RDY W/S	RHT SHD W/S	SPC USE LNS WID	TOT RDY WID	MTCE A	SE	CITY NBR	ST FC	LEGAL SPEED D	IB	T R	P K	S T
7.61		7.61	UXING	B		SR 432 EB	ST			2	1						C	50A		C	50	1	02	0695	U1	35		L	P	*
						BRDG NUM 432/008S																								
7.62		7.62	LEAVE CITY			LONGVIEW				$	$						$	$$$		$	$$$	$	$$	$$$$	$$	$$		$	$	$
			END ST	I		3RD AVE																								
			END CTLSEC			CONTROL SECTION 0831																								
			BEG PH GP			BEGIN PHYSICAL GAP																								
			UXING	B		SR 432 WB	ST																							
						BRDG NUM 432/008N																								
7.64		7.63	ENTER CITY			LONGVIEW				2	2		W	33P	16P	WA		39P		W	72	1	02	0695	U1	55		L	P	
			EQUATION			007.63 =007.64																								
			BEG CTLSEC			CONTROL SECTION 0831																								
			BEG BRIDGE	I		SR 432-3RD AVE	ST																							
						BRDG NUM 432/008S																								
			BEG BRIDGE	D		SR 432-3RD AVE	ST																							
						BRDG NUM 432/008N																								
			END PH GP			END PHYSICAL GAP																								
7.70		7.69	END BRIDGE	I		SR 432-3RD AVE				2	2	10A	24A		14A	JE		24A	10A		48	1	02	0695	U1	55		L	P	
			END BRIDGE	D		SR 432-3RD AVE																								
7.75		7.74	ON RAMP		R	SR 432-3RD AVE	ST		Y																					
7.87		7.86	MISC FEATR		L	GORE (R100800)																								
7.90		7.89	MISC FEATR		R	GORE (P100747)																								
8.00		7.99	OFF RAMP		L	SR 411-3RD AVE	ST		Y																					
8.04		8.03	MP MARKER		R	8																								
8.17		8.16	ON RAMP		R	SR 432-3RD AVE	ST		Y																					
8.45		8.44	MISC FEATR		L	SGN ENT LONGVIEW																								
8.46		8.45	LEAVE CITY			LONGVIEW				2	2	10A	24A		14A	JE		24A	10A		48	1	02	$$$$	U1	55		L	$	
8.51		8.50								2	2	10A	24A		14A	UP		24A	10A		48	1	02		U1	55		L		
8.54		8.53	RR XING	B		NUM 101842C GRADE																								
8.63		8.62	INTRSECTN		L	TENNANT WAY CONNECTION	CO		Y																					
8.65		8.64								2	2	10A	24A		14A	GR		24A	10A		48	1	02		U1	55		L		
9.05		9.04	MP MARKER		B	9																								
9.09		9.08	ON RAMP		L	DIKE RD	ST		N																					
9.23		9.22	OFF RAMP		R	DIKE RD	ST		N																					
9.34		9.33	MISC FEATR		R	GORE (P100923)																								
9.35		9.34	MISC FEATR		L	GORE (S100909)																								
9.43		9.42	MISC FEATR		R	GORE (Q500966)																								
9.54		9.53	MISC FEATR		L	GORE (R100966)																								

INTERSECTION DETAIL

SRMP	B	ARM	TURN LANES: L NEAR LGT WD	R NEAR LGT WD	L FAR LGT WD	R FAR LGT WD	ACCELERATION LANES: LEFT-- LGT WD	L-CNTR LGT WD	R-CNTR LGT WD	RIGHT- LGT WD
8.63		8.62	.03 14							

SR 432 MAINLINE STATE ROUTE - SRSH COUNTY COWLITZ DOT DISTRICT 4

SRMP	B ARM	FEATURE	D	LR	DESCRIPTION	BRIDGE/UXING/XROAD OW	TC	L	NBR LNS D	I	DECREAS/DIV LFT SHD W/S	RDY W/S	RHT SHD W/S	MEDIAN WD/S	BR	INCRES/UNDI LFT SHD W/S	RDY W/S	RHT SHD W/S	SPC USE LNS WID	TOT RDY WID	MTCE A	SE	CITY NBR	ST FC	LEGAL SPEED D	IB	T R	P K	S T
9.58	9.57	BEG BRIDGE	I		COWLITZ RIVER	ST			2	2	$$C	38P	C	14O	$$	W	28P	$$W		66	1	02		U1	55	L			
					BRDG NUM 432/010S																								
		RR XING	B		NUM 92455H STRUCTURE																								
		BEG BRIDGE	D		COWLITZ RIVER	ST																							
					BRDG NUM 432/010N																								
9.66	9.65	OFF RAMP		L	DIKE RD	ST		N																					
		ON RAMP		R	DIKE RD	ST		N																					
9.69	9.68	ENTER CITY			KELSO				2	2		C	38P	C	14O		W	28P	W		66	1	02	0605	U1	55	L	P	
9.89	9.88	END BRIDGE	I		COWLITZ RIVER				2	2		C	38P	C	23A	JE	$	24A	10A		62	1	02	0605	U1	55	L	P	
		OFF RAMP		R	TALLEY WAY	ST		Y																					
		ON RAMP		L	TALLEY WAY	ST		Y																					
9.90	9.89	END BRIDGE	D		COWLITZ RIVER				2	2	10A	24A	$	16A	JE		24A	10A		48	1	02	0605	U1	55	L	P	
9.93	9.92	MISC FEATR		L	GORE (S500989)																								
		MISC FEATR		R	GORE (P100989)																								
9.96	9.95	MISC FEATR		L	GORE (R101001)																								
9.97	9.96	MISC FEATR		R	GORE (Q100999)																								
9.99	9.98	BEG SU LN		R	AUXILIARY 12A				2	2	10A	24A		16A	JE		24A	10A	12	60	1	02	0605	U1	55	L	P	
		ON RAMP		R	TALLEY WAY	ST		Y																					
10.01	10.00	BEG SU LN		L	AUXILIARY 12A				2	2	10A	24A		16A	JE		24A	10A	24	72	1	02	0605	U1	55	L	P	
		OFF RAMP		L	TALLEY WAY	ST		Y																					
10.05	10.04	MP MARKER		R	10																								
10.10	10.09	END SU LN		R	AUXILIARY 12A				2	2	10A	24A		16A	JE		24A	10A	12	60	1	02	0605	U1	55	L	P	
		OFF RAMP		R	SR 5	ST		Y																					
10.12	10.11	END SU LN		L	AUXILIARY 12A				2	2	10A	24A		16A	JE		24A	10A	$$$	48	1	02	0605	U1	55	L	P	
		ON RAMP		L	SR 5	ST		Y																					
10.13	10.12	MISC FEATR		R	GORE (SR 5 S103678)																								
10.14	10.13	MISC FEATR		L	GORE (SR 5 R103729)				2	1	10A	27A		16A	JE		22A	10A		49	1	02	0605	U1	55	L	P	
10.23	10.22	MISC FEATR		L	GORE (SR 5 S503706)																								
10.24	10.23								2	1	8A	24A		6A	JE		14A	10A		38	1	02	0605	U1	55	L	P	
10.25	10.24	MISC FEATR		R	GORE (SR 5 R503692)																								
10.26	10.25	BEG SU LN		R	AUXILIARY 12P				2	2	8A	24A		6A	JE		24A	10A	12	60	1	02	0605	U1	55	L	P	
		ON RAMP		R	SR 5	ST		Y																					
10.29	10.28	OFF RAMP		L	SR 5	ST		Y	2	2	$$W	26P		4A	JE		26P	$$W	12	64	1	02	0605	U1	45	L	P	
		BEG BRIDGE	B		SR 5	ST																							
					BRDG NUM 432/012																								
10.33	10.32	END BRIDGE	B		SR 5																								
		END SU LN		R	AUXILIARY 12P																								
		END CTLSEC			CONTROL SECTION 0831																								
		END ROUTE																											

SR 433 MAINLINE STATE ROUTE - SRSH COUNTY COWLITZ DOT DISTRICT 4

SRMP	B	ARM	FEATURE	D	LR	DESCRIPTION	BRIDGE/UXING/XROAD OW	TC	L	NBR LNS D	I	DECREAS/DIV LFT SHD W/S	RDY W/S	RHT SHD W/S	MEDIAN WD/S	BR	INCRES/UNDI LFT SHD W/S	RDY W/S	RHT SHD W/S	SPC USE LNS WID	TOT RDY WID	MTCE A	SE	CITY NBR	ST FC	LEGAL SPEED D	IB	T R	P K	S T
0.00		0.00	BEG ROUTE			MAIN ROUTE				1	1							C	27A	C		27	1	02		U1		35	L	
						OREGON ST LINE TO SR 432																								
			BEG CTLSEC			CONTROL SECTION 0806																								
			MISC FEATR	B		BEGIN ON BRIDGE																								
			BEG BRIDGE	B		COLUMBIA RIVER	ST																							
						BRDG NUM 433/001																								
0.54		0.54	END BRIDGE	B		COLUMBIA RIVER				1	1							7A	23A	7A		23	1	02		U1		35	L	
			END CTLSEC			CONTROL SECTION 0806																								
			BEG CTLSEC			CONTROL SECTION 0805																								
0.70		0.70	TRAF RCDR	B		S503 0																								
0.76		0.76								1	1							7A	32A	8A		32	1	02		U1		35	L	
0.79		0.79	WYE CONN		B	PORT RD	CO		Y																					
0.80		0.80								1	1	8A	14A		4A	CU	$$$		14A	8A		28	1	02		U1		35	L	
0.87		0.87	ENTER CITY			LONGVIEW				1	1	8A	14A		12A	CU			14A	8A		28	1	02	0695	U1		35	L	P
0.88		0.88	INTRSECTN		B	PORT RD	CT		Y	2	2	2A	30A		6A	CU			30A	$$C		60	1	02	0695	U1		35	L	P
0.92		0.92	WYE CONN		L	SR 432	ST		Y																					
0.94		0.94	INTRSECTN		B	SR 432-INDUSTRIAL WAY	ST	SG	Y																					
			END CTLSEC			CONTROL SECTION 0805																								
			END ROUTE																											

INTERSECTION DETAIL

SRMP	B	ARM	L NEAR LGT	WD	R NEAR LGT	WD	L FAR LGT	WD	R FAR LGT	WD	LEFT-- LGT	WD	L-CNTR LGT	WD	R-CNTR LGT	WD	RIGHT- LGT	WD
			TURN LANES								ACCELERATION LANES							
0.94		0.94	.04	12	.04	12												

SR 500 MAINLINE STATE ROUTE - SRSH COUNTY CLARK DOT DISTRICT 4

SRMP	B ARM	FEATURE	D	LR	DESCRIPTION	BRIDGE/UXING/XROAD OW	TC	L	NBR LNS D	I	DECREAS/DIV LFT SHD W/S	RDY W/S	RHT SHD W/S	MEDIAN WD/S	BR	INCRES/UNDI LFT SHD W/S	RDY W/S	RHT SHD W/S	SPC USE LNS WID	TOT RDY WID	MTCE A	SE	CITY NBR	ST FC	LEGAL SPEED D	IB	T R	P K	S T
0.00	0.00	BEG ROUTE			MAIN ROUTE				2	2	W	38P	W	160O		10A	24A	10A		62	1	01	1350	U1	55		R	P	
					SR 5/VAN TO SR 14/CAMAS																								
		ENTER CITY			VANCOUVER																								
		BEG CTLSEC			CONTROL SECTION 0640																								
		OFF RAMP		RC	NE 39TH ST	ST		Y																					
		BEG BRIDGE	D		SR 5	ST																							
					BRDG NUM 500/001																								
0.09	0.09								2	2	W	38P	W	85O		4A	24A	10A		62	1	01	1350	U1	55		R	P	
0.15	0.15	END BRIDGE	D		SR 5				2	2	W	38A	W	50S		$$W	38A	$$W		76	1	01	1350	U1	55		R	P	
0.21	0.21	BEG BRIDGE	D		39TH ST	ST			2	2	W	38P	W	40S			W 38A	W		76	1	01	1350	U1	55		R	P	
					BRDG NUM 500/002N																								
0.23	0.23	BEG BRIDGE	I		39TH ST	ST			2	2	W	38P	W	40O			W 38P	W		76	1	01	1350	U1	55		R	P	
					BRDG NUM 500/002S																								
0.28	0.28	END BRIDGE	D		39TH ST				2	2	W	38A	W	40S			W 38P	W		76	1	01	1350	U1	55		R	P	
0.30	0.30	END BRIDGE	I		39TH ST				2	2	W	38A	W	40S			W 38A	W		76	1	01	1350	U1	55		R	P	
0.38	0.38	BEG BRIDGE	I		NE 15TH AVE	ST			2	2	W	38P	W	40O			W 38P	W		76	1	01	1350	U1	55		R	P	
					BRDG NUM 500/003S																								
		BEG BRIDGE	D		NE 15TH AVE	ST																							
					BRDG NUM 500/003N																								
0.42	0.42	END BRIDGE	I		NE 15TH AVE				2	2	10A	24A	4A	40S	JE	4A	24A	10A		48	1	01	1350	U1	55		R	P	
		END BRIDGE	D		NE 15TH AVE																								
0.56	0.56								2	2	10A	24A	$$$	25A	JE	$$$	24A	10A		48	1	01	1350	U1	55		R	P	
0.58	0.58	MISC FEATR		L	GORE (R100070)																								
		MISC FEATR		R	GORE (Q100089)																								
0.66	0.66								2	2	10A	24A		24A	JE		24A	10A		48	1	01	1350	U1	55		R	P	
0.70	0.70	OFF RAMP		L	NE 15TH AVE	ST		Y																					
0.89	0.89	ON RAMP		R	NE 15TH AVE	ST		Y	2	2	10A	24A		22A	JE		24A	10A		48	1	01	1350	U1	55		R	P	
1.03	1.03								2	2	10A	24A		22A	UP		24A	10A		48	1	01	1350	U1	55		R	P	
1.12	1.12	WYE CONN		B	ST JOHNS BLVD	CT		Y																					
1.13	1.13	INTRSECTN		B	ST JOHNS BLVD	CT	SG	Y	2	2	8A	24A		10A	UP		24A	8A		48	1	01	1350	U1	55		R	P	
		INTRSECTN		C	MEDIAN XROAD	ST	SG	Y																					
1.14	1.14	WYE CONN		B	ST JOHNS BLVD	CT		Y																					
1.23	1.23	BEG BRIDGE	B		BURNT CREEK	ST			2	2	$$W	44P		22P	UP		24P	$$W		68	1	01	1350	U1	55		R	P	
					BRDG NUM 500/004																								
1.28	1.28	END BRIDGE	B		BURNT CREEK				2	2	10A	24A		22A	UP		24A	10A		48	1	01	1350	U1	55		R	P	

INTERSECTION DETAIL

SRMP	B ARM	TURN LANES L NEAR LGT WD	R NEAR LGT WD	L FAR LGT WD	R FAR LGT WD	ACCELERATION LANES LEFT-- LGT WD	L-CNTR LGT WD	R-CNTR LGT WD	RIGHT- LGT WD
1.12	1.12		.03 12			.09 12			
1.13	1.13	.07 24		.06 24					
1.14	1.14				.14 12				.14 12

SR 500 MAINLINE STATE ROUTE - SRSH COUNTY CLARK DOT DISTRICT 4

SRMP	B ARM	FEATURE	D	LR	DIRECTION TO INVENTORY / LEFT/RIGHT INDICATOR / DESCRIPTION	BRIDGE-UXING-XROAD- OW	TC	L	NBR LNS D	I	DECREAS/DIV LFT SHD W/S	RDY W/S	RHT SHD W/S	MEDIAN-WD/S	BR	INCRES/UNDI LFT SHD W/S	RDY W/S	RHT SHD W/S	SPC USE LNS WID	TOT RDY WID	MTCE A	SE	CITY NBR	ST FC	LEGAL SPEED D	IB	T R	P K	S T
1.30	1.30								2	2	10A	24A		22A	JE		24A	10A		48	1	01	1350	U1		55	R	P	
1.65	1.65	LEAVE CITY			VANCOUVER				2	2	10A	24A		22A	JE		24A	10A		48	1	01	$$$$	U1		55	R	$	
1.69	1.69								2	2	10A	24A		6A	UP		24A	10A		48	1	01		U1		55	R		
1.79	1.79	WYE CONN		R	NE 42ND AVE	CO		Y																					
1.80	1.80	INTRSECTN		B	NE 42ND AVE	CO	SG	Y																					
		INTRSECTN		C	MEDIAN XROAD	ST	SG	Y																					
1.81	1.81	WYE CONN		L	NE 42ND AVE	CO		Y																					
1.82	1.82	UXING	B		PED XING	ST																							
					BRDG NUM 500/004.2P																								
1.87	1.87								2	2	10A	24A		22A	UP		24A	10A		48	1	01		U1		55	R		
1.91	1.91								2	2	10A	24A		22A	JE		24A	10A		48	1	01		U1		55	R		
2.00	2.00	MP MARKER		B	2																								
2.27	2.27								2	2	10A	24A		22A	UP		24A	10A		48	1	01		U1		55	R		
2.30	2.30	ENTER CITY			VANCOUVER				2	2	10A	24A		22A	UP		24A	10A		48	1	01	1350	U1		55	R	P	
2.32	2.32								2	2	10A	24A		6A	UP		24A	10A		48	1	01	1350	U1		55	R	P	
2.37	2.37	LEAVE CITY			VANCOUVER				2	2	10A	24A		6A	UP		24A	10A		48	1	01	$$$$	U1		55	R	$	
		WYE CONN		B	NE 54TH AVE	CO		Y																					
2.38	2.38	INTRSECTN		B	NE 54TH AVE	CO	SG	Y																					
		INTRSECTN		C	MEDIAN XROAD	ST	SG	Y																					
2.39	2.39	WYE CONN		B	NE 54TH AVE	CO		Y																					
2.44	2.44								2	2	10A	24A		22A	UP		24A	10A		48	1	01		U1		55	R		
2.48	2.48								2	2	10A	24A		22A	JE		24A	10A		48	1	01		U1		55	L		
2.61	2.61	ON RAMP		L	NE ANDRESEN RD	ST		Y																					
2.66	2.66	ENTER CITY			VANCOUVER				2	2	10A	24A		22A	JE		24A	10A		48	1	01	1350	U1		55	L	P	
2.67	2.67	OFF RAMP		R	NE ANDRESEN RD	ST		Y																					
2.86	2.86	MISC FEATR		R	GORE (P100267)																								
2.91	2.91	MISC FEATR		L	GORE (S100261)																								
3.00	3.00	MP MARKER		B	3																								
3.02	3.02								2	2	8A	24A		22A	JE		24A	8A		48	1	01	1350	U1		55	L	P	
3.10	3.10	BEG BRIDGE	B		NE ANDRESEN RD	ST			2	2	$$W	34P		22P	JE		34P	$$W		68	1	01	1350	U1		55	L	P	
					BRDG NUM 500/004.5																								
3.14	3.14	END BRIDGE	B		NE ANDRESEN RD				2	2	8A	24A		22A	JE		24A	10A		48	1	01	1350	U1		55	L	P	

INTERSECTION DETAIL

SRMP	B ARM	TURN LANES L NEAR LGT WD	R NEAR LGT WD	L FAR LGT WD	R FAR LGT WD	ACCELERATION LANES LEFT-- LGT WD	L-CNTR LGT WD	R-CNTR LGT WD	RIGHT- LGT WD
1.79	1.79		.05 12						
1.80	1.80	.07 11		.07 11					
1.81	1.81				.05 12				
2.37	2.37		.04 12						
2.38	2.38	.06 11		.06 11					
2.39	2.39				.04 12				

SR 500 MAINLINE STATE ROUTE - SRSH COUNTY CLARK DOT DISTRICT 4

SRMP	B	ARM	FEATURE	D	LR	DESCRIPTION	BRIDGE/UXING/XROAD OW	TC	L	NBR LNS D	I	DECREAS/DIV LFT SHD W/S	RDY W/S	RHT SHD W/S	MEDIAN WD/S	BR	INCRES/UNDI LFT SHD W/S	RDY W/S	RHT SHD W/S	SPC USE LNS WID	TOT RDY WID	MTCE A	SE	CITY NBR	ST FC	LEGAL SPEED D	IB	T R	P K	S T
3.20		3.20								2	2	10A	24A		22A	JE		24A	10A		48	1	01	1350	U1		55	L	P	
3.39		3.39	MISC FEATR		L	GORE (R100352)																								
3.40		3.40	MISC FEATR		R	GORE (Q100358)																								
3.52		3.52	OFF RAMP		L	NE ANDRESEN RD	ST		Y	3	2	10A	36A		22A	JE		24A	10A		60	1	01	1350	U1		55	L	P	
3.58		3.58	ON RAMP		R	NE ANDRESEN RD	ST		Y	3	3	10A	36A		22A	JE		36A	10A		72	1	01	1350	U1		55	L	P	
3.76		3.76								3	3	10A	36A		22A	UP		36A	10A		72	1	01	1350	U1		55	L	P	
3.88		3.88	WYE CONN		B	NE THURSTON WAY	CT		Y																					
3.89		3.89	INTRSECTN		B	NE THURSTON WAY	CT	SG	Y																					
			INTRSECTN		C	MEDIAN XROAD	ST	SG	Y																					
3.90		3.90	WYE CONN		B	NE THURSTON WAY	CT		Y																					
4.00		4.00	MP MARKER		B	4																								
4.03		4.03								3	3	10A	36A		18A	JE		36A	10A		72	1	01	1350	U1		55	L	P	
4.27		4.27	ON RAMP		L	SR 205 SB	ST		Y																					
4.39		4.39	OFF RAMP		R	SR 205 SB	ST		Y	3	2	10A	36A		18A	JE		24A	10A		60	1	01	1350	U1		55	L	P	
4.44		4.44	UXING	B		NE FOURTH PLAIN BLVD	ST																							
						BRDG NUM 500/005																								
4.48		4.48	MISC FEATR		L	GORE (SR 205 R103118)																								
4.51		4.51	MISC FEATR		R	GORE (SR 205 S103061)																								
4.67		4.67	MISC FEATR		L	GORE (SR 205 S503098)																								
4.68		4.68	BEG SU LN		L	AUXILIARY		12A		3	2	10A	36A		18A	JE		24A	10A	12	72	1	01	1350	U1		55	L	P	
			OFF RAMP		L	SR 205 SB	ST		Y																					
4.70		4.70	MISC FEATR		R	GORE (SR 205 R503083)																								
4.73		4.73	CHG SU LN		L	AUXILIARY		12P		3	2	$$C	36P		18P	JE		36P	$$C	24	96	1	01	1350	U1		55	L	P	
			BEG SU LN		R	AUXILIARY		12P																						
			ON RAMP		R	SR 205 SB	ST		Y																					
			BEG BRIDGE	B		SR 205	ST																							
						BRDG NUM 500/006																								
4.80		4.80	END BRIDGE	B		SR 205				3	2	10A	36A		18A	JE		24A	10A	24	84	1	01	1350	U1		55	L	P	
			CHG SU LN		L	AUXILIARY		12A																						
			END SU LN		R	AUXILIARY		12P																						
			OFF RAMP		R	SR 205 NB	ST		Y																					
4.84		4.84	END SU LN		L	AUXILIARY		12A		3	2	10A	36A		18A	JE		24A	10A	$$$	60	1	01	1350	U1		55	L	P	
			ON RAMP		L	SR 205 NB	ST		Y																					
4.85		4.85	MISC FEATR		L	GORE (SR 205 P503097)				3	2	8A	36A		18A	JE		24A	10A		60	1	01	1350	U1		55	L	P	
4.86		4.86	MISC FEATR		R	GORE (SR 205 Q503083)																								

INTERSECTION DETAIL

SRMP	B	ARM	TURN LANES L NEAR LGT	WD	R NEAR LGT	WD	L FAR LGT	WD	R FAR LGT	WD	ACCELERATION LANES LEFT LGT	WD	L-CNTR LGT	WD	R-CNTR LGT	WD	RIGHT LGT	WD
3.88		3.88			.08	12					.16	12						
3.89		3.89	.10	24			.08	24										
3.90		3.90							.14	12							.13	12

SR 500 MAINLINE STATE ROUTE - SRSH COUNTY CLARK DOT DISTRICT 4

SRMP	B ARM	FEATURE	D	LR	DESCRIPTION	BRIDGE/UXING/XROAD OW	TC	L	NBR LNS D	I	DECREAS/DIV LFT SHD W/S	RDY W/S	RHT SHD W/S	MEDIAN WD/S	BR	INCRES/UNDI LFT SHD W/S	RDY W/S	RHT SHD W/S	SPC USE LNS	WID	TOT RDY WID	MTCE A	SE	CITY NBR	ST FC	LEGAL SPEED D	IB	T R	P K	S T
5.01	5.01	MP MARKER	B	5					3	2	10A	36A		18A	JE		24A	10A			60	1	01	1350	U1	55	L	P	
		MISC FEATR	L	GORE (SR 205 Q103117)																										
5.05	5.05	BEG SU LN	L	AUXILIARY	12A				3	2	10A	36A		18A	JE		24A	10A		12	72	1	01	1350	U1	55	L	P	
		OFF RAMP	L	SR 205 NB		ST		Y																						
		MISC FEATR	R	GORE (SR 205 P103061)																										
5.16	5.16								3	2	10A	36A		18A	JE		24A	8A		12	72	1	01	1350	U1	55	L	P	
5.21	5.21	BEG SU LN	R	AUXILIARY	14A				3	3	10A	36A		18A	UP		36A	8A		26	98	1	01	1350	U1	55	L	P	
		ON RAMP	R	SR 205 NB		ST		Y																						
5.40	5.40	END SU LN	L	AUXILIARY	12A				3	3	10A	36A		18A	UP		36A	8A		$$$	72	1	01	1350	U1	55	L	P	
		END SU LN	R	AUXILIARY	14A																									
		WYE CONN	R	NE 112TH AVE		CT		Y																						
		WYE CONN	L	NE GHER RD		CT		Y																						
5.42	5.42	INTRSECTN	R	NE 112TH AVE		CT	SG	Y																						
		INTRSECTN	L	NE GHER RD		CT	SG	Y																						
		INTRSECTN	C	MEDIAN XROAD		ST	SG	Y																						
5.43	5.43	WYE CONN	L	NE GHER RD		CT		Y	3	3	10A	36A		18A	UP		36A	10A			72	1	01	1350	U1	55	L	P	
		WYE CONN	R	NE 112TH AVE		CT		Y																						
5.64	5.64								3	3	10A	36A		18A	JE		36A	8A			72	1	01	1350	U1	55	L	P	
5.79	5.79								3	3	8A	36A		18A	JE		36A	8A			72	1	01	1350	U1	55	L	P	
5.92	5.92								3	3	8A	36A		13A	UP		36A	8A			72	1	01	1350	U1	55	L	P	
5.94	5.94	WYE CONN	L	NE FOURTH PL BV		CT		Y	2	2	8A	24A		13A	UP		24A	8A			48	1	01	1350	U1	55	L	P	
		WYE CONN	R	SR 500		ST		Y																						
5.96	5.96	BEG ST	I	NE 4TH PLAIN BLVD					2	2	$$$	$$$		$$$$	$$	C	86A	$$C			86	1	01	1350	U1	40	L	P	*
		INTRSECTN	L	SR 503		ST	SG	Y																						
		INTRSECTN	L	NE FOURTH PLAIN BLVD		CT	SG	Y																						
5.97	5.97	BEG SU LN	R	AUXILIARY	14A				2	2						C	72A	C		14	86	1	01	1350	U1	40	L	P	*
		WYE CONN	R	SR 500		ST		Y																						
		WYE CONN	L	SR 503		ST		Y																						
6.14	6.14	END SU LN	R	AUXILIARY	14A				2	2						C	72A	C		$$$	72	1	01	1350	U1	40	L	P	*
		WYE CONN	R	NE 121ST AVE		CT		Y																						
6.15	6.15	INTRSECTN	B	NE 121ST AVE		CT	SG	Y																						
6.19	6.19	LEAVE CITY		VANCOUVER					2	2						C	66A	C			66	1	01	$$$$	U1	40	L	$	*
6.21	6.21	BEG SU LN	C	TWO WAY TURN	13A				2	2						C	53A	C		13	66	1	01		U1	40	L		*

INTERSECTION DETAIL

SRMP	B ARM	TURN LANES L NEAR LGT	WD	R NEAR LGT	WD	L FAR LGT	WD	R FAR LGT	WD	ACCELERATION LANES LEFT-- LGT	WD	L-CNTR LGT	WD	R-CNTR LGT	WD	RIGHT- LGT	WD
5.42	5.42	.18	24			.17	24										
5.43	5.43							.10	12							.18	12
5.96	5.96	.03	12			.08	24										
5.97	5.97							.05	14								
6.15	6.15	.04	12			.03	13										

SR 500 MAINLINE STATE ROUTE - SRSH COUNTY CLARK DOT DISTRICT 4

SRMP	B ARM	FEATURE	D	LR	DESCRIPTION	BRIDGE/XING/XROAD OW	TC	L	NBR LNS D	I	DECREAS/DIV LFT SHD W/S	RDY W/S	RHT SHD W/S	MEDIAN WD/S	BR	INCRES/UNDI LFT SHD W/S	RDY W/S	RHT SHD W/S	SPC USE LNS	WID	TOT RDY WID	MTCE A	SE	CITY NBR	ST FC	LEGAL SPEED D	IB	T R	P K	S T
6.28	6.28	INTRSECTN	R	NE 123RD AVE		CO		Y	2	2							C	53A	C	13	66	1	01		U1	40	L		*
6.32	6.32	INTRSECTN	L	NE 124TH AVE		CO		Y																						
6.50	6.50	INTRSECTN	R	NE 127TH AVE		CO		Y																						
6.61	6.61	END SU LN	C	TWO WAY TURN	13A				2	2							C	66A	C	$$$	66	1	01		U1	40	L		*
6.71	6.71	INTRSECTN	B	NE 131ST AVE		CO		Y																						
6.77	6.77	BEG SU LN	C	TWO WAY TURN	13A				2	2							C	53A	C	13	66	1	01		U1	40	L		*
6.88	6.88	INTRSECTN	L	NE 134TH AVE		CO		Y																						
6.91	6.91	INTRSECTN	R	NE 135TH AVE		PV		Y																						
6.97	6.97	END SU LN	C	TWO WAY TURN	13A				2	2							C	65A	C	$$$	65	1	01		U1	40	L		*
7.00	7.00	MP MARKER	R	7																										
7.03	7.03	INTRSECTN	B	NE 137TH AVE		CO	SG	Y	2	2							C	65A	C		65	1	01		U1	50	L		*
7.10	7.10	BEG SU LN	C	TWO WAY TURN	13A				2	2							C	53A	C	13	66	1	01		U1	50	L		*
7.22	7.22	INTRSECTN	R	NE 140TH AVE		CO		Y																						
7.35	7.35	INTRSECTN	L	NE 143RD AVE		CO		Y																						
7.47	7.47	END SU LN	C	TWO WAY TURN	13A				1	2							C	65A	C	$$$	65	1	01		U1	50	L		*
7.52	7.52	WYE CONN	L	NE WARD RD		CO		Y																						
7.53	7.53	INTRSECTN	L	NE WARD RD		CO	SG	Y	1	2						10A	46A		C		46	1	01		U1	50	L		*
		INTRSECTN	R	NE 147TH AVE		PV	SG	Y																						
7.56	7.56								1	1						10A	46A		C		46	1	01		U1	50	L		*
7.68	7.68								1	1						2A	23A		2A		23	1	01		U1	50	L		*
7.79	7.79	INTRSECTN	R	NE 152ND AVE		CO		N																						
8.00	8.00	MP MARKER	R	8																										
8.16	8.16								1	1						8A	24A		8A		24	1	01		U1	50	L		*
8.18	8.18	INTRSECTN	R	NE 159TH AVE		CO		Y																						
8.23	8.23	EXIT TO	R	BUSINESS		PV		Y																						
8.30	8.30	INTRSECTN	B	NE 162ND AVE		CO	SG	Y	1	1						8A	24A		8A		24	1	01		R3	50	L		*
8.50	8.50	ENT/EXIT	L	PIONEER ELEM SCHOOL		PV		Y																						
8.58	8.58								1	1						2A	22A		2A		22	1	01		R3	50	L		*
8.85	8.85	BEG BRIDGE B		FIFTH PLAIN CREEK BRDG NUM 500/009		ST			1	1						$$C	26A		$$C		26	1	01		R3	50	L		*

INTERSECTION DETAIL

SRMP	B ARM	TURN LANES L NEAR LGT	WD	R NEAR LGT	WD	L FAR LGT	WD	R FAR LGT	WD	ACCELERATION LANES LEFT LGT	WD	L-CNTR LGT	WD	R-CNTR LGT	WD	RIGHT LGT	WD
6.71	6.71	.07	13			.03	13										
7.03	7.03	.03	13			.04	13										
7.52	7.52									.03	14						
7.53	7.53	.02	13			.04	13										
8.18	8.18											.02	12				
8.23	8.23			.02	12												
8.30	8.30	.03	15			.02	15										
8.50	8.50	.03	14					.02	12								

SR 500 MAINLINE STATE ROUTE - SRSH COUNTY CLARK DOT DISTRICT 4

SRMP	B	ARM	FEATURE	D	LR	DESCRIPTION	BRIDGE/UXING/XROAD OW	TC	L	NBR LNS D	I	DECREAS/DIV LFT SHD W/S	RDY W/S	RHT SHD W/S	MEDIAN WD/S	BR	INCRES/UNDI LFT SHD W/S	RDY W/S	RHT SHD W/S	SPC USE LNS WID	TOT RDY WID	MTCE A	SE	CITY NBR	ST FC	LEGAL SPEED D	IB	T R	P K	S T
8.86		8.86	END BRIDGE	B		FIFTH PLAIN CREEK				1	1						2A	22A	2A		22	1	01		R3	50	L		*
9.00		9.00	MP MARKER		R	9																								
9.14		9.14	INTRSECTN		L	NE 182ND AVE	CO		N																					
9.16		9.16	BEG BRIDGE	B		LACAMAS CREEK	ST			1	1						$$C	26P	$$C		26	1	01		R3	50	L		*
						BRDG NUM 500/010																								
9.18		9.18	END BRIDGE	B		LACAMAS CREEK				1	1						2A	22A	2A		22	1	01		R3	50	L		*
9.42		9.42	INTRSECTN		L	NE 65TH ST	CO		N																					
9.95		9.95	END ST	I		NE 4TH PLAIN BLVD																								
			BEG ST	I		NE 58TH ST																								
9.96		9.96								1	1						2G	22A	2G		22	1	01		R3	50	L		*
10.00		10.00	MP MARKER		R	10																								
10.27		10.27	INTRSECTN		R	NE 199TH AVE	CO		N																					
11.00		11.00	MP MARKER		R	11																								
11.92		11.92	END ST	I		NE 58TH ST																								
			BEG ST	I		NE 232ND AVE																								
			INTRSECTN		L	NE 232ND AVE	CO		N																					
12.00		12.00	MP MARKER		R	12																								
12.10		12.10	END ST	I		NE 232ND AVE																								
			BEG ST	I		NE 54TH ST																								
12.34		12.34	END ST	I		NE 54TH ST																								
			BEG ST	I		NE 237TH AVE																								
12.39		12.39	INTRSECTN		L	NE 53RD ST	CO		N	1	1						2G	22A	2G		22	1	01		R3	50	R		*
12.90		12.90	END ST	I		NE 237TH AVE																								
			BEG ST	I		NE 44TH ST																								
13.00		13.00	MP MARKER		R	13																								
13.11		13.11	END ST	I		NE 44TH ST																								
			BEG ST	I		NE 242ND AVE																								
13.34		13.34	INTRSECTN		L	NE 39TH ST	CO		N																					
13.84		13.84	END ST	I		NE 242ND AVE																								
			BEG ST	I		NE DRESSER RD																								
			INTRSECTN		R	NE 28TH ST	CO	SS	Y																					
14.00		14.00	MP MARKER		R	14																								
14.20		14.20	END ST	I		NE DRESSER RD																								
			BEG ST	I		NE 25TH ST																								
			INTRSECTN		R	NE 249TH AVE	CO		N																					
14.38		14.38	END ST	I		NE 25TH ST																								
			BEG ST	I		NE BRUNNER RD																								
			INTRSECTN		L	NE 252ND AVE	CO		N																					
14.71		14.71	INTRSECTN		L	NE 259TH AVE	CO		N																					
15.00		15.00	MP MARKER		R	15																								
15.14		15.14	END ST	I		NE BRUNNER RD																								
			BEG ST	I		NE 267TH AVE																								
15.23		15.23	INTRSECTN		L	NE 19TH ST	CO		Y																					

SR 500 MAINLINE STATE ROUTE - SRSH COUNTY CLARK DOT DISTRICT 4

SRMP	B ARM	FEATURE	D	LR	DESCRIPTION	BRIDGE/UXING/XROAD OW	TC	L	NBR LNS D	I	DECREAS/DIV LFT SHD W/S	RDY W/S	RHT SHD W/S	MEDIAN WD/S	BR	INCRES/UNDI LFT SHD W/S	RDY W/S	RHT SHD W/S	SPC USE LNS WID	TOT RDY WID	MTCE A	SE	CITY NBR	ST FC	LEGAL SPEED D	IB	T R	P K	S T
15.80	15.80	INTRSECTN		L	NE 9TH ST	CO		N	1	1						2G	22A	2G		22	1	01		R3	50	R		*
16.01	16.01	MP MARKER		R	16																							
16.08	16.08	INTRSECTN		L	NE HATHAWAY RD	CO		N																				
16.13	16.13	INTRSECTN		L	NE ROBINSON RD	CO		N																				
16.15	16.15	END ST	I		NE 267TH AVE																							
		BEG ST	I		NE 3RD ST																							
16.17	16.17	INTRSECTN		L	NE 3RD ST	CO		N																				
16.36	16.36	END ST	I		NE 3RD ST																							
		BEG ST	I		NE EVERETT RD																							
		INTRSECTN		R	NE 3RD ST	CO		N																				
16.72	16.72	ENT/EXIT		R	CHURCH	PV		N	1	1						2G	22A	4A		22	1	01		R3	50	R		*
16.84	16.84	END ST	I		NE EVERETT RD				1	1						8A	22A	8A		22	1	01		R3	50	R		*
		BEG ST	I		SE EVERETT RD																							
16.94	16.94	INTRSECTN		L	SE GARDNER RD	CO		N																				
17.01	17.01	MP MARKER		R	17																							
17.26	17.26	INTRSECTN		R	SE LEADBETTER RD	CO		N																				
17.33	17.33	INTRSECTN		L	SE 15TH ST	CO		N																				
17.34	17.34	INTRSECTN		L	SE GARDNER RD	CO		N																				
17.41	17.41								1	1						3G	22A	3G		22	1	01		R3	50	L		*
17.43	17.43								1	1						3G	22A	3G		22	1	01		R3	35	L		*
17.57	17.57	INTRSECTN		L	SE 20TH ST	CO		N																				
17.73	17.73	INTRSECTN		L	SE LEONARD RD	CO		N																				
17.77	17.77	ENTER CITY			CAMAS				1	1						$$C	24A	$$C		24	1	01	0145	U3	35	L		*
		BEG BRIDGE	B		LACAMAS LAKE	ST																						
					BRDG NUM 500/016																							
17.78	17.78	END BRIDGE	B		LACAMAS LAKE				1	1						4A	24A	4A		24	1	01	0145	U3	35	L		*
17.79	17.79	MISC FEATR		R	SGN ENT CAMAS																							
17.82	17.82	BEG SU LN		L	BICYCLE		04A		1	1						$$$	24A	4A	4	28	1	01	0145	U3	35	L		*
17.85	17.85	BEG SU LN		R	BICYCLE		04A		1	1							24A	$$$	8	32	1	01	0145	U3	35	L		*
17.90	17.90	WYE CONN		R	NE LAKE RD	CT		Y																				
17.93	17.93	INTRSECTN		R	NE LAKE RD	CT		Y																				
18.00	18.00	MP MARKER		R	18																							
18.33	18.33								1	1							24A		8	32	1	01	0145	U3	25	L		*
18.34	18.34	END SU LN		L	BICYCLE		04A		1	1						C	44A	C	$$$	44	1	01	0145	U3	25	L	P	*
		END SU LN		R	BICYCLE		04A																					
18.36	18.36	END ST	I		SE EVERETT RD				1	1						C	44A	C		44	1	01	0145	U3	25	L	B	*
		BEG ST	I		SE EVERETT ST																							

INTERSECTION DETAIL

SRMP	B ARM	TURN LANES L NEAR LGT WD	R NEAR LGT WD	L FAR LGT WD	R FAR LGT WD	ACCELERATION LANES LEFT-- LGT WD	L-CNTR LGT WD	R-CNTR LGT WD	RIGHT- LGT WD
16.72	16.72		.02 12	.04 12					

SR 500 MAINLINE STATE ROUTE - SRSH COUNTY CLARK DOT DISTRICT 4

SRMP	B	ARM	FEATURE	D	LR	DESCRIPTION	BRIDGE/UXING/XROAD OW	TC	L	NBR LNS D	I	DECREAS/DIV LFT SHD W/S	RDY W/S	RHT SHD W/S	MEDIAN WD/S	BR	INCRES/UNDI LFT SHD W/S	RDY W/S	RHT SHD W/S	SPC USE LNS WID	TOT RDY WID	MTCE A	SE	CITY NBR	ST FC	LEGAL SPEED D	IB	T R	P K	S T
18.37		18.37	INTRSECTN		R	NE 23RD AVE	CT		Y	1	1							C	44A	C	44	1	01	0145	U3	25	L	B	*
18.44		18.44	INTRSECTN		L	NE 22ND AVE	CT		Y																				
18.49		18.49	INTRSECTN		R	NE 21ST AVE	CT		Y																				
18.58		18.58	INTRSECTN		R	NE 19TH AVE	CT		Y																				
18.59		18.59	INTRSECTN		L	NE 19TH AVE	CT		Y																				
18.67		18.67	INTRSECTN		R	NE 17TH AVE	CT		Y																				
18.75		18.75	INTRSECTN		B	NE 15TH AVE	CT		Y																				
18.80		18.80	END ST	I		SE EVERETT ST				1	1							C	37A	C	37	1	01	0145	U3	25	L	R	*
			BEG ST	I		NE 14TH AVE																							
			INTRSECTN		R	NE 14TH AVE	CT		Y																				
18.86		18.86	INTRSECTN		L	NE FRANKLIN ST	CT		Y																				
18.90		18.90	END ST	I		NE 14TH AVE				1	1							C	37A	C	37	1	01	0145	U3	25	R	R	*
			BEG ST	I		NE GARFIELD ST																							
			INTRSECTN		L	NE GARFIELD ST	CT		Y																				
			INTRSECTN		L	NE 14TH AVE	CT		Y																				
18.92		18.92	BEG BRIDGE	B		CANAL	ST			1	1							C	37A	C	37	1	01	0145	U3	25	R	P	*
						BRDG NUM 500/018																							
18.93		18.93	END BRIDGE	B		CANAL																							
19.00		19.00	INTRSECTN		B	NE 6TH AVE	CT		Y	1	1							C	40A	C	40	1	01	0145	U3	25	R	P	*
19.02		19.02	MP MARKER		R	19																							
19.05		19.05	INTRSECTN		B	NE 5TH AVE	CT		Y																				
19.10		19.10	INTRSECTN		B	NE 4TH AVE	CT		Y	2	1							C	50A	C	50	1	01	0145	U3	25	R	P	*
19.15		19.15	END ST	I		NE GARFIELD ST				2	2							C	50A	C	50	1	01	0145	U3	25	R	P	*
			BEG ST	I		NE 3RD AVE																							
			INTRSECTN		L	NE GARFIELD ST	CT	SG	Y																				
			INTRSECTN		L	NE 3RD AVE	CT	SG	Y																				
19.20		19.20	INTRSECTN		R	NE FRANKLIN ST	CT		Y																				
19.25		19.25	INTRSECTN		B	NE EVERETT ST	CT		Y																				
19.27		19.27								2	1							C	50A	C	50	1	01	0145	U3	25	R	P	*
19.29		19.29	END ST	I		NE 3RD AVE				1	1							C	50A	C	50	1	01	0145	U3	25	R	P	*
			BEG ST	I		NE DALLAS ST																							
			INTRSECTN		R	NE 3RD AVE	CT	SG	Y																				
			INTRSECTN		R	NE DALLAS ST	CT	SG	Y																				
19.34		19.34	INTRSECTN		B	NE 2ND AVE	CT		Y	1	1							C	30A	C	30	1	01	0145	U3	25	R	P	*
19.38		19.38	RR XING	B		NUM 90107X STRUCTURE																							
			BEG BRIDGE	B		BN RR	ST																						

INTERSECTION DETAIL

SRMP	B	ARM	TURN LANES L NEAR LGT	WD	R NEAR LGT	WD	L FAR LGT	WD	R FAR LGT	WD	ACCELERATION LANES LEFT LGT	WD	L-CNTR LGT	WD	R-CNTR LGT	WD	RIGHT LGT	WD
19.15		19.15			.02	15												
19.29		19.29			.02	12												

SR 500 MAINLINE STATE ROUTE - SRSH COUNTY CLARK DOT DISTRICT 4

SRMP	B	ARM	FEATURE	D	LR	DESCRIPTION	BRIDGE/UXING/XROAD OW	TC	L	NBR LNS D	I	DECREAS/DIV LFT SHD W/S	RDY W/S	RHT SHD W/S	MEDIAN WD/S	BR	INCRES/UNDI LFT SHD W/S	RDY W/S	RHT SHD W/S	SPC USE LNS WID	TOT RDY WID	MTCE A	SE	CITY NBR	ST FC	LEGAL SPEED D	IB	T R	P K	S T
19.38		19.38				BRDG NUM 500/022				1	1							C	30A	C		30	1	01	0145	U3	25	R	P	*
19.43		19.43	END BRIDGE	B		BN RR																								
19.46		19.46								1	1							C	30A	C		30	1	01	0145	U3	35	R	P	*
19.48		19.48	END ST	I		NE DALLAS ST																								
			BEG ST	I		NE 6TH AVE																								
			INTRSECTN		R	SE EVERETT ST	CT		Y																					
19.54		19.54	INTRSECTN		R	SE 3RD AVE	CT		Y																					
19.55		19.55	INTRSECTN		R	SE FRANKLIN ST	CT		Y																					
19.59		19.59	BEG BRIDGE	B		WASHOUGAL RIVER	ST			1	1							C	26A	C		26	1	01	0145	U3	35	L	P	*
						BRDG NUM 500/024																								
19.68		19.68	END BRIDGE	B		WASHOUGAL RIVER				1	1							4A	30A	C		30	1	01	0145	U3	35	L	P	*
19.86		19.86								1	1							$$C	40A	C		40	1	01	0145	U3	35	L	L	*
19.92		19.92	INTRSECTN		B	SE POLK ST	CT		Y	1	1							C	40A	C		40	1	01	0145	U3	35	L	B	*
20.01		20.01	MP MARKER		R	20																								
20.03		20.03	INTRSECTN		R	SE RUSSELL ST	CT		Y																					
20.08		20.08	INTRSECTN		R	SE SUMNER ST	CT		Y	1	1							C	40A	C		40	1	01	0145	U3	35	L	P	*
20.13		20.13	INTRSECTN		R	SE TAMPA ST	CT		Y																					
20.18		20.18	END ST	I		NE 6TH AVE				1	1							C	40A	C		40	1	01	0145	U3	25	L	P	*
			BEG ST	I		SE UNION ST																								
20.19		20.19	INTRSECTN		L	SE 6TH AVE	CT		Y																					
20.24		20.22	EQUATION			020.22 =020.24				1	1							C	40A	C		40	1	01	0145	U3	25	L	B	*
			INTRSECTN		B	SE 7TH AVE	CT		Y																					
20.31		20.29	INTRSECTN		B	SE 8TH AVE	CT		Y	1	1							8A	24A	8A		24	1	01	0145	U3	25	L	P	*
20.36		20.34	WYE CONN		R	SR 14	ST		Y																					
20.37		20.35	END ST	I		SE UNION ST																								
			INTRSECTN		B	SR 14	ST	SG	Y																					
			END CTLSEC			CONTROL SECTION 0640																								
			END ROUTE																											

SR 501 MAINLINE STATE ROUTE - SRSH COUNTY CLARK DOT DISTRICT 4

SRMP	B ARM	FEATURE	D	LR	DESCRIPTION	BRIDGE/UXING/XROAD OW	TC	L	NBR LNS D	I	DECREAS/DIV LFT SHD W/S	RDY W/S	RHT SHD W/S	MEDIAN WD/S	BR	INCRES/UNDI LFT SHD W/S	RDY W/S	RHT SHD W/S	SPC USE LNS WID	TOT RDY WID	MTCE A	SE	CITY NBR	ST FC	LEGAL SPEED D	IB	T R	P K	S T
0.00	0.00	BEG ROUTE			MAIN ROUTE				3	3							C	99A	C	99	1	01	1350	U1	35	L	P		
					SR 5/VANCOUVER TO SR 5																								
		ENTER CITY			VANCOUVER																								
		BEG CTLSEC			CONTROL SECTION 0631																								
		UXING		B	SR 5	ST																							
					BRDG NUM 005/006																								
0.05	0.05	OFF RAMP		L	SR 5 SB	ST	SG	Y	$	3							C	56A	C	56	1	01	1350	U1	35	L	P		
		ON RAMP		R	SR 5 SB	ST	SG	Y																					
		INTRSECTN		L	SR 501 COVANCVR (COUPLT)	ST	SG	Y																					
		MISC FEATR	D		COUPLET - COVANCVR		SG	Y																					
0.07	0.07	WYE CONN		R	SR 5 SB ON RAMP	ST		Y																					
0.15	0.15	BEG ST	I		E 15TH ST					3							C	56A	C	56	1	01	1350	U1	35	L	P	*	
		INTRSECTN		R	E 15TH ST	CT		Y																					
0.18	0.18	INTRSECTN		B	D ST	CT		Y		3							C	56A	C	56	1	01	1350	U1	35	L	B	*	
0.23	0.23	INTRSECTN		B	C ST	CT	SG	Y																					
0.28	0.28	INTRSECTN		B	BROADWAY	CT	SG	Y																					
0.34	0.34	INTRSECTN		B	MAIN ST	CT	SG	Y																					
0.39	0.39	INTRSECTN		B	WASHINGTON ST	CT	SG	Y																					
0.45	0.45	BEG SU LN		R	BICYCLE 06A					3							C	44A	C	6	50	1	01	1350	U1	35	L	R	*
		INTRSECTN		B	COLUMBIA ST	CT	SG	Y																					
0.53	0.53									2							C	44A	C	6	50	1	01	1350	U1	35	L	P	*
0.61	0.61	END ST	I		E 15TH ST				2	2	C	36A		4P	CU		$	26A	C	12	74	1	01	1350	U1	35	L	P	*
		BEG SU LN		L	BICYCLE 06A																								
		BEG ST	I		MILL PLAIN BLVD																								
		INTRSECTN		C	MEDIAN XROAD	ST	SG	Y																					
		INTRSECTN		B	FRANKLIN ST	CT	SG	Y																					
		MISC FEATR	D		COUPLET - COVANCVR		SG	Y																					
0.64	0.64	MISC FEATR		R	BUS PULLOUT		SG	Y																					
0.66	0.66	MISC FEATR		L	BUS PULLOUT				2	2	C	26A		14S	CU			26A	C	12	64	1	01	1350	U1	35	L	P	*
0.74	0.74								2	2	C	26A		4P	CU			26A	C	12	64	1	01	1350	U1	35	L	P	*
0.80	0.80	INTRSECTN		C	MEDIAN XROAD	ST	SG	Y																					
		INTRSECTN		B	KAUFFMAN AVE	CT	SG	Y																					
0.83	0.83	MISC FEATR		R	BUS PULLOUT		SG	Y																					
0.85	0.85	INTRSECTN		L	MARKLE AVE	CT		Y																					

INTERSECTION DETAIL

SRMP	B ARM	TURN LANES L NEAR LGT	WD	R NEAR LGT	WD	L FAR LGT	WD	R FAR LGT	WD	ACCELERATION LANES LEFT LGT	WD	L-CNTR LGT	WD	R-CNTR LGT	WD	RIGHT LGT	WD
0.05	0.05	.04	15														
0.07	0.07															.04	20
0.61	0.61	.08	12			.04	12										
0.80	0.80	.03	12			.03	12										

SR 501 MAINLINE STATE ROUTE - SRSH COUNTY CLARK DOT DISTRICT 4

SRMP	B ARM	FEATURE	D	LR	DESCRIPTION	BRIDGE/UXING/XROAD OW	TC	L	NBR LNS D	I	DECREAS/DIV LFT SHD W/S	RDY W/S	RHT SHD W/S	MEDIAN WD/S	BR	INCRES/UNDI LFT SHD W/S	RDY W/S	RHT SHD W/S	SPC USE LNS	TOT RDY WID	MTCE A	SE	CITY NBR	ST FC	LEGAL SPEED D	IB	T R	P K	S T
0.88	0.88	MISC FEATR		L	BUS PULLOUT				2	2	C 26A			4P	CU	26A		C	12	64	1	01	1350	U1	35	L	P	*
0.91	0.91	INTRSECTN		C	MEDIAN XROAD	ST	SG	Y	2	2	W 26A			4P	CU	26A		W	12	64	1	01	1350	U1	35	L	P	*
		INTRSECTN		B	LINCOLN AVE	CT	SG	Y																					
0.98	0.98								2	2	W 24A			4A	UP	24A		W	12	60	1	01	1350	U1	35	L	P	*
1.00	1.00	MP MARKER		R	1																								
1.02	1.02	CHG SU LN		R	BICYCLE 06P				2	2	W 24P			4P	UP	24P		W	12	60	1	01	1350	U1	35	L	P	*
		CHG SU LN		L	BICYCLE 06P																								
		RR XING	B		NUM 92279M STRUCTURE																								
		BEG BRIDGE	B		NP RR	ST																							
					BRDG NUM 501/008																								
1.14	1.14	END BRIDGE	B		NP RR				2	2	W 24A			4A	UP	24A		W	12	60	1	01	1350	U1	35	L	P	*
		CHG SU LN		L	BICYCLE 06A																								
		CHG SU LN		R	BICYCLE 06A																								
1.17	1.17								2	2	W 24A			11S	CU	24A		W	12	60	1	01	1350	U1	35	L	P	*
1.28	1.28								2	2	C 24A			11S	CU	24A		C	12	60	1	01	1350	U1	35	L	P	*
1.30	1.30								2	2	C 24A			4P	CU	24A		C	12	60	1	01	1350	U1	35	L	P	*
1.32	1.32	MISC FEATR		L	BUS PULLOUT																								
1.33	1.33	MISC FEATR		R	BUS PULLOUT																								
1.36	1.36	INTRSECTN		R	W 20TH ST	CT	SG	Y																					
		INTRSECTN		C	MEDIAN XROAD	ST	SG	Y																					
		INTRSECTN		L	THOMPSON AVE	CT	SG	Y																					
1.37	1.37	RR XING	B		NUM 0000000 GRADE																								
1.38	1.38	RR XING	B		NUM 0000000 GRADE																								
1.46	1.46	MISC FEATR		B	BUS PULLOUT		SG	Y																					
1.51	1.51	ENT/EXIT		L	WATER TREATMENT PLANT	CT		Y	2	2	C 24A			14S	CU	24A		C	12	60	1	01	1350	U1	35	L	P	*
		INTRSECTN		C	MEDIAN XROAD	ST		Y																					
1.67	1.67	MISC FEATR		R	BUS PULLOUT																								
1.68	1.68	MISC FEATR		L	BUS PULLOUT																								
1.71	1.71	WYE CONN		R	FOURTH PLAIN BLVD	CT		Y	2	1	C 24A			14S	CU	24A		C	12	60	1	01	1350	U1	35	L	P	*
2.03	1.73	END ST	I		MILL PLAIN BLVD				2	1	$ $$$			$$$$	$$	C 63A		C	12	75	1	01	1350	U1	35	L	P	*
		EQUATION			001.73 =002.03																								
		BEG ST	I		FOURTH PLAIN BLVD																								
		INTRSECTN		L	ST FRANCIS LN	CT	SG	Y																					
		INTRSECTN		R	FOURTH PLAIN BLVD	CT	SG	Y																					

INTERSECTION DETAIL

SRMP	B ARM	TURN LANES L NEAR LGT	WD	R NEAR LGT	WD	L FAR LGT	WD	R FAR LGT	WD	ACCELERATION LANES LEFT-- LGT	WD	L-CNTR LGT	WD	R-CNTR LGT	WD	RIGHT- LGT	WD
0.91	0.91	.03	12			.03	12										
1.36	1.36	.04	12			.05	12										
1.51	1.51	.05	12														
2.03	1.73	.03	12														

SR 501 MAINLINE STATE ROUTE - SRSH COUNTY CLARK DOT DISTRICT 4

SRMP	B ARM	FEATURE	D	LR	DESCRIPTION	BRIDGE/UXING/XROAD OW	TC	L	NBR LNS D	I	DECREAS/DIV LFT SHD W/S	RDY W/S	RHT SHD W/S	MEDIAN WD/S	BR	INCRES/UNDI LFT SHD W/S	RDY W/S	RHT SHD W/S	SPC USE LNS WID	TOT RDY WID	MTCE A	SE	CITY NBR	ST FC	LEGAL SPEED D	IB	T R	P K	S T
2.04	1.74	ENT/EXIT		L	BUSINESS	PV		Y	2	1							C	63A	C	12	75	1	01	1350	U1	35	L	P	*
2.08	1.78	WYE CONN		R	FOURTH PLAIN BLVD	CT		Y																					
2.13	1.83								2	1							C	48A	C	12	60	1	01	1350	U1	35	L	P	*
2.17	1.87								2	1							C	48A	C	12	60	1	01	1350	U1	45	L	P	*
2.24	1.94	END ST	I		FOURTH PLAIN BLVD				1	1						6A	24A	6A	$$$	24	1	01	1350	U1	45	L	P	$
		END SU LN		R	BICYCLE 06A																								
		END SU LN		L	BICYCLE 06A																								
		INTRSECTN		B	SW 26TH ST EXT	CT		Y																					
2.60	2.30								1	1						6A	24A	6A		24	1	01	1350	U1	50	L	P		
3.00	2.70	MP MARKER		R	3																								
3.41	3.11	INTRSECTN		L	NW GATEWAY AVE	CT		Y																					
3.59	3.29	ENT/EXIT		L	RIVER RD GENERATING PLNT	PV		Y	1	1						8A	24A	8A		24	1	01	1350	U1	50	L	P		
3.83	3.53								1	1						8A	24A	8A		24	1	01	1350	U2	50	L	P		
4.00	3.70	MP MARKER		R	4																								
4.06	3.76	WYE CONN		L	OLD LOWER RIVER RD	CT		Y																					
4.10	3.80	INTRSECTN		L	OLD LOWER RIVER RD	CT		Y																					
4.19	3.89								1	1						6A	24A	6A		24	1	01	1350	U2	50	L	P		
5.01	4.71	MP MARKER		R	5																								
5.17	4.87	INTRSECTN		L	NW OLD LOWER RIVER RD	CT		N																					
5.24	4.94	INTRSECTN		R	PROP ALIGNMENT SR 501	ST		N																					
5.25	4.95								1	1						2B	22B	2B		22	1	01	1350	U2	50	L	P		
5.30	5.00	WYE CONN		R	PROP ALIGN SR 501	ST		N																					
		BEG BRIDGE	B		FLUSHING CHANNEL	CT																							
					BRDG NUM 501/010C																								
5.31	5.01	END BRIDGE	B		FLUSHING CHANNEL																								
5.41	5.11								1	1						1B	20B	1B		20	1	01	1350	U2	50	L	P		
5.65	5.24	EQUATION			005.54 =005.65																								
6.00	5.59	MP MARKER		R	6																								
6.50	6.09	BEG BRIDGE	B		CATTLE PASS	ST																							
					BRDG NUM 501/011.25																								
6.51	6.10	END BRIDGE	B		CATTLE PASS																								
6.96	6.55								1	1						1B	20B	1B		20	1	01	1350	R3	50	L	P		
7.01	6.60	MP MARKER		R	7																								

INTERSECTION DETAIL

SRMP	B ARM	TURN LANES L NEAR LGT WD	R NEAR LGT WD	L FAR LGT WD	R FAR LGT WD	ACCELERATION LANES LEFT LGT WD	L-CNTR LGT WD	R-CNTR LGT WD	RIGHT LGT WD
2.08	1.78								.02 12
2.24	1.94	.06 12		.03 12					
3.41	3.11	.04 12							
3.59	3.29	.03 13							
4.06	3.76					.04 12			
4.10	3.80	.04 12							

SR 501 MAINLINE STATE ROUTE - SRSH COUNTY CLARK DOT DISTRICT 4

SRMP	B	ARM	FEATURE	D	LR	DESCRIPTION	BRIDGE/UXING/XROAD OW	TC	L	NBR LNS D	I	DECREAS/DIV LFT SHD W/S	RDY W/S	RHT SHD W/S	MEDIAN WD/S	BR	INCRES/UNDI LFT SHD W/S	RDY W/S	RHT SHD W/S	SPC USE LNS WID	TOT RDY WID	MTCE A	SE	CITY NBR	ST FC	LEGAL SPEED D	IB	T R	P K	S T
7.88		7.47								1	1						1B	20B	1B		20	1	01	1350	R3	35		L	P	
8.01		7.60	MP MARKER		R	8																								
8.29		7.88	LEAVE CITY			VANCOUVER				1	1						1B	20B	1B		20	1	01	$$$$	R3	35		L	$	
8.45		8.04								1	1						$$$	18B	$$$		18	1	01		R3	35		L		
9.00		8.59	MP MARKER		R	9																								
11.01		10.60	MP MARKER		R	11																								
11.04		10.63								1	1							16B			16	1	01		R3	35		L		
11.96		11.55	MISC FEATR	B		GATE (CLOSES AT 8:30 PM)																								
12.01		11.60	MP MARKER		R	12																								
12.60		12.19	MISC FEATR		R	VEHICLE TURN AROUND																								
12.61		12.20	MISC FEATR	B		GATE (WILDLIFE REFUGE)																								
12.72		12.31	END CTLSEC			CONTROL SECTION 0631				$	$							$$$			$$$	$	$$		$$	$$		$		
			BEG PH GP			BEGIN PHYSICAL GAP																								
			MISC FEATR	I		PROPOSED ROUTE BEGINS																								
16.91		12.32	ENTER CITY			RIDGEFIELD				1	1						C	36A	C		36	1	01	1085	R3	25		L	L	*
			EQUATION			012.73 =016.91																								
			BEG CTLSEC			CONTROL SECTION 0647																								
			BEG ST	I		PIONEER ST																								
			INTRSECTN		R	S MAIN ST	CT	RF	Y																					
			INTRSECTN		L	N MAIN ST	CT	RF	Y																					
			MISC FEATR	I		PROPOSED ROUTE ENDS		RF	Y																					
			END PH GP			END PHYSICAL GAP																								
16.97		12.38	INTRSECTN		R	S 3RD AVE	CT		Y	1	1						C	36A	C		36	1	01	1085	R3	25		R	B	*
			INTRSECTN		L	N 3RD AVE	CT		Y																					
17.00		12.41	MP MARKER		R	17																								
17.01		12.42	INTRSECTN		L	N 4TH AVE	CT		Y	1	1						C	36A	C		36	1	01	1085	R3	25		R	P	*
			INTRSECTN		R	S 4TH AVE	CT		Y																					
17.07		12.48	INTRSECTN		L	N 5TH AVE	CT		Y																					
17.08		12.49	INTRSECTN		R	S 5TH AVE	CT		Y																					
17.14		12.55	INTRSECTN		R	S 7TH AVE	CT		Y																					
17.20		12.61	INTRSECTN		L	N 8TH AVE	CT		Y																					
			INTRSECTN		R	S 8TH AVE	CT		Y																					
17.26		12.67	INTRSECTN		L	N 9TH AVE	CT		N																					
17.27		12.68	INTRSECTN		R	S 9TH AVE	CT		Y																					
17.30		12.71								1	1						4A	30A	C		30	1	01	1085	R3	25		R	P	*
17.32		12.73	INTRSECTN		R	S OLD PIONEER WAY	CT		Y	1	1						6A	30A	C		30	1	01	1085	R3	25		R	P	*
17.38		12.79								1	1						6A	30A	C		30	1	01	1085	R3	40		R	P	*
17.56		12.97								1	1						6A	24A	2A		24	1	01	1085	R3	40		R	P	*
17.63		13.04								1	1						8A	24A	2A		24	1	01	1085	R3	40		R	P	*
17.66		13.07	BEG BRIDGE	B		GEE CREEK	ST			1	1						$$C	24A	$$C		24	1	01	1085	R3	40		R	P	*
						BRDG NUM 501/020																								
17.67		13.08	END BRIDGE	B		GEE CREEK				1	1						4A	24A	4A		24	1	01	1085	R3	40		R	P	*
17.70		13.11								1	1						4A	24A	4A		24	1	01	1085	R3	50		R	P	*

SR 501 MAINLINE STATE ROUTE - SRSH COUNTY CLARK DOT DISTRICT 4

SRMP	B	ARM	FEATURE	D	LR	DESCRIPTION	BRIDGE/UXING/XROAD OW	TC	L	NBR LNS D	I	DECREAS/DIV LFT SHD W/S	RDY W/S	RHT SHD W/S	MEDIAN WD/S	BR	INCRES/UNDI LFT SHD W/S	RDY W/S	RHT SHD W/S	SPC USE LNS WID	TOT RDY WID	MTCE A	SE	CITY NBR	ST FC	LEGAL SPEED D	IB	T R	P K	S T
17.84		13.25								1	1						4A	24A	4A		24	1	01	1085	R3	50		R	P	*
17.87		13.28	INTRSECTN		R	S BERTSINGER RD	CT		N																					
17.92		13.33	INTRSECTN		L	N REIMAN RD	CT		N																					
17.95		13.36	WYE CONN		L	N REIMAN RD	CT		N																					
18.01		13.42	MP MARKER		R	18																								
18.26		13.67	INTRSECTN		L	N SMYTHE RD	CT		N																					
18.53		13.94	INTRSECTN		L	N SMYTHE RD	CT		N																					
19.00		14.41	MP MARKER		R	19																								
19.05		14.46	INTRSECTN		L	N 45TH AVE	CT		Y																					
			INTRSECTN		R	S 45TH AVE	CT		Y																					
19.63		15.04	INTRSECTN		R	S 56TH PL	CT		Y																					
19.64		15.05								1	1						8A	24A	8A		24	1	01	1085	R3	50		R	P	*
19.75		15.16	INTRSECTN		R	S TIMM RD	CT		Y																					
19.78		15.19	OFF RAMP		R	SR 5 SB	ST		Y																					
			ON RAMP		L	SR 5 SB	ST		Y																					
19.84		15.25	BEG BRIDGE	B		SR 5	ST			1	1						$$C	28A	$$C		28	1	01	1085	R3	50		R	P	*
						BRDG NUM 501/024																								
19.88		15.29	END BRIDGE	B		SR 5																								
			END ST		I	PIONEER ST																								
			END CTLSEC			CONTROL SECTION 0647																								
			END ROUTE																											

SR 501 COUPLET VANCVR STATE ROUTE - SRSH COUNTY CLARK DOT DISTRICT 4

SRMP	B	ARM	FEATURE	D	LR	DESCRIPTION	BRIDGE/UXING/XROAD OW	TC	L	NBR LNS D	I	DECREAS/DIV LFT SHD W/S	RDY W/S	RHT SHD W/S	MEDIAN WD/S	BR	INCRES/UNDI LFT SHD W/S	RDY W/S	RHT SHD W/S	SPC USE LNS	TOT RDY WID	MTCE A	SE	CITY NBR	ST FC	LEGAL SPEED D	IB	T R	P K	S T
0.61		0.00	BEG ROUTE			VANCVR				2							C	26A	C	6	32	1	01	1350	U1			L	P	*
						SR 501/FRANKLN TO SR 501																								
			ENTER CITY			VANCOUVER																								
			BEG CTLSEC			CONTROL SECTION 0631																								
			BEG SU LN		R	BICYCLE 06A																								
			BEG ST	I		MILL PLAIN BLVD																								
			INTRSECTN		B	FRANKLIN ST	CT	SG	Y																					
0.78		0.17	END SU LN		R	BICYCLE 06A				3							C	60A	C	$$$	60	1	01	1350	U1			L	P	*
			INTRSECTN		B	COLUMBIA ST	CT	SG	Y																					
0.84		0.23	INTRSECTN		B	WASHINGTON ST	CT	SG	Y																					
0.89		0.28	INTRSECTN		B	MAIN ST	CT	SG	Y																					
0.94		0.33	INTRSECTN		B	BROADWAY	CT	SG	Y																					
1.00		0.39	INTRSECTN		B	C ST	CT	SG	Y	3							C	56A	C		56	1	01	1350	U1			L	R	*
1.05		0.44	INTRSECTN		B	D ST	CT		Y	3							C	56A	C		56	1	01	1350	U1			L	P	*
1.10		0.49								4							C	56A	C		56	1	01	1350	U1			L	P	*
1.13		0.52	WYE CONN		R	SR 5 SB OFF RAMP	ST		Y	3							C	44A	C		44	1	01	1350	U1			L	P	*
1.16		0.55	END ST	I		MILL PLAIN BLVD																								
			INTRSECTN		L	SR 501	ST		Y																					
			OFF RAMP		R	SR 5 SB	ST		Y																					
			END CTLSEC			CONTROL SECTION 0631																								
			END SECTN			VANCVR																								

SR 502 MAINLINE STATE ROUTE - SRSH COUNTY CLARK DOT DISTRICT 4

SRMP	B	ARM	FEATURE	D	LR	DESCRIPTION	BRIDGE/UXING/XROAD OW	TC	L	NBR LNS D	I	DECREAS/DIV LFT SHD W/S	RDY W/S	RHT SHD W/S	MEDIAN WD/S	BR	INCRES/UNDI LFT SHD W/S	RDY W/S	RHT SHD W/S	SPC USE LNS WID	TOT RDY WID	MTCE A	SE	CITY NBR	ST FC	LEGAL SPEED D	IB	T R	P K	S T
0.00B		0.00	BEG ROUTE			MAIN ROUTE				2	1						6A	33A	6A		33	1	01		U1		40	R		
						SR 5 TO SR 503/BATTLEGD																								
			BEG EQ			BEGIN BACK																								
			BEG CTLSEC			CONTROL SECTION 0635																								
			UXING	B		SR 5 SB	ST																							
						BRDG NUM 005/0028W																								
0.00		0.02	EQUATION			000.02B=000.00				2	1						8A	33A	2A		33	1	01		U1		50	R		*
			BEG ST	I		NE 179TH ST																								
			UXING	B		SR 5 NB	ST																							
						BRDG NUM 005/028E																								
0.04		0.06	OFF RAMP		L	SR 5	ST		Y																					
0.06		0.08	END ST	I		NE 179TH ST				2	2						8A	48A	8A		48	1	01		U1		50	R		*
			BEG ST	I		NE 10TH AVE																								
			ON RAMP		R	SR 5	ST	SG	Y																					
			INTRSECTN		R	NE 179TH ST	CO	SG	Y																					
0.09		0.11								1	2						8A	36A	8A		36	1	01		U1		50	R		*
0.15		0.17								1	1						8A	24A	8A		24	1	01		U1		50	R		*
0.24		0.26								1	1						4A	24A	4A		24	1	01		U1		50	R		*
0.30		0.32	INTRSECTN		L	NE 184TH ST	CO		N																					
0.56		0.58	INTRSECTN		L	NE 189TH ST	CO		N																					
0.76		0.78								1	1						7A	24A	8A		24	1	01		U1		50	R		*
0.81		0.83	INTRSECTN		B	NE 194TH ST	CO		Y																					
0.92		0.94								1	1						10A	24A	10A		24	1	01		U1		50	R		*
1.00		1.02	MP MARKER		R	1																								
1.05		1.07	INTRSECTN		B	NE 199TH ST	CO		Y																					
1.14		1.16	BEG BRIDGE	B		GEE CREEK	ST																							
						BRDG NUM 502/002.25																								
1.15		1.17	END BRIDGE	B		GEE CREEK																								
1.20		1.22								1	1						8A	23A	3A		23	1	01		U1		50	R		*
1.55		1.57	INTRSECTN		B	NE 209TH ST	CO		N																					
1.71		1.73	MISC FEATR		R	SGN ENT DULUTH																								
1.98		2.00								1	1						$$C	40A	$$C		40	1	01		U1		50	L		*
2.02		2.04	MP MARKER		R	2																								
2.04		2.06								1	1						C	40A	C		40	1	01		R1		50	L		*
2.05		2.07	END ST	I		NE 10TH AVE				1	1						4A	24A	4A		24	1	01		R1		50	L		*
			BEG ST	I		NE 219TH ST																								

INTERSECTION DETAIL

SRMP	B	ARM	TURN LANES L NEAR LGT	WD	R NEAR LGT	WD	L FAR LGT	WD	R FAR LGT	WD	ACCELERATION LANES LEFT LGT	WD	L-CNTR LGT	WD	R-CNTR LGT	WD	RIGHT LGT	WD
0.04		0.06	.02	11														
1.05		1.07	.03	15			.04	15										

SR 502 MAINLINE STATE ROUTE - SRSH COUNTY CLARK DOT DISTRICT 4

SRMP	B ARM	FEATURE	D	LR	DESCRIPTION	BRIDGE/UXING/XROAD OW	TC	L	NBR LNS D	I	DECREAS/DIV LFT SHD W/S	RDY W/S	RHT SHD W/S	MEDIAN WD/S	BR	INCRES/UNDI LFT SHD W/S	RDY W/S	RHT SHD W/S	SPC USE LNS WID	TOT RDY WID	MTCE A	SE	CITY NBR	ST FC	LEGAL SPEED D	IB	T R	P K	S T
2.05	2.07	INTRSECTN		L	NE 10TH AVE	CO	AF	Y	1	1						4A	24A	4A		24	1	01		R1	50	L		*
2.16	2.18	MISC FEATR		L	SGN ENT DULUTH		AF	Y																				
2.30	2.32	INTRSECTN		R	NE 15TH AVE	CO		N	1	1						4A	24A	4A		24	1	01		R1	50	R		*
2.66	2.68	INTRSECTN		R	NE 22ND AVE	CO		N																				
2.98	3.00	MP MARKER		R	3																							
3.05	3.07	INTRSECTN		B	NE 29TH AVE	CO		N																				
3.43	3.45	INTRSECTN		L	NE 37TH AVE	CO		N																				
3.67	3.69	INTRSECTN		R	NE 42ND AVE	CO		N																				
4.02	4.04	MP MARKER		R	4																							
4.04	4.06	INTRSECTN		B	NE 50TH AVE	CO		N																				
4.64	4.66	BEG BRIDGE	B		MILL CREEK	ST																						
					BRDG NUM 502/003.25																							
4.65	4.67	END BRIDGE	B		MILL CREEK																							
4.70	4.72	BEG BRIDGE	B		DRAINAGE SLOUGH	ST																						
					BRDG NUM 502/004.25																							
4.71	4.73	END BRIDGE	B		DRAINAGE SLOUGH																							
4.78	4.80	INTRSECTN		B	NE 67TH AVE	CO		N	1	1						4A	24A	4A		24	1	01		R1	35	R		*
4.92	4.94								1	1						8A	24A	8A		24	1	01		R1	35	R		*
5.00	5.02	MP MARKER		R	5																							
5.03	5.05	INTRSECTN		B	NE 72ND AVE	CO	SG	Y	1	1						8A	24A	12A		24	1	01		R1	35	R		*
5.12	5.14	BEG BRIDGE	B		MILL CREEK #1	ST																						
					BRDG NUM 502/005C																							
5.13	5.15	END BRIDGE	B		MILL CREEK #1																							
5.14	5.16								1	1						8A	24A	8A		24	1	01		R1	35	R		*
5.28	5.30								1	1						8A	24A	8A		24	1	01		R1	50	R		*
5.99	6.01	BEG BRIDGE	B		MILL CREEK #2	ST																						
					BRDG NUM 502/008C																							
6.00	6.02	END BRIDGE	B		MILL CREEK #2																							
		MP MARKER		R	6																							
6.04	6.06	INTRSECTN		L	NE 92ND AVE	CO		Y																				
6.53	6.55	ENTER CITY			BATTLE GROUND				1	1						8A	24A	8A		24	1	01	0060	R1	50	R	B	*
6.61	6.63	END ST	I		NE 219TH ST																							
		BEG ST	I		W MAIN ST																							
		INTRSECTN		L	NW 29TH AVE	CT		Y																				
6.83	6.85	ENT FROM		L	SHOPPING CENTER	PV		N																				
6.84	6.86	EXIT TO		L	SHOPPING CENTER	PV		N																				

INTERSECTION DETAIL

SRMP	B ARM	TURN LANES L NEAR LGT WD	R NEAR LGT WD	L FAR LGT WD	R FAR LGT WD	ACCELERATION LANES LEFT LGT WD	L-CNTR LGT WD	R-CNTR LGT WD	RIGHT LGT WD
2.05	2.07				.02 12				
5.03	5.05	.04 10		.04 10					
6.84	6.86				.02 10				

SR 502 MAINLINE STATE ROUTE - SRSH COUNTY CLARK DOT DISTRICT 4

SRMP	B ARM	FEATURE	D	LR	DESCRIPTION	BRIDGE/UXING/XROAD OW	TC	L	NBR LNS D	I	DECREAS/DIV LFT SHD W/S	RDY W/S	RHT SHD W/S	MEDIAN WD/S	BR	INCRES/UNDI LFT SHD W/S	RDY W/S	RHT SHD W/S	SPC USE LNS WID	TOT RDY WID	MTCE A	SE	CITY NBR	ST FC	LEGAL SPEED D	IB	T R	P K	S T
6.85	6.87	MISC FEATR		R	SGN ENT BATTLEGROUND				1	1						8A	24A	8A		24	1	01	0060	R1	50	L	B	*
6.91	6.93	ENT/EXIT		L	SHOPPING CENTER	PV		N																				
6.99	7.01	MP MARKER		R	7																							
7.00	7.02								1	1						8A	24A	8A		24	1	01	0060	R1	40	L	B	*
7.04	7.06	INTRSECTN		L	NW 20TH AVE	CT	SG	Y																				
		INTRSECTN		R	SW 20TH AVE	CT	SG	Y																				
7.10	7.12	BEG SU LN		C	TWO WAY TURN	11A			1	1						8A	24A	8A	11	35	1	01	0060	R1	40	L	B	*
7.18	7.20	INTRSECTN		L	NW 18TH AVE	CT		Y																				
7.23	7.25	EXIT TO		L	SHOPPING CENTER	PV		N																				
7.24	7.26	END SU LN		C	TWO WAY TURN	11A			1	1						8A	24A	8A	$$$	24	1	01	0060	R1	40	L	B	*
7.29	7.31	INTRSECTN		L	NW 15TH AVE	CT		Y																				
7.31	7.33	BEG SU LN		C	TWO WAY TURN	11A			1	1						8A	24A	8A	11	35	1	01	0060	R1	40	L	B	*
7.37	7.39	END SU LN		C	TWO WAY TURN	11A			1	1						8A	24A	8A	$$$	24	1	01	0060	R1	40	L	B	*
7.39	7.41								2	1						8A	36A	8A		36	1	01	0060	R1	40	L	B	*
7.40	7.42	INTRSECTN		L	NW 13TH AVE	CT		N																				
7.44	7.46	INTRSECTN		R	SW 12TH AVE	CT	SG	Y																				
		INTRSECTN		L	NW 12TH AVE	CT	SG	Y																				
7.54	7.56	WYE CONN		B	SR 503	ST		Y	1	2						8A	36A	8A		36	1	01	0060	R1	40	L	B	*
7.56	7.58	END ST	I		W MAIN ST																							
		INTRSECTN		B	SR 503	ST	SG	Y																				
		END CTLSEC			CONTROL SECTION 0635																							
		END ROUTE																										

INTERSECTION DETAIL

SRMP	B ARM	TURN LANES L NEAR LGT	WD	R NEAR LGT	WD	L FAR LGT	WD	R FAR LGT	WD	ACCELERATION LANES LEFT-- LGT	WD	L-CNTR LGT	WD	R-CNTR LGT	WD	RIGHT- LGT	WD
6.91	6.93	.03	10					.05	10								
7.04	7.06	.02	12			.04	12										
7.23	7.25							.02	10								
7.29	7.31	.04	12														
7.44	7.46	.04	12			.02	12										
7.56	7.58	.04	12														

SR 503 MAINLINE STATE ROUTE - SRSH COUNTY CLARK DOT DISTRICT 4

SRMP	B ARM	FEATURE	D	LR	DESCRIPTION	BRIDGE/UXING/XROAD OW	TC	L	NBR LNS D	I	DECREAS/DIV LFT SHD W/S	RDY W/S	RHT SHD W/S	MEDIAN WD/S	BR	INCRES/UNDI LFT SHD W/S	RDY W/S	RHT SHD W/S	SPC USE LNS	WID	TOT RDY WID	MTCE A	SE	CITY NBR	ST FC	LEGAL SPEED D	IB	T R	P K	S T
0.00	0.00	BEG ROUTE			MAIN ROUTE				2	2							C	65A		C		65	1	01		U1	40	L		*
					SR 500 TO SR 5/WOODLAND																									
		BEG CTLSEC			CONTROL SECTION 0634																									
		BEG ST	I		NE 117TH AVE																									
		INTRSECTN		R	SR 500	ST	SG	Y																						
		INTRSECTN		L	NE 4TH PLAIN RD	CO	SG	Y																						
0.01	0.01	WYE CONN		L	NE FOURTH PL BV	CO																								
0.02	0.02	WYE CONN		R	SR 500	ST		Y																						
0.06	0.06	BEG SU LN		C	TWO WAY TURN		13A		2	2							C	52A		C	13	65	1	01		U1	40	L		*
0.10	0.10	INTRSECTN		L	ROSEWOOD RD	CO		Y																						
0.13	0.13	END SU LN		C	TWO WAY TURN		13A		2	2							C	65A		C	$$$	65	1	01		U1	40	L		*
0.18	0.18	INTRSECTN		B	NE 65TH ST	CO	SG	Y																						
0.23	0.23	INTRSECTN		L	NE 66TH ST (TO IND PARK)	PV		N																						
0.24	0.24	BEG SU LN		C	TWO WAY TURN		13A		2	2							C	52A		C	13	65	1	01		U1	40	L		*
0.42	0.42	END SU LN		C	TWO WAY TURN		13A		2	2							C	65A		C	$$$	65	1	01		U1	40	L		*
0.51	0.51	INTRSECTN		B	NE 71ST ST	PV	SG	Y																						
0.64	0.64	ENT/EXIT		R	SHOPPING MALL	PV		Y																						
0.73	0.73	INTRSECTN		B	NE 76TH ST	CO	SG	Y																						
0.79	0.79	BEG SU LN		C	TWO WAY TURN		13A		2	2							C	52A		C	13	65	1	01		U1	40	L		*
0.88	0.88	END SU LN		C	TWO WAY TURN		13A		2	2							C	65A		C	$$$	65	1	01		U1	40	L		*
0.91	0.91	INTRSECTN		R	NE 79TH ST	CO		Y																						
0.98	0.98	MISC FEATR		B	BUS TURNOUT																									
0.99	0.99	WYE CONN		L	PADDEN PKWY	CO		Y																						
1.02	1.02	MP MARKER		R	1																									
		INTRSECTN		L	PADDEN PKWY	CO	SG	Y																						
1.04	1.04	BEG SU LN		C	TWO WAY TURN		13A		2	2							C	52A		C	13	65	1	01		U1	40	L		*
		WYE CONN		L	PADDEN PKWY	CO		Y																						
1.25	1.25	MISC FEATR		B	BUS TURNOUT																									
1.26	1.26	INTRSECTN		L	NE 87TH ST	CO		Y																						
		ENT/EXIT		R	BUSINESS	PV		Y																						
1.57	1.57	MISC FEATR		L	BUS TURNOUT																									
1.59	1.59	END SU LN		C	TWO WAY TURN		13A		2	2							C	65A		C	$$$	65	1	01		U1	40	L		*

INTERSECTION DETAIL

SRMP	B ARM	TURN LANES L NEAR LGT	WD	R NEAR LGT	WD	L FAR LGT	WD	R FAR LGT	WD	ACCELERATION LANES LEFT-- LGT	WD	L-CNTR LGT	WD	R-CNTR LGT	WD	RIGHT- LGT	WD
0.00	0.00					.03	12										
0.18	0.18	.04	13	.04	12	.03	13										
0.51	0.51	.04	13			.04	13										
0.73	0.73	.12	13	.05	14	.03	13										
1.02	1.02	.10	13														
1.04	1.04							.03	12								

SR 503 MAINLINE STATE ROUTE - SRSH COUNTY CLARK DOT DISTRICT 4

SRMP	B ARM	FEATURE	D	LR	DESCRIPTION	BRIDGE/UXING/XROAD OW	TC	L	NBR LNS D	I	DECREAS/DIV LFT SHD W/S	RDY W/S	RHT SHD W/S	MEDIAN WD/S	BR	INCRES/UNDI LFT SHD W/S	RDY W/S	RHT SHD W/S	SPC USE LNS WID	TOT RDY WID	MTCE A	SE	CITY NBR	ST FC	LEGAL SPEED D	IB	T R	P K	S T
1.60	1.60	INTRSECTN		R	NE 95TH ST	CO	SG	Y	2	2							C	65A	C	65	1	01		U1	40	L		*
1.62	1.62	MISC FEATR		R	BUS TURNOUT		SG	Y																				
1.66	1.66	BEG SU LN		C	TWO WAY TURN	13A			2	2							C	52A	C	13	65	1	01	U1	40	L		*
		INTRSECTN		L	NE 96TH ST	CO		Y																				
1.75	1.75	END SU LN		C	TWO WAY TURN	13A			2	2							C	65A	C	$$$	65	1	01	U1	40	L		*
1.80	1.80	INTRSECTN		B	NE 99TH ST	CO	SG	Y																				
1.86	1.86	MISC FEATR		R	BUS TURNOUT		SG	Y																				
1.87	1.87	BEG SU LN		C	TWO WAY TURN	13A			2	2							C	52A	C	13	65	1	01	U1	40	L		*
2.00	2.00	MP MARKER		B	2																							
2.18	2.18	INTRSECTN		L	NE 107TH ST	CO		Y																				
2.23	2.23	MISC FEATR		B	BUS TURNOUT																							
2.64	2.64	MISC FEATR		L	BUS TURNOUT																							
2.67	2.67	MISC FEATR		R	BUS TURNOUT																							
2.76	2.76	END SU LN		C	TWO WAY TURN	13A			2	2							C	65A	C	$$$	65	1	01	U1	40	L		*
2.81	2.81	INTRSECTN		B	NE 119TH ST	CO	SG	Y	2	2							C	65A	C		65	1	01	U1	50	L		*
2.82	2.82								2	2							C	65A	C		65	1	01	R1	50	L		*
2.86	2.86	BEG SU LN		C	TWO WAY TURN	13A			2	2							C	52A	C	13	65	1	01	R1	50	L		*
3.02	3.02	MP MARKER		B	3																							
3.43	3.43	INTRSECTN		L	NE 131ST ST	CO		Y																				
3.99	3.99								2	2							C	66A	C	13	79	1	01	R1	50	L		*
4.00	4.00	MP MARKER		B	4																							
4.06	4.06	END SU LN		C	TWO WAY TURN	13A			2	2							C	65A	C	$$$	65	1	01	R1	50	L		*
		INTRSECTN		R	NE 144TH ST	CO		Y																				
4.12	4.12	BEG SU LN		C	TWO WAY TURN	13A			2	2							C	52A	C	13	65	1	01	R1	50	L		*
4.22	4.22	END SU LN		C	TWO WAY TURN	13A			2	2							C	75A	C	$$$	75	1	01	R1	55	L		*
4.30	4.30	WYE CONN		R	NE CAPLES RD	CO		Y																				
4.31	4.31	INTRSECTN		R	NE CAPLES RD*OLD SR 503	CO	SG	Y	2	2							6A	60A	6A		60	1	01	R1	55	L		*
		INTRSECTN		L	NE 149TH ST	CO	SG	Y																				
4.32	4.32	WYE CONN		R	NE CAPLES RD	CO		Y																				
4.48	4.48	RR XING	B		NUM 0000000 GRADE																							
4.54	4.54								2	2	6A	24A		6A	UP	$$$	24A		6A		48	1	01	R1	55	L		*
4.58	4.58	INTRSECTN		L	NE 154TH ST	CO		Y																				

INTERSECTION DETAIL

SRMP	B ARM	TURN LANES L NEAR LGT WD	R NEAR LGT WD	L FAR LGT WD	R FAR LGT WD	ACCELERATION LANES LEFT-- LGT WD	L-CNTR LGT WD	R-CNTR LGT WD	RIGHT- LGT WD
1.60	1.60		.07 13	.03 13					
1.66	1.66	.01 13							
1.80	1.80	.03 13	.05 13	.03 13					
2.81	2.81	.03 13	.05 13	.03 13					
4.06	4.06		.07 14	.03 13					
4.30	4.30		.07 14						
4.31	4.31	.06 13		.04 13					
4.58	4.58	.04 13							

SR 503 MAINLINE STATE ROUTE - SRSH COUNTY CLARK DOT DISTRICT 4

SRMP	B ARM	FEATURE	D	LR	DESCRIPTION	BRIDGE/UXING/XROAD OW	TC	L	NBR LNS D	I	DECREAS/DIV LFT SHD W/S	RDY W/S	RHT SHD W/S	MEDIAN WD/S	BR	INCRES/UNDI LFT SHD W/S	RDY W/S	RHT SHD W/S	SPC USE LNS WID	TOT RDY WID	MTCE A	SE	CITY NBR	ST FC	LEGAL SPEED D	IB	T R	P K	S T
4.61	4.61								2	2	6A	24A		6A	UP		24A	6A		48	1	01		R1	55	L		*
4.62	4.62	MISC FEATR		R	BUS TURNOUT																								
5.00	5.00	MP MARKER		B	5																								
5.04	5.04	BEG BRIDGE	B		SALMON CREEK	ST			2	2	$$W	32P		6P	UP		32P	$$W		64	1	01		R1	55	L		*
					BRDG NUM 503/006																								
5.12	5.12	END BRIDGE	B		SALMON CREEK				2	2	6A	24A		6A	UP		24A	6A		48	1	01		R1	55	L		*
5.83	5.83	MISC FEATR		L	BUS TURNOUT																								
6.08	5.86	END ST	I		NE 117TH AVE																								
		EQUATION			005.86 =006.08																								
		BEG ST	I		NE 122ND AVE																								
		INTRSECTN		C	MEDIAN XROAD	ST	SG	Y																					
		INTRSECTN		B	NE 179TH ST	CO	SG	Y																					
6.10	5.88	WYE CONN		R	NE 179TH ST	CO		Y																					
6.13	5.91	MISC FEATR		R	BUS TURNOUT																								
6.20	5.98								2	2	6A	24A		6A	UP		24A	22A		48	1	01		R1	55	L		*
6.21	5.99	MP MARKER		B	6																								
6.32	6.10								2	2	6A	24A		6A	UP		24A	6A		48	1	01		R1	55	L		*
6.51	6.29	MISC FEATR		L	BUS TURNOUT																								
6.56	6.34	MISC FEATR		R	BUS TURNOUT																								
6.59	6.37	INTRSECTN		L	NE 189TH ST	CO	SG	Y																					
		INTRSECTN		C	MEDIAN XROAD	ST	SG	Y																					
6.60	6.38	WYE CONN		L	NE 189TH ST	CO		Y																					
6.74	6.52	INTRSECTN		L	NE 192ND ST	CO		N																					
6.76	6.54								2	2	22A	24A		6A	UP		24A	6A		48	1	01		R1	55	L		*
6.86	6.64								2	2	6A	24A		6A	UP		24A	6A		48	1	01		R1	55	L		*
7.04	6.82	MISC FEATR		R	SGN ENT BATTLE GROUND																								
7.08	6.86	WYE CONN		R	NE 199TH ST	CO		Y																					
7.09	6.87	INTRSECTN		B	NE 199TH ST	CO	SG	Y	2	2	$$C	30A		6A	UP		30A	$$C		60	1	01		R1	55	L		*
		INTRSECTN		C	MEDIAN XROAD	ST	SG	Y																					
7.10	6.88	ENTER CITY			BATTLE GROUND				2	2		C	30A	6A	UP		30A	C		60	1	01	0060	R1	55	L	P	*
7.11	6.89	WYE CONN		R	NE 199TH ST	CT		Y																					
7.21	6.99	MP MARKER		B	7																								
7.96	7.74								2	1		C	30A	6A	UP		30A	C		60	1	01	0060	R1	55	L	P	*

INTERSECTION DETAIL

SRMP	B ARM	TURN LANES L NEAR LGT	WD	R NEAR LGT	WD	L FAR LGT	WD	R FAR LGT	WD	ACCELERATION LANES LEFT-- LGT	WD	L-CNTR LGT	WD	R-CNTR LGT	WD	RIGHT- LGT	WD
6.08	5.86	.03	13			.03	13										
6.59	6.37	.04	13														
6.60	6.38							.07	12								
7.08	6.86			.07	12												
7.09	6.87	.04	13			.04	13										

SR 503 MAINLINE STATE ROUTE - SRSH COUNTY CLARK DOT DISTRICT 4

SRMP	B ARM	FEATURE	D	LR	DESCRIPTION	BRIDGE/UXING/XROAD OW	TC	L	NBR LNS D	I	DECREAS/DIV LFT SHD W/S	RDY W/S	RHT SHD W/S	MEDIAN WD/S	BR	INCRES/UNDI LFT SHD W/S	RDY W/S	RHT SHD W/S	SPC USE LNS WID	TOT RDY WID	MTCE A	SE	CITY NBR	ST FC	LEGAL SPEED D	IB	T R	P K	S T
7.98	7.76								2	1	$	$$$		$$$$	$$	C	73A	C		73	1	01	0060	R1	55	L	P	*
8.07	7.85	WYE CONN		L	SR 502	ST		Y	1	1						C	73A	C		73	1	01	0060	R1	55	L	P	*
		WYE CONN		R	MAIN ST	CT		Y																				
8.09	7.87	INTRSECTN		L	SR 502	ST	SG	Y	1	1						8A	48A	8A		48	1	01	0060	R2	55	L	B	*
		INTRSECTN		R	MAIN ST	CT	SG	Y																				
8.11	7.89	WYE CONN		R	MAIN ST	CT		Y																				
		WYE CONN		L	SR 502	ST		Y																				
8.22	8.00	MP MARKER		B	8																							
8.27	8.05								1	1						8A	22A	8A		22	1	01	0060	R2	55	L	B	*
8.85	8.63	INTRSECTN		R	NW ONSDORFF BLVD	CT		Y																				
9.00	8.78	MP MARKER		R	9																							
9.30	9.08	MISC FEATR		L	SGN ENT BATTLE GROUND																							
9.35	9.13	END ST	I		NE 122ND AVE																							
		BEG ST	I		NE LEWISVILLE HWY																							
		INTRSECTN		B	NE 244TH ST	CT	SG	Y																				
9.36	9.14	LEAVE CITY			BATTLE GROUND				1	1						8A	22A	8A		22	1	01	$$$$	R2	55	L	$	*
10.00	9.78	MP MARKER		R	10																							
10.07	9.85	INTRSECTN		R	NE ROPER RD	CO		N																				
10.11	9.89	BEG BRIDGE	B		E FORK LEWIS RIVER	ST			1	1						$$C	28P	$$C		28	1	01		R2	55	L		*
					BRDG NUM 503/011																							
10.16	9.94	END BRIDGE	B		E FORK LEWIS RIVER				1	1						8A	22A	8A		22	1	01		R2	55	L		*
10.26	10.04	INTRSECTN		L	PVT RD	PV		N																				
10.29	10.07	ENT/EXIT		R	LEWISVILLE COUNTY PARK	CO		Y																				
10.63	10.41	INTRSECTN		L	NE 269TH ST	CO		Y																				
		INTRSECTN		R	NE POTTER RD	CO		Y																				
11.00	10.78	MP MARKER		R	11																							
11.61	11.39	INTRSECTN		R	NE 132ND AVE	CO		N																				
12.00	11.78	MP MARKER		R	12																							
12.27	12.05	INTRSECTN		R	NE MCBRIDE RD	CO		N																				
		INTRSECTN		L	NE 299TH ST	CO		N																				

INTERSECTION DETAIL

SRMP	B ARM	TURN LANES L NEAR LGT	WD	R NEAR LGT	WD	L FAR LGT	WD	R FAR LGT	WD	ACCELERATION LANES LEFT LGT	WD	L-CNTR LGT	WD	R-CNTR LGT	WD	RIGHT LGT	WD
8.07	7.85			.11	12												
8.09	7.87	.05	13			.05	13										
8.11	7.89							.09	12							.11	12
8.85	8.63			.07	12	.04	12										
9.35	9.13	.03	12	.08	12	.04	12										
10.26	10.04	.03	12														
10.29	10.07			.04	12	.03	12										
10.63	10.41	.05	12			.03	12										

SR 503 MAINLINE STATE ROUTE - SRSH COUNTY CLARK DOT DISTRICT 4

SRMP	B	ARM	FEATURE	D	LR	DESCRIPTION	BRIDGE/UXING/XROAD OW	TC	L	NBR LNS D	I	DECREAS/DIV LFT SHD W/S	RDY W/S	RHT SHD W/S	MEDIAN WD/S	BR	INCRES/UNDI LFT SHD W/S	RDY W/S	RHT SHD W/S	SPC USE LNS WID	TOT RDY WID	MTCE A	SE	CITY NBR	ST FC	LEGAL SPEED D	IB	T R	P K	S T
12.59		12.37								1	1						8A	22A	8A		22	1	01		R2	55	L		*
12.99		12.77	INTRSECTN		R	NE MCBRIDE RD	CO		Y																				
			INTRSECTN		L	NE 142ND AVE	CO		Y																				
13.00		12.78	MP MARKER		R	13																							
13.47		13.25	INTRSECTN		L	NE 319TH ST	CO		N																				
13.72		13.50	INTRSECTN		R	NE ROCK CREEK RD	CO		Y																				
			INTRSECTN		L	PVT RD	PV		Y																				
13.81		13.59								1	1						8A	22A	8A		22	1	01		R2	35	L		*
13.82		13.60								1	1						1B	22B	1B		22	1	01		R2	35	L		*
14.00		13.78	MP MARKER		R	14																							
14.35		14.13	INTRSECTN		R	NE GABRIEL RD	CO		N																				
15.00		14.78	MP MARKER		R	15																							
15.78		15.56	INTRSECTN		L	NE 365TH ST	CO		N																				
15.85		15.63	BEG BRIDGE	B		FARGHER LAKE SHED	ST																						
						BRDG NUM 503/013.25																							
15.86		15.64	END BRIDGE	B		FARGHER LAKE SHED																							
15.98		15.76	END ST	I		NE LEWISVILLE HWY				1	1						1B	21B	1B		21	1	01		R2	35	L		$
			INTRSECTN		L	NE FARGHER LAKE HWY	CO		N																				
16.00		15.78	MP MARKER		R	16																							
16.11		15.89	INTRSECTN		L	NE 156TH AVE	CO		Y																				
16.65		16.43								1	1						1B	21B	1B		21	1	01		R2	50	L		
16.70		16.48	INTRSECTN		L	NE 165TH AVE	CO		N																				
17.00		16.78	MP MARKER		R	17																							
17.84		17.62	INTRSECTN		L	NE HOOPER WOLLAM RD	CO		N																				
18.01		17.79	MP MARKER		R	18																							
18.70		18.48	INTRSECTN		R	NE KELLY RD	CO		N																				
19.01		18.79	MP MARKER		R	19																							
19.24		19.02	INTRSECTN		R	WORTHINGTON RD	CO		N																				
19.77		19.55	INTRSECTN		L	NE 389TH ST	CO		N																				
19.98		19.76	INTRSECTN		L	OATFIELD RD	CO		N																				
20.01		19.79	MP MARKER		R	20																							
20.18		19.96								1	1						1B	21B	1B		21	1	01		R2	25	L		
20.24		20.02	MISC FEATR		R	SGN ENT AMBOY																							
20.29		20.07								1	1						2A	22A	2A		22	1	01		R2	25	R		
20.39		20.17								1	1						8A	22A	8A		22	1	01		R2	25	R		
20.44		20.22	BEG ST	I		NE 399TH ST				1	1						8A	22A	8A		22	1	01		R2	25	R		*
			INTRSECTN		L	NE 399TH ST	CO		Y																				

INTERSECTION DETAIL

SRMP	B	ARM	TURN LANES L NEAR LGT	WD	R NEAR LGT	WD	L FAR LGT	WD	R FAR LGT	WD	ACCELERATION LANES LEFT LGT	WD	L-CNTR LGT	WD	R-CNTR LGT	WD	RIGHT LGT	WD
13.72		13.50	.05	12			.02	12	.03	12	.04	12						

SR 503 MAINLINE STATE ROUTE - SRSH COUNTY CLARK DOT DISTRICT 4

SRMP	B	ARM	FEATURE	D	LR	DESCRIPTION	BRIDGE/UXING/XROAD OW	TC	L	NBR LNS D	I	DECREAS/DIV LFT SHD W/S	RDY W/S	RHT SHD W/S	MEDIAN WD/S	BR	INCRES/UNDI LFT SHD W/S	RDY W/S	RHT SHD W/S	SPC USE LNS WID	TOT RDY WID	MTCE A	SE	CITY NBR	ST FC	LEGAL SPEED D	IB	T R	P K	S T
20.47		20.25								1	1						4A	22A	6A		22	1	01		R2	25	R		*
20.67		20.45	BEG BRIDGE	B		CEDAR CREEK	ST			1	1						$$C	20A	$$C		20	1	01		R2	25	R		*
						BRDG NUM 503/016																								
20.68		20.46	END BRIDGE	B		CEDAR CREEK				1	1						6A	22A	6A		22	1	01		R2	25	R		*
20.69		20.47	END ST		I	NE 399TH ST				1	1						6A	22A	6A		22	1	01		R2	25	R		$
			INTRSECTN		R	NE AMBOY RD	CO		Y																				
20.76		20.54	BEG BRIDGE	B		CHELATCHIE CREEK	ST			1	1						$$C	30A	$$C		30	1	01		R2	25	R		
						BRDG NUM 503/017																								
20.77		20.55	END BRIDGE	B		CHELATCHIE CREEK				1	1						2A	28A	C		28	1	01		R2	25	R		
20.94		20.72	BEG ST		I	NE CHELATCHIE RD				1	1						1A	22A	1A		22	1	01		R2	25	R		*
			INTRSECTN		L	NE 221ST AVE	CO		Y																				
21.00		20.78	MP MARKER		R	21																								
21.14		20.92								1	1						1B	20B	1B		20	1	01		R2	50	R		*
21.17		20.95	MISC FEATR		L	SGN ENT AMBOY																								
21.58		21.36	BEG BRIDGE	B		N BRANCH CHELATCHIE CRK	ST			1	1						$$C	26B	$$C		26	1	01		R2	50	R		*
						BRDG NUM 503/019																								
21.59		21.37	END BRIDGE	B		N BRANCH CHELATCHIE CRK				1	1						1B	20B	1B		20	1	01		R2	50	R		*
22.00		21.78	MP MARKER		R	22																								
22.30		22.08	INTRSECTN		R	GERBER MCKEE RD	CO		N																				
22.58		22.36								1	1						1A	20A	1A		20	1	01		R2	50	R		*
22.61		22.39	END ST		I	NE CHELATCHIE RD				1	1						1A	22A	1A		22	1	01		R2	50	L		*
			BEG ST		I	NE 419TH ST																								
			INTRSECTN		L	NE 419TH ST	CO		N																				
23.00		22.78	MP MARKER		R	23																								
23.10		22.88	INTRSECTN		B	NE 256TH AVE	CO		N																				
23.48		23.26								1	1						8A	22A	8A		22	1	01		R2	50	L		*
23.61		23.39	INTRSECTN		L	NE 266TH AVE	CO		N																				
24.00		23.78	MP MARKER		R	24																								
24.45		24.23	BEG BRIDGE	B		CHELATCHIE CREEK	ST			1	1						$$C	26A	$$C		26	1	01		R2	50	L		*
						BRDG NUM 503/022																								
24.46		24.24	END BRIDGE	B		CHELATCHIE CREEK				1	1						1A	22A	1A		22	1	01		R2	50	L		*
24.62		24.40	END ST		I	NE 419TH ST				1	1						1A	22A	1A		22	1	01		R2	50	L		$
24.65		24.43	BEG BRIDGE	B		CHELATCHIE CREEK	ST			1	1						$$C	26A	$$C		26	1	01		R2	50	L		
						BRDG NUM 503/023.25																								
24.66		24.44	END BRIDGE	B		CHELATCHIE CREEK				1	1						1A	22A	1A		22	1	01		R2	50	L		
24.81		24.59	INTRSECTN		R	NE HEALY RD	CO		Y	1	1						2A	20A	2A		20	1	01		R2	50	L		
24.85		24.63								1	1						2G	20B	2G		20	1	01		R2	50	L		
24.99		24.77	MP MARKER		R	25																								
25.37		25.15	BEG BRIDGE	B		CHELATCHIE CRK TRIBUTARY	ST																							
						BRDG NUM 503/024.25																								
25.38		25.16	END BRIDGE	B		CHELATCHIE CRK TRIBUTARY																								
25.99		25.77	MP MARKER		R	26																								
26.17		25.95								1	1						4A	24A	4A		24	1	01		R2	50	L		

SR 503 MAINLINE STATE ROUTE - SRSH COUNTY CLARK DOT DISTRICT 4

SRMP	B	ARM	FEATURE	D	LR	DESCRIPTION	BRIDGE/UXING/XROAD OW	TC	L	NBR LNS D	I	DECREAS/DIV LFT SHD W/S	RDY W/S	RHT SHD W/S	MEDIAN WD/S	BR	INCRES/UNDI LFT SHD W/S	RDY W/S	RHT SHD W/S	SPC USE LNS WID	TOT RDY WID	MTCE A	SE	CITY NBR	ST FC	LEGAL SPEED D	IB	T R	P K	S T
26.24		26.02								1	1						4A	24A	4A		24	1	01		R2	50	L		
26.32		26.10	INTRSECTN		R	NE 449TH ST	PV		N																				
26.56		26.29	EQUATION			026.51 =026.56				1	1						2G	20B	2G		20	1	01		R2	50	L		
26.74		26.47								1	1						2G	20B	2G		20	1	01		R2	50	M		
27.02		26.75	MP MARKER		R	27																							
27.30		27.03								1	1						2G	21B	2G		21	1	01		R2	50	M		
27.37		27.10	INTRSECTN		L	HANLEY CURRY RD	CO		N																				
27.83		27.56	BEG BRIDGE B			LEWIS RIVER	ST			1	1						$$C	17A	$$C		17	1	01		R2	50	M		
						BRDG NUM 503/026																							
27.87		27.60	END CTLSEC			CONTROL SECTION 0634																							
			LEAVE CO			CLARK																							

SR 503 MAINLINE STATE ROUTE - SRSH COUNTY COWLITZ DOT DISTRICT 4

SRMP	B ARM	FEATURE	D	LR	DESCRIPTION	BRIDGE/UXING/XROAD OW	TC	L	NBR LNS D	I	DECREAS/DIV LFT SHD W/S	RDY W/S	RHT SHD W/S	MEDIAN WD/S	BR	INCRES/UNDI LFT SHD W/S	RDY W/S	RHT SHD W/S	SPC USE LNS WID	TOT RDY WID	MTCE A	SE	CITY NBR	ST FC	LEGAL SPEED D	IB	T R	P K	S T
27.87	27.60	ENTER CO			COWLITZ				1	1						C	17A	C		17	1	01		R2	50	M			
		BEG CTLSEC			CONTROL SECTION 0830																								
27.92	27.65	END BRIDGE B			LEWIS RIVER				1	1						2G	22B	2G		22	1	01		R2	50	M			
28.00	27.73	MP MARKER		R	28																								
28.29	28.02								1	1						4A	22A	4A		22	1	01		R2	50	M			
28.39	28.12	ENT/EXIT		L	CRESAP BAY REC AREA	PV		N																					
28.43	28.16	INTRSECTN		R	FRASIER RD	CO		N																					
28.45	28.18								1	1						2G	22B	2G		22	1	01		R2	50	M			
29.00	28.73	MP MARKER		R	29																								
29.26	28.99	INTRSECTN		L	HAM RD	CO		N																					
29.96	29.69								1	1						1A	22A	1A		22	1	01		R2	50	M			
30.00	29.73	MP MARKER		R	30																								
30.45	30.18	INTRSECTN		R	WILLIAMS RD	CO		N																					
30.73	30.46	BEG BRIDGE B			SPEELYAI CREEK	ST			1	1						$$C	26P	$$C		26	1	01		R2	50	M			
					BRDG NUM 503/103																								
30.75	30.48	END BRIDGE B			SPEELYAI CREEK				1	1						2G	22B	2G		22	1	01		R2	50	R			
31.00	30.73	MP MARKER		R	31																								
31.31	31.04	INTRSECTN		R	SR 503 SPCOUGAR (SPUR)	ST	SS	N	1	1						6A	24A	6A		24	1	01		R2	50	R			
32.00	31.73	MP MARKER		R	32																								
32.99	32.72								1	1						6B	24B	6B		24	1	01		R2	50	R			
33.00	32.73	MP MARKER		R	33																								
33.04	32.77	INTRSECTN		L	BAKER RD	CO		N																					
33.25	32.98	INTRSECTN		L	ELK LN	CO		N																					
33.52	33.25	INTRSECTN		L	THURMAN AVE	CO		N																					
33.60	33.33	INTRSECTN		L	SPEELYAI BAY RD	CO		N																					
34.00	33.73	MP MARKER		R	34																								
34.08	33.81								1	1						4B	24B	4B		24	1	01		R2	50	R			
34.52	34.25								1	1						4B	24B	6B		24	1	01		R2	50	R			
35.00	34.73	MP MARKER		R	35																								
36.00	35.73	MP MARKER		R	36																								
36.12	35.85								1	1						2B	24B	2B		24	1	01		R2	50	R			
36.52	36.25								1	1						8A	24A	5A		24	1	01		R2	50	R			
36.72	36.45	BEG BRIDGE B			ROCK CREEK	ST			1	1						$$W	32P	$$W		32	1	01		R2	50	R			
					BRDG NUM 503/109																								
36.80	36.53	END BRIDGE B			ROCK CREEK				1	1						6A	24A	6A		24	1	01		R2	50	R			
36.98	36.71								1	1						4B	22B	4B		22	1	01		R2	50	R			
37.00	36.73	MP MARKER		R	37																								

INTERSECTION DETAIL

SRMP	B ARM	TURN LANES L NEAR LGT WD	R NEAR LGT WD	L FAR LGT WD	R FAR LGT WD	ACCELERATION LANES LEFT LGT WD	L-CNTR LGT WD	R-CNTR LGT WD	RIGHT LGT WD
28.39	28.12	.03 11							

SR 503 MAINLINE STATE ROUTE - SRSH COUNTY COWLITZ DOT DISTRICT 4

SRMP	B	ARM	FEATURE	D	LR	DESCRIPTION	BRIDGE/UXING/XROAD OW	TC	L	NBR LNS D	I	DECREAS/DIV LFT SHD W/S	RDY W/S	RHT SHD W/S	MEDIAN WD/S	BR	INCRES/UNDI LFT SHD W/S	RDY W/S	RHT SHD W/S	SPC USE LNS WID	TOT RDY WID	MTCE A	SE	CITY NBR	ST FC	LEGAL SPEED D	IB	T R	P K	S T
37.01		36.74								1	1						4B	22B	4B		22	1	01		R2	50	R		
38.00		37.73	MP MARKER		R	38																							
38.19		37.92	INTRSECTN		L	WOODLAND PARK RD	PV		N	1	1						2B	24B	4B		24	1	01		R2	50	R		
38.87		38.60	INTRSECTN		L	WILKINSON RD	CO		N																				
38.90		38.63	INTRSECTN		R	DART RD	CO		N																				
39.00		38.73	MP MARKER		R	39																							
39.38		39.11	BEG BRIDGE	B		TIMBER CATTLE PASS	ST																						
						BRDG NUM 503/111.25																							
39.39		39.12	END BRIDGE	B		TIMBER CATTLE PASS																							
39.55		39.28	BEG BRIDGE	B		JIM CREEK	ST			1	1						$$C	24P	$$C		24	1	01		R2	50	R		
						BRDG NUM 503/112																							
39.61		39.34	END BRIDGE	B		JIM CREEK				1	1						3B	23B	3B		23	1	01		R2	50	R		
40.00		39.73	MP MARKER		R	40																							
40.06		39.79	INTRSECTN		R	N DUBOIS RD	CO		N																				
			INTRSECTN		L	S DUBOIS RD	CO		N																				
40.10		39.83	WYE CONN		R	N DUBOIS RD	CO		N	1	1						9B	23B	9B		23	1	01		R2	50	R		
40.23		39.96								1	1						2B	23B	2B		23	1	01		R2	50	R		
41.00		40.73	MP MARKER		R	41																							
42.00		41.73	MP MARKER		R	42																							
43.00		42.73	MP MARKER		R	43																							
43.33		43.06								1	1						8B	24B	8B		24	1	01		R2	50	R		
43.50		43.23								1	1						8B	24B	8B		24	1	01		R2	55	R		
44.01		43.74	MP MARKER		R	44																							
44.12		43.85	INTRSECTN		L	MERWIN VILLAGE RD	CO		N																				
45.00		44.73	MP MARKER		R	45																							
45.69		45.42	INTRSECTN		L	OLD LEWIS RIVER RD	CO		N																				
45.96		45.69	INTRSECTN		B	FREDRICKSON RD	CO		N																				
46.01		45.74	MP MARKER		R	46																							
46.50		46.23	INTRSECTN		B	ENGLERT RD	CO		N																				
46.51		46.24								1	1						8A	24A	8A		24	1	01		R2	55	R		
46.77		46.50	INTRSECTN		R	RENO CUTOFF RD	CO		N																				
			INTRSECTN		L	OLD LEWIS RIVER RD	CO		N																				
46.89		46.62	INTRSECTN		L	OLD LEWIS RIVER RD	CO		N																				
47.01		46.74	INTRSECTN		R	HANSEN RD	CO		N																				
47.02		46.75	MP MARKER		R	47																							
48.00		47.73	MP MARKER		R	48																							
48.52		48.25	INTRSECTN		B	NIEMI RD	CO		N																				
48.89		48.62	INTRSECTN		L	OLD LEWIS RIVER RD	CO		N																				
49.00		48.73	MP MARKER		R	49																							
49.33		49.06	WEIGH STA		R	NUMBER 83																							
49.41		49.14	INTRSECTN		R	LITTLE KALAMA RIVER RD	CO		N																				
49.58		49.31	ENT/EXIT		L	PUBLIC FISHING	ST		N																				
50.00		49.73	MP MARKER		R	50																							

SR 503 MAINLINE STATE ROUTE - SRSH COUNTY COWLITZ DOT DISTRICT 4

SRMP	B	ARM	FEATURE	D	LR	DESCRIPTION	BRIDGE/UXING/XROAD OW	TC	L	NBR LNS D	I	DECREAS/DIV LFT SHD W/S	RDY W/S	RHT SHD W/S	MEDIAN WD/S	BR	INCRES/UNDI LFT SHD W/S	RDY W/S	RHT SHD W/S	SPC USE LNS WID	TOT RDY WID	MTCE A	SE	CITY NBR	ST FC	LEGAL SPEED D	IB	T R	P K	S T
50.07		49.80								1	1						8A	24A	8A		24	1	01		R2	55	R			
50.37		50.10	INTRSECTN		L	OLD LEWIS RIVER RD	CO		N																					
			INTRSECTN		R	FINN HALL RD	CO		N																					
50.55		50.28	INTRSECTN		L	OLD LEWIS RIVER RD	CO		N																					
			INTRSECTN		R	NEVALA RD	CO		N																					
50.77		50.50	INTRSECTN		R	BUTTE HILL RD	CO		N	1	1						7A	24A	7A		24	1	01		R2	50	R			
50.92		50.65								1	1						4A	24A	4A		24	1	01		R2	50	R			
51.00		50.73	MP MARKER		R	51																								
			INTRSECTN		L	ROSS RD	CO		N																					
51.16		50.89	BEG BRIDGE	B		ROSS CREEK	ST			1	1						$$W	41A	$$W		41	1	01		R2	50	R			
						BRDG NUM 503/116																								
51.17		50.90	END BRIDGE	B		ROSS CREEK				1	1						4A	24A	4A		24	1	01		R2	50	R			
52.00		51.73	MP MARKER		R	52				1	1						4A	24A	4A		24	1	01		R2	50	L			
52.16		51.89								1	1						4A	24A	4A		24	1	01		R2	35	L			
52.19		51.92								1	1						2A	23A	2A		23	1	01		R2	35	L			
52.23		51.96	INTRSECTN		L	MCCRACKEN RD	CO		N																					
52.27		52.00	MISC FEATR		R	SGN ENT WOODLAND																								
52.28		52.01	ENT/EXIT		R	WOODLAND MIDDLE SCHOOL	CO		Y																					
52.42		52.15	INTRSECTN		R	SALMON ST	CO		Y																					
52.49		52.22	BEG ST	I		LEWIS RIVER DR				1	1						4A	23A	5A		23	1	01		R2	35	L			*
			INTRSECTN		R	SPRUCE AVE	CO		Y																					
52.57		52.30	INTRSECTN		R	DEHNING DR	CO		Y																					
52.64		52.37	INTRSECTN		L	MACKENZIE RD	CO		N																					
52.72		52.45	INTRSECTN		R	EVERGREEN LN	CO		Y																					
52.78		52.51	ENTER CITY			WOODLAND				1	1						3A	23A	6A		23	1	01	1470	R2	35	L	P		*
52.89		52.62	INTRSECTN		R	FIR AVE	CT		Y																					
52.95		52.68	INTRSECTN		R	VALLEY WAY	CT		Y																					
53.00		52.73	INTRSECTN		R	GUN CLUB RD	CT		Y																					
53.01		52.74	MP MARKER		R	53				1	1						4A	23A	4A		23	1	01	1470	R2	35	L	P		*
53.12		52.85								1	1						6A	22A	6A		22	1	01	1470	R2	35	L	P		*
53.19		52.92	INTRSECTN		R	INSEL RD	CT		Y																					
53.28		53.01	INTRSECTN		L	RIVER ROCK RD	CT		Y																					
53.43		53.16	INTRSECTN		R	HILLSHIRE DR	CT		Y																					
53.53		53.26	INTRSECTN		R	E SCOTT AVE	CT		Y																					
53.73		53.46	INTRSECTN		R	N GOERIG ST	CT		Y	1	1						5A	23A	7A		23	1	01	1470	R2	35	L	P		*
53.81		53.54	INTRSECTN		R	CHERRY BLOSSOM LN	CT		Y																					
53.92		53.65	WYE CONN		R	N GOERIG ST	CT		Y	1	1						8A	22A	8A		22	1	01	1470	R2	35	L	B		*

INTERSECTION DETAIL

SRMP	B	ARM	TURN LANES L NEAR LGT	WD	R NEAR LGT	WD	L FAR LGT	WD	R FAR LGT	WD	ACCELERATION LANES LEFT LGT	WD	L-CNTR LGT	WD	R-CNTR LGT	WD	RIGHT LGT	WD
52.28		52.01					.04	12										

SR 503 MAINLINE STATE ROUTE - SRSH COUNTY COWLITZ DOT DISTRICT 4

SRMP	B	ARM	FEATURE	D	LR	DESCRIPTION	BRIDGE/UXING/XROAD OW	TC	L	NBR LNS D	I	DECREAS/DIV LFT SHD W/S	RDY W/S	RHT SHD W/S	MEDIAN WD/S	BR	INCRES/UNDI LFT SHD W/S	RDY W/S	RHT SHD W/S	SPC USE LNS	WID	TOT RDY WID	MTCE A	SE	CITY NBR	ST FC	LEGAL SPEED D	IB	T R	P K	S T
53.95		53.68	INTRSECTN		R	N GOERIG ST		CT	Y	1	1						8A	22A	8A			22	1	01	1470	R2	35	L	B	*
54.00		53.73	MP MARKER		R	54				1	1						8A	22A	8A			22	1	01	1470	R2	30	L	B	*
54.02		53.75	BEG SU LN		C	TWO WAY TURN	12A			1	1						8A	30A	$$C		12	42	1	01	1470	R2	30	L	B	*
54.15		53.88								1	1						8A	38A	C		12	50	1	01	1470	R2	30	L	B	*
54.18		53.91								1	1						$$C	52A	C		12	64	1	01	1470	R2	30	L	B	*
54.21		53.94								2	1						C	52A	C		12	64	1	01	1470	R2	30	L	B	*
54.24		53.97	END SU LN		C	TWO WAY TURN	12A			2	1						C	56A	8A	$$$		56	1	01	1470	R2	30	L	B	*
			INTRSECTN		B	MILLARD ST		CT	Y																						
54.29		54.02								2	2						C	56A	8A			56	1	01	1470	R2	30	L	B	*
54.31		54.04	INTRSECTN		L	S LEWIS RIVER HWY		CT	SG Y	2	2						C	59A	$$C			59	1	01	1470	R2	30	L	B	*
54.33		54.06	ON RAMP		L	SR 5		ST	SG Y	2	2						C	59A	C			59	1	01	1470	R2	30	L	P	*
			INTRSECTN		R	ATLANTIC ST		CT	SG Y																						
54.37		54.10	UXING	B		SR 5 NB		ST																							
						BRDG NUM 005/102E																									
54.38		54.11	END ST	I		LEWIS RIVER DR																									
			UXING	B		SR 5 SB		ST																							
						BRDG NUM 005/102W																									
			END CTLSEC			CONTROL SECTION 0830																									
			END ROUTE																												

INTERSECTION DETAIL

SRMP	B	ARM	TURN LANES L NEAR LGT	WD	R NEAR LGT	WD	L FAR LGT	WD	R FAR LGT	WD	ACCELERATION LANES LEFT LGT	WD	L-CNTR LGT	WD	R-CNTR LGT	WD	RIGHT LGT	WD
54.24		53.97					.01	12										
54.31		54.04	.03	11														
54.33		54.06					.03	12										

SR 503 SPUR COUGAR STATE ROUTE - SRSH COUNTY COWLITZ DOT DISTRICT 4

SRMP	B	ARM	FEATURE	DIRECTION TO INVENTORY / LEFT/RIGHT INDICATOR (D)	(LR)	DESCRIPTION	BRIDGE/UXING/XROAD (OW)	(TC)	(L)	WIDTH AND SURFACE INFORMATION: NBR LNS (D)	(I)	DECREAS/DIV LFT SHD W/S	RDY W/S	RHT SHD W/S	MEDIAN WD/S	(BR)	INCRES/UNDI LFT SHD W/S	RDY W/S	RHT SHD W/S	SPC USE LNS WID	TOT RDY WID	MTCE A	(SE)	CLASSIFICATIONS: CITY NBR	ST FC	LEGAL SPEED D	(IB)	T R	P K	S T
31.31		0.00	BEG ROUTE			COUGAR				1	1						3G	25A	3G		25	1	02		R3	50		R		
						SR 503 TO SKAMANIA CO.																								
			BEG CTLSEC			CONTROL SECTION 0826																								
			INTRSECTN		B	SR 503	ST		N																					
31.88		0.57	INTRSECTN		R	SHETLER RD	CO		N																					
32.00		0.69	MP MARKER		R	32																								
32.16		0.85	INTRSECTN		L	DOLPH DR	CO		N																					
32.39		1.08	INTRSECTN		R	ARROWHEAD RD	PV		N																					
32.49		1.18	BEG BRIDGE	B		SPEELYIA CREEK	ST			1	1						$$C	26P	$$C		26	1	02		R3	50		R		
						BRDG NUM 503/150SP																								
32.51		1.20	END BRIDGE	B		SPEELYIA CREEK				1	1						3G	25A	3G		25	1	02		R3	50		R		
33.00		1.69	MP MARKER		R	33																								
33.01		1.70	INTRSECTN		R	REESE RD	CO		N																					
34.00		2.69	MP MARKER		R	34																								
34.56		3.25	ENT/EXIT		R	YALE PARK REC AREA	PV		N																					
35.00		3.69	MP MARKER		R	35																								
35.56		4.25	ENT FROM		L	LOG SCALEHOUSE	PV		N																					
35.68		4.37	EXIT TO		L	LOG SCALEHOUSE	PV		N																					
35.72		4.41	INTRSECTN		L	FS RD #8100	FS		N																					
35.83		4.52	BEG BRIDGE	B		DOG CREEK	ST																							
						BRDG NUM 503/155.25																								
35.84		4.53	END BRIDGE	B		DOG CREEK																								
36.00		4.69	MP MARKER		R	36																								
36.01		4.70	MISC FEATR		R	SGN COUGAR UNINC																								
36.17		4.86								1	1						3G	25A	3G		25	1	02		R3	25		R		
36.29		4.98	BEG SU LN		C	TWO WAY TURN 12A				1	1						2A	24A	2A	12	36	1	02		R3	25		R		
			INTRSECTN		R	COUGAR CREST RD	CO		N																					
36.48		5.17								1	1						8A	24A	8A	12	36	1	02		R3	25		R		
36.58		5.27	END SU LN		C	TWO WAY TURN 12A				1	1						4G	24A	4G	$$$	24	1	02		R3	25		R		
			INTRSECTN		L	OLD LAKE MERRILL RD	CO		Y																					
36.65		5.34								1	1						4G	24A	4G		24	1	02		R3	50		R		
36.85		5.54	ENT/EXIT		R	COUGAR PARK REC AREA	PV		N																					
37.00		5.69	MP MARKER		R	37																								
37.06		5.75	BEG BRIDGE	B		PANAMAKER CREEK	ST																							
						BRDG NUM 503/160SP																								
37.07		5.76	END BRIDGE	B		PANAMAKER CREEK																								
37.08		5.77	ENT/EXIT		R	COUGAR PARK REC AREA	PV		N																					

INTERSECTION DETAIL

SRMP	B	ARM	TURN LANES: L NEAR LGT WD	R NEAR LGT WD	L FAR LGT WD	R FAR LGT WD	ACCELERATION LANES: LEFT-- LGT WD	L-CNTR LGT WD	R-CNTR LGT WD	RIGHT- LGT WD
31.31		0.00			.03 11					

SR 503 SPUR STATE ROUTE - SRSH COUNTY COWLITZ DOT DISTRICT 4
COUGAR

SRMP	B	ARM	FEATURE	D	LR	DESCRIPTION	BRIDGE/UXING/XROAD OW	TC	L	NBR LNS D	I	DECREAS/DIV LFT SHD W/S	RDY W/S	RHT SHD W/S	MEDIAN WD/S	BR	INCRES/UNDI LFT SHD W/S	RDY W/S	RHT SHD W/S	SPC USE LNS WID	TOT RDY WID	MTCE A	SE	CITY NBR	ST FC	LEGAL SPEED D	IB	T R	P K	S T
38.00		6.69	MP MARKER		R	38				1	1						4G	24A	4G		24	1	02		R3	50	R		
38.71		7.40	INTRSECTN		R	SHERMAN RD	PV		N																				
38.76		7.45	BEG BRIDGE	B		DRY CREEK	ST																						
						BRDG NUM 503/165.25																							
38.77		7.46	END BRIDGE	B		DRY CREEK																							
39.00		7.69	MP MARKER		R	39																							
39.59		8.28	INTRSECTN		R	PVT RD	PV		N																				
39.69		8.38	INTRSECTN		R	PVT RD	PV		N																				
39.73		8.42	MISC FEATR		R	SGN ENT SKAMANIA COUNTY																							
			END CTLSEC			CONTROL SECTION 0826																							
			END SECTN			COUGAR																							

SR 504 MAINLINE STATE ROUTE - SRSH COUNTY COWLITZ DOT DISTRICT 4

SRMP	B ARM	FEATURE	D	LR	DESCRIPTION	BRIDGE/UXING/XROAD OW	TC	L	NBR LNS D	I	DECREAS/DIV LFT SHD W/S	RDY W/S	RHT SHD W/S	MEDIAN WD/S	BR	INCRES/UNDI LFT SHD W/S	RDY W/S	RHT SHD W/S	SPC USE LNS WID	TOT RDY WID	MTCE A	SE	CITY NBR	ST FC	LEGAL SPEED D	IB	T R	P K	S T
0.00	0.00	BEG ROUTE			MAIN ROUTE				1	1							W	56P	W		56	1	02	0170	R3	35	R	P	
					SR 5 TO MT ST HELENS																								
		ENTER CITY			CASTLE ROCK																								
		BEG CTLSEC			CONTROL SECTION 0832																								
		BEG BRIDGE B			SR 5		ST																						
					BRDG NUM 504/001																								
0.06	0.06	END BRIDGE B			SR 5				1	1							8A	27A	8A		27	1	02	0170	R3	35	R	P	
0.10	0.10	OFF RAMP		L	SR 5		ST	SG	Y																				
		ON RAMP		R	SR 5		ST	SG	Y																				
0.15	0.15	INTRSECTN		L	OLD PACIFIC HWY		CT	SG	Y	1	1						$$C	56A	$$C		56	1	02	0170	R3	35	R	P	
		INTRSECTN		R	DOUGHERTY DR NE		CT	SG	Y																				
0.19	0.19	BEG SU LN		C	TWO WAY TURN	12A				1	1						C	44A	C	12	56	1	02	0170	R3	35	R	P	
0.24	0.24	INTRSECTN		L	BOYD AVE NE		CT		Y																				
0.34	0.34	END SU LN		C	TWO WAY TURN	12A				1	1						C	56A	C	$$$	56	1	02	0170	R3	35	R	P	
0.40	0.40	BEG SU LN		R	CLIMBING	12A				1	1						8A	22A	4A	12	34	1	02	0170	R3	35	R	P	
0.47	0.47	INTRSECTN		R	SALMON CREEK LN		CT		N																				
0.51	0.51	LEAVE CITY			CASTLE ROCK					1	1						8A	22A	4A	12	34	1	02	$$$$	R3	50	R	$	
		MISC FEATR		L	SGN ENT CASTLE ROCK																								
0.61	0.61									1	1						8A	22A	10A	12	34	1	02		R3	50	R		
0.78	0.78									1	1						8A	22A	4A	12	34	1	02		R3	50	R		
1.00	1.00	MP MARKER		R	1																								
1.30	1.30	INTRSECTN		L	LONE MAPLE DR		CO		N																				
1.37	1.37	INTRSECTN		L	STUDEBAKER RD		CO		N																				
1.71	1.71	INTRSECTN		L	KROLL RD		CO		N																				
2.00	2.00	MP MARKER		R	2																								
		INTRSECTN		L	TOWER RD		CO		N																				
2.17	2.17									1	1						4A	23A	4A	12	35	1	02		R3	50	R		
2.19	2.19	END SU LN		R	CLIMBING	12A				1	1						4A	23A	4A	$$$	23	1	02		R3	50	R		
2.21	2.21									1	1						4A	23A	14A		23	1	02		R3	50	R		
2.31	2.31									1	1						4A	24A	4A		24	1	02		R3	50	R		
2.70	2.70	INTRSECTN		R	SI TOWN RD		CO		N																				
2.95	2.95	INTRSECTN		L	REYNOLDS RD		CO		N																				
3.00	3.00	MP MARKER		R	3																								
3.40	3.40	BEG SU LN		R	CLIMBING	12A				1	1						4A	24A	4A	12	36	1	02		R3	50	R		
3.46	3.46									1	1						4A	40A	4A	12	52	1	02		R3	50	R		
3.59	3.59	INTRSECTN		R	S SILVER LAKE RD		CO		Y																				

INTERSECTION DETAIL

SRMP	B ARM	TURN LANES L NEAR LGT WD	R NEAR LGT WD	L FAR LGT WD	R FAR LGT WD	ACCELERATION LANES LEFT LGT WD	L-CNTR LGT WD	R-CNTR LGT WD	RIGHT LGT WD
0.10	0.10	.04 13							
0.15	0.15	.02 13		.02 13					
3.59	3.59			.03 13					

SR 504 MAINLINE STATE ROUTE - SRSH COUNTY COWLITZ DOT DISTRICT 4

SRMP	B ARM	FEATURE	D	LR	DESCRIPTION	BRIDGE/UXING/XROAD OW	TC	L	NBR LNS D	I	DECREAS/DIV LFT SHD W/S	RDY W/S	RHT SHD W/S	MEDIAN WD/S	BR	INCRES/UNDI LFT SHD W/S	RDY W/S	RHT SHD W/S	SPC USE LNS WID	TOT RDY WID	MTCE A	SE	CITY NBR	ST FC	LEGAL SPEED D	IB	T R	P K	S T
3.66	3.66								1	1						4A	40A	4A	12	52	1	02		R3	50	R			
3.78	3.78								1	1						4A	24A	4A	12	36	1	02		R3	50	R			
3.80	3.80	END SU LN		R	CLIMBING		12A		1	1						4A	24A	4A	$$$	24	1	02		R3	50	R			
3.88	3.88								1	1						4A	36A	4A		36	1	02		R3	50	R			
4.00	4.00	BEG SU LN		L	CLIMBING		12A		1	1						4A	24A	4A	12	36	1	02		R3	50	R			
		MP MARKER		R	4																								
4.10	4.10	INTRSECTN		R	CARNINE RD			CO		N																			
		INTRSECTN		L	SCHAFFRAN RD			CO		N																			
4.32	4.32	END SU LN		L	CLIMBING		12A		1	1						4A	24A	4A	$$$	24	1	02		R3	50	R			
4.59	4.59	INTRSECTN		L	ESTES RD			CO		N																			
5.00	5.00	MP MARKER		R	5																								
5.02	5.02								1	1						20A	24A	6A		24	1	02		R3	50	R			
5.12	5.12								1	1						4A	24A	6A		24	1	02		R3	50	R			
5.22	5.19	EQUATION			005.19 =005.22				1	1						4A	24A	4A		24	1	02		R3	50	R			
5.28	5.25	EXIT TO		R	SEAQUEST STATE PARK			ST		N																			
5.60	5.57	ENT/EXIT		B	SEAQUEST STATE PARK			ST		Y																			
5.70	5.67								1	1						8A	24A	8A		24	1	02		R3	50	R			
5.92	5.89	INTRSECTN		L	PAINE RD			CO		N																			
6.02	5.99	MP MARKER		R	6				1	1						8A	24A	10A		24	1	02		R3	50	R			
6.21	6.18								1	1						8A	24A	8A		24	1	02		R3	50	R			
6.26	6.23	INTRSECTN		R	SILVER COVE DR			CO		N																			
6.35	6.32	INTRSECTN		R	LAKEVIEW DR			CO		N																			
6.53	6.50	INTRSECTN		L	OWENS RD			CO		N																			
6.66	6.63								1	1						4A	24A	4A		24	1	02		R3	50	R			
6.76	6.73	INTRSECTN		R	EL COSTA-LOTTA PL			PV		N																			
7.01	6.98	MP MARKER		R	7																								
7.87	7.84	INTRSECTN		R	KERR RD			CO		N																			
8.01	7.98	MP MARKER		R	8																								
8.46	8.43	INTRSECTN		L	GEORGE TAYLOR RD			CO		Y																			
9.01	8.98	MP MARKER		R	9																								
9.09	9.06	INTRSECTN		R	HALL RD			CO		N																			
9.42	9.39								1	1						4A	24A	10A		24	1	02		R3	50	R			
9.59	9.56	INTRSECTN		L	MARTIN RD			CO		N																			
9.62	9.59								1	1						4A	24A	4A		24	1	02		R3	50	R			
9.75	9.72								1	1						4A	24A	10A		24	1	02		R3	50	R			
9.91	9.88								1	1						4A	24A	10A		24	1	02		R3	35	R			
9.97	9.94	INTRSECTN		R	HANSEN RD			CO		N																			

INTERSECTION DETAIL

SRMP	B ARM	TURN LANES L NEAR LGT WD	R NEAR LGT WD	L FAR LGT WD	R FAR LGT WD	ACCELERATION LANES LEFT LGT WD	L-CNTR LGT WD	R-CNTR LGT WD	RIGHT LGT WD
5.28	5.25		.03 12						
5.60	5.57	.04 14		.04 14					

SR 504 MAINLINE STATE ROUTE - SRSH COUNTY COWLITZ DOT DISTRICT 4

SRMP	B	ARM	FEATURE	DIRECTION TO INVENTORY / LEFT/RIGHT INDICATOR: D	LR	DESCRIPTION	BRIDGE-UXING-XROAD-OW	TC	L	NBR LNS D	I	DECREAS/DIV LFT SHD W/S	RDY W/S	RHT SHD W/S	MEDIAN-WD/S	BR	INCRES/UNDI LFT SHD W/S	RDY W/S	RHT SHD W/S	SPC USE LNS WID	TOT RDY WID	MTCE A	SE	CITY NBR	ST FC	LEGAL SPEED D	IB	T R	P K	S T
10.00		9.97	MP MARKER		R	10				1	1						4A	24A	10A		24	1	02		R3	35	R		
10.02		9.99								1	1						10A	24A	10A		24	1	02		R3	35	R		
10.56		10.53	INTRSECTN		R	SIGHTLY RD	CO		Y																				
10.57		10.54	INTRSECTN		R	S TOUTLE RD	CO		Y	1	1						4A	24A	8A		24	1	02		R3	35	R		
10.75		10.72								1	1						4A	24A	8A		24	1	02		R3	50	R		
10.83		10.80	INTRSECTN		L	COAL BANKS RD	CO		N	1	1						8A	24A	8A		24	1	02		R3	50	R		
10.95		10.92	BEG BRIDGE	B		CULVERT	ST																						
						BRDG NUM 504/009C																							
10.96		10.93	END BRIDGE	B		CULVERT																							
11.00		10.97	MP MARKER		R	11																							
11.04		11.01	BEG BRIDGE	B		TOUTLE RIVER	ST			1	1						$$W	40P	$$W		40	1	02		R3	50	R		
						BRDG NUM 504/010																							
11.14		11.11	END BRIDGE	B		TOUTLE RIVER				1	1						8A	24A	8A		24	1	02		R3	50	R		
11.46		11.43								1	1						4A	24A	4A		24	1	02		R3	50	R		
12.01		11.98	MP MARKER		R	12																							
13.01		12.98	MP MARKER		R	13																							
13.64		13.61	INTRSECTN		L	TOWER RD	CO		N																				
14.01		13.98	MP MARKER		R	14																							
14.43		14.40	INTRSECTN		L	FINKAS RD	CO		N																				
14.72		14.69	INTRSECTN		L	SR 505	ST		N																				
15.01		14.98	MP MARKER		R	15																							
16.01		15.98	MP MARKER		R	16																							
17.01		16.98	MP MARKER		R	17																							
17.29		17.26	BEG BRIDGE	B		N FORK TOUTLE RIVER	ST			1	1						$$C	28A	$$C		28	1	02		R3	50	R		
						BRDG NUM 504/015																							
17.38		17.35	END BRIDGE	B		N FORK TOUTLE RIVER				1	1						4A	24A	4A		24	1	02		R3	50	R		
17.84		17.81	INTRSECTN		R	KID VALLEY RD	CO		N																				
17.86		17.83								1	1						16A	24A	4A		24	1	02		R3	50	R		
17.92		17.89	MP MARKER		R	18																							
18.18		18.15	INTRSECTN		B	ROAD 1900	CO		N																				
18.19		18.16								1	1						10A	24A	4A		24	1	02		R3	50	R		
18.23		18.20								1	1						4A	24A	4A		24	1	02		R3	50	R		
18.27		18.24								1	1						4A	24A	6A		24	1	02		R3	50	R		
18.31		18.28	MISC FEATR		R	SGN ENT KID VALLEY																							
18.36		18.33								1	1						4A	24A	4A		24	1	02		R3	50	R		
18.50		18.47								1	1						10A	24A	4A		24	1	02		R3	50	R		
18.51		18.48	MISC FEATR		L	SGN ENT KID VALLEY																							
18.59		18.56								1	1						6A	24A	6A		24	1	02		R3	50	R		
18.64		18.61								1	1						4A	24A	4A		24	1	02		R3	50	R		
18.90		18.87	MP MARKER		R	19																							
19.14		19.09	EQUATION			019.12 =019.14																							
19.43		19.38	TRAF RCDR	B		S840 0																							
20.02		19.97	MP MARKER		R	20																							

SR 504 MAINLINE STATE ROUTE - SRSH COUNTY COWLITZ DOT DISTRICT 4

SRMP	B ARM	FEATURE	D	LR	DESCRIPTION	BRIDGE/UXING/XROAD OW	TC	L	NBR LNS D	I	DECREAS/DIV LFT SHD W/S	RDY W/S	RHT SHD W/S	MEDIAN WD/S	BR	INCRES/UNDI LFT SHD W/S	RDY W/S	RHT SHD W/S	SPC USE LNS WID	TOT RDY WID	MTCE A	SE	CITY NBR	ST FC	LEGAL SPEED D	IB	T R	P K	S T
20.06	20.01								1	1						4A	24A	4A		24	1	02		R3		50	R		
20.92	20.87	ENT/EXIT		L	FISH HOLDING FACILITY	PV		N																					
20.99	20.94	MP MARKER		R	21																								
21.08	21.03	INTRSECTN		R	SR 504 SPOLD504 (SPUR)	ST		N																					
21.21	21.16	BEG BRIDGE	B		N FORK TOUTLE RIVER	ST			1	1						$$W	32P	$$W		32	1	02		R3		50	R		
					BRDG NUM 504/015.5																								
21.43	21.38	END BRIDGE	B		N FORK TOUTLE RIVER				1	1						4A	24A	4A		24	1	02		R3		50	R		
21.83	21.78	BEG SU LN		R	CLIMBING		12A		1	1						4A	24A	4A	12	36	1	02		R3		50	R		
22.02	21.97	MP MARKER		R	22																								
22.17	22.12	INTRSECTN		L	PVT RD (601)	PV		N																					
22.55	22.50	BEG SU LN		L	SLOW VEHICLE		12A		1	1						$$$	24A	4A	24	48	1	02		R3		50	R		
22.61	22.56	END SU LN		L	SLOW VEHICLE		12A		1	1						4A	24A	4A	12	36	1	02		R3		50	R		
22.63	22.58	END SU LN		R	CLIMBING		12A		1	1						4A	24A	4A	$$$	24	1	02		R3		50	R		
23.02	22.97	MP MARKER		R	23																								
23.03	22.98	INTRSECTN		R	PVT RD	PV		N																					
23.67	23.62	BEG SU LN		R	SLOW VEHICLE		12A		1	1						4A	24A	$$$	12	36	1	02		R3		50	R		
23.79	23.74	INTRSECTN		L	PVT RD (2500)	PV		N																					
23.82	23.77	END SU LN		R	SLOW VEHICLE		12A		1	1						4A	24A	4A	$$$	24	1	02		R3		50	R		
24.02	23.97	MP MARKER		R	24																								
24.09	24.04	INTRSECTN		R	ECO PARK RD	PV		N																					
24.30	24.25	BEG BRIDGE	B		E FORK PULLEN CREEK	ST			1	1						$$W	32P	$$W		32	1	02		R3		50	R		
					BRDG NUM 504/018																								
24.39	24.34	END BRIDGE	B		E FORK PULLEN CREEK				1	1						4A	24A	4A		24	1	02		R3		50	R		
24.56	24.51	INTRSECTN		L	PVT RD (2502)	PV		N																					
25.02	24.97	MP MARKER		R	25																								
25.24	25.19	BEG SU LN		R	SLOW VEHICLE		12A		1	1						4A	24A	$$$	12	36	1	02		R3		50	R		
25.35	25.30	END SU LN		R	SLOW VEHICLE		12A		1	1						4A	24A	4A	$$$	24	1	02		R3		50	R		
26.02	25.97	MP MARKER		R	26																								
26.28	26.23	BEG SU LN		L	SLOW VEHICLE		12A		1	1						$$$	24A	4A	12	36	1	02		R3		50	R		
26.30	26.25	BEG SU LN		R	SLOW VEHICLE		12A		1	1							24A	$$$	24	48	1	02		R3		50	R		
26.45	26.40	END SU LN		L	SLOW VEHICLE		12A		1	1						4A	24A	4A	$$$	24	1	02		R3		50	R		
		END SU LN		R	SLOW VEHICLE		12A																						
26.67	26.62	EXIT TO		R	HOFFSTADT VIEWPOINT	FS		N																					
26.71	26.66	ENT/EXIT		R	HOFFSTADT VIEWPOINT	FS		N																					
26.73	26.68	ENT FROM		R	HOFFSTADT VIEWPOINT	FS		N																					
27.02	26.97	MP MARKER		R	27																								

INTERSECTION DETAIL

SRMP	B ARM	TURN LANES L NEAR LGT WD	R NEAR LGT WD	L FAR LGT WD	R FAR LGT WD	ACCELERATION LANES LEFT LGT WD	L-CNTR LGT WD	R-CNTR LGT WD	RIGHT LGT WD
26.71	26.66			.03 12			.07 12		
26.73	26.68								.07 12

SR 504 MAINLINE STATE ROUTE - SRSH COUNTY COWLITZ DOT DISTRICT 4

SRMP	B	ARM	FEATURE	D	LR	DESCRIPTION	BRIDGE/XROAD-OW	TC	L	NBR/LNS D	I	DECREAS/DIV LFT SHD W/S	RDY W/S	RHT SHD W/S	MEDIAN-WD/S	BR	INCRES/UNDI LFT SHD W/S	RDY W/S	RHT SHD W/S	SPC/USE/LNS/WID	TOT RDY WID	MTCE A	SE	CITY NBR	ST FC	LEGAL SPEED D	IB	T R	P K	S T
27.08		27.03								1	1						4A	24A	4A		24	1	02		R3	50	R			
27.45		27.40	BEG BRIDGE	B		HOFFSTADT BLUFFS	ST			1	1						$$W	32P	$$W		32	1	02		R3	50	R			
						BRDG NUM 504/023																								
27.53		27.48	END BRIDGE	B		HOFFSTADT BLUFFS				1	1						4A	24A	4A		24	1	02		R3	50	R			
27.57		27.52	MISC FEATR		R	VEHICLE PULLOUT																								
27.92		27.87	BEG SU LN		R	SLOW VEHICLE		12A		1	1						4A	24A	$$$	12	36	1	02		R3	50	R			
28.02		27.97	MP MARKER		R	28																								
28.04		27.99	END SU LN		R	SLOW VEHICLE		12A		1	1						4A	24A	4A	$$$	24	1	02		R3	50	R			
28.13		28.08	INTRSECTN		L	PVT RD (2502)	PV		N																					
28.25		28.20	BEG BRIDGE	B		COW CREEK	ST			1	1						$$W	32P	$$W		32	1	02		R3	50	R			
						BRDG NUM 504/025																								
28.41		28.36	END BRIDGE	B		COW CREEK				1	1						4A	24A	4A		24	1	02		R3	50	R			
28.62		28.57	BEG SU LN		L	CHAIN UP		22A		1	1						$$$	24A	4A	22	46	1	02		R3	50	R			
28.67		28.62	BEG SU LN		R	CHAIN UP		22A		1	1							24A	$$$	44	68	1	02		R3	50	R			
28.92		28.87	ENT/EXIT		R	DOT STOCKPILE	ST		N																					
29.01		28.96	END SU LN		L	CHAIN UP		22A		1	1						4A	24A	4A	$$$	24	1	02		R3	50	R			
			END SU LN		R	CHAIN UP		22A																						
29.02		28.97	MP MARKER		R	29																								
29.38		29.33	INTRSECTN		L	PVT RD (2900)	PV		N																					
29.48		29.43	BEG BRIDGE	B		HOFFSTADT CREEK	ST			1	1						$$W	32P	$$W		32	1	02		R3	50	R			
						BRDG NUM 504/027																								
29.92		29.87	END BRIDGE	B		HOFFSTADT CREEK				1	1						4A	24A	4A		24	1	02		R3	50	R			
30.02		29.97	MP MARKER		R	30																								
30.72		30.67	INTRSECTN		B	PVT RD (3100)	PV		N																					
30.78		30.73	BEG SU LN		R	CLIMBING		12A		1	1						4A	24A	4A	12	36	1	02		R3	50	R			
31.02		30.97	MP MARKER		R	31																								
31.64		31.59	BEG SU LN		L	SLOW VEHICLE		12A		1	1						$$$	24A	4A	24	48	1	02		R3	50	R			
31.82		31.77	END SU LN		R	CLIMBING		12A		1	1						4A	24A	4A	$$$	24	1	02		R3	50	R			
			END SU LN		L	SLOW VEHICLE		12A																						
32.02		31.97	MP MARKER		R	32																								
33.02		32.97	MP MARKER		R	33																								
33.06		33.01	EXIT TO		R	FOREST LEARNING CENTER	FS		N																					
33.08		33.03	ENT/EXIT		R	FOREST LEARNING CENTER	FS		N																					
33.09		33.04	BEG SU LN		R	CLIMBING		12A		1	1						4A	24A	4A	12	36	1	02		R3	50	R			
			ENT FROM		R	FOREST LEARNING CENTER	FS		N																					
33.73		33.68	INTRSECTN		R	PVT RD (3354)	PV		N																					

INTERSECTION DETAIL

SRMP	B	ARM	TURN LANES L NEAR LGT	WD	R NEAR LGT	WD	L FAR LGT	WD	R FAR LGT	WD	ACCELERATION LANES LEFT-- LGT	WD	L-CNTR LGT	WD	R-CNTR LGT	WD	RIGHT- LGT	WD
33.06		33.01			.01	12												
33.08		33.03					.03	12					.07	12				

SR 504 MAINLINE STATE ROUTE - SRSH COUNTY COWLITZ DOT DISTRICT 4

SRMP	B	ARM	FEATURE	DIRECTION TO INVENTORY / LEFT/RIGHT INDICATOR	DESCRIPTION	BRIDGE/UXING/XROAD/OW	TC	L	NBR/LNS/D	I	WIDTH AND SURFACE INFORMATION: DECREAS/DIV LFT/SHD W/S	RDY W/S	RHT/SHD W/S	MEDIAN/WD/S	BR	INCRES/UNDI LFT/SHD W/S	RDY W/S	RHT/SHD W/S	SPC/USE/LNS	WID	TOT/RDY/WID	MTCE/A	SE	CLASSIFICATIONS: CITY/NBR	ST/FC	LEGAL/D	SPEED/IB	T/R	P/K	S/T
33.92		33.87							1	1						4A	24A	4A	12		36	1	02		R3		50	R		
34.02		33.97	MP MARKER	R	34																									
34.13		34.08	INTRSECTN	L	PVT RD (3300)	PV		N																						
34.21		34.16	MISC FEATR	L	TRUCK RUN AWAY RAMP																									
34.73		34.68	END SU LN	R	CLIMBING	12A			1	1						4A	24A	4A	$$$		24	1	02		R3		50	R		
35.02		34.97	MP MARKER	R	35																									
35.36		35.31	BEG BRIDGE	B	BEAR CREEK	ST			1	1						$$W	32P	$$W			32	1	02		R3		50	R		
					BRDG NUM 504/030																									
35.45		35.40	END BRIDGE	B	BEAR CREEK				1	1						4A	24A	4A			24	1	02		R3		50	R		
35.48		35.43	INTRSECTN	L	PVT RD (3344)	PV		N																						
35.60		35.55	BEG SU LN	R	CLIMBING	12A			1	1						4A	24A	4A	12		36	1	02		R3		50	R		
36.02		35.97	MP MARKER	R	36																									
36.06		36.01	END SU LN	R	CLIMBING	12A			1	1						4A	24A	4A	$$$		24	1	02		R3		50	R		
36.84		36.79	EXIT TO	R	ELK ROCK VIEWPOINT	FS		N																						
36.86		36.81	BEG SU LN	R	SLOW VEHICLE	12A			1	1						4A	24A	4A	12		36	1	02		R3		50	R		
36.87		36.82	ENT/EXIT	R	ELK ROCK VIEWPOINT	FS		N																						
36.96		36.91	END SU LN	R	SLOW VEHICLE	12A			1	1						4A	24A	4A	$$$		24	1	02		R3		50	R		
36.97		36.92	ENT FROM	R	ELK ROCK VIEWPOINT	FS		N																						
37.02		36.97	MP MARKER	R	37																									
37.16		37.11	BEG SU LN	R	SLOW VEHICLE	22A			1	1						4A	24A	$$$	22		46	1	02		R3		50	R		
37.25		37.20	BEG SU LN	L	SLOW VEHICLE	22A			1	1						$$$	24A		44		68	1	02		R3		50	R		
37.45		37.40	END SU LN	R	SLOW VEHICLE	22A			1	1						4A	24A	4A	$$$		24	1	02		R3		50	R		
			END SU LN	L	SLOW VEHICLE	22A																								
38.02		37.97	MP MARKER	R	38																									
38.21		38.16	BEG BRIDGE	B	ELK CREEK	ST			1	1						$$W	35P	$$W			35	1	02		R3		50	R		
					BRDG NUM 504/032																									
38.35		38.30	END BRIDGE	B	ELK CREEK				1	1						4A	24A	4A			24	1	02		R3		50	R		
38.39		38.34	MISC FEATR	R	VEHICLE PULLOUT																									
38.99		38.94	BEG BRIDGE	B	EAST FORK ELK CREEK	ST			1	1						$$W	35P	$$W			35	1	02		R3		50	R		
					BRDG NUM 504/034																									
39.15		39.10	END BRIDGE	B	EAST FORK ELK CREEK				1	1						4A	24A	4A			24	1	02		R3		50	R		
39.60		39.55	BEG SU LN	L	SLOW VEHICLE	12A			1	1						$$$	24A	4A	12		36	1	02		R3		50	R		
39.75		39.70	END SU LN	L	SLOW VEHICLE	12A			1	1						4A	24A	4A	$$$		24	1	02		R3		50	R		
40.02		39.97	MP MARKER	R	40																									
40.24		40.19	INTRSECTN	R	VEHICLE TURNAROUND	ST		N																						

INTERSECTION DETAIL

SRMP	B	ARM	TURN LANES: L NEAR LGT WD	R NEAR LGT WD	L FAR LGT WD	R FAR LGT WD	ACCELERATION LANES: LEFT LGT WD	L-CNTR LGT WD	R-CNTR LGT WD	RIGHT LGT WD
36.84		36.79		.02 12						
36.87		36.82			.04 12					
36.97		36.92						.03 12		

SR 504 MAINLINE STATE ROUTE - SRSH COUNTY COWLITZ DOT DISTRICT 4

SRMP	B	ARM	FEATURE	D	LR	DESCRIPTION	BRIDGE/UXING/XROAD OW	TC	L	NBR LNS D	I	DECREAS/DIV LFT SHD W/S	RDY W/S	RHT SHD W/S	MEDIAN WD/S	BR	INCRES/UNDI LFT SHD W/S	RDY W/S	RHT SHD W/S	SPC USE LNS WID	TOT RDY WID	MTCE A	SE	CITY NBR	ST FC	LEGAL SPEED D	IB	T R	P K	S T
40.26		40.21	EXIT TO		R	CASTLE LAKE VIEWPOINT			ST	N	1	1						4A	24A	4A		24	1	02		R3	50	R		
40.27		40.22	ENT/EXIT		R	CASTLE LAKE VIEWPOINT			ST	N																				
40.77		40.72	BEG SU LN		R	SLOW VEHICLE		12A			1	1						8A	24A	$$$	12	36	1	02		R3	50	R		
40.80		40.75	BEG SU LN		L	SLOW VEHICLE		12A			1	1						$$$	24A		24	48	1	02		R3	50	R		
40.87		40.82	END SU LN		R	SLOW VEHICLE		12A			1	1							24A	4A	12	36	1	02		R3	50	R		
40.89		40.84	END SU LN		L	SLOW VEHICLE		12A			1	1						4A	24A	4A	$$$	24	1	02		R3	50	R		
41.02		40.97	MP MARKER		R	41																								
41.35		41.30	BEG SU LN		R	SLOW VEHICLE		12A			1	1						4A	24A	$$$	12	36	1	02		R3	50	R		
41.46		41.41	END SU LN		R	SLOW VEHICLE		12A			1	1						4A	24A	4A	$$$	24	1	02		R3	50	R		
41.68		41.63	BEG BRIDGE	B		MARATTA CREEK			ST		1	1						$$W	32P	$$W		32	1	02		R3	50	R		
						BRDG NUM 504/036																								
41.78		41.73	END BRIDGE	B		MARATTA CREEK					1	1						4A	24A	4A		24	1	02		R3	50	R		
41.86		41.81	INTRSECTN		L	PVT RD (3540)			PV	N																				
42.02		41.97	MP MARKER		R	42																								
42.62		42.57									1	1						4A	24A	4A		24	1	02		R3	25	R		
42.74		42.69	OFF RAMP		R	SR 504 EB			ST	N																				
42.84		42.79	MISC FEATR		R	GORE (P504274)																								
42.93		42.88	BEG BRIDGE	B		SR 504 LOOP			ST		1	1						$$W	32P	$$W		32	1	02		R3	25	R		
						BRDG NUM 504/038																								
42.95		42.90	END BRIDGE	B		SR 504 LOOP					1	1						4A	24A	4A		24	1	02		R3	25	R		
42.98		42.93	WYE CONN		L	SR 504			ST	N																				
43.02		42.97	MP MARKER		R	43																								
43.03		42.98	ENT/EXIT		R	COLDWATER COMPLEX			FS	N																				
43.07		43.02	WYE CONN		L	SR 504			ST	N	1	1						4A	28A	4A		28	1	02		R3	25	R		
43.08		43.03	MISC FEATR	B		GATE (SEASONAL)																								
43.20		43.15									1	1						4A	24A	4A		24	1	02		R3	25	R		
43.23		43.18	UXING	B		SR 504 LOOP			ST																					
						BRDG NUM 504/038																								
43.27		43.22	MISC FEATR		R	GORE (P504274)																								
43.45		43.40	ON RAMP		R	SR 504 EB			ST	N																				
43.61		43.56									1	1						4A	26A	4A		26	1	02		R3	25	R		
44.02		43.97	MP MARKER		R	44																								
44.03		43.98									1	1						4A	24A	4A		24	1	02		R3	25	R		
44.07		44.02									1	1						4A	24A	4A		24	1	02		R3	40	R		
44.35		44.30									1	1						4A	26A	4A		26	1	02		R3	40	R		
44.37		44.32	MISC FEATR		B	NATIONAL VOLCANIC BNDRY																								

INTERSECTION DETAIL

SRMP	B	ARM	TURN LANES L NEAR LGT WD	R NEAR LGT WD	L FAR LGT WD	R FAR LGT WD	ACCELERATION LANES LEFT LGT WD	L-CNTR LGT WD	R-CNTR LGT WD	RIGHT LGT WD
40.26		40.21		.05 12						
40.27		40.22			.03 12			.03 12		

SR 504 MAINLINE STATE ROUTE - SRSH COUNTY COWLITZ DOT DISTRICT 4

SRMP	B	ARM	FEATURE	D	LR	DIRECTION TO INVENTORY / LEFT/RIGHT INDICATOR / DESCRIPTION	BRIDGE/UXING/XROAD OW	TC	L	NBR LNS D	I	DECREAS/DIV LFT SHD W/S	RDY W/S	RHT SHD W/S	MEDIAN WD/S	BR	INCRES/UNDI LFT SHD W/S	RDY W/S	RHT SHD W/S	SPC USE LNS WID	TOT RDY WID	MTCE A	SE	CITY NBR	ST FC	LEGAL SPEED D	IB	T R	P K	S T
44.48		44.43								1	1						4A	24A	4A		24	1	02		R3	40		R		
44.69		44.64	BEG SU LN		L	CLIMBING	12A			1	1						6A	24A	4A	12	36	1	02		R3	40		R		
44.99		44.94	END SU LN		L	CLIMBING	12A			1	1						6A	24A	4A	$$$	24	1	02		R3	40		R		
			INTRSECTN		L	PVT RD		PV		N																				
45.02		44.97	MP MARKER		R	45																								
45.03		44.98	BEG BRIDGE	B		COLDWATER LAKE				1	1						$$C	32P	$$C		32	1	02		R3	40		R		
						BRDG NUM 504/042																								
45.12		45.07	END BRIDGE	B		COLDWATER LAKE				1	1						6A	24A	6A		24	1	02		R3	40		R		
45.18		45.13	INTRSECTN		R	HUMMOCKS TRAILHEAD-FS RD	FS		N	1	1						4A	24A	4A		24	1	02		R3	40		R		
45.20		45.15	MISC FEATR	B		GATE (SEASONAL)																								
45.42		45.37	INTRSECTN		R	BOUNDARY TRAILHEAD-FS RD	FS		N																					
45.65		45.60	BEG BRIDGE	B		S COLDWATER CREEK				1	1						$$C	32P	$$C		32	1	02		R3	40		R		
						BRDG NUM 504/046																								
45.68		45.63	END BRIDGE	B		S COLDWATER CREEK				1	1						4A	24A	4A		24	1	02		R3	40		R		
46.02		45.97	MP MARKER		R	46																								
46.19		46.14	INTRSECTN		L	S COLDWATER TRAILHEAD	FS		N																					
46.48		46.43	MISC FEATR		R	SGN ENT SKAMANIA COUNTY																								
46.82		46.77	END CTLSEC			CONTROL SECTION 0832																								
			LEAVE CO			COWLITZ																								

SR 504 MAINLINE STATE ROUTE - SRSH COUNTY SKAMANIA DOT DISTRICT 4

SRMP	B	ARM	FEATURE	D	LR	DESCRIPTION	BRIDGE/UXING/XROAD OW	TC	L	NBR LNS D	I	DECREAS/DIV LFT SHD W/S	RDY W/S	RHT SHD W/S	MEDIAN WD/S	BR	INCRES/UNDI LFT SHD W/S	RDY W/S	RHT SHD W/S	SPC USE LNS WID	TOT RDY WID	MTCE A	SE	CITY NBR	ST FC	LEGAL SPEED D	IB	T R	P K	S T
46.82		46.77	ENTER CO			SKAMANIA				1	1						4A	24A	4A		24	1	02		R3	40	R		
			BEG CTLSEC			CONTROL SECTION 3004																							
47.02		46.97	MP MARKER	R		47																							
47.90		47.85	BEG BRIDGE	B		EAST CREEK				1	1						$$C	32P	$$C		32	1	02		R3	40	R		
						BRDG NUM 504/105																							
48.00		47.95	END BRIDGE	B		EAST CREEK				1	1						4A	24A	4A		24	1	02		R3	40	R		
48.02		47.97	MP MARKER	R		48																							
48.42		48.37	BEG SU LN	R		SLOW VEHICLE	12A			1	1						4A	24A	4A	12	36	1	02		R3	40	R		
48.52		48.47	END SU LN	R		SLOW VEHICLE	12A			1	1						4A	24A	4A	$$$	24	1	02		R3	40	R		
49.01		48.96	ENT/EXIT	R		TUNNEL OUTLET VIEWPOINT		ST		N																			
49.02		48.97	MP MARKER	R		49																							
49.18		49.13	BEG BRIDGE	B		S COLDWATER CREEK				1	1						$$C	32P	$$C		32	1	02		R3	40	R		
						BRDG NUM 504/107																							
49.20		49.15	END BRIDGE	B		S COLDWATER CREEK				1	1						4A	24A	4A		24	1	02		R3	40	R		
49.83		49.78	BEG SU LN	R		SLOW VEHICLE	12A			1	1						4A	24A	4A	12	36	1	02		R3	40	R		
49.90		49.85	END SU LN	R		SLOW VEHICLE	12A			1	1						4A	24A	4A	$$$	24	1	02		R3	40	R		
50.02		49.97	MP MARKER	R		50																							
50.52		50.47	BEG SU LN	R		SLOW VEHICLE	12A			1	1						4A	24A	4A	12	36	1	02		R3	40	R		
50.59		50.54	END SU LN	R		SLOW VEHICLE	12A			1	1						4A	24A	4A	$$$	24	1	02		R3	40	R		
50.98		50.93								1	1						4A	24A	4A		24	1	02		R3	25	R		
51.02		50.97	MP MARKER	R		51																							
51.18		51.13	ENT FROM	R		LOOWIT VIEWPOINT		ST		N																			
51.24		51.19	EXIT TO	R		LOOWIT VIEWPOINT		ST		N																			
51.81		51.76	MISC FEATR	I		PARKING AREA AHEAD																							
			END CTLSEC			CONTROL SECTION 3004																							
			END ROUTE																										

SR 504 SPUR OLD504 STATE ROUTE - SRSH COUNTY COWLITZ DOT DISTRICT 4

SRMP	B	ARM	FEATURE	D	LR	DESCRIPTION	BRIDGE/UXING/XROAD OW	TC	L	NBR LNS D	I	DECREAS/DIV LFT SHD W/S	RDY W/S	RHT SHD W/S	MEDIAN WD/S	BR	INCRES/UNDI LFT SHD W/S	RDY W/S	RHT SHD W/S	SPC USE LNS	TOT RDY WID	WID	MTCE A	SE	CITY NBR	ST FC	LEGAL SPEED D	IB	T	R	P	K	S T
21.08		0.00	BEG ROUTE			OLD504				1	1						1A	24A	1A		24	1	02			R3							
						SR 504 TO VIEWPOINT																											
			BEG CTLSEC			CONTROL SECTION 0836																											
			INTRSECTN		B	SR 504	ST	SS	N																								
21.89		0.81	ENT/EXIT		L	DOT MAINTENANCE SHOP	ST		N																								
21.95		0.87	MISC FEATR	I		VIEWPOINT AHEAD																											
			END CTLSEC			CONTROL SECTION 0836																											
			END SECTN			OLD504																											

SR 505 MAINLINE STATE ROUTE - SRSH COUNTY LEWIS DOT DISTRICT 4

SRMP	B ARM	FEATURE	D	LR	DESCRIPTION	BRIDGE/UXING/XROAD OW	TC	L	NBR LNS D	I	DECREAS/DIV LFT SHD W/S	RDY W/S	RHT SHD W/S	MEDIAN WD/S	BR	INCRES/UNDI LFT SHD W/S	RDY W/S	RHT SHD W/S	SPC USE LNS WID	TOT RDY WID	MTCE A	SE	CITY NBR	ST FC	LEGAL SPEED D	IB	T R	P K	S T
0.00	0.00	BEG ROUTE			MAIN ROUTE				1	1						C	32A	C		32	2	01	1455	R3	25		R	P	*
					WINLOCK TO SR 504																								
		ENTER CITY			WINLOCK																								
		BEG CTLSEC			CONTROL SECTION 2131																								
		BEG ST	I		E WALNUT ST																								
		INTRSECTN		L	KERRON ST (OLD SR 603)	CT		Y																					
		INTRSECTN		R	KERRON ST	CT		Y																					
0.01	0.01	RR XING	B		NUM 92493S GRADE																								
0.03	0.03	INTRSECTN		B	E FRONT ST	CT		Y																					
0.06	0.06	INTRSECTN		B	FIRST ST	CT	AF	Y	1	1						C	32A	C		32	2	01	1455	R3	25		R	L	*
0.10	0.10								1	1						C	32A	C		32	2	01	1455	R3	25		R	P	*
0.16	0.16								1	1						4A	24A	2A		24	2	01	1455	R3	25		R	P	*
0.23	0.23	INTRSECTN		L	NEVIL RD	CT		Y	1	1						2A	23A	2A		23	2	01	1455	R3	25		R	P	*
0.28	0.28								1	1						2A	23A	2A		23	2	01	1455	R3	40		R	P	*
0.40	0.40	BEG BRIDGE	B		OLEQUA CREEK	ST																							
					BRDG NUM 505/131.25																								
0.41	0.41	END BRIDGE	B		OLEQUA CREEK																								
0.43	0.43								1	1						2A	23B	2A		23	2	01	1455	R3	40		R	P	*
0.70	0.70	INTRSECTN		L	CEDAR CREST DR	CT		Y																					
1.00	1.00	LEAVE CITY			WINLOCK				1	1						2A	23B	2A		23	2	01	$$$$	R3	50		R	$	$
		END ST	I		E WALNUT ST																								
		MP MARKER		R	1																								
1.01	1.01	INTRSECTN		R	CEMETARY RD	CO		N																					
		MISC FEATR		L	SGN ENT WINLOCK																								
1.06	1.06	INTRSECTN		L	KAKELA RD	CO		N																					
1.56	1.56	INTRSECTN		R	HARKINS RD	CO		N																					
1.93	1.93	INTRSECTN		L	MORTON RD	CO		N																					
2.00	2.00	MP MARKER		R	2																								
2.05	2.05	MISC FEATR	B		BOX CULVERT																								
		BEG BRIDGE	B		BOX CULVERT	ST																							
					BRDG NUM 505/130.25																								
2.06	2.06	END BRIDGE	B		BOX CULVERT																								
2.22	2.22	INTRSECTN		L	N MILITARY RD	CO		N																					
2.31	2.31	INTRSECTN		R	S MILITARY RD	CO		N																					
2.43	2.43								1	1						8A	22B	8A		22	2	01		R3	50		R		
2.52	2.52	INTRSECTN		R	KNOWLES RD	CO		N																					
2.88	2.88	ON RAMP		L	SR 5	ST		Y																					
		OFF RAMP		R	SR 5	ST		Y																					
2.94	2.94	BEG BRIDGE	B		SR 5	ST			1	1						$$C	26A	$$C		26	2	01		R3	50		R		
					BRDG NUM 505/125																								
2.98	2.98	END BRIDGE	B		SR 5				1	1						6A	22A	8A		22	2	01		R3	50		L		*
		BEG ST	I		TOLEDO WINLOCK RD																								
3.00	3.00	MP MARKER		R	3																								

SR 505 MAINLINE STATE ROUTE - SRSH COUNTY LEWIS DOT DISTRICT 4

SRMP	B ARM	FEATURE	D	LR	DESCRIPTION	BRIDGE/XING/XROAD OW	TC	L	NBR LNS D	I	DECREAS/DIV LFT SHD W/S	RDY W/S	RHT SHD W/S	MEDIAN WD/S	BR	INCRES/UNDI LFT SHD W/S	RDY W/S	RHT SHD W/S	SPC USE LNS WID	TOT RDY WID	MTCE A	SE	CITY NBR	ST FC	LEGAL SPEED D	IB	T R	P K	S T
3.03	3.03	OFF RAMP		L	SR 5	ST		Y	1	1						6A	22A	8A		22	2	01		R3	50		L		*
		ON RAMP		R	SR 5	ST		Y																					
3.09	3.09	INTRSECTN		R	CAMUS RD	CO		N	1	1						6A	22A	8A		22	2	01		R3	55		L		*
3.16	3.16								1	1						6A	22A	6A		22	2	01		R3	55		L		*
3.47	3.47	BEG BRIDGE	B		LACAMAS CREEK	ST			1	1						$$C	26A	$$C		26	2	01		R3	55		L		*
					BRDG NUM 505/120																								
3.51	3.51	END BRIDGE	B		LACAMAS CREEK				1	1						6A	22A	6A		22	2	01		R3	55		L		*
3.85	3.85	INTRSECTN		L	HENRIOT RD	CO		N																					
4.00	4.00	MP MARKER		R	4																								
4.25	4.25	BEG BRIDGE	B		MILL CREEK	ST			1	1						$$W	33P	$$W		33	2	01		R3	55		L		*
					BRDG NUM 505/115																								
4.26	4.26	END BRIDGE	B		MILL CREEK				1	1						6A	22A	6A		22	2	01		R3	55		L		*
5.00	5.00	MP MARKER		R	5																								
5.19	5.19								1	1						6A	22A	6A		22	2	01		R3	40		L		*
5.30	5.30	INTRSECTN		L	LAUSSIER RD	CO		N																					
5.44	5.44								1	1						5A	24A	5A		24	2	01		R3	40		L		*
5.46	5.46	INTRSECTN		L	JACKSON HWY	CO		N																					
		INTRSECTN		R	PLOMONDON RD	CO		N																					
5.57	5.57								1	1						6A	22A	6A		22	2	01		R3	40		L		*
5.60	5.60	INTRSECTN		L	PACIFIC RD	CO		N																					
5.75	5.75	ENT/EXIT		R	TOLEDO HIGH SCHOOL	PV		N	1	1						3A	22A	7A		22	2	01		R3	40		L		*
6.00	6.00	MP MARKER		R	6																								
6.16	6.16	ENTER CITY			TOLEDO				1	1						3A	22A	7A		22	2	01	1300	R3	40		L	R	*
6.18	6.18								1	1						3A	22A	7A		22	2	01	1300	R3	25		L	R	*
6.26	6.26	INTRSECTN		L	PACIFIC RD	CT		Y																					
6.27	6.27	END ST	I		TOLEDO WINLOCK RD																								
		BEG ST	I		N FIFTH ST																								
		INTRSECTN		B	SALAL ST	CT		Y																					
6.32	6.32	INTRSECTN		L	ASH ST	CT		Y	1	1						5A	26A	$$C		26	2	01	1300	R3	25		R	B	*
		INTRSECTN		R	ASH ST (OLD SR 505)	CT		Y																					
6.38	6.38	INTRSECTN		B	HEMLOCK ST	CT		Y																					
6.43	6.43	INTRSECTN		R	N FIFTH ST	CT		Y																					
6.45	6.45	END ST	I		N FIFTH ST				1	1						2A	22A	4A		22	2	01	1300	R3	25		R	P	*
		BEG ST	I		KELLOGG WAY																								
		INTRSECTN		B	ST HELENS ST	CT		Y																					
6.52	6.52	INTRSECTN		B	SILVER ST	CT		Y	1	1						3A	26A	$$C		26	2	01	1300	R3	25		R	P	*
6.68	6.68	END ST	I		KELLOGG WAY				1	1						$$C	44A	C		44	2	01	1300	R3	25		R	B	*

INTERSECTION DETAIL

SRMP	B ARM	TURN LANES L NEAR LGT WD	R NEAR LGT WD	L FAR LGT WD	R FAR LGT WD	ACCELERATION LANES LEFT LGT WD	L-CNTR LGT WD	R-CNTR LGT WD	RIGHT LGT WD
5.46	5.46				.10 12				

SR 505 MAINLINE STATE ROUTE - SRSH COUNTY LEWIS DOT DISTRICT 4

SRMP	B	ARM	FEATURE	D	LR	DESCRIPTION	BRIDGE-UXING-XROAD-OW	TC	L	NBR LNS D	I	DECREAS/DIV LFT SHD W/S	RDY W/S	RHT SHD W/S	MEDIAN-WD/S	BR	INCRES/UNDI LFT SHD W/S	RDY W/S	RHT SHD W/S	SPC USE LNS WID	TOT RDY WID	MTCE A	SE	CITY NBR	ST FC	LEGAL SPEED D	IB	T R	P K	S T
6.68		6.68	BEG ST	I		COWLITZ ST				1	1						C	44A	C		44	2	01	1300	R3	25	R	B	*
			INTRSECTN		R	THIRD ST	CT		Y																				
6.73		6.73	INTRSECTN		B	SECOND ST	CT	AF	Y																				
6.78		6.78	END ST	I		COWLITZ ST				1	1						C	44A	C		44	2	01	1300	R3	25	R	B	$
6.79		6.79	INTRSECTN		R	FRONT ST	CT		N																				
			MISC FEATR		L	SGN ENT TOLEDO																							
6.80		6.80	BEG BRIDGE	B		COWLITZ RIVER	ST			1	1						W	32P	W		32	2	01	1300	R3	25	R	P	
						BRDG NUM 505/110																							
6.86		6.86	LEAVE CITY			TOLEDO				1	1						W	32P	W		32	2	01	$$$$	R3	25	R	$	
6.94		6.94								1	1						W	32P	W		32	2	01		R3	50	R		
6.95		6.95	END BRIDGE	B		COWLITZ RIVER				1	1						3A	24A	3A		24	2	01		R3	50	R		
6.98		6.98	INTRSECTN		R	RAY RD	CO		N																				
7.00		7.00	MP MARKER		R	7																							
7.02		7.02	INTRSECTN		L	EAST ST	CO		N																				
7.14		7.14								1	1						3A	22A	3A		22	2	01		R3	50	R		
7.18		7.18	WYE CONN		R	JACKSON HWY S	CO		N																				
7.25		7.25	INTRSECTN		R	JACKSON HWY S	CO		N	1	1						2A	22A	2A		22	2	01		R3	50	R		
7.26		7.26								1	1						2A	22B	2A		22	2	01		R3	50	R		
7.31		7.31	INTRSECTN		R	TOLEDO-SALMON CREEK RD	CO		N																				
7.62		7.62								1	1						2A	22B	2A		22	2	01		R3	55	R		
7.69		7.69	INTRSECTN		L	COLLINS RD	CO		N	1	1						1B	21B	1B		21	2	01		R3	55	R		
7.93		7.93	INTRSECTN		L	EADON RD	CO		N																				
8.00		8.00	MP MARKER		R	8																							
8.07		8.07	INTRSECTN		B	HOPP RD N	CO		N	1	1						1B	22B	1B		22	2	01		R3	55	R		
8.32		8.32	INTRSECTN		B	KANGAS RD	CO		N																				
8.81		8.81	INTRSECTN		R	COOPER RD	CO		N																				
9.00		9.00	MP MARKER		R	9																							
9.63		9.63								1	1						1A	22A	1A		22	2	01		R3	55	R		
10.00		10.00	MP MARKER		R	10																							
10.36		10.36								1	1						3A	22A	3A		22	2	01		R3	55	R		
10.76		10.76								1	1						20A	22A	3A		22	2	01		R3	55	R		
10.88		10.88								1	1						3A	22A	3A		22	2	01		R3	55	R		
11.00		11.00	MP MARKER		R	11																							
11.20		11.20	INTRSECTN		L	LAYTON RD	CO		N																				
			INTRSECTN		R	MAW RD	CO		N																				
11.26		11.26								1	1						1A	23A	2A		23	2	01		R3	55	R		
11.83		11.83	INTRSECTN		L	TEMPLETON RD	CO		N																				
			INTRSECTN		R	SCHMIT RD	CO		N																				
12.00		12.00	MP MARKER		R	12																							
12.52		12.52	INTRSECTN		R	DOWLING RD	CO		N																				
13.00		13.00	MP MARKER		R	13																							
13.59		13.59	BEG BRIDGE	B		CEDAR CREEK	ST			1	1						$$C	24P	$$C		24	2	01		R3	55	R		
						BRDG NUM 505/104																							

SR 505 MAINLINE STATE ROUTE - SRSH COUNTY LEWIS DOT DISTRICT 4

SRMP	B	ARM	FEATURE	D	LR	DESCRIPTION	BRIDGE/UXING/XROAD OW	TC	L	NBR LNS D	I	DECREAS/DIV LFT SHD W/S	RDY W/S	RHT SHD W/S	MEDIAN WD/S	BR	INCRES/UNDI LFT SHD W/S	RDY W/S	RHT SHD W/S	SPC USE LNS	TOT RDY WID	MTCE A	SE	CITY NBR	ST FC	LEGAL SPEED D	IB	T R	P K	S T
13.60		13.60	END BRIDGE	B		CEDAR CREEK				1	1						2A	22A	2A		22	2	01		R3		55	R		
13.66		13.66	INTRSECTN		L	CEDAR CREEK RD	CO		N																					
14.00		14.00	MP MARKER		R	14																								
15.00		15.00	MP MARKER		R	15																								
15.50		15.50	INTRSECTN		R	BONES RD	CO		N																					
15.92		15.92	INTRSECTN		B	BONES RD	CO		N																					
16.00		16.00	MP MARKER		R	16																								
16.44		16.44	BEG BRIDGE	B		SALMON CREEK	ST			1	1						$$C	24P	$$C		24	2	01		R3		55	R		
						BRDG NUM 505/102																								
16.47		16.47	END BRIDGE	B		SALMON CREEK				1	1						2A	22A	2A		22	2	01		R3		55	R		
17.00		17.00	MP MARKER		R	17																								
17.15		17.15	INTRSECTN		L	MERCHANT RD	CO		N																					
			INTRSECTN		R	FINKAS RD	CO		N																					
17.27		17.27	END CTLSEC			CONTROL SECTION 2131																								
			LEAVE CO			LEWIS																								

SR 505 MAINLINE STATE ROUTE - SRSH COUNTY COWLITZ DOT DISTRICT 4

SRMP	B ARM	FEATURE	D	LR	DESCRIPTION	BRIDGE/UXING/XROAD OW	TC	L	NBR LNS D	I	DECREAS/DIV LFT SHD W/S	RDY W/S	RHT SHD W/S	MEDIAN WD/S	BR	INCRES/UNDI LFT SHD W/S	RDY W/S	RHT SHD W/S	SPC USE LNS WID	TOT RDY WID	MTCE A	SE	CITY NBR	ST FC	LEGAL SPEED D	IB	T R	P K	S T
17.27	17.27	ENTER CO			COWLITZ				1	1						2A	22A	2A		22	2	01		R3	55		R		
		BEG CTLSEC			CONTROL SECTION 0833																								
18.00	18.00	MP MARKER		R	18																								
19.00	19.00	MP MARKER		R	19																								
19.20	19.20								1	1						6A	24A	4A		24	2	01		R3	55		R		
19.23	19.23	ENT/EXIT		R	PARK AND RIDE LOT	ST		N																					
19.29	19.29	INTRSECTN		B	SR 504	ST	SS	N																					
		END CTLSEC			CONTROL SECTION 0833																								
		END ROUTE																											

SR 506 MAINLINE STATE ROUTE - SRSH COUNTY COWLITZ DOT DISTRICT 4

SRMP	B	ARM	FEATURE	D	LR	DESCRIPTION	BRIDGE/UXING/XROAD OW	TC	L	NBR LNS D	I	DECREAS/DIV LFT SHD W/S	RDY W/S	RHT SHD W/S	MEDIAN WD/S	BR	INCRES/UNDI LFT SHD W/S	RDY W/S	RHT SHD W/S	SPC USE LNS WID	TOT RDY WID	MTCE A	SE	CITY NBR	ST FC	LEGAL SPEED D	IB	T R	P K	S T
0.00		0.00	BEG ROUTE			MAIN ROUTE				1	1						13A	23A	10A		23	2	01		R3		25	R		*
						RYDERWOOD TO SR 5																								
			BEG CTLSEC			CONTROL SECTION 0838																								
			BEG ST	I		MORSE ST																								
			INTRSECTN		B	SECOND ST	CO		Y																					
0.09		0.09	INTRSECTN		B	THIRD ST	CO		Y																					
0.12		0.12								1	1						9A	23A	6A		23	2	01		R3		25	R		*
0.18		0.18	INTRSECTN		B	FOURTH ST	CO		Y																					
0.27		0.27	INTRSECTN		B	FIFTH ST	CO		Y																					
0.36		0.36	INTRSECTN		B	SIXTH ST	CO		Y																					
0.43		0.43								1	1						3A	23A	3A		23	2	01		R3		25	R		*
0.44		0.44	END ST	I		MORSE ST				1	1						3A	23A	3A		23	2	01		R3		25	R		$
			INTRSECTN		R	CO RD	CO		Y																					
0.51		0.51								1	1						3A	23A	3A		23	2	01		R3		50	R		
0.60		0.60								1	1						1A	23A	1A		23	2	01		R3		50	R		
0.86		0.86	INTRSECTN		L	ALLENDER RD	CO		N																					
0.90		0.90	BEG BRIDGE	B		CAMPBELL CREEK	ST			1	1						$$C	26B	$$C		26	2	01		R3		50	R		
						BRDG NUM 506/002																								
0.91		0.91	END BRIDGE	B		CAMPBELL CREEK				1	1						1A	23A	1A		23	2	01		R3		50	R		
1.00		1.00	MP MARKER		R	1																								
1.06		1.06	END CTLSEC			CONTROL SECTION 0838																								
			LEAVE CO			COWLITZ																								

SR 506 MAINLINE STATE ROUTE - SRSH COUNTY LEWIS DOT DISTRICT 4

SRMP	B ARM	FEATURE	D	LR	DESCRIPTION	BRIDGE/UXING/XROAD OW	TC	L	NBR LNS D	I	DECREAS/DIV LFT SHD W/S	RDY W/S	RHT SHD W/S	MEDIAN WD/S	BR	INCRES/UNDI LFT SHD W/S	RDY W/S	RHT SHD W/S	SPC USE LNS WID	TOT RDY WID	MTCE A	SE	CITY NBR	ST FC	LEGAL SPEED D	IB	T R	P K	S T
1.06	1.06	ENTER CO			LEWIS				1	1						1A	23A	1A		23	2	01		R3	50	R			
		BEG CTLSEC			CONTROL SECTION 2130																								
1.78	1.78	INTRSECTN		L	WILDWOOD RD	CO		N																					
2.00	2.00	MP MARKER		R	2																								
2.41	2.41	INTRSECTN		R	CANADY RD	CO		N																					
2.81	2.81	INTRSECTN		L	HENDRICKSON RD	CO		N																					
3.00	3.00	MP MARKER		R	3																								
4.00	4.00	MP MARKER		R	4																								
4.16	4.16	INTRSECTN		L	BRIM CREEK RD	CO		N																					
4.69	4.69	BEG BRIDGE	B		STILLWATER CREEK	ST			1	1						$$C	26A	$$C		26	2	01		R3	50	R			
					BRDG NUM 506/102																								
4.73	4.73	END BRIDGE	B		STILLWATER CREEK				1	1						4A	22A	4A		22	2	01		R3	50	R			
4.92	4.92								1	1						1A	23A	1A		23	2	01		R3	50	R			
5.00	5.00	MP MARKER		R	5																								
5.41	5.41	INTRSECTN		R	MASCHKE RD	CO		N																					
5.56	5.56								1	1						1A	23A	1A		23	2	01		R3	35	R			
5.73	5.73	INTRSECTN		L	WINLOCK VADER RD	CO		Y	1	1						3A	23A	3A		23	2	01		R3	35	R			
5.98	5.98	MISC FEATR		R	SGN ENT VADER				1	1						$$W	40B	$$W		40	2	01		R3	35	R			
		BEG BRIDGE	B		OLEQUA CREEK	ST																							
					BRDG NUM 506/104																								
6.00	6.00	END BRIDGE	B		OLEQUA CREEK				1	1						4A	23A	4A		23	2	01	1345	R3	35	R	P		
		ENTER CITY			VADER																								
6.01	6.01	MP MARKER		R	6																								
6.05	6.05	BEG SU LN		R	AUXILIARY	11A			1	1						4A	23A	4A	11	34	2	01	1345	R3	35	R	P		
6.07	6.07	BEG SU LN		L	AUXILIARY	11A			1	1						8A	22A	8A	11	33	2	01	1345	R3	35	R	B		
		END SU LN		R	AUXILIARY	11A																							
		RR XING	B		NUM 92484T GRADE																								
6.09	6.09	END SU LN		L	AUXILIARY	11A			1	1						8A	22A	8A	$$$	22	2	01	1345	R3	35	R	B		
6.13	6.13	BEG ST	I		7TH ST				1	1						8A	22A	8A		22	2	01	1345	R3	35	R	B	*	
		INTRSECTN		B	MAIN ST	CT		Y																					
6.19	6.19	INTRSECTN		B	A ST	CT		Y																					
6.26	6.26	INTRSECTN		B	B ST	CT		Y	1	1						4A	24A	4A		24	2	01	1345	R3	35	R	P	*	
6.30	6.30	INTRSECTN		B	CITY ST	CT		N																					
6.32	6.32	INTRSECTN		R	C ST	CT		Y																					
6.38	6.38	INTRSECTN		B	D ST	CT		Y																					
6.42	6.42	INTRSECTN		L	CITY ST	CT		N	1	1						3A	22A	3A		22	2	01	1345	R3	35	R	P	*	
6.45	6.45	INTRSECTN		L	E ST	CT		Y																					
6.70	6.70	INTRSECTN		R	CITY ST	CT		N																					
6.74	6.74	LEAVE CITY			VADER				1	1						3A	22A	3A		22	2	01	$$$$	R3	50	R	$	$	
		END ST	I		7TH ST																								
6.85	6.85	INTRSECTN		R	OLD SR 411-MILITARY RD	CO		N	1	1						1A	23A	3A		23	2	01		R3	50	R			
		INTRSECTN		L	MILITARY RD	CO		N																					
7.00	7.00	MP MARKER		R	7																								

SR 506 MAINLINE STATE ROUTE - SRSH COUNTY LEWIS DOT DISTRICT 4

SRMP	B	ARM	FEATURE	D	LR	DESCRIPTION	BRIDGE/UXING/XROAD OW	TC	L	NBR LNS D	I	DECREAS/DIV LFT SHD W/S	RDY W/S	RHT SHD W/S	MEDIAN WD/S	BR	INCRES/UNDI LFT SHD W/S	RDY W/S	RHT SHD W/S	SPC USE LNS WID	TOT RDY WID	MTCE A	SE	CITY NBR	ST FC	LEGAL SPEED D	IB	T R	P K	S T
7.98		7.98	INTRSECTN		L	TELEGRAPH RD	CO		N	1	1						1A	23A	3A		23	2	01		R3		50	R	
8.00		8.00	MP MARKER		R	8																								
8.05		8.05	BEG BRIDGE	B		LACAMAS CREEK	ST			1	1						$$C	25A	$$C		25	2	01		R3		50	R	
						BRDG NUM 506/106																								
8.08		8.08	END BRIDGE	B		LACAMAS CREEK				1	1						2A	23A	3A		23	2	01		R3		50	R	
8.53		8.53								1	1						1A	23A	1A		23	2	01		R3		50	R	
9.00		9.00	MP MARKER		R	9																								
9.70		9.70								1	1						1A	23A	1A		23	2	01		R3		35	R	
9.81		9.81								1	1						2A	22A	2A		22	2	01		R3		35	R	
9.87		9.87	INTRSECTN		R	FRONTAGE RD	ST		Y																					
9.89		9.89	ON/OFF RMP		R	SR 5	ST		Y																					
10.00		10.00	MP MARKER		R	10																								
10.08		10.08								1	1						2A	22A	2A		22	2	01		R3		50	R	
11.00		11.00	MP MARKER		R	11																								
11.04		11.04								1	1						9A	22A	11A		22	2	01		R3		50	R	
11.42		11.42								1	1						9A	23A	11A		23	2	01		R3		50	R	
11.45		11.45								1	1						9A	23A	9A		23	2	01		R3		50	R	
11.47		11.47	ON RAMP		L	SR 5	ST		Y																					
			OFF RAMP		R	SR 5	ST		Y																					
11.50		11.50	BEG BRIDGE	B		SR 5	ST			1	1						$$C	26P	$$C		26	2	01		R3		50	R	
						BRDG NUM 506/108																								
11.53		11.53	END BRIDGE	B		SR 5																								
			END CTLSEC			CONTROL SECTION 2130																								
			END ROUTE																											

SR 507 MAINLINE STATE ROUTE - SRSH COUNTY LEWIS DOT DISTRICT 4

SRMP	B ARM	FEATURE	D	LR	DESCRIPTION	BRIDGE/UXING/XROAD OW	TC	L	NBR LNS D	I	DECREAS/DIV LFT SHD W/S	RDY W/S	RHT SHD W/S	MEDIAN WD/S	BR	INCRES/UNDI LFT SHD W/S	RDY W/S	RHT SHD W/S	SPC USE LNS WID	TOT RDY WID	MTCE A	SE	CITY NBR	ST FC	LEGAL SPEED D	IB	T R	P K	S T
0.00	0.00	BEG ROUTE			MAIN ROUTE				1	1								C	42A	C		42	2	01	0180	U3	30	L	B	*
					SR 5/CENTRALIA TO SR 7																								
		ENTER CITY			CENTRALIA																								
		BEG CTLSEC			CONTROL SECTION 2135																								
		BEG ST	I		MELLEN ST																								
		UXING	B		SR 5		ST																						
					BRDG NUM 005/230																								
0.03	0.03	OFF RAMP		L	SR 5 NB		ST	SG	Y																				
		ON RAMP		R	SR 5 NB		ST	SG	Y																				
0.07	0.07	INTRSECTN		B	ELLSBURY ST		CT		Y																				
0.18	0.18	INTRSECTN		B	MARSH ST		CT		Y																				
0.27	0.27	INTRSECTN		B	YEW ST		CT		Y																				
0.39	0.39	END ST	I		MELLEN ST																								
		BEG ST	I		ALDER ST																								
		INTRSECTN		R	ALDER ST		CT		Y																				
0.46	0.46	INTRSECTN		L	ELM ST		CT		Y																				
0.47	0.47	RR XING	B		NUM 396776G GRADE																								
0.48	0.48	INTRSECTN		R	WOODLAND AVE		CT		Y																				
0.54	0.54	INTRSECTN		L	W CHESTNUT ST		CT		Y																				
		INTRSECTN		R	RICHMOND ST		CT		Y																				
0.58	0.58	WYE CONN		L	S WASHINGTON AVE		CT		Y																				
0.60	0.60	INTRSECTN		R	HAMILTON AVE		CT		Y																				
		INTRSECTN		L	S WASHINGTON AVE		CT		Y																				
0.67	0.67	END ST	I		ALDER ST																								
		BEG ST	I		WEST CHERRY ST																								
		INTRSECTN		L	S OAK ST		CT		Y																				
		INTRSECTN		L	W CHERRY ST		CT		Y																				
0.74	0.74	INTRSECTN		B	S ROCK ST		CT		Y																				
0.80	0.80	INTRSECTN		B	S IRON ST		CT		Y																				
0.84	0.84	INTRSECTN		B	S SILVER ST		CT		Y																				
0.90	0.90									1	1							C	42A	C		42	2	01	0180	U3	25	L	B	*
0.91	0.91	INTRSECTN		L	SR 507 COPEARL (COUPLET)		ST	SG	Y																				
		INTRSECTN		R	S PEARL ST		CT	SG	Y																				
		MISC FEATR	D		COUPLET - COPEARL			SG	Y																				
0.95	0.95	END ST	I		WEST CHERRY ST					$	2							C	44A	C		44	2	01	0180	U3	25	L	B	*
		BEG ST	I		S TOWER AVE																								
		INTRSECTN		R	S TOWER AVE		CT	SG	Y																				

INTERSECTION DETAIL

SRMP	B ARM	TURN LANES L NEAR LGT	WD	R NEAR LGT	WD	L FAR LGT	WD	R FAR LGT	WD	ACCELERATION LANES LEFT-- LGT	WD	L-CNTR LGT	WD	R-CNTR LGT	WD	RIGHT- LGT	WD
0.91	0.91			.02	12												

SR 507 MAINLINE STATE ROUTE - SRSH COUNTY LEWIS DOT DISTRICT 4

SRMP	B ARM	FEATURE	D	LR	DESCRIPTION	BRIDGE/UXING/XROAD OW	TC	L	NBR LNS D	I	DECREAS/DIV LFT SHD W/S	RDY W/S	RHT SHD W/S	MEDIAN WD/S	BR	INCRES/UNDI LFT SHD W/S	RDY W/S	RHT SHD W/S	SPC USE LNS WID	TOT RDY WID	MTCE A	SE	CITY NBR	ST FC	LEGAL SPEED D	IB	T R	P K	S T
0.95	0.95	INTRSECTN		R	E CHERRY ST	CT	SG	Y	2							C	44A	C		44	2	01	0180	U3	25	L	B	*
1.01	1.01	MP MARKER		R	1																							
1.04	1.04	INTRSECTN		B	E PLUM ST	CT		Y																				
1.11	1.11	INTRSECTN		L	E PEAR ST	CT		Y																				
1.18	1.18	INTRSECTN		B	E WALNUT ST	CT		Y																				
1.26	1.26	INTRSECTN		L	W LOCUST ST	CT	SG	Y																				
		INTRSECTN		R	E LOCUST ST	CT	SG	Y																				
1.31	1.31	END ST	I		S TOWER AVE																							
		BEG ST	I		N TOWER AVE																							
		INTRSECTN		R	E MAIN ST	CT	SG	Y																				
		INTRSECTN		L	W MAIN ST	CT	SG	Y																				
1.39	1.39	INTRSECTN		B	E PINE ST	CT		Y																				
1.46	1.46	INTRSECTN		B	E MAGNOLIA ST	CT		Y																				
1.47	1.47	BEG BRIDGE	I		CHINA CREEK	ST																						
					BRDG NUM 507/005E																							
1.48	1.48	END BRIDGE	I		CHINA CREEK																							
1.52	1.52	INTRSECTN		B	E MAPLE ST	CT		Y																				
1.59	1.59	INTRSECTN		B	E CENTER ST	CT		Y																				
1.71	1.71	INTRSECTN		B	E HANSON ST	CT		Y																				
1.79	1.79	INTRSECTN		R	E FIRST ST	CT	SG	Y																				
		INTRSECTN		L	W FIRST ST	CT	SG	Y																				
1.80	1.80								2							C	44A	C		44	2	01	0180	U3	30	L	B	*
1.87	1.87	INTRSECTN		B	E SECOND ST	CT		Y																				
1.96	1.96	INTRSECTN		B	E THIRD ST	CT		Y																				
2.01	2.01	MP MARKER		R	2																							
2.03	2.03	INTRSECTN		B	E FOURTH ST	CT		Y																				
2.10	2.10	INTRSECTN		B	FIFTH ST	CT		Y																				
2.12	2.12	RR XING	I		NUM 092546N GRADE																							
2.18	2.18	WYE CONN		R	E SIXTH ST	CT		Y																				
2.20	2.20	END ST	I		N TOWER AVE				1	1						C	36A	C		36	2	01	0180	U3	30	L	P	*
		BEG ST	I		W SIXTH ST																							
		INTRSECTN		R	E SIXTH ST	CT	SS	Y																				
		INTRSECTN		R	N TOWER AVE	CT	SS	Y																				
2.26	2.26	END ST	I		W SIXTH ST				1	1						6A	23A	6A		23	2	01	0180	U3	30	L	B	*
		BEG ST	I		N PEARL ST																							
		INTRSECTN		L	W SIXTH ST	CT	SS	Y																				
		INTRSECTN		L	SR 507 COPEARL (COUPLET)	ST	SS	Y																				
		MISC FEATR	D		COUPLET - COPEARL		SS	Y																				
2.36	2.36	BEG BRIDGE	B		SKOOKUMCHUCK RIVER	ST			1	1						$$C	20P	$$C		20	2	01	0180	U3	30	L	P	*
					BRDG NUM 507/008																							
2.40	2.40	END BRIDGE	B		SKOOKUMCHUCK RIVER				1	1						5A	22A	5A		22	2	01	0180	U3	35	L	B	*
2.72	2.72	INTRSECTN		B	REYNOLDS AVE	CT	SG	Y																				

INTERSECTION DETAIL

SRMP	B ARM	TURN LANES L NEAR LGT	WD	R NEAR LGT	WD	L FAR LGT	WD	R FAR LGT	WD	ACCELERATION LANES LEFT-- LGT	WD	L-CNTR LGT	WD	R-CNTR LGT	WD	RIGHT- LGT	WD
2.72	2.72	.03	13			.03	13										

SR 507 MAINLINE STATE ROUTE - SRSH COUNTY LEWIS DOT DISTRICT 4

SRMP	B ARM	FEATURE	D	LR	DESCRIPTION	BRIDGE/UXING/XROAD OW	TC	L	NBR LNS D	I	DECREAS/DIV LFT SHD W/S	RDY W/S	RHT SHD W/S	MEDIAN WD/S	BR	INCRES/UNDI LFT SHD W/S	RDY W/S	RHT SHD W/S	SPC USE LNS WID	TOT RDY WID	MTCE A	SE	CITY NBR	ST FC	LEGAL SPEED D	IB	T R	P K	S T
2.81	2.81	INTRSECTN		R	FREEMONT AVE	CT		Y	1	1						5A	22A	5A		22	2	01	0180	U3	35	L	B	*
2.85	2.85	INTRSECTN		L	VIRGINIA ST	CT		Y																				
2.91	2.91	INTRSECTN		R	TACOMA AVE	CT		Y																				
2.97	2.97	INTRSECTN		B	ALASKA WAY	CT		Y																				
3.01	3.01	MP MARKER		R	3																							
3.09	3.09	INTRSECTN		B	ROANOKE ST	CT		Y																				
3.21	3.21	INTRSECTN		B	OAKVIEW AVE	CT		Y																				
3.28	3.28	INTRSECTN		R	PURVIS AVE	CT		Y																				
3.34	3.34	INTRSECTN		R	BURT AVE	CT		Y																				
3.46	3.46	INTRSECTN		B	CARSON ST	CT		Y																				
3.64	3.64	INTRSECTN		R	CINDY RD	CT		Y																				
3.75	3.75	INTRSECTN		L	SAWALL AVE	CT		Y																				
3.90	3.90	INTRSECTN		R	SEWARD ST	CT		Y																				
3.93	3.93	WYE CONN		L	LOWERY LN	CT		Y																				
3.95	3.95	INTRSECTN		L	LOWERY LN	CT		Y																				
3.97	3.97	INTRSECTN		L	ZENKNER VALLEY RD	CT		Y																				
3.99	3.99	END ST	I		N PEARL ST																							
		BEG ST	I		DOWNING RD																							
4.03	4.03	MP MARKER		R	4																							
4.10	4.10	INTRSECTN		R	EUREKA AVE	CT		Y																				
4.23	4.23	INTRSECTN		R	HOWARD AVE	CT		Y																				
4.24	4.24	MISC FEATR		L	SGN ENT CENTRALIA																							
4.25	4.25	LEAVE CITY			CENTRALIA				1	1						5A	22A	5A		22	2	01	$$$$	U3	35	L	$	$
		END ST	I		DOWNING RD																							
4.34	4.34								1	1						6A	24A	6A		24	2	01		U3	35	L		
4.43	4.43	BEG BRIDGE	B		SKOOKUMCHUCK RIVER	ST			1	1						$$W	36P	$$W		36	2	01		U3	35	L		
					BRDG NUM 507/010																							
4.48	4.48	END BRIDGE	B		SKOOKUMCHUCK RIVER				1	1						7A	24A	5A		24	2	01		U3	35	L		
4.60	4.60	INTRSECTN		R	BIG HANAFORD RD	CO		Y																				
4.70	4.70								1	1						7A	24A	5A		24	2	01		U3	50	L		
4.80	4.76	EQUATION			004.76 =004.80				1	1						4A	24A	4A		24	2	01		U3	50	L		
5.00	4.96	MP MARKER		R	5																							
5.43	5.39								1	1						1A	22A	1A		22	2	01		U3	50	L		
5.44	5.40	LEAVE DIST			4																							
		END CTLSEC			CONTROL SECTION 2135																							
		LEAVE CO			LEWIS																							

SR 507 MAINLINE STATE ROUTE - SRSH COUNTY THURSTON DOT DISTRICT 3

SRMP	B ARM	FEATURE	D	LR	DESCRIPTION	BRIDGE/UXING/XROAD OW	TC	L	NBR LNS D	I	DECREAS/DIV LFT SHD W/S	RDY W/S	RHT SHD W/S	MEDIAN WD/S	BR	INCRES/UNDI LFT SHD W/S	RDY W/S	RHT SHD W/S	SPC USE LNS WID	TOT RDY WID	MTCE A	SE	CITY NBR	ST FC	LEGAL SPEED D	IB	T R	P K	S T
5.44	5.40	ENTER CO			THURSTON				1	1						1A	22A	1A		22	1	02		R3	50		L		
		BEG CTLSEC			CONTROL SECTION 3430																								
		MISC FEATR		R	SGN ENT THURSTON COUNTY																								
		MISC FEATR		L	SGN ENT LEWIS COUNTY																								
5.88	5.84								1	1						1A	22A	4A		22	1	02		R3	50		L		
5.98	5.94								1	1						4A	22A	4A		22	1	02		R3	50		L		
6.00	5.96	MP MARKER		R	6																								
6.10	6.06	BEG BRIDGE	B		SKOOKUMCHUCK RIVER	ST			1	1						$$C	32A	$$C		32	1	02		R3	50		L		
					BRDG NUM 507/102																								
6.13	6.09	END BRIDGE	B		SKOOKUMCHUCK RIVER				1	1						4A	22A	4A		22	1	02		R3	50		L		
6.18	6.14	INTRSECTN		L	TROY ST E	CO		N																					
6.32	6.28								1	1						3A	22A	3A		22	1	02		R3	50		L		
6.64	6.60	INTRSECTN		L	FLUMERFELT RD SE	CO		N																					
		INTRSECTN		L	O'CONNOR RD	CO		N																					
6.86	6.82	INTRSECTN		R	CONNOR RD	CO		N																					
6.99	6.95	MP MARKER		R	7																								
7.45	7.41								1	1						1A	22A	1A		22	1	02		R3	50		L		
8.00	7.96	MP MARKER		R	8																								
8.25	8.21								1	1						3A	22A	3A		22	1	02		R3	50		L		
8.78	8.74								1	1						4A	22A	4A		22	1	02		R3	50		L		
8.99	8.95	MP MARKER		R	9																								
9.48	9.44	ENTER CITY			BUCODA				1	1						4A	22A	4A		22	1	02	0135	R3	35		L	P	
9.50	9.46	MISC FEATR		R	SGN ENT BUCODA																								
9.76	9.72	BEG ST	I		S FRONT ST				1	1						4A	22A	4A		22	1	02	0135	R3	35		L	P	*
		INTRSECTN		L	W NINTH ST	CT		Y																					
9.88	9.84	INTRSECTN		L	W SEVENTH ST	CT		Y																					
9.96	9.92	END ST	I		S FRONT ST																								
		BEG ST	I		N SUMNER ST																								
		INTRSECTN		R	W SIXTH ST	CT		Y																					
9.99	9.95	MP MARKER		R	10																								
10.16	10.12	END ST	I		N SUMNER ST				1	1						4A	22A	4A		22	1	02	0135	R3	35		L	P	$
10.26	10.22	MISC FEATR		L	SGN ENT BUCODA																								
10.27	10.23	LEAVE CITY			BUCODA				1	1						4A	22A	4A		22	1	02	$$$$	R3	55		L	$	
10.45	10.41								1	1						6A	20A	6A		20	1	02		R3	55		L		
10.99	10.95	MP MARKER		R	11																								
11.10	11.06								1	1						6A	22A	6A		22	1	02		R3	55		L		
11.41	11.37	INTRSECTN		B	184TH AVE SE	CO		Y																					
11.88	11.84	INTRSECTN		L	180TH AVE SE	CO		N																					
12.00	11.96	MP MARKER		R	12																								
12.40	12.36	INTRSECTN		L	174TH AVE SE	CO		N																					
12.47	12.43								1	1						3A	20A	3A		20	1	02		R3	55		L		
12.61	12.57								1	1						3A	20A	3A		20	1	02		R3	45		L		
12.78	12.74								1	1						1A	20A	2A		20	1	02		R3	45		L		

SR 507 MAINLINE STATE ROUTE - SRSH COUNTY THURSTON DOT DISTRICT 3

SRMP	B ARM	FEATURE	D	LR	DESCRIPTION	BRIDGE/UXING/XROAD OW	TC	L	NBR LNS D	I	DECREAS/DIV LFT SHD W/S	RDY W/S	RHT SHD W/S	MEDIAN WD/S	BR	INCRES/UNDI LFT SHD W/S	RDY W/S	RHT SHD W/S	SPC USE LNS WID	TOT RDY WID	MTCE A	SE	CITY NBR	ST FC	LEGAL SPEED D	IB	T R	P K	S T
12.80	12.76								1	1						1A	20A	2A		20	1	02		R3	45	L			
13.00	12.96	MP MARKER		R	13																								
13.18	13.14								1	1						3A	20A	3A		20	1	02		R3	45	L			
13.19	13.15	MISC FEATR		R	SGN ENT TENINO																								
13.32	13.28	ENTER CITY			TENINO				1	1						3A	20A	3A		20	1	02	1290	R3	35	L	P		
		INTRSECTN		L	9TH AVE	CT		Y																					
13.45	13.41								1	1						5A	20A	5A		20	1	02	1290	R3	35	L	P		
13.53	13.49	INTRSECTN		L	7TH AVE	CT		N																					
13.64	13.60	END CTLSEC			CONTROL SECTION 3430				1	1						6A	22A	6A		22	1	02	1290	R2	30	L	P		
		BEG CTLSEC			CONTROL SECTION 3432																								
		INTRSECTN		L	OLD HWY 99	CT	RF	Y																					
13.68	13.64	UXING	B		BN RR	ST																							
					BRDG NUM 507/107																								
		RR XING	B		NUM 85783H STRUCTURE																								
13.73	13.69	INTRSECTN		L	MCLELLAN ST S	CT		Y																					
13.76	13.72	INTRSECTN		R	6TH AVE	CT		Y																					
13.81	13.77	BEG ST	I		WICHMAN ST S				1	1						6A	22A	6A		22	1	02	1290	R2	30	L	P	*	
		INTRSECTN		R	WICHMAN ST S	CT		Y																					
13.88	13.84	INTRSECTN		B	5TH AVE	CT		Y	1	1						$$C	44A	$$C		44	1	02	1290	R2	30	L	B	*	
13.96	13.92	MP MARKER		R	14																								
13.98	13.94	INTRSECTN		B	4TH AVE	CT		Y																					
14.08	14.04	END ST	I		WICHMAN ST S																								
		BEG ST	I		SUSSEX AVE W																								
		INTRSECTN		L	WICHMAN ST N	CT		Y																					
		INTRSECTN		L	SUSSEX AVE W	CT		Y																					
14.14	14.10	INTRSECTN		L	MCARTHUR ST N	CT		Y																					
		INTRSECTN		R	MCARTHUR ST S	CT		Y																					
14.20	14.16	INTRSECTN		L	KEITHAHN ST N	CT		Y																					
		INTRSECTN		R	KEITHAHN ST S	CT		Y																					
14.24	14.20	WYE CONN		R	RITTER ST S	CT		Y																					
14.27	14.23	INTRSECTN		L	RITTER ST N	CT		Y																					
		INTRSECTN		R	RITTER ST S	CT		Y																					
14.32	14.28	INTRSECTN		L	HOWARD ST N	CT		Y																					
		INTRSECTN		R	HOWARD ST S	CT		Y																					
14.38	14.34	BEG SU LN		C	TWO WAY TURN		12A		1	1						C	32A	C	12	44	1	02	1290	R2	30	L	P	*	
		INTRSECTN		L	OLYMPIA ST N	CT		Y																					
		INTRSECTN		R	OLYMPIA ST S	CT		Y																					
14.44	14.40	END ST	I		SUSSEX AVE W				1	1						C	44A	C	$$$	44	1	02	1290	R2	30	L	B	*	
		END SU LN		C	TWO WAY TURN		12A																						
		BEG ST	I		SUSSEX AVE E																								
		INTRSECTN		L	HODGDEN ST N	CT		Y																					
		INTRSECTN		R	HODGDEN ST S	CT		Y																					
14.49	14.45	INTRSECTN		L	STAGE ST N	CT		Y																					

SR 507 MAINLINE STATE ROUTE - SRSH COUNTY THURSTON DOT DISTRICT 3

SRMP	B	ARM	FEATURE	DIRECTION TO INVENTORY / LEFT/RIGHT INDICATOR	DESCRIPTION	BRIDGE-UXING-XROAD-OW	TC	L	NBR LNS D	I	WIDTH AND SURFACE INFORMATION: DECREAS/DIV LFT SHD W/S	RDY W/S	RHT SHD W/S	MEDIAN-WD/S	BR	INCRES/UNDI LFT SHD W/S	RDY W/S	RHT SHD W/S	SPC USE LNS WID	TOT RDY WID	MTCE A	SE	CLASSIFICATIONS: CITY NBR	ST FC	LEGAL SPEED D	IB	T R	P K	S T
14.49		14.45	INTRSECTN	R	STAGE ST S	CT		Y	1	1							C	44A	C		44	1	02	1290	R2	30	L	B	*
14.55		14.51	INTRSECTN	L	SHERIDAN ST N	CT		Y																					
			INTRSECTN	R	SHERIDAN ST S	CT		Y																					
14.61		14.57	INTRSECTN	L	CUSTER ST N	CT		Y																					
			INTRSECTN	R	CUSTER ST S	CT		Y																					
14.67		14.63	WYE CONN	L	OLD HWY 99 N	CT		Y																					
			INTRSECTN	L	RAGLESS ST N	CT		Y																					
			INTRSECTN	R	RAGLESS ST S	CT		Y																					
14.69		14.65	INTRSECTN	L	OLD HWY 99 N	CT		Y	1	1							5A	22A	5A		22	1	02	1290	R2	35	L	P	*
14.75		14.71	INTRSECTN	R	FROST ST S	CT		Y																					
14.79		14.75	INTRSECTN	R	O'BRIEN ST S	CT		Y																					
			INTRSECTN	L	O'BRIEN ST N	CT		Y																					
14.84		14.80	INTRSECTN	R	HAYDEN ST S	CT		Y																					
14.90		14.86	INTRSECTN	R	BOGNOR ST S	CT		Y																					
			INTRSECTN	L	BOGNOR ST N	CT		Y																					
14.98		14.94	MP MARKER	R	15																								
15.07		15.03	INTRSECTN	R	REYNOLDS ST S	CT		Y																					
15.12		15.08	INTRSECTN	L	OLD MILITARY AVE	CT		Y																					
15.32		15.28	INTRSECTN	L	EUREKA ST N	CT		Y																					
			INTRSECTN	R	EUREKA ST S	CT		Y																					
15.41		15.37	INTRSECTN	R	PARK AVE E	CT		Y																					
15.45		15.41	END ST	I	SUSSEX AVE E				1	1							5A	22A	5A		22	1	02	1290	R2	35	L	P	$
			INTRSECTN	L	WHERRETT ST N	CT																							
15.47		15.43							1	1							5A	22A	5A		22	1	02	1290	R2	55	L	$	
15.48		15.44							1	1							4A	22A	4A		22	1	02	1290	R2	55	L		
15.52		15.48	INTRSECTN	L	LEMIEUX LN	CT		Y																					
15.59		15.55	INTRSECTN	L	STITHAM LN	CT		Y																					
15.66		15.62	LEAVE CITY		TENINO				1	1							4A	22A	4A		22	1	02	$$$$	R2	55	L		
15.71		15.67	MISC FEATR	L	SGN ENT TENINO																								
15.83		15.79	INTRSECTN	L	MULL ST	CO		N																					
			INTRSECTN	R	CHURCHILL RD SE	CO		N																					
16.00		15.96	MP MARKER	R	16																								
16.77		16.73	INTRSECTN	L	OLD MILITARY RD SE	CO		N																					
16.84		16.80	RR XING	B	NUM 85347U GRADE				1	1							6A	22A	6A		22	1	02		R2	55	L		
			MISC FEATR	B	RR XING (VACATED)																								
17.00		16.96	MP MARKER	R	17																								
17.85		17.81	INTRSECTN	L	MILITARY RD SE	CO		N																					
18.00		17.96	MP MARKER	R	18																								
19.00		18.96	MP MARKER	R	19																								
19.34		19.30	INTRSECTN	R	153RD AVE SE	CO		N																					
20.00		19.96	MP MARKER	R	20																								
20.04		20.00	INTRSECTN	R	JOHNSON CREEK RD SE	CO		N																					
20.43		20.39	BEG BRIDGE	B	DESCHUTES RIVER	ST			1	1							$$C	26A	$$C		26	1	02		R2	55	L		

SR 507 MAINLINE STATE ROUTE - SRSH COUNTY THURSTON DOT DISTRICT 3

SRMP	B	ARM	FEATURE	D	LR	DIRECTION TO INVENTORY / LEFT/RIGHT INDICATOR / DESCRIPTION	BRIDGE/UXING/XROAD OW	TC	L	NBR LNS D	I	DECREAS/DIV LFT SHD W/S	RDY W/S	RHT SHD W/S	MEDIAN WD/S	BR	INCRES/UNDI LFT SHD W/S	RDY W/S	RHT SHD W/S	SPC USE LNS WID	TOT RDY WID	MTCE A	SE	CITY NBR	ST FC	LEGAL SPEED D	IB	T R	P K	S T
20.43		20.39				BRDG NUM 507/114				1	1						C	26A	C		26	1	02		R2	55	L		
20.47		20.43	END BRIDGE	B		DESCHUTES RIVER				1	1						6A	22A	6A		22	1	02		R2	55	L		
21.03		20.99	MP MARKER		R	21																							
21.18		21.14	BEG BRIDGE	B		OLD WEYERHAEUSER RR	ST			1	1						$$C	36A	$$C		36	1	02		R2	55	L		
						BRDG NUM 507/116																							
21.21		21.17	END BRIDGE	B		OLD WEYERHAEUSER RR				1	1						8A	22A	8A		22	1	02		R2	55	L		
21.87		21.83	INTRSECTN		R	WADDELL RD SE	CO		N																				
22.00		21.96	MP MARKER		L	22																							
22.03		21.99	INTRSECTN		R	VAIL CUTOFF RD SE	CO		Y																				
22.19		22.15								1	1						6A	22A	6A		22	1	02		R2	55	L		
22.20		22.16	ENTER CITY			RAINIER				1	1						6A	22A	6A		22	1	02	1050	R2	30	L	P	
22.23		22.19	MISC FEATR		R	SGN ENT RAINIER																							
22.39		22.35	INTRSECTN		R	MICHIGAN ST	CT		Y																				
22.49		22.45	INTRSECTN		R	ALASKA ST	CT		Y																				
22.60		22.56	INTRSECTN		B	MINNESOTA ST	CT		Y	1	1						$$C	46A	$$C		46	1	02	1050	R2	30	L	B	
22.67		22.63	BEG ST	I		BINGHAMPTON ST				1	1						C	46A	C		46	1	02	1050	R2	30	L	B	*
			INTRSECTN		R	DAKOTA ST	CT		Y																				
22.74		22.70	INTRSECTN		B	CENTER ST	CT		Y																				
22.76		22.72								1	1						6A	22A	6A		22	1	02	1050	R2	30	L	P	*
22.80		22.76	INTRSECTN		R	MONTANA AVE S	CT		Y																				
22.87		22.83	END ST	I		BINGHAMPTON ST				1	1						6A	22A	6A		22	1	02	1050	R2	30	L	P	$
			INTRSECTN		R	IDAHO ST	CT		Y																				
23.00		22.96	MP MARKER		R	23																							
23.06		23.02								1	1						6A	22A	6A		22	1	02	1050	R2	45	L	P	
23.30		23.26	INTRSECTN		R	133RD AVE SE	CT		N																				
23.31		23.27	LEAVE CITY			RAINIER				1	1						6A	22A	6A		22	1	02	$$$$	R2	45	L	$	
23.46		23.42	UXING	B		CHEHALIS WESTERN RR	ST																						
						BRDG NUM 507/119																							
			RR XING	B		NUM 396734V STRUCTURE																							
23.70		23.66								1	1						6A	22A	6A		22	1	02		R2	55	L		
23.98		23.94	MISC FEATR		L	SGN ENT RAINIER																							
24.00		23.96	MP MARKER		R	24																							
			INTRSECTN		L	TIPSOO DR	CO		N																				
24.25		24.21	INTRSECTN		R	KOEPPEN RD	CO		N																				
25.00		24.96	MP MARKER		R	25																							
25.29		25.25								1	1						4A	22A	4A		22	1	02		R2	55	L		
25.42		25.38	INTRSECTN		R	KOEPPEN RD	CO		N																				
			INTRSECTN		L	MANKE RD	CO		N																				
26.00		25.96	MP MARKER		R	26																							
26.12		26.08	INTRSECTN		R	KOEPPEN RD	CO		N																				
26.35		26.31	MISC FEATR		R	SGN ENT YELM																							
26.72		26.68	INTRSECTN		R	SHAW RD SE	CO		N																				
27.00		26.96	MP MARKER		R	27																							

SR 507 MAINLINE STATE ROUTE - SRSH COUNTY THURSTON DOT DISTRICT 3

SRMP	B ARM	FEATURE	D	LR	DESCRIPTION	BRIDGE/UXING/XROAD OW	TC	L	NBR LNS D	I	DECREAS/DIV LFT SHD W/S	RDY W/S	RHT SHD W/S	MEDIAN WD/S	BR	INCRES/UNDI LFT SHD W/S	RDY W/S	RHT SHD W/S	SPC USE LNS WID	TOT RDY WID	MTCE A	SE	CITY NBR	ST FC	LEGAL SPEED D	IB	T R	P K	S T
27.07	27.03	INTRSECTN		L	GEORGE RD SE	CO		N	1	1						4A	22A	4A		22	1	02		R2	55	L			
27.32	27.28	ENTER CITY			YELM				1	1						4A	22A	4A		22	1	02	1495	R2	55	L	P		
27.39	27.35	INTRSECTN		L	105TH AVE SE	CT		Y																					
27.59	27.55	INTRSECTN		L	BRIGHTON ST SE	CT		Y																					
27.94	27.90	INTRSECTN		R	MILL RD	CT		Y																					
27.95	27.91								1	1						4A	22A	4A		22	1	02	1495	R2	25	L	P		
28.01	27.97	MP MARKER		R	28																								
28.06	28.02	INTRSECTN		L	MOSMAN AVE	CT		N																					
28.07	28.03	INTRSECTN		R	MOSMAN AVE	CT		Y																					
28.18	28.14	INTRSECTN		R	WASHINGTON AVE	CT		Y	1	1						$$C	46A	$$C		46	1	02	1495	R2	25	L	B		
28.24	28.20	BEG ST	I		YELM AVE EAST				1	1						C	58A	C		58	1	02	1495	R2	25	L	B	*	
		INTRSECTN		L	SR 510	ST	SG	Y																					
		INTRSECTN		L	FIRST ST	CT	SG	Y																					
28.29	28.25	INTRSECTN		R	SE 2ND ST	CT		Y																					
		INTRSECTN		L	SECOND ST NE	CT		Y																					
28.38	28.34	INTRSECTN		L	NE 3RD ST	CT		Y	1	1						6A	22A	6A		22	1	02	1495	R2	25	L	B	*	
		INTRSECTN		R	3RD ST SE	CT		Y																					
28.48	28.44	INTRSECTN		L	NE 4TH ST	CT		Y	1	1						$$C	37A	6A		37	1	02	1495	R2	25	L	B	*	
		INTRSECTN		R	SE 4TH ST	CT		Y																					
28.56	28.52								1	1						C	44A	$$C		44	1	02	1495	R2	25	L	B	*	
28.60	28.56	INTRSECTN		R	CLARK RD SE	CT	SG	Y	1	1						4A	44A	C		44	1	02	1495	R2	35	L	B	*	
		ENT/EXIT		L	BUSINESS	PV	SG	Y																					
28.63	28.59	BEG SU LN		L	BICYCLE		04A		1	1						$$C	40A	C	4	44	1	02	1495	R2	35	L	B	*	
28.65	28.61								1	1						C	34A	4A	4	38	1	02	1495	R2	35	L	B	*	
28.70	28.66	INTRSECTN		L	SE 103RD AVE	CT		Y																					
28.72	28.68	BEG SU LN		C	TWO WAY TURN		12A		1	1						C	22A	4A	16	38	1	02	1495	R2	35	L	B	*	
28.81	28.77	ENT/EXIT		L	SHOPPING CENTER	PV		Y																					
28.85	28.81	END SU LN		C	TWO WAY TURN		12A		1	1						C	34A	4A	4	38	1	02	1495	R2	35	L	B	*	
28.91	28.87	ENT/EXIT		L	SHOPPING CENTER	PV	SG	Y																					
28.92	28.88	END ST	I		YELM AVE EAST				1	1						C	42A	$$C	4	46	1	02	1495	R2	35	L	B	*	
		BEG ST	I		S FIRST ST																								

INTERSECTION DETAIL

SRMP	B ARM	L NEAR LGT	L NEAR WD	R NEAR LGT	R NEAR WD	L FAR LGT	L FAR WD	R FAR LGT	R FAR WD	LEFT LGT	LEFT WD	L-CNTR LGT	L-CNTR WD	R-CNTR LGT	R-CNTR WD	RIGHT LGT	RIGHT WD
27.39	27.35							.02	12								
27.59	27.55							.10	12								
28.24	28.20	.03	11			.03	11										
28.60	28.56	.03	12			.03	12										
28.70	28.66	.03	12														
28.81	28.77							.02	11								
28.91	28.87	.03	12					.03	13								

SR 507 MAINLINE STATE ROUTE - SRSH COUNTY THURSTON DOT DISTRICT 3

SRMP	B	ARM	FEATURE	D	LR	DESCRIPTION	BRIDGE/UXING/XROAD OW	TC	L	NBR LNS D	I	DECREAS/DIV LFT SHD W/S	RDY W/S	RHT SHD W/S	MEDIAN WD/S	BR	INCRES/UNDI LFT SHD W/S	RDY W/S	RHT SHD W/S	SPC USE LNS WID	TOT RDY WID	MTCE A	SE	CITY NBR	ST FC	LEGAL SPEED D	IB	T R	P K	S T
28.92		28.88	INTRSECTN		R	VANCIL RD	CT	SG	Y	1	1							C	42A	C	4	46	1	02	1495	R2	35	L	B	*
28.97		28.93	BEG SU LN		C	TWO WAY TURN	12A			1	1							C	30A	C	16	46	1	02	1495	R2	35	L	B	*
28.98		28.94	ENT FROM		L	BUSINESS	PV		Y																					
			ENT/EXIT		R	SHOPPING CENTER	PV		Y																					
28.99		28.95	EXIT TO		L	BUSINESS	PV		Y																					
29.00		28.96	END SU LN		C	TWO WAY TURN	12A			1	1							C	42A	C	4	46	1	02	1495	R2	35	L	B	*
29.01		28.97	MP MARKER		R	29																								
29.05		29.01	INTRSECTN		L	NE PLAZA DR	CT		Y	1	1							C	42A	C	4	46	1	02	1495	R2	35	L	$	*
			ENT/EXIT		R	SHOPPING CENTER	PV		Y																					
29.07		29.03	END SU LN		L	BICYCLE	04A			1	1							C	42A	C	$$$	42	1	02	1495	R2	35	L		*
29.08		29.04								1	1							C	38A	4A		38	1	02	1495	R2	35	L		*
29.09		29.05								1	1							4A	22A	4A		22	1	02	1495	R2	35	L		*
29.23		29.19	LEAVE CITY			YELM				1	1							4A	22A	4A		22	1	02	$$$$	R2	35	L		*
29.24		29.20	END ST	I		S FIRST ST				1	1							4A	22A	4A		22	1	02		R2	35	L		$
			INTRSECTN		L	CREEK ST	CO	SG	Y																					
			INTRSECTN		R	BALD HILLS RD	CO	SG	Y																					
29.41		29.37	BEG BRIDGE	B		YELM CREEK	ST			1	1							$$W	36A	$$W		36	1	02		R2	50	L		
						BRDG NUM 507/124																								
29.42		29.38	END BRIDGE	B		YELM CREEK				1	1							4A	22A	4A		22	1	02		R2	50	L		
29.59		29.55	INTRSECTN		L	GROVE RD	CO		Y																					
29.79		29.75								1	1							6A	24A	6A		24	1	02		R2	50	L		
29.90		29.86	MISC FEATR		L	SGN ENT YELM																								
29.97		29.93	INTRSECTN		L	OLD MCKENNA RD	CO		N																					
30.00		29.96	MP MARKER		R	30																								
30.05		30.01	RR XING	B		NUM 396724P STRUCTURE				1	1							$$W	36P	$$W		36	1	02		R2	50	L		
			BEG BRIDGE	B		CHEHALIS WESTERN RR	ST																							
						BRDG NUM 507/126																								
30.08		30.04	END BRIDGE	B		CHEHALIS WESTERN RR				1	1							6A	24A	6A		24	1	02		R2	50	L		
30.21		30.17								1	1							4A	22A	4A		22	1	02		R2	50	L		
30.44		30.40								1	1							4A	22A	4A		22	1	02		R2	35	L		
30.49		30.45	WYE CONN		R	VAIL RD SE	CO		Y																					
30.50		30.46	INTRSECTN		R	VAIL RD SE	CO		Y																					

INTERSECTION DETAIL

SRMP	B	ARM	TURN LANES L NEAR LGT	WD	R NEAR LGT	WD	L FAR LGT	WD	R FAR LGT	WD	ACCELERATION LANES LEFT-- LGT	WD	L-CNTR LGT	WD	R-CNTR LGT	WD	RIGHT- LGT	WD
28.92		28.88					.02	12										
28.98		28.94			.03	14												
28.99		28.95							.02	12								
29.05		29.01	.03	12	.03	14			.02	12								
29.24		29.20	.03	12	.02	12	.03	12	.01	12								
30.49		30.45			.05	12												
30.50		30.46					.03	12										

SR 507 MAINLINE STATE ROUTE - SRSH COUNTY THURSTON DOT DISTRICT 3

SRMP	B	ARM	FEATURE	D	LR	DESCRIPTION	BRIDGE/UXING/XROAD OW	TC	L	NBR LNS D	I	DECREAS/DIV LFT SHD W/S	RDY W/S	RHT SHD W/S	MEDIAN WD/S	BR	INCRES/UNDI LFT SHD W/S	RDY W/S	RHT SHD W/S	SPC USE LNS	TOT RDY WID	MTCE A	SE	CITY NBR	ST FC	LEGAL SPEED D	IB	T R	P K	S T
30.51		30.47	BEG BRIDGE	B		CENTRALIA POWER CANAL BRDG NUM 507/126.5	ST			1	1						4A	22A	4A		22	1	02		R2	35		L		
30.52		30.48	END BRIDGE	B		CENTRALIA POWER CANAL																								
30.55		30.51	BEG SU LN		C	TWO WAY TURN	11A			1	1						4A	22A	4A	11	33	1	02		R2	35		L		
30.65		30.61	CHG SU LN		C	TWO WAY TURN	11P			1	1						$$W	25P	$$C	11	36	1	02		R2	35		L		
			MISC FEATR		R	SGN ENT MCKENNA																								
			BEG BRIDGE	B		NISQUALLY RIVER BRDG NUM 507/128	ST																							
30.67		30.63	END CTLSEC			CONTROL SECTION 3432																								
			LEAVE CO			THURSTON																								

SR 507 MAINLINE STATE ROUTE - SRSH COUNTY PIERCE DOT DISTRICT 3

SRMP	B ARM	FEATURE	D	LR	DIRECTION TO INVENTORY / LEFT/RIGHT INDICATOR / DESCRIPTION	BRIDGE/UXING/XROAD OW	TC	L	NBR LNS D	I	DECREAS/DIV LFT SHD W/S	RDY W/S	RHT SHD W/S	MEDIAN WD/S	BR	INCRES/UNDI LFT SHD W/S	RDY W/S	RHT SHD W/S	SPC USE LNS WID	TOT RDY WID	MTCE A	SE	CITY NBR	ST FC	LEGAL SPEED D	IB	T R	P K	S T
30.67	30.63	ENTER CO			PIERCE				1	1						W	25P	C	11	36	1	02		R2	35	L		
		BEG CTLSEC			CONTROL SECTION 2731																							
30.70	30.66	END BRIDGE	B		NISQUALLY RIVER				1	1						4A	22A	4A	11	33	1	02		R2	35	L		
		CHG SU LN		C	TWO WAY TURN		11A																					
30.71	30.67	MISC FEATR		R	SGN ENT PIERCE COUNTY																							
30.73	30.69	MISC FEATR		L	SGN ENT THURSTON COUNTY																							
30.74	30.70	INTRSECTN		L	357TH ST S	CO		Y																				
30.84	30.80	INTRSECTN		L	356TH ST CT S	CO		N																				
30.90	30.86	INTRSECTN		L	356TH ST S	CO		N																				
30.96	30.92	INTRSECTN		L	355TH ST S	CO		N																				
31.02	30.98	MP MARKER		R	31																							
31.09	31.05	END SU LN		C	TWO WAY TURN		11A		1	1						4A	22A	4A	$$$	22	1	02		R2	35	L		
31.10	31.06	INTRSECTN		R	SR 702	ST	SG	Y																				
31.16	31.12	BEG SU LN		C	TWO WAY TURN		11A		1	1						4A	22A	4A	11	33	1	02		R2	35	L		
		INTRSECTN		L	DEPOT RD	CO		Y																				
31.22	31.18	INTRSECTN		R	350TH ST S	CO		Y																				
31.26	31.22	END SU LN		C	TWO WAY TURN		11A		1	1						4A	22A	4A	$$$	22	1	02		R2	50	L		
31.46	31.42	INTRSECTN		L	SUNDOWN RD S	CO		N																				
31.47	31.43	INTRSECTN		R	346TH ST S	CO		N																				
31.83	31.79	BEG SU LN		R	AUXILIARY		11A		1	1						4A	22A	4A	22	44	1	02		R2	50	L		
		BEG SU LN		L	AUXILIARY		11A																					
31.86	31.82	RR XING	B		NUM 396719T GRADE																							
31.88	31.84	END SU LN		R	AUXILIARY		11A		1	1						4A	22A	4A	$$$	22	1	02		R2	50	L		
		END SU LN		L	AUXILIARY		11A																					
32.00	31.96	MP MARKER		R	32																							
32.05	32.01	ENT/EXIT		L	WHITEWATER ESTATES	PV		Y																				
32.13	32.09	INTRSECTN		R	336TH ST S	CO		N																				
33.00	32.96	MP MARKER		R	33																							
33.14	33.10	INTRSECTN		R	320TH ST	CO		N																				
33.66	33.62	INTRSECTN		R	312TH ST S	PV		N																				
34.00	33.96	MP MARKER		R	34																							
34.71	34.67	INTRSECTN		R	295TH ST S	PV		Y																				
34.95	34.91	INTRSECTN		R	292ND ST S	PV		Y																				
35.00	34.96	MP MARKER		R	35																							

INTERSECTION DETAIL

SRMP	B ARM	TURN LANES L NEAR LGT	WD	R NEAR LGT	WD	L FAR LGT	WD	R FAR LGT	WD	ACCELERATION LANES LEFT LGT	WD	L-CNTR LGT	WD	R-CNTR LGT	WD	RIGHT LGT	WD
31.10	31.06			.04	11	.03	11										
31.22	31.18			.03	11												
32.05	32.01							.05	12								
34.95	34.91			.03	12												

SR 507 MAINLINE STATE ROUTE - SRSH COUNTY PIERCE DOT DISTRICT 3

SRMP	B ARM	FEATURE	D	LR	DESCRIPTION	BRIDGE/UXING/XROAD OW	TC	L	NBR LNS D	I	DECREAS/DIV LFT SHD W/S	RDY W/S	RHT SHD W/S	MEDIAN WD/S	BR	INCRES/UNDI LFT SHD W/S	RDY W/S	RHT SHD W/S	SPC USE LNS WID	TOT RDY WID	MTCE A	SE	CITY NBR	ST FC	LEGAL SPEED D	IB	T R	P K	S T
35.09	35.05								1	1						4A	22A	4A		22	1	02		R2	50	L			
35.19	35.15	ENTER CITY			ROY				1	1						5A	22A	5A		22	1	02	1125	R2	35	L	B		
		INTRSECTN		R	288TH ST S	CT		Y																					
35.20	35.16	MISC FEATR		R	SGN ENT ROY																								
35.56	35.52								1	1						5A	27A	$$C		27	1	02	1125	R2	35	L	B		
35.60	35.56	BEG ST	I		MCNAUGHT				1	1						5A	38A	C		38	1	02	1125	R2	30	L	B	*	
		INTRSECTN		B	4TH ST E	CT		Y																					
35.64	35.60								1	1						8A	38A	C		38	1	02	1125	R2	30	L	B	*	
35.66	35.62	INTRSECTN		R	3RD ST E	CT		Y																					
35.72	35.68	INTRSECTN		R	2ND ST E	CT		Y																					
35.78	35.74	INTRSECTN		R	1ST ST E	CT		Y																					
35.83	35.79	END ST	I		MCNAUGHT				1	1						2A	28A	C		28	1	02	1125	R2	30	L	P	*	
		BEG ST	I		WATER ST																								
		INTRSECTN		L	WATER ST	CT		Y																					
35.88	35.84	INTRSECTN		R	PETERSON ST	CT		Y																					
35.94	35.90	INTRSECTN		R	280TH ST S	CT		Y	1	1						4A	22A	4A		22	1	02	1125	R2	30	L	P	*	
		INTRSECTN		B	LYLE ST	CT		Y																					
35.97	35.93								1	1						4A	22A	4A		22	1	02	1125	R2	45	L	P	*	
35.98	35.94	END ST	I		WATER ST				1	1						4A	22A	4A		22	1	02	1125	R2	45	L	P	$	
36.00	35.96	MP MARKER		R	36																								
36.22	36.18	LEAVE CITY			ROY				1	1						4A	22A	4A		22	1	02	$$$$	R2	45	L	$		
		MISC FEATR		L	SGN ENT ROY																								
36.50	36.45	EQUATION			036.49 =036.50				1	1						3A	23A	3A	12	35	1	02		R2	45	L			
		BEG SU LN		R	AUXILIARY	12A																							
36.54	36.49	BEG SU LN		L	AUXILIARY	13A			1	1						3A	23A	3A	25	48	1	02		R2	45	L			
		RR XING	B		NUM 396708F GRADE																								
36.55	36.50	END SU LN		R	AUXILIARY	12A			1	1						3A	23A	3A	13	36	1	02		R2	45	L			
36.59	36.54	END SU LN		L	AUXILIARY	13A			1	1						3A	23A	3A	$$$	23	1	02		R2	45	L			
36.72	36.67								1	1						3A	23A	3A		23	1	02		R2	55	L			
37.00	36.95	MP MARKER		R	37																								
38.00	37.95	MP MARKER		R	38																								
38.49	38.44	BEG BRIDGE	B		MUCK CREEK OVERFLOW	ST			1	1						$$C	34A	$$C		34	1	02		R2	55	L			
					BRDG NUM 507/207																								
38.50	38.45	END BRIDGE	B		MUCK CREEK OVERFLOW				1	1						3A	23A	3A		23	1	02		R2	55	L			
38.95	38.90	BEG BRIDGE	B		MUCK CREEK	ST			1	1						$$C	26A	$$C		26	1	02		R2	55	L			
					BRDG NUM 507/208																								
38.96	38.91	END BRIDGE	B		MUCK CREEK				1	1						3A	23A	3A		23	1	02		R2	55	L			
39.01	38.96	MP MARKER		R	39																								
39.04	38.99	ENT/EXIT		B	FT LEWIS ACCESS RD	MY		N	1	1						5A	22A	5A		22	1	02		R2	55	L			
39.59	39.54	INTRSECTN		B	EAST GATE RD	MY		Y																					

INTERSECTION DETAIL

SRMP	B ARM	L NEAR LGT	L NEAR WD	R NEAR LGT	R NEAR WD	L FAR LGT	L FAR WD	R FAR LGT	R FAR WD	LEFT-- LGT	LEFT-- WD	L-CNTR LGT	L-CNTR WD	R-CNTR LGT	R-CNTR WD	RIGHT- LGT	RIGHT- WD
39.59	39.54	.05	12			.03	12	.02	12								

SR 507 MAINLINE STATE ROUTE - SRSH COUNTY PIERCE DOT DISTRICT 3

SRMP	B	ARM	FEATURE	D	LR	DESCRIPTION	BRIDGE/UXING/XROAD OW	TC	L	NBR LNS D	I	DECREAS/DIV LFT SHD W/S	RDY W/S	RHT SHD W/S	MEDIAN WD/S	BR	INCRES/UNDI LFT SHD W/S	RDY W/S	RHT SHD W/S	SPC USE LNS WID	TOT RDY WID	MTCE A	SE	CITY NBR	ST FC	LEGAL SPEED D	IB	T R	P K	S T
39.60		39.55								1	1						5A	22A	5A		22	1	02		R2	55	L			
39.61		39.56								1	1						4A	22A	5A		22	1	02		R2	55	L			
39.97		39.92	MP MARKER		R	40																								
41.00		40.95	MP MARKER		R	41				1	1						5A	23A	5A		23	1	02		R2	55	L			
41.74		41.69	BEG SU LN		R	AUXILIARY		12A		1	1						5A	23A	5A	24	47	1	02		R2	55	L			
			BEG SU LN		L	AUXILIARY		12A																						
41.76		41.71	RR XING	B		NUM 396698C GRADE				1	1						5A	22A	5A	24	46	1	02		R2	55	L			
41.79		41.74	END SU LN		R	AUXILIARY		12A		1	1						5A	22A	5A	$$$	22	1	02		R2	55	L			
			END SU LN		L	AUXILIARY		12A																						
42.00		41.95	MP MARKER		R	42																								
42.39		42.34	INTRSECTN		R	8TH AVE S									CO		Y													
42.43		42.38	INTRSECTN		R	208TH ST E									CO		Y													
43.00		42.95	MP MARKER		R	43																								
43.49		43.44	ENT/EXIT		R	PARK AND RIDE LOT									ST		Y													
43.50		43.45	WYE CONN		L	SR 7									ST		Y													
43.57		43.52	INTRSECTN		B	SR 7									ST	SG	Y													
			END CTLSEC			CONTROL SECTION 2731																								
			END ROUTE																											

INTERSECTION DETAIL

SRMP	B	ARM	TURN LANES L NEAR LGT WD	R NEAR LGT WD	L FAR LGT WD	R FAR LGT WD	ACCELERATION LANES LEFT-- LGT WD	L-CNTR LGT WD	R-CNTR LGT WD	RIGHT- LGT WD
42.39		42.34		.02 12	.02 12			.04 12		
42.43		42.38		.02 12	.03 11					
43.57		43.52		.03 12						

SR 507 COUPLET PEARL STATE ROUTE - SRSH COUNTY LEWIS DOT DISTRICT 4

SRMP	B ARM	FEATURE	D	LR	DESCRIPTION	BRIDGE/UXING/XROAD OW	TC	L	NBR LNS D	I	DECREAS/DIV LFT SHD W/S	RDY W/S	RHT SHD W/S	MEDIAN WD/S	BR	INCRES/UNDI LFT SHD W/S	RDY W/S	RHT SHD W/S	SPC USE LNS WID	TOT RDY WID	MTCE A	SE	CITY NBR	ST FC	LEGAL SPEED D	IB	T R	P K	S T
2.26	0.00	BEG ROUTE			PEARL				2							6A	22A	6A		22	2	01	0180	U3	25	L	B	*
					SIXTH ST TO W CHERRY ST																							
		ENTER CITY			CENTRALIA																							
		BEG CTLSEC			CONTROL SECTION 2135																							
		BEG ST	I		N PEARL ST																							
		INTRSECTN		L	SR 507-E SIXTH ST	ST		Y																				
		INTRSECTN		R	W SIXTH ST	CT		Y																				
2.35	0.09	RR XING	I		NUM 92546N GRADE																							
2.36	0.10	INTRSECTN		B	W FIFTH ST	CT		Y	2							$$C	30A	$$C		30	2	01	0180	U3	25	L	B	*
2.43	0.17	INTRSECTN		B	W FOURTH ST	CT		Y	2							C	40A	C		40	2	01	0180	U3	25	L	B	*
2.52	0.26	INTRSECTN		B	W THIRD ST	CT		Y																				
2.61	0.35	INTRSECTN		B	W SECOND ST	CT		Y																				
2.69	0.43	INTRSECTN		B	W FIRST ST	CT	SG	Y																				
2.76	0.50	INTRSECTN		B	W HANSON ST	CT		Y	2							C	40A	C		40	2	01	0180	U3	25	L	L	*
2.82	0.56								2							C	40A	C		40	2	01	0180	U3	25	L	B	*
2.87	0.61	INTRSECTN		B	W CENTER ST	CT		Y																				
2.93	0.67	INTRSECTN		B	W MAPLE ST	CT		Y																				
2.98	0.72	BEG BRIDGE	I		CHINA CREEK	ST																						
					BRDG NUM 507/005W																							
2.99	0.73	END BRIDGE	I		CHINA CREEK																							
3.00	0.74	INTRSECTN		B	W MAGNOLIA ST	CT		Y																				
3.06	0.80	INTRSECTN		B	W PINE ST	CT		Y																				
3.13	0.87	END ST	I		N PEARL ST																							
		BEG ST	I		S PEARL ST																							
		INTRSECTN		B	W MAIN ST	CT	SG	Y																				
3.20	0.94	INTRSECTN		B	W LOCUST ST	CT	SG	Y																				
3.28	1.02	INTRSECTN		B	W WALNUT ST	CT		Y	2							C	36A	C		36	2	01	0180	U3	25	L	B	*
3.35	1.09	INTRSECTN		B	W PEAR ST	CT		Y																				
3.41	1.15	INTRSECTN		B	W PLUM ST	CT		Y																				
3.49	1.23	END ST	I		S PEARL ST																							
		INTRSECTN		B	SR 507-W CHERRY ST	ST	SG	Y																				
		END CTLSEC			CONTROL SECTION 2135																							
		END SECTN			PEARL																							

INTERSECTION DETAIL

SRMP	B ARM	TURN LANES L NEAR LGT WD	R NEAR LGT WD	L FAR LGT WD	R FAR LGT WD	ACCELERATION LANES LEFT-- LGT WD	L-CNTR LGT WD	R-CNTR LGT WD	RIGHT- LGT WD
3.49	1.23		.02 12						

SR 508 MAINLINE STATE ROUTE - SRSH COUNTY LEWIS DOT DISTRICT 4

SRMP	B	ARM	FEATURE	D	LR	DESCRIPTION	BRIDGE/UXING/XROAD OW	TC	L	NBR LNS D	I	DECREAS/DIV LFT SHD W/S	RDY W/S	RHT SHD W/S	MEDIAN WD/S	BR	INCRES/UNDI LFT SHD W/S	RDY W/S	RHT SHD W/S	SPC USE LNS WID	TOT RDY WID	MTCE A	SE	CITY NBR	ST FC	LEGAL SPEED D	IB	T R	P K	S T
0.00		0.00	BEG ROUTE			MAIN ROUTE				1	1							W	39P	W		39	2	01		R3		55	L	
						SR 5 TO SR 7/MORTON																								
			BEG CTLSEC			CONTROL SECTION 2134																								
			BEG BRIDGE B			SR 5	ST																							
						BRDG NUM 508/001																								
0.05		0.05	END BRIDGE B			SR 5				1	1							8A	24A	8A		24	2	01		R3		55	L	
0.16		0.16	ON RAMP		R	SR 5	ST		Y																					
			OFF RAMP		L	SR 5	ST		Y																					
0.25		0.25	INTRSECTN		L	FOREST RD	CO		Y																					
0.28		0.28								1	1							7B	22A	7B		22	2	01		R3		55	L	
1.04		1.04	MP MARKER		R	1																								
1.69		1.69	INTRSECTN		R	COULSON RD	CO		N																					
1.91		1.91	INTRSECTN		L	ROBERTS RD	CO		N																					
2.04		2.04	MP MARKER		R	2																								
2.44		2.44	INTRSECTN		B	JACKSON HWY	CO	RF	Y	1	1							2G	22A	2G		22	2	01		R3		55	L	
2.54		2.54								1	1							2A	24A	2A		24	2	01		R3		55	L	
2.55		2.55	INTRSECTN		R	OLSON RD	CO		N																					
2.57		2.57	BEG BRIDGE B			S FORK NEWAUKUM RIVER	ST			1	1							$$W	33P	$$W		33	2	01		R3		55	L	
						BRDG NUM 508/004																								
2.63		2.63	END BRIDGE B			S FORK NEWAUKUM RIVER				1	1							2A	24A	2A		24	2	01		R3		55	L	
2.76		2.76								1	1							2G	22A	2G		22	2	01		R3		55	L	
2.77		2.77								1	1							2G	22B	2G		22	2	01		R3		55	L	
2.94		2.94	MP MARKER		R	3																								
3.18		3.18	INTRSECTN		R	GUERRIER RD	CO		N																					
3.49		3.49	BEG BRIDGE B			DRAINAGE DITCH	ST																							
						BRDG NUM 508/005.25																								
3.50		3.50	END BRIDGE B			DRAINAGE DITCH																								
3.69		3.69	INTRSECTN		L	TAUSCHER RD	CO		N																					
4.00		4.00	MP MARKER		R	4																								
4.70		4.70	INTRSECTN		R	GISH RD	CO		N																					
4.89		4.89								1	1							4A	24A	4A		24	2	01		R3		55	L	
5.00		5.00	MP MARKER		R	5																								
5.48		5.48								1	1							2G	22A	2G		22	2	01		R3		55	L	
6.00		6.00	MP MARKER		R	6																								
7.00		7.00	MP MARKER		R	7																								
7.06		7.06								1	1							3A	22A	3A		22	2	01		R3		55	L	
7.14		7.14	INTRSECTN		L	HYAK RD	CO		N																					
7.37		7.37								1	1							2G	22A	2G		22	2	01		R3		55	L	
7.57		7.57	BEG BRIDGE B			GHEER CREEK	ST			1	1							$$C	26A	$$C		26	2	01		R3		55	L	
						BRDG NUM 508/006																								
7.58		7.58	END BRIDGE B			GHEER CREEK				1	1							2G	22A	2G		22	2	01		R3		55	L	
7.80		7.80								1	1							2G	22B	2G		22	2	01		R3		55	L	
8.00		8.00	MP MARKER		R	8																								

SR 508 MAINLINE STATE ROUTE - SRSH COUNTY LEWIS DOT DISTRICT 4

SRMP	B ARM	FEATURE	D	LR	DESCRIPTION	BRIDGE/XING/XROAD OW	TC	L	NBR LNS D	I	DECREAS/DIV LFT SHD W/S	RDY W/S	RHT SHD W/S	MEDIAN WD/S	BR	INCRES/UNDI LFT SHD W/S	RDY W/S	RHT SHD W/S	SPC USE LNS WID	TOT RDY WID	MTCE A	SE	CITY NBR	ST FC	LEGAL SPEED D	IB	T R	P K	S T
8.05	8.05								1	1						2G	22B	2G		22	2	01		R3	55	L			
8.06	8.06								1	1						2G	22B	2G		22	2	01		R3	35	L			
8.09	8.09	INTRSECTN		L	ALEXANDER RD	CO		N																					
8.13	8.13	MISC FEATR		R	SGN ENT ONALASKA																								
8.22	8.22	INTRSECTN		L	KERR RD	CO		N																					
8.28	8.28	INTRSECTN		L	WESARG RD	CO		N																					
8.34	8.34	INTRSECTN		L	CENTRAL AVE	CO		Y																					
8.39	8.39	INTRSECTN		L	CARLISLE AVE	CO		Y	1	1						2A	22B	5A		22	2	01		R3	35	L			
		INTRSECTN		R	LEONARD RD	CO		Y																					
8.49	8.49	INTRSECTN		R	1ST AVE	CO		Y	1	1						2G	22B	2A		22	2	01		R3	35	L			
8.53	8.53	INTRSECTN		R	3RD AVE	CO		Y	1	1						2G	22B	2B		22	2	01		R3	35	L			
8.60	8.60	INTRSECTN		R	4TH AVE	CO		N																					
8.61	8.61	MISC FEATR		L	SGN ENT ONALASKA																								
8.67	8.67	INTRSECTN		R	5TH AVE	CO		N																					
8.69	8.69								1	1						2G	22B	2B		22	2	01		R3	55	L			
9.02	9.02	MP MARKER		R	9																								
9.10	9.10	INTRSECTN		R	COUGHLIN RD	CO		N																					
9.62	9.62	INTRSECTN		R	JORGENSON RD	CO		N																					
9.65	9.65	INTRSECTN		L	FICKETT RD	CO		N																					
10.01	10.01	MP MARKER		R	10																								
10.15	10.15	INTRSECTN		R	PARNELL RD	CO		N																					
10.24	10.24								1	1						2G	22A	2A		22	2	01		R3	55	L			
10.97	10.97								1	1						2A	24A	2A		24	2	01		R3	55	L			
11.01	11.01	MP MARKER		R	11																								
12.01	12.01	MP MARKER		R	12																								
13.01	13.01	MP MARKER		R	13																								
13.31	13.31	INTRSECTN		L	CENTRALIA ALPHA RD	CO		N																					
13.34	13.34	WYE CONN		L	CENTRALIA ALPHA RD	CO		N																					
13.65	13.65	BEG BRIDGE B			S FORK NEWAUKUM RIVER	ST			1	1						$$C	20A	$$C		20	2	01		R3	55	L			
					BRDG NUM 508/012																								
13.69	13.69	END BRIDGE B			S FORK NEWAUKUM RIVER				1	1						2A	24A	2A		24	2	01		R3	55	L			
13.96	13.96	BEG BRIDGE B			KEARNEY CREEK	ST																							
					BRDG NUM 508/012.25																								
13.97	13.97	END BRIDGE B			KEARNEY CREEK																								
14.01	14.01	MP MARKER		R	14																								
14.35	14.35	INTRSECTN		L	STUB RD	CO		N																					
14.85	14.85	INTRSECTN		R	FRASE RD	CO		N																					
15.02	15.02	MP MARKER		R	15																								
15.47	15.47	INTRSECTN		L	AUGUST RD	CO		N																					
15.86	15.86	INTRSECTN		R	MAGNUS RD	CO		N																					
15.97	15.97	BEG BRIDGE B			KEARNEY CREEK	ST			1	1						$$C	21A	$$C		21	2	01		R3	55	L			
					BRDG NUM 508/014																								
15.98	15.98	END BRIDGE B			KEARNEY CREEK				1	1						2A	24A	2A		24	2	01		R3	55	L			

SR 508 MAINLINE STATE ROUTE - SRSH COUNTY LEWIS DOT DISTRICT 4

SRMP	B	ARM	FEATURE	D	LR	DESCRIPTION	BRIDGE-UXING-XROAD-OW	TC	L	NBR LNS D	I	DECREAS/DIV LFT SHD W/S	RDY W/S	RHT SHD W/S	MEDIAN-WD/S	BR	INCRES/UNDI LFT SHD W/S	RDY W/S	RHT SHD W/S	SPC USE LNS WID	TOT RDY WID	MTCE A	SE	CITY NBR	ST FC	LEGAL SPEED D	IB	T R	P K	S T
16.00		16.00								1	1						2A	24A	2A		24	2	01		R3	55	L			
16.02		16.02	MP MARKER		R	16																								
16.43		16.43	INTRSECTN		L	VAN HOESEN RD	CO		N																					
			INTRSECTN		R	JOHNSON RD	CO		N																					
16.98		16.98	MP MARKER		R	17																								
17.02		17.02								1	1						2A	24A	2A		24	2	02		R3	55	L			
18.01		18.01	MP MARKER		R	18																								
			MISC FEATR		R	SGN ENT CINEBAR																								
18.02		18.02	INTRSECTN		R	CINEBAR RD	CO		N																					
18.32		18.32	BEG BRIDGE	B		MILL CREEK	ST			1	1						$$C	21A	$$C		21	2	02		R3	55	L			
						BRDG NUM 508/016																								
18.33		18.33	END BRIDGE	B		MILL CREEK				1	1						2A	24A	2A		24	2	02		R3	55	L			
18.43		18.43	INTRSECTN		L	PANISCO RD	CO		N																					
			INTRSECTN		R	JUSTUS RD	CO		N																					
19.00		19.00	MP MARKER		R	19																								
19.02		19.02	MISC FEATR		L	SGN ENT CINEBAR																								
19.47		19.47	BEG BRIDGE	B		CINEBAR CREEK	ST			1	1						$$C	26A	$$C		26	2	02		R3	55	L			
						BRDG NUM 508/018																								
19.48		19.48	END BRIDGE	B		CINEBAR CREEK				1	1						2A	24A	2A		24	2	02		R3	55	L			
19.94		19.94	INTRSECTN		R	STUDHALTER RD	CO		N																					
20.02		20.02	MP MARKER		R	20																								
20.92		20.92								1	1						2A	24A	2A		24	2	02		R3	50	L			
20.98		20.98	MP MARKER		R	21																								
21.33		21.33								1	1						4A	24A	4A		24	2	02		R3	50	R			
21.40		21.40	BEG BRIDGE	B		BEAR CANYON	ST			1	1						$$W	32P	$$W		32	2	02		R3	50	R			
						BRDG NUM 508/020																								
21.45		21.45	END BRIDGE	B		BEAR CANYON				1	1						5A	24A	5A		24	2	02		R3	50	R			
21.55		21.55								1	1						2A	22A	2A		22	2	02		R3	50	R			
21.96		21.96	INTRSECTN		R	BEAR CANYON RD	CO		N																					
21.97		21.97	MP MARKER		R	22																								
22.35		22.35								1	1						7A	23A	7A		23	2	02		R3	50	R			
22.61		22.61								1	1						2A	22A	2A		22	2	02		R3	50	R			
22.65		22.65	BEG BRIDGE	B		ALDER CREEK	ST			1	1						$$C	19B	$$C		19	2	02		R3	50	R			
						BRDG NUM 508/023																								
22.67		22.67	END BRIDGE	B		ALDER CREEK				1	1						2A	22A	2A		22	2	02		R3	50	R			
22.96		22.96	MP MARKER		R	23																								
23.56		23.56	INTRSECTN		L	BUTTS RD	CO		N																					
23.96		23.96	INTRSECTN		R	DAY RD	CO		N																					
23.99		23.99	MP MARKER		R	24																								
24.08		24.08	BEG BRIDGE	B		CREEK	ST			1	1						$$C	19A	$$C		19	2	02		R3	50	R			
						BRDG NUM 508/025																								
24.09		24.09	END BRIDGE	B		CREEK				1	1						2A	22A	2A		22	2	02		R3	50	R			
24.36		24.36	BEG BRIDGE	B		CREEK	ST			1	1						$$C	19A	$$C		19	2	02		R3	50	R			

SR 508 MAINLINE STATE ROUTE - SRSH COUNTY LEWIS DOT DISTRICT 4

SRMP	B	ARM	FEATURE	DIRECTION TO INVENTORY / LEFT/RIGHT INDICATOR	DESCRIPTION	BRIDGE-UXING-XROAD-	NBR LNS D	I	DECREAS/DIV LFT SHD W/S	RDY W/S	RHT SHD W/S	MEDIAN-WD/S	BR	INCRES/UNDI LFT SHD W/S	RDY W/S	RHT SHD W/S	SPC USE LNS WID	TOT RDY WID	MTCE A	SE	CITY NBR	ST FC	LEGAL SPEED D	IB	T R	P K	S T
24.36		24.36			BRDG NUM 508/026		1	1						C	19A	C		19	2	02		R3	50	R		
24.37		24.37	END BRIDGE	B	CREEK		1	1						2A	22A	2A		22	2	02		R3	50	R		
24.85		24.85					1	1						3A	22A	3A		22	2	02		R3	50	R		
24.99		24.99	MP MARKER	R	25																					
25.04		25.04	BEG BRIDGE	B	TILTON RIVER	ST	1	1						$$W	28P	$$W		28	2	02		R3	50	R		
					BRDG NUM 508/028																					
25.11		25.11	END BRIDGE	B	TILTON RIVER		1	1						3A	22A	3A		22	2	02		R3	50	L		
25.60		25.60	INTRSECTN	R	DODGE RD	CO	N																			
26.00		26.00	MP MARKER	R	26																					
26.24		26.24					1	1						4A	21A	4A		21	2	02		R3	50	L		
26.59		26.59					1	1						3A	21A	3A		21	2	02		R3	50	L		
27.00		27.00	MP MARKER	R	27																					
27.18		27.18	INTRSECTN	R	DODGE RD	CO	N																			
27.99		27.99	MP MARKER	R	28																					
28.31		28.31					1	1						2A	24A	2A		24	2	02		R3	50	L		
28.48		28.48	BEG BRIDGE	B	TILTON RIVER	ST	1	1						$$W	28P	$$W		28	2	02		R3	50	L		
					BRDG NUM 508/030																					
28.55		28.55	END BRIDGE	B	TILTON RIVER		1	1						4A	24A	4A		24	2	02		R3	50	L		
28.58		28.58	INTRSECTN	L	BERGEN RD	CO	N																			
28.68		28.68					1	1						2A	22A	4A		22	2	02		R3	50	L		
28.99		28.99	MP MARKER	R	29																					
29.45		29.45					1	1						3A	22A	3A		22	2	02		R3	50	L		
29.56		29.56	INTRSECTN	R	MOSSWOOD RD	CO	N																			
29.60		29.60					1	1						2A	22A	2A		22	2	02		R3	50	L		
30.00		30.00	MP MARKER	R	30																					
30.43		30.43	INTRSECTN	R	DAVISON RD	CO	N	1	1					2A	22A	2A		22	2	02		R3	50	R		
31.00		31.00	MP MARKER	R	31																					
31.29		31.29	INTRSECTN	R	CHAPMAN RD	CO	N	1	1					2A	21A	5A		21	2	02		R3	50	R		
31.40		31.40					1	1						2A	21A	5A		21	2	02		R3	40	R		
31.61		31.61	INTRSECTN	R	ABERDEEN RD	CO	N																			
31.74		31.74	INTRSECTN	R	ABERDEEN RD	CO	N	1	1					2A	22A	5A		22	2	02		R3	40	R		
31.79		31.79	ENTER CITY		MORTON		1	1						2A	22A	5A		22	2	02	0800	R3	40	L	P	
31.80		31.80	MISC FEATR	R	SGN ENT MORTON																					
31.82		31.82	INTRSECTN	R	KOSMOS LN	CT	N																			
31.89		31.89	INTRSECTN	R	CHERRY LN	CT	N	1	1					3A	22A	3A		22	2	02	0800	R3	40	L	P	
31.94		31.94	INTRSECTN	L	MIENARS RD	CT	N																			
32.00		32.00	MP MARKER	R	32																					
32.07		32.07	INTRSECTN	L	PLEASANT VIEW DR	CT	N																			
32.11		32.11					1	1						4A	22A	4A		22	2	02	0800	R3	40	L	P	
32.21		32.21	BEG ST	I	ONEILL RD		1	1						4A	22A	4A		22	2	02	0800	R3	40	L	P	*
			INTRSECTN	L	ONEILL RD	CT	N																			
32.25		32.25	BEG BRIDGE	B	TILTON RIVER	ST	1	1						$$C	24A	$$C		24	2	02	0800	R3	25	L	P	*
					BRDG NUM 508/032																					

SR 508 MAINLINE STATE ROUTE - SRSH COUNTY LEWIS DOT DISTRICT 4

SRMP	B	ARM	FEATURE	D	LR	DESCRIPTION	BRIDGE/UXING/XROAD OW	TC	L	NBR LNS D	I	DECREAS/DIV LFT SHD W/S	RDY W/S	RHT SHD W/S	MEDIAN WD/S	BR	INCRES/UNDI LFT SHD W/S	RDY W/S	RHT SHD W/S	SPC USE LNS WID	TOT RDY WID	MTCE A	SE	CITY NBR	ST FC	LEGAL SPEED D	IB	T R	P K	S T
32.28		32.28								1	1							C	24A	C	24	2	02	0800	R3	25	L	P	*
32.29		32.29	END BRIDGE	B		TILTON RIVER				1	1							5A	22A	5A	22	2	02	0800	R3	25	L	P	*
32.42		32.42	INTRSECTN		R	7TH ST	CT		Y																				
32.43		32.43	END ST	I		ONEILL RD				1	1							$$C	30A	10A	30	2	02	0800	R3	25	L	B	*
			BEG ST	I		MAIN AVE																							
			INTRSECTN		R	MAIN AVE	CT		Y																				
32.50		32.50	INTRSECTN		R	6TH ST	CT		Y	1	1							C	39A	$$C	39	2	02	0800	R3	25	L	B	*
32.58		32.58	INTRSECTN		R	5TH ST	CT		Y																				
32.67		32.67	INTRSECTN		R	4TH ST	CT		Y																				
32.76		32.76	INTRSECTN		B	3RD ST	CT		Y																				
32.84		32.84	END ST	I		MAIN AVE																							
			INTRSECTN		B	SR 7	ST	RF	Y																				
			END CTLSEC			CONTROL SECTION 2134																							
			END ROUTE																										

SR 509 MAINLINE STATE ROUTE - SRSH COUNTY PIERCE DOT DISTRICT 3

SRMP	B ARM	FEATURE	D	LR	DESCRIPTION	BRIDGE/UXING/XROAD OW	TC	L	NBR LNS D	I	DECREAS/DIV LFT SHD W/S	RDY W/S	RHT SHD W/S	MEDIAN WD/S	BR	INCRES/UNDI LFT SHD W/S	RDY W/S	RHT SHD W/S	SPC USE LNS WID	TOT RDY WID	MTCE A	SE	CITY NBR	ST FC	LEGAL SPEED D	IB	T R	P K	S T
0.00	0.00	BEG ROUTE			MAIN ROUTE				2	2							W	99P	W	99	1	01	1280	U1	25	L	P		
					SR 705/TACOMA TO SR 99																								
		ENTER CITY			TACOMA																								
		BEG CTLSEC			CONTROL SECTION 2724																								
		RR XING	B		NUM 000000 STRUCTURE																								
		BEG BRIDGE	B		SR 705-BN RR	ST																							
					BRDG NUM 509/004																								
0.01	0.01	OFF RAMP		R	SR 705 SB	ST	SG	Y																					
		ON RAMP		L	SR 705 SB	ST	SG	Y																					
0.02	0.02	ON RAMP		R	SR 705 NB	ST	SG	Y																					
		OFF RAMP		L	SR 705 NB	ST	SG	Y																					
0.05	0.05	ON RAMP		R	SR 705 NB	ST		Y																					
		OFF RAMP		L	SR 705 NB	ST		Y																					
0.06	0.06	END BRIDGE	B		SR 705-BN RR				2	2							W	99P	W	99	1	01	1280	U1	60	L	P	*	
		BEG ST		I	S 21ST ST																								
		BEG BRIDGE	B		THEA FOSS WATERWAY	ST																							
					BRDG NUM 509/007																								
0.12	0.12								2	2		W	32P	22P	UP		$	32P	W	64	1	01	1280	U1	60	L	P	*	
0.20	0.20								2	2		W	32P	10P	JE			32P	W	64	1	01	1280	U1	60	L	P	*	
0.25	0.25	END BRIDGE	B		THEA FOSS WATERWAY				2	2	8A	24A		10A	JE			24A	8A	48	1	01	1280	U1	60	L	P	*	
		END ST		I	S 21ST ST																								
		BEG ST		I	E 21ST ST																								
0.51	0.51	ON RAMP		L	PORTLAND AVE	ST		Y																					
0.71	0.71	OFF RAMP		R	PORTLAND AVE	ST		Y																					
0.79	0.79	RR XING	B		NUM 000000 STRUCTURE				2	2	$$W	32P		10P	JE			32P	$$W	64	1	01	1280	U1	60	L	P	*	
		BEG BRIDGE	B		PORTLAND AVE*PUYALLUP RV	ST																							
					BRDG NUM 509/011																								
0.80	0.80	MISC FEATR		L	GORE (S100051)																								
0.84	0.84	MISC FEATR		R	GORE (P100071)																								
1.02	1.02	MP MARKER		B	1																								
1.47	1.47	END BRIDGE	B		PORTLAND AVE*PUYALLUP RV				2	2	8A	24A		10A	JE			24A	8A	48	1	01	1280	U1	60	L	P	*	
		END ST		I	E 21ST ST																								
		BEG ST		I	EAST WEST RD																								
1.64	1.64	BEG BRIDGE	B		MILWAUKEE WAY	ST			2	2	$$W	32P		10P	JE			32P	$$W	64	1	01	1280	U1	60	L	P	*	
					BRDG NUM 509/013																								

INTERSECTION DETAIL

SRMP	B ARM	TURN LANES L NEAR LGT WD	R NEAR LGT WD	L FAR LGT WD	R FAR LGT WD	ACCELERATION LANES LEFT-- LGT WD	L-CNTR LGT WD	R-CNTR LGT WD	RIGHT- LGT WD
0.01	0.01			.10 24					
0.02	0.02	.05 12							
0.05	0.05				.06 12				.06 12

SR 509 MAINLINE STATE ROUTE - SRSH COUNTY PIERCE DOT DISTRICT 3

SRMP	B	ARM	FEATURE	D	LR	DESCRIPTION	BRIDGE/UXING/XROAD OW	TC	L	NBR LNS D	I	WIDTH AND SURFACE INFORMATION: DECREAS/DIV LFT SHD W/S	RDY W/S	RHT SHD W/S	MEDIAN WD/S	BR	INCRES/UNDI LFT SHD W/S	RDY W/S	RHT SHD W/S	SPC USE LNS WID	TOT RDY WID	MTCE A	SE	CITY NBR	ST FC	LEGAL SPEED D	IB	T R	P K	S T
1.66		1.66	END BRIDGE	B		MILWAUKEE WAY				2	2	8A	24A		10A	JE		24A	8A		48	1	01	1280	U1		50	L	P	*
			ON RAMP		L	PORT OF TACOMA RD	ST		Y																					
1.68		1.68	OFF RAMP		R	NBCD	ST		Y	2	2	8A	24A		14A	JE		24A	8A		48	1	01	1280	U1		50	L	P	*
1.85		1.85	MISC FEATR		R	GORE (CI00168)																								
1.94		1.94	MISC FEATR		L	GORE (S100166)																								
2.01		2.01	MP MARKER		B	2																								
2.35		2.35	UXING	B		PORT OF TACOMA RD	ST																							
						BRDG NUM 509/015																								
2.48		2.48	MISC FEATR		R	GORE (CI00168)																								
2.52		2.52								2	2	8A	24A	4A	180S	$$	4A	24A	8A		48	1	01	1280	U1		50	L	P	*
2.61		2.61	RR XING	D		NUM 000000 GRADE																								
2.66		2.66	BEG SU LN		R	BICYCLE	08A			2	2	8A	24A	4A	180S		4A	24A	$$$	8	56	1	01	1280	U1		50	L	P	*
			ON RAMP		R	NBCD	ST		Y																					
			RR XING	I		NUM 000000 GRADE																								
2.69		2.69	MISC FEATR		L	GORE (R100280)																								
2.79		2.79	BEG SU LN		L	BICYCLE	05A			2	2	8A	24A	4A	180S		4A	24A		13	61	1	01	1280	U1		50	L	P	*
2.80		2.80	OFF RAMP		L	PORT OF TACOMA RD	ST		Y																					
2.94		2.94	INTRSECTN		B	ALEXANDER AVE	CT	SG	Y																					
			INTRSECTN		C	MEDIAN XROAD	ST	SG	Y																					
2.96		2.96	CHG SU LN		R	BICYCLE	08P			2	2	8A	24A	4A	180S		$$W	32P	W	13	69	1	01	1280	U1		50	L	P	*
			BEG BRIDGE	I		WAPATO CREEK	ST																							
						BRDG NUM 509/017																								
2.97		2.97	END BRIDGE	I		WAPATO CREEK				2	2	8A	24A	4A	180S		4A	24A	$	13	61	1	01	1280	U1		50	L	P	*
			CHG SU LN		R	BICYCLE	08A																							
3.20B		3.20	BEG EQ			BEGIN BACK																								
3.76B		3.76								2	2	$$$	$$$	$$$	$$$$		8A	60A		13	73	1	01	1280	U1		50	L	P	*
3.88B		3.88	END ST	I		EAST WEST RD				2	2						$$C	70A	C	$$$	70	1	01	1280	U1		40	L	P	*
			END SU LN		L	BICYCLE	05A																							
			END SU LN		R	BICYCLE	08A																							
			BEG ST	I		MARINE VIEW DR																								
			INTRSECTN		B	TAYLOR WAY	CT	SG	Y																					
3.99B		3.99								2	2						C	48A	C		48	1	01	1280	U1		40	L	P	*
4.02B		4.02	MP MARKER		R	4																								
4.05B		4.05	BEG BRIDGE	B		HYLEBOS CREEK	ST			2	2						C	48P	C		48	1	01	1280	U1		40	L	P	*
						BRDG NUM 509/020																								
4.07B		4.07	END BRIDGE	B		HYLEBOS CREEK				2	2						C	60A	C		60	1	01	1280	U1		40	L	P	*

INTERSECTION DETAIL

SRMP	B	ARM	TURN LANES: L NEAR LGT	WD	R NEAR LGT	WD	L FAR LGT	WD	R FAR LGT	WD	ACCELERATION LANES: LEFT LGT	WD	L-CNTR LGT	WD	R-CNTR LGT	WD	RIGHT LGT	WD
2.94		2.94	.05	12			.03	12										
3.88B		3.88	.07	12			.03	12										

SR 509 MAINLINE STATE ROUTE - SRSH COUNTY PIERCE DOT DISTRICT 3

SRMP	B	ARM	FEATURE	D	LR	DESCRIPTION	BRIDGE/UXING/XROAD OW	TC	L	NBR LNS D	I	DECREAS/DIV LFT SHD W/S	RDY W/S	RHT SHD W/S	MEDIAN WD/S	BR	INCRES/UNDI LFT SHD W/S	RDY W/S	RHT SHD W/S	SPC USE LNS	WID	TOT RDY WID	MTCE A	SE	CITY NBR	ST FC	LEGAL SPEED D	IB	T R	P K	S T
4.15B		4.15								2	2							C	60A		C	60	1	01	1280	U1	40	L	P	*
4.18B		4.18	BEG SU LN		C	TWO WAY TURN	12A			2	2							C	48A		C	12 60	1	01	1280	U1	40	L	P	*
4.61B		4.61	RR XING	B		NUM 000000 GRADE																									
4.92B		4.92	MP MARKER		R	5																									
5.12B		5.12	RR XING	B		NUM 000000 GRADE																									
5.13B		5.13	END SU LN		C	TWO WAY TURN	12A			2	2							C	60A		C	$$$ 60	1	01	1280	U1	40	L	P	*
5.20B		5.20								2	2							C	48A		C	48	1	01	1280	U1	40	L	P	*
5.64B		5.64								2	1							C	48A		C	48	1	01	1280	U1	40	L	P	*
5.69B		5.69	WYE CONN		R	NORPOINT WAY		CT		Y																					
5.70B		5.70	INTRSECTN		R	NORPOINT WAY		CT	SG	Y	1	1						C	44A		C	44	1	01	1280	U1	40	L	P	*
5.72B		5.72	WYE CONN		R	NORPOINT WAY		CT		Y																					
5.76B		5.76	BEG SU LN		C	TWO WAY TURN	12A			1	1							C	32A		C	12 44	1	01	1280	U1	40	L	P	*
5.90B		5.90	MP MARKER		R	6																									
6.20B		6.20	END SU LN		C	TWO WAY TURN	12A			1	1							C	44A		C	$$$ 44	1	01	1280	U1	40	L	P	*
			INTRSECTN		R	MCMURRAY RD		CT		Y																					
6.23B		6.23	BEG SU LN		C	TWO WAY TURN	12A			1	1							C	32A		C	12 44	1	01	1280	U1	40	L	P	*
6.34B		6.34	END SU LN		C	TWO WAY TURN	12A			1	1							C	44A		C	$$$ 44	1	01	1280	U1	40	L	P	*
6.38B		6.38	WYE CONN		L	OLD SR 509		CT		Y																					
3.20		6.39	EQUATION			006.39B=003.20				1	1							C	44A		C	44	1	01	1280	U2	40 35	R	P	*
			END CTLSEC			CONTROL SECTION 2724																									
			BEG CTLSEC			CONTROL SECTION 2764																									
			INTRSECTN		L	OLD SR 509		CT	SG	Y																					
3.22		6.41	WYE CONN		L	OLD SR 509		CT		Y																					
3.24		6.43								1	1							4A	23A	4A		23	1	01	1280	U2	40 35	R	R	*
5.45		8.64								1	1							4A	27A	$$C		27	1	01	1280	U2	40 35	R	R	*
5.60		8.79	ENT/EXIT		R	HERON RIDGE		PV		Y																					
5.65		8.84								1	1							4A	23A	4A		23	1	01	1280	U2	40 35	R	R	*
5.70		8.89	LEAVE DIST			3																									
			END CTLSEC			CONTROL SECTION 2764																									

INTERSECTION DETAIL

SRMP	B	ARM	TURN LANES L NEAR LGT WD	R NEAR LGT WD	L FAR LGT WD	R FAR LGT WD	ACCELERATION LANES LEFT-- LGT WD	L-CNTR LGT WD	R-CNTR LGT WD	RIGHT- LGT WD
5.69B		5.69		.05 18						
5.70B		5.70			.04 12					
6.20B		6.20			.02 12					
3.20		6.39	.03 12							
5.60		8.79			.02 11					

SR 509 MAINLINE STATE ROUTE - SRSH COUNTY PIERCE DOT DISTRICT 1

SRMP	B	ARM	FEATURE	DIRECTION TO INVENTORY / LEFT/RIGHT INDICATOR (D LR)	DESCRIPTION	BRIDGE/UXING/XROAD (OW TC L)	NBR LNS D I	DECREAS/DIV LFT SHD W/S	DECREAS/DIV RDY W/S	DECREAS/DIV RHT SHD W/S	MEDIAN WD/S BR	INCRES/UNDI LFT SHD W/S	INCRES/UNDI RDY W/S	INCRES/UNDI RHT SHD W/S	SPC USE LNS WID	TOT RDY WID	MTCE A SE	CITY NBR	ST FC	LEGAL SPEED D	LEGAL IB	T R	P K	S T
5.70		8.89	BEG CTLSEC		CONTROL SECTION 2760		1 1					3A	23A	3A		23	4 02	1280	U2	40	35	R	P	*
5.80		8.99	INTRSECTN	R	SLAYDEN RD NE	CT SS Y																		
5.81		9.00	LEAVE CITY		TACOMA		1 1					3A	23A	3A		23	4 02	$$$$	U2	40	35	R	$	*
5.96		9.15	END ST	I	MARINE VIEW DR		1 1					3A	23A	3A		23	4 02		U2	40	35	R		$
			INTRSECTN	L	LE LOU WA PL NE	CO Y																		
6.00		9.19	MP MARKER	L	6																			
			WYE CONN	L	LE LOU WA PL NE	CO Y																		
6.16		9.35	INTRSECTN	R	51ST ST NE	CO N																		
6.29		9.48	INTRSECTN	L	HYADA BLVD NE	CO N																		
6.54		9.73	BEG BRIDGE	B	DRY GULCH	ST	1 1					$$C	28P	$$C		28	4 02		U2	40	35	R		
					BRDG NUM 509/030																			
6.58		9.77	END BRIDGE	B	DRY GULCH		1 1					3A	23A	3A		23	4 02		U2	40	35	R		
6.75		9.94	INTRSECTN	R	UPLAND TER NE	CO N																		
6.95		10.14	INTRSECTN	R	OLYMPIC DR	CO N																		
6.99		10.18	MP MARKER	R	7																			
7.19		10.38	INTRSECTN	L	SOUNDVIEW DR NE	CO N																		
7.23		10.42	INTRSECTN	R	WHITTIER ST NE	CO Y																		
7.43		10.62	INTRSECTN	L	ARTHUR ST NE	CO N																		
7.55		10.74	BEG ST	I	EAST SIDE DR NE		1 1					3A	23A	3A		23	4 02		U2	40	35	R		*
			INTRSECTN	L	MARKHAM AVE NE	CO Y																		
7.57		10.76	WYE CONN	L	MARKHAM AVE NE	CO Y																		
7.62		10.81	INTRSECTN	R	21ST AVE NE	CO N																		
7.79		10.98	INTRSECTN	L	WATER ST NE	CO N																		
			INTRSECTN	R	SPRING ST NE	CO N																		
7.85		11.04	END CTLSEC		CONTROL SECTION 2760		1 1					$$W	28P	$$C		28	4 02	0443	U2	40	35	R	P	*
			LEAVE CO		PIERCE																			

SR 509 MAINLINE STATE ROUTE - SRSH COUNTY KING DOT DISTRICT 1

SRMP	B	ARM	FEATURE	D	LR	DESCRIPTION	BRIDGE/UXING/XROAD OW	TC	L	NBR LNS D	I	WIDTH AND SURFACE INFORMATION: DECREAS/DIV LFT SHD W/S	RDY W/S	RHT SHD W/S	MEDIAN WD/S	BR	INCRES/UNDI LFT SHD W/S	RDY W/S	RHT SHD W/S	SPC USE LNS	TOT RDY WID	MTCE A	SE	CITY NBR	CLASSIFICATIONS: ST FC	LEGAL SPEED D	IB	T R	P K	S T
7.85		11.04	ENTER CO			KING				1	1						W	28P		C	28	4	02	0443	U2	40	35	R	P	*
			ENTER CITY			FEDERAL WAY																								
			BEG CTLSEC			CONTROL SECTION 1730																								
			BEG BRIDGE	B		F B HOIT	ST																							
						BRDG NUM 509/101																								
7.95		11.14	END BRIDGE	B		F B HOIT				1	1						3A	20A		3A	20	4	02	0443	U2	40	35	R	P	*
7.96		11.15	MISC FEATR		R	SGN ENT FEDERAL WAY																								
8.02		11.21	MP MARKER		R	8																								
8.23		11.42	ENT/EXIT		B	DASH POINT STATE PARK	ST		Y																					
8.43		11.62	END ST	I		EAST SIDE DR NE																								
			BEG ST	I		SW DASH PT RD																								
			INTRSECTN		B	55TH AVE SW	CT		N																					
8.56		11.75	INTRSECTN		L	SW 315TH ST	CT		N																					
8.57		11.76	INTRSECTN		B	53RD AVE SW	CT		N																					
8.67		11.86	INTRSECTN		L	52ND AVE SW	CT		N	1	1						4A	20A		6A	20	4	02	0443	U2	40	35	R	P	*
8.79		11.98	INTRSECTN		B	51ST AVE SW	CT		N																					
8.82		12.01	INTRSECTN		L	50TH PL SW	CT		N																					
8.89		12.08	INTRSECTN		L	50TH AVE SW	CT		N																					
8.95		12.14	INTRSECTN		R	48TH PL SW	CT		N																					
9.01		12.20	MP MARKER		L	9																								
			INTRSECTN		L	48TH AVE SW	CT		N																					
9.08		12.27	INTRSECTN		R	47TH AVE SW	CT		Y																					
9.18		12.37	INTRSECTN		L	44TH AVE SW	CT		N																					
9.38		12.57								1	1						4A	22A		4A	22	4	02	0443	U2	40	35	R	P	*
9.47		12.66								1	1						4A	20A		6A	20	4	02	0443	U2	40	35	R	P	*
9.67		12.86	INTRSECTN		L	39TH AVE SW	CT		N																					
9.70		12.89								1	1						3A	32A		6A	32	4	02	0443	U2	40	35	R	P	*
9.73		12.92	INTRSECTN		R	SW 309TH ST	CT		N																					
9.86		13.05								1	1						3A	20A		6A	20	4	02	0443	U2	40	35	R	P	*
9.93		13.12	BEG BRIDGE	B		YOUNGLOVE CREEK	ST			1	1						$$W	28A		$$C	28	4	02	0443	U2	40	35	R	P	*
						BRDG NUM 509/103																								
9.98		13.17	END BRIDGE	B		YOUNGLOVE CREEK				1	1						3A	20A		3A	20	4	02	0443	U2	40	35	R	P	*
10.00		13.19	MP MARKER		R	10																								
10.16		13.35								1	1						8A	24A		8A	24	4	02	0443	U2	40	35	R	P	*
10.26		13.45	INTRSECTN		L	30TH AVE SW	CT	SS	Y	1	1						2A	22A		4A	22	4	02	0443	U2	40	35	R	P	*
10.74		13.93								1	1						4A	22A		2A	22	4	02	0443	U2	40	35	R	P	*
10.98		14.17	INTRSECTN		R	26TH PL SW	CT		N	1	1						6A	22A		4A	22	4	02	0443	U2	40	35	R	P	*

INTERSECTION DETAIL

SRMP	B	ARM	TURN LANES: L NEAR LGT	WD	R NEAR LGT	WD	L FAR LGT	WD	R FAR LGT	WD	ACCELERATION LANES: LEFT LGT	WD	L-CNTR LGT	WD	R-CNTR LGT	WD	RIGHT LGT	WD
9.73		12.92					.03	12					.01	12				

SR 509 MAINLINE STATE ROUTE - SRSH COUNTY KING DOT DISTRICT 1

SRMP	B	ARM	FEATURE	D	LR	DESCRIPTION	BRIDGE/UXING/XROAD OW	TC	L	NBR LNS D	I	DECREAS/DIV LFT SHD W/S	RDY W/S	RHT SHD W/S	MEDIAN-WD/S	BR	INCRES/UNDI LFT SHD W/S	RDY W/S	RHT SHD W/S	SPC USE LNS WID	TOT RDY WID	MTCE A	SE	CITY NBR	ST FC	LEGAL SPEED D	IB	T R	P K	S T
10.99		14.18								1	1						6A	22A	4A		22	4	02	0443	U2	40	35	R	P	*
11.01		14.20	MP MARKER		R	11																								
11.21		14.40	INTRSECTN		L	22ND AVE SW		CT		N																				
11.24		14.43	WYE CONN		R	21ST AVE SW		CT		Y																				
11.25		14.44	BEG SU LN		C	TWO WAY TURN	12A			1	1						8A	24A	5A	12	36	4	02	0443	U2	40	40	R	P	*
			INTRSECTN		R	21ST AVE SW		CT	SG	Y																				
11.31		14.50	ENT/EXIT		R	LAKOTA PARK		CT		N																				
11.33		14.52	END SU LN		C	TWO WAY TURN	12A			1	1						8A	36A	5A	$$$	36	4	02	0443	U2	40	40	R	P	*
11.39		14.58								1	1						8A	22A	8A		22	4	02	0443	U2	40	40	R	P	*
11.42		14.61								1	1						6A	40A	$$C		40	4	02	0443	U2	40	40	R	P	*
11.45		14.64	WYE CONN		L	SW 312TH ST		CT		N																				
11.46		14.65								1	1						$$C	60A	C		60	4	02	0443	U2	40	40	R	P	*
11.49		14.68	INTRSECTN		B	SW 312TH ST		CT	SG	Y																				
11.50		14.69	WYE CONN		R	SW 312TH ST		CT		Y																				
11.53		14.72	BEG SU LN		C	TWO WAY TURN	10A			1	1						C	40A	C	10	50	4	02	0443	U2	40	40	R	P	*
11.55		14.74								1	1						C	30A	7A	10	40	4	02	0443	U2	40	40	R	P	*
11.60		14.79	END SU LN		C	TWO WAY TURN	10A			1	1						8A	22A	8A	$$$	22	4	02	0443	U2	40	40	R	P	*
			INTRSECTN		L	16TH AVE SW		CT		Y																				
11.66		14.85	INTRSECTN		R	SW 310TH ST		CT		N	1	1					6A	22A	5A		22	4	02	0443	U2	40	40	R	P	*
11.81		15.00	INTRSECTN		R	SW 308TH ST		CT		N																				
11.95		15.14	MISC FEATR		C	PED XING																								
11.99		15.18	MP MARKER		R	12																								
12.00		15.19	INTRSECTN		L	12TH AVE SW		CT		Y	1	1					5A	22A	5A		22	4	02	0443	U2	40	40	R	P	*
			INTRSECTN		R	SW 306TH ST		CT		Y																				
12.16		15.35	INTRSECTN		L	10TH AVE SW		CT		N																				
12.30		15.49	INTRSECTN		B	8TH AVE SW		CT		Y																				
12.40		15.59	INTRSECTN		L	6TH AVE SW		CT		N																				
12.46		15.65	INTRSECTN		L	5TH AVE SW		CT		Y																				
			INTRSECTN		R	SW 302ND ST		CT		Y																				
12.53		15.72	INTRSECTN		L	4TH AVE SW		CT		N																				
12.60		15.79	INTRSECTN		R	3RD PL SW		CT		N																				
12.66		15.85	INTRSECTN		B	2ND PL SW		CT		N																				
12.72		15.91	INTRSECTN		L	2ND AVE SW		CT		N																				
12.76		15.95	INTRSECTN		L	SW 301ST ST		CT		N																				
12.84		16.03	INTRSECTN		R	1ST AVE S		CT		N																				
12.87		16.06	BEG BRIDGE B			1ST AVE S		ST			1	1					$$C	32A	$$C		32	4	02	0443	U2	40	40	R	P	*
						BRDG NUM 509/105																								

INTERSECTION DETAIL

SRMP	B	ARM	TURN LANES L NEAR LGT	WD	R NEAR LGT	WD	L FAR LGT	WD	R FAR LGT	WD	ACCELERATION LANES LEFT-- LGT	WD	L-CNTR LGT	WD	R-CNTR LGT	WD	RIGHT- LGT	WD
11.49		14.68	.03	12	.06	12	.03	12	.03	12								

SR 509 MAINLINE STATE ROUTE - SRSH COUNTY KING DOT DISTRICT 1

SRMP	B	ARM	FEATURE	D	LR	DESCRIPTION	BRIDGE/UXING/XROAD OW	TC	L	NBR LNS D	I	DECREAS/DIV LFT SHD W/S	RDY W/S	RHT SHD W/S	MEDIAN WD/S	BR	INCRES/UNDI LFT SHD W/S	RDY W/S	RHT SHD W/S	SPC USE LNS WID	TOT RDY WID	MTCE A	SE	CITY NBR	ST FC	LEGAL SPEED D	IB	T R	P K	S T
12.89		16.08	END BRIDGE	B		1ST AVE S				1	1						5A	22A	5A		22	4	02	0443	U2	40	40	R	P	*
13.03		16.22	INTRSECTN		R	2ND PL S		CT		N																				
13.05		16.24	MP MARKER		R	13																								
13.16		16.35	INTRSECTN		B	4TH AVE S		CT		Y																				
13.49		16.68								1	1						6A	22A	6A		22	4	02	0443	U2	40	40	R	P	*
13.68		16.87	INTRSECTN		R	S 301ST ST		CT		N																				
13.84		17.03	INTRSECTN		L	9TH PL S		CT		Y	1	1					4A	22A	6A		22	4	02	0443	U2	40	40	R	P	*
13.96		17.15	INTRSECTN		L	11TH PL S		CT	SG	Y	1	1					5A	22A	5A		22	4	02	0443	U2	40	40	R	P	*
14.02		17.21	ENT/EXIT		R	SACAJAWEA PARK		CT		N																				
14.10		17.29								1	1						6A	22A	6A		22	4	02	0443	U2	40	40	R	P	*
14.13		17.32								1	1						8A	34A	8A		34	4	02	0443	U2	40	40	R	P	*
14.15		17.34	MP MARKER		R	14																								
14.19		17.38	WYE CONN		L	REDONDO WAY S		CT		N																				
14.20		17.39	INTRSECTN		L	REDONDO WAY S		CT		N																				
			INTRSECTN		R	16TH AVE S		CT		N																				
14.21		17.40	WYE CONN		R	16TH AVE S		CT		N																				
14.28		17.47	WYE CONN		R	SR 99		ST	YS	N																				
14.29		17.48	LEAVE CITY			FEDERAL WAY				$	$						$$$	$$$	$$$		$$$	$	$$	$$$$	$$	$$	$$	$	$	$
			END ST	I		SW DASH PT RD																								
			BEG COINCI			SR 099 MP011.39																								
			END CTLSEC			CONTROL SECTION 1730																								
			INTRSECTN		B	SR 99		ST	SG	Y																				
18.39		21.58	BEG COINCI			SR 516 MP001.79																								
			END COINCI			SR 099 MP015.49																								
19.62B		22.81	BEG EQ			BEGIN BACK																								
19.62		23.37	ENTER CITY			DES MOINES				2	1						C	48A	C		48	4	02	0325	U1	40	30	R	P	*
			EQUATION			020.18B=019.62																								
			BEG CTLSEC			CONTROL SECTION 1760																								
			BEG ST	I		MARINE VIEW DR																								
			WYE CONN		L	OLD SR 509		CT	SG	Y																				
			INTRSECTN		R	SR 516		ST	SG	Y																				
			END COINCI			SR 516 MP000.00																								
19.64		23.39	BEG SU LN		C	TWO WAY TURN 12A				2	1						C	36A	C	12	48	4	02	0325	U1	40	30	R	P	*
19.66		23.41	END SU LN		C	TWO WAY TURN 12A				2	1						C	48A	C	$$$	48	4	02	0325	U1	40	30	R	P	*
			WYE CONN		L	S 227TH ST		CT		Y																				

INTERSECTION DETAIL

SRMP	B	ARM	TURN LANES L NEAR LGT WD	R NEAR LGT WD	L FAR LGT WD	R FAR LGT WD	ACCELERATION LANES LEFT LGT WD	L-CNTR LGT WD	R-CNTR LGT WD	RIGHT LGT WD
14.20		17.39	.05 12			.02 12				
14.29		17.48	.08 21							
19.62		23.37			.02 12					

SR 509 MAINLINE STATE ROUTE - SRSH COUNTY KING DOT DISTRICT 1

SRMP	B ARM	FEATURE	D	LR	DESCRIPTION	BRIDGE/UXING/XROAD OW	TC	L	NBR LNS D	I	DECREAS/DIV LFT SHD W/S	RDY W/S	RHT SHD W/S	MEDIAN WD/S	BR	INCRES/UNDI LFT SHD W/S	RDY W/S	RHT SHD W/S	SPC USE LNS WID	TOT RDY WID	MTCE A	SE	CITY NBR	ST FC	LEGAL SPEED D	IB	T R	P K	S T
19.68	23.43	INTRSECTN	B	S	227TH ST	CT	SG	Y	1	1						C	36A		C	36	4	02	0325	U1	40	30	R	P	*
19.70	23.45	BEG SU LN	C	TWO WAY TURN		12A			1	1						C	24A		C 12	36	4	02	0325	U1	40	30	R	P	*
19.73	23.48	END SU LN	C	TWO WAY TURN		12A			1	1						C	36A		C $$$	36	4	02	0325	U1	40	30	R	P	*
19.75	23.50	INTRSECTN	B	S	226TH ST	CT		Y																					
19.79	23.54	BEG SU LN	C	TWO WAY TURN		12A			1	1						C	24A		C 12	36	4	02	0325	U1	40	30	R	P	*
19.82	23.57	END SU LN	C	TWO WAY TURN		12A			1	1						C	36A		C $$$	36	4	02	0325	U1	40	30	R	P	*
19.85	23.60	INTRSECTN	B	S	225TH ST	CT		Y																					
19.87	23.62	BEG SU LN	C	TWO WAY TURN		12A			1	1						C	36A		C 12	48	4	02	0325	U1	40	30	R	P	*
19.89	23.64								1	1						C	36A		C 12	48	4	02	0325	U1	40	30	R	B	*
19.91	23.66	END SU LN	C	TWO WAY TURN		12A			1	1						C	48A		C $$$	48	4	02	0325	U1	40	30	R	B	*
19.94	23.69								1	1						C	48A		C	48	4	02	0325	U1	40	30	R	P	*
19.95	23.70	INTRSECTN	B	S	223RD ST	CT	SG	Y																					
19.98	23.73	BEG SU LN	C	TWO WAY TURN		12A			1	1						C	24A		C 12	36	4	02	0325	U1	40	30	R	P	*
20.01	23.76	END SU LN	C	TWO WAY TURN		12A			1	1						C	36A		C $$$	36	4	02	0325	U1	40	30	R	P	*
		MP MARKER	R	20																									
20.04	23.79	INTRSECTN	B	S	222ND ST	CT		Y																					
20.07	23.82	BEG SU LN	C	TWO WAY TURN		12A			1	1						C	24A		C 12	36	4	02	0325	U1	40	30	R	P	*
20.11	23.86	END SU LN	C	TWO WAY TURN		12A			1	1						C	36A		C $$$	36	4	02	0325	U1	40	30	R	P	*
20.13	23.88	INTRSECTN	B	S	220TH ST	CT		Y																					
20.16	23.91	BEG SU LN	C	TWO WAY TURN		12A			1	1						C	24A		C 12	36	4	02	0325	U1	40	30	R	P	*
20.19	23.94	END SU LN	C	TWO WAY TURN		12A			1	1						C	36A		C $$$	36	4	02	0325	U1	40	30	R	P	*
20.22	23.97	INTRSECTN	B	S	219TH ST	CT		Y																					
20.26	24.01	BEG SU LN	C	TWO WAY TURN		12A			1	1						C	24A		C 12	36	4	02	0325	U1	40	30	R	P	*
20.28	24.03								1	1						C	46A		C 12	58	4	02	0325	U1	40	30	R	P	*
20.31	24.06	END SU LN	C	TWO WAY TURN		12A			1	1						C	48A		C $$$	48	4	02	0325	U1	40	30	R	P	*
20.32	24.07	INTRSECTN	R	S	218TH ST	CT		Y																					
20.35	24.10	INTRSECTN	L	7TH AVE S		CT	SG	Y																					
		INTRSECTN	R	7TH PL S		CT	SG	Y																					
20.41	24.16	INTRSECTN	R	DES MOINES MEM DR Y CONN		CT		Y																					

INTERSECTION DETAIL

SRMP	B ARM	TURN LANES L NEAR LGT WD	R NEAR LGT WD	L FAR LGT WD	R FAR LGT WD	ACCELERATION LANES LEFT-- LGT WD	L-CNTR LGT WD	R-CNTR LGT WD	RIGHT- LGT WD
19.68	23.43	.02 12		.02 12					
19.75	23.50	.02 12		.02 12					
19.85	23.60	.02 12		.02 12					
19.95	23.70	.02 12		.02 12					
20.04	23.79	.02 12		.02 12					
20.13	23.88	.02 12		.02 12					
20.22	23.97	.02 12		.02 12					
20.32	24.07		.02 12						
20.35	24.10		.03 12	.02 12	.09 14				

SR 509 MAINLINE STATE ROUTE - SRSH COUNTY KING DOT DISTRICT 1

SRMP	B ARM	FEATURE	D	LR	DESCRIPTION	BRIDGE/UXING/XROAD OW	TC	L	NBR LNS D	I	DECREAS/DIV LFT SHD W/S	RDY W/S	RHT SHD W/S	MEDIAN WD/S	BR	INCRES/UNDI LFT SHD W/S	RDY W/S	RHT SHD W/S	SPC USE LNS WID	TOT RDY WID	MTCE A	SE	CITY NBR	ST FC	LEGAL SPEED D	IB	T R	P K	S T
20.43	24.18								1	1							C	48A	C	48	4	02	0325	U1	40	30	R	$	*
20.45	24.20	LEAVE CITY			DES MOINES				2	1							C	48A	C	48	4	02	$$$$	U1	40	30	R		*
		END ST	I		MARINE VIEW DR																								
		BEG ST	I		S 216 PL																								
		INTRSECTN		R	DES MOINES MEMORIAL DR	CO	SG	Y																					
20.47	24.22	ENTER CITY			DES MOINES				2	1							C	48A	C	48	4	02	0325	U1	40	30	R	P	*
		WYE CONN		R	DES MOINES WY S	CT		Y																					
20.49	24.24	INTRSECTN		L	6TH AVE S	CT		Y																					
20.50	24.25	INTRSECTN		R	5TH PL S	CT		Y	1	1							C	36A	C	36	4	02	0325	U1	40	30	R	P	*
20.52	24.27								1	1							C	32A	5A	32	4	02	0325	U1	40	35	R	P	*
20.56	24.31	INTRSECTN		L	5TH AVE S	CT		Y																					
		INTRSECTN		R	S 216TH ST	CT		Y																					
20.59	24.34	INTRSECTN		L	4TH PL S	CT		N																					
20.75	24.50	LEAVE CITY			DES MOINES				1	1							C	32A	6A	32	4	02	0870	U1	40	35	R	B	*
		END ST	I		S 216 PL																								
		ENTER CITY			NORMANDY PARK																								
		BEG ST	I		1ST PL S																								
		INTRSECTN		L	S 216TH ST	CT		Y																					
20.83	24.58	INTRSECTN		L	S 214TH ST	CT		N	1	1						6A	22A	6A		22	4	02	0870	U1	40	35	R	B	*
20.85	24.60	END ST	I		1ST PL S																								
		BEG ST	I		1ST AVE S																								
		INTRSECTN		R	1ST PL S	CT		Y																					
20.93	24.68	INTRSECTN		R	S 213TH ST	CT		Y																					
21.00	24.75	MP MARKER		R	21				1	1						6A	22A	6A		22	4	02	0870	U1	40	45	R	B	*
21.02	24.77	INTRSECTN		R	S 212TH ST	CT		Y																					
21.07	24.82	INTRSECTN		L	SW 211TH ST	CT		N																					
21.11	24.86	INTRSECTN		R	S 210TH ST	CT		N																					
21.14	24.89								1	1						8A	24A	8A		24	4	02	0870	U1	40	45	R	B	*
21.19	24.94								1	1						8A	36A	8A		36	4	02	0870	U1	40	45	R	B	*
21.29	25.04	INTRSECTN		L	S 208TH ST	CT		Y																					
		INTRSECTN		R	SW 208TH ST	CT		Y																					
21.39	25.14	INTRSECTN		R	S 207TH ST	CT		N																					
		INTRSECTN		L	SW 207TH ST	CT		N																					
21.42	25.17								1	1						8A	24A	8A		24	4	02	0870	U1	40	45	R	B	*
21.44	25.19								1	1						8A	22A	8A		22	4	02	0870	U1	40	45	R	B	*
21.47	25.22	INTRSECTN		R	S 206TH ST	CT		N																					

INTERSECTION DETAIL

SRMP	B ARM	TURN LANES L NEAR LGT WD	R NEAR LGT WD	L FAR LGT WD	R FAR LGT WD	ACCELERATION LANES LEFT LGT WD	L-CNTR LGT WD	R-CNTR LGT WD	RIGHT LGT WD
20.45	24.20			.04 12					
21.29	25.04	.03 12		.04 12					

SR 509 MAINLINE STATE ROUTE - SRSH COUNTY KING DOT DISTRICT 1

SRMP	B ARM	FEATURE	D	LR	DESCRIPTION	BRIDGE/UXING/XROAD OW	TC	L	NBR LNS D	I	DECREAS/DIV LFT SHD W/S	RDY W/S	RHT SHD W/S	MEDIAN WD/S	BR	INCRES/UNDI LFT SHD W/S	RDY W/S	RHT SHD W/S	SPC USE LNS WID	TOT RDY WID	MTCE A	SE	CITY NBR	FC	LEGAL SPEED D	IB	T R	P K	S T
21.58	25.33								1	1						8A	22A	8A		22	4	02	0870	U1	40	45	R	B	*
21.63	25.38	INTRSECTN		L	SW 202ND ST	CT		N																					
21.64	25.39	INTRSECTN		R	S 202ND ST	CT		N																					
21.69	25.44								1	1						8A	36A	8A		36	4	02	0870	U1	40	45	R	B	*
21.79	25.54	INTRSECTN		L	SW 200TH ST	CT	SG	Y	1	1						$$C	55A	8A		55	4	02	0870	U1	40	45	R	B	*
21.84	25.59	INTRSECTN		B	S 199TH ST	CT	SG	Y																					
21.87	25.62								1	1						8A	48A	8A		48	4	02	0870	U1	40	45	R	B	*
21.90	25.65								1	1						8A	33A	8A		33	4	02	0870	U1	40	45	R	B	*
21.91	25.66	ENT/EXIT		L	SHOPPING CENTER	PV		N																					
21.96	25.71	INTRSECTN		R	S 197TH ST	CT		Y	1	1						8A	22A	8A		22	4	02	0870	U1	40	45	R	B	*
22.00	25.75	MP MARKER		R	22																								
22.01	25.76	INTRSECTN		L	SW 197TH ST	CT		Y																					
22.08	25.83	INTRSECTN		L	SW 196TH ST	CT		Y																					
22.17	25.92	INTRSECTN		L	SW 194TH ST	CT		N																					
22.32	26.07								1	1						8A	36A	8A		36	4	02	0870	U1	40	45	R	B	*
22.35	26.10	INTRSECTN		R	S 192ND ST	CT		Y																					
22.54	26.29	INTRSECTN		L	NORMANDY PARK DR SW	CT		Y																					
22.58	26.33								1	1						8A	22A	8A		22	4	02	0870	U1	40	45	R	B	*
22.70	26.45	INTRSECTN		L	SW 186TH ST	CT		Y																					
22.71	26.46	INTRSECTN		R	S 186TH ST	CT		N																					
22.78	26.53	INTRSECTN		L	SW 185TH ST	CT		Y																					
22.97	26.72								1	2						$$C	62A	10A		62	4	02	0870	U1	40	45	R	B	*
22.98	26.73	ENT/EXIT		R	SERVICE STATION	PV		N																					
23.07	26.82	INTRSECTN		R	S NORMANDY RD	CT	SG	Y	1	2						C	60A	10A		60	4	02	0870	U1	40	45	R	B	*
		INTRSECTN		L	SW NORMANDY RD	CT	SG	Y																					
23.13	26.88	BEG SU LN		C	TWO WAY TURN			12A	1	2						C	48A	10A	12	60	4	02	0870	U1	40	45	R	B	*
23.16	26.91								2	2						C	50A	$$C	12	62	4	02	0870	U1	40	45	R	B	*
23.19	26.94	END SU LN		C	TWO WAY TURN			12A	2	2						C	62A	C	$$$	62	4	02	0870	U1	40	45	R	B	*
		INTRSECTN		L	SW 178TH ST	CT		N																					
23.20	26.95	INTRSECTN		R	S 177TH PL	CT		N																					
23.24	26.99								2	2						8A	64A	C		64	4	02	0870	U1	40	45	R	B	*

INTERSECTION DETAIL

SRMP	B ARM	TURN LANES L NEAR LGT	WD	R NEAR LGT	WD	L FAR LGT	WD	R FAR LGT	WD	ACCELERATION LANES LEFT-- LGT	WD	L-CNTR LGT	WD	R-CNTR LGT	WD	RIGHT- LGT	WD
21.79	25.54	.03	12					.03	12								
21.84	25.59	.02	12			.03	12	.03	12								
21.91	25.66	.01	9											.01	9		
22.35	26.10					.03	12					.02	12				
22.54	26.29	.01	12											.01	12		
22.98	26.73					.01	12					.01	12				
23.07	26.82	.05	12			.03	12	.09	12								

SR 509 MAINLINE STATE ROUTE - SRSH COUNTY KING DOT DISTRICT 1

SRMP	B	ARM	FEATURE	D	LR	DESCRIPTION	BRIDGE/UXING/XROAD OW	TC	L	NBR LNS D	I	DECREAS/DIV LFT SHD W/S	RDY W/S	RHT SHD W/S	MEDIAN WD/S	BR	INCRES/UNDI LFT SHD W/S	RDY W/S	RHT SHD W/S	SPC USE LNS WID	TOT RDY WID	MTCE A	SE	CITY NBR	ST FC	LEGAL SPEED D	IB	T R	P K	S T
23.31		27.06								2	2						8A	46A	8A		46	4	02	0870	U1	40	45	R	B	*
23.32		27.07	INTRSECTN		L	SW 176TH ST	CT		Y	2	2						8A	46A	8A		46	4	02	0870	U1	40	45	R	P	*
23.46		27.21	WYE CONN		R	SR 509	ST		Y																					
23.47		27.22	LEAVE CITY			NORMANDY PARK				2	2						8A	48A	8A		48	4	02	0139	U1	40	40	R	P	*
			END ST	I		1ST AVE S																								
			ENTER CITY			BURIEN																								
			BEG ST	I		S 174TH ST																								
			INTRSECTN		L	1ST AVE S	CT	SG	Y																					
23.48		27.23	WYE CONN		R	SR 509	ST		Y																					
			WYE CONN		L	1ST AVE S	ST		Y																					
23.60B		27.35	BEG EQ			BEGIN BACK																								
23.61B		27.36	INTRSECTN		L	AMBAUM BLVD S	CT		Y																					
23.65B		27.40	WYE CONN		L	AMBAUM BLVD S	CT		Y	2	2						8A	44A	8A		44	4	02	0139	U1	40	40	R	P	*
23.73B		27.48								2	2						8A	55A	8A		55	4	02	0139	U1	40	40	R	P	*
23.78B		27.53	INTRSECTN		R	S 177TH PL	CT		Y																					
			ENT FROM		L	SHOPPING CENTER	PV		Y																					
23.82B		27.57	WYE CONN		L	DES MOINES WY S	CT		Y																					
23.87B		27.62	INTRSECTN		R	S NORMANDY RD	CT	SG	Y																					
			INTRSECTN		L	DES MOINES WAY S	CT	SG	Y																					
23.88B		27.63	WYE CONN		R	S NORMANDY RD	CT		Y																					
23.96B		27.71								2	2						8A	44A	8A		44	4	02	0139	U1	40	40	R	P	*
24.15B		27.90								2	2						8A	61A	8A		61	4	02	0139	U1	40	40	R	P	*
24.21B		27.96	WYE CONN		L	8TH AVE S	CT		Y																					
24.23B		27.98	END ST	I		S 174TH ST				2	2						10A	61A	10A		61	4	02	0139	U1	40	40	R	P	*
			BEG ST	I		DES MOINES MEMORIAL DR																								
			INTRSECTN		B	8TH AVE S	CT	SG	Y																					
24.24B		27.99	WYE CONN		R	8TH AVE S	CT		Y																					
24.29B		28.04	LEAVE CITY			BURIEN				2	2						10A	61A	10A		61	4	02	1139	U1	40	40	R	P	*
			ENTER CITY			SEATAC																								
24.30B		28.05	ON RAMP		L	SR 509 SB	ST		Y																					
24.31B		28.06								2	2						10A	48A	10A		48	4	02	1139	U1	40	40	R	P	*
24.34B		28.09	LEAVE CITY			SEATAC				$	$						$$$	$$$	$$$		$$$	$	$$	$$$$	$$	$$	$$	$	$	$
			END ST	I		DES MOINES MEMORIAL DR																								
			END CTLSEC			CONTROL SECTION 1760																								

INTERSECTION DETAIL

SRMP	B	ARM	TURN LANES L NEAR LGT	WD	R NEAR LGT	WD	L FAR LGT	WD	R FAR LGT	WD	ACCELERATION LANES LEFT-- LGT	WD	L-CNTR LGT	WD	R-CNTR LGT	WD	RIGHT- LGT	WD
23.47		27.22							.03	12								
23.78B		27.53	.03	11			.02	11										
23.87B		27.62	.03	10			.03	10										
24.23B		27.98	.03	13			.03	13										

SR 509 MAINLINE STATE ROUTE - SRSH COUNTY KING DOT DISTRICT 1

SRMP	B	ARM	FEATURE	DIRECTION TO INVENTORY / LEFT/RIGHT INDICATOR	DESCRIPTION	BRIDGE/UXING/XROAD OW	TC	L	NBR LNS D	I	DECREAS/DIV LFT SHD W/S	RDY W/S	RHT SHD W/S	MEDIAN WD/S	BR	INCRES/UNDI LFT SHD W/S	RDY W/S	RHT SHD W/S	SPC USE LNS WID	TOT RDY WID	MTCE A	SE	CITY NBR	ST FC	LEGAL SPEED D	IB	T R	P K	S T
24.34B		28.09	BEG PH GP		BEGIN PHYSICAL GAP																								
			UXING	B	SR 509	ST																							
					BRDG NUM 509/110																								
24.35B		28.10	ENTER CITY		SEATAC				1	1		W	24P	10P	JE		24P	W		48	4	02	1139	U1	40	40	R	P
			BEG CTLSEC		CONTROL SECTION 1760																								
			BEG BRIDGE	B	SR 509	ST																							
					BRDG NUM 509/110																								
			END PH GP		END PHYSICAL GAP																								
24.37B		28.12	END BRIDGE	B	SR 509				1	1	8A	14A		10A	JE		14A	8A		28	4	02	1139	U1	40	40	R	P
24.54B		28.29	MISC FEATR	R	GORE (Q102367)																								
24.57B		28.32	MISC FEATR	L	GORE (R102365)																								
23.60		28.40	EQUATION		024.65B=023.60				1	2	8A	14A		18A	JE		24A	10A		38	4	02	1139	U1	40	40	R	P
23.65		28.45	OFF RAMP	L	SR 509 WB	ST		Y	2	2	10A	24A		18A	JE		24A	10A		48	4	02	1139	U1	40	40	R	P
23.67		28.47	ON RAMP	R	DES MOINES WAY S	ST		Y																					
23.70		28.50	MISC FEATR	R	GORE (P102362)																								
23.76		28.56	UXING	B	S 176TH ST	ST																							
					BRDG NUM 509/110.5																								
			MISC FEATR	R	GORE (Q102396)																								
24.28		29.08	BEG BRIDGE	B	S 168TH ST	ST			2	2	$$W	33A		18A	JE		33A	$$W		66	4	02	1139	U1	40	40	R	P
					BRDG NUM 509/111																								
24.31		29.11	END BRIDGE	B	S 168TH ST				2	2	10A	24A		18A	JE		24A	10A		48	4	02	1139	U1	40	40	R	P
24.34		29.14							2	2	10A	24A		18A	JE		24A	10A		48	4	02	1139	U1	40	55	R	P
24.36		29.16	ON RAMP	L	S 160TH ST	ST		Y																					
24.39		29.19	BEG BRIDGE	B	DES MOINES WAY	ST			2	2	$$W	33P		18P	JE		33P	$$W		66	4	02	1139	U1	40	55	R	P
					BRDG NUM 509/112																								
24.45		29.25	END BRIDGE	B	DES MOINES WAY				2	2	10A	24A		18A	JE		24A	10A		48	4	02	0139	U1	40	55	R	P
			LEAVE CITY		SEATAC																								
			ENTER CITY		BURIEN																								
24.51		29.31	OFF RAMP	R	S 160TH ST	ST		Y																					
24.62		29.42	MISC FEATR	R	GORE (P102451)																								
24.69		29.49							2	2	10A	24A		16A	GR		24A	10A		48	4	02	0139	U1	40	55	R	P
24.70		29.50	MISC FEATR	L	GORE (S102436)																								
24.75		29.55	MISC FEATR	R	GORE (Q502507)																								
24.83		29.63	UXING	B	S 160TH ST	ST			2	2	10A	24A		16A	GR		24A	10A		48	4	02	0139	U1	$$	55	R	P
					BRDG NUM 509/113																								
24.97		29.77	MISC FEATR	L	GORE (R102508)																								
25.00		29.80	MP MARKER	R	25																								
25.07		29.87	ON RAMP	R	S 160TH ST	ST		Y																					
25.08		29.88	OFF RAMP	L	S 160TH ST	ST		Y																					
25.10		29.90	UXING	B	S 156TH ST	ST																							
					BRDG NUM 509/114																								
25.27		30.07	ON RAMP	L	SR 518	ST		Y																					
25.36		30.16	UXING	B	S 152ND ST	ST																							

SR 509 MAINLINE STATE ROUTE - SRSH COUNTY KING DOT DISTRICT 1

SRMP	B	ARM	FEATURE	DIRECTION TO INVENTORY / LEFT/RIGHT INDICATOR	DESCRIPTION	BRIDGE/XING/XROAD OW	TC	L	NBR LNS D	I	DECREAS/DIV LFT SHD W/S	RDY W/S	RHT SHD W/S	MEDIAN WD/S	BR	INCRES/UNDI LFT SHD W/S	RDY W/S	RHT SHD W/S	SPC USE LNS WID	TOT RDY WID	MTCE A	SE	CITY NBR	ST FC	LEGAL SPEED D	IB	T R	P K	S T
25.36		30.16			BRDG NUM 509/115				2	2	10A	24A		16A	GR		24A	10A		48	4	02	0139	U1		55	R	P	
25.38		30.18	OFF RAMP	R	SR 518	ST		Y																					
25.44		30.24	MISC FEATR	L	GORE (S102527)																								
25.45		30.25	MISC FEATR	R	GORE (P102538)																								
25.56		30.36	MISC FEATR	R	GORE (Q502560)																								
25.60		30.40	UXING	B	SR 518	ST			2	3	10A	24A		16A	GR		36A	10A		60	5	02	0139	U1		55	R	P	
					BRDG NUM 518/008																								
25.73		30.53	UXING	B	S 146TH ST	ST																							
					BRDG NUM 509/116																								
25.79		30.59							2	2	10A	24A		16A	GR		24A	10A		48	5	02	0139	U1		55	R	P	
25.90		30.70	MISC FEATR	R	GORE (Q102613)																								
25.91		30.71	MISC FEATR	L	GORE (R102604)																								
26.04		30.84	OFF RAMP	L	S 148TH ST	ST		Y	3	2	10A	36A		16A	GR		24A	10A		60	5	02	0139	U1		55	R	P	
26.13		30.93	ON RAMP	R	SR 518	ST		Y																					
26.14		30.94							2	2	10A	24A		16A	GR		24A	10A		48	5	02	0139	U1		55	R	P	
26.37		31.17	TRAF RCDR	B	D14 0																								
26.38		31.18	UXING	B	S 136TH ST	ST																							
					BRDG NUM 509/117																								
26.62		31.42	UXING	B	PED XING	ST																							
					BRDG NUM 509/119																								
26.63		31.43	ON RAMP	L	S 128TH ST	ST		Y																					
26.66		31.46	OFF RAMP	R	S 128TH ST	ST		Y																					
26.73		31.53	MISC FEATR	R	GORE (P102666)																								
26.76		31.56	MISC FEATR	L	GORE (S102663)																								
26.86		31.66	BEG BRIDGE	B	S 128TH ST	ST			2	2	$$C	34P		16P	GR		34P	$$C		68	5	02	0139	U1		55	R	P	
					BRDG NUM 509/120																								
26.88		31.68	LEAVE CITY		BURIEN				2	2	C	34P		16P	GR		34P	C		68	5	02	$$$$	U1		55	R	$	
26.90		31.70	END BRIDGE	B	S 128TH ST				2	2	10A	24A		16A	GR		24A	10A		48	5	02		U1		55	R		
27.00		31.80	MISC FEATR	R	GORE (Q102727)																								
27.01		31.81	MISC FEATR	L	GORE (R102712)																								
27.12		31.92	OFF RAMP	L	S 128TH ST	ST		Y																					
27.27		32.07	ON RAMP	R	S 128TH ST	ST		Y																					
27.66		32.46							2	2	10A	36A		16A	GR		24A	10A		60	5	02		U1		55	R		
27.81		32.61							3	2	10A	36A		16A	GR		24A	10A		60	5	02		U1		55	R		
27.85		32.65	BEG BRIDGE	B	S 112TH ST	ST			3	2	$$C	46P		16P	GR		34P	$$C		80	5	02		U1		55	R		
					BRDG NUM 509/123																								
27.89		32.69	END BRIDGE	B	S 112TH ST				3	2	10A	36A		16A	GR		24A	10A		60	5	02		U1		55	R		
28.00		32.80	MISC FEATR	L	GORE (R102809)																								
28.03		32.83	MISC FEATR	R	GORE (Q102831)																								
28.09		32.89	OFF RAMP	L	S 112TH ST	ST		Y																					
28.26		33.06							3	2	10A	36A	4A	52S	GR	4A	24A	10A		60	5	02		U1		55	R		
28.31		33.11	ON RAMP	R	S 112TH ST	ST		Y																					
28.70		33.50	ENTER CITY		SEATTLE				3	2	10A	36A	4A	52S	GR	4A	24A	10A		60	5	02	1140	U1		55	R		

SR 509 MAINLINE STATE ROUTE - SRSH COUNTY KING DOT DISTRICT 1

SRMP	B	ARM	FEATURE	D	LR	DESCRIPTION	BRIDGE/UXING/XROAD OW	TC	L	NBR LNS D	I	DECREAS/DIV LFT SHD W/S	RDY W/S	RHT SHD W/S	MEDIAN WD/S	BR	INCRES/UNDI LFT SHD W/S	RDY W/S	RHT SHD W/S	SPC USE LNS WID	TOT RDY WID	MTCE A	SE	CITY NBR	ST FC	LEGAL SPEED D	IB	T R	P K	S T
28.77		33.57								3	2	10A	36A	4A	52S	GR	4A	24A	10A		60	5	02	1140	U1	55	R			
29.17		33.97	MISC FEATR		R	SGN ENT SEATTLE																								
29.18		33.98								3	2	10A	36A	4A	52S	GR	4A	24A	10A		60	5	02	1140	U1	55	R	P		
29.23		34.03	ON RAMP		L	CLOVERDALE ST	ST		Y																					
29.38		34.18	OFF RAMP		R	CLOVERDALE ST	ST		Y																					
29.45		34.25	MISC FEATR		R	GORE (P102938)				3	2	10A	36A	$$$	16A	GR	$$$	24A	10A		60	5	02	1140	U1	55	R	P		
29.48	B	34.28	BEG EQ			BEGIN BACK																								
			MISC FEATR		L	GORE (S102923)																								
29.50	B	34.30	UXING	B		E-N RAMP	ST																							
						BRDG NUM 509/126E-N																								
29.59	B	34.39	UXING	B		CLOVERDALE ST	ST																							
						BRDG NUM 509/126																								
29.61	B	34.41	BEG SU LN		LC	HIGH OCCUPANCY VEHICL12A				2	2	10A	24A		16A	JE		24A	10A	12	60	5	02	1140	U1	55	R	P		
			MISC FEATR		R	GORE (Q102972B)																								
29.72	B	34.52	BEG SU LN		R	AUXILIARY 12A				2	2	10A	24A		16A	JE		24A	10A	24	72	5	02	1140	U1	55	R	P		
			ON RAMP		R	MYERS WAY	ST		Y																					
29.76	B	34.56	MISC FEATR		L	GORE (R102981B)																								
29.79	B	34.59	BEG SU LN		RC	HIGH OCCUPANCY VEHICL12A				2	2	10A	24A		16A	JE		24A	10A	36	84	5	02	1140	U1	55	R	P		
29.81	B	34.61	BEG SU LN		L	AUXILIARY 12A				2	2	10A	24A		16A	JE		24A	10A	48	96	5	02	1140	U1	55	R	P		
			OFF RAMP		L	MYERS WAY	ST		Y																					
29.48		34.73	EQUATION			029.93B=029.48				2	2	10A	24A		16A	JE		24A	10A	36	84	5	02	1140	U1	60	R	P		
			END SU LN		R	AUXILIARY 12A																								
			OFF RAMP		R	NBCD LANE	ST		Y																					
29.52		34.77	END SU LN		L	AUXILIARY 12A				2	2	10A	24A		16A	JE		24A	10A	24	72	5	02	1140	U1	60	R	P	*	
			BEG ST	I		1ST AVE S																								
			ON RAMP		L	2ND AVE SW	ST		Y																					
29.61		34.86	MISC FEATR		R	GORE (CI02948)																								
			MISC FEATR		L	GORE (S102952)																								
29.72		34.97	MISC FEATR		L	GORE (R102987)																								
29.75		35.00	MISC FEATR		R	GORE (CI02948)				2	2	10A	24A		16A	JE		24A	10A	24	72	5	02	1140	U1	45	R	P	*	
29.87		35.12	OFF RAMP		L	SR 99 SB-2ND AVE SW	ST		Y																					
29.90		35.15	END SU LN		RC	HIGH OCCUPANCY VEHICL12A				2	$	10A	24A	2A	$$$$	$$		$$$	$$$	12	36	5	02	1140	U1	45	R	P	*	
			ON RAMP		R	NBCD LANE	ST		Y																					
			MISC FEATR	I		DUWAMISH RIVER BR SPS																								
29.92		35.17	END ST	I		1ST AVE S				2		10A	24A	2A						$$$	24	5	02	1140	U1	45	R	P	*	
			END SU LN		LC	HIGH OCCUPANCY VEHICL12A																								
			MISC FEATR	D		DUWAMISH RIVER BR SPS																								
			END CTLSEC			CONTROL SECTION 1760																								
			END ROUTE																											

SR 510 MAINLINE STATE ROUTE - SRSH COUNTY THURSTON DOT DISTRICT 3

SRMP	B ARM	FEATURE	D	LR	DESCRIPTION	BRIDGE/UXING/XROAD OW	TC	L	NBR LNS D	I	DECREAS/DIV LFT SHD W/S	RDY W/S	RHT SHD W/S	MEDIAN WD/S	BR	INCRES/UNDI LFT SHD W/S	RDY W/S	RHT SHD W/S	SPC USE LNS WID	TOT RDY WID	MTCE A	SE	CITY NBR	ST FC	LEGAL SPEED D	IB	T R	P K	S T
0.01	0.00	BEG ROUTE			MAIN ROUTE				2	2							C	70P	C	10	80	1	02	0643	U2	45	L	P	
					SR 5 TO SR 507/YELM																								
		ENTER CITY			LACEY																								
		BEG CTLSEC			CONTROL SECTION 3433																								
		BEG SU LN		L	BICYCLE		05P																						
		BEG SU LN		R	BICYCLE		05P																						
		BEG BRIDGE B			SR 5									ST															
					BRDG NUM 510/001																								
0.05	0.04	END BRIDGE B			SR 5				2	2							C	72A	C	10	82	1	02	0643	U2	35	L	P	
		CHG SU LN		L	BICYCLE		05A																						
		CHG SU LN		R	BICYCLE		05A																						
0.11	0.10	END SU LN		R	BICYCLE		05A		2	2							C	72A	C	$$$	72	1	02	0643	U2	35	L	P	
		END SU LN		L	BICYCLE		05A																						
		ON RAMP		R	SR 5									ST	SG	Y													
		OFF RAMP		L	SR 5									ST	SG	Y													
0.15	0.14								2	1							C	72A	C		72	1	02	0643	U2	35	L	P	
0.18	0.17	INTRSECTN		B	QUINAULT WAY NE									CT	SG	Y	1	1	5A	34A	C		34	1	02	0643	U2	35	L	P
0.21	0.20	BEG SU LN		C	TWO WAY TURN		12A		1	1							5A	34A	C	12	46	1	02	0643	U2	35	L	P	
0.26	0.25	ENT/EXIT		R	SHOPPING CENTER									PV		Y													
		ENT/EXIT		L	PARK AND RIDE LOT									ST		Y													
0.32	0.31	END SU LN		C	TWO WAY TURN		12A		1	1							5A	34A	C	$$$	34	1	02	0643	U2	35	L	P	
0.34	0.33								1	1							5A	46A	C		46	1	02	0643	U2	35	L	P	
0.37	0.36	ENT/EXIT		R	SHOPPING CENTER									PV	SG	Y	1	1	6A	46A	C		46	1	02	0643	U2	35	L	P
		ENT/EXIT		L	DNR									ST	SG	Y													
0.43	0.42	ENT/EXIT		R	SHOPPING CENTER									PV		Y													
2.62	0.49	EQUATION			000.50 =002.62				1	1							6A	57A	C		57	1	02	0643	U2	35	L	P	
		INTRSECTN		B	MARTIN WAY SE									CT	SG	Y													
2.63	0.50	WYE CONN		R	MARTIN WAY SE									CT		Y													
2.65	0.52	BEG SU LN		C	TWO WAY TURN		12A		1	1							6A	57A	C	12	69	1	02	0643	U2	35	L	P	
2.66	0.53	ENT/EXIT		R	SHOPPING CENTER									PV		N	2	1	6A	57A	C	12	69	1	02	0643	U2	35	L	P
2.67	0.54								2	1							6A	45A	C	12	57	1	02	0643	U2	35	L	P	
2.72	0.59	ENT/EXIT		R	SHOPPING CENTER									PV		N													
2.73	0.60	MISC FEATR		R	BUS TURNOUT																								
2.76	0.63								1	1							6A	52A	C	12	64	1	02	0643	U2	35	L	P	

INTERSECTION DETAIL

SRMP	B ARM	TURN LANES L NEAR LGT	WD	R NEAR LGT	WD	L FAR LGT	WD	R FAR LGT	WD	ACCELERATION LANES LEFT LGT	WD	L-CNTR LGT	WD	R-CNTR LGT	WD	RIGHT LGT	WD
0.11	0.10	.04	24					.07	12								
0.18	0.17	.06	12	.04	12	.03	12										
0.37	0.36	.02	12			.03	12										
2.62	0.49	.05	12	.03	12	.03	12	.04	12								

SR 510 MAINLINE STATE ROUTE - SRSH COUNTY THURSTON DOT DISTRICT 3

SRMP	B	ARM	FEATURE	D	LR	DESCRIPTION	BRIDGE/UXING/XROAD OW	TC	L	NBR LNS D	I	DECREAS/DIV LFT SHD W/S	RDY W/S	RHT SHD W/S	MEDIAN WD/S	BR	INCRES/UNDI LFT SHD W/S	RDY W/S	RHT SHD W/S	SPC USE LNS WID	TOT RDY WID	MTCE A	SE	CITY NBR	ST FC	LEGAL SPEED D	IB	T R	P K	S T
2.79		0.66	END SU LN	C		TWO WAY TURN	12A			1	1						3A	44A	C	$$$	44	1	02	0643	U2	35	L	P	
2.83		0.70	LEAVE CITY			LACEY				1	1						3A	44A	C		44	1	02	$$$$	U2	35	L	$	
2.84		0.71								1	1						5A	25A	2A		25	1	02		U2	35	L		
2.93		0.80	INTRSECTN	L		SE 3RD AVE	CO		Y	1	1						5A	23A	2A		23	1	02		U2	35	L		
			INTRSECTN	R		3RD AVE SE	CO		Y																				
3.00		0.87	MP MARKER	R		3																							
3.31		1.18	INTRSECTN	B		STEILACOOM RD SE	CO	SG	Y	1	1						2A	22A	2A		22	1	02		U2	35	L		
3.57		1.44	INTRSECTN	L		8TH AVE SE	CO		N																				
3.69		1.56								1	1						4A	24A	4A		24	1	02		U2	35	L		
3.77		1.64	INTRSECTN	L		9TH AVE SE	CO		Y																				
4.28		1.69	EQUATION			003.82 =004.28				1	1						4A	24A	4A		24	1	02		U2	50	R		
			INTRSECTN	R		MARVIN RD	CO	SS	Y																				
			INTRSECTN	R		PACIFIC HWY	CO	SS	Y																				
4.40		1.81								1	1						7A	21A	8A		21	1	02		U2	50	R		
4.51		1.92	INTRSECTN	L		SITKA ST SE	CO		N																				
4.98		2.39	INTRSECTN	L		CHATHAM DR	CO		Y																				
5.00		2.41	BEG SU LN	C		TWO WAY TURN	12A			1	1						7A	21A	8A	12	33	1	02		U2	50	R		
			MP MARKER	R		5																							
5.01		2.42	INTRSECTN	R		PACIFIC RIDGE DR SE	CO		N																				
5.09		2.50	END SU LN	C		TWO WAY TURN	12A			1	1						7A	21A	8A	$$$	21	1	02		U2	50	R		
5.29		2.70								1	1						5A	21A	4A		21	1	02		U2	50	R		
5.38		2.79	INTRSECTN	L		ROCKCRESS DR	CO		Y																				
5.47		2.88								1	1						8A	21A	8A		21	1	02		U2	50	R		
5.89		3.30	MP MARKER	R		6																							
6.26		3.67								1	1						4A	22A	4A		22	1	02		U2	50	R		
6.30		3.71	WYE CONN	L		OLD PACIFIC HWY	CO		Y																				
6.35		3.76	INTRSECTN	L		OLD PACIFIC HWY	CO		Y																				
6.48		3.89	RR XING	B		NUM 85242F STRUCTURE				1	1						$$C	32A	$$C		32	1	02		U2	50	R		
			BEG BRIDGE	B		BN RR	ST																						
						BRDG NUM 510/009																							
6.51		3.92	END BRIDGE	B		BN RR				1	1						4A	23A	4A		23	1	02		U2	50	R		
6.63		4.04	RR XING	B		NUM 85767Y STRUCTURE				1	1						$$C	32A	$$C		32	1	02		U2	50	R		

INTERSECTION DETAIL

SRMP	B	ARM	TURN LANES L NEAR LGT	WD	R NEAR LGT	WD	L FAR LGT	WD	R FAR LGT	WD	ACCELERATION LANES LEFT-- LGT	WD	L-CNTR LGT	WD	R-CNTR LGT	WD	RIGHT- LGT	WD
2.93		0.80	.03	11			.03	11										
3.77		1.64	.02	12														
4.28		1.69	.03	12			.03	12	.02	12								
4.98		2.39	.03	12														
5.38		2.79	.02	11														
6.35		3.76	.03	11											.02	12		

SR 510 MAINLINE STATE ROUTE - SRSH COUNTY THURSTON DOT DISTRICT 3

SRMP	B ARM	FEATURE	D	LR	DESCRIPTION	BRIDGE/XING/XROAD OW	TC	L	NBR LNS D	I	WIDTH AND SURFACE INFORMATION: DECREAS/DIV LFT SHD W/S	RDY W/S	RHT SHD W/S	MEDIAN WD/S	BR	INCRES/UNDI LFT SHD W/S	RDY W/S	RHT SHD W/S	SPC USE LNS WID	TOT RDY WID	MTCE A	SE	CITY NBR	ST FC	LEGAL SPEED D	IB	T R	P K	S T
6.63	4.04	BEG BRIDGE	B		BN RR BRDG NUM 510/010	ST			1	1						C	32A	C		32	1	02		U2	50	R		
6.67	4.08	END BRIDGE	B		BN RR				1	1						4A	23A	4A		23	1	02		U2	50	R		
6.92	4.33	WYE CONN		R	MERIDIAN RD SE	CO		N																				
6.95	4.36	INTRSECTN		R	MERIDIAN RD SE	CO		N																				
6.96	4.37								1	1						6A	24A	6A		24	1	02		R2	50	R		
7.01	4.42	MP MARKER		R	7																							
7.22	4.63	INTRSECTN		B	35TH LN SE	PV		N																				
7.64	5.05	INTRSECTN		R	MULLEN RD	CO		N																				
7.84	5.25	INTRSECTN		R	THORNTON RD SE	CO		N																				
8.01	5.42	MP MARKER		R	8																							
8.75	6.16								1	1						6A	24A	6A		24	1	02		R2	55	R		
9.01	6.42	MP MARKER		R	9																							
9.09	6.50	INTRSECTN		L	RESERVATION RD SE	CO		Y																				
9.16	6.57								1	1						4A	22A	4A		22	1	02		R2	55	R		
9.27	6.68	INTRSECTN		R	YELM HWY SE	CO		Y																				
9.44	6.85								1	1						4A	22A	4A		22	1	02		R2	55	L		
9.70	7.11	INTRSECTN		R	FT LEWIS MILITARY RD	MY		N																				
9.99	7.40	MISC FEATR		R	SGN ENT NISQUALLY RES																							
10.00	7.41	MP MARKER		R	10																							
10.06	7.47	INTRSECTN		L	MUCK CREEK DR	RS		Y																				
10.16	7.57	INTRSECTN		L	NISQUALLY DR	RS		Y																				
10.21	7.62	INTRSECTN		L	SHE-NAH-NUM DR	RS		Y																				
10.28	7.69	ENT/EXIT		R	BUSINESS	PV		Y																				
		MISC FEATR		L	BUS PULLOUT																							
10.29	7.70	MISC FEATR		R	BUS PULLOUT																							
10.40	7.81	INTRSECTN		B	MUK-SET-WEI DR	RS		Y																				
10.74	8.15	INTRSECTN		L	CHURCH KALAMA RD	CO		N																				
10.94	8.35	MISC FEATR		L	SGN ENT NISQUALLY RES																							
11.00	8.41	MP MARKER		R	11																							
11.79	9.20	INTRSECTN		B	FORT LEWIS MILITARY RD	MY		N																				
12.00	9.41	MP MARKER		R	12																							
12.75	10.16								1	1						4A	22A	4A		22	1	02		R2	35	L		
12.90	10.31	ENT/EXIT		R	SOUTHWORTH ELEM SCHOOL	CO		Y																				

INTERSECTION DETAIL

SRMP	B ARM	TURN LANES: L NEAR LGT WD	R NEAR LGT WD	L FAR LGT WD	R FAR LGT WD	ACCELERATION LANES: LEFT LGT WD	L-CNTR LGT WD	R-CNTR LGT WD	RIGHT LGT WD
7.22	4.63		.02 12			.08 12			
9.27	6.68		.03 12	.04 11			.05 11		
10.21	7.62	.03 13						.04 13	
10.40	7.81	.03 13		.03 13			.04 13	.04 13	
12.90	10.31			.03 11			.05 11		

SR 510 MAINLINE STATE ROUTE - SRSH COUNTY THURSTON DOT DISTRICT 3

SRMP	B	ARM	FEATURE	D	LR	DESCRIPTION	BRIDGE/UXING/XROAD OW	TC	L	NBR LNS D	I	DECREAS/DIV LFT SHD W/S	RDY W/S	RHT SHD W/S	MEDIAN WD/S	BR	INCRES/UNDI LFT SHD W/S	RDY W/S	RHT SHD W/S	SPC USE LNS WID	TOT RDY WID	MTCE A	SE	CITY NBR	ST FC	LEGAL SPEED D	IB	T R	P K	S T
13.00		10.41	MP MARKER		R	13				1	1						4A	22A	4A		22	1	02		R2	35	L		
13.12		10.53	INTRSECTN		L	CO RD	CO		Y																				
13.50		10.91	INTRSECTN		L	MUDD RUN RD	CO		N																				
13.65		11.05	EQUATION			013.64 =013.65																							
13.92		11.32	INTRSECTN		R	89TH AVE SE	CO		N																				
14.03		11.43	MP MARKER		R	14																							
14.40		11.80	INTRSECTN		L	BURNETT RD	CO		N																				
14.41		11.81	ENTER CITY			YELM				1	1						4A	22A	4A		22	1	02	1495	R2	35	L	P	
14.47		11.87	MISC FEATR		R	SGN ENT YELM																							
14.49		11.89	INTRSECTN		R	93RD AVE SE	CT		Y	1	1						4A	24A	6A		24	1	02	1495	R2	35	L	P	
14.54		11.94	INTRSECTN		L	SUNRISE VISTA RD SE	CT		Y																				
14.61		12.01	EXIT TO		R	YELM HIGH SCHOOL	CT		Y																				
14.73		12.13	INTRSECTN		L	MT VIEW RD	CT		Y	1	1						4A	22A	4A		22	1	02	1495	R2	35	L	P	
			ENT FROM		R	YELM HIGH SCHOOL	CT		Y																				
15.00		12.40	MP MARKER		R	15																							
15.05		12.45	INTRSECTN		L	KILLION RD SE	CT		Y																				
15.20		12.60	BEG ST	I		YELM AVE WEST				1	1						4A	22A	4A		22	1	02	1495	R2	25	L	P	*
			INTRSECTN		L	CULLENS ST NW	CT		Y																				
			INTRSECTN		R	BERRY VALLEY RD SE	CT		Y																				
15.28		12.68	INTRSECTN		B	NW LONGMIRE ST	CT		Y	1	1						4A	24A	$$C		24	1	02	1495	R2	25	L	P	*
15.30		12.70	ENT/EXIT		R	CAR WASH	PV		Y																				
15.37		12.77	INTRSECTN		R	SW SOLBERG ST	CT		Y	1	1						2A	22A	4A		22	1	02	1495	R2	25	L	P	*
			INTRSECTN		L	SOLBERG ST NW	CT		Y																				
15.42		12.82								1	1						4A	22A	4A		22	1	02	1495	R2	25	L	P	*
15.45		12.85	INTRSECTN		R	SW RICE ST	CT		Y	1	1						$$C	32A	4A		32	1	02	1495	R2	25	L	B	*
15.52		12.92								1	1						C	22A	10A		22	1	02	1495	R2	25	L	B	*
15.55		12.95	INTRSECTN		R	EDWARDS ST SW	CT		Y	1	1						C	44A	$$C		44	1	02	1495	R2	25	L	B	*
			INTRSECTN		L	EDWARDS ST NW	CT		Y																				
15.60		13.00	INTRSECTN		L	RAILROAD AVE NW	CT		Y																				
			INTRSECTN		R	SW RAILROAD ST	CT		Y																				
15.65		13.05	RR XING	B		NUM 85329W GRADE				1	1						C	59A	C		59	1	02	1495	R2	25	L	P	*
			MISC FEATR	B		RR XING (VACATED)																							
15.67		13.07	END ST	I		YELM AVE WEST																							
			INTRSECTN		R	SR 507	ST	SG	Y																				
			INTRSECTN		L	FIRST ST	CT	SG	Y																				

INTERSECTION DETAIL

SRMP	B	ARM	TURN LANES L NEAR LGT	WD	R NEAR LGT	WD	L FAR LGT	WD	R FAR LGT	WD	ACCELERATION LANES LEFT LGT	WD	L-CNTR LGT	WD	R-CNTR LGT	WD	RIGHT LGT	WD
14.61		12.01					.04	10										
15.30		12.70			.02	11											.02	11
15.37		12.77	.02	12			.02	12										
15.67		13.07	.03	13	.02	12												

SR 510 MAINLINE STATE ROUTE - SRSH COUNTY THURSTON DOT DISTRICT 3

SRMP	B ARM	FEATURE	D	LR	DIRECTION TO INVENTORY / LEFT/RIGHT INDICATOR / DESCRIPTION	BRIDGE/UXING/XROAD NBR	LNS	OW	TC	L	D	I	WIDTH AND SURFACE INFORMATION: DECREAS/DIV LFT W/S	SHD RDY W/S	RHT SHD W/S	MEDIAN WD/S	BR	INCRES/UNDI LFT W/S	SHD RDY W/S	RHT SHD W/S	SPC USE LNS	WID	TOT RDY WID	MTCE A	SE	CITY NBR	ST FC	LEGAL SPEED D	IB	T R	P K	S T
15.67	13.07	END CTLSEC END ROUTE			CONTROL SECTION 3433			1	1									C	59A		C		59	1	02	1495	R2		25	L	P	$

SR 512 MAINLINE STATE ROUTE - SRSH COUNTY PIERCE DOT DISTRICT 3

SRMP	B	ARM	FEATURE	D	LR	DESCRIPTION	BRIDGE/UXING/XROAD OW	TC	L	NBR LNS D	I	DECREAS/DIV LFT SHD W/S	RDY W/S	RHT SHD W/S	MEDIAN WD/S	BR	INCRES/UNDI LFT SHD W/S	RDY W/S	RHT SHD W/S	SPC USE LNS WID	TOT RDY WID	MTCE A	SE	CITY NBR	ST FC	LEGAL SPEED D	IB	T R	P K	S T
0.00		0.00	BEG ROUTE			MAIN ROUTE				3	3	C	38P		4P	JE		38P	C		76	1	01	0665	U1	60		L	P	
						SR 5 TO SR 167/PUYALLUP																								
			ENTER CITY			LAKEWOOD																								
			BEG CTLSEC			CONTROL SECTION 2735																								
			BEG BRIDGE	B		SR 5	ST																							
						BRDG NUM 512/001																								
0.04		0.04	END BRIDGE	B		SR 5				3	3	10A	36A		4A	JE		36A	10A		72	1	01	0665	U1	60		L	P	
			ON RAMP		L	SR 5	ST		Y																					
			OFF RAMP		R	SR 5	ST		Y																					
0.06		0.06	MISC FEATR		R	GORE (SR 5 Q512746)																								
0.09		0.09	MISC FEATR		L	GORE (SR 5 P512754)																								
0.17		0.17	MISC FEATR		L	GORE (SR 5 Q112774)																								
			MISC FEATR		R	GORE (SR 5 P112730)																								
0.27		0.27	BEG SU LN		L	AUXILIARY		12A		3	3	10A	36A		4A	JE		36A	10A	12	84	1	01	0665	U1	60		L	P	
			OFF RAMP		L	SR 5	ST		Y																					
0.32		0.32	BEG SU LN		R	AUXILIARY		12A		3	3	10A	36A		4A	JE		36A	10A	24	96	1	01	0665	U1	60		L	P	
			ON RAMP		R	SR 5	ST		Y																					
0.37		0.37								3	3	10A	36A		16A	JE		36A	10A	24	96	1	01	0665	U1	60		L	P	
0.61		0.61	LEAVE CITY			LAKEWOOD				3	3	10A	36A		16A	JE		36A	10A	24	96	1	01	$$$$	U1	60		L	$	
0.62		0.62	UXING	B		E STEELE ST SB	ST																							
						BRDG NUM 512/003W																								
0.63		0.63	END SU LN		L	AUXILIARY		12A		3	3	10A	36A		16A	JE		36A	10A	12	84	1	01		U1	60		L		
			UXING	B		E STEELE ST NB	ST																							
						BRDG NUM 512/003E																								
			ON RAMP		L	STEELE ST	ST		Y																					
0.64		0.64	END SU LN		R	AUXILIARY		12A		3	3	10A	36A		16A	JE		36A	10A	$$$	72	1	01		U1	60		L		
			OFF RAMP		R	STEELE ST	ST		Y																					
0.66		0.66	MISC FEATR		L	GORE (S500063)																								
0.68		0.68	MISC FEATR		R	GORE (P500064)																								
0.78		0.78	MISC FEATR		L	GORE (R100087)																								
0.81		0.81	MISC FEATR		R	GORE (Q100100)																								
0.87		0.87	OFF RAMP		L	STEELE ST	ST		Y																					
1.00		1.00	MP MARKER		B	1																								
			ON RAMP		R	STEELE ST	ST		Y																					
1.22		1.22	UXING	B		AINSWORTH AVE	ST																							
						BRDG NUM 512/005																								
1.53		1.53	TRAF RCDR	B		D3 0																								
1.63		1.63	OFF RAMP		R	SR 7	ST		Y	3	2	10A	36A		16A	JE		24A	10A		60	1	01		U1	60		L		
1.75		1.75	ON RAMP		L	SR 7	ST		Y																					
1.99		1.99	MP MARKER		B	2																								
2.00		2.00	BEG BRIDGE	B		PARK AVE	ST			3	2	$$W	72P		16P	JE		63P	$$W		135	1	01		U1	60		L		
						BRDG NUM 512/006																								
2.01		2.01	END BRIDGE	B		PARK AVE				3	2	10A	36A		16A	JE		24A	10A		60	1	01		U1	60		L		

SR 512 MAINLINE STATE ROUTE - SRSH COUNTY PIERCE DOT DISTRICT 3

SRMP	B ARM	FEATURE	D	LR	DIRECTION TO INVENTORY / LEFT/RIGHT INDICATOR / DESCRIPTION	BRIDGE-UXING-XROAD-OW	TC	L	NBR LNS D	I	WIDTH AND SURFACE INFORMATION: DECREAS/DIV LFT SHD W/S	RDY W/S	RHT SHD W/S	MEDIAN-WD/S	BR	INCRES/UNDI LFT SHD W/S	RDY W/S	RHT SHD W/S	SPC USE LNS WID	TOT RDY WID	MTCE A	SE	CITY NBR	CLASSIFICATIONS: ST FC	LEGAL SPEED D	IB	T R	P K	S T
2.03	2.03	MISC FEATR		L	GORE (S100175)				3	2	10A	36A		16A	JE		24A	10A		60	1	01		U1	60	L			
2.08	2.08	MISC FEATR		R	GORE (P100163)																								
2.22	2.22	UXING	B		SR 7	ST																							
					BRDG NUM 007/122																								
2.23	2.23	ON RAMP		L	108TH ST S	ST		Y	2	2	10A	24A		16A	JE		24A	10A		48	1	01		U1	60	L			
2.32	2.32	MISC FEATR		L	GORE (S500223)																								
2.38	2.38	MISC FEATR		R	GORE (Q100254)																								
2.43	2.43	MISC FEATR		L	GORE (R100252)																								
2.48	2.48								2	2	10A	24A	4A	40S	DE	4A	24A	10A		48	1	01		U1	60	L			
2.52	2.52	OFF RAMP		L	108TH ST S	ST		Y																					
2.54	2.54	ON RAMP		R	SR 7	ST		Y																					
3.00	3.00	MP MARKER		B	3																								
3.09	3.09	BEG BRIDGE	I		GOLDEN-GIVENS RD	ST			2	2	$$C	30P	$$C	40O	$$	$$C	30P	$$C		60	1	01		U1	60	L			
					BRDG NUM 512/010S																								
		BEG BRIDGE	D		GOLDEN-GIVENS RD	ST																							
					BRDG NUM 512/010N																								
3.12	3.12	END BRIDGE	I		GOLDEN-GIVENS RD				2	2	10A	24A	4A	40S	DE	4A	24A	10A		48	1	01		U1	60	L			
		END BRIDGE	D		GOLDEN-GIVENS RD																								
3.46	3.46	ON RAMP		L	PORTLAND AVE	ST		Y																					
3.51	3.51	UXING	B		PED XING	ST																							
					BRDG NUM 512/011BP																								
		OFF RAMP		R	PORTLAND AVE	ST		Y																					
3.56	3.56	UXING	B		CW RR	ST																							
					BRDG NUM 512/012																								
		RR XING	B		NUM 396678R STRUCTURE																								
		RR XING	B		NUM 396679X STRUCTURE																								
3.58	3.58	MISC FEATR		R	GORE (P100351)																								
3.60	3.60	MISC FEATR		L	GORE (S100346)																								
3.71	3.71	UXING	B		PORTLAND AVE	ST																							
					BRDG NUM 512/013																								
3.84	3.84	MISC FEATR		L	GORE (R100394)																								
		MISC FEATR		R	GORE (Q100413)																								
3.94	3.94	OFF RAMP		L	PORTLAND AVE	ST		Y																					
4.00	4.00	MP MARKER		B	4																								
4.13	4.13	ON RAMP		R	PORTLAND AVE	ST		Y																					
4.35	4.35	BEG BRIDGE	I		WALLER RD	ST			2	2	$$C	38A	$$C	40O	$$	$$C	38A	$$C		76	1	01		U1	60	L			
					BRDG NUM 512/015S																								
		BEG BRIDGE	D		WALLER RD	ST																							
					BRDG NUM 512/015N																								
4.38	4.38	END BRIDGE	I		WALLER RD				2	2	10A	24A	4A	40S	DE	4A	24A	10A		48	1	01		U1	60	L			
		END BRIDGE	D		WALLER RD																								
4.86	4.86	UXING	B		VICKERY RD	ST																							
					BRDG NUM 512/017																								

SR 512 MAINLINE STATE ROUTE - SRSH COUNTY PIERCE DOT DISTRICT 3

SRMP	B	ARM	FEATURE	D	LR	DESCRIPTION	BRIDGE NBR	UXING-LNS	XROAD-OW	TC	L	DECREAS/DIV LFT SHD W/S	RDY W/S	RHT SHD W/S	MEDIAN-WD/S	BR	INCRES/UNDI LFT SHD W/S	RDY W/S	RHT SHD W/S	SPC USE LNS WID	TOT RDY WID	MTCE A	SE	CITY NBR	ST FC	LEGAL SPEED D	IB	T R	P K	S T
4.94		4.94						2	2	10A	24A	4A	40S	DE	4A	24A	10A				48	1	01		U1	60	L			
5.00		5.00	MP MARKER	B	5																									
5.40		5.40	ON RAMP	L	CANYON RD		ST	Y																						
5.55		5.55	OFF RAMP	R	CANYON RD		ST	Y																						
5.67		5.67	MISC FEATR	R	GORE (P100555)																									
5.69		5.69	MISC FEATR	L	GORE (S100540)																									
5.86		5.86	UXING	B	CANYON RD		ST																							
					BRDG NUM 512/019																									
6.00		6.00	MP MARKER	B	6																									
6.04		6.04	MISC FEATR	R	GORE (Q100630)																									
6.05		6.05	MISC FEATR	L	GORE (R100617)																									
6.17		6.17	OFF RAMP	L	CANYON RD		ST	Y																						
6.30		6.30	ON RAMP	R	CANYON RD		ST	Y																						
6.40		6.40						2	2	10A	24A	4A	65S	DE	4A	24A	10A				48	1	01		U1	60	L			
6.84		6.84	BEG BRIDGE	I	WOODLAND AVE		ST	2	2	$$C	38P	$$C	65O	$$	$$C	38P	$$C				76	1	01		U1	60	L			
					BRDG NUM 512/021S																									
			BEG BRIDGE	D	WOODLAND AVE		ST																							
					BRDG NUM 512/021N																									
6.87		6.87	END BRIDGE	I	WOODLAND AVE			2	2	10A	24A	4A	65S	DE	4A	24A	10A				48	1	01		U1	60	L			
			END BRIDGE	D	WOODLAND AVE																									
7.00		7.00	MP MARKER	B	7																									
7.22		7.22	BEG BRIDGE	I	FRUITLAND AVE		ST	2	2	$$C	38P	$$C	65O	$$	$$C	38P	$$C				76	1	01		U1	60	L			
					BRDG NUM 512/023S																									
			BEG BRIDGE	D	FRUITLAND AVE		ST																							
					BRDG NUM 512/023N																									
7.25		7.25	END BRIDGE	I	FRUITLAND AVE			2	2	10A	24A	4A	65S	DE	4A	24A	10A				48	1	01		U1	60	L			
			END BRIDGE	D	FRUITLAND AVE																									
7.78		7.78	ON RAMP	L	94TH AVE E		ST	Y																						
7.85		7.85	ENTER CITY		PUYALLUP			2	2	10A	24A	4A	65S	DE	4A	24A	10A				48	1	01	1030	U1	60	L	P		
			OFF RAMP	R	94TH AVE E		ST	Y																						
8.00		8.00	MP MARKER	B	8																									
8.01		8.01	MISC FEATR	R	GORE (P100785)																									
8.09		8.09	MISC FEATR	L	GORE (S100778)																									
8.21		8.21	ON RAMP	L	SR 161		ST	Y																						
8.37		8.37	UXING	B	94TH AVE E		ST																							
					BRDG NUM 512/025																									
8.39		8.39	OFF RAMP	R	SR 161		ST	Y																						
8.55		8.55	MISC FEATR	R	GORE (P100839)																									
8.57		8.57						2	2	10A	24A	4A	50S	DE	4A	24A	10A				48	1	01	1030	U1	60	L	P		
8.74		8.74	UXING	B	SR 161-104TH ST E		ST																							
					BRDG NUM 161/010																									
8.85		8.85	BEG SU LN	L	CLIMBING	12A		2	2	10A	24A	4A	50S	DE	4A	24A	10A	12			60	1	01	1030	U1	60	L	P		
			MISC FEATR	L	GORE (S500821)																									

SR 512 MAINLINE STATE ROUTE - SRSH COUNTY PIERCE DOT DISTRICT 3

SRMP	B	ARM	FEATURE	D	LR	DESCRIPTION	BRIDGE/UXING/XROAD OW	TC	L	NBR LNS D	I	DECREAS/DIV LFT SHD W/S	RDY W/S	RHT SHD W/S	MEDIAN WD/S	BR	INCRES/UNDI LFT SHD W/S	RDY W/S	RHT SHD W/S	SPC USE LNS WID	TOT RDY WID	MTCE A	SE	CITY NBR	ST FC	LEGAL SPEED D	IB	T R	P K	S T
9.00		9.00	MP MARKER	B		9				2	2	10A	24A	4A	50S	DE	4A	24A	10A	12	60	1	01	1030	U1	60	L	P	
9.03		9.03	MISC FEATR	R		GORE (Q100934)																								
9.04		9.04	MISC FEATR	L		GORE (R100916)																								
9.16		9.16	OFF RAMP	L		SR 161	ST		Y																					
9.25		9.25	MISC FEATR	R		SGN ENT PUYALLUP																								
9.34		9.34	ON RAMP	R		SR 161	ST		Y																					
9.79		9.79	END SU LN	L		CLIMBING 12A				2	2	10A	24A	4A	50S	DE	4A	24A	10A	$$$	48	1	01	1030	U1	60	L	P	
			ON RAMP	L		MERIDIAN ST	ST		Y																					
9.82		9.82	OFF RAMP	R		MERIDIAN ST	ST		Y																					
9.84		9.84	BEG BRIDGE	I		15TH AVE	ST			2	2	$$C	52A	$$C	50O	$$	$$C	49A	$$C		101	1	01	1030	U1	60	L	P	
						BRDG NUM 512/029S																								
			BEG BRIDGE	D		15TH AVE	ST																							
						BRDG NUM 512/029N																								
9.88		9.88	END BRIDGE	I		15TH AVE				2	2	10A	24A	4A	50S	DE	4A	24A	10A		48	1	01	1030	U1	60	L	P	
			END BRIDGE	D		15TH AVE																								
9.90		9.90	MISC FEATR	R		GORE (P100982)																								
9.95		9.95	MISC FEATR	L		GORE (S100979)																								
10.00		10.00	MP MARKER	B		10																								
10.06		10.06	BEG BRIDGE	I		MERIDIAN ST	ST			2	2	$$C	38P	$$C	50S	DE	$$C	38A	$$C		76	1	01	1030	U1	60	L	P	
						BRDG NUM 512/031S																								
			BEG BRIDGE	D		MERIDIAN ST	ST																							
						BRDG NUM 512/031N																								
10.10		10.10	END BRIDGE	I		MERIDIAN ST				2	2	10A	24A	4A	46S	DE	4A	24A	10A		48	1	01	1030	U1	60	L	P	
			END BRIDGE	D		MERIDIAN ST																								
10.23		10.23	MISC FEATR	L		GORE (R101036)																								
10.24		10.24	MISC FEATR	R		GORE (Q101052)																								
10.36		10.36	OFF RAMP	L		MERIDIAN ST	ST		Y																					
10.52		10.52	ON RAMP	R		MERIDIAN ST	ST		Y																					
10.67		10.67	ON RAMP	L		PIONEER AVE	ST		Y																					
10.84		10.84	OFF RAMP	R		PIONEER AVE	ST		Y																					
10.86		10.86	UXING	B		7TH AVE	ST																							
						BRDG NUM 512/033																								
10.96		10.96	MISC FEATR	L		GORE (S101067)																								
			MISC FEATR	R		GORE (P101084)																								
11.00		11.00	MP MARKER	B		11																								
11.07		11.07	MISC FEATR	L		GORE (R501121)																								
			MISC FEATR	R		GORE (Q501141)																								
11.12		11.12	BEG BRIDGE	I		PUYALLUP RIVER	ST			2	2	$$C	38A	$$C	48O	$$	$$W	38P	$$W		76	1	01	1030	U1	60	L	P	
						BRDG NUM 512/035S																								
			RR XING	B		NUM 85693J STRUCTURE																								
			BEG BRIDGE	D		PUYALLUP RIVER	ST																							
						BRDG NUM 512/035N																								
11.21		11.21	OFF RAMP	L		PIONEER AVE	ST		Y																					

SR 512 MAINLINE STATE ROUTE - SRSH COUNTY PIERCE DOT DISTRICT 3

SRMP	B	ARM	FEATURE	D	LR	DESCRIPTION	BRIDGE/UXING/XROAD OW	TC	L	NBR LNS D	I	DECREAS/DIV LFT SHD W/S	RDY W/S	RHT SHD W/S	MEDIAN WD/S	BR	INCRES/UNDI LFT SHD W/S	RDY W/S	RHT SHD W/S	SPC USE LNS WID	TOT RDY WID	MTCE A	SE	CITY NBR	ST FC	LEGAL SPEED D	IB	T R	P K	S T
11.34		11.34								2	2	C	38A	C	48O		W	38P	W		76	1	01	1030	U1	60	L	P	
11.36		11.36	LEAVE CITY			PUYALLUP				2	2	C	38A	C	48O		W	38P	W		76	1	01	$$$$	U1	60	L	$	
11.41		11.41	END BRIDGE I			PUYALLUP RIVER				2	2	10A	24A	4A	46S	DE	4A	24A	10A		48	1	01		U1	60	L		
			END BRIDGE D			PUYALLUP RIVER																							
			ON RAMP		R	PIONEER AVE	ST		Y																				
11.55		11.55	ON RAMP		L	SR 167	ST		Y																				
11.58		11.58	UXING	B		BENSTON DR	ST																						
						BRDG NUM 512/038																							
11.71		11.71	OFF RAMP		R	SR 167	ST		Y	2	1	10A	24A	4A	46S	DE	4A	14A	8A		38	1	01		U1	60	L		
11.78		11.78	MISC FEATR		R	GORE (SR 167 Q100633)																							
11.83		11.83	MISC FEATR		L	GORE (SR 167 P100573)																							
11.99		11.99	BEG BRIDGE I			SR 167	ST			2	1	$$W	38P	$$W	46O	$$	$$W	27P	$$W		65	1	01		U1	60	L		
						BRDG NUM 512/040S																							
			BEG BRIDGE D			SR 167	ST																						
						BRDG NUM 512/040N																							
12.06		12.06	END BRIDGE I			SR 167																							
			END BRIDGE D			SR 167																							
			END CTLSEC			CONTROL SECTION 2735																							
			END ROUTE																										

SR 513 MAINLINE STATE ROUTE - SRSH COUNTY KING DOT DISTRICT 1

SRMP	B ARM	FEATURE	D	LR	DESCRIPTION	BRIDGE/UXING/XROAD OW	TC	L	NBR LNS D	I	DECREAS/DIV LFT SHD W/S	RDY W/S	RHT SHD W/S	MEDIAN WD/S	BR	INCRES/UNDI LFT SHD W/S	RDY W/S	RHT SHD W/S	SPC USE LNS WID	TOT RDY WID	MTCE A	SE	CITY NBR	ST FC	LEGAL SPEED D	IB	T R	P K	S T
0.00	0.00	BEG ROUTE			MAIN ROUTE				2	2								C	76P	C	76	5	02	1140	U1	30	R	P	*
					SR 520 TO MAGNUSON PK																								
		ENTER CITY			SEATTLE																								
		BEG CTLSEC			CONTROL SECTION 1794																								
		BEG ST		I	MONTLAKE BLVD																								
		BEG BRIDGE	B		SR 520		ST																						
					BRDG NUM 513/010																								
0.02	0.02	OFF RAMP		L	SR 520 EB		ST		Y																				
0.04	0.04	END BRIDGE	B		SR 520				2	2	C	22A		25S	CU	$	22A	C		44	5	02	1140	U1	30	R	P	*
		BEG SU LN		L	AUXILIARY	12A																							
		BEG SU LN		R	AUXILIARY	12A																							
0.05	0.05	OFF RAMP		L	SR 520 WB		ST		Y																				
0.07	0.07	ON RAMP		R	SR 520 WB		ST		Y																				
0.10	0.10	INTRSECTN		B	E HAMLIN ST		CT	SG	Y																				
0.15	0.15	END SU LN		L	AUXILIARY	12A				2	2	C	22A	25S	CU		22A	C	$$$	44	5	02	1140	U1	30	R	P	*
		END SU LN		R	AUXILIARY	12A																							
		WYE CONN		B	E SHELBY ST		CT		Y																				
0.17	0.17	INTRSECTN		B	E SHELBY ST		CT	SG	Y																				
0.19	0.19	BEG BRIDGE	B		LAKE WASHINGTON CANAL		ST			2	2	$	$$$	$$$$	$$			C	40O	C	40	5	02	1140	U1	30	R	P	*
					BRDG NUM 513/012																								
0.26	0.26	END BRIDGE	B		LAKE WASHINGTON CANAL					2	2							C	70A	C	70	5	02	1140	U1	30	R	P	*
0.33	0.33	EXIT TO		R	U OF W PARKING		ST		Y																				
0.34	0.34	INTRSECTN		L	NE PACIFIC ST		CT	SG	Y	2	2							C	46A	C	46	5	02	1140	U1	30	R	P	*
0.36	0.36	ENT/EXIT		R	U OF W PARKING		ST		Y																				
		WYE CONN		L	NE PACIFIC ST		CT		Y																				
0.46	0.46	WYE CONN		L	NE PACIFIC PL		CT		Y																				
0.48	0.48	INTRSECTN		L	NE PACIFIC PL		CT	SG	Y	2	2							C	48A	C	48	5	02	1140	U1	35	R	P	*
0.52	0.52	WYE CONN		L	NE PACIFIC PL		CT		Y																				
0.61	0.61	UXING		B	PED XING		ST			2	2	C	23A	10A	CU	$	23A	C		46	5	02	1140	U1	35	R	P	*
					BRDG NUM 513/014																								
0.62	0.62	EXIT TO		R	U OF W PARKING		ST		Y																				
0.72	0.72	ENT FROM		R	U OF W PARKING		ST		Y																				
0.77	0.77	ENT/EXIT		R	U OF W PARKING		ST		Y																				

INTERSECTION DETAIL

SRMP	B ARM	L NEAR LGT	WD	R NEAR LGT	WD	L FAR LGT	WD	R FAR LGT	WD	LEFT LGT	WD	L-CNTR LGT	WD	R-CNTR LGT	WD	RIGHT LGT	WD
		TURN LANES								ACCELERATION LANES							
0.10	0.10	.02	10			.04	10										
0.34	0.34	.06	22							.05	12						
0.36	0.36					.05	11										
0.62	0.62					.02	11										
0.72	0.72											.03	11				
0.77	0.77											.03	11				

SR 513 MAINLINE STATE ROUTE - SRSH COUNTY KING DOT DISTRICT 1

SRMP	B	ARM	FEATURE	D	LR	DESCRIPTION	BRIDGE/UXING/XROAD OW	TC	L	NBR LNS D	I	DECREAS/DIV LFT SHD W/S	RDY W/S	RHT SHD W/S	MEDIAN WD/S	BR	INCRES/UNDI LFT SHD W/S	RDY W/S	RHT SHD W/S	SPC USE LNS WID	TOT RDY WID	MTCE A	SE	CITY NBR	ST FC	LEGAL SPEED D	IB	T R	P K	S T
0.81		0.81	EXIT TO		R	U OF W PARKING	ST		Y	2	2	C 23A			10A	CU		23A		C	46	5	02	1140	U1	35	R	P	*
0.83		0.83	ENT FROM		R	U OF W PARKING	ST		Y																				
0.84		0.84	UXING	B		PED XING	ST																						
						BRDG NUM 513/015																							
0.98		0.98	UXING	B		PED XING	ST																						
						BRDG NUM 513/016																							
1.09		1.09	INTRSECTN		L	25TH AVE NE	CT	SG	Y																				
1.10		1.10	WYE CONN		L	25TH AVE NE	CT		Y																				
1.17		1.17	INTRSECTN		L	NE 44TH ST	CT	SG	Y																				
			ENT/EXIT		R	UNIVERSITY OF WASHINGTON	ST	SG	Y																				
1.19		1.19	WYE CONN		L	NE 44TH ST	CT		Y																				
1.21		1.21	WYE CONN		L	NE 45TH ST	CT		Y																				
1.23		1.23	END ST	I		MONTLAKE BLVD																							
			BEG ST	I		NE 45TH ST																							
			INTRSECTN		L	NE 45TH ST	CT	SG	Y																				
1.29		1.29	WYE CONN		L	NE 45TH ST	CT		Y	3	2	$ $$$			$$$$	$$		C 76A		C	76	5	02	1140	U1	35	R	P	*
1.31		1.31	ENT/EXIT		L	SHOPPING CENTER	PV		Y																				
1.33		1.33	BEG SU LN		C	TWO WAY TURN		10A		3	2							C 66A		C	10	76	5	02	1140	U1	35	R	P	*
1.35		1.35								3	3							C 66A		C	10	76	5	02	1140	U1	35	R	P	*
1.46		1.46	END SU LN		C	TWO WAY TURN		10A		3	3							C 76A		C	$$$	76	5	02	1140	U1	35	R	P	*
1.48		1.48								3	2							C 76A		C		76	5	02	1140	U1	35	R	P	*
1.50		1.50	WYE CONN		R	MARY GATES MEM DR	CT		Y																				
1.52		1.52	INTRSECTN		B	MARY GATES MEMORIAL DR	CT	SG	Y	3	2							C 76A		C		76	5	02	1140	U1	35	R	B	*
			INTRSECTN		L	NE 45TH ST	CT	SG	Y																				
1.54		1.54	WYE CONN		L	NE 45TH ST	CT		Y																				
1.58		1.58	ENT/EXIT		L	SHOPPING CENTER	PV		Y	2	2							C 65A		C		65	5	02	1140	U1	35	R	B	*
1.68		1.68	INTRSECTN		R	36TH AVE NE	CT	PC	Y																				
1.73		1.73	INTRSECTN		R	37TH AVE NE	CT		Y																				
1.77		1.77	END ST	I		NE 45TH ST				2	2							C 65A		C		65	5	02	1140	U1	35	R	P	*
			BEG ST	I		SAND POINT WAY																							
			INTRSECTN		R	NE 45TH ST	CT	SG	Y																				

INTERSECTION DETAIL

SRMP	B	ARM	TURN LANES L NEAR LGT	WD	R NEAR LGT	WD	L FAR LGT	WD	R FAR LGT	WD	ACCELERATION LANES LEFT LGT	WD	L-CNTR LGT	WD	R-CNTR LGT	WD	RIGHT LGT	WD
0.81		0.81					.05	11										
1.09		1.09	.16	20														
1.23		1.23	.03	12														
1.29		1.29							.03	10								
1.31		1.31	.03	10											.02	10		
1.52		1.52	.04	20			.02	12										
1.58		1.58	.01	10														

SR 513 MAINLINE STATE ROUTE - SRSH COUNTY KING DOT DISTRICT 1

SRMP	B ARM	FEATURE	D	LR	DESCRIPTION	BRIDGE/UXING/XROAD OW	TC	L	NBR LNS D	I	DECREAS/DIV LFT SHD W/S	RDY W/S	RHT SHD W/S	MEDIAN WD/S	BR	INCRES/UNDI LFT SHD W/S	RDY W/S	RHT SHD W/S	SPC USE LNS WID	TOT RDY WID	MTCE A	SE	CITY NBR	ST FC	LEGAL SPEED D	IB	T R	P K	S T
1.77	1.77	INTRSECTN		R	38TH AVE NE	CT	SG	Y	2	2							C	65A	C		65	5	02	1140	U1		35	R	P *
1.78	1.78	BEG SU LN		C	TWO WAY TURN		10A		2	2							C	55A	C	10	65	5	02	1140	U1		35	R	P *
		WYE CONN		R	NE 45TH ST	CT		Y																					
1.84	1.84	INTRSECTN		R	39TH PL NE	CT		Y																					
1.91	1.91	END SU LN		C	TWO WAY TURN		10A		2	2							C	65A	C	$$$	65	5	02	1140	U1		35	R	P *
1.93	1.93	INTRSECTN		B	40TH AVE NE	CT		Y	2	2	C	34P		14S	CU		$	34P	C		68	5	02	1140	U1		35	R	P *
1.99	1.99	INTRSECTN		R	41ST AVE NE	CT		Y																					
2.05	2.05								2	2	$	$$$		$$$$	$$		C	71P	C		71	5	02	1140	U1		35	R	P *
2.06	2.06	INTRSECTN		L	41ST AVE NE	CT	SG	Y																					
		ENT/EXIT		R	CHILDREN'S HOSPITAL	PV	SG	Y																					
2.10	2.10	BEG SU LN		C	TWO WAY TURN		13P		2	2							C	58P	C	13	71	5	02	1140	U1		35	R	L *
		INTRSECTN		B	NE 50TH ST	CT		Y																					
2.13	2.13	END SU LN		C	TWO WAY TURN		13P		2	2	C	24P		14S	CU		$	22P	4P	$$$	46	5	02	1140	U1		35	R	L *
2.25	2.25	BEG SU LN		C	TWO WAY TURN		12P		2	2	$	$$$		$$$$	$$		C	46P	4P	12	58	5	02	1140	U1		35	R	L *
2.27	2.27	INTRSECTN		B	NE 52ND ST	CT		Y																					
2.28	2.28	END SU LN		C	TWO WAY TURN		12P		2	2	C	24P		14S	CU		$	22P	4P	$$$	46	5	02	1140	U1		35	R	L *
2.35	2.35								2	2	4P	22P		14S	CU			22P	4P		44	5	02	1140	U1		35	R	L *
2.36	2.36	INTRSECTN		L	45TH AVE NE	CT		Y																					
2.45	2.45								2	2	$$$	$$$		$$$$	$$		4P	60P	12A		60	5	02	1140	U1		35	R	L *
2.46	2.46	INTRSECTN		R	47TH AVE NE	CT		Y	2	2							4P	60P	12A		60	5	02	1140	U1		35	R	P *
2.49	2.49								2	2							4P	60P	12A		60	5	02	1140	U1		35	R	B *
2.54	2.54	INTRSECTN		L	PRINCTON AVE NE	CT	SG	Y	2	2							4P	64P	12A		64	5	02	1140	U1		35	R	B *
		ENT/EXIT		R	BUSINESS	PV	SG	Y																					
2.59	2.59	BEG SU LN		C	TWO WAY TURN		13P		2	2							4P	51P	12A	13	64	5	02	1140	U1		35	R	B *
2.62	2.62	INTRSECTN		R	IVANHOE PL NE	CT		Y	2	2							3P	51P	12A	13	64	5	02	1140	U1		35	R	B *
		INTRSECTN		R	50TH AVE NE	CT		Y																					
2.65	2.65	END SU LN		C	TWO WAY TURN		13P		2	2	4P	22P		14S	CU	$$$	33P	$$C	$$$		55	5	02	1140	U1		35	R	B *
2.67	2.67	INTRSECTN		R	NE 55TH ST	CT		Y	2	2	4P	22P		14S	CU			33P	C		55	5	02	1140	U1		40	R	B *
2.79	2.79	BEG SU LN		C	TWO WAY TURN		14P		2	2	$$$	$$$		$$$$	$$	4S	74P		C	14	88	5	02	1140	U1		40	R	B *
2.81	2.81	INTRSECTN		R	NE WINDERMERE RD	CT	SG	Y																					
2.83	2.83	END SU LN		C	TWO WAY TURN		14P		2	2	4P	22P		14S	CU	$$$	33P		C	$$$	55	5	02	1140	U1		40	R	B *
2.88	2.88	BEG SU LN		C	TWO WAY TURN		14P		2	2	4P	22P		$$$$	$$		33P		C	14	69	5	02	1140	U1		40	R	B *
2.89	2.89	INTRSECTN		R	NE 58TH ST	CT		Y																					

INTERSECTION DETAIL

SRMP	B ARM	TURN LANES L NEAR LGT	WD	R NEAR LGT	WD	L FAR LGT	WD	R FAR LGT	WD	ACCELERATION LANES LEFT-- LGT	WD	L-CNTR LGT	WD	R-CNTR LGT	WD	RIGHT- LGT	WD
1.77	1.77			.04	10												
1.93	1.93	.02	10														
2.06	2.06	.02	13			.02	13										
2.46	2.46					.02	13										
2.54	2.54	.02	12			.02	12										

SR 513 MAINLINE STATE ROUTE - SRSH COUNTY KING DOT DISTRICT 1

SRMP	B ARM	FEATURE	D	LR	DESCRIPTION	BRIDGE/UXING/XROAD OW	TC	L	NBR LNS D	I	DECREAS/DIV LFT SHD W/S	RDY W/S	RHT SHD W/S	MEDIAN WD/S	BR	INCRES/UNDI LFT SHD W/S	RDY W/S	RHT SHD W/S	SPC USE LNS	WID	TOT RDY WID	MTCE A	SE	CITY NBR	ST FC	LEGAL SPEED D	IB	T R	P K	S T
2.90	2.90	END SU LN		C	TWO WAY TURN	14P			2	2	4P	22P		14S	CU		22P	4P	$$$		44	5	02	1140	U1	40	R	B	*
2.96	2.96	INTRSECTN		R	55TH AVE NE		CT			Y																				
2.97	2.97	BEG SU LN		C	TWO WAY TURN	14P			2	2	4P	22P		$$$$	$$		22P	4P	14		58	5	02	1140	U1	40	R	B	*
2.98	2.98	INTRSECTN		R	59TH AVE NE		CT			Y																				
2.99	2.99	END SU LN		C	TWO WAY TURN	14P			2	2	4P	22P		14S	CU		22P	4P	$$$		44	5	02	1140	U1	40	R	B	*
3.01	3.01	BEG SU LN		C	TWO WAY TURN	14P			2	2	4P	22P		$$$$	$$		22P	4P	14		58	5	02	1140	U1	40	R	B	*
3.02	3.02	INTRSECTN		R	NE 60TH ST		CT			Y																				
3.03	3.03	END SU LN		C	TWO WAY TURN	14P			2	2	4P	22P		14S	CU		22P	4P	$$$		44	5	02	1140	U1	40	R	B	*
3.08	3.08	INTRSECTN		R	NE 61ST ST		CT			Y																				
3.13	3.13	INTRSECTN		R	57TH AVE NE		CT			Y																				
3.14	3.14	BEG SU LN		C	TWO WAY TURN	13P			2	2	4P	22P		$$$$	$$		22P	4P	13		57	5	02	1140	U1	40	R	B	*
3.15	3.15	INTRSECTN		R	NE 62ND ST		CT			Y																				
3.18	3.18	END SU LN		C	TWO WAY TURN	13P			2	2	3P	22P		14S	CU		33P	$$C	$$$		55	5	02	1140	U1	40	R	B	*
3.22	3.22	INTRSECTN		R	NE 63RD ST		CT		2	2	2S	26P		14S	CU		33P	C			59	5	02	1140	U1	40	R	B	*
3.29	3.29	BEG SU LN		C	TWO WAY TURN	13P			2	2	$$$	$$$		$$$$	$$	2S	45P	C	13		58	5	02	1140	U1	40	R	P	*
3.30	3.30	INTRSECTN		R	NE 64TH ST		CT		2	2						4S	45P	C	13		58	5	02	1140	U1	40	R	P	*
3.32	3.32	END SU LN		C	TWO WAY TURN	13P			2	2						4S	58P	C	$$$		58	5	02	1140	U1	40	R	P	*
3.35	3.35	END ST	I		SAND POINT WAY																									
		INTRSECTN		L	NE 65TH ST		CT	SG		Y																				
		INTRSECTN		R	W G MAGNUSON PK		CT	SG		Y																				
		END CTLSEC			CONTROL SECTION 1794																									
		END ROUTE																												

INTERSECTION DETAIL

SRMP	B ARM	TURN LANES L NEAR LGT	WD	R NEAR LGT	WD	L FAR LGT	WD	R FAR LGT	WD	ACCELERATION LANES LEFT-- LGT	WD	L-CNTR LGT	WD	R-CNTR LGT	WD	RIGHT- LGT	WD
3.35	3.35	.03	13														

SR 515 MAINLINE STATE ROUTE - SRSH COUNTY KING DOT DISTRICT 1

SRMP	B ARM	FEATURE	D	LR	DESCRIPTION	BRIDGE/UXING/XROAD OW	TC	L	NBR LNS D	I	DECREAS/DIV LFT SHD W/S	RDY W/S	RHT SHD W/S	MEDIAN WD/S	BR	INCRES/UNDI LFT SHD W/S	RDY W/S	RHT SHD W/S	SPC USE LNS	WID	TOT RDY WID	MTCE A	SE	CITY NBR	ST FC	LEGAL SPEED D	IB	T R	P K	S T
0.00	0.00	BEG ROUTE			MAIN ROUTE				2	2									C	56A	C	56	4	01	0615	U2	35	R	P	*
					SR 516 TO SR 900/RENTON																									
		ENTER CITY			KENT																									
		BEG CTLSEC			CONTROL SECTION 1741																									
		BEG ST	I		104TH AVE SE																									
		INTRSECTN		B	SR 516	ST	SG	Y																						
0.05	0.05	BEG SU LN		C	TWO WAY TURN			12A	2	2									C	44A	C	12	56	4 01	0615	U2	35	R	P	*
0.16	0.16	INTRSECTN		L	SE 253RD PL	CT		Y																						
0.21	0.21								2	2									C	44A	C	12	56	4 01	0615	U2	35	R	B	*
0.25	0.25								2	2									C	47A	C	12	59	4 01	0615	U2	35	R	B	*
0.38	0.38								2	2									C	47A	C	12	59	4 01	0615	U2	35	R	P	*
0.45	0.45	END SU LN		C	TWO WAY TURN			12A	2	2									C	59A	C	$$$	59	4 01	0615	U2	35	R	P	*
0.48	0.48	MISC FEATR		L	BUS TURNOUT																									
0.50	0.50	INTRSECTN		B	SE 248TH ST	CT	SG	Y																						
0.52	0.52	MISC FEATR		R	BUS TURNOUT		SG	Y																						
0.55	0.55	BEG SU LN		C	TWO WAY TURN			12A	2	2									C	47A	C	12	59	4 01	0615	U2	35	R	P	*
0.70	0.70	END SU LN		C	TWO WAY TURN			12A	2	2									C	59A	C	$$$	59	4 01	0615	U2	35	R	P	*
0.73	0.73	MISC FEATR		B	BUS TURNOUT																									
0.75	0.75	INTRSECTN		B	SE 244TH ST	CT		Y																						
0.80	0.80	BEG SU LN		C	TWO WAY TURN			12A	2	2									C	47A	C	12	59	4 01	0615	U2	35	R	P	*
0.87	0.87								2	2									C	46A	C	12	58	4 01	0615	U2	35	R	P	*
0.95	0.95	END SU LN		C	TWO WAY TURN			12A	2	2									C	58A	C	$$$	58	4 01	0615	U2	35	R	P	*
0.96	0.96	MP MARKER		R	1																									
1.00	1.00	INTRSECTN		B	SE 240TH ST	CT	SG	Y																						
1.04	1.04	BEG SU LN		C	TWO WAY TURN			12A	2	2									C	46A	C	12	58	4 01	0615	U2	35	R	P	*
1.10	1.10	INTRSECTN		L	SE 239TH ST	CT		Y																						
1.22	1.22	INTRSECTN		R	SE 236TH PL	CT		Y																						
1.24	1.24								2	2									C	46A	C	12	58	4 01	0615	U2	45	R	P	*
1.27	1.27	LEAVE CITY			KENT				2	2									C	48A	C	12	60	4 01	$$$$	U2	45	R	$	*
		INTRSECTN		R	SE 235TH ST	CO		Y																						
1.29	1.29	MISC FEATR		R	BUS TURNOUT																									
1.50	1.50	MISC FEATR		L	BUS TURNOUT																									
1.52	1.52	INTRSECTN		R	SE 232ND ST	CO		Y																						
1.53	1.53	MISC FEATR		R	BUS TURNOUT																									

INTERSECTION DETAIL

SRMP	B ARM	TURN LANES L NEAR LGT	WD	R NEAR LGT	WD	L FAR LGT	WD	R FAR LGT	WD	ACCELERATION LANES LEFT LGT	WD	L-CNTR LGT	WD	R-CNTR LGT	WD	RIGHT LGT	WD
0.00	0.00					.03	23										
0.50	0.50	.03	12			.03	12										
0.75	0.75	.03	12			.03	12										
1.00	1.00	.03	12			.03	12										

SR 515 MAINLINE STATE ROUTE - SRSH COUNTY KING DOT DISTRICT 1

SRMP	B ARM	FEATURE	D	LR	DESCRIPTION	BRIDGE/UXING/XROAD OW	TC	L	NBR LNS D	I	DECREAS/DIV LFT SHD W/S	RDY W/S	RHT SHD W/S	MEDIAN-WD/S	BR	INCRES/UNDI LFT SHD W/S	RDY W/S	RHT SHD W/S	SPC USE LNS WID	TOT RDY WID	MTCE A	SE	CITY NBR	ST FC	LEGAL SPEED D	IB	T R	P K	S T
1.57	1.57								2	2									C	48A	C	12	60	4	01	U2	45	R	*
1.59	1.59	INTRSECTN		L	SE 230TH PL	CO		Y																					
1.70	1.70	MISC FEATR		L	BUS TURNOUT																								
1.72	1.72	INTRSECTN		B	SE 228TH ST	CO		Y																					
1.77	1.77	MISC FEATR		R	BUS TURNOUT																								
1.81	1.81	INTRSECTN		R	SE 226TH ST	CO		Y																					
1.93	1.93	MISC FEATR		L	BUS TURNOUT																								
2.02	2.02	INTRSECTN		L	SE 224TH ST	CO		Y																					
2.09	2.09	INTRSECTN		R	SE 224TH ST	CO		Y																					
2.14	2.14	CHG SU LN		C	TWO WAY TURN	12P			2	2									C	47P	C	12	59	4	01	U2	45	R	*
		BEG BRIDGE	B		GARRISON CREEK	ST																							
					BRDG NUM 515/004																								
2.17	2.17	END BRIDGE	B		GARRISON CREEK				2	2									C	47A	C	12	59	4	01	U2	45	R	*
		CHG SU LN		C	TWO WAY TURN	12A																							
2.20	2.20	INTRSECTN		R	SE 222ND PL	CO		Y																					
2.22	2.22	MISC FEATR		L	BUS TURNOUT																								
2.33	2.30	END ST	I		104TH AVE SE																								
		EQUATION			002.30 =002.33																								
		BEG ST	I		BENSON DR S																								
		MISC FEATR		L	BUS TURNOUT																								
2.35	2.32	INTRSECTN		R	SE 220TH PL	CO		Y																					
2.37	2.34	MISC FEATR		R	BUS TURNOUT																								
2.57	2.54	MISC FEATR		L	BUS TURNOUT																								
2.59	2.56	INTRSECTN		B	SE 217TH ST	CO		Y																					
2.61	2.58	MISC FEATR		R	BUS TURNOUT																								
2.84	2.81	INTRSECTN		R	SE 212TH ST	CO		Y																					
2.85	2.82	MISC FEATR		B	BUS TURNOUT																								
2.87	2.84	INTRSECTN		L	SE 212TH ST	CO		Y																					
2.95	2.92	INTRSECTN		L	SE 211TH ST	CO		Y																					
2.99	2.96	MP MARKER		R	3																								
3.02	2.99	END SU LN		C	TWO WAY TURN	12A			2	2									C	59A	C	$$$	59	4	01	U2	45	R	*
3.05	3.02	MISC FEATR		L	BUS TURNOUT																								
3.12	3.09	INTRSECTN		B	SE 208TH ST	CO	SG	Y																					
3.17	3.14	MISC FEATR		R	BUS TURNOUT		SG	Y																					
3.22	3.19	ENT/EXIT		R	SHOPPING CENTER	PV		Y																					
3.26	3.23	ENT/EXIT		R	SHOPPING CENTER	PV		Y																					

INTERSECTION DETAIL

SRMP	B ARM	L NEAR LGT	WD	R NEAR LGT	WD	L FAR LGT	WD	R FAR LGT	WD	LEFT LGT	WD	L-CNTR LGT	WD	R-CNTR LGT	WD	RIGHT LGT	WD
		TURN LANES								ACCELERATION LANES							
2.59	2.56	.03	12			.03	12										
3.12	3.09	.06	24	.04	12	.06	12	.06	12								

SR 515 MAINLINE STATE ROUTE - SRSH COUNTY KING DOT DISTRICT 1

SRMP	B ARM	FEATURE	D	LR	DESCRIPTION	BRIDGE/UXING/XROAD OW	TC	L	NBR LNS D	I	DECREAS/DIV LFT SHD W/S	RDY W/S	RHT SHD W/S	MEDIAN WD/S	BR	INCRES/UNDI LFT SHD W/S	RDY W/S	RHT SHD W/S	SPC USE LNS	WID	TOT RDY WID	MTCE A	SE	CITY NBR	ST FC	LEGAL SPEED D	IB	T R	P K	S T
3.27	3.24								2	2									C	59A	C	59	4	01	U2	45	R		*
3.31	3.28	ENT/EXIT	R		SHOPPING CENTER	PV		Y																						
3.33	3.30	MISC FEATR	R		BUS TURNOUT																									
3.35	3.32	MISC FEATR	L		BUS TURNOUT																									
3.38	3.35	INTRSECTN	B		SE 204TH ST	CO		Y																						
3.43	3.40	BEG SU LN	C		TWO WAY TURN		12A		2	2									C	47A	C	12	59	4 01	U2	45	R		*
3.54	3.51	INTRSECTN	L		SE 201ST ST	CO		Y																						
3.55	3.52	END SU LN	C		TWO WAY TURN		12A		2	2									C	59A	C	$$$	59	4 01	U2	45	R		*
3.56	3.53	MISC FEATR	L		BUS TURNOUT																									
3.60	3.57	MISC FEATR	R		BUS TURNOUT																									
3.62	3.59	INTRSECTN	B		SE 200TH ST	CO	SG	Y																						
3.69	3.66	BEG SU LN	C		TWO WAY TURN		12A		2	2									C	47A	C	12	59	4 01	U2	45	R		*
		INTRSECTN	L		SE 199TH ST	CO		Y																						
3.82	3.79	MISC FEATR	R		BUS TURNOUT																									
3.84	3.81	MISC FEATR	L		BUS TURNOUT																									
3.86	3.83	INTRSECTN	B		SE 196TH ST	CO		Y																						
3.92	3.89	CHG SU LN	C		TWO WAY TURN		11A		2	2									C	49A	C	11	60	4 01	U2	45	R		*
3.99	3.96	MP MARKER	R		4																									
4.05	4.02	END SU LN	C		TWO WAY TURN		11A		2	2									C	60A	C	$$$	60	4 01	U2	45	R		*
4.10	4.07	INTRSECTN	B		SE 192ND ST	CO	SG	Y																						
4.15	4.12	BEG SU LN	C		TWO WAY TURN		11A		2	2									C	49A	C	11	60	4 01	U2	45	R		*
4.23	4.20	INTRSECTN	R		SE 190TH ST	CO		N																						
4.51	4.48	CHG SU LN	C		TWO WAY TURN		12A		2	2									C	49A	C	12	61	4 01	U2	45	R		*
4.53	4.50	INTRSECTN	B		SE 186TH ST	CO		N																						
4.60	4.57	INTRSECTN	B		SE 184TH LN	PV		N																						
4.75	4.72	INTRSECTN	R		SE 182ND ST	CO		N																						
4.76	4.73	MISC FEATR	L		BUS TURNOUT																									
4.80	4.77	INTRSECTN	R		SE 181ST ST	CO		Y																						
4.83	4.80	END SU LN	C		TWO WAY TURN		12A		2	2									C	60A	C	$$$	60	4 01	U2	45	R		*
4.88	4.85	INTRSECTN	L		SE 180TH ST	CO	SG	Y																						
4.89	4.86	BEG SU LN	C		TWO WAY TURN		11A		2	2									C	49A	C	11	60	4 01	U2	45	R		*
4.98	4.95	MP MARKER	R		5																									
5.02	4.99	ENT/EXIT	L		SHOPPING CENTER	PV		Y																						

INTERSECTION DETAIL

SRMP	B ARM	L NEAR LGT	WD	R NEAR LGT	WD	L FAR LGT	WD	R FAR LGT	WD	LEFT LGT	WD	L-CNTR LGT	WD	R-CNTR LGT	WD	RIGHT LGT	WD
3.38	3.35					.03	12										
3.62	3.59	.03	12			.03	12										
3.86	3.83							.02	15								
4.10	4.07	.03	11			.03	11										
4.88	4.85	.03	12														

SR 515 MAINLINE STATE ROUTE - SRSH COUNTY KING DOT DISTRICT 1

SRMP	B ARM	FEATURE	D	LR	DIRECTION TO INVENTORY / LEFT/RIGHT INDICATOR / DESCRIPTION	BRIDGE/UXING/XROAD OW	TC	L	NBR LNS D	I	DECREAS/DIV LFT SHD W/S	RDY W/S	RHT SHD W/S	MEDIAN WD/S	BR	INCRES/UNDI LFT SHD W/S	RDY W/S	RHT SHD W/S	SPC USE LNS	WID	TOT RDY WID	MTCE A	SE	CITY NBR	ST FC	LEGAL SPEED D	IB	T R	P K	S T
5.05	5.02	END SU LN	C		TWO WAY TURN	11A			2	2						C	60A		C	$$$	60	4	01		U2	45	R		*
5.08	5.05								2	2						C	66A		C		66	4	01		U2	45	R		*
5.14	5.11	INTRSECTN	L		SE CARR RD		CO	SG	Y																					
		INTRSECTN	R		SE 176TH ST		CO	SG	Y																					
5.22	5.19	INTRSECTN	L		SE 174TH ST		CO		Y																					
5.29	5.26	INTRSECTN	R		BENSON RD		CO	SG	Y	2	2					C	60A		C		60	4	01		U2	45	R		*
5.43	5.40									2	2					C	48A		C		48	4	01		U2	45	R		*
5.47	5.44	INTRSECTN	L		SE 172ND ST		CO		Y																					
5.63	5.60									2	2					C	48A		C		48	4	01		U2	35	R		*
5.73	5.70	ENTER CITY			RENTON					2	2					C	48A		C		48	4	01	1070	U2	35	R	P	*
5.75	5.72	MISC FEATR	R		SGN ENT RENTON																									
5.90	5.87									2	2					C	60A		C		60	4	01	1070	U2	35	R	P	*
6.00	5.97	MP MARKER	R		6																									
6.03	6.00	INTRSECTN	R		S 27TH ST		CT		Y																					
6.16	6.13									2	2					C	48A		C		48	4	01	1070	U2	35	R	P	*
6.24	6.21	UXING	B		PED XING		ST																							
					BRDG NUM 515/010																									
6.26	6.23	INTRSECTN	R		S 23RD ST		CT		Y																					
6.32	6.29									2	2					C	60A		C		60	4	01	1070	U2	35	R	P	*
6.37	6.34	INTRSECTN	L		S 21ST ST		CT	SG	Y																					
		INTRSECTN	R		PVT RD		CT	SG	Y																					
6.50	6.47									2	2					C	48A		C		48	4	01	1070	U2	35	R	P	*
6.66	6.63	INTRSECTN	L		S 16TH ST		CT		Y																					
6.70	6.67									2	2					C	60A		C		60	4	01	1070	U2	35	R	P	*
6.75	6.72	WYE CONN	R		S PUGET DR		CT		Y																					
6.76	6.73	INTRSECTN	L		S 15TH ST		CT	SG	Y	2	2					C	61A		C		61	4	01	1070	U2	35	R	P	*
		INTRSECTN	R		S PUGET DR		CT	SG	Y																					
6.84	6.81	BEG SU LN	C		TWO WAY TURN	13A				2	2					C	48A		C	13	61	4	01	1070	U2	35	R	P	*
6.91	6.88	END SU LN	C		TWO WAY TURN	13A				2	2					C	61A		C	$$$	61	4	01	1070	U2	35	R	P	*
6.93	6.90	UXING	B		SR 405		ST																							
					BRDG NUM 405/016																									
6.97	6.94	END ST	I		BENSON DR S																									
		BEG ST	I		TALBOTT RD																									

INTERSECTION DETAIL

SRMP	B ARM	L NEAR LGT	L NEAR WD	R NEAR LGT	R NEAR WD	L FAR LGT	L FAR WD	R FAR LGT	R FAR WD	LEFT LGT	LEFT WD	L-CNTR LGT	L-CNTR WD	R-CNTR LGT	R-CNTR WD	RIGHT LGT	RIGHT WD
		TURN LANES								ACCELERATION LANES							
5.14	5.11	.07	22			.08	22										
5.29	5.26					.03	11										
6.03	6.00					.03	11					.03	11				
6.37	6.34	.03	12			.03	12										
6.76	6.73	.02	12			.05	13										

SR 515 MAINLINE STATE ROUTE - SRSH COUNTY KING DOT DISTRICT 1

SRMP	B ARM	FEATURE	DIRECTION TO INVENTORY / LEFT/RIGHT INDICATOR	DESCRIPTION	BRIDGE/UXING/XROAD	NBR LNS D I	DECREAS/DIV LFT SHD W/S	RDY W/S	RHT SHD W/S	MEDIAN WD/S	BR	INCRES/UNDI LFT SHD W/S	RDY W/S	RHT SHD W/S	SPC USE LNS WID	TOT RDY WID	MTCE A	SE	CITY NBR	ST FC	LEGAL SPEED D	IB	T R	P K	S T
6.97	6.94	INTRSECTN	L	S RENTON VILLAGE PL	CT Y	2 2						C 61A	C		61	4	01	1070	U2	35	R	P	*		
6.98	6.95	BEG SU LN	C	TWO WAY TURN 13A		2 2						C 48A	C	13	61	4	01	1070	U2	35	R	P	*		
7.12	7.09	END SU LN	C	TWO WAY TURN 13A		2 2						C 85A	C	$$$	85	4	01	1070	U2	35	R	P	*		
7.20	7.17	WYE CONN	L	S GRADY WAY	CT Y																				
7.21	7.18	END ST	I	TALBOTT RD		2 2						C 68A	C		68	4	01	1070	U2	35	L	P	*		
		BEG ST	I	S GRADY WAY																					
		INTRSECTN	L	S GRADY WAY	CT SG Y																				
		INTRSECTN	L	TALBOTT RD	CT SG Y																				
7.29	7.26	BEG SU LN	C	TWO WAY TURN 12A		2 2						C 44A	C	12	56	4	01	1070	U2	35	L	P	*		
7.32	7.29	END SU LN	C	TWO WAY TURN 12A		2 2						C 56A	C	$$$	56	4	01	1070	U2	35	L	P	*		
		INTRSECTN	R	PVT RD	PV Y																				
7.33	7.30	INTRSECTN	L	WILLIAMS AVE S	CT Y																				
7.34	7.31	WYE CONN	L	WILLIAMS AVE S	CT Y																				
7.35	7.32	BEG SU LN	C	TWO WAY TURN 12A		2 2						C 44A	C	12	56	4	01	1070	U2	35	L	P	*		
7.40	7.37	END SU LN	C	TWO WAY TURN 12A		2 2						C 56A	C	$$$	56	4	01	1070	U2	35	L	P	*		
7.41	7.38	INTRSECTN	L	WELLS AVE S	CT Y																				
7.42	7.39	ENT/EXIT	R	BUSINESS	PV Y																				
7.43B	7.40	BEG EQ		BEGIN BACK		2 2						C 44A	C	12	56	4	01	1070	U2	35	L	P	*		
		BEG SU LN	C	TWO WAY TURN 12A																					
7.48B	7.45	END SU LN	C	TWO WAY TURN 12A		2 2						$ 59A	C	$$$	59	4	01	1070	U2	35	L	P	*		
7.49B	7.46	WYE CONN	R	BENSON RD	CT Y																				
7.43	7.47	END ST	I	S GRADY WAY		2 2						C 45A	C		45	4	01	1070	U2	25	L	P	*		
		EQUATION		007.50B=007.43																					
		BEG ST	I	MAIN AVE S																					
		INTRSECTN	R	BENSON RD	CT SG Y																				
7.48	7.52	INTRSECTN	L	S 5TH ST	CT Y																				
7.59	7.63	INTRSECTN	B	S 4TH ST	CT SG Y																				
7.68	7.72	WYE CONN	L	SR 515 DEC	ST SG Y																				
		RR XING	B	NUM 91691J GRADE																					
7.70	7.74	INTRSECTN	B	SR 900 E BND	ST SG Y	2 $	C 45A	C				$ $$$	$		45	4	01	1070	U2	25	L	B	*		
7.80	7.84	INTRSECTN	B	2ND ST	CT SG Y																				

INTERSECTION DETAIL

SRMP	B ARM	TURN LANES L NEAR LGT WD	TURN LANES R NEAR LGT WD	TURN LANES L FAR LGT WD	TURN LANES R FAR LGT WD	ACCELERATION LANES LEFT-- LGT WD	ACCELERATION LANES L-CNTR LGT WD	ACCELERATION LANES R-CNTR LGT WD	ACCELERATION LANES RIGHT- LGT WD
6.97	6.94	.03 13							
7.20	7.17				.03 12				
7.21	7.18	.07 25		.04 24					
7.32	7.29			.01 12					
7.41	7.38	.02 12							
7.42	7.39			.01 12					
7.43	7.47			.03 12					

SR 515 MAINLINE STATE ROUTE - SRSH COUNTY KING DOT DISTRICT 1

SRMP	B	ARM	FEATURE	D	LR	DIRECTION TO INVENTORY / LEFT/RIGHT INDICATOR / DESCRIPTION	BRIDGE/UXING/XROAD NBR	LNS	OW	TC	L	D	I	DECREAS/DIV LFT SHD W/S	RDY W/S	RHT SHD W/S	MEDIAN WD/S	BR	INCRES/UNDI LFT SHD W/S	RDY W/S	RHT SHD W/S	SPC USE LNS WID	TOT RDY WID	MTCE A	SE	CITY NBR	ST FC	LEGAL SPEED D	IB	T R	P K	S T
7.82		7.86	END ST	I		MAIN AVE S		2		C	45A		C										45	4	01	1070	U2		25	L	B	*
			INTRSECTN		B	SR 900 CO2NDST (COUPLET) ST SG Y																										
			END CTLSEC			CONTROL SECTION 1741																										
			END ROUTE																													

SR 516 MAINLINE STATE ROUTE - SRSH COUNTY KING DOT DISTRICT 1

SRMP	B ARM	FEATURE	D	LR	DESCRIPTION	BRIDGE/UXING/XROAD OW	TC	L	NBR LNS D	I	DECREAS/DIV LFT SHD W/S	RDY W/S	RHT SHD W/S	MEDIAN WD/S	BR	INCRES/UNDI LFT SHD W/S	RDY W/S	RHT SHD W/S	SPC USE LNS WID	TOT RDY WID	MTCE A	SE	CITY NBR	ST FC	LEGAL SPEED D	IB	T R	P K	S T
0.00	0.00	BEG ROUTE			MAIN ROUTE				1	1						5A	33A	5A		33	4	02	0325	U1	35		R	P	*
					SR 509 TO SR 169																								
		ENTER CITY			DES MOINES																								
		BEG CTLSEC			CONTROL SECTION 1763																								
		BEG ST	I		KENT DES MOINES RD																								
		INTRSECTN		L	SR 509	ST		Y																					
0.01	0.01	INTRSECTN		R	OLD SR 509	CT	SG	Y																					
0.07	0.07	BEG SU LN		C	TWO WAY TURN		11A		1	1						5A	22A	5A	11	33	4	02	0325	U1	35		R	P	*
0.15	0.15	INTRSECTN		L	10TH AVE S	CT		Y																					
0.16	0.16	INTRSECTN		R	10TH AVE S	CT		Y																					
0.17	0.17	INTRSECTN		B	S 230TH ST	CT		Y																					
0.18	0.18	WYE CONN		R	10TH AVE S	CT		Y																					
0.20	0.20	END SU LN		C	TWO WAY TURN		11A		1	1						6A	22A	6A	$$$	22	4	02	0325	U1	35		R	P	*
0.59	0.59	INTRSECTN		L	16TH AVE S	CT		Y	1	1						8A	22A	8A		22	4	02	0325	U1	35		R	P	*
0.67	0.67								1	1						8A	33A	8A		33	4	02	0325	U1	35		R	P	*
0.71	0.71	WYE CONN		R	16TH PL S	CT		Y																					
0.74	0.74	INTRSECTN		R	16TH PL S	CT	SG	Y																					
0.75	0.75	WYE CONN		R	16TH PL S	CT		Y																					
0.83	0.83	INTRSECTN		L	18TH AVE S	CT		Y																					
0.84	0.84	BEG SU LN		C	TWO WAY TURN		12A		1	1						$$C	33A	5A	12	45	4	02	0325	U1	35		R	P	*
0.93	0.93	END SU LN		C	TWO WAY TURN		12A		1	1						C	33A	5A	$$$	33	4	02	0325	U1	35		R	P	*
0.94	0.94	INTRSECTN		R	20TH AVE S	CT		Y	1	1						8A	34A	6A		34	4	02	0325	U1	35		R	P	*
1.00	1.00	BEG SU LN		C	TWO WAY TURN		12A		1	1						8A	22A	8A	12	34	4	02	0325	U1	35		R	P	*
		MP MARKER		R	1																								
1.07	1.07	INTRSECTN		R	S 234TH ST	CT		N																					
1.10	1.10	END SU LN		C	TWO WAY TURN		12A		1	1						8A	24A	8A	$$$	24	4	02	0325	U1	35		R	P	*
1.25	1.25	INTRSECTN		L	21ST AVE S	CT		Y	1	1						$$C	32A	8A		32	4	02	0325	U1	35		R	P	*
1.29	1.29	INTRSECTN		L	22ND PL S	CT		Y	1	1						8A	24A	8A		24	4	02	0325	U1	35		R	P	*
1.35	1.35								1	1						5A	34A	5A		34	4	02	0325	U1	35		R	P	*
1.39	1.39								1	1						$$C	39A	5A		39	4	02	0325	U1	35		R	P	*
1.47	1.47	MISC FEATR	B		PED XING		PC	Y																					
1.48	1.48	INTRSECTN		L	24TH AVE S	CT	SG	Y																					
		INTRSECTN		R	25TH AVE S	CT	SG	Y																					

INTERSECTION DETAIL

SRMP	B ARM	L NEAR LGT	WD	R NEAR LGT	WD	L FAR LGT	WD	R FAR LGT	WD	LEFT LGT	WD	L-CNTR LGT	WD	R-CNTR LGT	WD	RIGHT LGT	WD
		TURN LANES								ACCELERATION LANES							
0.01	0.01					.03	11										
0.74	0.74					.03	11										
0.83	0.83	.03	11					.03	13								
0.94	0.94					.03	12										
1.48	1.48	.03	11			.03	11										

SR 516 MAINLINE STATE ROUTE - SRSH COUNTY KING DOT DISTRICT 1

SRMP	B ARM	FEATURE	D	LR	DIRECTION TO INVENTORY / LEFT/RIGHT INDICATOR / DESCRIPTION	BRIDGE/UXING/XROAD OW	TC	L	NBR LNS D	I	WIDTH AND SURFACE INFORMATION: DECREAS/DIV LFT SHD W/S	RDY W/S	RHT SHD W/S	MEDIAN WD/S	BR	INCRES/UNDI LFT SHD W/S	RDY W/S	RHT SHD W/S	SPC USE LNS WID	TOT RDY WID	MTCE A	SE	CITY NBR	ST FC	LEGAL SPEED D	IB	T R	P K	S T
1.49	1.49								1	1						5A	34A	5A		34	4	02	0325	U1		35	R	P	*
1.56	1.56	LEAVE CITY			DES MOINES				1	1						5A	34A	5A		34	4	02	0615	U1		35	R	P	*
		ENTER CITY			KENT																								
1.57	1.57	INTRSECTN		L	27TH AVE S	CT		Y	1	1						8A	22A	6A		22	4	02	0615	U1		35	R	P	*
1.72	1.72								1	1						8A	40A	$$C		40	4	02	0615	U1		35	R	P	*
1.74	1.74	WYE CONN		L	SR 99	ST		Y																					
		ENT/EXIT		R	BUSINESS	PV		Y																					
1.75	1.75								1	2						$$C	62A	C		62	4	02	0615	U1		35	R	P	*
1.79	1.79	INTRSECTN		B	SR 99	ST	SG	Y	1	2						10A	76A	10A		76	4	02	0615	U1		35	R	P	*
1.83	1.83	WYE CONN		R	SR 99	ST		Y	1	3						10A	76A	10A		76	4	02	0615	U1		35	R	P	*
1.86	1.86								2	3						10A	76A	10A		76	4	02	0615	U1		35	R	P	*
1.88	1.88	WYE CONN		L	30TH AVE S	CT		Y																					
1.89	1.89	INTRSECTN		B	30TH AVE S	CT		Y																					
1.90	1.90	WYE CONN		R	30TH AVE S	CT		Y	2	2						10A	76A	10A		76	4	02	0615	U1		35	R	P	*
1.91	1.91								2	2						$$C	76A	$$C		76	4	02	0615	U1		35	R	P	*
1.93	1.93	WYE CONN		L	ON RAMP	ST		Y																					
1.94	1.94	ON RAMP		L	SR 5	ST	SG	Y																					
		OFF RAMP		R	SR 5	ST	SG	Y																					
1.96	1.96	FLYER STOP		R	LOT NUMBER			Y																					
					SEATTLE METRO			Y																					
		EXIT TO		R	METRO LOAD AREA	ST		Y																					
2.00	2.00	MP MARKER		B	2																								
		ENT FROM		R	METRO LOAD AREA	ST		Y																					
2.01	2.01	UXING	B		SR 5 SB	ST																							
					BRDG NUM 005/511W																								
2.03	2.02	EQUATION			002.02 =002.03				2	2	C	25A		14A	CU	$	24A	10A		49	4	02	0615	U1		35	R	P	*
		MISC FEATR	B		SR 5 CENTERLINE																								
2.04	2.03	UXING	B		SR 5 NB	ST																							
					BRDG NUM 005/511E																								
		OFF RAMP		R	NB SR 5	ST		Y																					
2.07	2.06	ON RAMP		L	NB SR 5	ST		Y																					
2.08	2.07	MISC FEATR		L	GORE (SR 5 P514921)																								
2.11	2.10	OFF RAMP		L	NB SR 5	ST		Y																					
		MISC FEATR		R	GORE (SR 5 Q514933)																								

INTERSECTION DETAIL

SRMP	B ARM	TURN LANES: L NEAR LGT WD	R NEAR LGT WD	L FAR LGT WD	R FAR LGT WD	ACCELERATION LANES: LEFT-- LGT WD	L-CNTR LGT WD	R-CNTR LGT WD	RIGHT- LGT WD
1.74	1.74							.02 11	
1.79	1.79	.04 12	.04 13	.07 24	.03 15				
1.89	1.89	.03 15		.02 13					
1.94	1.94		.04 12	.04 12					
2.11	2.10				.04 12				

SR 516 MAINLINE STATE ROUTE - SRSH COUNTY KING DOT DISTRICT 1

SRMP	B ARM	FEATURE	D	LR	DIRECTION TO INVENTORY / LEFT/RIGHT INDICATOR / DESCRIPTION	BRIDGE / UXING / XROAD / OW	TC	L	NBR / LNS / D	I	WIDTH AND SURFACE INFORMATION: DECREAS/DIV LFT SHD W/S	RDY W/S	RHT SHD W/S	MEDIAN WD/S	BR	INCRES/UNDI LFT SHD W/S	RDY W/S	RHT SHD W/S	SPC USE LNS WID	TOT RDY WID	MTCE A	SE	CITY NBR	ST FC	LEGAL SPEED D	IB	T R	P K	S T
2.14	2.13	ENT FROM		L	METRO LOAD AREA	ST		Y	2	2	C	25A		14A	CU		24A	10A		49	4	02	0615	U1		35	R	P	*
2.17	2.16	FLYER STOP		L	LOT NUMBER 00			Y																					
					SEATTLE METRO			Y																					
2.19	2.18	ENT FROM		R	METRO ONLY	ST	SG	Y	2	2	$	$$$		$$$$	$$	C	76A	$$C		76	4	02	0615	U1		35	R	P	*
		EXIT TO		L	METRO ONLY	ST	SG	Y																					
2.20	2.19	ON RAMP		R	NB SR 5	ST	SG	Y																					
2.24	2.23	WYE CONN		B	MILITARY RD	CT		Y																					
2.25	2.24	INTRSECTN		B	MILITARY RD	CT	SG	Y	2	2						10A	64A	15A		64	4	02	0615	U1		55	R	P	*
2.31	2.30								2	2	10A	24A		14A	UP	$$$	24A	15A		48	4	02	0615	U1		55	R	P	*
2.34	2.33	LEAVE CITY			KENT				2	2	10A	24A		14A	JE		24A	15A		48	4	02	$$$$	U1		55	R	$	*
2.37	2.36								2	2	10A	24A		16A	JE		24A	15A		48	4	02		U1		55	R		*
2.52	2.51	ENTER CITY			KENT				2	2	10A	24A		16A	JE		24A	15A		48	4	02	0615	U1		55	R	P	*
2.61	2.60	MISC FEATR		R	SGN ENT KENT																								
2.82	2.81								2	2	10A	24A		16A	JE		24A	10A		48	4	02	0615	U1		55	R	P	*
3.01	3.00	MP MARKER		B	3																								
3.44	3.43								2	2	10A	24A		16A	UP		24A	10A		48	4	02	0615	U1		55	R	P	*
3.56	3.55	WYE CONN		R	REITH RD	CT		Y																					
3.57	3.56	WYE CONN		L	MEEKER ST	CT		Y																					
3.58	3.57	INTRSECTN		R	REITH RD	CT	SG	Y																					
		INTRSECTN		L	MEEKER ST	CT	SG	Y																					
3.59	3.58	WYE CONN		L	MEEKER ST	CT		Y																					
		WYE CONN		R	REITH RD	CT		Y																					
3.70	3.69								2	2	10A	24A		16A	JE		24A	10A		48	4	02	0615	U1		55	R	P	*
3.77	3.76	LEAVE CITY			KENT				2	2	10A	24A		16A	JE		24A	10A		48	4	02	$$$$	U1		55	R	$	*
3.88	3.87	BEG BRIDGE	B		MULLEN SLOUGH	ST			2	2	$$W	41P		16P	JE		41P	$$W		82	4	02		U1		55	R		*
					BRDG NUM 516/007																								
3.93	3.92	END BRIDGE	B		MULLEN SLOUGH				2	2	10A	24A		16A	JE		24A	10A		48	4	02		U1		55	R		*
4.01	4.00	MP MARKER		B	4																								
4.30	4.29	BEG BRIDGE	B		GREEN RIVER	ST			2	2	$$W	29P		16P	JE		29P	$$W		58	4	02		U1		55	R		*
					BRDG NUM 516/008																								
4.35	4.34	ENTER CITY			KENT				2	2		W	29P	16P	JE		29P	W		58	4	02	0615	U1		55	R	P	*
4.37	4.36	END BRIDGE	B		GREEN RIVER				2	2	10A	24A		16A	JE		24A	10A		48	4	02	0615	U1		55	R	P	*
4.52B	4.51	BEG EQ			BEGIN BACK																								

INTERSECTION DETAIL

SRMP	B ARM	TURN LANES: L NEAR LGT WD	R NEAR LGT WD	L FAR LGT WD	R FAR LGT WD	ACCELERATION LANES: LEFT-- LGT WD	L-CNTR LGT WD	R-CNTR LGT WD	RIGHT- LGT WD
2.25	2.24	.03 12		.08 12					
3.56	3.55		.07 12						
3.57	3.56					.15 12			
3.58	3.57	.11 16		.06 16					
3.59	3.58								.11 12

SR 516 MAINLINE STATE ROUTE - SRSH COUNTY KING DOT DISTRICT 1

SRMP	B	ARM	FEATURE	DIRECTION TO INVENTORY / LEFT/RIGHT INDICATOR		DESCRIPTION	BRIDGE/UXING/XROAD				NBR LNS D I	DECREAS/DIV LFT SHD W/S	RDY W/S	RHT SHD W/S	MEDIAN-WD/S	BR	INCRES/UNDI LFT SHD W/S	RDY W/S	RHT SHD W/S	SPC USE LNS WID	TOT RDY WID	MTCE A	SE	CITY NBR	ST FC	LEGAL SPEED D	IB	T R	P K	S T
4.68B		4.67									2 2	10A	24A		16A	UP		24A	10A		48	4	02	0615	U1		55	R	P	*
4.52		4.79	EQUATION			004.80B=004.52					2 2	10A	24A		16A	UP		24A	10A		48	4	02	0615	U1		40	L	P	*
			INTRSECTN		L	SR 181	ST	SG	Y																						
			INTRSECTN		R	OLD SR 181-68TH AVE S	CT	SG	Y																						
4.53		4.80	WYE CONN		L	SR 181	ST		Y																						
4.58		4.85	ON RAMP		L	SR 167	ST	SG	Y		2 2	10A	24A		16A	CU		24A	10A		48	4	02	0615	U1		40	L	P	*
			OFF RAMP		R	SR 167	ST	SG	Y																						
4.64		4.91	UXING	B		SR 167 SB	ST																								
						BRDG NUM 167/122W																									
4.66		4.93	UXING	B		SR 167 NB	ST																								
						BRDG NUM 167/122E																									
4.72		4.99	ON RAMP		R	SR 167	ST	SG	Y		2 2	$$C	28A		14A	CU		28A	$$C		56	4	02	0615	U1		40	L	P	*
			OFF RAMP		L	SR 167	ST	SG	Y																						
4.75		5.02									2 2		C	28A	14A	UP		28A	C		56	4	02	0615	U1		40	L	P	*
4.77		5.04	INTRSECTN		R	74TH AVE S	CT		Y		2 2		C	40A	14A	UP		40A	C		80	4	02	0615	U1		40	L	P	*
4.78		5.05	BEG SU LN		R	AUXILIARY				11A	2 2		C	40A	14A	UP		40A	C	11	91	4	02	0615	U1		40	L	P	*
4.80		5.07	BEG SU LN		L	AUXILIARY				11A	2 2	12A	40A		14A	UP		40A	4A	22	102	4	02	0615	U1		40	L	P	*
4.82		5.09	RR XING	B		NUM 396581U GRADE					2 2	12A	24A		14A	UP		24A	10A	22	70	4	02	0615	U1		40	L	P	*
4.83		5.10	END SU LN		L	AUXILIARY				11A	2 2	12A	24A		14A	UP		24A	10A	11	59	4	02	0615	U1		40	L	P	*
4.84		5.11	END SU LN		R	AUXILIARY				11A	2 2	12A	24A		14A	UP		24A	10A	$$$	48	4	02	0615	U1		40	L	P	*
4.93		5.20									2 2	10A	24A		16A	UP		24A	8A		48	4	02	0615	U1		40	L	P	*
4.98		5.25	INTRSECTN		B	S 4TH AVE	CT	SG	Y		2 2	$$$	$$$		$$$$	$$	C	82A	$$C		82	4	02	0615	U1		30	L	P	*
4.99		5.26	WYE CONN		R	S 4TH AVE	CT		Y																						
5.04		5.31	END ST	I		KENT DES MOINES RD					2 2						C	44A	C		44	4	02	0615	U1		30	L	B	*
			BEG ST	I		WILLIS ST																									
			INTRSECTN		B	S 3RD AVE	CT		Y																						
5.09		5.36	INTRSECTN		B	S 2ND AVE	CT		Y																						
5.15		5.42	INTRSECTN		L	S 1ST AVE	CT		Y																						
5.17		5.44	INTRSECTN		R	S 1ST AVE	CT		Y																						
5.19		5.46	RR XING	B		NUM 85640K GRADE																									
5.20		5.47	INTRSECTN		R	RAILROAD AVE S	CT		Y																						
5.22		5.49	INTRSECTN		L	RAILROAD AVE S	CT		Y																						

INTERSECTION DETAIL

SRMP	B	ARM	TURN LANES L NEAR LGT	WD	R NEAR LGT	WD	L FAR LGT	WD	R FAR LGT	WD	ACCELERATION LANES LEFT-- LGT	WD	L-CNTR LGT	WD	R-CNTR LGT	WD	RIGHT- LGT	WD
4.52		4.79	.04	15			.03	13										
4.58		4.85			.06	12	.03	12										
4.72		4.99	.02	12														
4.77		5.04					.02	14					.01	14				
4.98		5.25	.03	12	.03	12	.02	12	.06	12								
5.04		5.31	.03	12														

SR 516 MAINLINE STATE ROUTE - SRSH COUNTY KING DOT DISTRICT 1

SRMP	B ARM	FEATURE	D	LR	DESCRIPTION	BRIDGE/UXING/XROAD OW	TC	L	NBR LNS D	I	DECREAS/DIV LFT SHD W/S	RDY W/S	RHT SHD W/S	MEDIAN WD/S	BR	INCRES/UNDI LFT SHD W/S	RDY W/S	RHT SHD W/S	SPC USE LNS WID	TOT RDY WID	MTCE A	SE	CITY NBR	ST FC	LEGAL SPEED D	IB	T R	P K	S T
5.23	5.50								2	2								C	44A	C	44	4	02	0615	U1	30	L	B	*
5.25	5.52	INTRSECTN		R	BRIDGES AVE S	CT		Y	2	2								C	58A	C	58	4	02	0615	U1	30	L	B	*
5.30	5.57	END ST	I		WILLIS ST				2	2								C	50A	C	50	4	02	0615	U1	30	L	P	*
		BEG ST	I		CENTRAL AVE																								
		INTRSECTN		R	S CENTRAL AVE	CT	SG	Y																					
5.35	5.62	INTRSECTN		L	E SAAR ST	CT		Y																					
5.42	5.69								2	2								C	58A	C	58	4	02	0615	U1	30	L	P	*
5.44	5.71	INTRSECTN		B	E TITUS ST	CT		Y																					
5.45	5.72	BEG SU LN		C	TWO WAY TURN	12A			2	2								C	46A	C	12	58	4	02	0615	U1	30	L	P	*
5.48	5.75	END SU LN		C	TWO WAY TURN	12A			2	2								C	58A	C	$$$	58	4	02	0615	U1	30	L	P	*
5.52	5.79	INTRSECTN		B	E GOWE ST	CT	SG	Y	2	2								C	50A	C		50	4	02	0615	U1	30	L	P	*
5.56	5.83	INTRSECTN		B	MEEKER ST	CT	SG	Y																					
5.68	5.95	END ST	I		CENTRAL AVE				2	2								C	58A	C		58	4	02	0615	U1	30	R	P	*
		BEG ST	I		SMITH ST																								
		INTRSECTN		L	SMITH ST	CT	SG	Y																					
		INTRSECTN		L	N CENTRAL AVE	CT	SG	Y																					
5.74	6.01	INTRSECTN		B	N STATE AVE	CT	SG	Y																					
5.77	6.04	BEG SU LN		C	TWO WAY TURN	12A			2	2								C	46A	C	12	58	4	02	0615	U1	30	R	P	*
5.82	6.09	INTRSECTN		R	N KENNEBECK AVE	CT		Y																					
5.87	6.14	END SU LN		C	TWO WAY TURN	12A			2	2								C	55A	C	$$$	55	4	02	0615	U1	30	R	P	*
5.88	6.15	INTRSECTN		L	CLARK AVE N	CT		Y																					
5.93	6.20	INTRSECTN		R	TITUS ST	CT	SG	Y	2	2								C	64A	C		64	4	02	0615	U1	30	R	P	*
		INTRSECTN		L	JASON AVE	CT	SG	Y																					
5.95	6.22	WYE CONN		R	TITUS ST	CT		Y																					
5.99	6.26	MP MARKER		R	6																								
6.04	6.31	END ST	I		SMITH ST				2	2								C	64A	C		64	4	02	0615	U1	40	R	P	*
		BEG ST	I		CANYON DR																								
		INTRSECTN		L	HAZEL AVE	CT		Y																					
6.07	6.34	INTRSECTN		L	CANYON DR	CT		Y																					
6.08	6.35								2	2	C	22A		4A	JE			$	30A	C		52	4	02	0615	U1	40	R	P	*

INTERSECTION DETAIL

SRMP	B ARM	TURN LANES L NEAR LGT WD	R NEAR LGT WD	L FAR LGT WD	R FAR LGT WD	ACCELERATION LANES LEFT LGT WD	L-CNTR LGT WD	R-CNTR LGT WD	RIGHT LGT WD
5.30	5.57		.05 12						
5.52	5.79	.02 12	.03 12	.02 12					
5.56	5.83	.02 10		.03 10					
5.68	5.95	.04 10		.03 12					
5.74	6.01	.02 12		.03 12					
5.93	6.20	.03 12		.04 12					
6.04	6.31	.02 12							
6.07	6.34	.03 12							

SR 516 MAINLINE STATE ROUTE - SRSH COUNTY KING DOT DISTRICT 1

SRMP	B ARM	FEATURE	D	LR	DESCRIPTION	BRIDGE/UXING/XROAD OW	TC	L	NBR LNS D	I	DECREAS/DIV LFT SHD W/S	RDY W/S	RHT SHD W/S	MEDIAN WD/S	BR	INCRES/UNDI LFT SHD W/S	RDY W/S	RHT SHD W/S	SPC USE LNS WID	TOT RDY WID	MTCE A	SE	CITY NBR	ST FC	LEGAL SPEED D	IB	T R	P K	S T
6.16	6.43	INTRSECTN		L	ALVORD AVE N	CT		Y	2	2	C	22A	4A	JE		30A		C		52	4	02	0615	U1	40		R	P	*
6.22	6.49								2	2	C	22A	4A	JE		22A		8A		44	4	02	0615	U1	40		R	P	*
6.26	6.53								2	2	$	$$$	$$$$	$$	C	56A		8A		56	4	02	0615	U1	40		R	P	*
6.30	6.57	INTRSECTN		L	WEILAND ST	CT		Y																					
6.35	6.62								2	2					C	44A		8A		44	4	02	0615	U1	40		R	P	*
6.45	6.72								2	2					C	55A		6A		55	4	02	0615	U1	40		R	P	*
6.54	6.81	INTRSECTN		L	94TH AVE S	CT		Y																					
6.57	6.84	WYE CONN		L	94TH AVE S	CT		Y																					
6.60	6.87								2	2					C	44A		6A		44	4	02	0615	U1	40		R	P	*
6.72	6.99								2	2					C	50A		$$C		50	4	02	0615	U1	40		R	P	*
6.74	7.01								2	2					C	56A		C		56	4	02	0615	U1	40		R	P	*
6.77	7.04	INTRSECTN		L	S 252ND ST	CT		Y																					
6.89	7.16	WYE CONN		R	97TH PL S	CT		Y																					
6.91	7.18	END ST	I		CANYON DR				2	2					C	44A		6A		44	4	02	0615	U1	40		R	P	*
		BEG ST	I		SE 256TH ST																								
		INTRSECTN		R	97TH PL S	CT		Y																					
6.99	7.26	MP MARKER		R	7																								
7.04	7.31								2	2					C	44A		4A		44	4	02	0615	U1	40		R	P	*
7.06	7.33	BEG SU LN		C	TWO WAY TURN		12A		2	2					C	44A		4A	12	56	4	02	0615	U1	40		R	P	*
7.10	7.37	END SU LN		C	TWO WAY TURN		12A		2	2					C	56A		4A	$$$	56	4	02	0615	U1	40		R	P	*
7.13	7.40								2	2					C	56A		4A		56	4	02	0615	U1	35		R	P	*
7.15	7.42	INTRSECTN		R	101ST AVE SE	CT	SG	Y	2	2					C	60A		$$C		60	4	02	0615	U1	35		R	P	*
		ENT/EXIT		L	KENT-MERIDIAN HIGH SCH	CT	SG	Y																					
7.20	7.47	BEG SU LN		C	TWO WAY TURN		12A		2	2					C	48A		C	12	60	4	02	0615	U1	35		R	P	*
7.29	7.56	END SU LN		C	TWO WAY TURN		12A		2	2					C	60A		C	$$$	60	4	02	0615	U1	35		R	P	*
7.34	7.61	INTRSECTN		R	104TH AVE SE	CT	SG	Y	2	2					C	60A		C		60	4	01	0615	U1	35		R	P	*
		INTRSECTN		L	SR 515	ST	SG	Y																					
7.40	7.67	END ST	I		SE 256TH ST																								
		BEG ST	I		KENT KANGLEY RD-272ND ST																								
		INTRSECTN		L	SE 256TH ST	CT	SG	Y																					
7.42	7.69	ENT/EXIT		R	SHOPPING CENTER	PV		Y																					

INTERSECTION DETAIL

SRMP	B ARM	TURN LANES L NEAR LGT WD	R NEAR LGT WD	L FAR LGT WD	R FAR LGT WD	ACCELERATION LANES LEFT-- LGT WD	L-CNTR LGT WD	R-CNTR LGT WD	RIGHT- LGT WD
6.30	6.57	.02 12							
6.54	6.81	.02 11							
6.77	7.04	.02 12			.04 12			.01 12	
6.91	7.18		.03 12						
7.15	7.42	.02 12		.03 12					
7.34	7.61	.03 12		.03 12					
7.40	7.67	.03 14							

SR 516 MAINLINE STATE ROUTE - SRSH COUNTY KING DOT DISTRICT 1

SRMP	B ARM	FEATURE	D	LR	DESCRIPTION	BRIDGE/UXING/XROAD OW	TC	L	NBR LNS D	I	DECREAS/DIV LFT SHD W/S	RDY W/S	RHT SHD W/S	MEDIAN WD/S	BR	INCRES/UNDI LFT SHD W/S	RDY W/S	RHT SHD W/S	SPC USE LNS WID	TOT RDY WID	MTCE A	SE	CITY NBR	ST FC	LEGAL SPEED D	IB	T R	P K	S T
7.43	7.70	WYE CONN		L	SE 256TH ST	CT		Y	2	2									C	59A		C	59	4	01	0615	U1	35	R P *
		ENT/EXIT		R	SHOPPING CENTER	PV		Y																					
7.46	7.73	BEG SU LN		C	TWO WAY TURN		12A		2	2									C	47A		C	12	59 4	01	0615	U1	35	R P *
7.62	7.89	END SU LN		C	TWO WAY TURN		12A		2	2									C	59A		C	$$$	59 4	01	0615	U1	35	R P *
		INTRSECTN		R	108TH AVE SE	CT	SG	Y																					
7.67	7.94	BEG SU LN		C	TWO WAY TURN		12A		2	2									C	47A		C	12	59 4	01	0615	U1	35	R P *
7.78	8.05	END SU LN		C	TWO WAY TURN		12A		2	2									C	59A		C	$$$	59 4	01	0615	U1	35	R P *
7.82	8.09	INTRSECTN		R	111TH AVE SE	CT	SG	Y																					
		ENT/EXIT		L	WASHINGTON PARK APTS	PV	SG	Y																					
7.86	8.13								2	2									C	59A		C		59 4	01	0615	U1	45	R P *
7.87	8.14	BEG SU LN		C	TWO WAY TURN		12A		2	2									C	47A		C	12	59 4	01	0615	U1	45	R P *
8.02	8.29	MP MARKER		R	8																								
8.05	8.32	INTRSECTN		R	114TH AVE SE	CT		Y																					
8.12	8.39	END SU LN		C	TWO WAY TURN		12A		2	2									C	59A		C	$$$	59 4	01	0615	U1	45	R P *
8.16	8.43	MISC FEATR		L	BUS TURNOUT																								
8.18	8.45	INTRSECTN		B	116TH AVE SE	CT	SG	Y																					
8.21	8.48	MISC FEATR		R	BUS TURNOUT		SG	Y																					
8.24	8.51	BEG SU LN		C	TWO WAY TURN		12A		2	2									C	47A		C	12	59 4	01	0615	U1	45	R P *
8.46	8.73	END SU LN		C	TWO WAY TURN		12A		2	2									C	59A		C	$$$	59 4	01	0615	U1	45	R P *
8.48	8.75	INTRSECTN		L	SE 263RD ST	CT		Y																					
8.50	8.77	BEG SU LN		C	TWO WAY TURN		12A		2	2									C	47A		C	12	59 4	01	0615	U1	45	R P *
8.69	8.96	END SU LN		C	TWO WAY TURN		12A		2	2									C	71A		C	$$$	71 4	01	0615	U1	45	R P *
8.73	9.00	WYE CONN		L	124TH AVE SE	CT		Y																					
8.75	9.02	INTRSECTN		B	124TH AVE SE	CT	SG	Y	2	2									C	59A		C		59 4	01	0615	U1	45	R P *
8.77	9.04	MISC FEATR		R	BUS TURNOUT		SG	Y																					
8.80	9.07	BEG SU LN		C	TWO WAY TURN		12A		2	2									C	47A		C	12	59 4	01	0615	U1	45	R P *
		MISC FEATR		L	BUS TURNOUT																								
8.94	9.21	INTRSECTN		L	127TH AVE SE	CT		N																					
9.00	9.27	MISC FEATR		L	BUS TURNOUT																								
9.02	9.29	MISC FEATR		R	BUS TURNOUT																								
9.13	9.40	END SU LN		C	TWO WAY TURN		12A		2	2									C	59A		C	$$$	59 4	01	0615	U1	45	R P *
9.15	9.42	INTRSECTN		R	128TH PL SE	CT		N																					

INTERSECTION DETAIL

SRMP	B ARM	TURN LANES L NEAR LGT	WD	R NEAR LGT	WD	L FAR LGT	WD	R FAR LGT	WD	ACCELERATION LANES LEFT-- LGT	WD	L-CNTR LGT	WD	R-CNTR LGT	WD	RIGHT- LGT	WD
7.43	7.70					.03	12										
7.62	7.89					.02	12										
7.82	8.09	.03	12			.03	12										
8.18	8.45	.03	12			.03	12										
8.48	8.75	.01	12											.01	12		
8.75	9.02	.03	12	.03	12	.03	12										
9.15	9.42					.01	10										

SR 516 MAINLINE STATE ROUTE - SRSH COUNTY KING DOT DISTRICT 1

SRMP	B ARM	FEATURE	D	LR	DESCRIPTION	BRIDGE/UXING/XROAD OW	TC	L	NBR LNS D	I	DECREAS/DIV LFT SHD W/S	RDY W/S	RHT SHD W/S	MEDIAN WD/S	BR	INCRES/UNDI LFT SHD W/S	RDY W/S	RHT SHD W/S	SPC USE LNS	WID	TOT RDY WID	MTCE A	SE	CITY NBR	ST FC	LEGAL SPEED D	IB	T R	P K	S T
9.22	9.49	ENT/EXIT		L	SHOPPING CENTER	PV		Y	2	2								C	59A		C	59	4	01	0615	U1	45	R	P	*
		ENT/EXIT		R	BUSINESS	PV		Y																						
9.30	9.57	ENT/EXIT		L	SHOPPING CENTER	PV		Y																						
9.31	9.58	ENT/EXIT		R	SHOPPING CENTER	PV		Y																						
9.34	9.61	ENT/EXIT		R	SHOPPING CENTER	PV		Y																						
9.36	9.63	MISC FEATR		L	BUS TURNOUT																									
9.38	9.65	INTRSECTN		B	132ND AVE SE	CT	SG	Y	2	2								C	60A		C	60	4	01	0615	U1	45	R	P	*
9.43	9.70	BEG SU LN		C	TWO WAY TURN		12A		2	2								C	48A		C	12	60	4	01	0615	U1	45	R	P	*
9.50	9.77	MISC FEATR		R	BUS TURNOUT																									
9.56	9.83	INTRSECTN		R	135TH AVE SE	CT		N																						
9.66	9.93	MISC FEATR		L	BUS TURNOUT																									
9.68	9.95	INTRSECTN		B	137TH AVE SE	CT		Y																						
9.70	9.97	MISC FEATR		R	BUS TURNOUT																									
9.84	10.11	INTRSECTN		L	139TH PL SE	CT		Y																						
9.87	10.14	INTRSECTN		L	140TH AVE SE	CT		N																						
9.93	10.20	INTRSECTN		L	PVT RD	PV		N																						
		INTRSECTN		R	141ST AVE SE	CT		N																						
10.00	10.27	MP MARKER		R	10																									
10.12	10.39	END SU LN		C	TWO WAY TURN		12A		2	2								C	60A		C	$$$	60	4	01	0615	U1	45	R	P	*
		INTRSECTN		R	144TH AVE SE	CT	SG	Y																						
10.13	10.40	MISC FEATR		L	BUS TURNOUT		SG	Y																						
10.14	10.41	BEG SU LN		C	TWO WAY TURN		12A		2	2								C	48A		C	12	60	4	01	0615	U1	45	R	P	*
		INTRSECTN		L	SE 270TH PL	CT		Y																						
10.18	10.45	END SU LN		C	TWO WAY TURN		12A		2	2								C	60A		C	$$$	60	4	01	0615	U1	45	R	P	*
10.20	10.47	BEG BRIDGE B			HALF BRIDGE	ST			2	2								C	51P		C		51	4	01	0615	U1	45	R	P	*
					BRDG NUM 516/014																									
10.30	10.57	END BRIDGE B			HALF BRIDGE				2	2								C	60A		C		60	4	01	0615	U1	45	R	P	*
10.36	10.63	BEG SU LN		C	TWO WAY TURN		12A		2	2								C	48A		C	12	60	4	01	0615	U1	45	R	P	*
10.37	10.64	INTRSECTN		R	148TH AVE SE	CT		N																						
10.43	10.70	INTRSECTN		R	PVT RD	PV		N																						
		ENT/EXIT		L	LAKE MERIDIAN PARK	CT		N																						
10.51	10.78	MISC FEATR		B	BUS TURNOUT																									
10.53	10.80	INTRSECTN		L	150TH PL SE	CT		Y																						
10.56	10.83	END SU LN		C	TWO WAY TURN		12A		2	2								C	71A		C	$$$	71	4	01	0615	U1	45	R	P	*
10.61	10.88	INTRSECTN		R	152ND AVE SE	CT	SG	Y	2	2								C	60A		C		60	4	01	0615	U1	45	R	P	*

INTERSECTION DETAIL

SRMP	B ARM	TURN LANES L NEAR LGT	WD	R NEAR LGT	WD	L FAR LGT	WD	R FAR LGT	WD	ACCELERATION LANES LEFT LGT	WD	L-CNTR LGT	WD	R-CNTR LGT	WD	RIGHT LGT	WD
9.22	9.49	.03	10			.02	10										
9.38	9.65	.04	12			.04	12										
10.12	10.39					.02	12										

SR 516 MAINLINE STATE ROUTE - SRSH COUNTY KING DOT DISTRICT 1

SRMP	B	ARM	FEATURE	D	LR	DESCRIPTION	BRIDGE/UXING/XROAD OW	TC	L	NBR LNS D	I	DECREAS/DIV LFT SHD W/S	RDY W/S	RHT SHD W/S	MEDIAN WD/S	BR	INCRES/UNDI LFT SHD W/S	RDY W/S	RHT SHD W/S	SPC USE LNS WID	TOT RDY WID	MTCE A	SE	CITY NBR	ST FC	LEGAL SPEED D	IB	T R	P K	S T
10.61		10.88	INTRSECTN		L	152ND WAY SE		CT	SG Y	2	2							C	60A	C		60	4	01	0615	U1		45	R	P *
10.66		10.93	BEG SU LN		C	TWO WAY TURN	12A			2	2							C	48A	C	12	60	4	01	0615	U1		45	R	P *
10.67		10.94	MISC FEATR		R	BUS TURNOUT																								
10.71		10.98	MISC FEATR		L	BUS TURNOUT																								
10.85		11.12	INTRSECTN		R	156TH AVE SE		CT	N																					
10.91		11.18	ENT/EXIT		R	FIRE STATION		PV	FS N																					
10.96		11.23	MISC FEATR		B	BUS TURNOUT			FS N																					
11.04		11.31	MP MARKER		R	11																								
11.07		11.34	END SU LN		C	TWO WAY TURN	12A			2	2							C	60P	C	$$$	60	4	01	0615	U1		45	R	P *
			BEG BRIDGE	B		SOOS CREEK		ST																						
						BRDG NUM 516/016																								
11.09		11.36	END BRIDGE	B		SOOS CREEK				2	2							C	48A	C		48	4	01	0615	U1		45	R	P *
			BEG SU LN		C	TWO WAY TURN	12A																							
11.13		11.40	LEAVE CITY			KENT				2	2							C	48A	C	12	60	4	01	0291	U1		45	R	P *
			ENTER CITY			COVINGTON																								
			INTRSECTN		L	160TH AVE SE		CT	Y																					
11.14		11.41	MISC FEATR		R	SGN ENT COVINGTON																								
11.20		11.47	END SU LN		C	TWO WAY TURN	12A			2	2							C	60A	C	$$$	60	4	01	0291	U1		45	R	P *
11.25		11.52								2	2							C	60A	C		60	4	01	0291	U1		35	R	P *
11.26		11.53	INTRSECTN		B	COVINGTON WAY SE		CT	SG Y																					
11.31		11.58	MISC FEATR		R	BUS TURNOUT																								
11.33		11.60								2	2							C	70A	C		70	4	01	0291	U1		35	R	P *
11.35		11.62	MISC FEATR		L	BUS TURNOUT																								
11.37		11.64	INTRSECTN		L	164TH AVE SE		CT	SG Y	2	2							C	87A	C		87	4	01	0291	U1		35	R	P *
			ENT/EXIT		R	BUSINESS PARK		PV	SG Y																					
11.42		11.69	OFF RAMP		R	SR 18		ST	SG Y	2	2							C	82A	C		82	4	01	0291	U1		35	R	P *
			ON RAMP		L	SR 18		ST	SG Y																					
11.45		11.72	UXING	B		SR 18 WB		ST		2	2							C	82A	C		82	4	01	0291	U2		35	R	P *
						BRDG NUM 018/025N																								
11.47		11.74	UXING	B		SR 18 EB		ST																						
						BRDG NUM 018/025S																								
11.51		11.78	ON RAMP		R	SR 18		ST	SG Y																					
			OFF RAMP		L	SR 18		ST	SG Y																					

INTERSECTION DETAIL

SRMP	B	ARM	TURN LANES L NEAR LGT	WD	R NEAR LGT	WD	L FAR LGT	WD	R FAR LGT	WD	ACCELERATION LANES LEFT LGT	WD	L-CNTR LGT	WD	R-CNTR LGT	WD	RIGHT LGT	WD
10.61		10.88	.03	12	.04	13	.03	12										
11.26		11.53	.03	12			.03	12										
11.37		11.64	.04	13			.02	13	.05	13								
11.42		11.69			.05	13	.03	24										
11.51		11.78	.03	24														

SR 516 MAINLINE STATE ROUTE - SRSH COUNTY KING DOT DISTRICT 1

SRMP	B ARM	FEATURE	D	LR	DESCRIPTION	BRIDGE/UXING/XROAD OW	TC	L	NBR LNS D	I	DECREAS/DIV LFT SHD W/S	RDY W/S	RHT SHD W/S	MEDIAN WD/S	BR	INCRES/UNDI LFT SHD W/S	RDY W/S	RHT SHD W/S	SPC USE LNS	WID	TOT RDY WID	MTCE A	SE	CITY NBR	ST FC	LEGAL SPEED D	IB	T R	P K	S T
11.52	11.79								2	2							C	82A		C	82	4	01	0291	U2		35	R	P	*
11.53	11.80								2	2							C	68A		C	68	4	01	0291	U2		35	R	P	*
11.58	11.85	INTRSECTN		L	167TH PL SE	CT		Y																						
11.59	11.86								2	2							C	64A		C	64	4	01	0291	U2		35	R	P	*
11.65	11.92	INTRSECTN		B	168TH PL SE	CT	SG	Y																						
11.68	11.95	MISC FEATR		R	BUS TURNOUT		SG	Y																						
11.71	11.98	INTRSECTN		L	169TH PL SE	CT		Y																						
11.72	11.99	BEG SU LN		C	TWO WAY TURN		12A		2	2							C	52A		C	12	64	4	01	0291	U2		35	R	P	*
11.87	12.14	INTRSECTN		B	172ND AVE SE	CT		Y																						
11.96	12.23	MISC FEATR	B		BUS TURNOUT																									
11.98	12.25	MP MARKER		R	12																									
11.99	12.26	ENT/EXIT		R	SHOPPING CENTER	PV		N																						
12.02	12.29	INTRSECTN		L	PVT RD	PV		N																						
12.04	12.31	END SU LN		C	TWO WAY TURN		12A		2	2							C	64A		C	$$$	64	4	01	0291	U2		35	R	P	*
12.08	12.35	WYE CONN		R	SE WAX RD	CT		Y																						
12.10	12.37	INTRSECTN		B	SE WAX RD	CT	SG	Y																						
12.12	12.39	WYE CONN		L	SE WAX RD	CT		Y	2	2							C	64A		C		64	4	01	0291	U2		50	R	P	*
12.16	12.43	BEG SU LN		C	TWO WAY TURN		12A		2	1							C	52A		C	12	64	4	01	0291	U2		50	R	P	*
12.18	12.45								2	1							C	44A	8A		12	56	4	01	0291	U2		50	R	P	*
12.21	12.48	ENT/EXIT		L	MEDICAL PARK	PV		N																						
12.23	12.50	END SU LN		C	TWO WAY TURN		12A		1	1						8A	50A		8A	$$$		50	4	01	0291	U2		50	R	P	*
12.31	12.58								1	1						4A	22A		4A			22	4	01	0291	U2		50	R	P	*
12.32	12.59	LEAVE CITY			COVINGTON				1	1						4A	22A		4A			22	4	01	$$$$	U2		50	R	$	*
12.60	12.87								1	1						8A	22A		4A			22	4	01		U2		50	R		*
12.74	13.01	BEG SU LN		C	TWO WAY TURN		12A		1	1						5A	22A		4A		12	34	4	01		U2		50	R		*
		ENT/EXIT		L	SCHOOL	CO		Y																						
12.85	13.12	END SU LN		C	TWO WAY TURN		12A		1	1						8A	34A		7A	$$$		34	4	01		U2		50	R		*
		INTRSECTN		R	188TH AVE SE	PV		N																						
12.92	13.19	INTRSECTN		L	189TH AVE SE	CO		Y	1	1						8A	46A		7A			46	4	01		U2		50	R		*
12.94	13.21	BEG SU LN		C	TWO WAY TURN		12A		1	1						8A	22A		7A		12	34	4	01		U2		50	R		*
12.99	13.26	MP MARKER		R	13																									
13.06	13.33	END SU LN		C	TWO WAY TURN		12A		1	1						8A	34A		7A	$$$		34	4	01		U2		50	R		*
13.11	13.38	INTRSECTN		L	192ND AVE SE	CO		Y	1	1						2A	46A		7A			46	4	01		U2		50	R		*

INTERSECTION DETAIL

SRMP	B ARM	TURN LANES L NEAR LGT	WD	R NEAR LGT	WD	L FAR LGT	WD	R FAR LGT	WD	ACCELERATION LANES LEFT LGT	WD	L-CNTR LGT	WD	R-CNTR LGT	WD	RIGHT LGT	WD
11.65	11.92	.04	12	.08	12	.06	12										
12.10	12.37	.04	12			.04	13										
12.74	13.01	.03	12														
12.92	13.19	.04	13					.02	12								
13.11	13.38	.03	12					.02	12								

SR 516 MAINLINE STATE ROUTE - SRSH COUNTY KING DOT DISTRICT 1

SRMP	B ARM	FEATURE	D	LR	DESCRIPTION	BRIDGE/UXING/XROAD OW	TC	L	NBR LNS D	I	DECREAS/DIV LFT SHD W/S	RDY W/S	RHT SHD W/S	MEDIAN WD/S	BR	INCRES/UNDI LFT SHD W/S	RDY W/S	RHT SHD W/S	SPC USE LNS WID	TOT RDY WID	MTCE A	SE	CITY NBR	ST FC	LEGAL SPEED D	IB	T R	P K	S T
13.13	13.40	BEG SU LN	C		TWO WAY TURN	12A			1	1						2A	34A	7A	12	46	4	01		U2	50	R		*
13.15	13.42								1	1						5A	22A	7A	12	34	4	01		U2	50	R		*
13.30	13.57	ENT/EXIT	L		WOODSIDE VILLAGE	PV		Y	1	1						9A	34A	7A	12	46	4	01		U2	50	R		*
13.32	13.59								1	1						8A	22A	7A	12	34	4	01		U2	50	R		*
13.38	13.65	ENT/EXIT	L		CEDAR HTS JR HIGH SCHOOL	PV		N																				
13.39	13.66	MISC FEATR B			PED XING		PC	N																				
13.47	13.74	ENT/EXIT	L		CEDAR HTS JR HIGH SCHOOL	PV		N																				
13.51	13.78								1	1						8A	22A	4A	12	34	4	01		U2	50	R		*
13.61	13.88	END SU LN	C		TWO WAY TURN	12A			1	1						8A	34A	4A	$$$	34	4	01		U2	50	R		*
13.67	13.94	INTRSECTN	L		201ST AVE SE	CO		Y																				
13.78	14.05								1	1						4A	23A	4A		23	4	01		U2	50	R		*
13.81	14.08	INTRSECTN	L		203RD AVE SE	PV		N																				
13.85	14.12	INTRSECTN	L		204TH AVE SE	CO		N																				
13.97	14.24	MP MARKER	R		14																							
14.06	14.33	INTRSECTN	R		207TH AVE SE	PV		N																				
14.12	14.39	INTRSECTN	R		208TH AVE SE	CO		N																				
14.18	14.45	INTRSECTN	L		209TH AVE SE	CO		N																				
14.32	14.59	INTRSECTN	L		211TH AVE SE	CO		N																				
14.42	14.69	ENTER CITY			MAPLE VALLEY				1	1						4A	23A	4A		23	4	01	0739	U2	50	R	P	*
14.48	14.75	INTRSECTN	L		213TH PL SE	CT		Y																				
14.63	14.90	INTRSECTN	R		216TH AVE SE	CT	SG	Y	1	1						4A	23A	7A		23	4	01	0739	U2	50	R	P	*
14.75	15.02	INTRSECTN	L		218TH AVE SE	CT		Y																				
14.95	15.22	MP MARKER	R		15																							
15.10	15.37	INTRSECTN	B		WITTE RD SE	CT	SG	Y																				
15.21	15.48								1	1						5A	23A	4A		23	4	01	0739	U2	50	R	P	*
15.32	15.59								1	1						4A	23A	6A		23	4	01	0739	U2	50	R	P	*
15.38	15.65	INTRSECTN	R		228TH AVE SE	CT		N																				
15.49	15.76								1	1						4A	23A	4A		23	4	01	0739	U2	50	R	P	*
15.73	16.00	INTRSECTN	R		SE 271ST PL	CT		N																				
15.74	16.01	INTRSECTN	L		233RD PL SE	CT		N																				
15.86	16.13	INTRSECTN	L		235TH AVE SE	CT		Y																				
15.96	16.23	INTRSECTN	L		236TH PL SE	CT		Y																				

INTERSECTION DETAIL

SRMP	B ARM	TURN LANES L NEAR LGT WD	R NEAR LGT WD	L FAR LGT WD	R FAR LGT WD	ACCELERATION LANES LEFT LGT WD	L-CNTR LGT WD	R-CNTR LGT WD	RIGHT LGT WD
13.30	13.57				.02 12				
13.47	13.74				.02 12				
13.67	13.94	.03 12						.01 12	
14.63	14.90		.02 12	.03 12					
15.38	15.65		.08 12	.04 12			.01 12		
15.73	16.00		.01 12						
15.96	16.23	.03 12			.02 12				

SR 516 MAINLINE STATE ROUTE - SRSH COUNTY KING DOT DISTRICT 1

SRMP	B	ARM	FEATURE	D	LR	DESCRIPTION	BRIDGE/UXING/XROAD OW	TC	L	NBR LNS D	I	DECREAS/DIV LFT SHD W/S	RDY W/S	RHT SHD W/S	MEDIAN WD/S	BR	INCRES/UNDI LFT SHD W/S	RDY W/S	RHT SHD W/S	SPC USE LNS WID	TOT RDY WID	MTCE A	SE	CITY NBR	ST FC	LEGAL SPEED D	IB	T R	P K	S T
16.00		16.27	MP MARKER		R	16				1	1						4A	23A	4A		23	4	01	0739	U2	50		R	P	*
16.10		16.37	BEG SU LN		C	TWO WAY TURN		12A		1	1						$$C	46A	$$C	12	58	4	01	0739	U2	50		R	P	*
16.16		16.43	END SU LN		C	TWO WAY TURN		12A		1	1						C	58A	C	$$$	58	4	01	0739	U2	50		R	P	*
			ENT/EXIT		R	SHOPPING CENTER			PV		Y																			
16.22		16.49	END ST	I		KENT KANGLEY RD-272ND ST																								
			INTRSECTN		B	SR 169			ST	SG	Y																			
			END CTLSEC			CONTROL SECTION 1763																								
			END ROUTE																											

INTERSECTION DETAIL

SRMP	B	ARM	TURN LANES L NEAR LGT	WD	R NEAR LGT	WD	L FAR LGT	WD	R FAR LGT	WD	ACCELERATION LANES LEFT-- LGT	WD	L-CNTR LGT	WD	R-CNTR LGT	WD	RIGHT- LGT	WD
16.22		16.49	.03	12														

SR 518 MAINLINE STATE ROUTE - SRSH COUNTY KING DOT DISTRICT 1

SRMP	B ARM	FEATURE	D	LR	DESCRIPTION	BRIDGE/UXING/XROAD OW	TC	L	NBR LNS D	I	DECREAS/DIV LFT SHD W/S	RDY W/S	RHT SHD W/S	MEDIAN WD/S	BR	INCRES/UNDI LFT SHD W/S	RDY W/S	RHT SHD W/S	SPC USE LNS WID	TOT RDY WID	MTCE A	SE	CITY NBR	ST FC	LEGAL SPEED D	IB	T R	P K	S T
0.00	0.00	BEG ROUTE			MAIN ROUTE				2	2							C	94P	C	94	4	02	0139	U1	35	R	P	
					SR 509 TO SR 5/TUKWILA																							
		ENTER CITY			BURIEN																							
		BEG CTLSEC			CONTROL SECTION 1742																							
		OFF RAMP		R	SR 509	ST		Y																				
		BEG BRIDGE	B		SR 509	ST																						
					BRDG NUM 518/008																							
0.05	0.05	END BRIDGE	B		SR 509				2	2	10A	24A		10A	CU	$	24A	10A		48	4	02	0139	U1	35	R	P	
0.10	0.10	ON RAMP		R	SR 509	ST		Y																				
0.12	0.12								2	2	10A	24A		16A	GR		24A	10A		48	4	02	0139	U1	35	R	P	
0.20	0.20	OFF RAMP		L	SR 509	ST		Y																				
0.23	0.23								2	2	10A	24A		16A	GR		24A	10A		48	4	02	0139	U1	60	R	P	
0.32	0.32	ON RAMP		R	SR 509	ST		Y																				
0.35	0.35	TRAF RCDR	B		D13 0																							
0.39	0.39	BEG BRIDGE	B		8TH AVE S	ST			2	2	$$C	34P		16P	GR		34P	$$C		68	4	02	0139	U1	60	R	P	
					BRDG NUM 518/009																							
0.42	0.42	END BRIDGE	B		8TH AVE S				2	2	10A	24A		16A	GR		24A	10A		48	4	02	0139	U1	60	R	P	
0.60	0.60	LEAVE CITY			BURIEN				2	2	$$C	34A		16A	GR		34A	$$C		68	4	02	1139	U1	60	R	P	
		ENTER CITY			SEATAC																							
		BEG BRIDGE	B		DES MOINES WAY S	ST																						
					BRDG NUM 518/010																							
0.64	0.64	END BRIDGE	B		DES MOINES WAY S				2	2	10A	24A		16A	GR		24A	10A		48	4	02	1139	U1	60	R	P	
0.74	0.74	MISC FEATR		R	GORE (Q100083)																							
		MISC FEATR		L	GORE (R100083)																							
0.83	0.83	BEG SU LN		L	AUXILIARY		12A		2	3	10A	24A		16A	GR		36A	10A	12	72	4	02	1139	U1	60	R	P	
		ON RAMP		R	DES MOINES WAY S	ST		Y																				
		OFF RAMP		L	DES MOINES WAY S	ST		Y																				
0.91	0.91								2	3	10A	24A	6A	16S	GR	6A	36A	10A	12	72	4	02	1139	U1	60	R	P	
0.99	0.99	MP MARKER		B	1																							
1.03	1.03								2	3	10A	24A	8A	75S	GR	8A	36A	10A	12	72	4	02	1139	U1	60	R	P	
1.13	1.13								2	3	10A	24A	8A	125S	GR	8A	36A	10A	12	72	4	02	1139	U1	60	R	P	
1.32	1.32	CHG SU LN		L	AUXILIARY		24A		2	3	10A	24A	8A	125S	GR	8A	36A	10A	24	84	4	02	1139	U1	60	R	P	
1.33	1.33								2	3	10A	24A	8A	75S	GR	8A	36A	10A	24	84	4	02	1139	U1	60	R	P	
1.36	1.36								2	3	10A	24A	$$$	16A	GR	$$$	36A	10A	24	84	4	02	1139	U1	60	R	P	
1.37	1.37	OFF RAMP		R	S 154TH ST	ST		Y																				
1.39	1.39	END SU LN		L	AUXILIARY		24A		2	3	10A	24A		16A	GR		36A	10A	$$$	60	4	02	1139	U1	60	R	P	
		ON RAMP		L	S 154TH ST	ST		Y																				

INTERSECTION DETAIL

SRMP	B ARM	TURN LANES L NEAR LGT WD	R NEAR LGT WD	L FAR LGT WD	R FAR LGT WD	ACCELERATION LANES LEFT LGT WD	L-CNTR LGT WD	R-CNTR LGT WD	RIGHT LGT WD
0.10	0.10						.04 12		

SR 518 MAINLINE STATE ROUTE - SRSH COUNTY KING DOT DISTRICT 1

SRMP	B	ARM	FEATURE	D	LR	DIRECTION TO INVENTORY / LEFT/RIGHT INDICATOR / DESCRIPTION	BRIDGE / UXING / XROAD / OW	TC	L	NBR / LNS / D	I	WIDTH AND SURFACE INFORMATION: DECREAS/DIV LFT SHD W/S	RDY W/S	RHT SHD W/S	MEDIAN WD/S	BR	INCRES/UNDI LFT SHD W/S	RDY W/S	RHT SHD W/S	SPC USE / LNS / WID	TOT RDY WID	MTCE A	SE	CITY NBR	ST FC	LEGAL SPEED D	IB	T R	P K	S T
1.43		1.43								2	3	10A	24A		16A	GR		36A	10A		60	4	02	1139	U1	60	R	P	
1.46		1.46	UXING	B		24TH AVE S	ST																							
						BRDG NUM 518/012																								
1.48		1.48	MISC FEATR		R	GORE (P100137)																								
1.49		1.49	MISC FEATR		L	GORE (S100139)																								
1.62		1.62	UXING	B		S 154TH ST	ST			2	2	24A	36A		16A	GR		24A	10A		60	4	02	1139	U1	60	R	P	
						BRDG NUM 518/013																								
			OFF RAMP		R	SEA TAC AIRPORT	ST		Y																					
2.05		1.66	EQUATION			001.66 =002.05				3	2	10A	36A		16A	GR		24A	10A		60	4	02	1139	U1	60	R	P	
2.12		1.73	MISC FEATR		R	GORE (P100162)																								
2.26		1.87	UXING	B		N-W RAMP	ST																							
						BRDG NUM 518/014N-W																								
2.29		1.90	BEG BRIDGE	B		W-S RAMP	ST			3	2	$$C	46A		16A	GR		34A	$$C		80	4	02	1139	U1	60	R	P	
						BRDG NUM 518/014																								
2.32		1.93	END BRIDGE	B		W-S RAMP				3	2	10A	36A		16A	GR		24A	10A		60	4	02	1139	U1	60	R	P	
2.39		2.00	MP MARKER		B	2																								
2.49		2.10	UXING	B		SR 99	ST																							
						BRDG NUM 099/500																								
2.51		2.12	LEAVE CITY			SEATAC				3	2	10A	36A		16A	GR		24A	10A		60	4	02	1320	U1	60	R	$	
			ENTER CITY			TUKWILA																								
2.53		2.14	MISC FEATR		R	GORE (Q100264)																								
2.59		2.20	MISC FEATR		L	GORE (R100275)																								
2.64		2.25	ON RAMP		R	SEA TAC AIRPORT	ST		Y																					
2.65		2.26	MISC FEATR		R	GORE (Q100283)																								
2.75		2.36	OFF RAMP		L	SR 99-SEA TAC AIRPORT	ST		Y																					
2.83		2.44	ON RAMP		R	SR 99	ST		Y																					
2.91		2.52	BEG BRIDGE	I		42ND AVE S	ST			3	2	$$C	42A		16O	$$	C	30A	$$C		72	4	02	1320	U1	60	R		
						BRDG NUM 518/018S																								
			BEG BRIDGE	D		42ND AVE S	ST																							
						BRDG NUM 518/018N																								
2.95		2.56	END BRIDGE	I		42ND AVE S				3	2	4A	36A		16A	GR	$	24A	10A		60	4	02	1320	U1	60	R		
			END BRIDGE	D		42ND AVE S																								
3.05		2.66								3	2	4A	36P		16A	GR		24P	10A		60	4	02	1320	U1	60	R		
3.26		2.87	MP MARKER		B	3																								
3.28		2.89	ON RAMP		L	51ST AVE S	ST		Y	2	2	4A	24P		16A	GR		24P	10A		48	4	02	1320	U1	60	R		
3.33		2.94	OFF RAMP		R	51ST AVE S	ST		Y																					
3.36		2.97	MISC FEATR		L	GORE (S100328)																								
3.39		3.00	MISC FEATR		R	GORE (P100333)																								
3.40		3.01	ON RAMP		L	SR 5 SB	ST		Y																					
3.50		3.11								2	2	10A	24P		16A	GR		24P	10A		48	4	02	1320	U1	60	R	P	
3.51		3.12	UXING	B		51ST AVE S	ST																							
						BRDG NUM 518/022																								
			MISC FEATR		L	GORE (SR 5 R215513)																								

SR 518 MAINLINE STATE ROUTE - SRSH COUNTY KING DOT DISTRICT 1

SRMP	B ARM	FEATURE	D	LR	DIRECTION TO INVENTORY / LEFT/RIGHT INDICATOR / DESCRIPTION	BRIDGE / UXING / XROAD / OW TC L	NBR LNS D I	DECREAS/DIV LFT SHD W/S	RDY W/S	RHT SHD W/S	MEDIAN WD/S BR	INCRES/UNDI LFT SHD W/S	RDY W/S	RHT SHD W/S	SPC USE LNS WID	TOT RDY WID	MTCE A SE	CITY NBR	ST FC	LEGAL SPEED D IB	T R	P K	S T
3.54	3.15	OFF RAMP		RC	SR 5 NB	ST	Y	2	2	10A	24P	16A	GR	24P	10A	48	4	02	1320	U1	60	R	P
		MISC FEATR		RC	GORE (SR 5 Q115496)																		
3.55	3.16							2	2	10A	24P	10A 16S	GR	4A	24P	10A	48	4	02	1320	U1	60	R	P
3.64	3.25	OFF RAMP		R	SR 5 SB	ST	Y																
3.67	3.28							2	1	10A	24P	10A 250S	GR	4A	12P	10A	36	4	02	1320	U1	60	R	P
3.73	3.34	MISC FEATR		L	GORE (SR 5 S515437)																		
3.74	3.35	MISC FEATR		R	GORE (SR 5 S115392)																		
3.77	3.38							2	1	10A	24P	10A 275S	GR	4A	12P	10A	36	4	02	1320	U1	60	R	P
3.79	3.40	OFF RAMP		L	SR 5 SB	ST	Y	2	1	$$C	42P	$$C 500S	$$	6A	12P	10A	54	4	02	1320	U1	60	R	P
		MISC FEATR	D		END AT SR 5 OXING WPS																		
3.81	3.42	UXING	I		SR 5 SB	ST																	
					BRDG NUM 005/521W																		
		END CTLSEC			CONTROL SECTION 1742																		
		END ROUTE																					

SR 519 MAINLINE STATE ROUTE - SRSH COUNTY KING DOT DISTRICT 1

SRMP	B ARM	FEATURE	D	LR	DESCRIPTION	BRIDGE/UXING/XROAD OW	TC	L	NBR LNS D	I	DECREAS/DIV LFT SHD W/S	RDY W/S	RHT SHD W/S	MEDIAN WD/S	BR	INCRES/UNDI LFT SHD W/S	RDY W/S	RHT SHD W/S	SPC USE LNS WID	TOT RDY WID	MTCE A	SE	CITY NBR	ST FC	LEGAL SPEED D	IB	T R	P K	S T
0.00	0.00	BEG ROUTE			MAIN ROUTE				2	3							C	82A	C	82	5	02	1140	U1	30	L	P	*
					SR 90 TO FERRY TERMINAL																							
		ENTER CITY			SEATTLE																							
		BEG CTLSEC			CONTROL SECTION 1769																							
		BEG ST	I		4TH AVE S																							
		INTRSECTN		R	SR 90 E BND	ST	SG	Y																				
0.01	0.01	INTRSECTN		R	SR 90 W BND	ST	SG	Y																				
0.08	0.08								3	3							C	82A	C	82	5	02	1140	U1	30	L	P	*
0.14	0.14	END ST	I		4TH AVE S				2	2							C	76A	C	76	5	02	1140	U1	30	L	P	*
		BEG ST	I		ROYAL BROUGHAM WAY																							
		UXING	B		SR 90 W BND	ST																						
					BRDG NUM 090/009N																							
		INTRSECTN		L	ROYAL BROUGHAM WAY	CT	SG	Y																				
		INTRSECTN		L	4TH AVE S	CT	SG	Y																				
0.15	0.15	UXING	B		SR 90 E BND	ST																						
					BRDG NUM 090/009S																							
0.19	0.19	INTRSECTN		L	3RD AVE S	CT		Y	3	3							C	76A	C	76	5	02	1140	U1	30	L	P	*
0.20	0.20	RR XING	B		NUM 101339W GRADE																							
0.21	0.21	RR XING	B		NUM 101339W GRADE																							
0.23	0.23	BEG SU LN		C	TWO WAY TURN			12A	3	3							C	64A	C	12	76	5	02	1140	U1	30	L	P	*
0.27	0.27	ENT/EXIT		R	KINGDOME PARKING AREA	PV		Y																				
0.32	0.32	END SU LN		C	TWO WAY TURN			12A	3	3							C	76A	C	$$$	76	5	02	1140	U1	30	L	P	*
0.34	0.34	INTRSECTN		R	OCCIDENTAL AVE S	CT	SG	Y																				
0.38	0.38	INTRSECTN		B	1ST AVE S	CT	SG	Y	3	2							C	72A	C	72	5	02	1140	U1	30	L	P	*
0.41	0.41								2	2							C	72A	C	72	5	02	1140	U1	30	L	P	*
0.42	0.42	BEG SU LN		C	TWO WAY TURN			12A	2	2							C	60A	C	12	72	5	02	1140	U1	30	L	P	*
0.44	0.44	END SU LN		C	TWO WAY TURN			12A	2	1							8A	57A	8A	$$$	57	5	02	1140	U1	30	L	P	*
		RR XING	B		NUM 809800B GRADE																							
0.47	0.47	UXING	B		SR 99 VIADUCT	ST																						
					BRDG NUM 099/540SB																							
		INTRSECTN		R	CITY ST (TO FERRIES)	CT		Y																				
0.48	0.48	WYE CONN		L	ALASKAN WAY S	CT		Y																				
		WYE CONN		R	SR 519	ST		Y																				

INTERSECTION DETAIL

SRMP	B ARM	L NEAR LGT	L NEAR WD	R NEAR LGT	R NEAR WD	L FAR LGT	L FAR WD	R FAR LGT	R FAR WD	LEFT LGT	LEFT WD	L-CNTR LGT	L-CNTR WD	R-CNTR LGT	R-CNTR WD	RIGHT LGT	RIGHT WD
		TURN LANES								ACCELERATION LANES							
0.00	0.00					.08	24										
0.14	0.14	.05	12			.05	24										
0.34	0.34					.01	12										
0.38	0.38	.02	12			.03	12										
0.47	0.47			.03	13												

SR 519 MAINLINE STATE ROUTE - SRSH COUNTY KING DOT DISTRICT 1

SRMP	B ARM	FEATURE	DIRECTION TO INVENTORY / LEFT/RIGHT INDICATOR	DESCRIPTION	BRIDGE/UXING/XROAD NBR LNS D I	DECREAS/DIV LFT SHD W/S	DECREAS/DIV RDY W/S	DECREAS/DIV RHT SHD W/S	MEDIAN WD/S	MEDIAN BR	INCRES/UNDI LFT SHD W/S	INCRES/UNDI RDY W/S	INCRES/UNDI RHT SHD W/S	SPC USE LNS WID	TOT RDY WID	MTCE A	MTCE SE	CITY NBR	ST FC	LEGAL SPEED D	LEGAL IB	T R	P K	S T
0.48	0.48	RR XING	B	NUM 399762J GRADE	2 1						8A	57A	8A		57	5	02	1140	U1	30	L	P	*	
0.49	0.49	END ST	I	ROYAL BROUGHAM WAY	2 2						$$C	66A	$$C		66	5	02	1140	U1	40	L	L	*	
		BEG ST	I	ALASKAN WAY S																				
		INTRSECTN	L	ALASKAN WAY S	CT SG Y																			
		INTRSECTN	L	ROYAL BROUGHAM WAY	CT SG Y																			
0.51	0.51	WYE CONN	R	SR 519	ST Y																			
		WYE CONN	L	ROYAL BRGHM WAY	CT Y																			
0.62	0.62	ENT FROM	L	TERMINAL 46	CT Y																			
0.65	0.65	EXIT TO	L	TERMINAL 46	CT Y																			
0.70	0.70				2 2						C	54A	2P		54	5	02	1140	U1	40	L	B	*	
0.78	0.78	ENT/EXIT	L	TERMINAL 46	CT Y																			
0.79	0.79				2 2						C	56A	$$C		56	5	02	1140	U1	40	L	L	*	
0.82	0.82	INTRSECTN	R	CITY ST (TO FERRIES)	CT SG Y																			
0.90	0.90	INTRSECTN	R	S KING ST	CT Y																			
0.96	0.96	INTRSECTN	R	S JACKSON ST	CT SG Y 2 2						C	56A	$		56	5	02	1140	U1	30	L	R	*	
1.02	1.02	ENT/EXIT	L	PIER 48	PV SG Y 2 2						C	56A			56	5	02	1140	U1	30	L	P	*	
		INTRSECTN	R	S MAIN ST	CT SG Y																			
1.07	1.07	INTRSECTN	B	PED XING	CT SG Y																			
1.14	1.14	END ST	I	ALASKAN WAY S	2 2						C	56A			56	5	02	1140	U1	30	L	P	$	
		INTRSECTN	R	YESLER WAY	CT SG Y																			
		ENT/EXIT	L	FERRY TERM-TO TOLL BOOTH	ST SG Y																			
		END CTLSEC		CONTROL SECTION 1769																				
		END ROUTE																						

INTERSECTION DETAIL

SRMP	B ARM	TURN LANES L NEAR LGT WD	TURN LANES R NEAR LGT WD	TURN LANES L FAR LGT WD	TURN LANES R FAR LGT WD	ACCELERATION LANES LEFT-- LGT WD	ACCELERATION LANES L-CNTR LGT WD	ACCELERATION LANES R-CNTR LGT WD	ACCELERATION LANES RIGHT- LGT WD
0.49	0.49			.07 11					
0.65	0.65	.05 11							

SR 520 MAINLINE STATE ROUTE - SRSH COUNTY KING DOT DISTRICT 1

SRMP	B ARM	FEATURE	D	LR	DESCRIPTION	BRIDGE/UXING/XROAD OW	TC	L	NBR LNS D	I	DECREAS/DIV LFT SHD W/S	RDY W/S	RHT SHD W/S	MEDIAN WD/S	BR	INCRES/UNDI LFT SHD W/S	RDY W/S	RHT SHD W/S	SPC USE LNS WID	TOT RDY WID	MTCE A	SE	CITY NBR	ST FC	LEGAL SPEED D	IB	T R	P K	S T
0.00	0.00	BEG ROUTE			MAIN ROUTE				2	2	C 28A		C 100O		8A	24A		8A		52	5	02	1140	U1	40		L	P
					SR 5/SEATTLE TO SR 202																								
		ENTER CITY			SEATTLE																								
		BEG CTLSEC			CONTROL SECTION 1787																								
		INTRSECTN		B	SR 5	ST		Y																					
		MISC FEATR	I		BEG GORE SR 5 P116780																								
		BEG BRIDGE	D		SR 5	ST																							
					BRDG NUM 520/001W-S																								
0.04	0.04								2	2	C 28P		C 120O		8A	24A		8A		52	5	02	1140	U1	40		L	P
0.11	0.11	END BRIDGE	D		SR 5				2	2	C 24A	6A	150O	GR	6A	24A		6A		48	5	02	1140	U1	40		L	P
0.19	0.19	TRAF RCDR		B	S502 0																								
		UXING		B	10TH AVE	ST																							
					BRDG NUM 520/001																								
0.20	0.20	ON RAMP		RC	SR 5	ST		Y	2	2	8A 24A	$$$		6A	JE	$$$ 24A		6A		48	5	02	1140	U1	40		L	P
0.27	0.27	UXING		B	DELMER DR	ST			2	2	8A 24A			6A	JE		24A	6A		48	5	02	1140	U1	50		L	P
					BRDG NUM 520/002																								
0.29	0.29	BEG BRIDGE		B	PORTAGE BAY	ST			2	2	$$C 26P			6P	JE		26P	$$C		52	5	02	1140	U1	50		L	P
					BRDG NUM 520/003																								
0.36	0.36	OFF RAMP		L	SR 5	ST		Y																					
0.72	0.72	ON RAMP		L	SR 513	ST		Y																					
0.73	0.73	OFF RAMP		R	LK WASHINGTON BLVD	ST		Y																					
0.77	0.77	MISC FEATR		R	GORE (P100073)																								
0.84	0.84	END BRIDGE		B	PORTAGE BAY				2	2	C 24P			6P	JE		24P	C		48	5	02	1140	U1	50		L	P
0.85	0.85	OFF RAMP		R	TRANSIT	ST		Y																					
		MISC FEATR		L	GORE (S100072)																								
0.89	0.89	MISC FEATR		R	GORE (P100085)																								
0.94	0.94	UXING		B	SR 513	ST																							
					BRDG NUM 513/010																								
0.95	0.95	FLYER STOP		R	LOT NUMBER																								
					SEATTLE METRO																								
0.97	0.97	BEG SU LN		L	TRANSIT		14A		2	2	C 24P			6P	JE		24P	C	14	62	5	02	1140	U1	50		L	P
1.01	1.01	FLYER STOP		L	LOT NUMBER																								
					SEATTLE METRO																								
1.05	1.05	UXING		B	24TH AVE E	ST																							
					BRDG NUM 520/005																								
1.09	1.09	END SU LN		L	TRANSIT		14A		2	2	C 24P			6P	JE		24P	C	$$$	48	5	02	1140	U1	50		L	P
1.13	1.13	MISC FEATR		R	GORE (Q500119)				2	2	8A 24P			4P	JE		24P	C		48	5	02	1140	U1	50		L	P
1.19	1.19	ON RAMP		R	SR 513	ST		Y																					
1.20	1.20	BEG BRIDGE		B	UNION BAY	ST			2	2	$$C 24P			4P	JE		26P	C		50	5	02	1140	U1	50		L	P
					BRDG NUM 520/006																								
1.25	1.25	UXING		I	N-N RAMP	ST																							
					BRDG NUM 520/006N-N																								
1.31	1.31	UXING		I	W-S RAMP	ST																							

SR 520 MAINLINE STATE ROUTE - SRSH COUNTY KING DOT DISTRICT 1

SRMP	B	ARM	FEATURE	D	LR	DIRECTION TO INVENTORY / LEFT/RIGHT INDICATOR / DESCRIPTION	BRIDGE-UXING-XROAD- OW	TC	L	NBR LNS D	I	WIDTH AND SURFACE INFORMATION: DECREAS/DIV LFT SHD W/S	RDY W/S	RHT SHD W/S	MEDIAN-WD/S	BR	INCRES/UNDI LFT SHD W/S	RDY W/S	RHT SHD W/S	SPC USE LNS WID	TOT RDY WID	MTCE A	SE	CITY NBR	ST FC	CLASSIFICATIONS: LEGAL SPEED D	IB	T R	P K	S T
1.31		1.31				BRDG NUM 520/006W-S				2	2	C	24P		4P	JE		26P	C		50	5	02	1140	U1	50	L	P	
1.36		1.36	MISC FEATR		L	GORE (R100143)																								
1.43		1.43	OFF RAMP		L	SR 513	ST		Y																					
1.48		1.48	MISC FEATR		L	GORE (R100156)																								
1.54		1.54	MISC FEATR		R	GORE (Q100163)																								
1.56		1.56	END BRIDGE	B		UNION BAY				2	2	10A	24P		4P	JE		24P	6A		48	5	02	1140	U1	50	L	P	
			OFF RAMP		L	LAKE WASH BLVD	ST		Y																					
1.63		1.63	END CTLSEC			CONTROL SECTION 1787				2	2	$$C	24A		4A	JE		24A	$$C		48	5	02	1140	U1	50	L	P	
			BEG CTLSEC			CONTROL SECTION 1756																								
			ON RAMP		R	LAKE WASH BLVD	ST		Y																					
			BEG BRIDGE	B		LAKE WASHINGTON	ST																							
						BRDG NUM 520/008																								
3.07		3.07	LEAVE CITY			SEATTLE				2	2	C	24A		4A	JE		24A	C		48	5	02	0760	U1	50	L	P	
			ENTER CITY			MEDINA																								
3.98		3.98	END BRIDGE	B		LAKE WASHINGTON				2	2	10A	24A		4A	JE		24A	10A		48	5	01	0760	U1	50	R	P	
			END CTLSEC			CONTROL SECTION 1756																								
			BEG CTLSEC			CONTROL SECTION 1757																								
			MP MARKER		R	4																								
4.00		4.00	TRAF RCDR	B		D10 0																								
4.08		4.08	UXING	B		76TH AVE NE	ST			2	2	6A	24A		4A	JE		24A	9A		48	5	01	0760	U1	50	R	P	
						BRDG NUM 520/009																								
			OFF RAMP		R	FLYER STOP	ST		Y																					
4.09		4.09	ON RAMP		L	FLYER STOP	ST		Y																					
4.12		4.12	FLYER STOP		L	LOT NUMBER 00																								
						SEATTLE METRO																								
4.17		4.17								2	2	6A	24A		4A	JE		24A	9A		48	5	01	0760	U1	55	R	P	
4.18		4.18	BEG SU LN		L	HIGH OCCUPANCY VEHICL12A				2	2	6A	24A		4A	JE		24A	9A	12	60	5	01	0760	U1	55	R	P	
4.19		4.19	FLYER STOP		R	LOT NUMBER 00																								
						SEATTLE METRO																								
4.23		4.23	ON RAMP		R	FLYER STOP	ST		Y																					
4.24		4.24	OFF RAMP		L	FLYER STOP	ST		Y																					
4.28		4.28	UXING	B		PED XING	ST			2	2	$$$	24A		4A	JE		24A	9A	12	60	5	01	0760	U1	55	R	P	
						BRDG NUM 520/010																								
4.34		4.34	LEAVE CITY			MEDINA				2	2		24A		4A	JE		24A	9A	12	60	5	01	0570	U1	55	R	P	
			ENTER CITY			HUNTS POINT																								
4.35		4.35	OFF RAMP		R	84TH AVE NE	ST		Y																					
4.43		4.43	MISC FEATR		R	GORE (P100435)																								
4.59		4.59	UXING	B		84TH AVE NE	ST																							
						BRDG NUM 520/011																								
4.62		4.62	ON RAMP		L	84TH AVE NE	ST		Y																					
4.66		4.66	MISC FEATR		L	GORE (S500446)																								
4.84		4.84	LEAVE CITY			HUNTS POINT				2	2		24A		4A	JE		24A	9A	12	60	5	01	1490	U1	55	R	P	
			ENTER CITY			YARROW POINT																								

SR 520 MAINLINE STATE ROUTE - SRSH COUNTY KING DOT DISTRICT 1

SRMP	B	ARM	FEATURE	DIRECTION TO INVENTORY / LEFT/RIGHT INDICATOR		DESCRIPTION	BRIDGE-UXING-XROAD- OW	TC	L	NBR LNS D	I	WIDTH AND SURFACE INFORMATION: DECREAS/DIV LFT SHD W/S	RDY W/S	RHT SHD W/S	MEDIAN-WD/S	BR	INCRES/UNDI LFT SHD W/S	RDY W/S	RHT SHD W/S	SPC USE LNS	WID	TOT RDY WID	MTCE A	SE	CLASSIFICATIONS: CITY NBR	ST FC	LEGAL SPEED D	IB	T R	P K	S T
4.88		4.88								2	2		24A		4A	JE		24A	9A	12		60	5	01	1490	U1		55	R	P		
5.00		5.00	MP MARKER		R	5																										
5.02		5.02	ON RAMP		L	FLYER STOP	ST		Y																							
5.11		5.11	FLYER STOP		L	LOT NUMBER 00			Y																							
						SEATTLE METRO			Y																							
5.13		5.13	OFF RAMP		R	FLYER STOP	ST		Y																							
5.16		5.16	OFF RAMP		L	FLYER STOP	ST		Y	2	2	8A	24A		4A	JE		24A	10A	12		60	5	01	1490	U1		55	R	P		
5.17		5.17	LEAVE CITY			YARROW POINT				2	2	8A	24A		4A	JE		24A	10A	12		60	5	01	0225	U1		55	R	P		
			ENTER CITY			CLYDE HILL																										
			UXING	B		92ND AVE NE	ST																									
						BRDG NUM 520/012																										
5.18		5.18								2	2	$$$	24A		4A	JE		24A	24A	12		60	5	01	0225	U1		55	R	P		
5.22		5.22	FLYER STOP		R	LOT NUMBER 00			Y																							
						SEATTLE METRO			Y																							
5.25		5.25	MISC FEATR		R	GORE (Q100539)																										
5.26		5.26								2	2	8A	24A		4A	JE		24A	10A	12		60	5	01	0225	U1		55	R	P		
5.27		5.27	MISC FEATR		L	GORE (R100532)																										
5.32		5.32	OFF RAMP		L	92ND AVE NE	ST		Y																							
5.39		5.39	ON RAMP		R	92ND AVE NE-FLYER STOP	ST		Y																							
5.60		5.60	LEAVE CITY			CLYDE HILL				2	2	8A	24A		4A	JE		24A	10A	12		60	5	01	0075	U1		55	R	P		
			ENTER CITY			BELLEVUE																										
5.78		5.78	OFF RAMP		R	104TH AVE NE	ST		Y																							
5.81		5.81	ON RAMP		L	LAKE WA BLVD NE	ST		Y																							
5.85		5.85	MISC FEATR		R	GORE (P100578)																										
5.87		5.87	MISC FEATR		L	GORE (S100581)				2	2	8A	24A		4A	JE		24A	10B	12		60	5	01	0075	U1		55	L	P		
5.97		5.97	UXING	B		104TH AVE NE	ST																									
						BRDG NUM 520/014																										
			ON RAMP		L	LAKE WA BLVD NE	ST		Y																							
5.99		5.99	OFF RAMP		R	LK WA BLVD (OLD SR 908)	ST		Y																							
6.00		6.00	MP MARKER		R	6																										
			MISC FEATR		L	GORE (S500597)																										
6.07		6.07	MISC FEATR		R	GORE (P500599)																										
6.12		6.12	ON RAMP		L	108TH AVE NE	ST		Y																							
6.15		6.15	MISC FEATR		L	GORE (S100612)																										
6.19		6.19								2	3	8A	24A		20A	JE		36A	10B	12		72	5	01	0075	U1		55	L	P		
6.25		6.25	MISC FEATR		R	GORE (Q500631)																										
6.27		6.27	CHG SU LN		L	HIGH OCCUPANCY VEHICL12P				2	3	$$W	34P		20A	JE		56A	$$W	12		102	5	01	0075	U1		55	L	P		
			BEG BRIDGE	B		108TH AVE NE	ST																									
						BRDG NUM 520/016																										
6.31		6.31	END BRIDGE	B		108TH AVE NE				2	2		C	26A	20A	JE		24A	10A	12		62	5	01	0075	U1		55	L	P		
			BEG SU LN		R	AUXILIARY 24A																										
			CHG SU LN		L	HIGH OCCUPANCY VEHICL12A																										
			ON RAMP		R	108TH AVE NE	ST		Y																							

SR 520 MAINLINE STATE ROUTE - SRSH COUNTY KING DOT DISTRICT 1

SRMP	B ARM	FEATURE	D	LR	DESCRIPTION	BRIDGE/UXING/XROAD OW	TC	L	NBR LNS D	I	DECREAS/DIV LFT SHD W/S	RDY W/S	RHT SHD W/S	MEDIAN-WD/S	BR	INCRES/UNDI LFT SHD W/S	RDY W/S	RHT SHD W/S	SPC USE LNS WID	TOT RDY WID	MTCE A	SE	CITY NBR	ST FC	LEGAL SPEED D	IB	T R	P K	S T
6.41	6.41								2	2	C	26A		20A	JE		24A	10A	36	86	5	01	0075	U1	55	L	P		
6.42	6.42	MISC FEATR		L	GORE (R100647)																								
6.47	6.47	BEG SU LN		L	AUXILIARY 12A				2	2	3A	24A		20A	JE		24A	10A	48	96	5	01	0075	U1	55	L	P		
		OFF RAMP		L	108TH AVE NE	ST	Y																						
6.69	6.69	END SU LN		R	AUXILIARY 24A				2	2	3A	24A		20A	JE		24A	10A	12	60	5	01	0075	U1	55	L	P		
		END SU LN		L	AUXILIARY 12A																								
		ON RAMP		L	SR 405	ST	Y																						
		OFF RAMP		R	SR 405 SB	ST	Y																						
6.70	6.70	BEG SU LN		R	HIGH OCCUPANCY VEHICL 12A				2	2	3A	24A		20A	JE		24A	10A	24	72	5	01	0075	U1	55	L	P		
6.71	6.71	MISC FEATR		L	GORE (SR 405 R101516)																								
6.76	6.76	MISC FEATR		R	GORE (SR 405 S101453)																								
6.83	6.83	UXING	B		N-W RAMP	ST																							
					BRDG NUM 405/046N-W																								
6.86	6.86	MISC FEATR		L	GORE (SR 405 S501488)																								
6.90	6.90	END SU LN		L	HIGH OCCUPANCY VEHICL 12A				2	2	3A	24A		20A	JE		24A	10A	12	60	5	01	0075	U1	55	L	P		
6.91	6.91	END SU LN		R	HIGH OCCUPANCY VEHICL 12A				2	3	3A	24A		20A	JE		36A	10A	$$$	60	5	01	0075	U1	55	L	P		
		UXING	B		S-E RAMP	ST																							
					BRDG NUM 405/047S-E																								
		MISC FEATR		R	GORE (SR 405 R501516)																								
6.92	6.92								2	3	10A	24A		20A	JE		36A	10A		60	5	01	0075	U1	55	L	P		
6.93	6.93	UXING	B		SR 405 SB	ST			3	3	10A	36A		20A	JE		36A	10A		72	5	01	0075	U1	55	L	P		
					BRDG NUM 405/046W																								
		OFF RAMP		L	SR 405 SB	ST	Y																						
6.95	6.94	EQUATION			006.94 =006.95																								
		UXING	B		SR 405 NB	ST																							
					BRDG NUM 405/046E																								
6.97	6.96	UXING	B		E-N RAMP	ST																							
					BRDG NUM 520/018E-N																								
7.01	7.00	MP MARKER		R	7																								
7.02	7.01	MISC FEATR		L	GORE (SR 405 Q101559)																								
7.03	7.02	ON RAMP		R	SR 405 SB	ST	Y		3	3	$$C	68P	C	20O	$$	W	52A	$$C		120	5	01	0075	U1	55	L	P		
		BEG BRIDGE	B		116TH AVE NE	ST																							
					BRDG NUM 520/021																								
7.06	7.05	END BRIDGE	B		116TH AVE NE				3	3	10A	36A	$	20A	JE	$	36A	10A		72	5	01	0075	U1	55	L	P		
		BEG SU LN		L	AUXILIARY 12A																								
		OFF RAMP		L	SR 405 NB	ST	Y																						
		MISC FEATR		R	GORE (SR 405 P101435)																								
7.09	7.08	CHG SU LN		L	AUXILIARY 12P				3	3	$$W	54P	W	20O	$$	C	66A	$$W	12	132	5	01	0075	U1	55	L	P		
		BEG BRIDGE	I		BN RR	ST																							
					BRDG NUM 520/022S																								
		RR XING	B		NUM 91769B STRUCTURE																								
		RR XING	B		NUM 91770V STRUCTURE																								
		BEG BRIDGE	D		BN RR	ST																							

SR 520 MAINLINE STATE ROUTE - SRSH COUNTY KING DOT DISTRICT 1

SRMP	B ARM	FEATURE	D	LR	DESCRIPTION	BRIDGE/UXING/XROAD NBR LNS D I	DECREAS/DIV LFT SHD W/S	RDY W/S	RHT SHD W/S	MEDIAN WD/S	BR	INCRES/UNDI LFT SHD W/S	RDY W/S	RHT SHD W/S	SPC USE LNS WID	TOT RDY WID	MTCE A	SE	CITY NBR	ST FC	LEGAL SPEED D	IB	T R	P K	S T
7.09	7.08				BRDG NUM 520/022N	3 3	W	54P	W	20O		C	66A	W	12	132	5	01	0075	U1	55	L	P		
7.13	7.12	END BRIDGE	D		BN RR	3 3	10A	36A	$	20A	JE	$	36A	10A	12	84	5	01	0075	U1	55	L	P		
		END BRIDGE	I		BN RR																				
		CHG SU LN		L	AUXILIARY 12A																				
		BEG BRIDGE	I		HALF BRIDGE ST																				
					BRDG NUM 520/022.5S																				
7.17	7.16	END BRIDGE	I		HALF BRIDGE																				
7.21	7.20	BEG SU LN		R	AUXILIARY 12A	3 2	10A	36A		20A	JE		24A	10A	24	84	5	01	0075	U1	55	L	P		
		ON RAMP		R	SR 405 NB ST Y																				
7.23	7.22	CHG SU LN		L	AUXILIARY 12P	3 2	$$W	54P	W	32S	DE	6A	24A	10A	24	102	5	01	0075	U1	55	L	P		
		BEG BRIDGE	D		NORTHUP WAY ST																				
					BRDG NUM 520/025N																				
7.25	7.24	CHG SU LN		R	AUXILIARY 12P	3 2	W	54P	W	32O	$$	$$C	38P	$$W	24	116	5	01	0075	U1	55	L	P		
		BEG BRIDGE	I		NORTHUP WAY ST																				
					BRDG NUM 520/025S																				
7.29	7.28	END BRIDGE	D		NORTHUP WAY	3 2	10A	36A	6A	32S	DE	C	38P	W	24	98	5	01	0075	U1	55	L	P		
		END SU LN		L	AUXILIARY 12P																				
		ON RAMP		L	124TH AVE NE ST Y																				
7.32	7.31	END BRIDGE	I		NORTHUP WAY	3 2	10A	36A	10A	32S	DE	10A	24A	10A	12	72	5	01	0075	U1	55	L	P		
		CHG SU LN		R	AUXILIARY 12A																				
7.35	7.34	END SU LN		R	AUXILIARY 12A	3 2	10A	36A	10A	32S	DE	10A	24A	10A	$$$	60	5	01	0075	U1	55	L	P		
		OFF RAMP		R	124TH AVE NE ST Y																				
7.38	7.37	BEG SU LN		R	HIGH OCCUPANCY VEHICL 12A	3 2	10A	36A	10A	32S	DE	10A	24A	10A	12	72	5	01	0075	U1	55	L	P		
7.41	7.40	MISC FEATR		R	GORE (P100735)																				
		MISC FEATR		L	GORE (S100729)																				
7.49	7.48	BEG BRIDGE	D		124TH AVE NE ST	3 2	$$W	56P	$$W	134S	DE	10A	24A	10A	12	92	5	01	0075	U1	55	L	P		
					BRDG NUM 520/027N																				
7.53	7.52	CHG SU LN		R	HIGH OCCUPANCY VEHICL 12P	3 2	W	56P	W	134O	$$	$$W	44P	$$W	12	112	5	01	0075	U1	55	L	P		
		BEG BRIDGE	I		124TH AVE NE ST																				
					BRDG NUM 520/027S																				
7.54	7.53	END BRIDGE	D		124TH AVE NE	2 2	10A	24A	10A	134S	DE	W	44P	W	12	80	5	01	0075	U1	55	L	P		
		BEG SU LN		L	HIGH OCCUPANCY VEHICL 12A																				
7.57	7.56	END BRIDGE	I		124TH AVE NE	2 2	10A	24A	10A	134S	DE	10A	24A	10A	24	72	5	01	0075	U1	55	L	P		
		CHG SU LN		R	HIGH OCCUPANCY VEHICL 12A																				
7.63	7.62					2 2	10A	24A	10A	157S	DE	10A	24A	10A	24	72	5	01	0075	U1	55	L	P		
7.80	7.79	MED XING		C	OFFICIAL																				
7.85	7.84					2 2	10A	24A	10A	20A	JE	10A	24A	10A	24	72	5	01	0075	U1	55	L	P		
7.93	7.92	TRAF RCDR	B		S533 0	2 2	$$W	34A	$$$	20A	JE	$$$	34A	$$W	24	92	5	01	0075	U1	55	L	P		
		BEG BRIDGE	B		130TH AVE NE ST																				
					BRDG NUM 520/030																				
7.97	7.96	END BRIDGE	B		130TH AVE NE	2 2	10A	24A	10A	20A	JE	10A	24A	10A	24	72	5	01	0075	U1	55	L	P		
7.99	7.98	MP MARKER		R	8																				
8.55	8.54	CHG SU LN		L	HIGH OCCUPANCY VEHICL 12P	2 2	$$W	34P	$$$	20P	JE	$$$	34P	$$W	24	92	5	01	0075	U1	55	L	P		

SR 520 MAINLINE STATE ROUTE - SRSH COUNTY KING DOT DISTRICT 1

SRMP	B ARM	FEATURE	D	LR	DESCRIPTION	BRIDGE/UXING/XROAD OW	TC	L	NBR LNS D	I	DECREAS/DIV LFT SHD W/S	RDY W/S	RHT SHD W/S	MEDIAN WD/S	BR	INCRES/UNDI LFT SHD W/S	RDY W/S	RHT SHD W/S	SPC USE LNS WID	TOT RDY WID	MTCE A	SE	CITY NBR	ST FC	LEGAL SPEED D	IB	T R	P K	S T
8.55	8.54	CHG SU LN		R	HIGH OCCUPANCY VEHICL12P				2	2	W	34P		20P	JE		34P	W	24	92	5	01	0075	U1	55		L	P	
		BEG BRIDGE	B		140TH AVE NE	ST																							
					BRDG NUM 520/032																								
8.59	8.58	END BRIDGE	B		140TH AVE NE				2	2	10A	24A	10A	20A	JE	13A	24A	14A	24	72	5	01	0075	U1	55		L	P	
		CHG SU LN		R	HIGH OCCUPANCY VEHICL12A																								
		CHG SU LN		L	HIGH OCCUPANCY VEHICL12A																								
8.69	8.68	ON RAMP		L	148TH AVE NE	ST		Y																					
8.73	8.72								2	2	10A	24A	10A	20A	JE	$$$	24A	10A	24	72	5	01	0075	U1	55		L	P	
8.74	8.73	OFF RAMP		R	148TH AVE NE	ST		Y																					
8.79	8.78								2	2	10A	24A	$$$	20A	JE		24A	10A	24	72	5	01	0075	U1	55		L	P	
8.84	8.83	CHG SU LN		L	HIGH OCCUPANCY VEHICL12P				2	2	$$W	60P		20P	JE		66P	$$W	24	150	5	01	0075	U1	55		L	P	
		CHG SU LN		R	HIGH OCCUPANCY VEHICL12P																								
		BEG BRIDGE	I		NE 24TH ST	ST																							
					BRDG NUM 520/034S																								
		BEG BRIDGE	D		NE 24TH ST	ST																							
					BRDG NUM 520/034N																								
8.90	8.89	END BRIDGE	I		NE 24TH ST				2	2	10A	24A	4A	20A	JE		24A	10A	24	72	5	01	0075	U1	55		R	P	
		END BRIDGE	D		NE 24TH ST																								
		CHG SU LN		R	HIGH OCCUPANCY VEHICL12A																								
		CHG SU LN		L	HIGH OCCUPANCY VEHICL12A																								
8.94	8.93	MISC FEATR		R	GORE (P100874)																								
9.01	9.00	OFF RAMP		R	148TH AVE NE	ST		Y																					
		MISC FEATR		L	GORE (S100869)																								
9.02	9.01	MP MARKER		R	9																								
9.18	9.17	UXING	B		148TH AVE NE	ST			2	2	10A	24A	4A	20A	JE	4A	24A	10A	24	72	5	01	0075	U1	55		R	P	
					BRDG NUM 520/036																								
9.19	9.18	LEAVE CITY			BELLEVUE				2	2	10A	24A	4A	20A	JE	4A	24A	10A	24	72	5	01	1065	U1	55		R	P	
		ENTER CITY			REDMOND																								
9.22	9.21	MISC FEATR		R	GORE (P500901)																								
9.37	9.36	MISC FEATR		R	GORE (Q100960)																								
9.43	9.42	MISC FEATR		L	GORE (R100954)																								
9.48	9.47	END SU LN		R	HIGH OCCUPANCY VEHICL12A				2	2	10A	24A	4A	20A	JE	4A	24A	10A	12	60	5	01	1065	U1	55		R	P	
9.54	9.53	BEG SU LN		L	AUXILIARY 12A				2	2	10A	24A	4A	20A	JE	4A	24A	10A	24	72	5	01	1065	U1	55		R	P	
		OFF RAMP		L	148TH AVE NE	ST		Y																					
9.60	9.59	BEG SU LN		R	AUXILIARY 12A				2	3	10A	24A	4A	20A	JE	4A	36A	10A	36	96	5	01	1065	U1	55		R	P	
		ON RAMP		R	148TH AVE NE	ST		Y																					
9.72	9.71	END SU LN		R	AUXILIARY 12A				2	2	10A	24A	4A	20A	JE	4A	24A	10A	24	72	5	01	1065	U1	55		R	P	
		OFF RAMP		R	EBCD LANE	ST		Y																					
9.79	9.78	END SU LN		L	AUXILIARY 12A																								
		BEG SU LN		R	HIGH OCCUPANCY VEHICL12A																								
		ON RAMP		L	WBCD LANE	ST		Y																					
9.85	9.84	MISC FEATR		R	GORE (CI00972)				2	2	10A	24A	4A	20A	JE	4A	24A	8A	24	72	5	01	1065	U1	55		R	P	
9.99	9.98	MISC FEATR		L	GORE (CD01122)																								

SR 520 MAINLINE STATE ROUTE - SRSH COUNTY KING DOT DISTRICT 1

SRMP	B	ARM	FEATURE	DIRECTION TO INVENTORY / LEFT/RIGHT INDICATOR	DESCRIPTION	BRIDGE/UXING/XROAD OW	TC	L	NBR LNS D	I	DECREAS/DIV LFT SHD W/S	RDY W/S	RHT SHD W/S	MEDIAN WD/S	BR	INCRES/UNDI LFT SHD W/S	RDY W/S	RHT SHD W/S	SPC USE LNS WID	TOT RDY WID	MTCE A	SE	CITY NBR	ST FC	LEGAL SPEED D	IB	T R	P K	S T
10.02		10.01	MP MARKER	R	10				2	2	10A	24A	4A	20A	JE	4A	24A	8A	24	72	5	01	1065	U1	55	R	P		
10.14		10.13	UXING	B	NE 40TH ST	ST																							
					BRDG NUM 520/037																								
10.48		10.47	END SU LN	L	HIGH OCCUPANCY VEHICL	12A			3	2	10A	36A	4A	20A	JE	4A	24A	8A	12	72	5	01	1065	U1	55	R	P		
10.63		10.62	BEG SU LN	L	CLIMBING	12A			3	2	4A	36A	4A	20A	JE	4A	24A	8A	24	84	5	01	1065	U1	55	R	P		
10.74		10.73	UXING	B	NE 51ST ST	ST			2	2	4A	24A	4A	20A	JE	4A	24A	8A	24	72	5	01	1065	U1	55	R	P		
					BRDG NUM 520/038																								
10.97		10.96	MISC FEATR	R	GORE (CI00972)				2	2	4A	24A	4A	20A	JE	4A	24A	10A	24	72	5	01	1065	U1	55	R	P		
11.01		11.00	MP MARKER	R	11																								
11.12		11.11	MISC FEATR	L	GORE (CD01122)																								
11.18		11.17	BEG SU LN	R	AUXILIARY	12A																							
			END SU LN	R	HIGH OCCUPANCY VEHICL	12A																							
			ON RAMP	R	EBCD LANE	ST		Y																					
11.19		11.18	UXING	B	NE 60TH ST	ST																							
					BRDG NUM 520/039																								
11.22		11.21	OFF RAMP	L	WBCD LANE	ST		Y																					
11.35		11.34							2	2	10A	24A	4A	20A	JE	4A	24A	10A	24	72	5	01	1065	U1	55	R	P		
11.43		11.42	ON RAMP	L	W LK SAMMAMISH PRKWY NE	ST		Y																					
11.51		11.50	END SU LN	R	AUXILIARY	12A			2	2	10A	24A	4A	20A	JE	4A	24A	10A	12	60	5	01	1065	U1	55	R	P		
			OFF RAMP	R	W LK SAMMAMISH PRKWY NE	ST		Y																					
11.61		11.60	MISC FEATR	R	GORE (P101151)																								
11.63		11.62							2	2	10A	24A	$$$	20A	UP	$$$	24A	10A	12	60	5	01	1065	U1	55	R	P		
11.64		11.63	MISC FEATR	L	GORE (S101143)				2	2	10A	24A		20A	JE		24A	10A	12	60	5	01	1065	U1	55	R	P		
11.66		11.65	END SU LN	L	CLIMBING	12A			2	2	10A	24A		20A	JE		24A	10A	$$$	48	5	01	1065	U1	55	R	P		
11.76		11.75	MISC FEATR	L	GORE (R501194)																								
11.78		11.77	MISC FEATR	R	GORE (Q501201)																								
11.80		11.79	BEG BRIDGE	I	W LK SAMMAMISH PRKWY NE	ST			2	2	$$W	46P		6P	JE		39P	$$W		85	5	01	1065	U1	55	L	P		
					BRDG NUM 520/042S																								
			BEG BRIDGE	D	W LK SAMMAMISH PRKWY NE	ST																							
					BRDG NUM 520/042N																								
11.87		11.86	END BRIDGE	I	W LK SAMMAMISH PRKWY NE				2	2	10A	24A		6A	JE		24A	10A		48	5	01	1065	U1	55	L	P		
			END BRIDGE	D	W LK SAMMAMISH PRKWY NE																								
11.94		11.93	OFF RAMP	L	W LK SAMMAMISH PRKWY NE	ST		Y																					
12.01		12.00	TRAF RCDR	B	S547 0																								
			MP MARKER	B	12																								
			ON RAMP	R	W LK SAMMAMISH PRKWY NE	ST		Y																					
12.37		12.36	OFF RAMP	R	SR 202	ST		Y	2	1	10A	24A		6A	JE		12A	10A		36	5	01	1065	U1	55	L	P		
12.46		12.45	MISC FEATR	R	GORE (P101237)																								
12.54		12.53	ON RAMP	L	SR 202	ST		Y	1	1	12A	24A		6A	JE		12A	10A		36	5	01	1065	U1	55	L	P		
12.58		12.57	MISC FEATR	L	GORE (S101254)																								
12.74		12.73	RR XING	B	NUM 91918A STRUCTURE				1	1	$$W	21P		6P	JE		21P	$$W		42	5	01	1065	U1	55	L	P		
			BEG BRIDGE	B	SR 202-BN RR	ST																							
					BRDG NUM 520/046																								

SR 520 MAINLINE STATE ROUTE - SRSH COUNTY KING DOT DISTRICT 1

SRMP	B	ARM	FEATURE	D	LR	DESCRIPTION	BRIDGE/UXING/XROAD OW	TC	L	NBR LNS D	I	DECREAS/DIV LFT SHD W/S	RDY W/S	RHT SHD W/S	MEDIAN WD/S	BR	INCRES/UNDI LFT SHD W/S	RDY W/S	RHT SHD W/S	SPC USE LNS WID	TOT RDY WID	MTCE A	SE	CITY NBR	ST FC	LEGAL SPEED D	IB	T R	P K	S T
12.75		12.74								1	1	W	21P		6P	JE		21P	W		42	5	01	1065	U1	55	L	P	
12.83		12.82	END BRIDGE B			SR 202-BN RR																								
			END CTLSEC			CONTROL SECTION 1757																								
			END ROUTE																											

SR 522 MAINLINE STATE ROUTE - SRSH COUNTY KING DOT DISTRICT 1

SRMP	B ARM	FEATURE	D	LR	DESCRIPTION	BRIDGE/UXING/XROAD OW	TC	L	NBR LNS D	I	DECREAS/DIV LFT SHD W/S	RDY W/S	RHT SHD W/S	MEDIAN WD/S	BR	INCRES/UNDI LFT SHD W/S	RDY W/S	RHT SHD W/S	SPC USE LNS WID	TOT RDY WID	MTCE A	SE	CITY NBR	ST FC	LEGAL SPEED D	IB	T R	P K	S T
0.00	0.00	BEG ROUTE			MAIN ROUTE				1		8A	14A	C							14	5	02	1140	U1	35	R	P	
					SR 5/SEATTLE TO SR 2																								
		ENTER CITY			SEATTLE																								
		BEG CTLSEC			CONTROL SECTION 1709																								
		MISC FEATR	D		S1 RAMP AHEAD																								
0.08	0.08	BEG ST	I		LAKE CITY WAY NE				1	1	8A	14A	C	100O		C	14A	8A		28	5	02	1140	U1	35	R	P	*
		UXING	I		NE 70TH ST	ST																							
					BRDG NUM 005/580																								
		MISC FEATR	I		END P1 RAMP																								
0.10	0.10	UXING	I		SR 5 NB RAMP	ST																							
					BRDG NUM 005/580N-N																								
0.12	0.12	BEG BRIDGE	D		SR 5	ST			1	1	$$W	24P	W	100O		C	14A	8A		38	5	02	1140	U1	35	R	P	*
					BRDG NUM 522/014W-S																								
0.19	0.19	END BRIDGE	D		SR 5				1	1	3A	14A	C	100O		C	14A	8A		28	5	02	1140	U1	35	R	P	*
0.21	0.21	OFF RAMP		R	NE 73RD ST	ST		Y																					
0.23	0.23	ON RAMP		L	75TH ST NE	ST		Y																					
0.24	0.24	MISC FEATR		L	GORE (S100023)																								
		MISC FEATR		R	GORE (P100021)																								
0.25	0.25								1	1	3A	14A	C	6A	GR	C	24A	8A		38	5	02	1140	U1	35	R	P	*
0.29	0.29	ON RAMP		RC	REVERSIBLE LANE	ST		Y	1	2	3A	14A	C	40O	GR	C	26A	3A		40	5	02	1140	U1	35	R	P	*
0.32	0.32	OFF RAMP		LC	REVERSIBLE LANE	ST		Y	2	2	$$C	26A	C	8A	GR	C	26A	$$C		52	5	02	1140	U1	35	R	P	*
0.34	0.34	BEG TUNNEL	B		ROOSEVELT WAY				2	2	C	31P	$	4P	JE	$	31P	C		62	5	02	1140	U1	35	R	P	*
					TNNL NUM 522/015																								
0.41	0.41	END TUNNEL	B		ROOSEVELT WAY																								
0.52	0.52	INTRSECTN		L	LAKE CITY WAY NE	CT		Y																					
0.54	0.54								2	2	C	32P	C	8A	CU	C	37P	C		69	5	02	1140	U1	35	R	P	*
0.56	0.56	INTRSECTN		L	NE 78TH ST	CT		Y	2	2	$	$$$	$	$$$$	$$	C	40A	C		40	5	02	1140	U1	35	R	P	*
		INTRSECTN		R	12TH AVE NE	CT		Y																					
0.58	0.58	INTRSECTN		L	12TH AVE NE	CT		Y																					
0.69	0.69	INTRSECTN		R	14TH AVE NE	CT		Y																					
0.70	0.70	INTRSECTN		B	NE 80TH ST	CT	SG	Y																					
0.77	0.77	INTRSECTN		B	15TH AVE NE	CT	SG	Y																					
0.85	0.85	INTRSECTN		B	16TH AVE NE	CT		Y																					
0.88	0.88	INTRSECTN		B	NE 82ND ST	CT		Y																					
0.92	0.92	INTRSECTN		B	17TH AVE NE	CT		Y																					
0.99	0.99	INTRSECTN		R	18TH AVE NE	CT		Y																					
1.05	1.05	INTRSECTN		L	NE 85TH ST	CT		Y																					
1.06	1.06	INTRSECTN		R	19TH AVE NE	CT		Y	2	2						8A	52A	C		52	5	02	1140	U1	35	R	L	*
		INTRSECTN		R	NE 85TH ST	CT		Y																					
1.13	1.13	INTRSECTN		L	NE 86TH ST	CT	SG	Y	2	2						8A	52A	C		52	5	02	1140	U1	35	R	P	*
		INTRSECTN		B	20TH AVE NE	CT	SG	Y																					

INTERSECTION DETAIL

SRMP	B ARM	TURN LANES L NEAR LGT	WD	R NEAR LGT	WD	L FAR LGT	WD	R FAR LGT	WD	ACCELERATION LANES LEFT LGT	WD	L-CNTR LGT	WD	R-CNTR LGT	WD	RIGHT LGT	WD
1.13	1.13	.01	12			.02	12										

SR 522 MAINLINE STATE ROUTE - SRSH COUNTY KING DOT DISTRICT 1

SRMP	B ARM	FEATURE	D	LR	DIRECTION TO INVENTORY / LEFT/RIGHT INDICATOR / DESCRIPTION	BRIDGE/UXING/XROAD OW	TC	L	NBR LNS D	I	WIDTH AND SURFACE INFORMATION: DECREAS/DIV LFT SHD W/S	RDY W/S	RHT SHD W/S	MEDIAN WD/S	BR	INCRES/UNDI LFT SHD W/S	RDY W/S	RHT SHD W/S	SPC USE LNS	WID	TOT RDY WID	CLASSIFICATIONS: MTCE A	SE	CITY NBR	ST FC	LEGAL SPEED D	IB	T R	P K	S T
1.15	1.15								2	2						8A	52A		C		52	5	02	1140	U1	35	R	P	*
1.19	1.19	BEG SU LN	C		TWO WAY TURN	10A			2	2						8A	42A		C	10	52	5	02	1140	U1	35	R	P	*
1.22	1.22	INTRSECTN	B		NE 88TH ST	CT		Y	2	2						8A	48A		C	10	58	5	02	1140	U1	35	R	P	*
1.28	1.28	INTRSECTN	R		NE 89TH ST	CT		Y																					
1.34	1.34	INTRSECTN	L		NE 90TH ST	CT		Y																					
1.46	1.46	END SU LN	C		TWO WAY TURN	10A			2	2						8A	58A		C	$$$	58	5	02	1140	U1	35	R	P	*
1.47	1.47	INTRSECTN	R		NE 92ND ST	CT		Y																					
1.48	1.48	INTRSECTN	R		RAVENNA AVE NE	CT		Y																					
1.50	1.50	WYE CONN	R		RAVENNA AVE NE	CT		Y	2	2						4A	58A		C		58	5	02	1140	U1	35	R	P	*
1.60	1.60	INTRSECTN	R		NE 95TH ST	CT	SG	Y																					
1.65	1.65	BEG SU LN	C		TWO WAY TURN	10A			2	2						4A	48A		C	10	58	5	02	1140	U1	35	R	P	*
1.82	1.82	INTRSECTN	B		NE 98TH ST	CT	SG	Y	2	2						8A	48A		C	10	58	5	02	1140	U1	35	R	B	*
1.88	1.88	INTRSECTN	L		NE 100TH ST	CT		Y																					
1.95	1.95	INTRSECTN	R		FISCHER AVE NE	CT		Y																					
2.08	2.08	END SU LN	C		TWO WAY TURN	10A			2	2						8A	58A		C	$$$	58	5	02	1140	U1	35	R	B	*
2.09	2.09	INTRSECTN	L		NE 104TH WAY	CT		Y	2	2						8A	58A		C		58	5	02	1140	U1	35	R	R	*
2.14	2.14	INTRSECTN	L		24TH AVE NE	CT		Y																					
2.15	2.15	MISC FEATR B			PED XING																								
2.16	2.16	BEG SU LN	C		TWO WAY TURN	10A			2	2						8A	48A		C	10	58	5	02	1140	U1	35	R	R	*
2.27	2.27	INTRSECTN	R		NE 107TH ST	CT		Y																					
2.38	2.38	MISC FEATR B			PED XING		PC	Y																					
2.39	2.39	INTRSECTN	R		NE 110TH ST	CT	PC	Y																					
2.50	2.50	END SU LN	C		TWO WAY TURN	10A			2	2						8A	58A		C	$$$	58	5	02	1140	U1	35	R	R	*
2.52	2.52	INTRSECTN	L		NE NORTHGATE WAY	CT	SG	Y																					
2.53	2.53	INTRSECTN	B		NE 113TH ST	CT	SG	Y	2	2						8A	58A		C		58	5	02	1140	U1	35	R	L	*
2.55	2.55	BEG SU LN	C		TWO WAY TURN	10A			2	2						8A	48A		C	10	58	5	02	1140	U1	35	R	L	*
2.66	2.66	INTRSECTN	B		NE 115TH ST	CT	SG	Y	2	2						8A	48A		C	10	58	5	02	1140	U1	35	R	B	*
2.75	2.75	INTRSECTN	L		27TH AVE NE	CT		Y																					
2.82	2.82	INTRSECTN	B		NE 117TH ST	CT		Y																					
2.92	2.92	INTRSECTN	B		NE 120TH ST	CT	SG	Y	2	2						8A	48A		C	10	58	5	02	1140	U1	30	R	B	*
3.02	3.02	END SU LN	C		TWO WAY TURN	10A			2	2						8A	64A		C	$$$	64	5	02	1140	U1	30	R	B	*
3.03	3.03	INTRSECTN	R		30TH AVE NE	CT		Y																					
3.06	3.06	INTRSECTN	B		NE 123RD ST	CT		Y																					

INTERSECTION DETAIL

SRMP	B ARM	TURN LANES: L NEAR LGT	WD	R NEAR LGT	WD	L FAR LGT	WD	R FAR LGT	WD	ACCELERATION LANES: LEFT LGT	WD	L-CNTR LGT	WD	R-CNTR LGT	WD	RIGHT LGT	WD
1.48	1.48					.04	10										
1.60	1.60					.04	10										
2.09	2.09	.02	10														
2.53	2.53					.02	11	.03	10								
3.06	3.06	.03	10														

SR 522 MAINLINE STATE ROUTE - SRSH COUNTY KING DOT DISTRICT 1

SRMP	B ARM	FEATURE	D	LR	DESCRIPTION	BRIDGE/UXING/XROAD OW	TC	L	NBR LNS D	I	DECREAS/DIV LFT SHD W/S	RDY W/S	RHT SHD W/S	MEDIAN WD/S	BR	INCRES/UNDI LFT SHD W/S	RDY W/S	RHT SHD W/S	SPC USE LNS WID	TOT RDY WID	MTCE A	SE	CITY NBR	ST FC	LEGAL SPEED D	IB	T R	P K	S T
3.07	3.07	INTRSECTN		L	30TH AVE NE	CT	SG	Y	2	2						8A	64A	C		64	5	02	1140	U1	30	R	B	*
3.09	3.09	WYE CONN		L	30TH AVE NE	CT		Y	2	2	C	32A	C	10S		$$C	32A	C		64	5	02	1140	U1	30	R	B	*
3.19	3.19	INTRSECTN		R	31ST AVE NE	CT		Y																				
3.21	3.21	INTRSECTN		B	NE 125TH ST (OLD SR 513)	CT	SG	Y																				
3.27	3.27	MISC FEATR	B		PED XING		PC	Y																				
3.34	3.34	INTRSECTN		L	NE 127TH ST	CT	SG	Y	2	2	$	$$$	$	$$$$		C	72A	C		72	5	02	1140	U1	30	R	B	*
		ENT/EXIT		R	BUSINESS	PV	SG	Y																				
3.35	3.35	BEG SU LN		C	TWO WAY TURN			10A	2	2						C	62A	C	10	72	5	02	1140	U1	30	R	B	*
3.39	3.39								2	2						C	54A	8A	10	64	5	02	1140	U1	30	R	B	*
3.47	3.47	INTRSECTN		L	NE 130TH ST	CT		Y	2	2						C	54A	8A	10	64	5	02	1140	U1	35	R	B	*
3.51	3.51	INTRSECTN		R	NE 130TH ST	CT	PC	Y	2	2						C	50A	8A	10	60	5	02	1140	U1	35	R	B	*
3.60	3.60	INTRSECTN		L	NE 133RD ST	CT		Y																				
3.72	3.72	BEG SU LN		R	TRANSIT			12A	2	2						C	51A	$$C	22	73	5	02	1140	U1	35	R	L	*
		INTRSECTN		B	NE 135TH ST	CT		Y																				
3.84	3.84	END SU LN		C	TWO WAY TURN			10A	2	2						C	61A	C	12	73	5	02	1140	U1	35	R	L	*
3.86	3.86	INTRSECTN		L	NE 137TH ST	CT		Y																				
		INTRSECTN		R	ERICKSON PL NE	CT		Y																				
3.92	3.92	BEG SU LN		C	TWO WAY TURN			12A	2	2						C	49A	C	24	73	5	02	1140	U1	35	R	L	*
3.98	3.98	INTRSECTN		B	NE 140TH ST	CT		Y																				
4.09	4.09	INTRSECTN		L	NE 143RD ST	CT		Y																				
4.14	4.14	END SU LN		C	TWO WAY TURN			12A	2	2						C	65A	C	12	77	5	02	1140	U1	35	R	L	*
4.22	4.22	LEAVE CITY			SEATTLE				2	2						$	52A	C	12	64	5	02	0657	U1	45	R	P	*
		END ST	I		LAKE CITY WAY NE																							
		ENTER CITY			LAKE FOREST PARK																							
		BEG ST	I		NE BOTHELL WAY																							
		INTRSECTN		R	NE 145TH ST	CT	SG	Y																				
		INTRSECTN		L	SR 523-NE 145TH ST	ST	SG	Y																				
4.28	4.28	BEG SU LN		C	TWO WAY TURN			12A	2	2							40A	C	24	64	5	02	0657	U1	45	R	P	*
4.30	4.30	END SU LN		R	TRANSIT			12A	2	2							51A	8A	12	63	5	02	0657	U1	45	R	P	*
4.34	4.34	INTRSECTN		R	NE 147TH ST	CT		Y																				
4.40	4.40	INTRSECTN		L	NE 149TH ST	CT		Y																				
4.43	4.43	BEG SU LN		L	TRANSIT			12A	2	2							40A	8A	24	64	5	02	0657	U1	45	R	P	*
4.51	4.51	INTRSECTN		L	35TH AVE NE	CT		Y																				

INTERSECTION DETAIL

SRMP	B ARM	L NEAR LGT	WD	R NEAR LGT	WD	L FAR LGT	WD	R FAR LGT	WD	LEFT LGT	WD	L-CNTR LGT	WD	R-CNTR LGT	WD	RIGHT LGT	WD
		TURN LANES								ACCELERATION LANES							
3.07	3.07	.03	10														
3.21	3.21					.03	10										
3.34	3.34	.04	10			.01	10										
3.86	3.86	.02	12			.04	12										
4.22	4.22	.04	12			.04	12	.21	11								

SR 522 MAINLINE STATE ROUTE - SRSH COUNTY KING DOT DISTRICT 1

SRMP	B ARM	FEATURE	D	LR	DESCRIPTION	BRIDGE/UXING/XROAD OW	TC	L	NBR LNS D	I	DECREAS/DIV LFT SHD W/S	RDY W/S	RHT SHD W/S	MEDIAN WD/S	BR	INCRES/UNDI LFT SHD W/S	RDY W/S	RHT SHD W/S	SPC USE LNS	WID	TOT RDY WID	MTCE A	SE	CITY NBR	ST FC	LEGAL SPEED D	IB	T R	P K	S T
4.55	4.55								2	2							40A	8A	24		64	5	02	0657	U1	45	R	P	*
4.65	4.65	INTRSECTN		R	NE 153RD ST	CT		Y																					
4.76	4.76	INTRSECTN		B	NE 155TH ST	CT		Y																					
4.83	4.83	INTRSECTN		L	38TH AVE NE	CT		Y																					
4.99	4.99	MP MARKER		B	5																								
5.03	5.03	INTRSECTN		L	39TH AVE NE	CT		Y																					
5.25	5.25	END SU LN		C	TWO WAY TURN		12A		2	2							52A	8A	12		64	5	02	0657	U1	45	R	P	*
5.29	5.29	INTRSECTN		B	NE 165TH ST	CT	SG	Y																					
5.33	5.33	BEG SU LN		C	TWO WAY TURN		12A		2	2							40A	8A	24		64	5	02	0657	U1	45	R	P	*
5.46	5.46	BEG SU LN		R	TRANSIT		12A		2	2							40A	$$$	36		76	5	02	0657	U1	45	R	P	*
5.54	5.54	INTRSECTN		R	41ST AVE NE	CT		Y																					
5.56	5.56	END SU LN		C	TWO WAY TURN		12A		2	2							52A		24		76	5	02	0657	U1	45	R	P	*
5.58	5.58								2	2						C	50A	C	24		74	5	02	0657	U1	45	R	P	*
5.59	5.59								2	2						$	52A	$	24		76	5	02	0657	U1	45	R	P	*
5.60	5.60	INTRSECTN		L	BROOKSIDE BLVD NE	CT		Y																					
5.61	5.61	MISC FEATR		R	SGN ENT LAKE FOREST PARK																								
5.63	5.63	INTRSECTN		B	NE 170TH ST	CT	SG	Y																					
5.76	5.76								2	2						C	50A	C	24		74	5	02	0657	U1	45	R	P	*
5.77	5.77								2	2						$	52A	$	24		76	5	02	0657	U1	45	R	P	*
5.82	5.82	WYE CONN		L	SR 104	ST		Y																					
5.85	5.85	INTRSECTN		L	SR 104	ST	SG	Y	2	2							40A		24		64	5	02	0657	U1	45	R	P	*
		INTRSECTN		R	BEACH DR NE	CT	SG	Y																					
5.87	5.87	WYE CONN		L	SR 104	ST		Y																					
5.88	5.88								2	2							40A	W	24		64	5	02	0657	U1	45	R	P	*
5.96	5.96	INTRSECTN		L	47TH AVE NE	CT		N																					
5.99	5.99	MP MARKER		B	6																								
6.21	6.21	LEAVE CITY			LAKE FOREST PARK				2	2							40A	W	24		64	5	02	0609	U1	45	R	P	*
		ENTER CITY			KENMORE																								
6.25	6.25								2	2							40A	$	24		64	5	02	0609	U1	45	R	P	*
6.33	6.33	ENT/EXIT		R	BUSINESS	PV		Y																					
6.54	6.54	INTRSECTN		L	60TH AVE NE	CT		Y																					
6.61	6.61	INTRSECTN		B	61ST AVE NE	CT	SG	Y	2	2							52A		24		76	5	02	0609	U1	45	R	P	*

INTERSECTION DETAIL

SRMP	B ARM	L NEAR LGT	L NEAR WD	R NEAR LGT	R NEAR WD	L FAR LGT	L FAR WD	R FAR LGT	R FAR WD	LEFT-- LGT	LEFT-- WD	L-CNTR LGT	L-CNTR WD	R-CNTR LGT	R-CNTR WD	RIGHT- LGT	RIGHT- WD
		TURN LANES								ACCELERATION LANES							
5.29	5.29	.03	12			.03	12										
5.60	5.60	.03	12														
5.63	5.63	.03	12			.03	12										
5.85	5.85	.13	12			.02	12										
6.33	6.33					.03	10					.02	10				
6.54	6.54	.03	12														
6.61	6.61	.07	12			.03	12										

SR 522 MAINLINE STATE ROUTE - SRSH COUNTY KING DOT DISTRICT 1

SRMP	B ARM	FEATURE	D	LR	DESCRIPTION	BRIDGE/UXING/XROAD OW	TC	L	NBR LNS D	I	DECREAS/DIV LFT SHD W/S	RDY W/S	RHT SHD W/S	MEDIAN WD/S	BR	INCRES/UNDI LFT SHD W/S	RDY W/S	RHT SHD W/S	SPC USE LNS WID	TOT RDY WID	MTCE A	SE	CITY NBR	ST FC	LEGAL SPEED D	IB	T R	P K	S T
6.65	6.65	BEG SU LN	C		TWO WAY TURN	12A			2	2							40A		36	76	5	02	0609	U1	45		R	P	*
6.72	6.72	INTRSECTN	L		62ND AVE NE		CT			Y																			
6.82	6.82	INTRSECTN	L		63RD AVE NE		CT			Y																			
6.99	6.99	INTRSECTN	R		65TH AVE NE		CT			Y																			
7.00	7.00	MP MARKER	R		7																								
7.03	7.03	INTRSECTN	L		65TH AVE NE		CT			Y																			
7.11	7.11	INTRSECTN	L		67TH AVE NE		CT			Y																			
7.16	7.16	END SU LN	C		TWO WAY TURN	12A			2	2							52A		24	76	5	02	0609	U1	45		R	P	*
7.21	7.21	INTRSECTN	B		68TH AVE NE		CT	SG		Y																			
7.25	7.25	BEG SU LN	C		TWO WAY TURN	12A			2	2							40A		36	76	5	02	0609	U1	45		R	P	*
7.42	7.42	END SU LN	C		TWO WAY TURN	12A			2	2							52A		24	76	5	02	0609	U1	45		R	P	*
7.49	7.49	END SU LN	L		TRANSIT	12A			2	2						10A	52A		12	64	5	02	0609	U1	45		R	P	*
		INTRSECTN	B		73RD AVE NE		CT	SG		Y																			
7.53	7.53	BEG SU LN	C		TWO WAY TURN	12A			2	2						10A	44A		24	68	5	02	0609	U1	45		R	P	*
7.59	7.59	END SU LN	R		TRANSIT	12A			2	2						10A	44A	10A	12	56	5	02	0609	U1	45		R	P	*
		FLYER STOP	L		LOT NUMBER 00																								
					SEATTLE METRO																								
7.60	7.60	ENT/EXIT	L		PARK & RIDE		ST			Y																			
7.89	7.89	END SU LN	C		TWO WAY TURN	12A			2	2						10A	56A	10A	$$$	56	5	02	0609	U1	45		R	P	*
7.96	7.96	BEG BRIDGE B			SWAMP CREEK		ST		2	2						$$C	79A	$$C		79	5	02	0609	U1	45		R	P	*
					BRDG NUM 522/020																								
7.98	7.98	END BRIDGE B			SWAMP CREEK				2	2						10A	56A	10A		56	5	02	0609	U1	45		R	P	*
7.99	7.99	INTRSECTN	L		80TH AVE NE		CT	SG	2	2						4A	56P	4A		56	5	02	0609	U1	45		R	P	*
8.00	8.00	BEG SU LN	C		TWO WAY TURN	12P			2	2						4A	44P	4A	12	56	5	02	0609	U1	45		R	P	*
8.01	8.01	MP MARKER	R		8																								
8.14	8.14	END SU LN	C		TWO WAY TURN	12P			2	2						4A	56P	4A	$$$	56	5	02	0609	U1	45		R	P	*
8.15	8.15	INTRSECTN	L		83RD PL NE		CT		2	2						7A	40P	7A		40	5	02	0609	U1	45		R	P	*
8.23	8.23	LEAVE CITY			KENMORE				2	2						7A	40P	7A		40	5	02	$$$$	U1	45		R	$	*
8.51	8.51								2	2						7A	40A	7A		40	5	02		U1	45		R		*
8.62	8.62	ENTER CITY			BOTHELL				2	2						7A	40A	7A		40	5	02	0110	U1	45		R		*
		INTRSECTN	L		91ST AVE NE		CT			Y																			
8.63	8.63								2	2						7A	40P	7A		40	5	02	0110	U1	45		R		*
8.73	8.73								2	2						7A	40P	7A		40	5	02	0110	U1	35		R	B	*
8.74	8.74	MISC FEATR	R		SGN ENT BOTHELL																								

INTERSECTION DETAIL

SRMP	B ARM	TURN LANES L NEAR LGT	WD	R NEAR LGT	WD	L FAR LGT	WD	R FAR LGT	WD	ACCELERATION LANES LEFT LGT	WD	L-CNTR LGT	WD	R-CNTR LGT	WD	RIGHT LGT	WD
7.21	7.21	.03	12			.04	12										
7.49	7.49	.03	12			.02	12	.02	10								
7.99	7.99	.07	12														
8.62	8.62	.02	12											.03	12		

SR 522 MAINLINE STATE ROUTE - SRSH COUNTY KING DOT DISTRICT 1

SRMP	B ARM	FEATURE	D	LR	DESCRIPTION	BRIDGE/UXING/XROAD OW	TC	L	NBR LNS D	I	DECREAS/DIV LFT SHD W/S	RDY W/S	RHT SHD W/S	MEDIAN WD/S	BR	INCRES/UNDI LFT SHD W/S	RDY W/S	RHT SHD W/S	SPC USE LNS WID	TOT RDY WID	MTCE A	SE	CITY NBR	ST FC	LEGAL SPEED D	IB	T R	P K	S T
8.78	8.78								2	2						7A	40P	7A		40	5	02	0110	U1	35	R	B	*
8.91	8.91								2	2						6A	40A	6A		40	5	02	0110	U1	35	R	B	*
8.92	8.92	INTRSECTN		R	CITY ST		CT	Y	2	2						6A	40A	6A		40	5	02	0110	U1	35	R	P	*
8.99	8.99	MP MARKER		B	9																							
9.10	9.10	INTRSECTN		R	96TH AVE NE		CT SG	Y																				
9.17	9.17	BEG SU LN		C	TWO WAY TURN	11A			2	2						6A	40A	6A	11	51	5	02	0110	U1	35	R	P	*
9.51	9.51	INTRSECTN		L	HALL RD		CT	Y																				
9.55	9.55	END SU LN		C	TWO WAY TURN	11A			2	2						6A	51A	6A	$$$	51	5	02	0110	U1	35	R	P	*
9.61	9.60	EQUATION			009.60 =009.61				2	2						$$C	52A	$$C		52	5	02	0110	U1	35	R	P	*
		INTRSECTN		B	NE 180TH ST		CT SG	Y																				
9.66	9.65	BEG SU LN		C	TWO WAY TURN	11A			2	2						C	41A	C	11	52	5	02	0110	U1	35	R	P	*
		INTRSECTN		L	ORMBREK ST		CT	Y																				
9.69	9.68	INTRSECTN		L	98TH AVE NE		CT	Y																				
9.74	9.73	END SU LN		C	TWO WAY TURN	11A			2	2						C	52A	C	$$$	52	5	02	0110	U1	35	R	P	*
9.81	9.80	END ST	I		NE BOTHELL WAY				2	2						4A	44A	C		44	5	01	0110	U1	35	R	P	$
		INTRSECTN		L	SR 527		ST SG	Y																				
		INTRSECTN		L	MAIN ST		CT SG	Y																				
9.92	9.91	INTRSECTN		L	101ST AVE NE		CT	Y																				
		INTRSECTN		R	NE 180TH ST		CT	Y																				
9.99	9.98	MP MARKER		R	10																							
10.00	9.99	UXING	B		102ND AVE		ST																					
					BRDG NUM 522/025																							
10.09	10.08	ENT/EXIT		L	PARK AND RIDE LOT		ST	Y	2	2						$$C	61A	C		61	5	01	0110	U1	35	R	P	
10.19	10.18	INTRSECTN		L	KAYSNER WAY		CT SG	Y																				
		ENT/EXIT		R	MOBILE HOME PARK		PV SG	Y																				
10.23	10.22	WYE CONN		L	KAYSNER WAY		CT	Y	2	2						6A	46A	6A		46	5	01	0110	U1	35	R	P	
10.46	10.45								2	2	4A	23A	4A	50S		10A	23A	10A		46	5	01	0110	U1	35	R	P	
10.57	10.56	INTRSECTN		R	WOODINVILLE DR		CT	Y	2	2	4A	23A	4A	180S		6A	23A	8A		46	5	01	0110	U1	35	R	P	
10.59	10.58	OFF RAMP		R	EBCD LANE		ST	Y																				
10.62	10.61								2	2	4A	23A	4A	155S		6A	23A	8A		46	5	01	0110	U1	35	R	$	
10.68	10.67								2	2	10A	24A	$$$	75S	JE	6A	23A	10A		47	5	01	0110	U1	35	R		
10.70	10.69	MISC FEATR		L	SGN ENT BOTHELL																							
10.73	10.72								2	2	10A	24A	10A	50S	DE	6A	23A	10A		47	5	01	0110	U1	35	R		
10.75	10.74	ON RAMP		L	SR 405		ST	Y																				

INTERSECTION DETAIL

SRMP	B ARM	TURN LANES L NEAR LGT	WD	R NEAR LGT	WD	L FAR LGT	WD	R FAR LGT	WD	ACCELERATION LANES LEFT LGT	WD	L-CNTR LGT	WD	R-CNTR LGT	WD	RIGHT LGT	WD
9.10	9.10					.02	11										
9.61	9.60	.03	11			.02	11										
9.81	9.80	.05	11														
10.19	10.18	.03	10			.03	10										

SR 522 MAINLINE STATE ROUTE - SRSH COUNTY KING DOT DISTRICT 1

SRMP	B	ARM	FEATURE	D	LR	DESCRIPTION	BRIDGE/UXING/XROAD OW	TC	L	NBR LNS D	I	DECREAS/DIV LFT SHD W/S	RDY W/S	RHT SHD W/S	MEDIAN WD/S	BR	INCRES/UNDI LFT SHD W/S	RDY W/S	RHT SHD W/S	SPC USE LNS WID	TOT RDY WID	MTCE A	SE	CITY NBR	ST FC	LEGAL SPEED D	IB	T R	P K	S T
10.75		10.74	MISC FEATR		R	GORE (CI01059)				2	2	10A	24A	10A	50S	DE	6A	23A	10A		47	5	01	0110	U1	35	R		
10.85		10.84	BEG BRIDGE	I		NORTH CREEK	ST			2	2	$$C	53P	$$C	31O	$$	$$W	38P	$$W		91	5	01	0110	U1	35	R		
						BRDG NUM 522/028S																							
			BEG BRIDGE	D		NORTH CREEK	ST																						
						BRDG NUM 522/028N																							
10.87		10.86								2	2		C	53P	C	31O		W	38P	W	91	5	01	0110	U1	55	R		
10.88		10.87	END BRIDGE	I		NORTH CREEK				2	2	10A	24A	4A	40S	DE	4A	24A	10A		48	5	01	0110	U1	55	R		
			END BRIDGE	D		NORTH CREEK																							
10.93		10.92	MISC FEATR		L	GORE (SR 405 R102402)																							
10.97		10.96	MP MARKER		B	11																							
11.06		11.05	UXING	B		N-W RAMP	ST																						
						BRDG NUM 405/070N-W																							
11.10		11.09	UXING	B		SR 405 SB	ST																						
						BRDG NUM 405/070W																							
11.11		11.10	UXING	B		W-S RAMP	ST																						
						BRDG NUM 522/030W-S																							
11.12		11.11	UXING	B		SR 405 NB	ST																						
						BRDG NUM 405/070E																							
11.27		11.26	MISC FEATR		L	GORE (SR 405 Q102401)																							
11.35		11.34	OFF RAMP		L	SR 405 NB	ST		Y																				
11.36		11.35	MISC FEATR		R	GORE (CI01059)																							
11.47		11.46	MISC FEATR		L	GORE (SR 405 S202347)																							
11.49		11.48	BEG SU LN		R	AUXILIARY		12A		2	2	10A	24A	4A	40S	DE	4A	24A	10A	12	60	5	01	0110	U1	55	R		
			ON RAMP		R	EBCD LANE	ST		Y																				
11.57		11.56	LEAVE CITY			BOTHELL				2	2	10A	24A	4A	40S	DE	4A	24A	10A	12	60	5	01	1469	U1	55	R	P	
			ENTER CITY			WOODINVILLE																							
11.59		11.58	BEG SU LN		L	AUXILIARY		12A		2	2	10A	24A	4A	40S	DE	4A	24A	10A	24	72	5	01	1469	U1	55	R	P	
			OFF RAMP		L	SR 405 SB	ST		Y																				
11.84		11.83	END SU LN		R	AUXILIARY		12A		2	2	10A	24A	4A	40S	DE	4A	24A	10A	12	60	5	01	1469	U1	55	R	P	
			OFF RAMP		R	SR 202	ST		Y																				
11.88		11.87	END SU LN		L	AUXILIARY		12A		2	2	10A	24A	4A	40S	DE	4A	24A	10A	$$$	48	5	01	1469	U1	55	R	P	
			ON RAMP		L	SR 202	ST		Y																				
11.89		11.88								2	2	8A	24A	4A	40S	DE	4A	24A	10A		48	5	01	1469	U1	55	R	P	
11.93		11.92	MISC FEATR		L	GORE (S101188)				2	2	8A	24A	4A	40S	DE	4A	24A	8A		48	5	01	1469	U1	55	R	P	
11.96		11.95	MISC FEATR		R	GORE (P101184)																							
12.03		12.02	MP MARKER		B	12																							
12.04		12.03	LEAVE CITY			WOODINVILLE				2	2	8A	24A	4A	40S	DE	4A	24A	8A		48	5	01	0110	U1	55	R	P	
			ENTER CITY			BOTHELL																							
12.06		12.05	UXING	B		SR 202	ST																						
						BRDG NUM 202/032																							
12.09B		12.08	BEG EQ			BEGIN BACK																							
12.09		12.09	EQUATION			012.10B=012.09				2	2	10A	24A	4A	40S	DE	4A	24A	10A		48	5	01	0110	U1	55	R	P	
12.12		12.12	LEAVE CITY			BOTHELL				2	2	10A	24A	4A	40S	DE	4A	24A	10A		48	5	01	1469	U1	55	R	P	

SR 522 MAINLINE STATE ROUTE - SRSH COUNTY KING DOT DISTRICT 1

SRMP	B	ARM	FEATURE	D	LR	DESCRIPTION	BRIDGE/UXING/XROAD OW	TC	L	NBR LNS D	I	DECREAS/DIV LFT SHD W/S	RDY W/S	RHT SHD W/S	MEDIAN WD/S	BR	INCRES/UNDI LFT SHD W/S	RDY W/S	RHT SHD W/S	SPC USE LNS WID	TOT RDY WID	MTCE A	SE	CITY NBR	ST FC	LEGAL SPEED D	IB	T R	P K	S T
12.12		12.12	ENTER CITY			WOODINVILLE				2	2	10A	24A	4A	40S	DE	4A	24A	10A		48	5	01	1469	U1	55		R	P	
12.15		12.15	MISC FEATR		R	GORE (Q101229)																								
12.23		12.23	MISC FEATR		L	GORE (R101231)																								
12.29		12.29	ON RAMP		R	SR 202	ST		Y																					
12.31		12.31	OFF RAMP		L	SR 202	ST		Y																					
12.52		12.52	ON RAMP		L	NE 195TH ST	ST		Y																					
12.66		12.66	OFF RAMP		R	NE 195TH ST	ST		Y																					
12.74		12.74								2	2	10A	24A	$$$	32A	JE	$$$	24A	10A		48	5	01	1469	U1	55		R	P	
12.76		12.76	MISC FEATR		R	GORE (P101266)																								
12.80		12.80	MISC FEATR		L	GORE (S101252)																								
			BEG BRIDGE	B		BEAR CREEK	ST																							
						BRDG NUM 522/030C																								
12.81		12.81	END BRIDGE	B		BEAR CREEK																								
12.92		12.92	BEG BRIDGE	B		NE 195TH ST	ST			2	2	$$W	41P		16P	JE		41P	$$W		82	5	01	1469	U1	55		R	P	
						BRDG NUM 522/034																								
12.95		12.95	END BRIDGE	B		NE 195TH ST				2	2	10A	24A		16A	JE		24A	10A		48	5	01	1469	U1	55		R	P	
12.99		12.99	MP MARKER		B	13																								
13.12		13.12								2	2	10A	24A	4A	40S	DE	4A	24A	10A		48	5	01	1469	U1	55		R	P	
13.30		13.30	TRAF RCDR	B		P19 0																								
13.45		13.45	LEAVE CITY			WOODINVILLE				2	2	10A	24A	4A	40S	DE	4A	24A	10A		48	5	01	$$$$	U1	55		R	$	
			END CTLSEC			CONTROL SECTION 1709																								
			LEAVE CO			KING																								

SR 522 MAINLINE STATE ROUTE - SRSH COUNTY SNOHOMISH DOT DISTRICT 1

SRMP	B ARM	FEATURE	D	LR	DESCRIPTION	BRIDGE/UXING/XROAD OW	TC	L	NBR LNS D	I	DECREAS/DIV LFT SHD W/S	RDY W/S	RHT SHD W/S	MEDIAN-WD/S	BR	INCRES/UNDI LFT SHD W/S	RDY W/S	RHT SHD W/S	SPC USE LNS WID	TOT RDY WID	MTCE A	SE	CITY NBR	ST FC	LEGAL SPEED D	IB	T R	P K	S T
13.45	13.45	ENTER CO			SNOHOMISH				2	2	10A	24A	4A	40S	DE	4A	24A	10A		48	5	01		U1		55	R		
		BEG CTLSEC			CONTROL SECTION 3110																								
		MISC FEATR		R	SGN ENT SNOHOMISH CO																								
		MISC FEATR		L	SGN ENT KING CO																								
13.82	13.82	OFF RAMP		R	SR 9	ST		Y																					
13.85	13.85								2	2	10A	24A	4A	40S	DE	4A	24A	10A		48	3	02		U1		55	R		
13.86	13.86	ON RAMP		L	SR 9	ST		Y																					
13.88	13.88	MISC FEATR		R	GORE (P101382)																								
13.94	13.94								2	1	10A	24A	4A	40S	DE	4A	12A	10A		36	3	02		U1		55	R		
13.97	13.97	MISC FEATR		L	GORE (S101386)																								
13.99	13.99	MP MARKER		R	14																								
14.06	14.06	MISC FEATR		R	GORE (Q501430)				2	1	10A	24A	$$$	40S	DE	4A	12A	10A		36	3	02		U1		55	R		
14.08	14.08								2	1	10A	24A		40S	DE	4A	12A	10A		36	3	02		R1		55	R		
14.09	14.09	UXING	B		SR 9	ST																							
					BRDG NUM 009/101																								
14.12	14.12	MISC FEATR		L	GORE (R501418)																								
14.13	14.13	UXING	B		RR UXING	ST																							
					BRDG NUM 522/134																								
		RR XING	B		NUM 91812E STRUCTURE																								
14.18	14.18	OFF RAMP		L	SR 9	ST		Y	2	1	10A	24A		16A	JE	$$$	12A	10A		36	3	02		R1		55	R		
14.30	14.30	ON RAMP		R	SR 9	ST		Y	1	1	$$$	$$$		$$$$	$$	10A	24A	10A		24	3	02		R1		55	R		
14.40	14.40								1	1	6A	12A		4A	UP	$$$	12A	10A		24	3	02		R1		55	R		
15.02	15.02	MP MARKER		R	15																								
15.50	15.50								1	1	8A	12A		4A	UP		12A	10A		24	3	02		R1		55	R		
15.95	15.95	MP MARKER		R	16																								
16.60	16.60	INTRSECTN		L	SR 524	ST	SG	Y																					
		INTRSECTN		R	PARADISE LAKE RD	CO	SG	Y																					
		INTRSECTN		C	MEDIAN XROAD	ST	SG	Y																					
16.93	16.93	MP MARKER		R	17																								
17.98	17.98	MP MARKER		R	18																								
18.59	18.59	WYE CONN		R	ECHO LAKE RD	CO		Y																					
18.60	18.60	INTRSECTN		L	FALES RD	CO	SG	Y																					
		INTRSECTN		R	ECHO LAKE RD	CO	SG	Y																					
		INTRSECTN		C	MEDIAN XROAD	ST	SG	Y																					
18.61	18.61	WYE CONN		L	FALES RD	CO		Y																					
19.00	19.00	MP MARKER		R	19																								

INTERSECTION DETAIL

SRMP	B ARM	TURN LANES L NEAR LGT	WD	R NEAR LGT	WD	L FAR LGT	WD	R FAR LGT	WD	ACCELERATION LANES LEFT-- LGT	WD	L-CNTR LGT	WD	R-CNTR LGT	WD	RIGHT- LGT	WD
16.60	16.60	.02	12	.01	12	.02	12	.01	12								
18.60	18.60	.03	11	.01	12	.03	11	.01	12								

SR 522 MAINLINE STATE ROUTE - SRSH COUNTY SNOHOMISH DOT DISTRICT 1

SRMP	B	ARM	FEATURE	D	LR	DESCRIPTION	BRIDGE/UXING/XROAD OW	TC	L	NBR LNS D	I	DECREAS/DIV LFT SHD W/S	RDY W/S	RHT SHD W/S	MEDIAN WD/S	BR	INCRES/UNDI LFT SHD W/S	RDY W/S	RHT SHD W/S	SPC USE LNS WID	TOT RDY WID	MTCE A	SE	CITY NBR	ST FC	LEGAL SPEED D	IB	T R	P K	S T
19.18		19.18								1	1	8A	12A		4A	UP		12A	10A		24	3	02		R1	55	R		
19.99		19.99	MP MARKER		R	20																								
20.32		20.32								1	1	$$$	$$$		$$$$	$$	10A	28A	6A		28	3	02		R1	55	R		
20.41		20.41	BEG BRIDGE	B		CATHCART RD	ST			1	1						$$C	30A	$$C		30	3	02		R1	55	R		
						BRDG NUM 522/136																								
20.44		20.44	END BRIDGE	B		CATHCART RD				1	1						10A	24A	6A		24	3	02		R1	55	R		
20.50		20.50	BEG BRIDGE	B		SNOHOMISH RIVER	ST			1	1						$$C	30A	$$C		30	3	02		R1	55	R		
						BRDG NUM 522/138																								
20.82		20.82	END BRIDGE	B		SNOHOMISH RIVER				1	1						10A	24A	6A		24	3	02		R1	55	R		
21.00		21.00	MP MARKER		R	21																								
21.04		21.04								1	1						10A	24A	10A		24	3	02		R1	55	R		
21.98		21.98	MP MARKER		R	22																								
22.51		22.51	ON RAMP		L	164TH ST	ST		Y																					
22.73		22.73	MISC FEATR		L	GORE (S102251)				1	1						4A	24A	10A		24	3	02		R1	55	R		
22.81		22.81	ENTER CITY			MONROE				1	1						4A	24A	10A		24	3	02	0790	R1	55	R	P	
22.93		22.93	OFF RAMP		R	164TH ST	ST		Y																					
22.98		22.98	MP MARKER		R	23																								
23.04		23.04	MISC FEATR		R	GORE (P102293)																								
23.15		23.15	BEG BRIDGE	B		164TH ST	ST			1	1						$$C	38A	$$C		38	3	02	0790	R1	55	R	P	
						BRDG NUM 522/142																								
23.20		23.20	END BRIDGE	B		164TH ST				1	1						4A	24A	10A		24	3	02	0790	R1	55	R	P	
23.32		23.32	MISC FEATR		R	GORE (Q102365)																								
23.44		23.44	MISC FEATR		L	GORE (R102353)																								
23.50		23.50								1	1						10A	24A	10A		24	3	02	0790	R1	55	R	P	
23.53		23.53	OFF RAMP		L	164TH ST	ST		Y																					
23.65		23.65	ON RAMP		R	164TH ST	ST		Y																					
23.96		23.96	MP MARKER		R	24																								
24.14		24.14	BEG BRIDGE	B		179TH AVE SE	ST			1	1						$$C	38A	$$C		38	3	02	0790	R1	55	R	P	
						BRDG NUM 522/144																								
24.20		24.20	END BRIDGE	B		179TH AVE SE				1	1						10A	24A	10A		24	3	02	0790	R1	55	R	P	
24.61		24.61	RR XING	B		NUM 84569A STRUCTURE				1	1						$$C	38A	$$C		38	3	02	0790	R1	55	R	P	
			BEG BRIDGE	B		SR 2	ST																							
						BRDG NUM 522/150																								
24.68		24.68	END BRIDGE	B		SR 2																								
			END CTLSEC			CONTROL SECTION 3110																								
			END ROUTE																											

SR 523 MAINLINE STATE ROUTE - SRSH COUNTY KING DOT DISTRICT 1

SRMP	B ARM	FEATURE	D	LR	DESCRIPTION	BRIDGE/UXING/XROAD OW	TC	L	NBR LNS D	I	DECREAS/DIV LFT SHD W/S	RDY W/S	RHT SHD W/S	MEDIAN WD/S	BR	INCRES/UNDI LFT SHD W/S	RDY W/S	RHT SHD W/S	SPC USE LNS WID	TOT RDY WID	MTCE A	SE	CITY NBR	ST FC	LEGAL SPEED D	IB	T R	P K	S T
0.00	0.00	BEG ROUTE			MAIN ROUTE				2	2								C	68A	C	68	5	02	1140	U1	35	R	P	*
					SR 99 TO SR 522																								
		ENTER CITY			SEATTLE																								
		BEG CTLSEC			CONTROL SECTION 1775																								
		BEG ST	I		145TH ST																								
		INTRSECTN		B	SR 99-AURORA AVE	ST	SG	Y																					
0.01	0.01	WYE CONN		L	SR 99	ST		Y																					
0.04	0.04	BEG SU LN		C	TWO WAY TURN			12A	2	2								C	56A	C	12	68	5	02	1140	U1	35	R	P	*
0.05	0.05	INTRSECTN		R	MIDVALE AVE N	CT		Y																					
0.08	0.08	INTRSECTN		R	LENORA PL NE	CT		Y																					
0.09	0.09	END SU LN		C	TWO WAY TURN			12A	2	2								C	44A	C	$$$	44	5	02	1140	U1	35	R	P	*
0.13	0.13	INTRSECTN		B	STONE AVE N	CT		Y																					
0.17	0.17	INTRSECTN		R	INTERLAKE AVE N	CT		Y																					
0.18	0.18	INTRSECTN		L	INTERLAKE AVE N	CT		Y																					
0.20	0.20	INTRSECTN		R	ROSLYN PL N	CT		Y																					
0.25	0.25	INTRSECTN		B	ASHWORTH AVE N	CT		Y																					
0.30	0.30	INTRSECTN		R	DENSMORE AVE N	CT		Y																					
0.32	0.32	INTRSECTN		L	DENSMORE AVE N	PV		Y																					
0.33	0.33	INTRSECTN		R	COURTLAND PL N	CT		Y																					
0.38	0.38	INTRSECTN		B	WALLINGFORD AVE N	CT		Y																					
0.43	0.43	INTRSECTN		R	BURKE AVE N	CT		Y																					
0.46	0.46	INTRSECTN		R	WAYNE PL N	CT		Y																					
0.50	0.50	INTRSECTN		B	MERIDIAN AVE N	CT	SG	Y																					
0.56	0.56	INTRSECTN		R	BAGLEY AVE N	CT		Y																					
0.63	0.63	INTRSECTN		B	CORLISS AVE N	CT		Y																					
0.69	0.69	INTRSECTN		B	SUNNYSIDE AVE N	CT		Y																					
0.75	0.75	END ST	I		145TH ST																								
		BEG ST	I		NE 145TH ST																								
		INTRSECTN		B	1ST AVE NE	CT	SG	Y																					
0.87	0.87	INTRSECTN		L	3RD AVE NE	PV		Y																					
0.88	0.88	INTRSECTN		R	4TH AVE NE	CT		Y																					
0.89	0.89	WYE CONN		R	OFF RAMP	ST		Y																					
0.90	0.90	OFF RAMP		R	SR 5	ST	SG	Y																					
		ON RAMP		L	SR 5	ST	SG	Y																					
0.92	0.92	BEG BRIDGE	B		SR 5	ST			2	2								C	60P	C		60	5	02	1140	U1	35	R	P	*

INTERSECTION DETAIL

SRMP	B ARM	TURN LANES L NEAR LGT WD	R NEAR LGT WD	L FAR LGT WD	R FAR LGT WD	ACCELERATION LANES LEFT LGT WD	L-CNTR LGT WD	R-CNTR LGT WD	RIGHT LGT WD
0.00	0.00			.03 12					
0.01	0.01				.03 12				
0.90	0.90			.06 14					

SR 523 MAINLINE STATE ROUTE - SRSH COUNTY KING DOT DISTRICT 1

SRMP	B ARM	FEATURE	D	LR	DESCRIPTION	BRIDGE/UXING/XROAD OW	TC	L	NBR LNS D	I	DECREAS/DIV LFT SHD W/S	RDY W/S	RHT SHD W/S	MEDIAN WD/S	BR	INCRES/UNDI LFT SHD W/S	RDY W/S	RHT SHD W/S	SPC USE LNS WID	TOT RDY WID	MTCE A	SE	CITY NBR	ST FC	LEGAL SPEED D	IB	T R	P K	S T
0.92	0.92				BRDG NUM 523/005				2	2								C	60P	C	60	5	02	1140	U1	35	R	P	*
0.97	0.97	END BRIDGE B			SR 5				2	2								C	84A	C	84	5	02	1140	U1	35	R	P	*
0.98	0.98	FLYER STOP		R	LOT NUMBER 14																								
		FLYER STOP		L	LOT NUMBER 52																								
					SEATTLE METRO																								
1.00	1.00	INTRSECTN		R	5TH AVE NE (OLD SR 513)	CT	SG	Y	2	2								C	46A	C	46	5	02	1140	U1	35	R	P	*
		INTRSECTN		L	5TH AVE NE	CT	SG	Y																					
1.06	1.06	INTRSECTN		L	6TH AVE NE	CT		Y																					
1.13	1.13	INTRSECTN		L	8TH AVE NE	CT		Y																					
1.26	1.26	INTRSECTN		L	10TH AVE NE	CT		Y																					
1.31	1.31	INTRSECTN		L	11TH AVE NE	CT		Y																					
1.38	1.38	INTRSECTN		B	12TH AVE NE	CT		Y																					
1.39	1.39								2	2								C	54A	C	54	5	02	1140	U1	35	R	P	*
1.50	1.50	INTRSECTN		B	15TH AVE NE	CT	SG	Y																					
1.55	1.55	BEG SU LN		C	TWO WAY TURN			11A	2	2								C	42A	C	11	53	5	02	1140	U1	35	R	P	*
1.61	1.61	END SU LN		C	TWO WAY TURN			11A	2	2								C	44A	C	$$$	44	5	02	1140	U1	35	R	P	*
1.63	1.63	INTRSECTN		B	17TH AVE NE	CT		Y																					
1.69	1.69	INTRSECTN		R	19TH AVE NE	CT		Y																					
1.76	1.76	INTRSECTN		B	20TH AVE NE	CT	SG	Y																					
1.82	1.82	INTRSECTN		B	22ND AVE NE	CT		Y																					
1.87	1.87	INTRSECTN		R	23RD AVE NE	CT		Y																					
1.93	1.93	INTRSECTN		R	24TH AVE NE	CT		Y																					
2.01	2.01	INTRSECTN		B	25TH AVE NE	CT	SG	Y																					
2.07	2.07	INTRSECTN		B	26TH AVE NE	CT		Y																					
2.14	2.14	INTRSECTN		B	27TH AVE NE	CT		Y																					
2.20	2.20	INTRSECTN		L	28TH AVE NE	CT		Y																					
2.26	2.26	INTRSECTN		B	30TH AVE NE	CT	SG	Y																					
2.33	2.33	INTRSECTN		L	31ST AVE NE	CT		Y																					
2.39	2.39	INTRSECTN		B	32ND AVE NE	CT		Y																					
2.40	2.40								2	1								C	56A	C	56	5	02	1140	U1	35	R	P	*
2.45	2.45	END ST	I		NE 145TH ST																								
		INTRSECTN		B	SR 522-BOTHL WY-LK CT WY ST	SG		Y																					
		END CTLSEC			CONTROL SECTION 1775																								
		END ROUTE																											

INTERSECTION DETAIL

SRMP	B ARM	TURN LANES L NEAR LGT	WD	R NEAR LGT	WD	L FAR LGT	WD	R FAR LGT	WD	ACCELERATION LANES LEFT LGT	WD	L-CNTR LGT	WD	R-CNTR LGT	WD	RIGHT LGT	WD
1.00	1.00	.03	12														
1.50	1.50	.04	11			.04	11										
2.45	2.45	.05	11	.05	11												

SR 524 MAINLINE STATE ROUTE - SRSH COUNTY SNOHOMISH DOT DISTRICT 1

SRMP	B ARM	FEATURE	D	LR	DESCRIPTION	BRIDGE/UXING/XROAD OW	TC	L	NBR LNS D	I	DECREAS/DIV LFT SHD W/S	RDY W/S	RHT SHD W/S	MEDIAN WD/S	BR	INCRES/UNDI LFT SHD W/S	RDY W/S	RHT SHD W/S	SPC USE LNS WID	TOT RDY WID	MTCE A	SE	CITY NBR	ST FC	LEGAL SPEED D	IB	T R	P K	S T
0.00B	0.00	BEG ROUTE			MAIN ROUTE				1	1							C	40A	C		40	3	01	0365	U1	25	R	L	*
					SR 104/EDMONDS TO SR 522																								
		ENTER CITY			EDMONDS																								
		BEG EQ			BEGIN BACK																								
		BEG CTLSEC			CONTROL SECTION 3149																								
		BEG ST	I		MAIN ST																								
		INTRSECTN		R	SR 104	ST	SG	Y																					
		INTRSECTN		L	SUNSET AVE	CT	SG	Y																					
0.01B	0.01	ENT/EXIT		R	FERRY TERMINAL PARKING	ST	SG	Y																					
0.03B	0.03								1	1							C	40A	C		40	3	01	0365	U1	25	R	B	*
0.06B	0.06	INTRSECTN		B	2ND AVE	CT		Y																					
0.00	0.12	END ST	I		MAIN ST																								
		EQUATION			000.12B=000.00																								
		BEG ST	I		3RD AVE																								
		INTRSECTN		R	SR 524 SP3RDAVE (SPUR)	ST	SG	Y																					
		INTRSECTN		R	MAIN ST	CT	SG	Y																					
0.08	0.20	INTRSECTN		B	BELL ST	CT		Y																					
0.16	0.28	INTRSECTN		B	EDMONDS ST	CT		Y	1	1							C	40A	C		40	3	01	0365	U1	30	R	B	*
0.19	0.31	INTRSECTN		R	DALEY ST	CT		Y																					
0.29	0.41	INTRSECTN		R	4TH AVE N	CT		Y																					
0.41	0.53	INTRSECTN		R	SATER LN	CT		Y																					
0.45	0.57	INTRSECTN		R	GILTNER LN	CT		Y																					
0.51	0.63	END ST	I		3RD AVE				1	1							C	36A	C		36	3	01	0365	U1	30	R	P	*
		BEG ST	I		CASPERS ST																								
		INTRSECTN		L	CASPERS ST	CT		Y																					
0.61	0.73	INTRSECTN		B	7TH AVE N	CT		Y																					
0.64	0.76	BEG SU LN		C	TWO WAY TURN			12A	1	1							C	24A	C	12	36	3	01	0365	U1	30	R	P	*
0.79	0.91	END SU LN		C	TWO WAY TURN			12A	1	1							C	36A	C	$$$	36	3	01	0365	U1	30	R	P	*
0.82	0.94	WYE CONN		R	9TH AVE N	CT		Y																					
0.84	0.96	END ST	I		CASPERS ST																								
		BEG ST	I		9TH AVE																								
		INTRSECTN		B	9TH AVE N	CT		Y																					
0.90	1.02	INTRSECTN		R	BROOKMERE ST	CT		Y																					
0.91	1.03	BEG SU LN		C	TWO WAY TURN			12A	1	1							C	24A	C	12	36	3	01	0365	U1	30	R	P	*
0.96	1.08	INTRSECTN		R	HINDLEY LN	CT		Y																					
0.97	1.09	INTRSECTN		L	HINDLEY LN	CT		Y																					

INTERSECTION DETAIL

SRMP	B ARM	TURN LANES L NEAR LGT WD	R NEAR LGT WD	L FAR LGT WD	R FAR LGT WD	ACCELERATION LANES LEFT LGT WD	L-CNTR LGT WD	R-CNTR LGT WD	RIGHT LGT WD
0.61	0.73			.02 12					
0.84	0.96			.02 12					

SR 524 MAINLINE STATE ROUTE - SRSH COUNTY SNOHOMISH DOT DISTRICT 1

SRMP	B ARM	FEATURE	DIRECTION TO INVENTORY / LEFT/RIGHT INDICATOR	DESCRIPTION	BRIDGE/UXING/XROAD/OW	TC	L	NBR LNS D	I	DECREAS/DIV LFT SHD W/S	RDY W/S	RHT SHD W/S	MEDIAN-WD/S	BR	INCRES/UNDI LFT SHD W/S	RDY W/S	RHT SHD W/S	SPC USE LNS WID	TOT RDY WID	MTCE A	SE	CITY NBR	ST FC	LEGAL SPEED D	IB	T R	P K	S T
1.00	1.12	MP MARKER	R	1				1	1									C 24A	C 12	36	3	01	0365	U1	30	R	P	*
1.03	1.15	INTRSECTN	R	PUGET WAY		CT			Y																			
1.04	1.16	END SU LN	C	TWO WAY TURN	12A			1	1									C 36A	C $$$	36	3	01	0365	U1	30	R	P	*
1.05	1.17	INTRSECTN	L	PUGET WAY		CT			Y																			
1.08	1.20	END ST	I	9TH AVE																								
		BEG ST	I	PUGET DR																								
		INTRSECTN	L	9TH AVE N		CT			Y																			
1.11	1.23	WYE CONN	L	9TH AVE N		CT			Y																			
1.21	1.33	INTRSECTN	L	OLYMPIC VIEW DR		CT	SG		Y																			
1.22	1.34	WYE CONN	L	OLYMPIC VIEW DR		CT	SG		Y																			
1.23	1.35	BEG SU LN	C	TWO WAY TURN	12A			1	1									C 24A	C 12	36	3	01	0365	U1	30	R	P	*
1.29	1.41	END SU LN	C	TWO WAY TURN	12A			1	1									C 36A	C $$$	36	3	01	0365	U1	30	R	P	*
1.32	1.44	INTRSECTN	B	OLYMPIC AVE		CT			Y																			
1.34	1.46							1	1									C 24A	5A	24	3	01	0365	U1	30	R	P	*
1.38	1.50	INTRSECTN	R	11TH PL N		CT			Y																			
1.45	1.57	INTRSECTN	R	12TH AVE N		CT			Y																			
1.46	1.58	INTRSECTN	L	94TH PL W		CT			Y																			
1.83	1.95	END ST	I	PUGET DR				1	1									C 24A	5A	24	3	01	0365	U1	35	R	P	*
		BEG ST	I	196TH ST																								
		WYE CONN	R	88TH AVE W		CT			Y																			
1.84	1.96	INTRSECTN	B	88TH AVE W		CT			Y																			
1.85	1.97	WYE CONN	L	88TH AVE W		CT			Y																			
1.87	1.99	BEG SU LN	C	TWO WAY TURN	16A			1	1									C 28A	$$C 16	44	3	01	0365	U1	35	R	P	*
1.96	2.08	INTRSECTN	L	86TH AVE W		CT			Y																			
2.00	2.12	MP MARKER	R	2																								
2.09	2.21	INTRSECTN	B	84TH AVE W		CT			Y																			
2.15	2.27	CHG SU LN	C	TWO WAY TURN	11A			1	1									C 33A	C 11	44	3	01	0365	U1	35	R	P	*
2.18	2.30							2	1									C 33A	C 11	44	3	01	0365	U1	35	R	P	*
2.19	2.31	INTRSECTN	L	82ND PL		CT			Y																			
2.20	2.32	INTRSECTN	R	82ND PL W		CT			Y																			
2.25	2.37	INTRSECTN	R	81ST PL W		CT			Y																			
2.30	2.42	END SU LN	C	TWO WAY TURN	11A			2	1									C 33A	C $$$	33	3	01	0365	U1	35	R	P	*
2.34	2.46	INTRSECTN	B	80TH AVE W		CT	SG		Y																			

INTERSECTION DETAIL

SRMP	B ARM	TURN LANES: L NEAR LGT	WD	R NEAR LGT	WD	L FAR LGT	WD	R FAR LGT	WD	ACCELERATION LANES: LEFT-- LGT	WD	L-CNTR LGT	WD	R-CNTR LGT	WD	RIGHT- LGT	WD
1.08	1.20	.01	12											.01	12		
1.21	1.33	.03	12														
1.32	1.44	.01	12			.01	12										
1.84	1.96	.01	12			.01	12										
2.34	2.46	.03	11			.03	11										

SR 524 MAINLINE STATE ROUTE - SRSH COUNTY SNOHOMISH DOT DISTRICT 1

SRMP	B ARM	FEATURE	D	LR	DIRECTION TO INVENTORY / LEFT/RIGHT INDICATOR / DESCRIPTION	BRIDGE/UXING/XROAD OW	TC	L	NBR LNS D	I	DECREAS/DIV LFT SHD W/S	RDY W/S	RHT SHD W/S	MEDIAN WD/S	BR	INCRES/UNDI LFT SHD W/S	RDY W/S	RHT SHD W/S	SPC USE LNS WID	TOT RDY WID	MTCE A	SE	CITY NBR	ST FC	LEGAL SPEED D	IB	T R	P K	S T
2.38	2.50	BEG SU LN	C		TWO WAY TURN	11A			2	1						C	33A	C	11	44	3	01	0365	U1	35	R	P	*
2.54	2.66	END SU LN	C		TWO WAY TURN	11A			2	2						C	44A	C	$$$	44	3	01	0365	U1	35	R	P	*
2.55	2.67	LEAVE CITY			EDMONDS				2	2						C	44A	C		44	3	01	0715	U1	35	R	P	*
		ENTER CITY			LYNNWOOD																								
2.61	2.73	INTRSECTN	B		76TH AVE W		CT	SG	Y																				
2.70	2.82	INTRSECTN	L		74TH AVE W		CT		Y																				
2.76	2.88	INTRSECTN	L		73RD AVE W		CT		Y																				
2.84	2.96	INTRSECTN	R		HEINZ PL		CT		Y																				
2.99	3.11	MP MARKER	R		3																								
3.02	3.14	INTRSECTN	R		69TH PL W		CT		Y																				
3.11	3.23	INTRSECTN	B		68TH AVE W		CT	SG	Y	2	2					C	60A	C		60	3	01	0715	U1	35	R	P	*
3.17	3.29	BEG SU LN	C		TWO WAY TURN	12A			2	2						C	48A	C	12	60	3	01	0715	U1	35	R	P	*
3.21	3.33	INTRSECTN	L		66TH AVE W		CT		Y																				
3.32	3.44	END SU LN	C		TWO WAY TURN	12A			2	2						C	60A	C	$$$	60	3	01	0715	U1	35	R	P	*
3.36	3.48	INTRSECTN	B		64TH AVE W		CT	SG	Y																				
3.44	3.56	BEG SU LN	C		TWO WAY TURN	11A			2	2						C	49A	C	11	60	3	01	0715	U1	35	R	P	*
3.45	3.57	INTRSECTN	R		62ND PL W		CT		Y																				
3.52	3.64	END SU LN	C		TWO WAY TURN	11A			2	2						C	60A	C	$$$	60	3	01	0715	U1	35	R	P	*
3.56	3.68	WYE CONN	B		SR 99		ST		Y																				
3.57	3.69	INTRSECTN	B		SR 99		ST	SG	Y																				
3.58	3.70	WYE CONN	L		SR 99		ST		Y																				
3.64	3.76	ENT/EXIT	R		BUSINESS		PV		Y																				
3.71	3.83	INTRSECTN	L		58TH PL W		CT		Y																				
3.76	3.88	INTRSECTN	L		58TH AVE		CT	SG	Y																				
		INTRSECTN	R		SCRIBER LAKE RD		CT	SG	Y																				
3.87	3.99	INTRSECTN	L		56TH AVE W		CT		Y	2	2					$	60A	C		60	3	01	0715	U1	35	R	P	*
3.99	4.11	MP MARKER	R		4																								
4.04	4.16								2	2						C	60A	C		60	3	01	0715	U1	35	R	P	*
4.13	4.25	INTRSECTN	L		52ND AVE W		CT	SG	Y																				

INTERSECTION DETAIL

SRMP	B ARM	TURN LANES L NEAR LGT WD	R NEAR LGT WD	L FAR LGT WD	R FAR LGT WD	ACCELERATION LANES LEFT LGT WD	L-CNTR LGT WD	R-CNTR LGT WD	RIGHT LGT WD
2.61	2.73	.03 12		.05 12					
3.11	3.23	.03 12		.03 12					
3.36	3.48	.03 12		.04 12					
3.57	3.69	.05 10		.05 10					
3.64	3.76		.04 10						
3.71	3.83	.02 10							
3.76	3.88	.03 10		.04 10					
3.87	3.99	.03 10						.02 10	
4.13	4.25	.04 10							

SR 524 MAINLINE STATE ROUTE - SRSH COUNTY SNOHOMISH DOT DISTRICT 1

SRMP	B ARM	FEATURE	D	LR	DIRECTION TO INVENTORY / LEFT/RIGHT INDICATOR / DESCRIPTION	BRIDGE/UXING/XROAD OW	TC	L	NBR LNS D	I	DECREAS/DIV LFT SHD W/S	RDY W/S	RHT SHD W/S	MEDIAN WD/S	BR	INCRES/UNDI LFT SHD W/S	RDY W/S	RHT SHD W/S	SPC USE LNS	WID	TOT RDY WID	MTCE A	SE	CITY NBR	ST FC	LEGAL SPEED D	IB	T R	P K	S T
4.17	4.29	BEG SU LN	C		TWO WAY TURN	11A			2	2									C	49A	C 11	60	3	01	0715	U1	35	R	P	*
4.25	4.37	INTRSECTN	R		50TH AVE W		CT			Y																				
4.34	4.46	END SU LN	C		TWO WAY TURN	11A			2	2									C	60A	C $$$	60	3	01	0715	U1	35	R	P	*
4.38	4.50	INTRSECTN	B		48TH AVE W		CT	SG		Y																				
4.48	4.60	ENT/EXIT	L		SHOPPING CENTER		PV			Y																				
4.54	4.66	INTRSECTN	R		SHOPPING CENTER		PV			Y																				
4.58	4.70	ENT/EXIT	R		BUSINESS		PV			Y																				
4.64	4.76	INTRSECTN	R		SR 524SPCEDRWY (SPUR)		ST	SG		Y																				
		INTRSECTN	L		44TH AVE W		CT	SG		Y																				
4.70	4.82	BEG SU LN	C		TWO WAY TURN	11A			2	2									C	49A	C 11	60	3	01	0715	U1	35	R	P	*
4.84	4.96	END SU LN	C		TWO WAY TURN	11A			2	2									C	60A	C $$$	60	3	01	0715	U1	35	R	P	*
4.88	5.00	INTRSECTN	B		40TH AVE W		CT	SG		Y																				
4.92	5.04	BEG SU LN	C		TWO WAY TURN	11A			2	2									C	49A	C 11	60	3	01	0715	U1	35	R	P	*
5.00	5.12	END SU LN	C		TWO WAY TURN	11A			2	2									C	60A	C $$$	60	3	01	0715	U1	35	R	P	*
5.04	5.16	MP MARKER	R		5																									
5.07	5.19	OFF RAMP	R		SR 5 SB		ST	SG		Y																				
		INTRSECTN	L		36TH AVE W		CT	SG		Y																				
5.14	5.26	WYE CONN	L		ON RAMP		ST			Y																				
5.15	5.27	ON RAMP	L		SR 5		ST	SG		Y																				
5.20	5.32	BEG BRIDGE	B		SR 5		ST		2	2									C	62P	C	62	3	01	0715	U1	35	R	P	*
					BRDG NUM 524/010																									
5.29	5.41	END BRIDGE	B		SR 5				2	2									C	62A	C	62	3	01	0715	U2	35	R	P	*
		END ST	I		196TH ST																									
		BEG ST	I		FILBERT RD																									
5.30	5.42	WYE CONN	R		POPLAR WAY		CT			Y																				
5.32	5.44	INTRSECTN	R		POPLAR WAY		CT	SG		Y																				
5.37	5.49	OFF RAMP	L		SR 5 NB		ST			Y																				
5.46	5.58	INTRSECTN	B		30TH PL W		CT	SG		Y																				

INTERSECTION DETAIL

SRMP	B ARM	TURN LANES L NEAR LGT WD	R NEAR LGT WD	L FAR LGT WD	R FAR LGT WD	ACCELERATION LANES LEFT-- LGT WD	L-CNTR LGT WD	R-CNTR LGT WD	RIGHT- LGT WD
4.38	4.50	.03 12		.03 12					
4.48	4.60	.07 12							
4.54	4.66			.02 11					
4.58	4.70		.01 11						
4.64	4.76	.07 11		.05 11					
4.88	5.00	.03 11		.03 11					
5.07	5.19	.03 11		.05 11	.07 11				
5.30	5.42		.10 12						
5.37	5.49				.04 12				
5.46	5.58	.03 12		.04 12					

SR 524 MAINLINE STATE ROUTE - SRSH COUNTY SNOHOMISH DOT DISTRICT 1

SRMP	B ARM	FEATURE	D	LR	DESCRIPTION	BRIDGE/UXING/XROAD OW	TC	L	NBR LNS D	I	DECREAS/DIV LFT SHD W/S	RDY W/S	RHT SHD W/S	MEDIAN WD/S	BR	INCRES/UNDI LFT SHD W/S	RDY W/S	RHT SHD W/S	SPC USE LNS WID	TOT RDY WID	MTCE A	SE	CITY NBR	ST FC	LEGAL SPEED D	IB	T R	P K	S T
5.54	5.66	BEG SU LN	C		TWO WAY TURN	12A			2	2						C	50A	C	12	62	3	01	0715	U2	35	R	P	*
5.57	5.69	END SU LN	C		TWO WAY TURN	12A			2	2						C	62A	C	$$$	62	3	01	0715	U2	35	R	P	*
5.63	5.75	INTRSECTN	B		ALDERWOOD MALL PARKWAY		CT	SG	Y																			
5.69	5.81	BEG SU LN	C		TWO WAY TURN	12A			2	2						C	50A	C	12	62	3	01	0715	U2	35	R	P	*
5.82	5.94	END SU LN	C		TWO WAY TURN	12A			2	2						C	62A	C	$$$	62	3	01	0715	U2	35	R	P	*
5.87	5.99	INTRSECTN	B		24TH AVE W		CT	SG	Y																			
5.88	6.00	LEAVE CITY			LYNNWOOD				2	2						C	62A	C		62	3	01	$$$$	U2	35	R	$	*
5.92	6.04								1	1						8A	22A	8G		22	3	01		U2	35	R		*
6.04	6.16	MP MARKER	R		6																							
6.06	6.18	INTRSECTN	L		21ST AVE W		PV		N																			
6.07	6.19	INTRSECTN	L		CYPRESS WAY		CO		N	1	1					4G	22A	4G		22	3	01		U2	35	R		*
6.14	6.26	INTRSECTN	R		W CYPRESS WAY		CO		Y																			
6.21	6.33	INTRSECTN	L		18TH AVE W		PV		N																			
6.25	6.37	INTRSECTN	R		CYPRESS WAY		CO		N																			
6.31	6.43	INTRSECTN	R		196TH PL SW		CO		N																			
6.68	6.80	BEG BRIDGE	B		SWAMP CREEK		ST			1	1					$$C	24A	$$C		24	3	01		U2	35	R		*
					BRDG NUM 524/015																							
6.69	6.81	END BRIDGE	B		SWAMP CREEK					1	1					4G	22A	4G		22	3	01		U2	35	R		*
6.71	6.83	INTRSECTN	L		MAGNOLIA RD		CO		Y	1	1					8G	22A	8G		22	3	01		U2	35	R		*
		INTRSECTN	R		LOCUST WAY		CO		Y																			
6.74	6.86	UXING		B	SR 405 SB		ST																					
					BRDG NUM 405/110W																							
6.76	6.88	UXING		B	SR 405 NB		ST																					
					BRDG NUM 405/110E																							
6.79	6.91	INTRSECTN	L		LARCH WAY		CO		N	1	1					4G	22A	8G		22	3	01		U2	35	R		*
7.04	7.16	MP MARKER	R		7																							
7.07	7.19	INTRSECTN	L		10TH PL W		CO		N																			
7.38	7.50	ENT/EXIT	L		FLORAL HILLS CEMETERY		PV		N																			
7.43	7.55									1	1					$$C	55A	6A		55	3	01		U2	35	R		*
7.50	7.62	WYE CONN	R		N DAMSON RD		CO		Y																			
		WYE CONN	L		NORTH RD		CO		Y																			
7.51	7.63	INTRSECTN	L		NORTH RD		CO	SG	Y	1	1					C	64A	$$C		64	3	01		U2	35	R		*
		INTRSECTN	R		N DAMSON RD		CO	SG	Y																			
7.56	7.68	BEG SU LN	C		TWO WAY TURN	14A				1	1					C	40A	C	14	54	3	01		U2	35	R		*

INTERSECTION DETAIL

SRMP	B ARM	TURN LANES L NEAR LGT	WD	R NEAR LGT	WD	L FAR LGT	WD	R FAR LGT	WD	ACCELERATION LANES LEFT-- LGT	WD	L-CNTR LGT	WD	R-CNTR LGT	WD	RIGHT- LGT	WD
5.63	5.75	.04	12			.03	12										
5.87	5.99	.03	12			.03	12										
7.50	7.62			.03	12												
7.51	7.63	.05	12			.03	12	.05	11								

SR 524 MAINLINE STATE ROUTE - SRSH COUNTY SNOHOMISH DOT DISTRICT 1

SRMP	B	ARM	FEATURE	D	LR	DESCRIPTION	BRIDGE/XING/XROAD OW	TC	L	NBR LNS D	I	DECREAS/DIV LFT SHD W/S	RDY W/S	RHT SHD W/S	MEDIAN WD/S	BR	INCRES/UNDI LFT SHD W/S	RDY W/S	RHT SHD W/S	SPC USE LNS WID	TOT RDY WID	MTCE A	SE	CITY NBR	ST FC	LEGAL SPEED D	IB	T R	P K	S T
7.61		7.73	INTRSECTN		L	W WINESAP RD		CO	Y	1	1						10A	32A	C	14	46	3	01		U2	35	R		*
7.70		7.82	END SU LN		C	TWO WAY TURN	14A			1	1						10A	44A	C	$$$	44	3	01		U2	35	R		*
7.72		7.84	INTRSECTN		R	194TH ST SW		CO	N																					
7.73		7.85								1	1						5G	22A	5G		22	3	01		U2	35	R		*
7.80		7.92	INTRSECTN		R	BARTLETT RD		CO	N																					
7.83		7.95	WYE CONN		R	BARTLETT RD		CO	N																					
7.84		7.96	INTRSECTN		L	FILBERT DR		CO	N																					
8.03		8.15	MP MARKER		R	8																								
8.12		8.24	INTRSECTN		R	199TH ST SE		PV	N																					
8.15		8.27	INTRSECTN		R	199TH PL SE		CO	N																					
8.34		8.46	INTRSECTN		R	CO RD		CO	Y																					
8.52		8.64	INTRSECTN		L	NELLIS RD		CO	N																					
			INTRSECTN		R	RICHMOND RD		CO	N																					
8.75		8.87	ENTER CITY			BOTHELL				1	1						5G	22A	5G		22	3	01	0110	U2	35	R	P	*
			MISC FEATR		R	SGN ENT BOTHELL																								
8.76		8.88	END ST	I		FILBERT RD																								
			BEG ST	I		208TH ST SE*FILBERT RD																								
			INTRSECTN		R	ROYAL ANN RD		CT	N																					
8.90		9.02	INTRSECTN		L	FILBERT DR		CT	SG Y																					
			INTRSECTN		R	9TH AVE SE		CT	SG Y																					
9.03		9.15	MP MARKER		R	9																								
9.09		9.21	INTRSECTN		L	12TH AVE SE		CT	Y																					
9.16		9.28	INTRSECTN		L	13TH DR SE		CT	Y																					
9.22		9.34	INTRSECTN		L	14TH DR SE		CT	Y	1	1						10A	22A	5G		22	3	01	0110	U2	35	R	P	*
9.28		9.40	BEG BRIDGE	B		NORTH CREEK		ST		1	1						$$C	23A	$$C		23	3	01	0110	U2	35	R	P	*
						BRDG NUM 524/020																								
9.29		9.41	END BRIDGE	B		NORTH CREEK				1	1						10A	22A	5G		22	3	01	0110	U2	35	R	P	*
9.33		9.45	INTRSECTN		L	CITY ST		CT	Y	1	1						10A	22A	10A		22	3	01	0110	U2	35	R	P	*
9.40		9.52								1	1						$$C	54A	10A		54	3	01	0110	U2	35	R	P	*
9.46		9.58								1	1						C	66A	$$C		66	3	01	0110	U2	35	R	P	*
9.48		9.60	WYE CONN		B	SR 527		ST	Y																					
9.50		9.62	END ST	I		208TH ST SE*FILBERT RD																								
			BEG ST	I		MALTBY RD																								
			INTRSECTN		B	SR 527*BOTHELL-EVRET HWY		ST	SG Y																					
9.52		9.64	WYE CONN		B	SR 527		ST	Y																					

INTERSECTION DETAIL

SRMP	B	ARM	TURN LANES L NEAR LGT	WD	R NEAR LGT	WD	L FAR LGT	WD	R FAR LGT	WD	ACCELERATION LANES LEFT LGT	WD	L-CNTR LGT	WD	R-CNTR LGT	WD	RIGHT LGT	WD
8.90		9.02	.03	11			.03	11										
9.48		9.60			.03	12												
9.50		9.62	.05	24			.04	12										
9.52		9.64							.02	12								

SR 524 MAINLINE STATE ROUTE - SRSH COUNTY SNOHOMISH DOT DISTRICT 1

SRMP	B ARM	FEATURE	D	LR	DIRECTION TO INVENTORY / LEFT/RIGHT INDICATOR / DESCRIPTION	BRIDGE/UXING/XROAD OW	TC	L	NBR LNS D	I	DECREAS/DIV LFT SHD W/S	RDY W/S	RHT SHD W/S	MEDIAN WD/S	BR	INCRES/UNDI LFT SHD W/S	RDY W/S	RHT SHD W/S	SPC USE LNS WID	TOT RDY WID	MTCE A	SE	CITY NBR	ST FC	LEGAL SPEED D	IB	T R	P K	S T
9.55	9.67	BEG SU LN	C		TWO WAY TURN	14A			1	1						C	30A	8G	14	44	3	01	0110	U2	35	R	P	*
9.64	9.76	END SU LN	C		TWO WAY TURN	14A			1	1						5G	22A	5G	$$$	22	3	01	0110	U2	35	R	P	*
9.82	9.94	INTRSECTN	R		23RD AVE SE		CT			Y																		
10.05	10.17	MP MARKER	R		10																							
10.09	10.21								1	1						$$C	36A	6A		36	3	01	0110	U2	35	R	P	*
10.20	10.32	INTRSECTN	R		29TH AVE SE		CT		1	1						C	36A	2A		36	3	01	0110	U2	35	R	P	*
10.29	10.41								1	1						C	36A	2G		36	3	01	0110	U2	35	R	P	*
10.34	10.46	INTRSECTN	L		204TH ST SE		CT			Y																		
10.39	10.51	INTRSECTN	R		31ST DR SE		PV		2	1						C	36A	2G		36	3	01	0110	U2	35	R	P	*
10.50	10.62	INTRSECTN	L		32ND AVE SE		CT			Y																		
10.60	10.72								1	1						C	36A	2G		36	3	01	0110	U2	35	R	P	*
10.66	10.78								1	1						4G	22A	4A		22	3	01	0110	U2	35	R	P	*
10.67	10.79	LEAVE CITY			BOTHELL				1	1						4G	22A	4A		22	3	01	$$$$	U2	35	R	$	*
10.71	10.83	MISC FEATR	L		SGN ENT BOTHELL																							
10.74	10.86	ENT/EXIT	R		BPA SUBSTATION		PV			Y																		
10.86	10.98	INTRSECTN	L		YORK RD		CO	SG		Y																		
10.93	11.05	INTRSECTN	R		39TH AVE SE		CO		1	Y	1					4G	22A	4G		22	3	01		U2	35	R		*
10.97	11.09	INTRSECTN	L		204TH ST SE		CO			N																		
11.03	11.15	MP MARKER	R		11																							
11.19	11.31	INTRSECTN	L		43RD AVE SE		CO			N																		
12.02	12.14	MP MARKER	R		12																							
12.09	12.21	INTRSECTN	R		55TH AVE SE		CO		1	Y	1					4G	22A	7G		22	3	01		U2	35	R		*
12.41	12.53	INTRSECTN	L		LITTLE BEAR CREEK RD		CO			Y																		
12.83	12.95								1	1						4G	22A	7G		22	3	01		R3	35	R		*
12.84	12.96	INTRSECTN	B		SR 9		ST	SG	1	Y	1					4G	22A	4G		22	3	02		R3	35	R		*
13.10	13.22	INTRSECTN	L		71ST AVE SE		PV			N																		
13.14	13.26	INTRSECTN	L		72ND AVE SE		PV			N																		
13.23	13.35	INTRSECTN	R		73RD DR SE		CO			N																		
13.46	13.58	INTRSECTN	L		76TH DR SE		PV			Y																		
13.56	13.68	INTRSECTN	R		78TH AVE SE		CO		1	N	1					4G	22A	8A		22	3	02		R3	35	R		*
13.69	13.81	INTRSECTN	R		80TH AVE SE		CO			N																		

INTERSECTION DETAIL

SRMP	B ARM	TURN LANES L NEAR LGT WD	TURN LANES R NEAR LGT WD	TURN LANES L FAR LGT WD	TURN LANES R FAR LGT WD	ACCELERATION LANES LEFT-- LGT WD	ACCELERATION LANES L-CNTR LGT WD	ACCELERATION LANES R-CNTR LGT WD	ACCELERATION LANES RIGHT- LGT WD
9.82	9.94			.02 12			.04 12		
10.20	10.32		.02 12	.03 12			.04 12		
10.34	10.46	.05 12			.05 12				
10.39	10.51			.03 12					
10.50	10.62	.04 12						.03 12	
10.86	10.98	.04 12			.04 12				
12.84	12.96	.03 11							

SR 524 MAINLINE STATE ROUTE - SRSH COUNTY SNOHOMISH DOT DISTRICT 1

SRMP	B	ARM	FEATURE	DIRECTION TO INVENTORY / LEFT/RIGHT INDICATOR		DESCRIPTION	BRIDGE/UXING/XROAD/OW	TC	L	NBR/LNS/D	I	DECREAS/DIV LFT SHD W/S	RDY W/S	RHT SHD W/S	MEDIAN/WD/S	BR	INCRES/UNDI LFT SHD W/S	RDY W/S	RHT SHD W/S	SPC/USE/LNS/WID	TOT RDY WID	MTCE A	SE	CITY NBR	ST FC	LEGAL SPEED D	IB	T R	P K	S T
13.82		13.94	INTRSECTN		R	82ND AVE SE	CO		N	1	1						4G	22A	8A		22	3	02		R3		35	R		*
14.01		14.13	MP MARKER		R	14																								
14.09		14.21	INTRSECTN		L	86TH AVE SE	CO		N																					
14.15		14.27	INTRSECTN		R	87TH AVE SE	CO		N																					
14.22		14.34	INTRSECTN		L	BROADWAY AVE	CO		N																					
14.30		14.42	RR XING	B		NUM 091841P GRADE																								
14.31		14.43	END ST	I		MALTBY RD																								
			BEG ST	I		YEW WAY																								
			INTRSECTN		L	YEW WAY	CO	SS	Y																					
14.50		14.62	END ST	I		YEW WAY				1	1						5A	28A	5A		28	3	02		R3		35	R		*
			BEG ST	I		PARIDISE RD																								
			INTRSECTN		R	W BOSTIAN RD	CO	SS	N																					
14.56		14.68	END ST	I		PARIDISE RD																								
			INTRSECTN		B	SR 522	ST	SG	Y																					
			END CTLSEC			CONTROL SECTION 3149																								
			END ROUTE																											

INTERSECTION DETAIL

SRMP	B	ARM	TURN LANES L NEAR LGT	WD	R NEAR LGT	WD	L FAR LGT	WD	R FAR LGT	WD	ACCELERATION LANES LEFT-- LGT	WD	L-CNTR LGT	WD	R-CNTR LGT	WD	RIGHT- LGT	WD
14.56		14.68	.03	12	.05	12												

SR 524 SPUR CEDRWY STATE ROUTE - SRSH COUNTY SNOHOMISH DOT DISTRICT 1

SRMP	B	ARM	FEATURE	D	LR	DESCRIPTION	BRIDGE/UXING/XROAD OW	TC	L	NBR LNS D	I	DECREAS/DIV LFT SHD W/S	RDY W/S	RHT SHD W/S	MEDIAN WD/S	BR	INCRES/UNDI LFT SHD W/S	RDY W/S	RHT SHD W/S	SPC USE LNS WID	TOT RDY WID	MTCE A	SE	CITY NBR	ST FC	LEGAL SPEED D	IB	T R	P K	S T
4.64		0.00	BEG ROUTE			CEDRWY				2	2							C	62A	C	62	3	01	0715	U1	35		R	P	*
						SR 524 TO SR 5 UX NB																								
			ENTER CITY			LYNNWOOD																								
			BEG CTLSEC			CONTROL SECTION 3153																								
			BEG ST	I		44TH AVE																								
			INTRSECTN		B	SR 524	ST	SG	Y																					
4.75		0.11	INTRSECTN		L	198TH ST SW	CT		Y																					
			ENT/EXIT		R	SHOPPING CENTER	PV		Y																					
4.80		0.16	BEG SU LN		C	TWO WAY TURN 10A				2	2							C	52A	C	10	62	3	01	0715	U1	35	R	P	*
4.86		0.22	END SU LN		C	TWO WAY TURN 10A				2	2							C	62A	C	$$$	62	3	01	0715	U1	35	R	P	*
4.89		0.25	INTRSECTN		B	200TH ST SW	CT	SG	Y	3	2							C	74A	C		74	3	01	0715	U1	35	R	P	*
4.94		0.30	BEG SU LN		R	HIGH OCCUPANCY VEHICL14A				3	2							C	74A	C	14	88	3	01	0715	U1	35	R	P	*
4.98		0.34	END SU LN		R	HIGH OCCUPANCY VEHICL14A				3	2							C	74A	C	$$$	74	3	01	0715	U1	35	R	P	*
			OFF RAMP		R	SR 5	ST		Y																					
5.02		0.38	MISC FEATR		R	GORE (SR 5 S118037)				3	1							C	62A	C		62	3	01	0715	U1	35	R	P	*
5.07		0.43	WYE CONN		R	OFF RAMP	ST		Y																					
5.11		0.47	UXING	B		SR 5 SB	ST																							
						BRDG NUM 005/609W																								
5.14		0.50	END ST	I		44TH AVE																								
			UXING	B		SR 5 NB	ST																							
						BRDG NUM 005/609E																								
			END CTLSEC			CONTROL SECTION 3153																								
			END SECTN			CEDRWY																								

INTERSECTION DETAIL

SRMP	B	ARM	TURN LANES L NEAR LGT	WD	R NEAR LGT	WD	L FAR LGT	WD	R FAR LGT	WD	ACCELERATION LANES LEFT LGT	WD	L-CNTR LGT	WD	R-CNTR LGT	WD	RIGHT LGT	WD
4.64		0.00					.05	10										
4.75		0.11	.03	10			.04	10										
4.89		0.25	.03	11			.13	11	.01	11								
5.07		0.43					.03	11										

SR 524 SPUR 3RDAVE STATE ROUTE - SRSH COUNTY SNOHOMISH DOT DISTRICT 1

SRMP	B	ARM	FEATURE	D	LR	DESCRIPTION	BRIDGE/UXING/XROAD OW	TC	L	NBR LNS D	I	DECREAS/DIV LFT SHD W/S	RDY W/S	RHT SHD W/S	MEDIAN WD/S	BR	INCRES/UNDI LFT SHD W/S	RDY W/S	RHT SHD W/S	SPC USE LNS	TOT RDY WID	MTCE A	SE	CITY NBR	ST FC	LEGAL SPEED D	IB	T R	P K	S T
0.00		0.00	BEG ROUTE			3RDAVE				1	1							C	39A	C		39	3	01	0365	U1		25	R	B *
						SR 524 TO SR 104																								
			ENTER CITY			EDMONDS																								
			BEG CTLSEC			CONTROL SECTION 3155																								
			BEG ST	I		3RD AVE																								
			INTRSECTN		R	SR 524	ST	SG	Y																					
			INTRSECTN		L	MAIN ST	CT	SG	Y																					
0.07		0.07	INTRSECTN		R	JAMES ST	CT		Y																					
0.12		0.12	INTRSECTN		B	DAYTON ST	CT	RF	Y																					
0.21		0.21	INTRSECTN		R	ALDER ST	CT		Y	1	1							C	40A	C		40	3	01	0365	U1		25	R	B *
0.29		0.29	INTRSECTN		L	WALNUT ST	CT		Y																					
0.38		0.38	INTRSECTN		L	HOWELL WAY	CT		Y																					
			ENT FROM		R	CITY PARK	CT		Y																					
0.51		0.51	INTRSECTN		L	ERBEN DR	CT		Y																					
			EXIT TO		R	CITY PARK	CT		Y																					
0.57		0.57	END ST	I		3RD AVE				1	1							$	23A	6G		23	3	01	0365	U1		25	R	R *
			BEG ST	I		PINE ST																								
			INTRSECTN		L	PINE ST	CT	SS	Y																					
			INTRSECTN		L	3RD AVE S	CT	SS	Y																					
0.63		0.63	INTRSECTN		L	2ND AVE S	CT		Y	1	1							C	36A	$$C		36	3	01	0365	U1		25	R	P *
0.69		0.69	WYE CONN		L	SR 104	ST		Y																					
0.70		0.70	END ST	I		PINE ST																								
			INTRSECTN		B	SR 104	ST		Y																					
			END CTLSEC			CONTROL SECTION 3155																								
			END SECTN			3RDAVE																								

SR 525 MAINLINE STATE ROUTE - SRSH COUNTY SNOHOMISH DOT DISTRICT 1

SRMP	B	ARM	FEATURE	D	LR	DESCRIPTION	BRIDGE/UXING/XROAD OW	TC	L	NBR LNS D	I	DECREAS/DIV LFT SHD W/S	RDY W/S	RHT SHD W/S	MEDIAN WD/S	BR	INCRES/UNDI LFT SHD W/S	RDY W/S	RHT SHD W/S	SPC USE LNS WID	TOT RDY WID	MTCE A	SE	CITY NBR	ST FC	LEGAL SPEED D	IB	T R	P K	S T
0.00		0.00	BEG ROUTE			MAIN ROUTE				2	2	10A	24A		16A	JE		24A	10A		48	3	01		U1		60	R		
						SR 5 TO SR 20/RACE ROAD																								
			BEG CTLSEC			CONTROL SECTION 3127																								
			MISC FEATR	I		SR 5 OXING NPS-SR 405																								
0.06		0.06	MISC FEATR		R	GORE (SR 5 S518230)																								
0.07		0.07	MISC FEATR		L	GORE (SR 5 S118230)																								
0.16		0.16	BEG SU LN		L	AUXILIARY		12A		2	2	10A	24A		16A	JE		24A	10A	12	60	3	01		U1		60	R		
			OFF RAMP		L	SB SR 5	ST		Y																					
0.20		0.20								2	1	10A	24A		16A	JE		12A	10A	12	48	3	01		U1		60	R		
0.30		0.30	MISC FEATR		R	GORE (SR 5 P218205)																								
0.36		0.36	END SU LN		L	AUXILIARY		12A		2	1	10A	24A		16A	JE		12A	10A	$$$	36	3	01		U1		60	R		
			ON RAMP		L	ALDERWOOD MALL BLVD	ST		Y																					
0.38		0.38	BEG SU LN		R	AUXILIARY		12P		2	1	$$W	58P		26P	JE		58P	$$W	12	128	3	01		U1		60	R		
			BEG BRIDGE	I		ASH WAY	ST																							
						BRDG NUM 525/002E																								
			ON RAMP		R	NB SR 5	ST		Y																					
			BEG BRIDGE	D		ASH WAY	ST																							
						BRDG NUM 525/002W																								
0.39		0.39								2	1		W	58P	26P	JE		46P	W	12	116	3	01		U1		60	R		
0.53		0.53	END BRIDGE	D		ASH WAY				2	1	10A	24A		16P	JE		46P	W	12	82	3	01		U1		60	R		
			MISC FEATR		L	GORE (S100036)																								
0.54		0.54	END BRIDGE	I		ASH WAY				1	1	10A	12A		10A	JE		12A	10A	12	36	3	01		U1		60	R		
			CHG SU LN		R	AUXILIARY		12A																						
0.62		0.62	CHG SU LN		R	AUXILIARY		12P		1	1	$$W	20P		10P	JE		20P	$$W	12	52	3	01		U1		60	R		
			BEG BRIDGE	B		28TH AVE W	ST																							
						BRDG NUM 525/003																								
0.66		0.66	END BRIDGE	B		28TH AVE W				1	1	10A	12A		10A	JE		12A	10A	12	36	3	01		U1		60	R		
			END SU LN		R	AUXILIARY		12P																						
			OFF RAMP		R	ALDERWOOD MALL BLVD	ST		Y																					
0.76		0.76	MISC FEATR		R	GORE (P500066)																								
			MISC FEATR		L	GORE (R100087)																								
0.87		0.87	OFF RAMP		L	ALDERWOOD MALL BLVD	ST		Y	1	1	$$$	$$$		$$$$	$$	10A	24A	10A		24	3	01		U1		60	R		
0.88		0.88	MISC FEATR		R	GORE (Q100126)																								
1.00		1.00	MP MARKER		B	1																								
1.19		1.19	ENT FROM		L	FLYER STOP	ST		Y																					
1.26		1.26	ON RAMP		R	ALDERWOOD MALL BLVD	ST		Y																					
1.40		1.40	UXING	B		164TH ST SW	ST																							
						BRDG NUM 525/005																								
1.54		1.54	EXIT TO		L	FLYER STOP	ST		N																					
2.00		2.00	MP MARKER		R	2																								
2.30		2.30								1	1	10A	12A		28A	JE	$$$	12A	10A		24	3	01		U1		60	R		
2.36		2.36	ON RAMP		L	SR 99 NB	ST		Y																					
2.38		2.38	UXING	B		148TH ST SW	ST																							

SR 525 MAINLINE STATE ROUTE - SRSH COUNTY SNOHOMISH DOT DISTRICT 1

SRMP	B	ARM	FEATURE	D	LR	DESCRIPTION	BRIDGE NBR	UXING-LNS	XROAD-D I	OW	TC	L	DECREAS/DIV LFT SHD W/S	RDY W/S	RHT SHD W/S	MEDIAN-WD/S	BR	INCRES/UNDI LFT SHD W/S	RDY W/S	RHT SHD W/S	SPC USE LNS WID	TOT RDY WID	MTCE A	SE	CITY NBR	ST FC	LEGAL SPEED D	IB	T R	P K	S T
2.38		2.38				BRDG NUM 525/006		1	1	10A	12A				28A	JE		12A	10A			24	3	01		U1	60	R		
2.49		2.49	OFF RAMP		R	SR 99 NB		ST		Y																					
2.51		2.51						1	1	10A	12A				25A	CU		12A	10A			24	3	01		U1	60	R		
2.54		2.54	MISC FEATR		L	GORE (SR 99 P105056)																									
2.61		2.61	MISC FEATR		R	GORE (SR 99 Q105068)																									
2.65		2.65	ON RAMP		L	SR 99 SB		ST		Y																					
2.73		2.73	MISC FEATR		R	GORE (SR 99 P505066)																									
2.74		2.74	BEG BRIDGE	B		SR 99		ST		1	1	$$W	55P		25P	CU		50P	$$W			105	3	01		U1	60	R		
						BRDG NUM 525/007																									
2.76		2.76	END CTLSEC			CONTROL SECTION 3127																									
			BEG CTLSEC			CONTROL SECTION 3131																									
2.78		2.78	END BRIDGE	B		SR 99				1	1	10A	12A		25A	CU		12A	8A			24	3	01		U1	60	R		
2.79		2.79	MISC FEATR		L	GORE (SR 99 R505064)																									
2.88		2.88	BEG SU LN		R	AUXILIARY	12A			1	1	10A	12A		25A	CU		12A	8A	12		36	3	01		U1	60	R		
			ON RAMP		R	SR 99 NB		ST		Y																					
			MISC FEATR		L	GORE (SR 99 S105061)																									
2.95		2.95								1	1	$$$	$$$		$$$$	$$		8A	78A	8A	12	90	3	01		U1	60	R		
2.97		2.97	END SU LN		R	AUXILIARY	12A			1	1							8A	78A	8A	$$$	78	3	01		U1	60	R		
2.99		2.99	OFF RAMP		L	SR 99 SB		ST		Y	2	1						8A	78A	8A		78	3	01		U1	60	R		
3.03		3.03	WYE CONN		R	LINCOLN WAY		CO		Y																					
3.04		3.04	INTRSECTN		B	LINCOLN WAY		CO	SG	Y	1	1						8A	78A	8A		78	3	01		U1	60	R		
3.08		3.08	WYE CONN		R	LINCOLN WAY		CO		Y	1	1						4A	22A	4A		22	3	01		U1	60	R		
3.24B		3.24	BEG EQ			BEGIN BACK				1	1							4A	22A	4A		22	3	01		U1	40	R		*
			BEG ST	I		MUKILTEO SPEEDWAY																									
3.24		3.41	EQUATION			003.41B=003.24																									
			INTRSECTN		L	132ND ST SW		CO		N																					
3.25		3.42	WYE CONN		L	132ND ST SW		CO		N																					
3.31		3.48	INTRSECTN		R	RUSSELL WAY		CO		N																					
3.39		3.56	BEG SU LN		C	TWO WAY TURN	14A			1	1							$$C	32A	8A	14	46	3	01		U1	40	R		*
3.43		3.60	ENT/EXIT		L	SHOPPING CENTER		PV		Y																					
3.45		3.62	MISC FEATR		L	COMMUNITY TRANSIT STOP																									
3.49		3.66	ENT/EXIT		L	SHOPPING CENTER		PV		Y																					
3.50		3.67	END SU LN		C	TWO WAY TURN	14A			1	1							C	44A	8A	$$$	44	3	01		U1	40	R		*
3.55		3.72	ENTER CITY			MUKILTEO				1	1							C	44A	8A		44	3	01	0830	U1	40	R	P	*
			WYE CONN		L	BEVERLY PARK RD		CT		Y																					
3.56		3.73	INTRSECTN		B	BEVERLY PARK-EDMONDS RD		CT	SG	Y	1	1						C	44A	4A		44	3	01	0830	U1	40	R	P	*

INTERSECTION DETAIL

SRMP	B	ARM	TURN LANES L NEAR LGT WD	R NEAR LGT WD	L FAR LGT WD	R FAR LGT WD	ACCELERATION LANES LEFT-- LGT WD	L-CNTR LGT WD	R-CNTR LGT WD	RIGHT- LGT WD
3.03		3.03		.06 12						
3.04		3.04	.07 12		.06 12	.05 12				
3.56		3.73	.03 16	.01 13	.03 13	.03 14				

SR 525 MAINLINE STATE ROUTE - SRSH COUNTY SNOHOMISH DOT DISTRICT 1

SRMP	B ARM	FEATURE	D	LR	DESCRIPTION	BRIDGE/UXING/XROAD OW	TC	L	NBR LNS D	I	DECREAS/DIV LFT SHD W/S	RDY W/S	RHT SHD W/S	MEDIAN WD/S	BR	INCRES/UNDI LFT SHD W/S	RDY W/S	RHT SHD W/S	SPC USE LNS WID	TOT RDY WID	MTCE A	SE	CITY NBR	ST FC	LEGAL SPEED D	IB	T R	P K	S T
3.57	3.74	WYE CONN	R		BEVERLY PARK RD	CT		Y	1	1							C	49A	8A		49	3	01 0830	U1	40	R	P	*
3.59	3.76								2	1							C	49A	8A		49	3	01 0830	U1	40	R	P	*
3.69	3.86	INTRSECTN	L		EVERGREEN DR	CT		N	2	1							8A	36A	5A		36	3	01 0830	U1	40	R	P	*
3.76	3.93								2	1							8A	36A	4A		36	3	01 0830	U1	40	R	P	*
3.81	3.98								2	1							8A	41A	4A		41	3	01 0830	U1	40	R	P	*
3.88	4.05	INTRSECTN	R		122ND PL SW	CT		N																				
3.89	4.06								2	1							$$C	52A	8A		52	3	01 0830	U1	40	R	P	*
3.99	4.16	BEG SU LN	C		TWO WAY TURN	12A			2	1							C	40A	6A	12	52	3	01 0830	U1	40	R	P	*
		INTRSECTN	R		121ST ST SW	CT		N																				
4.00	4.17	MP MARKER	R		4																							
4.05	4.22	END SU LN	C		TWO WAY TURN	12A			2	1							C	64A	$$C	$$$	64	3	01 0830	U1	40	R	P	*
4.06	4.23	MISC FEATR	L		COMMUNITY TRANSIT STOP																							
4.11	4.28	INTRSECTN	B		HARBOUR PT BLVD SW	CT	SG	Y																				
4.14	4.31	BEG SU LN	C		TWO WAY TURN	13A			1	1							C	51A	C	13	64	3	01 0830	U1	40	R	P	*
4.15	4.32	MISC FEATR	R		COMMUNITY TRANSIT STOP																							
4.20	4.37	ENT/EXIT	L		SHOPPING CENTER	PV		N																				
4.29	4.46	ENT/EXIT	L		SHOPPING CENTER	PV		Y	1	1							C	45A	6A	13	58	3	01 0830	U1	40	R	P	*
4.35	4.52	ENT/EXIT	L		SHOPPING CENTER	PV		Y																				
4.42	4.59								1	1							4A	22A	6A	13	35	3	01 0830	U1	40	R	P	*
4.60	4.77	INTRSECTN	L		RUSSELL RD	CT		N																				
4.72	4.89	END SU LN	C		TWO WAY TURN	13A			1	1							4A	35A	6A	$$$	35	3	01 0830	U1	40	R	P	*
4.83	5.00	INTRSECTN	L		CHENAULT BEACH RD	CT	SG	Y																				
4.84	5.01	BEG SU LN	C		TWO WAY TURN	13A			1	1							4A	22A	6A	13	35	3	01 0830	U1	40	R	P	*
4.92	5.09								1	1							4A	22A	5A	13	35	3	01 0830	U1	40	R	P	*
5.02	5.19	MP MARKER	R		5																							
5.05	5.22	INTRSECTN	L		106TH ST SW	CT		Y																				
5.17	5.34	END SU LN	C		TWO WAY TURN	13A			1	1							4A	34A	5A	$$$	34	3	01 0830	U1	40	R	P	*
5.25	5.42	INTRSECTN	L		HARBOUR PT BLVD SW	CT	SG	Y	1	1							7A	34A	7A		34	3	01 0830	U1	40	R	P	*
5.36	5.53								1	1							7A	22A	7A		22	3	01 0830	U1	40	R	P	*
5.37	5.54								1	1							4A	22A	4A		22	3	01 0830	U1	40	R	P	*
5.59	5.76	INTRSECTN	R		SR 525 SPPAINE (SPUR) NB	ST	SG	Y																				
5.60	5.77	INTRSECTN	R		SR 525 SPPAINE (SPUR) SB	ST	SG	Y																				
5.62	5.79	WYE CONN	R		SR 525 SPPAINE (SPUR) SB	ST		Y																				
5.68	5.85								1	1							4A	22A	4A		22	3	01 0830	U1	35	R	P	*

INTERSECTION DETAIL

SRMP	B ARM	TURN LANES L NEAR LGT	WD	R NEAR LGT	WD	L FAR LGT	WD	R FAR LGT	WD	ACCELERATION LANES LEFT LGT	WD	L-CNTR LGT	WD	R-CNTR LGT	WD	RIGHT LGT	WD
4.11	4.28	.03	12			.03	11	.04	22								
4.83	5.00	.07	13														
5.25	5.42	.03	13					.02	12								
5.59	5.76			.09	12												

SR 525 MAINLINE STATE ROUTE - SRSH COUNTY SNOHOMISH DOT DISTRICT 1

SRMP	B	ARM	FEATURE	D	LR	DESCRIPTION	BRIDGE/UXING/XROAD OW	TC	L	NBR LNS D	I	DECREAS/DIV LFT SHD W/S	RDY W/S	RHT SHD W/S	MEDIAN WD/S	BR	INCRES/UNDI LFT SHD W/S	RDY W/S	RHT SHD W/S	SPC USE LNS WID	TOT RDY WID	MTCE A	SE	CITY NBR	ST FC	LEGAL SPEED D	IB	T R	P K	S T
5.90		6.07								1	1						5A	35A	4A		35	3	01	0830	U1		35	R	P	*
5.99		6.16	INTRSECTN	B		92ND ST SW	CT	SG	Y	1	1						5A	35A	$$C		35	3	01	0830	U1		35	R	P	*
6.01		6.18	WYE CONN	L		92ND ST SW	CT		Y																					
6.25		6.42	WYE CONN	R		88TH ST	CT		Y																					
6.26		6.43	INTRSECTN	B		88TH ST SW	CT		Y	1	1						7A	22A	10A		22	3	01	0830	U1		35	R	P	*
6.41		6.58	BEG SU LN	C		TWO WAY TURN		12A		1	1						7A	22A	10A	12	34	3	01	0830	U1		35	R	P	*
6.45		6.62								1	1						$$C	60A	$$C	12	72	3	01	0830	U1		35	R	P	*
6.46		6.63	END SU LN	C		TWO WAY TURN		12A		1	1						C	72A	C	$$$	72	3	01	0830	U1		35	R	P	*
6.51		6.68	INTRSECTN	R		SR 526	ST	SG	Y	1	1						C	40A	C		40	3	01	0830	U1		35	R	P	*
			INTRSECTN	L		84TH ST SW	CT	SG	Y																					
6.56		6.73	BEG SU LN	C		TWO WAY TURN		12A		1	1						C	28A	C	12	40	3	01	0830	U1		35	R	P	*
6.66		6.83	INTRSECTN	B		81ST PL SW	CT		Y																					
6.72		6.89	INTRSECTN	L		CITY ST	CT		Y																					
6.76		6.93	INTRSECTN	R		80TH ST SW	CT		N																					
6.77		6.94	MISC FEATR	B		PED XING		PC	N																					
6.79		6.96								1	1						6A	24A	C	12	36	3	01	0830	U1		35	R	P	*
6.96		7.13	END SU LN	C		TWO WAY TURN		12A		1	1						6A	36A	C	$$$	36	3	01	0830	U1		35	R	P	*
6.99		7.16	MP MARKER	R		7																								
7.01		7.18	INTRSECTN	R		76TH ST SW	CT		Y	1	1						4A	22A	4A		22	3	01	0830	U1		35	R	P	*
7.07		7.24	ENT/EXIT	R		SCHOOL	PV		Y																					
7.09		7.26	INTRSECTN	R		WASHINGTON AVE	CT		N																					
7.21		7.38	BEG SU LN	R		HOLDING		11A		1	1						4A	22A	4A	11	33	3	01	0830	U1		35	R	P	*
7.39		7.56	INTRSECTN	R		CLOVER LN	CT		Y																					
7.52		7.69	INTRSECTN	R		HORIZON HTS RD	CT		Y																					
			INTRSECTN	L		19TH DR	CT		Y																					
7.67		7.84	INTRSECTN	R		15TH PL	CT		N																					
7.83		8.00	INTRSECTN	R		GOATTRAIL RD	CT		Y																					
7.99		8.16	MP MARKER	R		8																								
8.01		8.18	INTRSECTN	L		8TH ST	CT		Y																					
8.02		8.19	INTRSECTN	L		CHURCH ST	CT		Y																					
8.06		8.23								1	1						4A	22A	4A	11	33	3	01	0830	U1		25	R	P	*
8.10		8.27	INTRSECTN	L		6TH ST	CT		Y	2	1						$$C	37A	$$C	11	48	3	01	0830	U1		25	R	P	*
8.16		8.33	INTRSECTN	R		WASHINGTON AVE	CT		Y	2	1						C	48A	C	11	59	3	01	0830	U1		25	R	P	*

INTERSECTION DETAIL

SRMP	B	ARM	TURN LANES L NEAR LGT	WD	R NEAR LGT	WD	L FAR LGT	WD	R FAR LGT	WD	ACCELERATION LANES LEFT LGT	WD	L-CNTR LGT	WD	R-CNTR LGT	WD	RIGHT LGT	WD
5.99		6.16	.02	12			.05	12										
6.01		6.18							.06	12								
6.25		6.42			.03	10												
6.51		6.68	.03	12	.07	12	.03	12										
7.01		7.18					.02	12					.03	12				
8.16		8.33					.01	12										

SR 525 MAINLINE STATE ROUTE - SRSH COUNTY SNOHOMISH DOT DISTRICT 1

SRMP	B ARM	FEATURE	D	LR	DESCRIPTION	BRIDGE/UXING/XROAD OW	TC	L	NBR LNS D	I	DECREAS/DIV LFT SHD W/S	RDY W/S	RHT SHD W/S	MEDIAN WD/S	BR	INCRES/UNDI LFT SHD W/S	RDY W/S	RHT SHD W/S	SPC USE LNS	WID	TOT RDY WID	MTCE A	SE	CITY NBR	ST FC	LEGAL SPEED D	IB	T R	P K	S T
8.18	8.35	INTRSECTN		R	5TH ST	CT	SG	Y	2	1							C	48A	C	11	59	3	01	0830	U1	25	R	P	*
8.24	8.41	INTRSECTN		R	4TH ST	CT		Y																						
8.29	8.46	INTRSECTN		B	3RD ST	CT		Y	2	1							C	37A	C	11	48	3	01	0830	U1	25	R	P	*
8.35	8.52	INTRSECTN		R	2ND ST	CT		Y																						
8.36	8.53	RR XING	B		NUM 85449M STRUCTURE				2	1							C	47A	C	11	58	3	01	0830	U1	25	R	P	*
		BEG BRIDGE	B		BN RR	ST																								
					BRDG NUM 525/010																									
8.41	8.58	END BRIDGE	B		BN RR				2	1							C	40A	C	11	51	3	01	0830	U1	25	R	P	*
		END SU LN		R	HOLDING 11A																									
8.42	8.59	INTRSECTN		R	FERRY TOLL BOOTH-HOLDING	ST		N																						
8.46	8.63	WYE CONN		L	FRONT ST	CT		Y																						
8.47	8.64	BEG FER ZN			BEGIN FERRY ZONE				2	1							C	40A	C		40	3	01	0830	U1	30	R	P	*
		END CTLSEC			CONTROL SECTION 3131																									
		TRAF RCDR	B		FY08 0																									
		INTRSECTN		B	FRONT ST	CT		Y																						
		FERRY TERM		B	MUKILTEO FERRY LANDING			Y																						
					OWNER WSF			Y																						
		LEAVE CITY			MUKILTEO																									
		END ST		I	MUKILTEO SPEEDWAY																									
		LEAVE CO			SNOHOMISH																									

INTERSECTION DETAIL

SRMP	B ARM	TURN LANES L NEAR LGT WD	R NEAR LGT WD	L FAR LGT WD	R FAR LGT WD	ACCELERATION LANES LEFT LGT WD	L-CNTR LGT WD	R-CNTR LGT WD	RIGHT LGT WD
8.18	8.35			.04 12					
8.42	8.59		.02 11						

SR 525 MAINLINE STATE ROUTE - SRSH COUNTY ISLAND DOT DISTRICT 1

SRMP	B	ARM	FEATURE	D	LR	DESCRIPTION	BRIDGE/UXING/XROAD OW	TC	L	NBR LNS D	I	DECREAS/DIV LFT SHD W/S	RDY W/S	RHT SHD W/S	MEDIAN WD/S	BR	INCRES/UNDI LFT SHD W/S	RDY W/S	RHT SHD W/S	SPC USE LNS WID	TOT RDY WID	MTCE A	SE	CITY NBR	ST FC	LEGAL SPEED D	IB	T R	P K	S T
8.48		8.65	ENTER CO			ISLAND				3	2							C	55A	5A		55	2	01		R1	30	R		
			BEG CTLSEC			CONTROL SECTION 1530																								
			FERRY TERM	B		CLINTON FERRY LANDING																								
			TOLL BOOTH	R		FERRY TOLL BOOTH																								
						OWNER WSF																								
			END FER ZN			END FERRY ZONE																								
8.50		8.67	INTRSECTN	L		COLUMBIA BEACH DR	CO	SG	N																					
			ENT/EXIT	R		BUSINESS	PV	SG	N																					
8.51		8.68	INTRSECTN	L		CONRAD ST	CO		N																					
8.63		8.80	BEG SU LN	L		HOLDING		11A		1	2							C	44A	5A	11	55	2	01		R1	30	R		
8.73		8.90	BEG SU LN	C		TWO WAY TURN		11A		1	2							C	38A	$$C	22	60	2	01		R1	30	R		
8.77		8.94	END SU LN	C		TWO WAY TURN		11A		1	2							C	49A	C	11	60	2	01		R1	30	R		
8.79		8.96	INTRSECTN	L		HUMPHREY RD	CO		N																					
8.80		8.97	BEG SU LN	C		TWO WAY TURN		11A		1	2							C	38A	C	22	60	2	01		R1	30	R		
			INTRSECTN	R		WILSON PL	CO		N																					
8.81		8.98	WYE CONN	L		COMMERCIAL ST	CO		Y																					
8.85		9.02	INTRSECTN	L		COMMERCIAL ST	CO		Y																					
8.88		9.05	INTRSECTN	R		FROST AVE	CO		Y																					
8.93		9.10	MISC FEATR	B		PED XING		AF																						
8.95		9.12								1	2							6A	33A	6A	22	55	2	01		R1	30	R		
8.96		9.13	INTRSECTN	B		DEER LAKE RD	CO		Y																					
9.00		9.17	MP MARKER	R		9																								
9.06		9.23	END SU LN	C		TWO WAY TURN		11A		1	2							4A	44A	4A	11	55	2	01		R1	30	R		
			INTRSECTN	R		BOB GALBREATH RD	CO		Y																					
9.09		9.26								1	2							4A	44A	4A	11	55	2	01		R1	40	R		
9.10		9.27	EXIT TO	R		BUSINESS	PV		Y																					
9.11		9.28	ENT FROM	R		BUSINESS	PV		Y																					
9.13		9.30	MISC FEATR	R		BUS PULLOUT																								
9.22		9.39								1	2							4A	33A	4A	11	44	2	01		R1	40	R		
9.32		9.49	INTRSECTN	R		OLD STATE HWY	CO		Y	1	2							4A	37A	$$C	11	48	2	01		R1	40	R		
9.37		9.54								1	2							4A	37A	C	11	48	2	01		R1	50	R		
9.50		9.67								1	2							4A	33A	4A	11	44	2	01		R1	50	R		
9.54		9.71	INTRSECTN	R		OLD STATE HWY	CO		N																					
9.57		9.74								1	2							4A	33A	5A	11	44	2	01		R1	50	R		
9.98		10.15	MP MARKER	R		10																								

INTERSECTION DETAIL

SRMP	B	ARM	TURN LANES L NEAR LGT WD	R NEAR LGT WD	L FAR LGT WD	R FAR LGT WD	ACCELERATION LANES LEFT LGT WD	L-CNTR LGT WD	R-CNTR LGT WD	RIGHT LGT WD
8.50		8.67			.05 11					
8.96		9.13			.03 11					
9.06		9.23			.06 11					

SR 525 MAINLINE STATE ROUTE - SRSH COUNTY ISLAND DOT DISTRICT 1

SRMP	B ARM	FEATURE	D LR	DESCRIPTION	BRIDGE NBR	UXING-LNS	XROAD-OW	TC	L	DECREAS/DIV LFT SHD W/S	RDY W/S	RHT SHD W/S	MEDIAN-WD/S	BR	INCRES/UNDI LFT SHD W/S	RDY W/S	RHT SHD W/S	SPC USE LNS	TOT WID	RDY WID	MTCE A	SE	CITY NBR	ST FC	LEGAL SPEED D	IB	T R	P K	S T
9.99	10.16	INTRSECTN	L	CEDAR VISTA DR			CO		N	1	1				4A	22A	5A	11	33	2	01		R1		50	R		
10.05	10.22									1	1				4A	22A	4A	11	33	2	01		R1		50	R		
10.06	10.23	MISC FEATR	R	BUS PULLOUT																								
10.22	10.39	END SU LN	L	HOLDING	11A					1	1				4A	22A	4A	$$$	22	2	01		R1		50	R		
10.27	10.44									1	1				7A	22A	7A		22	2	01		R1		55	R		
10.31	10.48	MISC FEATR	L	BUS PULLOUT																								
10.32	10.49	INTRSECTN	B	CAMPBELL RD			CO		Y																			
10.34	10.51	MISC FEATR	R	BUS PULLOUT																								
10.88	11.05									1	1				8A	43A	8A		43	2	01		R1		55	R		
10.90	11.07									1	1				8A	32A	8A		32	2	01		R1		55	R		
10.94	11.11	BEG SU LN	C	TWO WAY TURN	11A					1	1				8A	32A	8A	11	43	2	01		R1		55	R		
10.95	11.12	WYE CONN	R	SURFACE RD			CO		Y																			
10.96	11.13	INTRSECTN	R	SURFACE RD			CO		Y																			
10.97	11.14	MP MARKER	R	11																								
11.01	11.18	BEG SU LN	R	AUXILIARY	12A					1	1				7A	22A	7A	23	45	2	01		R1		55	R		
		ENT/EXIT	R	SHOPPING CENTER			PV		Y																			
11.05	11.22	END SU LN	R	AUXILIARY	12A					1	1				7A	33A	7A	$$$	33	2	01		R1		55	R		
		END SU LN	C	TWO WAY TURN	11A																							
11.10	11.27	INTRSECTN	L	CULTUS BAY RD			CO	SG	Y																			
		INTRSECTN	R	LANGLEY RD			CO	SG	Y																			
11.12	11.29	MISC FEATR	B	BUS PULLOUT				SG	Y																			
11.15	11.32									1	1				7A	22A	7A		22	2	01		R1		55	R		
11.58	11.75	INTRSECTN	L	MIDVALE RD			CO		N																			
11.63	11.80									1	1				8A	24A	8A		24	2	01		R1		55	R		
11.98	12.15	MP MARKER	R	12																								
12.23	12.40	MISC FEATR	L	BUS PULLOUT																								
12.25	12.42	INTRSECTN	B	MAXWELTON RD			CO	SG	Y																			
12.28	12.45	MISC FEATR	R	BUS PULLOUT				SG	Y																			
12.72	12.89	INTRSECTN	B	COLES RD			CO		Y																			
12.97	13.14	MP MARKER	R	13																								
13.20	13.37	INTRSECTN	L	CRAW RD			CO		N																			
13.52	13.69	INTRSECTN	R	CRAWFORD RD			PV		N																			
13.55	13.72	INTRSECTN	L	PIONEER PARK PL			PV		N																			
13.61	13.78	BEG SU LN	R	TRUCK CLIMBING SHOULD	15A					1	1				8A	24A	$$$	15	39	2	01		R1		55	R		

INTERSECTION DETAIL

SRMP	B ARM	L NEAR LGT	WD	R NEAR LGT	WD	L FAR LGT	WD	R FAR LGT	WD	LEFT-- LGT	WD	L-CNTR LGT	WD	R-CNTR LGT	WD	RIGHT- LGT	WD
		TURN LANES								ACCELERATION LANES							
10.95	11.12			.07	13												
11.01	11.18			.01	12												
11.10	11.27	.03	12	.05	12	.03	12										
12.25	12.42	.04	12	.07	12	.06	12	.03	12								

SR 525 MAINLINE STATE ROUTE - SRSH COUNTY ISLAND DOT DISTRICT 1

SRMP	B ARM	FEATURE	D	LR	DESCRIPTION	BRIDGE/UXING/XROAD OW	TC	L	NBR LNS D	I	DECREAS/DIV LFT SHD W/S	RDY W/S	RHT SHD W/S	MEDIAN WD/S	BR	INCRES/UNDI LFT SHD W/S	RDY W/S	RHT SHD W/S	SPC USE LNS WID	TOT RDY WID	MTCE A	SE	CITY NBR	ST FC	LEGAL SPEED D	IB	T R	P K	S T
13.70	13.87								1	1						8A	24A		15	39	2	01		R1	55	R		
13.89	14.06	END SU LN		R	TRUCK CLIMBING SHOULD15A				1	1						8A	24A	8A	$$$	24	2	01		R1	55	R		
13.94	14.11	MP MARKER		R	14																							
14.27	14.44	INTRSECTN		B	KRAMER RD		CO		Y																			
14.34	14.51	INTRSECTN		L	HOWARD RD		CO		Y																			
14.43	14.60	INTRSECTN		R	PVT RD		PV		N																			
		ENT/EXIT		L	SHOPPING CENTER		PV		N																			
14.52	14.69	INTRSECTN		R	CO RD		CO		N																			
14.55	14.72	INTRSECTN		R	CO RD		CO		N																			
14.68	14.85	INTRSECTN		B	BAYVIEW RD		CO		Y																			
14.84	15.01	INTRSECTN		B	PVT RD		PV		N																			
14.95	15.12	INTRSECTN		R	MARSH VIEW AVE		CO		Y																			
14.99	15.16	MP MARKER		R	15																							
15.33	15.50	INTRSECTN		R	THOMPSON RD		CO		Y																			
		INTRSECTN		L	MILLS DR		CO		Y																			
15.91	16.08	INTRSECTN		L	USELESS BAY RD		CO		Y																			
15.95	16.12	MP MARKER		R	16																							
16.04	16.21	INTRSECTN		R	NEWMAN RD		CO		N																			
16.93	17.10	INTRSECTN		B	DOUBLE BLUFF RD		CO		Y																			
17.00	17.17	MP MARKER		R	17																							
17.26	17.43	INTRSECTN		R	SCOTT RD		CO		N																			
17.29	17.46	BEG SU LN		L	AUXILIARY	15A			1	1						$$$	24A	8A	15	39	2	01		R1	55	R		
17.66	17.83	END SU LN		L	AUXILIARY	15A			1	1						8A	24A	8A	$$$	24	2	01		R1	55	R		
17.76	17.93	INTRSECTN		R	HARBOR AVE		CO		Y																			
17.91	18.08								1	1						7A	22A	7A		22	2	01		R1	55	R		
18.00	18.17	MP MARKER		R	18																							
18.08	18.25	INTRSECTN		L	FISH RD		CO	SG	Y																			
		INTRSECTN		R	MAIN ST		CO	SG	Y																			
18.11	18.28								1	1						8A	24A	8A		24	2	01		R1	55	R		
18.24	18.41	INTRSECTN		R	FREELAND AVE		CO		Y																			
18.32	18.49	MISC FEATR		L	BUS PULLOUT																							
18.38	18.55	INTRSECTN		B	WOODARD AVE		CO		N	1	1					8A	24A	8A		24	2	01		R1	50	R		
18.62	18.79	INTRSECTN		B	CAMERON RD		CO		Y	1	1					6A	24A	6A		24	2	01		R1	50	R		

INTERSECTION DETAIL

SRMP	B ARM	L NEAR LGT	L NEAR WD	R NEAR LGT	R NEAR WD	L FAR LGT	L FAR WD	R FAR LGT	R FAR WD	LEFT LGT	LEFT WD	L-CNTR LGT	L-CNTR WD	R-CNTR LGT	R-CNTR WD	RIGHT LGT	RIGHT WD
		TURN LANES								ACCELERATION LANES							
14.43	14.60	.02	12			.01	12										
14.95	15.12					.03	12					.02	12				
15.91	16.08	.03	12					.02	12								
17.76	17.93					.03	12										
18.08	18.25	.05	11	.02	11	.05	11	.02	11								

SR 525 MAINLINE STATE ROUTE - SRSH COUNTY ISLAND DOT DISTRICT 1

SRMP	B ARM	FEATURE	D	LR	DESCRIPTION	BRIDGE/UXING/XROAD OW	TC	L	NBR LNS D	I	DECREAS/DIV LFT SHD W/S	RDY W/S	RHT SHD W/S	MEDIAN WD/S	BR	INCRES/UNDI LFT SHD W/S	RDY W/S	RHT SHD W/S	SPC USE LNS WID	TOT RDY WID	MTCE A	SE	CITY NBR	ST FC	LEGAL SPEED D	IB	T R	P K	S T
18.63	18.80								1	1						6A	24A	6A		24	2	01		R1	50		R		
18.90	19.07	MISC FEATR		L	BUS PULLOUT																								
18.92	19.09	INTRSECTN		L	BUSH POINT RD	CO		Y	1	1						6A	24A	10A		24	2	01		R1	50		R		
		INTRSECTN		R	HONEYMOON BAY RD	CO		Y																					
18.95	19.12	MISC FEATR		R	BUS PULLOUT																								
18.99	19.16	BEG SU LN		R	TRUCK CLIMBING SHOULD	13A			1	1						6A	24A	$$$	13	37	2	01		R1	50		R		
		MP MARKER		R	19																								
19.14	19.31	END SU LN		R	TRUCK CLIMBING SHOULD	13A			1	1						6A	24A	10A	$$$	24	2	01		R1	50		R		
19.30	19.47								1	1						6A	24A	6A		24	2	01		R1	50		R		
19.97	20.14	MP MARKER		R	20																								
20.62	20.79	MISC FEATR		L	BUS PULLOUT																								
20.65	20.82	INTRSECTN		L	MUTINY BAY RD	CO		N																					
20.67	20.84	MISC FEATR		R	BUS PULLOUT																								
20.98	21.15	MP MARKER		R	21																								
21.98	22.15	MP MARKER		R	22																								
22.48	22.65	INTRSECTN		B	CLASSIC RD	CO		N																					
22.73	22.90	INTRSECTN		L	WITTE WAY	PV		N																					
22.99	23.16	MP MARKER		R	23																								
23.33	23.50	INTRSECTN		R	REHBERG RD	CO		Y																					
23.51	23.68	INTRSECTN		R	RESORT RD	CO		N																					
23.65	23.82	INTRSECTN		L	LARSON RD	CO		N																					
23.71	23.88	INTRSECTN		R	FOUR EAGLES LN	PV		N																					
24.00	24.17	MP MARKER		R	24																								
24.12	24.29	INTRSECTN		R	AQUA VIEW WAY	CO		N																					
24.29	24.46	INTRSECTN		L	CHRISTENSON RD	CO		N																					
24.45	24.62	INTRSECTN		R	MOHAWK DR	CO		N																					
24.68	24.85	INTRSECTN		R	LEAF LN	CO		N																					
24.78	24.95	INTRSECTN		R	GREENTREE DR	CO		N																					
24.98	25.15	BEG SU LN		C	TWO WAY TURN		13A		1	1						6A	24A	6A	13	37	2	01		R1	50		R		
25.00	25.17	MP MARKER		R	25																								

INTERSECTION DETAIL

SRMP	B ARM	TURN LANES L NEAR LGT	WD	R NEAR LGT	WD	L FAR LGT	WD	R FAR LGT	WD	ACCELERATION LANES LEFT LGT	WD	L-CNTR LGT	WD	R-CNTR LGT	WD	RIGHT LGT	WD
18.92	19.09	.03	12	.02	12	.03	12	.02	12								
20.65	20.82							.03	12								
22.48	22.65			.02	12			.02	12								
23.33	23.50			.02	12												
23.51	23.68			.02	12												
24.29	24.46							.02	12								
24.45	24.62			.02	12												
24.78	24.95			.02	12												

SR 525 MAINLINE STATE ROUTE - SRSH COUNTY ISLAND DOT DISTRICT 1

SRMP	B ARM	FEATURE	D	LR	DESCRIPTION	BRIDGE/UXING/XROAD OW	TC	L	NBR LNS D	I	DECREAS/DIV LFT SHD W/S	RDY W/S	RHT SHD W/S	MEDIAN WD/S	BR	INCRES/UNDI LFT SHD W/S	RDY W/S	RHT SHD W/S	SPC USE LNS WID	TOT RDY WID	MTCE A	SE	CITY NBR	ST FC	LEGAL SPEED D	IB	T R	P K	S T
25.01	25.18	MISC FEATR		R	SGN ENT GREENBANK				1	1						6A	24A	6A	13	37	2	01		R1	50		R		
25.06	25.23	MISC FEATR		L	BUS PULLOUT																								
25.09	25.26	INTRSECTN		L	BAKKEN RD		CO		Y																				
25.13	25.30	MISC FEATR		R	BUS PULLOUT																								
25.24	25.41	ENT/EXIT		L	FIRE STATION		CO		Y																				
25.36	25.53	INTRSECTN		R	NORTH BLUFF RD		CO		N																				
25.41	25.58	END SU LN		C	TWO WAY TURN	13A			1	1						6A	24A	6A	$$$	24	2	01		R1	50		R		
		MISC FEATR		L	SGN ENT GREENBANK																								
25.64	25.81	INTRSECTN		R	WONN RD		CO		N																				
25.83	26.00	INTRSECTN		L	SMUGGLERS COVE RD		CO		N	1	1					8A	24A	8A		24	2	01		R1	50		R		
		MISC FEATR		R	BUS PULLOUT																								
26.00	26.17	MP MARKER		R	26																								
26.15	26.32	INTRSECTN		R	STATE FRONTAGE RD		ST		N																				
26.30	26.47	INTRSECTN		R	STATE FRONTAGE RD		ST		N																				
26.41	26.57	EQUATION			026.40 =026.41																								
26.47	26.63								1	1						1A	22A	1A		22	2	01		R1	50		R		
26.77	26.93	MISC FEATR		L	BUS PULLOUT																								
26.82	26.98	INTRSECTN		R	ELLWOOD DR		CO		N																				
26.96	27.12	INTRSECTN		L	PUGET DR		CO		N																				
26.99	27.15	MP MARKER		R	27																								
27.36	27.52	INTRSECTN		R	PVT RD		PV		N																				
		INTRSECTN		L	GRAYMAYRE RD		CO		N																				
27.94	28.10	INTRSECTN		R	COX RD		CO		N																				
27.98	28.14	INTRSECTN		L	LEDGEWOOD BEACH RD		CO		N																				
28.00	28.16	MP MARKER		R	28																								
28.66	28.82	INTRSECTN		L	DONAHEY RD		CO		N																				
28.79	28.95								1	1						8A	24A	8A		24	2	01		R1	50		R		
28.99	29.15	MP MARKER		R	29																								
		MISC FEATR		L	BUS PULLOUT																								
29.04	29.20	INTRSECTN		R	HOUSTON RD		CO		N																				
29.05	29.21	MISC FEATR		R	BUS PULLOUT																								
29.95	30.11	MISC FEATR		L	BUS PULLOUT																								
29.97	30.13	INTRSECTN		L	ADMIRAL DR		CO		Y																				

INTERSECTION DETAIL

SRMP	B ARM	L NEAR LGT	WD	R NEAR LGT	WD	L FAR LGT	WD	R FAR LGT	WD	LEFT LGT	WD	L-CNTR LGT	WD	R-CNTR LGT	WD	RIGHT LGT	WD
		TURN LANES								ACCELERATION LANES							
25.09	25.26							.02	12								
25.36	25.53			.02	12												
25.64	25.81			.02	12												
29.04	29.20			.02	12												
29.97	30.13							.02	12								

SR 525 MAINLINE STATE ROUTE - SRSH COUNTY ISLAND DOT DISTRICT 1

SRMP	B ARM	FEATURE	D	LR	DIRECTION TO INVENTORY / LEFT/RIGHT INDICATOR / DESCRIPTION	BRIDGE-UXING-XROAD-OW	TC	L	NBR LNS D	I	DECREAS/DIV LFT SHD W/S	RDY W/S	RHT SHD W/S	MEDIAN-WD/S	BR	INCRES/UNDI LFT SHD W/S	RDY W/S	RHT SHD W/S	SPC USE LNS WID	TOT RDY WID	MTCE A	SE	CITY NBR	ST FC	LEGAL SPEED D	IB	T R	P K	S T
29.98	30.14								1	1						8A	24A	8A		24	2	01		R1		50	R		
30.00	30.16	MP MARKER	R	30																									
30.32	30.48								1	1						6A	24A	6A		24	2	01		R1		50	R		
30.52	30.68	END CTLSEC			CONTROL SECTION 1530																								
		INTRSECTN	R		RACE RD	CO		Y																					
		INTRSECTN	L		SR 20	ST		Y																					
		END ROUTE																											

INTERSECTION DETAIL

SRMP	B ARM	TURN LANES L NEAR LGT	WD	R NEAR LGT	WD	L FAR LGT	WD	R FAR LGT	WD	ACCELERATION LANES LEFT-- LGT	WD	L-CNTR LGT	WD	R-CNTR LGT	WD	RIGHT- LGT	WD
30.52	30.68	.03	12	.02	12												

SR 525 SPUR STATE ROUTE - SRSH COUNTY SNOHOMISH DOT DISTRICT 1
PAINE

SRMP	B	ARM	FEATURE	D	LR	DESCRIPTION	BRIDGE/UXING/XROAD OW	TC	L	NBR LNS D	I	DECREAS/DIV LFT SHD W/S	RDY W/S	RHT SHD W/S	MEDIAN WD/S	BR	INCRES/UNDI LFT SHD W/S	RDY W/S	RHT SHD W/S	SPC USE LNS WID	TOT RDY WID	MTCE A	SE	CITY NBR	ST FC	LEGAL SPEED D	IB	T R	P K	S T
5.59		0.00	BEG ROUTE			PAINE				1	1	C	27A		15S	CU		27A	C		54	3	01	0830	U1		45	R	P	*
						SR 525 TO SR 526																								
			ENTER CITY			MUKILTEO																								
			BEG CTLSEC			CONTROL SECTION 3165																								
			BEG ST	I		PAINE FIELD BLVD																								
			INTRSECTN		B	SR 525	ST	SG	Y																					
5.61		0.02	LEAVE CITY			MUKILTEO				1	1	C	27A		15S	CU		27A	C		54	3	01	$$$$	U1		45	R	P	*
5.63		0.04	WYE CONN		L	SR 525	ST		Y																					
5.70		0.11								1	2	C	27A		15S	CU		27A	C		54	3	01		U1		45	R	P	*
5.74		0.15								2	2	C	27A		15S	CU		27A	C		54	3	01		U1		45	R	P	*
6.17		0.58	ENTER CITY			MUKILTEO				2	2	C	27A		15S	CU		27A	C		54	3	01	0830	U1		45	R	P	*
6.36		0.77								2	2	$	$$$		$$$$	$$	C	76A	C		76	3	01	0830	U1		45	R	P	*
6.45		0.86	END ST	I		PAINE FIELD BLVD																								
			ENT/EXIT		R	BOEING (GATED)	PV	SG	Y																					
			INTRSECTN		L	SR 526	ST	SG	Y																					
			END CTLSEC			CONTROL SECTION 3165																								
			END SECTN			PAINE																								

INTERSECTION DETAIL

SRMP	B	ARM	L NEAR LGT	WD	R NEAR LGT	WD	L FAR LGT	WD	R FAR LGT	WD	LEFT-- LGT	WD	L-CNTR LGT	WD	R-CNTR LGT	WD	RIGHT- LGT	WD
			TURN LANES								ACCELERATION LANES							
6.45		0.86	.06	24	.03	12												

SR 526 MAINLINE STATE ROUTE - SRSH COUNTY SNOHOMISH DOT DISTRICT 1

SRMP	B ARM	FEATURE	D	LR	DESCRIPTION	BRIDGE/UXING/XROAD OW	TC	L	NBR LNS D	I	DECREAS/DIV LFT SHD W/S	RDY W/S	RHT SHD W/S	MEDIAN WD/S	BR	INCRES/UNDI LFT SHD W/S	RDY W/S	RHT SHD W/S	SPC USE LNS WID	TOT RDY WID	MTCE A	SE	CITY NBR	ST FC	LEGAL SPEED D	IB	T R	P K	S T
0.00	0.00	BEG ROUTE			MAIN ROUTE				1	1							C	46A	C	46	3	01	0830	U1	35	R	P	*
					SR 525 TO SR 5/EVERETT																							
		ENTER CITY			MUKILTEO																							
		BEG CTLSEC			CONTROL SECTION 3143																							
		BEG ST	I		84TH ST SW																							
		INTRSECTN		B	SR 525	ST	SG	Y																				
0.05	0.05								2	1							C	46A	C	46	3	01	0830	U1	35	R	P	*
0.08	0.08								2	2							C	46A	C	46	3	01	0830	U1	35	R	P	*
0.16	0.16	INTRSECTN		B	46TH PL W	CT		Y																				
0.23	0.23	INTRSECTN		L	45TH PL W	CT		Y																				
0.32	0.32	INTRSECTN		B	44TH AVE W	CT	SG	Y	2	2							C	48A	C	48	3	01	0830	U1	40	R	P	*
0.40	0.40	END ST	I		84TH ST SW				2	2							C	56A	C	56	3	01	0830	U1	40	R	P	$
		INTRSECTN		R	SR 525 SPPAINE (SPUR)	ST	SG	Y																				
		ENT/EXIT		R	BOEING (GATED)	PV	SG	Y																				
0.52	0.52								2	2							C	48A	4A	48	3	01	0830	U1	40	R	P	
0.64	0.64	INTRSECTN		L	40TH AVE W	CT		Y	2	2						10A	48A	10A		48	3	01	0830	U1	40	R	P	
0.65	0.65	LEAVE CITY			MUKILTEO				2	2						10A	48A	10A		48	3	01	$$$$	U1	40	R	$	
0.66	0.66	MISC FEATR		R	SGN ENT EVERETT																							
0.72	0.72								2	2	8A	24A		20A	CU	$$$	24A	8A		48	3	01		U1	40	R		
0.79	0.79	ENT FROM		L	BOEING	PV		Y																				
0.80	0.80	ENT FROM		L	BOEING	PV	SG	Y	2	4	10A	24A		9A	CU		48A	10A		72	3	01		U1	40	R		
		INTRSECTN		C	MEDIAN XROAD	ST	SG	Y																				
0.91	0.91	ENTER CITY			EVERETT				2	4	10A	24A		9A	CU		48A	10A		72	3	01	0420	U1	40	R	P	
0.92	0.92								2	3	10A	24A		9A	CU		48A	10A		72	3	01	0420	U1	40	R	P	
0.97	0.97	EXIT TO		L	BOEING	PV	SG	Y	2	3	$$C	24A		20A	CU		36A	10A		60	3	01	0420	U1	40	R	P	
		INTRSECTN		C	MEDIAN XROAD	ST	SG	Y																				
1.00	1.00	MP MARKER		B	1																							
1.02	1.02	EXIT TO		L	BOEING	PV		Y	3	3		C	39A	10A	GR		36A	10A		75	3	01	0420	U1	40	R	P	
1.07	1.07								3	3		C	39A	10A	GR		39A	$$C		78	3	01	0420	U1	40	R	P	
1.18	1.18								3	3		C	39A	10A	GR		39A	C		78	3	01	0420	U1	55	R	P	
1.23	1.23	OFF RAMP		R	AIRPORT RD	ST		Y	3	2		C	39A	10A	GR		24A	10A		63	3	01	0420	U1	55	R	P	
1.24	1.24	UXING	B		BOEING ACCESS RD	ST																						
					BRDG NUM 526/008																							

INTERSECTION DETAIL

SRMP	B ARM	TURN LANES L NEAR LGT	WD	R NEAR LGT	WD	L FAR LGT	WD	R FAR LGT	WD	ACCELERATION LANES LEFT-- LGT	WD	L-CNTR LGT	WD	R-CNTR LGT	WD	RIGHT- LGT	WD
0.00	0.00					.03	12	.05	12								
0.32	0.32	.03	12			.03	12										
0.40	0.40			.04	12	.05	12	.05	12								
0.64	0.64	.03	12														
0.97	0.97	.05	12														

SR 526 MAINLINE STATE ROUTE - SRSH COUNTY SNOHOMISH DOT DISTRICT 1

SRMP	B	ARM	FEATURE	D	LR	DIRECTION TO INVENTORY / LEFT/RIGHT INDICATOR / DESCRIPTION	BRIDGE/UXING/XROAD OW	TC	L	NBR LNS D	I	WIDTH AND SURFACE INFORMATION: DECREAS/DIV LFT SHD W/S	RDY W/S	RHT SHD W/S	MEDIAN WD/S	BR	INCRES/UNDI LFT SHD W/S	RDY W/S	RHT SHD W/S	SPC USE LNS	WID	TOT RDY WID	MTCE A	SE	CITY NBR	ST FC	LEGAL SPEED D	IB	T R	P K	S T
1.30		1.30	ON RAMP		L	AIRPORT RD				ST		Y 2	2	C 24A		10A	GR		24A	10A			48	3	01	0420	U1		55	R	P
1.33		1.33	MISC FEATR		R	GORE (P100123)																									
1.34		1.34	MISC FEATR		L	GORE (S100130)																									
1.43		1.43	BEG BRIDGE	B		AIRPORT RD				ST		2	2	C 24P		10P	GR		34P	$$C			58	3	01	0420	U1		55	R	P
						BRDG NUM 526/010																									
1.46		1.46	END BRIDGE	B		AIRPORT RD						2	2	C 24A		10A	GR		24A	10A			48	3	01	0420	U1		55	R	P
1.48		1.48	MISC FEATR		R	GORE (Q100150)																									
1.50		1.50	BEG SU LN		R	AUXILIARY	24A					2	2	C 24A		10A	GR		24A	10A		24	72	3	01	0420	U1		55	R	P
			ON RAMP		R	AIRPORT RD				ST		Y																			
1.60		1.60	MISC FEATR		L	GORE (R100165)																									
1.65		1.65	BEG SU LN		L	AUXILIARY	24A					2	2	C 24A		10A	GR		24A	10A		48	96	3	01	0420	U1		55	R	P
			OFF RAMP		L	AIRPORT RD				ST		Y																			
1.72		1.72	END SU LN		R	AUXILIARY	24A					2	2	C 24A		10A	GR		24A	10A		24	72	3	01	0420	U1		55	R	P
			OFF RAMP		R	SEAWAY BLVD				ST		Y																			
1.81		1.81	MISC FEATR		R	GORE (P100172)																									
1.87		1.87	END SU LN		L	AUXILIARY	24A					2	2	C 24A		10A	GR		24A	10A	$$$		48	3	01	0420	U1		55	R	P
			ON RAMP		L	SEAWAY BLVD				ST		Y																			
1.91		1.91	MISC FEATR		L	GORE (S100187)						2	2	10A	24A	10A	GR		24A	10A			48	3	01	0420	U1		55	R	P
1.96		1.96	BEG BRIDGE	B		E-N RAMP				ST		2	2	$$C	32P	10P	GR		32P	$$C			64	3	01	0420	U1		55	R	P
						BRDG NUM 526/012																									
1.97		1.97	UXING	B		S-E RAMP				ST																					
						BRDG NUM 526/012S-E																									
1.98		1.98	END BRIDGE	B		E-N RAMP						2	2	10A	24A	10A	GR		24A	10A			48	3	01	0420	U1		55	R	P
2.00		2.00	MP MARKER	B		2																									
2.11		2.11	MISC FEATR		L	GORE (R100223)																									
2.16		2.16	MISC FEATR		R	GORE (Q100231)																									
2.23		2.23	OFF RAMP		L	SEAWAY BLVD				ST		Y 3	2	10A	36A	10A	GR		24A	10A			60	3	01	0420	U1		55	R	P
2.31		2.31	BEG SU LN		R	AUXILIARY	12A					3	2	10A	36A	10A	GR		24A	10A		12	72	3	01	0420	U1		55	R	P
			ON RAMP		R	SEAWAY BLVD				ST		Y																			
2.90		2.90	CHG SU LN		R	AUXILIARY	12P					3	2	$$C	46P	10P	GR		44P	$$C		12	102	3	01	0420	U1		55	R	P
			BEG BRIDGE	B		5TH AVE W				ST																					
						BRDG NUM 526/014																									
2.93		2.93	END BRIDGE	B		5TH AVE W						3	2	10A	36A	10A	GR		24A	10A		12	72	3	01	0420	U1		55	R	P
			CHG SU LN		R	AUXILIARY	24A																								
3.00		3.00	MP MARKER	B		3																									
3.26		3.26	END SU LN		R	AUXILIARY	24A					3	2	10A	36A	10A	GR		24A	10A	$$$		60	3	01	0420	U1		55	R	P
			OFF RAMP		R	EVERGREEN WAY				ST		Y																			
3.32		3.32	ON RAMP		L	EVERGREEN WAY				ST		Y 2	2	10A	24A	10A	GR		24A	10A			48	3	01	0420	U1		55	R	P
3.41		3.41	MISC FEATR		L	GORE (S100332)																									
			MISC FEATR		R	GORE (P100326)																									
3.47		3.47	UXING	B		PED XING				ST																					
						BRDG NUM 526/016																									
3.51		3.51	OFF RAMP		RC	SR 5 NB				ST		Y																			

SR 526 MAINLINE STATE ROUTE - SRSH COUNTY SNOHOMISH DOT DISTRICT 1

SRMP	B	ARM	FEATURE	D	LR	DESCRIPTION	BRIDGE/UXING/XROAD OW	TC	L	NBR LNS D	I	DECREAS/DIV LFT SHD W/S	RDY W/S	RHT SHD W/S	MEDIAN WD/S	BR	INCRES/UNDI LFT SHD W/S	RDY W/S	RHT SHD W/S	SPC USE LNS WID	TOT RDY WID	MTCE A	SE	CITY NBR	ST FC	LEGAL SPEED D	IB	T R	P K	S T
3.54		3.54	UXING	B		EVERGREEN WAY				ST		2	2	10A	24A		10A	GR		24A	10A			48	3	01	0420	U1		55	R	P
						BRDG NUM 526/018																								
3.62		3.62	MISC FEATR		RC	GORE (SR 5 Q118997)						2	2	10A	24A		10A	JE		24A	10A			48	3	01	0420	U1		55	R	P
			MISC FEATR		R	GORE (Q100365)																								
3.64		3.64	MISC FEATR		L	GORE (R100373)																								
3.65		3.65	BEG SU LN		R	HIGH OCCUPANCY VEHICL	12A					2	2	10A	24A		10A	JE		24A	10A	12		60	3	01	0420	U1		55	R	P
			ON RAMP		R	EVERGREEN WAY				ST	Y																			
3.73		3.73	BEG SU LN		L	AUXILIARY		12A				2	2	10A	24A		10A	JE		24A	10A	24		72	3	01	0420	U1		55	R	P
			OFF RAMP		L	EVERGREEN WAY				ST	Y																			
3.74		3.74	CHG SU LN		L	AUXILIARY		12P				2	2	$$C	52P		10P	JE		52P	$$C	24		128	3	01	0420	U1		55	R	P
			CHG SU LN		R	HIGH OCCUPANCY VEHICL	12P																							
			BEG BRIDGE	B		CASINO RD				ST																				
						BRDG NUM 526/020																								
3.78		3.78	END BRIDGE	B		CASINO RD						2	2	10A	24A		10A	JE		24A	10A	24		72	3	01	0420	U1		55	R	P
			CHG SU LN		L	AUXILIARY		12A																						
			CHG SU LN		R	HIGH OCCUPANCY VEHICL	12A																							
4.01		4.01	MP MARKER		B	4																								
4.05		4.05	END SU LN		L	AUXILIARY		12A				2	2	10A	24A		10A	JE		24A	10A	12		60	3	01	0420	U1		55	R	P
			ON RAMP		L	SR 5 SB				ST	Y																			
4.13		4.13	END SU LN		R	HIGH OCCUPANCY VEHICL	12A					2	2	10A	24A		10A	JE		24A	10A	$$$		48	3	01	0420	U1		55	R	P
			OFF RAMP		R	SR 5 SB				ST	Y																			
4.16		4.16	MISC FEATR		L	GORE (SR 5 R118965)																								
4.20		4.20	ON RAMP		L	SR 5 NB				ST	Y	1	2	10A	15A		10A	JE		24A	10A			39	3	01	0420	U1		55	R	P
4.29		4.29										1	2	10A	15A		10A	JE		24A	12A			39	3	01	0420	U1		55	R	P
4.30		4.30	MISC FEATR		R	GORE (SR 5 S118904)																								
			MISC FEATR		L	GORE (SR 5 P118853)																								
4.32		4.32										1	2	10A	24A		10A	CU		36A	12A			60	3	01	0420	U1		35	R	P
4.38		4.38										1	2	10A	24A		10A	CU		36A	4A			60	3	01	0420	U1		35	R	P
4.41		4.41										2	2	10A	24A		10A	CU		36A	4A			60	3	01	0420	U1		35	R	P
4.43		4.43	WYE CONN		L	S BROADWAY AVE				CT	Y																			
4.45		4.45	INTRSECTN		B	S BROADWAY AVE				CT	SG Y	2	2	10A	24A		12A	UP		24A	10A			48	3	01	0420	U1		35	R	P
4.47		4.47	WYE CONN		L	S BROADWAY AVE				CT	Y																			
4.48		4.48	WYE CONN		R	S BROADWAY AVE				CT	Y																			
4.52		4.52	MISC FEATR	I		RTE ENDS/SR 5 OXING WPS																								
			END CTLSEC			CONTROL SECTION 3143																								
			END ROUTE																											

INTERSECTION DETAIL

SRMP	B	ARM	TURN LANES L NEAR LGT	WD	R NEAR LGT	WD	L FAR LGT	WD	R FAR LGT	WD	ACCELERATION LANES LEFT-- LGT	WD	L-CNTR LGT	WD	R-CNTR LGT	WD	RIGHT- LGT	WD
4.45		4.45	.06	12	.07	12	.07	12										
4.47		4.47							.03	14								

SR 527 MAINLINE STATE ROUTE - SRSH COUNTY KING DOT DISTRICT 1

SRMP	B ARM	FEATURE	D	LR	DESCRIPTION	BRIDGE/UXING/XROAD OW	TC	L	NBR LNS D	I	DECREAS/DIV LFT SHD W/S	RDY W/S	RHT SHD W/S	MEDIAN WD/S	BR	INCRES/UNDI LFT SHD W/S	RDY W/S	RHT SHD W/S	SPC USE LNS WID	TOT RDY WID	MTCE A	SE	CITY NBR	ST FC	LEGAL SPEED D	IB	T R	P K	S T
0.00	0.00	BEG ROUTE			MAIN ROUTE				2	1							C	50A	C	50	5	02	0110	U1	30	R	R	*
					SR 522/BOTHELL TO SR 5																							
		ENTER CITY			BOTHELL																							
		BEG CTLSEC			CONTROL SECTION 1754																							
		BEG ST	I		BOTHELL WAY																							
		INTRSECTN		R	MAIN ST		CT	SG	Y																			
		INTRSECTN		B	SR 522		ST	SG	Y																			
0.07	0.07	INTRSECTN		B	NE 183RD ST		CT	SG	Y	2	1						C	50A	C	50	5	02	0110	U1	30	R	P	*
0.10	0.10	BEG SU LN		C	TWO WAY TURN	13A				1	1						C	36A	C	13	49	5	02	0110	U1	30	R	P	*
0.12	0.12	INTRSECTN		R	NE 185TH ST		CT	FS	Y																			
0.18	0.18	INTRSECTN		R	NE 186TH ST		CT		Y																			
0.26	0.26	INTRSECTN		R	REDER WAY NE		CT		Y	1	1						C	26A	3A	13	39	5	02	0110	U1	30	R	P	*
0.31	0.31	INTRSECTN		B	NE 188TH ST		CT		Y																			
0.39	0.39	END SU LN		C	TWO WAY TURN	13A				1	1						C	39A	3A	$$$	39	5	02	0110	U1	30	R	P	*
0.43	0.43	INTRSECTN		R	NE 190TH ST		CT	SG	Y	1	1						C	43A	$$C		43	5	02	0110	U1	30	R	P	*
		INTRSECTN		L	NE 191ST ST		CT	SG	Y																			
0.47	0.47	BEG SU LN		C	TWO WAY TURN	12A				1	1						C	32A	C	12	44	5	02	0110	U1	30	R	P	*
0.52	0.52	END SU LN		C	TWO WAY TURN	12A				1	1					6A	36A		C	$$$	36	5	02	0110	U1	30	R	P	*
0.54	0.54									1	1					6A	36A	4A			36	5	02	0110	U1	30	R	P	*
0.57	0.57									1	1					6A	22A	4A			22	5	02	0110	U1	30	R	P	*
0.62	0.62	BEG SU LN		C	TWO WAY TURN	13A				1	1					4A	30A	$$C		13	43	5	02	0110	U1	30	R	P	*
0.68	0.68									1	1					4A	22A	3A		13	35	5	02	0110	U1	30	R	P	*
0.72	0.72	INTRSECTN		R	NE 195TH CIRCLE		PV		Y																			
0.77	0.77	END SU LN		C	TWO WAY TURN	13A				1	1					6A	22A	4A		$$$	22	5	02	0110	U1	30	R	P	*
0.90	0.90									1	1					6A	22A	4A			22	5	02	0110	U1	45	R	P	*
0.99	0.99	MP MARKER		L	1																							
1.00	1.00	MISC FEATR		L	SGN ENT BOTHELL																							
1.02	1.02	END ST	I		BOTHELL WAY																							
		BEG ST	I		BOTHELL HWY																							
1.24	1.24	MISC FEATR		R	SGN ENT SNOHOMISH COUNTY																							
		MISC FEATR		L	SGN ENT KING COUNTY																							
1.30	1.30	END CTLSEC			CONTROL SECTION 1754																							
		LEAVE CO			KING																							

INTERSECTION DETAIL

SRMP	B ARM	TURN LANES L NEAR LGT	WD	R NEAR LGT	WD	L FAR LGT	WD	R FAR LGT	WD	ACCELERATION LANES LEFT LGT	WD	L-CNTR LGT	WD	R-CNTR LGT	WD	RIGHT LGT	WD
0.00	0.00							.02	12								
0.07	0.07	.03	10			.03	11										
0.12	0.12					.02	12										
0.43	0.43	.03	12	.03	12	.03	12										

SR 527 MAINLINE STATE ROUTE - SRSH COUNTY SNOHOMISH DOT DISTRICT 1

SRMP	B ARM	FEATURE	D	LR	DIRECTION TO INVENTORY / LEFT/RIGHT INDICATOR / DESCRIPTION	BRIDGE/UXING/XROAD OW	TC	L	NBR LNS D	I	DECREAS/DIV LFT SHD W/S	RDY W/S	RHT SHD W/S	MEDIAN WD/S	BR	INCRES/UNDI LFT SHD W/S	RDY W/S	RHT SHD W/S	SPC USE LNS	TOT RDY WID	MTCE A	SE	CITY NBR	ST FC	LEGAL SPEED D	IB	T R	P K	S T
1.30	1.30	ENTER CO			SNOHOMISH				1	1						4A	22A	4A		22	5	02	0110	U1	45	R	P	*
		BEG CTLSEC			CONTROL SECTION 3148																								
1.41	1.41	ENT/EXIT	R		PRIVATE PARK	PV		Y																					
1.54	1.54								1	1						6A	22A	4A		22	5	02	0110	U1	45	R	P	*
1.58	1.58	INTRSECTN	L		240TH ST SE	CT	SG	Y	1	1						6A	22A	8A		22	5	02	0110	U1	45	R	P	*
1.60	1.60	BEG SU LN	C		TWO WAY TURN	12A			1	1						6A	22A	8A	12	34	5	02	0110	U1	45	R	P	*
1.64	1.64	END SU LN	C		TWO WAY TURN	12A			1	1						6A	22A	8A	$$$	22	5	02	0110	U1	45	R	P	*
1.72	1.72	INTRSECTN	L		238TH ST SE	CT		Y																					
1.93	1.93								1	1						20A	22A	8A		22	5	02	0110	U1	45	R	P	*
1.98	1.98	INTRSECTN	L		234TH ST SE	CT		Y	1	1						4A	22A	8A		22	5	02	0110	U1	45	R	P	*
2.00	2.00	MP MARKER	R		2																								
2.06	2.06								1	2						6A	52A	$$C		52	5	02	0110	U1	45	R	P	*
2.10	2.10	BEG SU LN	C		TWO WAY TURN	12A			1	2						6A	40A	C	12	52	5	02	0110	U1	45	R	P	*
2.22	2.22	BEG SU LN	R		BICYCLE	06A			1	2						6A	48A	C	18	66	5	02	0110	U1	45	R	P	*
2.25	2.25	BEG SU LN	L		BICYCLE	06A			1	2						$$C	48A	C	24	72	5	02	0110	U1	45	R	P	*
		ENT/EXIT	R		SHOPPING CENTER	PV		Y																					
2.27	2.27	CHG SU LN	C		TWO WAY TURN	20A			2	2						C	44A	C	32	76	5	02	0110	U1	45	R	P	*
2.29	2.29								2	3						C	64A	C	32	96	5	02	0110	U1	45	R	P	*
2.30	2.30	END SU LN	C		TWO WAY TURN	20A			2	3						C	80A	C	12	92	5	02	0110	U1	45	R	P	*
		ENT/EXIT	R		SHOPPING CENTER	PV		Y																					
2.37	2.37	WYE CONN	L		228TH ST SE	CT		Y																					
2.39	2.39	INTRSECTN	B		228TH ST SE	CT	SG	Y	2	3						C	88A	C	12	100	5	02	0110	U1	45	R	P	*
2.41	2.41	WYE CONN	B		228TH ST SE	CT		Y																					
2.45	2.45	ENT/EXIT	R		SHOPPING CENTER	PV		Y																					
2.47	2.47	BEG SU LN	C		TWO WAY TURN	16A			2	3						C	60A	C	28	88	5	02	0110	U1	45	R	P	*
2.49	2.49	ENT/EXIT	R		SHOPPING CENTER	PV		Y																					
2.53	2.53	END SU LN	R		BICYCLE	06A			2	2						8A	66A	8A	$$$	66	5	02	0110	U1	45	R	P	*
		END SU LN	L		BICYCLE	06A																							
		END SU LN	C		TWO WAY TURN	16A																							
2.58	2.58	WYE CONN	L		ON RAMP	ST		Y	2	2						2A	50A	6A		50	5	02	0110	U1	45	R	P	*
		OFF RAMP	R		SR 405	ST		Y																					

INTERSECTION DETAIL

SRMP	B ARM	L NEAR LGT	WD	R NEAR LGT	WD	L FAR LGT	WD	R FAR LGT	WD	LEFT-- LGT	WD	L-CNTR LGT	WD	R-CNTR LGT	WD	RIGHT- LGT	WD
		TURN LANES								ACCELERATION LANES							
1.41	1.41			.02	14												
1.58	1.58	.03	12					.05	12								
1.98	1.98	.03	12					.02	12								
2.30	2.30					.05	12										
2.39	2.39	.05	12			.06	24										
2.41	2.41							.03	16								
2.49	2.49					.03	12										
2.58	2.58			.05	12												

SR 527 MAINLINE STATE ROUTE - SRSH COUNTY SNOHOMISH DOT DISTRICT 1

SRMP	B ARM	FEATURE	D	LR	DESCRIPTION	BRIDGE/UXING/XROAD OW	TC	L	NBR LNS D	I	DECREAS/DIV LFT SHD W/S	RDY W/S	RHT SHD W/S	MEDIAN-WD/S	BR	INCRES/UNDI LFT SHD W/S	RDY W/S	RHT SHD W/S	SPC USE LNS WID	TOT RDY WID	MTCE A	SE	CITY NBR	ST FC	LEGAL SPEED D	IB	T R	P K	S T
2.59	2.59	ON RAMP		L	SR 405	ST	SG	Y	2	2						2A	50A	6A		50	5	02	0110	U1	45	R	P	*
2.60	2.60	MISC FEATR		R	GORE (SR 405 S102654)		SG	Y																				
2.61	2.61	MISC FEATR		L	GORE (SR 405 S502625)																							
2.63	2.63	OFF RAMP		L	SR 405	ST		Y	2	2						$$C	62A	$$C		62	5	02	0110	U1	45	R	P	*
		BEG BRIDGE B			SR 405	ST																						
					BRDG NUM 527/104																							
2.69	2.69	END BRIDGE B			SR 405				2	2						6A	50A	6A		50	5	02	0110	U1	45	R	P	*
2.71	2.71	OFF RAMP		R	SR 405	ST		Y																				
2.72	2.72	MISC FEATR		R	GORE (SR 405 Q502720)																							
2.73	2.73	OFF RAMP		L	SR 405	ST	SG	Y																				
		ON RAMP		R	SR 405	ST	SG	Y																				
2.74	2.74	BEG SU LN		R	BICYCLE 05A				2	3						$$C	77A	$$C	5	82	3	01	0110	U1	45	R	P	*
		WYE CONN		R	ON RAMP	ST		Y																				
		WYE CONN		L	OFF RAMP	ST		Y																				
2.78	2.78	BEG SU LN		L	BICYCLE 05A				2	3						C	72A	C	10	82	3	01	0110	U1	45	R	P	*
2.80	2.80								3	3						C	72A	C	10	82	3	01	0110	U1	45	R	P	*
2.92	2.92	WYE CONN		R	CANYON PK BLVD	CT		Y																				
2.93	2.93	INTRSECTN		R	CANYON PARK BLVD	CT	SG	Y																				
		INTRSECTN		L	220TH ST SE	CT	SG	Y																				
2.98	2.98	MISC FEATR		B	FLYER STOP				2	3						C	78A	C	10	88	3	01	0110	U1	45	R	P	*
2.99	2.99	MP MARKER		R	3																							
3.01	3.01								2	3						C	67A	C	10	77	3	01	0110	U1	45	R	P	*
3.08	3.08	INTRSECTN		L	217TH ST (FIRE STATION)	CT	FS	Y																				
3.09	3.09	BEG SU LN		C	TWO WAY TURN 12A				2	3						C	67A	C	22	89	3	01	0110	U1	45	R	P	*
3.16	3.16	BEG BRIDGE B			NORTH CREEK	ST			2	3						C	66P	C	22	88	3	01	0110	U1	45	R	P	*
					BRDG NUM 527/108																							
3.17	3.17	END BRIDGE B			NORTH CREEK				2	3						C	66A	C	22	88	3	01	0110	U1	45	R	P	*
3.19	3.19								2	3						C	55A	C	22	77	3	01	0110	U1	45	R	P	*
3.23	3.23								2	2						C	56A	C	22	78	3	01	0110	U1	45	R	P	*
3.28	3.28	END SU LN		C	TWO WAY TURN 12A				2	2						C	56A	C	10	66	3	01	0110	U1	45	R	P	*
3.34	3.34	WYE CONN		R	214TH ST SE	CT		Y																				
3.35	3.35	INTRSECTN		B	214TH ST SE	CT	SG	Y	2	2						8A	64A	C	10	74	3	01	0110	U1	45	R	P	*
3.40	3.40	MISC FEATR		R	FLYER STOP		SG	Y																				

INTERSECTION DETAIL

SRMP	B ARM	TURN LANES L NEAR LGT	WD	R NEAR LGT	WD	L FAR LGT	WD	R FAR LGT	WD	ACCELERATION LANES LEFT-- LGT	WD	L-CNTR LGT	WD	R-CNTR LGT	WD	RIGHT- LGT	WD
2.74	2.74							.14	12								
2.93	2.93	.04	12			.06	12										
3.08	3.08	.05	11					.08	12								
3.34	3.34			.11	12												
3.35	3.35	.05	12			.04	12										

SR 527 MAINLINE STATE ROUTE - SRSH COUNTY SNOHOMISH DOT DISTRICT 1

SRMP	B ARM	FEATURE	D	LR	DESCRIPTION	BRIDGE/UXING/XROAD OW	TC	L	NBR LNS D	I	DECREAS/DIV LFT SHD W/S	RDY W/S	RHT SHD W/S	MEDIAN WD/S	BR	INCRES/UNDI LFT SHD W/S	RDY W/S	RHT SHD W/S	SPC USE LNS WID	TOT RDY WID	MTCE A	SE	CITY NBR	ST FC	LEGAL SPEED D	IB	T R	P K	S T
3.41	3.41	END SU LN	R		BICYCLE	05A			2	2						8A	52A		C	12	64	3	01	0110	U1	45	R	P *
		END SU LN	L		BICYCLE	05A																							
		BEG SU LN	C		TWO WAY TURN	12A																							
3.52	3.52	INTRSECTN	R		211TH ST SE		CT	SG	Y																				
3.65	3.65	END SU LN	C		TWO WAY TURN	12A			2	2						$$C	92A		C	$$$	92	3	01	0110	U1	45	R	P *
3.67	3.67	MISC FEATR	L		FLYER STOP																								
3.68	3.68	BEG SU LN	R		BICYCLE	05A			2	2						C	92A		C	10	102	3	01	0110	U1	45	R	P *
		BEG SU LN	L		BICYCLE	05A																							
3.73	3.73	WYE CONN	B		SR 524		ST		Y																				
3.74	3.74	INTRSECTN	B		SR 524-208TH ST SE		ST	SG	Y	2	2					C	78A		C	10	88	3	01	0110	U1	45	R	P *
3.75	3.75	LEAVE CITY			BOTHELL					2	2					C	78A		C	10	88	3	01	$$$$	U1	45	R	$ *
		WYE CONN	B		SR 524		ST		Y																				
3.79	3.79	MISC FEATR	R		FLYER STOP																								
3.81	3.81	BEG SU LN	C		TWO WAY TURN	14A			2	2						C	44A		C	24	68	3	01		U1	45	R	*
3.99	3.99	MP MARKER	B		4																								
4.00	4.00	END SU LN	C		TWO WAY TURN	14A			2	2						C	58A		C	10	68	3	01		U1	45	R	*
4.01	4.01	CHG SU LN	R		BICYCLE	08A			2	2						C	58A		$	13	71	3	01		U1	45	R	*
4.05	4.05	ENT/EXIT	R		APARTMENT COMPLEX		PV	SG	Y																				
		ENT/EXIT	L		BUSINESS		PV	SG	Y																				
4.08	4.08	BEG SU LN	C		TWO WAY TURN	14A			2	2						C	44A			27	71	3	01		U1	45	R	*
		MISC FEATR	R		FLYER STOP																								
4.10	4.10	CHG SU LN	R		BICYCLE	05A			2	2						C	44A		C	24	68	3	01		U1	45	R	*
4.11	4.11	INTRSECTN	L		201ST PL SE		CO		Y																				
4.26	4.26	CHG SU LN	R		BICYCLE	08A			2	2						C	44A		$	27	71	3	01		U1	45	R	*
4.29	4.29	ENT/EXIT	R		APARTMENTS		PV		N																				
4.42	4.42	CHG SU LN	R		BICYCLE	05A			2	2						C	58A		C	10	68	3	01		U1	45	R	*
		END SU LN	C		TWO WAY TURN	14A																							
4.47	4.47	INTRSECTN	B		196TH ST SE		CO	SG	Y																				
4.50	4.50	MISC FEATR	R		FLYER STOP			SG	Y																				
4.54	4.54	BEG SU LN	C		TWO WAY TURN	12A			2	2						C	46A		C	22	68	3	01		U1	45	R	*
4.58	4.58	INTRSECTN	L		194TH ST SE		CO		N																				

INTERSECTION DETAIL

SRMP	B ARM	TURN LANES L NEAR LGT WD	R NEAR LGT WD	L FAR LGT WD	R FAR LGT WD	ACCELERATION LANES LEFT LGT WD	L-CNTR LGT WD	R-CNTR LGT WD	RIGHT LGT WD
3.52	3.52		.04 12	.05 12					
3.73	3.73		.05 12						
3.74	3.74	.07 24		.03 16					
3.75	3.75				.03 12				
4.05	4.05	.03 12	.03 13	.02 12					
4.29	4.29		.02 12						
4.47	4.47	.04 12		.04 12					

SR 527 MAINLINE STATE ROUTE - SRSH COUNTY SNOHOMISH DOT DISTRICT 1

SRMP	B ARM	FEATURE	D	LR	DESCRIPTION	BRIDGE/UXING/XROAD OW	TC	L	NBR LNS D	I	DECREAS/DIV LFT SHD W/S	RDY W/S	RHT SHD W/S	MEDIAN WD/S	BR	INCRES/UNDI LFT SHD W/S	RDY W/S	RHT SHD W/S	SPC USE LNS WID	TOT RDY WID	MTCE A	SE	CITY NBR	ST FC	LEGAL SPEED D	IB	T R	P K	S T
4.65	4.65								2	2						C	46A	C	22	68	3	01		U1	45	R		*
4.70	4.70	MISC FEATR		L	FLYER STOP																								
4.72	4.72	INTRSECTN		B	192ND ST SE	CO		Y																					
4.74	4.74	CHG SU LN		L	BICYCLE		08A		2	2						$	46A	C	25	71	3	01		U1	45	R		*
4.75	4.75	MISC FEATR		R	FLYER STOP																								
4.86	4.86	CHG SU LN		L	BICYCLE		05A		2	2						C	46A	C	22	68	3	01		U1	45	R		*
4.92	4.92	END SU LN		L	BICYCLE		05A		2	2						8A	46A	C	17	63	3	01		U1	45	R		*
4.93	4.93	MISC FEATR		R	FLYER STOP																								
4.96	4.96	INTRSECTN		L	188TH PL SE	CO		N																					
5.00	5.00	MP MARKER		B	5																								
5.06	5.06	INTRSECTN		R	186TH PL SE	CO		Y																					
5.08	5.08	MISC FEATR		R	FLYER STOP																								
5.11	5.11	END SU LN		R	BICYCLE		05A		2	2						8A	46A	8A	12	58	3	01		U1	45	R		*
		INTRSECTN		L	186TH ST SE	CO		N																					
5.29	5.29	BEG SU LN		L	BICYCLE		05A		2	2						$$C	46A	8A	17	63	3	01		U1	45	R		*
5.30	5.30	INTRSECTN		L	183RD ST SE	CO		Y																					
5.35	5.35	BEG SU LN		R	BICYCLE		05A		2	2						C	46A	$$C	22	68	3	01		U1	45	R		*
5.41	5.41	END SU LN		C	TWO WAY TURN		12A		2	2						C	58A	C	10	68	3	01		U1	45	R		*
5.50	5.50	INTRSECTN		B	180TH ST SE	CO	SG	Y																					
5.52	5.52								2	2						C	56A	C	10	66	3	01		U1	45	R		*
5.53	5.53	MISC FEATR		B	FLYER STOP																								
5.59	5.59	BEG SU LN		C	TWO WAY TURN		12A		2	2						C	44A	C	22	66	3	01		U1	45	R		*
5.66	5.66	END SU LN		L	BICYCLE		05A		2	2						8A	44A	C	17	61	3	01		U1	45	R		*
5.69	5.69	INTRSECTN		R	15TH AVE SE	CO		N																					
5.81	5.81	END SU LN		R	BICYCLE		05A		2	2						8A	44A	8A	12	56	3	01		U1	45	R		*
5.89	5.89								2	2						$$C	52A	8A	12	64	3	01		U1	45	R		*
5.94	5.94								2	2						8A	44A	8A	12	56	3	01		U1	45	R		*
5.96	5.96	ENTER CITY			MILL CREEK				2	2						8A	44A	8A	12	56	3	01	0778	U1	45	R		*
5.98	5.98	MP MARKER		B	6																								
6.02	6.02	INTRSECTN		R	173RD ST SE	CT		N																					
6.25	6.25	BEG SU LN		R	BICYCLE		05A		2	2						8A	44A	$$C	17	61	3	01	0778	U1	45	R		*
		INTRSECTN		R	SEATTLE HILL RD	CT		N																					
6.26	6.26	MISC FEATR		R	FLYER STOP																								
6.28	6.28	BEG SU LN		L	BICYCLE		05A		2	2						$$C	44A	C	22	66	3	01	0778	U1	45	R		*
6.34	6.34								2	2						C	44A	C	22	66	3	01	0778	U1	40	R	P	*
6.35	6.35	CHG SU LN		L	BICYCLE		08A		2	2						$	44A	C	25	69	3	01	0778	U1	40	R	P	*
6.53	6.53	CHG SU LN		L	BICYCLE		05A		2	2						C	80A	C	10	90	3	01	0778	U1	40	R	P	*

INTERSECTION DETAIL

SRMP	B ARM	TURN LANES L NEAR LGT	WD	R NEAR LGT	WD	L FAR LGT	WD	R FAR LGT	WD	ACCELERATION LANES LEFT LGT	WD	L-CNTR LGT	WD	R-CNTR LGT	WD	RIGHT LGT	WD
5.50	5.50	.05	12	.06	12	.06	24										

SR 527 MAINLINE STATE ROUTE - SRSH COUNTY SNOHOMISH DOT DISTRICT 1

SRMP	B ARM	FEATURE	D	LR	DESCRIPTION	BRIDGE/UXING/XROAD/OW	TC	L	NBR/LNS/D	I	DECREAS/DIV LFT SHD W/S	RDY W/S	RHT SHD W/S	MEDIAN/WD/S	BR	INCRES/UNDI LFT SHD W/S	RDY W/S	RHT SHD W/S	SPC/USE/LNS/WID	TOT/RDY/WID	MTCE/A	SE	CITY/NBR	ST/FC	LEGAL SPEED/D	IB	T/R	P/K	S/T
6.53	6.53	END SU LN	C		TWO WAY TURN	12A			2	2						C	80A	C	10	90	3	01	0778	U1	40		R	P	*
		MISC FEATR	L		FLYER STOP																								
6.61	6.61	WYE CONN	R		MILL CREEK RD		CT	Y																					
6.62	6.62	END ST	I		BOTHELL HWY				2	2						C	56A	C	10	66	3	01	0778	U1	40		R	P	*
		BEG ST	I		BOTHELL-EVERETT HWY																								
		INTRSECTN	L		164TH ST SE		CT SG	Y																					
		INTRSECTN	R		MILL CREEK RD		CT SG	Y																					
6.63	6.63	WYE CONN	L		164TH ST SE		CT	Y																					
		WYE CONN	R		MILL CREEK RD		CT	Y																					
6.65	6.65	MISC FEATR	R		FLYER STOP																								
6.71	6.71	END SU LN	R		BICYCLE	05A			2	2						8A	62A	C	$$$	62	3	01	0778	U1	40		R	P	*
		END SU LN	L		BICYCLE	05A																							
		ENT/EXIT	L		SHOPPING CENTER		PV	Y																					
6.76	6.76								2	1						8A	62A	C		62	3	01	0778	U1	40		R	P	*
6.79	6.79	WYE CONN	L		161ST ST SE		CT	Y																					
6.80	6.80	ENT/EXIT	R		TOWN SQUARE DEVELOPMENT		PV	Y	1	1						8A	35A	9A		35	3	01	0778	U1	40		R	P	*
		INTRSECTN	L		161ST ST SE		CT	Y																					
7.00	7.00	INTRSECTN	B		MILL CREEK BLVD		CT SG	Y	1	1						8A	35A	8A		35	3	01	0778	U1	40		R	P	*
7.02	7.02	MP MARKER	R		7																								
7.04	7.04	BEG SU LN	C		TWO WAY TURN	12A			1	1						8A	22A	8A	12	34	3	01	0778	U1	40		R	P	*
7.14	7.14	END SU LN	C		TWO WAY TURN	12A			1	1						8A	22A	8A	$$$	22	3	01	0778	U1	40		R	P	*
7.17	7.17								1	1						6A	22A	6A		22	3	01	0778	U1	40		R	P	*
7.21	7.21								1	1						6A	22A	6A		22	3	01	0778	U1	45		R	P	*
7.28	7.28	INTRSECTN	R		153RD ST SE		CT	Y																					
		INTRSECTN	L		PVT RD		PV	Y																					
7.54	7.54	ENT/EXIT	R		RETIREMENT CENTER		PV	Y																					
7.87	7.87								1	1						6A	44A	$$C		44	3	01	0778	U1	45		R	P	*
7.90	7.90	INTRSECTN	R		144TH ST SE		CT	Y																					
7.93	7.93								1	1						6A	22A	6A		22	3	01	0778	U1	45		R	P	*

INTERSECTION DETAIL

SRMP	B ARM	L NEAR LGT WD	R NEAR LGT WD	L FAR LGT WD	R FAR LGT WD	LEFT-- LGT WD	L-CNTR LGT WD	R-CNTR LGT WD	RIGHT- LGT WD
		TURN LANES				ACCELERATION LANES			
6.61	6.61		.03 12						
6.62	6.62	.06 24		.04 12					
6.63	6.63				.04 12				
6.71	6.71	.03 12							
6.80	6.80	.04 12	.04 12	.03 12					
7.00	7.00	.03 12		.03 12	.02 12				
7.28	7.28	.05 12			.05 12				
7.54	7.54			.03 12					
7.90	7.90		.02 12	.03 10			.02 10		

SR 527 MAINLINE STATE ROUTE - SRSH COUNTY SNOHOMISH DOT DISTRICT 1

SRMP	B ARM	FEATURE	D	LR	DESCRIPTION	BRIDGE/XROAD OW	TC	L	NBR LNS D	I	DECREAS/DIV LFT SHD W/S	RDY W/S	RHT SHD W/S	MEDIAN WD/S	BR	INCRES/UNDI LFT SHD W/S	RDY W/S	RHT SHD W/S	SPC USE LNS WID	TOT RDY WID	MTCE A	SE	CITY NBR	ST FC	LEGAL SPEED D	IB	T R	P K	S T
7.97	7.97								1	1						6A	22A	6A		22	3	01	0778	U1	45	R	P	*
8.04	8.04	MP MARKER		R	8																							
8.11	8.11	WYE CONN		R	TRILLIUM BLVD		CT	Y																				
8.13	8.13	INTRSECTN		L	HEATHERWOOD DR		CT	SG Y																				
		INTRSECTN		R	TRILLIUM BLVD		CT	SG Y																				
8.25	8.25	INTRSECTN		R	138TH ST SE		CT	Y																				
8.37	8.37	INTRSECTN		L	DUMAS RD		CT	SG Y																				
		INTRSECTN		R	136TH ST SE		CT	SG Y																				
8.49	8.49								1	1						$$C	44A	6A		44	3	01	0778	U1	45	R	P	*
8.53	8.53	BEG SU LN		C	TWO WAY TURN	12A			1	1						C	32A	6A	12	44	3	01	0778	U1	45	R	P	*
8.56	8.56	MISC FEATR		L	FLYER STOP																							
8.58	8.58	END SU LN		C	TWO WAY TURN	12A			1	1						C	44A	6A	$$$	44	3	01	0778	U1	45	R	P	*
8.65	8.65	INTRSECTN		L	16TH AVE SE		CT	N	1	1						14A	33A	8A		33	3	01	0778	U1	45	R	P	*
8.66	8.66	BEG SU LN		C	TWO WAY TURN	13A			1	1						14A	22A	8A	13	35	3	01	0778	U1	45	R	P	*
8.69	8.69								1	1						14A	22A	8A	13	35	3	01	0778	U1	35	R	P	*
8.73	8.73	END SU LN		C	TWO WAY TURN	13A			1	1						14A	34A	8A	$$$	34	3	01	0778	U1	35	R	P	*
8.78	8.78								1	1						6A	46A	6A		46	3	01	0778	U1	35	R	P	*
8.85	8.85	END ST	I		BOTHELL-EVERETT HWY																							
		BEG ST	I		19TH AVE SE																							
		INTRSECTN		B	SR 96-132ND ST SE		ST	SG Y																				
8.86	8.86	LEAVE CITY			MILL CREEK				1	1						6A	46A	6A		46	3	01	$$$$	U1	35	R	$	*
		WYE CONN		R	SR 96		ST	Y																				
8.91	8.91								2	1						6A	46A	6A		46	3	01		U1	35	R		*
8.92	8.92								2	1						4A	36A	6A		36	3	01		U1	35	R		*
8.93	8.93	ENT FROM		L	BUSINESS		PV	Y																				
8.94	8.94	EXIT TO		L	BUSINESS		PV	Y																				
8.98	8.98								2	1						8A	36A	8A		36	3	01		U1	35	R		*
9.01	9.01	INTRSECTN		B	129TH PL SE		CO	SG Y																				
9.03	9.03								1	1						8A	36A	8A		36	3	01		U1	35	R		*
9.04	9.04								1	1						6A	36A	$$C		36	3	01		U1	35	R		*
9.07	9.07								1	1						$$C	44A	C		44	3	01		U1	35	R		*

INTERSECTION DETAIL

SRMP	B ARM	TURN LANES L NEAR LGT	WD	R NEAR LGT	WD	L FAR LGT	WD	R FAR LGT	WD	ACCELERATION LANES LEFT LGT	WD	L-CNTR LGT	WD	R-CNTR LGT	WD	RIGHT LGT	WD
8.11	8.11			.02	13												
8.13	8.13	.03	13			.03	13										
8.37	8.37	.03	12			.04	12										
8.65	8.65	.04	12														
8.85	8.85	.03	12	.02	10	.05	12	.06	12								
8.94	8.94							.03	12								
9.01	9.01	.06	12			.03	12	.03	14	.04	12						

SR 527 MAINLINE STATE ROUTE - SRSH COUNTY SNOHOMISH DOT DISTRICT 1

SRMP	B ARM	FEATURE	D	LR	DESCRIPTION	BRIDGE/UXING/XROAD OW	TC	L	NBR LNS D	I	DECREAS/DIV LFT SHD W/S	RDY W/S	RHT SHD W/S	MEDIAN WD/S	BR	INCRES/UNDI LFT SHD W/S	RDY W/S	RHT SHD W/S	SPC USE LNS WID	TOT RDY WID	MTCE A	SE	CITY NBR	ST FC	LEGAL SPEED D	IB	T R	P K	S T
9.11	9.11								1	1						6A	22A	6A		22	3	01		U1	35	R		*
9.12	9.12	MP MARKER		L	9																							
9.23	9.23	INTRSECTN		L	126TH ST SE	CO		N	1	1						6A	22A	7A		22	3	01		U1	35	R		*
9.36	9.36	INTRSECTN		R	124TH ST SE	CO		Y																				
9.45	9.45	INTRSECTN		R	122ND PL SE	CO		Y																				
9.46	9.46	BEG SU LN		C	TWO WAY TURN		12A		1	1						6A	22A	7A	12	34	3	01		U1	35	R		*
9.47	9.47	ENTER CITY			EVERETT				1	1						6A	22A	7A	12	34	3	01	0420	U1	35	R	P	*
9.49	9.49	END SU LN		C	TWO WAY TURN		12A		1	1						6A	22A	7A	$$$	22	3	01	0420	U1	35	R	P	*
		MISC FEATR		R	SGN ENT EVERETT																							
9.50	9.50	INTRSECTN		L	121ST ST SE	CT	SG	Y																				
		ENT/EXIT		R	APARTMENT COMPLEX	PV	SG	Y																				
9.57	9.57	INTRSECTN		R	120TH PL SE	CT		Y	1	1						6A	22A	6A		22	3	01	0420	U1	35	R	P	*
9.67	9.67								1	1						8A	22A	8A		22	3	01	0420	U1	35	R	P	*
9.75	9.75	MISC FEATR		R	FLYER STOP				1	1						8A	34A	8A		34	3	01	0420	U1	35	R	P	*
9.78	9.78	INTRSECTN		R	LAKE HEIGHTS DR	CT	PC	Y																				
9.87	9.87	MISC FEATR		L	FLYER STOP		PC	Y																				
9.91	9.91	INTRSECTN		R	116TH ST SE	CT	SG	Y																				
9.92	9.92	MISC FEATR		R	FLYER STOP		SG	Y																				
9.93	9.93	MISC FEATR		R	FLYER STOP		SG	Y																				
9.98	9.98	BEG SU LN		C	TWO WAY TURN		12A		1	1						8A	22A	8A	12	34	3	01	0420	U1	35	R	P	*
10.00	10.00	MP MARKER		R	10																							
10.08	10.08	ENT/EXIT		R	MATANZA CREEK	PV		Y																				
10.10	10.10	MISC FEATR		R	FLYER STOP																							
10.29	10.29	END SU LN		C	TWO WAY TURN		12A		1	1						8A	34A	8A	$$$	34	3	01	0420	U1	35	R	P	*
10.32	10.32	INTRSECTN		L	SILVER LAKE RD	CT		Y	1	1						$$C	55A	6A		55	3	01	0420	U1	35	R	P	*
10.33	10.33	WYE CONN		L	SILVER LAKE RD	CT		Y																				
10.34	10.34								1	2						C	55A	$$C		55	3	01	0420	U1	35	R	P	*
10.39	10.39	INTRSECTN		L	112TH ST SE	CT	SG	Y	1	2						C	56A	C		56	3	01	0420	U1	35	R	P	*
		ENT/EXIT		R	SHOPPING CENTER	PV	SG	Y																				
10.43	10.43								2	2						C	56A	C		56	3	01	0420	U1	35	R	P	*
10.45	10.45	ENT/EXIT		L	SHOPPING CENTER	PV	SG	Y																				
		INTRSECTN		R	110TH ST SE	CT	SG	Y																				

INTERSECTION DETAIL

SRMP	B ARM	TURN LANES L NEAR LGT	WD	R NEAR LGT	WD	L FAR LGT	WD	R FAR LGT	WD	ACCELERATION LANES LEFT-- LGT	WD	L-CNTR LGT	WD	R-CNTR LGT	WD	RIGHT- LGT	WD
9.50	9.50	.02	12			.03	12										
9.78	9.78					.03	12										
9.91	9.91					.05	11										
10.32	10.32	.03	12											.01	12		
10.33	10.33							.06	12								
10.39	10.39	.03	11			.02	11	.04	12								
10.45	10.45	.01	11			.02	11										

SR 527 MAINLINE STATE ROUTE - SRSH COUNTY SNOHOMISH DOT DISTRICT 1

SRMP	B	ARM	FEATURE	D	LR	DESCRIPTION	BRIDGE/UXING/XROAD OW	TC	L	NBR LNS D	I	DECREAS/DIV LFT SHD W/S	RDY W/S	RHT SHD W/S	MEDIAN WD/S	BR	INCRES/UNDI LFT SHD W/S	RDY W/S	RHT SHD W/S	SPC USE LNS	WID	TOT RDY WID	MTCE A	SE	CITY NBR	ST FC	LEGAL SPEED D	IB	T R	P K	S T
10.46		10.46								2	2								C	56A		C	56	3	01	0420	U1	35	R	P	*
10.49		10.49	BEG SU LN		C	TWO WAY TURN	11A			2	2								C	45A		C	11	56	3	01	0420	U1	35	R	P	*
10.55		10.55	END SU LN		C	TWO WAY TURN	11A			2	2								C	56A		C	$$$	56	3	01	0420	U1	35	R	P	*
10.57		10.57	INTRSECTN		R	108TH ST SE		CT	Y																						
10.58		10.58	BEG SU LN		C	TWO WAY TURN	11A			2	2								C	45A		C	11	56	3	01	0420	U1	35	R	P	*
10.66		10.66	INTRSECTN		R	106TH PL SE		CT	Y																						
10.75		10.75	END SU LN		C	TWO WAY TURN	11A			2	2								C	56A		C	$$$	56	3	01	0420	U1	35	R	P	*
10.76		10.76	INTRSECTN		L	105TH ST SE		CT	Y																						
10.78		10.78	BEG SU LN		C	TWO WAY TURN	11A			2	2								C	45A		C	11	56	3	01	0420	U1	35	R	P	*
10.83		10.83	INTRSECTN		L	104TH ST SE		CT	Y																						
10.87		10.87	END SU LN		C	TWO WAY TURN	11A			2	2								C	56A		C	$$$	56	3	01	0420	U1	35	R	P	*
10.92		10.92	INTRSECTN		L	102ND ST SE		CT	SG Y																						
10.94		10.94	BEG SU LN		C	TWO WAY TURN	11A			2	2								C	45A		C	11	56	3	01	0420	U1	35	R	P	*
11.00		11.00	MP MARKER		B	11																									
11.04		11.04	END SU LN		C	TWO WAY TURN	11A			2	2								C	56A		C	$$$	56	3	01	0420	U1	35	R	P	*
11.05		11.05	INTRSECTN		L	100TH PL SE		CT	Y																						
11.08		11.08	INTRSECTN		B	100TH ST SE		CT	SG Y																						
11.13		11.13	BEG SU LN		C	TWO WAY TURN	11A			2	2								C	45A		C	11	56	3	01	0420	U1	35	R	P	*
11.28		11.28	END SU LN		C	TWO WAY TURN	11A			2	2								C	56A		C	$$$	56	3	01	0420	U1	35	R	P	*
11.30		11.30	INTRSECTN		R	96TH PL SE		CT	Y																						
11.33		11.33	BEG SU LN		C	TWO WAY TURN	11A			2	2								C	45A		C	11	56	3	01	0420	U1	35	R	P	*
11.45		11.45	END SU LN		C	TWO WAY TURN	11A			2	2								C	45A		C	$$$	45	3	01	0420	U1	35	R	P	*
11.46		11.46	INTRSECTN		R	BURLEY DR		CT	Y	2	2								7A	54A	10A			54	3	01	0420	U1	35	R	P	*
11.52		11.52	WYE CONN		L	ON RAMP		ST	Y																						
11.53		11.53	INTRSECTN		R	EL CAPITAN WAY		CT	SG Y	2	2								10A	54A	16A			54	3	01	0420	U1	35	R	P	*
			ON RAMP		L	SR 5		ST	SG Y																						
11.56		11.56	WYE CONN		R	EL CAPITAN WAY		CT	Y																						
11.58		11.58								2	2	10A	22A		8A	JE	$$$	22A	10A				44	3	01	0420	U1	35	R	P	*
11.62		11.62	OFF RAMP		R	SR 5		ST	Y																						
11.71		11.71	MISC FEATR		R	GORE (SR 5 Q118957)																									
11.73		11.73	MISC FEATR		L	GORE (SR 5 Q518957)																									
11.81		11.81	UXING	B		N-W RAMP		ST																							
						BRDG NUM 005/622N-W																									

INTERSECTION DETAIL

SRMP	B	ARM	TURN LANES L NEAR LGT	WD	R NEAR LGT	WD	L FAR LGT	WD	R FAR LGT	WD	ACCELERATION LANES LEFT-- LGT	WD	L-CNTR LGT	WD	R-CNTR LGT	WD	RIGHT- LGT	WD
10.92		10.92	.04	11														
11.08		11.08	.03	11			.03	24										
11.30		11.30					.01	11					.01	11				
11.46		11.46					.01	11										
11.53		11.53					.03	11										

SR 527 MAINLINE STATE ROUTE - SRSH COUNTY SNOHOMISH DOT DISTRICT 1

SRMP	B	ARM	FEATURE	D	LR	DESCRIPTION	BRIDGE/UXING/XROAD OW	TC	L	NBR LNS D	I	DECREAS/DIV LFT SHD W/S	RDY W/S	RHT SHD W/S	MEDIAN WD/S	BR	INCRES/UNDI LFT SHD W/S	RDY W/S	RHT SHD W/S	SPC USE LNS WID	TOT RDY WID	MTCE A	SE	CITY NBR	ST FC	LEGAL SPEED D	IB	T R	P K	S T
11.82		11.82								2	2	10A	22A		8A	JE		22A	10A		44	3	01	0420	U1	35	R	P	*
11.84		11.84	OFF RAMP		L	SR 5	ST		Y	3	2	$$$	$$$	$$$$	$$		W	85P	$$W		85	3	01	0420	U1	35	R	P	*
			BEG BRIDGE	B		SR 5	ST																							
						BRDG NUM 527/120																								
11.92		11.92	END BRIDGE	B		SR 5																								
			END ST		I	19TH AVE SE																								
			END CTLSEC			CONTROL SECTION 3148																								
			END ROUTE																											

SR 528 MAINLINE STATE ROUTE - SRSH COUNTY SNOHOMISH DOT DISTRICT 1

SRMP	B ARM	FEATURE	D	LR	DESCRIPTION	BRIDGE/UXING/XROAD OW	TC	L	NBR LNS D	I	DECREAS/DIV LFT SHD W/S	RDY W/S	RHT SHD W/S	MEDIAN WD/S	BR	INCRES/UNDI LFT SHD W/S	RDY W/S	RHT SHD W/S	SPC USE LNS WID	TOT RDY WID	MTCE A	SE	CITY NBR	ST FC	LEGAL SPEED D	IB	T R	P K	S T
0.00	0.00	BEG ROUTE			MAIN ROUTE				2	1							C	48A	C	48	3	01		U2	25	L		*
					SR 5/MARYSVILLE TO SR 9																							
		BEG CTLSEC			CONTROL SECTION 3118																							
		BEG ST	I		4TH ST																							
		UXING	B		SR 5 SB			ST																				
					BRDG NUM 005/651W																							
0.02	0.02	UXING	B		SR 5 NB			ST																				
					BRDG NUM 005/651E																							
0.03	0.03	ENTER CITY			MARYSVILLE				2	1							C	48A	C	48	3	01	0745	U2	25	L	P	*
0.05	0.05	ON RAMP		R	SR 5			ST SG Y	2	2							C	48A	C	48	3	01	0745	U2	25	L	P	*
		OFF RAMP		L	SR 5			ST SG Y																				
0.08	0.08								2	2							C	60A	C	60	3	01	0745	U2	25	L	P	*
0.11	0.11	INTRSECTN		B	BEACH AVE			CT Y																				
0.19	0.19	INTRSECTN		B	CEDAR AVE			CT SG Y																				
0.21	0.21	RR XING	B		NUM 84640G GRADE																							
0.28	0.28	INTRSECTN		B	DELTA AVE			CT Y																				
0.36	0.36	INTRSECTN		L	STATE AVE			CT SG Y																				
		INTRSECTN		R	SR 529			ST SG Y																				
0.39	0.39								2	1							C	60A	C	60	3	01	0745	U2	25	L	P	*
0.44	0.44	BEG SU LN		C	TWO WAY TURN		12A		1	1							C	48A	C	12	60	3	01	0745	U2	25	R	B	*
		INTRSECTN		B	COLUMBIA AVE			CT Y																				
0.54	0.54	INTRSECTN		B	ALDER ST			CT Y																				
0.62	0.62	INTRSECTN		B	QUINN ST			CT Y																				
0.70	0.70	INTRSECTN		B	UNION ST			CT Y																				
0.73	0.73	END SU LN		C	TWO WAY TURN		12A		1	1							C	60A	C	$$$	60	3	01	0745	U2	25	R	B	*
0.80	0.80	END ST	I		4TH ST				1	1							C	44A	C		44	3	01	0745	U2	35	R	B	*
		BEG ST	I		64TH ST NE																							
		INTRSECTN		B	47TH AVE NE			CT SG Y																				
0.94	0.94	BEG BRIDGE	B		ALLEN CREEK			ST	1	1							C	46A	C		46	3	01	0745	U2	35	R	B	*
					BRDG NUM 528/001																							
0.96	0.96	END BRIDGE	B		ALLEN CREEK				1	1							C	44A	C		44	3	01	0745	U2	35	R	B	*
1.22	1.22	INTRSECTN		R	53RD AVE NE			CT Y	1	1							C	55A	C		55	3	01	0745	U2	35	R	R	*

INTERSECTION DETAIL

SRMP	B ARM	TURN LANES L NEAR LGT WD	R NEAR LGT WD	L FAR LGT WD	R FAR LGT WD	ACCELERATION LANES LEFT-- LGT WD	L-CNTR LGT WD	R-CNTR LGT WD	RIGHT- LGT WD
0.05	0.05	.05 12							
0.19	0.19	.10 12		.04 12					
0.28	0.28	.02 12							
0.36	0.36	.08 12		.03 12					
0.44	0.44	.02 12	.05 12						
0.80	0.80	.04 12		.03 12					
1.22	1.22		.03 13	.03 12					

SR 528 MAINLINE STATE ROUTE - SRSH COUNTY SNOHOMISH DOT DISTRICT 1

SRMP	B ARM	FEATURE	D	LR	DESCRIPTION	BRIDGE/UXING/XROAD OW	TC	L	NBR LNS D	I	DECREAS/DIV LFT SHD W/S	RDY W/S	RHT SHD W/S	MEDIAN WD/S	BR	INCRES/UNDI LFT SHD W/S	RDY W/S	RHT SHD W/S	SPC USE LNS	WID	TOT RDY WID	MTCE A	SE	CITY NBR	ST FC	LEGAL SPEED D	IB	T R	P K	S T
1.26	1.26	BEG SU LN	C		TWO WAY TURN		12A		1	1						C	43A		C	12	55	3	01	0745	U2	35	R	R	*
1.28	1.28	INTRSECTN	R		54TH DR NE			CT		Y																				
1.31	1.31	END SU LN	C		TWO WAY TURN		12A		1	2						C	55A		C	$$$	55	3	01	0745	U2	35	R	R	*
		INTRSECTN	L		55TH DR NE			CT		Y																				
1.33	1.33	BEG SU LN	C		TWO WAY TURN		12A		1	2						C	43A		C	12	55	3	01	0745	U2	35	R	P	*
1.41	1.41	END SU LN	C		TWO WAY TURN		12A		1	2						C	55A		C	$$$	55	3	01	0745	U2	35	R	P	*
1.43	1.43	INTRSECTN	R		56TH DR NE			CT		Y																				
1.48	1.48	BEG SU LN	C		TWO WAY TURN		12A		1	2						C	43A		C	12	55	3	01	0745	U2	35	R	P	*
1.56	1.56	INTRSECTN	L		58TH DR NE			CT		Y																				
1.61	1.61	ENT/EXIT	R		TRAILER COURT			PV		Y																				
1.62	1.62	END SU LN	C		TWO WAY TURN		12A		1	2						C	55A		C	$$$	55	3	01	0745	U2	35	R	P	*
1.67	1.67	INTRSECTN	L		60TH DR NE			CT	SG	Y																				
1.69	1.69	BEG SU LN	C		TWO WAY TURN		12A		1	2						C	43A		C	12	55	3	01	0745	U2	35	R	P	*
1.97	1.97	END SU LN	C		TWO WAY TURN		12A		1	2						C	55A		C	$$$	55	3	01	0745	U2	35	R	P	*
		INTRSECTN	L		65TH DR NE			CT		Y																				
		ENT/EXIT	R		SHOPPING CENTER			PV		Y																				
2.07	2.07	INTRSECTN	B		67TH AVE NE			CT	SG	Y	1	2				C	64A		C		64	3	01	0745	U2	35	R	P	*
2.13	2.13	BEG SU LN	C		TWO WAY TURN		12A		1	2						C	52A		C	12	64	3	01	0745	U2	35	R	P	*
2.14	2.14	INTRSECTN	R		68TH AVE NE			CT		Y																				
2.23	2.23	INTRSECTN	R		69TH DR NE			CT		Y	2	2				C	52A		C	12	64	3	01	0745	U2	35	R	P	*
2.26	2.26	END SU LN	C		TWO WAY TURN		12A		2	2						C	64A		C	$$$	64	3	01	0745	U2	35	R	P	*
2.32	2.32	INTRSECTN	B		71ST AVE NE			CT		Y																				
2.38	2.38	BEG SU LN	C		TWO WAY TURN		12A		2	2						C	52A		C	12	64	3	01	0745	U2	35	R	P	*
2.41	2.41	INTRSECTN	L		72ND DR NE			CT		Y																				
2.45	2.45	END SU LN	C		TWO WAY TURN		12A		2	2						C	64A		C	$$$	64	3	01	0745	U2	35	R	P	*
2.46	2.46	INTRSECTN	R		74TH DR NE			CT		Y																				
2.47	2.47	WYE CONN	R		74TH DR NE			CT		Y																				
2.64	2.64	INTRSECTN	R		76TH AVE NE			CT		Y																				
		INTRSECTN	L		76TH DR NE			CT		Y																				
2.72	2.72										2	2				C	54A		C		54	3	01	0745	U2	35	R	P	*
2.91	2.91										2	1				C	66A		C		66	3	01	0745	U2	35	R	P	*
2.94	2.94	BEG SU LN	C		TWO WAY TURN		12A		2	1						C	54A		C	12	66	3	01	0745	U2	35	R	P	*

INTERSECTION DETAIL

SRMP	B ARM	TURN LANES L NEAR LGT	WD	R NEAR LGT	WD	L FAR LGT	WD	R FAR LGT	WD	ACCELERATION LANES LEFT LGT	WD	L-CNTR LGT	WD	R-CNTR LGT	WD	RIGHT LGT	WD
1.43	1.43					.03	12										
1.67	1.67	.03	12														
1.97	1.97					.03	12										
2.07	2.07	.03	12			.04	12	.16	11								
2.32	2.32	.03	11			.03	11										
2.47	2.47															.05	11
2.64	2.64	.03	12			.03	12										

SR 528 MAINLINE STATE ROUTE - SRSH COUNTY SNOHOMISH DOT DISTRICT 1

SRMP	B	ARM	FEATURE	D	LR	DIRECTION TO INVENTORY / LEFT/RIGHT INDICATOR / DESCRIPTION	BRIDGE-UXING-XROAD-OW	TC	L	NBR LNS D	I	DECREAS/DIV LFT SHD W/S	RDY W/S	RHT SHD W/S	MEDIAN-WD/S	BR	INCRES/UNDI LFT SHD W/S	RDY W/S	RHT SHD W/S	SPC USE LNS WID	TOT RDY WID	MTCE A	SE	CITY NBR	ST FC	LEGAL SPEED D	IB	T R	P K	S T
3.01		3.01	END SU LN		C	TWO WAY TURN	12A			2	1						C	66A		C $$$	66	3	01	0745	U2	35		R	P	*
3.02		3.02								2	1						C	66A		C	66	3	01	0745	U2	35		R	B	*
3.07		3.07	INTRSECTN		B	83RD AVE NE		CT	Y	1	1						8A	24A		8A	24	3	01	0745	U2	35		R	B	*
3.08		3.08	LEAVE CITY			MARYSVILLE				1	1						8A	24A		8A	24	3	01	$$$$	U2	35		R	$	$
			END ST		I	64TH ST NE																								
3.46		3.46	INTRSECTN		B	SR 9		ST	SS	Y																				
			END CTLSEC			CONTROL SECTION 3118																								
			END ROUTE																											

INTERSECTION DETAIL

SRMP	B	ARM	TURN LANES L NEAR LGT	WD	R NEAR LGT	WD	L FAR LGT	WD	R FAR LGT	WD	ACCELERATION LANES LEFT-- LGT	WD	L-CNTR LGT	WD	R-CNTR LGT	WD	RIGHT- LGT	WD
3.07		3.07	.03	12	.16	12			.02	13								
3.46		3.46			.05	12												

SR 529 MAINLINE STATE ROUTE - SRSH COUNTY SNOHOMISH DOT DISTRICT 1

SRMP	B ARM	FEATURE	D	LR	DESCRIPTION	BRIDGE/UXING/XROAD OW	TC	L	NBR LNS D	I	DECREAS/DIV LFT SHD W/S	RDY W/S	RHT SHD W/S	MEDIAN WD/S	BR	INCRES/UNDI LFT SHD W/S	RDY W/S	RHT SHD W/S	SPC USE LNS WID	TOT RDY WID	MTCE A	SE	CITY NBR	ST FC	LEGAL SPEED D	IB	T R	P K	S T
0.00	0.00	BEG ROUTE			MAIN ROUTE				1	2							C	60A	C	60	3	01	0420	U1	30	R	P	*
					SR 5/EVERETT TO SR 528																							
		ENTER CITY			EVERETT																							
		BEG CTLSEC			CONTROL SECTION 3103																							
		BEG ST	I		PACIFIC AVE																							
		UXING	B		SR 5 NB		ST																					
					BRDG NUM 005/635E																							
0.01	0.01	UXING	B		SR 5 SB		ST																					
					BRDG NUM 005/635W																							
0.03	0.03	END ST	I		PACIFIC AVE																							
		BEG ST	I		MAPLE ST																							
		OFF RAMP		L	SR 5		ST	SG	Y																			
		INTRSECTN		L	PACIFIC AVE		CT	SG	Y																			
0.19	0.19	INTRSECTN		B	HEWITT AVE		CT	SG	Y	2	2						C	66A	C	66	3	01	0420	U1	30	R	P	*
0.24	0.24									2	2						C	66A	C	66	3	01	0420	U1	30	R	B	*
0.29	0.29	INTRSECTN		L	CALIFORNIA AVE		CT	SG	Y																			
		INTRSECTN		R	SR 2 COEVRETT (COUPLET)		ST	SG	Y																			
0.38	0.38	END ST	I		MAPLE ST					2	2						C	58A	C	58	3	01	0420	U1	30	R	B	*
		BEG ST	I		EVERETT AVE																							
		INTRSECTN		R	MAPLE ST		CT	SS	Y																			
		INTRSECTN		R	SR 529 SPEVERET (SPUR)		ST	SS	Y																			
0.44	0.44	INTRSECTN		B	PINE ST		CT		Y																			
0.51	0.51	INTRSECTN		B	CEDAR ST		CT	SG	Y																			
0.57	0.57	INTRSECTN		B	FULTON ST		CT		Y																			
0.60	0.60	INTRSECTN		B	BAKER AVE		CT		Y																			
0.67	0.67	INTRSECTN		B	VIRGINIA AVE		CT		Y																			
0.74	0.74	INTRSECTN		B	RAINIER AVE		CT		Y	2	2						C	58A	C	58	3	01	0420	U1	30	R	L	*
0.80	0.80	INTRSECTN		B	MCDOUGALL AVE		CT		Y	2	2						C	58A	C	58	3	01	0420	U1	30	R	P	*
0.87	0.87	INTRSECTN		B	BROADWAY AVE-OLD SR 529		CT	SG	Y	2	2						C	60A	C	60	3	01	0420	U1	25	R	P	*
0.90	0.90	BEG SU LN		C	TWO WAY TURN	12A				2	2						C	48A	C	12	60	3	01	0420	U1	25	R	P	*
0.94	0.94	INTRSECTN		B	LOMBARD AVE		CT		Y																			
0.99	0.99	END SU LN		C	TWO WAY TURN	12A				2	2						C	60A	C	$$$	60	3	01	0420	U1	25	R	P	*
1.00	1.00	INTRSECTN		B	OAKES AVE		CT	SG	Y																			

INTERSECTION DETAIL

SRMP	B ARM	TURN LANES L NEAR LGT	WD	R NEAR LGT	WD	L FAR LGT	WD	R FAR LGT	WD	ACCELERATION LANES LEFT LGT	WD	L-CNTR LGT	WD	R-CNTR LGT	WD	RIGHT LGT	WD
0.03	0.03	.02	14					.03	12								
0.19	0.19	.03	12			.03	12										
0.38	0.38	.03	12														
0.80	0.80					.03	11										
0.87	0.87	.03	12			.03	12										
1.00	1.00	.01	12			.02	12										

SR 529 MAINLINE STATE ROUTE - SRSH COUNTY SNOHOMISH DOT DISTRICT 1

SRMP	B ARM	FEATURE	DIRECTION TO INVENTORY / LEFT/RIGHT INDICATOR	DESCRIPTION	BRIDGE/UXING/XROAD OW	TC	L	NBR LNS D	I	DECREAS/DIV LFT SHD W/S	RDY W/S	RHT SHD W/S	MEDIAN WD/S	BR	INCRES/UNDI LFT SHD W/S	RDY W/S	RHT SHD W/S	SPC USE LNS WID	TOT RDY WID	MTCE A	SE	CITY NBR	ST FC	LEGAL SPEED D	IB	T R	P K	S T
1.02	1.02	BEG SU LN	C	TWO WAY TURN	12A			2	2						C	48A		C 12	60	3	01	0420	U1	25	R	P	*
1.05	1.05	END SU LN	C	TWO WAY TURN	12A			2	2						C	60A		C $$$	60	3	01	0420	U1	25	R	P	*
1.07	1.07	INTRSECTN	B	ROCKEFELLER AVE		CT	SG	Y																				
1.09	1.09	BEG SU LN	C	TWO WAY TURN	12A			2	2						C	48A		C 12	60	3	01	0420	U1	25	R	P	*
1.11	1.11	END SU LN	C	TWO WAY TURN	12A			2	2						C	60A		C $$$	60	3	01	0420	U1	25	R	P	*
1.13	1.13	INTRSECTN	B	WETMORE AVE		CT	SG	Y																				
1.15	1.15	BEG SU LN	C	TWO WAY TURN	12A			2	2						C	48A		C 12	60	3	01	0420	U1	25	R	P	*
1.18	1.18	END SU LN	C	TWO WAY TURN	12A			2	2						C	60A		C $$$	60	3	01	0420	U1	25	R	P	*
1.20	1.20	INTRSECTN	B	COLBY AVE		CT	SG	Y																				
1.22	1.22	BEG SU LN	C	TWO WAY TURN	12A			2	2						C	48A		C 12	60	3	01	0420	U1	25	R	P	*
1.25	1.25	END SU LN	C	TWO WAY TURN	12A			2	2						C	60A		C $$$	60	3	01	0420	U1	25	R	P	*
1.26	1.26	INTRSECTN	B	HOYT AVE		CT	SG	Y																				
1.28	1.28	BEG SU LN	C	TWO WAY TURN	12A			2	2						C	48A		C 12	60	3	01	0420	U1	25	R	P	*
1.31	1.31	END SU LN	C	TWO WAY TURN	12A			2	2						C	60A		C $$$	60	3	01	0420	U1	25	R	P	*
1.33	1.33	INTRSECTN	B	RUCKER AVE		CT	SG	Y	2	2					C	60A		C	60	3	01	0420	U1	30	R	P	*
1.35	1.35	BEG SU LN	C	TWO WAY TURN	12A			2	2						C	48A		C 12	60	3	01	0420	U1	30	R	P	*
1.40	1.40	END SU LN	C	TWO WAY TURN	12A			2	2						C	48A		C $$$	48	3	01	0420	U1	30	R	P	*
		INTRSECTN	B	GRAND AVE		CT	SG	Y																				
1.42	1.42							2	2						C	60A		C	60	3	01	0420	U1	30	R	P	*
1.46	1.46	END ST	I	EVERETT AVE				2	2						C	75A		C	75	3	01	0420	U1	30	R	P	*
		BEG ST	I	W MARINE VIEW DR																								
		INTRSECTN	L	W MARINE VIEW DR		CT	SG	Y																				
1.55	1.55	INTRSECTN	R	26TH ST		CT		Y	2	2					C	60A		C	60	3	01	0420	U1	30	R	P	*
1.58	1.58	BEG SU LN	C	TWO WAY TURN	12A			2	2						C	48A		C 12	60	3	01	0420	U1	30	R	P	*
1.61	1.61	END SU LN	C	TWO WAY TURN	12A			2	2						C	60A		C $$$	60	3	01	0420	U1	30	R	P	*
1.64	1.64	UXING	B	PED XING		ST																						
				BRDG NUM 529/004P																								
1.65	1.65	INTRSECTN	R	25TH ST		CT	SG	Y	2	2					W	48A		C	48	3	01	0420	U1	35	R	P	*
		INTRSECTN	L	LOWER NORTON ST		CT	SG	Y																				

INTERSECTION DETAIL

SRMP	B ARM	TURN LANES L NEAR LGT	WD	R NEAR LGT	WD	L FAR LGT	WD	R FAR LGT	WD	ACCELERATION LANES LEFT LGT	WD	L-CNTR LGT	WD	R-CNTR LGT	WD	RIGHT LGT	WD
1.07	1.07	.02	12			.02	12										
1.13	1.13	.02	12														
1.20	1.20	.02	12			.02	12										
1.26	1.26					.02	12										
1.33	1.33	.02	12			.02	12										
1.40	1.40					.02	12										
1.46	1.46	.04	12			.06	25										
1.55	1.55					.03	12										
1.65	1.65	.03	12														

SR 529 MAINLINE STATE ROUTE - SRSH COUNTY SNOHOMISH DOT DISTRICT 1

SRMP	B	ARM	FEATURE	D	LR	DESCRIPTION	BRIDGE/UXING/XROAD/OW	TC	L	NBR/LNS/D	I	DECREAS/DIV LFT/SHD W/S	RDY W/S	RHT/SHD W/S	MEDIAN/WD/S	BR	INCRES/UNDI LFT/SHD W/S	RDY W/S	RHT/SHD W/S	SPC USE/LNS/WID	TOT RDY/WID	MTCE A	SE	CITY NBR	ST FC	LEGAL SPEED D	IB	T R	P K	S T
1.71		1.71								2	2						C	48A		C	48	3	01	0420	U1	35	R	P	*
1.74		1.74	UXING		B	PED XING	ST																							
						BRDG NUM 529/005P																								
1.92		1.92	RR XING		B	NUM 084621C STRUCTURE				2	2						W	73P		W	73	3	01	0420	U1	35	R	P	*
			BEG BRIDGE		B	BN RR	ST																							
						BRDG NUM 529/006																								
2.03		2.03	END BRIDGE		B	BN RR				2	2						W	73A		W	73	3	01	0420	U1	35	R	P	*
2.09		2.09								2	2						C	86A		C	86	3	01	0420	U1	35	R	P	*
2.12		2.12	ENT FROM		R	LOWER NORTON ST	CT		Y																					
2.13		2.13	EXIT TO		L	LOWER NORTON ST	CT		Y																					
2.20		2.20	INTRSECTN		L	19TH ST	CT	SG	Y																					
2.27		2.27								2	2						C	60A		C	60	3	01	0420	U1	35	R	P	*
2.31		2.31	INTRSECTN		L	18TH ST	CT	SG	Y	2	2						C	74A		C	74	3	01	0420	U1	35	R	P	*
2.36		2.36	BEG SU LN		C	TWO WAY TURN		11A		2	2						C	46A		C	11	57	3	01	0420	U1	35	R	P	*
2.64		2.64	INTRSECTN		L	14TH ST	CT		Y																					
2.67		2.67	END SU LN		C	TWO WAY TURN		11A		2	2						C	57A		C	$$$	57	3	01	0420	U1	35	R	P	*
2.68		2.68	RR XING		B	NUM ? GRADE																								
			MISC FEATR		B	RR XING (VACATED)																								
2.72		2.72	INTRSECTN		L	13TH ST	CT		Y																					
2.74		2.74	BEG SU LN		C	TWO WAY TURN		11A		2	2						C	46A		C	11	57	3	01	0420	U1	35	R	P	*
2.96		2.96	END SU LN		C	TWO WAY TURN		11A		2	2						C	57A		C	$$$	57	3	01	0420	U1	35	R	P	*
3.00		3.00	INTRSECTN		L	10TH ST	CT		Y																					
3.02		3.02	BEG SU LN		C	TWO WAY TURN		11A		2	2						C	46A		C	11	57	3	01	0420	U1	35	R	P	*
3.10		3.10	END SU LN		C	TWO WAY TURN		11A		2	2						2A	48A		2A	$$$	48	3	01	0420	U1	35	R	P	*
3.17		3.17	INTRSECTN		L	SOUTH VIEW AREA	CT		Y																					
3.21		3.21	INTRSECTN		L	SOUTH VIEW AREA	CT		Y																					
3.39		3.39	INTRSECTN		L	NORTH VIEW AREA	CT		Y																					
3.45		3.45	INTRSECTN		L	NORTH VIEW AREA	CT		Y																					
3.59		3.59								2	2						$$C	48A		4A		48	3	01	0420	U1	35	R	P	*
3.63		3.63	BEG SU LN		C	TWO WAY TURN		12A		2	2						C	48A		4A	12	60	3	01	0420	U1	35	R	P	*
3.74B		3.74	BEG EQ			BEGIN BACK				2	2						C	60A		4A	$$$	60	3	01	0420	U1	35	R	P	*
			END SU LN		C	TWO WAY TURN		12A																						
3.78B		3.78	BEG SU LN		C	TWO WAY TURN		12A		2	2						C	48A		5A	12	60	3	01	0420	U1	35	R	P	*
			ENT/EXIT		L	BUSINESS	PV		Y																					

INTERSECTION DETAIL

SRMP	B	ARM	TURN LANES L NEAR LGT	WD	R NEAR LGT	WD	L FAR LGT	WD	R FAR LGT	WD	ACCELERATION LANES LEFT LGT	WD	L-CNTR LGT	WD	R-CNTR LGT	WD	RIGHT LGT	WD
2.20		2.20	.22	24					.06	13								
2.31		2.31	.09	12					.04	16								
2.72		2.72	.03	11														
3.00		3.00	.03	11														
3.78B		3.78	.03	12														

SR 529 MAINLINE STATE ROUTE - SRSH COUNTY SNOHOMISH DOT DISTRICT 1

SRMP	B	ARM	FEATURE	D	LR	DESCRIPTION	BRIDGE/UXING/XROAD OW	TC	L	NBR LNS D	I	DECREAS/DIV LFT SHD W/S	RDY W/S	RHT SHD W/S	MEDIAN WD/S	BR	INCRES/UNDI LFT SHD W/S	RDY W/S	RHT SHD W/S	SPC USE LNS WID	TOT RDY WID	MTCE A	SE	CITY NBR	ST FC	LEGAL SPEED D	IB	T R	P K	S T
3.81B		3.81								2	2						C	48A	5A	12	60	3	01	0420	U1		35	R	P	*
3.82B		3.82	BEG SU LN		L	BICYCLE 04A				2	2						C	46A	6A	16	62	3	01	0420	U1		35	R	P	*
			RR XING	B		NUM ? GRADE																								
			MISC FEATR	B		RR XING (VACATED)																								
3.84B		3.84	INTRSECTN		R	NORTH ACCESS RD		CT		Y																				
3.85B		3.85	END SU LN		C	TWO WAY TURN 12A				2	2						C	58A	6A	4	62	3	01	0420	U1		35	R	P	*
3.89B		3.89	INTRSECTN		L	BAY WOOD ACCESS RD		CT		Y	2	2	C	23A	13A	UP	$	23A	7A	4	50	3	01	0420	U1		35	R	P	*
3.92B		3.92									2	2	C	23A	19A	GR		23A	7A	4	50	3	01	0420	U1		35	R	P	*
3.93B		3.93	END SU LN		L	BICYCLE 04A					2	2	W	26P	W	19O	$$	W	32P	$$W	$$$	58	3	01	0420	U1		35	R	P	*
			BEG BRIDGE	I		NORTH ACCESS RD-BN RR		ST																						
						BRDG NUM 529/007E																								
			RR XING	B		NUM 084622J STRUCTURE																								
			BEG BRIDGE	D		NORTH ACCESS RD-BN RR		ST																						
						BRDG NUM 529/007W																								
4.08B		4.08	END BRIDGE	I		NORTH ACCESS RD-BN RR					2	2	W	26P	W	17G	GR	2A	22A	9A		48	3	01	0420	U1		35	R	P	*
4.09B		4.09	END BRIDGE	D		NORTH ACCESS RD-BN RR					2	2	C	26A	$	17A	GR	2A	22A	9A		48	3	01	0420	U1		35	R	P	*
4.10B		4.10									2	2	C	26A		13A	UP	2A	23A	10A		49	3	01	0420	U1		35	R	P	*
4.17B		4.17	BEG SU LN		R	BICYCLE 10A					2	2	C	26A		13A	UP	2A	23A	$$$	10	59	3	01	0420	U1		35	R	P	*
			INTRSECTN		R	ALVERSON BLVD		CT		Y																				
4.22B		4.22									2	2	$	24A		12A	UP	2A	24A		10	58	3	01	0420	U1		35	R	P	*
4.42B		4.42									2	2		$$$		$$$$	$$	$$C	48A		10	58	3	01	0420	U1		35	R	P	*
4.50B		4.50									2	2						C	60A		10	70	3	01	0420	U1		35	R	P	*
4.55B		4.55	INTRSECTN		R	AMERICAN LEGION GOLF CRS		PV		Y																				
4.65B		4.65	CHG SU LN		R	BICYCLE 06A					2	2						C	60A		6	66	3	01	0420	U1		35	R	P	*
			INTRSECTN		R	SKYLINE DR		CT		Y																				
			ENT/EXIT		L	WEYERHAEUSER PULP MILL		PV		Y																				
4.70B		4.70	ENT/EXIT		L	WEYERHAEUSER PULP MILL		PV		Y																				
4.72B		4.72									2	2						C	30A		6	36	3	01	0420	U1		35	R	P	*
4.80B		4.80	END ST		I	W MARINE VIEW DR																								
			BEG ST		I	E MARINE VIEW DR																								
			WYE CONN		R	OFF RAMP		ST		Y																				
4.82B		4.82	END SU LN		R	BICYCLE 06A					1	2						C	48A	C	$$$	48	3	01	0420	U1		35	R	P	*
			ON/OFF RMP		R	N BROADWAY (OLD SR-529)		ST	SG	Y																				

INTERSECTION DETAIL

SRMP	B	ARM	TURN LANES L NEAR LGT	WD	R NEAR LGT	WD	L FAR LGT	WD	R FAR LGT	WD	ACCELERATION LANES LEFT-- LGT	WD	L-CNTR LGT	WD	R-CNTR LGT	WD	RIGHT- LGT	WD
3.89B		3.89	.02	12														
4.17B		4.17					.02	12										
4.55B		4.55					.02	10										
4.65B		4.65	.03	12			.02	12										
4.82B		4.82					.03	10										

SR 529 MAINLINE STATE ROUTE - SRSH COUNTY SNOHOMISH DOT DISTRICT 1

SRMP	B	ARM	FEATURE	D	LR	DESCRIPTION	BRIDGE/UXING/XROAD OW	TC	L	NBR LNS D	I	DECREAS/DIV LFT SHD W/S	RDY W/S	RHT SHD W/S	MEDIAN WD/S	BR	INCRES/UNDI LFT SHD W/S	RDY W/S	RHT SHD W/S	SPC USE LNS WID	TOT RDY WID	MTCE A	SE	CITY NBR	ST FC	LEGAL SPEED D	IB	T R	P K	S T
4.84	B	4.84	WYE CONN		R	ON RAMP	ST		Y	1	2								C	48A		C	48	3	01	0420	U1	35	R	P *
4.89	B	4.89								1	2		C	14A		8A	CU		$	24A		C	38	3	01	0420	U1	35	R	P *
4.91	B	4.91	UXING		B	SR 529 SB	ST																							
						BRDG NUM 529/008W																								
4.92	B	4.92	LEAVE CITY			EVERETT				$	$		$	$$$		$$$$	$$		$$$		$	$$$	$	$$	$$$$	$$	$$	$	$	$
			END ST		I	E MARINE VIEW DR																								
			END CTLSEC			CONTROL SECTION 3103																								
			BEG PH GP			BEGIN PHYSICAL GAP																								
			UXING		B	SR 529 NB	ST																							
						BRDG NUM 529/008E																								
3.74		4.93	ENTER CITY			EVERETT				2	2		C	44P	C	6O	WA		C	44P		C	88	3	01	0420	U1	55	R	P *
			EQUATION			004.93B=003.74																								
			BEG CTLSEC			CONTROL SECTION 3103																								
			BEG ST		I	E MARINE VIEW DR																								
			BEG BRIDGE	I		SR 529	ST																							
						BRDG NUM 529/008E																								
			ON RAMP		R	WALNUT ST	ST		Y																					
			BEG BRIDGE	D		SR 529	ST																							
						BRDG NUM 529/008W																								
			END PH GP			END PHYSICAL GAP																								
3.75		4.94	END BRIDGE	I		SR 529				2	2		4A	24A	4A	19S	DE		4B	34P		C	58	3	01	0420	U1	55	R	P $
			END BRIDGE	D		SR 529																								
			END ST		I	E MARINE VIEW DR																								
3.80		4.99	OFF RAMP		L	WALNUT ST	ST		Y																					
3.82		5.01	BEG BRIDGE	I		SNOHOMISH RIVER	ST			2	2		4A	24A	4A	19S	$$		$$C	24P		C	48	3	01	0420	U1	55	R	P
						BRDG NUM 529/010E																								
			RR XING		I	NUM 85003F STRUCTURE																								
3.85		5.04	RR XING		D	NUM 85003F STRUCTURE				2	2		$$C	28P	$$C	19O			C	24P		C	52	3	01	0420	U1	55	R	P
			BEG BRIDGE	D		SNOHOMISH RIVER	ST																							
						BRDG NUM 529/010W																								
4.33		5.52	END BRIDGE	I		SNOHOMISH RIVER				2	2		10A	24A	8A	20S	DE		8A	24A	10A		48	3	01	0420	U1	55	L	P
			END BRIDGE	D		SNOHOMISH RIVER																								
4.55		5.74	MED XING		C	OFFICIAL																								
4.57		5.76	WYE CONN		R	ROSS AVE	CT		Y																					
4.59		5.78	INTRSECTN		R	ROSS AVE	CT		Y																					
4.64		5.83	INTRSECTN		L	ROSS AVE	CT		Y	2	2		10A	24A	8A	50S	DE		8A	24A	10A		48	3	01	0420	U1	55	L	P
4.97		6.16	MP MARKER		R	5																								

INTERSECTION DETAIL

SRMP	B	ARM	TURN LANES L NEAR LGT WD	R NEAR LGT WD	L FAR LGT WD	R FAR LGT WD	ACCELERATION LANES LEFT-- LGT WD	L-CNTR LGT WD	R-CNTR LGT WD	RIGHT- LGT WD
4.57		5.76		.03 12						

SR 529 MAINLINE STATE ROUTE - SRSH COUNTY SNOHOMISH DOT DISTRICT 1

SRMP	B ARM	FEATURE	D	LR	DESCRIPTION	BRIDGE/UXING/XROAD OW	TC	L	NBR LNS D	I	DECREAS/DIV LFT SHD W/S	RDY W/S	RHT SHD W/S	MEDIAN WD/S	BR	INCRES/UNDI LFT SHD W/S	RDY W/S	RHT SHD W/S	SPC USE LNS WID	TOT RDY WID	MTCE A	SE	CITY NBR	ST FC	LEGAL SPEED D	IB	T R	P K	S T
5.01	6.20								2	2	10A	24A	8A	50S	DE	8A	24A	10A		48	3	01	0420	U1	55		L	P	
5.02	6.21	INTRSECTN		L	36TH PL NE	CT		Y	2	2	10A	24A	8A	160S	DE	8A	24A	10A		48	3	01	0420	U1	55		L	P	
5.12	6.31	BEG BRIDGE	I		UNION SLOUGH	ST			2	2	10A	24A	8A	250S	DE	$$C	28P	$$C		52	3	01	0420	U1	55		L	P	
					BRDG NUM 529/015E																								
5.13	6.32	BEG BRIDGE	D		UNION SLOUGH	ST			2	2	$$C	24P	$$C	255O	$$	C	28P	C		52	3	01	0420	U1	55		L	P	
					BRDG NUM 529/015W																								
5.24	6.43	END BRIDGE	I		UNION SLOUGH				2	2	10A	24A	8A	260S	DE	8A	24A	10A		48	3	01	0420	U1	55		L	P	
		END BRIDGE	D		UNION SLOUGH																								
5.33	6.52	INTRSECTN		L	CITY ST	CT		Y																					
5.34	6.53	WYE CONN		L	CITY ST	CT		Y																					
5.35	6.54	WYE CONN		R	CITY ST	CT		Y																					
5.37	6.56	INTRSECTN		R	CITY ST	CT		Y																					
5.42	6.61	BEG BRIDGE	D		STEAMBOAT SLOUGH	ST			2	2	$$C	24A	$$C	260S	DE	8A	24A	10A		48	3	01	0420	U1	55		L	P	
					BRDG NUM 529/020W																								
5.44	6.63	BEG BRIDGE	I		STEAMBOAT SLOUGH	ST			2	2	C	24A	C	260O	$$	$$C	28A	$$C		52	3	01	0420	U1	55		L	P	
					BRDG NUM 529/020E																								
5.52	6.71	LEAVE CITY			EVERETT				2	2	C	24A	C	260O		C	28A	C		52	3	01	$$$$	U1	55		L	$	
5.59	6.78	END BRIDGE	D		STEAMBOAT SLOUGH				2	2	10A	24A	8A	260S	DE	C	28A	C		52	3	01		U1	55		L		
5.61	6.80	END BRIDGE	I		STEAMBOAT SLOUGH				2	2	10A	24A	8A	260S	DE	8A	24A	10A		48	3	01		U1	55		L		
5.62	6.81	MISC FEATR		L	SGN ENT EVERETT																								
5.69	6.88								2	2	10A	24A	8A	260S	DE	8A	24A	10A		48	3	01		U1	45		L		
5.78	6.97								2	2	10A	22A	5A	260O	$$	8A	24A	10A		46	3	01		U1	45		L		
5.79	6.98	ON RAMP		LC	SR 5 SB	ST		Y	1	1	10A	22A	5A	260O		$$$	14A	10A		36	3	01		U1	45		L		
		OFF RAMP		RC	SR 5 NB	ST		Y																					
5.83	7.02	UXING	I		SR 5 SB	ST																							
					BRDG NUM 005/649W																								
5.85	7.04	UXING	I		SR 5 NB	ST			1	1	10A	14A	4A	500O		4A	14A	10A		28	3	01		U1	45		L		
					BRDG NUM 005/649E																								
5.86	7.05	MISC FEATR		LC	GORE (SR 5 R119856)																								
5.90	7.09	MP MARKER		R	6																								
		MISC FEATR		RC	GORE (SR 5 Q119852)																								
6.09	7.28	UXING	D		SR 5 SB	ST																							
					BRDG NUM 005/650W																								
6.10	7.29	UXING	D		SR 5 NB	ST																							
					BRDG NUM 005/650E																								
		WYE CONN		L	SR 529 S BND	ST		Y																					
		ENT/EXIT		R	CONSTRUCTION YARD	PV		Y																					

INTERSECTION DETAIL

SRMP	B ARM	TURN LANES L NEAR LGT	WD	R NEAR LGT	WD	L FAR LGT	WD	R FAR LGT	WD	ACCELERATION LANES LEFT-- LGT	WD	L-CNTR LGT	WD	R-CNTR LGT	WD	RIGHT- LGT	WD
6.10	7.29			.02	12												

SR 529 MAINLINE STATE ROUTE - SRSH COUNTY SNOHOMISH DOT DISTRICT 1

SRMP	B	ARM	FEATURE	D	LR	DESCRIPTION	DIRECTION TO INVENTORY / LEFT/RIGHT INDICATOR	BRIDGE/UXING/XROAD/OW	TC	L	NBR/LNS/D	I	DECREAS/DIV LFT SHD W/S	RDY W/S	RHT SHD W/S	MEDIAN/WD/S	BR	INCRES/UNDI LFT SHD W/S	RDY W/S	RHT SHD W/S	SPC/USE/LNS/WID	TOT/RDY/WID	MTCE/A	SE	CITY/NBR	ST/FC	LEGAL SPEED/D	IB	T/R	P/K	S/T
6.14		7.33									1	1	10A	14A	4A	125S		4A	14A	10A		28	3	01		U1	45	L			
6.17		7.36									1	1	$$$	$$$	$$$	$$$$		4A	24A	4A		24	3	01		U1	45	L			
6.21		7.40	BEG BRIDGE	B		EBEY SLOUGH		ST			1	1						$$C	24P	$$C		24	3	01		U1	25	L			
						BRDG NUM 529/025																									
6.34		7.53	ENTER CITY			MARYSVILLE					1	1						C	24P	C		24	3	01	0745	U1	25	L	P		
6.35		7.54	END BRIDGE	B		EBEY SLOUGH					1	1						4A	24A	6A		24	3	01	0745	U1	25	L	P		
6.36		7.55	MISC FEATR		R	SGN ENT MARYSVILLE																									
6.40		7.59	RR XING	B		NUM 84638F GRADE					1	1						8A	40A	$$C		40	3	01	0745	U1	25	L	P		
			MISC FEATR	B		RR XING (VACATED)																									
6.45		7.64									1	2						8A	40A	C		40	3	01	0745	U1	25	L	P		
6.50		7.69	BEG ST	I		STATE AVE					1	2						$$C	58A	C		58	3	01	0745	U1	25	L	R	*	
			INTRSECTN		B	1ST ST		CT	SG	Y																					
6.52		7.71									2	2						C	58A	C		58	3	01	0745	U1	25	L	R	*	
6.57		7.76	INTRSECTN		B	2ND ST		CT		Y																					
6.63		7.82	INTRSECTN		B	3RD ST		CT	SG	Y																					
6.69		7.88	END ST	I		STATE AVE																									
			INTRSECTN		B	SR 528		ST	SG	Y																					
			END CTLSEC			CONTROL SECTION 3103																									
			END ROUTE																												

INTERSECTION DETAIL

SRMP	B	ARM	TURN LANES L NEAR LGT	WD	R NEAR LGT	WD	L FAR LGT	WD	R FAR LGT	WD	ACCELERATION LANES LEFT LGT	WD	L-CNTR LGT	WD	R-CNTR LGT	WD	RIGHT LGT	WD
6.50		7.69	.03	12			.02	10	.02	10								
6.57		7.76	.02	10			.02	10										
6.63		7.82	.02	10			.02	10										
6.69		7.88	.03	10														

SR 529 SPUR STATE ROUTE - SRSH COUNTY SNOHOMISH DOT DISTRICT 1
EVERET

SRMP	B	ARM	FEATURE	D	LR	DESCRIPTION	BRIDGE/UXING/XROAD OW	TC	L	NBR LNS D	I	DECREAS/DIV LFT SHD W/S	RDY W/S	RHT SHD W/S	MEDIAN WD/S	BR	INCRES/UNDI LFT SHD W/S	RDY W/S	RHT SHD W/S	SPC USE LNS WID	TOT RDY WID	MTCE A	SE	CITY NBR	ST FC	LEGAL SPEED D	IB	T R	P K	S T
0.38		0.00	BEG ROUTE			EVERET				2	2						C	58A		C	58	3	01	0420	U1	25		L	P	*
						SR 529 TO SR 5NB UXING																								
			ENTER CITY			EVERETT																								
			BEG CTLSEC			CONTROL SECTION 3151																								
			BEG ST	I		EVERETT AVE																								
			INTRSECTN		L	MAPLE ST	CT		Y																					
			INTRSECTN		R	SR 529	ST		Y																					
0.44		0.06	INTRSECTN		B	WALNUT ST	CT	SG	Y	2	2						C	69A		C	69	3	01	0420	U1	25		L	P	*
0.48		0.10								2	2	C	29A		10A	UP	$	30A		C	59	3	01	0420	U1	25		L	P	*
0.51		0.13	ON RAMP		L	SR 5	ST		Y																					
			INTRSECTN		C	MEDIAN X-ROAD	ST		Y																					
0.52		0.14	BEG BRIDGE	B		S-E RAMP	ST			2	2	C	28P		13A	CU		27P		C	55	3	01	0420	U1	25		L	P	*
						BRDG NUM 529/001SP																								
0.53		0.15	END BRIDGE	B		S-E RAMP				2	2	C	28A		13A	CU		27A		C	55	3	01	0420	U1	25		L	P	*
0.57		0.19	UXING	B		SR 5 SB	ST																							
						BRDG NUM 005/640W																								
0.58		0.20	END ST	I		EVERETT AVE																								
			UXING	B		SR 5 NB	ST																							
						BRDG NUM 005/640E																								
			END CTLSEC			CONTROL SECTION 3151																								
			END SECTN			EVERET																								

INTERSECTION DETAIL

SRMP	B	ARM	L NEAR LGT	WD	R NEAR LGT	WD	L FAR LGT	WD	R FAR LGT	WD	LEFT-- LGT	WD	L-CNTR LGT	WD	R-CNTR LGT	WD	RIGHT- LGT	WD
			TURN LANES								ACCELERATION LANES							
0.44		0.06	.02	10			.04	10										

SR 530 MAINLINE STATE ROUTE - SRSH COUNTY SNOHOMISH DOT DISTRICT 1

SRMP	B ARM	FEATURE	D	LR	DESCRIPTION	BRIDGE/UXING/XROAD/OW	TC	L	NBR/LNS/D	I	DECREAS/DIV LFT/SHD W/S	RDY W/S	RHT/SHD W/S	MEDIAN/WD/S	BR	INCRES/UNDI LFT/SHD W/S	RDY W/S	RHT/SHD W/S	SPC/USE/LNS/WID	TOT/RDY/WID	MTCE/A	SE	CITY/NBR	ST/FC	LEGAL SPEED/D	IB	T/R	P/K	S/T
16.95	0.00	BEG ROUTE			MAIN ROUTE				1	1						W	49A	W		49	2	02		R2	35		L		
					SR 5 TO SR 20																								
		BEG CTLSEC			CONTROL SECTION 3139																								
		BEG BRIDGE B			SR 5		ST																						
					BRDG NUM 530/115																								
17.00	0.05	END BRIDGE B			SR 5				1	1						8A	24A	8A		24	2	02		R2	35		R		
17.01	0.06	MP MARKER		R	17																								
17.04	0.09	OFF RAMP		L	SR 5		ST	SG	Y																				
		ON RAMP		R	SR 5		ST	SG	Y																				
17.10	0.15	BEG SU LN		C	TWO WAY TURN	12A			1	1						8A	24A	8A	12	36	2	02		R2	35		R		
17.22	0.27	END SU LN		C	TWO WAY TURN	12A			1	1						8A	24A	8A	$$$	24	2	02		R2	35		R		
17.30	0.35	INTRSECTN		R	OLD SR 99		CO	N																					
17.32	0.37	WYE CONN		R	OLD SR 99		CO	N																					
17.38	0.43								1	1						8A	24A	8A		24	2	02		R2	55		R		
17.39	0.44	INTRSECTN		L	27TH AVE NE		CO	N																					
17.47	0.52	WYE CONN		R	OLD SR 99		CO	N																					
18.00	1.05	MP MARKER		R	18																								
19.00	2.05	MP MARKER		R	19																								
19.39	2.44	INTRSECTN		B	59TH AVE NE		CO	N																					
19.69	2.74	WYE CONN		R	211TH PL NE		CO	Y																					
19.71	2.76	INTRSECTN		R	211TH PL NE		CO	Y																					
19.95	3.00	MP MARKER		R	20																								
20.59	3.64	INTRSECTN		L	DIKE RD		CO	Y																					
20.72	3.77								1	1						8A	24A	8A		24	2	02		R2	25		R		
20.77	3.82	ENTER CITY			ARLINGTON				1	1						8A	24A	8A		24	2	02	0045	R2	25		R	P	
20.79	3.84	LEAVE CITY			ARLINGTON				$	$						$$$	$$$	$$$		$$$	$	$$	$$$$	$$	$$		$	$	
		BEG COINCI			SR 009 MP029.46																								
		END CTLSEC			CONTROL SECTION 3139																								
		INTRSECTN		B	SR 9		ST	SG	Y																				
20.90	3.95	BEG CTLSEC			CONTROL SECTION 3144				1	1						8A	24A	8A		24	2	02		R2	25		R		*
		BEG ST	I		E BURKE ST																								
		INTRSECTN		B	SR 9		ST	SS	Y																				
		END COINCI			SR 009 MP029.57																								
20.91	3.96	ENTER CITY			ARLINGTON				1	1						8A	24A	8A		24	2	02	0045	R2	25		R	P	*
		WYE CONN		R	SR 9		ST	Y																					
20.99	4.04	INTRSECTN		B	WEST AVE (OLD SR 9)		CT	Y																					

INTERSECTION DETAIL

SRMP	B ARM	L NEAR LGT	WD	R NEAR LGT	WD	L FAR LGT	WD	R FAR LGT	WD	LEFT LGT	WD	L-CNTR LGT	WD	R-CNTR LGT	WD	RIGHT LGT	WD
		TURN LANES								ACCELERATION LANES							
17.04	0.09	.05	12					.03	12								
20.79	3.84	.06	12	.02	12												

SR 530 MAINLINE STATE ROUTE - SRSH COUNTY SNOHOMISH DOT DISTRICT 1

SRMP	B	ARM	FEATURE	D	LR	DESCRIPTION	BRIDGE/UXING/XROAD OW	TC	L	NBR LNS D	I	DECREAS/DIV LFT SHD W/S	RDY W/S	RHT SHD W/S	MEDIAN WD/S	BR	INCRES/UNDI LFT SHD W/S	RDY W/S	RHT SHD W/S	SPC USE LNS WID	TOT RDY WID	MTCE A	SE	CITY NBR	ST FC	LEGAL SPEED D	IB	T R	P K	S T
21.00		4.05								1	1						8A	24A	8A		24	2	02	0045	R2		25	R	P	*
21.01		4.06	INTRSECTN		B	RAILROAD AVE	CT		Y	1	1						$$C	40A	$$C		40	2	02	0045	R2		25	R	P	*
21.30		4.15	EQUATION			021.10 =021.30				1	1						C	48A	C		48	2	02	0045	R2		25	R	B	*
			INTRSECTN		R	BROADWAY AVE(OLD SR 530)	CT	SS	Y																					
			INTRSECTN		L	BROADWAY AVE	CT	SS	Y																					
21.33		4.18	BEG SU LN		C	TWO WAY TURN 10A				1	1						C	38A	C	10	48	2	02	0045	R2		25	R	B	*
21.37		4.22	INTRSECTN		B	N NEWBERRY ST	CT		Y																					
21.47		4.32	INTRSECTN		R	N MANHATTAN ST	CT		Y																					
21.52		4.37	END SU LN		C	TWO WAY TURN 10A				1	1						C	40A	C	$$$	40	2	02	0045	R2		25	R	P	*
21.55		4.40	END ST	I		E BURKE ST				1	1						C	32A	8A		32	2	02	0045	R2		25	R	P	$
21.56		4.41	LEAVE CITY			ARLINGTON				1	1						C	32A	8A		32	2	02	$$$$	R2		40	R	$	
21.57		4.42	BEG BRIDGE	B		S FK STILLAGUAMISH RIVER	ST			1	1						C	38P	$$W		38	2	02		R2		40	R		
						BRDG NUM 530/120																								
21.64		4.49								1	1						C	38A	W		38	2	02		R2		40	R		
21.68		4.53	END BRIDGE	B		S FK STILLAGUAMISH RIVER				1	1						C	31A	8A		31	2	02		R2		40	R		
21.73		4.58	ENT/EXIT		L	TWIN RIVERS COUNTY PARK	CO		N	1	1						8A	23A	8A		23	2	02		R2		40	R		
21.96		4.81								1	1						8A	23A	8A		23	2	02		R2		55	R		
21.98		4.83	MP MARKER		R	22																								
22.14		4.99	INTRSECTN		R	ARLINGTON HEIGHTS RD	CO		Y																					
22.25		5.10								1	1						8A	22A	8A		22	2	02		R2		55	R		
23.00		5.85	MP MARKER		R	23																								
23.27		6.12	INTRSECTN		R	249TH ST NE	CO		N																					
23.93		6.78	INTRSECTN		R	103RD AVE NE	CO		N																					
23.99		6.84	MP MARKER		R	24																								
24.54		7.39	INTRSECTN		R	ARNOT RD	CO		N																					
24.84		7.69	INTRSECTN		L	115TH AVE NE	CO		N																					
24.99		7.84	MP MARKER		R	25																								
25.11		7.96	INTRSECTN		R	119TH AVE NE	CO		N																					
25.52		8.37	INTRSECTN		R	JIM CREEK RD	CO		N																					
25.86		8.71	INTRSECTN		L	127TH AVE NE	CO		N																					
25.99		8.84	MP MARKER		R	26																								
26.77		9.62	INTRSECTN		L	139TH AVE NE	CO		N																					
27.00		9.85	MP MARKER		R	27																								
27.98		10.83	MP MARKER		R	28																								
28.21		11.06	INTRSECTN		L	OLD ALIGNMENT	CO		N																					
28.30		11.15	RR XING	B		NUM 92116D GRADE																								

INTERSECTION DETAIL

SRMP	B	ARM	TURN LANES L NEAR LGT	WD	R NEAR LGT	WD	L FAR LGT	WD	R FAR LGT	WD	ACCELERATION LANES LEFT LGT	WD	L-CNTR LGT	WD	R-CNTR LGT	WD	RIGHT LGT	WD
21.30		4.15	.03	12			.03	12										
21.73		4.58	.03	12														

SR 530 MAINLINE STATE ROUTE - SRSH COUNTY SNOHOMISH DOT DISTRICT 1

SRMP	B	ARM	FEATURE	D	LR	DESCRIPTION	BRIDGE/UXING/XROAD OW	TC	L	NBR LNS D	I	DECREAS/DIV LFT SHD W/S	RDY W/S	RHT SHD W/S	MEDIAN WD/S	BR	INCRES/UNDI LFT SHD W/S	RDY W/S	RHT SHD W/S	SPC USE LNS WID	TOT RDY WID	MTCE A	SE	CITY NBR	ST FC	LEGAL SPEED D	IB	T R	P K	S T
28.30		11.15	MISC FEATR	B		RR XING (VACATED)				1	1						8A	22A	8A		22	2	02		R2		55	R		
28.33		11.18	INTRSECTN		L	OLD ALIGNMENT	CO		N																					
28.70		11.53	EQUATION			028.68 =028.70																								
			INTRSECTN		L	MONTY RD	CO		N																					
28.78		11.61	BEG BRIDGE	B		N FK STILLAGUAMISH RIV	ST			1	1						$$C	26P	$$C		26	2	02		R2		55	R		
						BRDG NUM 530/124																								
28.83		11.66	END BRIDGE	B		N FK STILLAGUAMISH RIV				1	1						8A	22A	8A		22	2	02		R2		55	R		
28.94		11.77	INTRSECTN		L	HILLIS RD	CO		N																					
29.00		11.83	MP MARKER		R	29																								
29.25		12.08	INTRSECTN		R	CO RD	CO		N																					
29.28		12.11								1	1						8A	22A	8A		22	2	02		R2		50	R		
29.39		12.20	EQUATION			029.37 =029.39																								
29.43		12.24								1	1						4A	24A	4A		24	2	02		R2		50	R		
29.59		12.40	INTRSECTN		L	171ST AVE NE	CO		N																					
30.00		12.81	MP MARKER		R	30																								
30.13		12.94	INTRSECTN		L	179TH AVE NE	CO		N																					
30.74		13.55	RR XING	B		NUM 92120T GRADE																								
			MISC FEATR	B		RR XING (VACATED)																								
31.00		13.81	MP MARKER		R	31																								
31.71		14.52	INTRSECTN		L	RAMSTAD RD	CO		N																					
31.99		14.80	MP MARKER		R	32																								
32.54		15.35								1	1						6A	22A	6A		22	2	02		R2		50	R		
32.73		15.54	INTRSECTN		R	CO RD	CO		N																					
			INTRSECTN		L	LAKE CAVANAUGH RD	CO		N																					
32.77		15.58	BEG BRIDGE	B		DEER CREEK	ST			1	1						$$C	36P	$$C		36	2	02		R2		50	R		
						BRDG NUM 530/126																								
32.81		15.62	END BRIDGE	B		DEER CREEK				1	1						6A	20A	6A		20	2	02		R2		50	R		
32.87		15.68	INTRSECTN		R	221ST AVE NE	CO		N																					
32.91		15.72								1	1						2G	20A	2G		20	2	02		R2		50	R		
32.97		15.78	INTRSECTN		R	222ND AVE NE	CO		N																					
33.03		15.84	MP MARKER		R	33																								
33.04		15.85	INTRSECTN		L	223RD AVE NE	CO		N																					
33.29		16.10	INTRSECTN		R	304TH ST NE	CO		N																					
33.68		16.49	INTRSECTN		B	233RD AVE NE	CO		N																					
33.86		16.67	BEG BRIDGE	B		N FK STILLAGUAMISH RIV	ST			1	1						$$C	26B	$$C		26	2	02		R2		50	R		
						BRDG NUM 530/128																								
33.93		16.74	END BRIDGE	B		N FK STILLAGUAMISH RIV				1	1						3G	20A	3G		20	2	02		R2		50	R		
34.00		16.81	MP MARKER		R	34																								
34.45		17.26	INTRSECTN		R	OSO LOOP RD	CO		N	1	1						1A	21A	1A		21	2	02		R2		50	R		
34.98		17.79	INTRSECTN		L	WHITMAN RD	CO		N																					
35.00		17.81	MP MARKER		R	35																								
35.26		18.07								1	1						6A	22A	6A		22	2	02		R2		50	R		
35.37		18.18	BEG BRIDGE	B		MONTAGUE CREEK	ST			1	1						$$C	34B	$$C		34	2	02		R2		50	R		

SR 530 MAINLINE STATE ROUTE - SRSH COUNTY SNOHOMISH DOT DISTRICT 1

SRMP	B	ARM	FEATURE	D	LR	DESCRIPTION	BRIDGE/UXING/XROAD OW	TC	L	NBR LNS D	I	DECREAS/DIV LFT SHD W/S	RDY W/S	RHT SHD W/S	MEDIAN WD/S	BR	INCRES/UNDI LFT SHD W/S	RDY W/S	RHT SHD W/S	SPC USE LNS WID	TOT RDY WID	MTCE A	SE	CITY NBR	ST FC	LEGAL SPEED D	IB	T R	P K	S T
35.37		18.18				BRDG NUM 530/130				1	1							C	34B	C		34	2	02		R2	50	R		
35.39		18.20	END BRIDGE	B		MONTAGUE CREEK				1	1							4A	24A	4A		24	2	02		R2	50	R		
36.00		18.81	MP MARKER		R	36																								
36.46		19.27								1	1							2A	22A	2A		22	2	02		R2	50	R		
36.76		19.57								1	1							1A	21A	1A		21	2	02		R2	50	R		
37.00		19.81	MP MARKER		R	37																								
38.00		20.81	MP MARKER		R	38																								
38.79		21.60								1	1							4A	24A	4A		24	2	02		R2	50	R		
38.85		21.66								1	1							4A	24A	4A		24	2	02		R2	55	R		
39.00		21.81	MP MARKER		R	39																								
39.18		21.99	INTRSECTN		L	310TH ST NE		CO		N																				
39.31		22.12	BEG SU LN		R	SLOW VEHICLE	20A			1	1							$$$	24A	$$$	40	64	2	02		R2	55	R		
			BEG SU LN		L	SLOW VEHICLE	20A																							
39.41		22.22	END SU LN		R	SLOW VEHICLE	20A			1	1							4A	24A	4A	$$$	24	2	02		R2	55	R		
			END SU LN		L	SLOW VEHICLE	20A																							
40.00		22.81	MP MARKER		R	40																								
40.13		22.94	BEG BRIDGE	B		BOULDER CREEK		ST		1	1							$$W	32A	$$W		32	2	02		R2	55	R		
						BRDG NUM 530/132																								
40.16		22.97	END BRIDGE	B		BOULDER CREEK				1	1							4A	23A	4A		23	2	02		R2	55	R		
41.00		23.81	MP MARKER		R	41																								
41.02		23.83	INTRSECTN		R	FRENCH CREEK RD		CO		N	1	1						7A	23A	7A		23	2	02		R2	55	R		
41.36		24.17	BEG BRIDGE	B		FRENCH CREEK		ST		1	1							$$W	36A	$$W		36	2	02		R2	55	R		
						BRDG NUM 530/134																								
41.38		24.19	END BRIDGE	B		FRENCH CREEK				1	1							7A	23A	7A		23	2	02		R2	55	R		
41.58		24.39	INTRSECTN		L	355TH AVE NE		CO		N																				
41.62		24.43	INTRSECTN		L	356TH AVE NE		CO		N																				
42.00		24.81	MP MARKER		R	42																								
42.13		24.94	INTRSECTN		L	LITTLE FRENCH CREEK RD		CO		N																				
42.38		25.19	INTRSECTN		L	FORTSON MILL RD		CO		N																				
42.56		25.37								1	1							4A	22A	4A		22	2	02		R2	55	R		
42.82		25.63	INTRSECTN		R	TOM CREEK RD		CO		N																				
43.00		25.81	MP MARKER		R	43																								
43.25		26.06	INTRSECTN		L	379TH AVE NE		CO		N																				
43.74		26.55	INTRSECTN		L	SWEDE HEAVEN RD		CO		N	1	1						2A	22A	2A		22	2	02		R2	50	R		
			INTRSECTN		R	MINE RD		CO		N																				
44.00		26.81	MP MARKER		R	44																								
44.89		27.70	INTRSECTN		B	407TH AVE NE		CO		N																				
44.93		27.74								1	1							6A	24A	6A		24	2	02		R2	50	R		
44.94		27.75								1	1							6A	24A	6A		24	2	02		R2	55	R		
45.04		27.85	MP MARKER		R	45																								
45.06		27.87	BEG BRIDGE	B		FIRLAND CREEK		ST		1	1							$$C	36A	$$C		36	2	02		R2	55	R		
						BRDG NUM 530/136																								
45.08		27.89	END BRIDGE	B		FIRLAND CREEK				1	1							6A	24A	6A		24	2	02		R2	55	R		

SR 530 MAINLINE STATE ROUTE - SRSH COUNTY SNOHOMISH DOT DISTRICT 1

SRMP	B	ARM	FEATURE	DIRECTION TO INVENTORY / LEFT/RIGHT INDICATOR	DESCRIPTION	BRIDGE-UXING-XROAD- OW	TC	L	NBR LNS D	I	WIDTH AND SURFACE INFORMATION: DECREAS/DIV LFT SHD W/S	RDY W/S	RHT SHD W/S	MEDIAN- WD/S	BR	INCRES/UNDI LFT SHD W/S	RDY W/S	RHT SHD W/S	SPC USE LNS WID	TOT RDY WID	MTCE A	SE	CITY NBR	ST FC	LEGAL SPEED D	IB	T R	P K	S T
45.13		27.94	INTRSECTN	L	411TH AVE NE	CO		N	1	1						6A	24A	6A		24	2	02		R2	55	R			
45.16		27.97	BEG BRIDGE	B	ASHTON CREEK	ST			1	1						$$C	36A	$$C		36	2	02		R2	55	R			
					BRDG NUM 530/137																								
45.18		27.99	END BRIDGE	B	ASHTON CREEK				1	1						6A	24A	6A		24	2	02		R2	55	R			
45.22		28.03	INTRSECTN	L	412TH AVE NE	CO		N																					
45.37		28.18	BEG BRIDGE	B	SQUIRE CREEK	ST			1	1						$$W	36P	$$W		36	2	02		R2	55	R			
					BRDG NUM 530/138																								
45.39		28.20	END BRIDGE	B	SQUIRE CREEK				1	1						6A	24A	6A		24	2	02		R2	55	R			
45.44		28.25	INTRSECTN	L	SQUIRE CREEK PARK RD	CO		N																					
45.81		28.62	INTRSECTN	L	CO RD	CO		N	1	1						6A	22A	6A		22	2	02		R2	55	R			
45.99		28.80	MP MARKER	R	46																								
47.00		29.81	MP MARKER	R	47																								
48.00		30.81	MP MARKER	R	48																								
48.29		31.10	ENTER CITY		DARRINGTON				1	1						6A	22A	6A		22	2	02	0305	R2	55	R	P		
48.30		31.11	MISC FEATR	R	SGN ENT DARRINGTON																								
48.40		31.21							1	1						6A	22A	6A		22	2	02	0305	R2	45	R	P		
48.65		31.46							1	1						6A	22A	6A		22	2	02	0305	R2	30	R	P		
48.73		31.54							1	1						6A	20A	6A		20	2	02	0305	R2	30	R	B		
48.74		31.55	WYE CONN	R	SEEMAN ST	CT		Y																					
48.76		31.57	BEG ST	I	SEEMAN ST				1	1						$$C	44A	$$C		44	2	02	0305	R2	30	R	B	*	
			INTRSECTN	R	SEEMAN ST	CT		Y																					
48.79		31.60	BEG SU LN	C	TWO WAY TURN		11A		1	1						C	32A	C	11	43	2	02	0305	R2	30	R	B	*	
48.82		31.63	INTRSECTN	B	MADISON ST	CT		Y																					
48.88		31.69	INTRSECTN	B	COMMERCIAL AVE	CT		Y																					
48.94		31.75	INTRSECTN	B	SAUK AVE	CT		Y																					
49.00		31.81	MP MARKER	R	49																								
49.01		31.82	INTRSECTN	R	GIVENS AVE	CT		Y	1	1						C	32A	C	11	43	2	02	0305	R2	30	R	P	*	
49.02		31.83	END SU LN	C	TWO WAY TURN		11A		1	1						C	32A	C	$$$	32	2	02	0305	R2	30	R	P	*	
			INTRSECTN	B	RAILROAD AVE	CT		Y																					
49.03		31.84	RR XING	B	NUM 92164T GRADE				1	1						10A	24A	10A		24	2	02	0305	R2	30	R	B	*	
			MISC FEATR	B	RR XING (VACATED)																								
49.07		31.88	END ST	I	SEEMAN ST				1	1						4G	22A	4G		22	2	02	0305	R2	30	L	P	*	
			BEG ST	I	N EMMENS ST																								
			INTRSECTN	R	SEEMAN ST	CT	SS	Y																					
			INTRSECTN	R	MOUNTAIN LOOP RD	CT	SS	Y																					
49.20		32.01	INTRSECTN	R	RANDAL ST	CT		Y																					
49.33		32.14	INTRSECTN	L	PRICE ST	CT		Y																					

INTERSECTION DETAIL

SRMP	B	ARM	TURN LANES: L NEAR LGT WD	R NEAR LGT WD	L FAR LGT WD	R FAR LGT WD	ACCELERATION LANES: LEFT-- LGT WD	L-CNTR LGT WD	R-CNTR LGT WD	RIGHT- LGT WD
48.76		31.57			.02 11					

SR 530 MAINLINE STATE ROUTE - SRSH COUNTY SNOHOMISH DOT DISTRICT 1

SRMP	B	ARM	FEATURE	DIRECTION TO INVENTORY / LEFT/RIGHT INDICATOR: D	LR	DESCRIPTION	BRIDGE-UXING-XROAD-OW	TC	L	NBR LNS D	I	DECREAS/DIV LFT SHD W/S	RDY W/S	RHT SHD W/S	MEDIAN-WD/S	BR	INCRES/UNDI LFT SHD W/S	RDY W/S	RHT SHD W/S	SPC USE LNS WID	TOT RDY WID	MTCE A	SE	CITY NBR	ST FC	LEGAL SPEED D	IB	T R	P K	S T
49.35		32.16								1	1						4G	22A	4G		22	2	02	0305	R2	30	L	P	*
49.37		32.18	INTRSECTN		R	SAUK PRAIRIE RD	CT		Y	1	1						4G	22A	4G		22	2	02	0305	R2	40	L	P	*
49.43		32.24	ENT/EXIT		L	DARRINGTON RANGER STAT	ST		Y																				
49.47		32.28	INTRSECTN		L	DARRINGTON RANGER STAT	ST		Y																				
49.50		32.31	ENT/EXIT		L	DARRINGTON RANGER MAINT	ST		Y																				
49.56		32.37	END ST	I		N EMMENS ST				1	1						4G	22A	4G		22	2	02	0305	R2	40	L	P	$
			INTRSECTN		R	PVT RD	PV		N																				
49.59		32.40	MISC FEATR		L	SGN ENT DARRINGTON																							
49.94		32.75	RR XING	B		NUM 92160R GRADE																							
			MISC FEATR	B		RR XING (VACATED)																							
50.01		32.82	MP MARKER		R	50																							
50.08		32.89	LEAVE CITY			DARRINGTON				1	1						4G	22A	4G		22	2	02	$$$$	R2	40	L	$	
50.11		32.92	RR XING	B		NUM 92161X GRADE																							
			MISC FEATR	B		RR XING (VACATED)																							
50.13		32.94	INTRSECTN		L	FS RD	FS		N																				
50.14		32.95	INTRSECTN		R	BOYD RD	CO		N																				
50.37		33.18	INTRSECTN		L	GILES RD	CO		N																				
50.43		33.24								1	1						4G	22A	4G		22	2	02		R2	55	L		
51.01		33.82	MP MARKER		R	51																							
51.69		34.50	INTRSECTN		R	PVT RD	PV		N																				
51.78		34.59								1	1						4G	22B	4G		22	2	02		R2	55	L		
52.01		34.82	MP MARKER		R	52																							
52.13		34.94	INTRSECTN		R	ESTES RD	CO		N																				
52.75		35.56	END CTLSEC			CONTROL SECTION 3144																							
			LEAVE CO			SNOHOMISH																							

SR 530 MAINLINE STATE ROUTE - SRSH COUNTY SKAGIT DOT DISTRICT 1

SRMP	B	ARM	FEATURE	D	LR	DESCRIPTION	BRIDGE/XING/XROAD OW	TC	L	NBR LNS D	I	DECREAS/DIV LFT SHD W/S	RDY W/S	RHT SHD W/S	MEDIAN WD/S	BR	INCRES/UNDI LFT SHD W/S	RDY W/S	RHT SHD W/S	SPC USE LNS WID	TOT RDY WID	MTCE A	SE	CITY NBR	ST FC	LEGAL SPEED D	IB	T R	P K	S T
52.75		35.56	ENTER CO			SKAGIT				1	1						4G	22B	4G		22	2	02		R2		55	L		
			BEG CTLSEC			CONTROL SECTION 2952																								
			MISC FEATR		L	SGN ENT SNOHOMISH COUNTY																								
52.88		35.69	INTRSECTN		L	FORTNER RD	CO		N	1	1						4G	22A	4G		22	2	02		R2		55	L		
53.00		35.81	MP MARKER		R	53																								
53.80		36.61	INTRSECTN		R	SAUK PRAIRIE RD	CO		N																					
54.00		36.81	MP MARKER		R	54				1	1						4G	22B	4G		22	2	02		R2		55	L		
54.50		37.31	INTRSECTN		R	CHIEF BROWN RD	CO		N																					
54.60		37.41	BEG BRIDGE	B		NO NAME CREEK	ST																							
						BRDG NUM 530/203.25																								
54.61		37.42	END BRIDGE	B		NO NAME CREEK																								
54.87		37.68	INTRSECTN		L	CONCRETE SAUK VALLEY RD	CO		N																					
55.00		37.81	MP MARKER		R	55																								
55.77		38.58								1	1						4G	22A	4G		22	2	02		R2		55	L		
56.00		38.81	MP MARKER		R	56																								
56.22		39.03	BEG BRIDGE	B		SAUK RIVER	ST			1	1						$$C	22O	$$C		22	2	02		R2		55	L		
						BRDG NUM 530/207																								
56.32		39.13	END BRIDGE	B		SAUK RIVER				1	1						4G	22B	4G		22	2	02		R2		55	L		
56.41		39.22								1	1						4G	22A	4G		22	2	02		R2		55	L		
56.51		39.32	INTRSECTN		R	SUIATTLE RIVER RD	CO		N																					
56.70		39.51								1	1						4G	22B	4G		22	2	02		R2		55	L		
57.00		39.81	MP MARKER		R	57																								
57.99		40.80	MP MARKER		R	58																								
58.99		41.80	MP MARKER		R	59																								
59.99		42.80	MP MARKER		R	60																								
60.16		42.97								1	1						4G	22A	4G		22	2	02		R2		55	L		
60.43		43.24								1	1						4G	22B	4G		22	2	02		R2		55	L		
60.65		43.46	BEG BRIDGE	B		WHITE CREEK	ST			1	1						$$C	28B	$$C		28	2	02		R2		55	L		
						BRDG NUM 530/210																								
60.67		43.48	END BRIDGE	B		WHITE CREEK				1	1						4G	22B	4G		22	2	02		R2		55	L		
60.99		43.80	MP MARKER		R	61																								
61.21		44.02	INTRSECTN		L	CONCRETE SAUK VALLEY RD	CO		N																					
62.00		44.81	MP MARKER		R	62																								
62.79		45.60	INTRSECTN		B	PARK LN	PV		N																					
62.95		45.76								1	1						4G	22A	4G		22	2	02		R2		55	L		
63.00		45.81	MP MARKER		R	63																								
63.02		45.83	INTRSECTN		L	STEELHEAD LANDING RD	CO		N																					
63.99		46.80	MP MARKER		R	64																								
64.10		46.91	BEG BRIDGE	B		HILT CREEK	ST																							
						BRDG NUM 530/250.55																								
64.11		46.92	END BRIDGE	B		HILT CREEK																								
65.00		47.81	MP MARKER		R	65																								
65.16		47.97	INTRSECTN		R	ILLABOT CREEK RD	CO		N																					

SR 530 MAINLINE STATE ROUTE - SRSH COUNTY SKAGIT DOT DISTRICT 1

SRMP	B	ARM	FEATURE	D	LR	DESCRIPTION	BRIDGE/UXING/XROAD OW	TC	L	NBR LNS D	I	DECREAS/DIV LFT SHD W/S	RDY W/S	RHT SHD W/S	MEDIAN WD/S	BR	INCRES/UNDI LFT SHD W/S	RDY W/S	RHT SHD W/S	SPC USE LNS WID	TOT RDY WID	MTCE A	SE	CITY NBR	ST FC	LEGAL SPEED D	IB	T R	P K	S T
65.30		48.11								1	1						4G	22A	4G		22	2	02		R2	55	L			
65.75		48.56								1	1						4G	22B	4G		22	2	02		R2	55	L			
65.99		48.80	MP MARKER		R	66																								
66.04		48.85	WYE CONN		R	ROCKPORT CASCADE RD	CO		N																					
66.07		48.88	INTRSECTN		R	ROCKPORT CASCADE RD	CO		N																					
66.17		48.98								1	1						4G	22A	4G		22	2	02		R2	55	L			
66.52		49.33								1	1						4G	22B	4G		22	2	02		R2	55	L			
66.99		49.80	MP MARKER		R	67																								
67.18		49.99	INTRSECTN		R	MARTIN RD	CO		N																					
67.20		50.01	BEG BRIDGE	B		BOHS SLOUGH	ST			1	1						$$C	24P	$$C		24	2	02		R2	55	L			
						BRDG NUM 530/289																								
67.21		50.02	END BRIDGE	B		BOHS SLOUGH				1	1						4G	22B	4G		22	2	02		R2	55	L			
67.34		50.15	BEG BRIDGE	B		SKAGIT RIVER	ST			1	1						$$C	24P	$$C		24	2	02		R2	35	L			
						BRDG NUM 530/290																								
67.43		50.24	END BRIDGE	B		SKAGIT RIVER				1	1						4G	22A	4G		22	2	02		R2	35	L			
67.45		50.26	ENT/EXIT		L	STEELHEAD COUNTY PARK	CO		Y																					
67.46		50.27	INTRSECTN		L	CO RD	CO		Y																					
67.66		50.47	WYE CONN		L	SR 20	ST		Y																					
67.71		50.52	INTRSECTN		B	SR 20	ST	SS	Y																					
			END CTLSEC			CONTROL SECTION 2952																								
			END ROUTE																											

SR 531 MAINLINE STATE ROUTE - SRSH COUNTY SNOHOMISH DOT DISTRICT 1

SRMP	B ARM	FEATURE	D	LR	DESCRIPTION	BRIDGE/UXING/XROAD OW	TC	L	NBR LNS D	I	DECREAS/DIV LFT SHD W/S	RDY W/S	RHT SHD W/S	MEDIAN WD/S	BR	INCRES/UNDI LFT SHD W/S	RDY W/S	RHT SHD W/S	SPC USE LNS WID	TOT RDY WID	MTCE A	SE	CITY NBR	ST FC	LEGAL SPEED D	IB	T R	P K	S T
0.00	0.00	BEG ROUTE			MAIN ROUTE				1	1						2G	21A	2G		21	3	01		R3	35	R		*
					WENBERG STATE PK TO SR 9																							
		BEG CTLSEC			CONTROL SECTION 3129																							
		BEG ST	I		LAKE GOODWIN RD																							
		ENT/EXIT		L	WENBERG STATE PARK	ST		Y																				
0.09	0.09	INTRSECTN		L	ROSE RD	CO		N																				
		INTRSECTN		R	156TH ST NW	CO		N																				
0.24	0.24	INTRSECTN		R	158TH PL NW	CO		N																				
0.30	0.30	INTRSECTN		R	159TH PL NW	CO		N																				
0.43	0.43	INTRSECTN		L	HUBLY RD	CO		N																				
0.75	0.75	INTRSECTN		L	167TH ST NW	CO		N																				
0.91	0.91	INTRSECTN		R	169TH ST NW	PV		N																				
0.95	0.95	INTRSECTN		L	37TH AVE NW	PV		N																				
1.00	1.00	MP MARKER		L	1																							
1.09	1.09	INTRSECTN		R	171ST PL NW	PV		N																				
1.35	1.35	INTRSECTN		L	SCHUHS LN	CO		Y																				
1.41	1.41	INTRSECTN		L	175TH PL NW	CO		Y																				
1.44	1.44	END ST	I		LAKE GOODWIN RD				1	1						2G	22A	2G		22	3	01		R3	35	L		*
		BEG ST	I		LAKEWOOD RD																							
		INTRSECTN		L	LAKEWOOD RD	CO	SS	Y																				
1.56	1.56	INTRSECTN		L	40TH AVE NW	CO		N																				
1.75	1.75	INTRSECTN		L	37TH AVE NW	PV		N																				
1.87	1.87	INTRSECTN		L	35TH AVE NW	PV		N																				
1.95	1.95	INTRSECTN		L	34TH AVE NW	CO		N																				
2.02	2.02	MP MARKER		L	2																							
2.10	2.10	INTRSECTN		R	FREESTAD RD	CO		N																				
2.14	2.14	INTRSECTN		L	31ST DR NW	PV		N																				
2.22	2.22	INTRSECTN		L	30TH AVE NW	PV		N																				
2.33	2.33	INTRSECTN		L	28TH AVE NW	PV		Y																				
2.47	2.47	INTRSECTN		R	26TH AVE NW	CO		N																				
2.55	2.55	INTRSECTN		L	25TH DR NW	CO		N																				
2.70	2.70								1	1						10G	22A	10G		22	3	01		R3	35	L		*
2.77	2.77								1	1						2G	22A	2G		22	3	01		R3	35	L		*
3.02	3.02	MP MARKER		L	3																							
		INTRSECTN		R	MCRAE RD NW	CO		N																				
3.13	3.13	INTRSECTN		R	16TH DR NW	PV		N																				
3.43	3.43	INTRSECTN		L	12TH AVE NW	CO		N																				
3.50	3.50	INTRSECTN		R	11TH AVE NW	CO		Y																				
3.62	3.62	INTRSECTN		R	176TH PL NW	CO		N																				
4.01	4.01	MP MARKER		L	4																							
4.03	4.03	WYE CONN		R	172ND ST NW	CO		N																				
4.05	4.05	INTRSECTN		R	172ND ST NW	CO		N																				
4.07	4.07	END ST	I		LAKEWOOD RD				1	1						2A	22A	2A		22	3	01		R3	35	L		*

SR 531 MAINLINE STATE ROUTE - SRSH COUNTY SNOHOMISH DOT DISTRICT 1

SRMP	B ARM	FEATURE	D	LR	DESCRIPTION	BRIDGE/UXING/XROAD OW	TC	L	NBR LNS D	I	DECREAS/DIV LFT SHD W/S	RDY W/S	RHT SHD W/S	MEDIAN WD/S	BR	INCRES/UNDI LFT SHD W/S	RDY W/S	RHT SHD W/S	SPC USE LNS WID	TOT RDY WID	MTCE A	SE	CITY NBR	ST FC	LEGAL SPEED D	IB	T R	P K	S T
4.07	4.07	BEG ST	I		172ND ST NW				1	1						2A	22A	2A		22	3	01		R3	35	L		*
		INTRSECTN		R	FORTY FIVE RD	CO	SS	N																				
4.31	4.31	END ST	I		172ND ST NW																							
		BEG ST	I		172ND ST NE																							
4.58	4.58	INTRSECTN		L	3RD AVE NE	CO		N																				
5.00	5.00	MP MARKER		L	5																							
5.08	5.08								1	1						2A	22A	2A		22	3	01		R3	25	L		*
5.13	5.13	INTRSECTN		B	11TH AVE NE	CO		Y	1	1						2A	22A	8A		22	3	01		R3	25	L		*
5.47	5.47	INTRSECTN		R	16TH DR NE	CO		N																				
5.50	5.50	INTRSECTN		R	19TH DR NE	CO		N	1	1						2A	22A	5A		22	3	01		R3	25	L		*
5.54	5.54	RR XING	B		NUM 084669E GRADE																							
5.56	5.56								1	1						2A	22A	5A		22	3	01		R3	35	L		*
5.63	5.63	INTRSECTN		L	19TH AVE NE	CO		N																				
5.97	5.97								1	1						2G	22A	5A		22	3	01		R3	35	L		*
5.99	5.99	MP MARKER		L	6																							
6.00	6.00	INTRSECTN		L	25TH AVE NE	CO		N	1	1						$$C	30A	$$C		30	3	01		R3	35	L		*
6.10	6.10								1	2						C	58A	C		58	3	01		R3	35	L		*
6.13	6.13	BEG SU LN		R	BICYCLE	06A			1	2						C	58A	C	12	70	3	01		R3	35	L		*
		BEG SU LN		L	BICYCLE	06A																						
		INTRSECTN		R	27TH AVE NE		CO	Y																				
		INTRSECTN		L	SPRING LANE AVE		CO	Y																				
6.16	6.16	BEG SU LN		C	TWO WAY TURN	14A			2	2						C	44A	C	26	70	3	01		R3	35	L		*
6.21	6.21	INTRSECTN		L	28TH DR NE		CO	N																				
6.22	6.22	ENTER CITY			ARLINGTON				2	2						C	50A	C	20	70	3	01	0045	R3	35	L	P	*
		END SU LN		R	BICYCLE	06A																						
6.23	6.23	END SU LN		C	TWO WAY TURN	14A			2	2						C	64A	C	6	70	3	01	0045	R3	35	L	P	*
6.24	6.24								2	1						C	64A	C	6	70	3	01	0045	R3	35	L	P	*
6.27	6.27	WYE CONN		R	OFF RAMP		ST	Y	2	1						C	50A	C	6	56	3	01	0045	R3	35	L	P	*
6.28	6.28	END SU LN		L	BICYCLE	06A			1	1						C	40A	C	$$$	40	3	01	0045	R3	35	L	P	*
		WYE CONN		L	ON RAMP		ST	Y																				
6.29	6.29	OFF RAMP		R	SR 5		ST SG	Y	1	1						9A	26A	9A		26	3	01	0045	R3	35	L	P	*
		ON RAMP		L	SR 5		ST SG	Y																				
6.34	6.34	BEG BRIDGE	B		SR 5		ST		1	1						$$C	30A	$$C		30	3	01	0045	R3	35	L	P	*
					BRDG NUM 531/005																							
6.36	6.36								1	1						C	30A	C		30	2	02	0045	R3	35	L	P	*
6.38	6.38	END BRIDGE	B		SR 5				1	1						9A	26A	9A		26	2	02	0045	R3	35	L	P	*

INTERSECTION DETAIL

SRMP	B ARM	TURN LANES L NEAR LGT WD	R NEAR LGT WD	L FAR LGT WD	R FAR LGT WD	ACCELERATION LANES LEFT LGT WD	L-CNTR LGT WD	R-CNTR LGT WD	RIGHT LGT WD
6.13	6.13	.06 12		.03 14	.03 12				
6.27	6.27		.03 14						
6.29	6.29			.03 12					

SR 531 MAINLINE STATE ROUTE - SRSH COUNTY SNOHOMISH DOT DISTRICT 1

SRMP	B ARM	FEATURE	D	LR	DESCRIPTION	BRIDGE/UXING/XROAD OW	TC	L	NBR LNS D	I	DECREAS/DIV LFT SHD W/S	RDY W/S	RHT SHD W/S	MEDIAN WD/S	BR	INCRES/UNDI LFT SHD W/S	RDY W/S	RHT SHD W/S	SPC USE LNS WID	TOT RDY WID	MTCE A	SE	CITY NBR	ST FC	LEGAL SPEED D	IB	T R	P K	S T
6.42	6.42	ON RAMP		R	SR 5		ST	SG	Y 1	1						9A	26A	9A		26	2	02	0045	R3	35	L	P	*
		OFF RAMP		L	SR 5		ST	SG	Y																			
6.43	6.43	WYE CONN		R	ON RAMP		ST		Y 1	1						$$C	68A	$$C		68	2	02	0045	R3	35	L	P	*
6.44	6.44	WYE CONN		L	OFF RAMP		ST		Y																			
6.45	6.45	BEG SU LN		L	BICYCLE	06A			1	1						C	56A	C	12	68	2	02	0045	R3	35	L	P	*
		BEG SU LN		R	BICYCLE	06A																						
6.46	6.46								1	2						C	44A	C	12	56	2	02	0045	R3	35	L	P	*
6.50	6.50	BEG SU LN		C	TWO WAY TURN	12A			2	2						C	56A	C	24	80	2	02	0045	R3	35	L	P	*
		INTRSECTN		L	SMOKEY PT DR		PV		N																			
6.54	6.54								3	2						C	56A	C	24	80	2	02	0045	R3	35	L	P	*
6.57	6.57	END SU LN		C	TWO WAY TURN	12A			3	2						C	68A	C	12	80	2	02	0045	R3	35	L	P	*
6.63	6.63	INTRSECTN		B	SMOKEY POINT BLVD		CT	SG	Y																			
6.69	6.69	BEG SU LN		C	TWO WAY TURN	12A			2	2						C	44A	C	24	68	2	02	0045	R3	35	L	P	*
6.81	6.81	ENT/EXIT		R	SHOPPING CENTER		PV		N																			
6.87	6.87	ENT/EXIT		R	SHOPPING CENTER		PV		N																			
6.89	6.89								2	2						C	44A	C	24	68	2	02	0045	R3	50	L	P	*
6.90	6.90								2	1						C	44A	C	24	68	2	02	0045	R3	50	L	P	*
6.98	6.98								1	1						C	44A	C	24	68	2	02	0045	R3	50	L	P	*
7.00	7.00	END SU LN		L	BICYCLE	06A			1	1						8A	24A	8A	12	36	2	02	0045	R3	50	L	P	*
		END SU LN		R	BICYCLE	06A																						
		MP MARKER		L	7																							
7.07	7.07	END SU LN		C	TWO WAY TURN	12A			1	1						8A	24A	8A	$$$	24	2	02	0045	R3	50	L	P	*
7.12	7.12	INTRSECTN		L	43RD AVE NE		CT		N																			
7.13	7.13	LEAVE CITY			ARLINGTON				1	1						8A	24A	8A		24	2	02	$$$$	R3	50	L	$	*
7.19	7.19								1	1						6A	22A	6A		22	2	02		R3	50	L		*
7.62	7.62	INTRSECTN		B	51ST AVE NE		CO	SG	Y																			
7.92	7.92	ENTER CITY			ARLINGTON				1	1						6A	22A	6A		22	2	02	0045	R3	50	L	P	*
7.99	7.99	MP MARKER		L	8																							
8.12	8.12	INTRSECTN		L	59TH AVE NE		CT	SG	Y 1	1						2G	22A	2G		22	2	02	0045	R3	50	L	P	*
8.45	8.45								1	1						8A	22A	8A		22	2	02	0045	R3	50	L	P	*

INTERSECTION DETAIL

SRMP	B ARM	TURN LANES L NEAR LGT WD	R NEAR LGT WD	L FAR LGT WD	R FAR LGT WD	ACCELERATION LANES LEFT LGT WD	L-CNTR LGT WD	R-CNTR LGT WD	RIGHT LGT WD
6.42	6.42	.03 12							
6.43	6.43								.03 12
6.44	6.44				.06 12				
6.50	6.50	.04 12			.04 12				
6.63	6.63	.04 12	.05 14	.04 12	.06 12				
7.12	7.12	.03 12							
7.62	7.62	.05 12		.03 12					
8.12	8.12	.06 12							

SR 531 MAINLINE STATE ROUTE - SRSH COUNTY SNOHOMISH DOT DISTRICT 1

SRMP	B	ARM	FEATURE	D	LR	DESCRIPTION	BRIDGE/UXING/XROAD OW	TC	L	NBR LNS D	I	DECREAS/DIV LFT SHD W/S	RDY W/S	RHT SHD W/S	MEDIAN WD/S	BR	INCRES/UNDI LFT SHD W/S	RDY W/S	RHT SHD W/S	SPC USE LNS WID	TOT RDY WID	MTCE A	SE	CITY NBR	ST FC	LEGAL SPEED D	IB	T R	P K	S T
8.50		8.50								1	1						8A	22A	8A		22	2	02	0045	R3	50	L	P	*
8.53		8.53								1	1						$$C	40A	$$C		40	2	02	0045	R3	50	L	P	*
8.57		8.57	RR XING	B		NUM 092084A GRADE																								
8.59		8.59	INTRSECTN		B	67TH AVE NE-ARMAR RD	CO	SG	Y	1	1						C	40A	C		40	2	02	0045	R3	50	R	P	*
8.60		8.60	LEAVE CITY			ARLINGTON				1	1						C	40A	C		40	2	02	$$$$	R3	35	R	$	*
8.63		8.63								1	1						8A	22A	8A		22	2	02		R3	35	R		*
8.69		8.69								1	1						2G	22A	2G		22	2	02		R3	35	R		*
8.99		8.99	MP MARKER		L	9																								
9.11		9.11								1	1						$$C	42A	2G		42	2	02		R3	35	R		*
9.12		9.12	ENTER CITY			ARLINGTON				1	1						C	42A	2G		42	2	02	0045	R3	35	R	P	*
9.24		9.24	INTRSECTN		L	GLENEAGLE BLVD	CT		Y																					
9.25		9.25	LEAVE CITY			ARLINGTON				1	1						C	42A	2G		42	2	02	$$$$	R3	35	R	$	*
9.28		9.28								1	1						C	42A	8A		42	2	02		R3	35	R		*
9.33		9.33								1	1						1G	22A	6A		22	2	02		R3	35	R		*
9.35		9.35	ENTER CITY			ARLINGTON				1	1						1G	22A	6A		22	2	02	0045	R3	35	R	P	*
			INTRSECTN		L	79TH AVE NE	CT		N																					
9.56		9.56								1	1						1G	22A	2G		22	2	02	0045	R3	35	R	P	*
9.60		9.60	LEAVE CITY			ARLINGTON				1	1						1G	22A	2G		22	2	02	$$$$	R3	35	R	$	*
9.75		9.75								1	1						9A	24A	9A		24	2	02		R3	35	R		*
9.88		9.88	END ST	I		172ND ST NE																								
			INTRSECTN		B	SR 9	ST	SG	Y																					
			END CTLSEC			CONTROL SECTION 3129																								
			END ROUTE																											

INTERSECTION DETAIL

SRMP	B	ARM	TURN LANES L NEAR LGT	WD	R NEAR LGT	WD	L FAR LGT	WD	R FAR LGT	WD	ACCELERATION LANES LEFT LGT	WD	L-CNTR LGT	WD	R-CNTR LGT	WD	RIGHT LGT	WD
8.59		8.59	.05	12	.02	12	.03	12										
9.24		9.24	.04	12														
9.88		9.88	.03	12														

SR 532 MAINLINE STATE ROUTE - SRSH COUNTY ISLAND DOT DISTRICT 1

SRMP	B ARM	FEATURE	D	LR	DIRECTION TO INVENTORY / LEFT/RIGHT INDICATOR / DESCRIPTION	BRIDGE/UXING/XROAD OW	TC	L	NBR LNS D	I	DECREAS/DIV LFT SHD W/S	RDY W/S	RHT SHD W/S	MEDIAN WD/S	BR	INCRES/UNDI LFT SHD W/S	RDY W/S	RHT SHD W/S	SPC USE LNS WID	TOT RDY WID	MTCE A	SE	CITY NBR	ST FC	LEGAL SPEED D	IB	T R	P K	S T
0.00	0.00	BEG ROUTE			MAIN ROUTE				1	1						8A	22A	8A		22	2	02		R3	45		R		
					CAMANO ISLAND TO SR 5																								
		BEG CTLSEC			CONTROL SECTION 1532																								
		INTRSECTN		L	E CAMANO DR	CO		Y																					
		INTRSECTN		R	SUNRISE BLVD	CO		Y																					
0.02	0.02	WYE CONN		L	E CAMANO DR	CO		Y																					
0.18	0.18								1	1						6A	22A	8A		22	2	02		R3	45		R		
0.30	0.30	INTRSECTN		L	N CAMANO DR	CO		N																					
0.42	0.42	WYE CONN		L	N CAMANO DR	CO		Y																					
0.48	0.48								1	1						6A	22A	6A		22	2	02		R3	45		R		
0.57	0.57	INTRSECTN		L	HANSTAD RD	CO		N																					
0.82	0.82	INTRSECTN		L	HEICHEL RD	CO		Y																					
1.01	1.01	MP MARKER		R	1																								
1.10	1.10	INTRSECTN		R	FOX TROT WAY	CO		Y																					
		ENT/EXIT		L	BUSINESS	PV		Y																					
1.34	1.34	INTRSECTN		L	REKDAL RD	CO		N																					
		INTRSECTN		R	JUNIPER BEACH RD	CO		N																					
1.85	1.85	INTRSECTN		L	GOOD RD	CO		Y																					
1.98	1.98	MP MARKER		R	2																								
2.38	2.38	INTRSECTN		B	SMITH RD	CO		Y																					
2.44	2.44	BEG SU LN		L	SLOW VEHICLE 16A				1	1						$$$	22A	6A	16	38	2	02		R3	45		R		
2.67	2.67	END SU LN		L	SLOW VEHICLE 16A				1	1						8A	22A	8A	$$$	22	2	02		R3	45		R		
2.88	2.88	MISC FEATR		L	SGN ENT ISLAND COUNTY																								
		MISC FEATR		R	SGN ENT SNOHOMISH COUNTY																								
2.90	2.90	BEG BRIDGE B			DAVIS SLOUGH	ST			1	1						$$C	26A	$$C		26	2	02		R3	45		R		
					BRDG NUM 532/001																								
2.91	2.91	END CTLSEC			CONTROL SECTION 1532																								
		LEAVE CO			ISLAND																								

INTERSECTION DETAIL

SRMP	B ARM	L NEAR LGT	WD	R NEAR LGT	WD	L FAR LGT	WD	R FAR LGT	WD	LEFT-- LGT	WD	L-CNTR LGT	WD	R-CNTR LGT	WD	RIGHT- LGT	WD
		TURN LANES								ACCELERATION LANES							
0.00	0.00					.04	12										
0.82	0.82	.03	12														
1.10	1.10	.02	12			.03	12										
1.85	1.85	.03	12					.06	12					.10	12		
2.38	2.38	.03	12			.03	12	.03	12	.14	12						

SR 532 MAINLINE STATE ROUTE - SRSH COUNTY SNOHOMISH DOT DISTRICT 1

SRMP	B ARM	FEATURE	D	LR	DESCRIPTION	BRIDGE/UXING/XROAD OW	TC	L	NBR LNS D	I	DECREAS/DIV LFT SHD W/S	RDY W/S	RHT SHD W/S	MEDIAN WD/S	BR	INCRES/UNDI LFT SHD W/S	RDY W/S	RHT SHD W/S	SPC USE LNS WID	TOT RDY WID	MTCE A	SE	CITY NBR	ST FC	LEGAL SPEED D	IB	T R	P K	S T
2.91	2.91	ENTER CO			SNOHOMISH				1	1						C	26A	C		26	2	02		R3	45	R			
		BEG CTLSEC			CONTROL SECTION 3141																								
2.92	2.92	END BRIDGE	B		DAVIS SLOUGH				1	1						8A	22A	8A		22	2	02		R3	45	R			
3.00	3.00	MP MARKER		R	3																								
3.29	3.29	INTRSECTN		R	EIDE RD	CO		N																					
3.39	3.39	RR XING	B		NUM 84698P STRUCTURE				1	1						$$C	26P	$$C		26	2	02		R3	45	R			
		BEG BRIDGE	B		STILLAGUAMISH RIVER	ST																							
					BRDG NUM 532/002																								
3.48	3.48	END BRIDGE	B		STILLAGUAMISH RIVER				1	1						8A	22A	8A		22	2	02		R3	45	R			
3.63	3.63	INTRSECTN		L	270TH ST NW	CO		N																					
3.80	3.80	ENTER CITY			STANWOOD				1	1						$$C	60A	$$C		60	2	02	1235	R3	35	R	B	*
		BEG ST	I		269TH PL NW																								
		MISC FEATR		R	SGN ENT STANWOOD																								
3.83	3.83	BEG SU LN		C	TWO WAY TURN		14A		1	1						C	46A	C	14	60	2	02	1235	R3	35	R	B	*
3.86	3.86	INTRSECTN		B	104TH DR NW	CT		Y																					
3.92	3.92	INTRSECTN		L	103RD DR NW	CT																							
3.97	3.97	INTRSECTN		L	102ND DR NW	CT		Y																					
4.03	4.03	INTRSECTN		L	102ND AVE NW	CT		Y																					
4.07	4.07	END SU LN		C	TWO WAY TURN		14A		1	1						C	52A	2A	$$$	52	2	02	1235	R3	35	R	P	*
4.09	4.09	WYE CONN		L	CAMANO ST	CT		Y																					
4.10	4.10								1	1						C	42A	2A		42	2	02	1235	R3	35	R	P	*
4.11	4.11	INTRSECTN		L	CAMANO ST	CT		Y																					
4.13	4.13								1	1						8A	22A	8A		22	2	02	1235	R3	35	R	P	*
4.25	4.25	END ST	I		269TH PL NW				1	1						8A	22A	8A		22	2	02	1235	R3	45	R	P	*
		BEG ST	I		268TH ST NW																								
		INTRSECTN		L	98TH DR NW	CT		Y																					
		INTRSECTN		R	98TH AVE NW-LEQUE RD	CT		Y																					
4.83	4.83								1	1						4A	24A	4A		24	2	02	1235	R3	45	R	P	*
4.90	4.90	INTRSECTN		B	88TH AVE NW	CT	SG	Y																					
4.98	4.98	RR XING	B		NUM 84686V STRUCTURE				1	1						$$C	26P	$$C		26	2	02	1235	R3	45	R	P	*
		BEG BRIDGE	B		MARINE DR-FLORENCE ST	ST																							
					BRDG NUM 532/006																								
5.12	5.12	END BRIDGE	B		MARINE DR-FLORENCE ST				1	1						8A	22A	8A		22	2	02	1235	R3	45	R	P	*
		MP MARKER		R	5																								
5.20	5.20								1	1						8A	24A	8A		24	2	02	1235	R3	45	R	P	*
5.25	5.25	INTRSECTN		B	PIONEER HWY (OLD SR 530)	CT	SG	Y																					

INTERSECTION DETAIL

SRMP	B ARM	TURN LANES L NEAR LGT WD	R NEAR LGT WD	L FAR LGT WD	R FAR LGT WD	ACCELERATION LANES LEFT LGT WD	L-CNTR LGT WD	R-CNTR LGT WD	RIGHT LGT WD
4.11	4.11	.02 12						.02 12	
4.90	4.90	.06 12		.02 12	.06 12				
5.25	5.25	.04 12		.03 12					

SR 532 MAINLINE STATE ROUTE - SRSH COUNTY SNOHOMISH DOT DISTRICT 1

SRMP	B	ARM	FEATURE	D	LR	DESCRIPTION	BRIDGE/UXING/XROAD OW	TC	L	NBR LNS D	I	DECREAS/DIV LFT SHD W/S	RDY W/S	RHT SHD W/S	MEDIAN WD/S	BR	INCRES/UNDI LFT SHD W/S	RDY W/S	RHT SHD W/S	SPC USE LNS WID	TOT RDY WID	MTCE A	SE	CITY NBR	ST FC	LEGAL SPEED D	IB	T R	P K	S T
5.26		5.26								1	1						8A	24A	8A		24	2	02	1235	R3	45	R	P	*
5.35		5.35								1	1						8A	22A	8A		22	2	02	1235	R3	45	R	P	*
5.36		5.36								1	1						8A	22A	8A		22	2	02	1235	R3	50	R	P	*
5.90		5.90	END ST	I		268TH ST NW				1	1						8A	22A	8A		22	2	02	1235	R3	50	R	P	$
			INTRSECTN		B	72ND AVE NW	CT	SG	Y																				
5.91		5.91								1	1						8A	22A	8A		22	2	02	1235	R3	55	R	P	
6.00		6.00	MP MARKER		R	6																							
6.16		6.16	MISC FEATR		L	SGN ENT STANWOOD																							
6.20		6.20	LEAVE CITY			STANWOOD				1	1						8A	22A	8A		22	2	02	$$$$	R3	55	R	$	
6.45		6.45	INTRSECTN		B	64TH AVE NW	CO		N																				
6.99		6.99	MP MARKER		R	7																							
7.10		7.10								1	1						8A	24A	8A		24	2	02		R3	55	R		
7.21		7.21	INTRSECTN		R	52ND AVE NW	CO		N																				
7.97		7.97	MP MARKER		R	8																							
8.22		8.22	INTRSECTN		B	36TH AVE NW	CO		N																				
8.74		8.74	INTRSECTN		L	28TH AVE NW	CO		N																				
			INTRSECTN		R	W SUNDAY LAKE RD	CO		N																				
9.00		9.00	MP MARKER		R	9																							
9.30		9.30	INTRSECTN		R	19TH AVE NW	CO		N																				
9.79		9.79	INTRSECTN		L	12TH AVE NW	CO		Y																				
			INTRSECTN		R	E SUNDAY LAKE RD	CO		Y																				
9.90		9.90								1	1						8A	22A	8A		22	2	02		R3	55	R		
9.94		9.94	INTRSECTN		B	OLD 99 NORTH	CO		Y	1	1						8A	22A	8A		22	2	02		R3	40	R		
9.98		9.98	MP MARKER		R	10																							
10.00		10.00	WYE CONN		R	OFF RAMP	ST		Y																				
10.02		10.02	ON RAMP		L	SR 5	ST		Y																				
			OFF RAMP		R	SR 5	ST		Y																				
10.07		10.07	UXING	B		SR 5 SB	ST																						
						BRDG NUM 005/673W																							
10.09		10.09	UXING	B		SR 5 NB	ST																						
						BRDG NUM 005/673E																							
			END CTLSEC			CONTROL SECTION 3141																							
			END ROUTE																										

INTERSECTION DETAIL

SRMP	B	ARM	TURN LANES L NEAR LGT	WD	R NEAR LGT	WD	L FAR LGT	WD	R FAR LGT	WD	ACCELERATION LANES LEFT-- LGT	WD	L-CNTR LGT	WD	R-CNTR LGT	WD	RIGHT- LGT	WD
5.90		5.90	.03	12			.03	12										
7.21		7.21			.03	12	.04	12										
8.22		8.22			.01	12			.01	12								
8.74		8.74			.01	12			.01	12								
9.79		9.79			.01	12			.01	12								

SR 534 MAINLINE STATE ROUTE - SRSH COUNTY SKAGIT DOT DISTRICT 1

SRMP	B ARM	FEATURE	D	LR	DESCRIPTION	BRIDGE/UXING/XROAD OW	TC	L	NBR LNS D	I	DECREAS/DIV LFT SHD W/S	RDY W/S	RHT SHD W/S	MEDIAN WD/S	BR	INCRES/UNDI LFT SHD W/S	RDY W/S	RHT SHD W/S	SPC USE LNS WID	TOT RDY WID	MTCE A	SE	CITY NBR	ST FC	LEGAL SPEED D	IB	T R	P K	S T
0.00	0.00	BEG ROUTE			MAIN ROUTE				1	1						10A	24A	10A		24	2	02		R3	35	R			
					SR 5 TO SR 9																								
		BEG CTLSEC			CONTROL SECTION 2935																								
		MISC FEATR		B	BEGIN AT SR 5 OXING EPS																								
0.04	0.04	ON RAMP		R	SR 5	ST		Y																					
		OFF RAMP		L	SR 5	ST		Y																					
0.06	0.06	WYE CONN		L	OFF RAMP	ST		Y																					
0.10	0.10	INTRSECTN		B	CEDARDALE RD	CO		Y																					
0.21	0.21								1	1						3A	20A	3A		20	2	02		R3	35	R			
0.48	0.48	BEG BRIDGE	B		CARPENTER CREEK	ST			1	1						$$C	26A	$$C		26	2	02		R3	35	R			
					BRDG NUM 534/002																								
0.49	0.49	END BRIDGE	B		CARPENTER CREEK				1	1						2A	20A	10A		20	2	02		R3	35	R			
0.58	0.58	INTRSECTN		R	CONWAY HILL RD	CO		N																					
0.76	0.76	INTRSECTN		R	E CONWAY HILL LN	CO		N																					
0.98	0.98	MP MARKER		R	1																								
1.02	1.02	INTRSECTN		B	BULSON RD	CO		N	1	1						2A	20A	2A		20	2	02		R3	35	R			
1.37	1.37	INTRSECTN		L	HERMWAY HEIGHTS DR	CO		N																					
1.50	1.50	INTRSECTN		L	HERMWAY HEIGHTS RD	CO		N																					
1.67	1.67								1	1						2A	20A	2A		20	2	02		R3	50	R			
1.88	1.88	INTRSECTN		L	LAKE SIXTEEN RD	CO		N																					
		INTRSECTN		R	ENGLISH RD	CO		N																					
1.99	1.99	MP MARKER		R	2																								
2.07	2.07	INTRSECTN		L	ESTATE DR	CO		N																					
2.98	2.98	MP MARKER		R	3																								
3.96	3.96	MP MARKER		R	4																								
4.07	4.07								1	1						2G	20A	2G		20	2	02		R3	50	R			
4.08	4.08								1	1						2G	20B	2G		20	2	02		R3	50	R			
4.96	4.96	MP MARKER		R	5																								
5.08	5.08	INTRSECTN		B	SR 9	ST	SS	N																					
		END CTLSEC			CONTROL SECTION 2935																								
		END ROUTE																											

INTERSECTION DETAIL

SRMP	B ARM	TURN LANES L NEAR LGT WD	R NEAR LGT WD	L FAR LGT WD	R FAR LGT WD	ACCELERATION LANES LEFT LGT WD	L-CNTR LGT WD	R-CNTR LGT WD	RIGHT LGT WD
0.04	0.04	.03 12							

SR 536 MAINLINE STATE ROUTE - SRSH COUNTY SKAGIT DOT DISTRICT 1

SRMP	B ARM	FEATURE	D	LR	DESCRIPTION	BRIDGE/XROAD OW	TC	L	NBR LNS D	I	DECREAS/DIV LFT SHD W/S	RDY W/S	RHT SHD W/S	MEDIAN WD/S	BR	INCRES/UNDI LFT SHD W/S	RDY W/S	RHT SHD W/S	SPC USE LNS WID	TOT RDY WID	MTCE A	SE	CITY NBR	ST FC	LEGAL SPEED D	IB	T R	P K	S T
0.00	0.00	BEG ROUTE			MAIN ROUTE				1		8A	14A	10A							14	2	01		R2	50	L			
					SR 20 TO SR 5/MT VERNON																								
		BEG CTLSEC			CONTROL SECTION 2949																								
		INTRSECTN	B		SR 20	ST	SG	Y																					
0.02	0.02	ON RAMP		R	SR 20 EB	ST		Y	1	1	$$$	$$$	$$$			8A	22A	10A		22	2	01		R2	50	L			
0.03	0.03	BEG BRIDGE	B		HIGGENS SLOUGH	ST			1	1						$$C	36A	$$C		36	2	01		R2	50	L			
					BRDG NUM 536/012																								
0.04	0.04	END BRIDGE	B		HIGGENS SLOUGH				1	1						6A	21A	6A		21	2	01		R2	50	L			
0.48	0.48	INTRSECTN		R	YOUNG RD	CO		N																					
0.52	0.52	INTRSECTN		B	BRADSHAW RD	CO		N																					
1.00	1.00	MP MARKER		R	1																								
1.50	1.50	INTRSECTN		R	BEAVER MARSH RD	CO		N																					
1.96	1.96	INTRSECTN		L	BENNETT RD	CO		N																					
2.00	2.00	MP MARKER		R	2																								
2.20	2.20								1	1						8A	20A	8A		20	2	01		R2	50	L			
2.44	2.44								1	1						6A	21A	6A		21	2	01		R2	50	L			
2.54	2.54								1	1						4A	22A	4A		22	2	01		R2	50	L			
2.65	2.65	INTRSECTN		B	AVON ALLEN RD	CO	SG	Y																					
2.74	2.74								1	1						8A	22A	8A		22	2	01		R2	50	L			
2.76	2.76								1	1						6A	21A	6A		21	2	01		R2	50	L			
2.91	2.91	INTRSECTN		R	THEORDSON LN	PV		N																					
3.01	3.01	MP MARKER		R	3																								
3.13	3.13	INTRSECTN		R	VALLEY VIEW DR	CO		N																					
3.50	3.50								1	1						6A	21A	6A		21	2	01		R2	45	L			
3.60	3.60	INTRSECTN		B	DUNBAR RD	CO		Y	1	1						6A	21A	6A		21	2	01		U2	45	L			
3.63	3.63	INTRSECTN		R	SUNSET LN	CO		N																					
3.93	3.93	INTRSECTN		L	MOORES GARDEN RD	CO		N																					
4.00	4.00	MP MARKER		R	4																								
4.10	4.10	MISC FEATR		R	SGN ENT MOUNT VERNON																								
4.13	4.13	ENTER CITY			MOUNT VERNON				1	1						6A	22A	6A		22	2	01	0820	U2	25	L	P		
4.16	4.16								1	1						10A	40A	$$C		40	2	01	0820	U2	25	L	P		
4.29	4.29								1	1						$$C	42A	C		42	2	01	0820	U2	25	L	P		
4.36	4.36	BEG ST	I		DIVISION				1	1						C	82A	C		82	2	01	0820	U2	25	L	B	*	
		INTRSECTN		R	DIVISION ST	CT		Y																					
4.38	4.38	WYE CONN		R	DIVISION ST	CT		Y																					
4.49	4.49	INTRSECTN		B	WALL ST	CT	SG	Y																					

INTERSECTION DETAIL

SRMP	B ARM	TURN LANES L NEAR LGT	WD	R NEAR LGT	WD	L FAR LGT	WD	R FAR LGT	WD	ACCELERATION LANES LEFT LGT	WD	L-CNTR LGT	WD	R-CNTR LGT	WD	RIGHT LGT	WD
2.65	2.65	.03	12			.03	12										
4.49	4.49	.02	12			.02	12	.02	12								

SR 536 MAINLINE STATE ROUTE - SRSH COUNTY SKAGIT DOT DISTRICT 1

SRMP	B ARM	FEATURE	D	LR	DESCRIPTION	BRIDGE/UXING/XROAD OW	TC	L	NBR LNS D	I	DECREAS/DIV LFT SHD W/S	RDY W/S	RHT SHD W/S	MEDIAN WD/S	BR	INCRES/UNDI LFT SHD W/S	RDY W/S	RHT SHD W/S	SPC USE LNS WID	TOT RDY WID	MTCE A	SE	CITY NBR	ST FC	LEGAL SPEED D	IB	T R	P K	S T
4.55	4.55	INTRSECTN	B		BARKER ST	CT		Y	1	1							C	82A	C	82	2	01	0820	U2	25	L	B	*
4.61	4.61	INTRSECTN	B		BAKER ST	CT		Y																					
4.66	4.66	INTRSECTN	B		BALL ST	CT		Y	1	1							2A	22A	2A	22	2	01	0820	U2	25	L	P	*
4.70	4.70	INTRSECTN	B		FRONT ST	CT		Y																					
4.72	4.72	BEG BRIDGE	B		SKAGIT RIVER	ST			1	1							$$C	28P	$$C	28	2	01	0820	U2	25	L	P	*
					BRDG NUM 536/015																								
4.84	4.84	END BRIDGE	B		SKAGIT RIVER				1	1							C	30A	C	30	2	01	0820	U2	25	L	P	*
4.87	4.87	INTRSECTN		R	MAIN ST	CT		Y	1	1							C	44A	C	44	2	01	0820	U2	25	L	P	*
4.90	4.90	INTRSECTN		L	CITY ST	CT		Y																					
		RR XING	B		NUM 0000000 GRADE																								
4.91	4.91	WYE CONN		B	1ST ST	CT		Y																					
4.92	4.92	INTRSECTN		B	1ST ST	CT	SG	Y																					
4.94	4.94	WYE CONN		L	1ST ST	CT		Y																					
4.98	4.98	END ST	I		DIVISION																								
		BEG ST	I		3RD ST																								
		UXING	B		2ND ST	ST																							
					BRDG NUM 005/709																								
4.99	4.99	MP MARKER		R	5																								
5.03	5.03	INTRSECTN		R	WASHINGTON ST	CT		Y	1	1							C	30A	C	30	2	01	0820	U2	25	L	P	*
5.08	5.08	INTRSECTN		R	MONTGOMERY ST	CT		Y	1	1							C	44A	C	44	2	01	0820	U2	25	L	B	*
5.13	5.13	INTRSECTN		B	GATES ST	CT		Y																					
5.18	5.18	INTRSECTN		R	MYRTLE ST	CT		Y																					
5.23	5.23	END ST	I		3RD ST				1	2							C	44A	C	44	2	01	0820	U2	25	L	B	*
		BEG ST	I		KINCAID ST																								
		INTRSECTN		R	KINCAID ST	CT	SG	Y																					
5.28	5.28	RR XING	B		NUM 84744N GRADE																								
5.29	5.29								2	2							C	44A	C	44	2	01	0820	U2	25	L	B	*
5.32	5.32	INTRSECTN		R	RAILROAD AVE	CT		Y	2	2							C	44A	C	44	2	01	0820	U2	25	L	P	*
5.33	5.33	WYE CONN		L	ON RAMP	ST		Y																					
5.34	5.34	OFF RAMP		R	SR 5	ST	SG	Y																					
		ON RAMP		L	SR 5	ST	SG	Y																					
5.38	5.38	END ST	I		KINCAID ST																								

INTERSECTION DETAIL

SRMP	B ARM	TURN LANES L NEAR LGT WD	R NEAR LGT WD	L FAR LGT WD	R FAR LGT WD	ACCELERATION LANES LEFT-- LGT WD	L-CNTR LGT WD	R-CNTR LGT WD	RIGHT- LGT WD
4.55	4.55			.02 12					
4.61	4.61	.02 12		.02 12					
4.92	4.92	.04 22		.02 12					
4.94	4.94				.05 12				
5.23	5.23		.03 12		.06 11				
5.34	5.34			.03 10					

SR 536 MAINLINE STATE ROUTE - SRSH COUNTY SKAGIT DOT DISTRICT 1

SRMP	B ARM	FEATURE	D	LR	DIRECTION TO INVENTORY / LEFT/RIGHT INDICATOR / DESCRIPTION	BRIDGE / UXING / XROAD / OW	TC	L	NBR / LNS / D	I	DECREAS/DIV LFT SHD W/S	RDY W/S	RHT SHD W/S	MEDIAN WD/S	BR	INCRES/UNDI LFT SHD W/S	RDY W/S	RHT SHD W/S	SPC USE / LNS / WID	TOT RDY / WID	MTCE A	SE	CITY NBR	ST FC	LEGAL SPEED D	IB	T R	P K	S T
5.38	5.38	UXING	B		SR 5 BRDG NUM 005/708	ST			2	2						C	44A		C		44	2	01	0820	U2		25	L	P	*
		END CTLSEC			CONTROL SECTION 2949																								
		END ROUTE																											

SR 538 MAINLINE STATE ROUTE - SRSH COUNTY SKAGIT DOT DISTRICT 1

SRMP	B ARM	FEATURE	D	LR	DESCRIPTION	BRIDGE/UXING/XROAD OW	TC	L	NBR LNS D	I	DECREAS/DIV LFT SHD W/S	RDY W/S	RHT SHD W/S	MEDIAN WD/S	BR	INCRES/UNDI LFT SHD W/S	RDY W/S	RHT SHD W/S	SPC USE LNS WID	TOT RDY WID	MTCE A	SE	CITY NBR	ST FC	LEGAL SPEED D	IB	T R	P K	S T
0.00	0.00	BEG ROUTE			MAIN ROUTE				1	2							C	44A	C	44	2	01	0820	U3	25	R	P	*
					SR 5/MT VERNON TO SR 9																							
		ENTER CITY			MOUNT VERNON																							
		BEG CTLSEC			CONTROL SECTION 2936																							
		BEG ST	I		COLLEGE WAY																							
		UXING	B		SR 5	ST																						
					BRDG NUM 005/711																							
0.04	0.04	OFF RAMP		L	SR 5	ST	SG	Y	2	2							C	60A	C	60	2	01	0820	U3	25	R	P	*
		ON RAMP		R	SR 5	ST	SG	Y																				
0.06	0.06	WYE CONN		L	OFF RAMP	ST		Y																				
		WYE CONN		R	ON RAMP	ST		Y																				
0.16	0.16	ENT/EXIT		B	SHOPPING CENTER	PV	SG	Y																				
0.19	0.19	ENT/EXIT		R	SHOPPING CENTER	PV		Y																				
0.27	0.27	INTRSECTN		B	RIVERSIDE DR	CT	SG	Y	2	2							C	60A	C	60	2	01	0820	U3	25	R	B	*
0.33	0.33	BEG SU LN		C	TWO WAY TURN			12A	2	2							C	48A	C	12	60	2	01	0820	U3	25	R	B	*
0.41	0.41	INTRSECTN		L	URBAN AVE	CT		Y																				
0.48	0.48	INTRSECTN		L	CITY ST	CT		Y																				
0.51	0.51	RR XING	B		NUM 84759D GRADE				2	2							C	48A	C	12	60	2	01	0820	U3	35	R	P	*
0.59	0.59	INTRSECTN		R	LEIGH WAY	CT		Y																				
0.70	0.70	INTRSECTN		B	CONTINENTAL PL	CT	SG	Y																				
0.89	0.89	ENT/EXIT		L	FIRE STATION	CT	FS	Y																				
0.93	0.93	INTRSECTN		L	WINDSOR DR	CT		Y																				
1.00	1.00	MP MARKER		R	1																							
1.02	1.02	END SU LN		C	TWO WAY TURN			12A	2	2							C	60A	C	$$$	60	2	01	0820	U3	35	R	P	*
1.03	1.03	INTRSECTN		R	N 18TH ST	CT		Y																				
1.09	1.09	INTRSECTN		R	N 19TH ST	CT		Y																				
1.10	1.10	BEG SU LN		C	TWO WAY TURN			12A	2	2							C	48A	C	12	60	2	01	0820	U3	35	R	P	*
1.22	1.22	END SU LN		C	TWO WAY TURN			12A	2	1							C	60A	C	$$$	60	2	01	0820	U3	35	R	P	*
1.27	1.27	INTRSECTN		B	LA VENTURE RD	CT	SG	Y	2	1							C	47A	13A		47	2	01	0820	U3	35	R	P	*
1.33	1.33	BEG SU LN		C	TWO WAY TURN			12A	2	1							C	47A	13A	12	59	2	01	0820	U3	35	R	P	*
1.34	1.34								1	1							8A	24A	8A	12	36	2	01	0820	U3	35	R	P	*
1.42	1.42								1	1							4A	24A	4A	12	36	2	01	0820	U3	35	R	P	*

INTERSECTION DETAIL

SRMP	B ARM	TURN LANES L NEAR LGT WD	R NEAR LGT WD	L FAR LGT WD	R FAR LGT WD	ACCELERATION LANES LEFT-- LGT WD	L-CNTR LGT WD	R-CNTR LGT WD	RIGHT- LGT WD
0.16	0.16	.09 12							
0.19	0.19			.02 12			.03 12		
0.27	0.27	.03 12		.03 12					
0.70	0.70	.04 12		.04 12					
1.03	1.03			.03 12					
1.27	1.27	.03 12	.05 13	.03 12					

SR 538 MAINLINE STATE ROUTE - SRSH COUNTY SKAGIT DOT DISTRICT 1

SRMP	B ARM	FEATURE	D	LR	DESCRIPTION	BRIDGE/UXING/XROAD OW	TC	L	NBR LNS D	I	DECREAS/DIV LFT SHD W/S	RDY W/S	RHT SHD W/S	MEDIAN WD/S	BR	INCRES/UNDI LFT SHD W/S	RDY W/S	RHT SHD W/S	SPC USE LNS WID	TOT RDY WID	MTCE A	SE	CITY NBR	ST FC	LEGAL SPEED D	IB	T R	P K	S T
1.44	1.44								1	1						4A	24A	4A	12	36	2	01	0820	U3	35	R	P	*
1.52	1.52	INTRSECTN		R	N 26TH ST	CT		Y	1	1						3A	22A	4A	12	34	2	01	0820	U3	35	R	P	*
1.61	1.61								1	1						$$C	27A	4A	12	39	2	01	0820	U3	35	R	P	*
1.77	1.77	INTRSECTN		R	N 30TH ST	CT		Y																				
1.83	1.83								1	1						C	27A	4A	12	39	2	01	0820	U3	45	R	P	*
1.99	1.99	INTRSECTN		L	N 33RD PL	CT		Y																				
2.02	2.02	MP MARKER		R	2																							
2.07	2.07	INTRSECTN		L	N 35TH ST	CT		Y																				
2.28	2.28	INTRSECTN		R	WAUGH RD	CT		Y																				
		INTRSECTN		L	MARTIN RD	CT		Y																				
2.40	2.40	INTRSECTN		L	N 40TH PL	CT		Y																				
2.52	2.52	END SU LN		C	TWO WAY TURN		12A		1	1						C	27A	4A	$$$	27	2	01	0820	U3	45	R	P	*
2.56	2.56								1	1						4A	24A	4A		24	2	01	0820	U3	45	R	P	*
2.60	2.60	INTRSECTN		R	HORTON RD	CT		N																				
2.87	2.87	END ST	I		COLLEGE WAY				1	1						4A	24A	4A		24	2	01	0820	U3	45	R	P	$
		INTRSECTN		R	MONTE VISTA DR	CT		N																				
2.93	2.93								1	1						4A	24A	8A		24	2	01	0820	U3	45	R	R	
2.99	2.99	MP MARKER		R	3																							
3.06	3.06	LEAVE CITY			MOUNT VERNON				1	1						4A	24A	4A		24	2	01	$$$$	U2	45	R	$	
3.07	3.07								1	1						4A	24A	4A		24	2	01		U2	50	R		
3.10	3.09	EQUATION			003.09 =003.10				1	1						2A	22A	2A		22	2	01		U2	50	R		
3.24	3.23	ENTER CITY			MOUNT VERNON				1	1						2A	22A	2A		22	2	01	0820	U2	50	R	P	
3.40	3.39	LEAVE CITY			MOUNT VERNON				1	1						2A	22A	2A		22	2	01	$$$$	R3	50	R	$	
3.54	3.53	MISC FEATR		L	SGN ENT MOUNT VERNON																							
3.62	3.61	WYE CONN		R	SR 9	ST		Y																				
3.67	3.66	INTRSECTN		B	SR 9	ST		Y																				
		END CTLSEC			CONTROL SECTION 2936																							
		END ROUTE																										

INTERSECTION DETAIL

SRMP	B ARM	TURN LANES L NEAR LGT WD	R NEAR LGT WD	L FAR LGT WD	R FAR LGT WD	ACCELERATION LANES LEFT-- LGT WD	L-CNTR LGT WD	R-CNTR LGT WD	RIGHT- LGT WD
2.87	2.87		.02 14						
3.61	3.60			.03 12			.03 12		

SR 539 MAINLINE STATE ROUTE - SRSH COUNTY WHATCOM DOT DISTRICT 1

SRMP	B ARM	FEATURE	D	LR	DESCRIPTION	BRIDGE/UXING/XROAD OW	TC	L	NBR LNS D	I	DECREAS/DIV LFT SHD W/S	RDY W/S	RHT SHD W/S	MEDIAN WD/S	BR	INCRES/UNDI LFT SHD W/S	RDY W/S	RHT SHD W/S	SPC USE LNS WID	TOT RDY WID	MTCE A	SE	CITY NBR	ST FC	LEGAL SPEED D	IB	T R	P K	S T
0.00	0.00	BEG ROUTE			MAIN ROUTE				3	2	C 36A			13A	CU		27A		C	63	1	02	0080	U1	35		R	P	*
					SR 5/BELLINGHM TO CANADA																								
		ENTER CITY			BELLINGHAM																								
		BEG CTLSEC			CONTROL SECTION 3731																								
		BEG ST	I		MERIDIAN ST																								
		UXING	B		SR 5 SB			ST																					
					BRDG NUM 005/822W																								
0.02	0.02	UXING	B		SR 5 NB			ST																					
					BRDG NUM 005/822E																								
0.03	0.03	UXING	B		N-E RAMP			ST																					
					BRDG NUM 005/822N-E																								
0.05	0.05	ON RAMP		R	SR 5			ST SG Y																					
		OFF RAMP		L	SR 5			ST SG Y																					
0.06	0.06	WYE CONN		L	OFF RAMP			ST Y	3	3	$ $$$			$$$$	$$	4A	86A		C	86	1	02	0080	U1	35		R	P	*
		WYE CONN		R	ON RAMP			ST Y																					
0.11	0.11	INTRSECTN		R	W TELEGRAPH RD			CT SG Y	2	3						$$W	70A		C	70	1	02	0080	U1	35		R	P	*
		INTRSECTN		L	TELEGRAPH RD			CT SG Y																					
0.17	0.17	BEG SU LN		C	TWO WAY TURN	12A			2	3							W	58A	C	12	70	1	02	0080	U1	35		R	P	*
0.23	0.23	END SU LN		C	TWO WAY TURN	12A			2	3							W	72A	C	$$$	72	1	02	0080	U1	35		R	P	*
0.30	0.30	INTRSECTN		B	E BELLIS FAIR PKWY			CT SG Y	2	2							C	60A	C		60	1	02	0080	U1	35		R	P	*
0.35	0.35	BEG SU LN		C	TWO WAY TURN	12A			2	2							C	48A	C	12	60	1	02	0080	U1	35		R	P	*
0.39	0.39	ENT/EXIT		L	SHOPPING CENTER			PV Y																					
0.43	0.43	END SU LN		C	TWO WAY TURN	12A			2	2							C	60A	C	$$$	60	1	02	0080	U1	35		R	P	*
0.48	0.48	INTRSECTN		L	W BAKERVIEW RD			CT SG Y																					
		INTRSECTN		R	E BAKERVIEW RD			CT SG Y																					
0.54	0.54	BEG SU LN		C	TWO WAY TURN	12A			2	2							C	48A	C	12	60	1	02	0080	U1	35		R	P	*
0.60	0.60	INTRSECTN		R	PRINCE AVE			CT Y																					
0.62	0.62	END SU LN		C	TWO WAY TURN	12A			2	2							C	60A	C	$$$	60	1	02	0080	U1	35		R	P	*
0.65	0.65	INTRSECTN		L	WESTERLY RD			CT SG Y																					
		ENT/EXIT		R	HOLIDAY INN			PV SG Y																					
0.70	0.70	BEG SU LN		C	TWO WAY TURN	12A			2	2							C	48A	C	12	60	1	02	0080	U1	35		R	P	*
0.80	0.80	END SU LN		C	TWO WAY TURN	12A			2	2							C	60A	C	$$$	60	1	02	0080	U1	35		R	P	*
0.86	0.86	INTRSECTN		B	KELLOGG RD			CT SG Y	2	2							C	70A	C		70	1	02	0080	U1	35		R	P	*

INTERSECTION DETAIL

SRMP	B ARM	L NEAR LGT	WD	R NEAR LGT	WD	L FAR LGT	WD	R FAR LGT	WD	LEFT LGT	WD	L-CNTR LGT	WD	R-CNTR LGT	WD	RIGHT LGT	WD
		TURN LANES								ACCELERATION LANES							
0.05	0.05	.02	12														
0.11	0.11	.03	12			.03	12										
0.30	0.30	.04	12			.03	12										
0.48	0.48	.03	12			.03	12										
0.65	0.65	.02	12	.01	12	.03	12										
0.86	0.86	.02	12			.03	12										

SR 539 MAINLINE STATE ROUTE - SRSH COUNTY WHATCOM DOT DISTRICT 1

SRMP	B ARM	FEATURE	D	LR	DESCRIPTION	BRIDGE/UXING/XROAD OW	TC	L	NBR LNS D	I	DECREAS/DIV LFT SHD W/S	RDY W/S	RHT SHD W/S	MEDIAN WD/S	BR	INCRES/UNDI LFT SHD W/S	RDY W/S	RHT SHD W/S	SPC USE LNS WID	TOT RDY WID	MTCE A	SE	CITY NBR	ST FC	LEGAL SPEED D	IB	T R	P K	S T
0.87	0.87								2	2							C	70A	C		70	1	02	0080	U1	35	R	P	*
0.91	0.91	EXIT TO		R	SHOPPING CENTER		PV	N																					
0.92	0.92	BEG SU LN		C	TWO WAY TURN	12A			2	2							C	58A	C	12	70	1	02	0080	U1	35	R	P	*
		ENT FROM		R	SHOPPING CENTER		PV	N																					
0.93	0.93	ENT FROM		L	SHOPPING CENTER		PV	N																					
0.95	0.95	EXIT TO		L	SHOPPING CENTER		PV	N																					
0.96	0.96								2	2							C	58A	C	12	70	1	02	0080	U1	50	R	P	*
1.00	1.00	MP MARKER		R	1																								
1.01	1.01	ENT FROM		L	SHOPPING CENTER		PV	N																					
1.02	1.02	EXIT TO		L	SHOPPING CENTER		PV	N																					
1.15	1.15	END SU LN		C	TWO WAY TURN	12A			2	2							C	70A	C	$$$	70	1	02	0080	U1	50	R	P	*
1.23	1.23	INTRSECTN		B	STUART RD		CT	SG Y																					
1.32	1.32	BEG SU LN		C	TWO WAY TURN	12A			2	2							C	58A	C	12	70	1	02	0080	U1	50	R	P	*
1.33	1.33	EXIT TO		R	WAL-MART		PV	Y																					
1.34	1.34	ENT FROM		R	WAL-MART		PV	Y																					
1.49	1.49	INTRSECTN		R	VAN WYCK RD		CT	N																					
		INTRSECTN		L	THOMAS ST		PV	N																					
1.73	1.73	END SU LN		C	TWO WAY TURN	12A			1	1							C	70A	C	$$$	70	1	02	0080	U1	50	R	P	*
		INTRSECTN		B	HORTON RD		CT	Y																					
1.74	1.74	MISC FEATR		L	SGN ENT BELLINGHAM				1	1							C	70A	C		70	1	02	0080	R1	50	R	P	*
1.79	1.79								1	1							6A	22A	6A		22	1	02	0080	R1	50	R	P	*
1.99	1.99	INTRSECTN		L	WALDRON RD		CT	Y																					
2.00	2.00	MP MARKER		R	2																								
2.23	2.23	INTRSECTN		R	KLINE RD		CT	N	1	1							9A	22A	9A		22	1	02	0080	R1	50	R	P	*
2.38	2.38								1	1							7A	22A	7A		22	1	02	0080	R1	50	R	P	*
2.40	2.40	LEAVE CITY			BELLINGHAM				1	1							7A	22A	7A		22	1	02	$$$$	R1	50	R	$	*
2.48	2.48	INTRSECTN		R	KELLY RD		CO	Y																					
2.97	2.97	MP MARKER		R	3																								
3.00	3.00	INTRSECTN		L	LARSON RD		CO	N																					
3.50	3.50	INTRSECTN		B	SMITH RD		CO	SG Y																					
3.99	3.99	MP MARKER		R	4																								

INTERSECTION DETAIL

SRMP	B ARM	TURN LANES L NEAR LGT WD	R NEAR LGT WD	L FAR LGT WD	R FAR LGT WD	ACCELERATION LANES LEFT LGT WD	L-CNTR LGT WD	R-CNTR LGT WD	RIGHT LGT WD
0.91	0.91		.01 10						
0.92	0.92								.01 10
1.23	1.23	.04 12		.05 12					
1.33	1.33		.03 16						
1.73	1.73			.03 12					
2.48	2.48			.03 12					
3.50	3.50	.03 12		.03 12					

SR 539 MAINLINE STATE ROUTE - SRSH COUNTY WHATCOM DOT DISTRICT 1

SRMP	B ARM	FEATURE	D	LR	DIRECTION TO INVENTORY / LEFT/RIGHT INDICATOR / DESCRIPTION	BRIDGE-UXING-XROAD- OW	TC	L	NBR LNS D	I	DECREAS/DIV LFT SHD W/S	RDY W/S	RHT SHD W/S	MEDIAN-WD/S	BR	INCRES/UNDI LFT SHD W/S	RDY W/S	RHT SHD W/S	SPC USE LNS WID	TOT RDY WID	MTCE A	SE	CITY NBR	ST FC	LEGAL SPEED D	IB	T R	P K	S T
4.14	4.14								1	1						7A	22A	7A		22	1	02		R1		50	R		*
4.50	4.50	INTRSECTN	B		AXTON RD	CO	SG	Y																					
4.96	4.96	MP MARKER	R		5																								
5.00	5.00	INTRSECTN	B		E LAUREL RD	CO	SG	Y	1	1						6A	22A	10A		22	1	02		R1		50	R		*
5.05	5.05	BEG SU LN	C		TWO WAY TURN 14A				1	1						6A	22A	10A	14	36	1	02		R1		50	R		*
5.07	5.07	ENT FROM	L		BUSINESS	PV		Y																					
5.08	5.08	EXIT TO	L		BUSINESS	PV		Y																					
5.22	5.22								1	1						6A	22A	6A	14	36	1	02		R1		50	R		*
5.44	5.44	END SU LN	C		TWO WAY TURN 14A				1	1						7A	22A	7A	$$$	22	1	02		R1		50	R		*
5.50	5.50	INTRSECTN	B		HEMMI RD	CO		Y																					
5.82	5.82	BEG BRIDGE	B		TEN MILE CREEK	ST			1	1						$$C	28A	$$C		28	1	02		R1		50	R		*
					BRDG NUM 539/855																								
5.83	5.83	END BRIDGE	B		TEN MILE CREEK				1	1						7A	22A	7A		22	1	02		R1		50	R		*
5.90	5.90	BEG BRIDGE	B		FOUR MILE CREEK	ST			1	1						$$C	28A	$$C		28	1	02		R1		50	R		*
					BRDG NUM 539/856																								
5.91	5.91	END BRIDGE	B		FOUR MILE CREEK				1	1						7A	22A	7A		22	1	02		R1		50	R		*
5.95	5.95	MP MARKER	R		6																								
6.00	6.00	INTRSECTN	R		TEN MILE RD	CO		N																					
6.51	6.51	INTRSECTN	B		KING TUT RD	CO		Y																					
6.98	6.98	MP MARKER	R		7																								
7.01	7.01	INTRSECTN	R		BEARD RD	CO		N																					
7.51	7.51	INTRSECTN	L		W POLE RD	CO	SG	Y																					
		INTRSECTN	R		SR 544	ST	SG	Y																					
7.99	7.99	MP MARKER	R		8																								
8.02	8.02	INTRSECTN	B		BARTLETT RD	CO		N																					
8.43	8.43	BEG BRIDGE	B		WISER LAKE	ST			1	1						$$C	36A	$$C		36	1	02		R1		50	R		*
					BRDG NUM 539/858																								
8.44	8.44	END BRIDGE	B		WISER LAKE				1	1						8A	22A	8A		22	1	02		R1		50	R		*
8.57	8.57	INTRSECTN	B		WISER LAKE RD	CO		Y																					
8.80	8.80	INTRSECTN	R		E 74TH LN	PV		N																					
8.85	8.85								1	1						9A	23A	9A		23	1	02		R1		50	R		*
8.99	8.99	MP MARKER	R		9																								
9.15	9.15	BEG BRIDGE	B		NOOKSACK RIVER OFLW	ST			1	1						$$C	28A	$$C		28	1	02		R1		50	L		*

INTERSECTION DETAIL

SRMP	B ARM	TURN LANES L NEAR LGT	WD	R NEAR LGT	WD	L FAR LGT	WD	R FAR LGT	WD	ACCELERATION LANES LEFT-- LGT	WD	L-CNTR LGT	WD	R-CNTR LGT	WD	RIGHT- LGT	WD
4.50	4.50	.03	12			.03	12										
5.00	5.00	.03	12			.03	12										
5.08	5.08							.02	12								
5.50	5.50	.03	12			.03	12										
7.51	7.51	.03	12			.03	12										

SR 539 MAINLINE STATE ROUTE - SRSH COUNTY WHATCOM DOT DISTRICT 1

SRMP	B ARM	FEATURE	D	LR	DESCRIPTION	BRIDGE/UXING/XROAD OW	TC	L	NBR LNS D	I	WIDTH AND SURFACE INFORMATION: DECREAS/DIV LFT SHD W/S	RDY W/S	RHT SHD W/S	MEDIAN WD/S	BR	INCRES/UNDI LFT SHD W/S	RDY W/S	RHT SHD W/S	SPC USE LNS	WID	TOT RDY WID	MTCE A	SE	CITY NBR	ST FC	LEGAL SPEED D	IB	T R	P K	S T
9.15	9.15				BRDG NUM 539/859				1	1						C	28A	C			28	1	02		R1	50	L		*
9.23	9.23	END BRIDGE	B		NOOKSACK RIVER OFLW				1	1						9A	23A	9A			23	1	02		R1	50	L		*
9.38	9.38	ENT/EXIT		L	PUBLIC FISHING	ST		N																						
9.43	9.43	BEG BRIDGE	B		NOOKSACK RIVER	ST			1	1						$$C	28A	$$C			28	1	02		R1	50	L		*
					BRDG NUM 539/860																									
9.54	9.54	END BRIDGE	B		NOOKSACK RIVER				1	1						8A	23A	8A			23	1	02		R1	50	L		*
9.56	9.56	INTRSECTN		L	RIVER RD	CO		N																						
9.99	9.99	MP MARKER		R	10																									
10.11	10.11	BEG BRIDGE	B		NOOKSACK RIVER OFLW	ST			1	1						$$C	28A	$$C			28	1	02		R1	50	L		*
					BRDG NUM 539/861																									
10.17	10.17	END BRIDGE	B		NOOKSACK RIVER OFLW				1	1						8A	23A	8A			23	1	02		R1	50	L		*
10.25	10.25	BEG BRIDGE	B		FISHTRAP CREEK	ST			1	1						$$C	28A	$$C			28	1	02		R1	50	L		*
					BRDG NUM 539/862																									
10.27	10.27	END BRIDGE	B		FISHTRAP CREEK				1	1						8A	23A	8A			23	1	02		R1	50	L		*
10.29	10.29								1	1						8A	23A	8A			23	1	02		R1	40	L		*
10.39	10.39	INTRSECTN		L	BAY-LYN DR	CO		N																						
10.44	10.44	ENTER CITY			LYNDEN				1	1						8A	23A	8A			23	1	02	0710	R1	40	L	P	*
10.53	10.53	INTRSECTN		L	BIRCH BAY-LYNDEN RD	CT	SG	Y	1	1						$$C	52A	$$C			52	1	02	0710	R1	40	L	P	*
		INTRSECTN		R	KOK RD	CT	SG	Y																						
10.58	10.58	BEG SU LN		C	TWO WAY TURN		12A		1	1						C	40A	C		12	52	1	02	0710	R1	40	L	P	*
10.63	10.63	EXIT TO		R	SHOPPING CENTER	PV		Y																						
10.65	10.65	ENT FROM		R	SHOPPING CENTER	PV		Y																						
10.68	10.68								1	1						C	32A	4A		12	44	1	02	0710	R1	40	L	P	*
10.77	10.77	END SU LN		C	TWO WAY TURN		12A		1	1						C	46A	$$C		$$$	46	1	02	0710	R1	40	L	P	*
		INTRSECTN		L	TROMP RD	CT		N																						
10.79	10.79	WYE CONN		R	FRONT ST	CT		Y																						
10.80	10.80	INTRSECTN		R	FRONT ST	CT	SG	N	1	1						C	44A	4A			44	1	02	0710	R1	40	L	P	*
10.85	10.85								1	1						10A	22A	10A			22	1	02	0710	R1	40	L	P	*
10.99	10.99	MP MARKER		R	11																									
11.28	11.28	INTRSECTN		R	E MAIN ST	CT	SG	Y	1	1						3A	22A	3A			22	1	02	0710	R1	40	L	P	*
		INTRSECTN		L	W MAIN ST	CT	SG	Y																						
11.36	11.36								1	1						3A	22A	3A			22	1	02	0710	R1	50	L	P	*
11.53	11.53	LEAVE CITY			LYNDEN				1	1						3A	22A	3A			22	1	02	$$$$	R1	50	L	$	*

INTERSECTION DETAIL

SRMP	B ARM	TURN LANES: L NEAR LGT	WD	R NEAR LGT	WD	L FAR LGT	WD	R FAR LGT	WD	ACCELERATION LANES: LEFT-- LGT	WD	L-CNTR LGT	WD	R-CNTR LGT	WD	RIGHT- LGT	WD
10.53	10.53	.03	12			.03	12										
10.63	10.63			.05	13												
10.79	10.79			.01	12												
10.80	10.80					.03	12										
11.28	11.28	.03	12	.03	12	.03	12	.03	12								

SR 539 MAINLINE STATE ROUTE - SRSH COUNTY WHATCOM DOT DISTRICT 1

SRMP	B ARM	FEATURE	D	LR	DESCRIPTION	BRIDGE/UXING/XROAD OW	TC	L	NBR LNS D	I	DECREAS/DIV LFT SHD W/S	RDY W/S	RHT SHD W/S	MEDIAN WD/S	BR	INCRES/UNDI LFT SHD W/S	RDY W/S	RHT SHD W/S	SPC USE LNS WID	TOT RDY WID	MTCE A	SE	CITY NBR	ST FC	LEGAL SPEED D	IB	T R	P K	S T
11.57	11.57								1	1						3A	22A	3A		22	1	02		R1	50	L		*
11.99	11.99	MP MARKER		R	12																							
12.54	12.54	INTRSECTN		R	SR 546	ST	SG	Y																				
		INTRSECTN		L	BADGER RD	CO	SG	Y																				
13.00	13.00	MP MARKER		R	13																							
14.00	14.00	MP MARKER		R	14																							
14.05	14.05	INTRSECTN		R	PRAIRIE RD	CO		N																				
14.55	14.55	INTRSECTN		L	H ST RD	CO		N																				
15.00	15.00	MP MARKER		R	15																							
15.01	15.01								1	1						4A	22A	4A		22	1	02		R1	50	L		*
15.07	15.07	ENT FROM		L	BORDER STATION	OT		Y																				
15.09	15.09	ENT/EXIT		L	BORDER STATION	OT		Y																				
15.10	15.10	INTRSECTN		R	E BOUNDARY RD	CO		N	1	2						4A	33A	4A		33	1	02		R1	50	L		*
15.12	15.12	ENT FROM		L	BORDER STATION	OT		Y																				
15.16	15.16	END ST	I		MERIDIAN ST																							
		BORDER STA		R	INTERNATIONAL BOUNDARY																							
					OWNER USC																							
		END CTLSEC			CONTROL SECTION 3731																							
		END ROUTE																										

INTERSECTION DETAIL

SRMP	B ARM	TURN LANES L NEAR LGT	WD	R NEAR LGT	WD	L FAR LGT	WD	R FAR LGT	WD	ACCELERATION LANES LEFT LGT	WD	L-CNTR LGT	WD	R-CNTR LGT	WD	RIGHT LGT	WD
12.54	12.54	.03	12			.04	12										

SR 542 MAINLINE STATE ROUTE - SRSH COUNTY WHATCOM DOT DISTRICT 1

SRMP	B ARM	FEATURE	D	LR	DESCRIPTION	BRIDGE/UXING/XROAD OW	TC	L	NBR LNS D	I	DECREAS/DIV LFT SHD W/S	RDY W/S	RHT SHD W/S	MEDIAN WD/S	BR	INCRES/UNDI LFT SHD W/S	RDY W/S	RHT SHD W/S	SPC USE LNS WID	TOT RDY WID	MTCE A	SE	CITY NBR	ST FC	LEGAL SPEED D	IB	T R	P K	S T
0.00	0.00	BEG ROUTE			MAIN ROUTE				2	2							W	77P		C	77	1	02	0080	U2	35	R	P	*
					SR 5 TO MT BAKER																								
		ENTER CITY			BELLINGHAM																								
		BEG CTLSEC			CONTROL SECTION 3705																								
		BEG ST	I		SUNSET DR																								
		BEG BRIDGE	B		SR 5		ST																						
					BRDG NUM 542/001																								
0.04	0.04	END BRIDGE	B		SR 5				2	2							C	77A		C	77	1	02	0080	U2	35	R	P	*
0.06	0.06	ON RAMP		R	SR 5		ST	SG	Y																				
		OFF RAMP		L	SR 5		ST	SG	Y																				
0.10	0.10	INTRSECTN		R	LINCOLN ST		CT		Y	3	2						C	70A		C	70	1	02	0080	U2	35	R	P	*
0.15	0.15	ENT/EXIT		L	SHOPPING CENTER		PV		Y																				
0.21	0.21	BEG SU LN		C	TWO WAY TURN	11A				3	2						C	59A	11	C	70	1	02	0080	U2	35	R	P	*
		INTRSECTN		L	JAMES ST/SHOPPING CENTER		PV	SG	Y																				
0.27	0.27	END SU LN		C	TWO WAY TURN	11A				3	2						C	70A	$$$	C	70	1	02	0080	U2	35	R	P	*
0.29	0.29									2	2						C	70A		C	70	1	02	0080	U2	35	R	P	*
0.32	0.32	INTRSECTN		B	ORLEANS ST		CT	SG	Y	2	1						C	58A		C	58	1	02	0080	U2	35	R	P	*
0.35	0.35									1	1						C	58A		C	58	1	02	0080	U2	35	R	P	*
0.37	0.37									1	1						5A	23A		4A	23	1	02	0080	U2	35	R	P	*
0.43	0.43									1	1						5A	22A		5A	22	1	02	0080	U2	35	R	P	*
0.51	0.51									1	1						5A	22A		5A	22	1	02	0080	U2	55	R	P	*
0.55	0.55	INTRSECTN		R	RACINE ST		CT		Y																				
0.75	0.75	INTRSECTN		R	SOUTHBEND PL		CT		N																				
0.93	0.93	INTRSECTN		R	WOBURN ST		CT	SG	Y																				
		INTRSECTN		L	HANNEGAN RD		CT	SG	Y																				
0.96	0.96									1	1						5A	24A		5A	24	1	02	0080	U2	55	R	P	*
0.99	0.99	MP MARKER		R	1																								
1.51	1.51	INTRSECTN		R	IDELL DR		CT		N																				
1.66	1.66	INTRSECTN		R	VINING ST		CT		Y																				
1.70	1.70	LEAVE CITY			BELLINGHAM					1	1						5A	24A		5A	24	1	02	$$$$	U2	55	R	$	$
		END ST	I		SUNSET DR																								
1.74	1.74	INTRSECTN		B	MCLEOD RD		CO	SG	Y																				

INTERSECTION DETAIL

SRMP	B ARM	TURN LANES L NEAR LGT	WD	R NEAR LGT	WD	L FAR LGT	WD	R FAR LGT	WD	ACCELERATION LANES LEFT-- LGT	WD	L-CNTR LGT	WD	R-CNTR LGT	WD	RIGHT- LGT	WD
0.06	0.06	.04	23					.04	12								
0.10	0.10					.01	12					.01	12				
0.21	0.21	.06	12														
0.32	0.32	.02	12			.03	12										
0.93	0.93	.02	12	.02	12	.03	12	.01	12								
1.74	1.74			.03	12	.03	12										

SR 542 MAINLINE STATE ROUTE - SRSH COUNTY WHATCOM DOT DISTRICT 1

SRMP	B ARM	FEATURE	DIRECTION TO INVENTORY / LEFT/RIGHT INDICATOR	DESCRIPTION	BRIDGE/UXING/XROAD OW	TC	L	NBR LNS D	I	DECREAS/DIV LFT SHD W/S	RDY W/S	RHT SHD W/S	MEDIAN WD/S	BR	INCRES/UNDI LFT SHD W/S	RDY W/S	RHT SHD W/S	SPC USE LNS WID	TOT RDY WID	MTCE A	SE	CITY NBR	ST FC	LEGAL SPEED D	IB	T R	P K	S T
1.75	1.75							1	1						5A	24A	5A		24	1	02		U2		55	R		
1.99	1.99	MP MARKER	R	2																								
2.10	2.10	INTRSECTN	L	DEWEY RD	CO		N	1	1						5A	24A	5A		24	1	02		R2		55	R		
2.43	2.43	INTRSECTN	L	CHANCE RD	CO		N																					
2.51	2.51							1	1						6A	24A	6A		24	1	02		R2		55	R		
2.79	2.79	INTRSECTN	R	BRITTON RD	CO		N																					
2.98	2.98							1	1						6A	22A	6A		22	1	02		R2		55	R		
2.99	2.99	MP MARKER	R	3																								
3.80	3.80	INTRSECTN	L	NOON RD	CO		Y																					
3.85	3.85	WYE CONN	L	VAN WYCK RD	CO		N																					
3.95	3.95	INTRSECTN	L	VAN WYCK RD	CO		N																					
4.00	4.00	MP MARKER	R	4																								
4.80	4.80	INTRSECTN	L	EVERSON GOSHEN RD	CO		Y																					
5.00	5.00	MP MARKER	R	5																								
5.81	5.81	INTRSECTN	L	MISSION RD	CO		Y																					
6.00	6.00	MP MARKER	R	6																								
6.07	6.07	INTRSECTN	R	Y RD	CO		N																					
6.42	6.42	INTRSECTN	R	SQUALICUM LAKE RD	CO		Y																					
7.00	7.00	MP MARKER	R	7																								
7.13	7.13	INTRSECTN	B	SAND RD	CO		Y																					
7.48	7.48	INTRSECTN	B	KELLY RD	CO		Y																					
8.00	8.00	MP MARKER	R	8																								
8.75	8.75	ENT/EXIT	R	WHATCOM CO PARKS DEPT	CO		N																					
8.80	8.80	ENT/EXIT	R	WHATCOM CO PARKS DEPT	CO		N																					
8.87	8.87	INTRSECTN	B	SMITH RD	CO		N																					
8.99	8.99	MP MARKER	R	9																								
9.36	9.36							1	1						8A	24A	8A		24	1	02		R2		55	R		
9.55	9.55	INTRSECTN	B	CEDARVILLE RD	CO		Y																					
9.66	9.66	BEG BRIDGE B		NOOKSACK RIVER BRDG NUM 542/010	ST			1	1						$$W	43P	$$W		43	1	02		R2		55	R		
9.84	9.84	END BRIDGE B		NOOKSACK RIVER				1	1						8A	24A	8A		24	1	02		R2		55	R		
9.88	9.88	MISC FEATR	R	SGN ENT NUGENTS CORNER																								

INTERSECTION DETAIL

SRMP	B ARM	TURN LANES L NEAR LGT	WD	R NEAR LGT	WD	L FAR LGT	WD	R FAR LGT	WD	ACCELERATION LANES LEFT-- LGT	WD	L-CNTR LGT	WD	R-CNTR LGT	WD	RIGHT- LGT	WD
3.80	3.80	.04	12														
4.80	4.80	.03	12											.01	12		
5.81	5.81	.03	12														
6.42	6.42					.03	12										
7.13	7.13	.03	12			.04	12										
9.55	9.55	.03	12			.04	12	.08	12								

SR 542 MAINLINE STATE ROUTE - SRSH COUNTY WHATCOM DOT DISTRICT 1

SRMP	B ARM	FEATURE	D	LR	DESCRIPTION	BRIDGE/UXING/XROAD/OW	TC	L	NBR LNS D	I	DECREAS/DIV LFT SHD W/S	RDY W/S	RHT SHD W/S	MEDIAN-WD/S	BR	INCRES/UNDI LFT SHD W/S	RDY W/S	RHT SHD W/S	SPC USE LNS WID	TOT RDY WID	MTCE A	SE	CITY NBR	ST FC	LEGAL SPEED D	IB	T R	P K	S T
9.91	9.91								1	1						8A	24A	8A		24	1	02		R2	40	R			
9.93	9.93	ENT/EXIT		R	PUBLIC FISHING	ST		N																					
9.94	9.94	BEG BRIDGE	B		OVERFLOW CHANNEL #1	ST			1	1						$$W	55P	$$W		55	1	02		R2	40	R			
					BRDG NUM 542/011																								
9.95	9.95	END BRIDGE	B		OVERFLOW CHANNEL #1				1	1						8A	24A	8A		24	1	02		R2	40	R			
9.96	9.96	WYE CONN		L	SR 9	ST		Y																					
9.98	9.98	INTRSECTN		L	SR 9	ST		Y	1	1						8A	24A	8A		24	1	02		R2	40	L			
		ENT/EXIT		R	BUSINESS	PV		Y																					
10.01	10.01	MP MARKER		R	10																								
10.11	10.11								1	1						10A	22A	10A		22	1	02		R2	40	L			
10.15	10.15								1	1						10A	22A	10A		22	1	02		R2	55	L			
10.23	10.23	BEG BRIDGE	B		OVERFLOW CHANNEL #2	ST			1	1						$$C	36A	$$C		36	1	02		R2	55	L			
					BRDG NUM 542/013																								
10.24	10.24	END BRIDGE	B		OVERFLOW CHANNEL #2				1	1						10A	22A	10A		22	1	02		R2	55	L			
10.49	10.49	INTRSECTN		L	PUTNAM RD	CO		N																					
10.56	10.56	INTRSECTN		R	DEMING RD	CO		N																					
10.59	10.59	BEG BRIDGE	B		SMITH CREEK	ST			1	1						$$C	36A	$$C		36	1	02		R2	55	L			
					BRDG NUM 542/014																								
10.60	10.60	END BRIDGE	B		SMITH CREEK				1	1						10A	22A	10A		22	1	02		R2	55	L			
10.82	10.82	INTRSECTN		L	FINSRUD RD	CO		N																					
10.98	10.98	MP MARKER		R	11																								
10.99	10.99	INTRSECTN		B	FINSRUD RD	CO		N	1	1						4A	46A	4A		46	1	02		R2	55	L			
11.02	11.02	BEG SU LN		R	AUXILIARY		11A		1	1						4A	46A	4A	22	68	1	02		R2	55	L			
		BEG SU LN		L	AUXILIARY		11A																						
11.05	11.05	RR XING	B		NUM 84902L GRADE																								
11.07	11.07	END SU LN		R	AUXILIARY		11A		1	1						4A	46A	4A	$$$	46	1	02		R2	55	L			
		END SU LN		L	AUXILIARY		11A																						
11.11	11.11								1	1						10A	22A	10A		22	1	02		R2	55	L			
11.28	11.28	INTRSECTN		L	PVT RD	PV		N																					
11.29	11.29	BEG BRIDGE	B		SMITH CREEK	ST			1	1						$$C	36A	$$C		36	1	02		R2	55	L			
					BRDG NUM 542/016																								
11.31	11.31	END BRIDGE	B		SMITH CREEK				1	1						10A	22A	10A		22	1	02		R2	55	L			
11.49	11.49	BEG BRIDGE	B		MCCAULEY CREEK	ST			1	1						$$C	36A	$$C		36	1	02		R2	55	L			
					BRDG NUM 542/017																								
11.51	11.51	END BRIDGE	B		MCCAULEY CREEK				1	1						10A	22A	10A		22	1	02		R2	55	L			
11.59	11.59	INTRSECTN		B	HILLIARD RD	CO		N																					
11.66	11.66	BEG BRIDGE	B		MCCAULEY CREEK	ST			1	1						$$C	36A	$$C		36	1	02		R2	55	L			

INTERSECTION DETAIL

SRMP	B ARM	TURN LANES L NEAR LGT WD	R NEAR LGT WD	L FAR LGT WD	R FAR LGT WD	ACCELERATION LANES LEFT-- LGT WD	L-CNTR LGT WD	R-CNTR LGT WD	RIGHT- LGT WD
9.98	9.98	.05 12	.01 12	.04 12					

SR 542 MAINLINE STATE ROUTE - SRSH COUNTY WHATCOM DOT DISTRICT 1

SRMP	B	ARM	FEATURE	D	LR	DESCRIPTION	BRIDGE/UXING/XROAD OW	TC	L	NBR LNS D	I	DECREAS/DIV LFT SHD W/S	RDY W/S	RHT SHD W/S	MEDIAN WD/S	BR	INCRES/UNDI LFT SHD W/S	RDY W/S	RHT SHD W/S	SPC USE LNS WID	TOT RDY WID	MTCE A	SE	CITY NBR	ST FC	LEGAL SPEED D	IB	T R	P K	S T
11.66		11.66				BRDG NUM 542/018				1	1							C	36A	C		36	1	02		R2	55	L		
11.67		11.67	END BRIDGE	B		MCCAULEY CREEK				1	1							10A	22A	10A		22	1	02		R2	55	L		
11.91		11.91	INTRSECTN		R	SCUTVICK RD	CO		N																					
12.00		12.00	MP MARKER		R	12																								
12.48		12.48	INTRSECTN		B	MCCAULEY RD	CO		N																					
12.74		12.74	INTRSECTN		R	PEBLEY RD	CO		N																					
13.00		13.00	MP MARKER		R	13																								
13.26		13.26	INTRSECTN		B	MITCHELL RD	CO		Y																					
13.51		13.51	INTRSECTN		R	FIRST ST	CO		Y																					
13.67		13.67	INTRSECTN		R	WATER ST	CO		Y																					
			INTRSECTN		R	ALDER ST	CO		Y																					
13.74		13.74	ENT/EXIT		R	NOOKSACK RIVER CASINO	PV		Y																					
			ENT/EXIT		L	LIBRARY	PV		Y																					
13.87		13.87	INTRSECTN		R	CO RD	CO		N																					
13.96		13.96	INTRSECTN		R	CO RD	CO		N																					
14.00		14.00	MP MARKER		R	14																								
14.07		14.07	INTRSECTN		L	HOLLINGSWORTH RD	CO		N																					
14.08		14.08	INTRSECTN		L	MARSHALL HILL RD	CO		Y	1	1							6G	22A	6G		22	1	02		R2	55	R		
			INTRSECTN		R	DEMING RD	CO		Y																					
14.57		14.57	INTRSECTN		R	SR 9	ST		Y																					
14.58		14.58	WYE CONN		R	SR 9	ST		Y																					
15.01		15.01	MP MARKER		R	15																								
15.03		15.03	INTRSECTN		R	TRUCK RD	CO		N																					
15.91		15.91	INTRSECTN		B	MARSHALL HILL RD	CO		N																					
16.01		16.01	MP MARKER		R	16																								
16.14		16.14	INTRSECTN		R	MARSHALL HILL RD	CO		N																					
16.85		16.85	INTRSECTN		R	MOSQUITO LAKE RD	CO		N																					
17.00		17.00	MP MARKER		R	17																								
17.24		17.24	INTRSECTN		R	JAMES RD	CO		N																					
17.26		17.26								1	1							10G	22A	10G		22	1	02		R2	55	R		
17.39		17.39	INTRSECTN		R	BELLS CREEK RD	CO		N																					
17.40		17.40	WYE CONN		R	BELLS CREEK RD	CO		N																					
17.65		17.65	BEG BRIDGE	B		BELLS CREEK	ST			1	1							$$C	36A	$$C		36	1	02		R2	55	R		
						BRDG NUM 542/021																								
17.67		17.67	END BRIDGE	B		BELLS CREEK				1	1							10G	22A	10G		22	1	02		R2	55	R		
17.76		17.76	INTRSECTN		R	CO RD	CO		N																					

INTERSECTION DETAIL

SRMP	B	ARM	TURN LANES L NEAR LGT	WD	R NEAR LGT	WD	L FAR LGT	WD	R FAR LGT	WD	ACCELERATION LANES LEFT LGT	WD	L-CNTR LGT	WD	R-CNTR LGT	WD	RIGHT LGT	WD
13.74		13.74			.04	12												
14.57		14.57					.03	12					.02	12				

SR 542 MAINLINE STATE ROUTE - SRSH COUNTY WHATCOM DOT DISTRICT 1

SRMP	B	ARM	FEATURE	D	LR	DESCRIPTION	BRIDGE/UXING/XROAD OW	TC	L	NBR LNS D	I	DECREAS/DIV LFT SHD W/S	RDY W/S	RHT SHD W/S	MEDIAN WD/S	BR	INCRES/UNDI LFT SHD W/S	RDY W/S	RHT SHD W/S	SPC USE LNS WID	TOT RDY WID	MTCE A	SE	CITY NBR	ST FC	LEGAL SPEED D	IB	T R	P K	S T
17.80		17.80	INTRSECTN		L	CO RD	CO		N	1	1						10G	22A	10G		22	1	02		R2	55	R		
17.90		17.90								1	1						3G	22A	3G		22	1	02		R2	55	R		
18.00		18.00	MP MARKER		R	18																							
18.30		18.30								1	1						3G	22A	3G		22	1	02		R2	45	R		
18.58		18.58	REST AREA		R	STATE SALMON HATCHERY CS 370591 F143 MINOR																							
			ENT/EXIT		R	REST AREA	ST		N																				
18.66		18.66								1	1						3G	22A	3G		22	1	02		R2	55	R		
18.98		18.98								1	1						5G	22A	5G		22	1	02		R2	55	R		
19.00		19.00	MP MARKER		R	19																							
19.27		19.27								1	1						3A	22A	3A		22	1	02		R2	55	R		
20.00		20.00	MP MARKER		R	20																							
20.62		20.62	BEG BRIDGE	B		COAL CREEK BRDG NUM 542/023	ST			1	1						$$C	29A	$$C		29	1	02		R2	55	R		
20.63		20.63	END BRIDGE	B		COAL CREEK				1	1						3A	22A	3A		22	1	02		R2	55	R		
20.75		20.75	INTRSECTN		L	MARKEL RD	CO		N																				
20.87		20.87	INTRSECTN		L	CO RD	CO		N																				
21.00		21.00	MP MARKER		R	21																							
21.04		21.04	INTRSECTN		R	HATCHERY RD	CO		N																				
21.36		21.36	INTRSECTN		R	HATCHERY RD	CO		N																				
21.41		21.41								1	1						3A	20A	3A		20	1	02		R2	55	R		
21.93		21.93	BEG BRIDGE	B		KENDALL CREEK BRDG NUM 542/025	ST			1	1						$$C	25A	$$C		25	1	02		R2	55	R		
21.95		21.95	END BRIDGE	B		KENDALL CREEK				1	1						3A	20A	3A		20	1	02		R2	55	R		
22.03		22.03	MP MARKER		R	22																							
22.12		22.12	INTRSECTN		R	EASTWOOD RD	CO		N																				
22.63		22.63	BEG BRIDGE	B		HIGH CREEK BRDG NUM 542/026.25	ST			1	1						$$C	25A	$$C		25	1	02		R2	55	R		
22.64		22.64	END BRIDGE	B		HIGH CREEK				1	1						3A	20A	3A		20	1	02		R2	55	R		
22.80		22.80	WYE CONN		L	SR 547	ST		N																				
22.91		22.91	INTRSECTN		L	SR 547	ST		N	1	1						3A	20A	3A		20	1	02		R3	55	R		
23.00		23.00	MP MARKER		R	23																							
23.10		23.10	INTRSECTN		L	CASEY RD	CO		N																				
23.96		23.93	EQUATION			023.93 =023.96				1	1						1A	20A	1A		20	1	02		R3	55	R		
24.00		23.97	MP MARKER		R	24																							
24.42		24.39								1	1						1A	21A	1A		21	1	02		R3	55	R		
24.73		24.70	INTRSECTN		L	CO RD	CO		N																				
25.00		24.97	MP MARKER		R	25																							
25.61		25.58								1	1						8A	22A	8A		22	1	02		R3	55	R		
25.72		25.69	INTRSECTN		L	FOREST ST	CO		N																				
25.84		25.81	INTRSECTN		B	SILVER LAKE RD	CO		N	1	1						3A	20A	3A		20	1	02		R3	55	R		
26.00		25.97	MP MARKER		R	26																							
26.18		26.15	BEG BRIDGE	B		MAPLE CREEK	ST			1	1						$$C	24A	$$C		24	1	02		R3	55	R		

SR 542 MAINLINE STATE ROUTE - SRSH COUNTY WHATCOM DOT DISTRICT 1

SRMP	B	ARM	FEATURE	D	LR	DESCRIPTION	BRIDGE/XING/XROAD OW	TC	L	NBR LNS D	I	DECREAS/DIV LFT SHD W/S	RDY W/S	RHT SHD W/S	MEDIAN WD/S	BR	INCRES/UNDI LFT SHD W/S	RDY W/S	RHT SHD W/S	SPC USE LNS WID	TOT RDY WID	MTCE A	SE	CITY NBR	ST FC	LEGAL SPEED D	IB	T R	P K	S T
26.18		26.15				BRDG NUM 542/028				1	1						C	24A	C		24	1	02		R3	55	R		
26.19		26.16	END BRIDGE	B		MAPLE CREEK				1	1						3A	22A	3A		22	1	02		R3	55	R		
26.99		26.96	MP MARKER		R	27																							
27.99		27.96	MP MARKER		R	28																							
28.24		28.21	INTRSECTN		L	CO RD	CO		N																				
28.34		28.31	BEG BRIDGE	B		BOULDER CREEK	ST			1	1						$$C	27A	$$C		27	1	02		R3	55	R		
						BRDG NUM 542/029																							
28.35		28.32	END BRIDGE	B		BOULDER CREEK				1	1						3A	22A	3A		22	1	02		R3	55	R		
29.00		28.97	MP MARKER		R	29																							
29.50		29.47	MISC FEATR		R	MT BAKER SCENIC VIEWPNT																							
30.00		29.97	MP MARKER		R	30																							
30.37		30.34	ENT FROM		L	GLACIER SPRINGS	CO		N																				
30.87		30.84	BEG BRIDGE	B		N FK NOOKSACK RIVER	ST			1	1						$$C	20A	$$C		20	1	02		R3	55	R		
						BRDG NUM 542/030																							
30.92		30.89	END BRIDGE	B		N FK NOOKSACK RIVER				1	1						2A	22A	2A		22	1	02		R3	55	R		
30.94		30.91	INTRSECTN		R	CORNELL CREEK RD	CO		N																				
31.00		30.97	MP MARKER		R	31																							
31.34		31.31	INTRSECTN		R	CORNELL CREEK RD	CO		N																				
32.00		31.97	MP MARKER		R	32																							
32.49		32.46	INTRSECTN		R	CO RD	CO		N																				
32.51		32.48	BEG BRIDGE	B		CORNELL CREEK	ST			1	1						$$C	24P	$$C		24	1	02		R3	55	R		
						BRDG NUM 542/031																							
32.53		32.50	END BRIDGE	B		CORNELL CREEK				1	1						2A	22A	2A		22	1	02		R3	55	R		
33.00		32.97	MP MARKER		R	33																							
33.11		33.08	MISC FEATR		R	SGN GLACIER																							
33.23		33.20	INTRSECTN		L	CO RD	CO		N																				
33.25		33.22								1	1						2A	22A	12A		22	1	02		R3	55	R		
33.29		33.26	INTRSECTN		B	CO RD	CO		Y																				
33.33		33.30	INTRSECTN		B	COAL CREEK RD	CO		Y																				
33.35		33.32								1	1						2A	22A	2A		22	1	02		R3	55	R		
33.40		33.37	BEG BRIDGE	B		GALLUP CREEK	ST			1	1						$$C	26P	$$C		26	1	02		R3	55	R		
						BRDG NUM 542/032																							
33.42		33.39	END BRIDGE	B		GALLUP CREEK				1	1						2A	22A	2A		22	1	02		R3	55	R		
33.47		33.44	REST AREA		R	GLACIER CREEK																							
						CS 370593 F108 MINOR																							
			ENT/EXIT		R	REST AREA	ST		N																				
33.48		33.45	ENT/EXIT		R	REST AREA	ST		N																				
33.49		33.46	BEG BRIDGE	B		GLACIER CREEK	ST			1	1						$$C	26P	$$C		26	1	02		R3	55	R		
						BRDG NUM 542/033																							
33.51		33.48	END BRIDGE	B		GLACIER CREEK				1	1						2A	22A	2A		22	1	02		R3	55	R		
33.59		33.56	INTRSECTN		L	FS RD	FS		N																				
33.61		33.58	INTRSECTN		R	FS HEADQUARTERS RD	FS		N																				
33.69		33.66	INTRSECTN		R	FS HEADQUARTERS RD	FS		N																				

SR 542 MAINLINE STATE ROUTE - SRSH COUNTY WHATCOM DOT DISTRICT 1

SRMP	B	ARM	FEATURE	D	LR	DESCRIPTION	BRIDGE/UXING/XROAD OW	TC	L	NBR LNS D	I	DECREAS/DIV LFT SHD W/S	RDY W/S	RHT SHD W/S	MEDIAN WD/S	BR	INCRES/UNDI LFT SHD W/S	RDY W/S	RHT SHD W/S	SPC USE LNS WID	TOT RDY WID	MTCE A	SE	CITY NBR	ST FC	LEGAL SPEED D	IB	T R	P K	S T
33.78		33.75	INTRSECTN		L	FS RD	FS		N	1	1						2A	22A	2A		22	1	02		R3	55		R		
34.00		33.97	MP MARKER		R	34																								
34.15		34.12	INTRSECTN		L	FS RD	FS		N																					
34.36		34.33	INTRSECTN		R	GLACIER CR RD-FS #3904	FS		N																					
34.80		34.77								1	1						16A	22A	2A		22	1	02		R3	55		R		
34.95		34.92								1	1						2A	22A	2A		22	1	02		R3	55		R		
35.00		34.97	MP MARKER		R	35																								
35.32		35.29	BEG BRIDGE	B		N FK NOOKSACK RIVER	ST			1	1						$$C	26P	$$C		26	1	02		R3	55		R		
						BRDG NUM 542/034																								
35.36		35.33	END BRIDGE	B		N FK NOOKSACK RIVER				1	1						2A	22A	2A		22	1	02		R3	55		R		
35.39		35.36	ENT/EXIT		L	DOUGLAS FIR CAMPGROUND	FS		N																					
35.54		35.51	INTRSECTN		L	CANYON CREEK RD	FS		N																					
35.74		35.71	BEG BRIDGE	B		COAL CREEK	ST			1	1						$$C	32P	$$C		32	1	02		R3	55		R		
						BRDG NUM 542/035																								
35.76		35.73	END BRIDGE	B		COAL CREEK				1	1						2A	22A	2A		22	1	02		R3	55		R		
36.00		35.97	MP MARKER		R	36																								
37.00		36.97	MP MARKER		R	37																								
37.99		37.96	INTRSECTN		R	FS RD	FS		N																					
38.00		37.97	MP MARKER		R	38																								
38.65		38.62	BEG BRIDGE	B		FOSSIL CREEK	ST			1	1						$$C	26A	$$C		26	1	02		R3	55		M		
						BRDG NUM 542/036																								
38.66		38.63	END BRIDGE	B		FOSSIL CREEK				1	1						2A	22A	2A		22	1	02		R3	55		M		
38.76		38.73	INTRSECTN		L	E CHURCH MT RD (FS#3040)	FS		N																					
39.00		38.97	MP MARKER		R	39																								
39.96		39.93	MP MARKER		R	40																								
39.99		39.96	INTRSECTN		R	FS RD	FS		N																					
40.68		40.65	INTRSECTN		R	WELLS CREEK RD	FS		N																					
41.00		40.97	MP MARKER		R	41																								
41.46		41.43								1	1						3A	22A	3A		22	1	02		R3	55		M		
42.00		41.97	MP MARKER		R	42																								
42.31		42.28								1	1						15A	22A	13A		22	1	02		R3	55		M		
42.45		42.42								1	1						3A	22A	3A		22	1	02		R3	55		M		
42.62		42.59								1	1						3A	22A	3A		22	1	02		R3	50		M		
43.00		42.97	MP MARKER		R	43																								
43.20		43.17	BEG BRIDGE	B		HALF BRIDGE	ST			1	1						3A	25A	$$C		25	1	02		R3	50		M		
						BRDG NUM 542/038																								
43.22		43.19	END BRIDGE	B		HALF BRIDGE				1	1						3A	22A	3A		22	1	02		R3	50		M		
43.23		43.20	BEG BRIDGE	B		HALF BRIDGE	ST			1	1						5A	27A	$$C		27	1	02		R3	50		M		
						BRDG NUM 542/039																								
43.26		43.23	END BRIDGE	B		HALF BRIDGE				1	1						3A	22A	3A		22	1	02		R3	50		M		
44.00		43.97	MP MARKER		R	44																								
45.00		44.97	MP MARKER		R	45																								
46.00		45.97	MP MARKER		R	46																								

SR 542 MAINLINE STATE ROUTE - SRSH COUNTY WHATCOM DOT DISTRICT 1

SRMP	B	ARM	FEATURE	DIRECTION TO INVENTORY / LEFT/RIGHT INDICATOR	DESCRIPTION	BRIDGE-UXING-XROAD-OW	TC	L	NBR LNS D	I	DECREAS/DIV LFT SHD W/S	RDY W/S	RHT SHD W/S	MEDIAN-WD/S	BR	INCRES/UNDI LFT SHD W/S	RDY W/S	RHT SHD W/S	SPC USE LNS WID	TOT RDY WID	MTCE A	SE	CITY NBR	ST FC	LEGAL SPEED D	IB	T R	P K	S T
46.09		46.06							1	1						3A	22A	3A		22	1	02		R3	50	M			
46.20		46.17	INTRSECTN	L	SHUKSAN MAINT SITE	ST		N	1	1						3A	22A	20A		22	1	02		R3	50	M			
46.28		46.25	INTRSECTN	L	TWIN LAKES RD	FS		N																					
			INTRSECTN	L	SHUKSAN MAINT SITE	ST		N																					
46.31		46.28							1	1						3A	22A	12A		22	1	02		R3	50	M			
46.37		46.34							1	1						3A	22A	3A		22	1	02		R3	50	M			
46.50		46.47							1	1						3A	22A	3A		22	1	02		R3	35	M			
46.52		46.49	INTRSECTN	L	HANNEGAN RD-FS RD #402	FS		N																					
46.55		46.52	BEG BRIDGE	B	NOOKSACK RIVER	ST			1	1						$$C	30P	$$C		30	1	02		R3	35	M			
					BRDG NUM 542/040																								
46.58		46.55	END BRIDGE	B	NOOKSACK RIVER				1	1						2A	22A	2A		22	1	02		R3	35	M			
46.72		46.69							1	1						2G	22A	2G		22	1	02		R3	35	M			
46.77		46.74	INTRSECTN	R	SILVER FIR CAMPGROUND RD	FS		N																					
			INTRSECTN	L	RAZOR HONE RD-FS #3070	FS		N																					
46.79		46.76	INTRSECTN	R	ANDERSON CR RD-FS #398	FS		N																					
46.91		46.88	MISC FEATR	L	SLOW VEHICLE TURNOUT																								
47.00		46.97	MP MARKER	R	47																								
47.51		47.48	MISC FEATR	L	SLOW VEHICLE TURNOUT																								
47.59		47.56	MISC FEATR	L	SLOW VEHICLE TURNOUT																								
47.71		47.68	MISC FEATR	L	SLOW VEHICLE TURNOUT																								
47.88		47.85	MISC FEATR	L	SLOW VEHICLE TURNOUT																								
48.00		47.97	MP MARKER	L	48																								
48.10		48.07	MISC FEATR	L	SLOW VEHICLE TURNOUT																								
48.31		48.28	MISC FEATR	L	SLOW VEHICLE TURNOUT																								
48.45		48.42	MISC FEATR	L	SLOW VEHICLE TURNOUT																								
48.54		48.51	MISC FEATR	R	SLOW VEHICLE TURNOUT																								
48.97		48.94	MP MARKER	L	49																								
49.16		49.13	BEG BRIDGE	B	BAGLEY CREEK	ST			1	1						$$W	28A	$$W		28	1	02		R3	35	M			
					BRDG NUM 542/042																								
49.17		49.14	END BRIDGE	B	BAGLEY CREEK				1	1						2G	22A	2G		22	1	02		R3	35	M			
49.31		49.28	BEG SU LN	L	CHAIN UP	17A			1	1						2G	22A	2G	31	53	1	02		R3	35	M			
			BEG SU LN	R	CHAIN UP	14A																							
49.41		49.38	END SU LN	R	CHAIN UP	14A			1	1						2G	22A	2G	17	39	1	02		R3	35	M			
49.48		49.45	END SU LN	L	CHAIN UP	17A			1	1						2G	22A	2G	$$$	22	1	02		R3	35	M			
49.68		49.65	MISC FEATR	R	SLOW VEHICLE TURNOUT																								
49.87		49.84	MISC FEATR	R	SLOW VEHICLE TURNOUT																								
49.97		49.94	MP MARKER	L	50																								
50.03		50.00	MISC FEATR	L	SLOW VEHICLE TURNOUT																								
50.38		50.35	BEG BRIDGE	B	GALENA CREEK	ST			1	1						$$W	26A	$$W		26	1	02		R3	35	M			
					BRDG NUM 542/043																								
50.39		50.36	END BRIDGE	B	GALENA CREEK				1	1						2G	22A	2G		22	1	02		R3	35	M			
50.43		50.40	MISC FEATR	R	SLOW VEHICLE TURNOUT																								
50.57		50.54							1	1						20A	22A	18A		22	1	02		R3	35	M			

SR 542 MAINLINE STATE ROUTE - SRSH COUNTY WHATCOM DOT DISTRICT 1

SRMP	B	ARM	FEATURE	D	LR	DESCRIPTION	BRIDGE-UXING-XROAD-OW	TC	L	WIDTH AND SURFACE INFORMATION: NBR LNS D	I	DECREAS/DIV LFT SHD W/S	RDY W/S	RHT SHD W/S	MEDIAN-WD/S	BR	INCRES/UNDI LFT SHD W/S	RDY W/S	RHT SHD W/S	SPC USE LNS WID	TOT RDY WID	MTCE A	SE	CITY NBR	CLASSIFICATIONS: ST FC	LEGAL SPEED D	IB	T R	P K	S T
50.64		50.61								1	1						20A	22A	18A		22	1	02		R3	35	M			
50.66		50.63								1	1						8A	22A	2G		22	1	02		R3	35	M			
50.71		50.68								1	1						2G	22A	2G		22	1	02		R3	35	M			
50.84		50.81	MISC FEATR		L	SLOW VEHICLE TURNOUT																								
51.00		50.97	MP MARKER		L	51																								
51.09		51.06	MISC FEATR		L	SLOW VEHICLE TURNOUT																								
51.28		51.25	BEG BRIDGE	B		RAZOR HONE CREEK	ST			1	1						$$W	28A	$$W		28	1	02		R3	35	M			
						BRDG NUM 542/044																								
51.29		51.26	END BRIDGE	B		RAZOR HONE CREEK				1	1						2G	22A	2G		22	1	02		R3	35	M			
51.52		51.49	INTRSECTN		L	FS RD 3920	FS		N																					
51.55		51.52	MISC FEATR		R	SLOW VEHICLE TURNOUT																								
51.80		51.77	MISC FEATR		R	SLOW VEHICLE TURNOUT																								
51.96		51.93	MP MARKER		R	52																								
51.98		51.95	BEG SU LN		R	CHAIN UP 13A				1	1						2G	22A	2G	13	35	1	02		R3	35	M			
52.06		52.03	INTRSECTN		L	SALMON RIDGE RD-FS #3080	FS		N																					
52.08		52.05	END SU LN		R	CHAIN UP 13A				1	1						2G	22A	2G	$$$	22	1	02		R3	35	M			
52.09		52.06	BEG BRIDGE	B		RAZOR HONE CREEK	ST			1	1						$$W	28A	$$W		28	1	02		R3	35	M			
						BRDG NUM 542/045																								
52.10		52.07	END BRIDGE	B		RAZOR HONE CREEK				1	1						2G	22A	2G		22	1	02		R3	35	M			
52.20		52.17	MISC FEATR		R	SLOW VEHICLE TURNOUT																								
52.42		52.39	MISC FEATR		R	SLOW VEHICLE TURNOUT																								
52.68		52.65	MISC FEATR		R	SLOW VEHICLE TURNOUT																								
52.87		52.84	MISC FEATR		R	VIEW AREA PARKING																								
53.00		52.97	MP MARKER		R	53																								
53.02		52.99	MISC FEATR		R	SLOW VEHICLE TURNOUT																								
53.29		53.26	MISC FEATR		R	SLOW VEHICLE TURNOUT																								
53.65		53.62	BEG BRIDGE	B		GALENA CREEK	ST			1	1						$$W	28A	$$W		28	1	02		R3	35	M			
						BRDG NUM 542/046																								
53.67		53.64	END BRIDGE	B		GALENA CREEK				1	1						2G	22A	2G		22	1	02		R3	35	M			
53.91		53.88								1	1						6A	22A	4A		22	1	02		R3	35	M			
53.97		53.94	MP MARKER		R	54				1	1						6A	22A	4A		22	1	02		R3	25	M			
53.99		53.96	INTRSECTN		L	SR 542 COMTBAKR (COUPLT)	ST		N	$	1						13A	16A	6A		16	1	02		R3	25	M			
			MISC FEATR	D		COUPLET - COMTBAKR																								
54.01		53.98	WYE CONN		L	SR 542 COUPLET	ST		N																					
54.09		54.06									1						13A	16A	6A		16	1	02		R3	25	M	L		
54.12		54.09									1						13A	16A	2G		16	1	02		R3	25	M	L		
54.15		54.12									1						13A	16A	2G		16	1	02		R3	25	M	$		
54.19		54.16									1						7A	14A	2G		14	1	02		R3	25	M			
54.37		54.34									1						17A	16A	10A		16	1	02		R3	25	M			
54.55		54.52	INTRSECTN		R	MT BAKER LODGE RD	FS		N																					
54.58		54.55	WYE CONN		L	SR 542 COUPLET	ST		N																					
54.60		54.57	INTRSECTN		L	SR 542 COMTBAKR (COUPLT)	ST		N	1	1						22A	24A	2G		24	1	02		R3	25	M			
			MISC FEATR	D		COUPLET - COMTBAKR																								

SR 542 MAINLINE STATE ROUTE - SRSH COUNTY WHATCOM DOT DISTRICT 1

SRMP	B	ARM	FEATURE	D	LR	DESCRIPTION	BRIDGE/UXING/XROAD OW	TC	L	NBR LNS D	I	DECREAS/DIV LFT SHD W/S	RDY W/S	RHT SHD W/S	MEDIAN WD/S	BR	INCRES/UNDI LFT SHD W/S	RDY W/S	RHT SHD W/S	SPC USE LNS WID	TOT RDY WID	MTCE A	SE	CITY NBR	ST FC	LEGAL SPEED D	IB	T R	P K	S T
54.63		54.60								1	1						22A	24A	2G		24	1	02		R3	25	M			
54.68		54.65								1	1						2G	24A	2G		24	1	02		R3	25	M			
54.73		54.70	ENT/EXIT		R	PARKING AREA	PK		N																					
54.79		54.76								1	1						2G	22A	5A		22	1	02		R3	25	M			
55.00		54.97								1	1						5A	22A	1G		22	1	02		R3	25	M			
55.11		55.08								1	1						1G	22A	5A		22	1	02		R3	25	M			
55.21		55.18	MISC FEATR		L	SLOW VEHICLE TURNOUT																								
55.30		55.27	MISC FEATR		R	AUSTIN PASS PARKING AREA																								
55.33		55.30	MISC FEATR		R	PARKING AREA																								
55.39		55.36	MISC FEATR	I		GATED ACCESS																								
55.56		55.53								1	1						5A	22A	2G		22	1	02		R3	25	M			
55.70		55.67	MISC FEATR		R	SLOW VEHICLE TURNOUT																								
55.78		55.75	MISC FEATR		R	SLOW VEHICLE TURNOUT																								
56.00		55.97	MISC FEATR		R	SLOW VEHICLE TURNOUT																								
56.10		56.07								1	1						1G	22A	2A		22	1	02		R3	25	M			
56.16		56.13								1	1						1G	22A	1G		22	1	02		R3	25	M			
56.20		56.17								1	1						5A	22A	1G		22	1	02		R3	25	M			
56.28		56.25								1	1						5A	22A	5A		22	1	02		R3	25	M			
56.29		56.26	ENT/EXIT		L	PARKING AREA	ST		N																					
56.32		56.29	ENT/EXIT		L	PARKING AREA	ST		N	1	1						2G	22A	5A		22	1	02		R3	25	M			
56.37		56.34								1	1						2G	22A	2G		22	1	02		R3	25	M			
56.45		56.42								1	1						2G	22A	5A		22	1	02		R3	25	M			
56.68		56.65	MISC FEATR		L	VEHICLE TURN OUT																								
56.78		56.75								1	1						5A	22A	2G		22	1	02		R3	25	M			
57.04		57.01	ENT/EXIT		R	PARKING AREA	ST		N																					
57.05		57.02	ENT/EXIT		R	OVERFLOW PARKING AREA	FS		N																					
57.20		57.17	ENT/EXIT		L	VEH PARKING FOR VISTA PT	ST		N	1	1						$$$	24A	$$$		24	1	02		R3	25	M	L		
57.23		57.20								1	1							24A			24	1	02		R3	25	M	B		
57.25		57.22	MISC FEATR		R	VEH PARKING FOR VISTA PT																								
57.26		57.23	MISC FEATR	I		AUSTIN PASS																								
			MISC FEATR	B		PARKING AREA																								
			END CTLSEC			CONTROL SECTION 3705																								
			END ROUTE																											

SR 542 COUPLET STATE ROUTE - SRSH COUNTY WHATCOM DOT DISTRICT 1
MTBAKR

SRMP	B	ARM	FEATURE	D	LR	DESCRIPTION	BRIDGE/UXING/XROAD OW	TC	L	NBR LNS D	I	DECREAS/DIV LFT SHD W/S	RDY W/S	RHT SHD W/S	MEDIAN WD/S	BR	INCRES/UNDI LFT SHD W/S	RDY W/S	RHT SHD W/S	SPC USE LNS	TOT RDY WID	WID	MTCE A	SE	CITY NBR	ST FC	LEGAL SPEED D	IB	T R	P K	S T
						MTBAKR																										
						SR 542 TO SR 542																										
			BEG CTLSEC			CONTROL SECTION 3705																										
			INTRSECTN		L	SR 542	ST		N																							
			MISC FEATR	I		BEGIN COUPLET																										
54.62		0.02	WYE CONN		L	SR 542	ST		Y																							
54.70		0.10								1							19A	16A	14A		16	1	02		R3		25	M				
54.84		0.24								1							5A	15A	8A		15	1	02		R3		25	M				
54.95		0.35	WYE CONN		L	SR 542	ST		N																							
54.97		0.37	INTRSECTN		L	SR 542	ST	SS	N																							
			MISC FEATR	I		END COUPLET		SS	N																							
			END CTLSEC			CONTROL SECTION 3705																										
			END SECTN			MTBAKR																										

SR 543 MAINLINE STATE ROUTE - SRSH COUNTY WHATCOM DOT DISTRICT 1

SRMP	B ARM	FEATURE	D LR	DIRECTION TO INVENTORY / LEFT/RIGHT INDICATOR / DESCRIPTION	BRIDGE/UXING/XROAD OW TC L	NBR LNS D I	DECREAS/DIV LFT SHD W/S	RDY W/S	RHT SHD W/S	MEDIAN WD/S BR	INCRES/UNDI LFT SHD W/S	RDY W/S	RHT SHD W/S	SPC USE LNS WID	TOT RDY WID	MTCE A SE	CITY NBR	ST FC	LEGAL SPEED D IB	T R	P K	S T
0.00	0.00	BEG ROUTE		MAIN ROUTE		1	C	23P	C						23	1	01	0100	R1	40	L	P
				SR 5 TO CANADA																		
		ENTER CITY		BLAINE																		
		BEG CTLSEC		CONTROL SECTION 3735																		
		BEG BRIDGE D		SR 5	ST																	
				BRDG NUM 543/001																		
0.05	0.05	END BRIDGE D		SR 5		1	8A	15A	4A						15	1	01	0100	R1	40	L	P
0.20	0.20	ON RAMP	R	SR 5	ST Y	1 1	$$$	$$$	$$$		10A	26P	10A		26	1	01	0100	R1	40	L	P
0.29	0.29	INTRSECTN	B	BOBLETT ST	CT Y																	
0.52	0.52	INTRSECTN	B	H ST	CT AF Y																	
0.54	0.54	BEG SU LN	R	HOLDING 12A		1 1					10A	26P	$$$	12	38	1	01	0100	R1	40	L	P
0.81	0.81	INTRSECTN	B	D ST	CT Y																	
0.96	0.96	END SU LN	R	HOLDING 12A		1 1					10A	26P	10A	$$$	26	1	01	0100	R1	40	L	P
1.03	1.03	LEAVE CITY		BLAINE		1 1					10A	24P	10A		24	1	01	$$$$	R1	40	L	$
1.09	1.09	BORDER STA	R	INTERNATIONAL BDRY																		
				OWNER USC																		
		END CTLSEC		CONTROL SECTION 3735																		
		END ROUTE																				

INTERSECTION DETAIL

SRMP	B ARM	TURN LANES L NEAR LGT WD	R NEAR LGT WD	L FAR LGT WD	R FAR LGT WD	ACCELERATION LANES LEFT-- LGT WD	L-CNTR LGT WD	R-CNTR LGT WD	RIGHT- LGT WD
0.29	0.29		.03 13						

SR 544 MAINLINE STATE ROUTE - SRSH COUNTY WHATCOM DOT DISTRICT 1

SRMP	B ARM	FEATURE	D	LR	DESCRIPTION	BRIDGE/XING/XROAD/OW	TC	L	NBR/LNS/D	I	DECREAS/DIV LFT/SHD/W/S	RDY/W/S	RHT/SHD/W/S	MEDIAN/WD/S	BR	INCRES/UNDI LFT/SHD/W/S	RDY/W/S	RHT/SHD/W/S	SPC/USE/LNS/WID	TOT/RDY/WID	MTCE/A	SE	CITY/NBR	ST/FC	LEGAL SPEED/D	IB	T/R	P/K	S/T
0.00	0.00	BEG ROUTE			MAIN ROUTE				1	1						2A	22A	2A		22	1	02		R3	50		L		*
					SR 539 TO SR 9/NOOKSACK																								
		BEG CTLSEC			CONTROL SECTION 3740																								
		BEG ST	I		POLE RD																								
		INTRSECTN		B	SR 539	ST	SG	Y																					
0.98	0.98	INTRSECTN		R	E 5TH PL	PV		N																					
1.00	1.00	MP MARKER		R	1																								
1.76	1.76	INTRSECTN		R	GOLF VIEW DR	CO		Y																					
1.97	1.97	INTRSECTN		B	HANNEGAN RD	CO	RF	Y																					
2.00	2.00	MP MARKER		R	2																								
2.11	2.11	INTRSECTN		R	RASPBERRY DR	CO		Y																					
3.00	3.00	MP MARKER		R	3																								
4.01	4.01	MP MARKER		R	4																								
4.02	4.02	INTRSECTN		B	NOON RD	CO		N																					
4.65	4.65	INTRSECTN		L	MECKLEM RD	CO		N																					
4.86	4.86								1	1						4A	22A	6A		22	1	02		R3	50		L		*
5.00	5.00	MP MARKER		R	5																								
5.01	5.01	END ST	I		POLE RD																								
		BEG ST	I		EVERSON GOSHEN RD																								
		INTRSECTN		R	EVERSON GOSHEN RD	CO		N																					
5.12	5.12	INTRSECTN		R	PVT RD	PV		N	1	1						2A	22A	2A		22	1	02		R3	50		L		*
5.20	5.16	EQUATION			005.16 =005.20				1	1						1A	22A	1A		22	1	02		R3	50		L		*
5.83	5.79								1	1						5A	22A	5A		22	1	02		R3	50		L		*
5.99	5.95	MP MARKER		R	6																								
6.05	6.01	INTRSECTN		L	VAN DYK RD	CO		N																					
6.15	6.08	EQUATION			006.12 =006.15				1	1						1A	21A	1A		21	1	02		R3	50		L		*
6.56	6.49	INTRSECTN		R	SABLE DR	CO		Y	1	1						4A	27A	$$C		27	1	02		R3	50		L		*
6.58	6.51	ENTER CITY			EVERSON				1	1						4A	27A	C		27	1	02	0425	R3	40		L	P	*
6.63	6.56	INTRSECTN		R	DAHLQUIST LN	CT		Y																					
6.66	6.59								1	1						$$C	30A	C		30	1	02	0425	R3	40		L	P	*
6.72	6.65	INTRSECTN		R	ASPEN DR	CT		Y																					
6.75	6.68								1	1						3A	30A	C		30	1	02	0425	R3	40		L	P	*
6.80	6.73	END ST	I		EVERSON GOSHEN RD				1	1						1A	21A	1A		21	1	02	0425	R3	40		L	P	*
		BEG ST	I		MEAD AVE																								
		INTRSECTN		R	ROBINSON ST	CT		Y																					
6.92	6.85	INTRSECTN		R	STRANDELL ST	CT		Y																					
6.97	6.90	INTRSECTN		R	ROEDER ST	CT		Y																					

INTERSECTION DETAIL

SRMP	B ARM	TURN LANES L NEAR LGT WD	R NEAR LGT WD	L FAR LGT WD	R FAR LGT WD	ACCELERATION LANES LEFT-- LGT WD	L-CNTR LGT WD	R-CNTR LGT WD	RIGHT- LGT WD
0.00	0.00				.03 11				

SR 544 MAINLINE STATE ROUTE - SRSH COUNTY WHATCOM DOT DISTRICT 1

SRMP	B ARM	FEATURE	DIRECTION TO INVENTORY / LEFT/RIGHT INDICATOR	DESCRIPTION	BRIDGE-UXING-XROAD- OW	TC	L	NBR LNS D	I	WIDTH AND SURFACE INFORMATION: DECREAS/DIV LFT SHD W/S	RDY W/S	RHT SHD W/S	MEDIAN-WD/S	BR	INCRES/UNDI LFT SHD W/S	RDY W/S	RHT SHD W/S	SPC USE LNS WID	TOT RDY WID	MTCE A	SE	CITY NBR	ST FC	LEGAL SPEED D	IB	T R	P K	S T
7.01	6.94	MP MARKER	R	7				1	1						1A	21A	1A		21	1	02	0425	R3	40	L	P	*
7.20	7.13	END ST	I	MEAD AVE				1	1						1A	21A	1A		21	1	02	0425	R3	40	L	P	$
		INTRSECTN	L	MEAD AVE	CT		N																				
7.24	7.17	BEG ST	I	KALE ST				1	1						1A	22A	1A		22	1	02	0425	R3	40	L	P	*
		INTRSECTN	L	KALE AVE	CT		N																				
7.37	7.30							1	1						4A	22A	4A		22	1	02	0425	R3	40	L	P	*
7.46	7.39	END ST	I	KALE ST																							
		BEG ST	I	EVERSON RD																							
		INTRSECTN	R	EVERSON RD	CT		Y																				
7.50	7.43							1	1						$$C	26A	6A		26	1	02	0425	R3	40	L	P	*
7.52	7.45	INTRSECTN	L	EVERSON RD (OLD ALIGN)	CT		Y																				
7.55	7.48							1	1						C	26A	6A		26	1	02	0425	R3	25	L	P	*
7.62	7.55	BEG BRIDGE	B	NOOKSACK RIVER OVERFLOW	ST																						
				BRDG NUM 544/009C																							
7.63	7.56	END BRIDGE	B	NOOKSACK RIVER OVERFLOW																							
7.66	7.59	BEG BRIDGE	B	NOOKSACK RIVER	ST			1	1						C	38P	$$C		38	1	02	0425	R3	25	L	P	*
				BRDG NUM 544/010																							
7.74	7.67							1	1						C	38P	C		38	1	02	0425	R3	25	L	B	*
7.75	7.68	END BRIDGE	B	NOOKSACK RIVER				1	1						C	26A	6A		26	1	02	0425	R3	25	L	B	*
7.84	7.77	INTRSECTN	R	LINCOLN ST	CT		Y																				
7.87	7.80	WYE CONN	L	W MAIN ST	CT		Y	1	1						6A	35A	$$C		35	1	02	0425	R3	25	L	B	*
7.88	7.81	END ST	I	EVERSON RD																							
		BEG ST	I	W MAIN ST																							
		INTRSECTN	L	W MAIN ST	CT		Y																				
7.90	7.83	WYE CONN	L	W MAIN ST	CT		Y	1	1						$$C	45A	C		45	1	02	0425	R3	25	L	B	*
7.92	7.85							1	1						C	40A	C		40	1	02	0425	R3	25	L	B	*
7.96	7.89	INTRSECTN	R	S HARKNESS ST	CT		Y																				
8.05	7.98	INTRSECTN	R	S WASHINGTON ST	CT	AF	Y																				
		INTRSECTN	L	N WASHINGTON ST	CT	AF	Y																				
8.10	8.03							1	1						C	40A	C		40	1	02	0425	R3	25	L	L	*
8.12	8.05	INTRSECTN	R	KIRSCH DR	CT		Y	1	1						C	30A	3A		30	1	02	0425	R3	25	L	L	*
8.19	8.12	INTRSECTN	L	SHUKSAN ST	CT		Y	1	1						C	30A	3A		30	1	02	0425	R3	35	L	L	*
8.29	8.22	INTRSECTN	R	BLAIR DR	CT		Y																				
8.43	8.36	BEG BRIDGE	B	E FK JOHNSON CREEK	ST			1	1						C	26A	$$C		26	1	02	0425	R3	35	L	P	*
				BRDG NUM 544/013.25																							
8.44	8.37	END BRIDGE	B	E FK JOHNSON CREEK				1	1						C	30A	1A		30	1	02	0425	R3	35	L	L	*
8.70	8.63	LEAVE CITY		EVERSON				1	1						C	30A	1A		30	1	02	0865	R3	35	L	L	*
		ENTER CITY		NOOKSACK																							
8.80	8.73							1	1						1A	22A	1A		22	1	02	0865	R3	35	L	L	*
8.89	8.82	INTRSECTN	L	W 2ND ST	CT		Y																				
8.94	8.87	INTRSECTN	R	GREENS LN	CT		N																				
8.97	8.90							1	1						8A	22A	8A		22	1	02	0865	R3	35	L	L	*
9.00	8.93	MP MARKER	R	9																							

SR 544 MAINLINE STATE ROUTE - SRSH COUNTY WHATCOM DOT DISTRICT 1

SRMP	B	ARM	FEATURE	D	LR	DESCRIPTION	BRIDGE/UXING/XROAD OW	TC	L	NBR LNS D	I	DECREAS/DIV LFT SHD W/S	RDY W/S	RHT SHD W/S	MEDIAN WD/S	BR	INCRES/UNDI LFT SHD W/S	RDY W/S	RHT SHD W/S	SPC USE LNS WID	TOT RDY WID	MTCE A	SE	CITY NBR	ST FC	LEGAL SPEED D	IB	T R	P K	S T
9.01		8.94	END ST	I		W MAIN ST				1	1						8A	22A	8A		22	1	02	0865	R3		35	L	L	*
			ENT/EXIT		R	BUSINESS	PV	SS	Y																					
			INTRSECTN		L	SR 9	ST	SS	Y																					
			END CTLSEC			CONTROL SECTION 3740																								
			END ROUTE																											

SR 546 MAINLINE STATE ROUTE - SRSH COUNTY WHATCOM DOT DISTRICT 1

SRMP	B ARM	FEATURE	D	LR	DESCRIPTION	BRIDGE/UXING/XROAD/OW	TC	L	NBR/LNS/D	I	DECREAS/DIV LFT SHD W/S	RDY W/S	RHT SHD W/S	MEDIAN/WD/S	BR	INCRES/UNDI LFT SHD W/S	RDY W/S	RHT SHD W/S	SPC/USE/LNS/WID	TOT RDY WID	MTCE A	SE	CITY NBR	ST FC	LEGAL SPEED D	IB	T R	P K	S T
0.00	0.00	BEG ROUTE			MAIN ROUTE				1	1						4A	22A	4A		22	1	02		R1	55	L			
					SR 539 TO SR 9																								
		BEG CTLSEC			CONTROL SECTION 3742																								
		INTRSECTN		B	SR 539	ST	SG	Y																					
0.48	0.48	BEG BRIDGE	B		DOUBLE DITCH RD W	ST																							
					BRDG NUM 546/002.25																								
0.49	0.49	END BRIDGE	B		DOUBLE DITCH RD W																								
0.50	0.50	INTRSECTN		B	DOUBLE DITCH RD	CO		N																					
0.51	0.51	BEG BRIDGE	B		DOUBLE DITCH RD E	ST																							
					BRDG NUM 546/002.55																								
0.52	0.52	END BRIDGE	B		DOUBLE DITCH RD E																								
1.00	1.00	MP MARKER		B	1																								
		INTRSECTN		B	BENSON RD	CO		N																					
1.01	1.01	BEG BRIDGE	B		BENSON RD CULVERT	ST																							
					BRDG NUM 546/003.25																								
1.02	1.02	END BRIDGE	B		BENSON RD CULVERT																								
1.50	1.50	INTRSECTN		B	DEPOT RD	CO		N																					
1.99	1.99	MP MARKER		R	2																								
2.01	2.01	INTRSECTN		B	BENDER RD	CO		N																					
2.02	2.02	BEG BRIDGE	B		BENDER RD CULVERT	ST																							
					BRDG NUM 546/005.25																								
2.03	2.03	END BRIDGE	B		BENDER RD CULVERT																								
2.45	2.45	BEG BRIDGE	B		FISHTRAP CREEK	ST			1	1						$$C	32A	$$C		32	1	02		R1	55	L			
					BRDG NUM 546/008																								
2.46	2.46	END BRIDGE	B		FISHTRAP CREEK				1	1						4A	22A	4A		22	1	02		R1	55	L			
2.53	2.53	INTRSECTN		R	VINUP RD	CO		N																					
2.99	2.99	MP MARKER		R	3																								
3.04	3.04	INTRSECTN		B	LINE RD	CO		N																					
3.53	3.53	INTRSECTN		B	NORTHWOOD RD	CO		N																					
3.96	3.96	MP MARKER		R	4																								

INTERSECTION DETAIL

SRMP	B ARM	TURN LANES L NEAR LGT WD	R NEAR LGT WD	L FAR LGT WD	R FAR LGT WD	ACCELERATION LANES LEFT-- LGT WD	L-CNTR LGT WD	R-CNTR LGT WD	RIGHT- LGT WD
0.00	0.00			.03 12					
0.50	0.50		.03 12		.03 12				
1.00	1.00		.03 12		.03 12				
1.50	1.50		.03 12		.03 12				
2.01	2.01		.03 12		.03 12				
2.53	2.53		.03 12						
3.04	3.04		.03 12		.03 12				
3.53	3.53		.03 12		.03 12				

SR 546 MAINLINE STATE ROUTE - SRSH COUNTY WHATCOM DOT DISTRICT 1

SRMP	B ARM	FEATURE	D	LR	DESCRIPTION	BRIDGE/UXING/XROAD OW	TC	L	NBR LNS D	I	DECREAS/DIV LFT SHD W/S	RDY W/S	RHT SHD W/S	MEDIAN WD/S	BR	INCRES/UNDI LFT SHD W/S	RDY W/S	RHT SHD W/S	SPC USE LNS WID	TOT RDY WID	MTCE A	SE	CITY NBR	ST FC	LEGAL SPEED D	IB	T R	P K	S T
3.98	3.98								1	1						4A	22A	4A		22	1	02		R1	55	L			
4.23	4.23	BEG BRIDGE	B		KAMM CREEK	ST			1	1						$$C	33A	$$C		33	1	02		R1	55	L			
					BRDG NUM 546/009.25																								
4.24	4.24	END BRIDGE	B		KAMM CREEK				1	1						3A	22A	3A		22	1	02		R1	55	L			
5.00	5.00	MP MARKER		R	5																								
5.66	5.66	BEG BRIDGE	B		SQUAW CREEK	ST			1	1						$$C	34A	$$C		34	1	02		R1	55	L			
					BRDG NUM 546/011.55																								
5.67	5.67	END BRIDGE	B		SQUAW CREEK				1	1						3A	22A	3A		22	1	02		R1	55	L			
6.00	6.00	MP MARKER		R	6																								
6.05	6.05	INTRSECTN		B	TRAPLINE RD	CO		N																					
6.41	6.41	BEG BRIDGE	B		SQUAW CREEK #2	ST																							
					BRDG NUM 546/012.25																								
6.42	6.42	END BRIDGE	B		SQUAW CREEK #2																								
6.90	6.90	BEG SU LN		R	AUXILIARY 12A				1	1						3A	22A	3A	12	34	1	02		R1	55	L			
6.91	6.91	BEG SU LN		L	AUXILIARY 12A				1	1						3A	22A	3A	24	46	1	02		R1	55	L			
		RR XING	B		NUM 396886S GRADE																								
6.93	6.93	END SU LN		R	AUXILIARY 12A				1	1						3A	22A	3A	12	34	1	02		R1	55	L			
6.94	6.94	END SU LN		L	AUXILIARY 12A				1	1						3A	22A	3A	$$$	22	1	02		R1	55	L			
7.00	7.00	INTRSECTN		B	VAN BUREN RD	CO		N	1	1						2A	22A	2A		22	1	02		R1	55	L			
7.01	7.01	MP MARKER		R	7																								
7.17	7.17	BEG BRIDGE	B		JOHNSON CREEK	ST			1	1						$$C	36A	$$C		36	1	02		R1	55	L			
					BRDG NUM 546/014																								
7.18	7.18	END BRIDGE	B		JOHNSON CREEK				1	1						2A	22A	2A		22	1	02		R1	55	L			
8.00	8.00	MP MARKER		R	8																								
8.02	8.02	INTRSECTN		L	NOOKSACK RD	CO	SS	Y																					
		INTRSECTN		R	SR 9	ST	SS	Y																					
		END CTLSEC			CONTROL SECTION 3742																								
		END ROUTE																											

INTERSECTION DETAIL

SRMP	B ARM	TURN LANES L NEAR LGT	WD	R NEAR LGT	WD	L FAR LGT	WD	R FAR LGT	WD	ACCELERATION LANES LEFT LGT	WD	L-CNTR LGT	WD	R-CNTR LGT	WD	RIGHT LGT	WD
6.05	6.05			.03	12			.03	12								
7.00	7.00			.03	12			.03	12								

SR 547 MAINLINE STATE ROUTE - SRSH COUNTY WHATCOM DOT DISTRICT 1

SRMP	B	ARM	FEATURE	D	LR	DESCRIPTION	BRIDGE/UXING/XROAD OW	TC	L	NBR LNS D	I	DECREAS/DIV LFT SHD W/S	RDY W/S	RHT SHD W/S	MEDIAN WD/S	BR	INCRES/UNDI LFT SHD W/S	RDY W/S	RHT SHD W/S	SPC USE LNS WID	TOT RDY WID	MTCE A	SE	CITY NBR	ST FC	LEGAL SPEED D	IB	T R	P K	S T
0.00		0.00	BEG ROUTE			MAIN ROUTE				1	1						1A	22A	1A		22	1	02		R3	55		R		
						SR 542 TO SR 9/SUMAS																								
			BEG CTLSEC			CONTROL SECTION 3745																								
			INTRSECTN	B		SR 542	ST	SS	N																					
0.07		0.07	WYE CONN	L		SR 542	ST		N	1	1						4G	22A	4G		22	1	02		R3	55		R		
0.09		0.09	WYE CONN	L		SR 542	ST		N																					
0.32		0.32	INTRSECTN	L		WHEELER RD	CO		N																					
0.84		0.84	INTRSECTN	R		DARDO RD	CO		N																					
1.01		1.01	MP MARKER	R		1																								
1.04		1.04	INTRSECTN	R		CHATEAU RD	CO		N																					
1.28		1.28	INTRSECTN	R		OREGON TRAIL RD	CO		N																					
1.46		1.46	BEG BRIDGE	B		KENDALL CREEK	ST			1	1						$$C	24A	$$C		24	1	02		R3	55		R		
						BRDG NUM 547/001.25																								
1.47		1.47	END BRIDGE	B		KENDALL CREEK				1	1						4G	22A	4G		22	1	02		R3	55		R		
1.50		1.50	INTRSECTN	L		LARIAT PL	CO		N																					
1.53		1.53	INTRSECTN	R		OVERLAND TRAIL RD	CO		N																					
1.62		1.62	INTRSECTN	L		MOSEY CT	CO		N																					
1.84		1.84	INTRSECTN	B		PVT RD	PV		N																					
2.01		2.01	MP MARKER	R		2																								
2.42		2.42	INTRSECTN	R		CIMARRON WAY	CO		N																					
2.70		2.70	INTRSECTN	R		SHAMROCK RD	CO		N																					
			INTRSECTN	L		PVT RD	PV		N																					
3.01		3.01	MP MARKER	R		3																								
3.20		3.20								1	1						4G	22A	4G		22	1	02		R3	45		R		
3.24		3.24	WYE CONN	R		LIMESTONE RD	CO		N																					
3.26		3.26	INTRSECTN	R		LIMESTONE RD	CO		N																					
3.99		3.99	INTRSECTN	B		SOUTHPASS RD	CO		N																					
4.01		4.01	MP MARKER	R		4																								
4.99		4.99	WYE CONN	R		REESE HILL RD	CO		N																					
5.01		5.01	INTRSECTN	R		REESE HILL RD	CO		N																					
5.02		5.02	MP MARKER	R		5																								
5.42		5.42	INTRSECTN	L		FROST RD	CO		N																					
5.83		5.83								1	1						4G	18B	4G		18	1	02		R3	45		R		
6.06		6.06	MP MARKER	R		6																								
7.01		7.01	MP MARKER	R		7																								
7.30		7.30								1	1						2A	18A	2A		18	1	02		R3	45		R		
7.35		7.35								1	1						4G	22A	4G		22	1	02		R3	45		R		

INTERSECTION DETAIL

SRMP	B	ARM	TURN LANES L NEAR LGT	WD	R NEAR LGT	WD	L FAR LGT	WD	R FAR LGT	WD	ACCELERATION LANES LEFT LGT	WD	L-CNTR LGT	WD	R-CNTR LGT	WD	RIGHT LGT	WD
1.84		1.84	.04	11			.05	11										

SR 547 MAINLINE STATE ROUTE - SRSH COUNTY WHATCOM DOT DISTRICT 1

SRMP	B	ARM	FEATURE	D	LR	DESCRIPTION	BRIDGE/UXING/XROAD OW	TC	L	NBR LNS D	I	DECREAS/DIV LFT SHD W/S	RDY W/S	RHT SHD W/S	MEDIAN WD/S	BR	INCRES/UNDI LFT SHD W/S	RDY W/S	RHT SHD W/S	SPC USE LNS WID	TOT RDY WID	MTCE A	SE	CITY NBR	ST FC	LEGAL SPEED D	IB	T R	P K	S T
7.44		7.44								1	1						2G	22A	4G		22	1	02		R3	45	R		
8.01		8.01	MP MARKER		R	8																							
8.10		8.10								1	1						2G	22A	4G		22	1	02		R3	45	L		
8.12		8.12								1	1						2G	18A	4G		18	1	02		R3	45	L		
8.60		8.60	INTRSECTN		R	BISHOP RD	CO		N																				
8.85		8.85	WYE CONN		R	HILLVIEW RD	CO		N																				
8.88		8.88	INTRSECTN		R	HILLVIEW RD	CO		N																				
8.89		8.89	BEG BRIDGE	B		SAAR CREEK	ST			1	1						$$C	24A	$$C		24	1	02		R3	45	L		
						BRDG NUM 547/002																							
8.90		8.90	END BRIDGE	B		SAAR CREEK				1	1						2G	18A	2G		18	1	02		R3	45	L		
8.99		8.99								1	1						2G	22A	2G		22	1	02		R3	45	L		
9.01		9.01	MP MARKER		R	9																							
9.49		9.49	INTRSECTN		L	TELEGRAPH RD	CO		N																				
9.53		9.53	INTRSECTN		L	SUMAS RD	CO		N																				
10.00		10.00	INTRSECTN		R	ROCK RD	CO	SS	N	1	1						2G	20A	2G		20	1	02		R3	45	L		
10.03		10.03	MP MARKER		R	10																							
10.24		10.24	INTRSECTN		L	SWARTWOOD RD	CO		N																				
10.29		10.29	BEG BRIDGE	B		SUMAS RIVER	ST			1	1						$$C	24P	$$C		24	1	02		R3	45	L		
						BRDG NUM 547/003																							
10.31		10.31	END BRIDGE	B		SUMAS RIVER				1	1						2A	20A	2A		20	1	02	1265	R3	30	L	P	
			ENTER CITY			SUMAS																							
10.32		10.32	INTRSECTN		R	VICTORIA ST	CT		N																				
10.48		10.48	INTRSECTN		L	HOVEL RD	CT		Y																				
10.55		10.55	INTRSECTN		L	BOON ST	CT		N																				
10.59		10.59	INTRSECTN		B	LAWSON RD	CT		Y																				
10.69		10.69	INTRSECTN		B	SUMAS ST	CT		Y																				
10.79		10.79	INTRSECTN		L	CHERRY ST	CT	SS	Y																				
			INTRSECTN		R	SR 9	ST	SS	Y																				
			END CTLSEC			CONTROL SECTION 3745																							
			END ROUTE																										

SR 548 MAINLINE STATE ROUTE - SRSH COUNTY WHATCOM DOT DISTRICT 1

SRMP	B	ARM	FEATURE	D	LR	DESCRIPTION	BRIDGE-UXING-XROAD-OW	TC	L	NBR LNS D	I	DECREAS/DIV LFT SHD W/S	RDY W/S	RHT SHD W/S	MEDIAN-WD/S	BR	INCRES/UNDI LFT SHD W/S	RDY W/S	RHT SHD W/S	SPC USE LNS WID	TOT RDY WID	MTCE A	SE	CITY NBR	ST FC	LEGAL SPEED D	IB	T R	P K	S T
0.00		0.00	BEG ROUTE			MAIN ROUTE				1	1							C	26P	C		26	1	01		R3	45	L		*
						SR 5 TO SR 5/BLAINE																								
			BEG CTLSEC			CONTROL SECTION 3750																								
			BEG ST	I		GRANDVIEW RD																								
			BEG BRIDGE	B		SR 5	ST																							
						BRDG NUM 548/001																								
0.05		0.05	END BRIDGE	B		SR 5				1	1							8A	22A	8A		22	1	01		R3	45	L		*
0.09		0.09	OFF RAMP		L	SR 5	ST		Y																					
			ON RAMP		R	SR 5	ST		Y																					
0.29		0.29	INTRSECTN		B	PORTAL WAY	CO	SS	N																					
0.31		0.31	RR XING	B		NUM 084841X GRADE																								
0.36		0.36	INTRSECTN		L	NORTHGATE WAY	CO		N																					
0.93		0.93	INTRSECTN		R	DELTA LINE RD	PV		N																					
0.97		0.97	INTRSECTN		B	VISTA DR	CO	RF	N	1	1							8A	22A	8A		22	1	01		R3	50	L		*
1.20		1.20								1	1							8A	22A	8A		22	1	01		R3	50	R		*
1.93		1.93	INTRSECTN		B	OLSEN RD	CO		N																					
2.44		2.44	INTRSECTN		R	ELK RD	CO		N																					
2.95		2.95	INTRSECTN		R	VALLEY VIEW RD	CO		N																					
3.45		3.45	INTRSECTN		L	NORTH STAR RD	CO		N																					
4.00		4.00								1	1							8A	22A	8A		22	1	01		R3	50	L		*
4.93		4.93	INTRSECTN		B	KICKERVILLE RD	CO	SS	N																					
5.16		5.16	RR XING	B		NUM 096133H GRADE																								
5.93		5.93	END ST	I		GRANDVIEW RD				1	1							1G	20B	1G		20	1	01		R3	35	L		*
			BEG ST	I		BLAINE RD																								
			INTRSECTN		L	GRANDVIEW RD	CO	SS	N																					
			INTRSECTN		L	CHERRY POINT REFINERY	PV	SS	N																					
6.95		6.95	INTRSECTN		B	BAY RD	CO	SS	N	1	1							1G	20B	1G		20	1	01		R3	45	L		*
6.98		6.98	WYE CONN		R	BAY RD	CO	SS	N	1	1							4G	20B	7G		20	1	01		R3	45	L		*
7.03		7.03								1	1							4G	20A	7G		20	1	01		R3	45	L		*
7.70		7.70	INTRSECTN		L	ALDERSON RD	CO	AF	N	1	1							2G	20A	5G		20	1	01		R3	45	L		*
7.92		7.92								1	1							2G	20A	5G		20	1	01		R3	45	R		*
7.95		7.95	INTRSECTN		R	ARNIE RD	CO		N																					
7.96		7.96								1	1							2G	22A	5G		22	1	01		R3	45	R		*
8.52		8.52								1	1							2G	20B	5G		20	1	01		R3	45	R		*
8.60		8.60	ENT/EXIT		R	DOUBLE R RANCH	PV		N																					
8.96		8.96	INTRSECTN		B	BIRCH BAY LYNDEN RD	CO	RF	N	1	1							2G	20B	2G		20	1	01		R3	45	R		*
9.45		9.45	INTRSECTN		L	ANDERSON RD	CO		N																					
9.83		9.83	INTRSECTN		R	FLEET RD	CO		N																					
9.85		9.85								1	1							2G	22A	2G		22	1	01		R3	45	R		*
9.95		9.95	INTRSECTN		L	LINCOLN RD	CO		N																					
10.06		10.06								1	1							2G	22A	2G		22	1	01		R3	45	L		*
10.20		10.20	INTRSECTN		R	HILLSDALE CEMETERY RD	CO		N																					
10.21		10.21	INTRSECTN		L	CALIFORNIA TR RD	CO		N																					

SR 548 MAINLINE STATE ROUTE - SRSH COUNTY WHATCOM DOT DISTRICT 1

SRMP	B	ARM	FEATURE	DIRECTION TO INVENTORY / LEFT/RIGHT INDICATOR	DESCRIPTION	BRIDGE-UXING-XROAD-OW	TC	L	NBR LNS D	I	DECREAS/DIV LFT SHD W/S	RDY W/S	RHT SHD W/S	MEDIAN-WD/S	BR	INCRES/UNDI LFT SHD W/S	RDY W/S	RHT SHD W/S	SPC USE LNS WID	TOT RDY WID	MTCE A	SE	CITY NBR	ST FC	LEGAL SPEED D	IB	T R	P K	S T
10.25		10.25	BEG BRIDGE	B	CALIFORNIA CREEK	ST			1	1						$$C	24P	$$C		24	1	01		R3	45	L		*
					BRDG NUM 548/005																							
10.27		10.27	END BRIDGE	B	CALIFORNIA CREEK				1	1						2G	22A	2G		22	1	01		R3	45	L		*
10.29		10.29	INTRSECTN	R	LOOMIS TRAIL	CO		N																				
10.85		10.85	INTRSECTN	L	DRAYTON HARBOR RD	CO		N	1	1						6G	22A	6G		22	1	01		R3	45	L		*
11.33		11.33	INTRSECTN	B	HALL RD	CO		N	1	1						2G	22A	3G		22	1	01		R3	45	L		*
11.47		11.47	INTRSECTN	B	SHIPYARD RD	CO		N																				
11.54		11.54	BEG BRIDGE	B	DAKOTA CREEK	ST			1	1						$$C	24P	$$C		24	1	01		R3	45	L		*
					BRDG NUM 548/010																							
11.58		11.58	END BRIDGE	B	DAKOTA CREEK				1	1						4G	22A	4G		22	1	01	0100	R3	35	L	B	*
			END ST	I	BLAINE RD																							
			ENTER CITY		BLAINE																							
			BEG ST	I	BELL RD																							
11.66		11.66	INTRSECTN	L	WASHINGTON AVE	CT		Y																				
11.71		11.71	INTRSECTN	L	RUNGE AVE	CT		Y																				
11.78		11.78	RR XING	B	NUM 084853S GRADE																							
11.80		11.80	END ST	I	BELL RD				1	1						6G	21A	8G		21	1	01	0100	R3	35	L	B	*
			BEG ST	I	PEACE PORTAL DR																							
			INTRSECTN	R	PEACE PORTAL DR	CT		Y																				
			INTRSECTN	R	BELL RD	CT		Y																				
11.85		11.85							1	1						5G	21A	14G		21	1	01	0100	R3	35	L	B	*
12.14		12.14	INTRSECTN	B	HUGHES AVE	CT		Y																				
12.39		12.39							1	1						1G	21A	14G		21	1	01	0100	R3	35	L	R	*
12.40		12.40	INTRSECTN	R	BAYVIEW AVE	CT		Y																				
12.57		12.57	INTRSECTN	R	MADISON AVE	CT		Y																				
12.66		12.66	INTRSECTN	R	MITCHELL AVE	CT		Y																				
12.74		12.74	INTRSECTN	R	GARFIELD AVE	CT		Y																				
12.80		12.80							1	1						4G	21A	14G		21	1	01	0100	R3	35	L	R	*
12.82		12.82	INTRSECTN	R	BLAINE AVE	CT		Y	1	1						4G	22A	14G		22	1	01	0100	R3	35	L	R	*
12.83		12.83	INTRSECTN	R	GEORGIA ST	CT		Y																				
12.85		12.85							1	1						6A	22A	4A		22	1	01	0100	R3	35	L	R	*
12.89		12.89	INTRSECTN	R	HARRISON AVE	CT		Y	1	1						6A	22A	4A		22	1	01	0100	R3	25	L	R	*
12.95		12.95							1	1						7A	22A	4A		22	1	01	0100	R3	25	L	R	*
12.98		12.98	INTRSECTN	R	4TH ST	CT		Y	1	1						7A	22A	15A		22	1	01	0100	R3	25	L	R	*
12.99		12.99							1	1						7A	21A	15A		21	1	01	0100	R3	25	L	R	*
13.01		13.01							1	1						4A	21A	15A		21	1	01	0100	R3	25	L	R	*
13.05		13.05							1	1						4A	21A	8A		21	1	01	0100	R3	25	L	R	*
13.08		13.08	INTRSECTN	R	3RD ST	CT		Y																				
13.10		13.10	INTRSECTN	R	ALDER ST	CT		Y																				
13.19		13.19	INTRSECTN	R	CEDAR ST	CT		Y																				
13.26		13.26	BEG SU LN	B	BICYCLE		06A		1	1						$$C	42A	$$C	12	54	1	01	0100	R3	25	L	B	*
			INTRSECTN	R	CHERRY ST	CT		Y																				
13.34		13.34	INTRSECTN	R	BOBLETT ST	CT		Y																				

SR 548 MAINLINE STATE ROUTE - SRSH COUNTY WHATCOM DOT DISTRICT 1

SRMP	B	ARM	FEATURE	D	LR	DESCRIPTION	BRIDGE/UXING/XROAD OW	TC	L	NBR LNS D	I	DECREAS/DIV LFT SHD W/S	RDY W/S	RHT SHD W/S	MEDIAN WD/S	BR	INCRES/UNDI LFT SHD W/S	RDY W/S	RHT SHD W/S	SPC USE LNS	WID	TOT RDY WID	MTCE A	SE	CITY NBR	ST FC	LEGAL SPEED D	IB	T R	P K	S T
13.44		13.44	INTRSECTN		R	CLARK ST		CT		Y	1	1						C	42A		C	12	54	1	01	0100	R3	25	L	B	*
13.51		13.51	INTRSECTN		R	MARTIN ST		CT		Y																					
13.57		13.57	INTRSECTN		R	H ST		CT	SS	Y																					
13.64		13.64	INTRSECTN		R	G ST		CT		Y																					
13.71		13.71	END SU LN		B	BICYCLE	06A				1	1						C	54A		C	$$$	54	1	01	0100	R3	25	L	B	*
			INTRSECTN		B	F ST		CT		Y																					
13.78		13.78	OFF RAMP		R	SR 5		ST	SG	Y	1	1						C	45A		C		45	1	01	0100	R3	25	L	P	*
			INTRSECTN		L	MARINE DR		CT	SG	Y																					
13.79		13.79	WYE CONN		L	ON RAMP		ST		Y																					
13.81		13.81	ON RAMP		L	SR 5		ST	SG	Y																					
13.82		13.82	UXING	B		SR 5 SB		ST																							
						BRDG NUM 005/842W																									
13.83		13.83	ENT/EXIT		L	US CUSTOMS PARKING		ST		Y																					
13.85		13.85	END ST	I		PEACE PORTAL DR																									
			UXING	B		SR 5 NB		ST																							
						BRDG NUM 005/842E																									
			END CTLSEC			CONTROL SECTION 3750																									
			END ROUTE																												

INTERSECTION DETAIL

SRMP	B	ARM	TURN LANES L NEAR LGT	WD	R NEAR LGT	WD	L FAR LGT	WD	R FAR LGT	WD	ACCELERATION LANES LEFT-- LGT	WD	L-CNTR LGT	WD	R-CNTR LGT	WD	RIGHT- LGT	WD
13.78		13.78	.02	14			.02	14										
13.83		13.83	.02	14														

SR 599 MAINLINE STATE ROUTE - SRSH COUNTY KING DOT DISTRICT 1

SRMP	B ARM	FEATURE	D	LR	DESCRIPTION	BRIDGE/UXING/XROAD OW	TC	L	NBR LNS D	I	DECREAS/DIV LFT SHD W/S	RDY W/S	RHT SHD W/S	MEDIAN WD/S	BR	INCRES/UNDI LFT SHD W/S	RDY W/S	RHT SHD W/S	SPC USE LNS WID	TOT RDY WID	MTCE A	SE	CITY NBR	ST FC	LEGAL SPEED D	IB	T R	P K	S T
0.00	0.00	BEG ROUTE			MAIN ROUTE				2	2	C 31P		C 100O			C 31P		C		62	5	02	1320	U1	60	R		
					SR 5 TO SR 99																							
		ENTER CITY			TUKWILA																							
		BEG CTLSEC			CONTROL SECTION 1759																							
		BEG BRIDGE I			SR 5 NB	ST																						
					BRDG NUM 005/525N-N																							
		BEG BRIDGE D			SR 5 SB	ST																						
					BRDG NUM 599/001S-S																							
0.09	0.09	END BRIDGE D			SR 5 SB				2	2	8A	24A	4A	40S	GR	C 31P		C		55	5	02	1320	U1	60	R		
0.10	0.10	END BRIDGE I			SR 5 NB				2	2	8A	24A	4A	40S	GR	4A	24A	8A		48	5	02	1320	U1	60	R		
		OFF RAMP		R	INTERURBAN AVE	ST		Y																				
0.17	0.17	MISC FEATR		R	GORE (P100010)																							
		MISC FEATR		L	GORE (SR 5 S115580)																							
0.18	0.18								2	2	8A	24A	4A	40S	GR	4A	24A	8A		48	5	02	1320	U1	60	R	P	
0.27	0.27	BEG SU LN		L	AUXILIARY	12A			2	2	8A	24A	4A	40S	GR	4A	24A	8A	12	60	5	02	1320	U1	60	R	P	
		OFF RAMP		L	SR 5	ST		Y																				
0.33	0.33	BEG BRIDGE I			S 133RD ST	ST			2	2	$$C	47P	$$C	40O	$$	$$C	37P	$$C	12	96	5	02	1320	U1	60	R	P	
					BRDG NUM 599/005E																							
		BEG BRIDGE D			S 133RD ST	ST																						
					BRDG NUM 599/005W																							
0.35	0.35	END SU LN		L	AUXILIARY	12A			2	2		C 47P		C 40O			C 37P		C $$$	84	5	02	1320	U1	60	R	P	
		ON RAMP		L	S 133RD ST	ST		Y																				
0.36	0.36	END BRIDGE I			S 133RD ST				2	2	8A	24A	4A	40S	DE	4A	24A	8A		48	5	02	1320	U1	60	R	P	
		END BRIDGE D			S 133RD ST																							
0.38	0.38	MISC FEATR		L	GORE (S500035)																							
0.46	0.46	MISC FEATR		R	GORE (Q100064)																							
0.52	0.52	MISC FEATR		L	GORE (R100058)																							
0.58	0.58	OFF RAMP		L	S 133RD ST	ST		Y																				
0.64	0.64	ON RAMP		R	INTERURBAN AVE	ST		Y																				
0.65	0.65	BEG BRIDGE I			42ND AVE S	ST			2	2	$$C	37P	$$C	40O	$$	$$C	37P	$$C		74	5	02	1320	U1	60	R	P	
					BRDG NUM 599/010E																							
		BEG BRIDGE D			42ND AVE S	ST																						
					BRDG NUM 599/010W																							
0.70	0.70	END BRIDGE I			42ND AVE S				2	2	10A	24A	4A	40S	DE	4A	24A	10A		48	5	02	1320	U1	60	R	$	
		END BRIDGE D			42ND AVE S																							
0.83	0.83	ON RAMP		L	METRO BUS BARN	ST		Y																				
1.01	1.01	MP MARKER		B	1																							
1.07	1.07	MISC FEATR		L	GORE (S100083)																							
1.39	1.39	UXING	B		E MARGINAL WAY S	ST																						
					BRDG NUM 599/015																							
1.40	1.40	TRAF RCDR	B		S839 0																							
1.47	1.47	OFF RAMP		R	SR 99	ST		Y																				
1.55	1.55	MISC FEATR		R	GORE (P100147)																							

SR 599 MAINLINE STATE ROUTE - SRSH COUNTY KING DOT DISTRICT 1

SRMP	B ARM	FEATURE	D	LR	DESCRIPTION	BRIDGE/UXING/XROAD OW	TC	L	NBR LNS D	I	DECREAS/DIV LFT SHD W/S	RDY W/S	RHT SHD W/S	MEDIAN WD/S	BR	INCRES/UNDI LFT SHD W/S	RDY W/S	RHT SHD W/S	SPC USE LNS WID	TOT RDY WID	MTCE A	SE	CITY NBR	ST FC	LEGAL SPEED D	IB	T R	P K	S T
1.56	1.56	ON RAMP		L	SR 99	ST		Y	2	2	10A	24A	4A	40S	DE	4A	24A	10A		48	5	02	1320	U1	60	R			
1.68	1.68								2	2	10A	24A	4A	100S	$$	4A	24A	10A		48	5	02	1320	U1	60	R			
1.69	1.69	UXING	D		S-S RAMP	ST																							
					BRDG NUM 099/507S-S																								
1.70	1.70	MISC FEATR		L	GORE (SR 99 P102294)																								
1.71	1.71	MISC FEATR		RC	GORE (SR 99 P102254)																								
1.74	1.74	MISC FEATR	D		SB ENDS AT BRDG #99/508				$	2	$$$	$$$	$$$	$$$$		4A	24A	10A		24	5	02	1320	U1	60	R			
1.75	1.75	ON RAMP		RC	SR 99	ST		Y																					
		MISC FEATR	I		NB ENDS AT BRDG #99/508																								
		END CTLSEC			CONTROL SECTION 1759																								
		END ROUTE																											

SR 702 MAINLINE STATE ROUTE - SRSH COUNTY PIERCE DOT DISTRICT 3

SRMP	B ARM	FEATURE	D	LR	DESCRIPTION	BRIDGE/UXING/XROAD/OW	TC	L	NBR/LNS/D	I	DECREAS/DIV LFT/SHD/W/S	RDY/W/S	RHT/SHD/W/S	MEDIAN/WD/S	BR	INCRES/UNDI LFT/SHD/W/S	RDY/W/S	RHT/SHD/W/S	SPC/USE/LNS/WID	TOT/RDY/WID	MTCE/A	SE	CITY/NBR	ST/FC	LEGAL SPEED/D	IB	T/R	P/K	S/T
0.00	0.00	BEG ROUTE			MAIN ROUTE				1	1						4A	22A	4A		22	1	02		R2	55		L		
					SR 507/MCKENNA TO SR 7																								
		BEG CTLSEC			CONTROL SECTION 2730																								
		INTRSECTN	B		SR 507	ST	SG	Y																					
0.12	0.12	BEG SU LN	C		TWO WAY TURN	11A			1	1						4A	22A	4A	11	33	1	02		R2	55		L		
0.17	0.17	INTRSECTN	L		90TH AVE S	CO		Y																					
0.21	0.21	END SU LN	C		TWO WAY TURN	11A			1	1						4A	22A	4A	$$$	22	1	02		R2	55		L		
0.28	0.28								1	1						2A	22A	2A		22	1	02		R2	55		L		
0.30	0.30	INTRSECTN	R		88TH AVE S	PV		N																					
0.58	0.58	INTRSECTN	R		HARTS LAKE RD S	CO		N																					
1.02	1.02	MP MARKER	R		1																								
1.21	1.21	INTRSECTN	L		MCKENNA RD S	CO		N																					
1.85	1.85	INTRSECTN	L		64TH AVE S	CO		N																					
2.00	2.00	MP MARKER	R		2																								
2.19	2.19	INTRSECTN	R		58TH AVE S	CO		N																					
2.29	2.29	INTRSECTN	L		56TH AVE S	CO		N																					
3.04	3.04	MP MARKER	R		3																								
3.32	3.32	INTRSECTN	L		40TH AVE S	CO		N																					
		INTRSECTN	R		ALLEN RD	CO		N																					
3.86	3.86	INTRSECTN	R		31ST AVE S	CO		N																					
3.91	3.91	INTRSECTN	L		30TH AVE S	CO		N																					
4.00	4.00	MP MARKER	R		4																								
5.06	5.06	MP MARKER	R		5																								
5.29	5.29	INTRSECTN	B		8TH AVE S	CO	AF	Y																					
5.92	5.92	INTRSECTN	L		2ND AVE E	CO		N																					
6.10	6.10	MP MARKER	R		6																								
6.99	6.99	MP MARKER	R		7																								
7.15	7.15	INTRSECTN	B		KINSMAN RD E	CO		N																					
8.00	8.00	MP MARKER	B		8																								
8.04	8.04	INTRSECTN	L		34TH AVE E	PV		N																					
8.31	8.31	INTRSECTN	R		JACKSON RD	CO		N																					
		INTRSECTN	L		CHRISTENSEN MUCK RD	CO		N																					
8.98	8.98	INTRSECTN	R		48TH AVE E	CO		N																					
8.99	8.99	MP MARKER	R		9																								
9.32	9.32	INTRSECTN	B		SR 7	ST	RF	Y																					
		END CTLSEC			CONTROL SECTION 2730																								

INTERSECTION DETAIL

SRMP	B ARM	TURN LANES L NEAR LGT WD	R NEAR LGT WD	L FAR LGT WD	R FAR LGT WD	ACCELERATION LANES LEFT-- LGT WD	L-CNTR LGT WD	R-CNTR LGT WD	RIGHT- LGT WD
0.00	0.00				.02 11				
0.17	0.17				.02 11				

SR 702 MAINLINE STATE ROUTE - SRSH COUNTY PIERCE DOT DISTRICT 3

SRMP	B ARM	FEATURE	D	LR	DIRECTION TO INVENTORY / LEFT/RIGHT INDICATOR / DESCRIPTION	BRIDGE/UXING/XROAD OW	TC	L	NBR LNS D	I	DECREAS/DIV LFT SHD W/S	RDY W/S	RHT SHD W/S	MEDIAN WD/S	BR	INCRES/UNDI LFT SHD W/S	RDY W/S	RHT SHD W/S	SPC USE LNS WID	TOT RDY WID	MTCE A	SE	CITY NBR	ST FC	LEGAL SPEED D	IB	T R	P K	S T
9.32	9.32	END ROUTE																											

SR 705 MAINLINE INTERSTATE - ISSH COUNTY PIERCE DOT DISTRICT 3

SRMP	B ARM	FEATURE	D	LR	DESCRIPTION	BRIDGE/UXING/XROAD OW	TC	L	NBR/LNS D	I	DECREAS/DIV LFT SHD W/S	RDY W/S	RHT SHD W/S	MEDIAN WD/S	BR	INCRES/UNDI LFT SHD W/S	RDY W/S	RHT SHD W/S	SPC/USE/LNS WID	TOT RDY WID	MTCE A	SE	CITY NBR	ST FC	LEGAL SPEED D	IB	T R	P K	S T
0.00	0.00	BEG ROUTE			MAIN ROUTE				3	1	8A	36A	8A	300			C	24A	C	60	1	01	1280	U5	60		R	P	
					SR 5 TO SCHUSTER PARKWAY																								
		ENTER CITY			TACOMA																								
		BEG CTLSEC			CONTROL SECTION 2758																								
		UXING	B		SR 5 NB	ST																							
					BRDG NUM 005/445E																								
		MISC FEATR	I		END OF SR 7																								
0.02	0.02	UXING	B		SR 5 SB	ST			3	2	8A	36A	8A	300			W	52A	W	88	1	01	1280	U5	60		R	P	
					BRDG NUM 005/445W																								
		ON RAMP		RC	SR 5 N BND	ST		Y																					
		MISC FEATR		RC	GORE (SR 5 P213345)																								
0.03	0.03	UXING	D		S-S RAMP	ST																							
					BRDG NUM 705/006W																								
0.06	0.06	BEG BRIDGE	I		N-N RAMP	ST			3	2	8A	36A	8A	250			W	52P	W	88	1	01	1280	U5	60		R	P	
					BRDG NUM 705/006N-N																								
		OFF RAMP		R	E 26TH ST	ST		Y																					
0.10	0.10	ON RAMP		L	S 26TH ST*S 27TH ST	ST		Y	2	2	8A	24A	8A	250			W	52P	W	76	1	01	1280	U5	60		R	P	
0.13	0.13	MISC FEATR		L	GORE (S100010)				2	2	10A	24A	4A	200			W	52P	W	76	1	01	1280	U5	60		R	P	
0.15	0.15								2	2	10A	24A	4A	200			W	38P	W	62	1	01	1280	U5	60		R	P	
0.16	0.16	MISC FEATR		R	GORE (P100006)																								
0.17	0.17	BEG BRIDGE	D		S-N RAMP	ST			2	2	$$W	43P	$$W	200			W	38P	W	81	1	01	1280	U5	60		R	P	
					BRDG NUM 705/006S-N																								
0.18	0.18	UXING	I		S-N RAMP	ST																							
					BRDG NUM 705/006E																								
0.21	0.21	MISC FEATR		LC	GORE (SR 5 S113329)				3	2		W 54P	W	50			W	38P	W	92	1	01	1280	U5	60		R	P	
0.26	0.26	OFF RAMP		LC	SR 5 S BND	ST		Y	3	1		W 54P	W	50			W	38P	W	92	1	01	1280	U5	60		R	P	
0.34	0.34	MISC FEATR		RC	GORE (SR 5 R113418)				3	1		W 54P	W	25			W	72P	W	126	1	01	1280	U5	60		R	P	
0.39	0.39	ON RAMP		RC	SR 5 S BND	ST		Y	3	3		W 54P	W	25			W	72P	W	126	1	01	1280	U5	60		R	P	
0.48	0.48								3	3		W 54P	W	25			W	52P	W	106	1	01	1280	U5	60		R	P	
0.49	0.49	OFF RAMP		R	SR 509	ST		Y																					
0.50	0.50	ON RAMP		L	SR 509*S 21ST ST	ST		Y	2	3		W 54P	W	25			W	52P	W	106	1	01	1280	U5	60		R	P	
0.59	0.59	MISC FEATR		R	GORE (P100049)																								
0.62	0.62	END BRIDGE	D		S-N RAMP																								
0.64	0.64	END BRIDGE	I		N-N RAMP				2	3		W 40P	W	25			W	52P	W	92	1	01	1280	U5	60		R	P	
		MISC FEATR		L	GORE (S100050)																								
0.72	0.72	UXING	B		SR 509	ST			2	1		W 40P	W	9			$	34P	W	74	1	01	1280	U5	60		R	P	
					BRDG NUM 509/004																								
		OFF RAMP		RC	PACIFIC AVE*15TH ST	ST		Y																					
0.80	0.80	MISC FEATR		RC	GORE (P100072)				2	1		W 40P	W	59			W	27P	W	67	1	01	1280	U5	60		R	P	
0.84	0.84	MISC FEATR		R	GORE (Q100099)				2	1		W 40P	W	59			W	56P	W	96	1	01	1280	U5	60		R	P	
0.85	0.85	MISC FEATR		L	GORE (R100098)																								
0.86	0.86								2	1		W 58P	W	59			W	56P	W	114	1	01	1280	U5	60		R	P	
0.93	0.93								2	1		W 58P	W	59			W	38P	W	96	1	01	1280	U5	60		R	P	

SR 705 MAINLINE INTERSTATE - ISSH COUNTY PIERCE DOT DISTRICT 3

SRMP	B	ARM	FEATURE	D	LR	DESCRIPTION	BRIDGE NBR	UXING-LNS	XROAD-OW	TC	L	DECREAS/DIV LFT SHD W/S	RDY W/S	RHT SHD W/S	MEDIAN-WD/S	BR	INCRES/UNDI LFT SHD W/S	RDY W/S	RHT SHD W/S	SPC USE LNS WID	TOT RDY WID	MTCE A	SE	CITY NBR	ST FC	LEGAL SPEED D	IB	T R	P K	S T
0.96		0.96						3	1			W 58P		W	59O		W 38P		W		96	1	01	1280	U5	60		R	P	
0.98		0.98	BEG SU LN		L	AUXILIARY 14P		3	1			W 58P		W	59O		W 38P		W	14	110	1	01	1280	U5	60		R	P	
			OFF RAMP		L	SR 509*S 21ST ST	ST			Y																				
0.99		0.99	ON RAMP		R	SR 509	ST			Y	3	2	W 58P		W	59O		W 38P		W	14	110	1	01	1280	U5	60		R	P	
1.00		1.00	MP MARKER		B	1																								
1.06		1.06	BEG BRIDGE	I		705 NB	ST				3	2	W 58P		W	8O		W 38P		W	14	110	1	01	1280	U5	60		R	P	
						BRDG NUM 705/010E																								
1.08		1.08	UXING	D		N-W RAMP	ST				2	2	W 58P		W	8O		W 38P		W	14	110	1	01	1280	U5	60		R	P	
						BRDG NUM 705/010N-W																								
1.09		1.09	BEG BRIDGE	D		705 SB	ST																							
						BRDG NUM 705/010W																								
1.15		1.15	END SU LN		L	AUXILIARY 14P		2	2			W 58P		W	8O		W 38P		W	$$$	96	1	01	1280	U5	60		R	P	
			ON RAMP		L	PACIFIC AVE*A ST*13TH ST	ST			Y																				
1.20		1.20	MISC FEATR		L	GORE (S100108)		2	2			W 40P		W	8O		W 38P		W		78	1	01	1280	U5	60		R	P	
1.32		1.32	END BRIDGE	D		705 SB		2	2			W 40A		W	18O		W 38P		W		78	1	01	1280	U5	60		R	P	
1.42		1.42	END BRIDGE	I		705 NB		2	2			W 40A		W	18O		W 34A		W		74	1	01	1280	U5	60		R	P	
1.43		1.43	ON RAMP		L	S 9TH ST*A ST	ST			Y																				
1.44		1.44	UXING	B		11TH ST (OLD SR 509)	ST																							
						BRDG NUM 509/005A																								
1.50		1.50	MISC FEATR	I		SHUSTER PARKWAY AHEAD																								
			MISC FEATR		L	GORE (S100143)																								
			END CTLSEC			CONTROL SECTION 2758																								
			END ROUTE																											

SR 706 MAINLINE STATE ROUTE - SRSH COUNTY PIERCE DOT DISTRICT 3

SRMP	B	ARM	FEATURE	D	LR	DESCRIPTION	BRIDGE/UXING/XROAD/OW	TC	L	NBR/LNS/D	I	DECREAS/DIV LFT SHD W/S	RDY W/S	RHT SHD W/S	MEDIAN/WD/S	BR	INCRES/UNDI LFT SHD W/S	RDY W/S	RHT SHD W/S	SPC/USE/LNS/WID	TOT/RDY/WID	MTCE/A	SE	CITY/NBR	ST/FC	LEGAL SPEED/D	IB	T/R	P/K	S/T
0.00		0.00	BEG ROUTE			MAIN ROUTE				1	1						5A	22A	5A		22	1	02		R2	30		L		
						SR 7/ELBE TO MT RAINIER																								
			BEG CTLSEC			CONTROL SECTION 2709																								
			INTRSECTN		R	SR 7	ST		Y																					
0.01		0.01	INTRSECTN		L	182ND AVE CT E	CO		Y																					
0.06		0.06								1	1						5A	22A	5A		22	1	02		R2	55		L		
0.24		0.24	BEG SU LN		R	AUXILIARY	10A			1	1						5A	22A	5A	10	32	1	02		R2	55		L		
0.26		0.26	BEG SU LN		L	AUXILIARY	10A			1	1						5A	22A	5A	20	42	1	02		R2	55		L		
0.27		0.27	RR XING	B		NUM 397178W GRADE																								
0.30		0.30	END SU LN		R	AUXILIARY	10A			1	1						5A	22A	5A	10	32	1	02		R2	55		L		
0.33		0.33	END SU LN		L	AUXILIARY	10A			1	1						5A	22A	5A	$$$	22	1	02		R2	55		L		
0.36		0.36	MISC FEATR		L	SGN ENT ELBE																								
1.03		1.03	MP MARKER		R	1																								
1.99		1.99	MP MARKER		R	2																								
2.35		2.35	INTRSECTN		L	PARK JUNCTION RD	CO		N																					
2.46		2.46	BEG SU LN		R	AUXILIARY	10A			1	1						5A	22A	5A	20	42	1	02		R2	55		L		
			BEG SU LN		L	AUXILIARY	10A																							
2.49		2.49	RR XING	B		NUM 397189J GRADE																								
2.52		2.52	END SU LN		R	AUXILIARY	10A			1	1						5A	22A	5A	$$$	22	1	02		R2	55		L		
			END SU LN		L	AUXILIARY	10A																							
2.55		2.55	BEG BRIDGE	B		RELIEF CROSSING	ST			1	1						$$C	32A	$$C		32	1	02		R2	55		L		
						BRDG NUM 706/003.25																								
2.56		2.56	END BRIDGE	B		RELIEF CROSSING				1	1						5A	22A	5A		22	1	02		R2	55		L		
3.00		3.00	MP MARKER		R	3																								
3.53		3.53	INTRSECTN		B	238TH AVE E	CO		Y																					
3.54		3.54	WYE CONN		L	238TH AVE E	CO		Y																					
4.00		4.00	MP MARKER		R	4																								
4.99		4.99	MP MARKER		R	5																								
5.95		5.95								1	1						5A	22A	5A		22	1	02		R2	50		L		
5.99		5.99	MP MARKER		R	6																								
6.12		6.12	INTRSECTN		L	278TH AVE E	CO		N																					
6.36		6.36	INTRSECTN		R	282ND AVE E	CO		N																					
6.56		6.56	INTRSECTN		R	553RD ST	CO		N																					
6.67		6.67	BEG SU LN		R	SLOW VEHICLE	12A			1	1						5A	22A	$$$	12	34	1	02		R2	50		L		
6.71		6.71	BEG SU LN		L	SLOW VEHICLE	12A			1	1						$$$	22A		24	46	1	02		R2	50		L		
6.83		6.83	END SU LN		R	SLOW VEHICLE	12A			1	1							22A	5A	12	34	1	02		R2	50		L		

INTERSECTION DETAIL

SRMP	B	ARM	TURN LANES L NEAR LGT	WD	R NEAR LGT	WD	L FAR LGT	WD	R FAR LGT	WD	ACCELERATION LANES LEFT LGT	WD	L-CNTR LGT	WD	R-CNTR LGT	WD	RIGHT LGT	WD
0.00		0.00					.04	11										
3.53		3.53	.03	12			.03	12										

SR 706 MAINLINE STATE ROUTE - SRSH COUNTY PIERCE DOT DISTRICT 3

SRMP	B	ARM	FEATURE	D	LR	DESCRIPTION	BRIDGE/UXING/XROAD OW	TC	L	NBR LNS D	I	DECREAS/DIV LFT SHD W/S	RDY W/S	RHT SHD W/S	MEDIAN WD/S	BR	INCRES/UNDI LFT SHD W/S	RDY W/S	RHT SHD W/S	SPC USE LNS WID	TOT RDY WID	MTCE A	SE	CITY NBR	ST FC	LEGAL SPEED D	IB	T R	P K	S T
6.88		6.88								1	1							22A	5A	12	34	1	02		R2	50		L		
6.92		6.92	END SU LN		L	SLOW VEHICLE 12A				1	1						5A	22A	5A	$$$	22	1	02		R2	50		L		
6.99		6.99	MP MARKER		R	7																								
7.27		7.27	MISC FEATR		R	SGN ENT ASHFORD																								
7.33		7.33								1	1						5A	22A	5A		22	1	02		R2	35		L		
7.80		7.80	INTRSECTN		R	REESE RD E	CO		Y																					
7.81		7.81	INTRSECTN		L	304TH AVE E	CO		Y																					
7.86		7.86	INTRSECTN		R	305TH AVE E	CO		Y	1	1						4A	24A	4A		24	1	02		R2	35		L		
7.87		7.87								1	1						4A	24A	4A		24	1	02		R2	35		R		
7.94		7.94								1	1						4A	24A	4A		24	1	02		R2	50		R		
8.03		8.03	MP MARKER		R	8																								
8.49		8.49	INTRSECTN		R	314TH AVE CT E	CO		N																					
9.01		9.01	MP MARKER		R	9																								
9.94		9.94	INTRSECTN		L	MT TAHOMA CANYON RD	CO		N																					
10.00		10.00	MP MARKER		R	10																								
10.14		10.14	MISC FEATR	B		NATIONAL FOREST BOUNDARY																								
10.18		10.18	INTRSECTN		B	KERNAHAN RD E	CO		N																					
10.20		10.20								1	1						1G	21A	1G		21	1	02		R2	50		R		
10.54		10.54								1	1						10G	21A	10G		21	1	02		R2	50		L		
10.86		10.86	INTRSECTN		L	CO RD	CO		N																					
10.89		10.89								1	1						4G	21A	4G		21	1	02		R2	50		R		
11.00		11.00	MP MARKER		R	11																								
11.16		11.16	BEG BRIDGE	B		COPPER CREEK	ST			1	1						$$C	24A	$$C		24	1	02		R2	50		R		
						BRDG NUM 706/008																								
11.17		11.17	END BRIDGE	B		COPPER CREEK				1	1						4G	21A	4G		21	1	02		R2	50		R		
11.96		11.96								1	1						6A	22A	6A		22	1	02		R2	50		R		
12.00		12.00	MP MARKER		R	12																								
12.20		12.20								1	1						6A	22A	6A		22	1	02		R2	35		R		
12.22		12.22	BEG BRIDGE	B		GOAT CREEK	ST			1	1						$$W	34A	$$W		34	1	02		R2	35		R		
						BRDG NUM 706/009																								
12.24		12.24	END BRIDGE	B		GOAT CREEK				1	1						6A	22A	6A		22	1	02		R2	35		R		
12.36		12.36								1	1						4G	21A	4G		21	1	02		R2	35		R		
12.79		12.79	INTRSECTN		R	MURRAY RD E	CO		N																					
13.00		13.00	MP MARKER		R	13																								
13.09		13.09	BEG BRIDGE	B		TENUS CREEK	ST			1	1						$$C	24A	$$C		24	1	02		R2	35		R		
						BRDG NUM 706/010																								
13.10		13.10	END BRIDGE	B		TENUS CREEK				1	1						4G	21A	4G		21	1	02		R2	35		R		
13.44		13.44	INTRSECTN		R	387TH AVE CT E	CO		N																					
13.64		13.64	MISC FEATR		B	MT RAINIER NATIONAL PARK																								
			END CTLSEC			CONTROL SECTION 2709																								
			END ROUTE																											

SR 730 MAINLINE U.S. ROUTE - USSH COUNTY WALLA WALLA DOT DISTRICT 5

SRMP	B	ARM	FEATURE	D	LR	DESCRIPTION	BRIDGE/UXING/XROAD OW	TC	L	NBR LNS D	I	DECREAS/DIV LFT SHD W/S	RDY W/S	RHT SHD W/S	MEDIAN WD/S	BR	INCRES/UNDI LFT SHD W/S	RDY W/S	RHT SHD W/S	SPC USE LNS WID	TOT RDY WID	MTCE A	SE	CITY NBR	ST FC	LEGAL SPEED D	IB	T R	P K	S T
0.00		0.00	BEG ROUTE			MAIN ROUTE				1	1						8A	24A	8A		24	4	01		R2		60	R		
						OREGON TO SR 12/WALLULA																								
			BEG CTLSEC			CONTROL SECTION 3605																								
			TRAF RCDR	B		OR05 0																								
			BORDER STA		R	OREGON STATE LINE																								
						OWNER USC																								
1.00		1.00	MP MARKER		R	1																								
1.40		1.40	BEG BRIDGE	B		SPRING GULCH	ST			1	1						$$C	36A	$$C		36	4	01		R2		60	R		
						BRDG NUM 730/003																								
1.41		1.41	END BRIDGE	B		SPRING GULCH				1	1						8A	24A	8A		24	4	01		R2		60	R		
1.97		1.97	MP MARKER		R	2																								
2.13		2.13	INTRSECTN		L	PVT RD	PV		N																					
3.02		3.02	MP MARKER		R	3																								
3.97		3.97	MP MARKER		R	4																								
4.97		4.97	MP MARKER		R	5																								
5.44		5.44	INTRSECTN		L	CO RD	CO		N																					
5.52		5.52								1	1						8A	24A	8A		24	4	01		R2		45	R		
5.82		5.82	INTRSECTN		R	SR 730 SPWALULA (SPUR)	ST		Y																					
5.92		5.92	WYE CONN		R	SR 730 SPWALULA	ST		Y																					
5.96		5.96	MP MARKER		R	6																								
5.98		5.98	WYE CONN		L	SR 12	ST		Y																					
6.08		6.08	INTRSECTN		B	SR 12	ST	SS	Y																					
			END CTLSEC			CONTROL SECTION 3605																								
			END ROUTE																											

SR 730 SPUR U.S. ROUTE - USSH COUNTY WALLA WALLA DOT DISTRICT 5
WALULA

SRMP	B	ARM	FEATURE	D	LR	DESCRIPTION	BRIDGE/UXING/XROAD OW	TC	L	NBR LNS D	I	DECREAS/DIV LFT SHD W/S	RDY W/S	RHT SHD W/S	MEDIAN WD/S	BR	INCRES/UNDI LFT SHD W/S	RDY W/S	RHT SHD W/S	SPC USE LNS WID	TOT RDY WID	MTCE A	SE	CITY NBR	ST FC	LEGAL SPEED D	IB	T R	P K	S T
5.82		0.00	BEG ROUTE			WALULA SR 730 TO SR 12				1	1						10A	24A	10A		24	4	01		R2		45	R		
			BEG CTLSEC			CONTROL SECTION 3615																								
			INTRSECTN	B		SR 730	ST		Y																					
5.92		0.10	WYE CONN	L		SR 730	ST		N																					
5.95		0.13	INTRSECTN	R		CO RD	CO		N																					
5.98		0.16	ENT/EXIT	L		WEIGH STATION	ST		N																					
6.00		0.18	MP MARKER	R		6																								
6.02		0.20	WEIGH STA	L		NUMBER 00																								
6.05		0.23	ENT/EXIT	L		WEIGH STATION	ST		N																					
6.12		0.30	INTRSECTN	B		SR 12	ST		Y																					
			END CTLSEC			CONTROL SECTION 3615																								
			END SECTN			WALULA																								

SR 821 MAINLINE STATE ROUTE - SRSH COUNTY YAKIMA DOT DISTRICT 5

SRMP	B ARM	FEATURE	D	LR	DESCRIPTION	BRIDGE/UXING/XROAD OW	TC	L	NBR LNS D	I	DECREAS/DIV LFT SHD W/S	RDY W/S	RHT SHD W/S	MEDIAN WD/S	BR	INCRES/UNDI LFT SHD W/S	RDY W/S	RHT SHD W/S	SPC USE LNS WID	TOT RDY WID	MTCE A	SE	CITY NBR	ST FC	LEGAL SPEED D	IB	T R	P K	S T
0.00	0.00	BEG ROUTE			MAIN ROUTE				1	1						C	46A	C		46	2	01		R3	45	R			
					SR 82/YAKIMA TO SR 82																								
		BEG CTLSEC			CONTROL SECTION 3913																								
		BEG BRIDGE B			SR 82	ST																							
					BRDG NUM 821/001																								
0.06	0.06	END BRIDGE B			SR 82				1	1						8A	26A	8A		26	2	01		R3	45	R			
0.09	0.09	ON RAMP		R	SR 82	ST		Y																					
		OFF RAMP		L	SR 82	ST		Y																					
0.13	0.13								1	1						9A	24A	9A		24	2	01		R3	45	R			
0.29	0.29	INTRSECTN		L	SR 823-HARRISON RD	ST		Y																					
0.43	0.43	BEG BRIDGE B			ROZA CANAL	ST			1	1						$$C	38A	$$C		38	2	01		R3	45	R			
					BRDG NUM 821/010																								
0.45	0.45	END BRIDGE B			ROZA CANAL				1	1						7A	24A	7A		24	2	01		R3	45	R			
0.61	0.61								1	1						6A	24A	6A		24	2	01		R3	45	R			
0.77	0.77								1	1						5A	24A	5A		24	2	01		R3	45	R			
0.99	0.99	MP MARKER		L	1																								
1.01	1.01	INTRSECTN		B	E POMONA RD	CO		N																					
1.77	1.77	INTRSECTN		R	CORRIEDALE RD	CO		N																					
1.89	1.89								1	1						4A	24A	4A		24	2	01		R3	45	R			
2.01	2.01	MP MARKER		L	2																								
2.08	2.08								1	1						3A	24A	2A		24	2	01		R3	45	R			
2.15	2.15								1	1						4A	24A	4A		24	2	01		R3	45	R			
2.35	2.35	BEG BRIDGE B			SELAH CREEK	ST			1	1						$$C	24A	$$C		24	2	01		R3	45	R			
					BRDG NUM 821/015																								
2.36	2.36	END BRIDGE B			SELAH CREEK				1	1						5B	23B	5B		23	2	01		R3	45	R			
2.61	2.61	INTRSECTN		R	FRONTAGE RD	ST		N	1	1						6B	23B	4B		23	2	01		R3	45	R			
3.01	3.01	MP MARKER		L	3																								
3.77	3.77								1	1						4B	23B	4B		23	2	01		R3	45	R			
3.99	3.99	MP MARKER		L	4																								
4.08	4.08								1	1						2B	23B	2B		23	2	01		R3	45	R			
4.65	4.65	MISC FEATR		L	SGN ENT KITTITAS CO																								
4.82	4.82	END CTLSEC			CONTROL SECTION 3913																								
		LEAVE CO			YAKIMA																								

INTERSECTION DETAIL

SRMP	B ARM	TURN LANES L NEAR LGT WD	R NEAR LGT WD	L FAR LGT WD	R FAR LGT WD	ACCELERATION LANES LEFT-- LGT WD	L-CNTR LGT WD	R-CNTR LGT WD	RIGHT- LGT WD
0.09	0.09	.03 12							

SR 821 MAINLINE STATE ROUTE - SRSH COUNTY KITTITAS DOT DISTRICT 5

SRMP	B	ARM	FEATURE	D	LR	DESCRIPTION	BRIDGE/UXING/XROAD OW	TC	L	NBR LNS D	I	DECREAS/DIV LFT SHD W/S	RDY W/S	RHT SHD W/S	MEDIAN WD/S	BR	INCRES/UNDI LFT SHD W/S	RDY W/S	RHT SHD W/S	SPC USE LNS WID	TOT RDY WID	MTCE A	SE	CITY NBR	ST FC	LEGAL SPEED D	IB	T R	P K	S T
4.82		4.82	ENTER CO			KITTITAS				1	1						2B	22B	2B		22	2	01		R3		45	R		
			BEG CTLSEC			CONTROL SECTION 1906																								
5.07		5.07	MP MARKER		L	5																								
5.74		5.74								1	1						10B	22B	5B		22	2	01		R3		45	R		
6.01		6.01	MP MARKER		L	6																								
6.03		6.03	BEG SU LN		L	CLIMBING		10B		1	1						10B	22B	5B	10	32	2	01		R3		45	R		
6.24		6.24	INTRSECTN		L	ROZA DAM RD			CO		N																			
6.31		6.31	END SU LN		L	CLIMBING		10B		1	1						5B	22B	5B	$$$	22	2	01		R3		45	R		
7.04		7.04	MP MARKER		L	7																								
7.06		7.06								1	1						1B	22B	1B		22	2	01		R3		45	R		
7.12		7.12	INTRSECTN		L	ROZA RECREATIONAL SITE			PV		N																			
7.65		7.65	BEG BRIDGE	B		BURBANK CREEK			ST																					
						BRDG NUM 821/105.25																								
7.66		7.66	END BRIDGE	B		BURBANK CREEK																								
8.00		8.00	MP MARKER		L	8																								
9.00		9.00	MP MARKER		L	9																								
9.99		9.99	MP MARKER		L	10																								
10.99		10.99	MP MARKER		L	11																								
11.98		11.98	MP MARKER		L	12																								
12.42		12.42	INTRSECTN		L	ROZA RECREATIONAL SITE			PV		N																			
12.71		12.71	BEG BRIDGE	B		SQUAW CREEK			ST	1	1						$$C	24B	$$C		24	2	01		R3		45	R		
						BRDG NUM 821/110																								
12.72		12.72	END BRIDGE	B		SQUAW CREEK				1	1						1B	22B	1B		22	2	01		R3		45	R		
12.95		12.95	MP MARKER		L	13				1	1						1B	22B	1B		22	1	01		R3		45	R		
13.85		13.85	MP MARKER		L	14																								
15.00		15.00	MP MARKER		L	15				1	1						3B	22B	3B		22	1	01		R3		45	R		
16.00		16.00	MP MARKER		L	16																								
16.29		16.29	INTRSECTN		L	UMTANUM RECREATION SITE			PV		N																			
17.02		17.02	MP MARKER		L	17																								
18.93		18.93	MP MARKER		L	19																								
20.00		20.00	MP MARKER		L	20																								
20.95		20.95	MP MARKER		L	21																								
21.96		21.96	MP MARKER		L	22																								
22.93		22.93	BEG BRIDGE	B		LOST SPRING			ST																					
						BRDG NUM 821/114.25																								
22.94		22.94	END BRIDGE	B		LOST SPRING																								
23.01		23.01	MP MARKER		L	23																								
24.00		24.00	MP MARKER		L	24				1	1						3B	22B	3B		22	1	01		R3		50	R		
24.01		24.01	BEG BRIDGE	B		LOWER WILSON CREEK			ST	1	1						$$C	24B	$$C		24	1	01		R3		50	L		
						BRDG NUM 821/115																								
24.04		24.04	END BRIDGE	B		LOWER WILSON CREEK				1	1						4B	23B	3B		23	1	01		R3		50	L		
24.64		24.64	BEG ST	I		THRALL RD				1	1						1B	23B	1B		23	1	01		R3		50	L		*
			INTRSECTN		L	CANYON RD			CO		N																			

SR 821 MAINLINE STATE ROUTE - SRSH COUNTY KITTITAS DOT DISTRICT 5

SRMP	B	ARM	FEATURE	D	LR	DESCRIPTION	BRIDGE/UXING/XROAD OW	TC	L	NBR LNS D	I	DECREAS/DIV LFT SHD W/S	RDY W/S	RHT SHD W/S	MEDIAN WD/S	BR	INCRES/UNDI LFT SHD W/S	RDY W/S	RHT SHD W/S	SPC USE LNS	TOT RDY WID	MTCE A	SE	CITY NBR	ST FC	LEGAL SPEED D	IB	T R	P K	S T
24.87		24.87								1	1						1B	23B	1B		23	1	01		R3	50	L		*
24.97		24.97	MP MARKER		L	25																								
25.04		25.04	BEG BRIDGE	B		WILSON CREEK	ST			1	1						$$C	24B	$$C		24	1	01		R3	50	L		*
						BRDG NUM 821/119																								
25.05		25.05								1	1						C	24B	C		24	1	01		R3	50	R		*
25.06		25.06	END BRIDGE	B		WILSON CREEK				1	1						8B	23B	8B		23	1	01		R3	50	R		*
25.08		25.08	ON/OFF RMP		L	SR 82	ST		Y																				
25.18		25.18	UXING	B		SR 82 SB	ST																						
						BRDG NUM 082/010S																								
25.21		25.21	END ST	I		THRALL RD																								
			UXING	B		SR 82 NB	ST																							
						BRDG NUM 082/010N																								
			END CTLSEC			CONTROL SECTION 1906																								
			END ROUTE																											

SR 823 MAINLINE STATE ROUTE - SRSH COUNTY YAKIMA DOT DISTRICT 5

SRMP	B	ARM	FEATURE	D	LR	DESCRIPTION	BRIDGE/UXING/XROAD OW	TC	L	NBR LNS D	I	DECREAS/DIV LFT SHD W/S	RDY W/S	RHT SHD W/S	MEDIAN WD/S	BR	INCRES/UNDI LFT SHD W/S	RDY W/S	RHT SHD W/S	SPC USE LNS WID	TOT RDY WID	MTCE A	SE	CITY NBR	ST FC	LEGAL SPEED D	IB	T R	P K	S T
0.00	B	0.00	BEG ROUTE			MAIN ROUTE				1	1	8A	12A		6A	UP		12A	8A		24	2	01	1485	U1		45	R	P
						SR 12 TO SR 821																								
			ENTER CITY			YAKIMA																								
			BEG EQ			BEGIN BACK																								
			BEG CTLSEC			CONTROL SECTION 3941																								
			UXING	B		SR 12 EB	ST																							
						BRDG NUM 012/348S																								
0.02	B	0.02	UXING	B		SR 12 WB	ST																							
						BRDG NUM 012/348N																								
			OFF RAMP		R	SR 82 WB	ST		Y																				
			ON RAMP		R	SR 12 EB	ST		Y																				
0.03	B	0.03	ON RAMP		L	SR 82 EB	ST		Y																					
0.05	B	0.05	MISC FEATR		R	GORE (SR 82 S103104)																								
			MISC FEATR		L	GORE (SR 82 P103096)																								
0.13	B	0.13	UXING	B		SR 82 EB	ST																							
						BRDG NUM 082/116S																								
0.21	B	0.21								1	1	$$$	$$$		$$$$	$$	8A	24A	8A		24	2	01	1485	U1		45	R	P	
0.32	B	0.32	BEG BRIDGE	B		NACES RIVER	ST			1	1				$$W	38P	$$W				38	2	01	1485	U1		45	R	P	
						BRDG NUM 823/001																								
0.34	B	0.34	LEAVE CITY			YAKIMA				1	1				W	38P	W				38	2	01	$$$$	U1		45	R	$	
0.37	B	0.37	END BRIDGE	B		NACES RIVER				1	1				8A	22A	8A				22	2	01		U1		45	R		
0.45	B	0.45	BEG BRIDGE	B		YAKIMA RIVER	ST			1	1				$$W	38P	$$W				38	2	01		U1		45	R		
						BRDG NUM 823/001.5																								
0.52	B	0.52	END BRIDGE	B		YAKIMA RIVER				1	1				8A	22A	8A				22	2	01		U1		45	R		
0.66	B	0.66	UXING	B		REST HAVEN RD	ST																							
						BRDG NUM 082/112																								
0.67	B	0.67	MISC FEATR		R	GORE (SR 82 R103069)																								
0.79	B	0.79	ON RAMP		R	SR 82 WB	ST		Y	1	2				8A	33A	8A				33	2	01		U1		45	R		
0.85	B	0.85								1	2	8A	11A		6A	UP	$$$	22A	8A		33	2	01		U1		45	R		
0.00		0.88	EQUATION			000.88B=000.00																								
0.01		0.89	BEG BRIDGE	B		SR 82 EB	ST			1	2	$$W	21P		6P	UP		32P	$$W		53	2	01		U1		45	R		
						BRDG NUM 823/002																								
0.03		0.91	END BRIDGE	B		SR 82 EB				1	2	12A	11A		14A	UP		22A	8A		33	2	01		U1		45	R		
0.04		0.92	INTRSECTN		L	FRONTAGE RD	ST		Y																					
0.08		0.96	WYE CONN		L	FRONTAGE RD	ST		Y	2	2	12A	22A		14A	UP		22A	8A		44	2	01		U1		45	R		
0.09		0.97	BEG BRIDGE	I		YAKIMA RIVER	ST			2	2	$$W	46P	W	14O	$$	C	28A	$$C		74	2	01		U1		45	R		
						BRDG NUM 823/003E																								
			BEG BRIDGE	D		YAKIMA RIVER	ST																							
						BRDG NUM 823/003W																								
0.16		1.04	END BRIDGE	I		YAKIMA RIVER				2	2	8A	22A	$	14A	JE	$	22A	8A		44	2	01		U1		45	R		
			END BRIDGE	D		YAKIMA RIVER																								
0.17		1.05	EXIT TO		R	GOLF COURSE LOOP RD	CO		Y																					
0.18		1.06	ENT FROM		L	GOLF COURSE LOOP RD	CO		Y																					

SR 823 MAINLINE STATE ROUTE - SRSH COUNTY YAKIMA DOT DISTRICT 5

SRMP	B ARM	FEATURE	D	LR	DESCRIPTION	BRIDGE/UXING/XROAD OW	TC	L	NBR LNS D	I	WIDTH AND SURFACE INFORMATION: DECREAS/DIV LFT SHD W/S	RDY W/S	RHT SHD W/S	MEDIAN WD/S	BR	INCRES/UNDI LFT SHD W/S	RDY W/S	RHT SHD W/S	SPC USE LNS WID	TOT RDY WID	MTCE A	SE	CITY NBR	CLASSIFICATIONS: ST FC	LEGAL SPEED D	IB	T R	P K	S T
0.20	1.08	EXIT TO		L	GOLF COURSE LOOP RD	CO		Y	2	2	8A	22A		14A	JE		22A	8A		44	2	01		U1		45	R		
0.21	1.09	ENT FROM		R	GOLF COURSE LOOP RD	CO		Y																					
0.24	1.12	BEG BRIDGE	I		SLOUGH	ST			2	2	$$W	34P	W	14O	$$	C	28A	$$C		62	2	01		U1		45	R		
					BRDG NUM 823/005E																								
		BEG BRIDGE	D		SLOUGH	ST																							
					BRDG NUM 823/005W																								
0.27	1.15	END BRIDGE	I		SLOUGH				2	2	8A	22A	$	14A	JE	$	22A	8A		44	2	01		U1		45	R		
		END BRIDGE	D		SLOUGH																								
0.36	1.24	BEG BRIDGE	D		BN RR	ST			2	2	$$W	34P	W	14A	JE		22A	8A		56	2	01		U1		45	R		
					BRDG NUM 823/007W																								
0.38	1.26	BEG BRIDGE	I		BN RR	ST			2	2		W	34P	W	14P	JE	C	28A	$$C	62	2	01		U1		45	R		
					BRDG NUM 823/007E																								
		RR XING		B	NUM 0000000 STRUCTURE																								
0.44	1.32	END BRIDGE	I		BN RR				2	2	8A	22A	$	14A	JE	$	22A	8A		44	2	01		U1		45	R		
		END BRIDGE	D		BN RR																								
0.58	1.46	BEG SU LN		C	TWO WAY TURN 14A				2	2	$$$	$$$		$$$$	$$	8A	44A	6A	14	58	2	01		U1		45	R		
0.59	1.47								2	2						8A	44A	6A	14	58	2	01		U1		45	L		
0.63	1.51	ENTER CITY			SELAH				2	2						8A	58A	6A	$$$	58	2	01	1155	U1		35	L	P	
		END SU LN		C	TWO WAY TURN 14A																								
0.64	1.52								2	2						8A	64A	$$C		64	2	01	1155	U1		35	L	P	
0.66	1.54								2	2						$$C	64A	C		64	2	01	1155	U1		35	L	P	
0.68	1.56	BEG ST		I	SO FIRST ST-SELAH LP RD				2	2						C	62A	C		62	2	01	1155	U1		35	L	P	*
		INTRSECTN		R	ELEVENTH AVE	CT		Y																					
		INTRSECTN		L	SOUTHERN AVE	CT		Y																					
0.69	1.57	BEG SU LN		C	TWO WAY TURN 13A				2	2						C	49A	C	13	62	2	01	1155	U1		35	L	P	*
0.75	1.63	INTRSECTN		R	TENTH AVE	CT		Y																					
0.82	1.70	INTRSECTN		L	PLEASANT AVE	CT		Y																					
0.95	1.83	INTRSECTN		L	RIVER VIEW AVE	CT		Y																					
1.02	1.90	END SU LN		C	TWO WAY TURN 13A				2	2						C	62A	C	$$$	62	2	01	1155	U1		35	L	P	*
		INTRSECTN		R	SIXTH AVE	CT		Y																					
1.06	1.94	INTRSECTN		R	E FIFTH AVE	CT	SG	Y																					
		INTRSECTN		L	VALLEY VIEW AVE	CT	SG	Y																					
1.11	1.99	BEG SU LN		C	TWO WAY TURN 13A				2	2						C	49A	C	13	62	2	01	1155	U1		35	L	P	*
1.16	2.04	INTRSECTN		R	FOURTH AVE	CT		Y																					
1.19	2.07	INTRSECTN		L	SELAH AVE	CT		Y	2	2						C	49A	C	13	62	2	01	1155	U1		30	L	P	*
1.20	2.08	END SU LN		C	TWO WAY TURN 13A				2	2						C	62A	C	$$$	62	2	01	1155	U1		30	L	P	*

INTERSECTION DETAIL

SRMP	B ARM	TURN LANES: L NEAR LGT WD	R NEAR LGT WD	L FAR LGT WD	R FAR LGT WD	ACCELERATION LANES: LEFT LGT WD	L-CNTR LGT WD	R-CNTR LGT WD	RIGHT LGT WD
0.68	1.56	.03 13							
1.06	1.94	.02 13		.03 13					

SR 823 MAINLINE STATE ROUTE - SRSH COUNTY YAKIMA DOT DISTRICT 5

SRMP	B ARM	FEATURE	D	LR	DESCRIPTION	BRIDGE/UXING/XROAD OW	TC	L	NBR LNS D	I	DECREAS/DIV LFT SHD W/S	RDY W/S	RHT SHD W/S	MEDIAN WD/S	BR	INCRES/UNDI LFT SHD W/S	RDY W/S	RHT SHD W/S	SPC USE LNS WID	TOT RDY WID	MTCE A	SE	CITY NBR	ST FC	LEGAL SPEED D	IB	T R	P K	S T
1.25	2.13	INTRSECTN	B		PARK AVE	CT	SG	Y	2	2							C	62A	C		62	2	01	1155	U1	30	L	P	*
1.29	2.17	INTRSECTN	R		SECOND AVE	CT		Y																					
1.30	2.18	BEG SU LN	C		TWO WAY TURN	13A			2	2							C	49A	C	13	62	2	01	1155	U1	30	L	P	*
1.32	2.20	INTRSECTN	L		YAKIMA AVE	CT		Y																					
1.36	2.24	INTRSECTN	R		FIRST AVE	CT		Y																					
1.39	2.27	END SU LN	C		TWO WAY TURN	13A			2	2							C	62A	C	$$$	62	2	01	1155	U1	30	L	P	*
1.43	2.31	END ST	I		SO FIRST ST-SELAH LP RD				1	1							C	58A	C		58	2	01	1155	U1	25	L	B	*
		BEG ST	I		NACHES AVE																								
		INTRSECTN	L		NACHES AVE	CT	SG	Y																					
		INTRSECTN	L		1ST ST	CT	SG	Y																					
1.54	2.42	END ST	I		NACHES AVE				2	2							C	50A	C		50	2	01	1155	U1	30	L	P	*
		BEG ST	I		N WENAS RD																								
		INTRSECTN	R		NACHES AVE	CT		Y																					
		INTRSECTN	R		WENAS ST	CT		Y																					
1.62	2.50	INTRSECTN	B		E ORCHARD AVE	CT		Y																					
1.68	2.56	INTRSECTN	L		E FREMONT AVE	CT		Y																					
1.76	2.64	INTRSECTN	B		E BARTLETT AVE	CT		Y																					
1.83	2.71	INTRSECTN	B		E HOME AVE	CT		Y	2	2							C	50A	C		50	2	01	1155	U1	35	L	P	*
1.87	2.75	INTRSECTN	L		MARU AVE	CT		Y																					
2.00	2.88	MP MARKER	R		2																								
2.24	3.12								2	2							C	60A	C		60	2	01	1155	U1	35	L	P	*
2.27	3.15	ENT/EXIT	R		NORTH PARK CENTER	PV		Y																					
2.36	3.24	INTRSECTN	B		E GOODLANDER RD	CT	SG	Y	2	2							C	50A	C		50	2	01	1155	U1	35	L	P	*
2.47	3.35	INTRSECTN	L		MISSOURI AVE	CT		Y																					
2.49	3.37	INTRSECTN	R		JAMIE DR	CT		Y																					
2.50	3.38	LEAVE CITY			SELAH				2	2							C	50A	C		50	2	01	$$$$	U2	40	L	$	*
2.54	3.42	INTRSECTN	R		TAYLOR LOOP	CO		Y																					
2.59	3.47	INTRSECTN	R		TAYLOR LOOP	CO		Y																					
2.74	3.62	WYE CONN	R		SR 823	ST		Y	2	1							C	38A	8A		38	2	01		U2	40	L		*
2.82	3.70	END ST	I		N WENAS RD				1	1							8A	24A	8A		24	2	01		U2	40	L		*
		BEG ST	I		HARRISON RD																								
		INTRSECTN	L		N WENAS RD	CO		Y																					
2.84	3.72	WYE CONN	R		SR 823	ST	YS	Y																					
2.86	3.74	WYE CONN	L		N WENAS RD	CO		Y	1	1							10A	24A	10A		24	2	01		U2	40	L		*

INTERSECTION DETAIL

SRMP	B ARM	TURN LANES L NEAR LGT	WD	R NEAR LGT	WD	L FAR LGT	WD	R FAR LGT	WD	ACCELERATION LANES LEFT LGT	WD	L-CNTR LGT	WD	R-CNTR LGT	WD	RIGHT LGT	WD
1.25	2.13	.03	13			.03	13										
1.43	2.31	.03	13					.01	14								
2.27	3.15					.03	13										
2.36	3.24	.03	12			.02	12										

SR 823 MAINLINE STATE ROUTE - SRSH COUNTY YAKIMA DOT DISTRICT 5

SRMP	B	ARM	FEATURE	D	LR	DESCRIPTION	BRIDGE/UXING/XROAD OW	TC	L	NBR LNS D	I	DECREAS/DIV LFT SHD W/S	RDY W/S	RHT SHD W/S	MEDIAN WD/S	BR	INCRES/UNDI LFT SHD W/S	RDY W/S	RHT SHD W/S	SPC USE LNS WID	TOT RDY WID	MTCE A	SE	CITY NBR	ST FC	LEGAL SPEED D	IB	T R	P K	S T
3.00		3.88	MP MARKER		R	3				1	1						10A	24A	10A		24	2	01		U2	55	L		*
3.17		4.05	ENT/EXIT		R	INDUSTRIAL PARK	PV		N																				
3.40		4.28	INTRSECTN		L	HARRISON HEIGHTS RD	PV		N																				
3.96		4.84	MP MARKER		R	4																							
3.98		4.86	RR XING	B		NUM 085199C STRUCTURE				1	1						$$C	32A	$$C		32	2	01		U2	55	L		*
			BEG BRIDGE	B		HARRISON RR	ST																						
						BRDG NUM 823/010																							
4.01		4.89	END BRIDGE	B		HARRISON RR				1	1						10A	24A	10A		24	2	01		U2	55	L		*
4.24		5.12	BEG BRIDGE	B		YAKIMA RIVER	ST			1	1						$$C	32A	$$C		32	2	01		R2	55	L		*
						BRDG NUM 823/015																							
4.33		5.21	END BRIDGE	B		YAKIMA RIVER				1	1						10A	24A	10A		24	2	01		R2	55	L		*
4.49		5.37	INTRSECTN		L	RIVERS EDGE LN	PV		N																				
4.50		5.38	INTRSECTN		L	POMONA RD	CO		N																				
			INTRSECTN		R	S POMONA RD	CO		N																				
4.74		5.62	END ST	I		HARRISON RD																							
			INTRSECTN		B	SR 821	ST	SS	Y																				
			END CTLSEC			CONTROL SECTION 3941																							
			END ROUTE																										

INTERSECTION DETAIL

SRMP	B	ARM	TURN LANES L NEAR LGT	WD	R NEAR LGT	WD	L FAR LGT	WD	R FAR LGT	WD	ACCELERATION LANES LEFT LGT	WD	L-CNTR LGT	WD	R-CNTR LGT	WD	RIGHT LGT	WD
3.17		4.05			.02	12	.04	12										

SR 900 MAINLINE STATE ROUTE - SRSH COUNTY KING DOT DISTRICT 1

SRMP	B ARM	FEATURE	D	LR	DESCRIPTION	BRIDGE/UXING/XROAD OW	TC	L	NBR LNS D	I	DECREAS/DIV LFT SHD W/S	RDY W/S	RHT SHD W/S	MEDIAN WD/S	BR	INCRES/UNDI LFT SHD W/S	RDY W/S	RHT SHD W/S	SPC USE LNS WID	TOT RDY WID	MTCE A	SE	CITY NBR	ST FC	LEGAL SPEED D	IB	T R	P K	S T
5.93	0.00	BEG ROUTE			MAIN ROUTE				2	2							C	72P	C	72	4	01	1320	U1	50	R		*
					SR 5 TO SR 90/ISSAQUAH																							
		ENTER CITY			TUKWILA																							
		BEG CTLSEC			CONTROL SECTION 1712																							
		BEG ST	I		EMPIRE WAY																							
		INTRSECTN		R	S BOEING ACCESS RD	CT	SG	Y																				
		INTRSECTN		L	S RYAN WAY	CT	SG	Y																				
5.95	0.02	WYE CONN		R	S BOEING ACCESS RD	CT		Y																				
5.96	0.03	WYE CONN		R	SR 5 NB ON RAMP	ST		Y																				
5.98	0.05	MP MARKER		R	6																							
6.00	0.07								2	2	8A	20P		10A	CU	$	24A	8A		44	4	01	1320	U1	50	R		*
6.06	0.13								2	2	8A	20P	4A	50S	DE	4A	24A	8A		44	4	01	1320	U1	50	R		*
6.08	0.15								2	2	8A	24A	4A	50S	DE	4A	24A	8A		48	4	01	1320	U1	50	R		*
6.12	0.19	BEG BRIDGE	I		SR 5	ST			2	2	10A	24A	4A	50S	DE	$$W	31A	$$W		55	4	01	1320	U1	50	R		*
					BRDG NUM 900/012W																							
6.21	0.28	END BRIDGE	I		SR 5				2	2	10A	24A	4A	160O	$$	3A	24A	8A		48	4	01	1320	U1	50	R		*
6.24	0.31	ON RAMP		LC	SR 5 NBCD LANE	ST		Y	1	2	10A	12A	4A	160O		3A	24A	8A		36	4	01	1320	U1	50	R		*
6.29	0.36	MISC FEATR		LC	GORE (SR 5 P115763)																							
6.31	0.38								1	2	10A	12A	$$$	160O		3A	24A	8A		36	4	01	1320	U1	50	R		*
6.37	0.44	OFF RAMP		L	SR 5 NB	ST		Y																				
6.40	0.47	MISC FEATR		RC	GORE (SR 5 R115767)																							
6.45	0.52	ON RAMP		RC	SR 5 SB	ST		Y	1	3	10A	12A		160O		3A	36A	8A		48	4	01	1320	U1	50	R		*
6.50	0.57	OFF RAMP		R	SR 5 SB	ST		Y	1	2	10A	12A		160O		3A	24A	8A		36	4	01	1320	U1	50	R		*
6.55	0.62	OFF RAMP		L	SR 5 NB	ST		Y																				
6.57	0.64	MISC FEATR		R	GORE (SR 5 S115699)																							
6.58	0.65	BEG BRIDGE	I		SR 5	ST			1	2	10A	12A	4A	160O		$$W	31A	$$W		43	4	01	1320	U1	50	R		*
					BRDG NUM 900/013W																							
6.59	0.66	MISC FEATR		LC	GORE (SR 5 Q115746)																							
6.66	0.73	END BRIDGE	I		SR 5				1	2	10A	12A	4A	50O		4A	24A	8A		36	4	01	1320	U1	50	R		*
6.71	0.78	MISC FEATR		RC	GORE (SR 5 Q115746)				1	2	10A	12A	$$$	8A	UP	$$$	24A	8A		36	4	01	1320	U1	50	R		*
6.77	0.84								1	2	10A	12A		8A	UP		24A	10A		36	4	01	1320	U1	50	R		*
6.80	0.87								1	2	10A	12A		4A	UP		24A	10A		36	4	01	1320	U1	50	R		*
6.83	0.90	LEAVE CITY			TUKWILA				1	2	10A	12A		4A	UP		24A	10A		36	4	01	1140	U1	50	R		*
		ENTER CITY			SEATTLE																							
6.85	0.92	OFF RAMP		LC	SR 5 NBCD LANE	ST		Y	2	2	$$$	$$$		$$$$	$$	10A	50A	10A		50	4	01	1140	U1	50	R		*
6.91	0.98								2	2						8A	44P	8A		44	4	01	1140	U1	50	R		*
6.98	1.05	LEAVE CITY			SEATTLE				2	2						8A	44P	8A		44	4	01	$$$$	U1	50	R		*

INTERSECTION DETAIL

SRMP	B ARM	TURN LANES L NEAR LGT WD	R NEAR LGT WD	L FAR LGT WD	R FAR LGT WD	ACCELERATION LANES LEFT-- LGT WD	L-CNTR LGT WD	R-CNTR LGT WD	RIGHT- LGT WD
5.93	0.00			.06 11					

SR 900 MAINLINE STATE ROUTE - SRSH COUNTY KING DOT DISTRICT 1

SRMP	B ARM	FEATURE	D	LR	DESCRIPTION	BRIDGE/UXING/XROAD OW	TC	L	NBR LNS D	I	DECREAS/DIV LFT SHD W/S	RDY W/S	RHT SHD W/S	MEDIAN WD/S	BR	INCRES/UNDI LFT SHD W/S	RDY W/S	RHT SHD W/S	SPC USE LNS WID	TOT RDY WID	MTCE A	SE	CITY NBR	ST FC	LEGAL SPEED D	IB	T R	P K	S T
7.00	1.07	MP MARKER		R	7				2	2						8A	44P	8A		44	4	01		U1	50	R		*
7.32	1.39								2	2						8A	44P	8G		44	4	01		U1	50	R		*
7.51	1.58	INTRSECTN		L	57TH AVE S	CO		N																				
7.65	1.72	INTRSECTN		B	60TH AVE S	CO		Y	2	2						8A	44P	8A		44	4	01		U1	50	R		*
7.71	1.78	WYE CONN		R	S 129TH ST	CO		Y																				
7.72	1.79	END ST	I		EMPIRE WAY				2	2						6A	58P	6A		58	4	01		U1	50	R		*
		BEG ST	I		SUNSET BLVD																							
		INTRSECTN		B	S 129TH ST	CO	SG	Y																				
7.74	1.81	WYE CONN		L	S 129TH ST	CO		Y																				
7.76	1.83								2	2						6A	46P	6A		46	4	01		U1	50	R		*
7.77	1.84	BEG SU LN		C	TWO WAY TURN 13P				2	2						6A	46P	6A	13	59	4	01		U1	50	R		*
7.80	1.87	ENT/EXIT		L	MOBILE HOME PARK	PV		Y																				
7.83	1.90	END SU LN		C	TWO WAY TURN 13P				2	2						6A	46P	6A	$$$	46	4	01		U1	50	R		*
7.87	1.94								2	2	8A	20P	C	4A	CU	$$$	20P	8A		40	4	01		U1	50	R		*
7.98	2.05	INTRSECTN		L	64TH AVE S	CO		Y																				
8.00	2.07	MP MARKER		R	8																							
8.08	2.15	INTRSECTN		L	S 133RD ST	CO		N																				
8.18	2.25								2	2	8A	20P	$	8P	UP		20P	8A		40	4	01		U1	50	R		*
8.27	2.34	INTRSECTN		R	68TH AVE S	CO	SG	N	2	2	$$$	$$$		$$$$	$$	8A	60P	8A		60	4	01		U1	50	R		*
8.34	2.41	BEG SU LN		C	TWO WAY TURN 12P				2	2						8A	48P	8A	12	60	4	01		U1	50	R		*
8.46	2.53	INTRSECTN		L	S 135TH ST	CO		Y																				
8.49	2.56	END SU LN		C	TWO WAY TURN 12P				2	2						8A	60P	8A	$$$	60	4	01		U1	50	R		*
8.53	2.60								2	2						8A	44P	8A		44	4	01		U1	50	R		*
9.00	3.07	MP MARKER		R	9																							
9.02	3.09	INTRSECTN		L	80TH AVE S	CO		N																				
9.07	3.14	ENTER CITY			RENTON				2	2						8A	44P	8A		44	4	01	1070	U1	35	R	R	*
9.08	3.15	INTRSECTN		L	OAKSDALE AVE	CT		Y	2	2						7A	44P	7A		44	4	01	1070	U1	35	R	R	*
9.09	3.16	MISC FEATR		R	SGN ENT RENTON																							
9.23	3.30								2	2						$$C	57P	8A		57	4	01	1070	U1	35	R	R	*
9.27	3.34	ENT/EXIT		R	CONDOMINIUMS	PV		Y	2	2						C	58P	$$C		58	4	01	1070	U1	35	R	R	*
9.36	3.43								2	2						C	58P	C		58	4	01	1070	U1	35	R	B	*
9.37	3.44								2	2						6A	45P	6A		45	4	01	1070	U1	35	R	B	*
9.39	3.46	INTRSECTN		L	SW 4TH PL	CT		Y																				
9.41	3.48	INTRSECTN		L	EARLINGTON AVE SW	CT		N																				

INTERSECTION DETAIL

SRMP	B ARM	TURN LANES L NEAR LGT WD	R NEAR LGT WD	L FAR LGT WD	R FAR LGT WD	ACCELERATION LANES LEFT LGT WD	L-CNTR LGT WD	R-CNTR LGT WD	RIGHT LGT WD
7.72	1.79	.05 12		.04 10					
8.08	2.15	.02 10							
8.27	2.34		.06 12	.04 12					
9.27	3.34			.02 12			.02 12		

SR 900 MAINLINE STATE ROUTE - SRSH COUNTY KING DOT DISTRICT 1

SRMP	B ARM	FEATURE	D	LR	DESCRIPTION	BRIDGE/UXING/XROAD OW	TC	L	NBR LNS D	I	DECREAS/DIV LFT SHD W/S	RDY W/S	RHT SHD W/S	MEDIAN WD/S	BR	INCRES/UNDI LFT SHD W/S	RDY W/S	RHT SHD W/S	SPC USE LNS WID	TOT RDY WID	MTCE A	SE	CITY NBR	ST FC	LEGAL SPEED D	IB	T R	P K	S T
9.44	3.51	INTRSECTN		R	SW 4TH PL		CT	Y	2	2						6A	45P	6A		45	4	01	1070	U1	35	R	B	*
9.53	3.60	BEG SU LN		R	TRANSIT	17A			2	2						$$C	58P	$$C	17	75	4	01	1070	U1	35	R	B	*
		INTRSECTN		B	STEVENS AVE SW		CT	SG Y																				
9.55	3.62	END SU LN		R	TRANSIT	17A			2	2						C	47A	C	$$$	47	4	01	1070	U1	35	R	L	*
9.58	3.65	BEG SU LN		C	TWO WAY TURN	12P			2	2						C	47A	C	12	59	4	01	1070	U1	35	R	L	*
9.61	3.68								2	2						C	47A	C	12	59	4	01	1070	U1	35	R	R	*
9.71	3.78	BEG SU LN		R	AUXILIARY	12P			2	2						C	44P	C	24	68	4	01	1070	U1	35	R	P	*
		INTRSECTN		R	MAPLE AVE SW		CT	Y																				
9.74	3.81	END SU LN		C	TWO WAY TURN	12P			2	3						C	69P	C	12	81	4	01	1070	U1	35	R	P	*
9.77	3.84	WYE CONN		R	HARDIE AVE SW		CT	Y																				
9.80	3.87	END SU LN		R	AUXILIARY	12P			2	3						C	69P	C	$$$	69	4	01	1070	U1	35	R	P	*
		INTRSECTN		B	HARDIE AVE SW		CT	SG Y																				
9.81	3.88	WYE CONN		L	HARDIE AVE SW		CT	Y																				
9.82	3.89	WYE CONN		R	HARDIE AVE SW		CT	Y	3	2						C	81P	C		81	4	01	1070	U1	35	R	P	*
9.84	3.91								2	2						C	69P	C		69	4	01	1070	U1	35	R	P	*
9.87	3.94	WYE CONN		L	SR 167		CT	Y	2	2						C	57A	C		57	4	01	1070	U1	35	R	P	*
9.88	3.95	WYE CONN		R	SR 167		CT	Y																				
9.90	3.97	END ST	I		SUNSET BLVD				$	2						C	44A	C		44	4	01	1070	U1	25	R	B	*
		BEG ST	I		S THIRD ST																							
		INTRSECTN		B	SR 167		CT	SG Y																				
		MISC FEATR	D		COUPLET - CO2NDST			SG Y																				
9.93	4.00	WYE CONN		R	SR 167		CT	Y																				
10.08	4.15	INTRSECTN		B	SHATTUCK AVE S		CT	SG Y		2						C	44A	C		44	4	01	1070	U1	25	L	B	*
10.14	4.21	INTRSECTN		B	WHITWORTH AVE S		CT	Y																				
10.20	4.27	INTRSECTN		B	MORRIS AVE S		CT	SG Y																				
10.27	4.34	INTRSECTN		R	SMITHERS AVE S		CT	SG Y																				
10.29	4.36	INTRSECTN		L	LOGAN AVE S		CT	SG Y		2						C	44A	C		44	4	01	1070	U1	25	L	P	*
10.33	4.40	INTRSECTN		B	BURNETT AVE S		CT	SG Y		2						C	44A	C		44	4	01	1070	U1	25	L	L	*
10.35	4.42									2						C	44A	C		44	4	01	1070	U1	25	L	B	*
10.40	4.47	INTRSECTN		B	WILLIAMS AVE S		CT	SG Y																				
10.44	4.51	INTRSECTN		B	WELLS AVE S		CT	SG Y																				
10.49	4.56	INTRSECTN		B	SR 515-MAIN AVE S		ST	SG Y		2						C	36A	C		36	4	01	1070	U1	25	L	P	*
10.51	4.58	END ST	I		S THIRD ST																							

INTERSECTION DETAIL

SRMP	B ARM	TURN LANES L NEAR LGT	WD	R NEAR LGT	WD	L FAR LGT	WD	R FAR LGT	WD	ACCELERATION LANES LEFT LGT	WD	L-CNTR LGT	WD	R-CNTR LGT	WD	RIGHT LGT	WD
9.53	3.60	.03	12			.03	12										
9.80	3.87	.05	10			.05	10	.03	12								
9.90	3.97	.03	11	.04	12												
10.33	4.40			.02	12												
10.49	4.56			.02	12												

SR 900 MAINLINE STATE ROUTE - SRSH COUNTY KING DOT DISTRICT 1

SRMP	B ARM	FEATURE	D	LR	DESCRIPTION	BRIDGE/UXING/XROAD OW	TC	L	NBR LNS D	I	DECREAS/DIV LFT SHD W/S	RDY W/S	RHT SHD W/S	MEDIAN WD/S	BR	INCRES/UNDI LFT SHD W/S	RDY W/S	RHT SHD W/S	SPC USE LNS WID	TOT RDY WID	MTCE A	SE	CITY NBR	ST FC	LEGAL SPEED D	IB	T R	P K	S T
10.51	4.58	BEG ST	I		HOUSER WAY					2								C	36A	C	36	4	01	1070	U1	25	L	P	*
		WYE CONN		R	SR 515	ST		Y																					
10.56	4.63	END ST	I		HOUSER WAY				1	2								C	34A	C	34	4	01	1070	U1	25	L	P	*
		BEG ST	I		MILL AVE SW																								
		INTRSECTN		R	MILL AVE SW	CT	SG	Y																					
		INTRSECTN		R	HOUSER WAY	CT	SG	Y																					
10.64	4.71	INTRSECTN		B	2ND ST	CT		Y																					
10.71	4.78	END ST	I		MILL AVE SW				3	2								C	56A	C	56	4	01	1070	U1	25	L	P	*
		BEG ST	I		BRONSON WAY S																								
		INTRSECTN		L	SR 900 CO2NDST (COUPLET)	ST		Y																					
		MISC FEATR	D		COUPLET - CO2NDST																								
10.72	4.79	BEG BRIDGE	B		CEDAR RIVER	ST																							
					BRDG NUM 900/020																								
10.75	4.82	END BRIDGE	B		CEDAR RIVER				3	1								C	60A	C	60	4	01	1070	U1	25	L	P	*
10.76	4.83	INTRSECTN		L	PARK ST	CT	SG	Y																					
		INTRSECTN		L	N 1ST ST	CT	SG	Y																					
10.77	4.84								3	2								C	60A	C	60	4	01	1070	U1	25	L	P	*
10.79	4.86								2	2								C	60A	C	60	4	01	1070	U1	25	L	P	*
10.81	4.88	BEG SU LN		C	TWO WAY TURN	11A			2	2								C	49A	C	11	60	4	01	1070	U1	25	L	P	*
10.86	4.93	END SU LN		C	TWO WAY TURN	11A			2	2								C	60A	C	$$$	60	4	01	1070	U1	25	L	P	*
10.88	4.95	INTRSECTN		L	GARDEN AVE N	CT		Y																					
10.89	4.96								2	3								C	60A	C	60	4	01	1070	U1	25	L	P	*
10.93	5.00	INTRSECTN		L	MEADOW AVE N	CT		Y																					
10.99	5.06	INTRSECTN		R	HOUSER WAY	CT	SG	Y	2	3								C	60A	C	60	4	01	1070	U1	25	R	P	*
		INTRSECTN		L	FACTORY AVE N	CT	SG	Y																					
11.00	5.07	RR XING	B		NUM 91715V GRADE																								
11.01	5.08	WYE CONN		R	OFF RAMP	ST		Y																					
11.02	5.09	WYE CONN		L	SR 900	ST		Y																					
11.03	5.10	END ST	I		BRONSON WAY S				2	3								C	80A	C	80	4	01	1070	U1	30	R	P	*
		BEG ST	I		SUNSET BLVD N																								
		OFF RAMP		R	SR 405 SB-SR 169	ST	SG	Y																					
11.06	5.13	WYE CONN		L	SR 900	ST		Y																					
11.16	5.23								3	2								C	80A	C	80	4	01	1070	U1	30	R	P	*

INTERSECTION DETAIL

SRMP	B ARM	TURN LANES L NEAR LGT	WD	R NEAR LGT	WD	L FAR LGT	WD	R FAR LGT	WD	ACCELERATION LANES LEFT LGT	WD	L-CNTR LGT	WD	R-CNTR LGT	WD	RIGHT LGT	WD
10.71	4.78	.03	11														
10.76	4.83	.02	12											.01	12		
10.88	4.95	.01	11											.01	11		
10.99	5.06	.02	12														
11.03	5.10			.03	12	.11	22										

SR 900 MAINLINE STATE ROUTE - SRSH COUNTY KING DOT DISTRICT 1

SRMP	B	ARM	FEATURE	D	LR	DESCRIPTION	BRIDGE/UXING/XROAD OW	TC	L	NBR LNS D	I	DECREAS/DIV LFT SHD W/S	RDY W/S	RHT SHD W/S	MEDIAN WD/S	BR	INCRES/UNDI LFT SHD W/S	RDY W/S	RHT SHD W/S	SPC USE LNS WID	TOT RDY WID	MTCE A	SE	CITY NBR	ST FC	LEGAL SPEED D	IB	T R	P K	S T
11.21		5.28	WYE CONN	B		N 3RD ST			CT		Y	3	2						C	80A		C	80	4	01	1070	U1	30	R	P *
11.22		5.29	INTRSECTN	B		N 3RD ST			CT	SG	Y																			
11.23		5.30	WYE CONN	B		N 3RD ST			CT		Y																			
11.29		5.36	BEG SU LN	C		TWO WAY TURN	12A					3	3						C	68A	12	C	80	4	01	1070	U1	30	R	P *
11.43		5.50	ON RAMP	L		SR 405 SB			ST		Y																			
11.47		5.54	END SU LN	C		TWO WAY TURN	12A					2	2	6A	22A	12A	CU	$	32A		$$$	C	54	4	01	1070	U1	30	R	P *
11.52		5.59	MISC FEATR	L		GORE (SR 405 R100472)																								
11.55		5.62	LEAVE CITY			RENTON						$	$	$$$	$$$	$$$$	$$		$$$		$		$$$	$	$$	$$$$	$$	$$	$	$
			END ST	I		SUNSET BLVD N																								
			BEG COINCI			SR 405 MP004.50																								
			END CTLSEC			CONTROL SECTION 1712																								
			UXING	B		SR 405			ST																					
						BRDG NUM 405/022																								
12.50		6.52	ENTER CITY			RENTON						2	2					10A	46A	10A			46	4	01	1070	U1	35	R	P *
			EQUATION			012.45 =012.50																								
			BEG CTLSEC			CONTROL SECTION 1713																								
			BEG ST	I		NE PARK DR																								
			UXING	B		SR 405 SB			ST																					
						BRDG NUM 405/023W																								
			END COINCI			SR 405 MP005.40																								
12.51		6.53	UXING	B		SR 405 NB			ST																					
						BRDG NUM 405/023E																								
12.56B		6.58	BEG EQ			BEGIN BACK																								
12.57B		6.59	WYE CONN		R	OFF RAMP			ST	YS	Y																			
12.58B		6.60	OFF RAMP		R	SR 405 NB			ST	SG	Y																			
12.59B		6.61	ON RAMP		R	SR 405 NB			ST	SG	Y	2	2					14A	48A	14A			48	4	01	1070	U1	35	R	P *
12.60B		6.62	WYE CONN		R	ON RAMP			ST	SG	Y																			
12.63B		6.65										2	2	14A	24A	13A	UP	$$$	24A	14A			48	4	01	1070	U1	35	R	P *
12.75B		6.77										2	2	$$$	$$$	$$$$	$$	14A	48A	14A			48	4	01	1070	U1	35	R	P *
12.81B		6.83	UXING	B		112TH AVE SE			ST																					
						BRDG NUM 900/024																								
13.00B		7.02	END ST	I		NE PARK DR						2	2					8A	59A	$$C			59	4	01	1070	U1	35	R	P *
			BEG ST	I		SUNSET BLVD NE																								
			INTRSECTN		R	SUNSET BLVD NE			CT	SG	Y																			

INTERSECTION DETAIL

SRMP	B	ARM	TURN LANES L NEAR LGT	WD	R NEAR LGT	WD	L FAR LGT	WD	R FAR LGT	WD	ACCELERATION LANES LEFT-- LGT	WD	L-CNTR LGT	WD	R-CNTR LGT	WD	RIGHT- LGT	WD
11.21		5.28			.05	23												
11.22		5.29	.03	22			.04	12										
11.23		5.30							.03	12								
12.57B		6.59			.07	12												
13.00B		7.02					.02	12										

SR 900 MAINLINE STATE ROUTE - SRSH COUNTY KING DOT DISTRICT 1

SRMP	B ARM	FEATURE	DIRECTION TO INVENTORY / LEFT/RIGHT INDICATOR (D LR)	DESCRIPTION	BRIDGE/UXING/XROAD (OW TC L)	NBR LNS (D I)	WIDTH AND SURFACE INFORMATION: DECREAS/DIV LFT SHD W/S	RDY W/S	RHT SHD W/S	MEDIAN WD/S BR	INCRES/UNDI LFT SHD W/S	RDY W/S	RHT SHD W/S	SPC USE LNS	TOT RDY WID	MTCE A	SE	CITY NBR	ST FC	LEGAL SPEED D	IB	T R	P K	S T
13.03B	7.05					2 2					8A	59A	C		59	4	01	1070	U1	35	R	P	*
13.07B	7.09	WYE CONN	L	EDMONDS AVE NE	CT Y	2 2					$$C	59A	C		59	4	01	1070	U1	35	R	P	*
12.56	7.12	EQUATION		013.10B=012.56																			
		INTRSECTN	B	EDMONDS AV NE	CT SG Y																		
12.58	7.14	WYE CONN	R	EDMONDS AVE NE	CT Y																		
12.75	7.31	ENT/EXIT	R	BUSINESS	PV Y																		
12.80	7.36	INTRSECTN	B	HARRINGTON AVE NE	CT SG Y																		
12.90	7.46	INTRSECTN	B	NE 10TH ST	CT SG Y	2 2					C	49A	C		49	4	01	1070	U1	35	R	P	*
12.98	7.54	BEG SU LN	C	TWO WAY TURN 12A		2 2					C	49A	C	12	61	4	01	1070	U1	35	R	P	*
13.09	7.65	END SU LN	C	TWO WAY TURN 12A		2 2					C	49A	C	$$$	49	4	01	1070	U1	35	R	P	*
13.10	7.66	INTRSECTN	B	KIRKLAND AVE NE	CT Y	2 2					C	60A	C		60	4	01	1070	U1	35	R	P	*
13.17	7.73	INTRSECTN	B	NE 12TH ST	CT SG Y																		
13.18	7.74	WYE CONN	R	NE 12TH ST	CT Y																		
13.24	7.80	BEG SU LN	C	TWO WAY TURN 12A		2 2					C	48A	C	12	60	4	01	1070	U1	35	R	P	*
13.32	7.88	END SU LN	C	TWO WAY TURN 12A		2 2					C	60A	C	$$$	60	4	01	1070	U1	35	R	P	*
13.33	7.89	ENT/EXIT	L	SHOPPING CTR	PV Y																		
13.35	7.91	BEG SU LN	C	TWO WAY TURN 12A		2 2					C	48A	C	12	60	4	01	1070	U1	35	R	P	*
13.39	7.95	INTRSECTN	R	MONROE AVE NE	CT Y	2 2					C	48A	C	12	60	4	01	1070	U1	40	R	P	*
13.43	7.99	INTRSECTN	L	NEWPORT AVE NE	CT Y																		
13.58	8.14	INTRSECTN	R	QUEEN AVE NE	CT Y																		
13.81	8.37	END SU LN	C	TWO WAY TURN 12A		2 2					C	60A	C	$$$	60	4	01	1070	U1	40	R	P	*
13.88	8.44	WYE CONN	L	UNION AVE NE	CT Y																		
13.90	8.46	INTRSECTN	B	UNION AVE NE	CT SG Y																		
13.95	8.51	BEG SU LN	C	TWO WAY TURN 12A		2 2					C	48A	C	12	60	4	01	1070	U1	40	R	P	*
14.02	8.58	INTRSECTN	R	WHITMAN CT N	CT Y																		
14.14	8.70	INTRSECTN	L	ANACORTES AVE NE	CT Y																		
14.15	8.71	INTRSECTN	R	ANACORTES AVE NE	CT Y																		
14.25	8.81	END SU LN	C	TWO WAY TURN 12A		2 2					C	60A	C	$$$	60	4	01	1070	U1	40	R	P	*
14.31	8.87	END ST	I	SUNSET BLVD NE																			
		BEG ST	I	RENTON-ISSAQUAH RD																			

INTERSECTION DETAIL

SRMP	B ARM	TURN LANES: L NEAR LGT WD	R NEAR LGT WD	L FAR LGT WD	R FAR LGT WD	ACCELERATION LANES: LEFT LGT WD	L-CNTR LGT WD	R-CNTR LGT WD	RIGHT LGT WD
12.56	7.12	.04 12		.04 12					
12.75	7.31			.02 10					
12.80	7.36	.02 12		.04 12					
12.90	7.46	.04 12		.04 12					
13.10	7.66	.03 12							
13.17	7.73	.04 12		.04 12					
13.33	7.89	.02 12						.02 12	
13.90	8.46	.06 12		.03 12					

SR 900 MAINLINE STATE ROUTE - SRSH COUNTY KING DOT DISTRICT 1

SRMP	B ARM	FEATURE	D	LR	DESCRIPTION	BRIDGE/UXING/XROAD OW	TC	L	NBR LNS D	I	DECREAS/DIV LFT SHD W/S	RDY W/S	RHT SHD W/S	MEDIAN WD/S	BR	INCRES/UNDI LFT SHD W/S	RDY W/S	RHT SHD W/S	SPC USE LNS WID	TOT RDY WID	MTCE A	SE	CITY NBR	ST FC	LEGAL SPEED D	IB	T R	P K	S T
14.31	8.87	INTRSECTN	B		DUVALL AVE NE	CT	SG	Y	2	2						C	60A	C		60	4	01	1070	U1	40		R	P	*
14.34	8.90								2	1						C	46A	6A		46	4	01	1070	U1	40		R	P	*
14.39	8.95	MISC FEATR	L		SGN ENT RENTON																								
14.43	8.99								1	1						4A	20A	4A		20	4	01	1070	U1	40		R	$	*
14.47	9.03	INTRSECTN	L		FIELD AVE NE	CT		Y																					
14.56	9.12	INTRSECTN	R		142ND AVE SE	CT		Y																					
14.73	9.29	LEAVE CITY			RENTON				1	1						4A	20A	4A		20	4	01	$$$$	U1	40		R		*
14.99	9.55	MP MARKER	R		15																								
15.05	9.61	INTRSECTN	B		148TH AVE SE	CO		N																					
15.15	9.71	INTRSECTN	L		150TH AVE SE	CO		N																					
15.25	9.81	INTRSECTN	L		151ST AVE SE	CO		Y																					
15.79	10.35	INTRSECTN	B		MAPLE ST	CT	SG	Y																					
16.01	10.57	MP MARKER	R		16																								
16.05	10.61	INTRSECTN	L		162ND AVE SE	CO		N																					
16.08	10.64								1	1						10A	22A	10A		22	4	01		U1	40		R		*
16.12	10.68	INTRSECTN	R		163RD AVE SE	CO		Y																					
16.18	10.74	INTRSECTN	B		164TH AVE SE	CO	SG	Y	1	1						4A	22A	4A		22	4	01		U1	40		R		*
16.19	10.75	WYE CONN	R		164TH AVE SE	CO		Y																					
16.30	10.86								1	1						10A	22A	10A		22	4	01		U1	40		R		*
16.39	10.95								1	1						4A	20A	4A		20	4	01		U1	40		R		*
16.66	11.22	INTRSECTN	R		171ST PL SE	CO		N																					
16.97	11.53	MP MARKER	R		17																								
17.05	11.61								1	1						7A	22A	4A		22	4	01		U1	40		R		*
17.19	11.75								1	1						8A	22A	4A		22	4	01		U1	40		R		*
17.23	11.79								1	1						8A	22A	8A		22	4	01		U1	40		R		*
17.41	11.97	INTRSECTN	B		SE MAY VALLEY RD	CO	SG	Y	1	1						4A	22A	5A		22	4	01		R2	40		R		*
17.42	11.98	WYE CONN	R		SE MAY VALLEY RD	CO		Y																					
18.01	12.57	MP MARKER	R		18																								
18.98	13.54	MP MARKER	R		19				1	1						3A	22A	5A		22	4	01		R2	40		R		*
19.64	14.20	ENTER CITY			ISSAQUAH				1	1						3A	22A	5A		22	4	01	0590	R2	40		R	P	*
19.98	14.54	MP MARKER	R		20																								
20.80	15.36	MISC FEATR	R		SGN ENT ISSAQUAH																								

INTERSECTION DETAIL

SRMP	B ARM	TURN LANES L NEAR LGT	WD	R NEAR LGT	WD	L FAR LGT	WD	R FAR LGT	WD	ACCELERATION LANES LEFT-- LGT	WD	L-CNTR LGT	WD	R-CNTR LGT	WD	RIGHT- LGT	WD
14.31	8.87	.04	12			.04	12										
14.47	9.03	.04	12														
15.79	10.35	.11	12			.03	12										
16.19	10.75															.05	12
17.41	11.97	.05	12	.08	12	.04	12										
17.42	11.98															.08	12

SR 900 MAINLINE STATE ROUTE - SRSH COUNTY KING DOT DISTRICT 1

SRMP	B	ARM	FEATURE	D	LR	DESCRIPTION	BRIDGE/UXING/XROAD OW	TC	L	NBR LNS D	I	DECREAS/DIV LFT SHD W/S	RDY W/S	RHT SHD W/S	MEDIAN WD/S	BR	INCRES/UNDI LFT SHD W/S	RDY W/S	RHT SHD W/S	SPC USE LNS WID	TOT RDY WID	MTCE A	SE	CITY NBR	ST FC	LEGAL SPEED D	IB	T R	P K	S T
20.83		15.39								1	1						3A	22A	5A		22	4	01	0590	U1	40		R	P	*
20.99		15.55	MP MARKER		R	21																								
21.00		15.56	BEG BRIDGE	B		TIBBETS CREEK	ST			1	1						$$W	42A	$$W		42	4	01	0590	U1	40		R	P	*
						BRDG NUM 900/029																								
21.01		15.57	END BRIDGE	B		TIBBETS CREEK				1	1						10A	26A	10A		26	4	01	0590	U1	40		R	P	*
21.08		15.64	WYE CONN		R	NEWPORT WAY	CT		Y																					
21.09		15.65	INTRSECTN		B	NEWPORT WAY	CT	SG	Y																					
21.10		15.66	WYE CONN		B	NEWPORT WAY	CT		Y	1	2						10A	48A	10A		48	4	01	0590	U1	40		R	P	*
21.11		15.67	END ST	I		RENTON-ISSAQUAH RD				1	2						10A	48A	10A		48	4	01	0590	U1	40		R	P	$
21.13		15.69								2	2						10A	58A	6A		58	4	01	0590	U1	40		R	P	
21.15		15.71	EXIT TO		R	METRO LOADING AREA	ST		Y																					
21.16		15.72	FLYER STOP		R	LOT NUMBER OO			Y																					
						SEATTLE METRO			Y																					
21.19		15.75	ENT FROM		R	METRO LOADING AREA	ST		Y																					
21.22		15.78	INTRSECTN		B	MAPLE ST	CT	SG	Y	2	2						10A	58A	8A		58	4	01	0590	U1	40		R	P	
21.33		15.89	INTRSECTN		B	NW MALL ST	CT		Y																					
21.42		15.98	INTRSECTN		B	GILMAN BLVD	CT	SG	Y	2	2						10A	58A	10A		58	5	01	0590	U1	40		R	P	
21.54		16.10	OFF RAMP		R	SR 90	ST	SG	Y																					
			ON RAMP		L	SR 90	ST	SG	Y																					
21.58		16.14	BEG BRIDGE	B		SR 90	ST			2	2						$$C	64A	$$C		64	5	01	0590	U1	40		R	P	
						BRDG NUM 900/030																								
21.64		16.20	END BRIDGE	B		SR 90																								
			END CTLSEC			CONTROL SECTION 1713																								
			END ROUTE																											

INTERSECTION DETAIL

SRMP	B	ARM	TURN LANES L NEAR LGT	WD	R NEAR LGT	WD	L FAR LGT	WD	R FAR LGT	WD	ACCELERATION LANES LEFT LGT	WD	L-CNTR LGT	WD	R-CNTR LGT	WD	RIGHT LGT	WD
21.09		15.65	.03	12			.04	12										
21.22		15.78	.03	12			.11	12										
21.33		15.89					.02	12										
21.42		15.98	.03	12			.08	12										
21.54		16.10					.06	12										

SR 900 COUPLET 2NDST STATE ROUTE - SRSH COUNTY KING DOT DISTRICT 1

SRMP	B	ARM	FEATURE	D	LR	DESCRIPTION	BRIDGE/UXING/XROAD OW	TC	L	NBR LNS D	I	DECREAS/DIV LFT SHD W/S	RDY W/S	RHT SHD W/S	MEDIAN WD/S	BR	INCRES/UNDI LFT SHD W/S	RDY W/S	RHT SHD W/S	SPC USE LNS WID	TOT RDY WID	MTCE A	SE	CITY NBR	ST FC	LEGAL SPEED D	IB	T R	P K	S T
10.71		0.00	BEG ROUTE			2NDST				4								C	60A	C		60	4	01	1070	U1		25	L	L *
						MILL AVE TO RAINIER AVE																								
			ENTER CITY			RENTON																								
			BEG CTLSEC			CONTROL SECTION 1712																								
			BEG ST	I		BRONSON WAY																								
			INTRSECTN		L	SR 900 EB-MILL AVE	ST		Y																					
10.78		0.07	END ST	I		BRONSON WAY				4								C	48A	C		48	4	01	1070	U1		25	L	P *
			BEG ST	I		2ND ST																								
			INTRSECTN		R	MAIN AVE S	CT	SG	Y																					
			INTRSECTN		L	SR 515	ST	SG	Y																					
10.81		0.10	END ST	I		2ND ST																								
			BEG ST	I		S 2ND ST																								
			INTRSECTN		L	S 2ND ST	CT		Y																					
10.85		0.14	INTRSECTN		B	WELLS AVE S	CT	SG	Y																					
10.91		0.20	INTRSECTN		B	WILLIAMS AVE S	CT	SG	Y																					
10.97		0.26	INTRSECTN		B	BURNETT AVE S	CT	SG	Y																					
11.02		0.31	INTRSECTN		B	LOGAN AVE S	CT	SG	Y																					
11.09		0.38	INTRSECTN		L	MORRIS AVE S	CT	SG	Y																					
11.15		0.44	INTRSECTN		L	WHITWORTH AVE S	CT		Y																					
11.21		0.50	INTRSECTN		L	SHATTUCK AVE S	CT	SG	Y																					
11.32		0.61	INTRSECTN		R	LAKE AVE S	CT		Y																					
11.40		0.69	END ST	I		S 2ND ST				4								C	48A	C		48	4	01	1070	U1		25	$	$ *
			INTRSECTN		B	SR 167-RAINIER AVE S	ST	SG	Y																					
			END CTLSEC			CONTROL SECTION 1712																								
			END SECTN			2NDST																								

SR 902 MAINLINE STATE ROUTE - SRSH COUNTY SPOKANE DOT DISTRICT 6

SRMP	B ARM	FEATURE	D	LR	DESCRIPTION	BRIDGE/UXING/XROAD OW	TC	L	NBR LNS D	I	DECREAS/DIV LFT SHD W/S	RDY W/S	RHT SHD W/S	MEDIAN WD/S	BR	INCRES/UNDI LFT SHD W/S	RDY W/S	RHT SHD W/S	SPC USE LNS WID	TOT RDY WID	MTCE A	SE	CITY NBR	ST FC	LEGAL SPEED D	IB	T R	P K	S T
0.00	0.00	BEG ROUTE			MAIN ROUTE				1	1						C	26P	C		26	1	01		R3	45		L		*
					SR 90 TO MEDICAL LAKE																								
		BEG CTLSEC			CONTROL SECTION 3235																								
		BEG ST	I		SALNAVE RD																								
		BEG BRIDGE	B		SR 90	ST																							
					BRDG NUM 902/001																								
0.05	0.05	END BRIDGE	B		SR 90				1	1						2B	22B	2B		22	1	01		R3	45		L		*
0.11	0.11	ON RAMP		R	SR 90	ST		Y																					
		OFF RAMP		L	SR 90	ST		Y																					
0.14	0.14	INTRSECTN		R	CLEAR LAKE RD	CO		N																					
0.80	0.80	INTRSECTN		R	BLUE HERON RD	CO		N																					
0.90	0.90	INTRSECTN		L	WOLFE RD	CO		N																					
1.01	1.01	MP MARKER		R	1																								
1.48	1.48	INTRSECTN		L	MALLOY PRAIRIE RD	CO		N																					
1.99	1.99	MP MARKER		R	2																								
2.46	2.46	INTRSECTN		L	MEDICAL LK-TYLER RD	CO		N																					
2.66	2.66	INTRSECTN		L	CO RD	CO		N																					
3.01	3.01	INTRSECTN		L	W WASHINGTON RD	CO		N																					
3.03	3.03	MP MARKER		R	3																								
3.85	3.85	ENTER CITY			MEDICAL LAKE				1	1						2A	22A	2A		22	1	01	0755	R3	45		L	P	*
3.86	3.86	INTRSECTN		R	CLEAR LAKE RD	CT		N																					
3.91	3.91	INTRSECTN		L	MORHARDT RD	CT		N																					
4.01	4.01	INTRSECTN		L	MASON DR	CT		N																					
4.05	4.05	MP MARKER		R	4				1	1						3G	22A	2A		22	1	01	0755	R3	30		L	P	*
		MISC FEATR		R	SGN ENT MEDICAL LAKE																								
4.06	4.06	END ST	I		SALNAVE RD				1	1						1G	22A	2A		22	1	01	0755	R3	30		L	P	*
		BEG ST	I		MEDICAL LAKE-TYLER RD																								
		INTRSECTN		R	SIMPSON LOOP	CT		Y																					
4.10	4.10	INTRSECTN		L	CIRCLE DR	CT		Y	1	1						1G	22A	2A		22	1	01	0755	R2	30		R	P	*
4.17	4.17	INTRSECTN		R	DENTON RD	CT		Y																					
4.21	4.21	INTRSECTN		R	SIMPSON LOOP	CT		Y																					
4.25	4.25	INTRSECTN		L	MORHARDT RD	CT		N																					
4.32	4.32								1	1						3G	22A	2A		22	1	01	0755	R2	30		R	P	*
4.85	4.85	INTRSECTN		L	FANCHER CONNECTION	CT		Y																					
5.02	5.02	MP MARKER		R	5																								
5.04	5.04	INTRSECTN		L	FANCHER RD	CT		Y	1	1						1G	22A	2A		22	1	01	0755	R2	30		R	P	*
5.17	5.17	INTRSECTN		L	CITY ST	CT		Y																					
5.61	5.61	END ST	I		MEDICAL LAKE-TYLER RD																								
		BEG ST	I		LAFEVRE ST																								
		INTRSECTN		L	JEFFERSON ST	CT		Y																					
5.73	5.73	INTRSECTN		L	CALIFORNIA ST	CT		Y																					
5.87	5.87	MISC FEATR		R	BUS PULLOUT																								
5.88	5.88	INTRSECTN		L	IDAHO ST	CT		Y	1	1						10G	22A	2A		22	1	01	0755	R2	30		R	B	*

SR 902 MAINLINE STATE ROUTE - SRSH COUNTY SPOKANE DOT DISTRICT 6

SRMP	B ARM	FEATURE	D	LR	DESCRIPTION	BRIDGE/UXING/XROAD OW	TC	L	NBR LNS D	I	WIDTH AND SURFACE INFORMATION: DECREAS/DIV LFT SHD W/S	RDY W/S	RHT SHD W/S	MEDIAN WD/S	BR	INCRES/UNDI LFT SHD W/S	RDY W/S	RHT SHD W/S	SPC USE LNS WID	TOT RDY WID	MTCE A	SE	CITY NBR	ST FC	CLASSIFICATIONS: LEGAL SPEED D	IB	T R	P K	S T
5.90	5.90	INTRSECTN		R	CAMPBELL ST	CT		Y	1	1						10G	22A	2A		22	1	01	0755	R2	30	R	B	*
5.95	5.95	INTRSECTN		L	MILLER ST	CT		Y																				
5.97	5.97	INTRSECTN		R	HERB ST	CT		Y																				
6.03	6.03	MP MARKER		R	6																							
		INTRSECTN		L	HANCOCK ST	CT		Y																				
6.04	6.04	INTRSECTN		R	GRACE ST	CT		Y	1	1						$$C	60A	$$C		60	1	01	0755	R2	30	R	B	*
6.09	6.09	INTRSECTN		B	LAKE ST	CT		Y																				
6.16	6.16	INTRSECTN		R	LADD ST	CT		Y																				
		INTRSECTN		L	FIRST ST	CT		Y																				
6.22	6.22	INTRSECTN		R	SPENCE ST	CT		Y	1	1						10G	40A	C		40	1	01	0755	R2	30	R	B	*
		INTRSECTN		L	SECOND ST	CT		Y																				
6.27	6.27								1	1						2A	22A	1A		22	1	01	0755	R2	30	R	B	*
6.29	6.29	INTRSECTN		R	BARKER ST	CT		Y	1	1						2A	40A	$$C		40	1	01	0755	R2	30	R	B	*
6.31	6.31	INTRSECTN		L	THIRD ST	CT		Y																				
6.37	6.37	INTRSECTN		L	FOURTH ST	CT		Y	1	1						1A	40A	C		40	1	01	0755	R2	30	R	R	*
6.46	6.46	INTRSECTN		L	JAMES ST	CT		Y	1	1						1A	22A	2A		22	1	01	0755	R2	30	R	P	*
6.55	6.55	WYE CONN		R	SR 902	ST		Y																				
6.56	6.56	END ST	I		LAFEVRE ST				1	1						4A	24A	4A		24	1	01	0755	R2	30	R	P	*
		BEG ST	I		MEDICAL LAKE RD																							
		INTRSECTN		L	LEFEVRE ST	CT	SS	Y																				
		INTRSECTN		L	BROOKS RD	CT	SS	Y																				
6.58	6.58	WYE CONN		R	SR 902	ST		Y																				
6.83	6.83	RR XING	B		NUM 66331W GRADE																							
6.89	6.89	INTRSECTN		L	STANLEY ST	CT		N																				
6.94	6.94	INTRSECTN		R	STANLEY ST	CT		Y																				
6.99	6.99	INTRSECTN		L	GRAHAM RD	CT		Y																				
7.00	7.00	MP MARKER		R	7																							
7.16	7.16								1	1						4A	24A	4A		24	1	01	0755	R2	55	R	P	*
7.21	7.21	LEAVE CITY			MEDICAL LAKE				1	1						4A	24A	4A		24	1	01	$$$$	R2	55	R	$	$
		END ST	I		MEDICAL LAKE RD																							
7.22	7.22	INTRSECTN		L	GRAHAM RD	CO		Y																				
7.26	7.26	MISC FEATR		L	SGN ENT MEDICAL LAKE																							
7.52	7.52	INTRSECTN		B	KEENE RD	CO		Y																				
7.88	7.88	INTRSECTN		L	BARTHOLOMEW RD	CO		Y																				
8.00	8.00	MP MARKER		R	8																							
9.00	9.00	MP MARKER		R	9																							
9.23	9.23	INTRSECTN		B	WELCOME RD	CO		N																				

INTERSECTION DETAIL

SRMP	B ARM	TURN LANES: L NEAR LGT WD	R NEAR LGT WD	L FAR LGT WD	R FAR LGT WD	ACCELERATION LANES: LEFT LGT WD	L-CNTR LGT WD	R-CNTR LGT WD	RIGHT LGT WD
6.55	6.55		.03 14						

SR 902 MAINLINE STATE ROUTE - SRSH COUNTY SPOKANE DOT DISTRICT 6

SRMP	B ARM	FEATURE	D	LR	DIRECTION TO INVENTORY / LEFT/RIGHT INDICATOR / DESCRIPTION	BRIDGE/UXING/XROAD OW	TC	L	NBR LNS D	I	DECREAS/DIV LFT SHD W/S	RDY W/S	RHT SHD W/S	MEDIAN WD/S	BR	INCRES/UNDI LFT SHD W/S	RDY W/S	RHT SHD W/S	SPC USE LNS WID	TOT RDY WID	MTCE A	SE	CITY NBR	ST FC	LEGAL SPEED D	IB	T R	P K	S T
9.25	9.25								1	1						4A	24A	4A		24	1	01		R2	55		R		
10.00	10.00	MP MARKER	R	10																									
10.10	10.10	INTRSECTN	L	HALLET RD		CO		N																					
10.27	10.27	INTRSECTN	B	CRAIG RD		CO		Y																					
11.00	11.00	MP MARKER	R	11																									
12.00	12.00	MP MARKER	R	12																									
12.02	12.02								1	1						6A	24A	6A		24	1	01		R2	55		R		
12.13	12.13	INTRSECTN	L	HAYFORD RD		CO		Y																					
		INTRSECTN	R	WHITE RD		CO		Y																					
12.17	12.17	OFF RAMP	R	SR 90		ST		Y																					
		ON RAMP	L	SR 90		ST		Y																					
12.32	12.32	BEG BRIDGE B		SR 90		ST			1	1						$$W	27P	$$W		27	1	01		R2	55		R		
				BRDG NUM 902/010																									
12.36	12.36	END BRIDGE B		SR 90																									
		END CTLSEC		CONTROL SECTION 3235																									
		END ROUTE																											

INTERSECTION DETAIL

SRMP	B ARM	TURN LANES L NEAR LGT WD	R NEAR LGT WD	L FAR LGT WD	R FAR LGT WD	ACCELERATION LANES LEFT-- LGT WD	L-CNTR LGT WD	R-CNTR LGT WD	RIGHT- LGT WD
10.27	10.27	.03 12		.04 12					

SR 903 MAINLINE STATE ROUTE - SRSH COUNTY KITTITAS DOT DISTRICT 5

SRMP	B ARM	FEATURE	D	LR	DESCRIPTION	BRIDGE/XING/XROAD OW	TC	L	NBR LNS D	I	DECREAS/DIV LFT SHD W/S	RDY W/S	RHT SHD W/S	MEDIAN WD/S	BR	INCRES/UNDI LFT SHD W/S	RDY W/S	RHT SHD W/S	SPC USE LNS WID	TOT RDY WID	MTCE A	SE	CITY NBR	ST FC	LEGAL SPEED D	IB	T R	P K	S T
0.00	0.00	BEG ROUTE			MAIN ROUTE				1	1						7A	24A	7A		24	1	03		R3	45		L		
					SR 970 TO FOREST BDRY																								
		BEG CTLSEC			CONTROL SECTION 1932																								
		INTRSECTN		B	SR 970	ST	SS	Y																					
0.18	0.18	WYE CONN		L	SR 903	ST		Y																					
0.19	0.19	INTRSECTN		R	SR 903 SPCLEELM (SPUR)	ST	SS	Y	1	1						3A	23A	3A		23	1	03		R3	45		L		
0.21	0.21	WYE CONN		L	SR 903	ST		Y																					
0.30	0.30								1	1						8A	24A	8A		24	1	03		R3	45		L		
0.50	0.50	INTRSECTN		R	CLE ELUM AIRPORT RD	CO		Y																					
0.66	0.66	MISC FEATR		R	SGN ENT CLE ELUM																								
0.81	0.81	ENTER CITY			CLE ELUM				1	1						8A	24A	8A		24	1	03	0220	R3	30		L	B	
0.84	0.84	INTRSECTN		R	SHORT AVE	CT		Y	1	1						12A	24A	12A		24	1	03	0220	R3	30		L	B	
0.88	0.88	BEG ST	I		FIRST ST E				1	1						12A	24A	12A		24	1	03	0220	R3	30		L	B	*
0.96	0.96	INTRSECTN		R	FLORAL AVE	CT		Y																					
1.08	1.08	INTRSECTN		B	COLUMBIA AVE	CT		Y																					
1.19	1.19	INTRSECTN		B	YAKIMA AVE	CT		Y																					
1.31	1.31	INTRSECTN		R	TEANAWAY AVE	CT		Y																					
1.44	1.44	INTRSECTN		R	MONTGOMERY AVE	CT		Y	1	1						$$C	68A	$$C		68	1	03	0220	R3	25		L	B	*
1.46	1.46	BEG SU LN		C	TWO WAY TURN		16A		1	1						C	52A	C	16	68	1	03	0220	R3	25		L	B	*
1.56	1.56	INTRSECTN		B	PEOH AVE	CT		Y																					
1.66	1.66	INTRSECTN		B	BULLITT AVE	CT		Y																					
1.73	1.73	INTRSECTN		B	WRIGHT AVE	CT		Y	1	1						C	60A	C	16	76	1	03	0220	R3	25		L	B	*
1.80	1.80	INTRSECTN		B	HARRIS AVE	CT		Y																					
1.85	1.85	END SU LN		C	TWO WAY TURN		16A		1	1						C	76A	C	$$$	76	1	03	0220	R3	25		L	B	*
1.90	1.90	END ST	I		FIRST ST E																								
		BEG ST	I		FIRST ST W																								
		INTRSECTN		B	PENNSYLVANIA AVE	CT	SG	Y																					
1.94	1.94	BEG SU LN		C	TWO WAY TURN		16A		1	1						C	60A	C	16	76	1	03	0220	R3	25		L	B	*
2.00	2.00	END ST	I		FIRST ST W				1	1						$	60A	$	$$$	60	1	03	0220	R3	25		L	B	*
		END SU LN		C	TWO WAY TURN		16A																						
		BEG ST	I		OAKES AVE																								
		INTRSECTN		L	OAKES AVE	CT		Y																					
		INTRSECTN		L	FIRST ST W	CT		Y																					
2.06	2.06	END ST	I		OAKES AVE				1	1						16A	24A	8A		24	1	03	0220	R3	25		L	B	*
		BEG ST	I		SECOND ST W																								
		INTRSECTN		R	SECOND ST W	CT	SS	Y																					
		INTRSECTN		R	OAKES AVE	CT	SS	Y																					

INTERSECTION DETAIL

SRMP	B ARM	TURN LANES L NEAR LGT	WD	R NEAR LGT	WD	L FAR LGT	WD	R FAR LGT	WD	ACCELERATION LANES LEFT-- LGT	WD	L-CNTR LGT	WD	R-CNTR LGT	WD	RIGHT- LGT	WD
1.90	1.90	.03	16			.03	16										

SR 903 MAINLINE STATE ROUTE - SRSH COUNTY KITTITAS DOT DISTRICT 5

SRMP	B	ARM	FEATURE	D	LR	DESCRIPTION	BRIDGE/UXING/XROAD OW	TC	L	NBR LNS D	I	WIDTH AND SURFACE INFORMATION: DECREAS/DIV LFT SHD W/S	RDY W/S	RHT SHD W/S	MEDIAN WD/S	BR	INCRES/UNDI LFT SHD W/S	RDY W/S	RHT SHD W/S	SPC USE LNS WID	TOT RDY WID	MTCE A	SE	CITY NBR	ST FC	LEGAL SPEED D	IB	T R	P K	S T
2.13		2.13	INTRSECTN	B		BILLINGS AVE	CT		Y	1	1						8A	24A	8A		24	1	03	0220	R3	25	L	B	*
2.24		2.24	INTRSECTN	R		STAFFORD ST	CT		Y	1	1						4A	24A	4A		24	1	03	0220	R3	25	L	B	*
2.26		2.26	RR XING	B		NUM 85137E GRADE																							
			MISC FEATR	B		RR XING (VACATED)																							
2.27		2.27	INTRSECTN		L	CITY ST	CT		N																				
2.28		2.28	BEG BRIDGE	B		ROSLYN CREEK	ST			1	1						$$C	23A	$$C		23	1	03	0220	R3	25	R	P	*
						BRDG NUM 903/003																							
2.29		2.29	END BRIDGE	B		ROSLYN CREEK				1	1						2A	24A	2A		24	1	03	0220	R3	25	R	B	*
2.36		2.36	INTRSECTN		B	REED ST	CT		Y																				
2.53		2.53	INTRSECTN		R	YAKIMA AVE	CT		Y																				
			INTRSECTN		L	ALPHA WAY	CT		Y																				
2.62		2.62	INTRSECTN		B	PINE ST	CT		Y																				
2.68		2.68	END ST	I		SECOND ST W				1	1						8A	24A	8A		24	1	03	0220	R3	25	R	B	$
			INTRSECTN		R	MILLER AVE	CT		Y																				
			INTRSECTN		L	RANGER STA RD	CT		Y																				
			INTRSECTN		L	CASCADE AVE	CT		Y																				
2.69		2.69	LEAVE CITY			CLE ELUM				1	1						8A	24A	8A		24	1	03	$$$$	R3	25	R	$	
2.79		2.79	MISC FEATR		L	SGN ENT CLE ELUM																							
2.95		2.95								1	1						8A	24A	8A		24	1	03		R3	45	R		
2.99		2.99	MP MARKER		R	3																							
3.52		3.52	ENT/EXIT		R	TRANSFER STATION	CO		N																				
3.57		3.57	ENT FROM		L	GRADE SCHOOL	CO		N																				
3.59		3.59	INTRSECTN		R	CO RD	CO		N																				
3.80		3.80	INTRSECTN		R	SHAFT ST	CO		N																				
3.82		3.82	ENT FROM		L	HIGH SCHOOL	CO		N																				
3.91		3.91	ENT/EXIT		L	HIGH SCHOOL	CO		Y																				
3.99		3.99	MP MARKER		R	4																							
4.02		4.02	INTRSECTN		R	CO RD #5	CO		N	1	1						8A	24A	4A		24	1	03		R3	45	R		
4.16		4.16	INTRSECTN		R	CAREK RD	CO		N																				
4.20		4.20	INTRSECTN		L	BULLFROG RD	CO		N	1	1						8A	24A	8A		24	1	03		R3	45	R		
4.29		4.29	INTRSECTN		R	CO RD #245	CO		N																				
4.42		4.42	INTRSECTN		R	MARTIN RD	CO		N																				
4.50		4.50	INTRSECTN		L	MINE RD-CO RD #9	CO		N	1	1						6A	24A	4A		24	1	03		R3	45	R		
4.55		4.55								1	1						6A	24A	4A		24	1	03		R3	35	R		
4.63		4.63	MISC FEATR		R	SGN ENT ROSLYN																							
4.65		4.65	BEG ST	I		S FIRST ST				1	1						6A	24A	6A		24	1	03		R3	35	R		*
			INTRSECTN		R	SOUTH AVE	CO		N																				

INTERSECTION DETAIL

SRMP	B	ARM	TURN LANES: L NEAR LGT WD	R NEAR LGT WD	L FAR LGT WD	R FAR LGT WD	ACCELERATION LANES: LEFT-- LGT WD	L-CNTR LGT WD	R-CNTR LGT WD	RIGHT- LGT WD
3.91		3.91	.04 12							

SR 903 MAINLINE STATE ROUTE - SRSH COUNTY KITTITAS DOT DISTRICT 5

SRMP	B	ARM	FEATURE	DIRECTION TO INVENTORY / LEFT/RIGHT INDICATOR	DESCRIPTION	BRIDGE/XING/XROAD OW	TC	L	NBR LNS D	I	DECREAS/DIV LFT SHD W/S	RDY W/S	RHT SHD W/S	MEDIAN WD/S	BR	INCRES/UNDI LFT SHD W/S	RDY W/S	RHT SHD W/S	SPC USE LNS WID	TOT RDY WID	MTCE A	SE	CITY NBR	ST FC	LEGAL SPEED D	IB	T R	P K	S T
4.67		4.67	ENTER CITY		ROSLYN				1	1						6A	24A	6A		24	1	03	1120	R3	35	R	B	*
4.68		4.68	INTRSECTN	L	SOUTH AVE	CT		Y																				
4.78		4.78							1	1						2A	24A	4A		24	1	03	1120	R3	35	R	B	*
4.79		4.79	INTRSECTN	L	HOFFMANVILLE AVE	CT		Y																				
4.89		4.89	INTRSECTN	L	WYOMING AVE	CT		Y																				
5.00		5.00	MP MARKER	R	5				1	1						2A	24A	4A		24	1	03	1120	R3	25	R	B	*
5.03		5.03	INTRSECTN	R	E CALIFORNIA AVE	CT		Y	1	1						2A	24A	2A		24	1	03	1120	R3	25	R	P	*
5.23		5.23	INTRSECTN	L	MONTANA AVE	CT	FS	Y	1	1						12A	24A	12A		24	1	03	1120	R3	25	R	B	*
5.26		5.26							1	1						$$C	48A	$$C		48	1	03	1120	R3	25	R	B	*
5.29		5.29	INTRSECTN	B	DAKOTA AVE	CT	FS	Y																				
5.36		5.36	END ST	I	S FIRST ST																							
			BEG ST	I	N FIRST ST																							
			INTRSECTN	B	PENNSYLVANIA AVE	CT		Y																				
5.44		5.44	INTRSECTN	B	WASHINGTON AVE	CT		Y	1	1						C	36A	4A		36	1	03	1120	R3	25	R	B	*
			RR XING	B	NUM 85144P GRADE																							
			MISC FEATR	B	RR XING (VACATED)																							
5.50		5.50	INTRSECTN	B	IDAHO AVE	CT		Y																				
5.57		5.57	INTRSECTN	L	ARIZONA AVE	CT		Y	1	1						C	36A	2A		36	1	03	1120	R3	25	R	B	*
5.63		5.63	INTRSECTN	B	UTAH AVE	CT		Y	1	1						2A	24A	2A		24	1	03	1120	R3	25	R	P	*
5.71		5.71	END ST	I	N FIRST ST				1	1						2A	24A	2A		24	1	03	1120	R3	25	R	B	*
			BEG ST	I	NEVADA AVE																							
			INTRSECTN	R	NEVADA AVE	CT		Y																				
			INTRSECTN	R	N FIRST ST	CT		Y																				
5.78		5.78	INTRSECTN	B	N SECOND ST	CT		Y	1	1						2A	24A	2A		24	1	03	1120	R3	25	R	R	*
5.85		5.85	INTRSECTN	B	N THIRD ST	CT		Y																				
5.91		5.91	INTRSECTN	B	N SIXTH ST	CT		Y	1	1						2A	24A	2A		24	1	03	1120	R3	25	R	P	*
5.99		5.99	END ST	I	NEVADA AVE																							
			BEG ST	I	N SEVENTH																							
			INTRSECTN	L	SEVENTH ST	CT		Y																				
			INTRSECTN	L	NEVADA AVE	CT		Y																				
6.06		6.06	END ST	I	N SEVENTH				1	1						1A	24A	1A		24	1	03	1120	R3	25	R	P	$
			INTRSECTN	B	ALASKA AVE	CT		Y																				
6.09		6.09	MP MARKER	R	6																							
6.18		6.18	MISC FEATR	L	SGN ENT ROSLYN																							
6.24		6.24	LEAVE CITY		ROSLYN				1	1						1A	24A	1A		24	1	03	$$$$	R3	45	R	$	
6.57		6.57	INTRSECTN	L	HORVATT RD	CO		N																				
6.99		6.99	MP MARKER	R	7																							
7.00		7.00							1	1						1A	24A	1A		24	1	03		R3	25	R		
7.13		7.13	INTRSECTN	L	FANHOUSE RD	CO		N																				
7.23		7.23	INTRSECTN	B	ATLANTIC AVE	CO		Y																				
7.30		7.30	INTRSECTN	R	E PACIFIC AVE	CO		Y																				
			INTRSECTN	L	W PACIFIC AVE	CO		Y																				
7.41		7.41	INTRSECTN	B	ARCTIC AVE	CO		Y																				

SR 903 MAINLINE STATE ROUTE - SRSH COUNTY KITTITAS DOT DISTRICT 5

SRMP	B	ARM	FEATURE	D	LR	DESCRIPTION	BRIDGE/UXING/XROAD OW	TC	L	NBR LNS D	I	DECREAS/DIV LFT SHD W/S	RDY W/S	RHT SHD W/S	MEDIAN WD/S	BR	INCRES/UNDI LFT SHD W/S	RDY W/S	RHT SHD W/S	SPC USE LNS WID	TOT RDY WID	MTCE A	SE	CITY NBR	ST FC	LEGAL SPEED D	IB	T R	P K	S T
7.45		7.45	INTRSECTN		R	1ST ST CONNECTION	CO		N	1	1						1A	24A	1A		24	1	03		R3	25		R		
7.50		7.50	INTRSECTN		L	BLUE AGATE LN	CO		Y																					
7.54		7.54	INTRSECTN		R	PATRICK MINE RD	CO		Y																					
7.75		7.75	INTRSECTN		L	CASCADE VIEW DR	CO		N																					
7.90		7.90								1	1						1A	24A	1A		24	1	03		R3	50		R		
7.99		7.99	MP MARKER		R	8																								
8.11		8.11	INTRSECTN		L	MORREL RD	CO		N																					
8.59		8.59	INTRSECTN		L	WINSTON RD	PV		N																					
9.05		9.05	MP MARKER		R	9																								
9.07		9.07	INTRSECTN		R	TOM WRITE RD	CO		N																					
9.15		9.15	INTRSECTN		L	LAKE CABINS RD	CO		N																					
9.50		9.50	INTRSECTN		L	LAKE CABINS RD	CO		N																					
9.66		9.66	INTRSECTN		R	PINE LOCH SUN DR	PV		Y																					
9.77		9.77	INTRSECTN		L	MILL CREEK RD	CO		N																					
10.00		10.00	MP MARKER		R	10																								
10.06		10.06	MISC FEATR	B		NATIONAL FOREST BNDRY																								
			MISC FEATR		R	SGN END SR 903																								
			END CTLSEC			CONTROL SECTION 1932																								
			END ROUTE																											

SR 903 SPUR STATE ROUTE - SRSH COUNTY KITTITAS DOT DISTRICT 5
CLEELM

SRMP	B	ARM	FEATURE	D	LR	DESCRIPTION	BRIDGE NBR	UXING-LNS	XROAD-D I	DECREAS/DIV LFT SHD W/S	RDY W/S	RHT SHD W/S	MEDIAN-WD/S	BR	INCRES/UNDI LFT SHD W/S	RDY W/S	RHT SHD W/S	SPC USE LNS	TOT RDY WID	MTCE A SE	CITY NBR	ST FC	LEGAL SPEED D	IB	T R	P K	S T
0.19		0.00	BEG ROUTE			CLEELM			1	1					2A	24A	2A		24	1	03	R3	45		L		
						SR 903 TO SR 970																					
			BEG CTLSEC			CONTROL SECTION 1934																					
			INTRSECTN		R	SR 903		ST		Y																	
0.52		0.33	INTRSECTN		R	SR 970		ST		Y																	
			END CTLSEC			CONTROL SECTION 1934																					
			END SECTN			CLEELM																					

SR 904 MAINLINE STATE ROUTE - SRSH COUNTY SPOKANE DOT DISTRICT 6

SRMP	B	ARM	FEATURE	D	LR	DESCRIPTION	BRIDGE/UXING/XROAD OW	TC	L	NBR LNS D	I	DECREAS/DIV LFT SHD W/S	RDY W/S	RHT SHD W/S	MEDIAN WD/S	BR	INCRES/UNDI LFT SHD W/S	RDY W/S	RHT SHD W/S	SPC USE LNS WID	TOT RDY WID	MTCE A	SE	CITY NBR	ST FC	LEGAL SPEED D	IB	T R	P K	S T
0.00		0.00	BEG ROUTE			MAIN ROUTE				1	1						W	30P	W		30	1	01		R3	55	R		
						SR 90/TYLER TO SR 90/4LK																							
			BEG CTLSEC			CONTROL SECTION 3237																							
			BEG BRIDGE B			SR 90	ST																						
						BRDG NUM 904/001																							
0.04		0.04	END BRIDGE B			SR 90				1	1						3A	22A	3A		22	1	01		R3	55	R		
0.12		0.12	OFF RAMP		L	SR 90	ST		Y																				
			ON RAMP		R	SR 90	ST		Y																				
0.17		0.17								1	1						6A	22A	6A		22	1	01		R3	55	R		
0.18		0.18								1	1						6B	22B	6B		22	1	01		R3	55	R		
0.39		0.39	INTRSECTN	B		B ST	CO		N																				
0.57		0.57	INTRSECTN	L		S MALLOY PRAIRIE RD	CO		N	1	1						4B	22B	5B		22	1	01		R3	55	R		
0.74		0.74	INTRSECTN	R		MEDICAL LAKE-TYLER RD	CO		N																				
1.05		1.05	MP MARKER	R		1																							
2.00		2.00	MP MARKER	R		2																							
2.94		2.94	MP MARKER	R		3																							
3.52		3.52	INTRSECTN	R		RITCHEY RD	CO		N																				
3.77		3.77	INTRSECTN	L		RITCHEY RD	CO		N																				
3.97		3.97	MP MARKER	R		4																							
4.94		4.94	MP MARKER	R		5																							
5.95		5.95	MP MARKER	R		6				1	1						6B	22B	6B		22	1	01		R3	55	R		
			INTRSECTN	L		CAMERON RD	CO		N																				
6.01		6.01	INTRSECTN	L		GRAHAM RD	CO		N																				
			INTRSECTN	R		GRIFFITH RD	CO		N																				
6.95		6.95	MP MARKER	R		7																							
7.01		7.01	INTRSECTN	L		DAYTON RD	CO		N																				
7.28		7.28	BEG BRIDGE B			UNKNOWN CREEK	ST			1	1						$$C	34A	$$C		34	1	01		R3	55	R		
						BRDG NUM 904/004.25																							
7.29		7.29	END BRIDGE B			UNKNOWN CREEK				1	1						6B	22B	6B		22	1	01		R3	55	R		
7.98		7.98	MP MARKER	R		8																							
8.35		8.35	INTRSECTN	L		CAMERON RD	CO		N																				
8.82		8.82	INTRSECTN	R		LANCE HILL RD	CO		N																				
8.97		8.97	MP MARKER	R		9																							
9.01		9.01								1	1						6B	22B	6B		22	1	01		R3	45	R		
9.06		9.06	BEG ST	I		W FIRST ST				1	1						6B	22B	6B		22	1	01		R3	45	R		*
9.07		9.07	INTRSECTN	L		CAMERON RD	CO		N																				
9.09		9.09	ENTER CITY			CHENEY				1	1						6B	22B	6B		22	1	01	0200	R3	45	R	P	*
9.10		9.10	BEG SU LN	L		BICYCLE		08A		1	1						$$C	24A	$$C	28	52	1	01	0200	R3	45	R	P	*
			BEG SU LN	R		BICYCLE		08A																					
			BEG SU LN	C		TWO WAY TURN		12A																					
			INTRSECTN	R		MULLENIX RD	CT		Y																				
9.68		9.68	INTRSECTN	L		PRESLEY RD	CT		Y																				
9.82		9.82	END ST	I		W FIRST ST																							

SR 904 MAINLINE STATE ROUTE - SRSH COUNTY SPOKANE DOT DISTRICT 6

SRMP	B ARM	FEATURE	D	LR	DESCRIPTION	BRIDGE/UXING/XROAD	OW	TC	L	NBR LNS D	I	DECREAS/DIV LFT SHD W/S	RDY W/S	RHT SHD W/S	MEDIAN WD/S	BR	INCRES/UNDI LFT SHD W/S	RDY W/S	RHT SHD W/S	SPC USE LNS WID	TOT RDY WID	MTCE A	SE	CITY NBR	ST FC	LEGAL SPEED D	IB	T R	P K	S T
9.82	9.82	BEG ST	I		W 1ST ST					1	1								C	24A	C	28	52	1	01	0200	R3	45	R	P	*
9.95	9.95	MISC FEATR		R	BUS PULLOUT																									
9.96	9.96	MP MARKER		R	10																									
9.97	9.97									1	1								C	48A	C	28	76	1	01	0200	U2	35	R	P	*
10.06	10.06	INTRSECTN		L	BUENA VISTA ST		CT		Y																					
10.17	10.17	INTRSECTN		L	LINCOLN ST		CT		Y																					
10.22	10.22	MISC FEATR		R	BUS PULLOUT																									
10.26	10.26	END SU LN		L	BICYCLE	08A				1	2								C	48A	C	12	60	1	01	0200	U2	35	R	P	*
		END SU LN		R	BICYCLE	08A																								
		INTRSECTN		R	WASHINGTON LN		PV		Y																					
		INTRSECTN		L	WASHINGTON ST		CT		Y																					
10.33	10.33									2	2								C	48A	C	12	60	1	01	0200	U2	35	R	P	*
10.35	10.35	INTRSECTN		L	SALNAVE RD		CT		Y																					
10.42	10.42	INTRSECTN		L	L ST		CT		Y																					
10.50	10.50	INTRSECTN		B	K ST		CT		Y																					
10.55	10.55									2	1								C	48A	C	12	60	1	01	0200	U2	35	R	P	*
10.57	10.57	INTRSECTN		L	J ST		CT		Y																					
10.60	10.60									1	1								C	33A	C	12	45	1	01	0200	U2	35	R	P	*
10.66	10.66	END ST	I		W 1ST ST					1	1								C	30A	C	15	45	1	01	0200	U2	25	R	P	*
		CHG SU LN		C	TWO WAY TURN	15A																								
		BEG ST	I		1ST ST																									
		INTRSECTN		B	UNION ST		CT		Y																					
10.74	10.74	INTRSECTN		B	I ST		CT		Y	1	1								C	29A	C	15	44	1	01	0200	U2	25	R	P	*
10.80	10.80	INTRSECTN		B	H ST		CT		Y																					
10.83	10.83	END SU LN		C	TWO WAY TURN	15A				1	1								C	44A	C	$$$	44	1	01	0200	U2	25	R	P	*
10.86	10.86	INTRSECTN		B	G ST		CT		Y	1	2								C	60A	C		60	1	01	0200	U2	25	R	B	*
10.89	10.89									2	2								C	60A	C		60	1	01	0200	U2	25	R	B	*
10.93	10.93	INTRSECTN		B	F ST		CT	SG	Y																					
10.97	10.97	INTRSECTN		B	COLLEGE AVE		CT		Y																					
11.04	11.04	INTRSECTN		B	D ST		CT		Y	2	2								C	44A	C		44	1	01	0200	U2	25	R	P	*
11.10	11.10	INTRSECTN		B	C ST		CT		Y																					
11.15	11.15	INTRSECTN		B	B ST		CT		Y																					
11.22	11.22	INTRSECTN		B	A ST		CT		Y																					
11.28	11.28	INTRSECTN		L	COCOLALLA ST		CT		Y																					
11.34	11.34	INTRSECTN		B	CALISPELL ST		CT		Y	2	2								C	60A	C		60	1	01	0200	U2	25	R	P	*
11.40	11.40	INTRSECTN		B	ELM ST		CT		Y																					

INTERSECTION DETAIL

SRMP	B ARM	L NEAR LGT WD	R NEAR LGT WD	L FAR LGT WD	R FAR LGT WD	LEFT-- LGT WD	L-CNTR LGT WD	R-CNTR LGT WD	RIGHT- LGT WD
		TURN LANES				ACCELERATION LANES			
10.26	10.26				.07 12				
10.86	10.86				.03 12				
11.40	11.40	.03 12		.02 12					

SR 904 MAINLINE STATE ROUTE - SRSH COUNTY SPOKANE DOT DISTRICT 6

SRMP	B	ARM	FEATURE	D	LR	DESCRIPTION	BRIDGE/UXING/XROAD OW	TC	L	NBR LNS D	I	DECREAS/DIV LFT SHD W/S	RDY W/S	RHT SHD W/S	MEDIAN WD/S	BR	INCRES/UNDI LFT SHD W/S	RDY W/S	RHT SHD W/S	SPC USE LNS WID	TOT RDY WID	MTCE A	SE	CITY NBR	ST FC	LEGAL SPEED D	IB	T R	P K	S T
11.44		11.44								2	2							C	60A	C	60	1	01	0200	U2	35	R	P	*
11.45		11.45								2	2							C	44A	C	44	1	01	0200	U2	35	R	P	*
11.49		11.49	INTRSECTN		B	PINE ST	CT		Y	2	2							C	48A	C	48	1	01	0200	U2	35	R	P	*
11.61		11.61	INTRSECTN		L	VINE ST	CT		Y																				
11.68		11.68	BEG SU LN		C	TWO WAY TURN		12A		2	2							C	48A	C	12	60	1	01	0200	U2	35	R	P	*
			INTRSECTN		R	COLUMBIA ST	CT		Y																				
11.73		11.73	INTRSECTN		L	MARY ST	CT		Y																				
11.82		11.82	INTRSECTN		L	2ND ST	CT		Y																				
11.87		11.87	END ST	I		1ST ST				2	2							C	60A	C	$$$	60	1	01	0200	U2	35	R	P	*
			END SU LN		C	TWO WAY TURN		12A																						
			BEG ST	I		FIRST ST																								
11.88		11.88	INTRSECTN		L	CLAY ST	CT		Y																				
11.93		11.93	END ST	I		FIRST ST				2	2							C	63A	C		63	1	01	0200	U2	35	R	P	$
			INTRSECTN		B	CHENEY-SPOKANE RD	CT	SG	Y																				
11.96		11.96	BEG SU LN		C	TWO WAY TURN		12A		2	2							C	51A	C	12	63	1	01	0200	U2	35	R	P	
12.00		12.00	MP MARKER		R	12																								
12.02		12.02	MISC FEATR		L	SGN ENT CHENEY																								
12.03		12.03	INTRSECTN		R	CITY ST	CT		Y																				
12.09		12.09	INTRSECTN		L	COLLEGE HILL RD	CT		Y																				
12.16		12.16								2	2							C	51A	C	12	63	1	01	0200	U2	35	R	B	
12.22		12.22								2	2							C	51A	C	12	63	1	01	0200	U2	45	R	B	
12.28		12.28	INTRSECTN		L	PARK WAY DR	CT		Y																				
12.33		12.33	END SU LN		C	TWO WAY TURN		12A		2	2							C	63A	C	$$$	63	1	01	0200	U2	45	R	B	
12.38		12.38	ENT/EXIT		L	SHOPPING CENTER	PV		Y																				
12.44		12.44	WYE CONN		L	BETZ RD	CT		Y																				
12.45		12.45	RR XING	B		NUM 66317B GRADE																								
12.50		12.50	LEAVE CITY			CHENEY				2	2							C	63A	C		63	1	01	$$$$	R2	45	R	$	
12.51		12.51	INTRSECTN		B	BETZ RD	CO	SG	Y	2	2							C	63A	10A		63	1	01		R2	45	R		
12.55		12.55	WYE CONN		L	BETZ RD	CO		Y																					
12.63		12.63								1	2						10A	36A	10A		36	1	01		R2	45	R		
12.68		12.68								1	1						10A	24A	10A		24	1	01		R2	45	R		
12.75		12.75								1	1						10A	24A	10A		24	1	01		R2	55	R		
12.94		12.94	INTRSECTN		L	PARADISE RD	CO		N																					

INTERSECTION DETAIL

SRMP	B	ARM	L NEAR LGT	L NEAR WD	R NEAR LGT	R NEAR WD	L FAR LGT	L FAR WD	R FAR LGT	R FAR WD	LEFT LGT	LEFT WD	L-CNTR LGT	L-CNTR WD	R-CNTR LGT	R-CNTR WD	RIGHT LGT	RIGHT WD
			TURN LANES								ACCELERATION LANES							
11.93		11.93	.03	12			.03	12										
12.38		12.38	.03	12														
12.44		12.44									.07	12						
12.51		12.51	.03	12			.03	12										
12.55		12.55							.03	12								

SR 904 MAINLINE STATE ROUTE - SRSH COUNTY SPOKANE DOT DISTRICT 6

SRMP	B ARM	FEATURE	D LR	DESCRIPTION	BRIDGE/XROAD OW	TC	L	NBR LNS D	I	DECREAS/DIV LFT SHD W/S	RDY W/S	RHT SHD W/S	MEDIAN WD/S	BR	INCRES/UNDI LFT SHD W/S	RDY W/S	RHT SHD W/S	SPC USE LNS WID	TOT RDY WID	MTCE A	SE	CITY NBR	ST FC	LEGAL SPEED D	IB	T R	P K	S T
13.00	13.00	MP MARKER	R	13				1	1						10A	24A	10A		24	1	01		R2	55	R			
13.99	13.99	MP MARKER	R	14																								
14.05	14.05	INTRSECTN	B	JENSEN RD	CO		Y																					
14.83	14.83	INTRSECTN	L	PAGE RD	CO		N																					
14.99	14.99	MP MARKER	R	15																								
15.28	15.28	INTRSECTN	L	MEADOW LAKE RD	CO		Y																					
15.39	15.39	INTRSECTN	R	PURVIS RD	CO		Y																					
15.73	15.73	INTRSECTN	R	OLD PSH 11	CO		Y																					
15.75	15.75	INTRSECTN	R	GARFIELD RD	CO		Y																					
15.96	15.96	BEG SU LN	C	TWO WAY TURN	12A			1	1						4A	24A	4A	12	36	1	01		R2	55	R			
16.00	16.00	MP MARKER	R	16				1	1						4A	24A	4A	12	36	1	01		R2	40	R			
16.04	16.04	MISC FEATR	R	SGN ENT FOUR LAKES																								
16.09	16.09	END SU LN	C	TWO WAY TURN	12A			1	1						4A	24A	4A	$$$	24	1	01		R2	40	R			
16.15	16.15	INTRSECTN	L	CO RD	CO		N																					
16.16	16.16	BEG SU LN	C	TWO WAY TURN	12A			1	1						4A	24A	4A	12	36	1	01		R2	40	R			
16.28	16.28	INTRSECTN	B	6TH AVE	CO		Y																					
16.45	16.45	END SU LN	C	TWO WAY TURN	12A			1	1						4A	24A	4A	$$$	24	1	01		R2	40	R			
16.50	16.50	INTRSECTN	L	3RD AVE	CO		Y																					
16.51	16.51	BEG SU LN	C	TWO WAY TURN	12A			1	1						4A	24A	4A	12	36	1	01		R2	40	R			
16.63	16.63	INTRSECTN	B	FIRST ST	CO		Y																					
16.71	16.71	INTRSECTN	R	MELVILLE RD	CO		Y	1	1						10A	24A	10A	12	36	1	01		R2	40	R			
		ENT/EXIT	L	BUSINESS	PV		Y																					
16.74	16.74	END SU LN	C	TWO WAY TURN	12A			1	1	10A	12A		12A	CU	$$$	12A	10A	$$$	24	1	01		R2	40	R			
16.81	16.81	OFF RAMP	R	SR 90	ST		Y																					
		ON RAMP	L	SR 90	ST		Y																					
16.87	16.87							1	1	$$$	$$$		$$$$	$$	10A	24A	10A		24	1	01		R2	40	R			
16.90	16.90	BEG BRIDGE B		SR 90	ST			1	1						$$C	30P	$$C		30	1	01		R2	40	R			
				BRDG NUM 904/010																								
16.96	16.96	END BRIDGE B		SR 90																								
		END CTLSEC		CONTROL SECTION 3237																								
		END ROUTE																										

INTERSECTION DETAIL

SRMP	B ARM	TURN LANES L NEAR LGT	WD	R NEAR LGT	WD	L FAR LGT	WD	R FAR LGT	WD	ACCELERATION LANES LEFT LGT	WD	L-CNTR LGT	WD	R-CNTR LGT	WD	RIGHT LGT	WD
16.15	16.15	.03	12														
16.50	16.50	.03	12					.02	12	.03	12						
16.71	16.71							.02	12								

SR 906 MAINLINE STATE ROUTE - SRSH COUNTY KING DOT DISTRICT 5

SRMP	B	ARM	FEATURE	D	LR	DESCRIPTION	BRIDGE/UXING/XROAD OW	TC	L	NBR LNS D	I	DECREAS/DIV LFT SHD W/S	RDY W/S	RHT SHD W/S	MEDIAN WD/S	BR	INCRES/UNDI LFT SHD W/S	RDY W/S	RHT SHD W/S	SPC USE LNS	TOT RDY WID	MTCE A	SE	CITY NBR	ST FC	LEGAL SPEED D	IB	T R	P K	S T
0.00		0.00	BEG ROUTE			MAIN ROUTE				2	1						10A	36A	10A		36	1	02		R3	35	M			
						SR 90/KING TO SR 90/HYAK																								
			BEG CTLSEC			CONTROL SECTION 1777																								
			UXING	B		SR 90	ST																							
						BRDG NUM 090/099																								
0.04		0.04	ON RAMP		R	SR 90	ST		Y																					
0.07		0.07	WYE CONN		R	ON RAMP	ST		Y	2	2						10A	48A	10A		48	1	02		R3	35	M			
0.17		0.17								1	1						15A	24A	15A		24	1	02		R3	35	M			
0.30		0.30	END CTLSEC			CONTROL SECTION 1777																								
			LEAVE CO			KING																								

SR 906 MAINLINE STATE ROUTE - SRSH COUNTY KITTITAS DOT DISTRICT 5

SRMP	B	ARM	FEATURE	D	LR	DESCRIPTION	BRIDGE/UXING/XROAD OW	TC	L	NBR LNS D	I	DECREAS/DIV LFT SHD W/S	RDY W/S	RHT SHD W/S	MEDIAN WD/S	BR	INCRES/UNDI LFT SHD W/S	RDY W/S	RHT SHD W/S	SPC USE LNS WID	TOT RDY WID	MTCE A	SE	CITY NBR	ST FC	LEGAL SPEED D	IB	T R	P K	S T
0.30		0.30	ENTER CO			KITTITAS				1	1						15A	24A	15A		24	1	02		R3		35	M		
			BEG CTLSEC			CONTROL SECTION 1935																								
0.31		0.31	MISC FEATR		L	SGN ENT KING COUNTY																								
0.34		0.34	MISC FEATR		R	SGN ENT KITTITAS COUNTY																								
0.36		0.36	INTRSECTN		B	PVT RD	PV		N																					
0.47		0.47	REST AREA		L	SNOQ SUM TRAVELERS REST																								
						CS S557 MAJOR																								
0.49		0.49								1	1						6A	24A	8A		24	1	02		R3		35	M		
0.63		0.63	INTRSECTN		L	E SUMMIT RD	ST		Y	1	1						11A	24A	14A		24	1	02		R3		35	M		
1.53		1.53								1	1						4A	24A	4A		24	1	02		R3		35	M		
2.01		2.01	BEG BRIDGE	B		HYAK CREEK	ST			1	1						$$C	28A	$$C		28	1	02		R3		35	M		
						BRDG NUM 906/103																								
2.04		2.04	END BRIDGE	B		HYAK CREEK				1	1						2A	24A	2A		24	1	02		R3		35	M		
2.25		2.25								1	1						10A	24A	5A		24	1	02		R3		35	M		
2.32		2.32								1	1						10A	24A	10A		24	1	02		R3		35	M		
2.46		2.46	INTRSECTN		R	HYAK RD	CO		N																					
2.55		2.55	INTRSECTN		R	SR 906 SPHYAK (SPUR)	ST		N																					
			INTRSECTN		R	PACIFIC WEST REC AREA	PV		N																					
2.59		2.59	ON RAMP		L	SR 90	ST		Y	1	1						9A	26A	20A		26	1	02		R3		35	M		
			OFF RAMP		R	SR 90	ST		Y																					
2.65		2.65	UXING	B		SR 90	ST																							
						BRDG NUM 090/104																								
			END CTLSEC			CONTROL SECTION 1935																								
			END ROUTE																											

SR 906 SPUR HYAK STATE ROUTE - SRSH COUNTY KITTITAS DOT DISTRICT 5

SRMP	B	ARM	FEATURE	D	LR	DESCRIPTION	BRIDGE/UXING/XROAD OW	TC	L	NBR LNS D	I	DECREAS/DIV LFT SHD W/S	RDY W/S	RHT SHD W/S	MEDIAN WD/S	BR	INCRES/UNDI LFT SHD W/S	RDY W/S	RHT SHD W/S	SPC USE LNS	WID	TOT RDY WID	MTCE A	SE	CITY NBR	ST FC	LEGAL SPEED D	IB	T R	P K	S T
2.55		0.00	BEG ROUTE			HYAK SR 906 TO DOT MAINT AREA				1	1						4A	20A	4A			20	1	02		R3		35	M		
			BEG CTLSEC			CONTROL SECTION 1937																									
			INTRSECTN		R	PACIFIC WEST REC AREA	PV		Y																						
			INTRSECTN		L	SR 906	ST		Y																						
2.78		0.23	INTRSECTN		R	PVT RD	PV		N																						
2.89		0.34	INTRSECTN		R	PVT RD	PV		N																						
2.98		0.43	INTRSECTN		R	RD #22191 (TO REC AREA)	PV		N																						
			MISC FEATR	B		DOT MAINT AREA ACCESS																									
			END CTLSEC			CONTROL SECTION 1937																									
			END SECTN			HYAK																									

SR 908 MAINLINE STATE ROUTE - SRSH COUNTY KING DOT DISTRICT 1

SRMP	B ARM	FEATURE	D	LR	DESCRIPTION	BRIDGE NBR LNS D I	DECREAS/DIV LFT SHD W/S	RDY W/S	RHT SHD W/S	MEDIAN-WD/S	BR	INCRES/UNDI LFT SHD W/S	RDY W/S	RHT SHD W/S	SPC USE LNS WID	TOT RDY WID	MTCE A	SE	CITY NBR	ST FC	LEGAL SPEED D	IB	T R	P K	S T
3.52	0.00	BEG ROUTE			MAIN ROUTE	2 2									C 54A	C	24	78	5 01 0625	U1	35	R	P	*	
					SR 405 TO SR 202/REDMOND																				
		ENTER CITY			KIRKLAND																				
		BEG CTLSEC			CONTROL SECTION 1762																				
		BEG SU LN		L	AUXILIARY 12A																				
		BEG SU LN		R	AUXILIARY 12A																				
		BEG ST	I		CENTRAL WAY																				
		UXING	B		SR 405 SB ST																				
					BRDG NUM 405/052W																				
3.54	0.02	END ST	I		CENTRAL WAY																				
		BEG ST	I		NE 85TH ST																				
		UXING	B		SR 405 NB ST																				
					BRDG NUM 405/052E																				
3.55	0.03	UXING	B		SR 405 NBCD ST																				
					BRDG NUM 405/052NCD																				
3.59	0.07	END SU LN		R	AUXILIARY 12A	2 2									C 60A	C	$$$	60	5 01 0625	U1	35	R	P	*	
		END SU LN		L	AUXILIARY 12A																				
		OFF RAMP		R	SR 405 NBCD ST Y																				
		ON RAMP		L	SR 405 NBCD ST Y																				
3.63	0.11	ON RAMP		R	SR 405 NBCD ST Y																				
		OFF RAMP		L	SR 405 NBCD ST Y																				
3.72	0.20	INTRSECTN		B	120TH AVE NE CT SG Y																				
3.83	0.31	INTRSECTN		B	122ND AVE NE CT Y																				
3.88	0.36					2 2									C 60A	C		60	5 01 0625	U1	35	R	$	*	
3.93	0.41	INTRSECTN		B	124TH AVE NE CT SG Y																				
3.96	0.44	BEG SU LN		C	TWO WAY TURN 12A	2 2									C 48A	C	12	60	5 01 0625	U1	35	R		*	
4.02	0.50	MP MARKER		R	4																				
4.08	0.56	INTRSECTN		B	126TH AVE NE CT N																				
4.24	0.72	INTRSECTN		B	128TH AVE NE CT N																				
4.42	0.90	INTRSECTN		L	131ST AVE NE CT N																				
4.43	0.91	END SU LN		C	TWO WAY TURN 12A	2 2									C 60A	C	$$$	60	5 01 0625	U1	35	R		*	
4.50	0.98	INTRSECTN		B	132ND AVE NE CT SG Y	2 2									C 60A	C		60	5 01 0625	U1	40	R		*	
4.51	0.99	LEAVE CITY			KIRKLAND	2 2									C 60A	C		60	5 01 1065	U1	40	R	P	*	
		ENTER CITY			REDMOND																				

INTERSECTION DETAIL

SRMP	B ARM	L NEAR LGT	WD	R NEAR LGT	WD	L FAR LGT	WD	R FAR LGT	WD	LEFT-- LGT	WD	L-CNTR LGT	WD	R-CNTR LGT	WD	RIGHT- LGT	WD
		----------TURN LANES----------								------ACCELERATION LANES------							
3.72	0.20	.03	12			.02	12										
3.83	0.31	.05	12			.03	12										
3.93	0.41	.03	12			.03	12										
4.50	0.98	.03	12			.03	12										

SR 908 MAINLINE STATE ROUTE - SRSH COUNTY KING DOT DISTRICT 1

SRMP	B ARM	FEATURE	D	LR	DESCRIPTION	BRIDGE/UXING/XROAD OW	TC	L	NBR LNS D	I	DECREAS/DIV LFT SHD W/S	RDY W/S	RHT SHD W/S	MEDIAN WD/S	BR	INCRES/UNDI LFT SHD W/S	RDY W/S	RHT SHD W/S	SPC USE LNS	WID	TOT RDY WID	MTCE A	SE	CITY NBR	ST FC	LEGAL SPEED D	IB	T R	P K	S T
4.51	0.99	MISC FEATR		R	SGN ENT REDMOND				2	2									C	60A		C		60	5	01	1065	U1	40	R P *
		MISC FEATR		L	SGN ENT KIRKLAND																									
4.56	1.04	BEG SU LN		C	TWO WAY TURN		12A		2	2									C	48A		C	12	60	5	01	1065	U1	40	R P *
4.95	1.43	INTRSECTN		L	139TH AVE NE			CT		Y																				
4.98	1.46	END SU LN		C	TWO WAY TURN		12A		2	2									C	60A		C	$$$	60	5	01	1065	U1	40	R P *
5.03	1.51	WYE CONN		B	140TH AVE NE			CT		Y																				
5.04	1.52	INTRSECTN		B	140TH AVE NE			CT	SG	Y																				
5.05	1.53	WYE CONN		R	140TH AVE NE			CT		Y																				
5.15	1.63	INTRSECTN		R	NE 80TH ST			CT		Y																				
		INTRSECTN		L	142ND AVE NE			CT		Y																				
5.22	1.70	BEG SU LN		C	TWO WAY TURN		12A		2	2									C	48A		C	12	60	5	01	1065	U1	40	R P *
5.38	1.86	INTRSECTN		L	145TH AVE NE			CT		Y																				
5.50	1.98	END ST	I		NE 85TH ST				2	2									C	60A		C	$$$	60	5	01	1065	U1	40	R P *
		END SU LN		C	TWO WAY TURN		12A																							
		BEG ST	I		REDMOND WAY																									
5.55	2.03	WYE CONN		L	148TH AVE NE			CT		Y																				
5.57	2.05	INTRSECTN		B	148TH AVE NE			CT	SG	Y																				
5.59	2.07	WYE CONN		R	148TH AVE NE			CT		Y																				
5.64	2.12	BEG SU LN		C	TWO WAY TURN		12A		2	2									C	48A		C	12	60	5	01	1065	U1	40	R P *
5.80	2.28	END SU LN		C	TWO WAY TURN		12A		2	2									C	60A		C	$$$	60	5	01	1065	U1	40	R P *
5.86	2.34	INTRSECTN		B	WILLOW RD			CT	SG	Y																				
5.87	2.35	WYE CONN		L	WILLOW RD			CT		Y																				
5.91	2.39	BEG SU LN		C	TWO WAY TURN		12A		2	2									C	48A		C	12	60	5	01	1065	U1	40	R P *
5.98	2.46	END SU LN		C	TWO WAY TURN		12A		2	2									C	60A		C	$$$	60	5	01	1065	U1	40	R P *
		WYE CONN		R	W LK SAMM PKWY			CT		Y																				
6.02	2.50	INTRSECTN		R	W LAKE SAMMAMISH PRKWY			CT	SG	Y																				
6.04	2.52	WYE CONN		R	W LK SAMM PKWY			CT		Y																				
6.09	2.57	BEG BRIDGE	B		SAMMAMISH RIVER			ST			2	2							C	52A		C		52	5	01	1065	U1	30	R P *
					BRDG NUM 908/075																									
6.13	2.61	END BRIDGE	B		SAMMAMISH RIVER				2	2									C	60A		C		60	5	01	1065	U1	30	R P *
6.17	2.65	BEG SU LN		C	TWO WAY TURN		12A		2	2									C	48A		C	12	60	5	01	1065	U1	30	R P *
6.18	2.66	WYE CONN		R	159TH PL NE			CT		Y																				
6.20	2.68	INTRSECTN		R	159TH PL NE			CT		Y																				

INTERSECTION DETAIL

SRMP	B ARM	L NEAR LGT	L NEAR WD	R NEAR LGT	R NEAR WD	L FAR LGT	L FAR WD	R FAR LGT	R FAR WD	LEFT LGT	LEFT WD	L-CNTR LGT	L-CNTR WD	R-CNTR LGT	R-CNTR WD	RIGHT LGT	RIGHT WD
		TURN LANES								ACCELERATION LANES							
5.04	1.52	.04	12			.04	12										
5.15	1.63	.03	12											.02	12		
5.57	2.05	.04	12			.06	12										
5.86	2.34	.03	12			.03	12										
6.02	2.50					.03	12										

SR 908 MAINLINE STATE ROUTE - SRSH COUNTY KING DOT DISTRICT 1

SRMP	B	ARM	FEATURE	D	LR	DESCRIPTION	DIRECTION TO INVENTORY / LEFT/RIGHT INDICATOR	BRIDGE / UXING / XROAD / OW	TC	L	NBR / LNS / D	I	DECREAS/DIV LFT SHD W/S	RDY W/S	RHT SHD W/S	MEDIAN WD/S	BR	INCRES/UNDI LFT SHD W/S	RDY W/S	RHT SHD W/S	SPC USE LNS WID	TOT RDY WID	MTCE A	SE	CITY NBR	ST FC	LEGAL SPEED D	IB	T R	P K	S T
6.23		2.71									2	2								C	48A	C	12	60	5	01	1065	U1	30	R	P	*
6.24		2.72	UXING		B	BN RR		ST																							
						BRDG NUM 908/076																									
			RR XING		B	NUM 91914X STRUCTURE																									
6.30		2.78	END SU LN		C	TWO WAY TURN	12A				2	2								C	60A	C	$$$	60	5	01	1065	U1	30	R	P	*
6.35		2.83	WYE CONN		L	CLEVELAND ST		CT		Y																					
6.36		2.84	END ST		I	REDMOND WAY					$	2								C	44A	C		44	5	01	1065	U1	30	R	X	*
			BEG ST		I	CLEVELAND ST																									
			INTRSECTN		L	160TH AVE NE		CT		Y																					
			INTRSECTN		L	SR 908 COREDMND (COUPLT)		ST		Y																					
			MISC FEATR	D		COUPLET - COREDMND																									
6.39		2.87	INTRSECTN		R	160TH AVE NE		CT		Y																					
6.49		2.97	INTRSECTN		L	BROWN ST		CT		Y																					
6.58		3.06	INTRSECTN		B	LEARY WAY NE		CT	SG	Y																					
6.62		3.10	INTRSECTN		B	GILMAN ST		CT		Y																					
6.66		3.14	END ST		I	CLEVELAND ST																									
			INTRSECTN		L	SR 202		ST	SG	Y																					
			INTRSECTN		R	164TH AVE NE		CT	SG	Y																					
			MISC FEATR	D		COUPLET - COREDMND			SG	Y																					
			END CTLSEC			CONTROL SECTION 1762																									
			END ROUTE																												

SR 908 COUPLET STATE ROUTE - SRSH COUNTY KING DOT DISTRICT 1
REDMND

SRMP	B	ARM	FEATURE	D	LR	DESCRIPTION	BRIDGE/UXING/XROAD/OW	TC	L	NBR/LNS/D	I	DECREAS/DIV LFT SHD W/S	RDY W/S	RHT SHD W/S	MEDIAN/WD/S	BR	INCRES/UNDI LFT SHD W/S	RDY W/S	RHT SHD W/S	SPC/USE/LNS/WID	TOT/RDY/WID	MTCE/A	SE	CITY/NBR	ST/FC	LEGAL SPEED/D	IB	T/R	P/K	S/T
6.66		0.00	BEG ROUTE			REDMND				3								C	44A	C	44	5	01	1065	U1	25		L	L	*
						SR 202 TO CLEVELAND ST																								
			ENTER CITY			REDMND																								
			BEG CTLSEC			CONTROL SECTION 1762																								
			BEG ST	I		REDMOND WAY																								
			INTRSECTN		B	SR 202	ST	SG	Y																					
6.69		0.03	INTRSECTN		B	GILMAN ST	CT		Y																					
6.73		0.07	INTRSECTN		B	LEARY WAY	CT	SG	Y																					
6.82		0.16	INTRSECTN		L	BROWN ST	CT		Y	3								C	44A	C	44	5	01	1065	U1	25		L	P	*
6.84		0.18	WYE CONN		R	SR 202	ST		Y																					
6.87		0.21	INTRSECTN		B	161ST AVE NE	CT	SG	Y	1	2							C	60A	C	60	5	01	1065	U1	25		L	P	*
6.94		0.28	END ST	I		REDMOND WAY																								
			INTRSECTN		L	SR 908 EB	ST		Y																					
			INTRSECTN		R	160TH AVE NE	CT		Y																					
			END CTLSEC			CONTROL SECTION 1762																								
			END SECTN			REDMND																								

INTERSECTION DETAIL

SRMP	B	ARM	TURN LANES L NEAR LGT WD	TURN LANES R NEAR LGT WD	TURN LANES L FAR LGT WD	TURN LANES R FAR LGT WD	ACCELERATION LANES LEFT-- LGT WD	ACCELERATION LANES L-CNTR LGT WD	ACCELERATION LANES R-CNTR LGT WD	ACCELERATION LANES RIGHT- LGT WD
6.87		0.21			.02 12					
6.94		0.28	.02 12							

SR 970 MAINLINE STATE ROUTE - SRSH COUNTY KITTITAS DOT DISTRICT 5

SRMP	B ARM	FEATURE	D	LR	DESCRIPTION	BRIDGE/UXING/XROAD OW	TC	L	NBR LNS D	I	DECREAS/DIV LFT SHD W/S	RDY W/S	RHT SHD W/S	MEDIAN-WD/S	BR	INCRES/UNDI LFT SHD W/S	RDY W/S	RHT SHD W/S	SPC USE LNS WID	TOT RDY WID	MTCE A	SE	CITY NBR	ST FC	LEGAL SPEED D	IB	T R	P K	S T
0.00	0.00	BEG ROUTE			MAIN ROUTE				1	1						C	28A	C		28	1	03		R1	55	L			
					SR 90 TO SR 97/VIRDEN																								
		BEG CTLSEC			CONTROL SECTION 1909																								
		BEG BRIDGE	B		SR 90	ST																							
					BRDG NUM 970/001																								
0.04	0.04	END BRIDGE	B		SR 90				1	1						8A	22A	8A		22	1	03		R1	55	L			
0.14	0.14	MISC FEATR		R	GORE (SR 90 R108606)																								
		MISC FEATR		L	GORE (SR 90 S108548)																								
0.22	0.22	OFF RAMP		L	SR 90	ST		Y																					
0.24	0.24	ON RAMP		R	SR 90	ST		Y																					
0.29	0.29	RR XING	B		NUM 85228K STRUCTURE				1	1						$$C	36P	$$C		36	1	03		R1	55	L			
		BEG BRIDGE	B		NP RR	ST																							
					BRDG NUM 970/005																								
0.32	0.32	END BRIDGE	B		NP RR				1	1						7A	24A	7A		24	1	03		R1	55	L			
0.36	0.36	INTRSECTN		L	SR 903	ST	YS	Y																					
0.48	0.48	OFF RAMP		R	SR 970 EB	ST		Y	1	1						5A	38A	5A		38	1	03		R1	55	L			
0.51	0.51	INTRSECTN		L	SR 903 SPCLEELM (SPUR)	ST	SS	Y	1	1						3A	24A	3A		24	1	03		R1	55	L			
0.58	0.58	MISC FEATR		R	GORE (P100048)																								
0.60	0.60								1	1						4A	42A	8A		42	1	03		R1	55	L			
0.75	0.75								1	1						5A	24A	5A		24	1	03		R1	55	L			
0.76	0.76	ON RAMP		R	SR 970 EB	ST		Y																					
1.01	1.01	MP MARKER		R	1																								
2.01	2.01	MP MARKER		R	2																								
2.57	2.57	INTRSECTN		L	AIRPORT RD	CO		N																					
2.69	2.69	INTRSECTN		R	SR 10	ST		Y																					
2.89	2.89	INTRSECTN		R	LAMBERT RD	CO		N																					
2.99	2.99	MP MARKER		R	3																								
3.07	3.07								1	1						5A	24A	5A		24	1	03		R1	60	L			
3.73	3.73	INTRSECTN		L	W MASTERSON RD	CO		N	1	1						6A	24A	6A		24	1	03		R1	60	L			
		INTRSECTN		R	SEATON RD	CO		N																					
4.01	4.01	MP MARKER		R	4																								
5.01	5.01	MP MARKER		R	5																								
5.85	5.85								1	1						7A	24A	7A		24	1	03		R1	60	L			
6.01	6.01	MP MARKER		R	6																								
6.08	6.08								1	1						6A	24A	6A		24	1	03		R1	60	L			
6.31	6.31	BEG BRIDGE	B		TEANAWAY RIVER	ST			1	1						$$W	38P	$$W		38	1	03		R1	60	L			

INTERSECTION DETAIL

SRMP	B ARM	TURN LANES L NEAR LGT WD	R NEAR LGT WD	L FAR LGT WD	R FAR LGT WD	ACCELERATION LANES LEFT-- LGT WD	L-CNTR LGT WD	R-CNTR LGT WD	RIGHT- LGT WD
0.51	0.51			.05 11					
2.69	2.69		.04 14						

SR 970 MAINLINE STATE ROUTE - SRSH COUNTY KITTITAS DOT DISTRICT 5

SRMP	B ARM	FEATURE	D	LR	DESCRIPTION	BRIDGE/UXING/XROAD OW	TC	L	NBR LNS D	I	DECREAS/DIV LFT SHD W/S	RDY W/S	RHT SHD W/S	MEDIAN WD/S	BR	INCRES/UNDI LFT SHD W/S	RDY W/S	RHT SHD W/S	SPC USE LNS WID	TOT RDY WID	MTCE A	SE	CITY NBR	ST FC	LEGAL SPEED D	IB	T R	P K	S T
6.31	6.31				BRDG NUM 970/010				1	1							W	38P	W	38	1	03		R1	60	L			
6.37	6.37	END BRIDGE	B		TEANAWAY RIVER				1	1						6A	24A	6A		24	1	03		R1	60	R			
6.69	6.69								1	1						7A	24A	7A		24	1	03		R1	60	R			
6.85	6.85	TRAF RCDR	B		R057 0																								
6.90	6.90	INTRSECTN		L	TEANAWAY RD	CO		Y																					
6.99	6.99								1	1						6A	24A	6A		24	1	03		R1	60	R			
7.01	7.01	MP MARKER		R	7																								
7.80	7.80								1	1						7A	24A	6A		24	1	03		R1	60	R			
8.00	8.00	MP MARKER		R	8																								
8.03	8.03	INTRSECTN		R	HIDDEN VALLEY RD	CO		N																					
8.36	8.36								1	1						6A	24A	5A		24	1	03		R1	60	R			
8.64	8.64	INTRSECTN		L	SWAUK PRAIRIE RD	CO		N																					
8.99	8.99	MP MARKER		R	9																								
9.00	9.00								1	1						6A	24A	5A		24	1	03		R1	60	M			
9.71	9.71	INTRSECTN		L	SWAUK PRAIRIE RD	CO		N																					
9.99	9.99	MP MARKER		R	10																								
10.03	10.03								1	1						7A	24A	6A		24	1	03		R1	60	M			
10.13	10.13								1	1						5A	24A	5A		24	1	03		R1	60	M			
10.31	10.31	INTRSECTN		B	SR 97	ST		Y																					
		END CTLSEC			CONTROL SECTION 1909																								
		END ROUTE																											

INTERSECTION DETAIL

SRMP	B ARM	TURN LANES L NEAR LGT WD	R NEAR LGT WD	L FAR LGT WD	R FAR LGT WD	ACCELERATION LANES LEFT-- LGT WD	L-CNTR LGT WD	R-CNTR LGT WD	RIGHT- LGT WD
6.90	6.90	.03 14							

SR 971 MAINLINE STATE ROUTE - SRSH COUNTY CHELAN DOT DISTRICT 2

SRMP	B ARM	FEATURE	D	LR	DESCRIPTION	BRIDGE/UXING/XROAD OW	TC	L	NBR LNS D	I	DECREAS/DIV LFT SHD W/S	RDY W/S	RHT SHD W/S	MEDIAN WD/S	BR	INCRES/UNDI LFT SHD W/S	RDY W/S	RHT SHD W/S	SPC USE LNS WID	TOT RDY WID	MTCE A	SE	CITY NBR	ST FC	LEGAL SPEED D	IB	T R	P K	S T
0.00	0.00	BEG ROUTE			MAIN ROUTE				1	1						8B	24B	3B		24	1	01		R3	50	M		*
					SR 97 ALT TO SR 97 ALT																							
		BEG CTLSEC			CONTROL SECTION 0414																							
		BEG ST	I		NAVARRE-COULEE RD																							
		INTRSECTN		B	SR 97 ALT	ST	SS	Y																				
0.01	0.01	WYE CONN		R	SR 97 ALT	ST		N																				
0.60	0.60								1	1						5B	24B	5B		24	1	01		R3	50	M		*
1.01	1.01	MP MARKER		R	1																							
1.03	1.03								1	1						2B	22B	2B		22	1	01		R3	50	M		*
2.01	2.01	MP MARKER		R	2																							
3.01	3.01	MP MARKER		R	3																							
4.01	4.01	MP MARKER		R	4																							
5.01	5.01	MP MARKER		R	5																							
6.01	6.01	MP MARKER		R	6																							
6.75	6.75								1	1						3B	24B	5B		24	1	01		R3	50	M		*
7.01	7.01	MP MARKER		R	7																							
7.63	7.63	INTRSECTN		L	PVT RD	PV		N																				
7.65	7.65	INTRSECTN		L	PVT RD	PV		N																				
7.69	7.69								1	1						5B	24B	5B		24	1	01		R3	50	M		*
7.71	7.71	INTRSECTN		R	BEAR MTN RD	CO		N																				
8.01	8.01	MP MARKER		R	8																							
8.28	8.28	INTRSECTN		R	PVT RD	PV		N																				
8.47	8.47	INTRSECTN		R	RIDGEVIEW DR	CO		N																				
8.88	8.88								1	1						5B	24B	5B		24	1	01		R3	35	M		*
8.99	8.99	INTRSECTN		L	FIRST CREEK RD	CO		N	1	1						$$W	45B	$$W		45	1	01		R3	35	M		*
		BEG BRIDGE	B		FIRST CREEK	ST																						
					BRDG NUM 971/003																							
9.00	9.00	END BRIDGE	B		FIRST CREEK				1	1						5B	24B	5B		24	1	01		R3	35	M		*
9.01	9.01	MP MARKER		R	9																							
9.07	9.07	END ST	I		NAVARRE-COULEE RD				1	1						7B	24B	7B		24	1	01		R3	35	R		*
		BEG ST	I		S LAKESHORE RD																							
		INTRSECTN		L	S LAKESHORE RD	CO		N																				
9.11	9.11	BEG BRIDGE	B		FIRST CREEK	ST			1	1						$$W	53B	$$W		53	1	01		R3	35	R		*
					BRDG NUM 971/005																							
9.12	9.12	END BRIDGE	B		FIRST CREEK				1	1						7B	24B	7B		24	1	01		R3	35	R		*
9.13	9.13	ENT/EXIT		L	LAKE CHELAN STATE PARK	ST		Y																				
9.48	9.48								1	1						7B	24B	7B		24	1	01		R3	45	R		*
10.01	10.01	MP MARKER		R	10																							

INTERSECTION DETAIL

SRMP	B ARM	TURN LANES L NEAR LGT WD	R NEAR LGT WD	L FAR LGT WD	R FAR LGT WD	ACCELERATION LANES LEFT LGT WD	L-CNTR LGT WD	R-CNTR LGT WD	RIGHT LGT WD
9.13	9.13	.03 12							

SR 971 MAINLINE STATE ROUTE - SRSH COUNTY CHELAN DOT DISTRICT 2

SRMP	B	ARM	FEATURE	D	LR	DESCRIPTION	BRIDGE/UXING/XROAD OW	TC	L	NBR LNS D	I	DECREAS/DIV LFT SHD W/S	RDY W/S	RHT SHD W/S	MEDIAN WD/S	BR	INCRES/UNDI LFT SHD W/S	RDY W/S	RHT SHD W/S	SPC USE LNS	TOT RDY WID	MTCE A	SE	CITY NBR	ST FC	LEGAL SPEED D	IB	T R	P K	S T
10.37		10.37								1	1						8B	22B	8B		22	1	01		R3	45	R		*
11.01		11.01	MP MARKER		R	11																							
11.57		11.57	MISC FEATR	B		PED XING																							
11.68		11.68	INTRSECTN		R	PVT RD	PV		N																				
11.95		11.95	INTRSECTN		R	SUNNYBANK DR	CO		N																				
12.01		12.01	MP MARKER		R	12																							
12.90		12.90	INTRSECTN		L	PVT RD	PV		N																				
13.01		13.01	MP MARKER		R	13																							
13.28		13.28	MISC FEATR	B		CATTLE GUARD																							
13.73		13.73	INTRSECTN		L	MINNEAPOLIS BEACH RD	CO		N	1	1						8B	22B	8B		22	1	01		R3	35	R		*
14.01		14.01	MP MARKER		R	14																							
14.97		14.97	MISC FEATR	B		PED XING																							
15.00		15.00	WYE CONN		L	SR 97 ALT	ST	YS	N																				
15.01		15.01	MP MARKER		R	15																							
15.02		15.02	END ST	I		S LAKESHORE RD																							
			INTRSECTN		B	SR 97 ALT	ST	SS	Y																				
			END CTLSEC			CONTROL SECTION 0414																							
			END ROUTE																										