ROCKCRK 5/10/95

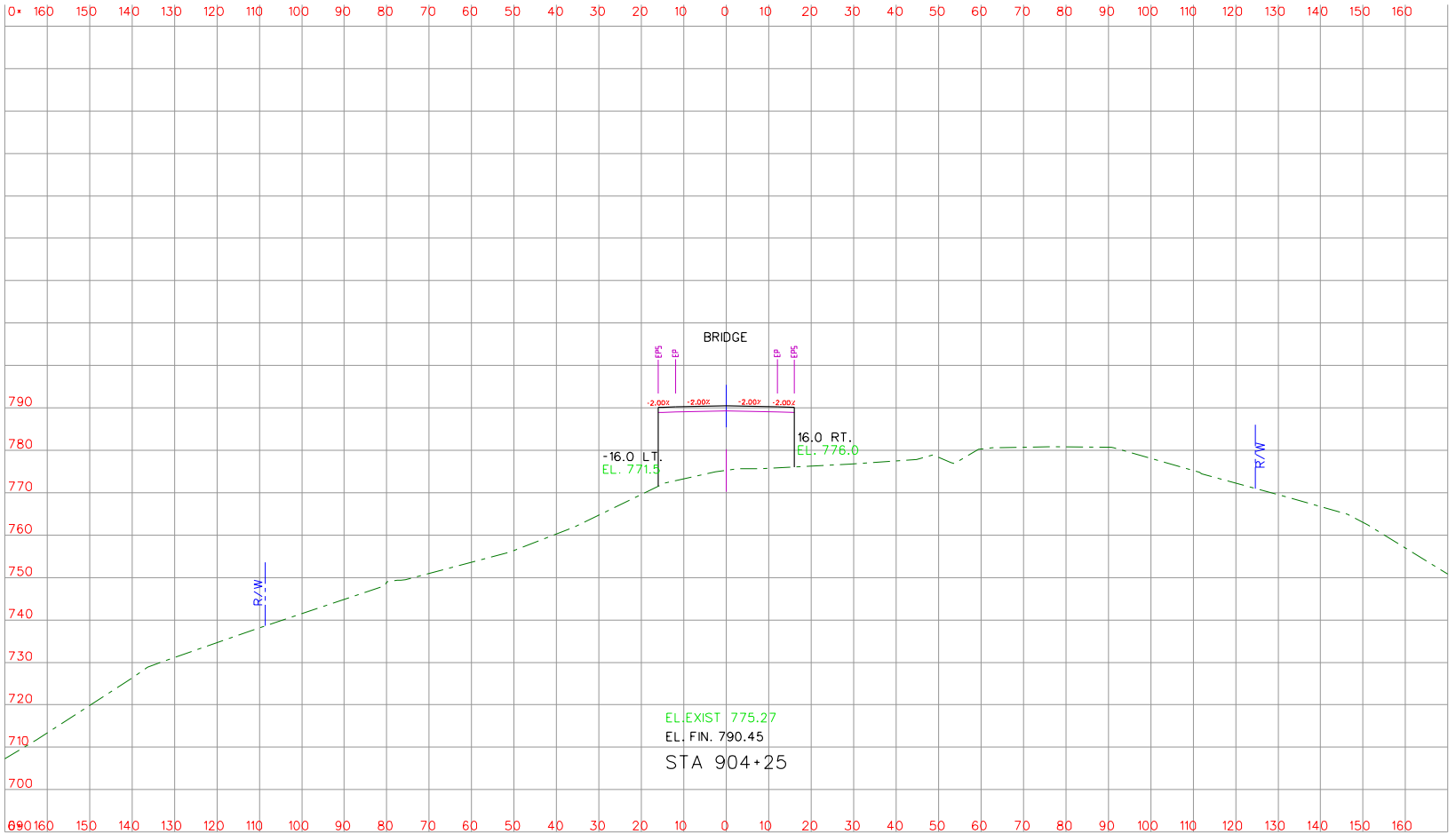

SCALE 1"= 10' VERT.
1"= 10' HORIZ.

STA 904+25 TO 904+25

ROCKCRK 5/10/95

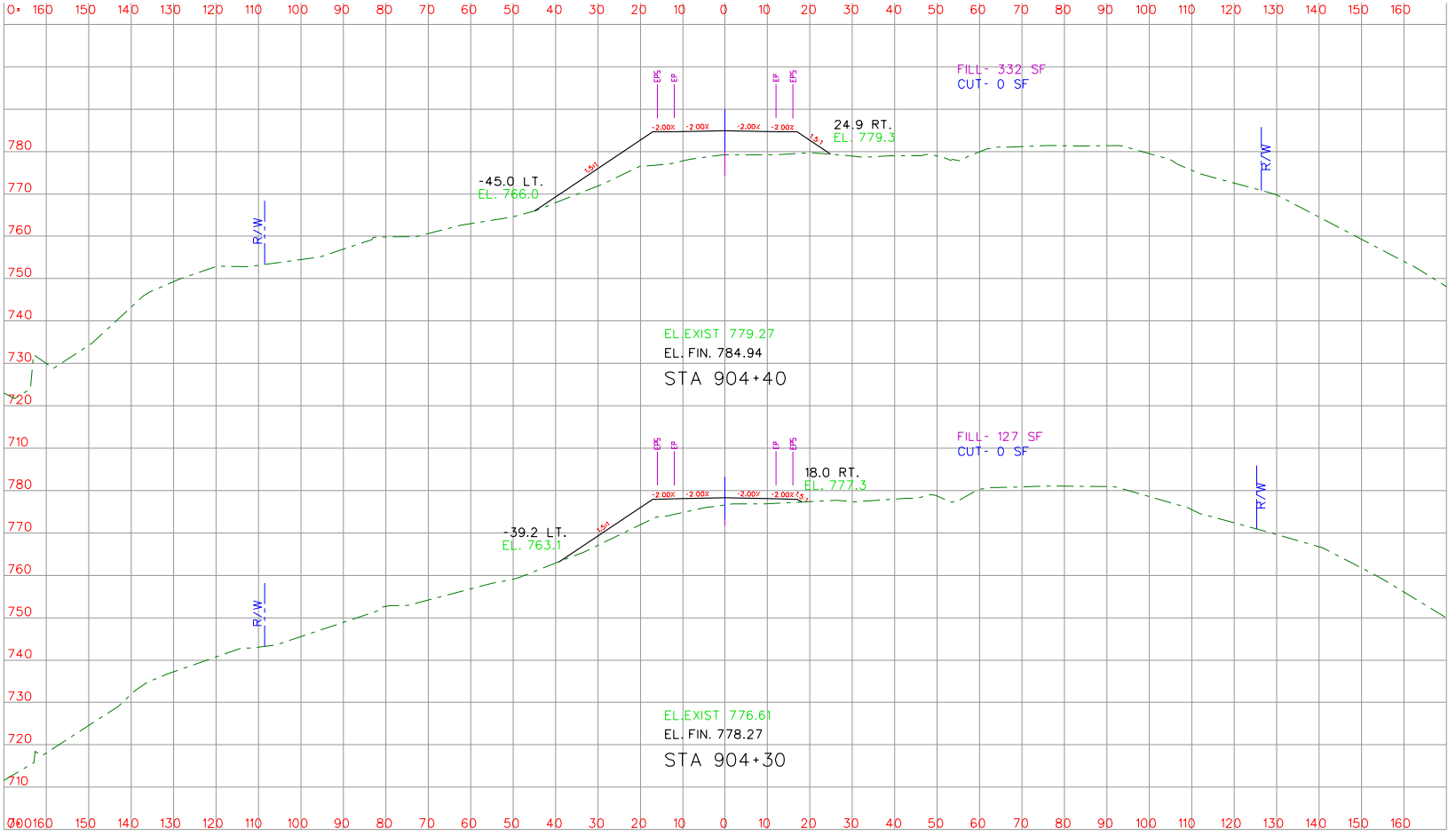

SCALE 1"= 10' VERT.
1"= 10' HORIZ.

STA 904+30 TO 904+40

ROCKCRK 5/10/95

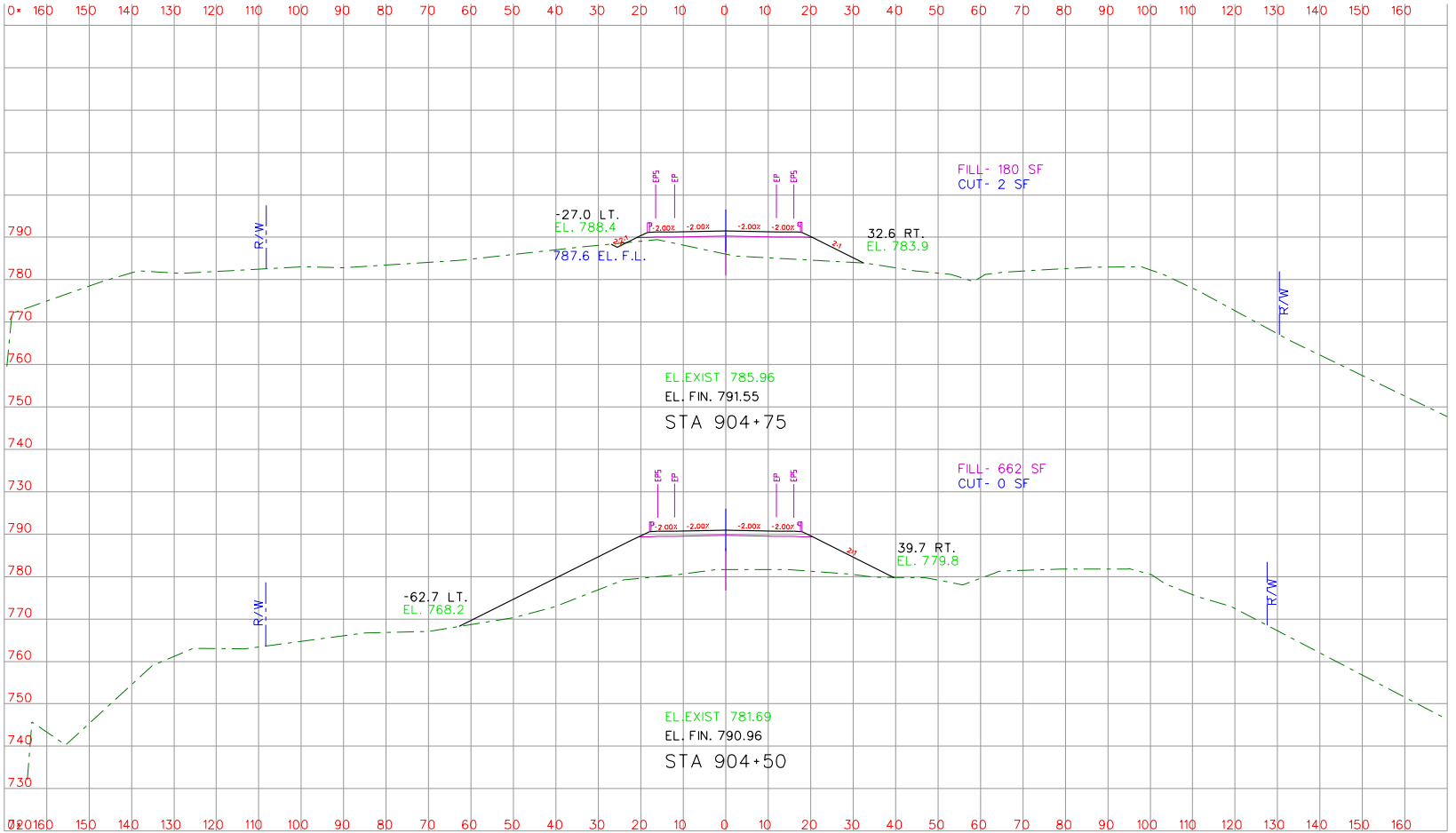

SCALE 1"= 10 ' VERT.
1"= 10 ' HORIZ.

STA 904+50 TO 904+75

ROCKCRK 5/10/95

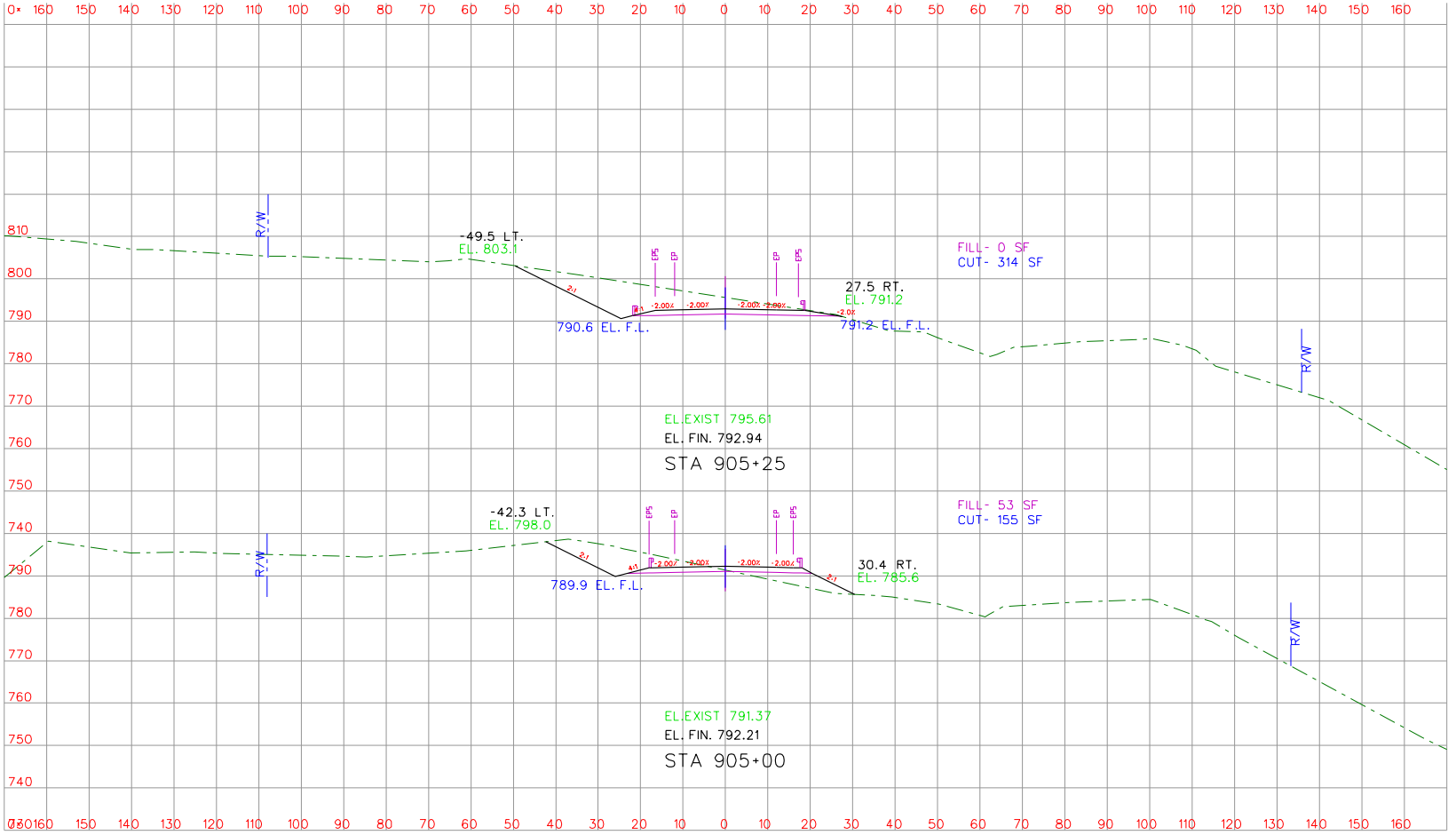

SCALE 1"= 10' VERT.
1"= 10' HORIZ.

STA 905+00 TO 905+25

ROCKCRK 5/10/95

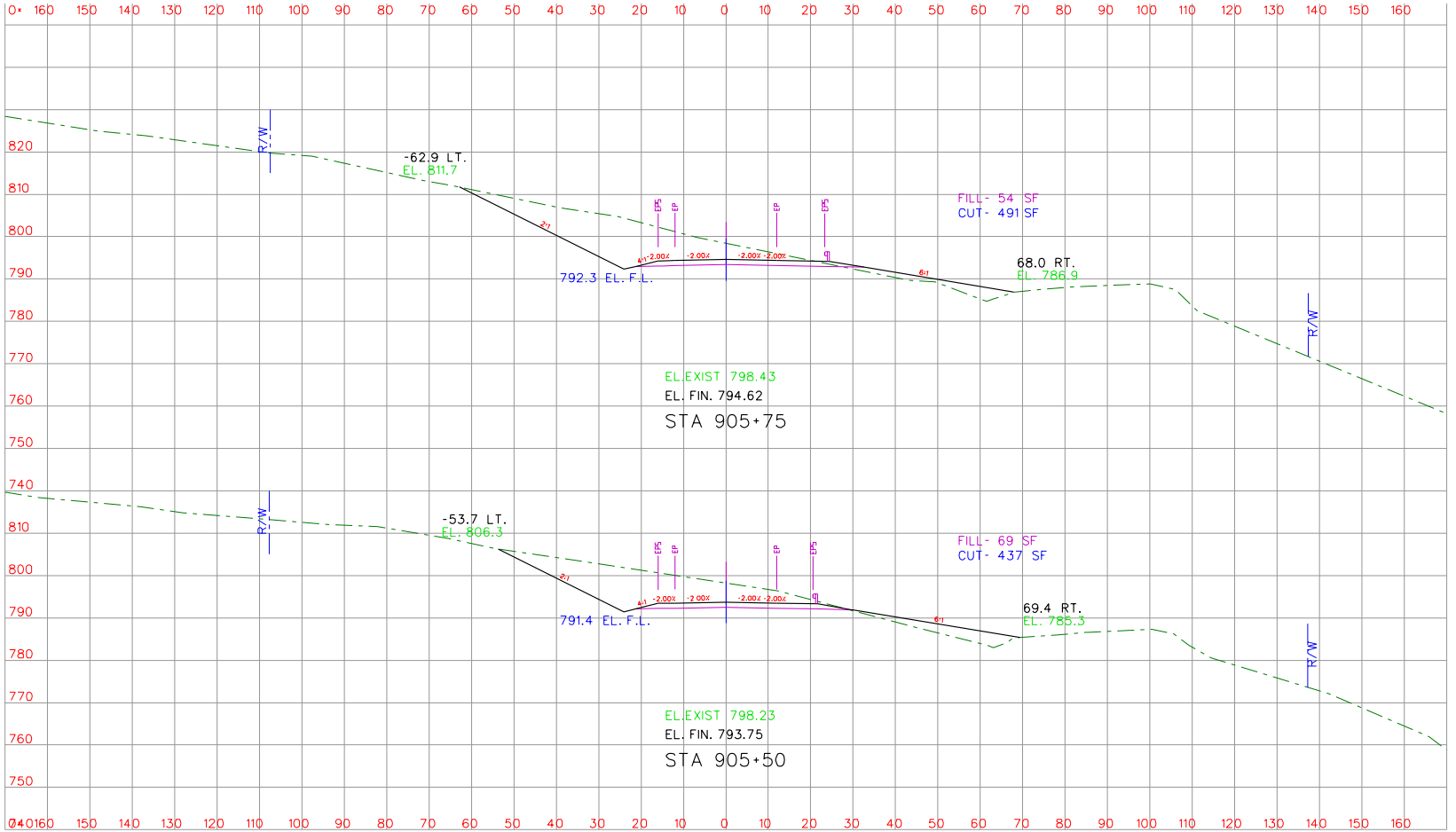

SCALE 1"= 10 ' VERT.
1"= 10 ' HORIZ.

STA 905+50 TO 905+75

ROCKCRK 5/10/95

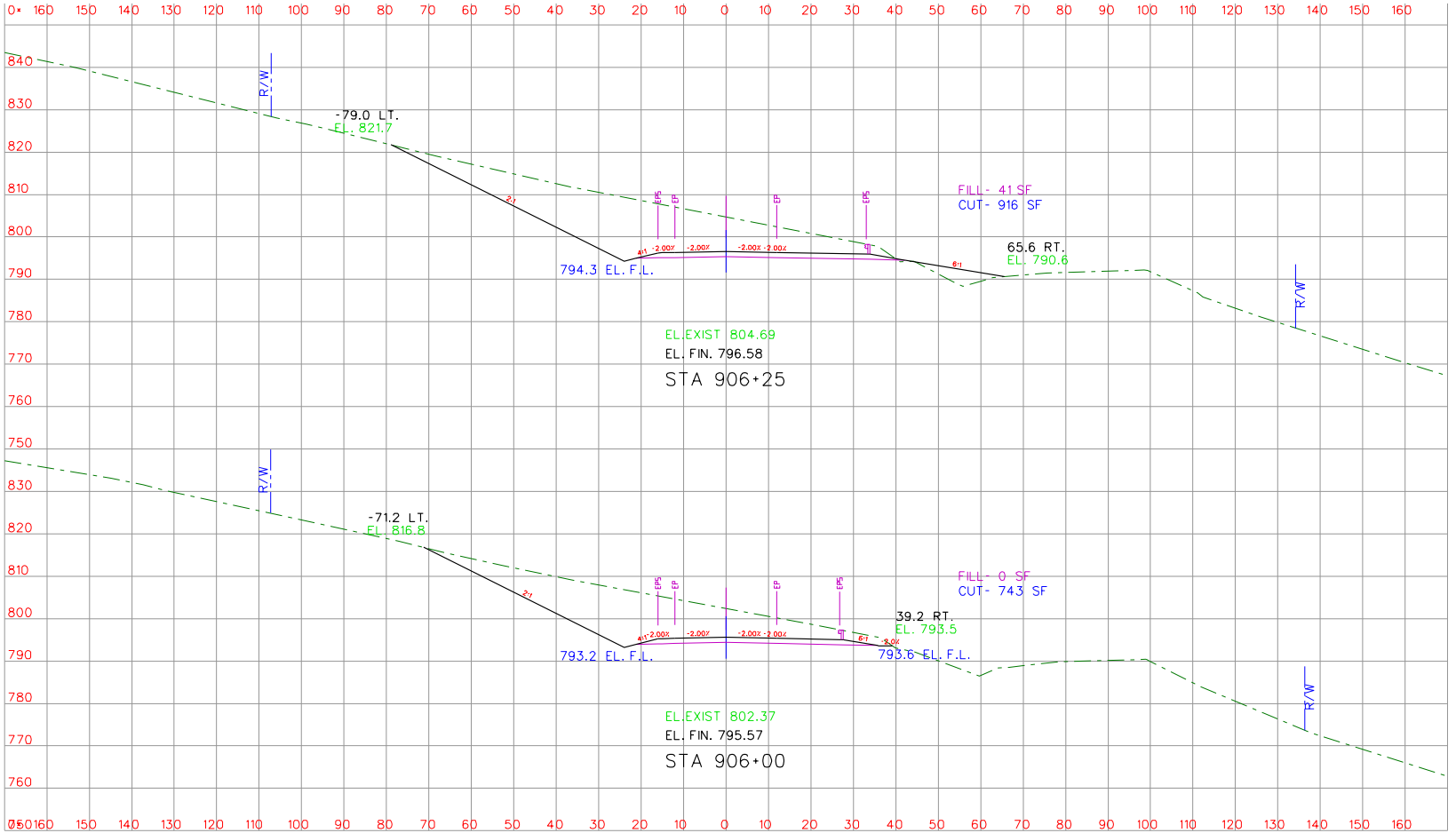

SCALE 1"= 10 ' VERT.
1"= 10 ' HORIZ.

STA 906+00 TO 906+25

ROCKCRK 5/10/95

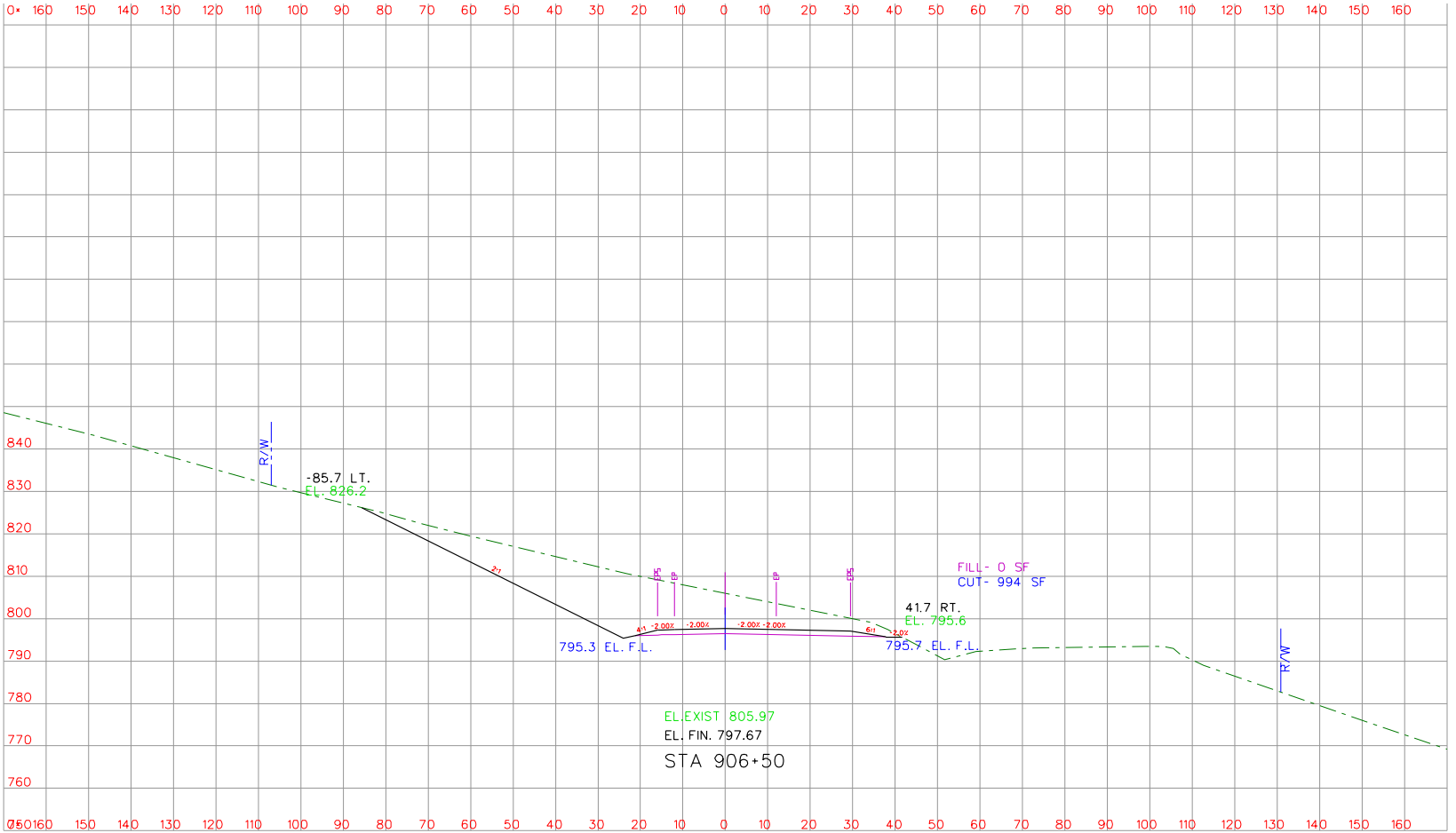

SCALE 1"= 10 ' VERT.
1"= 10 ' HORIZ.

STA 906+50 TO 906+50

ROCKCRK 5/10/95

SCALE 1"= 10 ' VERT.
1"= 10 ' HORIZ.

STA 906+75 TO 906+75

ROCKCRK 5/10/95

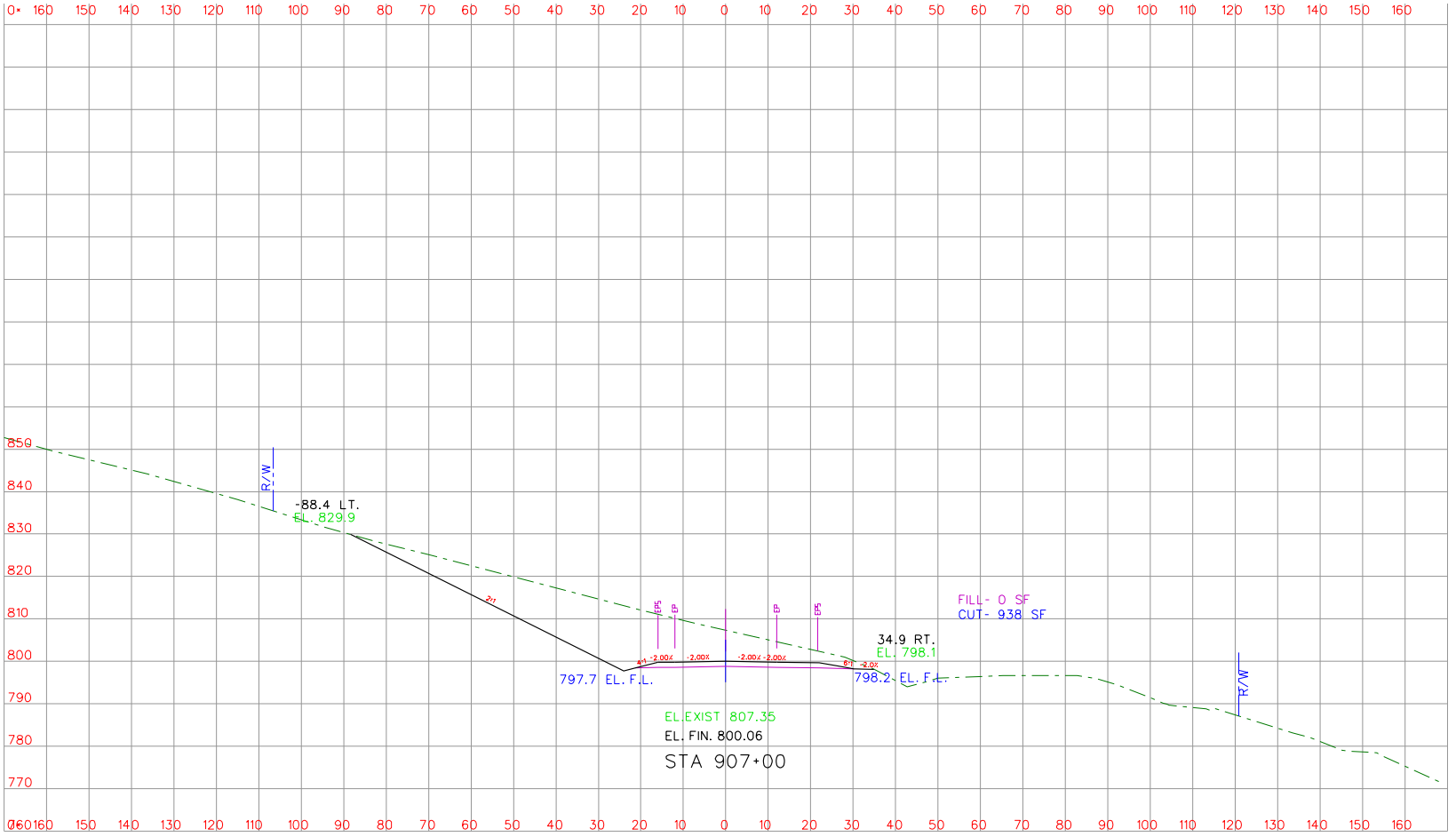

SCALE 1"= 10 ' VERT.
1"= 10 ' HORIZ.

STA 907+00 TO 907+00

ROCKCRK 5/10/95

SCALE 1"= 10 ' VERT.
1"= 10 ' HORIZ.

STA 907+25 TO 907+25

ROCKCRK 5/10/95

SCALE 1"= 10 ' VERT.
1"= 10 ' HORIZ.

STA 907+50 TO 907+50

ROCKCRK 5/10/95

SCALE 1"= 10 ' VERT.
1"= 10 ' HORIZ.

STA 907+75 TO 907+75