ROCKCRK 5/9/95

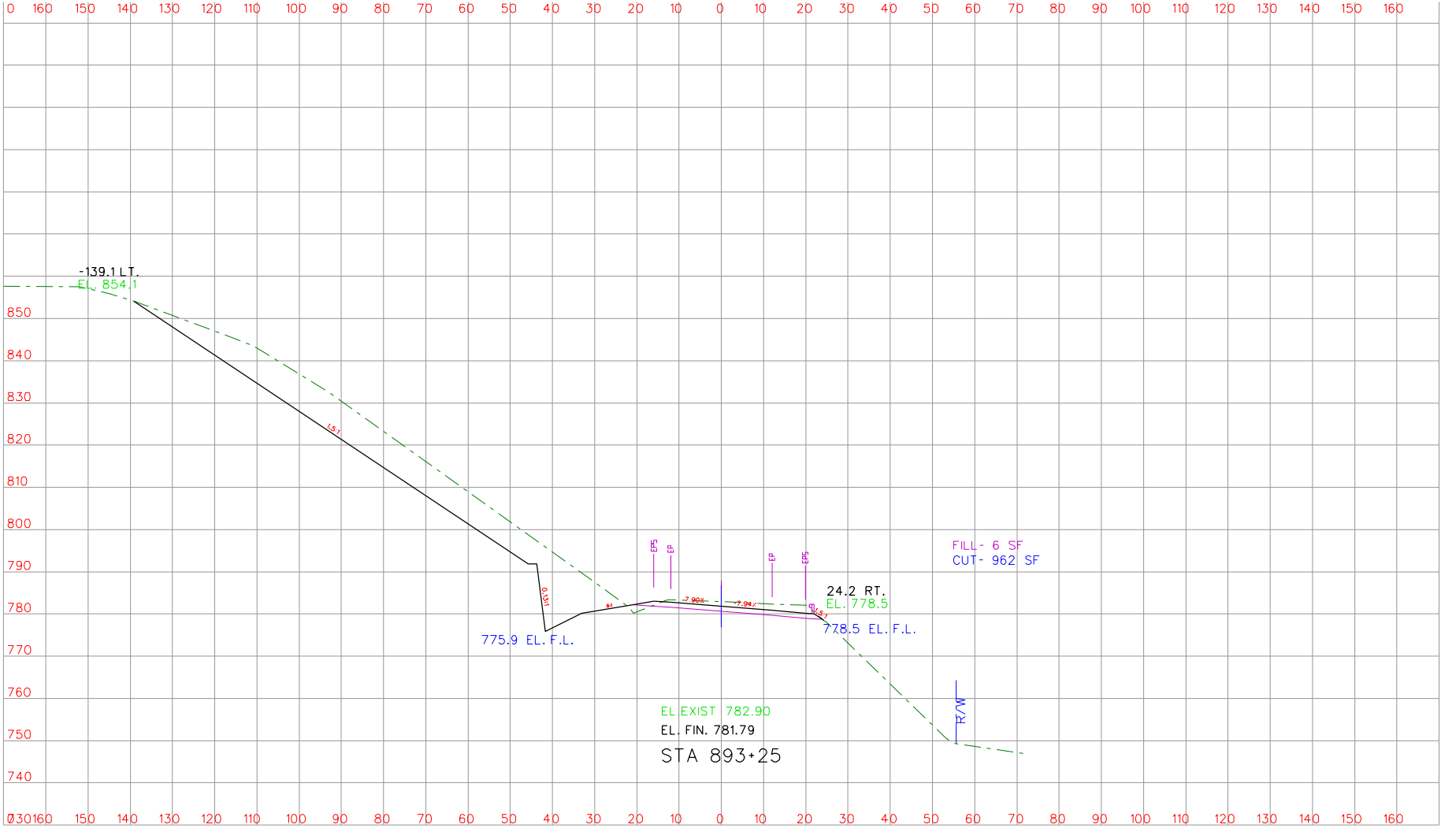

SCALE 1"= 10 ' VERT.
1"= 10 ' HORIZ.

STA 893+25 TO 893+25

ROCKCRK 5/9/95

SCALE 1"= 10 ' VERT.
1"= 10 ' HORIZ.

STA 893+35 TO 893+35

ROCKCRK 5/9/95

SCALE 1"= 10 ' VERT.
1"= 10 ' HORIZ.

STA 893+40 TO 893+40

ROCKCRK 5/9/95

SCALE 1"= 10 ' VERT.
1"= 10 ' HORIZ.

STA 893+45 TO 893+45

ROCKCRK 5/9/95

SCALE 1"= 10 ' VERT.
1"= 10 ' HORIZ.

STA 893+50 TO 893+50

ROCKCRK 5/9/95

SCALE 1"= 10 ' VERT.
1"= 10 ' HORIZ.

STA 893+75 TO 893+75

ROCKCRK 5/9/95

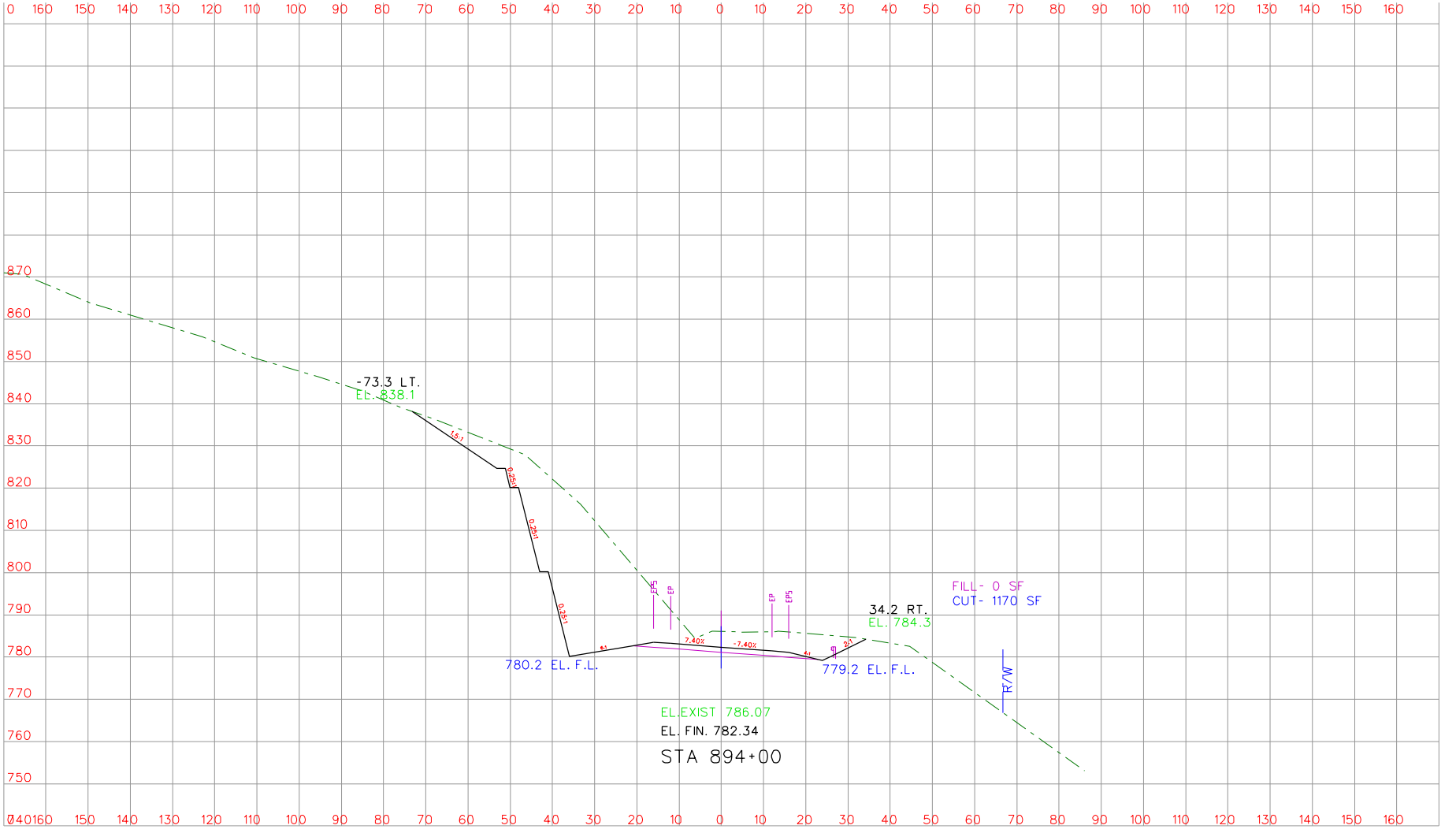

SCALE 1"= 10' VERT.
1"= 10' HORIZ.

STA 894+00 TO 894+00

ROCKCRK 5/9/95

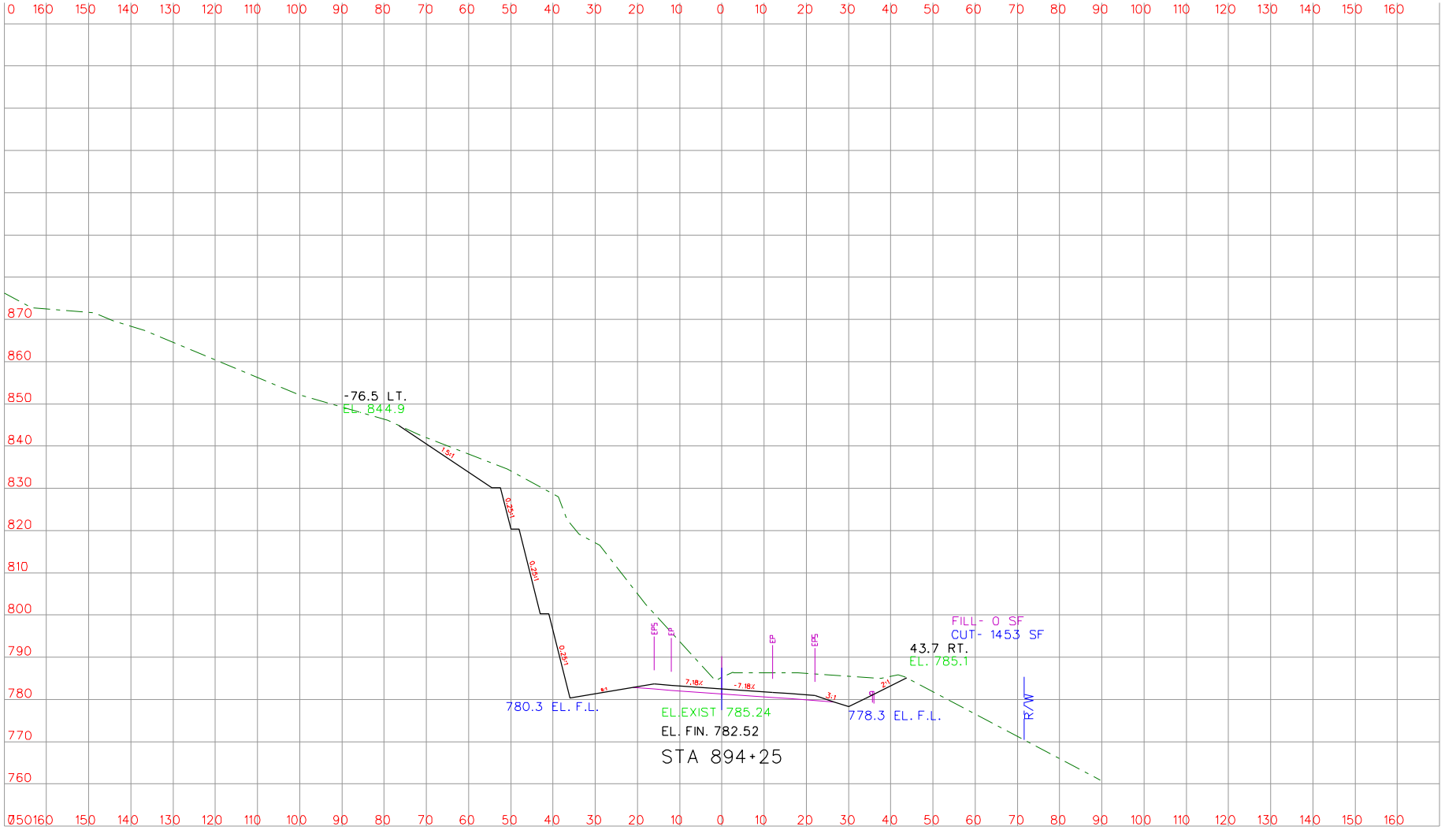

SCALE 1"= 10' VERT.
1"= 10' HORIZ.

STA 894+25 TO 894+25

ROCKCRK 5/9/95

SCALE 1"= 10 ' VERT.
1"= 10 ' HORIZ.

STA 894+50 TO 894+50

ROCKCRK 5/9/95

SCALE 1"= 10 ' VERT.
1"= 10 ' HORIZ.

STA 894+75 TO 894+75

ROCKCRK 5/9/95

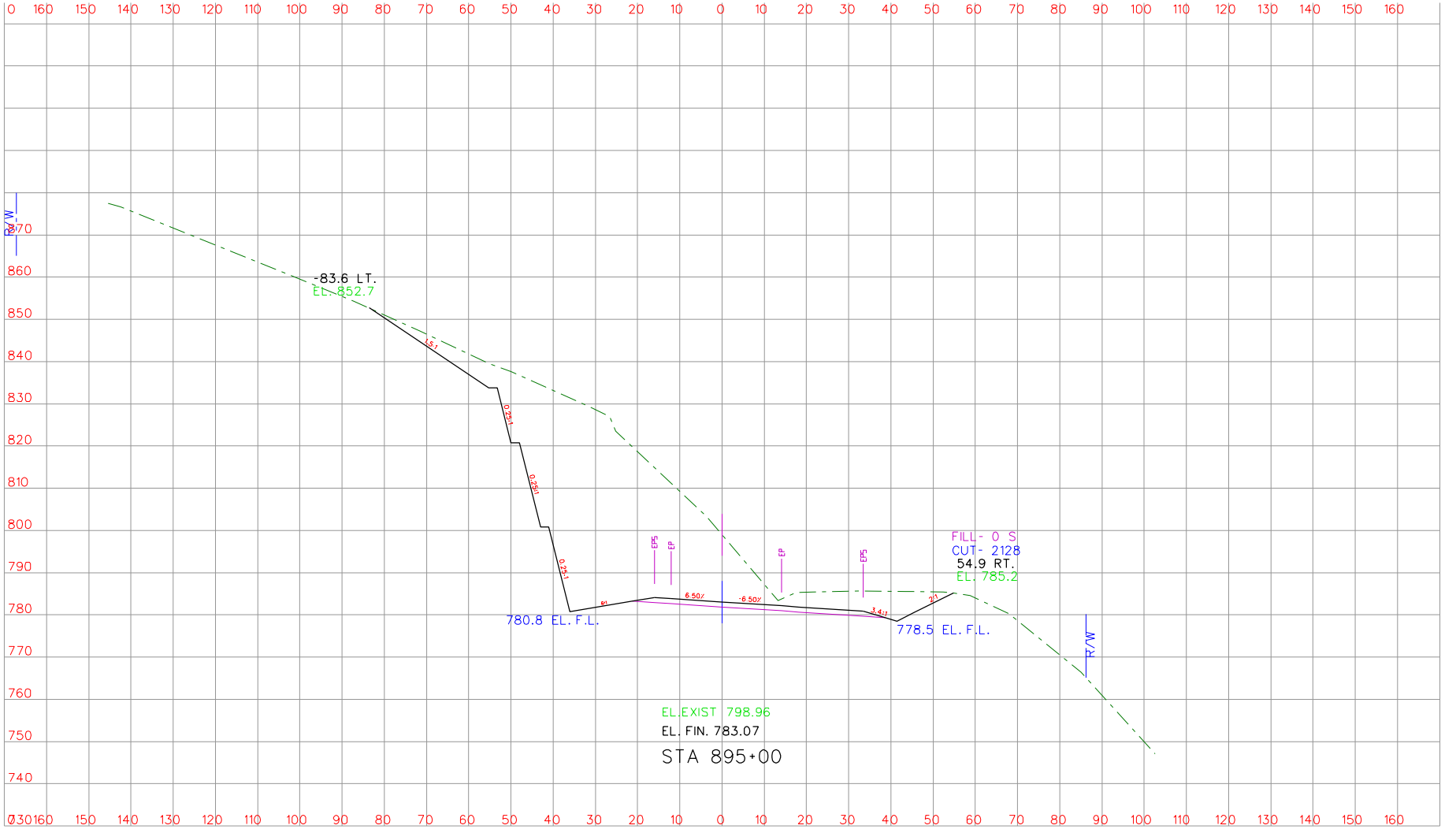

SCALE 1"= 10 ' VERT.
1"= 10 ' HORIZ.

STA 895+00 TO 895+00

ROCKCRK 5/9/95

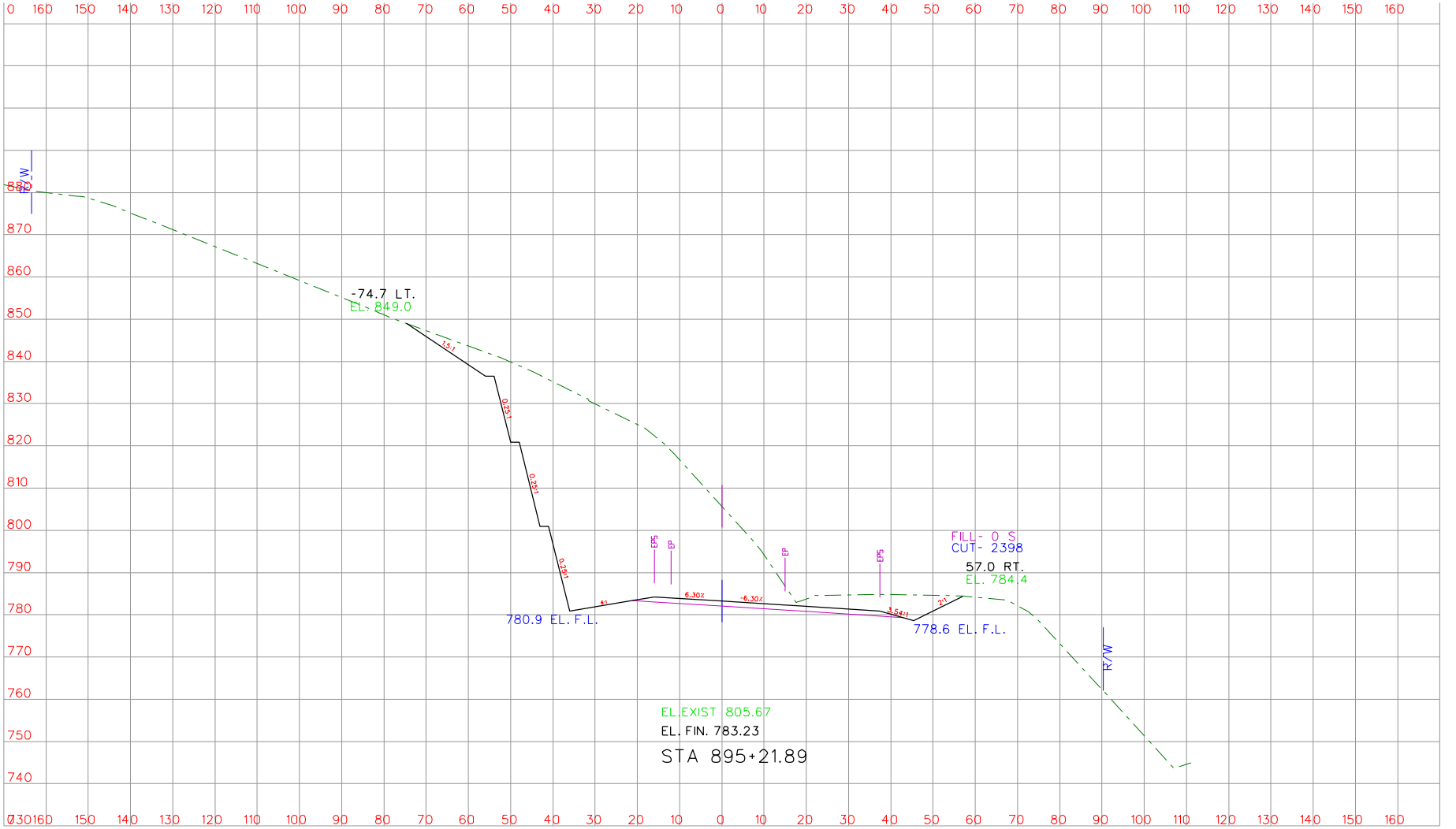

SCALE 1"= 10 ' VERT.
1"= 10 ' HORIZ.

STA 895+21.89 TO 895+21.89

ROCKCRK 5/9/95

SCALE 1"= 10 ' VERT.
1"= 10 ' HORIZ.

STA 895+25 TO 895+25

ROCKCRK 5/9/95

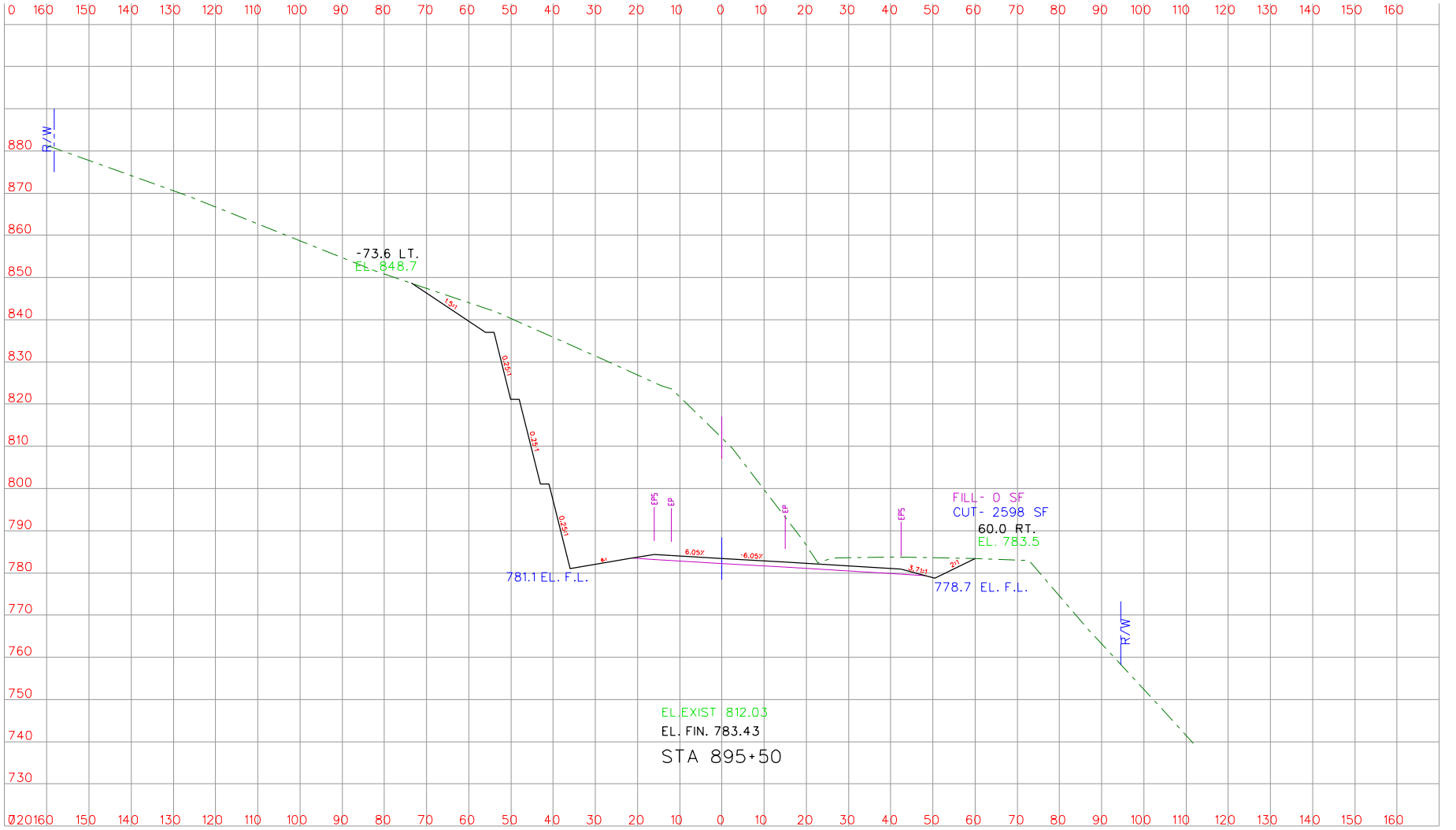

SCALE 1"= 10 ' VERT.
1"= 10 ' HORIZ.

STA 895+50 TO 895+50

ROCKCRK 5/9/95

SCALE 1"= 10 ' VERT.
1"= 10 ' HORIZ.

STA 895+75 TO 895+75

ROCKCRK 5/9/95

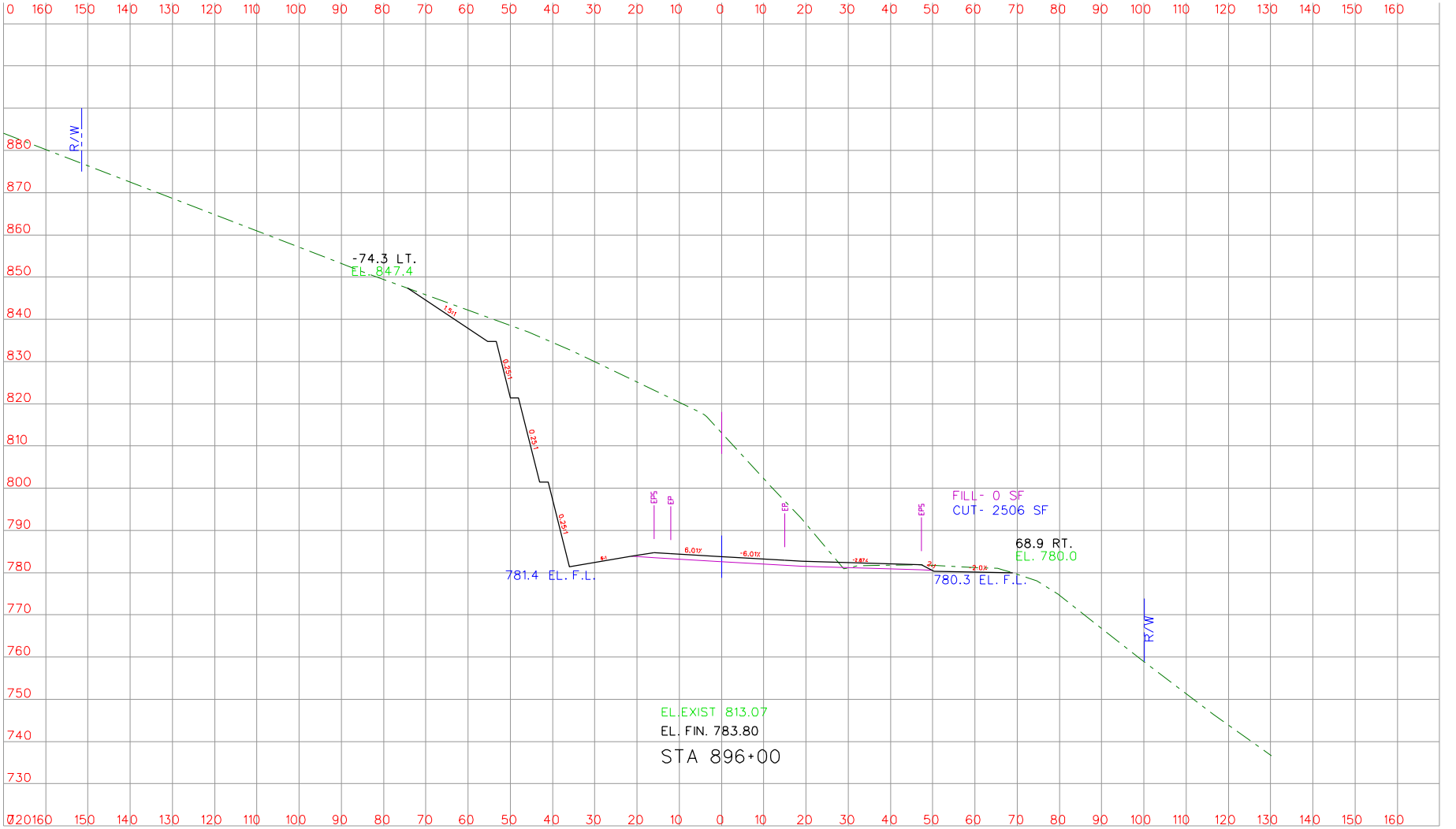

SCALE 1"= 10 ' VERT.
1"= 10 ' HORIZ.

STA 896+00 TO 896+00

ROCKCRK 5/9/95

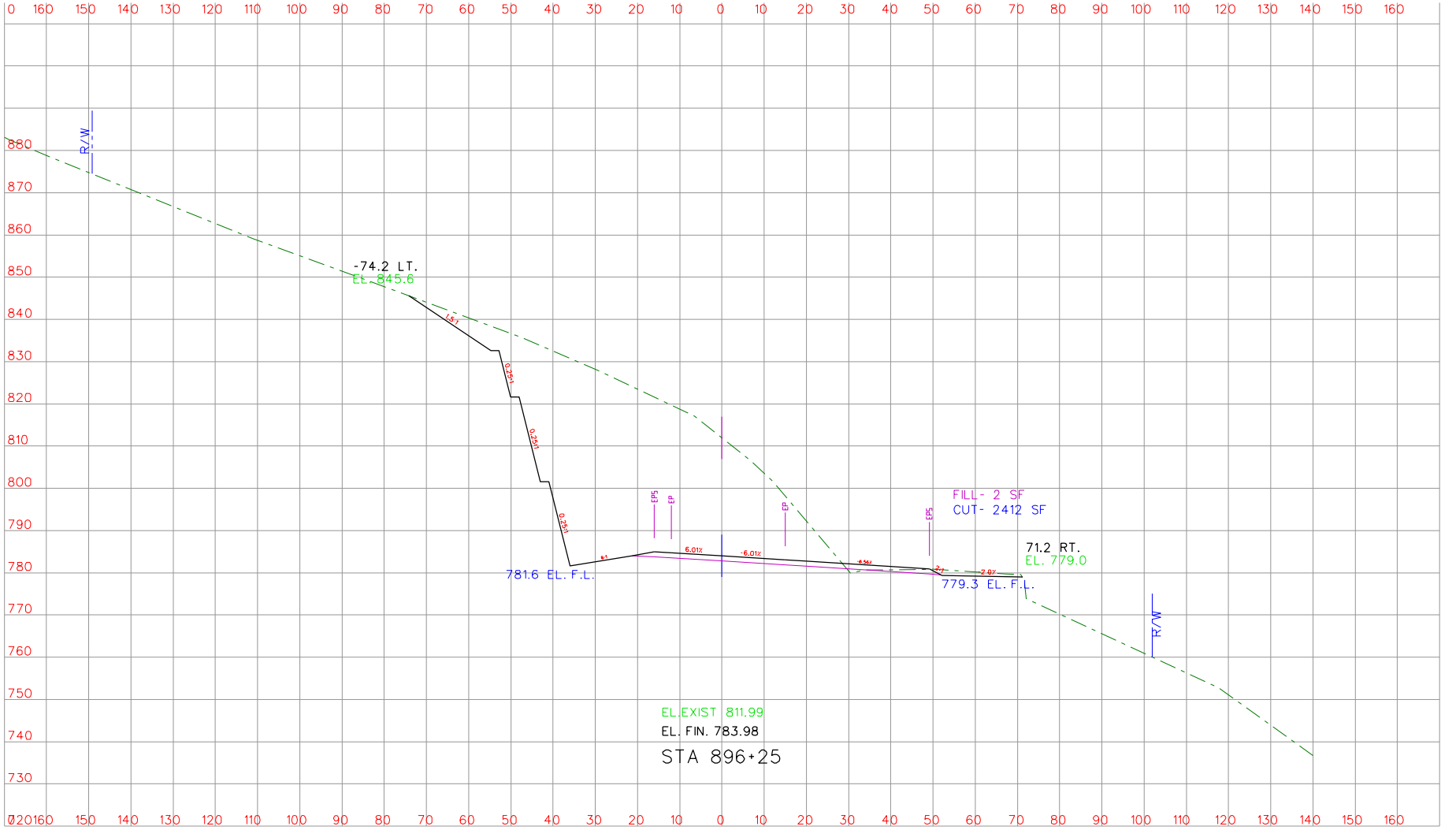

SCALE 1"= 10 ' VERT.
1"= 10 ' HORIZ.

STA 896+25 TO 896+25

ROCKCRK 5/9/95

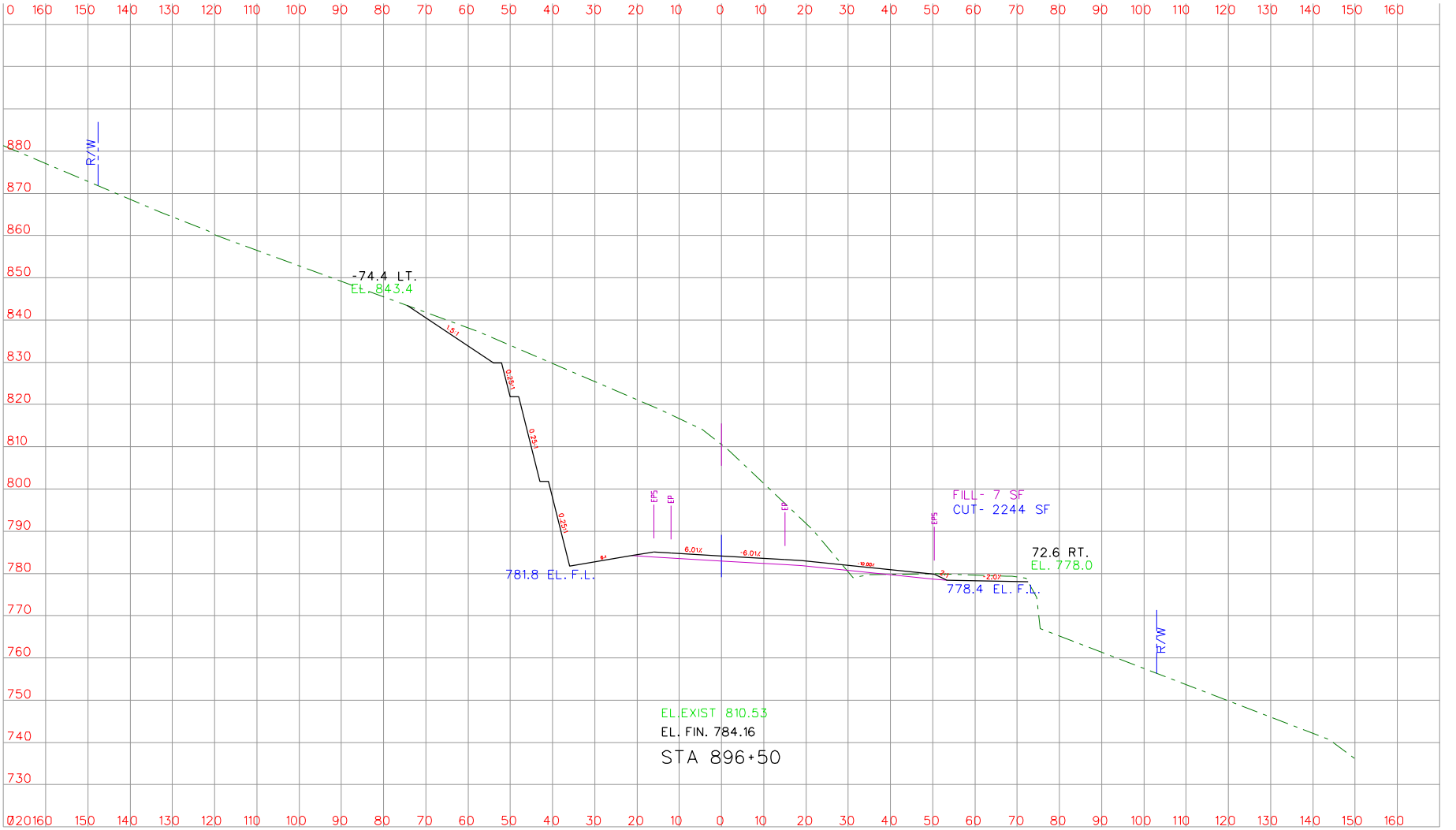

SCALE 1"= 10 ' VERT.
1"= 10 ' HORIZ.

STA 896+50 TO 896+50

ROCKCRK 5/9/95

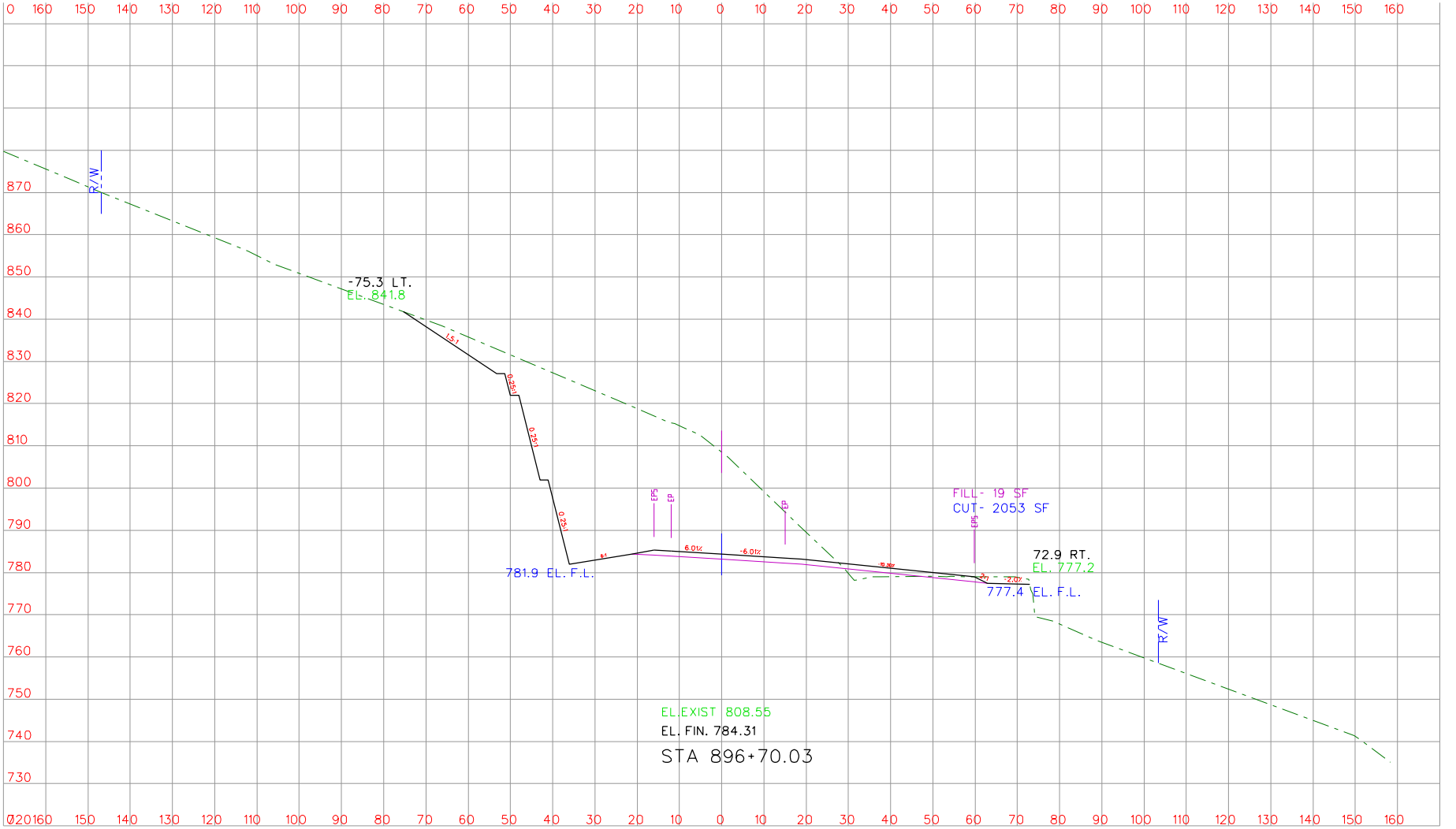

SCALE 1"= 10 ' VERT.
1"= 10 ' HORIZ.

STA 896+70.03 TO 896+70.03

ROC 5/9/95

SCALE 1"= 10 ' VERT.
1"= 10 ' HORIZ.

STA 896+75 TO 896+75