ROCKCRK 5/9/95

SCALE 1"= 10 ' VERT.
1"= 10 ' HORIZ.

STA 891+00 TO 891+00

ROCKCRK 5/9/95

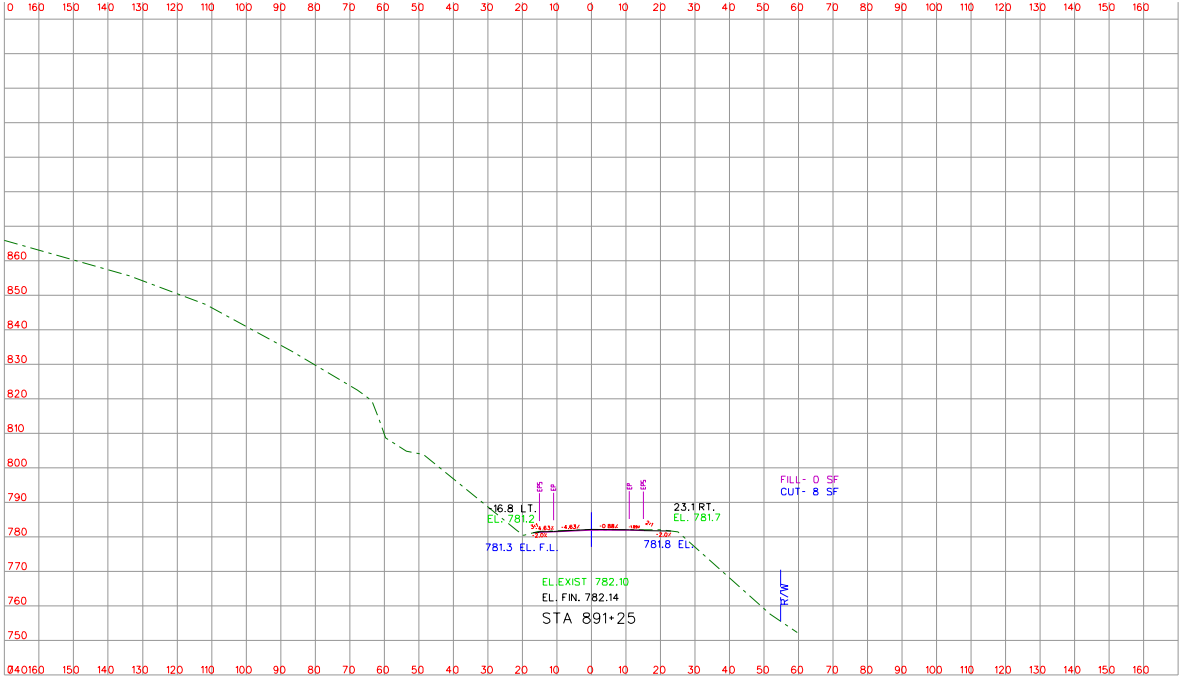

SCALE 1"= 10 ' VERT.
1"= 10 ' HORIZ.

STA 891+25 TO 891+25

ROCKCRK 5/9/95

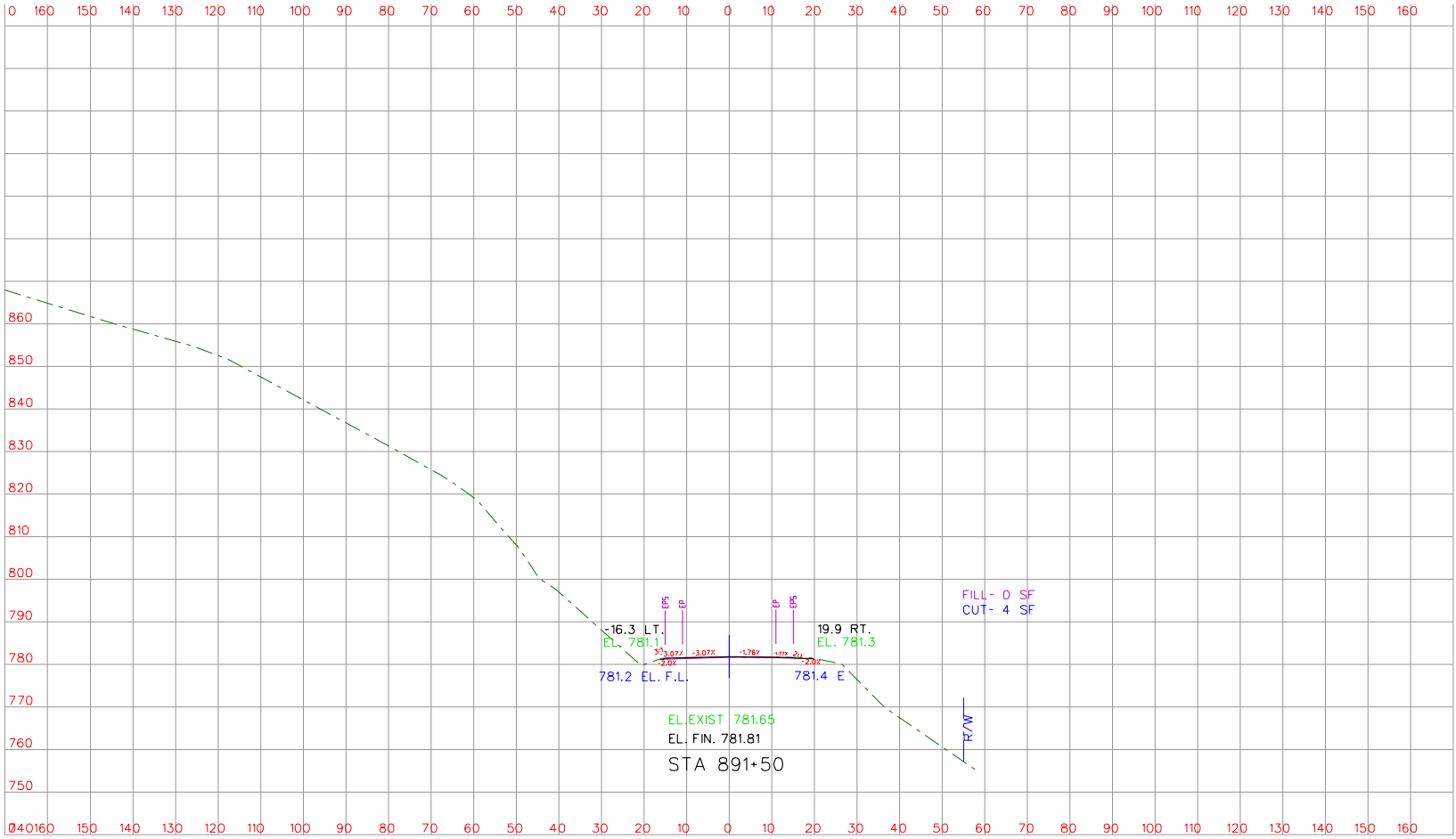

SCALE 1"= 10 ' VERT.
1"= 10 ' HORIZ.

STA 891+50 TO 891+50

ROCKCRK 5/9/95

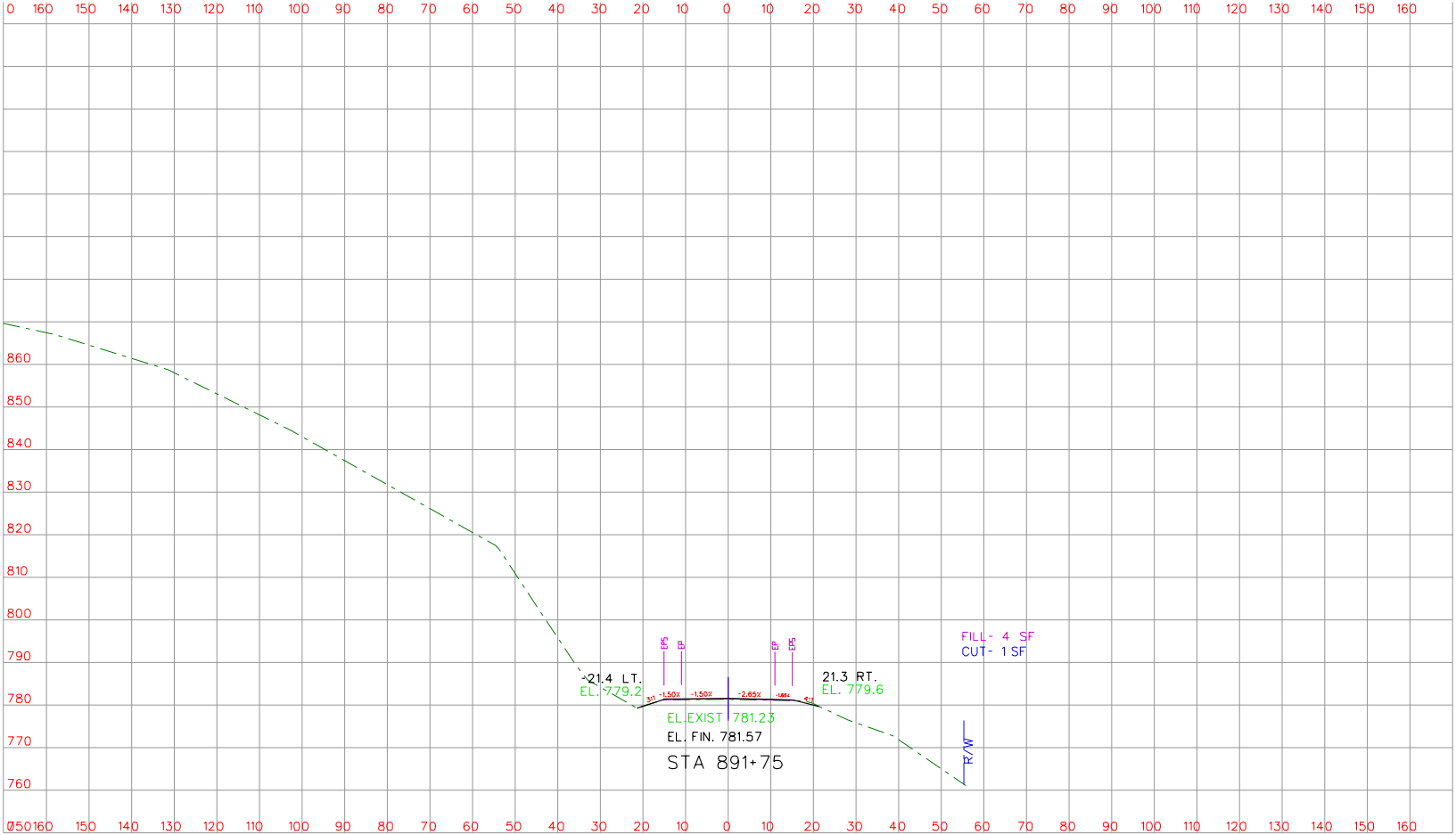

SCALE 1"= 10 ' VERT.
1"= 10 ' HORIZ.

STA 891+75 TO 891+75

ROCKCRK 5/9/95

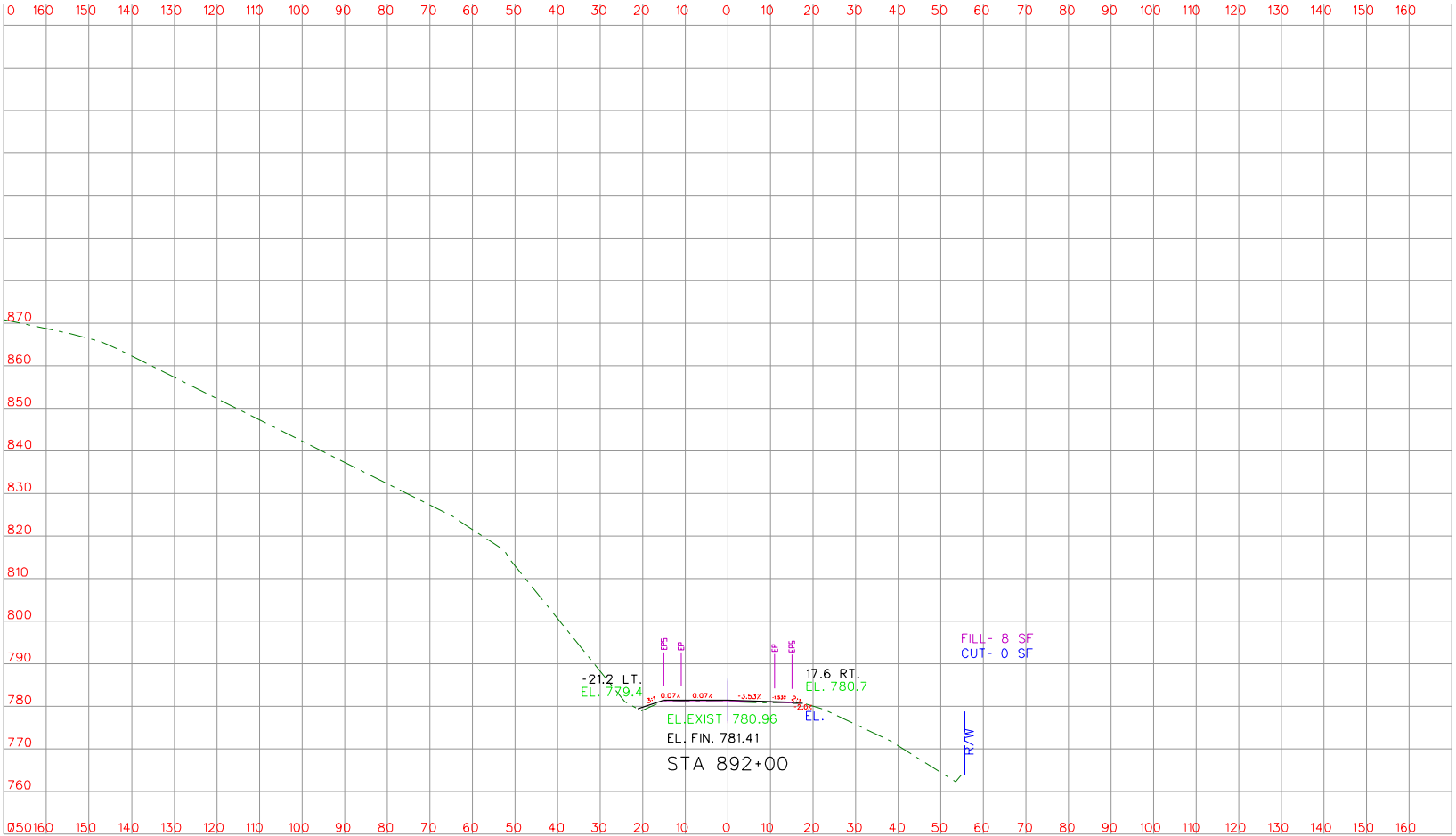

SCALE 1"= 10 ' VERT.
1"= 10 ' HORIZ.

STA 892+00 TO 892+00

ROCKCRK 5/9/95

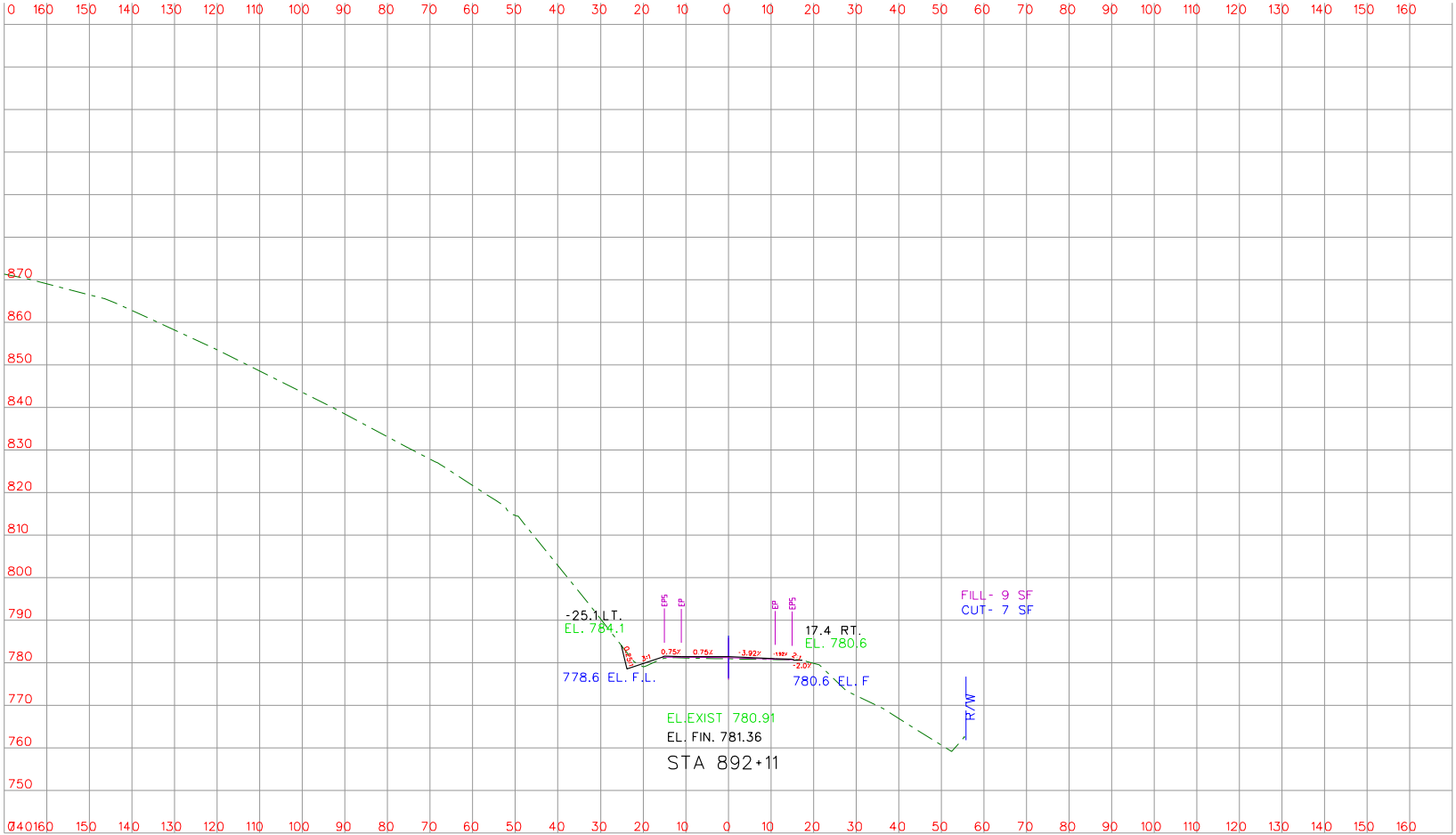

SCALE 1"= 10 ' VERT.
1"= 10 ' HORIZ.

STA 892+11 TO 892+11

ROCKCRK 5/9/95

SCALE 1"= 10 ' VERT.
1"= 10 ' HORIZ.

STA 892+25 TO 892+25

ROCKCRK 5/9/95

SCALE 1"= 10 ' VERT.
1"= 10 ' HORIZ.

STA 892+50 TO 892+50

ROCKCRK 5/9/95

SCALE 1"= 10 ' VERT.
1"= 10 ' HORIZ.

STA 892+75 TO 892+75

ROCKCRK 5/9/95

SCALE 1"= 10 ' VERT.
1"= 10 ' HORIZ.

STA 893+00 TO 893+00