2002
Bridge List

M 23-09

Washington State Department of Transportation

Persons with disabilities may request this information be prepared and supplied in alternate forms by calling the WSDOT ADA Accommodation Hotline collect (206) 389-2839. Persons with hearing impairments may access WA State Telecommunications Relay Service at TT 1-800-833-6388, Tele-Braille 1-800-833-6385, or Voice 1-800-833-6384, and ask to be connected to (360) 705-7097.

Engineering Publications
Washington State Department of Transportation
PO Box 47408
Olympia, WA 98504-7408
E-mail: engrpubs@wsdot.wa.gov

Phone: (360) 705-7430
Fax: (360) 705-6861

http://www.wsdot.wa.gov/fasc/EngineeringPublications/

Foreword

The "Bridge List" is published by the Bridge & Structures Office of the Washington State Department of Transportation. It is a list of structures carrying or intersecting Washington State highways, and structures for which WSDOT has a maintenance responsibility.

This publication is the official source for the names and numbers of structures on Washington State highways. These assigned names and numbers should always be used on any correspondence concerning specific bridges. Obviously, bridges built between Bridge List publications will not be included. When making inquiries about these new bridges, use a meaningful name such as route carried or feature intersected, sign route number, and the milepost at which they are located to avoid confusion.

Revisions to the Bridge List are published quarterly and the information is the best available at the date of publication. It is important, therefore, to use the current edition of the Bridge List and to replace outdated versions.

The Bridge List is usable as a guide for clearances, but because of physical changes to highways and other possible inconsistencies due to new construction, overlays, etc., it cannot be guaranteed. As is stated on all permits, the operator..."shall be responsible and liable for all accidents, damage or injury...and...shall hold blameless... the Washington State Department of Transportation and members thereof..." The operator is also "...responsible to clear overhead obstructions."

_____

Don Nelson, Assistant Secretary
Environmental and Engineering
Service Center

Contents

Forward

Contents i

Instructions for Use

General ii

Description of Data iii

Abbreviations

Used in Bridge Names and Numbers vii

Used in Span Types viii

Posted Bridges ix

Vehicle Weight Table x

Interchange Map Contents xii

Interchange Maps xiii

Puget Sound Area Map xxxviii

State Map xxxviv

Bridge List 1

Instructions for Use

General

The Bridge List is a listing of structures which carry or cross over State maintained highways or that WSDOT has a maintenance responsibility for. Bridges are listed as they are encountered when traveling in the direction of increasing milepost numbers. Ramp and access structure listings are indented to distinguish them from mainline listings.

All directions are nominal rather than compass to avoid confusion. That is, since odd-numbered highways run south to north, a bridge on an odd-numbered highway has a north end (relative to northbound travel) and a south end (relative to southbound travel). *See Figure 1.*

Similarly, parallel bridges (on divided highways), are referred to as the East bridge and the West bridge on northbound highways, and as the North bridge and the South bridge on eastbound highways.

There are presently six exceptions in the Bridge List to the rules regarding highway numbers and highway milepost numbers. They are as follows:

(1) SR 16 is mileposted and listed from Tacoma to Gorst, as a northbound highway, rather than eastbound as is indicated by its even-numbered designation.

(2) I-82 is mileposted and listed from the Washington Oregon border to the interchange with I-90 east of Ellensburg as a northbound highway, rather than eastbound as is indicated by its even-numbered designation.

(3) US 101 is mileposted and listed from Megler through Port Angeles to Olympia. The signs on the highway and the Bridge List names treat US 101 as a northbound route. Traffic and nominal bridge designations are northbound from Megler to Olympia, except as noted in the Bridge List.

(4) SR 110 is mileposted and listed from US 101 near Forks to the Olympic National Park boundary, from east to west.

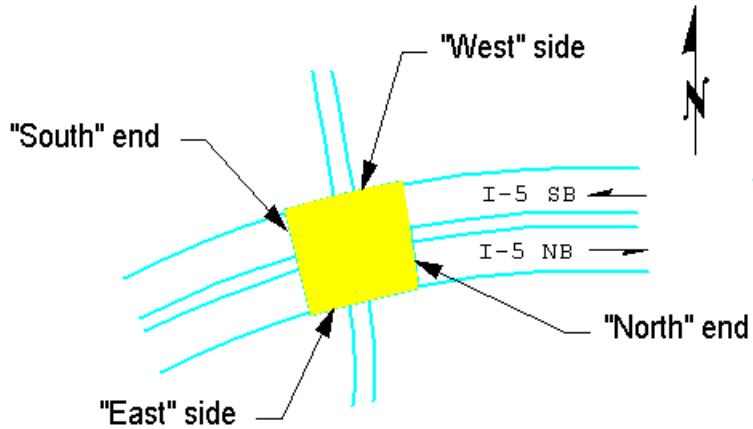

Figure 1 - Nominal Directions

(5) SR 281 Spur from SR 281 north of George to I-90 east of George is mileposted and listed as an eastbound highway, rather than northbound as is indicated by its odd-numbered designation.

(6) SR 505 is mileposted and listed from Winlock to SR 504 near Toutle, as an eastbound highway, rather than northbound as is indicated by its odd-numbered designation.

The Bridge List is listed in milepost order. When traveling in increasing milepost order, as listed herein, read the Bridge List from top to bottom. When traveling in decreasing milepost order, as listed herein, read the Bridge List from bottom to top.

The Bridge List is arranged in highway number order beginning with US 2. Each page's beginning and ending highway number and highway milepost number is listed at the top and bottom of that page.

Description of Data

BRIDGE NUMBER - This number consists of two parts, separated by a slash "/", the route part and the bridge part. The route part is the number of the highway carried on the deck of the structure. If no highway is carried on the deck, the route part is the highway under or adjacent to the structure. The bridge part is a number, or number and letter combination which, when combined with the route part, results in a unique number for each structure.

Each bridge generally has one and only one bridge number. This number is, however, subject to change by legislative action, realignment, etc.

Not all structures listed in this publication are state owned, even though a state route designation has been assigned to them.

The "/" in a Bridge Number is read "over", so that "Bridge No. 405/16E" is read "Bridge Number 405 over 16 East."

The "-" in a Bridge Number is read "to", so that "Bridge No. 5/521N-W" is read "Bridge Number 5 over 521 Northbound to Westbound."

The meanings of other letters and symbols which are a part of the Bridge Number are explained in the list of abbreviations on page vii.

MILEPOST - This is the State Route Milepost (SRMP) for the location of a particular structure. The milepost listed is that of the south pavement seat of bridges on odd-numbered highways, and that of the west pavement seat on even-numbered highways. This milepost is determined with the aid of the State Highway Log.

The beginning and ending mileposts only are listed for interchanges. Ramps do not have mileposts assigned.

CROSSING NAME - This is the name of the structure relative to the highway being traveled. Unlike Bridge Number, a structure may have more than one Crossing Name. For example: Bridge No. 900/13W carries SR 900 traffic over I-5. It is listed as "900/13W SR 900 UC" (read "900 over 13 West, State Route 900 Undercrossing") in the I-5 listings, and as "900/13W I-5 OC" (read "900 over 13 West, Interstate 5 Overcrossing") in the SR 900 listings. Note that the Bridge Number remains the same in both listings. Occasionally a Crossing Name is followed by the letters "CS" and a four-digit number. This four-digit number is the Control Section number which has been assigned specifically to that structure. This occurs only when a structure with a separate Control Section lies within the limits of another Control Section.

LOCATION - This item assists in locating bridges when traveling State highways. The distances are generally listed in the direction of increasing mileposts from a previously listed feature, i.e. a county line or a highway junction.

STRUCTURE IDENTIFICATION NUMBER - This item lists the construction contract number and a unique letter sequencer for each bridge. Structures built by other than state contract, or for which no contract has been identified, have a unique combination of numbers. This number and/or letter combination is a permanent record label.

ROADWAY WIDTH < 20' - This item is shown as dashes whenever the roadway width on or under a structure is greater than 20 feet. The measured roadway width is shown to the nearest tenth of a foot when it is less than or equal to 20 feet.

LENGTH - This shows the total length of each bridge to the nearest foot.

SPAN TYPE - This shows span type abbreviations for each bridge. Generally the main span is listed first, though in some cases this "rule" was not followed. A list of the abbreviations used is found on page viii.

VERTICAL CLEARANCES - These columns show the maximum and minimum vertical clearances available to a vehicle traveling through or under a bridge. Each 4-digit number is a dimension in feet and inches, i.e. "1709" is 17 feet 9 inches.

All bridges with vertical restrictions have numbers printed in these columns. Blank columns indicate no vertical restrictions are imposed by the structure listed.

Two 4-digit numbers indicate a two lane alignment, or a bridge which restricts only one direction of a multi-lane alignment. Four 4-digit numbers indicate a multi-lane alignment.

The clearances listed are usable vertical clearances approximately three inches less than actual measurement based on the best available information but are not guaranteed for complete accuracy due to continuing construction activities. As stated on all permits the operator is responsible to clear all obstructions. Note that the lane in which the maximum clearance occurs is not listed. This must be determined by the operator.

When traveling on a multi-lane alignment:

(a) Use "N BOUND OR E BOUND" clearances when the direction of travel corresponds to reading the Bridge List from top to bottom.

(b) Use "S BOUND OR W BOUND" clearances when the direction of travel corresponds to reading the Bridge List from bottom to top.

When traveling on a two lane alignment clearances are always listed under "N BOUND OR E BOUND".

See Figure 2, page v

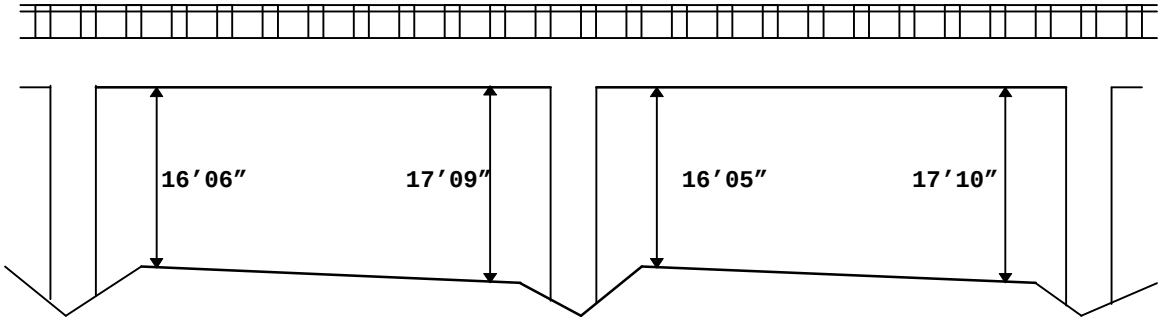

Figure 2 Vertical Clearances

South Bound or West Bound (reading up the page)		North Bound or East Bound (reading down the page)	
Max.	Min.	Max.	Min.
1706	1603	1707	1602

NOTE: Clearances listed are 3 inches less than actual

To use the clearance list efficiently:

1. Determine which columns apply to the particular trip as outlined above.

2. Check the "MIN." column relative to the permittee's request.
   (A) If the request is less than the "MIN." for a bridge, the load should clear in all lanes.
   (B) If the request is greater than the "MIN." for any bridge:
      a) If the request is less than the "MAX." column, the load should clear the bridge, but the operator must determine the proper lane to travel.

      b) If the request is greater than the "MAX." column, the load will not clear, and an alternate route via State highways should be determined. If there is no Route to accommodate the request, refer the request to Headquarters Permits.

It is emphasized here that the Bridge List is only a guide, and the Department of Transportation assumes no responsibility for its completeness or accuracy, or for any damage or injury resulting from its use or misuse.

Consulting this Bridge List does NOT relieve the operator of responsibility to establish a usable route.

ABBREVIATIONS
Used in Bridge Names and Numbers

A	Access - used for bridges for which the State has maintenance responsibility but which only provide access to State highways and do not carry mainline traffic.
ALT	Alternate
AVE	Avenue
B	Access - Same as "A" but used for second bridge on the access.
BC	Box Culvert
BR	Bridge
C	Culvert
CD	Collector Distributor
CR	Creek
E	East or Eastbound (nominal direction)
EB	Eastbound
EBCD ...	Eastbound Collector Distributor (nominal direction)
EBT	Eastbound Transit
ECD	Same as EBCD
EF	Express Ferry Terminal
EXP	Express Lanes
F	Frontage Road
FT	Ferry Terminal
HOV	High Occupancy Vehicle Lanes
N	North or Northbound (nominal direction)
NBCD ...	Northbound Collector Distributor
NCD.....	Same as NBCD
OC	Overcrossing
OXING ..	Overcrossing
P	Pedestrian
PED	Pedestrian
R	River (in bridge name)
R	Reversible (in bridge number)
REV	Reversible
S	South or Southbound (nominal direction)
SBCD	Southbound Collector Distributor (nominal direction)
SCD	Same as SBCD
SL	Slough
SP	Spur
ST	Street
STA	Station
T	Temporary
TUN	Tunnel
UC	Undercrossing
UXING ...	Undercrossing
V	Viaduct
VIC	Vicinity
W	West or Westbound (nominal direction)
WB	Westbound
WBCD	Westbound Collector Distributor (nominal direction)
WBT	Westbound Transit
WCD	Same as WBCD
- (dash) ..	Read as "to", i.e. "N-W" is read "Northbound to Westbound"

ABBREVIATIONS
Used in Span Types

BAS	Bascule Lift Span
CA	Concrete Arch
CBOX	Concrete Box Girder
CCULV	Concrete Culvert
CFP	Concrete Floating Pontoon
CG	Concrete Girder
CS	Concrete Slab
CST	Concrete Slab on Timber Piling
CTB	Concrete T-Beam
CTRU	Concrete Truss
CTUN	Concrete Lined Tunnel
ESB	Encased Steel Beam
LID	Lid
MCULV…	Masonry Culvert
PCB	Pre-Tensioned Concrete Beam
PCS	Pre-Tensioned Concrete Slab
PCTB	Pre-Tensioned Concrete T-Beam
POB	Post-Tensioned Concrete Beam
POTB	Post-Tensioned Concrete T-Beam
POBX	Post-Tensioned Box Girder
PRC	Precast Reinforced Concrete Beam
PRPOB	Pre-Tensioned and Post-Tensioned Beam
SA	Steel Arch
SB	Steel Beam
SBOX	Steel Box Girder
SCULV	Steel Culvert
SFP	Steel Floating Pontoon
SG	Steel Girder
SL	Steel Lift Span
SSCG	Steel Stayed Concrete Girder
SS	Steel Swing Span
ST	Steel Truss
SUSP	Steel Suspension Span
TCULV	Timber Culvert
TTLB	Treated Timber Laminated Beam
TTLL	Treated Timber Longitudinal Laminated
TTRU	Treated Timber Truss
TTS	Salts Treated Timber Trestle
TTT	Creosote Treated Timber Trestle
TTUN	Timber Lined Tunnel
TUN	Tunnel
UTL	Untreated Log
UTRU	Untreated Timber Truss
UTT	Untreated Timber Trestle
UTLB	Untreated Timber Laminated Beam

Posted Bridges

The following load limitations are imposed on State Highways bridges:

State Route	Mile Post	Bridge No.	Bridge Name	Location	Limitations
21	82.27	21/235FT	South Landing Keller Ferry	13.9 miles north jct. SR 174	No Over Legal Axle Weight 40 Ton Weight Limit
21	82.28	21/302FT	North Landing Keller Ferry	13.9 miles north jct. SR 174	No Over Legal Axle Weight 40 Ton Weight Limit
165	11.50	165/10	Carbon River	11.6 miles north Mt. Rainier Nat. Park	Truck – 25 tons Truck & Semi-trailer – 36 tons Truck & Trailer – 40 tons
240	36.28	240/12	Yakima River	4.3 miles east jct. SR 224	No Over Legal Axle Weight 40 Ton Weight Limit
241	1.34	241/5	Mabton-Sunnyside # 650	1.3 miles north jct. SR 22	Truck – 14 tons Truck & Semi-trailer – 18 tons Truck & Trailer – 22 tons
503	27.84	503/26	Lewis River Yale	19.8 miles north jct. SR 502	Narrow Bridge - One truck at a time Truck - 20 tons Truck & Semi-trailer - 34 tons Truck & Trailer - 36 tons
507	1.47	507/5E	China Creek - N Tower Avenue	1.5 miles north jct. I-5	Truck - 11 tons Truck & Semi-trailer - 17 tons Truck & Trailer - 21 tons
530	56.22	530/207	Sauk River Bridge	3.5 miles north Skokomish Co. Line	No Over Legal Axle Weight 40 Ton Weight Limit
548	11.54	548/10	Dakota Creek	0.3 miles south Pacific Highway	No Over Legal Axle Weight 15 Ton Weight Limit

VEHICLE WEIGHT TABLE

Section 46.44.041
Last Amended July, 1997

No vehicle or combination of vehicles shall operate upon the public highways of this state with a gross load on any single axle in excess of twenty thousand pounds, or upon any group of axles in excess of that set forth in the following table, except that two consecutive sets of tandem axles may carry a gross load of thirty-four thousand pounds each, if the overall distance between the first and last axles of such consecutive sets of tandem axles is thirty-six feet or more

Maximum load in pounds carried on any group of 2 or more consecutive axles

Distance in feet between the extremes of any group of 2 or more consecutive axles.	2 axles	3 axles	4 axles	5 axles	6 axles	7 axles	8 axles	9 axles
4	34,000							
5	34,000							
6	34,000							
7	34,000							
8 & less	34,000	34,000						
8 plus	38,000	42,000						
9	39,000	42,500						
10	40,000	43,500						
11		44,000						
12		45,000	50,000					
13		45,500	50,500					
14		46,500	51,500					
15		47,000	52,000					
16		48,000	52,500	58,000				
17		48,500	53,500	58,500				
18		49,500	54,000	59,000				
19		50,000	54,500	60,000				
20		51,000	55,500	60,500	66,000			
21		51,500	56,000	61,000	66,500			
22		52,500	56,500	61,500	67,000			
23		53,000	57,500	62,500	68,000			
24		54,000	58,000	63,000	68,500	74,000		
25		54,500	58,500	63,500	69,000	74,500		
26		55,500	59,500	64,000	69,500	75,000		
27		56,000	60,000	65,000	70,000	75,500		
28		57,000	60,500	65,500	71,000	76,500	82,000	
29		57,500	61,500	66,000	71,500	77,000	82,500	
30		58,500	62,000	66,500	72,000	77,500	83,000	
31		59,000	62,500	67,500	72,500	78,000	83,500	
32		60,000	63,500	68,000	73,000	78,500	84,500	90,000
33			64,000	68,500	74,000	79,000	85,000	90,500
34			64,500	69,000	74,500	80,000	85,500	91,000
35			65,500	70,000	75,000	80,500	86,000	91,500
36			66,000	70,500	75,500	81,000	86,500	92,000
37			66,500	71,000	76,000	81,500	87,000	93,000
38			67,500	71,500	77,000	82,000	87,500	93,500
39			68,000	72,500	77,500	82,500	88,500	94,000
40			68,500	73,000	78,000	83,500	89,000	94,500
41			69,500	73,500	78,500	84,000	89,500	95,000
42			70,000	74,000	79,000	84,500	90,000	95,500
43			70,500	75,000	80,000	85,000	90,500	96,000
44			71,500	75,500	80,500	85,500	91,000	96,500
45			72,000	76,000	81,000	86,000	91,500	97,500
46			72,500	76,500	81,500	87,000	92,500	98,000
47			73,500	77,500	82,000	87,500	93,000	98,500
48			74,000	78,000	83,000	88,000	93,500	99,000
49			74,500	78,500	83,500	88,500	94,000	99,500
50			75,500	79,000	84,000	89,000	94,500	100,000
51			76,000	80,000	84,500	89,500	95,000	100,500

The overall width of vehicle and load shall not exceed 8 feet 6 inches.
The overall height of vehicle and load shall not exceed 14 feet.
The overall length of any single vehicle shall not exceed 40 feet with or without load.
Single trailer length 48 feet.
Double trailer length 61 feet.

(Cont. on page xi)

(Cont. from page x)

	4 axles	5 axles	6 axles	7 axles	8 axles	9 axles
52	76,500	80,500	85,000	90,500	95,500	101,000
53	77,500	81,000	86,000	91,000	96,500	102,000
54	78,000	81,500	86,500	91,500	97,000	102,500
55	78,500	82,500	87,000	92,000	97,500	103,000
56	79,500	83,000	87,500	92,500	98,000	103,500
57	80,000	83,500	88,000	93,000	98,500	104,000
58		84,000	89,000	94,000	99,000	104,500
59		85,000	89,500	94,500	99,500	105,500
60		85,500	90,000	95,000	100,500	105,500
61		86,000	90,500	95,500	101,000	105,500
62		86,500	91,000	96,000	101,500	105,500
63		87,500	92,000	96,500	102,000	105,500
64		88,000	92,500	97,500	102,500	105,500
65		88,500	93,000	98,000	103,000	105,500
66		89,000	93,500	98,500	103,500	105,500
67		90,000	94,000	99,000	104,500	105,500
68		90,500	95,000	99,500	105,000	105,500
69		91,000	95,500	100,000	105,500	105,500
70		91,500	96,000	101,000	105,500	105,500
71		92,500	96,500	101,500	105,500	105,500
72		93,000	97,000	102,000	105,500	105,500
73		93,500	98,000	102,500	105,500	105,500
74		94,000	98,500	103,000	105,500	105,500
75		95,000	99,000	103,500	105,500	105,500
76		95,500	99,500	104,500	105,500	105,500
77		96,000	100,000	105,000	105,500	105,500
78		96,500	101,000	105,500	105,500	105,500
79		97,500	101,500	105,500	105,500	105,500
80		98,000	102,000	105,500	105,500	105,500
81		98,500	102,500	105,500	105,500	105,500
82		99,000	103,000	105,500	105,500	105,500
83		100,000	104,000	105,500	105,500	105,500
84			104,500	105,500	105,500	105,500
85			105,000	105,500	105,500	105,500
86 or more			105,500	105,500	105,500	105,500

WHEN INCHES ARE INVOLVED: Under six inches take lower. Six inches or over take higher.

The maximum load on any axle in any group of axles shall not exceed the single axle or tandem axle allowance as set forth in the table above.

The maximum axle and gross weights specified in this table are subject to the braking requirements set up for the service brakes upon any motor vehicles as provided by law.

Drawing Title	**Page No.**
Cavalero Corner Interchange	xiii
Interstate Interchange	xiv
Capitol Lake Interchange	xv
Nalley Valley Interchange	xvi
Pacific Avenue Interchange	xvii
Puyallup River Interchange	xviii
Tukwila Interchange	xix
Spokane Street Interchange	xx
Interstate Interchange	xxi
Swamp Creek Interchange	xxii
Broadway Interchange	xxiii
Hewitt Avenue Interchange	xxiv
Sprague Avenue Interchange	xxv
North First Street Interchange	xxvi
South Bellevue Interchange	xxvii
Factoria Interchange	xxviii
Eastgate Interchange	xxix
W Marginal Way Interchange	xxx
US 395 & I-90 Interchange	xxxi
Tri Cities Interchange	xxxii
Northup Way Interchange	xxxiii
Woodinville Interchange	xxxiv
Arboretum Interchange	xxxv
I-705 & SR 509 (F.A.) Interchange	xxxvi
Liberty Park Interchange	xxxvii

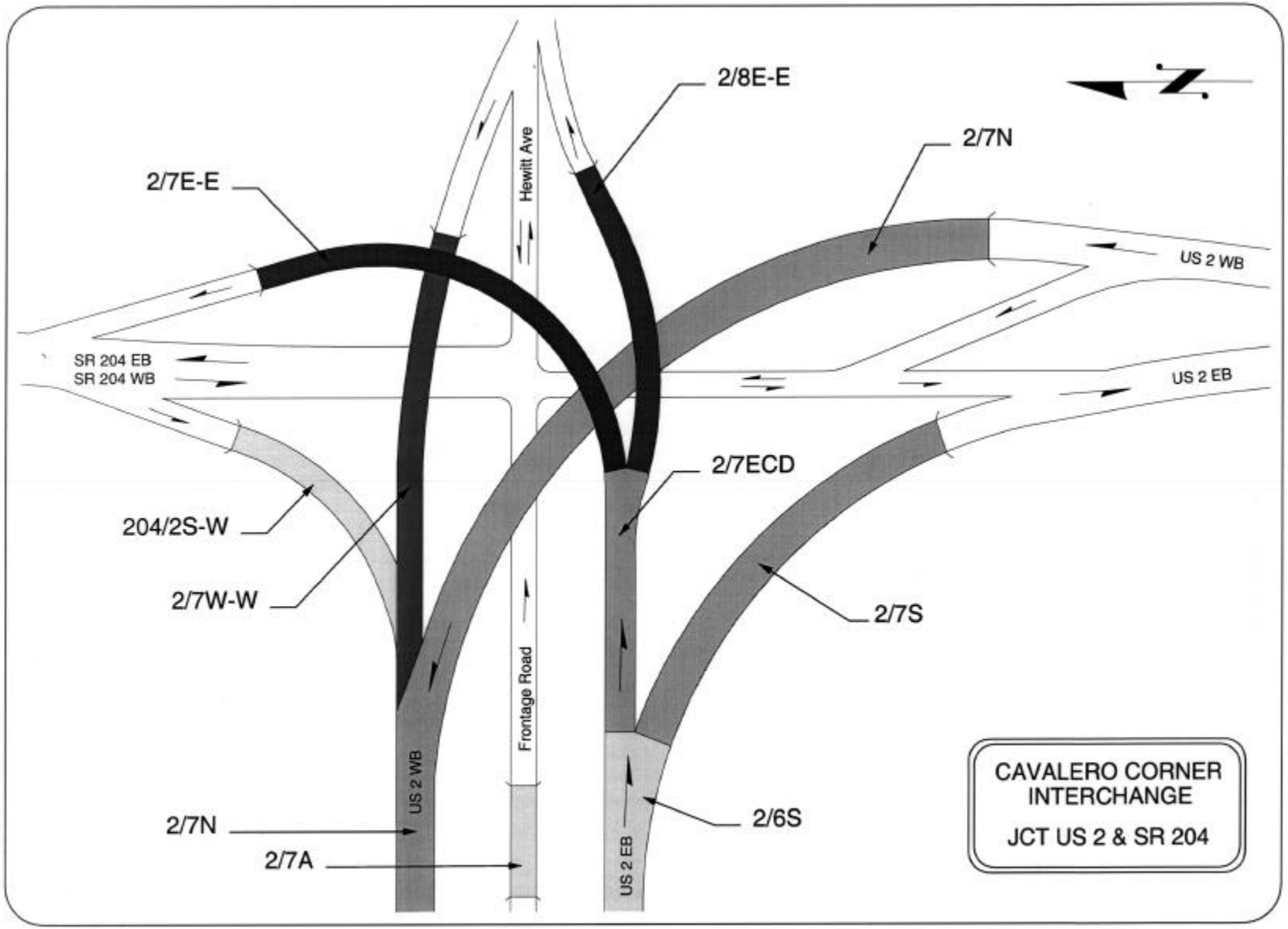
2/8E-E
2/7N
2/7E-E
Hewitt Ave
US 2 WB
SR 204 EB
SR 204 WB
US 2 EB
2/7ECD
204/2S-W
2/7W-W
2/7S
Frontage Road
US 2 WB
2/7N
2/7A
US 2 EB
2/6S
CAVALERO CORNER INTERCHANGE
JCT US 2 & SR 204

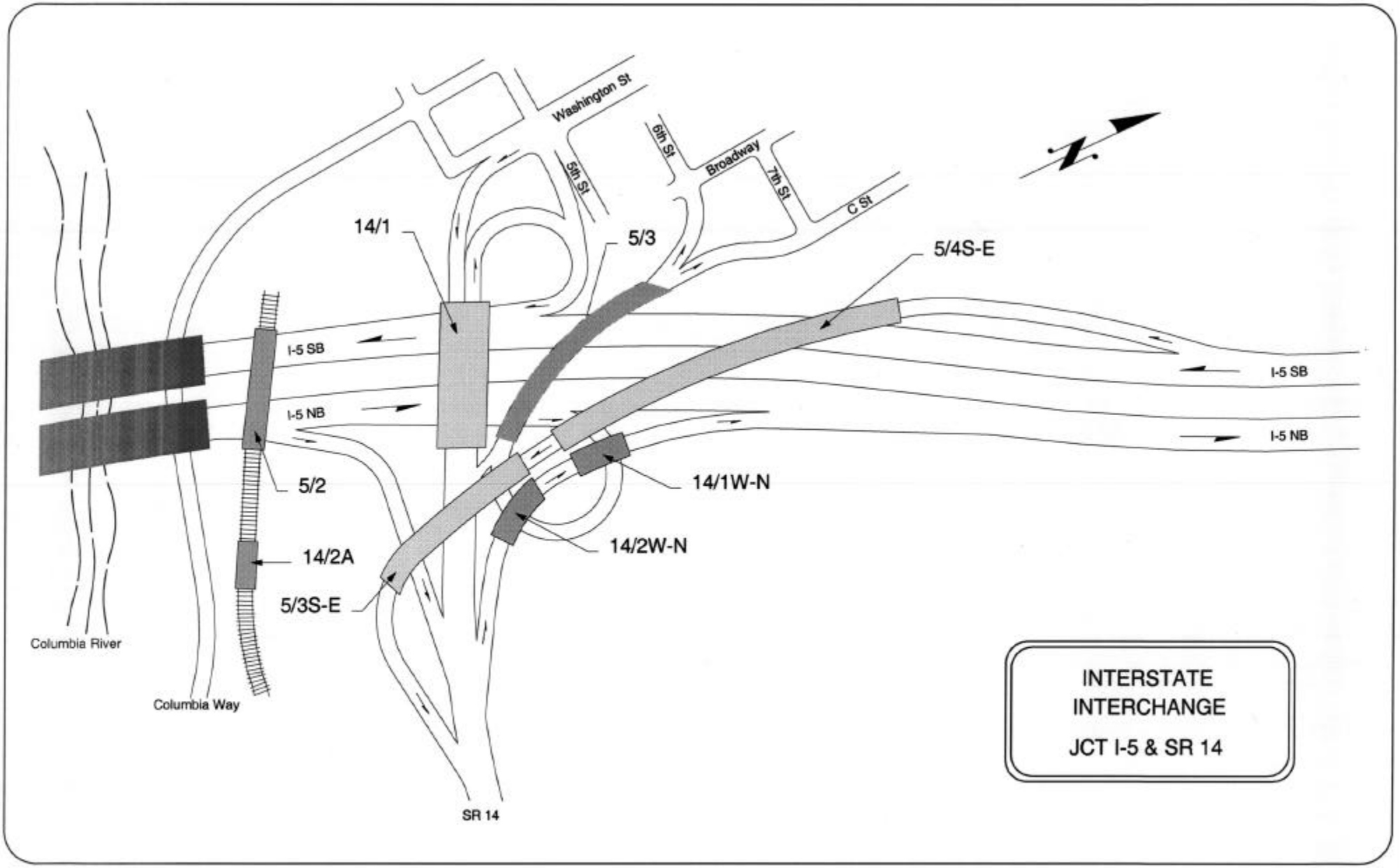
Washington St
6th St
Broadway
5th St
7th St
C St
14/1
5/3
5/4S-E
I-5 SB
I-5 NB
I-5 SB
I-5 NB
5/2
14/1W-N
14/2W-N
14/2A
5/3S-E
Columbia River
Columbia Way
SR 14
INTERSTATE
INTERCHANGE
JCT I-5 & SR 14

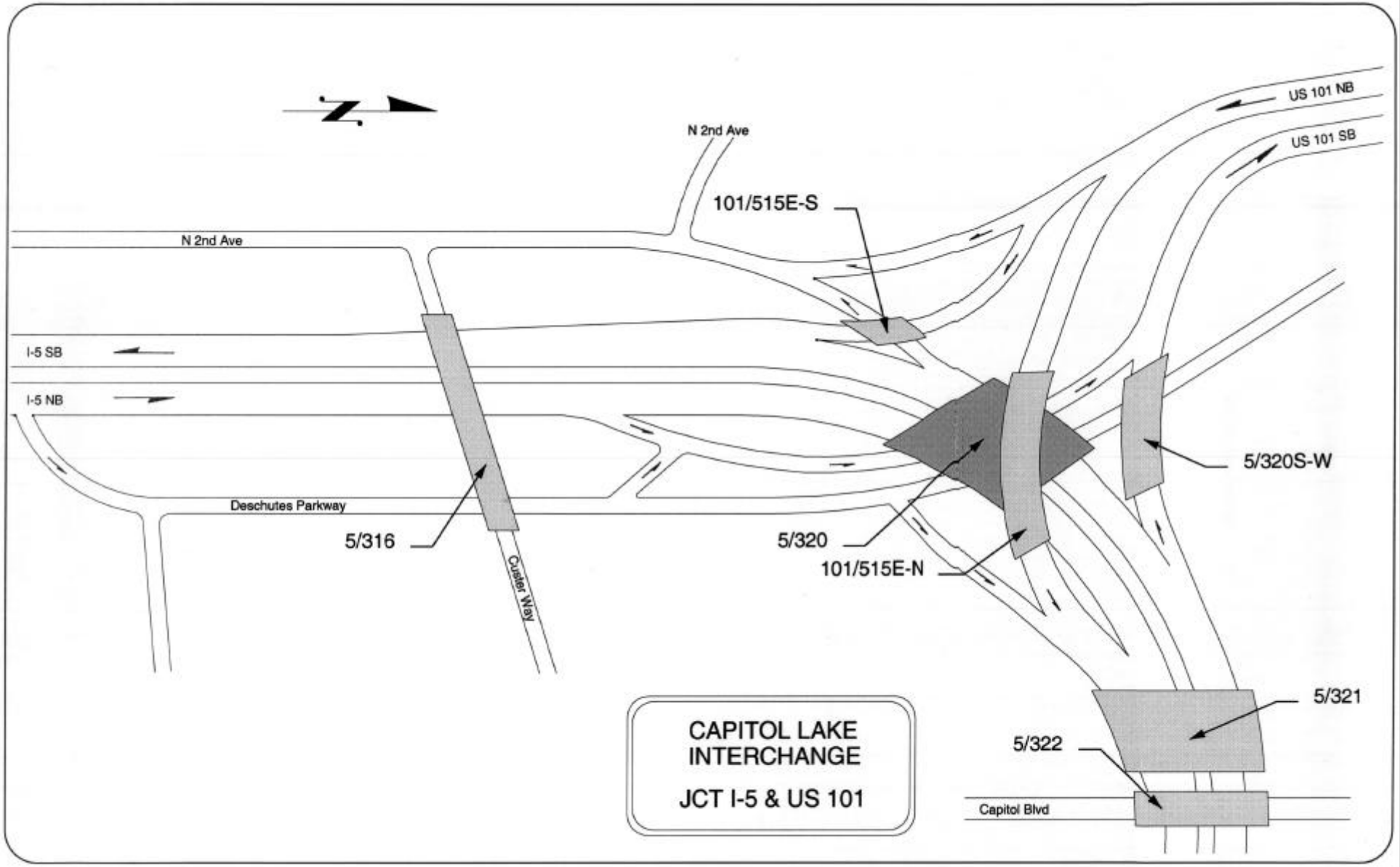
N 2nd Ave
N 2nd Ave
101/515E-S
US 101 NB
US 101 SB
I-5 SB
I-5 NB
Deschutes Parkway
5/316
Custer Way
5/320
101/515E-N
5/320S-W
5/321
5/322
Capitol Blvd
CAPITOL LAKE
INTERCHANGE
JCT I-5 & US 101

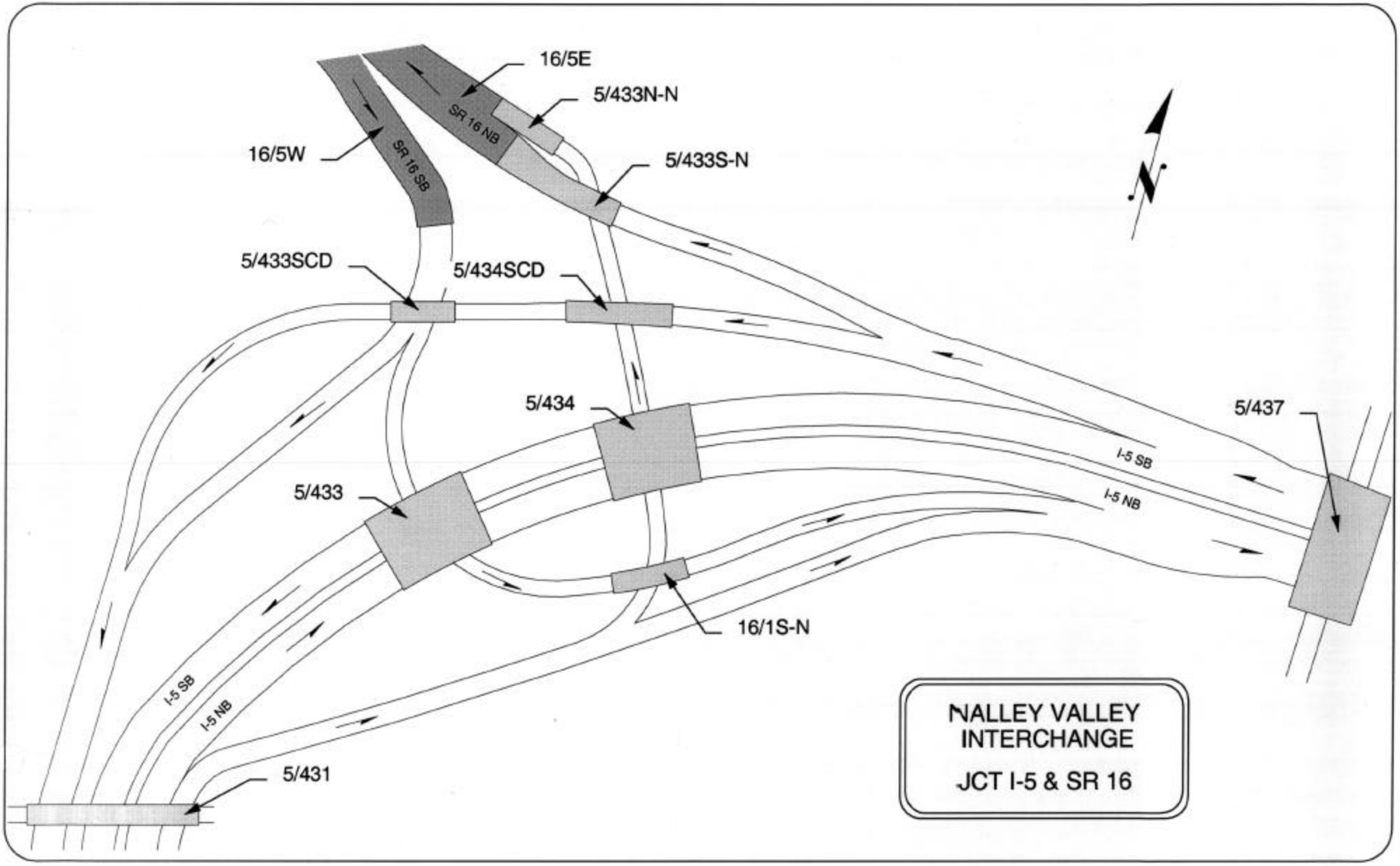
16/5E
5/433N-N
SR 16 NB
16/5W
SR 16 SB
5/433S-N
5/433SCD
5/434SCD
5/434
5/437
I-5 SB
I-5 NB
5/433
16/1S-N
I-5 SB
I-5 NB
5/431
NALLEY VALLEY
INTERCHANGE
JCT I-5 & SR 16

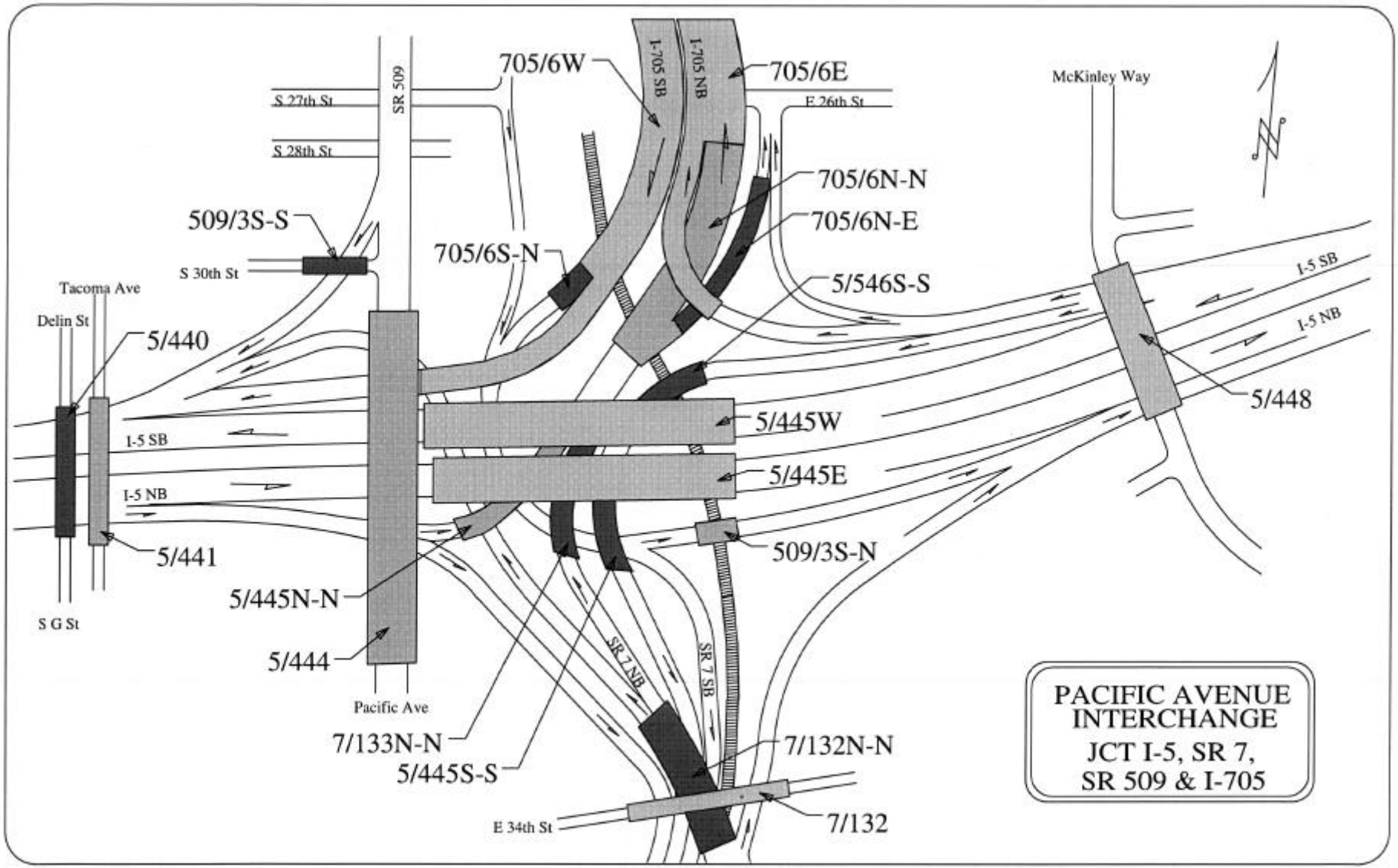
705/6W
705/6E
I-705 SB
I-705 NB
SR 509
S 27th St
S 28th St
E 26th St
McKinley Way
705/6N-N
705/6N-E
509/3S-S
705/6S-N
5/546S-S
S 30th St
Tacoma Ave
Delin St
5/440
I-5 SB
I-5 NB
5/448
5/445W
5/445E
5/441
509/3S-N
5/445N-N
S G St
5/444
SR 7 NB
SR 7 SB
Pacific Ave
7/133N-N
5/445S-S
7/132N-N
E 34th St
7/132
PACIFIC AVENUE
INTERCHANGE
JCT I-5, SR 7,
SR 509 & I-705

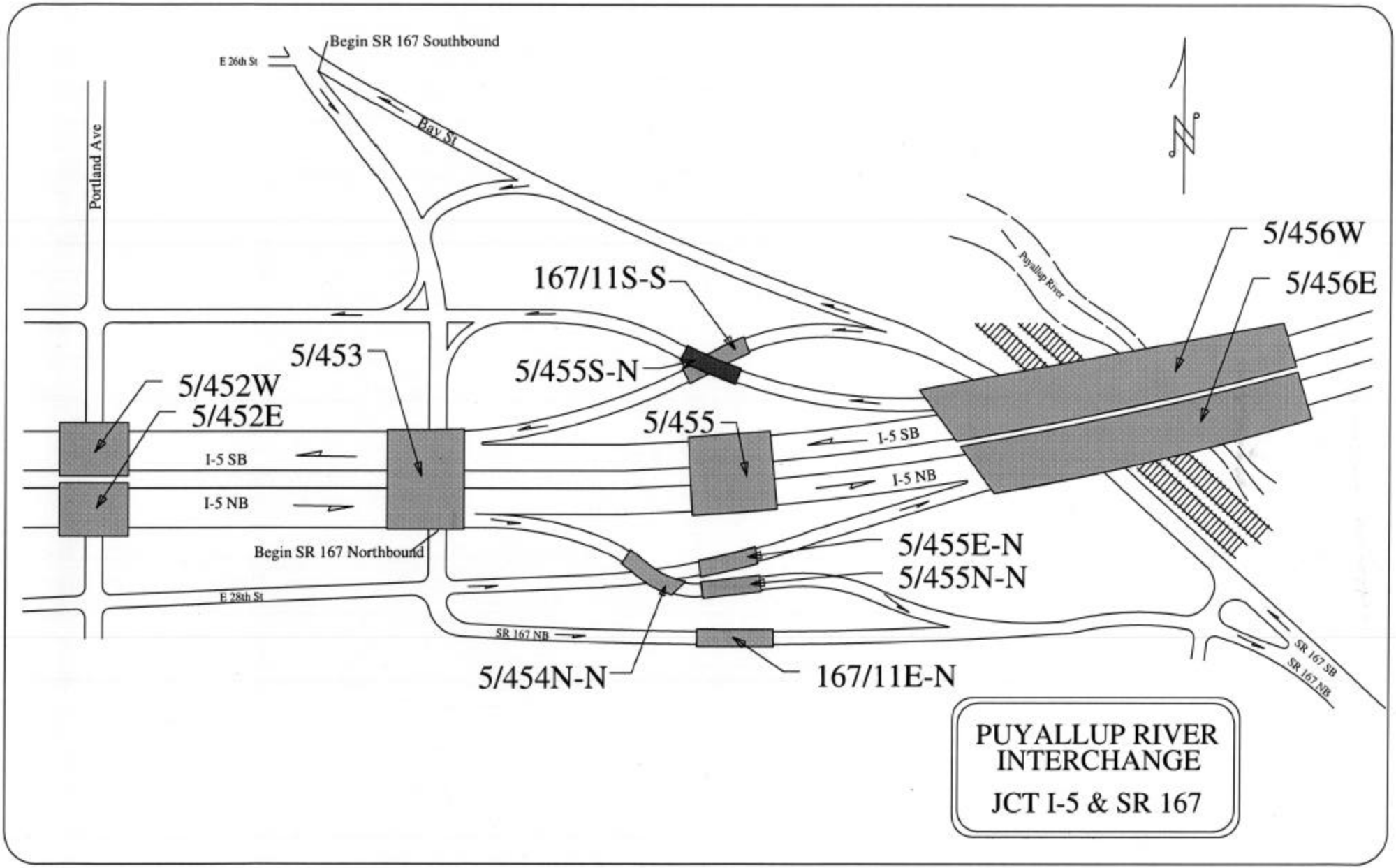
Begin SR 167 Southbound
E 26th St
Portland Ave
Bay St
Puyallup River
5/456W
5/456E
167/11S-S
5/453
5/455S-N
5/452W
5/452E
5/455
I-5 SB
I-5 NB
I-5 SB
I-5 NB
Begin SR 167 Northbound
5/455E-N
5/455N-N
E 28th St
SR 167 NB
5/454N-N
167/11E-N
SR 167 SB
SR 167 NB
PUYALLUP RIVER
INTERCHANGE
JCT I-5 & SR 167

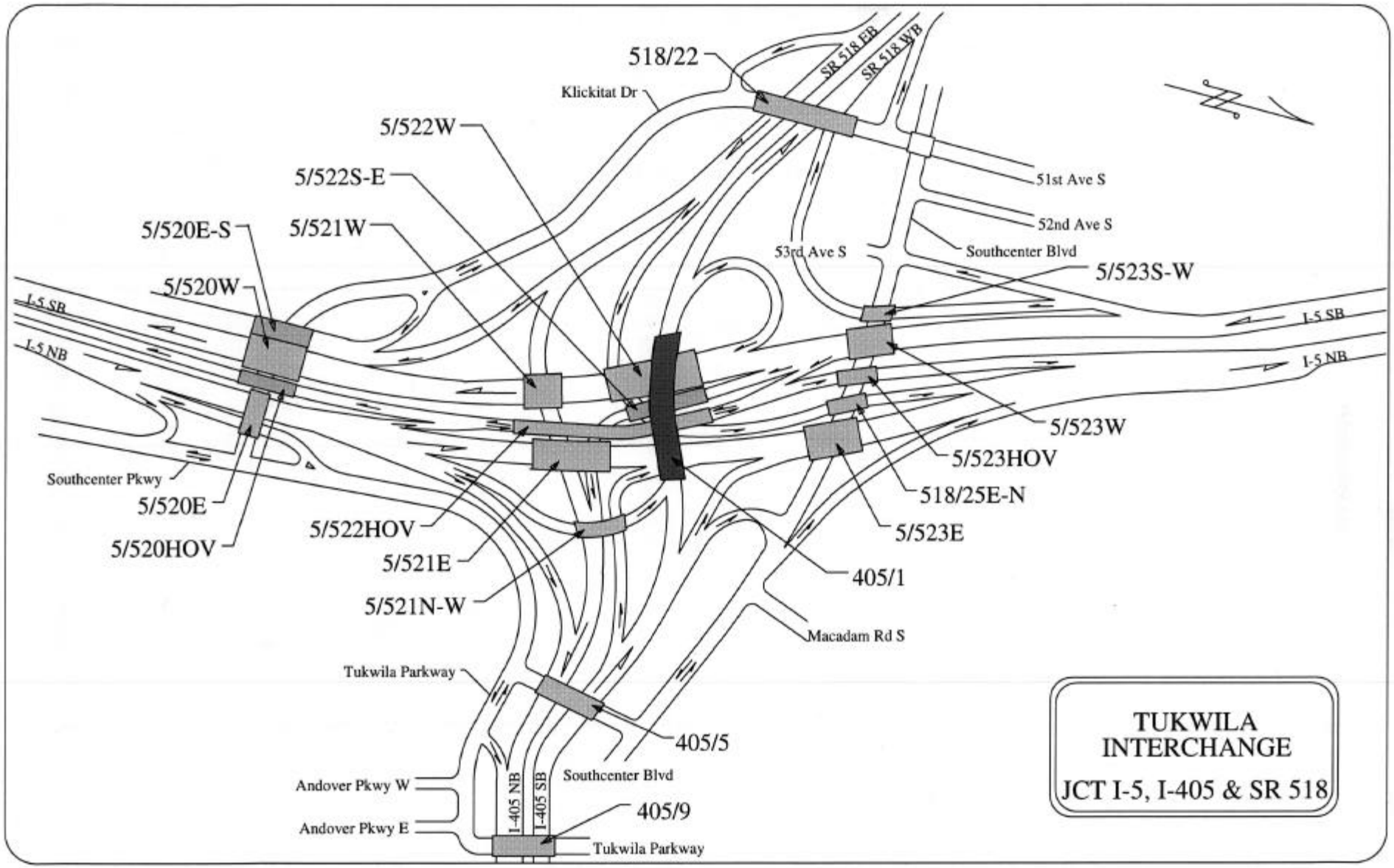
518/22
Klickitat Dr
SR 518 EB
SR 518 WB
5/522W
5/522S-E
5/520E-S
5/521W
5/520W
I-5 SB
I-5 NB
51st Ave S
52nd Ave S
53rd Ave S
Southcenter Blvd
5/523S-W
I-5 SB
I-5 NB
5/523W
5/523HOV
518/25E-N
5/523E
Southcenter Pkwy
5/520E
5/520HOV
5/522HOV
5/521E
5/521N-W
405/1
Macadam Rd S
Tukwila Parkway
405/5
Andover Pkwy W
Andover Pkwy E
I-405 NB
I-405 SB
Southcenter Blvd
405/9
Tukwila Parkway
TUKWILA
INTERCHANGE
JCT I-5, I-405 & SR 518

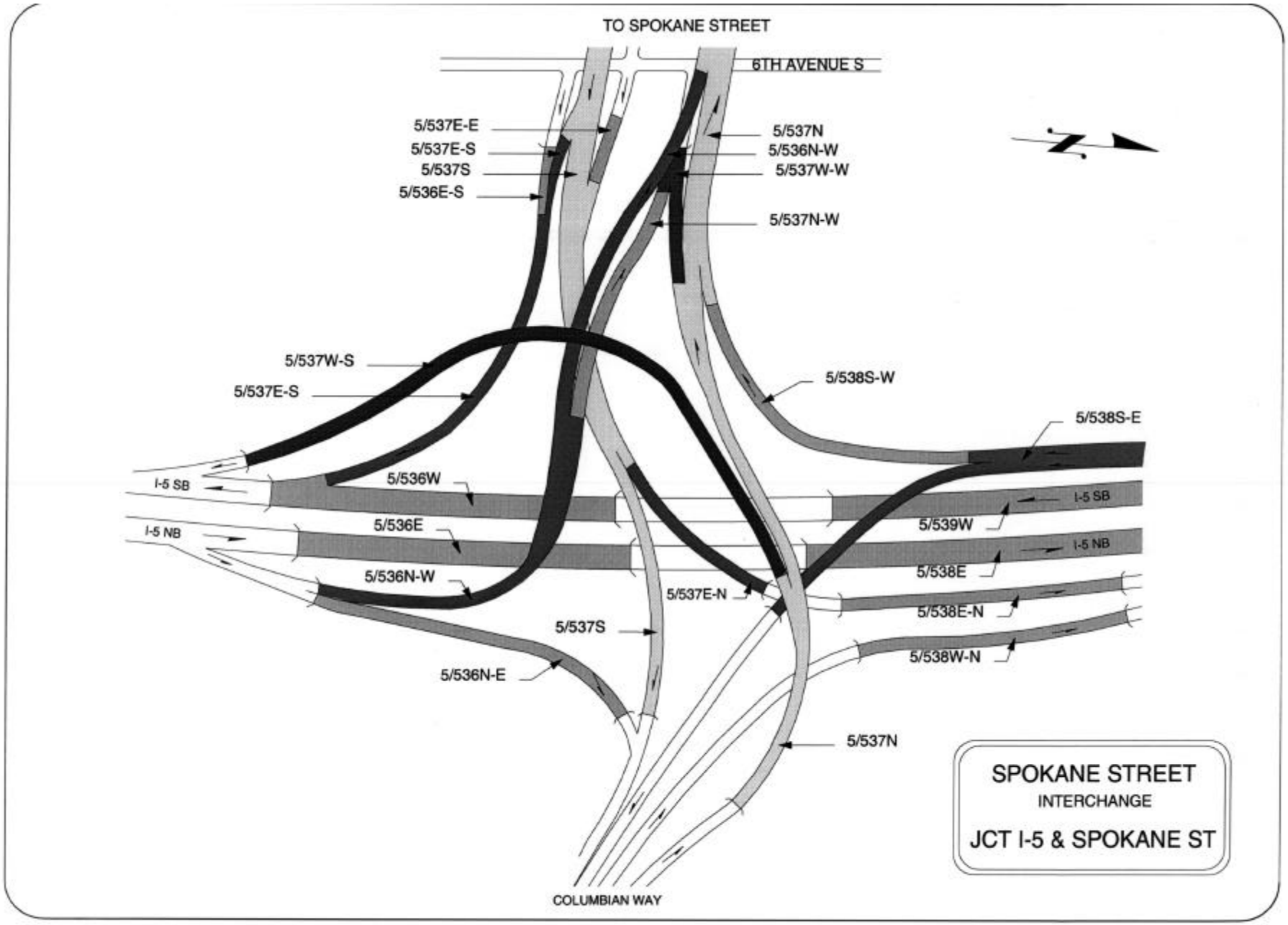
TO SPOKANE STREET
6TH AVENUE S
5/537E-E
5/537E-S
5/537S
5/536E-S
5/537N
5/536N-W
5/537W-W
5/537N-W
5/537W-S
5/537E-S
5/538S-W
5/538S-E
I-5 SB
5/536W
I-5 SB
5/539W
I-5 NB
5/536E
I-5 NB
5/538E
5/536N-W
5/537E-N
5/538E-N
5/537S
5/538W-N
5/536N-E
5/537N
SPOKANE STREET
INTERCHANGE
JCT I-5 & SPOKANE ST
COLUMBIAN WAY

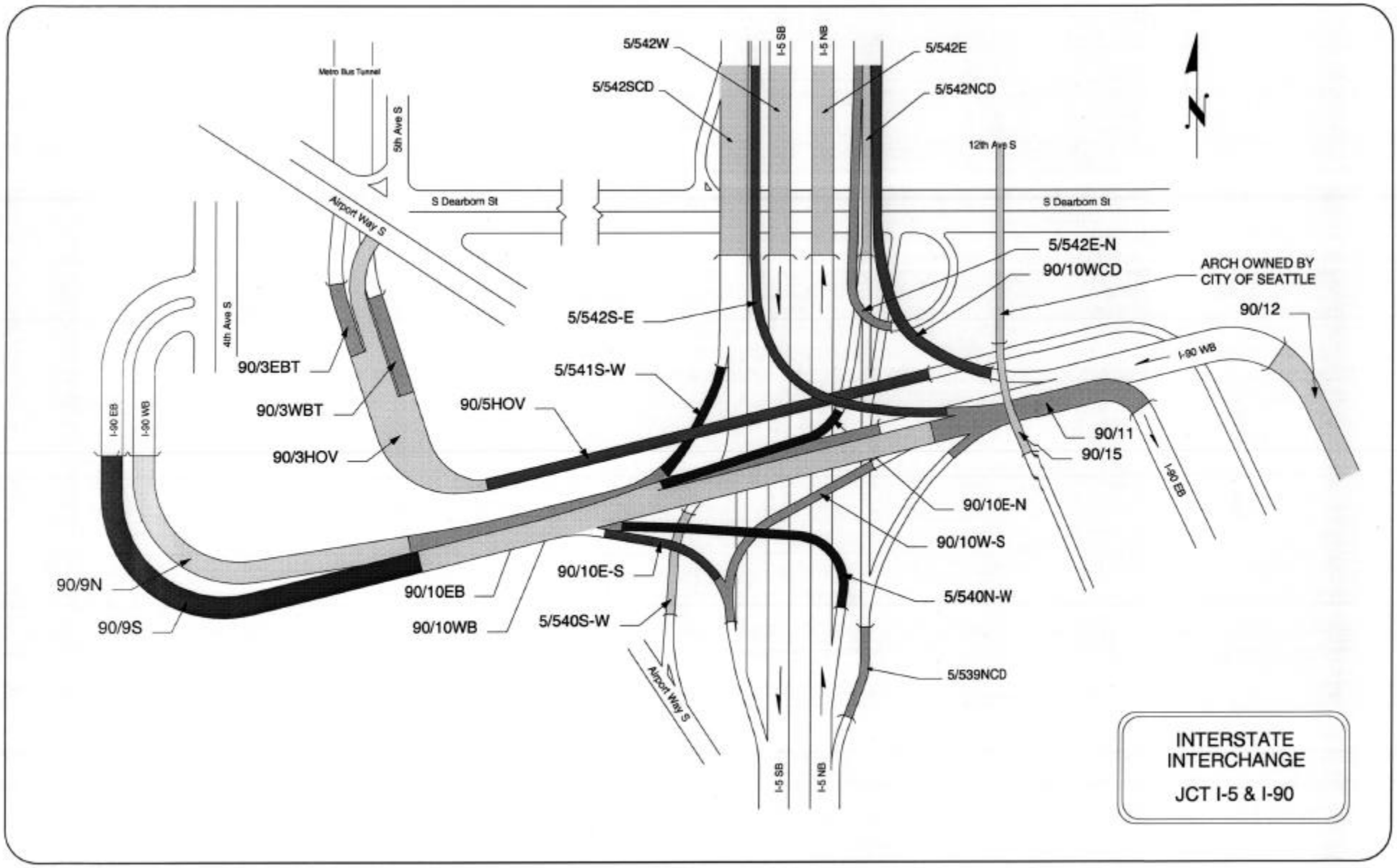
Metro Bus Tunnel
5th Ave S
S Dearborn St
Airport Way S
4th Ave S
I-90 EB
I-90 WB
5/542W
5/542SCD
I-5 SB
I-5 NB
5/542E
5/542NCD
12th Ave S
S Dearborn St
5/542E-N
90/10WCD
ARCH OWNED BY
CITY OF SEATTLE
90/12
I-90 WB
5/542S-E
5/541S-W
90/3EBT
90/3WBT
90/3HOV
90/5HOV
90/11
90/15
I-90 EB
90/10E-N
90/10W-S
90/10E-S
90/9N
90/9S
90/10EB
90/10WB
5/540S-W
5/540N-W
5/539NCD
Airport Way S
I-5 SB
I-5 NB
INTERSTATE
INTERCHANGE
JCT I-5 & I-90

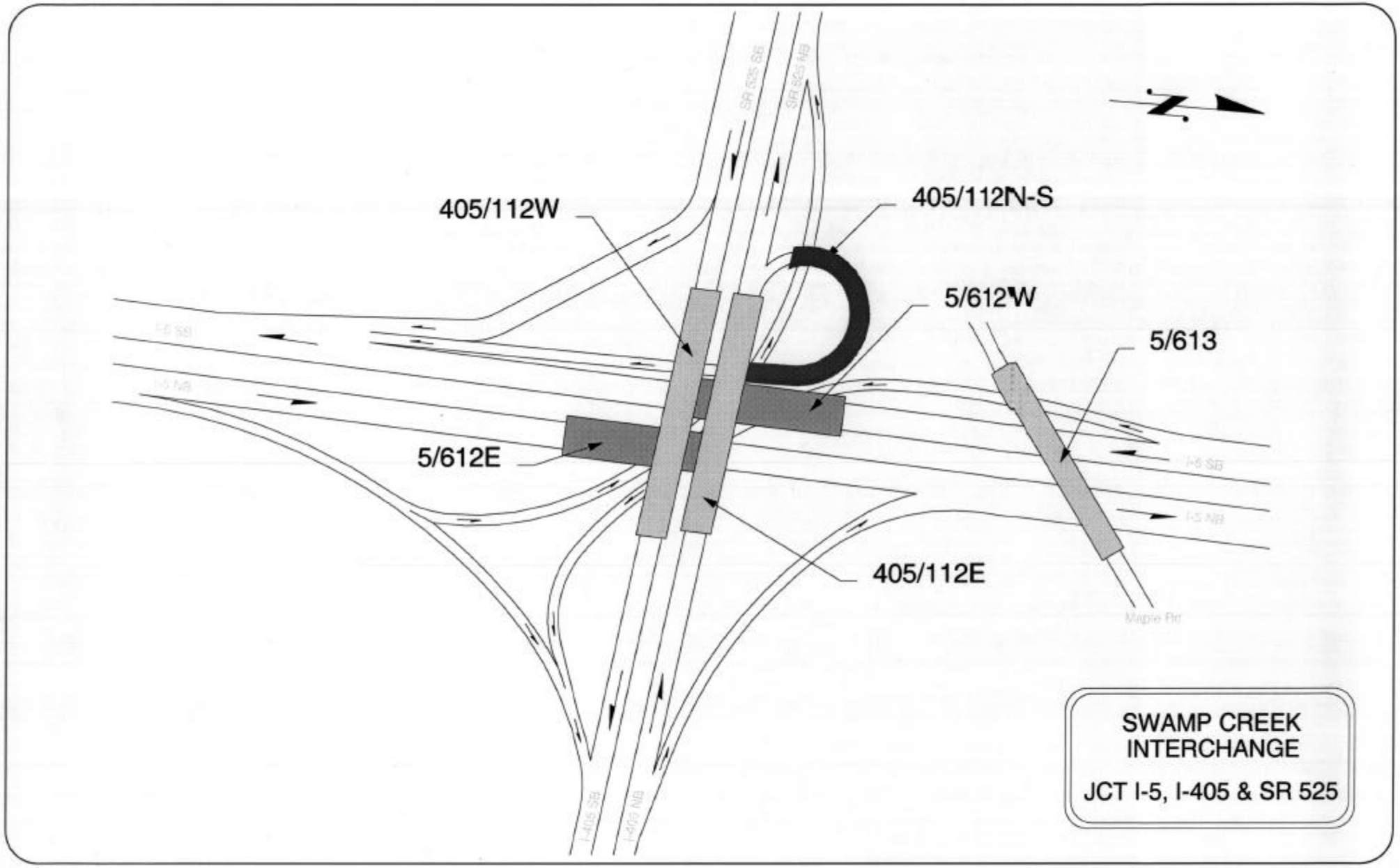
405/112W
405/112N-S
5/612W
5/613
5/612E
405/112E
SR 525 SB
SR 525 NB
I-5 SB
I-5 NB
I-405 SB
I-405 NB
Maple Rd
SWAMP CREEK
INTERCHANGE
JCT I-5, I-405 & SR 525

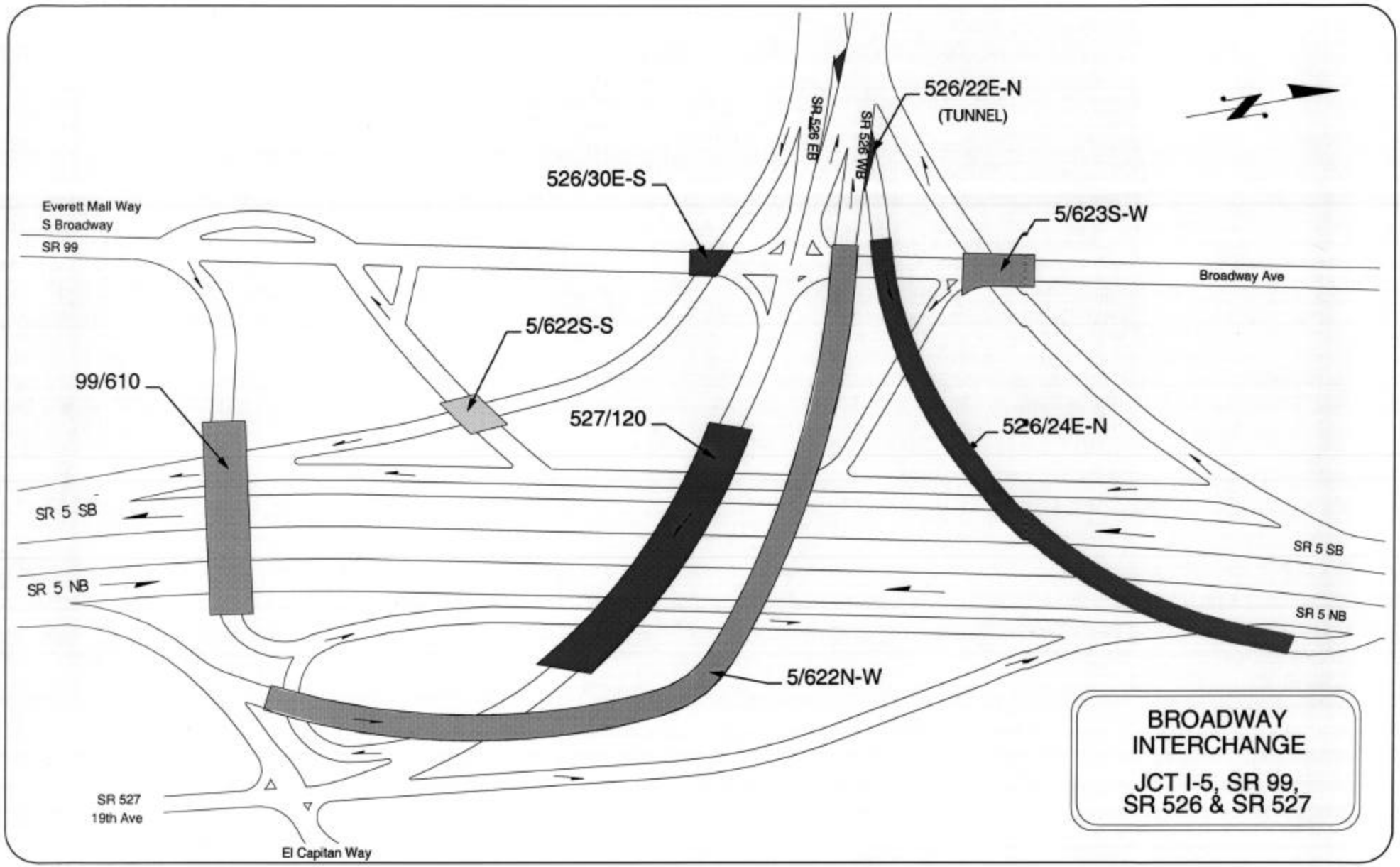
526/22E-N
(TUNNEL)
SR 526 EB
SR 526 WB
526/30E-S
5/623S-W
Everett Mall Way
S Broadway
SR 99
Broadway Ave
5/622S-S
99/610
527/120
526/24E-N
SR 5 SB
SR 5 NB
SR 5 SB
SR 5 NB
5/622N-W
BROADWAY
INTERCHANGE
JCT I-5, SR 99,
SR 526 & SR 527
SR 527
19th Ave
El Capitan Way

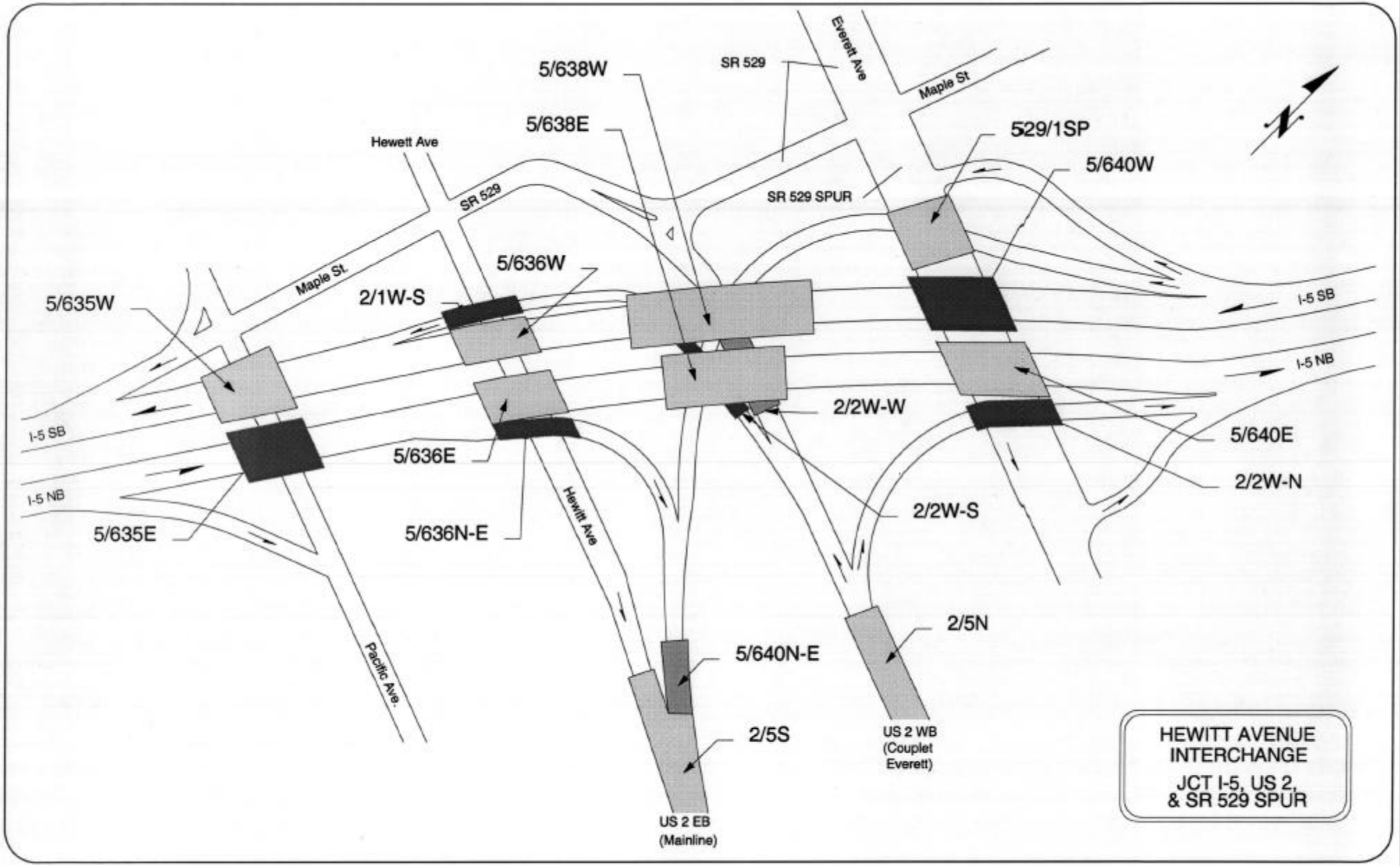
5/638W
SR 529
Everett Ave
Maple St
5/638E
529/1SP
Hewett Ave
5/640W
SR 529
SR 529 SPUR
Maple St.
5/636W
5/635W
2/1W-S
I-5 SB
I-5 NB
2/2W-W
5/640E
I-5 SB
5/636E
2/2W-N
I-5 NB
Hewitt Ave
2/2W-S
5/635E
5/636N-E
2/5N
5/640N-E
Pacific Ave.
2/5S
US 2 WB
(Couplet
Everett)
HEWITT AVENUE
INTERCHANGE
JCT I-5, US 2,
& SR 529 SPUR
US 2 EB
(Mainline)

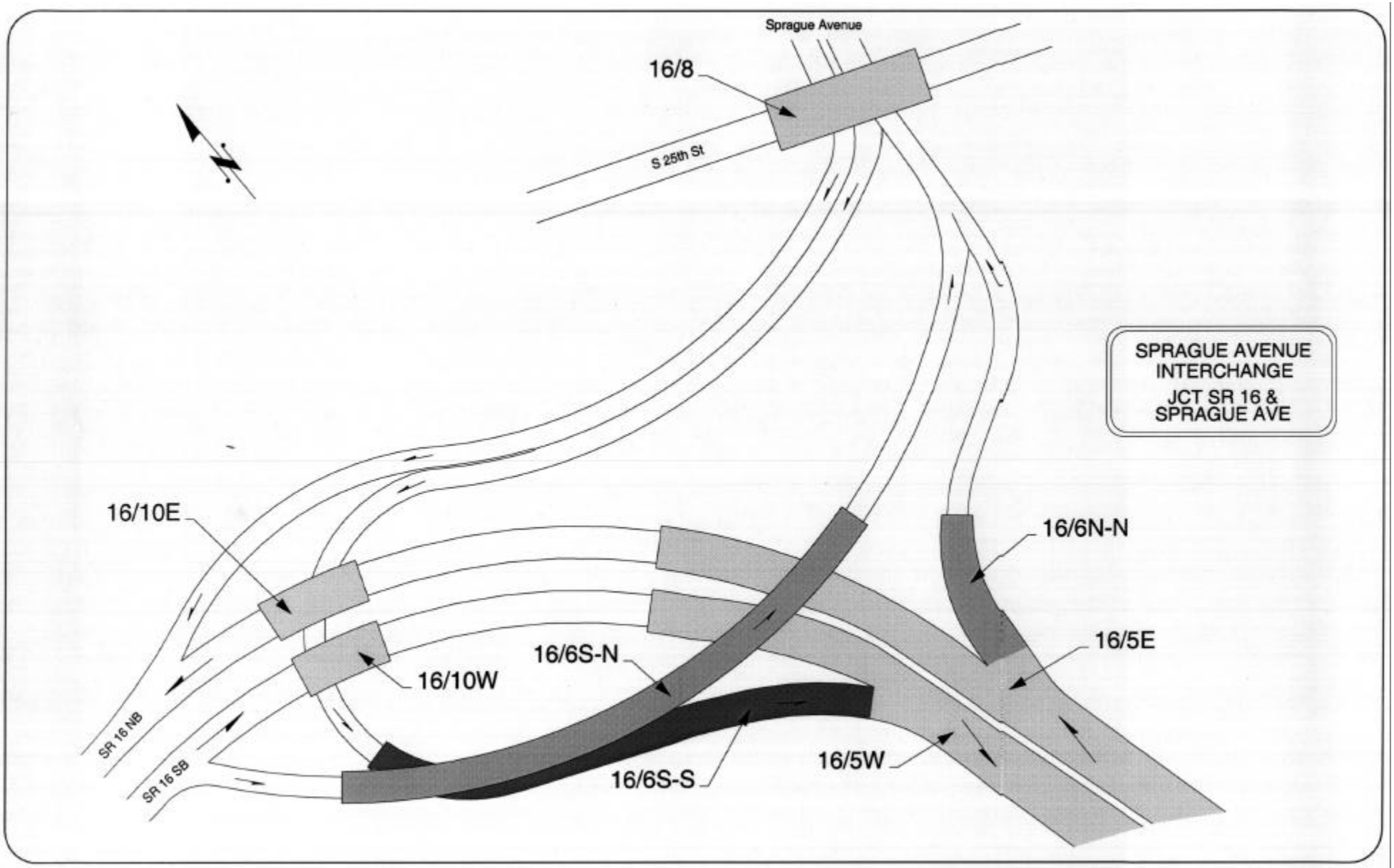
Sprague Avenue
16/8
S 25th St
SPRAGUE AVENUE
INTERCHANGE
JCT SR 16 &
SPRAGUE AVE
16/10E
16/6N-N
16/5E
16/6S-N
16/10W
SR 16 NB
SR 16 SB
16/5W
16/6S-S

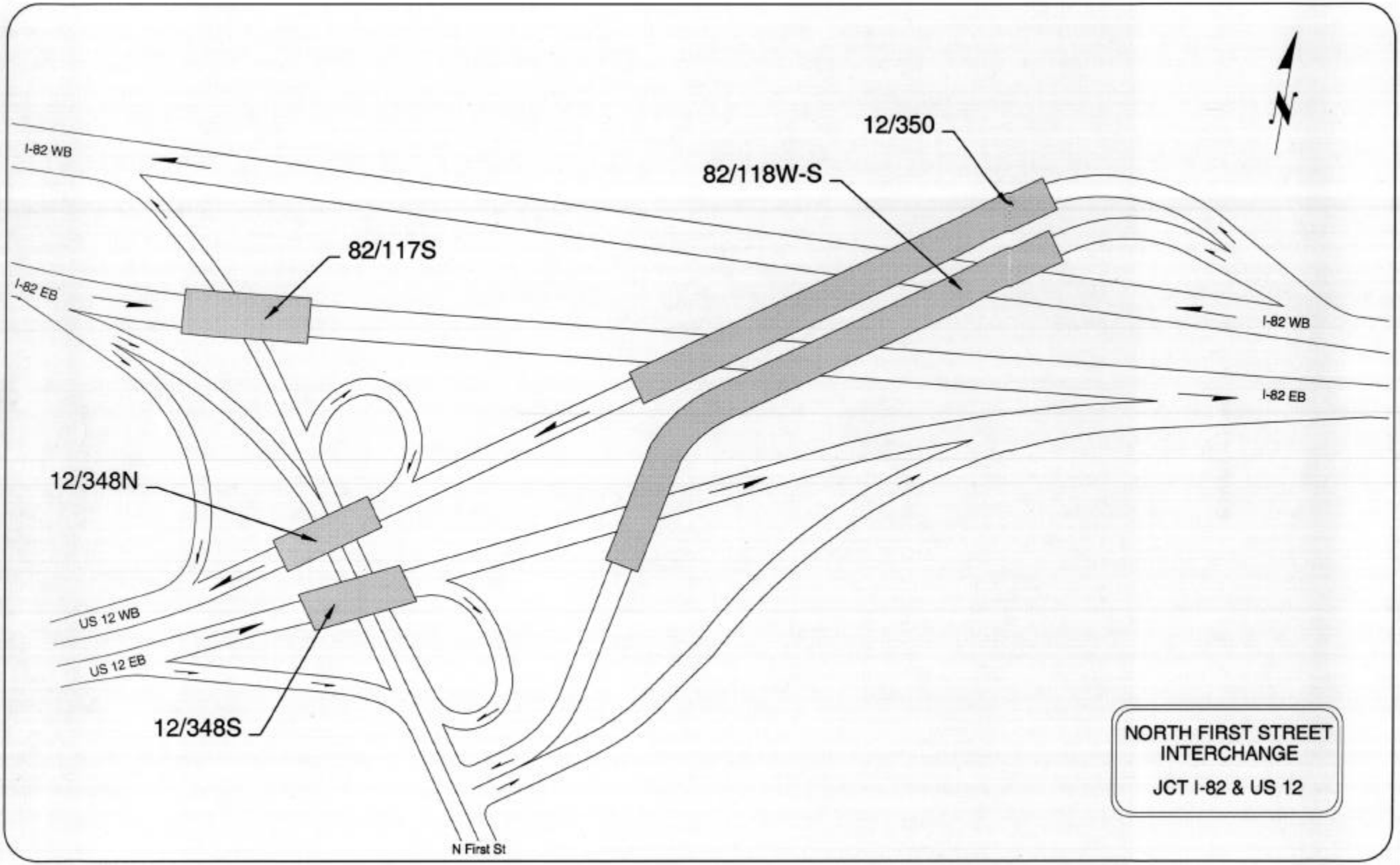
12/350
82/118W-S
82/117S
I-82 WB
I-82 EB
I-82 WB
I-82 EB
12/348N
US 12 WB
US 12 EB
12/348S
N First St
NORTH FIRST STREET
INTERCHANGE
JCT I-82 & US 12

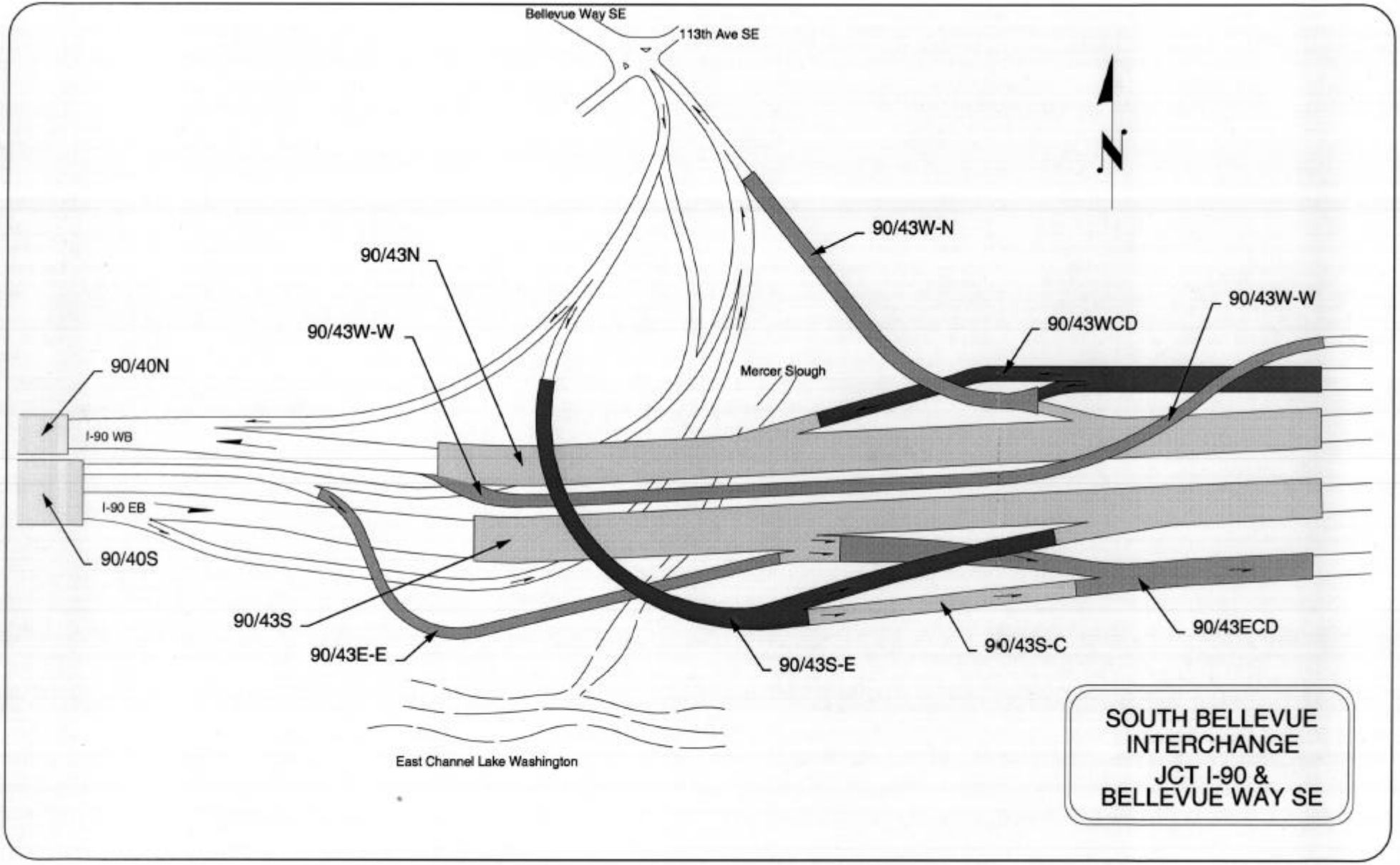
Bellevue Way SE
113th Ave SE
N
90/43W-N
90/43N
90/43W-W
90/43WCD
90/43W-W
90/40N
Mercer Slough
I-90 WB
I-90 EB
90/40S
90/43S
90/43E-E
90/43S-E
90/43S-C
90/43ECD
East Channel Lake Washington
SOUTH BELLEVUE
INTERCHANGE
JCT I-90 &
BELLEVUE WAY SE

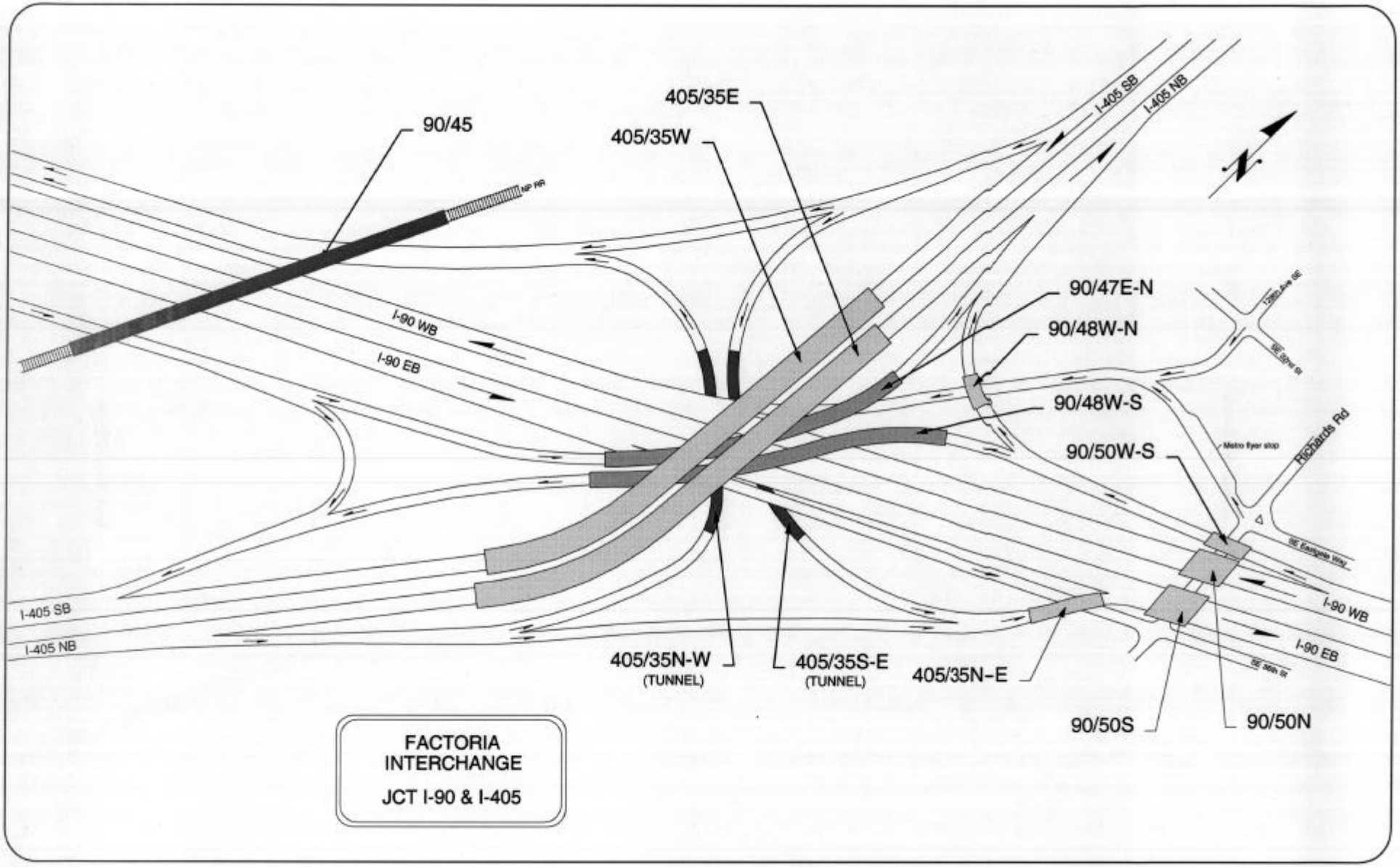
90/45
405/35E
405/35W
I-405 SB
I-405 NB
I-90 WB
I-90 EB
90/47E-N
90/48W-N
90/48W-S
90/50W-S
Richards Rd
Metro flyer stop
I-405 SB
I-405 NB
I-90 WB
I-90 EB
405/35N-W
(TUNNEL)
405/35S-E
(TUNNEL)
405/35N-E
90/50S
90/50N
FACTORIA
INTERCHANGE
JCT I-90 & I-405

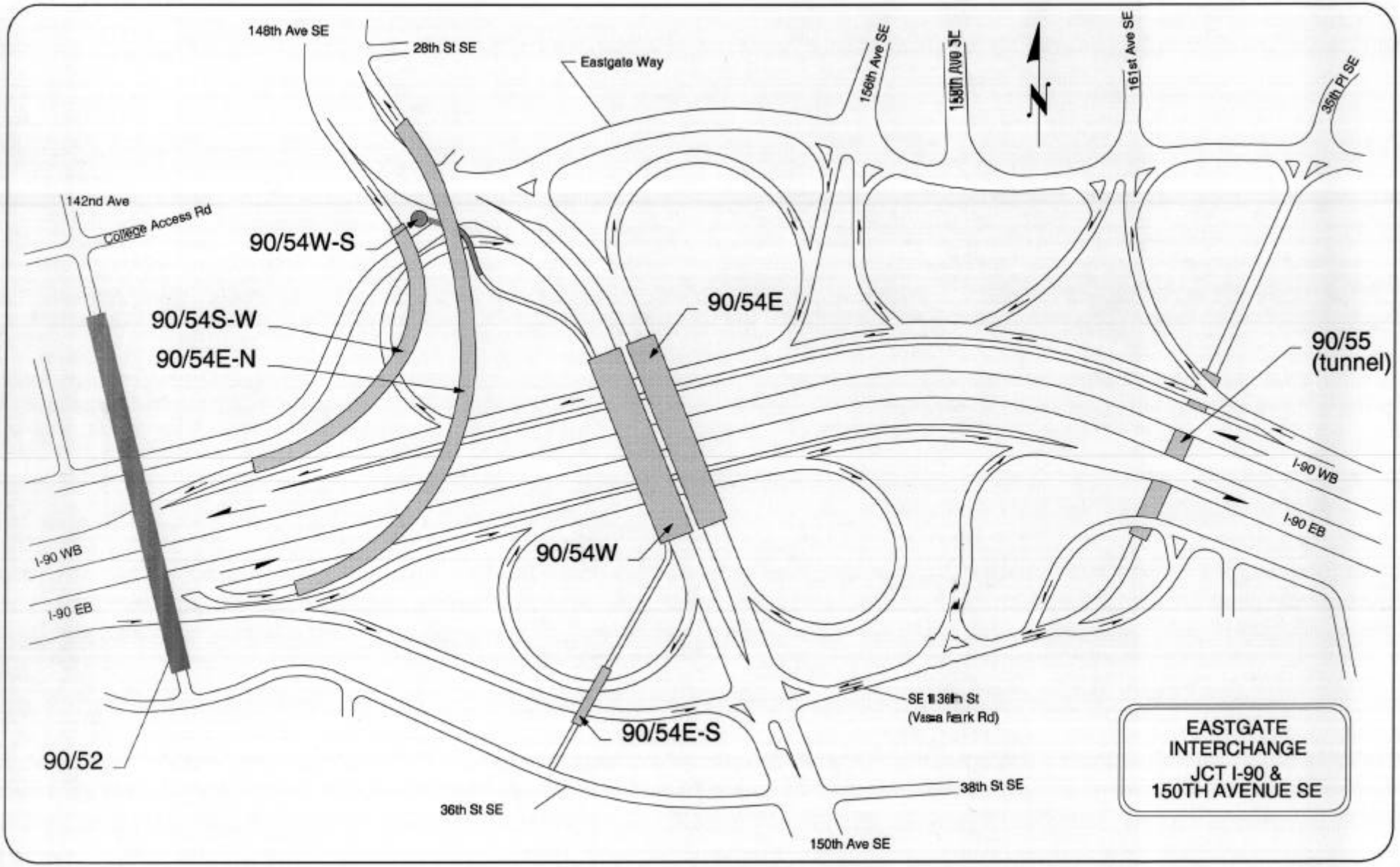
148th Ave SE
28th St SE
Eastgate Way
156th Ave SE
158th Ave SE
161st Ave SE
35th Pl SE
142nd Ave
College Access Rd
90/54W-S
90/54S-W
90/54E-N
90/54E
90/55
(tunnel)
I-90 WB
I-90 EB
90/54W
90/54E-S
90/52
SE 136th St
(Vasa Park Rd)
38th St SE
36th St SE
150th Ave SE
EASTGATE
INTERCHANGE
JCT I-90 &
150TH AVENUE SE

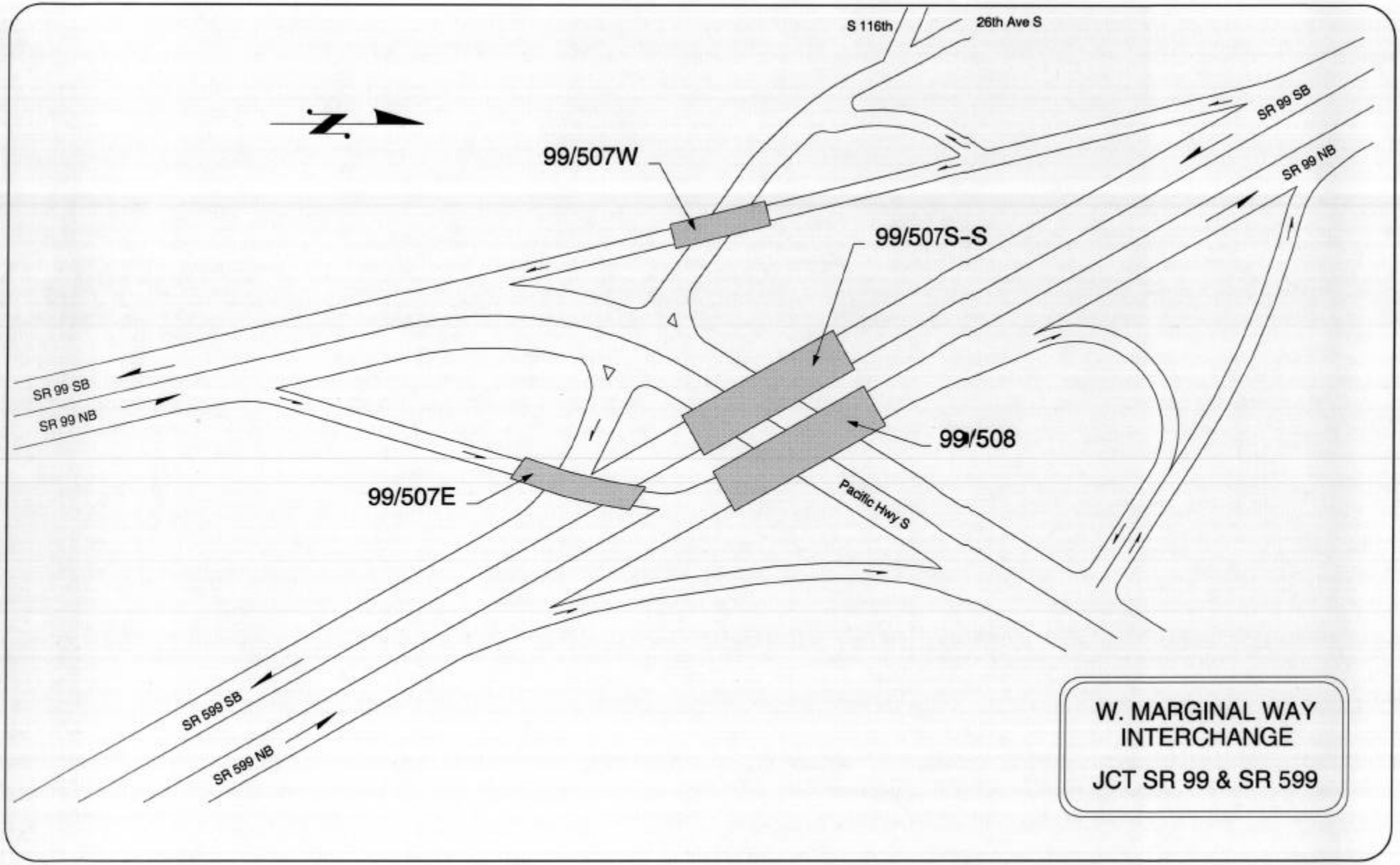
S 116th
26th Ave S
SR 99 SB
SR 99 NB
99/507W
99/507S-S
99/508
99/507E
SR 99 SB
SR 99 NB
Pacific Hwy S
SR 599 SB
SR 599 NB
W. MARGINAL WAY
INTERCHANGE
JCT SR 99 & SR 599

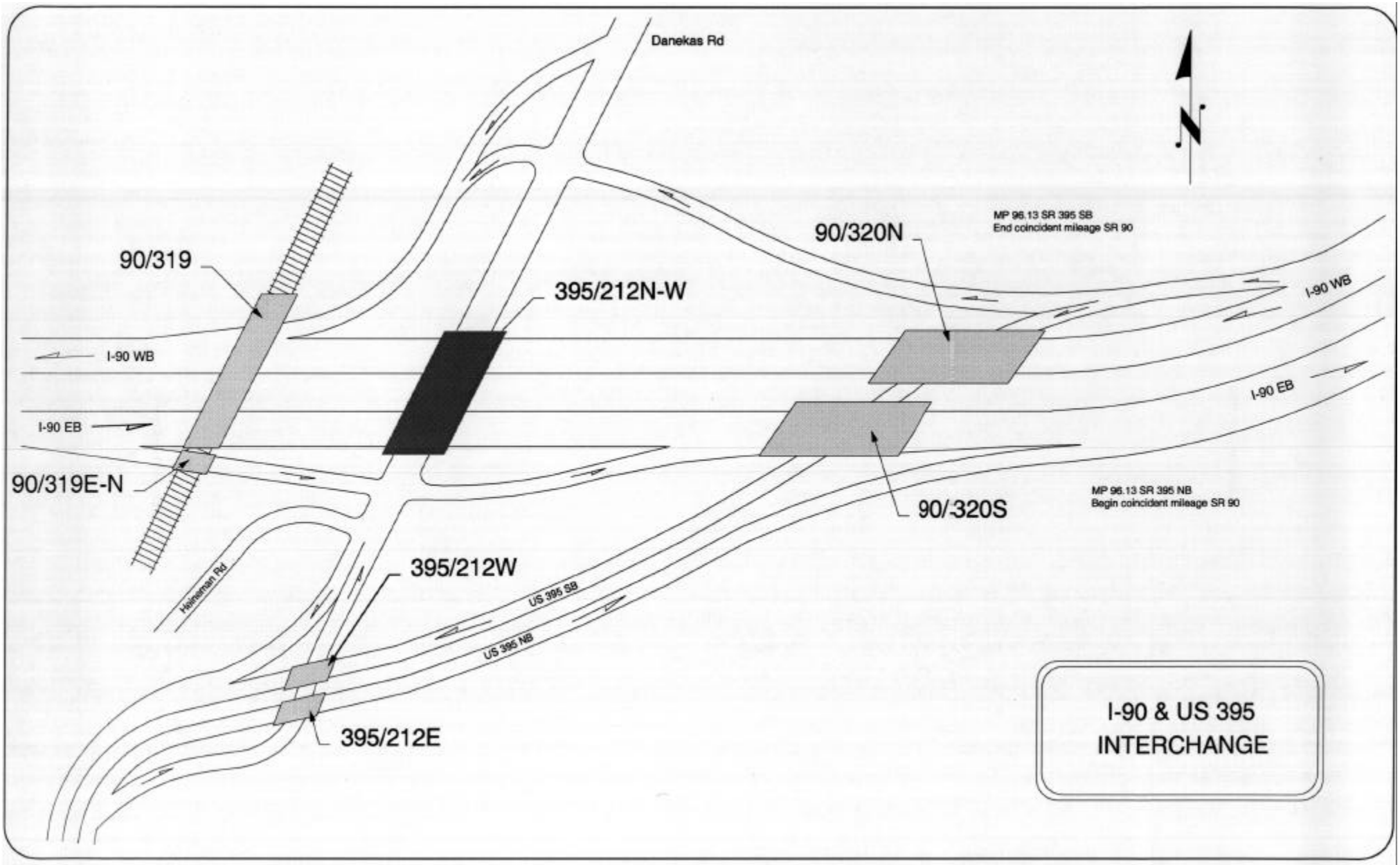
Danekas Rd
N
MP 96.13 SR 395 SB
End coincident mileage SR 90
90/320N
90/319
395/212N-W
I-90 WB
I-90 WB
I-90 EB
I-90 EB
90/319E-N
90/320S
MP 96.13 SR 395 NB
Begin coincident mileage SR 90
395/212W
Heineman Rd
US 395 SB
US 395 NB
395/212E
I-90 & US 395
INTERCHANGE

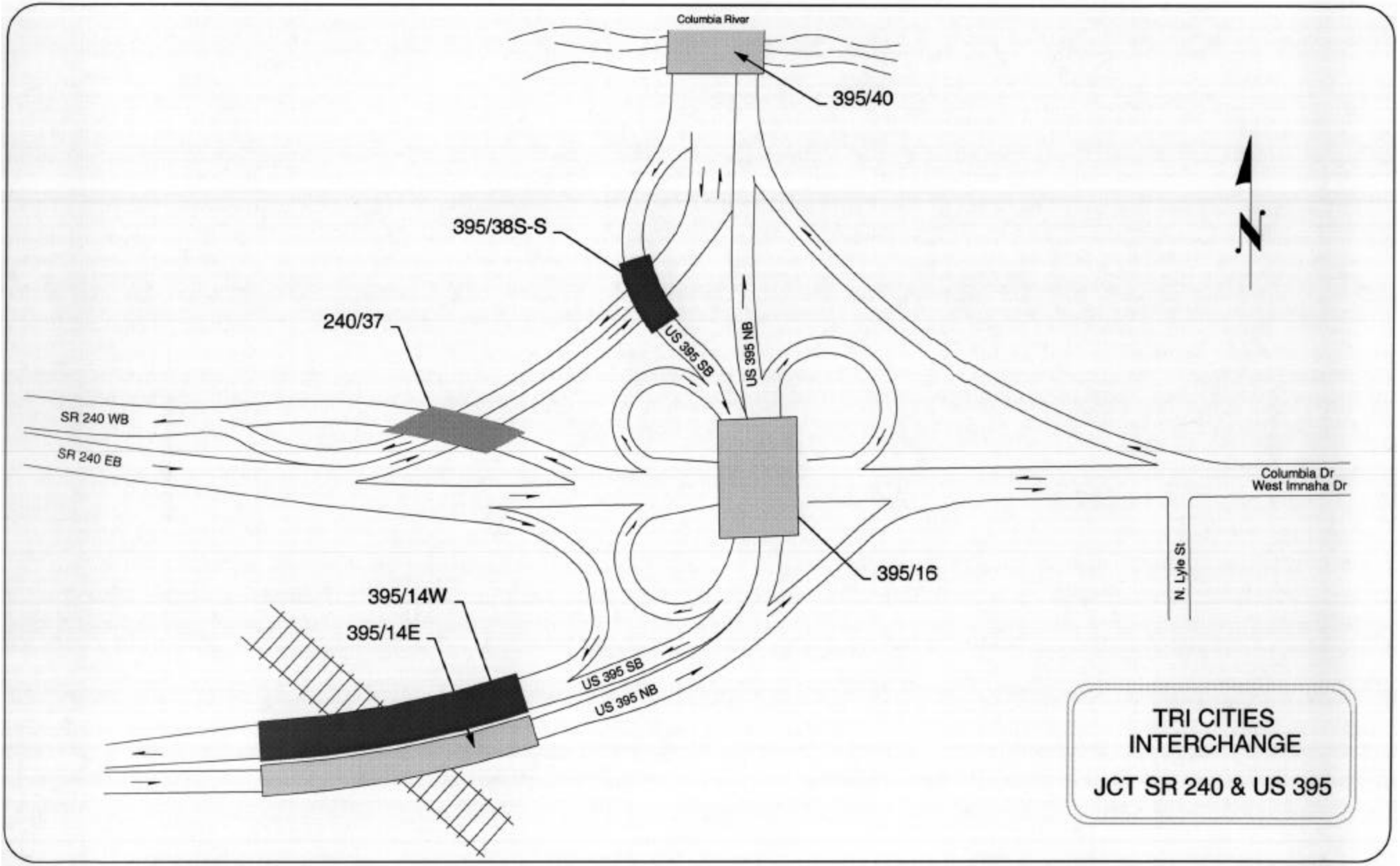
Columbia River
395/40
395/38S-S
240/37
US 395 SB
US 395 NB
SR 240 WB
SR 240 EB
Columbia Dr
West Imnaha Dr
N. Lyle St
395/16
395/14W
395/14E
US 395 SB
US 395 NB
TRI CITIES
INTERCHANGE
JCT SR 240 & US 395

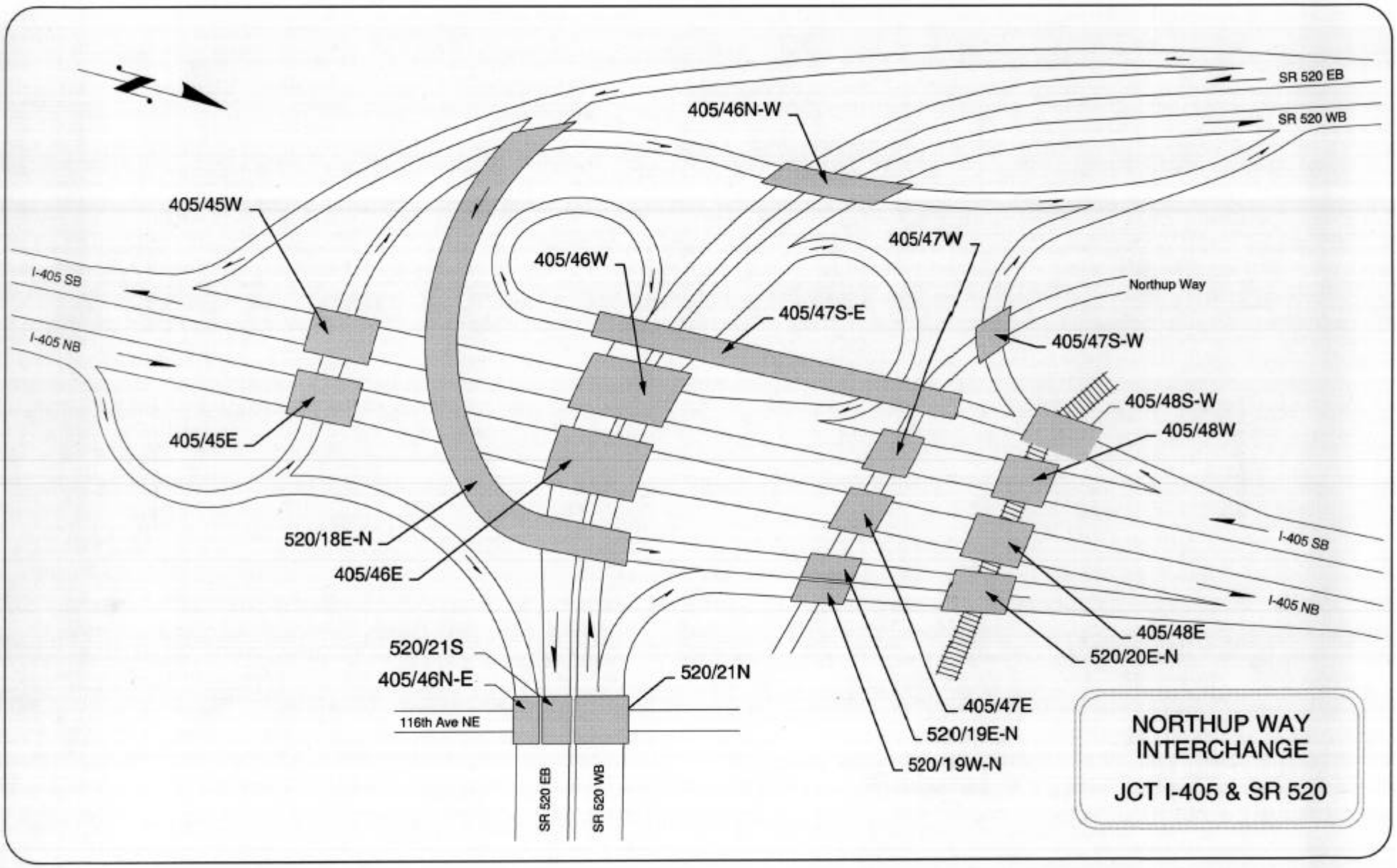
SR 520 EB
SR 520 WB
405/46N-W
405/45W
405/47W
405/46W
I-405 SB
Northup Way
405/47S-E
I-405 NB
405/47S-W
405/48S-W
405/45E
405/48W
520/18E-N
I-405 SB
405/46E
I-405 NB
405/48E
520/20E-N
520/21S
405/46N-E
520/21N
405/47E
116th Ave NE
520/19E-N
520/19W-N
SR 520 EB
SR 520 WB
NORTHUP WAY
INTERCHANGE
JCT I-405 & SR 520

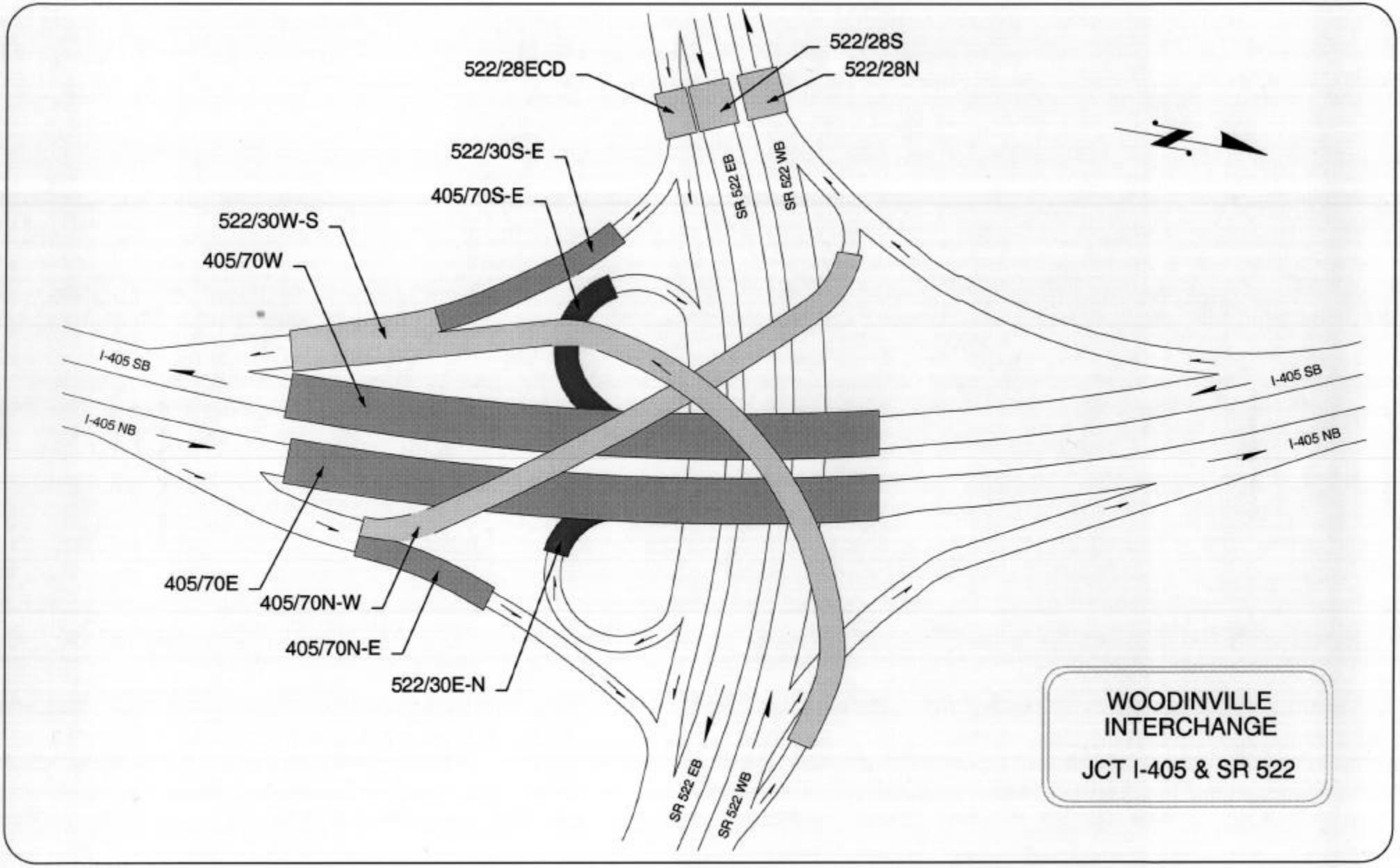
522/28S
522/28ECD
522/28N
522/30S-E
405/70S-E
522/30W-S
405/70W
SR 522 EB
SR 522 WB
I-405 SB
I-405 NB
I-405 SB
I-405 NB
405/70E
405/70N-W
405/70N-E
522/30E-N
SR 522 EB
SR 522 WB
WOODINVILLE
INTERCHANGE
JCT I-405 & SR 522

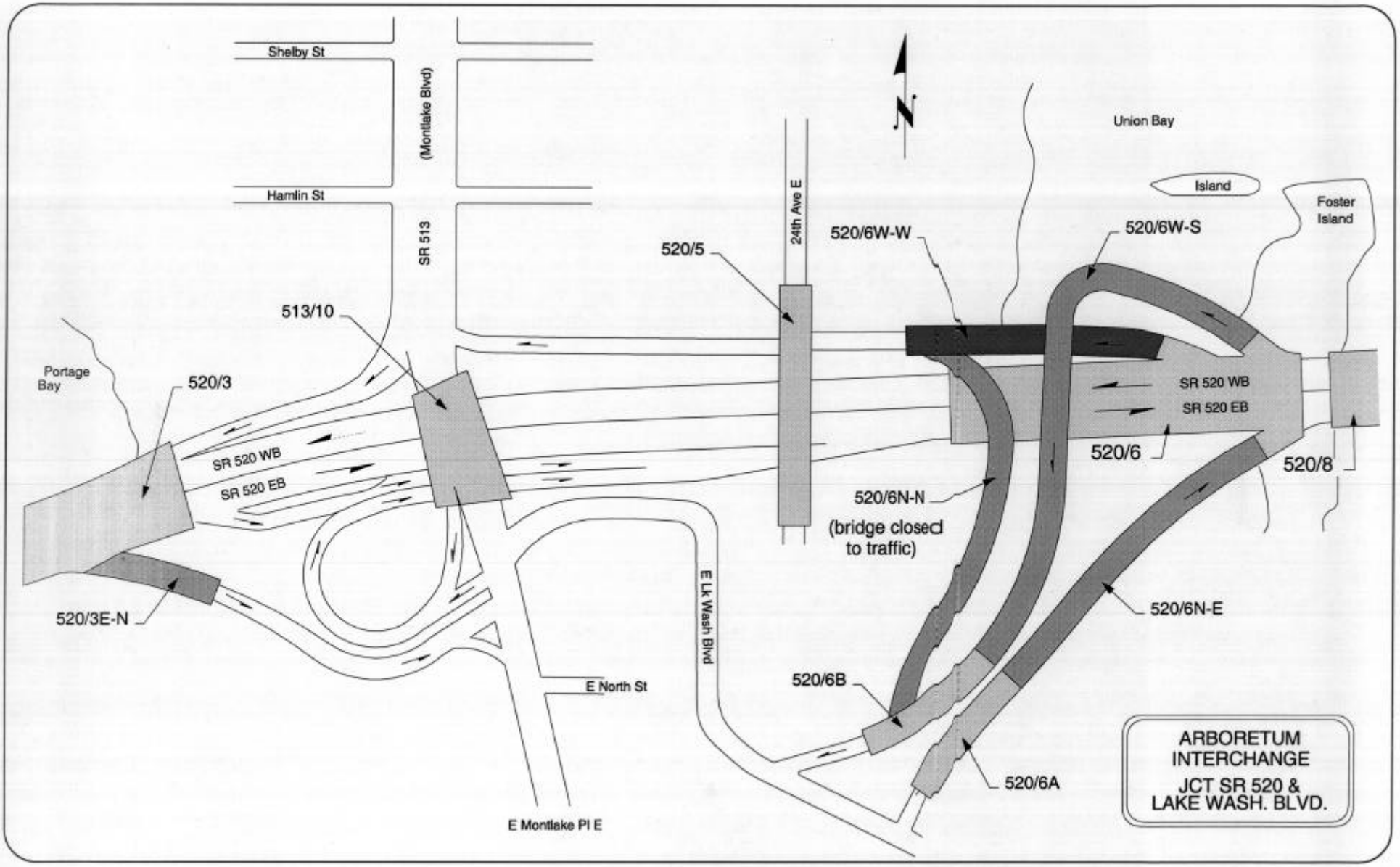
Shelby St
Harnlin St
(Montlake Blvd)
SR 513
24th Ave E
N
Union Bay
Island
Foster Island
520/6W-W
520/6W-S
520/5
513/10
Portage Bay
520/3
SR 520 WB
SR 520 EB
SR 520 WB
SR 520 EB
520/6
520/8
520/6N-N
(bridge closed to traffic)
520/3E-N
E Lk Wash Blvd
520/6N-E
E North St
520/6B
520/6A
E Montlake Pl E
ARBORETUM INTERCHANGE
JCT SR 520 & LAKE WASH. BLVD.

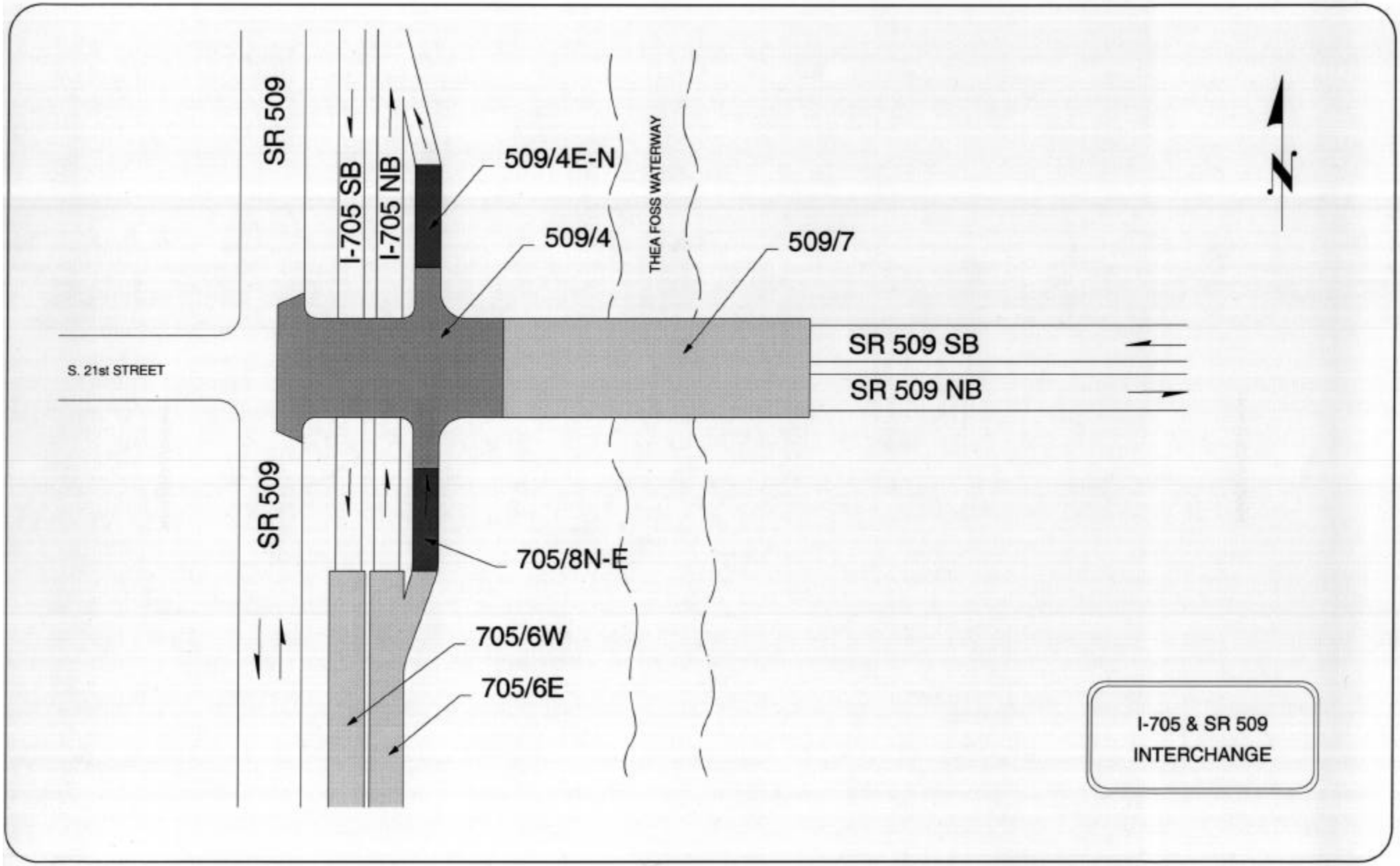
SR 509
I-705 SB
I-705 NB
509/4E-N
509/4
THEA FOSS WATERWAY
509/7
SR 509 SB
SR 509 NB
S. 21st STREET
SR 509
705/8N-E
705/6W
705/6E
N
I-705 & SR 509
INTERCHANGE

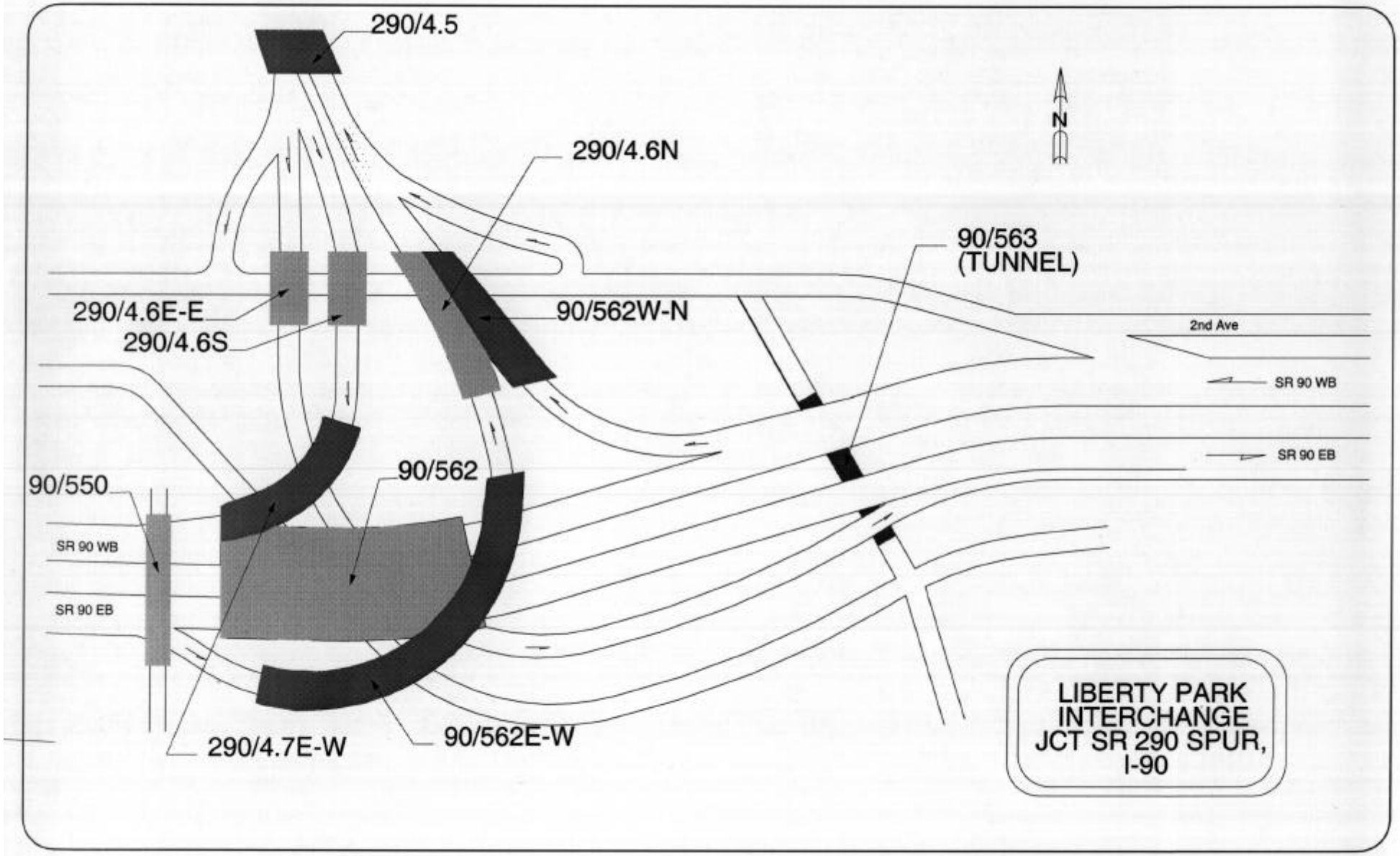
290/4.5
290/4.6N
N
90/563
(TUNNEL)
290/4.6E-E
290/4.6S
90/562W-N
2nd Ave
SR 90 WB
SR 90 EB
90/550
90/562
SR 90 WB
SR 90 EB
290/4.7E-W
90/562E-W
LIBERTY PARK
INTERCHANGE
JCT SR 290 SPUR,
I-90

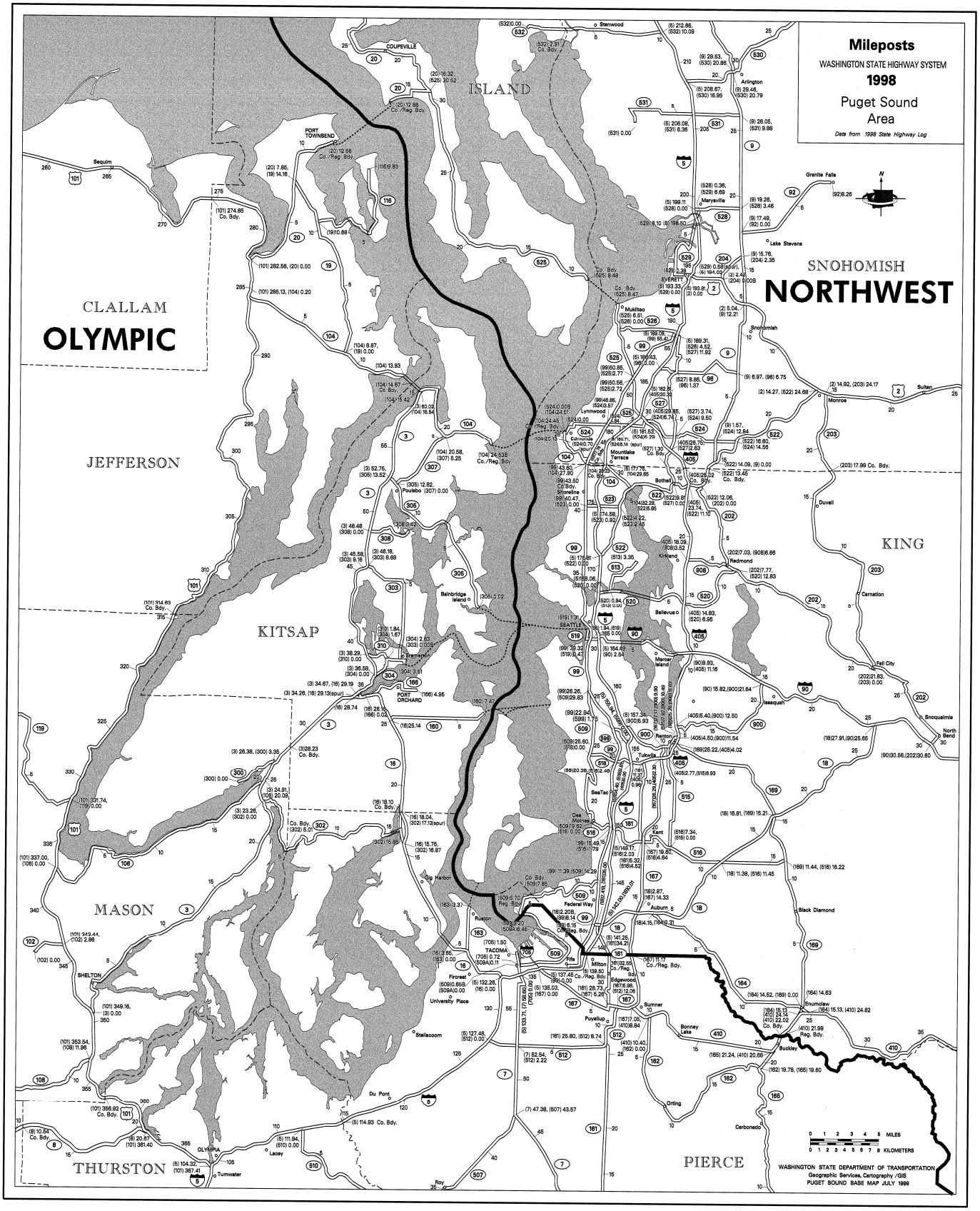
Mileposts
WASHINGTON STATE HIGHWAY SYSTEM
1998
Puget Sound
Area
Data from 1998 State Highway Log
CLALLAM
OLYMPIC
JEFFERSON
KITSAP
MASON
THURSTON
ISLAND
SNOHOMISH
NORTHWEST
KING
PIERCE
Sequim
PORT TOWNSEND
COUPEVILLE
Stanwood
Arlington
Granite Falls
Marysville
Lake Stevens
EVERETT
Mukilteo
Snohomish
Monroe
Sultan
Lynnwood
Edmonds
Mountlake Terrace
Bothell
Shoreline
Kirkland
Redmond
Duvall
Carnation
Bellevue
Bainbridge Island
Bremerton
PORT ORCHARD
SEATTLE
Mercer Island
Issaquah
Snoqualmie
North Bend
Renton
Tukwila
SeaTac
Des Moines
Kent
Fall City
Gig Harbor
Ruston
Federal Way
Auburn
Black Diamond
TACOMA
Fife
Milton
Edgewood
Fircrest
University Place
Puyallup
Sumner
Bonney Lake
Enumclaw
Buckley
Orting
Carbonado
SHELTON
Stellacoom
Du Pont
OLYMPIA
Lacey
Tumwater
Roy
0 1 2 3 4 5 6 MILES
0 1 2 3 4 5 6 7 8 KILOMETERS
WASHINGTON STATE DEPARTMENT OF TRANSPORTATION
Geographic Services, Cartography /GIS
PUGET SOUND BASE MAP JULY 1999

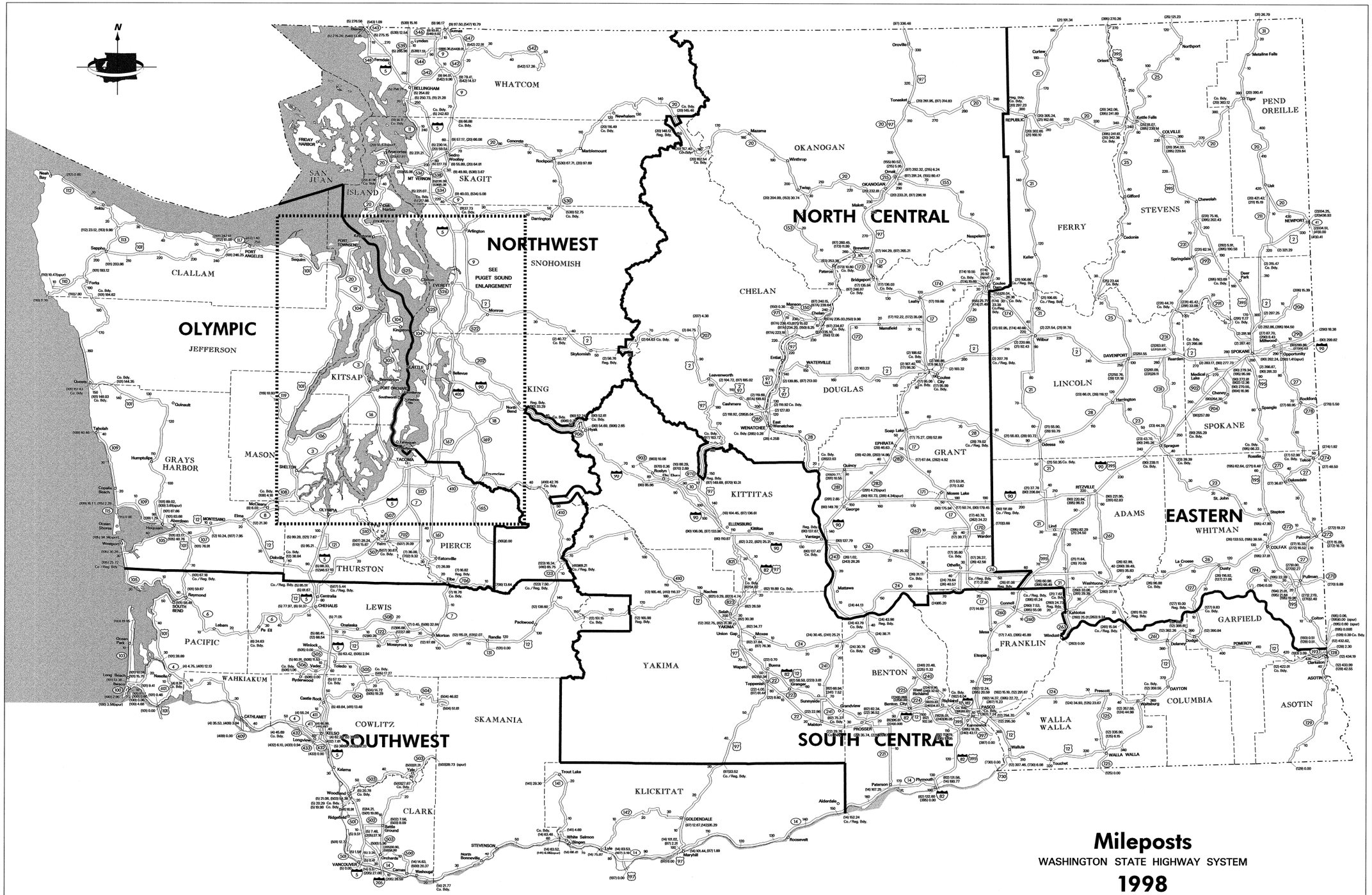

Mileposts

WASHINGTON STATE HIGHWAY SYSTEM

1998

Data from 1998 State Highway Log

STATE ROUTE BRIDGE NUMBER	MILE POST	CROSSING NAME	LOCATION	STRUCTURE IDENT. NUMBER	RDWY. WIDTH < 20'	VERTICAL CLEARANCES N BOUND OR E BOUND MAX.	MIN.	S BOUND OR W BOUND MAX.	MIN.	LENGTH	SPAN	TYPE
		US 2 - JCT I-5 EVERETT TO IDAHO LINE AT NEWPORT										
		HEWITT AVE INTERCHANGE JCT US 2 COUPLET - I-5 CO MP 1.33 TO 1.51 CS 310601 UU										
		WESTBOUND ON US 2 COUPLET TO SOUTHBOUND ON I-5										
	2/1W-S	W-S RAMP	HEWITT AVE OC	0007888A	--					109		PCB
	5/638W	W-S RAMP	I-5 UC	0008085D	--	1803	1803			361		CBOX
	5/638E	W-S RAMP	I-5 UC	0008085C	--	1805	1805			252		CBOX
	2/2W-S	W-S RAMP	S-E RAMP OC	0008085A	--					39		CS
		WESTBOUND ON US 2 COUPLET TO MAPLE ST (SR 529)										
	5/638E	W-W RAMP	I-5 UC	0008085C	--	1803	1710			252		CBOX
	5/638W	W-W RAMP	I-5 UC	0008085D	--	1709	1610			361		CBOX
	2/2W-W	W-W RAMP	S-E RAMP OC	0008085B	--					38		CS
		WESTBOUND ON US 2 COUPLET TO NORTHBOUND ON I-5										
	2/2W-N	W-N RAMP	EVERETT AVE OC	0007888B	--					99		CBOX
		END HEWITT AVE INTERCHANGE										
		EBEY SLOUGH VIADUCT CAVALERO CORNER INTERCHANGE SRMP 0.19 TO 2.75 CS 3106 U										
		US 2 MAINLINE EASTBOUND										
2/3S		SNOHOMISH RIVER		0015511A	--					622		SB
2/4S		EBEY ISLAND VIADUCT		0015511B	--					180		PCB
2/5S		EBEY IS VIA & HMACRS RD		0014428A	--					1012		PCB
2/6S		EBEY SLOUGH BRIDGE		0013995A	--					6793		PCB
2/7S		SLOUGH DRAINAGE BRIDGE		0013995B	--					1318		POBX PCB

STATE ROUTE BRIDGE NUMBER	MILE POST	CROSSING NAME	LOCATION	STRUCTURE IDENT. NUMBER	RDWY. WIDTH < 20'	VERTICAL CLEARANCES N BOUND OR E BOUND MAX.	MIN.	S BOUND OR W BOUND MAX.	MIN.	LENGTH	SPAN	TYPE
		PEDESTRIAN ACCESS TO HOMEACRES ROAD										
	2/5BP1	BICYCLE PATH		0015511E	--					224		CS
	2/5BP2	BICYCLE PATH		0015511F	--					436		PCS
		EASTBOUND ON US 2 TO HOMEACRES RD										
	2/6E-S	E-S RAMP		0015511C	--					892		PCB CS PCS
		US 2 MAINLINE WESTBOUND										
2/5N		SNOHOMISH RIVER BRIDGE		0008266B	--					2980		SB CBOX CS
		FORMER HOMEACRES ROAD ACCESS										
	2/5A	OLD HOMEACRES RD		0008378Z	--					118		CS
2/6N		EBEY ISLAND VIADUCT		0008378E	--					6923		PRC PCB
2/7N		EBEY SLOUGH BRIDGE		0007651B	--					2081		CBOX PRC CS PC
2/7E-E		E-E RAMP UC		0013995D	--			2202	2009	463		POBX
2/8E-E		E-E RAMP UC		0013995E	--			2503	2400	465		POBX
		FUTURE COUNTY ROAD OVER DEADWATER SLOUGH										
	2/6B	HA LINE OVER DEADWATER		0014202A	--					206		PCB
		FRONTAGE RD TO WESTBOUND ON US 2										
	2/6S-W	EBEY-W RAMP AL RAMP		0007923A	--					381		PRC
		WESTBOUND ON US 2 TO FRONTAGE RD										
	2/6W-N	W-EBEY RAMP DL RAMP		0007923B	--					495		PRC

STATE ROUTE BRIDGE NUMBER	MILE POST	CROSSING NAME	LOCATION	STRUCTURE IDENT. NUMBER	RDWY. WIDTH < 20'	VERTICAL CLEARANCES N BOUND OR E BOUND MAX.	N BOUND OR E BOUND MIN.	S BOUND OR W BOUND MAX.	S BOUND OR W BOUND MIN.	LENGTH	SPAN TYPE
WESTBOUND ON US 2 TO EASTBOUND ON SR 204											
	2/7W-W	E-E RAMP, W-W RAMP UC		0008176A	--	2502	2410			706	CS
	2/7E-E	E-E RAMP UC		0013995D	--	5100	5100			463	POBX
	2/8E-E	E-E RAMP UC		0013995E	--	5700	5700			465	POBX
	2/7N	EBEY SLOUGH BRIDGE UC		0007651B	--	1704	1604			2081	CBOX PRC CS PC
WESTBOUND ON HEWITT AVE TO WESTBOUND ON US 2											
	2/7W-W	W-W RAMP, US 2 - SR 204 OC		0008176A	--					706	CS
	2/7E-E	E-E RAMP UC		0013995D	--			1800	1701	463	POBX
FRONTAGE ROAD EASTBOUND TO US 2 EASTBOUND											
	2/7A	EBEY SLOUGH		0014428B	--					950	PCB
	2/7N	EBEY SLOUGH BRIDGE UC		0007651B	--	1605	1605			2081	CBOX PRC CS PC
	2/7E-E	E-E RAMP UC		0013995D	--	5100	5100			463	POBX
	2/8E-E	E-E RAMP UC		0013995E	--	5700	5700			465	POBX
	2/7N	EBEY SLOUGH BRIDGE UC		0007651B	--	1704	1604			2081	CBOX PRC CS PC
FRONTAGE ROAD EASTBOUND TO HEWITT AVENUE											
	2/7N	EBEY SLOUGH BRIDGE UC		0007651B	--	1605	1605			2081	CBOX PRC CS PC
	2/7E-E	E-E RAMP UC		0013995D	--	4000	4000			463	POBX
EASTBOUND US 2 TO EASTBOUND SR 204											
	2/6S	EBEY SLOUGH BRIDGE		0013995A	--					1170	PCB
	2/7ECD	CAVALERO CORNER COL-DIST		0013995C	--					939	POBX PCB
	2/7E-E	E-E RAMP TO SR 204		0013995D	--					463	POBX
EASTBOUND US 2 TO HEWITT AVENUE											
	2/6S	EBEY SLOUGH BRIDGE		0013995A	--					1170	PCB
	2/7ECD	CAVALERO CORNER COL-DIST		0013995C	--					939	POBX PCB
	2/8E-E	E-E RAMP TO HEWITT AVE		0013995E	--					465	POBX
END CAVALERO CORNER INTERCHANGE											
	2.50	JCT SR 204	2.4 E JCT I-5								

STATE ROUTE BRIDGE NUMBER	MILE POST	CROSSING NAME	LOCATION	STRUCTURE IDENT. NUMBER	RDWY. WIDTH < 20′	VERTICAL CLEARANCES N BOUND OR E BOUND MAX.	MIN.	S BOUND OR W BOUND MAX.	MIN.	LENGTH	SPAN	TYPE
2/9	4.37	87TH AVE OC	1.9 E JCT SR 204	0011298A	--					138		PCB
	5.04	JCT SR 9										
9/124.7	5.04	SR 9 UC	2.6 E JCT SR 204	0011399A	--	2000	1902			198		POBX
2/10	6.37	PILCHUCK RIVER BRIDGE	1.2 E JCT SR 9	0011537A	--					862		POTB
2/11	7.11	THREE LAKES RD UC	2.1 E JCT SR 9	0012050A	--	2309	2309	2407	2407	219		PCB
2/12	8.51	CAMPBELL RD UC	3.3 E JCT SR 9	0012149A	--	2008	2008	2201	2201	203		PCB
2/17	11.41	FRENCH CR	5.4 E JCT SR 9	0003386C	--					82		CS
2/18	11.68	FARM RD OC	5.7 E JCT SR 9	0003386D	--					82		CS
	14.27	JCT SR 522	8.3 E JCT SR 9									
522/150	14.27	SR 522 UC	8.3 E JCT SR 9	0008857A	--	2500	2500	2500	2500	351		PCB
	14.92	JCT SR 203	0.6 E JCT SR 522									
2/22	15.37	WOODS CR	0.4 E JCT SR 203	0003695A	--					141		CTB
2/26	22.04	SULTAN R	7.1 E JCT SR 203	0002580A	--	1606	1407			590		ST CTB
2/28	23.07	WAGLEYS CREEK	8.2 E JCT SR 203	0004116A	--					117		CTB
2/30	26.51	WALLACE R	11.6 E JCT SR 203	0002649A	--	1606	1501			236		ST CTB
2/35	30.28	SKYKOMISH R	15.4 E JCT SR 203	0001649A	--					577		ST SG
2/36	30.97	BN RR UC (GN)	16.1 E JCT SR 203	000000OA	--	1703	1608			60		SG
2/37	31.07	PROCTOR CR	16.2 E JCT SR 203	0001706A	--					135		SB
2/38	33.34	NO NAME CR	18.4 E JCT SR 203	0001706B	--					93		CTB
2/39	34.25	ANDERSON CR	19.3 E JCT SR 203	0001706C	--					93		CTB
2/40	35.21	S FK SKYKOMISH R	20.3 E JCT SR 203	0001667A	--	1604	1601			446		ST CTB
2/42	35.92	BN RR UC (GN)	21.0 E JCT SR 203	0002268A	--	1610	1606			32		SG
2/45	38.61	BN RR OC (GN)	23.7 E JCT SR 203	0002059A	--					257		CTB
2/46	38.97	EAGLE FALLS CRK	24.1 E JCT SR 203	0013077A	--					70		PCS
2/48	39.96	BARCLAY CR	25.0 E JCT SR 203	0001928A	--	1409	1409			208		ST CTB
2/49	40.08	STREAM	25.2 E JCT SR 203	0013077B	--					88		PCTB
	40.72	SNOHOMISH-KING CO LINE	25.8 E JCT SR 203									
2/101	40.73	SLOUGH	0.0 E SNOHOMISH CO	0013077C	--					70		PCS

STATE ROUTE BRIDGE NUMBER	MILE POST	CROSSING NAME	LOCATION	STRUCTURE IDENT. NUMBER	RDWY. WIDTH < 20′	VERTICAL CLEARANCES N BOUND OR E BOUND MAX.	MIN.	S BOUND OR W BOUND MAX.	MIN.	LENGTH	SPAN	TYPE
2/102	40.99	STREAM	0.3 E SNOHOMISH CO	0013077D	--					69		PCS
2/103	41.41	STREAM	0.7 E SNOHOMISH CO	0013077E	--					70		PCS
2/104	42.71	BEAVER CREEK	2.0 E SNOHOMISH CO	0013077F	--					58		PCS
2/105	43.04	BNRR OC	2.3 E SNOHOMISH CO	0012746A	--					355		PCB
2/106	43.87	STREAM	3.1 E SNOHOMISH CO	0013391A	--					61		PCS
2/107	44.42	STREAM	3.7 E SNOHOMISH CO	0013391B	--					61		PCS
2/108	45.98	MONEY CREEK TUNNEL	5.3 E SNOHOMISH CO	0002228A	--	1906	1306			184		CTUN
2/109	46.31	STREAM	5.6 E SNOHOMISH CO	0002228B	--					47		TTT
2/110	46.49	STREAM	5.8 E SNOHOMISH CO	0002228C	--					77		TTT
2/111	46.76	STREAM	6.0 E SNOHOMISH CO	0002228D	--					47		TTT
2/112	47.27	SLOUGH	6.6 E SNOHOMISH CO	0013470A	--					77		PCB
2/113	47.71	STREAM	7.0 E SNOHOMISH CO	0002228F	--					47		TTT
2/114	47.91	STREAM	7.2 E SNOHOMISH CO	0002228G	--					47		TTT
	48.68	NORTHBOUND 5TH STREET TO US 2	0.03 S JCT US 2									
		2/115A S FK SKYKOMISH R		0002397A	--	1609	1409			279	ST	CTB
2/116	49.65	S FK SKYKOMISH R	8.9 E SNOHOMISH CO	0002332A	--	1609	1506			339	ST	CTB
2/118	50.55	ANTHRACITE CREEK	9.8 E SNOHOMISH CO	0002561A	--					45		CTB
2/119	51.02	S FORK SKYKOMISH R	10.3 E SNOHOMISH CO	0002561B	--					260		CTB
2/120	54.00	CREEK	13.3 E SNOHOMISH CO	0015050A	--					90		CTB
2/121	54.44	ALPINE CR. DRAINAGE	13.7 E SNOHOMISH CO	0015050B	--					30		CTB
2/123	55.31	TYE R	14.6 E SNOHOMISH CO	0015050C	--					172		CTB
2/125	56.75	DECEPTION CR	16.0 E SNOHOMISH CO	0002607A	--					41		CTB
2/126	58.19	TYE RIVER 2ND X-ING	17.5 E SNOHOMISH CO	0003163A	--					220		CTB
2/127	58.77	TYE R 1ST CROSSING	18.1 E SNOHOMISH CO	0003163B	--					122		CTB
2/128	58.90	BN RR OC (GN) SCENIC	18.5 E SNOHOMISH CO	0013565A	--					366		PCB
2/130S	60.32	TUNNEL CREEK	19.8 E SNOHOMISH CO	0012825A	--					170		PCB
2/130N	60.32	TUNNEL CREEK	19.8 E SNOHOMISH CO	0002719A	--					190		CTB
	64.63	KING-CHELAN CO LINE	24.1 E SNOHOMISH CO									

STATE ROUTE BRIDGE NUMBER	MILE POST	CROSSING NAME	LOCATION	STRUCTURE IDENT. NUMBER	RDWY. WIDTH < 20′	VERTICAL CLEARANCES N BOUND OR E BOUND MAX.	MIN.	S BOUND OR W BOUND MAX.	MIN.	LENGTH	SPAN	TYPE
2/203	71.79	BN RR UC (GN)	6.8 E KING CO	0001933A	--	1408	1406			143	SG	
2/204	72.65	NASON CREEK	7.7 E KING CO	0013281A	--					176	PCTB	
2/207	81.36	NASON CR	16.3 E KING CO	000000MF	--					170	CTB	
	84.75	JCT SR 207	20.1 E KING CO									
2/210	86.99	BN RR UC (GN)	1.7 E JCT SR 207	000000HS	--	1503	1500			128	SG	
2/212	89.88	CHIWAUKUM CR	4.7 E JCT SR 207	0002001A	--					141	SB	
2/215	90.57	WENATCHEE R	5.5 E JCT SR 207	0002001B	--	1905	1905			263	ST	SG
2/217	93.35	DRURY CANYON CR	8.2 E JCT SR 207	0002287A	--					22	CS	
2/219	100.44	WENATCHEE RIVER BRIDGE	0.2 E JCT SR 209	0014065A	--					364	PCB	
2/220	101.04	ICICLE DITCH SPILLWAY	16.4 E JCT SR 209	0002614A	--					120	CTB	
	104.72	JCT US 97 COINCIDENT 28.1	20.1 E JCT SR 209									
2/224S	104.78	PESHASTIN CR	0.1 E JCT US 97	0002614B	--					248	CTB	
2/224N	104.78	PESHASTIN CR	0.1 E JCT US 97	0006927A	--					248	CBOX	
2/226S	105.78	WENATCHEE R	1.1 E JCT US 97	0006927B	--					367	CBOX	CTB
2/226N	105.78	WENATCHEE R	1.1 E JCT US 97	0001212A	--					353	CA	CG
2/227S	106.17	WENATCHEE R	1.5 E JCT US 97	0006927C	--					356	CBOX	
2/227N	106.17	WENATCHEE R	1.5 E JCT US 97	0003236A	--					356	CTB	
2/228S	107.03	WENATCHEE R	1.5 E JCT US 97	0005754A	--					445	CBOX	
2/228N	107.03	WENATCHEE R	2.4 E JCT US 97	0005754B	--					445	CBOX	
2/229	107.33	BN RR UC (GN)	2.6 E JCT US 97	0005784A	--	1511	1409	1902	1705	96	SG	
	111.08	JCT DIVISION ST ACCESS										
		2/233A WENATCHEE R DIVISION ST		0005524A	--					317	CBOX	
2/236	115.18	PEDESTRIAN UC MONITOR	10.5 E JCT US 97	0007721A	--	2000	1706	2107	2002	302	PCB	CS
2/238	118.87	US 2 OC	14.2 E JCT US 97	0004136A	--					143	CTB	PCB
	EASTBOUND ON US 2 TO EASTBOUND ON US 2											
		2/238 US 2 OVERCROSSING		0004136A	--					143	CTB	PCB
		2/238 US 2 UC		0004136A	--	1507	1411			143	CTB	PCB
	118.97	JCT SR 285										
2/260S	119.66	EUCLID AVE OC, US 97 I/C	14.9 E JCT US 97	0010839A	--					158	POBX	

STATE ROUTE BRIDGE NUMBER	MILE POST	CROSSING NAME	LOCATION	STRUCTURE IDENT. NUMBER	RDWY. WIDTH < 20′	VERTICAL CLEARANCES N BOUND OR E BOUND MAX.	MIN.	S BOUND OR W BOUND MAX.	MIN.	LENGTH	SPAN	TYPE
2/260N	119.66	EUCLID AVE OC US 97 I/C	14.9 E JCT US 97	0010839B	--					158		POBX
		EASTBOUND ON US 2 TO NORTHBOUND US 97ALT										
		2/260S EUCLID AVE OC US 97 I/C		0010839A	--					158		POBX
		2/260S US 2 UC US 97 I/C		0010839A	--	1604	1602			158		POBX
		2/260N US 2 UC US 97 I/C		0010839B	--	1911	1910			158		POBX
	119.66	JCT US 97ALT	14.9 E JCT US 97									
2/270	119.68	BN RR OC	0.2 E JCT US 97ALT	0009683A	--					183		PCB
2/275	119.77	RICHARD ODABASHIAN	0.3 E JCT US 97ALT	0009102A	--					1400		POBX CBOX
	119.92	CHELAN-DOUGLAS CO LINE	0.4 E JCT US 97ALT									
2/300	120.18	DRY WASH	0.7 E JCT US 97ALT	0009683B	--					289		CBOX
2/301	120.32	DRY WASH	0.8 E JCT US 97ALT	0009683C	--					129		PCB
	127.83	MP EQUATION 120.77 BACK = 127.83 AHEAD										
	127.83	JCT SR 28	1.2 E JCT US 97ALT									
	139.85	JCT US 97 END COINCIDENT	12.1 E JCT SR 28									
2/311	141.22	PINE CR	1.4 E JCT US 97	0003598A	--					209		CTB
2/315	153.91	DOUGLAS CR	14.1 E JCT US 97	0009740A	--					83		CS
	163.23	JCT SR 172	23.4 E JCT SR 151									
	172.26	MP EQUATION 171.17 BACK = 172.26 AHEAD										
	187.40	JCT SR 17 COINCIDENT 1.7	24.2 E JCT SR 172									
	188.62	DOUGLAS-GRANT CO LINE	1.2 E JCT SR 17									
	189.19	JCT SR 17 END COINCIDENT	0.6 E DOUGLAS CO									
2/420	190.75	USBR HEADWORKS	2.2 E DOUGLAS CO	00200064	--					115		PCB
	193.32	JCT SR 155	4.2 E JCT SR 17									

STATE ROUTE BRIDGE NUMBER	MILE POST	CROSSING NAME	LOCATION	STRUCTURE IDENT. NUMBER	RDWY. WIDTH < 20'	VERTICAL CLEARANCES N BOUND OR E BOUND MAX.	MIN.	S BOUND OR W BOUND MAX.	MIN.	LENGTH	SPAN	TYPE
	207.78	GRANT-LINCOLN CO LINE	14.5 E JCT SR 155									
2/502	210.17	CORBETT DRAW	2.4 E GRANT CO	0006473A	--					101		CS
2/503	210.55	CORBETT DRAW	2.8 E GRANT CO	0001758A	--					111		CTB
2/505	214.86	BN RR OC (NP)	7.1 E GRANT CO	0011151A	--					132		CS
	220.88	JCT SR 21 COINCIDENT 0.6	13.1 E GRANT CO									
	221.54	JCT SR 21 END COINCIDENT	0.6 E JCT SR 21									
2/508	221.95	GOOSE CR	0.4 E JCT SR 21	0001574A	--					62		CS
	250.76	JCT SR 28	29.2 E JCT SR 21									
2/513	251.01	COTTONWOOD CR	0.3 E JCT SR 28	0006378A	--					30		CS
	251.55	JCT SR 25	0.8 E JCT SR 28									
2/515C	251.65	COTTONWOOD CRK	0.1 E JCT SR 25	0013561A	--					29		SCULV
2/516	251.81	BN RR OC (NP)	0.3 E JCT SR 25	0005802B	--					243		CBOX
	261.09	JCT SR 231 COINCIDENT 2.9	9.5 E JCT SR 25									
	263.97	JCT SR 231 END COINCIDENT	2.9 E JCT SR 231									
2/524	266.14	STEVENS CR	2.2 E JCT SR 231	0003622A	--					23		CS
	266.86	LINCOLN-SPOKANE CO LINE	2.9 E JCT SR 231									
2/601	267.21	STEVENS CR UPPER X-ING	0.4 E LINCOLN CO	0003168A	--					23		CS
2/602	267.36	STEVENS CR LOWER X-ING	0.5 E LINCOLN CO	0003168B	--					32		CTB
2/604	270.90	BN RR OC (NP)	4.0 E LINCOLN CO	0002365A	--					122		CTB
2/606	272.41	DEEP CR	5.6 E LINCOLN CO	0002701A	--					180		CTB
2/608	275.10	BN RR UC (NP) GALENA	8.3 E LINCOLN CO	0002064A	--	1407	1406			160		SB

STATE ROUTE BRIDGE NUMBER	MILE POST	CROSSING NAME	LOCATION	STRUCTURE IDENT. NUMBER	RDWY. WIDTH < 20'	VERTICAL CLEARANCES N BOUND OR E BOUND MAX.	MIN.	S BOUND OR W BOUND MAX.	MIN.	LENGTH	SPAN	TYPE
		SUNSET INTERCHANGE										
		JCT US 2 - AIRPORT RD - (SUNSET HWY)										
		SRMP 281.82 TO 282.57										
		CS 320703 UU										
		15.4 E LINCOLN CO										
	US 2 MAINLINE											
2/614S		AIRPORT RD UC		0007317A	--					132		PCB
2/614N		AIRPORT RD UC		0007317B	--					138		PCB
2/615S		W-W RAMP OC		0009150A	--					150		POBX
2/615N		W-W RAMP OC		0009150B	--					150		POBX
	EASTBOUND ON US 2 TO AIRPORT DRIVE EASTBOUND											
		2/614S US 2 UC		0007317A	--	1610	1602			132		PCB
		2/614N US 2 UC		0007317B	--	1700	1700			138		PCB
	EASTBOUND ON AIRPORT DRIVE TO EASTBOUND ON US 2											
		2/615W-W E-E RAMP, AIRPORT RD OC		0009150C	--					82		PCB
	WESTBOUND ON US 2 TO AIRPORT DRIVE WESTBOUND											
		2/615N W-W RAMP, US 2 UC		0009150B	--			1504	1503	150		POBX
		2/615S W-W RAMP, US 2 UC		0009150A	--			1607	1604	150		POBX
		2/615W-W W-W RAMP, SUNSET HWY OC		0009150C	--					82		PCB
	AIRPORT DRIVE TO SUNSET HIGHWAY EASTBOUND OR WESTBOUND											
		2/615W-W AIRPORT RD, W-WRAMP UC		0009150C	--	1608	1608			82		PCB
		2/614S AIRPORT RD, US 2 UC		0007317A	--	1610	1602			132		PCB
		2/614N AIRPORT RD, US 2 UC		0007317B	--	1700	1700			138		PCB
	END SUNSET INTERCHANGE											
2/616S	282.16	GEIGER BLVD OC	15.3 E LINCOLN CO	0007317C	--					166		PCB
2/616N	282.16	GEIGER BLVD OC	15.3 E LINCOLN CO	0007317D	--					166		PCB

STATE ROUTE BRIDGE NUMBER	MILE POST	CROSSING NAME	LOCATION	STRUCTURE IDENT. NUMBER	RDWY. WIDTH < 20'	VERTICAL CLEARANCES N BOUND OR E BOUND MAX.	N BOUND OR E BOUND MIN.	S BOUND OR W BOUND MAX.	S BOUND OR W BOUND MIN.	LENGTH	SPAN TYPE
	283.02	JCT I-90 COINCIDENT 3.9	16.3 E LINCOLN CO								
2/618S	283.17	I-90 OC	JCT I-90	0006875A	--					252	PCB
2/618N	283.17	I-90 OC	JCT I-90	0006875B	--					252	PCB
90/533	283.69	GARDEN SPRINGS RD UC	0.5 E JCT I-90	0007072A	--	2107	2008	1904	1804	240	PCB
90/535	284.62	ROSAMOND AVE UC	1.4 E JCT I-90	0006956A	--	1610	1608	1808	1800	225	CBOX
90/536	284.70	BN RR UC (SP & S)	1.5 E JCT I-90	0006896A	--	2304	2300	2206	2206	220	PCB
90/537	284.76	LINDEKE ST UC	1.5 E JCT I-90	0006896B	--	1806	1802	1702	1608	259	CBOX
90/538	284.80	BN RR UC	1.5 E JCT I-90	000000PE	--	2500	2500	2500	2500	3051	SBOX
90/539	284.81	UP RR UC (A)	1.6 E JCT I-90	0006896C	--	1701	1610	1607	1605	181	SG
195/124W	284.83	US 195 UC	1.6 E JCT I-90	0007094B	--	1711	1707	1805	1711	216	PCB
195/124E	284.84	US 195 UC	1.6 E JCT I-90	0007094A	--	1808	1806	1903	1809	216	PCB
	EASTBOUND ON US 2 TO SOUTHBOUND ON US 195										
		90/537 LINDEKE ST UC		0006896B	--	1806	1802			259	CBOX
		90/538E-S E-S RAMP UPRR UC		000000ED	--	1503	1402			90	SG
	WESTBOUND ON US 2 TO SOUTHBOUND ON US 195										
		90/538 BNRR UC		000000PE	--			2500	2500	3051	SBOX
	284.84	JCT US 195	1.6 E JCT I-90								
90/540S	284.98	HANGMAN CR	0.4 E JCT US 195	0006579A	--					1222	CBOX
90/540N	284.98	HANGMAN CR	0.4 E JCT US 195	0006579B	--					1222	CBOX
90/541	285.27	BN RR UC (NP)	0.4 E JCT US 195	0008740A	--	1609	1605	1606	1603	191	SG
90/545	285.65	VIADUCT, MAPLE-LINCOLN	0.8 E JCT US 195	0007841A	--					2890	CBOX
	JEFFERSON ST TO US 2 (I-90) WESTBOUND										
		90/545S-W JEFFERSON-W RAMP		0008322A	--					358	CBOX
	WALNUT ST TO US 2 (I-90) EASTBOUND										
		90/545N-E WALNUT-E RAMP		0008322B	--					379	CBOX

STATE ROUTE BRIDGE NUMBER	MILE POST	CROSSING NAME	LOCATION	STRUCTURE IDENT. NUMBER	RDWY. WIDTH < 20'	VERTICAL CLEARANCES N BOUND OR E BOUND MAX.	MIN.	S BOUND OR W BOUND MAX.	MIN.	LENGTH	SPAN	TYPE
		WESTBOUND ON US 2 (I-90) TO CEDAR										
		90/545W-W W-CEDAR RAMP		0008322C	--					266		CBOX
		FOURTH AVE AT MONROE TO EASTBOUND ON US 2 (I-90)										
		90/545E-E FOURTH-E RAMP		0008322D	--					79		CBOX
90/546	286.31	VIADUCT, WALL-DIVISION	1.3 E JCT US 195	0007954A	--					2765		CBOX
		WESTBOUND ON US 2 (I-90) TO LINCOLN ST										
		90/546W-N W-LINCOLN RAMP		0008307A	--					253		CBOX
		BROWN ST (US 2) TO WESTBOUND ON US 2 (I-90)										
		90/546S-W BROWNE-W RAMP		0008288A	--					484		CBOX
		EASTBOUND ON US 2 (I-90) TO DIVISION ST (US 2)										
		90/546E-N E-DIVISION RAMP		0007954B	--					492		CBOX
		90/546S-E BROWNE-E RAMP UC		0007954C	--	1600	1600			380		CBOX
		90/546 DIVISION ST-I-90 UC		0007954A	--	1605	1605			2765		CBOX
		BROWN ST (US 2) TO EASTBOUND ON I-90										
		90/546 BROWN ST, I-90 UC		0007954A	--	1903	1900			2765		CBOX
		90/546S-E BROWNE-E RAMP		0007954C	--					380		CBOX
	286.87	JCT I-90 END COINCIDENCE										
	286.88	JCT US 395 COINCIDENT 6.0 MI										
2/641S	287.18	BN RR UC(NP) DIVISION ST	0.2 E JCT I-90	000000FO	--	1400	1306			320		SG
2/641N	287.18	BN RR UC (NP) BROWNE ST	0.2 E JCT I-90	000000FP	--			1406	1400	82		SB CS
	287.40	JCT SR 290	0.5 E JCT I-90									
2/644	287.52	SEN. SAM C. GUESS MEM.	0.2 E JCT SR 290	0013794A	--					434		POBX

STATE ROUTE BRIDGE NUMBER	MILE POST	CROSSING NAME	LOCATION	STRUCTURE IDENT. NUMBER	RDWY. WIDTH < 20′	VERTICAL CLEARANCES N BOUND OR E BOUND MAX.	MIN.	S BOUND OR W BOUND MAX.	MIN.	LENGTH	SPAN	TYPE
	291.18	JCT SR 291	3.8 E JCT SR 290									
	292.86	JCT US 395 END COINCIDENCE	1.7 E JCT SR 291									
	297.25	JCT SR 206	4.4 E JCT US 395									
2/653C	299.65	LITTLE DEEP CREEK	2.4 E JCT SR 206	08583900	--					21		SCULV
2/655	300.13	BNRR UC	2.9 E JCT SR 206	0013812A	--	1708	1608	1610	1609	243		SG
2/658S	304.63	LITTLE SPOKANE RIVER	7.9 E JCT SR 206	0013812B	--					120		PCB
2/658N	304.63	LITTLE SPOKANE RIVER	7.9 E JCT SR 206	0005405A	--					172		CTB
2/662	311.99	W BRNCH LITTLE SPOKANE R	14.7 E JCT SR 206	0012563A	--					100		PCTB
	315.47	SPOKANE-PEND OREILLE CO LINE	18.2 E JCT SR 206									
	321.29	JCT SR 211	5.8 E SPOKANE CO									
	334.25	JCT SR 20	13.0 E JCT SR 211									
	334.45	JCT SR 41	0.2 E JCT SR 20									
	334.51	PEND OREILLE CO-IDAHO ST LINE	0.3 E JCT SR 20									
	334.51	HIGHWAY END	0.3 E JCT SR 20									

SR 3 - JCT US 101 SHELTON TO JCT SR 104 PORT GAMBLE

		JCT US 101										
101/429	0.00	US 101 UC	JCT US 101	0009121B	--	2102	2102			134		PCB
3/2	0.92	MILL CR	0.9 N JCT US 101	0000451A	--					129		CTB PCB CS
3/3	2.45	GOLDSBOROUGH CR	2.4 N JCT US 101	0000729A	--					57		CA
3/5	3.35	USG RR UC (NP)	3.3 N JCT US 101	000000KV	--	2109	2107			226		SG
3/6	4.02	MANKE GRAVEL CHUTE UC	4.0 N JCT US 101	0UCW0033	--	1500	1400			160		SG
3/8	6.59	JOHNS CR	6.6 N JCT US 101	0003458A	--					82		CS
3/10	8.56	CRANBERRY CR	8.6 N JCT US 101	0005604A	--					71		CST
3/11	8.92	DEER CR	9.0 N JCT US 101	0005604B	--					71		CST

STATE ROUTE BRIDGE NUMBER	MILE POST	CROSSING NAME	LOCATION	STRUCTURE IDENT. NUMBER	RDWY. WIDTH < 20′	VERTICAL CLEARANCES N BOUND OR E BOUND MAX.	MIN.	S BOUND OR W BOUND MAX.	MIN.	LENGTH	SPAN	TYPE
3/15	20.36	SHERWOOD CR	20.5 N JCT US 101	0004133A	--					147		CTB
	23.26	JCT SR 302										
3/17	23.81	USG RR UC (NP)	0.7 N JCT SR 302	000000KW	--	1503	1407			40		CG
	24.91	JCT SR 106	24.9 N JCT SR 302									
3/19.25	25.33	SWEETWATER CR CULV	0.4 N JCT SR 106	0016194A	--					9		CCULV
	26.38	JCT SR 300	1.4 N JCT SR 106									
3/21	27.38	USG RR UC (NP)	1.1 N JCT SR 300	000000KX	--	2204	2204			46		CG
	28.23	MASON-KITSAP CO LINE	1.9 N JCT SR 300									
	34.18	JCT SR 16 WYE	6.0 N MASON CO									
3/103N	34.41	SR 16 OC	6.2 N MASON CO	0013166C	--					1347	SB	PCTB
	34.51	JCT SR 16 GORST	6.2 N MASON CO									
	SOUTHBOUND ON SR 3 TO SOUTHBOUND ON SR 16											
		3/103N SR 3 UC		0013166C	--			1801	1709	1347	SB	PCTB
		16/208N-S SR 16 UC		0013166B	--			1707	1707	791		SG
3/104	34.56	GORST CREEK BRIDG	6.3 N MASON CO.	0013166A	--					52		PCS
3/105	34.87	USG RR UC (NP)	0.3 N JCT SR 16	000000KZ	--	1503	1501	1501	1500	100		CG
	36.59	JCT SR 304	2.1 N JCT SR 16									
304/1W-S	36.59	SR 304 RAMP UC	2.1 N JCT SR 16	0013652A	--	1903	1800	2100	2100	319		POBX
3/114	37.31	AUTO CENTER WAY UC	0.7 N JCT SR 304	0009203A	--	1611	1608	1805	1800	213		PCB
3/116	37.82	SEARLE ST PED UC	1.2 N JCT SR 304	0009476A	--	1704	1611	1800	1706	240		POTB
	38.29	JCT SR 310										
3/118E	38.29	SR 310 - KITSAP WAY OC	3.5 N JCT SR 304	0012352A	--					210		PCB
3/118W	38.29	SR 310 - KITSAP WAY OC	3.5 N JCT SR 304	0009476B	--					209		PCB
3/120	39.32	AUSTIN DRIVE UC	4.5 N JCT SR 304	0007883A	--	1611	1607	1903	1811	252		CBOX
3/123E	40.44	ERLAND POINT RD OC	5.6 N JCT SR 304	0007883B	--					160		PCB
3/123W	40.44	ERLAND POINT RD OC	5.6 N JCT SR 304	0007883C	--					160		PCB
3/124E	41.09	CHICO I/C OC	6.3 N JCT SR 304	0008976A	--					208		PCB

STATE ROUTE BRIDGE NUMBER	MILE POST	CROSSING NAME	LOCATION	STRUCTURE IDENT. NUMBER	RDWY. WIDTH < 20'	VERTICAL CLEARANCES N BOUND OR E BOUND MAX.	MIN.	S BOUND OR W BOUND MAX.	MIN.	LENGTH	SPAN	TYPE
3/124W	41.09	CHICO I/C OC	6.3 N JCT SR 304	0008976B	--					208		PCB
3/126	42.01	ELDORADO HILL ROAD UC	7.2 N JCT SR 304	0009269A	--	1810	1710	1801	1705	335		PCB
3/128E	43.48	NEWBERRY HILL RD OC	8.7 N JCT SR 304	0009269B	--					232		PCB
3/128W	43.48	NEWBERRY HILL RD OC	8.7 N JCT SR 304	0009269C	--					241		PCB
3/130E	44.70	ANDERSON HILL RD OC	9.9 N JCT SR 304	0010729A	--					146		PCB
3/130W	44.70	ANDERSON HILL RD OC	9.9 N JCT SR 304	0009124A	--					146		PCB
303/42	45.58	SR 303 UC	10.8 N JCT SR 304	0010331A	--	1601	1508	1708	1708	191		PCB
303/40	45.91	SR 303 UC	11.1 N JCT SR 304	0011864A	--	2103	1707	2506	2108	242		PCB
	45.91	JCT SR 303										
3/137	46.89	TRIGGER AVE UC	1.0 N JCT SR 303	0011591A	--	1610	1601	1702	1604	241		PCB
3/139	47.97	MOUNTAIN VIEW RD UC	2.0 N JCT SR 303	0011375A	--	1810	1707	1702	1610	252		PCB
	48.48	JCT SR 308	2.5 N JCT SR 303									
3/140N-W	48.47	LUOTO RD N-W RAMP UC		0011375D	--	1610	1606	1609	1510	612		CBOX
3/140E	48.48	SR 308 OC		0011375B	--					142		PCB
3/140W	48.48	SR 308 OC		0011375C	--					142		PCB
	NORTHBOUND SR 3 TO BANGOR											
		3/140N-W LUOTO N-W RAMP		0011375D	--					612		CBOX
		3/140A CLEAR CRK RD UC		0011864B	--	1706	1701	1706	1701	203		PCB CS
	SOUTHBOUND SR 3 TO BANGOR											
		3/140N-W LUOTO N-W RAMP UC		0011375D	--			2500	2500	612		CBOX
		3/140A CLEAR CRK RD UC		0011864B	--			1706	1701	203		PCB CS
3/142	50.34	SHERMAN HILL RD UC	2.9 N JCT SR 308	0011375E	--	1704	1608			255		PCB
3/145	52.27	FINN HILL RD UC	3.5 N JCT SR 308	0014276A	--	1700	1607	1711	1707	186		PCB
	52.91	JCT SR 305	4.0 N JCT SR 308									
3/150E	52.75	SR 305 OC	4.0 N JCT SR 308	0014066A	--					135		PCB
3/150W	52.75	SR 305 OC	4.0 N JCT SR 308	0014066B	--					125		PCB
	60.02	JCT SR 104	7.1 N JCT SR 305									
	60.02	HIGHWAY END	7.1 N JCT SR 305									

STATE ROUTE BRIDGE NUMBER	MILE POST	CROSSING NAME	LOCATION	STRUCTURE IDENT. NUMBER	RDWY. WIDTH < 20'	VERTICAL CLEARANCES N BOUND OR E BOUND MAX.	MIN.	S BOUND OR W BOUND MAX.	MIN.	LENGTH	SPAN	TYPE
		SR 4 - JCT US 101 JOHNSONS LANDING TO JCT I-5 KELSO										
	0.00	JCT US 101										
	4.75	JCT SR 401	4.8 E JCT US 101									
4/4.25	5.09	O'CONNER CREEK CULV	0.3 E JCT SR 401	00200120	--					8		CCULV
4/5.75	5.80	LANE CREEK CULV	1.0 E JCT SR 401	00200085	--					10		CCULV
4/6	6.06	NASELLE R BRIDGE	1.3 E JCT SR 401	0013040A	--					201		PCB
4/7	7.11	SALMON CRK BRIDGE	2.4 E JCT SR 401	0013040B	--					110		PCB
	8.91	PACIFIC-WAHKIAKUM CO LINE	4.1 E JCT SR 401									
4/102	10.73	DEEP RIVER	1.9 E PACIFIC CO	0013358A	--					1388		PCTB PCB
4/104	11.19	RANGILA SLOUGH	2.3 E PACIFIC CO	0013358B	--					195		PCB
4/105.25	14.85	MALONE CR CULV	6.0 E PACIFIC CO	00200121	--					8		CCULV
	15.06	JCT COUNTY ROAD 0.2 S TO GRAYS RIVER BRIDGE										
		4/106A GRAYS R ROSEBURG		0003381A	--					1010		SG PCTB
4/108	17.36	HULL CR	8.5 E PACIFIC CO	0001891A	--					78		TTT
4/109.25	19.20	CATTLE PASS	10.3 E PACIFIC CO	00200097	--					8		TTLL
4/110	19.30	GRAYS R	10.4 E PACIFIC CO	0002331A	--	1606	1500			283		ST CTB
4/111	19.39	KLINTS CREEK	10.5 E PACIFIC CO	0002331B	--					155		TTT
4/112	19.45	KLINTS SLOUGH	10.6 E PACIFIC CO	0002331C	--					155		TTT
4/113	19.52	SLOUGH	10.7 E PACIFIC CO	0002331D	--					206		TTT
4/113.25	25.81	BRANCH OF W FK CR CULV	17.0 E PACIFIC CO	00200122	--					10		CCULV
4/114.25	26.69	CATTLE PASS	17.9 E PACIFIC CO	00200070	--					6		TTLL
4/118	27.47	WEST FORK SKAMOKAWA CR	18.7 E PACIFIC CO	0002330A	--					70		TTT
4/120	28.92	SKAMOKAWA CR CS3505	20.2 E PACIFIC CO	0002457A	--					239		SG CTB TTT
4/125	33.71	ELOCHOMAN RIVER	25.0 E PACIFIC CO	0004999A	--	1508	1505			165		ST
	34.87	JCT MILL RD 2.3 N TO ELOCHOMAN RIVER BRIDGE										
		4/130A ELOCHOMAN RIVER		0007266A	--					255		CBOX
	35.53	JCT SR 409	26.6 M E PACIFIC CO									
	45.69	WAHKIAKUM-COWLITZ CO LINE	10.1 E JCT SR 409									

STATE ROUTE BRIDGE NUMBER	MILE POST	CROSSING NAME	LOCATION	STRUCTURE IDENT. NUMBER	RDWY. WIDTH < 20'	VERTICAL CLEARANCES N BOUND OR E BOUND MAX.	MIN.	S BOUND OR W BOUND MAX.	MIN.	LENGTH	SPAN	TYPE
4/204	47.69	MILL CR	2.0 E WAHKIAKUM CO	0007004A	--					165	SB	
4/205	48.13	ABERNATHY CR	2.5 E WAHKIAKUM CO	0001334A	--					170	CTB	
4/208	49.75	HALF BR W OF BUNKER HILL	4.0 E WAHKIAKUM CO	0001442A	--					188	CS	
4/209	49.80	HALF BR W OF BUNKER HILL	4.1 E WAHKIAKUM CO	0001442B	--					279	SB	CS
4/210	50.27	GERMANY CRK	4.6 E WAHKIAKUM CO	0011701A	--					120	PCB	
4/215	54.98	COAL CR SL	9.3 E WAHKIAKUM CO	0007399A	--					178	PCB	
	55.24	JCT SR 432	9.6 E WAHKIAKUM CO									
4/220.25	55.31	SOLO SLOUGH	JCT SR 4 & SR 432	00200109	--					18	SCULV	
	60.99	JCT SR 411	5.8 E JCT SR 432									
4/230	61.08	COWLITZ R-P CRAWFORD BR	0.3 E JCT SR 411	0003717A	--	1706	1500	1700	1408	1710	ST	CTB
	62.25	JCT I-5	1.3 E JCT SR 411									
5/123W	62.26	I-5 SB UC	1.3 E JCT SR 411	0010902E	--	1700	1607			132	POBX	
5/123E	62.27	I-5 NB UC	1.3 E JCT SR 411	0010902D	--	1610	1608			132	POBX	
	62.28	HIGHWAY END										

I-5 - OREGON LINE AT VANCOUVER TO CANADA AT BLAINE

	0.00	OREGON-CLARK CO LINE										
5/1E	0.00	COLUMBIA R INTERSTATE	OREGON STATE LINE	000000PR	--	2003	1506			3535	SL ST	CTB
5/1W	0.00	COLUMBIA R INTERSTATE	OREGON STATE LINE	0005216A	--			2003	1609	3538	SL ST	CTB

STATE ROUTE BRIDGE NUMBER	MILE POST	CROSSING NAME	LOCATION	STRUCTURE IDENT. NUMBER	RDWY. WIDTH < 20′	VERTICAL CLEARANCES N BOUND OR E BOUND MAX.	N BOUND OR E BOUND MIN.	S BOUND OR W BOUND MAX.	S BOUND OR W BOUND MIN.	LENGTH	SPAN	TYPE
		INTERSTATE INTERCHANGE JCT I-5 - SR 14 SRMP 0.29 TO 0.56 CS 060201 UU 0.4 N OREGON										
	I-5 MAINLINE											
5/2		BN RR UC		0012156A	--	2003	1710	1800	1609		284	SBOX
14/1		SR 14 UC		0012156E	--	1704	1609	1609	1606		228	POBX
5/3		BROADWAY RAMP UC		0012156B	--	1607	1603	1701	1608		390	POBX
5/4S-E		S-E RAMP UC		0012156D	--	1705	1701	1700	1610		392	POBX
	NORTHBOUND I-5 TO EASTBOUND SR 14											
	5/2	BN RR UC		0012156A	--	2109	2103				284	SBOX
	5/3S-E	S-E RAMP UC		0012156C	--	1607	1604				427	POBX
	NORTHBOUND I-5 TO C ST											
	5/2	BN RR UC		0012156A	--	2003	1710				284	SBOX
	14/1	SR 14 UC		0012156E	--	1801	1708				228	POBX
	5/3	BROADWAY RAMP UC		0012156B	--	1607	1607				390	POBX
	5/4S-E	S-E RAMP UC		0012156D	--	1908	1908				392	POBX
	14/1W-N	SR 14 W-N RAMP UC		0012156F	--	1708	1708				112	POBX
	14/2W-N	SR 14 W-N RAMP UC		0012156G	--	1610	1610				112	POBX
	5/3S-E	S-E RAMP UC		0012156C	--	1801	1801				427	POBX
	5/3	RAMP & I-5 OC		0012156B	--						390	POBX
	SOUTHBOUND I-5 TO EASTBOUND SR 14											
	5/4S-E	I-5 OC, S-E RAMP		0012156D	--						392	POBX
	5/3S-E	S-E RAMP SR 14 OC		0012156C	--						427	POBX
		END INTERSTATE INTERCHANGE										
		MILL PLAIN INTERCHANGE SRMP 0.81 TO 1.41 CS 0602 UU 0.8 N OREGON										

STATE ROUTE BRIDGE NUMBER	MILE POST	CROSSING NAME	LOCATION	STRUCTURE IDENT. NUMBER	RDWY. WIDTH < 20'	VERTICAL CLEARANCES N BOUND OR E BOUND MAX.	N BOUND OR E BOUND MIN.	S BOUND OR W BOUND MAX.	S BOUND OR W BOUND MIN.	LENGTH	SPAN	TYPE
		I-5 MAINLINE										
5/5		E 10TH ST UC-EVERGREEN		0011193A	--	1710	1701	1609	1607	275	POBX	CBOX
5/6		MILL PLAIN BLVD OC		0011193B	--					210	POBX	CBOX
5/7E		MCLOUGHLIN BLVD OC		0011193F	--					158	CBOX	
5/7W		MCLOUGHLIN BLVD OC		0011193G	--					158	CBOX	
		I-5 NB RAMP TO FOURTH PLAIN BLVD/SR 501										
		5/5 EVERGREEN BLVD UC		0011193A	--	1710	1708			275	POBX	CBOX
		5/6F MILL PLAIN BLVD OC		0011193D	--					212	POBX	CBOX
		5/6.5F NB I-5 RAMP OC		0011193E	--					459	POBX	
		5/7F MCLOUGHLIN BLVD OC		0011193H	--					165	CBOX	
		I-5 NB TO MILL PLAIN WB										
		5/5 EVERGREEN BLVD UC		0011193A	--	1710	1708			275	POBX	CBOX
		5/6F I-5 NBD RAMP UC		0011193D	--			1807	1508	212	POBX	CBOX
		5/6 I-5 UC		0011193B	--			1811	1600	210	POBX	CBOX
		MILL PLAIN WB TO I-5 NB										
		5/6.5F I-5 NBD UC		0011193E	--	2000	1806			459	POBX	
		5/7E MCLOUGHLIN BLVD OC		0011193F	--					158	CBOX	
		MILL PLAIN EB TO I-5 NB										
		5/6 I-5 UC		0011193B	--	1605	1600			210	POBX	CBOX
		5/6F I-5 NBD RAMP UC		0011193D	--	1603	1508			212	POBX	CBOX
		5/6.5F I-5 NBD UC		0011193E	--	2000	1806			459	POBX	
		5/7E MCLOUGHLIN BLVD OC		0011193F	--					158	CBOX	
		END MILL PLAIN INTERCHANGE										
501/1	1.57	4TH PLAIN BLVD UC	1.3 N JCT SR 14	0011978A	--	1609	1604	1706	1700	253	POBX	
	1.57	JCT SR 501	1.3 N JCT SR 14									

STATE ROUTE BRIDGE NUMBER	MILE POST	CROSSING NAME	LOCATION	STRUCTURE IDENT. NUMBER	RDWY. WIDTH < 20′	VERTICAL CLEARANCES N BOUND OR E BOUND MAX.	MIN.	S BOUND OR W BOUND MAX.	MIN.	LENGTH	SPAN	TYPE
5/9	1.82	29TH ST UC	1.6 N JCT SR 14	0010694A	--	1610	1607	1609	1605	269	POBX	CBOX
5/10	2.02	33RD ST UC	0.5 N JCT SR 501	0010694B	--	1606	1605	1610	1606	289	POBX	CBOX
	2.22	JCT SR 500	0.7 N JCT SR 501									
500/1	2.25	SR 500 UC	0.7 N JCT SR 501	0012413A	--	1910	1900	1707	1607	766	CBOX	
5/11	2.35	39TH ST UC	0.1 N JCT SR 500	0010694C	--	1804	1701	2303	2107	282	CBOX	CS
		I-5 SB TO SR 500 EB										
		5/11 39TH ST UC		0010694C	--			2303	2107	282	CBOX	CS
		5/11 I-5 OC		0010694C	--					282	CBOX	CS
5/12BP	2.82	BIKE/PED UC	0.5 N JCT SR 500	0015661D	--	1703	1703	1703	1703	246	POBX	
5/13	2.87	N-N RAMP UC	0.6 N JCT SR 500	0015661A	--	1802	1703	2011	1708	253	CTB	
		NORTHBOUND ON MAIN STREET TO NORTHBOUND ON I-5										
		5/13 N-N RAMP, I-5 OC		0015661A	--					253	CTB	
		5/15 MAIN ST UC		0015661B	--	1702	1702	1905	1905	456	CBOX	
		PEDESTRIAN OVERCROSSING UNDER SB DECELERATION RAMP										
		5/13A BIKE/PED OC		0015661E	--					34	CS	
5/15	3.07	MAIN ST SB & S-S RAMP UC	0.8 N JCT SR 500	0015661B	--	1702	1702	1905	1905	456	CBOX	
5/16	3.38	CP RR UC (NP) YACOLT	1.2 N JCT SR 500	0005743A	--	1905	1805	1610	1510	33	SB	
5/17	3.64	NE 63RD ST UC	1.4 N JCT SR 500	0015661F	--	1807	1807	1603	1603	154	POBX	
5/18	4.38	NE 78TH ST OC CO RD 4	2.1 N JCT SR 500	0015661G	--					400	POBX	
5/20	5.38	NE 99TH STREET OC	3.2 N JCT SR 500	0014329A	--					330	POBX	
5/22E	6.32	SALMON CR	4.2 N JCT SR 500	0005834A	--					357	SB CBOX	CS
5/22W	6.32	SALMON CR	4.2 N JCT SR 500	0005834B	--					357	SB CBOX	CS
5/23	6.98	NE 129TH ST UC NELSON RD	4.7 N JCT SR 500	0006464A	--	1610	1604	1710	1705	190	CST	
5/24	7.24	NE 134TH ST UC	5.0 N JCT SR 500	0014323A	--	2005	1910	1909	1811	212	POBX	
5/25E	7.48	I-205 OC	5.3 N JCT SR 500	0005818A	--					243	CBOX	
5/25W	7.49	I-205 OC	5.3 N JCT SR 500	0005818B	--					243	CBOX	

STATE ROUTE BRIDGE NUMBER	MILE POST	CROSSING NAME		LOCATION	STRUCTURE IDENT. NUMBER	RDWY. WIDTH < 20'	VERTICAL CLEARANCES N BOUND OR E BOUND MAX.	MIN.	S BOUND OR W BOUND MAX.	MIN.	LENGTH	SPAN	TYPE
		SOUTHBOUND ON I-5 TO SOUTHBOUND I-205											
		5/25W I-5 UC			0005818B	--			1803	1603	243	CBOX	
		5/25E I-5 UC			0005818A	--			1807	1609	243	CBOX	
	7.50	JCT I-205		5.9 N JCT SR 500									
5/28E	9.51	SR 502 OC KOZY KAMP		2.0 N JCT I-205	0006510A	--					124	CS	
5/28W	9.51	SR 502 OC KOZY KAMP		2.0 N JCT I-205	0008055A	--					124	CS	
	9.51	JCT SR 502		2.0 N JCT I-205									
5/29	10.53	NE 199TH ST UC		1.0 N JCT SR 502	0008055B	--	1700	1607	1706	1704	274	PCB	
5/31	12.56	CARTY RD UC		3.1 N JCT SR 502	0008055C	--	1604	1603	1606	1601	276	PCB	
501/24	14.21	SR 501 UC		4.7 N JCT SR 502	0007272A	--	1509	1508	1509	1506	249	PCB	
	14.21	JCT SR 501		4.7 N JCT SR 502									
5/33	16.80	NW LACENTER RD UC		2.6 N JCT SR 501	0008264A	--	1604	1603	1606	1603	313	PCB	
5/36E	18.21	E FK LEWIS R		4.1 N JCT SR 501	0002473A	--	1800	1611			852	ST CTB	
5/36W	18.21	E FK LEWIS R		4.1 N JCT SR 501	0008264B	--					881	SG PCB	
5/37.25	19.51	CATTLE PASS											
5/40W	19.83	LEWIS R		5.8 N JCT SR 501	0002559A	--			1710	1605	1310	ST CTB	
5/40E	19.87	LEWIS R		5.8 N JCT SR 501	0008264C	--	1805	1700			1076	ST CBOX	
	20.78	CLARK-COWLITZ CO LINE		6.5 N JCT SR 501									
5/102E	21.08	SR 503 OC	0801	0.4 N CLARK CO	0007064A	--					168	PCB	
5/102W	21.08	SR 503 OC	0801	0.4 N CLARK CO	0007064B	--					168	PCB	
	21.08	JCT SR 503		0.4 N CLARK CO									
5/104E	22.72	DIKE RD OC		1.6 N JCT SR 503	0004885A	--					104	CTB	
5/104W	22.72	DIKE RD & RR OC		1.6 N JCT SR 503	0008952A	--					675	SB	
5/104.75	23.30	CATTLE PASS		2.2 N JCT SR 503	00200084	--					16	SCULV	
		DIKE RD TO SOUTHBOUND ON I-5											
		5/104W-S W-S RAMP,BN RR UC (NP)			0008952B	--			1508	1504	53	SB	

STATE ROUTE BRIDGE NUMBER	MILE POST	CROSSING NAME	LOCATION	STRUCTURE IDENT. NUMBER	RDWY. WIDTH < 20'	VERTICAL CLEARANCES N BOUND OR E BOUND MAX.	MIN.	S BOUND OR W BOUND MAX.	MIN.	LENGTH	SPAN	TYPE
		DIKE RD CROSSING UNDER I-5 AND BN RY										
		5/104A DIKE RD, BNRR(NP) UC		0008952C	--	1508	1507			51	SB	
5/105W	26.01	BN RR OC (NP)	4.9 N JCT SR 503	0008952D	--					384	SB	
5/107E	27.70	TODD RD OC	5.5 N JCT SR 503	0008759A	--					168	PCB	
5/107W	27.70	TODD RD OC	5.5 N JCT SR 503	0008759B	--					165	PCB	
5/109E	29.85	ELM ST OC	8.8 N JCT SR 503	0008287A	--					80	PCB	
5/109W	29.85	ELM ST OC	8.8 N JCT SR 503	0008287B	--					80	PCB	
5/110	30.65	OAK ST	9.6 N JCT SR 503	0008287C	--	1801	1605	2109	2009	232	PCB	
5/112E	31.82	KALAMA R	10.8 N JCT SR 503	0008759C	--					480	POBX	
5/112W	31.82	KALAMA R	10.8 N JCT SR 503	0008759D	--					480	POBX	
5/113	32.28	KALAMA R RD UC	11.1 N JCT SR 503	0008759E	--	1604	1604	1605	1605	292	SB	
5/117E	35.81	OWL CREEK	14.7 N JCT SR 503	0009136A	--					128	CS	
5/117W	35.81	OWL CREEK	14.7 N JCT SR 503	0009136B	--					128	CS	
	36.97	JCT SR 432	15.9 N JCT SR 503									
432/12	36.98	SR 432 UC LONGVIEW WYE	15.9 N JCT SR 503	0005968A	--	1803	1701	1608	1607	280	PCB	CS
		NORTHBOUND ON I-5 TO WESTBOUND ON SR 432										
		5/118N-W N-W RAMP, E-S RAMP OC		0006025A	--					183	CBOX	
		SOUTHBOUND ON I-5 TO EASTBOUND ON COUNTY RD										
		432/12 S-E RAMP SR 432 UC		0005968A	--			1600	1600	280	PCB	CS
5/118E	38.48	COWEEMAN RIVER @ STA 135	1.4 N JCT SR 432	0010750A	--					464	PCB	
5/118W	38.48	COWEEMAN RIVER @ STA 135	1.4 N JCT SR 432	0010750B	--					481	PCB	
5/120E	38.93	COWEEMAN RIVER @ STA 165	2.0 N JCT SR 432	0010750D	--					304	PCB	
5/120W	38.93	COWEEMAN RIVER @ STA 165	2.0 N JCT SR 432	0010750E	--					265	PCB	
5/120.25	38.94	DIKE ACCESS TUNNEL OC	1.9 N JCT SR 432	0010750C	--					19	CCULV	
5/121	39.07	GRADE ST UC	2.2 N JCT SR 432	0010902A	--	1800	1709	1702	1702	214	CBOX	
5/122E	39.29	COWEEMAN RIVER @ STA 185	2.4 N JCT SR 432	0010902B	--					495	PCB	
5/122W	39.29	COWEEMAN RIVER @ STA 185	2.4 N JCT SR 432	0010902C	--					495	PCB	
	39.78	JCT SR 4	2.8 N JCT SR 432									

STATE ROUTE BRIDGE NUMBER	MILE POST	CROSSING NAME	LOCATION	STRUCTURE IDENT. NUMBER	RDWY. WIDTH < 20'	VERTICAL CLEARANCES N BOUND OR E BOUND MAX.	N BOUND OR E BOUND MIN.	S BOUND OR W BOUND MAX.	S BOUND OR W BOUND MIN.	LENGTH	SPAN TYPE
5/123E	39.82	ALLEN ST/SR 4 OC	0.1 N JCT SR 4	0010902D	--					132	POBX
5/123W	39.82	ALLEN ST/SR 4 OC	0.1 N JCT SR 4	0010902E	--					132	POBX
5/125	40.38	BRYNION ST UC	0.7 N JCT SR 4	0010902F	--	2010	1811	1902	1803	280	CBOX
5/126E	40.72	KELSO AVE OC	0.9 N JCT SR 4	0010495B	--					140	PCB
5/126W	40.72	KELSO AVE OC	0.9 N JCT SR 4	0010495A	--					125	PCB
5/127E	42.02	C&C RY & COUNTY RD OC	2.2 N JCT SR 4	0009597A	--					350	PCB
5/127W	42.02	C&C RY & COUNTY RD OC	2.2 N JCT SR 4	0009597B	--					298	PCB
5/128	42.66	OSTRANDER RD UC	2.8 N JCT SR 4	0009597C	--	1711	1702	1801	1707	312	PCB
5/129	43.20	PLEASANT HILL RD UC	3.3 N JCT SR 4	0009597D	--	1701	1700	1701	1700	319	PCB
5/130C	43.40	OSTRANDER CREEK CULV	3.5 N JCT SR 4	00200098	--					23	CCULV
5/131	46.13	HEADQUARTERS RD UC	6.3 N JCT SR 4	0009597E	--	1805	1610	1800	1610	407	PCB
5/133E	47.97	HUNTINGTON AVE OC	8.1 N JCT SR 4	0009580A	--					180	PCB
5/133W	47.97	HUNTINGTON AVE OC	8.1 N JCT SR 4	0009580B	--					197	PCB
5/133.25	49.10	SALMON CR CULV	9.2 N JCT SR 4	0009580E	--					18	CCULV
5/134	49.17	POWELL RD UC	9.3 N JCT SR 4	0009580C	--	1809	1711	1904	1708	360	PCB
504/1	49.83	SR 504 UC	10.0 N JCT SR 4	0009580D	--	1611	1606	1800	1607	290	PCB
	49.83	JCT SR 504 & SR 411									
5/140E	51.71	TOUTLE R	2.1 N JCT SR 504	0008335A	--	2906	2111			309	SA
5/140W	51.71	TOUTLE R	2.1 N JCT SR 504	0008335B	--			2906	2111	309	SA
5/145	52.65	BARNES RD UC	2.4 N JCT SR 504	0008335C	--	1805	1706	1701	1601	290	CBOX
5/146.25	56.90	HILL CREEK CULV	6.7 N JCT SR 504	00200087	--					12	CCULV
	57.13	COWLITZ-LEWIS CO LINE	7.4 N JCT SR 504								
5/200	57.34	FOSTER CR INTERCH UC	0.2 N COWLITZ CO	0009964A	--	1610	1605	1606	1604	163	PCB
5/203E	59.06	COWLITZ R	2.0 N COWLITZ CO	0004367A	--	1701	1509			760	ST CTB
5/203W	59.06	COWLITZ R	2.0 N COWLITZ CO	0004367B	--			1610	1504	760	ST CTB
	59.33	SR 506 & I-5 INTERCHANGE									
	NORTHBOUND	ON I-5 TO SR 506									
		5/203E N-W RAMP, I-5 UC		0004367A	--	1308	1308			760	ST CTB
		5/203W N-W RAMP, I-5 UC		0004367B	--	1308	1308			760	ST CTB
506/108	60.91	SR 506 UC	1.6 N JCT SR 506	0005679A	--	1411	1405	1500	1404	177	PCB
	60.91	JCT SR 506									

STATE ROUTE BRIDGE NUMBER	MILE POST	CROSSING NAME	LOCATION	STRUCTURE IDENT. NUMBER	RDWY. WIDTH < 20′	VERTICAL CLEARANCES N BOUND OR E BOUND MAX.	MIN.	S BOUND OR W BOUND MAX.	MIN.	LENGTH	SPAN	TYPE
5/206	61.31	LACAMAS CR	4.2 N COWLITZ CO	0004375A	--					217		CTB
	63.12	JCT SR 505										
505/125	63.42	SR 505 UC	6.3 N COWLITZ CO	0004485A	--	1605	1505	1908	1810	207		CTB
5/210	66.37	PARK RD UC	3.3 N JCT SR 505	0010411A	--	1701	1701	1610	1610	166		PCB
12/221	68.41	US 12 UC	5.0 N JCT SR 505	0005678A	--	1610	1610	1610	1610	205		PCB
	68.41	JCT US 12 COINCIDENT 19.9										
5/212	69.40	KOONTZ RD UC	1.0 N JCT US 12	0010173A	--	1510	1510	1511	1509	166		PCB
5/213.25	70.90	NEWAUKUM R BRANCH CULV 1	2.5 N JCT US 12	0005678C	--					10		CCULV
	NORTHBOUND ON I-5 TO SR 508											
		5/213N-E N-N RAMP CULV		0005678D						10		CCULV
508/1	71.05	SR 508 UC	2.6 N JCT US 12	0013015A	--	1607	1607	1610	1610	250		PCB
	71.05	JCT SR 508	2.6 N JCT US 12									
5/214.25	71.80	NEWAUKUM R BRANCH CULV 2	0.8 N JCT SR 508	00200138	--					8		CCULV
5/216E	72.23	NEWAUKUM R	1.2 N JCT SR 508	0004204A	--					284		CTB
5/216W	72.23	NEWAUKUM R	1.2 N JCT SR 508	0004204B	--					284		CTB
5/217E	72.78	HAMILTON RD OC	1.7 N JCT SR 508	0004363A	--					141		CTB
5/217W	72.78	HAMILTON RD OC	1.7 N JCT SR 508	0004363B	--					141		CTB
5/217.75	74.10	BERWICK CREEK CULV	3.1 N JCT SR 508	00200139	--					10		CCULV
5/218	74.71	LABREE RD UC	3.7 N JCT SR 508	0009553A	--	1510	1510	1511	1511	200		PCB
5/219C	74.80	DILLENBAUGH CREK CULV	3.8 N JCT SR 508	00200086	--					22		CCULV
5/220	76.55	13TH ST UC RICE RD	5.5 N JCT SR 508	0005668A	--	1411	1410	1502	1500	177		PCB
5/220.25	76.65	DRAINAGE DITCH CULV	5.6 N JCT SR 508	00200083	--					11		CCULV
5/220.26	76.65	NB RAMP DRAINAGE CULV	5.6 N JCT SR 508	00200088	--					11		CCULV
5/221	77.12	NP RY OC	6.1 N JCT SR 508	0012597A	--					537		SG CTB
5/222	77.51	CM&E RR OC (CW)	6.5 N JCT SR 508	0011336A	--					199		CTB
5/223	77.84	DILLENBAUGH CRK	6.8 N JCT SR 508	0011430A	--					162		CS
	I-5 NB TO SR 6 WB											
		5/223N-W N-W RAMP DILLENBAUGH CR		0010134B	--					136		PCB

STATE ROUTE BRIDGE NUMBER	MILE POST	CROSSING NAME	LOCATION	STRUCTURE IDENT. NUMBER	RDWY. WIDTH < 20′	VERTICAL CLEARANCES N BOUND OR E BOUND MAX.	MIN.	S BOUND OR W BOUND MAX.	MIN.	LENGTH	SPAN	TYPE
6/124	77.97	SR 6 UC	6.9 N JCT SR 508	0011430B	--	1607	1604	1606	1603	214		PCB
	77.97	JCT SR 6	6.9 N JCT SR 508									
5/225	78.40	WEST ST UC	0.4 N JCT SR 6	0004337A	--	1904	1807	1801	1706	164		CS
5/227	79.08	NATIONAL AVE UC SPUR	1.2 N JCT SR 6	0005668B	--	1411	1408	1505	1411	185		PCB
5/228	80.21	SALZER CR	2.2 N JCT SR 6	0003936A	--					140		CS
5/230	81.67	SR 507 MELLEN ST OC	3.7 N JCT SR 6	0003922A	--					94		CTB
	81.67	JCT SR 507	3.7 N JCT SR 6									
5/232E	82.28	SKOOKUMCHUCK R	0.7 N JCT SR 507	0011757A	--	1600	1502			252		ST CTB
5/232W	82.28	SKOOKUMCHUCK R	0.7 N JCT SR 507	0011757B	--			1603	1502	252		ST CTB
5/233	82.74	HARRISON AVE OC	1.7 N JCT SR 507	0009251A	--					208		PCB
5/234	83.28	BLAKESLEE JCT RR OC	1.8 N JCT SR 507	0004693A	--					363		CBOX CTB
	85.51	LEWIS-THURSTON CO LINE	3.8 N JCT SR 507									
5/301	86.34	216TH AVE SW UC	0.8 N LEWIS CO	0008271A	--	2110	2110	2207	2207	357		PCB
5/302E	87.95	PRAIRIE CR	2.4 N LEWIS CO	0004350A	--					60		CS
5/302W	87.95	PRAIRIE CR	2.4 N LEWIS CO	0004350B	--					60		CS
12/118	88.33	US 12 UC	2.8 N LEWIS CO	0007026B	--	1507	1505	1704	1701	255		PCB
	88.33	JCT US 12 END COINCIDENT	2.8 N LEWIS CO									
5/304	89.84	TOWNSHIP RD UC 183RD AVE	1.5 N JCT US 12	0008271B	--	1609	1604	1900	1809	402		PCB
5/305E	90.37	SCATTER CR	2.0 N JCT US 12	0004350C	--					86		CS
5/305W	90.37	SCATTER CR	2.0 N JCT US 12	0004350D	--					86		CS
5/308E	95.21	SR 121 OC MAYTOWN	6.9 N JCT US 12	0004544A	--					270		CTB
5/308W	95.21	SR 121 OC MAYTOWN	6.9 N JCT US 12	0004544B	--					270		CTB
	95.21	JCT SR 121	6.9 N JCT US 12									
5/309	97.22	ALDRICH RD UC-113 AVE SW	2.0 N JCT SR 121	0008271C	--	1604	1604	1606	1606	204		PCB
121/15	99.28	SR 121 UC	JCT SR 121	0008271D	--	1602	1602	1603	1603	204		PCB
	99.28	JCT SR 121	4.0 N SOUTH JCT SR 121									

STATE ROUTE BRIDGE NUMBER	MILE POST	CROSSING NAME	LOCATION	STRUCTURE IDENT. NUMBER	RDWY. WIDTH < 20'	VERTICAL CLEARANCES N BOUND OR E BOUND MAX.	N BOUND OR E BOUND MIN.	S BOUND OR W BOUND MAX.	S BOUND OR W BOUND MIN.	LENGTH	SPAN TYPE
5/311.5	101.30	AIRDUSTRIAL WAY UC	2.0 N JCT SR 121	0012994A	--	1611	1611	1611	1611	198	PCB
5/312	101.67	ISRAEL RD UC	2.4 N JCT SR 121	0013701A	--	1700	1607	1700	1700	218	POBX
5/313P	102.00	DENNIS ST PEDESTRIAN UC	2.7 N JCT SR 121	0013095A	--	1610	1610	1605	1605	821	CTB
5/314	102.79	TROSPER RD UC	3.5 N JCT SR 121	0013692A	--	1606	1600	1607	1605	242	POBX
5/315	103.30	LINWOOD AVE OC	4.0 N JCT SR 121	0004887A	--					53	CS
5/316	103.98	CUSTER WAY UC	4.7 N JCT SR 121	0004950A	--	1608	1604	1605	1603	530	CA CTB POBX

CAPITOL LAKE INTERCHANGE
JCT I-5 - US 101
SRMP 104.05 TO 104.52
CS 3407 UU
8.9 N JCT SR 121

MAINLINE I-5

5/320		DESCHUTES PARKWAY OC		0005129A	--					118	CBOX
101/515E-N		US 101 UC		0013384A	--	1610	1511	1707	1610	411	SBOX
	NORTHBOUND ON I-5 TO NORTHBOUND ON US 101										
		5/320 N-W RAMP I-5 UC		0005129A	--	1711	1711			118	CBOX
	SOUTHBOUND ON I-5 TO NORTHBOUND ON US 101										
		5/320S-W S-W RAMP PARKWAY OC		0013045A	--					272	CBOX
	SOUTHBOUND ON I-5 TO 2ND AVE										
		101/515E-S S-S RAMP UC		0013384B	--			1707	1707	240	POBX

END CAPITOL LAKE INTERCHANGE

5/321	104.52	CAPITOL LAKE	0.5 N JCT US 101	0005090A	--					392	CBOX
5/322	104.77	CAPITOL BLVD UC	0.7 N JCT US 101	0005152A	--	2500	2500	2500	2500	283	SA
5/323	105.06	OWR N RR OC	1.0 N JCT US 101	0005285A	--					61	CS

STATE ROUTE BRIDGE NUMBER	MILE POST	CROSSING NAME	LOCATION	STRUCTURE IDENT. NUMBER	RDWY. WIDTH < 20'	VERTICAL CLEARANCES N BOUND OR E BOUND MAX.	MIN.	S BOUND OR W BOUND MAX.	MIN.	LENGTH	SPAN	TYPE
		STATE CAPITOL INTERCHANGE JCT I-5 - 14TH AVE - PLUM ST SRMP 105.17 TO 105.84 CS 3407 UU 1.2 N JCT US 101										
I-5 MAINLINE												
5/324		HENDERSON BLVD OC		0005366A	--					87		CBOX
5/325		14TH AVE. UNDERCROSSING		0012835A	--	1610	1610	1605	1605	170		POBX
5/327		EASTSIDE STREET UC		0013283A	--	2405	2104	2001	1700	182		POBX
5/328E-N		PLUM STREET UC		0012835E	--	1711	1707	1711	1710	270		POBX
NORTHBOUND ON I-5 TO PLUM STREET												
	5/324	N-PLUM RAMP, I-5 UC		0005366A	--	1506	1500			87		CBOX
	5/324W-S	W-S RAMP UC		0012835D	--	1903	1808			240		POBX
	5/325A	N-PLUM RAMP, 14TH ST UC		0005295C	--	2500	2500			275		CBOX
	5/325S-W	N-PLUM RAMP, S-W RAMP UC		0005295D	19.0	2500	2500			228		CTB
NORTHBOUND ON I-5 TO 14TH AVE												
	5/325N-W	N-W RAMP		0012835B	--					176		CBOX
	5/325	N-14TH RAMP, I-5 OC		0012835A	--					170		POBX
	5/325A	N-14TH RAMP,OWR&N RR OC		0005295C	--					275		CBOX
PLUM ST TO NORTHBOUND ON I-5												
	5/327E-N	PLUM-N RAMP, EASTSIDE OC		0005296A	--					76		CS
	5/328E-N	PLUM-N RAMP, I-5 OC		0012835E	--					270		POBX
SOUTHBOUND ON I-5 TO PLUM ST												
	5/327S-W	S-PLUM RAMP, EASTSIDE OC		0005296B	--					72		CS
SOUTHBOUND ON I-5 TO 14TH ST												
	5/328E-N	PLUM ST UC		0012835A	--			2105	2011	170		POBX
	5/327	EASTSIDE ST UC		0013283A	--			1902	1811	182		POBX
	5/325S-W	HENDERSON BLVD,UPRR OC		0005295D	--					228		CTB

STATE ROUTE BRIDGE NUMBER	MILE POST	CROSSING NAME	LOCATION	STRUCTURE IDENT. NUMBER	RDWY. WIDTH < 20′	VERTICAL CLEARANCES N BOUND OR E BOUND MAX.	N BOUND OR E BOUND MIN.	S BOUND OR W BOUND MAX.	S BOUND OR W BOUND MIN.	LENGTH	SPAN	TYPE
		PLUM STREET TO SOUTHBOUND ON I-5										
		5/325S-W PLUM-S RAMP, S-W RAMP UC		0005295D	19.0			2500	2500	228		CTB
		5/325A PLUM-S RAMP, 14TH ST UC		0005295C	--			2500	2500	275		CBOX
		5/323 OWN N RR OC		0005285A	--					61		CS
		14TH ST TO SOUTHBOUND ON I-5										
		5/325A 14TH-S RAMP, 0WR&N RR OC		0005295C	--					275		CBOX
		5/324W-S W-S RAMP, HENDERSON OC		0012835D	--					240		POBX
		5/323 OWN N RR OC		0005285A	--					61		CS
		END STATE CAPITOL INTERCHANGE										
5/330	106.62	BOULEVARD RD UC	2.6 N JCT US 101	0012503A	--	1909	1809	1805	1606	189		POBX
5/332	107.45	PACIFIC AVE OC	3.2 N JCT US 101	0005455A	--					351		CBOX POBX
		WESTBOUND ON PACIFIC AVE TO SOUTHBOUND ON I-5										
		5/332W-S W-S RAMP		0013087A	--					286		POBX
5/333	107.87	LILLY ROAD UC	3.8 N JCT US 101	0013197A	--	1604	1602	1604	1601	219		POBX
5/335	108.39	SLEATER-KINNEY UC	4.3 N JCT US 101	0012964A	--	1611	1607	1611	1602	230		POBX
5/336	108.89	COLLEGE DRIVE UC	4.8 N JCT US 101	0013130A	--	1911	1711	1802	1604	203		POBX
5/337W	109.12	MARTIN WAY OC	5.0 N JCT US 101	0008100A	--					276		PCB
5/337E	109.14	MARTIN WAY OC	5.0 N JCT US 101	0008100B	--					282		PCB
5/339	110.40	CARPENTER RD UC	6.2 N JCT US 101	0008100C	--	1806	1708	2403	2403	356		PCB
510/1	111.94	SR 510 (MARVIN RD) UC	7.7 N JCT US 101	0015774A	--	1811	1811	1706	1706	212		CBOX
	112.00	JCT SR 510	7.7 N JCT US 101									
5/341	113.08	MERIDIAN RD UC	1.2 N JCT SR 510	0008100D	--	1700	1610	1611	1608	280		PCB

STATE ROUTE BRIDGE NUMBER	MILE POST	CROSSING NAME	LOCATION	STRUCTURE IDENT. NUMBER	RDWY. WIDTH < 20'	VERTICAL CLEARANCES N BOUND OR E BOUND MAX.	MIN.	S BOUND OR W BOUND MAX.	MIN.	LENGTH	SPAN	TYPE
		NISQUALLY INTERCHANGE JCT I-5 - COUNTY RD SRMP 113.93 TO 114.39 CS 3402 R 2.2 N JCT SR 510										
I-5 MAINLINE												
5/342E		MCALLISTER CR		0008100E	--					272		PCB
5/342W		MCALLISTER CR		0008100F	--					272		PCB
5/344S-E		S-E RAMP UC		0008100I	--	1905	1711	1805	1707	369		CBOX
NORTHBOUND ON I-5 TO COUNTY ROAD												
		5/342N-E MCALLISTER CR		0008100G	--					216		CS
COUNTY RD TO SOUTHBOUND ON I-5												
		5/342W-S MCALLISTER CR		0008100H	--					168		CS
SOUTHBOUND ON I-5 TO COUNTY ROAD												
		5/344S-E I-5 OC, S-E RAMP		0008100I	--					369		CBOX
		END NISQUALLY INTERCHANGE										
5/344E	114.54	NISQUALLY R-SO OVERFLOW	2.7 N JCT SR 510	0012137A	--					200		PCB
5/344W	114.54	NISQUALLY OVERFLOW	2.7 N JCT SR 510	0008100J	--					200		PCB
5/345E	114.86	NISQUALLY RIVER	0.1 N THURSTON CO	0002069A	--	1608	1509			447	ST	PCB
5/345W	114.86	NISQUALLY R	0.1 N THURSTON CO	0008116A	--			1803	1703	430	ST	PCB
	114.93	THURSTON-PIERCE CO LINE	3.0 N JCT SR 510									
5/402E	115.35	NISQUALLY R-OVERFLOW	0.6 N THURSTON CO	0012137B	--					400		PCB
5/402W	115.37	NISQUALLY OVERFLOW	0.6 N THURSTON CO	0008134A	--					400		PCB
5/404E	115.63	BN RR UC(NP) PT DEFIANCE	0.9 N THURSTON CO	0002108A	--	2300	2200			217		SG
5/404W	115.63	BN RR UC(NP) PT DEFIANCE	0.9 N THURSTON CO	0008134B	--			1809	1806	75		SG
5/405E	116.38	BNRR UC(NP)FT LEWIS SPUR	1.7 N THURSTON CO	0008134C	--	1611	1606			121		SG
5/405W	116.38	BNRR UC(NP)FT LEWIS SPUR	1.7 N THURSTON CO	0002082A	--			1700	1601	93		SG
5/406	116.70	OLD NISQUALLY RD UC	2.0 N THURSTON CO	0008134D	--	1703	1609	2007	1907	138		PCB

STATE ROUTE BRIDGE NUMBER	MILE POST	CROSSING NAME	LOCATION	STRUCTURE IDENT. NUMBER	RDWY. WIDTH < 20'	VERTICAL CLEARANCES N BOUND OR E BOUND MAX.	N BOUND OR E BOUND MIN.	S BOUND OR W BOUND MAX.	S BOUND OR W BOUND MIN.	LENGTH	SPAN	TYPE
		MOUNTS ROAD ACCESS										
		5/406A MOUNTS RD, BNRR (NP) OC		0006274A	--					31		CS
		DUPONT INTERCHANGE SRMP 117.45 TO SRMP 118.35 CS 2701 2.5 N THURSTON CO										
		I-5 MAINLINE										
5/407		CENTER DR UC	3.3 N THURSTON CO	0014963A	--	2009	2008	2109	2109	365		PCB
5/407.5		LAUNDRY SPUR OC	3.7 N THURSTON CO	0005284A	--					195		CBOX
		SB I-5 TO CENTER DRIVE										
		5/407S-N SB DECELERATION RAMP		0014963C	--					594		PCB
		SB CENTER DR TO SB I-5										
		5/407S-S SB ACCELERATION RAMP		0014963B	--					512		PCB
		NB CENTER DR TO SB I-5										
		5/407A TRUCK RAMP OC		0014963D	--					98		PCB
		5/407 I-5 OC, CENTER DR		0014963A	--					365		PCB
		5/407S-S SB ACCELERATION RAMP		0014963B	--					512		PCB
		TRUCK WEIGH STATION TO I-5 NB										
		5/407A CENTER DR UC		0014963D	--	1808	1808			98		PCB
		5/407.5 LAUNDRY SPUR OC		0005284A	--					195		CBOX
		END DUPONT INTERCHANGE										
5/408	119.01	FT LEWIS-DUPONT UC	4.3 N THURSTON CO	0005394A	--	1506	1501	1507	1501	111		CS
5/409	119.38	PENDLETON AVE OC 2702	4.7 N THURSTON CO	0005394B	--					39		CS

STATE BRIDGE NUMBER	ROUTE MILE POST	CROSSING NAME	LOCATION	STRUCTURE IDENT. NUMBER	RDWY. WIDTH < 20'	VERTICAL CLEARANCES N BOUND OR E BOUND MAX.	MIN.	S BOUND OR W BOUND MAX.	MIN.	LENGTH	SPAN	TYPE
		NORTH FORT LEWIS INTERCHANGE SRMP 120.57 TO 121.23 CS 2702 U 5.9 N THURSTON CO										
	I-5 MAINLINE											
5/411E		FT LEWIS RD OC		0008580A	--					165		PCB
5/411W		FT LEWIS RD OC		0004495A	--					157		CTB
	NORTHBOUND COLLECTOR - DISTRIBUTOR											
		5/411NCD NBCD FT LEWIS RD OC		0008580B	--					172		PCB
	SOUTHBOUND COLLECTOR - DISTRIBUTOR											
		5/411SCD SBCD FT LEWIS RD OC		0004495B	--					157		CTB
	END NORTH FORT LEWIS INTERCHANGE											
5/413	122.68	BERKELEY ST UC W TILLICU	7.9 N THURSTON CO	0004495C	--	1607	1503	1606	1500	104		CTB
5/414	123.58	THORNE RD UC E TILLICU	8.8 N THURSTON CO	0004495D	--	1601	1406	1509	1405	104		CTB
5/415	124.64	GRAVELLY LAKE DRIVE UC	9.9 N THURSTON CO	0005943A	--	1603	1509	1606	1600	145		CS
	GRAVELLY LAKE DRIVE ACCESS											
		5/415A GRAVELLY LK DR, BNRR OC		0005943B	--					27		CS
5/416	125.23	NEW YORK AVE UC	10.4 N THURSTON CO	0005523A	--	1507	1503	1501	1408	139		CS
5/417	125.64	CLOVER CR	10.9 N THURSTON CO	0005523B	--					69		CS
5/418	125.86	BRIDGEPORT WAY UC	11.1 N THURSTON CO	0005582A	--	1505	1409	1508	1506	294		CBOX
5/419	126.19	CARLYLE RD UC	11.3 N THURSTON CO	0005523C	--	1509	1502	1511	1407	317		CBOX
5/420	126.41	I-5 UC, BNRR @ LAKEVIEW	11.5 N THURSTON CO	0005801A	--	1501	1501	1501	1411	216		SG
5/421	127.16	UNION AVE UC	12.1 N THURSTON CO	0005651A	--	1707	1406	1904	1809	283		CBOX

STATE ROUTE BRIDGE NUMBER	MILE POST	CROSSING NAME	LOCATION	STRUCTURE IDENT. NUMBER	RDWY. WIDTH < 20'	VERTICAL CLEARANCES N BOUND OR E BOUND MAX.	MIN.	S BOUND OR W BOUND MAX.	MIN.	LENGTH	SPAN	TYPE
		LAKEWOOD - PUYALLUP INTERCHANGE JCT I-5 - SR 512 SRMP 127.22 TO 127.80 CS 2718 U 12.4 N THURSTON CO										
	I-5 MAINLINE											
512/1		SR 512 UC		0005655A	--	1507	1507	1507	1507	211		CS
	NORTHBOUND COLLECTOR - DISTRIBUTOR											
		512/1 NBCD SR 512 UC		0005655A	--	1602	1600			211		CS
	SOUTHBOUND COLLECTOR - DISTRIBUTOR											
		512/1 SBCD SR 512 UC		0005655A	--			1603	1602	211		CS
		5/421A SBCD UNION AVE UC		0009574A	--			1701	1701	64		PCB
		END LAKEWOOD - PUYALLUP INTERCHANGE										
5/424E	128.06	S96TH ST OC	0.6 N JCT SR 512	0005667A	--					87		CBOX
5/424W	128.06	S96TH ST OC	0.6 N JCT SR 512	0005667B	--					86		CBOX
5/425	128.92	S84TH ST UC	1.4 N JCT SR 512	0005667C	--	1604	1507	1607	1511	141		CS
5/426	129.59	P. J. GALLAGER MEM BR	2.1 N JCT SR 512	0005723A	--	1907	1705	1700	1501	183		CBOX
	SOUTHBOUND I-5 TO 74TH & 72ND ST											
		5/426A 74TH-72ND ST UC		0013207A	--			1810	1809	54		CS

STATE ROUTE BRIDGE NUMBER	MILE POST	CROSSING NAME	LOCATION	STRUCTURE IDENT. NUMBER	RDWY. WIDTH < 20′	VERTICAL CLEARANCES N BOUND OR E BOUND MAX.	N BOUND OR E BOUND MIN.	S BOUND OR W BOUND MAX.	S BOUND OR W BOUND MIN.	LENGTH	SPAN	TYPE
		56TH ST INTERCHANGE JCT I-5 - 56TH ST SRMP 130.30 TO 131.05 CS 2799 U9 15.6 N THURSTON CO										
		I-5 MAINLINE										
5/428		S 56TH ST UC		0005831A	--	1608	1607	1607	1607	208	CS	
		NORTHBOUND COLLECTOR - DISTRIBUTOR										
		5/428 NBCD 56TH ST UC		0005831A	--	1704	1611			208	CS	
		SOUTHBOUND COLLECTOR - DISTRIBUTOR										
		5/428 SBCD 56TH ST UC		0005831A	--			1610	1609	208	CS	
		END 56TH ST INTERCHANGE										
5/429	131.20	SO 48TH ST UC	3.4 N JCT SR 512	08526100	--	1911	1809	1709	1605	224	PCB	
		38TH ST INTERCHANGE JCT I-5 - 38TH ST SRMP 131.57 TO 132.08 CS 2799 UU 4.4 N JCT SR 512										
		I-5 MAINLINE										
5/430		S 38TH ST UC		0015935A	--	1701	1701	1701	1704	324	POBX	
5/430.5P		37TH ST PED UC		0015935B	--	2403	2400	2405	1906	597	POBX	
5/431		S 36TH PED UC		0006145A	--	1702	1609	1701	1609	327	CS	
		NORTHBOUND COLLECTOR - DISTRIBUTOR										
		5/430 NBCD S 38TH ST UC		0005944A	--	1800	1710			232	CS	
		5/431 NBCD S 36TH ST PED UC		0006145A	--	1509	1509			327	CS	

STATE ROUTE BRIDGE NUMBER	MILE POST	CROSSING NAME	LOCATION	STRUCTURE IDENT. NUMBER	RDWY. WIDTH < 20′	VERTICAL CLEARANCES N BOUND OR E BOUND MAX.	MIN.	S BOUND OR W BOUND MAX.	MIN.	LENGTH	SPAN	TYPE
5/524	155.32	S 144TH ST UC	0.9 N JCT I-405	0007618A	--	1709	1703	1609	1607	329		PCB
	155.90	JCT SR 599	1.5 N JCT I-405									
599/1S-S	155.91	S-S RAMP UC (SB LANES)	1.5 N JCT I-405	0007618F	--			1906	1608	301		CBOX
5/525N-N	155.91	N-N RAMP UC	1.5 N JCT I-405	0007618B	--	1704	1606	2004	1609	532		CBOX
	NORTHBOUND ON I-5 TO NORTHBOUND ON SR 599											
		5/525N-N N-N RAMP		0007618B	--					532		CBOX
5/525.5E	155.98	INTERURBAN AVE OC	0.1 N JCT SR 599	0007618C	--					160		PCB
5/525.5W	155.98	INTERURBAN AVE OC	0.1 N JCT SR 599	0007618D	--					149		PCB
	I-5 HOV LANES SB											
		5/525.5H INTERURBAN AVE OC		0014543A	--					158		PCB
5/526E	156.34	DUWAMISH R RR OC	0.4 N JCT SR 599	0007171A	--					812	SB	CBOX
5/526W	156.35	DUWAMISH R RR OC	0.4 N JCT SR 599	0007171B	--					812	SB	CBOX
5/526.1	156.48	ARCHIE CODEGA BRIDGE	0.5 N JCT SR 599	0007843A	--	1809	1806	1702	1611	930	SB	TTT
900/13W	157.34	SR 900 UC	1.3 N JCT SR 599	0007618H	--	1907	1808	1708	1610	450		CBOX
	157.34	JCT SR 900	1.6 N JCT SR 599									
900/12W	157.77	SR 900 UC	1.6 N JCT SR 599	0007618G	--	1706	1701	1701	1606	450		CBOX
	157.77	JCT SR 900	0.4 N JCT SR 900									
5/528	158.01	S 107TH ST UC	0.5 N JCT SR 900	0007618E	--	1800	1701	2006	1806	337		PCB
	NORTHBOUND COLLECTOR-DISTRIBUTOR											
		5/528 N-W RAMP S 107TH ST UC		0007618E	--	1509	1509			337		PCB
5/530E	158.45	NORFOLK ST SEWER	1.0 N JCT SR 900	0007617A	--					64		PCB
5/530W	158.45	NORFOLK ST SEWER	1.0 N JCT SR 900	0007617B	--					74		PCB
5/531E	159.67	MILITARY RD OC	2.2 N JCT SR 900	0007617C	--					161		CS
5/531W	159.67	MILITARY RD OC	2.2 N JCT SR 900	0007617D	--					149		CS
5/532W	160.07	SB VIADUCT STA 1918	2.6 N JCT SR 900	0007990A	--					529		SG

STATE ROUTE BRIDGE NUMBER	MILE POST	CROSSING NAME	LOCATION	STRUCTURE IDENT. NUMBER	RDWY. WIDTH < 20'	VERTICAL CLEARANCES N BOUND OR E BOUND MAX.	MIN.	S BOUND OR W BOUND MAX.	MIN.	LENGTH	SPAN	TYPE
7/116	45.55	CW RR UC	9.5 N JCT SR 702	0013397A	--	1606	1603			97		SG
	47.38	JCT SR 507	11.4 N JCT SR 702									
7/119	51.09	CLOVER CR	3.7 N JCT SR 507	0003470A	--					23		CS
7/122	52.54	SR 512 OC	5.2 N JCT SR 507	0007024A	--					113		CS
	52.54	JCT SR 512	5.2 N JCT SR 507									
		38TH STREET INTERCHANGE SR 7 TEMPORARY CONNECTION SRMP 57.45 TO 58.28 CS 272302UU 4.8 N JCT SR 512										
		MAINLINE - NORTHBOUND										
7/130		38TH ST BRIDGE SR 7 OC		0008006A	--					512		PCB
7/130		38TH ST BRIDGE SR 7 UC		0008006A	--	1900	1900	2909	2909	512		PCB
		END 38TH STREET INTERCHANGE										
		PACIFIC AVE INTERCHANGE JCT SR 7 - I-5 - I-705 SRMP 58.29 TO 58.61 CS 272302 UU 5.6 N JCT SR 512										
		NORTHBOUND ON SR 7 TO NORTHBOUND ON I-5										
	7/132	N-E RAMP E 34TH ST UC		000000LK	--	9911	9911			540		CA CTB
	5/448	N-E RAMP MCKINLEY UC		0006979A	--	2310	2211			372		CBOX

STATE ROUTE BRIDGE NUMBER	MILE POST	CROSSING NAME	LOCATION	STRUCTURE IDENT. NUMBER	RDWY. WIDTH < 20′	VERTICAL CLEARANCES N BOUND OR E BOUND MAX.	MIN.	S BOUND OR W BOUND MAX.	MIN.	LENGTH	SPAN	TYPE
	12.20	JCT US 2	5.2 N JCT SR 96									
9/124.7	12.21	US 2 OC	5.2 N JCT SR 96	0011399A	--					198		POBX
9/125	13.99	EVERETT WATER MAIN OC	1.8 N JCT US 2	0003999B	--					68		CS
	15.76	JCT SR 204	3.6 N JCT US 2									
	17.49	JCT SR 92	1.7 N JCT SR 204									
	19.26	JCT SR 528	1.8 N JCT SR 92									
9/128	21.09	GETCHELL BRIDGE	1.8 N JCT SR 528	0005492A	--					243		CBOX
	26.05	JCT SR 531	6.8 N JCT SR 528									
9/130	28.88	BN RR (NP) & SSH 1-E OC	2.8 N JCT SR 531	0006412A	--					344		PCB
	29.46	JCT SR 530	3.4 N JCT SR 531									
9/132	29.84	STILLAGUAMISH R HALLER	0.5 N JCT SR 530	0015305A	--					709		SB
9/134	34.85	PILCHUCK CR	5.4 N JCT SR 530	000000FX	17.1					120		CA
	37.73	SNOHOMISH-SKAGIT CO LINE	8.2 N JCT SR 530									
	40.03	JCT SR 534	2.3 N SNOHOMISH CO									
9/204	42.86	LAKE CR	2.8 N JCT SR 534	0007851A	--					62		TTT
9/205	43.70	LAKE CR	3.7 N JCT SR 534	0004328A	--					68		CS
9/208	47.29	NOOKACHAMPS CR	7.3 N JCT SR 534	0004281A	--					70		TTLL
	49.80	JCT SR 538	9.8 N JCT SR 534									
9/210	49.82	S FK NOOKACHAMPS CR	0.1 N JCT SR 538	000000GJ	--					223		CA
9/211	51.15	E FK NOOKACHAMPS CR	1.4 N JCT SR 538	0009055A	--					143		PCB
9/215	54.38	SKAGIT R	4.7 N JCT SR 538	0005773A	--	1603	1409			972		ST CS
9/216	54.71	HARTS SL	4.9 N JCT SR 538	0006000A	--					206		CS
9/217	55.31	BATEY SL	5.5 N JCT SR 538	0006000B	--					182		CS
	55.89	JCT SR 20 COINCIDENT 1.3	6.1 N JCT SR 538									
	57.17	JCT SR 20 END COINCIDENT	1.3 N JCT SR 20									

STATE ROUTE BRIDGE NUMBER	MILE POST	CROSSING NAME	LOCATION	STRUCTURE IDENT. NUMBER	RDWY. WIDTH < 20'	VERTICAL CLEARANCES N BOUND OR E BOUND MAX.	MIN.	S BOUND OR W BOUND MAX.	MIN.	LENGTH	SPAN	TYPE
		SR 10 - JCT SR 970 TEANAWAY TO JCT US 97 ELLENSBURG										
	88.28	JCT SR 970	0.0 E JCT SR 970									
10/142	89.33	TEANAWAY R	1.3 E JCT SR 970	0001403A	--					170	ST	CTB
10/143	90.10	BRISTOL FILL	2.0 E JCT SR 970	0002222A	--					430	SB	
10/145	95.39	SWAUK CR	7.3 E JCT SR 970	0001403B	--					155	CTB	
10/146	95.47	CASCADE OC	7.4 E JCT SR 970	0003180A	--					160	SB	
10/148.25	98.64	CHALK CLIFF GULLY	10.6 E JCT SR 970	000000HZ	--					16	CS	
10/149	101.63	N BRANCH CANAL-TOWN DTCH	13.6 E JCT SR 970	0001459A	--					20	CS	
10/150	103.76	JOHN WAYNE TRAIL UC	15.7 E JCT SR 970	0001284A	--	1500	1500			126	SG	TTT
10/151	104.07	HAND DRAIN DITCH	16.0 E JCT SR 970	0001367A	--					61	CS	
10/152	104.25	DRY CR	16.2 E JCT SR 970	0001367B	--					109	CS	
	104.43	JCT US 97	16.4 E JCT SR 970									
	104.43	END SR 10										
		SR 11 - JCT I-5 BURLINGTON TO JCT I-5 BELLINGHAM										
	0.00	JCT I-5										
11/1	0.00	I-5 OC	JCT I-5	0006011A	--					287	PCB	
11/2	0.76	DRAINAGE DITCH	0.7 N JCT I-5	0000584A	--					32	CS	
11/4	2.93	SAMISH R	2.9 N JCT I-5	0000397A	--					75	CA	
11/7	9.15	BN RR OC (GN) BLANCHARD	9.2 N JCT I-5	0001496A	--					883	CTB	
11/8	10.79	OYSTER CR	10.8 N JCT I-5	0000825A	--					86	CTB	
11/8.3	11.89	HALF BRIDGE NO. 1	11.9 N JCT I-5	0015597A	--					236	CS	
11/8.5	11.94	HALF BRIDGE NO. 2	11.9 N JCT I-5	0015597B	--					138	CS	
11/9	12.79	HALF BR	12.8 N JCT I-5	0003732A	--					76	CG	
11/10	13.12	HALF BR	13.1 N JCT I-5	0000453A	--					145	CG	
11/11	13.32	HALF BR	13.3 N JCT I-5	0006011B	--					97	CTB	
	14.11	SKAGIT-WHATCOM COUNTY LINE	14.1 N JCT I-5									
11/102	19.83	PADDEN CR	5.7 N SKAGIT CO	0001620A	--					330	CTB	
	21.23	JCT I-5	7.1 N SKAGIT CO									

STATE ROUTE BRIDGE NUMBER	MILE POST	CROSSING NAME	LOCATION	STRUCTURE IDENT. NUMBER	RDWY. WIDTH < 20'	VERTICAL CLEARANCES N BOUND OR E BOUND MAX.	MIN.	S BOUND OR W BOUND MAX.	MIN.	LENGTH	SPAN	TYPE
599/1S-S	155.91	S-S RAMP UC (SB LANES)	1.5 N JCT I-405	0007618F	--			1906	1608	301		CBOX
5/525N-N	155.91	N-N RAMP UC	1.5 N JCT I-405	0007618B	--	1704	1606	2004	1609	532		CBOX
	NORTHBOUND ON I-5 TO NORTHBOUND ON SR 599											
		5/525N-N N-N RAMP		0007618B	--					532		CBOX
5/525.5E	155.98	INTERURBAN AVE OC	0.1 N JCT SR 599	0007618C	--					160		PCB
5/525.5W	155.98	INTERURBAN AVE OC	0.1 N JCT SR 599	0007618D	--					149		PCB
	I-5 HOV LANES SB											
		5/525.5H INTERURBAN AVE OC		0014543A	--					158		PCB
5/526E	156.34	DUWAMISH R RR OC	0.4 N JCT SR 599	0007171A	--					812	SB	CBOX
5/526W	156.35	DUWAMISH R RR OC	0.4 N JCT SR 599	0007171B	--					812	SB	CBOX
5/526.1	156.48	ARCHIE DEGA BRIDGE	0.5 N JCT SR 599	0007843A	--	1809	1806	1702	1611	930	SB	TTT
900/13W	157.34	SR 900 UC	1.3 N JCT SR 599	0007618H	--	1907	1808	1708	1610	450		CBOX
	157.34	JCT SR 900	1.6 N JCT SR 599									
900/12W	157.77	SR 900 UC	1.6 N JCT SR 599	0007618G	--	1706	1701	1701	1606	450		CBOX
	157.77	JCT SR 900	0.4 N JCT SR 900									
5/528	158.01	S 107TH ST UC	0.5 N JCT SR 900	0007618E	--	1800	1701	2006	1806	337		PCB
	NORTHBOUND COLLECTOR-DISTRIBUTOR											
		5/528 N-W RAMP S 107TH ST UC		0007618E	--	1509	1509			337		PCB
5/530E	158.45	NORFOLK ST SEWER	1.0 N JCT SR 900	0007617A	--					64		PCB
5/530W	158.45	NORFOLK ST SEWER	1.0 N JCT SR 900	0007617B	--					74		PCB
5/531E	159.67	MILITARY RD OC	2.2 N JCT SR 900	0007617C	--					161		CS
5/531W	159.67	MILITARY RD OC	2.2 N JCT SR 900	0007617D	--					149		CS
5/532W	160.07	SB VIADUCT STA 1918	2.6 N JCT SR 900	0007990A	--					529		SG

STATE ROUTE BRIDGE NUMBER	MILE POST	CROSSING NAME	LOCATION	STRUCTURE IDENT. NUMBER	RDWY. WIDTH < 20'	VERTICAL CLEARANCES N BOUND OR E BOUND MAX.	MIN.	S BOUND OR W BOUND MAX.	MIN.	LENGTH	SPAN	TYPE
		ALBRO PL - CORSON AVE INTERCHANGE JCT I-5 - ALBRO PL - CORSON AVE SRMP 160.70 TO 161.91 CS 1792 UU 3.7 N JCT SR 900										
	I-5 MAINLINE											
5/532.5		ALBRO ST UC		0007675A	--	1800	1604	1904	1608	287		CBOX
5/533E-N		E-N RAMP UC		0007734D	--	1710	1604	1804	1606	339		CBOX
5/533.5W		N-W RAMP OC		0007734A	--					469		CBOX
5/534E		LUCILE ST OC		0007734B	--					172		CS
5/534W		LUCILE ST OC		0007734C	--					190		CS
	NORTHBOUND ON I-5 TO SWIFT AVE											
	5/532.1	N-SWIFT RAMP		0008568A	--					391		CBOX
	SWIFT AVE TO NORTHBOUND ON I-5											
	5/532.5	SWIFT-N RAMP ALBRO ST UC		0007675A	--	1711	1711			287		CBOX
	5/533E-N	SWIFT-N RAMP E-N RAMP UC		0007734D	--	1710	1604			339		CBOX
	5/534E	LUCILE ST OC		0007734B	--					172		CS
	NORTHBOUND ON I-5 TO CORSON AVE											
	5/532.5	ALBRO ST UC		0007675A	--	1800	1604			287		CBOX
	5/533E-N	N-W RAMP E-N RAMP UC		0007734D	--	1603	1603			339		CBOX
	5/533.5W	N-W RAMP I-5 UC		0007734A	--	1604	1604			469		CBOX
	5/534N-W	N-W RAMP RR OC		0007930A	--					291		CBOX
	5/534A	N-W RAMP AIRPORT W. OC		0007930B	--					653		CBOX
	EAST TO NORTH RAMP TO NORTHBOUND ON I-5											
	5/533A	E-N RAMP S-ALLBRO R OC		0007882A	--					938		CBOX
	5/533E-N	E-N RAMP		0007734D	--					339		CBOX
	5/534E	LUCILE ST OC		0007734B	--					172		CS

STATE ROUTE BRIDGE NUMBER	MILE POST	CROSSING NAME	LOCATION	STRUCTURE IDENT. NUMBER	RDWY. WIDTH < 20'	VERTICAL CLEARANCES N BOUND OR E BOUND MAX.	MIN.	S BOUND OR W BOUND MAX.	MIN.	LENGTH	SPAN	TYPE
		EAST TO SOUTH RAMP TO SOUTHBOUND ON I-5										
		5/533A E-S RAMP S-ALLBRO R OC		0007882A	--						938	CBOX
		5/532.5 E-S RAMP ALBRO ST UC		0007675A	--			1610	1610		287	CBOX
		SOUTHBOUND ON I-5 TO ALBRO PLACE										
		5/534W LUCILE ST OC		0007734C	--						190	CS
		5/533.5W S-ALBRO RAMP N-W RAMP OC		0007734A	--						469	CBOX
		5/533S-E S-ALBRO RAMP BR		0007734E	--						173	CS
		5/533A S-ALBRO RAMP E-N RAMP UC		0007882A	--			1905	1905		938	CBOX
		SOUTHBOUND ON I-5 TO CORSON AVE										
		5/534S-W S-W RAMP LUCILE ST OC		0007930C	--						550	CBOX
		5/534A S-W RAMP AIRPT WAY-RR OC		0007930B	--						653	CBOX
		END ALBRO PL - CORSON AVE INTERCHANGE										
5/535E	162.19	NB VIADUCT STA 2032	4.5 N JCT SR 900	0007816A	--						901	PCB
5/535W	162.24	SB VIADUCT STA 2032	4.5 N JCT SR 900	0007816B	--						604	PCB

SPOKANE ST INTERCHANGE
JCT I-5 - SPOKANE ST
SRMP 162.64 TO 163.44
CS 1792 UU
5.5 N JCT SR 900

STATE ROUTE BRIDGE NUMBER	MILE POST	CROSSING NAME	LOCATION	STRUCTURE IDENT. NUMBER	RDWY. WIDTH < 20'	VERTICAL CLEARANCES N BOUND OR E BOUND MAX.	N BOUND OR E BOUND MIN.	S BOUND OR W BOUND MAX.	S BOUND OR W BOUND MIN.	LENGTH	SPAN	TYPE
I-5 MAINLINE												
5/536E		NB VIADUCT STA 2064		0007741A	--					746	CS	
5/536W		SB VIADUCT STA 2064		0007741B	--					746	CS	
5/536N-W		N-W RAMP UC		0007741G	--	2506	1903	3204	2805	1722	CBOX	
5/537S		EB LANES UC		0007741T	--	2905	2805	3101	2904	1793	CBOX	
5/537E-N		E-N RAMP UC		0007741J	--	1904	1608	2500	2407	284	CBOX	
5/537W-S		W-S RAMP UC		0007741M	--	4010	4008	4402	4400	1661	CBOX	
5/537N		WB LANES UC		0007741R	--	3901	3709	3905	3703	2885	CBOX	
5/538E		NB VIADUCT STA 2075		0007741C	--					872	CS	
5/539W		SB VIADUCT STA 2075		0007741D	--					6622	CS	
5/538S-E		S-E RAMP UC		0007741P	--	1700	1603	2009	1809	1422	CBOX	CS
5/539E		NB VIADUCT STA 2085		0007741E	--					5825	CS	
NORTHBOUND ON I-5 TO COLUMBIAN WAY												
		5/536N-E N-E RAMP BR		0007741F	--					868	CS	
NORTHBOUND ON I-5 TO SPOKANE ST VIADUCT (ELEVATED ROADWAY)												
		5/536N-W N-W RAMP I-5 OC		0007741G	--					1722	CBOX	
		5/537W-S N-W RAMP W-S RAMP UC		0007741M	--	1810	1801			1661	CBOX	
		5/537N N-W RAMP W-B VIADUCT		0007741R	--					2885	CBOX	
NORTHBOUND ON I-5 TO SPOKANE ST AT 6TH AVE (GROUND LEVEL)												
		5/536N-W N-6TH RAMP I-5 OC		0007741G	--					1722	CBOX	
		5/537N-W N-6TH RAMP BRIDGE		0007741H	--					720	CBOX	
		5/537W-S N-6TH RAMP W-S RAMP UC		0007741M	--	1704	1609			1661	CBOX	
		5/536N-W N-6TH RAMP N-W RAMP UC		0007741G	--	1808	1606			1722	CBOX	
		5/537W-W N-6TH RAMP BRIDGE		0007741S	--					398	CBOX	CS
		5/537N N-6TH RAMP WB LANES UC		0007741R	--	2103	2100			2885	CBOX	
		5/537S N-6TH RAMP EB LANES UC		0007741T	--	2106	2008			1793	CBOX	

STATE ROUTE BRIDGE NUMBER	MILE POST	CROSSING NAME	LOCATION	STRUCTURE IDENT. NUMBER	RDWY. WIDTH < 20'	VERTICAL CLEARANCES N BOUND OR E BOUND MAX.	N BOUND OR E BOUND MIN.	S BOUND OR W BOUND MAX.	S BOUND OR W BOUND MIN.	LENGTH	SPAN	TYPE
COLUMBIAN WAY TO I-5 NORTHBOUND												
	5/537N	W-N RAMP WB LANES UC		0007741R	--	1610	1609			2885	CBOX	
	5/538W-N	W-N RAMP BR		0007741I	--					406	CS	
	5/539E	NB VIADUCT STA 2085		0007741E	--					5825	CS	
SPOKANE ST VIADUCT (ELEVATED ROADWAY) TO I-5 NORTHBOUND												
	5/537S	EB VIADUCT		0007741T	--					1793	CBOX	
	5/537W-S	W-S RAMP UC		0007741M	--	3500	3500			1661	CBOX	
	5/536N-W	E-N RAMP N-W RAMP UC		0007741G	--	2007	1607			1722	CBOX	
	5/537N-W	E-N RAMP E-6TH RAMP UC		0007741H	--	2005	1609			720	CBOX	
	5/537E-N	I-5 OC, E-N RAMP		0007741J	--					284	CBOX	
	5/538S-E	E-N RAMP S-E RAMP UC		0007741P	--	1906	1807			1422	CBOX	CS
	5/538E-N	E-N RAMP BR		0007741K	--					406	CS	
	5/539E	NB VIADUCT STA 2085		0007741E	--					5825	CS	
SPOKANE ST AT 6TH AVE (GROUND LEVEL) TO I-5 NORTHBOUND												
	5/537N	6TH-N RAMP WB LANES UC		0007741R	--	2106	2008			2885	CBOX	
	5/537S	6TH-N RAMP EB LANES UC		0007741T	--	2005	1809			1793	CBOX	
	5/537E-E	6TH-N RAMP BR		0007741L	16.0					228	CBOX	CS
	5/537S	6TH-N RAMP EB VIADUCT		0007741T	--					1793	CBOX	
	5/536N-W	6TH-N RAMP N-W RAMP UC		0007741G	--	2007	1607			1722	CBOX	
	5/537W-S	6TH-N RAMP W-S RAMP UC		0007741M	--	3500	3500			1661	CBOX	
	5/537N-W	6TH-N RAMP E-6TH RAMP UC		0007741H	--	2008	1700			720	CBOX	
	5/537E-N	6TH-N RAMP I-5 OC		0007741J	--					284	CBOX	
	5/538S-E	6TH-N RAMP S-E RAMP UC		0007741P	--	1906	1807			1422	CBOX	CS
	5/538E-N	E-N RAMP BR		0007741K	--					406	CS	
	5/539E	NB VIADUCT STA 2085		0007741E	--					5825	CS	
COLUMBIAN WAY TO I-5 SOUTHBOUND												
	5/337N	W-S RAMP WB VIADUCT		0007741R	--					2885	CBOX	
	5/537W-S	6TH-N RAMP W-S RAMP		0007741M	--					1661	CBOX	

STATE ROUTE BRIDGE NUMBER	MILE POST	CROSSING NAME	LOCATION	STRUCTURE IDENT. NUMBER	RDWY. WIDTH < 20'	VERTICAL CLEARANCES N BOUND OR E BOUND MAX.	MIN.	S BOUND OR W BOUND MAX.	MIN.	LENGTH	SPAN	TYPE
		SPOKANE ST VIADUCT (ELEVATED ROADWAY) TO I-5 SOUTHBOUND										
	5/537S	E-S RAMP	EB VIADUCT	0007741T	--					1793	CBOX	
	5/537E-S	E-S RAMP BR		0007741N	--					1206	CBOX	
	5/537W-S	E-S RAMP	W-S RAMP UC	0007741M	--			6210	6200	1661	CBOX	
	5/536W	SB VIADUCT	STA 2064	0007741B	--					746	CS	
		SPOKANE ST AT 6TH AVE (GROUND LEVEL) TO I-5 SOUTHBOUND										
	5/536E-S	6TH-S RAMP BR		0007741O	--					424	CBOX	CS
	5/537E-S	6TH-S RAMP	E-S RAMP BR	0007741N	--					1206	CBOX	
	5/537W-S	6TH-S RAMP	W-S RAMP UC	0007741M	--			6210	6200	1661	CBOX	
	5/536W	SB VIADUCT	STA 2064	0007741B	--					746	CS	
		SOUTHBOUND ON I-5 TO COLUMBIAN WAY										
	5/538S-E	S-E RAMP	I-5 OC	0007741P	--					1422	CBOX	CS
	5/537N	S-E RAMP	WB LANES UC	0007741R	--			1903	1611	2885	CBOX	
		SOUTHBOUND ON I-5 TO SPOKANE ST VIADUCT (ELEVATED ROADWAY)										
	5/538S-E	S-W RAMP	S-E RAMP BR	0007741P	--					1422	CBOX	CS
	5/538S-W	S-W RAMP BR		0007741Q	--					1029	CBOX	
	5/537N	S-W RAMP	WB VIADUCT	0007741R	--					2885	CBOX	
		COLUMBIAN WAY TO SPOKANE ST VIADUCT (ELEVATED ROADWAY)										
	5/537N	S-E RAMP	WB LANES	0007741R	--					2885	CBOX	
		COLUMBIAN WAY TO SPOKANE ST AT 6TH AVE (GROUND LEVEL)										
	5/537N	W-6TH RAMP	WB VIADUCT	0007741R	--					2885	CBOX	
	5/537W-W	W-6TH RAMP BR		0007741S	--					398	CBOX	CS
	5/536N-W	W-6TH RAMP	N-W RAMP UC	0007741G	--			2001	1606	1722	CBOX	
	5/537N	W-6TH RAMP	WB LANES UC	0007741R	--			2101	2006	2885	CBOX	
	5/537S	W-6TH RAMP	EB LANES UC	0007741T	--			2005	1909	1793	CBOX	

STATE ROUTE BRIDGE NUMBER	MILE POST	CROSSING NAME	LOCATION	STRUCTURE IDENT. NUMBER	RDWY. WIDTH < 20'	VERTICAL CLEARANCES N BOUND OR E BOUND MAX.	N BOUND OR E BOUND MIN.	S BOUND OR W BOUND MAX.	S BOUND OR W BOUND MIN.	LENGTH	SPAN	TYPE
		SPOKANE ST VIADUCT (ELEVATED ROADWAY) TO COLUMBIAN WAY										
		5/537S EB LANES I-5 OC		0007741T	--					1793		CBOX
		5/536N-W EB LANES N-W RAMP UC		0007741G	--	2007	1607			1722		CBOX
		5/537N-W EB LANES E-6TH RAMP UC		0007741H	--	2005	1609			720		CBOX
		5/537W-S EB LANES W-S RAMP UC		0007741M	--	3500	3500			1661		CBOX
		SPOKANE ST AT 6TH AVE (GROUND LEVEL) TO COLUMBIAN WAY										
		5/537N 6TH-E RAMP WB LANES UC		0007741R	--	2106	2008			2885		CBOX
		5/537S 6TH-E RAMP EB LANES UC		0007741T	--	2005	1809			1793		CBOX
		5/537E-E 6TH-E RAMP BR		0007741L	16.0					228		CBOX CS
		5/537S 6TH-E RAMP EB VIADUCT		0007741T	--					1793		CBOX
		5/537W-S 6TH-E RAMP W-S RAMP UC		0007741M	--	3500	3500			1661		CBOX
		5/536N-W 6TH-E RAMP N-W RAMP UC		0007741G	--	2007	1607			1722		CBOX
		5/537N-W 6TH-E RAMP E-6TH RAMP UC		0007741H	--	2005	1609			720		CBOX
		END SPOKANE ST INTERCHANGE										
		SOUTHBOUND ON I-5 TO FOREST ST										
		5/539S-W S-W RAMP FOREST ST		0007686A	--					698		CBOX CS
5/539.5	163.96	BEACON-HOLGATE UC	6.5 N JCT SR 900	0007686B	--	2104	1610	3103	2603	771		CBOX CS

INTERSTATE INTERCHANGE
JCT I-5 - I-90
SRMP 164.12 TO 164.93
CS 1792 UU
7.0 N JCT SR 900

STATE ROUTE BRIDGE NUMBER	MILE POST	CROSSING NAME	LOCATION	STRUCTURE IDENT. NUMBER	RDWY. WIDTH < 20'	VERTICAL CLEARANCES N BOUND OR E BOUND MAX.	MIN.	S BOUND OR W BOUND MAX.	MIN.	LENGTH	SPAN	TYPE
I-5 MAINLINE												
5/540N-W		N-W RAMP UC		0007565A	--	1803	1703	4010	4001	1282	CBOX	POBX
90/10W-S		W-S RAMP UC		0007565B	--	1710	1611	1707	1605	1245	CBOX	
90/10WB		I-90 UC		0007565C	--	1903	1900	1803	1711	1685	POBX	CBOX
90/10E-N		E-N RAMP UC		0007565D	--	2003	1711	2604	2410	513	CBOX	
90/5HOV		I-90 HOV UC		0013502D	--	2500	2500	2500	2500	1659	SBOX	
5/542S-E		S-E RAMP UC		0007565E	--	3003	2800	2403	2003	947	CBOX	
5/542E		DEARBORN ST OC		0007565F	--					219	CBOX	
5/542W		DEARBORN ST OC		0007565G	--					219	CBOX	
5/543E		KING-JACKSON ST OC		0007504A	--					706	CBOX	
5/543W		KING-JACKSON ST OC		0007504B	--					712	CBOX	
NORTHBOUND COLLECTOR-DISTRIBUTOR												
		5/539NCD NBCD RAMP BR		0007686C	--					151	CS	
		90/10W-S NBCD W-S RAMP UC		0007565B	--	1606	1606			1245	CBOX	
		90/10WB NBCD I-90 UC		0007565C	--	1709	1704			1685	POBX	CBOX
		5/542S-E NBCD S-E RAMP UC		0007565E	--	3502	3502			947	CBOX	
		5/542E-N NBCD DEARBORN-N RAMP UC		0007565M	--	1705	1705			749	CBOX	
		5/542NCD NBCD DEARBORN ST OC		0007565I	--					216	CBOX	
		5/543NCD NBCD KING JACKSON ST OC		0007504C	--					709	CBOX	
SOUTHBOUND COLLECTOR-DISTRIBUTOR												
		5/543SCD SBCD KING JACKSON ST OC		0007504D	--					709	CBOX	
		5/542SCD SBCD DEARBORN ST OC		0007565J	--					216	CBOX	
		90/10E-N I-90 RAMP UC		0007565D				1802	1802	513	CBOX	
		90/10WB SBCD I-90 UC		0007565C	--			2109	2102	1685	POBX	CBOX
		90/10W-S SBCD W-S RAMP UC		0007565B	--			1804	1710	1245	CBOX	
		5/540N-W SBCD N-W RAMP UC		0007565A	--			4203	4203	1282	CBOX	POBX
		5/539SCD SBCD VIADUCT STA 2133		0007686D	--					729	CS	

STATE ROUTE BRIDGE NUMBER	MILE POST	CROSSING NAME	LOCATION	STRUCTURE IDENT. NUMBER	RDWY. WIDTH < 20'	VERTICAL CLEARANCES N BOUND OR E BOUND MAX.	MIN.	S BOUND OR W BOUND MAX.	MIN.	LENGTH	SPAN	TYPE
EASTBOUND ON DEARBORN TO NORTHBOUND COLLECTOR-DISTRIBUTOR												
	5/542SCD	I-5 UC	SB COL-DIST	0007565J	--	2109	2104			216		CBOX
	5/542S-E	I-5 UC	S-E RAMP	0007565E	--	3407	3403			947		CBOX
	5/542W	I-5 UC		0007565G	--	2007	2003			219		CBOX
	5/542E	I-5 UC		0007565F	--	2007	2003			219		CBOX
	5/542E-N	I-5 UC	E-N RAMP	0007565M	--	2809	2803			749		CBOX
	5/542NCD	I-5 UC	NB COL-DIST	0007565I	--	2302	2209			216		CBOX
	90/10WCD	I-90 UC	W-NBCD RAMP	0007565L	--	2310	2307			865		CBOX
	90/10WCD	I-90 UC	W-NBCD RAMP	0007565L	--					865		CBOX
	5/542E-N	DEARBORN-N RAMP		0007565M	--					749		CBOX
	5/543NCD	NBCD KING JACKSON ST OC		0007504C	--					709		CBOX
SOUTHBOUND COLLECTOR-DISTRIBUTOR TO AIRPORT WAY												
	5/542SCD	SBCD DEARBORN ST OC		0007565J	--					216		CBOX
	90/10E-N	S-AIRPT RAMP E-N RAMP UC		0007565D	--			3304	3207	513		CBOX
	90/10WB	S-AIRPT RAMP I-90 UC		0007565C	--			2100	2100	1685		POBX CBOX
	5/540N-W	S-AIRPT RAMP N-W RAMP UC		0007565A	--			4200	4200	1282		CBOX POBX
	90/10E-S	S-AIRPT RAMP E-S RAMP UC		000000OC	--			2609	2609	668		POBX CBOX
	5/540S-W	S-AIRPORT WAY BR		0007565K	--					518		CBOX
SOUTHBOUND I-5 TO EASTBOUND I-90												
	5/542S-E	I-5 OC S-E RAMP		0007565E	--					947		CBOX
NORTHBOUND I-5 TO WESTBOUND I-90												
	5/540N-W	I-5 OC, N-W RAMP		0007565A	--					1282		CBOX POBX

STATE ROUTE BRIDGE NUMBER	MILE POST	CROSSING NAME	LOCATION	STRUCTURE IDENT. NUMBER	RDWY. WIDTH < 20'	VERTICAL CLEARANCES N BOUND OR E BOUND MAX.	MIN.	S BOUND OR W BOUND MAX.	MIN.	LENGTH	SPAN	TYPE
		SOUTHBOUND I-5 TO WESTBOUND I-90										
		5/541S-W S-W RAMP		0007565N	--			2500	2500	459		CBOX
		END INTERSTATE INTERCHANGE										
		SEATTLE FREEWAY REVERSIBLE LANE BRIDGES AT END OF I-5										
			SEATTLE FREEWAY SECTION 1 YESLER ST TO 8TH AVE SRMP 165.10 TO 165.81 CS 1792 UU 0.6 N JCT I-90									
		I-5 MAINLINE										
5/544		YESLER ST UC		0007504E	--	2502	2302	1903	1506	391		CBOX
5/545E		NB VIADUCT STA 2195		0007110A	--					4714		CBOX
5/545W		SB VIADUCT STA 2195		0007110B	--					807		CBOX
5/546		MADISON ST UC		0007110C	--	2309	2204	3908	3903	280		CBOX
5/547		SPRING ST UC		0007110D	--	2405	2105	3406	3105	279		CBOX
5/545N-W		N-SENECA RAMP UC SB		0007110H	--			2104	2004	972		CBOX
5/548PS		S PARK PLAZA UC		0009839A	--	1805	1605	2810	2509	77		TUN
5/548		SENECA ST UC		0007110E	--	1902	1503	2900	2511	250		CBOX
5/548PN		N PARK PLAZA UC		0009668A	--	2011	1611	2201	1811	289		TUN
5/549E-N		UNIVERSITY-N RAMP UC SB		0007409B	--			2108	1811	638		CBOX
5/549CNC		WASH ST CONVENTION CENTR		000000PJ	--	1601	1601	1602	1602	547		CTUN
5/549		8TH AVE-TRADE CENTER UC		0007409A	--	1601	1511	1602	1602	859		CBOX CS

STATE ROUTE BRIDGE NUMBER	MILE POST	CROSSING NAME	LOCATION	STRUCTURE IDENT. NUMBER	RDWY. WIDTH < 20'	VERTICAL CLEARANCES N BOUND OR E BOUND MAX.	MIN.	S BOUND OR W BOUND MAX.	MIN.	LENGTH	SPAN	TYPE
NORTHBOUND COLLECTOR-DISTRIBUTOR												
	5/544	NBCD YESLER WAY UC		0007504E	--	2105	1909			391		CBOX
	5/545NCD	NBCD VIADUCT STA 2195		0007110F	--					702		CBOX
	5/546	NBCD MADISON ST UC		0007110C	--	2407	2407			280		CBOX
	5/547	NBCD SPRING ST UC		0007110D	--	2405	2405			279		CBOX
	5/548PS	NBCD S PARK PLAZA UC		0009839A	--	1805	1805			77		TUN
	5/548PN	NBCD N PARK PLAZA UC		0009668A	--	2011	1611			289		TUN
	5/548	SENECA ST UC		0007110E	--	1902	1503			250		CBOX
	5/549	8TH AVE-TRADE CENTER UC		0007409A	--	1602	1511			859		CBOX CS
SOUTHBOUND COLLECTOR-DISTRIBUTOR												
	5/549	8TH AVE-TRADE CENTER UC		0007409A	--			1603	1507	859		CBOX CS
	5/549E-N	UNIVERSITY-N RAMP UC SB		0007409B	--			2108	1811	638		CBOX
	5/548PN	SBCD N PARK PLAZA UC		0009668A	--			1808	1804	289		TUN
	5/548	SBCD SENACA ST UC		0007110E	--			2900	2511	250		CBOX
	5/548PS	SBCD S PARK PLAZA UC		0009839A	--			2509	2509	77		TUN
	5/545N-W	SBCD N-SENACA RAMP UC		0007110H	--			1705	1607	972		CBOX
	5/547	SBCD SPRING ST UC		0007110D	--			3105	3105	279		CBOX
	5/546	SBCD MADISON ST UC		0007110C	--			3808	3606	280		CBOX
	5/545SCD	SBCD VIADUCT STA 2195		0007110G	--					806		CBOX
	5/544	SBCD YESLER WAY UC		0007504E	--			2700	2407	391		CBOX
NORTHBOUND COLLECTOR-DISTRIBUTOR TO 7TH AVE												
	5/544	NBCD YESLER WAY UC		0007504E	--	2105	1909			391		CBOX
	5/545N-E	NBCD-7TH RAMP BR		0007110I	--					672		CBOX
NORTHBOUND ON I-5 TO SENECA ST												
	5/544	YESLER ST UC		0007504E	--	2502	2302			391		CBOX
	5/545E	NB VIADUCT STA 2195		0007110A	--					4714		CBOX
	5/545N-W	N-SENECA RAMP I-5 SB OC		0007110H	--					972		CBOX
	5/546	N-SENECA RAMP MADISON UC		0007110C	--	1905	1905			280		CBOX
	5/547	N-SENECA RAMP SPRING UC		0007110D	--	1507	1507			279		CBOX

STATE ROUTE BRIDGE NUMBER	MILE POST	CROSSING NAME	LOCATION	STRUCTURE IDENT. NUMBER	RDWY. WIDTH < 20'	VERTICAL CLEARANCES N BOUND OR E BOUND MAX.	N BOUND OR E BOUND MIN.	S BOUND OR W BOUND MAX.	S BOUND OR W BOUND MIN.	LENGTH	SPAN	TYPE
CHERRY ST TO I-5 NORTHBOUND												
	5/545N-E	CHERRY-N RAMP N-MAR UC		0007110I	--	2300	2300	2008	1711	672		CBOX
	5/546	CHERRY-N RAMP MADISON UC		0007110C	--	2910	2910			280		CBOX
	5/547	CHERRY-N RAMP SPRING UC		0007110D	--	2610	2610			279		CBOX
	5/548PS	CHERRY-N RAMP S PLAZA UC		0009839A	--	1805	1605			77		TUN
	5/548	SENECA ST UC		0007110E	--	1902	1503			250		CBOX
	5/548PN	CHERRY-N RAMP N PLAZA UC		0009668A	--	1910	1910			289		TUN
	5/549	8TH AVE-TRADE CENTER UC		0007409A	--	1603	1507			859		CBOX CS
UNIVERSITY ST TO I-5 NORTHBOUND												
	5/549E-N	UNIV-N RAMP I-5 SB OC		0007409B	--					638		CBOX
	5/549	8TH AVE-TRADE CENTER UC		0007409A	--	1411	1406			859		CBOX CS
JAMES ST TO SOUTHBOUND COLLECTOR-DISTRIBUTOR												
	5/544	JAMES-S RAMP YESLER UC		0007504E	--			2109	1808	391		CBOX
SPRING ST TO SOUTHBOUND COLLECTOR-DISTRIBUTOR												
	5/547E-S	SPRING-S RAMP S-COL OC		0007110J	--					177		CS
	5/546	SPRING-S RAMP MADISON UC		0007110C	--			1706	1706	280		CBOX
	5/545SCD	SBCD VIADUCT STA 2195		0007110G	--					806		CBOX
	5/544	SBCD YESLER WAY UC		0007504E	--			2700	2407	391		CBOX

STATE ROUTE BRIDGE NUMBER	MILE POST	CROSSING NAME	LOCATION	STRUCTURE IDENT. NUMBER	RDWY. WIDTH < 20'	VERTICAL CLEARANCES N BOUND OR E BOUND MAX.	MIN.	S BOUND OR W BOUND MAX.	MIN.	LENGTH	SPAN	TYPE
		SOUTHBOUND ON I-5 TO COLUMBIA ST										
	5/549	8TH AVE-TRADE CENTER UC		0007409A	--			1603	1507	859	CBOX	CS
	5/549E-N	S-COL RAMP UNIV-N UC		0007409B	--			1606	1508	638	CBOX	
	5/548PN	S-COL RAMP N PLAZA UC		0009668A	--			1804	1808	289	TUN	
	5/548	S-COL RAMP SENECA ST UC		0007110E	--			2103	2003	250	CBOX	
	5/548PS	S-COL RAMP S PLAZA UC		0009839A	--			2203	2007	77	TUN	
	5/545N-W	S-COL RAMP N-SENECA UC		0007110H	--			1705	1607	972	CBOX	
	5/548PW	S-COL RAMP W PLAZA UC		0009839B	--			1702	1608	83	TUN	
	5/547	S-COL RAMP SPRING ST UC		0007110D	--			1708	1702	279	CBOX	
	5/547E-S	S-COL RAMP SPRING-S UC		0007110J	--			1710	1710	177	CS	
	5/546	S-COL RAMP MADISON UC		0007110C	--			1605	1505	280	CBOX	
		END SECTION 1 SEATTLE FREEWAY										
		SEATTLE FREEWAY SECTION 2 8TH AVE TO DENNY WAY SRMP 165.81 TO 166.36 CS 1792 UU 1.3 N JCT I-90										
		I-5 MAINLINE										
5/545E		NB VIADUCT STA 2195		0007110A	--					4714	CBOX	
5/550		PIKE ST UC		0007409C	--	2107	1609	2306	2005	282	CBOX	
5/551		S-UNION RAMP PINE-BOR UC		0007409D	--	3111	2803	3811	3600	825	CBOX	
5/552		OLIVE WAY UC		0006635A	--	1805	1505	2003	1800	293	CBOX	
5/553		DENNY WAY UC		0006635B	--	1601	1511	2209	1907	321	CBOX	
		NORTHBOUND ON I-5 TO OLIVE WAY										
	5/550	N-YALE RAMP PIKE ST UC		0007409C	--	2107	1609			282	CBOX	
	5/551	N-YALE RAMP BOREN UC		0007409D	--	3106	3106			825	CBOX	
	5/551	N-YALE R PINE-BOREN UC		0007409D	--	3105	3105			825	CBOX	

STATE ROUTE BRIDGE NUMBER	MILE POST	CROSSING NAME	LOCATION	STRUCTURE IDENT. NUMBER	RDWY. WIDTH < 20'	VERTICAL CLEARANCES N BOUND OR E BOUND MAX.	MIN.	S BOUND OR W BOUND MAX.	MIN.	LENGTH	SPAN	TYPE
	OLIVE WAY TO I-5 NORTHBOUND											
	5/553	OLIVE-N RAMP DENNY WY UC		0006635B	--	1500	1500			321		CBOX
	SOUTHBOUND ON I-5 TO UNION ST											
	5/551	S-UNION RAMP PINE-BOR UC		0007409D	--			3204	3204	825		CBOX
	5/550	S-UNION RAMP PIKE ST UC		0007409C	--			1705	1705	282		CBOX
	5/549	8TH AVE-TRADE CENTER UC		0007409A	--			1502	1409	859		CBOX CS
	YALE AT HOWELL TO I-5 SOUTHBOUND											
	5/553E-S	HOWELL-S RAMP RAMP OC		0006635C	--					61		CTB
	5/552	HOWELL-S RAMP OLIVE UC		0006635A	--			1610	1610	293		CBOX
	5/551	HOWELL-S RAMP BOREN UC		0007409D	--			3204	3204	825		CBOX
	5/551	HOWELL-S RAMP PINE ST UC		0007409D	--			3508	3508	825		CBOX
	5/550	HOWELL-S RAMP PIKE ST UC		0007409C	--			2500	2005	282		CBOX
	END SECTION 2 SEATTLE FREEWAY											
	SEATTLE FREEWAY SECTION 3 DENNY WAY TO NEWTON ST VICINITY SRMP 166.36 TO 167.75 CS 1792 UU 1.9 N JCT I-90											
I-5 MAINLINE												
5/566W		DENNY WAY-LAKEVIEW V		0006800A	--					7077		CBOX PCB
5/562E		NB LANES VIADUCT		0006800B	--					381		CTB
5/564		LAKEVIEW BLVD UC		0006800C	--	2900	2409	2400	2000	1215		CBOX
5/566E		GALER-LAKEVIEW V		0006303A	--					1671		PCB

STATE ROUTE BRIDGE NUMBER	MILE POST	CROSSING NAME	LOCATION	STRUCTURE IDENT. NUMBER	RDWY. WIDTH < 20'	VERTICAL CLEARANCES N BOUND OR E BOUND MAX.	MIN.	S BOUND OR W BOUND MAX.	MIN.	LENGTH	SPAN	TYPE
NORTHBOUND ON I-5 TO MERCER ST												
	5/555N-W	N-W RAMP	TUNNEL	0006800D	--	1411	1409			888		CTUN
	5/556N-W	N-W RAMP	E-N RAMP OC	0008195A	--					95		SB
MERCER ST TO NORTHBOUND ON I-5												
	5/556N-W	E-N RAMP	N-W RAMP UC	0008195A	--	1607	1605			95		SB
	5/564A	E-N RAMP	EASTLAKE UC	0006800G	--	1406	1406			125		CBOX
	5/564	E-N RAMP	LAKEVIEW B UC	0006800C	--	4900	4900			1215		CBOX
	5/566W	E-N RAMP	I-5 SB UC	0006800A	--	2000	2000			7077		CBOX PCB
	5/564	E-N RAMP	FRONTAGE RD UC	0006800C	--	3106	3106			1215		CBOX
	5/566E	GALER-LAKEVIEW V		0006303A	--					1671		PCB
NORTHBOUND ON I-5 TO HARVARD AVE E												
	5/562E	NB LANES VIADUCT		0006800B	--					381		CTB
	5/564	LAKEVIEW BLVD UC NB		0006800C	--	2900	2400			1215		CBOX
	5/566E	GALER-LAKEVIEW V		0006303A	--					1671		PCB
	5/566N-E	N-HARVARD RAMP BR		0006303B	--					181		PCB
MERCER ST TO SOUTHBOUND ON I-5												
	5/555E-S	E-S RAMP	TUNNEL	0006800E	--			1501	1411	600		CTUN
	5/566W	DENNY WAY-LAKEVIEW V		0006800A	--					7077		CBOX PCB
SOUTHBOUND ON I-5 TO STEWART ST												
	5/564	LAKEVIEW BLVD UC SB		0006800C	--			2400	2000	125		CBOX
	5/566W	DENNY WAY-LAKEVIEW V		0006800A	--					7077		CBOX PCB
	5/555S-W	S-STEWART RAMP BR		0006635A	--					213		CBOX

STATE ROUTE BRIDGE NUMBER	MILE POST	CROSSING NAME	LOCATION	STRUCTURE IDENT. NUMBER	RDWY. WIDTH < 20'	VERTICAL CLEARANCES N BOUND OR E BOUND MAX.	N BOUND OR E BOUND MIN.	S BOUND OR W BOUND MAX.	S BOUND OR W BOUND MIN.	LENGTH	SPAN	TYPE
		SOUTHBOUND ON I-5 TO MERCER ST										
	5/566W	DENNY WAY-LAKEVIEW V		0006800A	--					7077	CBOX	PCB
	5/566S-W	S-W RAMP BR		0006800F	--					732	CBOX	
	5/564	S-W RAMP LAKEVIEW B UC		0006800C	--			5100	5100	1215	CBOX	
	5/564	S-W RAMP LAKEVIEW B UC		0006800C	--			4900	4900	1215	CBOX	
	5/564A	S-W RAMP EASTLAKE UC		0006800G	--			1801	1601	125	CBOX	
	5/564A	I-5 OC, S-W RAMP		0006800G	--					125	CBOX	
		E NEWTON ST TO SOUTHBOUND ON I-5										
	5/566E-S	NEWTON-S RAMP BR		0006303C	--					619	PCB	
	5/566W	DENNY WAY-LAKEVIEW V		0006800A	--					7077	CBOX	PCB
	5/564	LAKEVIEW BLVD UC SB		0006800C	--			2400	2000	1215	CBOX	
		END SECTION 3 SEATTLE FREEWAY										
		ROANOKE ST INTERCHANGE JCT I-5 - SR 520 SRMP 167.75 TO 169.18 CS 1792 UU 2.9 N JCT I-90										
		I-5 MAINLINE										
520/1W-S		W-S RAMP UC		0006470C	--	1511	1506			351	CBOX	
5/569		ROANOKE ST UC		0006470A	--	1503	1411	1702	1611	267	CBOX	
		NORTHBOUND ON I-5 TO SR 520										
	520/1	N-E RAMP, 10TH AVE UC		0006861B	--	3301	3301			285	CBOX	
	520/2	N-E RAMP, DELMAR DR UC		0006861A	--	1803	1700			154	CBOX	

STATE ROUTE BRIDGE NUMBER	MILE POST	CROSSING NAME	LOCATION	STRUCTURE IDENT. NUMBER	RDWY. WIDTH < 20'	VERTICAL CLEARANCES N BOUND OR E BOUND MAX.	N BOUND OR E BOUND MIN.	S BOUND OR W BOUND MAX.	S BOUND OR W BOUND MIN.	LENGTH	SPAN	TYPE
		SOUTHBOUND ON I-5 TO SR 520										
	5/568S-E	S-E RAMP, TUNNEL		0006470B	--			1407	1407	662		CTUN
	520/1	S-E RAMP, 10TH AVE UC		0006861B	--			2910	2910	285		CBOX
	520/2	S-E RAMP, DELMAR DR UC		0006861A	--			1803	1700	154		CBOX
		END ROANOKE ST INTERCHANGE										
		SEATTLE FREEWAY SECTION 5 LAKE WASH SHIP CANAL BR TO 57TH ST VICINITY SRMP 169.18 TO 169.90 CS 1792 UU 1.1 N JCT SR 520										
	I-5 MAINLINE											
5/570		LAKE WASH SHIP CANAL		0006080A	--					4429	ST	CBOX CS
5/572		NE 45TH ST UC		0006111A	--	1610	1510	2104	2008	241		CBOX
5/574		NE 50TH ST UC		0006111B	--	1411	1409	1603	1602	241		CBOX
		NORTHBOUND ON I-5 TO NE 50TH ST										
	5/572	N-50TH RAMP 45TH ST UC		0006111A	--	1409	1409			241		CBOX
	5/573N-N	N-50TH RAMP 45TH-N UC		0006304A	--	1608	1608			44		CS
		NE 45TH ST TO NORTHBOUND ON I-5										
	5/573N-N	45TH-N RAMP		0006304A	--					44		CS
	5/574	45TH-N RAMP 50TH ST UC		0006111B	--	1409	1409			241		CBOX
		NE 50TH ST TO SOUTHBOUND ON I-5										
	5/572	50TH-S RAMP 45TH ST UC		0006111A	--			2208	2208	241		CBOX
	5/573S-S	50TH-S RAMP S-45TH UC		0006304B	--			1602	1602	243		CBOX

STATE ROUTE BRIDGE NUMBER	MILE POST	CROSSING NAME	LOCATION	STRUCTURE IDENT. NUMBER	RDWY. WIDTH < 20′	VERTICAL CLEARANCES N BOUND OR E BOUND MAX.	N BOUND OR E BOUND MIN.	S BOUND OR W BOUND MAX.	S BOUND OR W BOUND MIN.	LENGTH	SPAN TYPE
		SOUTHBOUND ON I-5 TO NE 45TH ST									
	5/574	S-45TH RAMP 50TH ST UC		0006111B	--			1602	1602	241	CBOX
	5/573S-S	S-45TH RAMP 50TH-S OC		0006304B	--					243	CBOX
			END SECTION 5 SEATTLE FREEWAY								
			GREEN LAKE INTERCHANGE JCT I-5 - SR 522 SRMP 169.90 TO 171.01 CS 1792 UU 2.7 N JCT SR 520								
		I-5 MAINLINE									
5/578E		RAVENNA BLVD OC		0006286A	--					1325	PCB
5/578W		RAVENNA BLVD OC		0006286B	--					1372	PCB
5/580		NE70TH-NE71ST ST UC		0006911A	--	3000	2908	2111	2004	330	CBOX
5/580RNE		N-E EXP RAMP UC		0006911C	--	2300	2208			424	CBOX
522/14W-S		W-S RAMP UC SR 522		0006911D	--	2307	2304	2603	2508	358	CBOX
5/582		5TH AVE NE UC		0007156A	--	2105	1706	2010	1707	326	CBOX
		I-5 NORTHBOUND TO SR 522 OR 73RD ST									
	5/578E	RAVENNA BLVD OC		0006286A	--					1325	PCB
	5/580	N-E RAMP 70TH-71ST UC		0006911A	--	2304	2304			330	CBOX
	5/580N-N	N-E RAMP 8TH-N RAMP UC		0006911B	--	1308	1308			182	CBOX
		8TH AVE AT NE 70TH ST TO I-5 NORTHBOUND									
	5/580N-N	8TH-N RAMP BR		0006911B	--					182	CBOX
	5/580RNE	8TH-N RAMP EXP RAMP UC		0006911C	--	2202	2202			424	CBOX
	522/14W-S	8TH-N RAMP W-S RAMP UC		0006911D	--	2401	2401			358	CBOX
	5/582	5TH AVE NE UC		0007156A	--	2105	1706			326	CBOX

STATE ROUTE BRIDGE NUMBER	MILE POST	CROSSING NAME	LOCATION	STRUCTURE IDENT. NUMBER	RDWY. WIDTH < 20'	VERTICAL CLEARANCES N BOUND OR E BOUND MAX.	N BOUND OR E BOUND MIN.	S BOUND OR W BOUND MAX.	S BOUND OR W BOUND MIN.	LENGTH	SPAN	TYPE
		RAVENNA BLVD TO I-5 SOUTHBOUND										
		5/577E-S RAVENNA-S RAMP TUNNEL		0006304C	--	1409	1409				152	CTUN
		END GREEN LAKE INTERCHANGE										
		SEATTLE FREEWAY SECTION 7 5TH AVE TO N 92ND ST SRMP 171.01 TO 171.89 CS 1792 UU 0.4 N JCT SR 522										
		I-5 MAINLINE										
5/583		NE 80TH ST UC		0007156B	--	2004	1900	1906	1906		302	CBOX
5/584N-W		N-85TH RAMP UC		0007156D	--	2006	1803	1905	1602		416	CBOX
5/585		NE 92ND ST UC		0007156C	--	1802	1706	1705	1511		328	CBOX
		I-5 NORTHBOUND TO N 85TH ST										
		5/583 N 85TH RAMP 80TH ST UC		0007156B	--	2503	2503				302	CBOX
		5/584N-W N 85TH RAMP I-5 OC		0007156D	--						416	CBOX
		N 85TH ST TO I-5 SOUTHBOUND										
		5/584E-S 85TH-S RAMP OC S-80THRMP		0007156E	--						60	CTB
		5/583 N 85TH RAMP 80TH ST UC		0007156B	--			1906	1906		302	CBOX
		I-5 SOUTHBOUND TO N 80TH ST										
		5/584N-W S-80TH RAMP N-85TH UC		0007156D	--			1800	1800		416	CBOX
		5/584E-S S-80TH RAMP 85TH-S UC		0007156E	--			1706	1708		60	CTB
		END SECTION 7 SEATTLE FREEWAY										
5/587E	172.32	N-103RD EXP RAMP OC	1.5 N JCT SR 522	0007156F	--						141	PCB
5/588E	172.76	NORTHGATE WAY OC	2.0 N JCT SR 522	0012197A	--						166	PCB

STATE ROUTE BRIDGE NUMBER	MILE POST	CROSSING NAME		LOCATION	STRUCTURE IDENT. NUMBER	RDWY. WIDTH < 20′	VERTICAL CLEARANCES N BOUND OR E BOUND MAX.	MIN.	S BOUND OR W BOUND MAX.	MIN.	LENGTH	SPAN	TYPE
5/588W	172.76	NORTHGATE WAY OC		2.0 N JCT SR 522	0012197B	--					166		PCB
		SOUTHBOUND COLLECTOR-DISTRIBUTOR											
		5/588SCD SBCD NORTHGATE WAY OC			0007156I	--					166		PCB
		NE 107TH TO I-5 NORTHBOUND											
		5/588N-N N-N RAMP NE 110TH OC			0014539A	--					164		PCB
5/589	173.15	NE 117TH ST UC		2.4 N JCT SR 522	0007270A	--	1804	1803	1702	1700	312		CBOX
5/590	173.83	NE 130TH ST UC		3.1 N JCT SR 522	0007270B	--	1603	1603	1702	1700	240		CBOX
523/5	174.58	SR 523 UC	1784	3.8 N JCT SR 522	0007270E	--	1705	1605	2104	2004	249		CBOX
	174.58	JCT SR 523		3.8 N JCT SR 522									
5/593E	175.11	NE 155TH ST OC	1728	0.5 N JCT SR 523	0007270C	--					147		CBOX
5/593W	175.11	NE 155TH ST OC	1728	0.5 N JCT SR 523	0007270D	--					147		CBOX
5/594	175.51	METRO OC	1728	0.9 N JCT SR 523	0013302A	--					40		CS
5/595E	176.13	NE 175TH ST OC	1728	1.6 N JCT SR 523	0007299A	--					163		CBOX
5/595W	176.13	NE 175TH ST OC	1728	1.6 N JCT SR 523	0007299B	--					163		CBOX
5/596	176.72	NE 185TH ST UC	1728	2.1 N JCT SR 523	0007299C	--	1703	1603	2102	2003	249		CBOX
5/598	177.21	PED UC NE 195TH ST	1728	2.6 N JCT SR 523	0007299D	--	2109	2101	1906	1801	268		PCB
	177.77	KING-SNOHOMISH CO LINE		3.2 N JCT SR 523									

BALLINGER LAKE INTERCHANGE
JCT I-5 - SR 104
SRMP 177.43 TO 178.10
CS 1728 U
3.2 N JCT SR 523

I-5 MAINLINE

5/599E		SR 104 OC	NE 205TH ST		0007071A	--					200		PCB
5/599W		SR 104 OC	NE 205TH ST		0007071B	--					188		PCB

STATE ROUTE BRIDGE NUMBER	MILE POST	CROSSING NAME	LOCATION	STRUCTURE IDENT. NUMBER	RDWY. WIDTH < 20'	VERTICAL CLEARANCES N BOUND OR E BOUND MAX.	N BOUND OR E BOUND MIN.	S BOUND OR W BOUND MAX.	S BOUND OR W BOUND MIN.	LENGTH	SPAN	TYPE
		NORTHBOUND COLLECTOR - DISTRIBUTOR										
		5/599NCD NBCD, SR 104 OC		0007071C	--					206		PCB
		5/601N-E N-E RAMP UC		0014326A	--	1708	1701			383		POBX
		NORTHBOUND COLLECTOR - DISTRIBUTOR TO WB ON SR 104										
		5/599NCD SR 104 OC		0007071C	--					206		PCB
		5/599NCD SR 104 UC		0007071C	--	1907	1904			206		PCB
		5/599E N-W RAMP, I-5 UC		0007071A	--	1810	1807			200		PCB
		5/599W N-W RAMP, I-5 UC		0007071B	--	1606	1602			188		PCB
		5/599SCD SBCD UC		0014326C	--	1611	1611			189		PCB
		SOUTHBOUND COLLECTOR - DISTRIBUTOR										
		5/601SCD SBCD, S-E RAMP OC		0014326B	--					308		POBX
		5/599SCD SBCD, SR 104 OC		0014326C	--					189		PCB
		SOUTHBOUND I-5 TO SR 104										
		5/601SCD S-E RAMP, SBCD UC		0014326B	--			1611	1611	308		POBX
		NORTHBOUND I-5 TO 236TH ST SW										
		5/601N-E N-EW RAMP, NBCD OC		0014326A	--					383		POBX
		END BALLINGER LAKE INTERCHANGE										
5/602	178.27	236TH ST S W UC	0.4 N JCT SR 104	0007227A	--	2000	1900	2000	2000	318		PCB
5/603	178.74	228TH ST SW UC	0.7 N JCT SR 104	0007071D	--	1905	1704	2207	2011	338		PCB
5/605	179.29	220TH ST SW UC	1.5 N JCT SR 104	0012790A	--	1907	1708	2000	2000	338		PCB
5/607W	179.89	212TH ST SW OC	2.2 N JCT SR 104	0007071F	--					278		PCB
5/607E	179.91	212TH ST SW OC	2.2 N JCT SR 104	0007071G	--					278		PCB
5/608E	180.07	52ND AVE W OC	2.3 N JCT SR 104	0007227B	--					189		PCB
5/608W	180.08	52ND AVE W OC	2.3 N JCT SR 104	0007227C	--					172		PCB
5/609E	180.71	SR 524 (44TH AVE W) OC	3.0 N JCT SR 104	0007118A	--					245		PCB
5/609W	180.71	SR 524 (44TH AVE W) OC	3.0 N JCT SR 104	0007118B	--					260		PCB
	180.71	JCT SR 524 CEDAR WAY SO	3. 0 N JCT SR 104									

STATE BRIDGE NUMBER	ROUTE MILE POST	CROSSING NAME	LOCATION	STRUCTURE IDENT. NUMBER	RDWY. WIDTH < 20'	VERTICAL CLEARANCES N BOUND OR E BOUND MAX.	N BOUND OR E BOUND MIN.	S BOUND OR W BOUND MAX.	S BOUND OR W BOUND MIN.	LENGTH	SPAN	TYPE
524/10	181.53	SR 524 UC (196 TH ST)	0.8 N JCT SR 524	0007134B	--	1610	1603	1703	1603	491		CBOX
	181.53	JCT SR 524 (196 TH ST)	0.8 N JCT SR 524									
5/611	182.13	I-5 OC 28TH AVE W	0.9 N JCT SR 524	08624700	--	1609	1609	1609	1609	509		POBX PCB
		SWAMP CR INTERCHANGE JCT I-5 - I-405 - SR 525 SRMP 182.34 TO 182.69 CS 3120 U 1.1 N JCT SR 524										
		I-5 MAINLINE										
5/612E		I-405 UC/RAMP OC		0007134A	--					274		PCB
405/112E		I-405 UC		0011855A	--	1911	1703	2003	1907	560		SB
405/112W		I-405 UC		0011855C	--	1911	1703	2003	1907	646		SB
5/612W		I-405 & SR 525 RAMP OC		0011598C	--					274		PCB
		I-5 NB TO SR 525										
		5/612E I-5 UC		0007134A	--	1903	1902			274		PCB
		5/612W SB I-5 UC		0011598C	--	1806	1700			274		PCB
		405/112N-S N-S RAMP UC		0011855B	--	1905	1900			1270		CBOX
		405/112N-S N-S RAMP UC		0011855B	--	1807	1708			1270		CBOX
		I-5 SB TO I-405										
		5/612W SB I-5 UC		0011598C	--			1610	1606	274		PCB
		5/612E NB I-5 UC		0007134A	--			2108	2101	274		PCB
		END SWAMP CR INTERCHANGE										
5/613	182.86	MAPLE ROAD UC	0.3 N JCT I-405	0011598D	--	2006	1808	1800	1700	478		PCB
5/615	183.90	164TH ST SW UC	1.3 N JCT I-405	0011561A	--	1706	1603	2004	1902	323		PCB
	186.42	JCT SR 96	3.8 N JCT I-405									

STATE ROUTE BRIDGE NUMBER	MILE POST	CROSSING NAME	LOCATION	STRUCTURE IDENT. NUMBER	RDWY. WIDTH < 20′	VERTICAL CLEARANCES N BOUND OR E BOUND MAX.	MIN.	S BOUND OR W BOUND MAX.	MIN.	LENGTH	SPAN	TYPE
96/1	186.43	SR 96 UC (128TH ST SW)	JCT SR 96	0013058A	--	1607	1604	1607	1605	344	POB	POBX
5/620E	187.76	STOCKSHOW RD EAST BR UC	3.9 N JCT SR 525	0006852B	--	1611	1508			224	PCB	
5/620W	187.76	STOCKSHOW RD WEST BR UC	3.9 N JCT SR 525	0006852C	--			1707	1611	177	PCB	

BROADWAY INTERCHANGE
JCT I-5 -SR 99 - SR 526 - SR 527
SRMP 189.00 TO 189.40
CS 3199 UU
5.6 N JCT SR 525

I-5 MAINLINE

99/610		SR 99 UC		0007116B	--	1902	1710	1701	1602	341	CBOX	
527/120		SR 527 UC		0013048A	--	1705	1611	1810	1803	415	PCB	
5/622N-W		N-W RAMP UC		0008707A	--	5000	5000	5000	5000	1765	SB	
526/24E-N		E-N RAMP UC		0014372B	--	2400	2400	3101	3101	1043	SB	
SOUTHBOUND COLLECTOR - DISTRIBUTOR												
526/24E-N		SBCD E-N RAMP UC		0014372B	--			3805	3805	1043	SB	
5/622N-W		SBCD N-W RAMP UC		0008707A	--			5000	5000	1765	SB	
527/120		SBCD SR 527 UC		0013048A	--			2100	2005	415	PCB	
99/610		SBCD SR 99 UC		0007116B	--			2211	2010	341	CBOX	
I-5 NORTHBOUND TO SR 526												
5/622N-W		N-W RAMP I-5 OC		0008707A	--					1765	SB	
SOUTHBOUND COLLECTOR-DISTRIBUTOR TO SR 99 & BROADWAY												
526/24E-N		SBCD E-N RAMP UC		0014372B	--			3805	3805	1043	SB	
5/622N-W		SBCD N-W RAMP UC		0008707A	--			5000	5000	1765	SB	
527/120		SBCD SR 527 UC		0013048A	--			2100	2005	415	PCB	
5/622S-S		S-S RAMP E-S RAMP OC		0007116A	--					184	CBOX	

STATE ROUTE BRIDGE NUMBER	MILE POST	CROSSING NAME	LOCATION	STRUCTURE IDENT. NUMBER	RDWY. WIDTH < 20'	VERTICAL CLEARANCES N BOUND OR E BOUND MAX.	N BOUND OR E BOUND MIN.	S BOUND OR W BOUND MAX.	S BOUND OR W BOUND MIN.	LENGTH	SPAN	TYPE
		SOUTHBOUND COLLECTOR - DISTRIBUTOR TO SR 526										
		5/623S-W S-W RAMP BROADWAY UC		0008707B	--			1710	1705	62		PCB
		5/623S-W I-5 RAMP OC		0008707B	--					62		PCB
		END BROADWAY INTERCHANGE										
5/624	190.21	JUNIPER DRIVE UC	1.2 N JCT SR 527	0007889A	--	2003	1804	1807	1704	210		PCB
5/626E	191.52	LOWELL ROAD OC	2.3 N JCT SR 527	0003842A	--					142		CTB
5/626W	191.52	LOWELL ROAD OC	2.3 N JCT SR 527	0008132A	--					210		PCB
5/628W	192.31	N-W RAMP OC	3.0 N JCT SR 527	0008132B	--					250		CBOX
		NORTHBOUND ON I-5 TO NORTHBOUND ON BROADWAY										
		5/628W N-W RAMP SB LANES UC		0008132B	--	1803	1702			250		CBOX
5/629	192.59	CASCADE VIEW UC	3.6 N JCT SR 527	0008132C	--	1704	1607	2001	1810	275		PCB
		I-5 NB & SB RAMPS UNDER BROADWAY AVE RAMP										
		5/629A BROADWAY AVE RAMP UC		0003842B	--	1601	1600	1410	1401	161		CTB
		5/629A BROADWAY AVE OC		0003842B	--					161		CTB
5/630	192.66	41ST ST UC	3.7 N JCT SR 527	0008132D	--	1704	1606	2103	1909	260		PCB
		ACCESS ROAD - NORTHBOUND RAMP OVER BROADWAY										
		5/630A 41ST ST UC		0008132I	--	1600	1509	1603	1509	203		PCB
5/631E	192.81	BN RR OC (ABANDONED)	3.8 N JCT SR 527	0008132E	--					263		PCB
5/631W	192.81	BN RR OC (ABANDONED)	3.8 N JCT SR 527	0008132F	--					269		PCB
5/632E	193.00	SMITH AVE OC	4.0 N JCT SR 527	0008132G	--					110		PCB
5/632W	193.00	SMITH AVE OC	4.0 N JCT SR 527	0008132H	--					110		PCB
5/633E	193.08	GN RY 36TH ST OC	4.1 N JCT SR 527	0008090A	--					968		PCB
5/633W	193.08	GN RY 36TH ST OC	4.1 N JCT SR 527	0008090B	--					884		PCB
5/635E	193.63	SR 529 - PACIFIC AVE OC	4.6 N JCT SR 527	0007888C	--					96		PCB
5/635W	193.63	SR 529 - PACIFIC AVE OC	4.6 N JCT SR 527	0007888D	--					96		PCB
	193.63	JCT SR 529										

STATE ROUTE BRIDGE NUMBER	MILE POST	CROSSING NAME	LOCATION	STRUCTURE IDENT. NUMBER	RDWY. WIDTH < 20′	VERTICAL CLEARANCES N BOUND OR E BOUND MAX.	N BOUND OR E BOUND MIN.	S BOUND OR W BOUND MAX.	S BOUND OR W BOUND MIN.	LENGTH	SPAN	TYPE
		HEWITT AVE INTERCHANGE										
		JCT I-5 - US 2 - SR 529 SPUR										
		SRMP 193.76 TO 194.28										
		CS 3199 UU										
		0.2 N JCT SR 529										
I-5 MAINLINE												
5/636E		HEWITT AVE OC		0007888E	--					115		PCB
5/636W		HEWITT AVE OC		0007888F	--					115		PCB
5/638E		W-S,W-W,S-E RAMPS OC		0008085C	--					252		CBOX
5/638W		W-S,W-W,S-E RAMPS OC		0008085D	--					361		CBOX
5/640E		EVERETT AVE-529SPUR OC		0007888G	--					129		PCB
5/640W		EVERETT AVE-529SPUR OC		0007888H	--					129		PCB
NORTHBOUND ON I-5 TO EASTBOUND ON US 2												
5/636N-E		N-E RAMP HEWITT AVE OC		0007888I	--					121		PCB
SOUTHBOUND ON I-5 TO EASTBOUND ON US 2												
529/1SP		S-E RAMP SR 529SPUR UC		0008085E	--			1605	1605	53		CTB
2/2W-W		S-E RAMP W-W RAMP UC		0008085B	--			1711	1711	38		CS
2/2W-S		S-E RAMP W-S RAMP UC		0008085A	--			1902	1711	39		CS
5/638W		S-E RAMP I-5 UC		0008085D	--			2500	2500	361		CBOX
5/638E		S-E RAMP I-5 UC		0008085C	--			2500	2500	252		CBOX
		END HEWITT AVE INTERCHANGE										
5/642	194.44	23RD ST UC	0.6 N JCT US 2	0008085F	--	1711	1704	1606	1603	170		PCB
5/645E	194.81	SNOHOMISH R BN RR	1.0 N JCT US 2	0008256A	--					1622		SG
5/645W	194.81	SNOHOMISH R BN RR	1.0 N JCT US 2	0008256B	--					1588		SG
5/646	196.00	12TH AVE NE UC	2.2 N JCT US 2	0008226A	--	1701	1609	1701	1610	212		PCB
5/647E	197.09	UNION SLOUGH	3.3 N JCT US 2	0008226B	--					396		PCB CTB
5/647W	197.09	UNION SLOUGH	3.3 N JCT US 2	0008226C	--					396		PCB CTB
5/648E	197.90	STEAMBOAT SLOUGH	4.1 N JCT US 2	0008226D	--					1026		PCB

STATE BRIDGE NUMBER	ROUTE MILE POST	CROSSING NAME	LOCATION	STRUCTURE IDENT. NUMBER	RDWY. WIDTH < 20'	VERTICAL CLEARANCES N BOUND OR E BOUND MAX.	MIN.	S BOUND OR W BOUND MAX.	MIN.	LENGTH	SPAN	TYPE
5/648W	197.90	STEAMBOAT SLOUGH	4.1 N JCT US 2	0008226E	--					1026		PCB
	198.26	JCT SR 529 NORTHBOUND										
5/649E	198.27	SR 529 OC	4.4 N JCT US 2	0008372A	--					245		PCB
5/649W	198.27	SR 529 OC	4.4 N JCT US 2	0008372B	--					232		PCB
	198.49	JCT SR 529 SOUTHBOUND										
5/650E	198.50	EBEY SL BN RY SR 529 OC	4.6 N JCT US 2	0008400A	--					2062		PCB
5/650W	198.51	EBEY SL BN RY SR 529 OC	4.7 N JCT US 2	0004196A	--					1920		SG CTB
5/651W	199.11	SR 528 OC 4TH ST	5.3 N JCT US 2	0004178A	--					124		CTB
5/651E	199.13	SR 528 OC 4TH ST	5.3 N JCT US 2	0008753A	--					124		CTB
	199.13	JCT SR 528	5.3 N JCT US 2									
5/653E	200.06	QUILCEDA CR	0.9 N JCT SR 528	0004352A	--					112		CS
5/653W	200.06	QUILCEDA CR	0.9 N JCT SR 528	0008753B	--					712		CS
5/654	200.77	88TH STREET NE UC	1.6 N JCT SR 528	0014655A	--	1609	1609	1705	1705	215		PCB
	ACCESS ROAD - I-5 EASTBOUND TO MARYSVILLE											
		5/654A QUILCEDA CREEK		0014655B	--					400		PCB
5/655	202.30	TULALIP RR UC	3.2 N JCT SR 528	0008941A	--	1606	1603	1607	1604	294		SG
	NORTHBOUND ON I-5 TO 116TH ST NE											
		5/655 N-E RAMP TULALIP RR UC		0008941A	--	1701	1701			294		SG
	116TH ST NE TO I-5 SOUTHBOUND											
		5/655 E-S RAMP TULALIP RR UC		0008941A	--			1701	1701	294		SG
5/656	202.47	116TH ST NE UC	3.3 N JCT SR 528	0008941B	--	1607	1605	1606	1604	217		PCB
5/657	203.74	STIMSON RD UC	4.6 N JCT SR 528	0008632A	--	1609	1606	1700	1611	214		PCB
5/658E	204.12	BN RR OC (GN)	5.0 N JCT SR 528	0008632B	--					421		PCB
5/658W	204.14	BN RR OC (GN)	5.0 N JCT SR 528	0008632C	--					421		PCB
	206.07	JCT SR 531	6.9 N JCT SR 528									

STATE ROUTE BRIDGE NUMBER	MILE POST	CROSSING NAME	LOCATION	STRUCTURE IDENT. NUMBER	RDWY. WIDTH < 20′	VERTICAL CLEARANCES N BOUND OR E BOUND MAX.	N BOUND OR E BOUND MIN.	S BOUND OR W BOUND MAX.	S BOUND OR W BOUND MIN.	LENGTH	SPAN TYPE
531/5	206.08	SR 531 UC	JCT SR 531	0008379A	--	1609	1601	1610	1601	206	PCB
5/662	207.77	KING THOMPSON RD UC	1.7 N JCT SR 531	0008631A	--	1811	1706	2005	1906	254	PCB
5/663E	207.97	PORTAGE CR	1.9 N JCT SR 531	0008631B	--					120	CS
5/663W	207.98	PORTAGE CR	1.9 N JCT SR 531	0005440A	--					120	CS
530/115	208.67	SR 530 UC	2.6 N JCT SR 531	0007645A	--	1604	1603	1608	1605	279	PCB
	208.67	JCT SR 530	2.6 N JCT SR 531								
5/670E	209.35	STILLAGUAMISH R	0.7 N JCT SR 530	0008791A	--					661	SB
5/670W	209.35	STILLAGUAMISH R	0.7 N JCT SR 530	0001652A	--			1602	1602	859	ST CTB
5/671	210.31	236TH N.E. UC	1.0 N JCT SR 530	0009130A	--	2002	1909	1801	1704	270	PCB
5/672E	210.60	PILCHUCK CR	2.0 N JCT SR 530	0009130B	--					306	PCB
5/672W	210.60	PILCHUCK CR	2.0 N JCT SR 530	0004736B	--					213	CTB
5/673E	212.63	SR 532/268TH ST NE OC	4.0 N JCT SR 530	0005423A	--					135	CS
5/673W	212.63	SR 532/268TH ST NE OC	4.0 N JCT SR 530	0008879A	--					135	CS
	212.63	JCT SR 532	4.0 N JCT SR 530								
5/674W	215.02	300TH ST NW OC	2.4 N JCT SR 532	0008879B	--					150	PCB
5/674E	215.04	300TH ST NW OC	2.6 N JCT SR 532	0005423B	--					119	CS
5/675E	216.75	DAWSON RD OC	4.1 N JCT SR 532	0008879C	--					138	CS
5/675W	216.75	DAWSON RD OC	4.3 N JCT SR 532	0005422A	--					119	CS
	217.66	SNOHOMISH-SKAGIT CO LINE	5.0 N JCT SR 532								
5/701	218.54	STARBIRD RD. UC	0.8 N SNOHOMISH CO	0009260A	--	1907	1906	1911	1911	363	PCB
5/702W	219.79	HILL DITCH	2.1 N SNOHOMISH CO	0005422B	--					106	CS
5/702E	219.81	HILL DITCH	2.1 N SNOHOMISH CO	0008650A	--					122	CS
5/703C	221.50	BENT CULVERT	3.8 N SNOHOMISH CO	0008650C	--					21	SCULV
534/1	221.08	SR 534 UC	3.4 N SNOHOMISH CO	0008650B	--	1607	1605	1605	1604	240	PCB
	221.08	JCT SR 534									
5/703.5C	223.60	DRAINAGE CULVERT	2.6 N JCT SR 534	0009392B	--					75	SCULV
5/704	223.95	S MT VERNON INTERCH UC	2.9 N JCT SR 534	0009392A	--	1802	1706	1802	1800	230	PCB
5/706	225.12	ANDERSON RD UC	4.0 N JCT SR 534	0009563A	--	1703	1610	1706	1702	208	PCB
5/707	225.64	BLACKBURN ST UC	4.7 N JCT SR 534	0004535A	--	1900	1506	1606	1506	194	CTB
5/708	226.39	SR 536 OC KINCAID ST	5.3 N JCT SR 534	0004563A	--					146	CTB

STATE ROUTE BRIDGE NUMBER	MILE POST	CROSSING NAME	LOCATION	STRUCTURE IDENT. NUMBER	RDWY. WIDTH < 20'	VERTICAL CLEARANCES N BOUND OR E BOUND MAX.	MIN.	S BOUND OR W BOUND MAX.	MIN.	LENGTH	SPAN	TYPE
		NORTHBOUND ON I-5 TO WESTBOUND ON SR 536										
		5/708 I-5 UC KINCAID ST		0004563A	--	1507	1402	1602	1500	146		CTB
	226.40	JCT SR 536	5.3 N JCT SR 530									
5/709	226.72	2ND ST UC	0.3 N JCT SR 536	0004527A	--	1406	1404	1509	1506	514		CTB
5/710	226.99	GN RY OC	0.6 N JCT SR 536	0004768A	--					467		CBOX PCB
5/711	227.73	SR 538 OC	1.3 N JCT SR 536	0004795A	--					124		CTB
	227.75	JCT SR 538	1.3 N JCT SR 536									
5/712	228.25	SKAGIT R	0.7 N JCT SR 538	0004794A	--	1703	1501	1703	1501	1112	ST	CTB
5/712.5	228.86	GEORGE HOPPER RD UC	1.1 N JCT SR 538	0009547A	--	1608	1608	1607	1607	209		PCB
5/713E	229.33	GAGES SLOUGH	1.7 N JCT SR 538	0004795B	--					104		CS
5/713W	229.33	GAGES SLOUGH	1.7 N JCT SR 538	0004795C	--					104		CS
5/714	230.14	SR 20 & BN RY OC	2.4 N JCT SR 538	0004833A	--					244		CTB PCB
	230.14	JCT SR 20	2.2 N JCT SR 538									
11/1	231.21	SR 11 UC	1.1 N JCT SR 20	0006011A	--	1600	1503	1605	1503	287		PCB
		NORTHBOUND ON I-5 TO NORTHBOUND ON SR 11 (GARL ST)										
		11/1 N-N RAMP, SR 11 UC		0006011A	--	1502	1409			287		PCB
		11/1 N-N RAMP, I-5 OC		0006011A	--					287		PCB
		SOUTHBOUND ON I-5 TO NORTHBOUND ON SR 11 (GARL ST)										
		11/1 S-N RAMP, SR 11 UC		0006011A	--			1702	1609	287		PCB
	231.21	JCT SR 11 (S JCT)	1.1 N JCT SR 20									
5/716E	231.79	JOE LEARY SLOUGH	0.6 N JCT SR 11	0007216A	--					68		CS
5/716W	231.79	JOE LEARY SLOUGH	0.6 N JCT SR 11	0007216B	--					68		CS
5/717	232.83	COOK RD UC	1.6 N JCT SR 11	0007127A	--	1605	1605	1605	1605	126		CS
5/718E	233.33	BN RR OC (GN)	2.1 N JCT SR 11	0007124A	--					270		CBOX
5/718W	233.35	BN RR OC (GN)	2.1 N JCT SR 11	0007124B	--					270		CBOX
5/719E	233.65	DRAINAGE DITCH	2.4 N JCT SR 11	0007216C	--					152		CS

STATE ROUTE BRIDGE NUMBER	MILE POST	CROSSING NAME	LOCATION	STRUCTURE IDENT. NUMBER	RDWY. WIDTH < 20′	VERTICAL CLEARANCES N BOUND OR E BOUND MAX.	N BOUND OR E BOUND MIN.	S BOUND OR W BOUND MAX.	S BOUND OR W BOUND MIN.	LENGTH	SPAN TYPE
5/719W	233.65	DRAINAGE DITCH	2.4 N JCT SR 11	0007216D	--					152	CS
5/720E	234.04	SAMISH R	2.9 N JCT SR 11	0007141A	--					187	CS
5/720W	234.04	SAMISH R	2.9 N JCT SR 11	0007141B	--					187	CS
5/722	236.39	BOW HILL RD UC	5.2 N JCT SR 11	0007086A	--	1606	1603	1608	1606	265	PCB
5/724E	240.02	COLONY RD OC	8.8 N JCT SR 11	0007260A	--					258	PCB
5/724W	240.02	COLONY RD OC	8.8 N JCT SR 11	0007260B	--					273	PCB
5/725	240.93	ALGER RD UC LK SAMISH R	9.7 N JCT SR 11	0007260C	--	1809	1809	1700	1608	344	PCB
5/726E	242.36	FRIDAY CR	11.1 N JCT SR 11	0007260D	--					112	CS
5/726W	242.36	FRIDAY CR	11.1 N JCT SR 11	0007260E	--					112	CS
	242.63	SKAGIT-WHATCOM CO LINE	11.4 N JCT SR 11								
5/801E	242.86	NULLE RD OC	0.2 N SKAGIT CO	0007260F	--					149	PCB
5/801W	242.86	NULLE RD OC	0.2 N SKAGIT CO	0007260G	--					141	PCB
5/803	246.24	SAMISH INN UC	3.6 N SKAGIT CO	0006928A	--	1608	1608	2209	2209	270	PCB
5/806E	250.73	SR 11/LINDSAY AVE OC	8.1 N SKAGIT CO	0006928B	--					169	CS
5/806W	250.73	SR 11/LINDSAY AVE OC	8.1 N SKAGIT CO	0006928C	--					169	CS
	250.73	JCT SR 11 (N JCT)	8.1 N SKAGIT CO								
5/807	252.08	SAMISH WAY UC	1.4 N JCT SR 11	0TA0946A	--	1702	1702	1702	1702	247	PCB
5/809E	252.97	LAKEWAY DRIVE OC	2.2 N JCT SR 11	0005790A	--					84	CBOX
5/809W	252.97	LAKEWAY DRIVE OC	2.2 N JCT SR 11	0005790B	--					84	CBOX
5/810E	253.52	MEADOR AVE OC	2.8 N JCT SR 11	0005463A	--					280	CBOX
5/810W	253.53	MEADOR AVE OC	2.8 N JCT SR 11	0005463B	--					226	CBOX
5/811E	253.62	WHATCOM CR	2.9 N JCT SR 11	0005525A	--					119	CS
5/811W	253.62	WHATCOM CR	2.9 N JCT SR 11	0005525B	--					154	CS
5/812	253.79	IOWA ST OC	3.1 N JCT SR 11	0005468A	--					138	CS
5/813	253.88	KENTUCKY ST OC	3.2 N JCT SR 11	0005642A	--					130	CS
5/814	254.26	ALABAMA ST UC	3.5 N JCT SR 11	0005663A	--	1502	1502	1502	1502	162	CS
5/815	254.43	PEDESTRIAN UC	3.7 N JCT SR 11	0005924A	--	1701	1701	1610	1610	96	SB
5/816	254.47	MILW RR UC (ABANDONED)	3.8 N JCT SR 11	0005924B	--	1409	1409	1411	1411	148	SG
5/817	254.61	PEDESTRIAN UC ILLINOIS	3.9 N JCT SR 11	0006175A	--	1600	1506	1602	1602	151	CS
542/1	254.82	SR 542 (SUNSET DR) UC	JCT SR 542	0014656A	--	1609	1609	1603	1603	205	POBX
	254.82	JCT SR 542	4.1 N JCT SR 11								
5/820E	255.36	SQUALICUM CR CMSTPP	0.6 N JCT SR 542	0005666A	--					291	CS
5/820W	255.37	SQUALICUM CR CMSTPP	0.6 N JCT SR 542	0005666B	--					291	CS

STATE ROUTE BRIDGE NUMBER	MILE POST	CROSSING NAME	LOCATION	STRUCTURE IDENT. NUMBER	RDWY. WIDTH < 20'	VERTICAL CLEARANCES N BOUND OR E BOUND MAX.	MIN.	S BOUND OR W BOUND MAX.	MIN.	LENGTH	SPAN	TYPE
5/822E	256.21	SR 539 OC MERIDIAN ST	1.4 N JCT SR 542	0005620A	--					171		CBOX
5/822W	256.21	SR 539 OC MERIDIAN ST	1.4 N JCT SR 542	0005620B	--					171		CBOX
	NORTHBOUND ON I-5 TO BELLIS FAIR PKWY											
		5/822N-E N-E RAMP, SR 539 OC		000000AB	--					520		PCB
	256.21	JCT SR 539	1.4 N JCT SR 542									
5/824E	256.98	NORTHWEST AVE OC	0.8 N JCT SR 539	0005704A	--					154		CS
5/824W	256.98	NORTHWEST AVE OC	0.8 N JCT SR 539	0005704B	--					154		CS
5/825	257.66	BAKERVIEW RD UC	1.5 N JCT SR 539	0009530A	--	1711	1708	1701	1608	216		PCB
5/825N-N	257.81	CITY ST TO I-5 NB UC	1.7 N JCT SR 539	0009530B	--	1608	1607	1607	1604	400		CBOX
5/825.2	260.13	RURAL AVE-SLATTER RD UC	3.9 N JCT SR 539	0009268B	--	1604	1604	1608	1607	320		PCB
5/825.5W	261.28	TRANSMT. OIL PIPELINE OC	5.0 N JCT SR 539	0009375A	--					32		CS
5/826	261.51	SMITH RD UC	5.3 N JCT SR 539	0009268A	--	1505	1411	1710	1701	369		PCB
5/827	262.57	S FERNDALE UC	6.3 N JCT SR 539	0008302A	--	1603	1603	1603	1603	265		PCB
5/828E	263.05	NOOKSACK R	6.9 N JCT SR 539	0004856A	--	1603	1409			905		ST CTB
5/828W	263.05	NOOKSACK R	6.9 N JCT SR 539	0008655A	--			1608	1606	897		ST PCB
5/829E	263.46	N FERNDALE OC	7.3 N JCT SR 539	0006926A	--					133		PCB
5/829W	263.46	N FERNDALE OC	7.3 N JCT SR 539	0006926B	--					133		PCB
5/830	265.21	PORTAL WAY UC OLD PSH 1	9.0 N JCT SR 539	0006568A	--	1606	1606	1610	1610	319		PCB
548/1	265.98	SR 548 UC	9.7 N JCT SR 539	0006857A	--	1509	1508	1510	1510	263		PCB
	265.98	JCT SR 548	9.7 N JCT SR 539									
5/833	268.93	CUSTER SCHOOL RD UC	3.0 N JCT SR 548	0006857B	--	1605	1605	1605	1605	270		PCB
5/834	270.24	BIRCH BAY-LYNDEN RD UC	4.3 N JCT SR 548	0006926C	--	1601	1601	1511	1511	272		PCB
5/835	271.60	LOOMIS TRAIL RD UC	5.6 N JCT SR 548	0006926D	--	1606	1606	1607	1607	238		PCB
5/836E	273.86	DAKOTA CR	7.9 N JCT SR 548	0006570A	--					393		PCB
5/836W	273.86	DAKOTA CR	7.9 N JCT SR 548	0006570B	--					393		PCB
5/837N-W	274.17	N-W RAMP UC	8.2 N JCT SR 548	0006926E	--	1604	1604	1603	1603	245		PCB
	NORTHBOUND ON I-5 TO SOUTH BLAINE											
		5/837N-W N-W RAMP		0006926E	--					245		PCB
5/838	274.52	HUGHES AVE UC	8.5 N JCT SR 548	0007057A	--	1611	1609	1610	1608	288		PCB
543/1	275.15	SR 543 UC	9.2 N JCT SR 548	0008934A	--	1705	1701	1802	1710	252		PCB

STATE ROUTE BRIDGE NUMBER	MILE POST	CROSSING NAME	LOCATION	STRUCTURE IDENT. NUMBER	RDWY. WIDTH < 20'	VERTICAL CLEARANCES N BOUND OR E BOUND MAX.	N BOUND OR E BOUND MIN.	S BOUND OR W BOUND MAX.	S BOUND OR W BOUND MIN.	LENGTH	SPAN	TYPE
	275.15	JCT SR 543	9.2 N JCT SR 548									
5/840	275.54	MITCHELL ST UC	0.1 N JCT SR 543	0006851A	--	1610	1608	1702	1611	303		PCB
5/841	275.81	H ST UC	0.6 N JCT SR 543	0006851B	--	1703	1606	1708	1707	284		PCB
5/842E	276.20	N. BLAIN ST OC, I-5	1.1 N JCT SR 543	0007057B	--					156		CS
5/842W	276.20	N. BLAIN ST OC, I-5	1.1 N JCT SR 543	0007057C	--					163		CS
	276.56	U.S./CANADIAN BORDER										

I-5 - SEATTLE FREEWAY REVERSIBLE EXPRESS LANES

SEATTLE FREEWAY REVERSIBLE LANES SECTION 1
JAMES ST TO SENECA ST
SRMP 165.25 TO 165.70
CS 1792 UU
STARTING 0.7 N JCT I-90

I-5 MAINLINE REVERSIBLE LANES

5/545R		EXP JAMES-CHERRY ST OC		0007110K	--					672		CBOX
5/545N-W		EXP N-SENECA RAMP UC		0007110H	--	1508	1508			972		CBOX
5/545E		EXP NB VIADUCT UC		0007110A	--					4714		CBOX
	EBND ON CHERRY OR SBND ON 5TH TO NBND ON REV LANES											
	5/546REN	5TH-EXP	TUNNEL	0007110L	--	1505	1409			631		CTUN
	5/545E	5TH-EXP	NB VIADUCT UC	0007110A	--					4714		CBOX
	SBND ON REV LANES TO SBND ON 5TH OR WBND ON COLUMBIA											
	5/545E	EXP-5TH	NB VIADUCT UC	0007110A	--					4714		CBOX
	5/546REN	EXP-5TH	TUNNEL	0007110L	--			1505	1409	631		CTUN

END SECTION 1

STATE ROUTE BRIDGE NUMBER	MILE POST	CROSSING NAME	LOCATION	STRUCTURE IDENT. NUMBER	RDWY. WIDTH < 20'	VERTICAL CLEARANCES N BOUND OR E BOUND MAX.	MIN.	S BOUND OR W BOUND MAX.	MIN.	LENGTH	SPAN	TYPE
		SEATTLE FREEWAY REVERSIBLE LANES SECTION 2 SENECA ST TO MERCER ST SRMP 165.70 TO 166.46 CS 1792 UU STARTING 1.2 N JCT I-90										
		I-5 MAINLINE REVERSIBLE LANES										
5/545E		EXP NB VIADUCT UC		0007110A	--					4714		CBOX
5/553R		EXP TUNNEL		0006635D	--	1405	1405	1405	1405	801		CTUN
5/566W		EXP SB VIADUCT UC		0006800A	--					7077		CBOX PCB
		EBND ON PIKE OR SBND ON 9TH TO NBND ON REV LANES										
	5/551	EXP PIKE-N	PINE ST UC	0007409D	--	1610	1610			825		CBOX
	5/551	EXP PIKE-N	BOREN AVE UC	0007409D	--	2006	2006			825		CBOX
	5/552	EXP PIKE-N	OLIVE WAY UC	0006635A	--	1508	1508			293		CBOX
	5/553E-S	EXP PIKE-N	HOWELL-S UC	0006635C	--	1411	1411			61		CTB
	5/553REN	EXP PIKE-N	UTILITY B UC	0006635E	--	1408	1408			28		CBOX
	5/553	EXP PIKE-N	DENNY WAY UC	0006635B	--	3710	3710			321		CBOX
		SBND ON REV LANES TO NBND ON TERRY OR WBND ON PINE										
	5/553	EXP S-PINE	DENNY WAY UC	0006635B	--			3710	3710	321		CBOX
	5/553REN	EXP S-PINE	UTILITY B UC	0006635E	--			1408	1408	28		CBOX
	5/553E-S	EXP S-PINE	HOWELL-S UC	0006635C	--			1411	1411	61		CTB
	5/552	EXP S-PINE	OLIVE WAY UC	0006635A	--			1508	1508	293		CBOX
	5/551	EXP S-PINE	BOREN AVE UC	0007409D	--			1509	1509	825		CBOX
		EBND ON HOWELL AT EASTLAKE TO NBND ON REV LANES										
	5/553	EXP HOWELL-N	DENNY WAY U	0006635B	--	1707	1707			321		CBOX
	5/566W	EXP SB VIADUCT UC		0006800A	--					7077		CBOX PCB
		END SECTION 2										

STATE ROUTE BRIDGE NUMBER	MILE POST	CROSSING NAME	LOCATION	STRUCTURE IDENT. NUMBER	RDWY. WIDTH < 20'	VERTICAL CLEARANCES N BOUND OR E BOUND MAX.	N BOUND OR E BOUND MIN.	S BOUND OR W BOUND MAX.	S BOUND OR W BOUND MIN.	LENGTH	SPAN	TYPE
		SEATTLE FREEWAY REVERSIBLE LANES SECTION 3 MERCER ST TO 45TH AVE SRMP 166.46 TO 169.38 CS 1792 UU STARTING 2.9 N JCT I-90										
		I-5 MAINLINE REVERSIBLE LANES										
5/566W		EXP SB VIADUCT UC		0006800A	--					7077	CBOX	PCB
5/566W		EXP LOWER LEVEL SB VIAD		0006800A	--					7077	CBOX	PCB
5/564		EXP LAKEVIEW BLVD UC		0006800C	--	4000	4000			1215	CBOX	
5/566R		EXP GALER-LAKEVIEW V		0006303D	--					1908	PCB	
520/1W-S		EXP W-S RAMP UC		0006470C	--	1807	1502	1807	1502	351	CBOX	
5/569		EXP ROANOKE ST UC		0006470A	--	1701	1511	1701	1511	267	CBOX	
5/570		EXP SHIP CANAL I-5 UC		0006080A	--	1707	1707	1707	1707	4429	ST CBOX	CS
5/570		EXP SHIP CANAL OC		0006080A	--					4429	ST CBOX	CS
		MERCER ST AT FAIRVIEW TO NORTHBOUND ON REVERSIBLE LANES										
		5/556N-W E-N RAMP N-W RAMP UC		0008195A	--	1607	1605			95	SB	
		5/564A E-N RAMP EASTLAKE UC		0006800G	--	1406	1406			125	CBOX	
		5/564 E-N RAMP FRONTAGE RD UC		0006800C	--					1215	CBOX	
		5/566W E-N RAMP I-5 SB UC		0006800A	--					7077	CBOX	PCB
		5/564 E-N RAMP LAKEVIEW B UC		0006800C	--	3200	3200			1215	CBOX	
		SOUTHBOUND ON REVESIBLE LANES TO MERCER AT FAIRVIEW										
		5/566W EXP SB VIADUCT UC		0006800A	--					7077	CBOX	PCB
		5/564RSW EXP S-W RAMP BR		0006800H	--					743	CS	
		5/564 S-W RAMP LAKEVIEW B UC		0006800C	--			5200	5200	1215	CBOX	
		5/564 S-W RAMP LAKEVIEW B UC		0006800C	--			4900	4900	1215	CBOX	
		5/564A S-W RAMP EASTLAKE UC		0006800G	--			1701	1601	125	CBOX	
		NORTHBOUND ON REVERSIBLE LANES TO NE 42ND ST AT 7TH AVE										
		5/570RNE EXP N-42ND RAMP		0006085A	--					273	CBOX	

STATE ROUTE BRIDGE NUMBER	MILE POST	CROSSING NAME	LOCATION	STRUCTURE IDENT. NUMBER	RDWY. WIDTH < 20′	VERTICAL CLEARANCES N BOUND OR E BOUND MAX.	MIN.	S BOUND OR W BOUND MAX.	MIN.	LENGTH	SPAN	TYPE
		NE 42ND ST AT 7TH AVE TO SOUTHBOUND ON REV LANES										
		5/570RNE EXP 42ND-S RAMP		0006085A	--					273		CBOX
		END SECTION 3										
		SEATTLE FREEWAY REVERSIBLE LANES SECTION 4 45TH AVE TO 110TH ST SRMP 169.38 TO 172.74 CS 1792 UU STARTING 4.8 N JCT I-90										
		I-5 MAINLINE REVERSIBLE LANES										
5/572		EXP NE 45TH ST UC		0006111A	--	1810	1802	1810	1802	241		CBOX
5/574		EXP NE 50TH ST UC		0006111B	--	1506	1505	1506	1505	241		CBOX
5/578R		EXP RAVENNA BLVD OC		0006286C	--					1349		PCB
5/580		EXP NE 70TH-NE71ST ST UC		0006911A	--	2801	2707	2801	2707	330		CBOX
5/580RNE		EXP N-E EXP RAMP UC		0006911C	--	2202	2202	2202	2202	424		CBOX
522/14W-S		EXP W-S RAMP UC SR 522		0006911D	--	2203	2203	2203	2203	358		CBOX
5/582		EXP 5TH AVE NE UC		0007156A	--	1902	1700	1902	1700	326		CBOX
5/583		EXP NE 80TH ST UC		0007156B	--	1710	1607	1710	1607	302		CBOX
5/584N-W		EXP N-85TH RAMP UC		0007156D	--	1811	1608	1811	1608	416		CBOX
5/585		EXP NE 92ND ST UC		0007156C	--	1800	1710	1800	1710	328		CBOX
		NORTHBOUND ON REVERSIBLE LANES TO EASTBOUND ON SR 522										
		5/580 EXP N-E RAMP 70TH ST UC		0006911A	--	1708	1708			330		CBOX
		5/580RNE EXP N-E RAMP I-5 OC		0006911C	--					424		CBOX
		NORTHBOUND ON REV LANES TO NE 103RD ST AT 1ST AVE NE										
		5/587E EXP N-103RD RAMP I-5 UC		0007156F	--	1511	1511			141		PCB

STATE ROUTE BRIDGE NUMBER	MILE POST	CROSSING NAME	LOCATION	STRUCTURE IDENT. NUMBER	RDWY. WIDTH < 20′	VERTICAL CLEARANCES N BOUND OR E BOUND MAX.	MIN.	S BOUND OR W BOUND MAX.	MIN.	LENGTH	SPAN	TYPE
		NE 103RD ST AT 1ST AVE NE TO SOUTHBOUND ON REV LANES										
		5/587E EXP 103RD-S RAMP I-5 UC		0007156F	--			1511	1511	141		PCB
		END SECTION 4										
		SR 6 - JCT US 101 RAYMOND TO JCT I-5 CHEHALIS										
	0.00	JCT US 101										
6/4	2.51	RAYMOND EAST	2.5 E JCT US 101	0003251A	--					231	CS	
6/5.25	3.63	HUNT CLUB RD	3.6 E JCT US 101	000000DW	--					19	CA	
6/8	6.96	WILLAPA R LILLY WHEATON	7.0 E JCT US 101	0001352A	--	1603	1603			275	ST	CTB
6/10	9.43	WILLAPA R STAUFFLES	9.4 E JCT US 101	0004552A	--					200	CBOX	
6/11	11.34	TRAP CR	11.3 E JCT US 101	0002340A	--					112	CA	CS
6/12	12.15	FORKS CR	12.2 E JCT US 101	0002340B	--					75	CA	
6/13	14.02	WILLAPA R	14.0 E JCT US 101	0005493A	--					142	CTB	
6/14	14.50	HALFMOON CR	14.6 E JCT US 101	0002340C	--					64	CA	
6/15.25	15.45	PINNOCK CR	15.5 E JCT US 101	000000HM	--					19	CS	
6/16	16.77	FERN CR	16.8 E JCT US 101	0007013A	--					107	CS	
6/20	19.90	BN RR OC (NP)	19.9 E JCT US 101	0003775A	--					143	CTB	
6/21	21.77	OLD BN RR OC NP PLUVIUS	21.8 E JCT US 101	0000607A	--					161	CTB	
6/22	23.21	ROCK CR	23.2 E JCT US 101	0001229A	--					41	CTB	
	24.63	PACIFIC-LEWIS CO LINE	24.6 E JCT US 101									
6/101	25.00	ROCK CR (OLD NP RY OC)	0.4 E PACIFIC CO	0001351A	--					257	CTB	
6/102	26.09	ROCK CR	1.5 E PACIFIC CO	0000754A	--					109	CTB	
6/103	26.56	ROCK CR	1.9 E PACIFIC CO	0000754B	--					114	CTB	
6/105	27.99	CHEHALIS R	3.4 E PACIFIC CO	0001558A	--					324	CA	CS
6/107	29.50	BN RR UC (NP)	3.9 E PACIFIC CO	000000IM	--	1406	1406			122	SG	
6/108	30.37	JONES CR	5.7 E PACIFIC CO	0001490A	--					40	CTB	
6/112	36.69	HOPE CR	12.0 E PACIFIC CO	0001147A	--					22	CS	
6/113	39.84	CREEK	15.2 E PACIFIC CO	0001046A	--					22	CS	
6/115	42.62	S FK CHEHALIS R	18.0 E PACIFIC CO	0000969A	--					580	CA	CTB
6/118	46.59	CHEHALIS R ADNA	21.9 E PACIFIC CO	0008757A	--					406	SB	
6/119	47.81	MILL CR	23.2 E PACIFIC CO	0000538A	--					42	CS	
6/123	50.94	CHEHALIS R RIVERSIDE	26.3 E PACIFIC CO	0002538B	--	1608	1505			1045	ST	TTT

STATE ROUTE BRIDGE NUMBER	MILE POST	CROSSING NAME	LOCATION	STRUCTURE IDENT. NUMBER	RDWY. WIDTH < 20'	VERTICAL CLEARANCES N BOUND OR E BOUND MAX.	MIN.	S BOUND OR W BOUND MAX.	MIN.	LENGTH	SPAN	TYPE
6/124	51.33	I-5 OC	26.7 E PACIFIC CO	0011430B	--					214		PCB
	EASTBOUND ON SR 6 TO SOUTHBOUND ON I-5											
		6/124E-S E-S RAMP DILLENBAUGH CR		0010134A	--					151		PCB
	51.33	JCT I-5	26.7 E PACIFIC CO									
		SR 7 - JCT US 12 MORTON TO JCT I-5 TACOMA										
	0.00	JCT US 12										
	0.45	JCT SR 508	0.5 N JCT US 12									
7/9	2.47	CW RR OC(CMSTPP)LINDBERG	2.0 N JCT SR 508	0002910A	--					251		CTB
7/9.25	2.64	COAL CR	2.2 N JCT SR 508	000000JY	--					19		CS
7/10	3.26	E FK TILTON R	2.8 N JCT SR 508	0002442A	--					200		CTB
7/11	3.91	NINETEEN CR	3.4 N JCT SR 508	0002315A	--					23		CS
7/12	4.52	W FK TILTON R	4.1 N JCT SR 508	0001528A	--					38		CTB
7/16	9.35	SUMMIT CR	8.9 N JCT SR 508	0001233A	--					22		CS
7/24	16.51	NISQUALLY R OVERFLOW	16.1 N JCT SR 508	0003072A	--					157		CS
7/25	16.74	NISQUALLY R	16.3 N JCT SR 508	0004348A	--	1611	1509			247		ST CTB
	16.77	LEWIS-PIERCE CO LINE	16.3 N JCT SR 508									
	16.82	JCT SR 706	0.1 N LEWIS CO									
	26.96	JCT SR 161	10.2 N JCT SR 706									
7/105	27.91	MASHEL R	1.0 N JCT SR 161	0003404A	--					195		SB
7/107	30.36	OHOP SL NO 2	3.4 N JCT SR 161	0000572A	--					77		CTB
7/108	30.47	OHOP SL NO 1	3.5 N JCT SR 161	0000572B	--					77		CTB
7/111	34.43	TANWAX CR	7.5 N JCT SR 161	000000GI	--					22		CA
	36.08	JCT SR 702	9.1 N JCT SR 161									
7/113	36.92	SOUTH MUCK CR	0.8 N JCT SR 702	0003222A	--					60		CS

STATE ROUTE BRIDGE NUMBER	MILE POST	CROSSING NAME	LOCATION	STRUCTURE IDENT. NUMBER	RDWY. WIDTH < 20'	VERTICAL CLEARANCES N BOUND OR E BOUND MAX.	MIN.	S BOUND OR W BOUND MAX.	MIN.	LENGTH	SPAN	TYPE
7/116	45.55	CW RR UC	9.5 N JCT SR 702	0013397A	--	1606	1603			97		SG
	47.38	JCT SR 507	11.4 N JCT SR 702									
7/119	51.09	CLOVER CR	3.7 N JCT SR 507	0003470A	--					23		CS
7/122	52.54	SR 512 OC	5.2 N JCT SR 507	0007024A	--					113		CS
	52.54	JCT SR 512	5.2 N JCT SR 507									
		38TH STREET INTERCHANGE SR 7 TEMPORARY CONNECTION SRMP 57.45 TO 58.28 CS 272302UU 4.8 N JCT SR 512										
		MAINLINE - NORTHBOUND										
7/130		38TH ST BRIDGE SR 7 OC		0008006A	--					512		PCB
7/130		38TH ST BRIDGE SR 7 UC		0008006A	--	1900	1900	2909	2909	512		PCB
		END 38TH STREET INTERCHANGE										
		PACIFIC AVE INTERCHANGE JCT SR 7 - I-5 - I-705 SRMP 58.29 TO 58.61 CS 272302 UU 5.6 N JCT SR 512										
		NORTHBOUND ON SR 7 TO NORTHBOUND ON I-5										
	7/132	N-E RAMP E 34TH ST UC		000000LK	--	9911	9911			540		CA CTB
	5/448	N-E RAMP MCKINLEY UC		0006979A	--	2310	2211			372		CBOX

STATE ROUTE BRIDGE NUMBER	MILE POST	CROSSING NAME	LOCATION	STRUCTURE IDENT. NUMBER	RDWY. WIDTH < 20′	VERTICAL CLEARANCES N BOUND OR E BOUND MAX.	N BOUND OR E BOUND MIN.	S BOUND OR W BOUND MAX.	S BOUND OR W BOUND MIN.	LENGTH	SPAN	TYPE
NORTHBOUND ON SR 7 TO NORTHBOUND ON I-705												
		7/132N-N N-N RAMP SR 7 CMSTPP OC		0007505D	--					688		CBOX
		7/132 E-S RAMP E 34TH ST UC		000000LK	--	9911	9911			540		CA CTB
		7/133N-N N-N RAMP S-S RAMP OC		0007326E	--					230		CBOX
		5/445E N-N RAMP I-5 UC		0007326A	--	2204	2109			817		CBOX
		5/445W N-N RAMP I-5 UC		0007326B	--	2411	2410			817		CBOX
NORTHBOUND ON SR 7 TO SOUTHBOUND ON I-5												
		7/132N-N N-W RAMP SR 7 CMSTPP OC		0007505D	--					688		CBOX
		7/132 N-W RAMP E 34TH ST UC		000000LK	--	9911	9911			540		CA CTB
		5/445N-N N-W RAMP N-N RAMP UC		0007326C	--	1704	1704			271		CBOX
		5/445E N-W RAMP I-5 UC		0007326A	--	4109	4109			817		CBOX
		5/445W N-W RAMP I-5 UC		0007326B	--	3709	3709			817		CBOX
		705/6W S-N RAMP SB 705 UC		0012992D	--	3109	3109			3364		POBX
		5/444 N-W RAMP PACIFIC AVE UC		0006998A	--	2904	2904			563		PCB
		5/441 N-W RAMP TACOMA AVE UC		0007140B	--	3604	3604			372		CBOX
		5/440 N-W RAMP DELIN ST UC		0007140A	--	1807	1603			394		CBOX
			END PACIFIC AVE INTERCHANGE									

SR 8 - JCT US 12 ELMA TO JCT US 101 MUD BAY

	0.00	JCT US 12	0.0 E JCT US 12									
SR 8 MAINLINE												
12/60S		US 12 OC		0007106A	--					144		PCB
12/60N		US 12 OC		0007106B	--					144		PCB
WESTBOUND ON SR 8 TO EASTBOUND ON US 12												
		12/60N US 12 UC		0007106B	--	1611	1610			144		PCB
		12/60S US 12 UC		0007106A	--	1607	1607			144		PCB
8/7S	1.10	CLOQUALLAM CR	1.1 E JCT US 12	0006705A	--					168		PCB

STATE ROUTE BRIDGE NUMBER	MILE POST	CROSSING NAME	LOCATION	STRUCTURE IDENT. NUMBER	RDWY. WIDTH < 20′	VERTICAL CLEARANCES N BOUND OR E BOUND MAX.	MIN.	S BOUND OR W BOUND MAX.	MIN.	LENGTH	SPAN	TYPE
8/7N	1.10	CLOQUALLAM CR	1.1 E JCT US 12	0006705B	--					168		PCB
8/10S	4.13	E FK WILDCAT CR	4.1 E JCT US 12	0006705C	--					106		CS
8/10N	4.13	E FK WILDCAT CR	4.1 E JCT US 12	0006705D	--					106		CS
8/13	5.01	W FK WILDCAT CR	5.0 E JCT US 12	0006665A	--					22		CCULV
	6.03	JCT SR 108	6.0 E JCT US 12									
	ACCESS ROAD		4.1 E JCT SR 108									
		8/18A MOX CHEHALIS CR		0006296A	18.0					46		CS
	10.54	GRAYS HARBOR-THURSTON CO LINE	4.5 E JCT SR 108									
8/104S	20.63	US 101 OC MUD BAY	10.1 E GRAYS HBR CO	0005738A	--					186		CBOX
8/104N	20.63	US 101 OC MUD BAY	10.1 E GRAYS HBR CO	0005738B	--	1503	1501			186		CBOX
	20.67	JCT US 101	10.1 E GRAYS HBR CO									

SR 9 - JCT SR 522 WOODINVILLE VIC TO CANADA AT SUMAS

	0.00	JCT SR 522										
9/101	0.00	SR 522 OC	JCT SR 522	0014810A	--					367		PCB
	DRIVEWAY ACCESS											
		9/104A DRIVEWAY ACCESS 23030		00200069	11.7					15		SG
	1.57	JCT SR 524	1.6 N JCT SR 522									
	6.97	JCT SR 96	5.4 N JCT SR 524									
9/117	8.88	SNOHOMISH R OVERFLOW	1.9 N JCT SR 96	0006347A	--					371		CS
9/118	9.17	SNOHOMISH R	2.2 N JCT SR 96	0005727A	--	1600	1502			1111		ST CBOX CTB
9/119	9.56	2ND ST OC	2.6 N JCT SR 96	0007157B	--					210		PCB
9/121	10.69	72ND STREET SE OC	3.7 N JCT SR 96	0007157C	--					246		PCB
9/122	10.87	OLD US 2 UC	3.9 N JCT SR 96	0007157A	--	2111	2100			192		SB TTT
9/124.25	11.88	WATER MAIN OC	4.9 N JCT SR 96	0003999A	--					18		CS

STATE ROUTE BRIDGE NUMBER	MILE POST	CROSSING NAME	LOCATION	STRUCTURE IDENT. NUMBER	RDWY. WIDTH < 20′	VERTICAL CLEARANCES N BOUND OR E BOUND MAX.	MIN.	S BOUND OR W BOUND MAX.	MIN.	LENGTH	SPAN	TYPE
	12.20	JCT US 2	5.2 N JCT SR 96									
9/124.7	12.21	US 2 OC	5.2 N JCT SR 96	0011399A	--					198		POBX
9/125	13.99	EVERETT WATER MAIN OC	1.8 N JCT US 2	0003999B	--					68		CS
	15.76	JCT SR 204	3.6 N JCT US 2									
	17.49	JCT SR 92	1.7 N JCT SR 204									
	19.26	JCT SR 528	1.8 N JCT SR 92									
9/128	21.09	GETCHELL BRIDGE	1.8 N JCT SR 528	0005492A	--					243		CBOX
	26.05	JCT SR 531	6.8 N JCT SR 528									
9/130	28.88	BN RR (NP) & SSH 1-E OC	2.8 N JCT SR 531	0006412A	--					344		PCB
	29.46	JCT SR 530	3.4 N JCT SR 531									
9/132	29.84	STILLAGUAMISH R HALLER	0.5 N JCT SR 530	0015305A	--					709		SB
9/134	34.85	PILCHUCK CR	5.4 N JCT SR 530	000000FX	17.1					120		CA
	37.73	SNOHOMISH-SKAGIT CO LINE	8.2 N JCT SR 530									
	40.03	JCT SR 534	2.3 N SNOHOMISH CO									
9/204	42.86	LAKE CR	2.8 N JCT SR 534	0007851A	--					62		TTT
9/205	43.70	LAKE CR	3.7 N JCT SR 534	0004328A	--					68		CS
9/208	47.29	NOOKACHAMPS CR	7.3 N JCT SR 534	0004281A	--					70		TTLL
	49.80	JCT SR 538	9.8 N JCT SR 534									
9/210	49.82	S FK NOOKACHAMPS CR	0.1 N JCT SR 538	000000GJ	--					223		CA
9/211	51.15	E FK NOOKACHAMPS CR	1.4 N JCT SR 538	0009055A	--					143		PCB
9/215	54.38	SKAGIT R	4.7 N JCT SR 538	0005773A	--	1603	1409			972		ST CS
9/216	54.71	HARTS SL	4.9 N JCT SR 538	0006000A	--					206		CS
9/217	55.31	BATEY SL	5.5 N JCT SR 538	0006000B	--					182		CS
	55.89	JCT SR 20 COINCIDENT 1.3	6.1 N JCT SR 538									
	57.17	JCT SR 20 END COINCIDENT	1.3 N JCT SR 20									

STATE ROUTE BRIDGE NUMBER	MILE POST	CROSSING NAME	LOCATION	STRUCTURE IDENT. NUMBER	RDWY. WIDTH < 20′	VERTICAL CLEARANCES N BOUND OR E BOUND MAX.	MIN.	S BOUND OR W BOUND MAX.	MIN.	LENGTH	SPAN	TYPE
9/222	63.50	THUNDER CR	6.3 N JCT SR 20	0003349A	--					31		CTB
9/223	63.64	SAMISH R	6.4 N JCT SR 20	0003349B	--					101		CTB
	67.00	SKAGIT-WHATCOM CO LINE	9.8 N JCT SR 20									
9/302C	67.89	LAKE WHATCOM RY OC	1.0 N SKAGIT CO	0013566A	--					28		SCULV
9/305	72.39	S FK NOOKSACK RIVER	5.5 N SKAGIT CO.	0013111A	--					380		PCB CBOX
9/306	72.72	DRAINAGE CHANNEL	5.9 N SKAGIT CO	0003011A	--					68		CS
9/308	76.01	CREEK	9.1 N SKAGIT CO	0004281B	--					33		TTLL
9/309	76.05	SLOUGH	9.2 N SKAGIT CO	0004281C	--					36		TTLL
9/310	76.53	SLOUGH	9.7 N SKAGIT CO	0004281D	--					36		TTLL
9/311	76.86	BLACK SL	10.0 N SKAGIT CO	0004328B	--					88		CS
9/315	78.87	N FK NOOKSACK R U S	12.0 N SKAGIT CO	0004542A	--	1509	1409			410	ST	CTB
	79.42	JCT SR 542 COINCIDENT 4.6	12.5 N SKAGIT CO									
542/18	82.33	MCCAULEY CR	2.9 N JCT SR 542	0003486E	--					50		CS
542/17	82.50	MCCAULEY CR	3.1 N JCT SR 542	0003486D	--					50		CS
542/16	82.70	SMITH CR	3.3 N JCT SR 542	0003486C	--					64		CTB
542/14	83.40	SMITH CR	4.0 N JCT SR 542	0003486B	--					64		CS
542/13	83.76	OVERFLOW CHANNEL NO 2	4.3 N JCT SR 542	0003486A	--					68		CS
	84.01	JCT SR 542 END COINCIDENCE	4.6 N JCT SR 542									
9/351	84.03	OVERFLOW CHANNEL	0.1 N JCT SR 542	0003011B	--					68		CS
9/352	84.46	SMITH CR	0.5 N JCT SR 542	0003078A	--					82		CS
9/354.25	87.16	KLEIN DITCH	3.1 N JCT SR 542	000000MY	--					18		TTT
	90.36	JCT SR 544	6.3 N JCT SR 542									
	93.61	JCT SR 546	3.2 N JCT SR 544									
9/356.25	95.17	DRAINAGE RELIEF	1.5 N JCT SR 546	0003078B	--					10		CCULV
9/356.75	95.60	BONE CR	1.9 N JCT SR 546	000000MZ	--					17		TTT
9/358	96.29	JOHNSON CR	2.6 N JCT SR 546	0003011C	--					47		CS
9/359	97.41	JOHNSON CR	3.8 N JCT SR 546	0006794A	--					104		CST
9/360	97.81	JOHNSON CR	4.2 N JCT SR 546	0006578A	--					104		CST
	98.13	WHATCOM - CANADA LINE	4.6 N JCT SR 546									
	98.13	END SR 9										

STATE ROUTE BRIDGE NUMBER	MILE POST	CROSSING NAME	LOCATION	STRUCTURE IDENT. NUMBER	RDWY. WIDTH < 20'	VERTICAL CLEARANCES N BOUND OR E BOUND MAX.	MIN.	S BOUND OR W BOUND MAX.	MIN.	LENGTH	SPAN	TYPE
		SR 10 - JCT SR 970 TEANAWAY TO JCT US 97 ELLENSBURG										
	88.28	JCT SR 970	0.0 E JCT SR 970									
10/142	89.33	TEANAWAY R	1.3 E JCT SR 970	0001403A	--					170	ST	CTB
10/143	90.10	BRISTOL FILL	2.0 E JCT SR 970	0002222A	--					430	SB	
10/145	95.39	SWAUK CR	7.3 E JCT SR 970	0001403B	--					155	CTB	
10/146	95.47	CASCADE OC	7.4 E JCT SR 970	0003180A	--					160	SB	
10/148.25	98.64	CHALK CLIFF GULLY	10.6 E JCT SR 970	000000HZ	--					16	CS	
10/149	101.63	N BRANCH CANAL-TOWN DTCH	13.6 E JCT SR 970	0001459A	--					20	CS	
10/150	103.76	JOHN WAYNE TRAIL UC	15.7 E JCT SR 970	0001284A	--	1500	1500			126	SG	TTT
10/151	104.07	HAND DRAIN DITCH	16.0 E JCT SR 970	0001367A	--					61	CS	
10/152	104.25	DRY CR	16.2 E JCT SR 970	0001367B	--					109	CS	
	104.43	JCT US 97	16.4 E JCT SR 970									
	104.43	END SR 10										
		SR 11 - JCT I-5 BURLINGTON TO JCT I-5 BELLINGHAM										
	0.00	JCT I-5										
11/1	0.00	I-5 OC	JCT I-5	0006011A	--					287	PCB	
11/2	0.76	DRAINAGE DITCH	0.7 N JCT I-5	0000584A	--					32	CS	
11/4	2.93	SAMISH R	2.9 N JCT I-5	0000397A	--					75	CA	
11/7	9.15	BN RR OC (GN) BLANCHARD	9.2 N JCT I-5	0001496A	--					883	CTB	
11/8	10.79	OYSTER CR	10.8 N JCT I-5	0000825A	--					86	CTB	
11/8.3	11.89	HALF BRIDGE NO. 1	11.9 N JCT I-5	0015597A	--					236	CS	
11/8.5	11.94	HALF BRIDGE NO. 2	11.9 N JCT I-5	0015597B	--					138	CS	
11/9	12.79	HALF BR	12.8 N JCT I-5	0003732A	--					76	CG	
11/10	13.12	HALF BR	13.1 N JCT I-5	0000453A	--					145	CG	
11/11	13.32	HALF BR	13.3 N JCT I-5	0006011B	--					97	CTB	
	14.11	SKAGIT-WHATCOM COUNTY LINE	14.1 N JCT I-5									
11/102	19.83	PADDEN CR	5.7 N SKAGIT CO	0001620A	--					330	CTB	
	21.23	JCT I-5	7.1 N SKAGIT CO									

STATE ROUTE BRIDGE NUMBER	MILE POST	CROSSING NAME	LOCATION	STRUCTURE IDENT. NUMBER	RDWY. WIDTH < 20'	VERTICAL CLEARANCES N BOUND OR E BOUND MAX.	MIN.	S BOUND OR W BOUND MAX.	MIN.	LENGTH	SPAN	TYPE
5/806W	21.26	I-5 UC	7.2 N SKAGIT CO	0006928C	--	1603	1603			169		CS
5/806E	21.28	I-5 UC	7.2 N SKAGIT CO	0006928B	--	1509	1509			169		CS
	21.28	END SR 11										

US 12 - JCT US 101 ABERDEEN TO IDAHO LINE AT CLARKSTON

	0.00	JCT US 101										
12/12S	0.08	WISHKAH R HERON CS1415	0.1 E JCT US 101	000000LM	--					235	SS	SG
12/12N	0.08	WISHKAH R CS1413	0.1 E JCT US 101	0002311A	--			1502	1502	363	BAS ST CTB	CS
12/15	1.09	ABERDEEN VIADUCT	1.1 E JCT US 101	0001679A	--					142	CTB	
12/25	8.33	WYNOOCHEE R	8.3 E JCT US 101	0001949A	--	1601	1511			286	ST SB	
12/28	9.40	DEVONSHIRE UC	9.5 E JCT US 101	0013795A	--	1606	1606	1700	1700	247	PCB	
12/31S	9.65	SYLVIA CR NP RY OC	9.7 E JCT US 101	0008172A	--					1106	PCB	
12/31N	9.65	SYLVIA CR NP RY OC	9.7 E JCT US 101	0008172B	--					1094	PCB	
12/34S	10.24	SR 107 OC CMSTPP RR	10.3 E JCT US 101	0008374A	--					2008	PCB	
12/34N	10.24	SR 107 OC CMSTPP RR	10.3 E JCT US 101	0008374B	--					1991	PCB	
	10.62	JCT SR 107	10.6 E JCT US 101									
12/47.25	11.50	FARM ACCESS RD CULV	0.9 E JCT SR 107	0013670A	--					13	CCULV	
12/48S	15.37	SATSOP R OVERFLOW NO 3	4.8 E JCT SR 107	0007612A	--					259	CS	
12/48N	15.37	SATSOP R OVERFLOW NO 3	4.8 E JCT SR 107	0007612B	--					212	CS	
12/49S	15.57	SATSOP R OVERFLOW NO 2	5.0 E JCT SR 107	0007612C	--					175	CS	
12/49N	15.57	SATSOP R OVERFLOW NO 2	5.0 E JCT SR 107	0007612D	--					175	CS	
12/50S	15.68	SATSOP R OVERFLOW NO 1	5.1 E JCT SR 107	0007612E	--					184	CS	
12/50N	15.68	SATSOP R OVERFLOW NO 1	5.1 E JCT SR 107	0007612F	--					184	CS	
12/51S	15.79	SATSOP R	5.2 E JCT SR 107	0007612G	--	1904	1804			410	SA PCB	
12/51N	15.79	SATSOP R	5.2 E JCT SR 107	0007612H	--			1904	1804	410	SA PCB	
12/53S	16.87	NEWMAN CR	6.3 E JCT SR 107	0007786A	--					60	CS	
12/53N	16.87	NEWMAN CR	6.3 E JCT SR 107	0007786B	--					60	CS	
12/57	20.44	3RD ST UC	9.8 E JCT SR 107	0009337A	--	1700	1608	1706	1704	191	PCB	
12/59S	20.59	BN RR OC (NP)	10.0 E JCT SR 107	0007327A	--					134	PCB	
12/59N	20.59	BN RR OC (NP)	10.0 E JCT SR 107	0007327B	--					134	PCB	

JCT US 12 - SR 8
SRMP 21.34
10.7 E JCT SR 107

STATE ROUTE BRIDGE NUMBER	MILE POST	CROSSING NAME	LOCATION	STRUCTURE IDENT. NUMBER	RDWY. WIDTH < 20'	VERTICAL CLEARANCES N BOUND OR E BOUND MAX.	N BOUND OR E BOUND MIN.	S BOUND OR W BOUND MAX.	S BOUND OR W BOUND MIN.	LENGTH	SPAN	TYPE
		US 12 MAINLINE WESTBOUND										
12/60S		US 12 UC		0007106A	--			1607	1607	144		PCB
12/60N		US 12 UC		0007106B	--			1611	1611	144		PCB
		EASTBOUND ON US 12 TO EASTBOUND ON SR 8										
		12/60S US 12 OC		0007106A	--					144		PCB
12/61	21.37	CLOQUALLUM CR	0.1 E JCT SR 8	0002236A	--					232		CTB
12/64	25.80	MOX CHEHALIS CR	4.5 E JCT SR 8	0002236B	--					165		CTB
12/66	27.35	PORTER CR	6.1 E JCT SR 8	0002236C	--					146		CTB
12/68	29.93	GIBSON CR	8.6 E JCT SR 8	0002236D	--					189		CTB
12/70	31.80	CEDAR CR	10.5 E JCT SR 8	0001576A	--					121		CTB
12/73	34.25	BN RR OC (NP)	13.0 E JCT SR 8	0001576B	--					163		CTB
12/76	37.59	BLACK R	16.3 E JCT SR 8	0001576C	--					169		ST CTB
12/78	38.72	SLOUGH BRIDGE	17.4 E JCT SR 8	0012999A	--					131		PCS
	38.84	GRAYS HARBOR-THURSTON CO LINE	17.6 E JCT SR 8									
12/102	39.20	OVERFLOW CHANNEL	0.4 E GRAYS HBR CO	0012104A	--					138		PCS
12/104C	39.85	SLOUGH	1.0 E GRAYS HBR CO	0015666A	--					59		CCULV
12/106	40.30	SLOUGH	1.5 E GRAYS HBR CO	0001000A	--					45		CTB
12/108	41.40	SLOUGH	2.6 E GRAYS HBR CO	0001000B	--					45		CTB
12/111	43.37	SCATTER CR	4.5 E GRAYS HBR CO	0001000C	--					62		CS
12/114	44.92	BN RR OC (NP)	6.1 E GRAYS HBR CO	0007406A	--					261		CS
12/117	46.52	CW RR OC (CMSTPP)	7.7 E GRAYS HBR CO	0007026A	--					137		CS
12/118	46.57	I-5 OC	JCT I-5	0007026B	--					255		PCB
	46.62	JCT I-5 COINCIDENT 19.9										
5/302W	46.97	PRAIRIE CR	0.4 E JCT I-5	0004350B	--					60		CS
5/302E	46.97	PRAIRIE CR	0.4 E JCT I-5	0004350A	--					60		CS
5/301	48.61	HOBSON RD UC	2.0 E JCT I-5	0008271A	--	2207	2207	2111	2110	357		PCB
	49.44	THURSTON-LEWIS CO LINE	2.8 E JCT I-5									
5/234	51.59	BLAKESLEE JCT RR OC	2.0 E THURSTON CO	0004693A	--					363		CBOX CTB
5/233	52.18	HARRISON AVE OC	2.7 E THURSTON CO	0009251A	--					208		PCB

STATE ROUTE BRIDGE NUMBER	MILE POST	CROSSING NAME	LOCATION	STRUCTURE IDENT. NUMBER	RDWY. WIDTH < 20′	VERTICAL CLEARANCES N BOUND OR E BOUND MAX.	MIN.	S BOUND OR W BOUND MAX.	MIN.	LENGTH	SPAN	TYPE
5/232W	52.62	SKOOKUMCHUCK R	3.1 E THURSTON CO	0011757B	--	1603	1502			252	ST	CTB
5/232E	52.62	SKOOKUMCHUCK R	3.1 E THURSTON CO	0011757A	--			1600	1502	252	ST	CTB
5/230	53.26	SR 507 MELLEN ST OC	3.8 E THURSTON CO	0003922A	--					94		CTB
	53.53	JCT SR 507	4.1 E THURSTON CO									
5/228	54.71	SALZER CR	1.2 E JCT SR 507	0003936A	--					140		CS
5/227	55.87	NATIONAL AVE UC	2.5 E JCT SR 507	0005668B	--	1505	1411	1411	1408	185		PCB
5/225	56.59	WEST ST UC	3.3 E JCT SR 507	0004337A	--	1801	1706	1904	1807	164		CS
6/124	56.98	SR 6 UC	3.7 E JCT SR 507	0011430B	--	1606	1603	1607	1604	214		PCB
	56.98	JCT SR 6	3.7 E JCT SR 507									
5/223	57.08	DILLENBAUGH CRK	0.1 E JCT SR 6	0011430A	--					162		CS
5/222	57.40	CM&E RR OC (CW)	0.4 E JCT SR 6	0011336A	--					199		CTB
5/221	57.72	NP RY OC	0.7 E JCT SR 6	0012597A	--					537		SG CTB
5/220	58.40	13TH ST UC RICE RD	1.4 E JCT SR 6	0005668A		1502	1500	1411	1410	177		PCB
5/218	60.24	LABREE RD UC	3.3 E JCT SR 6	0009553A	--	1511	1511	1510	1510	200		PCB
5/217W	62.14	HAMILTON RD OC	5.2 E JCT SR 6	0004363B	--					141		CTB
5/217E	62.14	HAMILTON RD OC	5.2 E JCT SR 6	0004363A	--					141		CTB
5/216W	62.66	NEWAUKUM R	5.7 E JCT SR 6	0004204B	--					284		CTB
5/216E	62.66	NEWAUKUM R	5.7 E JCT SR 6	0004204A	--					284		CTB
508/1	63.90	SR 508 UC	6.9 E JCT SR 6	0013015A	--	1607	1607	1609	1609	250		PCB
	63.90	JCT SR 508	6.9 E JCT SR 6									
5/212	65.55	KOONTZ RD UC	1.6 E JCT SR 508	0010173A	--	1511	1509	1510	1510	166		PCB
	66.52	JCT I-5 END COINCIDENT	2.6 E JCT SR 508									
12/221	66.54	I-5 OC	JCT I-5	0005678A	--					205		PCB
12/223.25	69.10	MARYS CORNER DRAINAGE	2.6 E JCT I-5	00200092	--					8		CCULV
12/224.25	71.54	BAKER CREEK	5.0 E JCT I-5	0005510A	--					12		CS
12/226	73.23	LACAMAS CR	6.7 E JCT I-5	0000446A	--					27		CS
12/230	78.99	MILL CR	12.5 E JCT I-5	0002328A	--					160		CTB
	80.28	JCT SR 122	13.8 E JCT I-5									
12/234	82.00	COWLITZ R MAYFIELD	1.8 E JCT SR 122	0006542A	--					1070	SB	CBOX
12/236	84.24	KLICKITAT CR	4.0 E JCT SR 122	0002329A	--					27		CS
12/237.25	86.40	CATTLE PASS	19.8 E JCT I-5	00200093	--					6		SCULV

STATE ROUTE BRIDGE NUMBER	MILE POST	CROSSING NAME	LOCATION	STRUCTURE IDENT. NUMBER	RDWY. WIDTH < 20′	VERTICAL CLEARANCES N BOUND OR E BOUND MAX.	MIN.	S BOUND OR W BOUND MAX.	MIN.	LENGTH	SPAN	TYPE
	86.88	JCT SR 122	20.3 E JCT I-5									
12/238	87.72	COWLITZ R	0.8 E JCT SR 122	0008154A	--					1232	CA	PCB
12/240	89.24	CORN CR	2.4 E JCT SR 122	0007973A	--					443	SA	SB
12/241	89.48	TWIN CANYON CR	2.6 E JCT SR 122	0007973B	--					410	SB	
12/245	96.88	LAKE CR	10.0 E JCT SR 122	0007952A	--					130	CS	
	97.69	JCT SR 7	10.8 E JCT SR 122									
12/249	98.00	LAKE CR	0.3 E JCT SR 7	0004087A	--					84	CTB	
12/249.25	98.30	CATTLE PASS	0.6 E JCT SR 7	00200094	--					7	CCULV	
12/251	102.67	KOSMOS LOG RD UC	5.0 E JCT SR 7	0007772A	--	3400	3300			208	PCB	
12/254	107.06	LUNCH CR	9.4 E JCT SR 7	0000858A	--					22	CS	
12/255	107.77	RAINEY CR	10.1 E JCT SR 7	0005609A	--					33	CS	
12/256	108.11	RAINEY CR	10.4 E JCT SR 7	0007463A	--					65	CS	
12/257.25	108.91	STILTNER CR	11.2 E JCT SR 7	0010567A	--					13	CS	
12/258	110.58	KIONA CR	12.9 E JCT SR 7	0000961A	--					32	CTB	PCTB
	115.01	JCT SR 131	17.3 E JCT SR 7									
12/261	116.66	SILVER CR	1.7 E JCT SR 131	0005378A	--					170	CTB	
12/262	117.52	SURREY CR	2.5 E JCT SR 131	0005544A	--					126	PRC	
12/263	120.53	HOPKINS CR	5.5 E JCT SR 131	0005544B	--					35	CST	
12/264	121.80	DAVIS CR	6.8 E JCT SR 131	0005378B	--					85	CTB	
12/265	122.76	COWLITZ R CORA	7.8 E JCT SR 131	0003348A	--	1511	1501			554	ST	SB
12/266	123.09	COWLITZ R OVERFLOW	8.1 E JCT SR 131	0005889A	--					74	CS	
12/267	123.52	COWLITZ R OVERFLOW	8.5 E JCT SR 131	0005889B	--					130	CS	
12/267.25	123.70	CATTLE PASS	8.7 E JCT SR 131	00200058	--					8	CCULV	
12/269.25	127.50	DRY CREEK	12.5 E JCT SR 131	0015677A	--					18	CS	
12/271	127.86	SMITH CR	12.9 E JCT SR 131	0006681A	--					80	CTB	
12/272	128.25	JOHNSON CR	13.3 E JCT SR 131	0006681B	--					150	CTB	
12/273	128.96	HALL CR	14.0 E JCT SR 131	0000952A	--					74	CTB	
12/276	133.42	LAKE CR	18.4 E JCT SR 131	0007117A	--					84	CTB	
12/278	135.16	COAL CR	20.2 E JCT SR 131	0001287A	--					67	CTB	
12/280	137.19	PURCELL CREEK	22.2 E JCT SR 131	0009153A	--					162	PCB	
12/282	138.06	CLEAR FORK CR	23.1 E JCT SR 131	0009138A	--					415	PCB	
	138.65	JCT SR 123	23.7 E JCT SR 131									
12/284	140.31	CORTRIGHT CREEK	1.7 E JCT SR 123	0012115A	--					429	SA	

STATE ROUTE BRIDGE NUMBER	MILE POST	CROSSING NAME	LOCATION	STRUCTURE IDENT. NUMBER	RDWY. WIDTH < 20′	VERTICAL CLEARANCES N BOUND OR E BOUND MAX.	MIN.	S BOUND OR W BOUND MAX.	MIN.	LENGTH	SPAN	TYPE
12/287	142.26	GULCH BRIDGE	3.6 E JCT SR 123	0014737A	--					210		SB
12/288	143.61	SLIDE BR	5.0 E JCT SR 123	0008416A	--					118		PCB
12/289	144.89	GULCH	6.2 E JCT SR 123	0003636A	--					221		SB
	151.15	LEWIS-YAKIMA CO LINE	12.5 E JCT SR 123									
12/301.25	151.50	CREEK	0.4 E LEWIS CO	0014473A	--					12		SCULV
12/302.25	151.63	S FK CLEAR CR	0.5 E LEWIS CO	000000LE	--					18		CS
12/303.25	152.14	DEER CR	1.0 E LEWIS CO	000000LF	--					18		CS
12/304	153.44	N FK CLEAR CR	2.3 E LEWIS CO	0003105A	--					114		CTB
12/306	159.01	INDIAN CR	7.9 E LEWIS CO	0002513A	--					139		CTB
12/308	165.20	RIMROCK T	14.1 E LEWIS CO	0002138A	--	1705	1409			577		TUN
12/309	165.95	WILDCAT CR	14.8 E LEWIS CO	0002219A	--					149		SB TTT
12/310C	168.03	SOUP CREEK	16.9 E LEWIS CO	0013754A	--					21		SCULV
12/316	176.63	TIETON R NO 2	25.5 E LEWIS CO	0001686A	--	1411	1411			202		ST CTB
12/317	177.13	TIETON R NO 1	26.0 E LEWIS CO	0001686B	--					152		ST CTB
12/319C	183.43	OAK CREEK CULVERT	32.1 E LEWIS CO	0014234A	--					22		SCULV
12/320	185.28	NACHES R	34.2 E LEWIS CO	0014917A	--					327		PCB
	185.49	JCT SR 410	34.4 E LEWIS CO									
12/321C	185.92	CANAL SPILLWAY	0.4 E JCT SR 410	00200032	--					24		CCULV
12/322	188.99	MILL PIPE TRUSS UC	3.5 E JCT SR 410	08626600	--	2800	2609			70		ST
12/323S	193.04	PACIFIC P L TAILRACE	7.5 E JCT SR 410	0008604A	--					110		CS
12/323N	193.04	PACIFIC P L TAILRACE	7.5 E JCT SR 410	0001843A	--					72		CS
12/324.25	193.50	WAPATOX CANAL CULVERT	7.6 E JCT SR 410	0008604B	--					10		CCULV
12/328S	198.66	NACHES R NELSON	13.2 E JCT SR 410	0007874A	--	1903	1811			314		ST
12/328N	198.66	NACHES R NELSON	13.2 E JCT SR 410	0005742A	--			1602	1504	304		ST
12/329	199.21	COWICHE CR	13.7 E JCT SR 410	0001603A	--					53		CTB

FRUITVALE INTERCHANGE
JCT US 12 - FRUITVALE AVE
SRMP 199.50 TO 200.55
CS 390804 U
14.4 E JCT SR 410

STATE ROUTE BRIDGE NUMBER	MILE POST	CROSSING NAME	LOCATION	STRUCTURE IDENT. NUMBER	RDWY. WIDTH < 20'	VERTICAL CLEARANCES N BOUND OR E BOUND MAX.	MIN.	S BOUND OR W BOUND MAX.	MIN.	LENGTH	SPAN	TYPE
US 12 MAINLINE												
12/330.25		PP&L CANAL OC		0008709C	--					18		CS
12/331N		BN RY & W-W RAMP OC		0008709A	--					446		CBOX
12/331S		BN RY & W-W RAMP OC		0008709B	--					397		CBOX
12/342S		W-E RAMP OC		0008846A	--					151		PCB
12/342N		W-E RAMP OC		0008846B	--					168		PCB
		EASTBOUND ON US 12 TO EASTBOUND ON FRUITVALE AVE										
		12/330E-E E-E RAMP PP&L CANAL		0008709E	--					22		CS
		WESTBOUND ON US 12 TO EASTBOUND ON FRUITVALE AVE										
		12/342N US 12 UC		0008846B	--			1906	1906	168		PCB
		12/342S US 12 UC		0008846A	--			1706	1706	151		PCB
		WESTBOUND ON FRUITVALE AVE TO WESTBOUND ON US 12										
		12/331S US 12 UC		0008709B	--	2209	2209			397		CBOX
		12/331N US 12 UC		0008709A	--	2003	2003			446		CBOX
		12/330W-W PP&L CANAL OC		0008709D	--					35		CS
		END FRUITVALE INTERCHANGE										
12/344	201.55	N 16TH AVE UC	16.0 E JCT SR 410	0008846C	--	1607	1606	1701	1608	218		PCB
12/346S	201.92	BN RY & YVTCO OC	16.4 E JCT SR 410	0008846D	--					410		PCB
12/346N	201.92	BN RY & YVTCO OC	16.4 E JCT SR 410	0008846E	--					392		PCB
		NORTH FIRST STREET INTERCHANGE JCT US 12 - I-82 - US 97 SRMP 202.50 CS 390804 U	16.9 E JCT SR 410									

STATE ROUTE BRIDGE NUMBER	MILE POST	CROSSING NAME	LOCATION	STRUCTURE IDENT. NUMBER	RDWY. WIDTH < 20'	VERTICAL CLEARANCES N BOUND OR E BOUND MAX.	MIN.	S BOUND OR W BOUND MAX.	MIN.	LENGTH	SPAN	TYPE
		US 12 MAINLINE EASTBOUND										
12/348S		N 1ST ST OC		0008616A	--						212	PCB
82/118W-S		W-S RAMP UC		0008846F	--	1606	1606				741	PCB
		US 12 MAINLINE WESTBOUND										
12/348N		N 1ST ST OC		0008616B	--						212	PCB
12/350		W-W RAMP I82 OC		0008616C	--						385	PCB
		EASTBOUND ON US 12 TO WESTBOUND ON I-82 - US 97										
		12/348S N 1ST ST OC		0008616A	--						212	PCB
		12/348S E-W RAMP, US 12 UC		0008616A	--	1606	1604				212	PCB
		12/348N E-W RAMP, US 12 UC		0008616B	--	1610	1604				212	PCB
		82/117S E-W RAMP, I-82 EB UC		0006195A	--	1706	1608				163	CS
		WESTBOUND ON US 12 TO WESTBOUND ON I-82 - US 97										
		82/118W-S W-W RAMP, W-S RAMP UC		0008846F	--			2311	2308		741	PCB
		12/350 W-W RAMP, US 12 UC		0008616C	--			1804	1804		385	PCB
		NORTH FIRST ST TO WESTBOUND ON US 12										
		12/348S N-W RAMP, US 12 UC		0008616A	--	1604	1604				212	PCB
		12/348N N-W RAMP, US 12 UC		0008616B	--	1605	1604				212	PCB
		12/348N N-W RAMP, N 1ST OC		0008616B	--						212	PCB
		WESTBOUND ON US 12 TO SOUTHBOUND ON NORTH FIRST STREET										
		82/118W-S W-S RAMP, I-82 OC		0008846F	--						741	PCB
		END NORTH FIRST ST INTERCHANGE										
	202.75	JCT I-82 COINCIDENT 71.2										
	202.76	JCT US 97 COINCIDENT 6.5										
82/120S	203.38	OVERFLOW CHANNEL	0.6 E JCT I-82	0006195B	--						160	CS

STATE ROUTE BRIDGE NUMBER	MILE POST	CROSSING NAME	LOCATION	STRUCTURE IDENT. NUMBER	RDWY. WIDTH < 20'	VERTICAL CLEARANCES N BOUND OR E BOUND MAX.	MIN.	S BOUND OR W BOUND MAX.	MIN.	LENGTH	SPAN	TYPE
82/120N	203.38	OVERFLOW CHANNEL	0.6 E JCT I-82	0006195C	--					160		CS
82/121S	203.86	NP RY OC MOXEE	1.1 E JCT I-82	0006615A	--					213		CBOX
82/121N	203.86	NP RY OC MOXEE	1.1 E JCT I-82	0006615B	--					213		CBOX
82/122N-W	204.54	N-W RAMP UC TERRACE HTS	1.8 E JCT I-82	0006967A	--	2309	2309	2508	2505	366		CBOX
		WESTBOUND ON US 12 TO WESTBOUND ON YAKIMA AVE										
		82/123N-W N-W RAMP TERRACE HTS OC		0006967B	--					175		CBOX
		82/122N-W N-W RAMP I-82 OC		0006967A	--					366		CBOX
		82/121N-W N-W RAMP		0014584A	--					129		PCB
82/123	204.68	TERRACE HTS UC	1.9 E JCT I-82	0006744A	--	1605	1605	1607	1607	256		CBOX
82/124S	205.22	BEECH ST OC	2.5 E JCT I-82	0006967C	--					47		CS
82/124N	205.22	BEECH ST OC	2.5 E JCT I-82	0006967D	--					47		CS
24/1	206.16	SR 24 UC	3.4 E JCT I-82	0007025A	--	1508	1508	1508	1508	231		CS
	206.16	JCT SR 24	3.4 E JCT I-82									
82/128S	207.67	VALLEY MALL BLVD OC	1.5 E JCT SR 24	0007361A	--					127		CS
82/128N	207.67	VALLEY MALL BLVD OC	1.5 E JCT SR 24	0007361B	--					127		CS
	209.22	JCT US 97 END COINCIDENT	3.1 E JCT SR 24									
97/145E	209.23	US 97(NB) UC	3.1 E JCT SR 24	0011580C	--	1803	1803	1606	1606	258		CBOX
82/129C	209.41	AHTANUM CREEK	0.2 E JCT US 97	00200033	--					30		CCULV
82/130W-N	209.46	W-N RAMP UC	0.2 E JCT US 97	0007949A	--	1603	1603	1608	1607	332		CBOX
		WESTBOUND ON I-82 TO YAKIMA SOUTH CITY LIMIT										
		82/130W-N W-N RAMP I-82 OC		0007949A	--					332		CBOX
		97/140E US 97 UC		0011580A	--			2605	2605	1315		POBX
		97/140W US 97 UC		0011580B	--			2700	2700	1206		POBX
82/131N	209.87	YAKIMA R	0.6 E JCT US 97	0007949B	--					676		CBOX
82/131S	209.88	YAKIMA R	0.6 E JCT US 97	0007949C	--					676		CBOX
82/133S	212.13	GANGLE RD OC SOUTH BR	2.5 E JCT US 97	0011631A	--					102		PCB
82/133N	212.13	GANGLE RD OC NORTH BR	2.5 E JCT US 97	0011631B	--					104		PCB
82/135S	213.32	BNI&UPRR OC SOUTH	3.7 E JCT US 97	0011449A	--					840		PCB
82/135N	213.32	BNI&UPRR OC NORTH	3.7 E JCT US 97	0011449B	--					920		PCB

STATE ROUTE BRIDGE NUMBER	MILE POST	CROSSING NAME	LOCATION	STRUCTURE IDENT. NUMBER	RDWY. WIDTH < 20′	VERTICAL CLEARANCES N BOUND OR E BOUND MAX.	MIN.	S BOUND OR W BOUND MAX.	MIN.	LENGTH	SPAN	TYPE
82/137S	214.31	MELLIS RD OC-SOBRIDGE	4.7 E JCT US 97	0011366A	--					101		PCB
82/137N	214.31	MELLIS RD OC-NO BRIDGE	4.7 E JCT US 97	0011366B	--					101		PCB
82/139	216.12	DONALD RD UC	6.5 E JCT US 97	0011366C	--	1704	1609	1808	1802	297		POBX
82/139.5C	217.99	DEBBIE D DRAINAGE CANAL	8.4 E JCT US 97	00200034	--					45		SCULV
82/140.35	218.39	REFUGE ACCESS RD CULVERT	8.8 E JCT US 97	00200001	--					18		SCULV
82/140.55	219.29	REFUGE ACCESS RD CULVERT	9.7 E JCT US 97	00200008	--					15		SCULV
	221.69	JCT SR 22	12.1 E JCT US 97									
22/4	221.90	SR 22 I/C UC	0.0 E JCT SR 22	0011169A	--	1611	1609	1702	1511	238		CBOX
82/140.7C	222.59	CAMI DRAINAGE CANAL	0.9 E JCT SR 22	00200035	--					41		SCULV
82/141	223.87	ZILLAH-TOPPENISH RD UXNG	2.2 E JCT SR 22	0011509A	--	1703	1607	1811	1805	205		CBOX
82/141.5C	224.84	WASTEWATER DRAINAGE	3.0 E JCT SR 22	00200029	--					43		SCULV
82/142	225.43	UPRR UC	3.6 E JCT SR 22	0011509C	--	1906	1811	2106	2005	532		SBOX
82/143	225.45	BNRR UC	3.6 E JCT SR 22	0011509D	--	2004	2000	2111	2100	511		SBOX
82/145	225.87	E ZILLAH I/C UC	4.0 E JCT SR 22	0010862A	--	1606	1604	1608	1605	336		POBX
82/147S	227.42	CO ROAD OC OLD US 12	5.5 E JCT SR 22	0010862B	--					299		PCB
82/147N	227.43	CO ROAD OC OLD US 12	5.5 E JCT SR 22	0010862C	--					222		PCB
82/149	228.65	HUDSON RD UC	6.8 E JCT SR 22	0010862D	--	1606	1606	1607	1604	302		POBX
82/151	229.65	EAST E ST UC	7.7 E JCT SR 22	0011788A	--	1610	1609	1606	1606	234		CBOX
	230.09	JCT SR 223	8.1 E JCT SR 22									
82/153S	230.29	SR 223 OC	0.2 E JCT SR 223	0011788B	--					127		PCB
82/153N	230.29	SR 223 OC	0.2 E JCT SR 223	0011788C	--					127		PCB
82/154S	230.57	BN RR OC-S BR	0.3 E JCT SR 223	0011788D	--					467		PCB
82/154N	230.57	BN RR OC-N BR	0.3 E JCT SR 223	0011788E	--					594		PCB
82/157S	233.06	DEKKER RD OC	2.8 E JCT SR 223	0011788F	--					115		PCB
82/157N	233.06	DEKKER RD OC	2.8 E JCT SR 223	0011788H	--					115		PCB
82/161	235.43	WEST SUNNYSIDE UC	5.1 E JCT SR 223	0011788I	--	1605	1603	1606	1605	212		CBOX
82/163	236.74	GAP ROAD UC	6.4 E JCT SR 223	0011788J	--	1611	1608	1608	1607	262		CBOX
82/165S	237.64	SNIPES MTN OC	7.3 E JCT SR 223	0011625A	--					60		PCB
82/165N	237.64	SNIPES MTN OC	7.3 E JCT SR 223	0011625B	--					47		PCB
82/165.25	237.69	FARM ACCESS RD CULVERT	7.6 E JCT SR 223	00200004	--					17		SCULV
82/167S	238.72	MIDVALE RD OC	8.4 E JCT SR 223	0011772A	--					121		PCB
82/167N	238.72	MIDVALE RD OC	8.4 E JCT SR 223	0011772B	--					121		PCB
82/168S	238.98	UP RR OC	8.7 E JCT SR 223	0011772C	--					120		PCB
82/168N	238.98	UP RR OC	8.7 E JCT SR 223	0011772D	--					136		PCB
82/170	239.74	MABTON-SUNNYSIDE ROAD UC	9.5 E JCT SR 223	0011772E	--	1608	1603	1702	1700	232		CBOX

STATE ROUTE BRIDGE NUMBER	MILE POST	CROSSING NAME	LOCATION	STRUCTURE IDENT. NUMBER	RDWY. WIDTH < 20'	VERTICAL CLEARANCES N BOUND OR E BOUND MAX.	MIN.	S BOUND OR W BOUND MAX.	MIN.	LENGTH	SPAN TYPE
82/172C	240.15	SULPHUR CREEK WASTEWAY	10.1 E JCT SR 223	0011772F	--					28	SCULV
	240.53	JCT SR 241	10.4 E JCT SR 223								
241/10	240.73	SR 241 UC	0.2 E JCT SR 241	0011901A	--	1608	1605	1608	1605	233	CBOX
82/176S	242.78	TEAR-FORSELL RD OC	2.1 E JCT SR 241	0011901B	--					85	PCB
82/176N	242.78	TEAR-FORSELL RD OC	2.1 E JCT SR 241	0011901C	--					85	PCB
82/178S	244.39	BN & OLD US 12 OC	3.8 E JCT SR 241	0011095A	--					356	PCB
82/178N	244.39	BN & OLD US 12 OC	3.8 E JCT SR 241	0011095B	--					406	PCB
82/180	244.91	WILSON RD UC	4.8 E JCT SR 241	0011095C	--	1609	1609	1705	1700	262	CBOX
82/181	245.89	CEMETARY ROAD	5.3 E JCT SR 241	0011095D	--	1701	1611	1705	1611	262	CBOX
82/182S	246.04	SUNNYSIDE CANAL	5.5 E JCT SR 241	0011095E	--					87	PCB
82/182N	246.04	SUNNYSIDE CANAL	5.5 E JCT SR 241	0011095F	--					87	PCB
82/183	246.79	CO LINE ROAD UC	6.3 E JCT SR 241	0011219A	--	1608	1608	1701	1609	226	CBOX
	247.16	BENTON-YAKIMA CO LINE	6.7 E JCT SR 241								
82/203S	248.79	KING TULL RD OC N	1.7 E YAKIMA CO LN	0011219B	--					82	PCB
82/203N	248.79	KING TULL RD OC N	1.7 E YAKIMA CO LN	0011219C	--					82	PCB
82/204S	250.12	UPRR-SUNNYSIDE CANAL OC	3.0 E YAKIMA CO LN	0011428A	--					275	PCB
82/204N	250.12	UPRR-SUNNYSIDE CANAL OC	3.0 E YAKIMA CO LN	0011428B	--					400	PCB
82/206	250.44	BN RR UC	3.5 E YAKIMA CO LN	0011219D	--	1606	1606	1609	1605	430	SBOX
82/207	250.90	JOHNSON ROAD UC	3.7 E YAKIMA CO LN	0011219E	--	1608	1608	1707	1704	317	POBX
82/209	251.72	GAP ROAD UC	4.6 E YAKIMA CO LN	0010534B	--	1810	1803	1708	1702	210	PCB
82/211	252.79	HINZERLING RD UC	5.7 E YAKIMA CO LN	0010603A	--	1710	1709	1607	1703	206	PCB
82/213S	253.65	CHANDLER CANAL BRIDGE	6.5 E YAKIMA CO LN	0010534D	--					113	PCB
82/213N	253.65	CHANDLER CANAL BRIDGE	6.5 E YAKIMA CO LN	0010534C	--					120	PCB
82/215S	253.70	YAKIMA RIVER	6.6 E YAKIMA CO LN	0010535A	--					490	PCB CBOX
82/215N	253.70	YAKIMA RIVER	6.6 E YAKIMA CO LN	0010535B	--					490	PCB CBOX
82/215.25	253.74	CANAL ACCESS RD CULVERT	6.6 E YAKIMA CO LN	00200003	--					15	SCULV
82/216	254.10	BN RR UC	6.9 E YAKIMA CO LN	0010701A	--	1803	1709	1606	1606	414	SBOX
82/217	254.13	EAST PROSSER I/C UC	6.9 E YAKIMA CO LN	0010534A	--	1703	1608	1611	1610	368	PCB
	254.14	JCT SR 22	7.3 E YAKIMA CO								
82/240	260.17	GIBBON I/C UC	6.0 E JCT SR 22	0013017A	--	1708	1606	1700	1609	193	PCB
82/242.55	263.30	MCCALL RD CULVERT	9.1 E JCT SR 22	00200006	--					18	SCULV
82/243	265.24	WEST KIONA UC	11.1 E JCT SR 22	0013204A	--	1808	1700	1702	1609	244	PCB
82/244.55	266.50	COUNTY RD CULVERT	12.3 E JCT SR 22	00200002	--					19	SCULV

STATE ROUTE BRIDGE NUMBER	MILE POST	CROSSING NAME	LOCATION	STRUCTURE IDENT. NUMBER	RDWY. WIDTH < 20'	VERTICAL CLEARANCES N BOUND OR E BOUND MAX.	MIN.	S BOUND OR W BOUND MAX.	MIN.	LENGTH	SPAN	TYPE
82/245S	267.41	BN RY OC	13.5 E JCT SR 22	0009444A	--					480		PCB
82/245N	267.41	BN RY OC	13.5 E JCT SR 22	0009444B	--					480		PCB
	267.97	JCT SR 224	13.8 E JCT SR 22									
82/250S	267.98	SR 224 OC	0.0 E JCT SR 224	0009444C	--					167		PCB
82/250N	267.98	SR 224 OC	0.0 E JCT SR 224	0009444D	--					167		PCB
82/255S	273.93	I-82 UC	0.0 E JCT I-82	0012451C	--	1608	1608	1610	1610	256		POBX
82/255N	273.93	I-82 UC	0.0 E JCT I-82	0012451D	--	1605	1605	1608	1608	256		POBX
	WB US 12 TO EB I-82											
		82/255N I-82 UC		0012451D	--			1606	1606	256		POBX
		82/255S I-82 UC		0012451C	--			1609	1609	256		POBX
		82/255S I-182 OC		0012451C	--					256		POBX
	273.93	END I-82 COINCIDINT, BEGIN I-182										
182/1S	274.77	GOOSE GAP RD OC	0.8 E JCT I-82	0012451A	--					136		PCB
182/1N	274.77	GOOSE GAP RD OC	0.8 E JCT I-82	0012451B	--					143		PCB
182/7	276.33	KEENE RD UC	2.4 E JCT I-82	0012217A	--	2005	2002	2005	2005	358		POBX
182/8	276.35	UPRR UC	2.5 E JCT I-82	0012217B	--	1705	1608	1608	1606	412		SBOX
182/9	276.86	OLD US 12 UC	2.6 E JCT I-82	0012217C	--	1611	1606	1609	1603	294		POBX
182/10S	277.48	YAKIMA R-R.C.BREMMER BR	3.6 E JCT I-82	0011950A	--					835		POBX
182/10N	277.48	YAKIMA R-R.C.BREMMER BR	3.6 E JCT I-82	0011950B	--					816		POBX

SR 240 INTERCHANGE
SRMP 277.68 TO 278.23
CS 0314

MAINLINE

182/11		DOE RAILWAY UC		0012207B	--	2609	2609	2503	2404	500		SBOX
240/8		SR 240 UC		0012207D	--	1810	1707	1806	1703	386		POBX

STATE ROUTE BRIDGE NUMBER	MILE POST	CROSSING NAME	LOCATION	STRUCTURE IDENT. NUMBER	RDWY. WIDTH < 20'	VERTICAL CLEARANCES N BOUND OR E BOUND MAX.	N BOUND OR E BOUND MIN.	S BOUND OR W BOUND MAX.	S BOUND OR W BOUND MIN.	LENGTH	SPAN	TYPE
		EB US 12 TO WB SR 240										
	182/11	DOE RAILWAY UC		0012207B	--	2607	2607			500		SBOX
	240/8	SR 240 UC		0012207D	--	1810	1707			386		POBX
	240/8	I-182 OC		0012207D	--					386		POBX
		FROM RICHLAND VIA TURNER DR TO WB US 12										
	182/10W-W	W-W RAMP OC		0012207E	--					198		POBX
	182/11	DOE RR UC		0012207B	--			1605	1605	500		SBOX
		WB US 12 TO WB SR 240										
	182/10W-W	W-W RAMP UC		0012207E	--			1704	1701	198		POBX
			END SR 240 INTERCHANGE									
	277.76	JCT SR 240 COINCIDENT 3.8										
182/12	278.29	JADWIN AVE UC	0.5 E JCT SR 240	0012207C	--	2009	1902	1900	1900	310		POBX
		GEORGE WASHINGTON WAY INTERCHANGE SRMP 278.44 TO 279.33 CS 0314										
		MAINLINE										
182/13S-E		S-E RAMP UC		0012558A	--	1908	1808	1702	1702	435		POBX
182/14		GEO WASH WAY UC		0012207F	--	1703	1608	1706	1606	412		POBX
240/11W-W		W-W RAMP UC		0012558E	--	1801	1711	1911	1900	338		POBX

STATE ROUTE BRIDGE NUMBER	MILE POST	CROSSING NAME	LOCATION	STRUCTURE IDENT. NUMBER	RDWY. WIDTH < 20'	VERTICAL CLEARANCES N BOUND OR E BOUND MAX.	MIN.	S BOUND OR W BOUND MAX.	MIN.	LENGTH	SPAN	TYPE
		EB US 12 TO EB SR 240										
	182/13S-E	S-E RAMP UC		0012558A	--	2102	2102			435		POBX
	182/14S-E	S-E RAMP UC		0012207A	--	1806	1711			368		POBX
		EB US 12 TO GEORGE WASHINGTON WAY NB										
	182/13S-E	S-E RAMP UC		0012558A	--	1908	1808			435		POBX
	182/14	GEORGE WASHINGTON WAY UC		0012207F	--	1703	1608			412		POBX
	182/14	I-182 OC		0012207F	--					412		POBX
	240/10W-W	W-W RAMP UC		0012558D	--	1802	1801			248		POBX
		WB US 12 TO EB SR 240										
	240/11W-W	W-W RAMP UC		0012558E	--			1911	1900	338		POBX
	182/14	GEORGE WASHINGTON WAY UC		0012207F	--			1706	1606	412		POBX
	182/14	I-82 OC		0012207F	--					412		POBX
	182/14S-E	S-E RAMP UC		0012207A	--			1701	1606	368		POBX
		WB US 12 TO GEORGE WASHINGTON WAY NB										
	240/11W-W	W-W RAMP UC		0012558E	--			1804	1709	338		POBX
	240/10W-W	W-W RAMP		0012558D	--			1804	1804	248		POBX
		GEORGE WASHINGTON WAY SB TO US 12 EB										
	240/9W-W	W-W RAMP UC		0012558C	--	1904	1704			145		POBX
	182/13S-E	I-182 OC		0012558A	--					435		POBX
	182/14S-E	SW RAMP GEORGE WASH OC		0012207A	--					368		POBX
	182/15S-E	W-W RAMP OC		0012558B	--					126		POBX
		END GEORGE WASHINGTON WAY INTERCHANGE										
	278.88	JCT SR 240 END COINCIDENCE										
182/16S	279.81	COL R LEE-VOLPENTEST BR	2.1 E JCT SR 240	0012042A	--					1950		POBX
182/16N	279.81	COL R LEE-VOLPENTEST BR	2.1 E JCT SR 240	0012042B	--					1950		POBX
	279.97	BENTON-FRANKLIN COUNTY LINE										

STATE BRIDGE NUMBER	ROUTE MILE POST	CROSSING NAME	LOCATION	STRUCTURE IDENT. NUMBER	RDWY. WIDTH < 20'	VERTICAL CLEARANCES N BOUND OR E BOUND MAX.	MIN.	S BOUND OR W BOUND MAX.	MIN.	LENGTH	SPAN	TYPE
182/17	281.22	CNTY RD 100 UC	1.3 E BENTON CO	0012236A	--	2306	2110	1911	1801	350		POBX
182/18	283.26	ROAD 68 UC	3.2 E BENTON CO	0012236C	--	1605	1604	1804	1707	382		POBX
182/19S	284.73	ARGENT RD OC	4.9 E BENTON CO	0012236B	--					130		PCB
182/19N	284.73	ARGENT RD OC	4.9 E BENTON CO	0012236G	--					146		PCB
182/20W-S	286.17	W-S RAMP UC	6.4 E BENTON CO	0012236E	--	1904	1805	2205	2008	326		POBX
	286.17	JCT US 395 COINCIDENT 2.1										
182/20N-W	286.18	N-W RAMP UC	6.4 E BENTON CO	0012236H	--	1901	1803	2111	2002	307		POBX
	US 12 WB TO US 395 SB											
		182/20N-W N-W RAMP UC		0012236H	--			2111	2002	307		POBX
		182/20W-S W-S RAMP UC		0012236E	--			2205	2008	326		POBX
		182/20W-S W-S RAMP I-182 OC		0012236E	--					326		POBX
182/21S	286.61	20TH AVE-CHASE ST OC	6.8 E BENTON CO	0012236F	--					160		PCB
182/21N	286.61	20TH AVE-CHASE ST OC	6.8 E BENTON CO	0008422B	--					160		PCB
182/22S	287.67	N 4TH ST OC	7.8 E BENTON CO	0007410A	--					163		PCB
182/22N	287.67	N 4TH ST OC	7.8 E BENTON CO	0008422C	--					177		PCB
182/23S	287.76	BN RR OC (NP)	7.9 E BENTON CO	0007410B	--					456		SB
182/23N	287.76	BN RR OC (NP)	7.9 E BENTON CO	0008422D	--					456		SB

PASCO INTERCHANGE
JCT US 12, I-182, US 395, SR 397
SRMP 288.01
CS 1111
8.3 E BENTON CO

US 12 MAINLINE

395/105		US 395 UC		0009306A	--	2203	2007	1907	1803	332		CBOX

STATE ROUTE BRIDGE NUMBER	MILE POST	CROSSING NAME		LOCATION	STRUCTURE IDENT. NUMBER	RDWY. WIDTH < 20′	VERTICAL CLEARANCES N BOUND OR E BOUND MAX.	MIN.	S BOUND OR W BOUND MAX.	MIN.	LENGTH	SPAN	TYPE
	EB ON US 12 TO NB ON US 395												
		395/105 US 395 UC			0009306A	--	2306	2206			332		CBOX
		395/105 US 12 OC			0009306A	--					332		CBOX
		END PASCO INTERCHANGE											
	288.30	JCT US 395 END COINCIDENCE											
	289.11	JCT I-182 END COINCIDENCE											
	289.12	MP EQUATION 289.12 BACK = 291.67 AHEAD											
12/502	292.37	KAHLOTUS RD UC		1.8 E JCT US 395	0014916A	--	1701	1701	1701	1701	270		PCB
12/512N	294.51	SNAKE RIVER AT BURBANK		3.7 E JCT US 395	0003762A	--			1803	1601	1770		ST CTB
12/512S	294.51	SNAKE RIVER AT BURBANK		3.7 E JCT US 395	0012800A	--	1901	1801			1780		ST PCB
	294.68	FRANKLIN - WALLA WALLA CO		3.8 E JCT US 395									
	295.30	JCT SR 124		0.6 E FRANKLIN CO									
12/603	299.72	MCNARY POOL		4.4 E JCT SR 124	0003908A	--					21		CS
12/606	304.07	BN&UP RR OC (UP&NP)		8.7 E JCT SR 124	0009781A	--					544		PCB
12/609	306.65	BNI OVERCROSSIN6		11.4 E JCT SR 124	0011840A	--					215		PCB
12/610	306.76	UP RR OC (UP&NP)		11.5 E JCT SR 124	000000MH	--					146		SB
12/612	307.31	WALLA WALLA R		12.0 E JCT SR 124	000000MI	--					369		SB
	307.44	JCT US 730		12.1 E JCT SR 124									
12/616	311.35	VANSYCLE CANYON CR		4.0 E JCT US 730	0010557A	--					76		PCTB
12/619	313.97	WALLA WALLA R		6.6 E JCT US 730	0000302A	--					226		CA
12/620	314.16	NINE MILE CR UP RR OC		6.8 E JCT US 730	0001724B	--					213		CTB
12/624	319.35	TOUCHET R		12.0 E JCT US 730	0002241A	--					156		CA CS
12/630	322.88	WOODWARD CR	3603	15.5 E JCT US 730	0002241D	--					60		CA CS
12/631	323.06	CREEK	3603	15.7 E JCT US 730	0002241E	--					60		CA CS
12/633	324.12	DRY CR	3603	16.7 E JCT US 730	0006551A	--					65		CS
12/640	335.90	SR 125 OC	3603	28.5 E JCT US 730	0009110A	--					224		PCB
	335.90	JCT SR 125		28.5 E JCT S R 730									

STATE ROUTE BRIDGE NUMBER	MILE POST	CROSSING NAME	LOCATION	STRUCTURE IDENT. NUMBER	RDWY. WIDTH < 20′	VERTICAL CLEARANCES N BOUND OR E BOUND MAX. MIN.	S BOUND OR W BOUND MAX. MIN.	LENGTH	SPAN	TYPE
12/642	336.05	UP RR OC	0.1 E JCT SR 125	0009110B	--			259	PCB	
12/643	336.15	9TH AVE OC	0.2 E JCT SR 125	0009110C	--			211	PCB	
12/645	336.52	2ND AVE & BN RR OC	0.6 E JCT SR 125	0008906A	--			424	PCB	
12/647	336.98	BORELSKE STAD. PED. OC	1.1 E JCT SR 125	0008855A	--			81	CS	
12/650	338.44	WELLINGTON AVE OC	2.5 E JCT SR 125	0008855B	--			164	PCB	
12/652	339.70	AIRPORT GATE #1ROAD OC	3.8 E JCT SR 125	0008855C	--			164	PCB	
12/654	340.84	AIRPORT E I/C &BN RR OC	4.9 E JCT SR 125	0008855D	--			474	SB	
12/656.25	344.48	SPRING CREEK CULV	8.5 E JCT SR 125	00200297	--			12	CCULV	
12/657	344.98	DRY CR	9.1 E JCT SR 125	0000173A	--			45	ESB	SB
12/659	347.22	DRY CR	11.3 E JCT SR 125	0004598A	--			54	CTB	
12/660	347.86	DRY CR	12.0 E JCT SR 125	0008527A	--			98	CA	CS
12/662.25	353.03	DRAINAGE RELIEF CULV	17.2 E JCT SR 125	00200298	--			8	CTB	CCULV
12/663.25	354.47	DRAINAGE RELIEF CULV	18.6 E JCT SR 125	00200295	--			6	CCULV	
12/666	357.04	COPPEI CR	21.1 E JCT SR 125	000000GL	--			44	CA	
	357.59	JCT SR 124								
12/669	357.68	TOUCHET R WAITSBURG	0.1 E JCT SR 124	0001504A	--			167	CTB	
12/670.25	359.15	DRAINAGE RELIEF CULV	1.6 E JCT SR 124	00200296	--			15	SCULV	
	359.55	WALLA WALLA-COLUMBIA CO LINE	2.0 E JCT SR 124							
12/702	360.28	IRRIGATION DITCH	0.7 E WALLA WAL CO	000000DX	--			21	CS	
12/706	361.49	TOUCHET R	2.0 E WALLA WAL CO	0007856A	--			143	CS	
12/708.25	364.05	RUN OFF DITCH	4.5 E WALLA WAL CO	0007436A	--			15	CS	
12/710	366.99	TOUCHET R DAYTON	7.5 E WALLA WAL CO	0007856B	--			164	CS	
12/712	367.67	UP RR OC	8.1 E WALLA WAL CO	0010462A	--			142	CS	
12/713	367.73	NP RY OC	8.2 E WALLA WAL CO	0001687B	--			269	CTB	
12/714	367.89	PATIT CR	8.4 E WALLA WAL CO	0001687C	--			44	CTB	
12/720	372.57	WHETSTONE CR	13.0 E WALLA WAL CO	0000307A	--			21	CS	
12/723.25	376.20	DRAINAGE RELIEF CULV	16.6 E WALLA WAL CO	00200294	--			10	SCULV	
12/725	380.52	TUCANNON R	21.0 E WALLA WAL CO	0008129A	--			220	CBOX	
	382.26	JCT SR 261	22.7 E WALLA WALLA CO							
12/745.25	383.84	LIVESTOCK CROSSING	1.6 E JCT SR 261	00200293	--			6	CS	
12/750.25	387.53	LIVESTOCK CROSSING	5.3 E JCT SR 261	00200292	--			8	CCULV	
	388.61	COLUMBIA-GARFIELD CO LINE	6.0 E JCT SR 261							
12/802	390.61	PATAHA CR	2.0 E COLUMBIA CO	0000422A	--			62	CA	

STATE ROUTE BRIDGE NUMBER	MILE POST	CROSSING NAME	LOCATION	STRUCTURE IDENT. NUMBER	RDWY. WIDTH < 20'	VERTICAL CLEARANCES N BOUND OR E BOUND MAX.	N BOUND OR E BOUND MIN.	S BOUND OR W BOUND MAX.	S BOUND OR W BOUND MIN.	LENGTH	SPAN	TYPE
	390.84	JCT SR 127	2.2 E COLUMBIA CO									
12/804.25	393.15	LIVESTOCK CROSSING	2.4 E JCT SR 127	00200291	--					10		CCULV
12/806.25	411.86	PATAHA CR TRIBUTARY	21.1 E JCT SR 127	00200290	--					13		SCULV CCULV
12/810	418.61	STEMBER CR	27.8 E JCT SR 127	0007418A	--					97		PCB
	422.00	GARFIELD-ASOTIN CO LINE	31.2 E JCT SR 127									
12/903	424.99	CHIEF TIMOTHY BRIDGE	3.0 E GARFIELD CO	0009660A	--					213		PCB
	ACCESS TO INDIAN TIMOTHY MEMORIAL BRIDGE											
		12/903P INDIAN TIMOTHY MEM. BR	3.0 E GARFIELD CO	00000WLM	--					201		CA
	432.62	JCT SR 128	10.6 E GARFIELD CO									
	433.78	JCT SR 129 WEST WYE CONNECTION	1.2 E JCT SR 128									
	434.00	JCT SR 129 EAST WYE CONNECTION	0.2 E JCT SR 129									
12/915	434.10	SNAKE R CLARKSTON	0.1 E JCT SR 129	0002348A	--	1603	1502			1432		SL ST CTB
	434.19	ASOTIN CO - IDAHO LINE	0.2 E JCT SR 129									

SR 14 - JCT I-5 VANCOUVER TO JCT I-82

INTERSTATE INTERCHANGE
JCT I-5 - SR 14
SRMP 0.00 TO 0.30
CS 0604 UU

SR 14 MAINLINE TO AND FROM WASHINGTON ST

14/1		I-5 OC, SR 14		0012156E	--					228		POBX
5/3S-E		I-5 S-E RAMP UC		0012156C	--	1603	1603			427		POBX
	WESTBOUND SR 14 TO NORTHBOUND I-5											
		14/2W-N W-N RAMP, I-5 RAMP OC		0012156G	--					112		POBX
		14/1W-N I-5 RAMP OC, SR 14		0012156F	--					112		POBX

STATE ROUTE BRIDGE NUMBER	MILE POST	CROSSING NAME	LOCATION	STRUCTURE IDENT. NUMBER	RDWY. WIDTH < 20'	VERTICAL CLEARANCES N BOUND OR E BOUND MAX.	MIN.	S BOUND OR W BOUND MAX.	MIN.	LENGTH	SPAN	TYPE
		WESTBOUND ON SR 14 TO SOUTHBOUND ON I-5										
		5/3S-E I-5 S-E RAMP UC		0012156C	--			1603	1603	427		POBX
		14/1 I-5 OC		0012156E	--					228		POBX
		14/1 SR 14 UC		0012156E	--			1605	1605	228		POBX
		5/2 BN RR UC		0012156A	--			1800	1609	284		SBOX
		PEDESTRIAN ACCESS TO HISTORICAL APPLE TREE										
		14/2A BN RR OVER APPLE TREE WA		0012156H	--					29		CS
		END INTERSTATE INTERCHANGE										
14/5	1.03	COLUMBIA WAY OC	1.0 E JCT I-5	0014662A	--					367		POBX
14/10	2.99	RIVERSIDE DR UC	3.0 E JCT I-5	0006929A	--	1703	1504	2201	2011	297		CBOX
14/12	4.35	LIESER RD UC	4.4 E JCT I-5	0008598A	--	1604	1603	1604	1604	208		PCB
14/13	5.57	ELLSWORTH RD UC	5.6 E JCT I-5	0009485A	--	1701	1610	1709	1708	202		PCB
		SR 14 - I-205 INTERCHANGE SRMP 5.84 TO 6.67 CS 0604 5.8 E I-5										
		SR 14 MAINLINE										
14/14E-N		E-N RAMP UC		0009857A	--	1605	1604	1701	1700	276		CBOX
205/1		COLUMBIA R BR - I-205 UC		0010833A	--	1605	1603	1606	1605	1741		POBX CS
205/2S-E		S-E RAMP UC		0009857B	--	1606	1603	1608	1604	268		CBOX
		EASTBOUND ON SR 14 TO NORTHBOUND ON I-205										
		14/14E-N E-N RAMP SR 14 OC		0009857A	--					276		CBOX
		205/3 E-N RAMP I-205 UC		0009857D	--	1806	1806			38		CS

STATE ROUTE BRIDGE NUMBER	MILE POST	CROSSING NAME	LOCATION	STRUCTURE IDENT. NUMBER	RDWY. WIDTH < 20'	VERTICAL CLEARANCES N BOUND OR E BOUND MAX.	MIN.	S BOUND OR W BOUND MAX.	MIN.	LENGTH	SPAN	TYPE
		EASTBOUND ON SR 14 TO SOUTHBOUND I-205										
		14/14E-N E-N RAMP, SR 14OC		0009857A	--					276		CBOX
		205/1 COLUMBIA R BR APPROACH		0010833A	--					1741		POBX CS
		WESTBOUND ON SR 14 TO SOUTHBOUND I-205										
		205/2S-E S-E RAMP UC		0009857B	--			1604	1604	268		CBOX
		205/1 COLUMBIA R BR - I-205 UC		0010833A	--			1603	1603	1741		POBX CS
		205/1 COLUMBIA R BR-SR 14 OC		0010833A	--					1741		POBX CS
		END SR 14 - I-205 INTERCHANGE										
14/15	8.53	SE 164TH AVE OC	2.5 E JCT I-205	0014461A	--					194		PCB
14/18	9.46	QUARRY RD OC	3.5 E JCT I-205	0005044A	--					28		CS
		CAMAS INTERCHANGE CS 0604 SRMP 12.0 TO 12.3										
		SR 14 MAINLINE										
14/22		E-6TH RAMP OC		0007595A	--					64		CS
14/23S-E		6TH-E RAMP UC		0007595B	--	1711	1704	1702	1605	235		PCB
		EASTBOUND ON SR 14 TO 6TH AVE NW										
		14/22 E-6TH RAMP SR 14 UC		0007595A	--	1700	1507			64		CS
		6TH AVE NW TO EASTBOUND ON SR 14										
		14/23S-E 6TH-E RAMP, SR 14 OC		0007595B	--					235		PCB
		14/23S-E 6TH-E RAMP UC		0007595B	--	1711	1704			235		PCB

STATE ROUTE BRIDGE NUMBER	MILE POST	CROSSING NAME	LOCATION	STRUCTURE IDENT. NUMBER	RDWY. WIDTH < 20'	VERTICAL CLEARANCES N BOUND OR E BOUND MAX.	MIN.	S BOUND OR W BOUND MAX.	MIN.	LENGTH	SPAN	TYPE
		WESTBOUND ON 14 TO 6TH AVE NW										
		14/23S-E 6TH-E RAMP UC		0007595B	--			1709	1707	235		PCB
		END CAMAS INTERCHANGE										
14/25	12.62	WEST CAMAS SL	6.7 E JCT I-205	0007138A	--					1038		SB
14/27	13.70	EAST CAMAS SL	7.7 E JCT I-205	0006845A	--					345		CBOX
	14.63	JCT SR 500	8.6 E JCT I-205									
14/30	16.73	27TH ST & BN RY OC	2.1 E JCT SR 500	0009275A	--					224		PCB
14/34	18.09	GIBBONS CR	3.5 E JCT SR 500	0009275B	--					65		CS
14/35	18.77	BN RR OC	4.1 E JCT SR 500	0009275C	--					382		PCB
14/38	20.90	LAWTON CR	6.3 E JCT SR 500	0000902A	--					44		CS
	21.77	CLARK-SKAMANIA CO										
14/103	24.92	HALF BRIDGE	3.2 E CLARK CO	0001444A	--					75		CTB
14/104	25.04	CAPE HORN SLIDE	3.3 E CLARK CO	0001151A	--					479		CTB
14/107	32.87	DUNCAN CR	11.1 E CLARK CO	0001047A	--					45		CG
14/109	34.24	WOODARD CR	12.5 E CLARK CO	0001236A	--					130		CTB
14/111	37.19	BN UC TUNNEL	15.4 E CLARK CO	000093CE	--	1901	1800			180		CTUN
14/112	37.43	HAMILTON CREEK	15.7 E CLARK CO	000120CE	--					270		PCB
14/113	37.90	CASCADE DR OC	16.1 E CLARK CO	000064CE	--					160		PCB
14/115	40.48	BN OC	18.7 E CLARK CO	000034CE	--					319		PCB
14/118	43.90	ROCK CR	22.1 E CLARK CO	0002355A	--					200		CTB
14/120C	44.60	FIRST ST OVER KANAKA CR	22.8 E CLARK CO	0014928A	--					24		SCULV
14/122	49.34	WIND R - AL HENRY BRIDGE	27.6 E CLARK CO	0012630A	--					663		SB PCB
14/126	56.87	LITTLE WHITE SALMON R	7.5 E WIND RIVER	0014259A	--					410		SB
14/128	58.08	TUNNEL NO 1	8.7 E WIND RIVER	0002051A	--	1300	1209			130		CTUN
14/129	58.45	TUNNEL NO 2	9.1 E WIND RIVER	0002051B	--	1406	1311			408		CTUN
14/130	58.92	TUNNEL NO 3	9.6 E WIND RIVER	0002051C	--	1406	1305			257		CTUN
14/131	59.03	GULCH	9.7 E WIND RIVER	0002042A	--					215		CS
14/132	59.44	BN RR OC (SP & S)	10.1 E WIND RIVER	0002058A	--					126		CTB
14/133	59.61	TUNNEL NO 4	10.3 E WIND RIVER	0002042B	--	1401	1308			261		CTUN
14/134	60.23	TUNNEL NO 5	10.9 E WIND RIVER	0002042C	--	1404	1300			212		CTUN
14/137	61.62	SP S RY OC	12.3 E WIND RIVER	0001915A	--					158		CTB
	63.48	SKAMANIA-KLICKITAT CO	14.1 E WIND RIVER									

STATE ROUTE BRIDGE NUMBER	MILE POST	CROSSING NAME	LOCATION	STRUCTURE IDENT. NUMBER	RDWY. WIDTH < 20′	VERTICAL CLEARANCES N BOUND OR E BOUND MAX.	MIN.	S BOUND OR W BOUND MAX.	MIN.	LENGTH	SPAN	TYPE
14/201	63.49	WHITE SALMON R	0.0 E SKAMANIA CO	0008842A	--					296		SB
	63.52	JCT SR 141 WEST WYE CONNECTION	0.1 E SKAMANIA CO									
14/205C	65.98	JEWETT CREEK CULVERT	2.6 E SKAMANIA CO	0015255A	--					20		SCULV
	66.41	JCT SR 141 EAST WYE CONNECTION	2.9 E SR141 W WYE									
14/212	75.76	KLICKITAT R	9.4 E SR141 E WYE	0001727A	--					265	CA	CS
	75.87	JCT SR 142										
14/215	76.77	TUNNEL	0.9 E JCT SR 142	0001735A	--	1304	1303			389		TUN
14/216	76.86	LYLE TUNNEL	1.0 E JCT SR 142	0001735B	--	1310	1206			233		TTUN
	83.50	JCT US 197	7.6 E JCT SR 142									
14/221	86.03	HALF BRIDGE	2.5 E JCT US 197	0001492A	--					42		SB
14/222	86.12	HORSETHIEF CANYON	2.6 E JCT US 197	0001492B	--					92	CA	CS
14/225.25	91.83	CATTLE CROSSING	8.3 E JCT US 197	00200140	--					8		CCULV
	101.02	JCT US 97 COINCIDENT 0.4	17.5 E JCT US 197									
	101.44	JCT US 97 END COINCIDENCE	0.4 E JCT US 97									
14/230.25	103.27	CATTLE PASS	2.2 E JCT US 97	0006790B	--					14		CS
14/240	121.09	ROCK CR	19.6 E JCT US 97	0006790A	--					118		CBOX
14/245.25	128.27	FARM ACCESS RD OC	26.8 E JCT US 97	0006790C	--					12		CS
14/245.75	128.50	FARM ACCESS RD OC	27.0 E JCT US 97	0006790D	--					12		CS
14/247	134.29	WOOD CR	32.8 E JCT US 97	0005849A	--					158		CS
14/248C	140.80	PINE CREEK CULV	39.3 E JCT US 97	00200051	--					40		SCULV
14/250	149.06	ALDER CR	47.6 E JCT US 97	000000OD	--					218		PCB
	152.24	KLICKITAT-BENTON CO	50.7 E JCT US 97									
14/302	155.12	DEAD CANYON	4.8 E KLICKITAT CO	000000OE	--					169		PCB
14/306	161.95	GLADE CR	9.6 E KLICKITAT CO	0006565A	--					158		CS
	167.25	JCT SR 221	14.9 E KLICKITAT CO									
82/278S	180.75	I-82 UC	JCT I-82	0011608A	--	1602	1602			113		PCB
82/278N	180.77	I-82 UC	JCT I-82	0011608B	--	1603	1602			113		PCB
	180.77	END SR 14										

STATE ROUTE BRIDGE NUMBER	MILE POST	CROSSING NAME	LOCATION	STRUCTURE IDENT. NUMBER	RDWY. WIDTH < 20'	VERTICAL CLEARANCES N BOUND OR E BOUND MAX.	N BOUND OR E BOUND MIN.	S BOUND OR W BOUND MAX.	S BOUND OR W BOUND MIN.	LENGTH	SPAN	TYPE
		SR 16 - JCT I-5 TACOMA TO JCT SR 3 GORST										
		NALLEY VALLEY INTERCHANGE JCT SR 16 - I-5 SRMP 0.00 TO 0.38 CS 2704 UU 0.0 N JCT I-5										
		SOUTHBOUND ON SR 16 TO NORTHBOUND ON I-5										
		5/433SCD SBCD UC		0008406B	--			1708	1611		214	CBOX
		5/433 I-5 UC		0006145B	--			1601	1504		195	CBOX
		16/1S-N S-N RAMP		0008406C	--						191	CBOX
		SOUTHBOUND ON SR 16 TO SOUTHBOUND ON I-5										
		5/433SCD SBCD UC		0008406B	--			1708	1611		214	CBOX
		5/431 SBCD S 36TH ST PED UC		0006145A	--			1409	1409		327	CS
		5/430 SBCD S 38TH ST UC		0005944A	--			1707	1707		232	CS
		END NALLEY VALLEY INTERCHANGE										
		SPRAGUE AVE INTERCHANGE JCT SR 16 - SPRAGUE AVE SRMP 0.30 TO 0.72 CS 2704 UU 0.3 N JCT I-5										
		SR 16 MAINLINE										
16/5E		NALLEY VALLEY VIADUCT		0008633D	--					1339		POTB
16/5W		NALLEY VALLEY VIADUCT		0008633C	--					1343		POTB
16/6S-N		S-N RAMP UC		0008633F	--	1802	1705	1801	1708	661		CTB
16/10E		S-S RAMP OC		0008543A	--					172		CBOX
16/10W		S-S RAMP OC		0008543B	--					164		CBOX

STATE ROUTE BRIDGE NUMBER	MILE POST	CROSSING NAME	LOCATION	STRUCTURE IDENT. NUMBER	RDWY. WIDTH < 20′	VERTICAL CLEARANCES N BOUND OR E BOUND MAX.	MIN.	S BOUND OR W BOUND MAX.	MIN.	LENGTH	SPAN	TYPE
		NORTHBOUND SR 16 TO SPRAGUE AVE										
		16/5E NALLEY VALLEY VIADUCT		0008633D	--					1339		POTB
		16/6N-N N-SPRAGUE RAMP		0008633E	--					205		CTB
		16/8 S 25TH ST UC		0008543C	--	1609	1605			150		POTB
		SOUTHBOUND SR 16 TO SPRAGUE AVE										
		16/6S-N S-S RAMP & SR 16 OC		0008633F	--					661		CTB
		16/8 S 25TH ST UC		0008543C	--	1609	1605			150		POTB
		SPRAGUE AVE TO SR 16 NORTHBOUND										
		16/8 S 25TH ST UC		0008543C	--	1703	1611			150		POTB
		SPRAGUE AVE TO SR 16 SOUTHBOUND										
		16/8 S 25TH ST UC		0008543C	--			1703	1611	150		POTB
		16/10E SR 16 UC		0008543A	--			1908	1908	172		CBOX
		16/10W SR 16 UC		0008543B	--			1803	1709	164		CBOX
		16/6S-S S-S RAMP		0008633G	--					634		CTB
		16/6S-N S-N RAMP UC		0008633F	--			1800	1708	661		CTB
		16/5W NALLEY VALLEY VIADUCT		0008633C	--					1343		POTB
		END SPRAGUE AVE INTERCHANGE										
16/12E	0.62	CEDAR ST OC	0.6 N JCT I-5	0009151A	--					199		CTB
16/12W	0.62	CEDAR ST OC	0.6 N JCT I-5	0009151B	--					199		CTB
16/15E	1.15	UNION AVE OC	1.1 N JCT I-5	0009151C	--					231		POTB
16/15W	1.15	UNION AVE OC	1.1 N JCT I-5	0009151D	--					231		POTB
16/20E	1.57	SNAKE LAKE BR	1.6 N JCT I-5	0009415A	--					486		PCB
16/20W	1.57	SNAKE LAKE BR	1.6 N JCT I-5	0009415B	--					518		PCB
16/22	2.52	SOUTH 19TH ST UC	2.6 N JCT I-5	0013783A	--	2003	1804	2306	2104	239		POBX
16/24	3.11	SO 12TH ST OC	3.0 N JCT I-5	0012985A	--					193		CTB
16/30	3.48	6TH AVE OC	3.5 N JCT I-5	0012245B	--					211		POBX
	3.60	JCT SR 163	3.6 N JCT I-5									
16/31	3.63	SR 163/PEARL ST OC	3.7 N JCT I-5	0012245A	--					257		POBX

STATE ROUTE BRIDGE NUMBER	MILE POST	CROSSING NAME	LOCATION	STRUCTURE IDENT. NUMBER	RDWY. WIDTH < 20'	VERTICAL CLEARANCES N BOUND OR E BOUND MAX.	N BOUND OR E BOUND MIN.	S BOUND OR W BOUND MAX.	S BOUND OR W BOUND MIN.	LENGTH	SPAN TYPE
16/40P	4.41	SKYLINE DR PEDESTRIAN UC	4.5 N JCT I-5	08498800	--	2909	2008	3003	2409	360	CA PRC
16/80	4.67	JACKSON AVE UC	4.7 N JCT I-5	0012449A	--	2410	2011	1804	1700	256	POBX
16/110	7.28	TACOMA NARROWS	5.1 N JCT I-5	0003418A	--					5978	SUSP SG CTB
	7.28	MP EQUATION 5.05 BACK = 7.28 AHEAD									
16/120	10.74	OLYMPIC INTERCH UC	10.7 N JCT I-5	0009245A	--	1710	1710	1803	1803	207	PCB
16/125	12.00	GIG HARBOR RD UC	12.0 N JCT I-5	0009380A	--	2102	2008	1607	1605	228	PCB
16/130E	12.76	ROSEDALE RD OC	12.8 N JCT I-5	0003639A	--					163	CTB
16/130W	12.77	ROSEDALE RD OC	12.8 N JCT I-5	0008694A	--					233	PCB
16/140	14.86	BURNHAM RD UC	14.9 N JCT I-5	0012617A	--	1707	1703	1606	1606	228	PCB
	15.48	JCT SR 302	15.5 N JCT I-5								
16/150E	15.75	N-W RAMP OC E BR	0.3 N JCT SR 302	0010280A	--					251	PCB
16/150W	15.76	N-W RAMP OC W BR	0.3 N JCT SR 302	0010280B	--					208	PCB
	NB SR 16 TO WB SR 302										
		16/150E N-W RAMP SR 16 UC		0010280A	--	1710	1703			251	PCB
		16/150W N-W RAMP SR 16 UC		0010280B	--	1710	1705			208	PCB
16/155	17.02	PURDY-CRESCENT RD UC	1.5 N JCT SR 302	0010280C	--	1701	1700	1610	1607	210	PCB
16/160	17.73	154 ST NW UC	2.3 N JCT SR 302	0010280D	--	1701	1610	1709	1707	215	CBOX
302/3SP	18.04	SR 302 SPUR UC	2.6 N JCT SR 302	0010332A	--	1809	1706	1900	1706	282	CBOX
	18.04	JCT SR 302 SPUR	18.1 N JCT I-5								
	18.05	PIERCE-KITSAP CO LINE	18.1 N JCT I-5								
16/200E	22.60	MULLENIX ROAD OC	4.5 N PIERCE CO	0014143A	--					127	PCB
16/200W	22.60	MULLENIX ROAD OC	4.5 N PIERCE CO	0014143B	--					127	PCB
	SOUTHBOUND SR 16 TO MULLENIX ROAD										
		16/200S-S BURLEY CREEK BRIDGE		0014143C	--					130	PCB
16/202	23.74	BETHEL RD UC	5.6 N PIERCE CO	0010556A	--	1608	1604	1800	1707	265	PCB
	25.14	JCT SR 160									

STATE ROUTE BRIDGE NUMBER	MILE POST	CROSSING NAME	LOCATION	STRUCTURE IDENT. NUMBER	RDWY. WIDTH < 20′	VERTICAL CLEARANCES N BOUND OR E BOUND MAX.	N BOUND OR E BOUND MIN.	S BOUND OR W BOUND MAX.	S BOUND OR W BOUND MIN.	LENGTH	SPAN	TYPE
160/5	25.15	SR 160 UNDERCROSSING	JCT SR 160	0010602A	--	1703	1611	1710	1707	223		PCB
16/204W	25.95	SIDNEY RD OC SB	7.6 N PIERCE CO	0010602C	--					300		PCB
16/204E	25.96	SIDNEY RD OC NB	7.6 N PIERCE CO	0010602B	--					300		PCB
16/204.5E	26.68	TREMONT ST OC	8.3 N PIERCE CO	0013025A	--					133		PCB
16/204.5W	26.69	TREMONT ST OC	8.3 N PIERCE CO	0013025B	--					133		PCB
	27.80	JCT SR 166										
16/205	27.81	SR 166 OC	9.8 N PIERCE CO	0005237A	--					228		CBOX
		NORTHBOUND ON SR 16 TO SOUTHBOUND ON SR 3										
		16/208N-S N-S RAMP SR 16 OC		0013166B	--					791		SG
		16/208N-S N-S RAMP UC		0013166B	--			1707	1707	791		SG
		NORTHBOUND ON SR 16 TO NORTHBOUND ON SR 3										
		3/103N SR 3 UC		0013166C	--	1805	1708			1347	SB	PCTB
	29.08	JCT SR 3	4.0 N JCT SR 160									

SR 17 - JCT US 395 MESA TO JCT US 97 FORT OKANOGAN

17/4	7.43	US 395 OC	JCT US 395	0013785A	--					238		PCB
	7.43	JCT US 395 BEGIN ROUTE										
17/6	8.71	MANTON WAY OC	1.3 N JCT US 395	0008351A	--					155		PCB
17/7	9.09	ESQUATZEL COULEE BN RY	1.6 N JCT US 395	0008351B	--					620		PCB
	14.69	JCT SR 260	7.2 N JCT US 395									
17/10.25	19.07	SCOOTENEY WASTEWAY	4.4 N JCT SR 260	0005137A	--					15		CS
	21.80	FRANKLIN-ADAMS CO LINE	7.1 N JCT SR 260									
17/100	28.36	SR 26 OC	13.7 N JCT SR 260	0015963A	--					143		PCB
	28.37	JCT SR 26	6.6 N FRANKLIN CO									

STATE ROUTE BRIDGE NUMBER	MILE POST	CROSSING NAME	LOCATION	STRUCTURE IDENT. NUMBER	RDWY. WIDTH < 20'	VERTICAL CLEARANCES N BOUND OR E BOUND MAX.	MIN.	S BOUND OR W BOUND MAX.	MIN.	LENGTH	SPAN	TYPE
17/101.75	33.43	IRRIGATION CANAL	4.9 N JCT SR 26	000000OF	--					17		CS
17/102	34.27	BN RR UC (CMSTPP)	5.9 N JCT SR 26	0004875A	--	1709	1709			134		SG
	35.60	ADAMS-GRANT CO LINE	7.2 N JCT SR 26									
	39.77	JCT SR 170	4.2 N ADAMS CO									
	40.78	JCT SR 262	1.0 N JCT SR 170									
17/203	42.83	LIND COULEE	3.0 N JCT SR 170	0004605A	--					190		CTB
17/207	48.09	EAST LOW CANAL	8.3 N JCT SR 170	0004605B	--					38		CS
17/210	50.74	I-90 OC	11.0 N JCT SR 170	0005581A	--					150		CBOX
	50.77	JCT I-90	11.0 N JCT SR 170									
	53.91	JCT SR 171	3.1 N JCT I-90									
17/215	54.24	PARKER HORN	0.3 N JCT SR 171	0004840A	--					104		CS
17/216	54.73	STRATFORD RD UC	0.9 N JCT SR 171	0007818A	--	1703	1606			168		PCB
17/220	66.60	ROCKY FORD CR	12.7 N JCT SR 171	0004840B	--					110		CS
	67.64	JCT SR 282	13.7 N JCT SR 171									
17/223	73.73	BN RR UC (GN)	6.1 N JCT SR 282	0004853A	--	2204	2204			135		SG
	75.27	JCT SR 28	7.6 N JCT SR 282									
	95.06	GRANT-DOUGLAS CO LINE	20.0 N JCT SR 28									
	95.99	DOUGLAS-GRANT CO LINE	0.9 N GRANT CO									
	96.56	JCT US 2 COINCIDENT 1.7	0.6 N DOUGLAS CO									
	97.16	GRANT-DOUGLAS CO LINE	0.6 N JCT US 2									
	98.30	JCT US 2 END COINCIDENT	1.1 N GRANT CO									
	112.74	JCT SR 172	14.4 N JCT US 2									
	119.86	JCT SR 174	7.1 N JCT SR 172									

STATE ROUTE BRIDGE NUMBER	MILE POST	CROSSING NAME	LOCATION	STRUCTURE IDENT. NUMBER	RDWY. WIDTH < 20'	VERTICAL CLEARANCES N BOUND OR E BOUND MAX.	MIN.	S BOUND OR W BOUND MAX.	MIN.	LENGTH	SPAN	TYPE
17/306	127.23	E FOSTER CR	7.4 N JCT SR 174	0003759A	--					118		CTB
17/307	128.32	E FOSTER CR	8.5 N JCT SR 174	0003759B	--					104		CS
17/308	129.16	E FOSTER CR	9.3 N JCT SR 174	0003759C	--					86		CS
17/309	133.53	W FOSTER CR	13.7 N JCT SR 174	0003759D	--					98		CTB
	135.84	JCT SR 173	16.0 N JCT SR 174									
17/401	135.92	COLUMBIA R BRIDGEPORT	0.1 N JCT SR 173	000000LR	--					1150	ST	SB
	136.03	DOUGLAS-OKANOGAN CO LINE	0.2 N JCT SR 173									
	144.29	JCT US 97	8.1 N DOUGLAS CO									

SR 18 - JCT SR 99 TO JCT I-90 ECHO LAKE VIC

	2.20	JCT SR 99 BEGIN ROUTE										
	2.41	JCT SR 161	0.2 E JCT SR 99									
5/503W	2.72	I-5 UC	0.3 E JCT SR 161	0006078B	--	1510	1509	1606	1511	213		PCB
	2.73	MP EQUATION 2.73 BACK = 0.00 AHEAD										
5/503E	0.00	I-5 UC	0.3 E JCT SR 161	0006078A	--	1500	1411	1503	1500	206		PCB
	0.00	JCT I-5	0.3 E JCT SR 161									
18/3	0.77	32ND AVE S UC	0.7 E JCT I-5	0008834A	--	1611	1606	1605	1601	310		PCB
18/4	1.75	MILITARY RD UC	1.7 E JCT I-5	0005444A	--	6000	6000	6000	6000	319		CBOX
18/5	1.86	PEASLEY CANYON RD OC	1.9 E JCT I-5	0005433A	--					364		CBOX

WEST AUBURN INTERCHANGE
JCT SR 18 & SR 167
SRMP 2.27 TO 3.28

STATE ROUTE BRIDGE NUMBER	MILE POST	CROSSING NAME	LOCATION	STRUCTURE IDENT. NUMBER	RDWY. WIDTH < 20'	VERTICAL CLEARANCES N BOUND OR E BOUND MAX.	N BOUND OR E BOUND MIN.	S BOUND OR W BOUND MAX.	S BOUND OR W BOUND MIN.	LENGTH	SPAN TYPE
SR 18 MAINLINE											
18/6		W VALLEY HIGHWAY OC		0005433B	--					114	CS
167/112W		SR 167 UC		0009236C	--	1902	1805	2009	2002	335	PCB
167/112E		SR 167 UC		0009236B	--	2107	2010	2300	2204	343	PCB
167/112W-N		SR 167 W-N RAMP UC		0009236F	--	2001	1905	2109	2011	331	PCB
EB SR 18 TO NB SR 167											
18/6		W VALLEY HIGHWAY OC		0005433B	--					114	CS
167/112W		SR 167 UC		0009236C	--	1701	1606			335	PCB
167/112E		SR 167 UC		0009236B	--	1904	1810			343	PCB
167/112W-N		W-N RAMP UC		0009236F	--	1710	1705			331	PCB
167/112W-N		W-N RAMP		0009236F	--					331	PCB
WB SR 18 TO WEST VALLEY HIGHWAY											
167/112W-N		W-N RAMP UC		0009236F	--			2005	2005	331	PCB
167/112E		SR 167 UC		0009236B	--			2102	2102	343	PCB
167/112W		SR 167 UC		0009236C	--			1710	1710	335	PCB
END WEST AUBURN INTERCHANGE											
18/8S	3.49	UP RR OC (CMSTPP)	0.6 E JCT SR 167	0004896A	--					280	CBOX
18/8N	3.49	UP RR OC (CMSTPP)	0.6 E JCT SR 167	0009058A	--					284	PCB
18/9	3.82	NP RY OC	1.0 E JCT SR 167	0005082A	--					1151	CBOX
18/10	4.15	SR 164 OC	1.3 E JCT SR 167	0006066A	--					82	CS
	4.17	JCT SR 164	1.3 E JCT SR 167								
18/11	4.36	F ST SE OC	0.2 E JCT SR 164	0005972A	--					66	CS
18/13	4.73	M STREET OC	0.6 E JCT SR 164	0012555A	--					119	PCB
18/14S	4.95	BNRR OC	0.8 E JCT SR 164	0012618A	--					212	CBOX
18/14N	4.95	NP RY OC - NORTH	0.8 E JCT SR 164	0012618B	--					212	CBOX
18/16S	6.41	BNRR OC-SOUTH	2.3 E JCT SR 164	0006068B	--					307	PCB
18/16N	6.41	BNRR & CTY RD OC	2.3 E JCT SR 164	0014354A	--					305	PCB
18/17S	6.62	GREEN R (NEELEY BRIDGE)	2.5 E JCT SR 164	0006066B	--	1604	1403			371	ST CBOX
18/17N	6.62	GREEN RIVER	2.5 E JCT SR 164	0014354B	--					406	SB
18/17.5	7.94	312TH ST UC	3.8 E JCT SR 164	0014776G	--	1603	1603	1605	1605	227	PCB

STATE ROUTE BRIDGE NUMBER	MILE POST	CROSSING NAME	LOCATION	STRUCTURE IDENT. NUMBER	RDWY. WIDTH < 20′	VERTICAL CLEARANCES N BOUND OR E BOUND MAX.	N BOUND OR E BOUND MIN.	S BOUND OR W BOUND MAX.	S BOUND OR W BOUND MIN.	LENGTH	SPAN	TYPE
18/18	8.72	304TH ST UC	4.6 E JCT SR 164	0014776F	--	2108	2108	1802	1802	259		PCB
	ACCESS RD											
		18/18A 304TH ST-SOOSETTE CR		0014776E	--					580		SB
18/19S	8.91	SOOSETTE CREEK	4.7 E JCT SR 164	0014776A	--					340		PCB
18/19N	8.91	SOOSETTE CREEK	4.7 E JCT SR 164	0014776B	--					360		PCB
	WB SR 18 TO SE 304TH ST											
		18/19W-W W-W RAMP-SOOSETTE CR		0014776D	--					390		PCB
	EB SR 18 TO 304TH											
		18/19E-E E-E RAMP-SOOSETTE CR		0014776C	--					360		PCB
18/20S	10.31	KENT-BLACK DIAMOND RD OC	6.2 E JCT SR 164	0014768A	--					271		PCB
18/20N	10.31	KENT-BLACK DIAMOND RD OC	6.2 E JCT SR 164	0006068C	--					202		PCB
18/24S	10.87	SOOS CR	6.7 E JCT SR 164	0014768B	--					124		PCB
18/24N	10.87	SOOS CR	6.7 E JCT SR 164	0006068D	--					119		CS
18/24.5	11.22	COVINGTON WAY UC	7.1 E JCT SR 164	0014919A	--	1709	1709	1904	1904	328		POBX
18/25S	11.38	SR 516 OC	7.2 E JCT SR 164	0014919B	--					297		PCB
18/25N	11.38	SR 516 OC	7.2 E JCT SR 164	0011439B	--					260		POBX
	11.41	JCT SR 516	7.2 E JCT SR 164									
18/25.2	12.55	180TH AVE SE UC	0.9 E JCT SR 516	0013401A	--	1606	1601	1806	1710	188		PCB
18/26	15.73	SE 231ST ST UC	4.3 E JCT SR 516	0009289A	--	1811	1709			274		POBX
	15.76	JCT SR 169 (SE 231ST STREET)	4.4 E JCT SR 516									
18/27	16.59	CEDAR R	0.9 E JCT SR 169	0006745A	--					297		CBOX
18/28	16.81	SR 169 OC	1.1 E JCT SR 169	0006423A	--					359		PCB
18/29S	19.63	CAREY CREEK TRIBUTARY	3.9 E JCT SR 169	0014567B	--					114		B
18/29N	19.63	CAREY CREEK TRIBUTARY	3.9 E JCT SR 169	0014567A	--					114		PCB
18/29.5N	19.64	HALF BR - CAREY CR TRIB	3.9 E JCT SR 169	0014567I	--					64		CS
18/30S	19.81	CAREY CREEK	4.0 E JCT SR 169	0014567D	--					117		PCB
18/30N	19.81	CAREY CREEK	4.0 E JCT SR 169	0014567C	--					210		PCB

STATE ROUTE BRIDGE NUMBER	MILE POST	CROSSING NAME	LOCATION	STRUCTURE IDENT. NUMBER	RDWY. WIDTH < 20′	VERTICAL CLEARANCES N BOUND OR E BOUND MAX.	MIN.	S BOUND OR W BOUND MAX.	MIN.	LENGTH	SPAN	TYPE
18/30.5	19.95	ACCESS RD UC	4.0 E JCT SR 169	0014567E	--	2104	2102	1903	1710	259		PCB
18/31S	20.34	HOLDER CR HOBART RD OC	4.6 E JCT SR 169	0014567F	--					327		PCB
18/31N	20.34	HOLDER CR HOBART RD OC	4.6 E JCT SR 169	0006541A	--					304		CBOX
		ISSAQUAH-HOBART RD TO WB SR 18										
		18/31E-W HOLDER CR		0006403A	--					68		CS
		ISSAQUAH-HOBART RD										
		18/31B HOLDER CREEK		0014567H	--					70		PCB
		ISSAQUAH-HOBART RD TO EB SR 18										
		18/31N-E N-E RAMP		0014567G	--					344		PCB
18/33	22.03	HOLDER CREEK	6.3 E JCT SR 169	0015927A	--					141		PCB
18/34	26.30	RAGING RIVER	10.6 E JCT SR 169	0006676A	--					292		CBOX
90/78S	27.86	I-90 UC	12.1 E JCT SR 169	0009732A	--	1610	1610			208		PCB
90/78N	27.91	I-90 UC	12.2 E JCT SR 169	0006966B	--	1605	1605			158		PCB
	27.91	JCT I-90	12.2 E JCT SR 169									
		SR 19 - JCT SR 104 TO SR 20										
	0.00	JCT SR 104										
19/5	9.37	CHIMACUM 1607	9.4 N JCT SR 104	08178600	--					33		CA
	10.68	JCT SR 116	10.7 N JCT SR 104									
	14.16	JCT SR 20	3.5 N JCT SR 116									
		SR 20 - JCT US 101 DISCOVERY BAY TO JCT US 2 NEWPORT										
	0.01	JCT US 101	AT DISCOVERY BAY									

STATE ROUTE BRIDGE NUMBER	MILE POST	CROSSING NAME	LOCATION	STRUCTURE IDENT. NUMBER	RDWY. WIDTH < 20'	VERTICAL CLEARANCES N BOUND OR E BOUND MAX.	MIN.	S BOUND OR W BOUND MAX.	MIN.	LENGTH	SPAN	TYPE
20/7	0.05	SNOW CR	0.1 E JCT US 101	0002571A	--					104		TTT
20/11	2.23	EAGLEMOUNT HALF BRIDGE	2.2 E JCT US 101	0005377A	--					72		CS
	7.85	JCT SR 19	7.9 E JCT US 101									
20/15	9.16	SNC RR OC (CMSTPP)	9.2 E JCT US 101	0005166A	--					228		CS
20/20FT	12.56	PORT TOWNSEND MAIN SLIP	12.9 E JCT US 101	0012274A	--	1600	1409			442		SG PCS
20/21FT	12.58	PT TOWNSEND AUX. SLIP	12.9 E JCT US 101	0012274B	10.5	1600	1500			75		ST
	12.91	JEFFERSON-ISLAND CO LINE	12.9 E JCT US 101									
20/102FT	12.94	KEYSTONE FERRY TERMINAL	3.4 W JCT SR 525	0001697A	--	1600	1409			90		SG
	16.34	JCT SR 525	3.4 E JEFFERSON CO									
20/104	21.84	PEDESTRIAN UC MAIN ST	5.5 E JCT SR 525	0007787A	--	1709	1605			332		PCB
20/116	41.58	ROAD OC	25.2 E JCT SR 525	000000JG	--					21		CS
	41.80	ISLAND-SKAGIT CO LINE	25.5 E JCT SR 525									
20/204	41.81	DECEPTION PASS	0.0 E ISLAND CO	0001929A	--					976		ST CTB
20/207	42.04	CANOE PASS	0.2 E ISLAND CO	0001929B	--					511		SA CTB
		SR 20 SPUR - JCT SR 20 TO ANACORTES										
	47.89	JCT SR 20										
		20/208FT1 ANACORTES MAIN SLIP		0008985A	--	1600	1504			248		SG TTT
		20/208FT2 ANACORTES AUXILIARY SLIP		0008985B	--	1600	1503			294		SG TTT
		20/208FT3 ANACORTES PED. RAMP		0008985C	--					465		ST
		20/208FT4 LOPEZ ISLAND FERRY TERM.		0012015A	15.0	1600	1602			206		SG TTT
		20/208FT5 SHAW ISLAND FERRY TERM		000000QG	10.7					165		ST TTT
		20/208FT6 ORCAS ISLAND FERRY TERM.		0006120A	14.0	1600	1405			210		SG TTT
		20/208FT7 FRIDAY HARBOR FERRY TERM		0008415A	--	1600	1605			228		SG TTT
	END OF ANACORTES SPUR											
20/209S	49.86	ABANDONED RR OC	8.1 E ISLAND CO	0007777A	--					200		PCB

STATE ROUTE BRIDGE NUMBER	MILE POST	CROSSING NAME	LOCATION	STRUCTURE IDENT. NUMBER	RDWY. WIDTH < 20′	VERTICAL CLEARANCES N BOUND OR E BOUND MAX.	MIN.	S BOUND OR W BOUND MAX.	MIN.	LENGTH	SPAN	TYPE
20/209N	49.86	ABANDONED RR OC	8.1 E ISLAND CO	0006787A	--					200		PCB
20/211S	51.07	SWINOMISH-D BERENTSON BR	9.3 E ISLAND CO	0009107A	--					3259	SB	PCB
20/211N	51.07	SWINOMISH-D BERENTSON BR	9.3 E ISLAND CO	0011612A	--					3545	SB	PCB
20/213S	53.91	TRANSMT. OIL PIPELINE OC	12.1 E ISLAND CO	0009353A	--					73		PCB
	FARM TO MARKET ROAD											
		20/213.5A DRAINAGE DITCH		0TA1011A	--					55		PCB
	55.06	JCT SR 536	13.2 E ISLAND CO									
20/214	55.09	HIGGENS SL	0.1 E JCT SR 536	0008044A	--					62		CS
20/217	55.64	HIGGENS SL	0.7 E JCT SR 536	0008044B	--					62		CS
20/220	56.21	HIGGENS SL	1.2 E JCT SR 536	0008453A	--					74		CS
20/223	57.14	HIGGENS SL	2.2 E JCT SR 536	0008453B	--					72		CS
20/223.25	57.90	DRAINAGE RELIEF	3.0 E JCT SR 536	00200132	--					7		CCULV
5/714	59.54	I-5 UC	4.6 E JCT SR 536	0004833A	--	2407	2407			244		CTB PCB
	59.54	JCT I-5	4.6 E JCT SR 536									
	64.81	JCT SR 9 COINCIDENT 1.3	5.3 E JCT I-5									
20/226	65.47	BN RR UC (NP)	5.9 E JCT I-5	0004648A	--	1409	1408			129		SG TTT
	66.08	JCT SR 9 END COINCIDENT	6.5 E JCT I-5									
20/229	67.53	HANSEN CR	1.5 E JCT SR 9	0003478A	--					50		CS
20/232	69.93	COAL CR	3.9 E JCT SR 9	0003478B	--					38		CTB
20/235	70.51	WISEMAN CR	4.5 E JCT SR 9	0003478C	--					102		CTB
20/236.25	71.85	DRAINAGE RELIEF # 1	5.8 E JCT SR 9	00200133	--					8		CCULV
20/236.55	72.90	DRAINAGE RELIEF # 2	6.9 E JCT SR 9	00200134	--					8		CCULV
20/238	74.62	JONES CR	8.6 E JCT SR 9	0007894A	--					80		CS
20/238.25	75.20	DRAINAGE RELIEF # 3	9.2 E JCT SR 9	00200135	--					14		CCULV
20/238.35	75.40	DRAINAGE RELIEF # 4	9.4 E JCT SR 9	00200136	--					16		CCULV
20/238.45	75.70	DRAINAGE RELIEF # 5	9.7 E JCT SR 9	00200137	--					14		CCULV
20/238.55	75.85	W FK RED CABIN CR CULV	9.8 E JCT SR 9	00200261	--					10		CCULV
20/241	76.23	E FK RED CABIN CR	10.2 E JCT SR 9	0007894B	--					171		CS
20/244	76.94	SCOTT PAPER CO RD UC	10.8 E JCT SR 9	0008227A	--	1605	1605			181	SB	TTT
20/247	77.00	MUDDY CR	10.9 E JCT SR 9	0008227B	--					52		CS
	FRONTAGE ROAD											
		20/247F MUDDY CR		0008227C	--					52		CS

STATE ROUTE BRIDGE NUMBER	MILE POST	CROSSING NAME	LOCATION	STRUCTURE IDENT. NUMBER	RDWY. WIDTH < 20′	VERTICAL CLEARANCES N BOUND OR E BOUND MAX.	MIN.	S BOUND OR W BOUND MAX.	MIN.	LENGTH	SPAN TYPE
20/249.25	77.67	CAREYS CREEK CULV	11.6 E JCT SR 9	00200262	--					14	CCULV
20/253	79.36	ALDER CR	13.3 E JCT SR 9	0003361A	--					82	CS
20/256	82.43	GRANDY CR	16.4 E JCT SR 9	0003731A	--					162	CS
20/259	89.35	BAKER R	23.6 E JCT SR 9	0009170A	--					563	CBOX
20/260	90.13	DEBRIS CHANNEL	24.5 E JCT SR 9	0015905A	--					118	PCB
20/262	91.03	JACKMAN CR	25.2 E JCT SR 9	0003022A	--					203	CTB
20/265	93.13	GULCH	27.3 E JCT SR 9	0004342A	--					135	TTT
	97.69	JCT SR 530	31.9 E JCT SR 9								
20/266.25	98.40	CATTLE CROSSING	0.7 E JCT SR 530	00200263	--					6	TCULV
20/268	99.67	SWIFT CR	2.0 E JCT SR 530	0005051A	--					80	CS
20/271	102.31	ROCKY CR	4.6 E JCT SR 530	0003226A	--					128	SB
20/274	102.98	CORKINDALE CR	5.3 E JCT SR 530	000000OL	--					20	CST
20/275.25	105.42	DRAINAGE CHANNEL CULV	7.7 E JCT SR 530	0011391A	--					15	SCULV
20/277	108.56	DIOBSUD CR	11.1 E JCT SR 530	0003761A	--					102	CTB
20/280	110.75	BACON CR	13.3 E JCT SR 530	0009350A	--					237	PCB
20/283	114.93	DAMNATION CR	17.4 E JCT SR 530	0016159A	--					121	PCB
20/286	115.47	SKY CREEK	18.0 E JCT SR 530	0013442A	--					52	PCTB
	116.49	SKAGIT-WHATCOM CO LINE	19.0 E JCT SR 530								
20/302	117.13	THORNTON CREEK	0.6 E SKAGIT CO	000000QS	--					100	PCB
20/305	119.73	GOODELL CR	3.2 E SKAGIT CO	0009432A	--					254	CBOX
20/308.25	121.79	FALLS CREEK	5.3 E SKAGIT CO	000000OS	--					19	CS
20/311	122.41	HALF BR STA 155	5.9 E SKAGIT CO	0006974A	--					62	SB
20/316	122.43	TUNNEL	6.0 E SKAGIT CO	0006974B	--	1809	1803			625	TUN
20/319	122.55	HALF BR STA 163	6.1 E SKAGIT CO	0006974C	--					77	CS
20/323	123.47	GORGE CR	7.0 E SKAGIT CO	000000MT	--					247	SA
20/327	124.10	TUNNEL	7.6 E SKAGIT CO	0006974D	--	2010	1607			88	CTUN
20/331	125.03	HALF VIADUCT AT 292+00	8.6 E SKAGIT CO	0006974E	--					82	CG
20/338	126.12	GORGE LAKE	9.6 E SKAGIT CO	0006291A	--					460	CBOX CTB
20/342	129.86	COLONIAL CR	13.4 E SKAGIT CO	0006585A	--					115	CTB
20/345	130.30	THUNDER ARM	13.8 E SKAGIT CO	0006585B	--					210	PRC
20/348	133.35	JOHN PIERCE WATERFALL	16.7 E SKAGIT CO	0008465A	--					363	SG
20/351	136.21	LILLIAN CR	19.8 E SKAGIT CO	0008963A	--					403	PCB
20/354	138.39	PANTHER CR	21.9 E SKAGIT CO	0008963B	--					357	PCB
	145.46	WHATCOM-SKAGIT CO LINE	33.9 E SKAGIT CO								
20/403	148.09	GRANITE CR	2.5 E WHATCOM CO	0008963C	--					200	PCB

STATE ROUTE BRIDGE NUMBER	MILE POST	CROSSING NAME	LOCATION	STRUCTURE IDENT. NUMBER	RDWY. WIDTH < 20′	VERTICAL CLEARANCES N BOUND OR E BOUND MAX.	MIN.	S BOUND OR W BOUND MAX.	MIN.	LENGTH	SPAN	TYPE
	157.40	SKAGIT-CHELAN CO LINE	13.2 E WHATCOM CO									
	162.54	CHELAN-OKANOGAN CO LINE	5.0 E SKAGIT CO									
20/603	167.07	CUTTHROAT CR	4.5 E CHELAN CO	0008473A	--					65		PCB
20/606	170.59	EARLY WINTERS CR	8.0 E CHELAN CO	0008473B	--					66		PCB
20/609	175.98	EARLY WINTERS CR	13.4 E CHELAN CO	0008473C	--					220		CBOX
20/612	177.78	EARLY WINTERS CR	15.2 E CHELAN CO	0007567A	--					97		CTB
20/618	184.63	METHOW RIVER WEMEYER	22.1 E CHELAN CO	0012559A	--					409		PCB
20/621	192.84	CHEWUCH RIVER	30.3 E CHELAN CO	0006563A	--					125		CBOX
20/624	193.37	METHOW R	30.8 E CHELAN CO	0003722A	--	1403	1403			335		ST CTB
20/627	200.27	H W CHANNEL METHOW R	37.7 E CHELAN CO	0003081B	--					59		CS
20/630	200.98	H W CHANNEL METHOW R	38.4 E CHELAN CO	0003081C	--					59		CS
20/633	201.48	TWISP R	38.9 E CHELAN CO	0015714A	--					197		POB
20/636	202.11	METHOW R	39.6 E CHELAN CO	0001506B	--					371		CTB
	204.09	JCT SR 153	41.6 E CHELAN CO									
20/637.25	205.82	DRAINAGE CULV	1.7 E SR 153	00200264	--					6		CCULV
20/640.25	222.20	LOUP LOUP CR CULV	18.1 E SR 153	00200265	--					10		CCULV
	227.78	JCT PROPOSED SR 213	23.7 E SR 153									
20/642.25	227.90	FARM ACCESS RD CULV	23.8 E SR 153	00200266	--					12		CCULV
	232.83	JCT SR 215 (W JCT)	28.6 E JCT SR 153									
20/645	232.99	OKANOGAN R	0.2 E JCT SR 215	0005956A	--					368		CBOX
20/648	233.14	BN RR OC (GN)	0.3 E JCT SR 215	0005956B	--					165		CS
	233.31	JCT US 97 COINCIDENT 28.64	0.5 E JCT SR 215									
97/531	237.42	GN RY OC	4.1 E JCT US 97	0007309A	--					276		CBOX
	238.61	JCT SR 155	5.3 E JCT US 97									
97/533	238.81	SR 155 OC	0.3 E JCT SR 155	0007309B	--					58		CS
97/534	239.03	OKANOGAN R	0.7 E JCT SR 155	0007308A	--					418		CBOX

STATE ROUTE BRIDGE NUMBER	MILE POST	CROSSING NAME	LOCATION	STRUCTURE IDENT. NUMBER	RDWY. WIDTH < 20′	VERTICAL CLEARANCES N BOUND OR E BOUND MAX.	MIN.	S BOUND OR W BOUND MAX.	MIN.	LENGTH	SPAN	TYPE
	239.49	JCT SR 215 (E JCT)	0.8 E JCT SR 155									
97/540	257.74	OKANOGAN R GN RY OC	18.3 E JCT SR 215	0005371A	--					659	CBOX	CS
97/544	261.86	BONAPARTE CR	22.4 E JCT SR 215	0005367A	--					80	CS	
	261.95	JCT US 97 END COINCIDENT	22.5 E JCT SR 215									
20/651	262.83	BONAPARTE CR	0.9 E JCT US 97	0001738A	--					118	CA	CS
20/654	266.49	BONAPARTE CR	4.5 E JCT US 97	0015877A	--					67	CS	
20/657	269.58	BONAPARTE CR	7.7 E JCT US 97	0015877B	--					55	CS	
20/659.25	275.65	DRAINAGE RELIEF CULV	13.8 E JCT US 97	00200272	--					5	CCULV	
20/660.25	278.12	DRAINAGE RELIEF CULV	16.2 E JCT US 97	00200267	--					9	CCULV	
20/661.25	278.55	DRAINAGE RELIEF CULV	16.7 E JCT US 97	00200268	--					7	CCULV	
20/262.25	279.89	DRAINAGE RELIEF CULV	18.0 E JCT US 97	00200269	--					9	CCULV	
20/263.25	280.91	DRAINAGE RELIEF CULV	19.1 E JCT US 97	00200270	--					9	CCULV	
	297.23	OKANOGAN-FERRY CO LINE	35.3 E JCT US 97									
20/703	302.59	BNRR (ABANDONED) OC	5.4 E OKANOGAN CO	0006425A	--					212	CS	
	302.70	JCT SR 21 COINCIDENT 2.7	5.5 E OKANOGAN CO									
	305.24	JCT SR 21 END COINCIDENT	8.0 E OKANOGAN CO									
20/705.25	307.69	O′BRIAN CR CULV	2.5 E JCT SR 21	00200141	--					8	CCULV	
	342.08	JCT US 395 COINCIDENT 12.25	36.9 E JCT SR 21									
	342.36	FERRY-STEVENS CO LINE	0.3 E JCT US 395									
395/545	342.48	COLUMBIA R KETTLE FALLS	0.1 E FERRY CO	0002613A	--	1607	1407			1267	ST	CTB
395/542	342.64	BN RR OC (GN)	0.3 E FERRY CO	0002640B	--					240	CTB	
	344.83	JCT SR 25	2.5 E FERRY CO									
395/535	345.31	BN RR UC (GN)	0.5 E JCT SR 25	0002640A	--	1409	1409			123	SB	
395/531	351.67	MILL CR	6.8 E JCT SR 25	0012312A	--					104	PCTB	
	354.33	JCT US 395 END COINCIDENT	8.5 E JCT SR 25									
20/804	370.67	LITTLE PEND OREILLE R 3334	16.3 E JCT US 395	0007740A	--					61	CS	

STATE ROUTE BRIDGE NUMBER	MILE POST	CROSSING NAME	LOCATION	STRUCTURE IDENT. NUMBER	RDWY. WIDTH < 20′	VERTICAL CLEARANCES N BOUND OR E BOUND MAX.	MIN.	S BOUND OR W BOUND MAX.	MIN.	LENGTH	SPAN	TYPE
20/805.25	371.28	AREA DRAINAGE CULV	16.9 E JCT US 395	0012333A	--					14		SCULV
20/806.25	372.61	AREA DRAINAGE CULV	18.2 E JCT US 395	0012333B	--					15		SCULV
	383.15	STEVENS-PEND OREILLE CO LINE	28.8 E JCT US 395									
	390.41	JCT SR 31	7.3 E STEVENS CO									
20/905	395.80	LOST CR	5.3 E JCT SR 31	0001810A	--					64		TTT
20/908	395.90	S FK LOST CREEK	5.4 E JCT SR 31	0012953A	--					68		PCTB
20/911	400.19	RUBY CREEK	9.8 E JCT SR 31	0012745A	--					135		PCTB
20/914	405.96	POV RR UC (CMSTPP)	15.5 E JCT SR 31	0001849A	--	1511	1509			120		SB TTT
20/917	415.37	TACOMA CR	25.0 E JCT SR 31	0003073A	--					104		CS
20/918	418.93	CALISPELL CRK BRIDGE	28.5 E JCT SR 31	0013033A	--					281		PCTB
20/919.25	419.62	CATTLE PASS	29.2 E JCT SR 31	00200027	--					9		TCULV
	421.42	JCT SR 211	31.0 E JCT SR 31									
20/924	423.75	DAVIS CR	2.3 E JCT SR 211	0002102C	--					77		TTT
	436.93	JCT US 2	15.5 E JCT SR 211									

SR 21 - JCT SR 260 KAHLOTUS TO CANADA AT DANVILLE

	0.00	JCT SR 260										
21/2	1.29	SAND HILLS COULEE # 1	1.3 N JCT SR 260	0007173A	--					51		CS
21/3C	1.91	SAND HILLS COULEE # 2	1.9 N JCT SR 260	0007173B	--					21		CCULV
21/4	2.72	SAND HILLS COULEE # 3	2.7 N JCT SR 260	0007173C	--					85		CS
21/5	3.62	SAND HILLS COULEE # 5	3.6 N JCT SR 260	0007173D	--					80		CS
	7.62	FRANKLIN-ADAMS CO LINE	7.6 N JCT SR 260									
21/100.25	9.87	OVERFLOW	2.4 N FRANKLIN CL	00200078	--					12		CCULV
21/101	10.45	COULEE	2.9 N FRANKLIN CL	000000QR	--					42		PCTB

STATE ROUTE BRIDGE NUMBER	MILE POST	CROSSING NAME	LOCATION	STRUCTURE IDENT. NUMBER	RDWY. WIDTH < 20'	VERTICAL CLEARANCES N BOUND OR E BOUND MAX.	MIN.	S BOUND OR W BOUND MAX.	MIN.	LENGTH	SPAN	TYPE
	11.64	JCT SR 26	4.4 N FRANKLIN CO LINE									
21/102	24.45	US 395 OC	JCT US 395	0014489D	--					246		PCB
	SR 21 SB TO US 395 SB											
		21/102S-S SB ACCEL RMP-LIND COULEE		0014489G	--					16		SCULV
	6.39	JCT US 395										
	6.40											
21/103	24.74	BNRR OC	0.2 N JCT US 395	0014489E	--					203		PCB
21/105	26.43	LIND COULEE	2.0 N JCT US 395	0013112A	--					56		PCTB
21/108	28.78	DRY RUN	4.4 N JCT US 395	000000AH	--					22		ESB
21/114	37.09	BAUER COULEE	12.7 N JCT US 395	0003064A	--					127		CTB
	37.78	JCT I-90	13.4 N JCT US 395									
90/312S	37.78	I-90 UC	13.4 N JCT US 395	0009185C	--	2504	2504			200		PCB
90/312N	37.82	I-90 UC	13.5 N JCT US 395	0009185D	--	1711	1703			171		PCB
21/118.25	44.13	FARRIER COULEE	6.3 N JCT I-90	00200077	--					12		CCULV
21/122	47.91	DRY RUN	10.0 N JCT I-90	0007755A	--					93		CS
	50.35	ADAMS-LINCOLN CO LINE	13.1 N JCT I-90									
21/201.25	50.95	DRAINAGE DITCH	0.6 N ADAMS CO	00200028	--					10		CCULV
21/203	55.68	CRAB CR 2230	5.4 N ADAMS CO	0007755B	--					135		CS
	55.83	JCT SR 28 COINCIDENT 0.1	5.5 N ADAMS CO									
	55.90	JCT SR 28 END COINCIDENT	0.1 N JCT SR 28									
21/208	62.26	LAKE CR	6.4 N JCT SR 28	0008491A	--					24		CS
21/216	72.49	CANNAWAI CR	16.6 N JCT SR 28	0008491B	--					33		CS
21/224	85.16	SINKING CR	29.2 N JCT SR 28	0003714A	--					82		CS
21/226	88.23	DRY RUN	32.3 N JCT SR 28	0003714B	--					50		CS
21/227	90.13	CREEK	34.2 N JCT SR 28	000000AK	--					20		CS
21/229	91.72	GOOSE CR	35.8 N JCT SR 28	0003714C	--					60		CS

STATE ROUTE BRIDGE NUMBER	MILE POST	CROSSING NAME	LOCATION	STRUCTURE IDENT. NUMBER	RDWY. WIDTH < 20′	VERTICAL CLEARANCES N BOUND OR E BOUND MAX. MIN.	S BOUND OR W BOUND MAX. MIN.	LENGTH	SPAN	TYPE
	91.78	JCT US 2 COINCIDENT 0.5	35.9 N JCT SR 28							
	92.43	JCT US 2 END COINCIDENT	0.6 N JCT US 2							
	92.95	JCT SR 174	1.1 N JCT US 2							
21/235FT	106.65	SOUTH LANDING KELLER FRY	13.9 N JCT SR 174	0012106A	16.0			103	SFP	SG
		POSTED: FERRY WEIGHT LIMIT OF 40 TONS (SEE POSTED BRIDGES IN FRONT OF BRIDGE LIST)								
	106.65	LINCOLN-FERRY CO LINE	13.9 N JCT SR 174							
21/302FT	106.66	NORTH LANDING KELLER FRY	13.9 N JCT SR 174	0012106B	16.0			103	SFP	SG
		POSTED: FERRY WEIGHT LIMIT OF 40 TONS (SEE POSTED BRIDGES IN FRONT OF BRIDGE LIST)								
21/311	130.74	SAN POIL R	24.2 N LINCOLN CO	0001513A	--			46	CTB	
21/312	131.62	SAN POIL R	25.1 N LINCOLN CO	0001513B	--			48	CTB	
21/321	145.62	W FK SAN POIL	39.0 N LINCOLN CO	0001622A	--			42	CTB	
21/322	147.62	SAN POIL R	41.1 N LINCOLN CO	0001622B	--			43	CTB	
21/323	148.45	SAN POIL R	41.9 N LINCOLN CO	000000HN	--			61	CTB	
21/324.25	153.25	SCATTER CR CULV	46.6 N LINCOLN CO	0015188A	--			15	SCULV	
21/326	159.61	GRANITE CR	53.1 N LINCOLN CO	0015809A	--			21	CS	
	160.10	JCT SR 20 COINCIDENT 2.5	53.6 N LINCOLN CO							
	162.66	JCT SR 20 END COINCIDENT	2.5 N JCT SR 20							
21/331	165.33	SAN POIL R	2.8 N JCT SR 20	0013285A	--			47	PCTB	
21/332.25	172.18	LAMBERT CREEK	12.1 N JCT SR 20	0015809B	--			19	CS	
21/334	181.00	KETTLE R	18.3 N JCT SR 20	0006282A	--	1605	1501	205	ST	
	191.34	FERRY-CANADA LINE	28.6 N JCT SR 20							

STATE ROUTE BRIDGE NUMBER	MILE POST	CROSSING NAME	LOCATION	STRUCTURE IDENT. NUMBER	RDWY. WIDTH < 20′	VERTICAL CLEARANCES N BOUND OR E BOUND MAX.	MIN.	S BOUND OR W BOUND MAX.	MIN.	LENGTH	SPAN	TYPE
		SR 22 - JCT I-82 BUENA TO JCT I-82 PROSSER										
22/4	0.70	I-82 OC	0.0 E JCT I-82	0011169A	--					238		CBOX
	0.70	JCT I-82 BEGIN ROUTE										
22/5	0.87	YAKIMA O'FLOW	0.2 E JCT I-82	0011169B	--					570		PCB
22/6	1.10	YAKIMA R	0.4 E JCT I-82	0001935A	--					545		SB
22/7	1.39	SLOUGH OF YAKIMA R	1.0 E JCT I-82	0001942A	--					115		CTB
	4.00	JCT US 97	3.3 E JCT I-82									
	8.60	JCT SR 223	4.6 E JCT US 97									
22/22	9.73	MARION DRAIN CANAL	1.1 E JCT SR 223	0005074A	--					89		CS
22/25	10.25	TOPPENISH CR	1.7 E JCT SR 223	0010039A	--					117		CS
22/28	13.41	DRAIN CANAL	4.8 E JCT SR 223	0005074B	--					60		CS
22/29	14.13	DRAIN CANAL	5.5 E JCT SR 223	0005074C	--					60		CS
22/30	14.34	SATUS CR	5.7 E JCT SR 223	0005074D	--					82		CS
22/31	15.10	WASTEWATER SL	6.5 E JCT SR 223	0005074E	--					60		CS
22/32	15.81	DRAIN CANAL	7.2 E JCT SR 223	0005074F	--					104		CS
	22.96	JCT SR 241	14.4 E JCT SR 223									
22/35	23.20	PEDESTRIAN UC MABTON	0.2 E JCT SR 241	0006846A	--	1609	1603			66		CBOX
	29.76	YAKIMA-BENTON CO LINE	6.8 E JCT SR 241									
22/104	34.16	KINNY WAY OC	4.4 E YAKIMA CO	0004365A	--					100		CS
	35.74	JCT SR 221	6.0 E YAKIMA CO									
	36.43	JCT I-82	0.7 E JCT SR 221									
		SR 23 - JCT US 195 STEPTOE TO JCT SR 28 HARRINGTON										
	0.00	JCT US 195										
23/6	8.29	PLEASANT VALLEY CR	8.3 N JCT US 195	0005807A	--					103		CS
23/12	17.95	COTTONWOOD CR	17.9 N JCT US 195	0003122A	--					72		CS
23/14	22.09	BR OF COTTONWOOD CR	22.0 N JCT US 195	0005807B	--					89		CS

STATE ROUTE BRIDGE NUMBER	MILE POST	CROSSING NAME	LOCATION	STRUCTURE IDENT. NUMBER	RDWY. WIDTH < 20'	VERTICAL CLEARANCES N BOUND OR E BOUND MAX.	MIN.	S BOUND OR W BOUND MAX.	MIN.	LENGTH	SPAN	TYPE
23/16	23.28	ROCK CR	23.2 N JCT US 195	0003122B	--					132		CTB
23/20	27.72	IMBLER CR	27.7 N JCT US 195	0003122C	--					50		CS
23/24	35.61	BN RR UC (SP&S)	35.6 N JCT US 195	0002597A	--	1407	1407			125		SB
	39.39	WHITMAN-LINCOLN CO LINE	39.4 N JCT US 195									
23/102	40.00	UP RR OC	0.6 N WHITMAN CO	0003538A	--					106		CTB
23/105	43.13	SR 23 OC, FIRST AVE	3.8 N WHITMAN CO	0008244A	--					160		PCB
23/106	43.20	BN RR OC (NP)	4.0 N WHITMAN CO	0008244B	--					203		PCB
90/405S	43.69	I-90 UC	4.4 N WHITMAN CO	0008244F	--	1708	1708			115		PCB
90/405N	43.71	I-90 UC	4.4 N WHITMAN CO	0008244G	--	1605	1605			115		PCB
	43.71	JCT I-90	4.4 N WHITMAN CO									
	44.30	JCT SR 231	0.1 N JCT I-90									
23/110	46.42	DRY RUN	2.2 N JCT SR 231	0011891A	--					23		CS
23/114	52.82	CRAB CR	8.7 N JCT SR 231	0003432A	--					110		CTB
23/116	56.46	LORDS VALLEY CREEK	12.4 N JCT SR 231	0014809A	--					32		PCS
23/118	57.70	LORDS VALLEY CREEK	13.7 N JCT SR 231	0008472A	--					95		CS
23/120	60.24	LORDS VALLEY CREEK	16.2 N JCT SR 231	0006439A	--					112		CS
23/123.25	65.80	COAL CREEK	20.8 N JCT SR 231	08523400	--					14		CS
	65.90	JCT SR 28	21.9 N JCT SR 231									

SR 24 - JCT I-82 YAKIMA TO JCT SR 26 OTHELLO

	0.00	JCT I-82 - US 97 - US 12										
24/1	0.00	I-82 OC	JCT I-82	0007025A	--					231		CS
24/5	0.57	YAKIMA R	0.6 E JCT I-82	0005408A	--					600		CBOX
24/13	8.82	ROZA CANAL BRIDGE	8.8 E JCT I-82	0012706A	--					62		PCTB
	30.49	JCT SR 241	30.5 E JCT I-82									
	30.50	YAKIMA-BENTON CO LINE	0.4 E JCT SR 241									
	38.72	JCT SR 240	7.8 E YAKIMA CO									
24/105	43.60	COLUMBIA R VERNITA	4.9 E JCT SR 240	0007619A	--	1806	1600			1982	ST	PCB

STATE ROUTE BRIDGE NUMBER	MILE POST	CROSSING NAME	LOCATION	STRUCTURE IDENT. NUMBER	RDWY. WIDTH < 20′	VERTICAL CLEARANCES N BOUND OR E BOUND MAX.	MIN.	S BOUND OR W BOUND MAX.	MIN.	LENGTH	SPAN TYPE
	43.98	BENTON-GRANT CO LINE	5.2 E JCT SR 240								
	44.08	JCT SR 243	0.1 E BENTON CO								
	65.20	GRANT-ADAMS CO LINE	21.1 E JCT SR 243								
24/301	68.15	IRRIGATION CANAL	3.1 E GRANT CO	000000OM	--					66	CTB
24/302	74.15	SAGEHILL WASTEWAY	8.9 E GRANT CO	0007703A	--					46	CS
24/305	77.08	POTHOLES EAST CANAL	11.8 E GRANT CO	0010122A	--					130	PCB
26/111	79.63	SR 26 UC	14.4 E GRANT CO	0005114B	--	1310	1310			106	CS
	79.63	JCT SR 26	14.4 E GRANT CO								

SR 25 - JCT US 2 DAVENPORT TO CANADA AT FRONTIER

	0.00	JCT US 2									
25/2.25	2.55	COTTONWOOD CREEK	2.6 N JCT US 2	00200025	--					12	CCULV
25/4.25	17.60	MULE CROSSING	17.6 N JCT US 2	00200024	--					12	CCULV
25/5.25	19.75	DRAINAGE DITCH	19.8 N JCT US 2	00200026	--					8	CCULV
25/6	23.35	SPOKANE R	23.4 N JCT US 2	0002658A	--	1607	1403			958	ST CTB
	23.44	LINCOLN-STEVENS CO LINE	23.4 N JCT US 2								
25/103.25	42.36	HUNTER CR	18.9 N LINCOLN CO	000000AQ	--					19	CS
25/108.25	64.30	CATTLE PASS	40.8 N LINCOLN CO	00200073	--					6	TTLL
25/112	78.39	COLVILLE R	54.9 N LINCOLN CO	0002555A	--					188	CTB
25/114	81.03	BN RR UC (GN)	57.5 N LINCOLN CO	000000KT	--	1705	1705			123	SG
	81.07	JCT US 395	57.6 N LINCOLN CO								
25/117	86.83	BN RR UC (GN)	5.7 N JCT US 395	000000KU	--	1407	1404			120	SG
25/124	110.51	QUARRY RD OC	29.4 N JCT US 395	0002059B	--					53	TTT
25/130	113.92	COLUMBIA R @ NORTHPORT	32.8 N JCT US 395	0003297A	--	1602	1410			1542	ST CTB CG CS
25/132	115.44	SHEEP CR	34.3 N JCT US 395	0002295A	--					98	CTB
	121.23	STEVENS-CANADA LINE	40.1 N JCT US 395								

STATE ROUTE BRIDGE NUMBER	MILE POST	CROSSING NAME	LOCATION	STRUCTURE IDENT. NUMBER	RDWY. WIDTH < 20'	VERTICAL CLEARANCES N BOUND OR E BOUND MAX.	N BOUND OR E BOUND MIN.	S BOUND OR W BOUND MAX.	S BOUND OR W BOUND MIN.	LENGTH	SPAN TYPE
		SR 26 - JCT I-90 VANTAGE TO JCT US 195 COLFAX									
	0.00	JCT I-90									
90/201	0.00	I-90 UC	0.0 E JCT I-90	0006603A	--	1510	1509			183	CBOX
	1.02	JCT SR 243	1.0 E JCT I-90								
	25.32	JCT SR 262	24.3 E JCT SR 243								
	31.17	GRANT-ADAMS CO LINE	5.9 E JCT SR 262								
26/106	31.31	CRAB CR	0.2 E GRANT CO	0004769A	--					122	CS
26/109	39.96	POT HOLES EAST CANAL	8.8 E GRANT CO	0004882A	--					160	CS
26/110	40.44	CMSTPP RR OC	9.3 E GRANT CO	0005114A	--					228	CTB
26/111	40.57	SR 24 OC	9.4 E GRANT CO	0005114B	--					106	CS
	40.57	JCT SR 24	9.4 E GRANT CO								
17/100	42.57	SR 17 UC	2.0 E JCT SR 24	0015963A	--					143	PCB
	42.58	JCT SR 17	2.0 E JCT SR 24								
26/114	48.28	BN RR OC (NP)	5.7 E JCT SR 17	0006047A	--					211	PCB
26/115	49.07	EAST LOW CANAL	6.5 E JCT SR 17	0006047B	--					102	CS
26/118	57.62	PROVIDENCE COULEE	15.0 E JCT SR 17	0005999A	--					259	CBOX
26/119	57.69	BN RR OC (NP)	15.1 E JCT SR 17	0005999B	--					154	PCB
26/121	60.93	US 395 OC	JCT US 395	0014470A	--					258	PCB
	60.93	JCT US 395									
26/124	65.36	DRY WASH	4.3 E JCT US 395	0006422A	--					113	CS
	70.59	JCT SR 21	9.5 E JCT US 395								
26/130C	72.06	NEDWICKES CULVERT	1.5 E JCT SR 21	00200054	--					24	CCULV
	82.99	JCT SR 260 & SR 261	12.4 E JCT SR 21								
26/135	84.13	BN RY OC (ABANDONED)	1.1 E JCT SR 261	0010320A	--					197	PCB
26/150	91.60	UP RR OC	8.4 E JCT SR 261	0009837A	--					137	PCB
26/151	91.76	COW CR	8.6 E JCT SR 261	0009837B	--					333	PCB

STATE ROUTE BRIDGE NUMBER	MILE POST	CROSSING NAME	LOCATION	STRUCTURE IDENT. NUMBER	RDWY. WIDTH < 20'	VERTICAL CLEARANCES N BOUND OR E BOUND MAX.	MIN.	S BOUND OR W BOUND MAX.	MIN.	LENGTH	SPAN	TYPE
26/156	96.85	PALOUSE R	14.1 E JCT SR 261	0009007A	--					250		PCB
	97.28	ADAMS-WHITMAN CO LINE	14.5 E JCT SR 261									
26/253	102.76	UP RR OC	6.0 E ADAMS CO	0008153A	--					183		PCB
26/259	106.11	WILLOW CR	9.3 E ADAMS CO	0008153C	--					65		CS
	116.92	JCT SR 127	20.1 E ADAMS CO									
26/269	117.20	BIG ALKALI CR	0.3 E JCT SR 127	0009123A	--					117		CS
26/271	119.14	ALKALI FLAT CR	2.2 E JCT SR 127	0009123B	--					76		CS
26/275	124.94	UNION FLAT CR	8.1 E JCT SR 127	0002385A	--					190		CTB
26/277	125.26	C. E. MAYHAN BRIDGE	8.4 E JCT SR 127	000000EF	--					20		CCULV
26/278.25	125.89	RELIEF BRIDGE	9.0 E JCT SR 127	000000EG	--					19		CS
26/279	126.05	UNION FLAT CR BRANCH	9.2 E JCT SR 127	000000EH	--					20		CS
26/281	130.05	REBEL FLAT CR	12.7 E JCT SR 127	0010381A	--					35		PCTB
26/283	132.05	UP RR UC	15.2 E JCT SR 127	0002294A	--	1605	1605			59		SG
26/285	132.94	S PALOUSE R	16.1 E JCT SR 127	0002293A	--					603		CTB
	133.51	JCT US 195	16.6 E JCT SR 127									

SR 26 SPUR - JCT SR 26 TO JCT US 195 COLFAX

	0.00	JCT SR 26										
26/2SP	0.03	N FK PALOUSE R WEST WYE	JCT US 195	0002385B	--					114		CTB
	0.07	JCT US 195										

SR 27 - JCT SR 270 PULLMAN TO JCT SR 290

	0.00	JCT SR 270										
	2.27	JCT SR 270 COINCIDENT 0.1	2.3 N US 195									
	2.40	JCT SR 270 END COINCIDENT	0.1 N JCT SR 270									

STATE ROUTE BRIDGE NUMBER	MILE POST	CROSSING NAME	LOCATION	STRUCTURE IDENT. NUMBER	RDWY. WIDTH < 20'	VERTICAL CLEARANCES N BOUND OR E BOUND MAX.	MIN.	S BOUND OR W BOUND MAX.	MIN.	LENGTH	SPAN	TYPE
	0.00	MP EQUATION 2.40 BACK = 0.00 AHEAD										
27/2	0.08	S FK PALOUSE R	0.1 N JCT SR 270	0010229A	--					110		PCTB
27/3	0.29	MISSOURI FLAT CR	0.3 N JCT SR 270	0004989A	--					64		CS
27/5C	8.78	FOUR MILE CREEK	8.8 N JCT SR 270	0013681A	--					40		CCULV
27/12	15.02	N FK PALOUSE R	15.1 N JCT SR 270	0002309A	--					130		SG CTB
	15.08	JCT SR 272 COINCIDENT 0.2	15.1 N JCT SR 270									
	15.33	JCT SR 272 END COINCIDENT	0.2 N JCT SR 272									
27/16	20.27	CEDAR CR	5.0 N JCT SR 272	0000499A	--					33		CTB
27/18	23.76	SILVER CR	8.5 N JCT SR 272	0000499B	--					42		CTB
27/20	25.58	NP RY OC	10.3 N JCT SR 272	0011639A	--					183		PCTB
27/27	34.03	SPRING CREEK	18.7 N JCT SR 272	0013227A	--					310		PCB
27/28	35.52	MCCOY CREEK	20.2 N JCT SR 272	0014711A	--					30		PCS
27/30	36.55	MCCOY CR	21.2 N JCT SR 272	0007523A	--					33		CS
	36.84	JCT SR 271	21.5 N JCT SR 272									
27/34	41.02	PINE CR	4.1 N JCT SR 271	000000JU	--					124		TTT
27/37	47.93	HANGMAN CR	11.1 N JCT SR 271	0011360A	--					92		PCB
27/39	48.47	NORTH HANGMAN CR	11.6 N JCT SR 271	0008425A	--					108		CS
	48.50	JCT SR 274	11.6 N JCT SR 271									
27/41	48.79	MILW RR UC (CMSTPP)	0.3 N JCT SR 274	000000AR	--	4500	4500			1021		SG
	52.98	WHITMAN-SPOKANE CO LINE	4.5 N JCT SR 274									
27/102	55.11	COVE CR	2.1 N WHITMAN CO	000000GP	--					26		CA
27/105	59.47	UP RR UC	6.5 N WHITMAN CO	0002662A	--	1408	1408			50		SB
27/108	64.83	RATTLER RUN CR UP RR	11.9 N WHITMAN CO	0007027A	--					289		PCB
	68.95	JCT SR 278	16.0 N WHITMAN CO									
27/111	69.01	UP RR UC	0.1 N JCT SR 278	000000FQ	--	1408	1402			30		SB
27/112	69.17	ROCK CR	0.2 N JCT SR 278	0005397A	--					142		CTB
27/119	79.57	UP RR OC	10.6 N JCT SR 278	0007924A	--					150		PCB
27/124E	86.61	I-90 OC	17.7 N JCT SR 278	0010792A	--					118		PCS
27/124W	86.61	I-90 OC	17.7 N JCT SR 278	0010792B	--					118		CS
	86.63	JCT I-90	33.7 N WHITMAN CO									

STATE ROUTE BRIDGE NUMBER	MILE POST	CROSSING NAME	LOCATION	STRUCTURE IDENT. NUMBER	RDWY. WIDTH < 20′	VERTICAL CLEARANCES N BOUND OR E BOUND MAX.	MIN.	S BOUND OR W BOUND MAX.	MIN.	LENGTH	SPAN	TYPE
	87.68	JCT SR 290	1.0 N JCT I-90									
		SR 28 - JCT US 2 VIC EAST WENATCHEE TO JCT US 2 DAVENPORT										
	0.00	JCT US 2										
	ACCESS ROAD											
		28/2A 35TH ST NW BRIDGE		0015839A	--					23	CS	
	3.97	JCT SR 285	4.0 E JCT US 2									
	SR 28 EB MAINLINE											
285/10		SR 285 UC		0003477A	--	1903	1703			1208	SA	CTB
	SR 28 WB MAINLINE											
28/4		SR 285 S-W RAMP OC		0003789A	--					130	CS	
	MP EQUATION 4.45 BACK = 0.31 AHEAD											
28/6	10.21	ROCK ISLAND CR	14.4 E JCT US 2	0005016A	--					79	CS	
28/10.75	15.58	PRIVATE ROAD OC	19.7 E JCT US 2	000000NA	--					14	CS	
28/12	15.78	DOUGLAS CR	19.9 E JCT US 2	0005345A	--					300	CS	
	22.03	DOUGLAS-GRANT CO LINE	26.2 E JCT US 2									
28/101	22.06	BN RR UC (GN) TRINIDAD	0.0 E DOUGLAS CO	0004326A	--	1410	1402			125	SG	
28/104	26.56	IRRIGATION CANAL	4.5 E DOUGLAS CO	000000MD	--					57	CTB	
	29.77	JCT SR 281	7.7 E DOUGLAS CO									
28/108	30.64	WEST CANAL	0.9 E JCT SR 281	000000LV	--					122	CTB	
28/110	38.11	WINCHESTER WASTEWAY	8.4 E JCT SR 281	000000LN	--					37	CTB	
	42.09	JCT SR 283	12.3 E JCT SR 281									
28/113	44.30	BN RR UC (GN)	2.2 E JCT SR 283	0002104A	--	1601	1511			122	SB	
	46.63	JCT SR 282	4.5 E JCT SR 283									

STATE ROUTE BRIDGE NUMBER	MILE POST	CROSSING NAME	LOCATION	STRUCTURE IDENT. NUMBER	RDWY. WIDTH < 20'	VERTICAL CLEARANCES N BOUND OR E BOUND MAX.	MIN.	S BOUND OR W BOUND MAX.	MIN.	LENGTH	SPAN	TYPE
	52.66	JCT SR 17 WEST WYE CONNECTION	6.0 E JCT SR 282									
	52.89	JCT SR 17 EAST WYE CONNECTION	6.3 E JCT SR 282									
28/121	63.39	CRAB CR	10.5 E JCT SR 17	0002395A	--					200		CTB
28/122	63.80	BN RR UC (GN)	10.9 E JCT SR 17	0002395B	--	1500	1500			122		SB
28/124	66.06	CRAB CREEK	13.2 E JCT SR 17	0008639A	--					222		PCB
28/127	68.73	CRAB CREEK	15.9 E JCT SR 17	0013359A	--					153		CS
	79.02	GRANT-LINCOLN CO LINE	26.1 E JCT SR 17									
28/205	93.40	CRAB CR	14.4 E GRANT CO	0004443A	--					115		CBOX
	93.72	JCT SR 21 COINCIDENT 0.1	14.7 E GRANT CO									
	93.79	JCT SR 21 END COINCIDENT	0.1 E JCT SR 21									
28/208	93.94	CRAB CR	0.2 E JCT SR 21	0001812A	--					103		CS
28/209	95.13	CRAB CR	1.3 E JCT SR 21	0007348A	--					182		CS
28/211	95.46	BN RR UC (GN)	1.7 E JCT SR 21	0001729A	--	1408	1408			123		SB
28/216	117.28	DRY RUN	23.5 E JCT SR 21	0003371B	--					22		CS
	117.70	JCT SR 23	23.9 E JCT SR 21									
28/218C	118.02	COAL CREEK	0.1 W JCT SR 23	08584000	--					24		CCULV
	131.18	JCT US 2	13.5 E JCT SR 23									
		SR 31 - JCT SR 20 TIGER TO CANADA-NELWAY										
	0.00	JCT SR 20										
31/33	4.15	CEDAR CR	4.1 N JCT SR 20	0003073B	--					147		CTB
31/36	14.07	PEND OREILLE R METALINE	14.3 N JCT SR 20	0003749A	--					696		ST CTB
31/38	14.79	SULLIVAN CR	15.0 N JCT SR 20	0001259A	--					182		CTB
31/42	21.04	SLATE CR	21.2 N JCT SR 20	0001745A	--					216		SG SB
	26.79	PEND OREILLE CO-CANADA LINE	26.8 N JCT SR 20									
		SR 41 - OREGON SR 41 TO WASHINTON US 2										
41/10	0.01	GNRR OC	0.1 N OREGON	00000LLV	--					175		SG

SR 41 SRMP 0.01

STATE ROUTE BRIDGE NUMBER	MILE POST	CROSSING NAME	LOCATION	STRUCTURE IDENT. NUMBER	RDWY. WIDTH < 20'	VERTICAL CLEARANCES N BOUND OR E BOUND MAX.	MIN.	S BOUND OR W BOUND MAX.	MIN.	LENGTH	SPAN	TYPE
		I-82 - JCT I-90 ELLENSBURG TO OREGON ST LINE @ UMATILLA										
	0.00	JCT I-90										
		I-82 MAINLINE WESTBOUND TO WESTBOUND ON I-90										
82/1N		I-90 OC		0008385A	--					309		CBOX
		EASTBOUND ON I-90 TO I-82										
		82/2S E-E RAMP, W-E RAMP UC		0008385C	--	1611	1602			308		CBOX
		WESTBOUND ON I-90 TO I-82										
		82/1S I-90 OC		0008385B	--					309		CBOX
		82/2S W-E RAMP, E-E RAMP OC		0008385C	--					308		CBOX
	0.00	JCT US 97 COINCIDENT 37.8										
82/5	0.88	TJOSSEM RD UC	0.8 E JCT I-90	0008672A	--	1609	1603	1707	1611	233		PCB
82/7C	3.00	COLEMAN CR CULV	3.0 E JCT I-90	00200099	--					66		SCULV
82/10S	3.22	SR 821 OC THRALL RD	3.2 E JCT I-90	0008672B	--					357		PCB
82/10N	3.23	SR 821 OC THRALL RD	3.2 E JCT I-90	0008672C	--					357		PCB
	3.25	JCT SR 821	3.2 E JCT I-90									
82/20S	11.62	MILLITARY RD OC	8.4 E JCT SR 821	0008688A	--					144		PCB
82/20N	11.62	MILLITARY RD OC	8.4 E JCT SR 821	0008688B	--					142		PCB
82/25S	14.96	SQUAW CR	11.7 E JCT SR 821	0008710A	--					341		CBOX
82/25N	15.03	SQUAW CR	11.8 E JCT SR 821	0008710B	--					423		CBOX
82/30S	19.07	BURBANK CR	15.8 E JCT SR 821	0008711A	--					567		CBOX
82/30N	19.19	BURBANK CR	15.9 E JCT SR 821	0008711B	--					408		CBOX
	19.88	KITTITAS-YAKIMA CO LINE	16.6 E JCT SR 821									
82/102S	23.89	SELAH CR F G REDMON BR	4.0 E KITTITAS CO	0008514A	--					1337	CA	PCB
82/102N	23.89	SELAH CR F G REDMON BR	4.0 E KITTITAS CO	0008514B	--					1337	CA	PCB
82/104S	25.15	E POMONA RD OC	5.3 E KITTITAS CO	0008561A	--					167		PCB
82/104N	25.16	E POMONA RD OC	5.3 E KITTITAS CO	0008561C	--					167		PCB
82/106N	26.21	ROZA CANAL	6.3 E KITTITAS CO	0008561D	--					105		PCB
82/106S	26.22	ROZA CANAL	6.3 E KITTITAS CO	0008561B	--					105		PCB
821/1	26.59	SR 821 UC FIRING CENTER	6.7 E KITTITAS CO	0008560A	--	1703	1610	1709	1705	280		PCB

STATE ROUTE BRIDGE NUMBER	MILE POST	CROSSING NAME	LOCATION	STRUCTURE IDENT. NUMBER	RDWY. WIDTH < 20′	VERTICAL CLEARANCES N BOUND OR E BOUND MAX.	N BOUND OR E BOUND MIN.	S BOUND OR W BOUND MAX.	S BOUND OR W BOUND MIN.	LENGTH	SPAN TYPE
	26.59	JCT SR 821	6.7 E KITTITAS CO								
82/110S	29.02	EAST SELAH OC	2.4 E JCT SR 821	0008089A	--					104	CS
82/110N	29.02	EAST SELAH OC	2.4 E JCT SR 821	0008089B	--					104	CS
	30.34	JCT SR 823	3.8 E JCT SR 821								

NORTH FIRST STREET INTERCHANGE
JCT I-82 – SR 823 - US 97 - US 12
SRMP 30.34 TO SRMP 31.78

I-82 MAINLINE

823/2	JT MATSON (SR 823 UC)	0015137I	--	1605	1605			118	PCB
82/112	REST HAVEN RD UC	0015137A	--	1702	1610	1802	1802	149	PCB
82/114N	YAKIMA R	0001583A	--			1603	1603	317	ST CTB
82/114S	YAKIMA R	0006123B	--	1708	1500			284	ST
82/115S	NACHES R	0006123C	--	1708	1500			284	ST
82/115N	NACHES R	0001583B	--			1509	1509	276	ST CTB
82/116S	N FIRST ST OC	0015137E	--					222	PCB
82/117S	N FIRST ST OC	0006195A	--					163	CS
12/350	W-W RAMP US 12 UC	0008616C	--	1609	1607	1805	1805	385	PCB
82/118W-S	W-S RAMP UC	0008846F	--	2500	2404	2311	2308	741	PCB

SOUTHBOUND ON SR 823 TO SOUTHBOUND ON NORTH FIRST ST

823/2	JT MATSON (I-82 OC)	0015137I	--					222	PCB
82/112	RESTHAVEN RD UC	0015137A	--	1702	1610	1802	1802	196	PCB
823/1.5	YAKIMA R	0015137C	--					360	SB
823/1	NACHES R	0015137D	--					291	SB
82/116S	I-82 UC	0015137E	--	1609	1609			222	PCB
12/348N	US 12 UC	0008616B	--	1607	1601			212	PCB
12/348S	US 12 UC	0008616A	--	1601	1601			212	PCB
82/117W-S	W-S RAMP UC	0015137J	--	1607	1607			285	PCB

STATE ROUTE BRIDGE NUMBER	MILE POST	CROSSING NAME	LOCATION	STRUCTURE IDENT. NUMBER	RDWY. WIDTH < 20'	VERTICAL CLEARANCES N BOUND OR E BOUND MAX.	MIN.	S BOUND OR W BOUND MAX.	MIN.	LENGTH	SPAN	TYPE
		WESTBOUND ON I-82 TO WESTBOUND ON US 12										
		12/350 W-W RAMP I-82 OC		0008616C	--						385	PCB
		12/348N N 1ST ST OC		0008616B	--						212	PCB
		WESTBOUND ON I-82 TO SOUTHBOUND ON NORTH FIRST STREET										
		82/118W-S W-S RAMP I-82 OC		0008846F	--						741	PCB
		82/117W-S NORTH FIRST ST OC		0015137J	--						285	PCB
		82/117W-S W-S RAMP UC		0015137J	--	1607	1607				285	PCB
		NORTHBOUND ON N 1ST STREET TO WESTBOUND ON I-82										
		82/117W-S W-S RAMP UC		0015137J	--			1607	1607		285	PCB
		12/348S N-W RAMP, US 12 UC		0008616A	--			1606	1604		212	PCB
		12/348N N-W RAMP, I-82 UC		0008616B	--			1605	1604		212	PCB
		82/117S N-W RAMP, I-82 UC		0006195A	--			1706	1608		163	CS
		NORTHBOUND ON NORTH FIRST STREET TO NORTHBOUND ON SR 823										
		82/117W-S W-S RAMP UC		0015137J	--			1607	1607		285	PCB
		12/348S N-W RAMP, US 12 UC		0008616A	--			1606	1604		212	PCB
		12/348N N-W RAMP, I-82 UC		0008616B	--			1605	1604		212	PCB
		82/116S I-82 UC		0015137E	--			1607	1607		285	PCB
		823/1 NACHES R		0015137D	--						291	SB
		823/1.5 YAKIMA R		0015137C	--						360	SB
		82/112 RESTHAVEN RD UC		0015137A	--			1802	1802		196	PCB
		823/2 JT MATSON (I-82 OC)		0015137I	--						118	PCB
		END NORTH FIRST STREET INTERCHANGE										
	31.34	JCT US 12 COINCIDENT 71.2	1.0 E JCT SR 823									
82/119.25	31.80	DRAINAGE CHANNEL	0.4 E JCT US 12	00200130	--						18	CCULV
82/120S	31.99	OVERFLOW CHANNEL	0.6 E JCT US 12	0006195B	--						160	CS
82/120N	31.99	OVERFLOW CHANNEL	0.6 E JCT US 12	0006195C	--						160	CS

STATE ROUTE BRIDGE NUMBER	MILE POST	CROSSING NAME	LOCATION	STRUCTURE IDENT. NUMBER	RDWY. WIDTH < 20'	VERTICAL CLEARANCES N BOUND OR E BOUND MAX.	MIN.	S BOUND OR W BOUND MAX.	MIN.	LENGTH	SPAN	TYPE
82/121S	32.47	NP RY OC MOXEE	1.1 E JCT US 12	0006615A	--					213		CBOX
82/121N	32.47	NP RY OC MOXEE	1.1 E JCT US 12	0006615B	--					213		CBOX
82/122N-W	33.15	N-W RAMP UC TERRACE HTS	1.8 E JCT US 12	0006967A	--	2309	2309	2508	2505	366		CBOX
82/123	33.24	TERRACE HTS UC	1.9 E JCT US 12	0006744A	--	1605	1505	1607	1503	256		CBOX
		WESTBOUND ON I-82 TO WESTBOUND ON YAKIMA AVE										
		82/123N-W N-W RAMP TERRACE HTS OC		0006967B	--					175		CBOX
		82/122N-W N-W RAMP I-82 OC		0006967A	--					366		CBOX
		82/121N-W N-W RAMP		0014584A	--					129		PCB
		EASTBOUND ON E YAKIMA AVE TO I-82										
		82/123A E. YAKIMA AVE BRIDGE		0014584B	--					105		POBX
82/124S	33.83	BEECH ST OC	2.5 E JCT US 12	0006967C	--					47		CS
82/124N	33.83	BEECH ST OC	2.5 E JCT US 12	0006967D	--					47		CS
24/1	34.77	SR 24 UC	3.4 E JCT US 12	0007025A	--	1508	1508	1508	1508	231		CS
	34.77	JCT SR 24	3.4 E JCT US 12									
82/128S	36.29	VALLEY MALL BLVD OC	1.5 E JCT SR 24	0007361A	--					127		CS
82/128N	36.29	VALLEY MALL BLVD OC	1.5 E JCT SR 24	0007361B	--					127		CS
97/145E	37.84	US 97(NB) UC	3.1 E JCT SR 24	0011580C	--	1803	1803	1606	1606	258		CBOX
	37.84	JCT US 97 END COINCIDENCE										
82/129C	38.02	AHTANUM CREEK	0.1 E JCT US 97	00200033	--					30		CCULV
82/130W-N	38.07	W-N RAMP UC	0.2 E JCT US 97	0007949A	--	1603	1603	1608	1607	332		CBOX
		WESTBOUND ON I-82 TO YAKIMA SOUTH CITY LIMIT										
		82/130W-N W-N RAMP I-82 UC		0007949A	--					332		CBOX
		97/140E US 97 UC		0011580A	--			2700	2700	1315		POBX
		97/140W US 97 UC		0011580B	--			2700	2700	1206		POBX
82/131N	38.48	YAKIMA R	0.6 E JCT US 97	0007949B	--					676		CBOX
82/131S	38.49	YAKIMA R	0.6 E JCT US 97	0007949C	--					676		CBOX
82/133S	40.34	GANGLE RD OC	2.5 E JCT US 97	0011631A	--					102		PCB
82/133N	40.34	GANGLE RD OC	2.5 E JCT US 97	0011631B	--					104		PCB
82/135S	41.53	BNI&UPRR OC	3.7 E JCT US 97	0011449A	--					840		PCB

STATE ROUTE BRIDGE NUMBER	MILE POST	CROSSING NAME	LOCATION	STRUCTURE IDENT. NUMBER	RDWY. WIDTH < 20'	VERTICAL CLEARANCES N BOUND OR E BOUND MAX.	MIN.	S BOUND OR W BOUND MAX.	MIN.	LENGTH	SPAN	TYPE
82/135N	41.53	BNI&UPRR OC	3.7 E JCT US 97	0011449B	--					920		PCB
82/137S	42.52	MELLIS RD OC	4.7 E JCT US 97	0011366A	--					101		PCB
82/137N	42.52	MELLIS RD OC	4.7 E JCT US 97	0011366B	--					101		PCB
82/139	44.33	DONALD RD UC	6.5 E JCT US 97	0011366C	--	1704	1609	1808	1802	297		POBX
82/139.5C	46.20	DEBBIE D DRAINAGE CANAL	8.4 E JCT US 97	00200034	--					45		SCULV
82/140.35	46.60	REFUGE ACCESS RD CULVERT	8.8 E JCT US 97	00200001	--					18		SCULV
82/140.55	47.50	REFUGE ACCESS RD CULVERT	9.7 E JCT US 97	00200008	--					15		SCULV
	49.90	JCT SR 22	12.1 E JCT US 97									
22/4	50.11	SR 22 UC	0.2 E JCT SR 22	0011169A	--	1611	1609	1702	1511	238		CBOX
82/140.7C	50.80	CAMI DRAINAGE CANAL	0.9 E JCT SR 22	00200035	--					41		SCULV
82/141	52.08	ZILLAH-TOPPENISH RD UXNG	2.0 E JCT SR 22	0011509A	--	1703	1607	1811	1805	205		CBOX
82/141.5C	53.05	WASTEWATER DRAINAGE	3.0 E JCT SR 22	00200029	--					43		SCULV
82/142	53.64	UPRR UC	3.6 E JCT SR 22	0011509C	--	1906	1811	2106	2005	532		SBOX
82/143	53.66	BNRR UC	3.6 E JCT SR 22	0011509D	--	2005	2000	2111	2100	511		SBOX
82/145	54.08	E ZILLAH I/C UC	4.0 E JCT SR 22	0010862A	--	1606	1604	1608	1605	336		POBX
82/147S	55.63	CO ROAD OC OLD US 12	5.5 E JCT SR 22	0010862B	--					299		PCB
82/147N	55.64	CO ROAD OC OLD US 12	5.5 E JCT SR 22	0010862C	--					222		PCB
82/149	56.86	HUDSON RD UC	6.8 E JCT SR 22	0010862D	--	1606	1606	1607	1604	302		POBX
82/151	57.86	EAST E ST UC	7.7 E JCT SR 22	0011788A	--	1610	1609	1606	1606	234		CBOX
	58.30	JCT SR 223	8.1 E JCT SR 22									
82/153S	58.50	SR 223 OC	0.2 E JCT SR 223	0011788B	--					127		PCB
82/153N	58.50	SR 223 OC	0.2 E JCT SR 223	0011788C	--					127		PCB
82/154S	58.78	BN RR OC & DRAIN DITCH	0.5 E JCT SR 223	0011788D	--					467		PCB
82/154N	58.78	BN RR OC & DRAIN DITCH	0.5 E JCT SR 223	0011788E	--					594		PCB
82/157S	61.27	DEKKER RD OC	3.0 E JCT SR 223	0011788F	--					115		PCB
82/157N	61.27	DEKKER RD OC	3.0 E JCT SR 223	0011788H	--					115		PCB
82/161	63.64	WEST SUNNYSIDE UC	5.3 E JCT SR 223	0011788I	--	1605	1603	1606	1605	212		CBOX
82/163	64.95	GAP ROAD UC	6.5 E JCT SR 223	0011788J	--	1611	1608	1608	1607	262		CBOX
82/165S	65.85	SNIPES MTN OC	7.5 E JCT SR 223	0011625A	--					60		PCB
82/165N	65.85	SNIPES MTN OC	7.5 E JCT SR 223	0011625B	--					47		PCB
82/165.25	65.90	FARM ACCESS RD CULVERT	7.6 E JCT SR 223	00200004	--					17		SCULV
82/167S	66.93	MIDVALE RD OC	8.6 E JCT SR 223	0011772A	--					121		PCB
82/167N	66.93	MIDVALE RD OC	8.6 E JCT SR 223	0011772B	--					121		PCB
82/168S	67.19	UP RR OC	8.9 E JCT SR 223	0011772C	--					120		PCB
82/168N	67.19	UP RR OC	8.9 E JCT SR 223	0011772D	--					136		PCB
82/170	67.95	MABTON-SUNNYSIDE ROAD UC	9.7 E JCT SR 223	0011772E	--	1608	1603	1702	1700	232		CBOX
82/172C	68.36	SULPHUR CREEK WASTEWAY	9.3 E JCT SR 223	0011772F	--					28		SCULV
	68.69	JCT SR 241	10.2 E JCT SR 223									

STATE ROUTE BRIDGE NUMBER	MILE POST	CROSSING NAME	LOCATION	STRUCTURE IDENT. NUMBER	RDWY. WIDTH < 20′	VERTICAL CLEARANCES N BOUND OR E BOUND MAX.	MIN.	S BOUND OR W BOUND MAX.	MIN.	LENGTH	SPAN	TYPE
241/10	68.94	SR 241 UC	JCT SR 241	0011901A	--	1608	1605	1608	1605	233		CBOX
82/176S	70.99	TEAR-FORSELL RD OC	2.1 E JCT SR 241	0011901B	--					85		PCB
82/176N	70.99	TEAR-FORSELL RD OC	2.1 E JCT SR 241	0011901C	--					85		PCB
82/178S	72.60	BNRR & OLD US 12 OC	3.8 E JCT SR 241	0011095A	--					356		PCB
82/178N	72.60	BNRR & OLD US 12 OC	3.8 E JCT SR 241	0011095B	--					406		PCB
82/180	73.56	WILSON RD UC	4.8 E JCT SR 241	0011095C	--	1609	1609	1705	1700	262		CBOX
82/181	74.10	CEMETERY RD UC	5.3 E JCT SR 241	0011095D	--	1701	1610	1705	1611	262		CBOX
82/182S	74.25	SUNNYSIDE CANAL	5.5 E JCT SR 241	0011095E	--					87		PCB
82/182N	74.25	SUNNYSIDE CANAL	5.5 E JCT SR 241	0011095F	--					87		PCB
82/183	75.05	CO LINE ROAD UC	6.7 E JCT SR 241	0011219A	--	1608	1608	1701	1609	226		CBOX
	75.37	BENTON-YAKIMA CO LINE	7.0 E JCT 241									
82/203S	77.03	KING TULL RD OC	1.7 E YAKIMA CO LN	0011219B	--					82		PCB
82/203N	77.03	KING TULL RD OC	1.7 E YAKIMA CO LN	0011219C	--					82		PCB
82/204S	78.33	SUNNYSIDE CANAL OC	3.0 E YAKIMA CO LN	0011428A	--					275		PCB
82/204N	78.33	SUNNYSIDE CANAL OC	3.0 E YAKIMA CO LN	0011428B	--					400		PCB
82/206	78.90	BN RR UC	3.5 E YAKIMA CO LN	0011219D	--	1606	1606	1609	1605	430		SBOX
82/207	79.11	JOHNSON ROAD UC	3.7 E YAKIMA CO LN	0011219E	--	1608	1608	1707	1704	317		POBX
82/209	79.93	GAP ROAD UC	4.6 E YAKIMA CO LN	0010534B	--	1810	1803	1708	1702	210		PCB
82/211	81.00	HINZERLING RD UC	5.7 E YAKIMA CO LN	0010603A	--	1710	1709	1607	1603	206		PCB
82/213S	81.86	CHANDLER CANAL BRIDGE	6.5 E YAKIMA CO LN	0010534D	--					113		PCB
82/213N	81.86	CHANDLER CANAL BRIDGE	6.5 E YAKIMA CO LN	0010534C	--					120		PCB
82/215.25	81.95	CANAL ACCESS RD CULVERT	6.6 E YAKIMA CO LN	00200003	--					15		SCULV
82/215S	82.04	YAKIMA RIVER	6.6 E YAKIMA CO LN	0010535A	--					490		PCB CBOX
82/215N	82.04	YAKIMA RIVER	6.6 E YAKIMA CO LN	0010535B	--					490		PCB CBOX
82/216	82.31	BN RR UC	6.9 E YAKIMA CO LN	0010701A	--	1803	1709	1606	1606	414		SBOX
82/217	82.34	EAST PROSSER I/C UC	6.9 E YAKIMA CO LN	0010534A	--	1703	1608	1611	1610	368		PCB
	82.34	JCT SR 22	7.0 E YAKIMA CO LN									
82/240	88.38	GIBBON I/C UC	6.0 E JCT SR 22	0013017A	--	1708	1606	1700	1609	193		PCB
82/242.55	91.50	MCCALL RD CULVERT	9.1 E JCT SR 22	00200006	--					18		SCULV
82/243	93.45	WEST KIONA UC	11.1 E JCT SR 22	0013204A	--	1808	1700	1702	1609	244		PCB
82/244.55	94.70	COUNTY RD CULVERT	12.3 E JCT SR 22	00200002	--					19		SCULV
82/245S	96.02	BN RY OC	13.5 E JCT SR 22	0009444A	--					480		PCB
82/245N	96.02	BN RY OC	13.5 E JCT SR 22	0009444B	--					480		PCB
	96.58	JCT SR 224	14.1 E JCT SR 22									
82/250S	96.59	SR 224 OC	0.0 N JCT SR 224	0009444C	--					167		PCB
82/250N	96.59	SR 224 OC	0.0 N JCT SR 224	0009444D	--					167		PCB

STATE ROUTE BRIDGE NUMBER	MILE POST	CROSSING NAME	LOCATION	STRUCTURE IDENT. NUMBER	RDWY. WIDTH < 20′	VERTICAL CLEARANCES N BOUND OR E BOUND MAX.	MIN.	S BOUND OR W BOUND MAX.	MIN.	LENGTH	SPAN	TYPE
	102.33	JCT I-182, END COINCIDENCE US 12	5.8 E JCT SR 224									
82/255S	102.51	I-182 OC	0.0 E JCT I-182	0012451C	--					256		POBX
82/255N	102.51	I-182 OC	0.0 E JCT I-182	0012451D	--					256		POBX
82/257S	104.51	DALLAS RD OC	1.9 E JCT I-182	0012463A	--					145		PCB
82/257N	104.51	DALLAS RD OC	1.9 E JCT I-182	0012463B	--					131		PCB
82/258	106.01	REATA RD UC	4.3 E JCT I-182	0012463D	--	1611	1607	1606	1603	410		POBX
82/259	107.28	BERMUDA RD UC	5.5 E JCT I-182	0012463C	--	1803	1710	1603	1603	243		POBX
82/259.5C	108.75	EVANS CULVERT	7.0 E JCT I-182	00200052	--					27		SCULV
82/260S	108.93	BADGER RD OC	6.4 E JCT I-182	0012463E	--					385		PCB
82/260N	108.93	BADGER RD OC	6.4 E JCT I-182	0012463F	--					396		PCB
82/262	109.58	I-82 OC, KID CANAL	7.7 E JCT I-182	0012610B	--	2209	2108	2100	2010	246		POBX
82/263	109.69	CLODFELTER ROAD UC	7.8 E JCT I-182	0012610C	--	3208	3011	2700	2602	280		POBX
82/265	112.45	CHRISTENSEN ROAD UC	10.5 E JCT I-182	0012610D	--	2607	2507	2006	1701	340		POBX
	112.78	JCT US 395	10.4 E JCT I-182									
395/5	112.79	US 395 S-W RAMP UC	11.1 E JCT I-182	0012610A	--	2200	2102	1711	1610	253		POBX
82/268S	114.39	LOCUST GROVE RD OC	1.6 E JCT US 395	0012607A	--					126		PCB
82/268N	114.39	LOCUST GROVE RD OC	1.6 E JCT US 395	0012607B	--					126		PCB
82/270	120.19	BECK RD UC	7.4 E JCT US 395	0012394A	--	2002	1906	1709	1701	238		PCB
82/275S	122.73	COFFIN ROAD OC	9.9 E JCT US 395	0012303A	--					134		PCB
82/275N	122.73	COFFIN ROAD OC	9.9 E JCT US 395	0012303B	--					134		PCB
82/276.25	127.50	TOWER ACCESS RD CULVERT	14.7 E JCT US 395	00200007	--					19		SCULV
	131.35	JCT SR 14	18.6 E JCT US 395									
82/278S	131.58	SR 14 OC	18.8 E JCT US 395	0011608A	--					113		PCB
82/278N	131.58	SR 14 OC	18.8 E JCT US 395	0011608B	--					113		PCB
82/279S	132.04	BN OVERCROSSING	0.6 E JCT SR 14	0011608C	--					199		PCB
82/279N	132.04	BN OVERCROSSING	0.6 E JCT SR 14	0011608D	--					199		PCB
82/280S	132.36	COLUMBIA R BR @ UMATILLA	1.0 E JCT SR 14	000000PD	--	1509	1509			3380		ST SB
82/280N	132.36	COLUMBIA R BR @ UMATILLA	0.0 N OREGON LINE	0012819A	--					3433		POBX

END I-82 OREGON LINE

STATE ROUTE BRIDGE NUMBER	MILE POST	CROSSING NAME	LOCATION	STRUCTURE IDENT. NUMBER	RDWY. WIDTH < 20'	VERTICAL CLEARANCES N BOUND OR E BOUND MAX.	MIN.	S BOUND OR W BOUND MAX.	MIN.	LENGTH	SPAN	TYPE
		I-90 - JCT I-5 SEATTLE TO IDAHO STATE LINE										
I-90 HOV-TRANSIT												
90/3HOV		HOV STRUCTURE		0013502B	--					1436		POBX
		90/3EBT I-90 EB TRANSIT		0013502A	--					654		POBX
		90/3WBT I-90 WESTBOUND TRANSIT		0013502C	--					397		POBX
90/5HOV		HOV-TRANSIT STRUCTURE		0013502D	--					1659		SBOX
5/542S-E		S-E RAMP UC		0007565E	--	2010	1605			947		CBOX
90/10WCD		WBCD UC		0007565L	--	1506	1411			865		CBOX
90/12		I-90 WB LANES UC		0013024A	--	2404	2203	2102	1809	345		POBX
		INTERSTATE INTERCHANGE JCT I-90 - I-5 SRMP 2.17 - 2.79 CS 1798										
MAINLINE WESTBOUND												
90/11		I-90 EB UC		0012659A	--			1509	1509	912		CBOX
90/15		12TH AVE S UC		0008155F	--			4000	4000	366		SB
90/10WB		I-5 OC		0007565C	--			1601	1600	1685		POBX CBOX
90/10EB		I-90 EB UC		0007565P	--			1601	1600	1705		POBX CBOX
90/9N		I-90 WB		0013706B	--					1222		POBX
MAINLINE EASTBOUND												
90/9S		I-90 EASTBOUND		0013706A	--	1500	1500			1237		POBX
90/10EB		I-5 OC		0007565P	--					1705		POBX CBOX
90/11		EASTBOUND VIADUCT		0012659A	--					912		CBOX
90/15		12TH AVE S UC		0008155F	--	2500	2400			366		SB
WESTBOUND I-90 TO I-5 NORTHBOUND												
		90/15 12TH AVE UC		0008155F	--			4000	4000	366		SB
		90/10WCD DEARBORN OC W-NBCD RAMP		0007565L	--					865		CBOX

STATE ROUTE BRIDGE NUMBER	MILE POST	CROSSING NAME	LOCATION	STRUCTURE IDENT. NUMBER	RDWY. WIDTH < 20'	VERTICAL CLEARANCES N BOUND OR E BOUND MAX.	MIN.	S BOUND OR W BOUND MAX.	MIN.	LENGTH	SPAN	TYPE
		WESTBOUND I-90 TO I-5 SOUTHBOUND										
	90/15	12TH AVE UC		0008155F	--			4000	4000	366		SB
	90/11	I-90 EB UC		0012659A	--			1509	1509	912		CBOX
	90/10EB	I-90 EB UC		0007565P	--			1608	1608	1705		POBX CBOX
	90/10W-S	I-5 OC W-S RAMP		0007565B	--			1608	1608	1245		CBOX
	5/540N-W	N-W RAMP UC		0007565A	--			1609	1609	1282		CBOX POBX
	5/539SCD	SBCD VIADUCT		0007686D	--					729		CS
		EASTBOUND I-90 TO I-5 NORTHBOUND										
	90/9S	I-90 EASTBOUND		0013706A	--	1503	1503			1237		POBX
	90/10EB	I-5 OC		0007565P	--					1705		POBX CBOX
	90/10E-N	E-N RAMP		0007565D	--					513		CBOX
	90/5HOV	HOV-TRANSIT UC		0013502D	--	1706	1605			1659		SBOX
	5/542E-N	E-N RAMP UC		0007565M	--	1702	1610			749		CBOX
	5/542S-E	S-E RAMP UC		0007565E	--	3000	3000			947		CBOX
		EASTBOUND I-90 TO I-5 SOUTHBOUND										
	90/9S	I-90 EASTBOUND		0013706A	--	1503	1503			1237		POBX
	90/10EB	I-5 OC		0007565P	--					1705		POBX CBOX
	90/10E-S	E-S RAMP		000000OC	--					668		POBX CBOX
	90/10W-S	W-S RAMP		0007565B	--					1245		CBOX
	5/539SCD	SBCD VIADUCT		0007686D	--					729		CS
		END OF INTERSTATE INTERCHANGE										
90/12	2.80	I-90 WESTBOUND BRIDGE	0.2 E JCT I-5	0013024A	--					345		POBX
		RAINIER AVE S INTERCHANGE JCT I-90 & RAINIER AVE SRMP 3.10 TO 3.50										
		MAINLINE										
90/17S		RAINIER AVE S OC		0013725F	--					296		POBX
90/17N		RAINIER AVE S OC		0013190A	--					307		POBX

STATE ROUTE BRIDGE NUMBER	MILE POST	CROSSING NAME	LOCATION	STRUCTURE IDENT. NUMBER	RDWY. WIDTH < 20′	VERTICAL CLEARANCES N BOUND OR E BOUND MAX.	MIN.	S BOUND OR W BOUND MAX.	MIN.	LENGTH	SPAN	TYPE
		REVERSIBLE AND COLLECTOR-DISTRIBUTOR BRIDGES										
		90/17R RAINIER AVE S OC		0013725C	--					299		POBX
		90/17ECD RAINIER AVE S OC		0013725D	--					308		POBX
		90/17WCD RAINIER AVE S OC		0013725A	--					301		POBX
		90/17BPN N PEDESTRIAN UC		0013725B	--					271		POBX
		90/17BPS S PEDESTRIAN UC		0013725E	--					256		POBX
		WESTBOUND I-90 TO RAINIER AVE NORTHBOUND										
		90/17W-N W-N RAMP PED-BIKE OC		0013190B	--					30		CS
		NORTHBOUND RAINIER AVE TO EASTBOUND I-90										
		90/18BP PEDESTRIAN UC		0013725G	--	1708	1705			123		CBOX
		SOUTHBOUND ON RAINIER AVE TO I-90 EASTBOUND										
		90/16S-E S-E RAMP TUNNEL		0013190C	--	1602	1602			371		CTUN
		EASTBOUND ON I-90 TO RAINIER AVE										
		90/16BP PEDESTRIAN UC		0014325A	--					108		CBOX
		END RAINIER AVE INTERCHANGE										
90/22LID	3.57	MARTIN L KING LID	0.9 E JCT I-5	0013105A	--	1502	1503	1606	1602	2012		LID
90/24S	3.94	MT BAKER RIDGE TUNNEL	1.3 E JCT I-5	000000KM	--	1900	1506	1900	1506	1466		CTUN
90/24N	3.94	MT BAKER RIDGE TUNNEL	1.3 E JCT I-5	0013105B	--	1606	1602	1606	1602	1476		CTUN
90/24.1N	4.09	WESTBOUND TUNNEL RAMP	1.5 E JCT I-5	0013168A	--					184		CS
		ACCESS TO MT BAKER B/P TUNNEL										
		90/24.1P MT BAKER TUNNEL PED APPR		0013168B	10.0					164		CS
90/25N	4.24	HOMER M. HADLEY	1.7 E JCT I-5	0012271A	--					9559		CFP POBX SBOX
90/25S	4.24	LACEY V. MURROW BRIDGE	1.7 E JCT I-5	000000KN	--	2205	2008			8981		CFP SA ST CBOX
90/25REV	4.28	TUNNEL APPROACH BRIDGE	1.7 E JCT I-5	0012833A	--	1705	1705	1811	1811	1295		POBX SBOX

STATE ROUTE BRIDGE NUMBER	MILE POST	CROSSING NAME	LOCATION	STRUCTURE IDENT. NUMBER	RDWY. WIDTH < 20′	VERTICAL CLEARANCES N BOUND OR E BOUND MAX.	MIN.	S BOUND OR W BOUND MAX.	MIN.	LENGTH	SPAN	TYPE
90/26LID	5.91	FIRST HILL LID	3.4 E JCT I-5	0013199A	--	1606	1606	1606	1605	2873		LID
		CITY STREET OVER FIRST HILL LID										
		90/26A 72ND AVENUE BRIDGE		0013659A	--					299		CBOX
90/31	6.57	76TH AVE SE UC	4.0 E JCT I-5	0013192A	--	2007	1906	1703	1608	360		CBOX
90/32	6.73	77TH ST CONN UC	4.2 E JCT I-5	0013192B	--	2203	2202	2100	1911	287		CBOX
		EASTBOUND I-90 TO 77TH W ST										
		90/32E-E 77TH ST EB OFF RAMP		0013192C	--					369		POBX CBOX
90/33	6.88	80TH AVE UC	4.4 E JCT I-5	0013195A	--	1800	1705	1810	1807	384		CBOX
		I-90 TO 80TH AVE AND ISLAND CREST WAY										
		90/33N-W N-W RAMP TUNNEL		0013195C	--	1606	1509			1113		CTUN
		90/33RES REV E-S RAMP TUNNEL		0013195D	--	1706	1603			566		CTUN
		90/33E-S E-S RAMP TUNNEL		0013666A	--	1709	1603			280		CTUN
		90/33A 28TH ST UC		0013666B	--	2002	1908			121		CS
		90/33.1 80TH EB ON RAMP		0013195B	--					230		CBOX
90/34	7.00	ISLAND CREST WAY UC	4.5 E JCT I-5	0013195E	--	1709	1607	1903	1711	258		CBOX
90/35LID	7.14	LUTHER BURBANK LID	4.6 E JCT I-5	0013200A	--	2203	2100	2108	2005	275		CBOX
90/36	7.57	SHOREWOOD DR UC	5.0 E JCT I-5	0013299A	--	2111	1708	2202	1708	205		CBOX
90/37	7.95	NORTH MERCER WAY UC	5.4 E JCT I-5	0013221B	--	2111	2104	2503	2305	255		CBOX
90/38	8.21	E MERCER WAY UC	5.7 E JCT I-5	0013221A	--	2000	1706	2006	2006	238		POBX
90/40S	8.48	EAST CHANNEL-LK WASH	5.9 E JCT I-5	0012912A	--					2224		SBOX
90/40N	8.48	EAST CHANNEL-LK WASH	5.9 E JCT I-5	0011490A	--					2224		SBOX

SO BELLEVUE INTERCHANGE
JCT I-90 - BELLEVUE WAY SE
SRMP 8.97 TO 9.72
CS 170506 UU
6.4 E JCT I-5

STATE ROUTE BRIDGE NUMBER	MILE POST	CROSSING NAME	LOCATION	STRUCTURE IDENT. NUMBER	RDWY. WIDTH < 20'	VERTICAL CLEARANCES N BOUND OR E BOUND MAX.	MIN.	S BOUND OR W BOUND MAX.	MIN.	LENGTH	SPAN	TYPE
I-90 MAINLINE												
90/43S		MERCER SL		0008610A	--					2669	CBOX	CS
90/43N		MERCER SL		0008610B	--					2812	CBOX	CTB
90/43E-E		E-E RAMP UC (EBLANES)		0013846A	--	2903	1909			1333	SBOX	CS
90/43S-E		S-E RAMP UC		0008610E	--	2204	1807	2005	1609	1929	CBOX	CS
90/43W-W		W-W RAMP UC (WB LANES)		0014177A	--			3400	3400	2996	SB CBOX	
EBCD (CONTINUES INTO FACTORIA INTERCHANGE)												
	90/43E-E	BELLEVUE ACCESS		0013846A	--	1700	1700			1333	SBOX	CS
	90/43S-E	EBCD, SE RAMP UC		0008610E	--	1700	1700			1929	CBOX	CS
	90/43ECD	EBCD MERCER SL BR		0008610C	--					1723	CS	
	90/43S-E	EBCD, S-E RAMP UC		0008610E	--	1806	1706			1929	CBOX	CS
WBCD (CONTINUED FROM FACTORIA INTERCHANGE)												
	90/43WCD	WBCD MERCER SL BR		0008610D	--					1871	CS	
	90/43W-W	WBCD, W-W RAMP UC		0014177A	--			1603	1603	2996	SB CBOX	
	90/43W-N	WBCD, W-N RAMP UC		0008610G	--			1809	1700	1331	CBOX	CS
	90/43N	MERCER SL BR		0008610B	--					2812	CBOX	CTB
EASTBOUND ON I-90 TO BELLEVUE WAY SE												
	90/43E-E	E-N RAMP, E-E RAMP UC		0013846A	--	3000	3000			1333	SBOX	CS
	90/43S	E-N RAMP, I-90 UC		0008610A	--	1710	1610			2669	CBOX	CS
	90/43W-W	E-N RAMP, W-W RAMP UC		0014177A	--	1806	1608			2996	SB CBOX	
	90/43N	E-N RAMP, I-90 UC		0008610B	--	1710	1610			2812	CBOX	CTB
BELLEVUE WAY SE TO EASTBOUND ON I-90												
	90/43S-E	S-E RAMP, I-90 OC		0008610E	--					1929	CBOX	CS
	90/43S	MERCER SL BR		0008610A	--					2669	CBOX	CS

STATE ROUTE BRIDGE NUMBER	MILE POST	CROSSING NAME	LOCATION	STRUCTURE IDENT. NUMBER	RDWY. WIDTH < 20'	VERTICAL CLEARANCES N BOUND OR E BOUND MAX.	MIN.	S BOUND OR W BOUND MAX.	MIN.	LENGTH	SPAN	TYPE
		BELLEVUE WAY SE TO EASTBOUND ON I-90 EBCD										
		90/43S-E S-EBCD RAMP, I-90 OC		0008610E	--					1929	CBOX	CS
		90/43S-C S-EBCD RAMP BR		0008610F	--					970	CBOX	CS
		90/43ECD EBCD MERCER SL BR		0008610C	--					1723	CS	
		WESTBOUND ON I-90 TO BELLEVUE WAY SE										
		90/43N MERCER SL BR		0008610B	--					2812	CBOX	CTB
		90/43W-W W-W RAMP UC		0014177A	--			3400	3400	2996	SB CBOX	
		90/43W-N W-N RAMP, WBCD OC		0008610G	--					1331	CBOX	CS
		WESTBOUND COLLECTOR-DISTRIBUTOR TO BELLEVUE WAY										
		90/43WCD WBCD MERCER SL BR		0008610D	--					1871	CS	
		90/43W-W WBCD, W-W RAMP UC		0014177A	--			1603	1603	2996	SB CBOX	
		90/43W-N WBCD-N RAMP, WBCD OC		0008610G	--					1331	CBOX	CS
		PEDESTRIAN WALKWAY										
		90/43P MERCER SL PEDESTRIAN BR		0009699A	9.0					240	CTB	
		I-405 TO WESTBOUND I-90										
		90/43W-W W-W RAMP, MERCER SLOUGH		0014177A	--					2996	SB CBOX	
		90/43S-E S-E RAMP UC		0008610E	--			2005	1609	1929	CBOX	CS
		END SO BELLEVUE INTERCHANGE										
	9.80	JCT I-405	7.3 E JCT I-5									

STATE ROUTE BRIDGE NUMBER	MILE POST	CROSSING NAME	LOCATION	STRUCTURE IDENT. NUMBER	RDWY. WIDTH < 20'	VERTICAL CLEARANCES N BOUND OR E BOUND MAX.	MIN.	S BOUND OR W BOUND MAX.	MIN.	LENGTH	SPAN	TYPE
			FACTORIA INTERCHANGE JCT I-90 - I-405 SRMP 9.74 TO 10.13 CS 1768 UU 7.3 E JCT I-5									
		I-90 MAINLINE										
90/45		BN RR UC (NP) FACTORIA		0008305A	--	1904	1811	1904	1805	617	SG	
90/47E-N		E-N RAMP UC		0008190B	--	1700	1605	1810	1801	458	CBOX	
405/35W		I-405 UC		0008190G	--	3000	3000	3000	3000	606	CBOX	
405/35E		I-405 UC		0008190F	--	3000	3000	3000	3000	602	CBOX	
90/48W-S		W-S RAMP UC		0008190E	--	1702	1604	1800	1611	464	CBOX	
90/50S		RICHARDS RD OC		0008190A	--					214	PCB	
90/50N		RICHARDS RD OC		0002577A	--					200	CTB	
		EASTBOUND COLLECTOR-DISTRIBUTOR TO NB ON I-405										
	90/45	EBCD BN RR UC (NP)		0008305A	--	2000	1708			617	SG	
	90/47E-N	E-N RAMP, I-90 OC		0008190B	--					458	CBOX	
	405/35W	E-N RAMP I-405 UC		0008190G	--	1704	1605			606	CBOX	
	405/35E	E-N RAMP I-405 UC		0008190F	--	1703	1605			602	CBOX	
		EASTBOUND ON I-90 TO RICHARDS RD										
	90/47E-N	E-R RAMP E-N RAMP UC		0008190B	--	1701	1609			458	CBOX	
	405/35W	E-R RAMP I-405 UC		0008190G	--	3000	3000			606	CBOX	
	405/35E	E-R RAMP I-405 UC		0008190F	--	3000	3000			602	CBOX	
	90/48W-S	E-R RAMP W-S RAMP UC		0008190E	--	1706	1706			464	CBOX	
	405/35N-E	E-R RAMP N-E RAMP UC		0008190H	--	1606	1606			82	PCB	
		RICHARDS RD TO WESTBOUND ON I-90										
	90/48W-N	R-W RAMP W-N RAMP UC		0008190C	--			1608	1608	210	PCB	
	90/47E-N	R-W RAMP E-N RAMP UC		0008190B	--			1809	1809	458	CBOX	
	405/35E	R-W RAMP I-405 UC		0008190F	--			3000	3000	602	CBOX	
	405/35W	R-W RAMP I-405 UC		0008190G	--			3000	3000	606	CBOX	

STATE ROUTE BRIDGE NUMBER	MILE POST	CROSSING NAME	LOCATION	STRUCTURE IDENT. NUMBER	RDWY. WIDTH < 20'	VERTICAL CLEARANCES N BOUND OR E BOUND MAX.	N BOUND OR E BOUND MIN.	S BOUND OR W BOUND MAX.	S BOUND OR W BOUND MIN.	LENGTH	SPAN	TYPE
		WESTBOUND ON I-90 TO NORTHBOUND ON I-405										
		90/50W-S W-N RAMP RICHARD RD OC		0008190D	--					184		PCB
		90/48W-N W-N RAMP R-W RAMP OC		0008190C	--					210		PCB
		WESTBOUND ON I-90 TO SOUTHBOUND ON I-405										
		90/50W-S W-S RAMP RICHARD RD OC		0008190D	--					184		PCB
		90/48W-S W-S RAMP I-90 OC		0008190E	--					464		CBOX
		405/35E W-S RAMP I-405 UC		0008190F	--			1703	1702	602		CBOX
		405/35W W-S RAMP I-405 UC		0008190G	--			1703	1702	606		CBOX
		END FACTORIA INTERCHANGE										
90/52	11.00	142ND AVE SE UC	1.2 E JCT I-405	0009893A	--	1810	1707	2403	2102	1012		SB
		EASTGATE INTERCHANGE JCT I-90 & 150TH ST SRMP 11.10 TO 12.05 CS 176801 U 1.7 E JCT I-405										
		I-90 MAINLINE										
90/54E-N		E-N RAMP UC		0009266A	--	1903	1702	2406	2307	1742		SB
90/54W		150TH AVE SE UC		0009134A	--	1711	1708	1611	1609	404		SB
90/54E		150TH AVE SE UC		0009134B	--	1710	1707	1711	1708	403		SB
90/55		VASA PARK RD OCSE 35TH P		0009557A	--					38		CTUN
		EASTBOUND COLLECTOR-DISTRIBUTOR										
		90/54W 150TH AVE SE UC		0009134A	--	1907	1903			404		SB
		90/54E 150TH AVE SE UC		0009134B	--	1701	1700			403		SB

STATE ROUTE BRIDGE NUMBER	MILE POST	CROSSING NAME	LOCATION	STRUCTURE IDENT. NUMBER	RDWY. WIDTH < 20′	VERTICAL CLEARANCES N BOUND OR E BOUND MAX.	N BOUND OR E BOUND MIN.	S BOUND OR W BOUND MAX.	S BOUND OR W BOUND MIN.	LENGTH	SPAN	TYPE
		WESTBOUND COLLECTOR-DISTRIBUTOR										
	90/55	VASA PARK RD OC		0009557A	--					38		CTUN
	90/54E	150TH AVE SE UC		0009134B	--			1800	1710	403		SB
	90/54W	150TH AVE SE UC		0009134A	--			1608	1607	404		SB
	90/54E-N	E-N RAMP UC		0009266A	--			2500	2500	1742		SB
		EASTBOUND COLLECTOR-DISTRIBUTOR TO 150TH ST										
	90/54PS	S EASTGATE PEDESTRIAN UC		0009446A	--	1905	1810			266		CTB
		EASTBOUND COLLECTOR-DISTRIBUTOR TO 148TH ST NB										
	90/54W	150TH AVE SE UC		0009134A	--	1907	1903			404		SB
	90/54E	150TH AVE SE UC		0009134B	--	1701	1700			403		SB
	90/54E-N	E-N RAMP UC		0009266A	--	1711	1711			1742		SB
		EASTBOUND ON I-90 TO 148TH ST NORTHBOUND										
	90/54E-N	E-148TH ST RAMP BR		0009266A	--					1742		SB
		WESTBOUND COLLECTOR-DISTRIBUTOR TO SB ON 150TH										
	90/55	VASA PARK RD OC		0009557A	--					38		CTUN
	90/54E	150TH AVE SE UC		0009134B	--			1800	1710	403		SB
	90/54W	150TH AVE SE UC		0009134A	--			1608	1607	404		SB
	90/54E-N	E-N RAMP UC		0009266A	--			2500	2500	1742		SB
	90/54S-W	148TH ST RAMP U		0009266B	--			1707	1707	1095		SB
	90/54E-N	E-N RAMP UC		0009266A				2500	2500	1742		SB
	90/54PN	N EASTGATE PEDESTRIAN UC		0009446B	--			1606	1606	460		CTB
		150TH ST TO VASA PARK RD										
	90/55	I-90 UC		0009557A	--	1411	1402			38		CTUN

STATE ROUTE BRIDGE NUMBER	MILE POST	CROSSING NAME	LOCATION	STRUCTURE IDENT. NUMBER	RDWY. WIDTH < 20'	VERTICAL CLEARANCES N BOUND OR E BOUND MAX.	MIN.	S BOUND OR W BOUND MAX.	MIN.	LENGTH	SPAN	TYPE
		NORTHBOUND ON 150TH ST TO I-90 WESTBOUND										
		90/54E 150TH AVE SE UC		0009134B	--			1800	1710	403	SB	
		90/54W 150TH AVE SE UC		0009134A	--			1608	1607	404	SB	
		90/54E-N E-N RAMP UC		0009266A	--			2500	2500	1742	SB	
		SOUTHBOUND ON 148TH ST TO I-90 WESTBOUND										
		90/54S-W 148TH ST-W RAMP BR		0009266B	--					1095	SB	
		SOUTHBOUND ON 148TH ST TO I-90 EASTBOUND										
		90/54E-N E-N RAMP UC		0009266A		1711	1711			1742	SB	
		90/54E-S S EASTGATE PEDESTRIAN UC		0009446A	--	1707	1707			266	CTB	
		90/54W 150TH AVE SE UC		0009134A	--	1907	1903			404	SB	
		90/54E 150TH AVE SE UC		0009134B	--	1701	1700			403	SB	
		90/55 VASA PARK RD OC		0009557A	--					38	CTUN	
		END EASTGATE INTERCHANGE										
90/56	13.11	PEDESTRIAN UC	3.3 E JCT I-405	0009446C	--	1905	1806	3003	2211	413	POTB CTB CS	
90/59S	13.68	W LAKE SAMMAMISH PKWY OC	3.7 E JCT I-405	0009133A	--					360	SB	
90/59N	13.68	W LAKE SAMMAMISH PKWY OC	3.7 E JCT I-405	0009133B	--					344	SB	
		EB I-90 TO NB W LAKE SAMMAMISH PARKWAY										
		90/59E-N W LAKE SAMMAMISH PKWY OC		0009133C	--					363	SB	
		90/59E-N E-N RAMP UC		0009133C	--	1910	1709			363	SB	
		90/59S I-90 UC		0009133A	--	1808	1705			360	SB	
		90/59N I-90 UC		0009133B	--	1900	1805			344	SB	
900/30	15.82	SR 900 UC	6.0 E JCT I-405	0008573H	--	1701	1701	1701	1607	240	SB	
	15.82	JCT SR 900	6.0 E JCT I-405									
90/63S	16.73	ISSAQUAH CR	0.9 E JCT SR 900	0008573A	--					126	CS	
90/63N	16.73	ISSAQUAH CR	0.9 E JCT SR 900	0008573B	--					126	CS	
90/65S	16.92	BNRY & 221 ST OC	1.0 E JCT SR 900	0008573C	--					435	PCB	

STATE BRIDGE NUMBER	ROUTE MILE POST	CROSSING NAME	LOCATION	STRUCTURE IDENT. NUMBER	RDWY. WIDTH < 20'	VERTICAL CLEARANCES N BOUND OR E BOUND MAX.	MIN.	S BOUND OR W BOUND MAX.	MIN.	LENGTH	SPAN	TYPE
90/65N	16.92	BN RR OC (NP)	1.0 E JCT SR 900	0008573D	--					416		PCB
	228TH AVE TO WESTBOUND ON I-90											
		90/65W-W BNRR & RAINIER BVD OC		0008573G	--					372		PCB
90/66S	17.12	FRONT ST N OC	1.3 E JCT SR 900	0008573E	--					226		PCB
90/66N	17.12	FRONT STREET OC	1.3 E JCT SR 900	0008573F	--					230		PCB
90/68S	18.02	E FK ISSAQUAH CR	2.2 E JCT SR 900	0009840A	--					117		PCB
90/68N	18.02	E FK ISSAQUAH CR	2.2 E JCT SR 900	0009840B	--					122		PCB
90/69W-S	18.04	W-S RAMP UC	2.2 E JCT SR 900	0009840F	--	2010	1708	2304	2110	419		POBX
90/70S	18.19	E FK ISSAQUAH CR	2.4 E JCT SR 900	0009840C	--					125		PCB
90/70N	18.19	E FK ISSAQUAH CR	2.4 E JCT SR 900	0009840D	--					105		PCB
	WESTBOUND ON I-90 TO SUNSET WAY											
		90/70W-S W-S RAMP ISSAQUAH CR		0009840E	--					125		PCB
		90/69W-S W-S RAMP ISSAQUAH CR		0009840F	--					419		POBX
90/71S	18.37	E FK ISSAQUAH CR	2.6 E JCT SR 900	0009973A	--					74		PCB
90/71N	18.45	E FK ISSAQUAH CR	2.7 E JCT SR 900	0009973G	--					230		PCB
90/72N	18.66	E FK ISSAQUAH CR	2.9 E JCT SR 900	0009973C	--					544		PCB
90/72S	18.73	E FK ISSAQUAH CR	3.0 E JCT SR 900	0009973D	--					74		PCB
90/73S	18.95	E FK ISSAQUAH CR	3.3 E JCT SR 900	0009973E	--					78		PCB
90/73N	18.95	E FK ISSAQUAH CR	3.3 E JCT SR 900	0009973F	--					78		PCB
90/74S	20.11	HIGH POINT RD OC	4.3 E JCT SR 900	0009733A	--					140		PCB
90/74N	20.11	HIGH POINT RD OC	4.3 E JCT SR 900	0009733B	--					140		PCB
90/75S	21.31	E FK ISSAQUAH CR	5.6 E JCT SR 900	0009820A	--					53		PCB
90/75N	21.31	E FK ISSAQUAH CR	5.6 E JCT SR 900	0004040F	--					52		CS
90/75P	21.31	RAILS TO TRAILS	5.6 E JCT SR 900	08642100	--					45		TTT
90/76	22.39	JONES RD UC	6.7 E JCT SR 900	0009820B	--	1607	1601	1700	1606	284		CBOX
90/77S	23.22	RAGING R	7.5 E JCT SR 900	0009823A	--					369		PCB
90/77N	23.22	RAGING R	7.5 E JCT SR 900	0009823B	--					393		PCB
90/78S	25.54	SR 18 OC	9.7 E JCT SR 900	0009732A	--					208		PCB
90/78N	25.55	SR 18 OC	9.7 E JCT SR 900	0006966B	--					158		PCB
	25.55	JCT SR 18	9.7 E JCT SR 900									
90/79S	26.87	GAME CROSSING	1.3 E JCT SR 18	0009900A	--					80		CS
90/79N	26.87	GAME CROSSING	1.3 E JCT SR 18	0009900B	--					80		CS

STATE ROUTE BRIDGE NUMBER	MILE POST	CROSSING NAME	LOCATION	STRUCTURE IDENT. NUMBER	RDWY. WIDTH < 20′	VERTICAL CLEARANCES N BOUND OR E BOUND MAX.	MIN.	S BOUND OR W BOUND MAX.	MIN.	LENGTH	SPAN	TYPE
90/80S	27.22	W SNOQUALMIE INTERCH OC	1.7 E JCT SR 18	0009900C	--					135		POBX
90/80N	27.22	W SNOQUALMIE INTERCH OC	1.7 E JCT SR 18	0009900D	--					165		POBX
90/80.5CS	28.86	GAME CROSSING CULVERT	3.1 E JCT SR 18	0009900E	--					30		SCULV
90/80.5CN	28.86	GAME CROSSING CULVERT	3.1 E JCT SR 18	0009900F	--					30		SCULV
90/81S	30.39	SR 202 OC	4.9 E JCT SR 18	0010124C	--					187		CBOX
90/81N	30.39	SR 202 OC	4.9 E JCT SR 18	0010124D	--					187		CBOX
	30.63	JCT SR 202	5.1 E JCT SR 18									
90/82S	31.72	S FK SNOQUALMIE R	1.3 E JCT SR 202	0009814A	--					484		CBOX
90/82N	31.72	S FK SNOQUALMIE R	1.3 E JCT SR 202	0009814B	--					487		CBOX
90/83S	31.94	424TH AVE SE OC	1.5 E JCT SR 202	0010124A	--					120		CS
90/83N	31.94	424TH AVE SE OC	1.5 E JCT SR 202	0010124B	--					120		CS
90/84	32.71	436TH AVE SE UC	2.3 E JCT SR 202	0009810C	--	1605	1603	1605	1603	311		CBOX
90/85S	33.39	BN RR OC (CMSTPP) TANNER	2.8 E JCT SR 202	0009810A	--					228		PCB
90/85N	33.39	BN RR OC (CMSTPP) TANNER	2.8 E JCT SR 202	0009810B	--					228		PCB
90/89S	34.63	EDGEWICK RD OC	4.0 E JCT SR 202	0008914A	--					175		PCB
90/89N	34.63	EDGEWICK RD OC	4.0 E JCT SR 202	0008914B	--					178		PCB
90/90S	36.62	S FK SNOQUALMIE R LOWER	6.0 E JCT SR 202	0008914C	--					207		PCB CG
90/90N	36.62	S FK SNOQUALMIE R LOWER	6.0 E JCT SR 202	0008914D	--					227		PCB
90/91S	37.58	S FK SNOQUALMIE R	7.0 E JCT SR 202	0009576A	--					302		PCB
90/91N	37.58	S FK SNOQUALMIE R	7.0 E JCT SR 202	0009576B	--					313		PCB
	EASTBOUND ON I-90 TO HOMESTEAD VALLEY RD											
		90/91E-S S FK SNOQUALMIE R		0009576C	--					316		PCB
90/91.5S	37.75	HOMESTEAD VALLEY RD OC	4.7 E JCT SR 202	0009534A	--					104		PCB
90/91.5N	37.75	HOMESTEAD VALLEY RD OC	4.7 E JCT SR 202	0009534B	--					104		PCB
	ACCESS RD											
		90/91.5A S FK SNOQUALMIE R		0009534C	--					216		PCB

STATE ROUTE BRIDGE NUMBER	MILE POST	CROSSING NAME	LOCATION	STRUCTURE IDENT. NUMBER	RDWY. WIDTH < 20'	VERTICAL CLEARANCES N BOUND OR E BOUND MAX.	MIN.	S BOUND OR W BOUND MAX.	MIN.	LENGTH	SPAN	TYPE
	FRONTAGE RD											
		90/91NF CHANGE CREEK		0004452A	--					23		CS
		90/91SF CHANGE CREEK		0001111A	--					23		CS
		90/92NF HALL CREEK		0001111B	--					23		CS
		90/92SF HALL CREEK		0004452B	--					23		CS
90/92S	39.39	S FK SNOQUALMIE R	6.3 E JCT SR 202	0009498A	--					367		PCB
90/92N	39.39	S FK SNOQUALMIE R	6.3 E JCT SR 202	0009498B	--					367		PCB
90/92.5S	39.57	GARCIA INTERCHANGE OC	6.5 E JCT SR 202	0009498C	--					115		PCB
90/92.5N	39.57	GARCIA INTERCHANGE OC	6.5 E JCT SR 202	0009498D	--					116		PCB
90/93S	39.83	S FK SNOQUALMIE R	9.2 E JCT SR 202	0009498E	--					140		PCB
90/93N	39.83	S FK SNOQUALMIE R	9.2 E JCT SR 202	0009996A	--					140		PCB
90/94	42.32	TINKHAM RD UC	11.7 E JCT SR 202	0009217A	--	1708	1609	1708	1603	358		PCB CS
90/95S	45.55	BANDERA RD OC	14.9 E JCT SR 202	0009217C	--					112		PCB
90/95N	45.55	BANDERA RD OC	14.9 E JCT SR 202	0009217D	--					124		PCB
90/95.4CN	46.20	TALAPUS CR (WB ONLY)	15.6 E JCT SR 202	00200022	--					22		CCULV
90/95.6CN	46.25	TALAPUS CR (WB ONLY)	15.6 E JCT SR 202	00200021	--					22		CCULV
90/95.8	47.73	HANSEN CR RD UC	17.1 E JCT SR 202	0009092A	--	1906	1903	1709	1701	263		PCB
	47.94	BEGIN SEPARATED ALIGNMENT-EASTBOUND										
90/96S	47.95	S FK SNOQUALMIE R	17.3 E JCT SR 202	0009092C	--					214		PCB
	51.05	END SEPARATED ALIGNMENT-EASTBOUND										
	47.94	BEGIN SEPARATED ALIGNMENT-WESTBOU ND										
90/96.5N	47.96	DENNY CRK RD OC	17.3 E JCT SR 202	0009092D	--					244		PCB
90/96.7CS	48.08	HUMPBACK CREEK CULVERT	17.5 E JCT SR 202	00200017	--					26		CCULV
90/97C	48.65	OLALLIE CREEK CULVERT	18.2 E JCT SR 202	08614100	--					22		CCULV
90/97.1C	48.75	OLALLIE CREEK TRIB CULV	18.3 E JCT SR 202	08614400	--					20		SCULV
90/97.2N	50.44	DENNY CRK VIADUCT	19.8 E JCT SR 202	0010200A	--					3620		POBX
90/97.8N	51.12	FRANKLIN FALLS BR	20.5 E JCT SR 202	0008844A	--					700		SB
90/98.6N	51.83	UPPER SNOQUALMIE R BR	21.2 E JCT SR 202	0008916A	--					394		CBOX

STATE ROUTE BRIDGE NUMBER	MILE POST	CROSSING NAME	LOCATION	STRUCTURE IDENT. NUMBER	RDWY. WIDTH < 20′	VERTICAL CLEARANCES N BOUND OR E BOUND MAX.	MIN.	S BOUND OR W BOUND MAX.	MIN.	LENGTH	SPAN	TYPE
	51.84	END SEPARATED ALIGNMENT-WESTBOUND										
90/99	52.24	SR 906 W-W RAMP OC	21.6 E JCT SR 202	0008447A	--					206		PCB
	52.24	JCT SR 906	21.6 E JCT SR 202									
	52.61	KING KITTITAS CO LINE	0.4 E JCT SR 906									
90/101	52.95	ACCESS RD OC	0.3 E KING CO	0008447B	--					195		PCB
90/102C	54.15	COAL CREEK CULVERT	1.5 E KING CO	00200020	--					23		CCULV
90/104	54.69	SR 906 OC	2.1 E KING CO	0008447C	--					182		PCB
	54.69	JCT SR 906	2.2 E KING CO									
90/105S	55.15	COAL CR	2.5 E KING CO	0001140A	--					52		CTB
90/105N	55.15	COAL CR	2.5 E KING CO	0005203A	--					57		CS
	ACCESS RD TO HYAK DORMITORY											
		90/105A HYAK DORMITORY BRIDGE		0014923A	16.0					125		PCB
90/106S	55.49	GOLD CR	2.8 E KING CO	0005203C	--					126		CS
90/106N	55.50	GOLD CR	2.8 E KING CO	0009204B	--					139		CS
90/107S	56.80	ROCKY RUN CR	4.3 E KING CO	0005203B	--					40		CS
90/107CN	56.80	ROCKY RUN CR CULVERT	4.3 E KING CO	00200018	--					24		SCULV
90/110N	58.08	LAKE KEECHELUS SNOWSHED	5.6 E KING CO	0003754B	--			1606	1602	500		CTUN
90/113	62.97	STAMPEDE RD UC	10.5 E KING CO	0005641A	--	1502	1409	1500	1409	151		PCB
90/114	63.98	CABIN CR RD UC	11.5 E KING CO	0005641B	--	1509	1509	1509	1509	248		PCB
90/117S	69.04	ACCESS RD OC	16.5 E KING CO	0009806A	--					31		CS
90/117N	69.04	ACCESS RD OC	16.5 E KING CO	0009806B	--					31		CS
90/118N	69.49	KACHESS R	16.9 E KING CO	0005702A	--					150		CS
90/118S	69.50	KACHESS R	16.9 E KING CO	0009806C	--					99		PCB
90/119	70.28	WEST EASTON UC	17.7 E KING CO	0009806E	--	1608	1604	1610	1608	206		PCB
90/120S	71.26	YAKIMA R	18.8 E KING CO	0005872A	--					317		CBOX
90/120N	71.26	YAKIMA R	18.8 E KING CO	0005872B	--					317		CBOX
90/121	71.56	EASTON UC	19.1 E KING CO	0005872C	--	1607	1606	1604	1604	250		PCB
90/124S	74.05	LAKE VALLEY RD OC	21.6 E KING CO	0006883A	--					104		PCB
90/124N	74.05	LAKE VALLEY RD OC	21.6 E KING CO	0006883B	--					104		PCB
90/125CN	74.90	DRAINAGE DITCH (WB ONLY)	22.4 E KING CO	00200019	--					22		CCULV

STATE ROUTE BRIDGE NUMBER	MILE POST	CROSSING NAME	LOCATION	STRUCTURE IDENT. NUMBER	RDWY. WIDTH < 20'	VERTICAL CLEARANCES N BOUND OR E BOUND MAX.	MIN.	S BOUND OR W BOUND MAX.	MIN.	LENGTH	SPAN	TYPE
90/126S	75.36	BIG CR	22.9 E KING CO	0009428A	--					55		CS
90/126N	75.36	BIG CR	22.9 E KING CO	0007016A	--					55		CS
90/128S	76.60	LITTLE CR	24.1 E KING CO	0009428B	--					45		CS
90/128N	76.60	LITTLE CR	24.1 E KING CO	0006883C	--					40		CS
90/130S	78.06	NELSON RD OC	25.6 E KING CO	0006883D	--					104		PCB
90/130N	78.06	NELSON RD OC	25.6 E KING CO	0006883E	--					104		PCB
90/132S	78.81	YAKIMA R	26.3 E KING CO	0000267A	--					206		CA
90/132N	78.81	YAKIMA R	26.3 E KING CO	0006868A	--					256		CBOX
90/133	80.31	BULLFROG RD UC	27.8 E KING CO	0007062A	--	1706	1706	1610	1610	234		PCB
90/134S	80.79	CLE ELUM R	28.2 E KING CO	0006868B	--	1802	1703			297		ST CTB
90/134N	80.79	CLE ELUM R	28.2 E KING CO	0003527A	--			1607	1504	297		ST CTB
90/135E-N	83.12	E-N RAMP UC W CLE ELUM	30.5 E KING CO	0007752A	--	1704	1605	1806	1706	285		CBOX
	EASTBOUND ON I-90 TO WEST CLE ELUM											
		90/135E-N E-N RAMP I-90 OC		0007752A	--					285		CBOX
90/136S	83.53	S CLE ELUM RD OC NP RY	30.9 E KING CO	0007664A	--					425		CBOX
90/136N	83.53	S CLE ELUM RD OC NP RY	30.9 E KING CO	0007664B	--					425		CBOX
90/137	84.20	OAKES AVE UC	31.6 E KING CO	0007582A	--	1602	1602	1603	1601	225		PCB
970/1	85.86	SR 970 UC E CLE ELUM	33.2 E KING CO	0007752B	--	1611	1605	1700	1605	229		PCB
	85.86	JCT SR 970	33.2 E KING CO									
90/140S	86.20	YAKIMA R	0.4 E JCT SR 970	0007582B	--					390		CBOX
90/140N	86.20	YAKIMA R	0.4 E JCT SR 970	0007582C	--					390		CBOX
90/141S	86.63	PEOH RD OC	0.8 E JCT SR 970	0007543A	--					375		PCB
90/141N	86.63	PEOH RD OC	0.8 E JCT SR 970	0007543B	--					375		PCB
90/144	89.77	THORP PRAIRIE RD UC	3.9 E JCT SR 970	0007574A	--	1604	1603	1804	1804	271		PCB
90/145S	90.64	HIGHLINE CANAL	4.8 E JCT SR 970	0007574B	--					179		PCB
90/145N	90.64	HIGHLINE CANAL	4.8 E JCT SR 970	0007574C	--					178		PCB
90/147	93.62	ELK HEIGHTS UC	7.8 E JCT SR 970	0007633A	--	1702	1702	1604	1604	266		PCB
90/149	96.87	TANEUM CREEK RD UC	11.0 E JCT SR 970	0007633B	--	1900	1800	1802	1700	247		PCB
90/150S	97.27	TANEUM CR	11.4 E JCT SR 970	0007724A	--					108		PCB
90/150N	97.27	TANEUM CR	11.4 E JCT SR 970	0007724B	--					108		PCB
90/152S	100.55	WEST SIDE CANAL	14.7 E JCT SR 970	0007904A	--					38		CS
90/152N	100.55	WEST SIDE CANAL	14.7 E JCT SR 970	0007904B	--					31		CS
90/153	101.07	THORP RD UC	15.2 E JCT SR 970	0007830A	--	1600	1600	1601	1601	257		PCB
90/154S	102.49	YAKIMA R	16.7 E JCT SR 970	0008010A	--					595		CBOX

STATE BRIDGE NUMBER	ROUTE MILE POST	CROSSING NAME	LOCATION	STRUCTURE IDENT. NUMBER	RDWY. WIDTH < 20'	VERTICAL CLEARANCES N BOUND OR E BOUND MAX.	N BOUND OR E BOUND MIN.	S BOUND OR W BOUND MAX.	S BOUND OR W BOUND MIN.	LENGTH	SPAN TYPE
90/154N	102.49	YAKIMA R	16.7 E JCT SR 970	0008010B	--					595	CBOX
90/155S	103.19	CASCADE CANAL OVERFLOW	17.3 E JCT SR 970	0008036A	--					321	CS
90/155N	103.19	CASCADE CANAL OVERFLOW	17.3 E JCT SR 970	0008036B	--					321	CS
90/156S	104.71	DRY CR	18.9 E JCT SR 970	0008036C	--					390	CBOX
90/156N	104.71	DRY CR	18.9 E JCT SR 970	0008036D	--					390	CBOX
97/200	106.06	US 97 UC W ELLENSBURG	20.2 E JCT SR 970	0007830B	--	1605	1605	1605	1605	272	PCB
	106.06	JCT US 97 COINCIDENT 4.8									
90/160S	107.43	REESER CR	1.4 E JCT US 97	0008200A	--					120	CS
90/160N	107.43	REESER CR	1.4 E JCT US 97	0008200B	--					120	CS
90/161N	108.30	DAMMAN RD OC	2.2 E JCT US 97	0008200C	--					162	CTB
90/161S	108.31	DAMMAN RD OC	2.2 E JCT US 97	0008200D	--					162	CTB
90/162S	109.13	WILSON CR	3.1 E JCT US 97	0008200E	--					118	CS
90/162N	109.13	WILSON CR	3.1 E JCT US 97	0008200F	--					118	CS
90/163N	109.34	BNRR(NP) & CANYON RD OC	3.3 E JCT US 97	0008200G	--					456	PCB
90/163S	109.36	BN RR(NP) & CANYON RD OC	3.3 E JCT US 97	0008200H	--					457	PCB
	110.86	JCT I-82									
82/1S	110.87	I-82 UC	4.8 E JCT US 97	0008385B	--	1610	1610	1604	1604	309	CBOX
82/1N	110.87	I-82 UC	4.8 E JCT US 97	0008385A	--	1610	1610	1605	1605	309	CBOX
	EASTBOUND ON I-90 TO I-82										
		82/2S E-E RAMP, W-E RAMP UC		0008385C	--	1611	1602			308	CBOX
	WESTBOUND ON I-90 TO I-82										
		82/1S E-E RAMP, I-90 OC		0008385B	--					309	CBOX
		82/2S W-E RAMP, E-E RAMP OC		0008385C	--					308	CBOX
	110.87	JCT US 97 END COINCIDENCE									
90/167	111.46	COUNTY RD NO 6 UC	0.6 E JCT I-82	0008385D	--	1610	1610	1700	1700	230	PCB
90/168C	112.05	NANEUM CR BR	1.2 E JCT I-82	00200055	--					25	SCULV
90/169C	112.55	COLEMAN CR BR	1.7 E JCT I-82	00200056	--					34	SCULV
90/169.5C	114.10	COOKE CR BR	3.2 E JCT I-82	00200057	--					25	SCULV
90/170	115.47	BADGER POCKET RD UC	4.6 E JCT I-82	0008386A	--	1609	1604	1607	1605	285	PCB

STATE ROUTE BRIDGE NUMBER	MILE POST	CROSSING NAME	LOCATION	STRUCTURE IDENT. NUMBER	RDWY. WIDTH < 20'	VERTICAL CLEARANCES N BOUND OR E BOUND MAX.	N BOUND OR E BOUND MIN.	S BOUND OR W BOUND MAX.	S BOUND OR W BOUND MIN.	LENGTH	SPAN	TYPE
90/172	117.82	MUNDY RD UC	7.0 E JCT I-82	0008386B	--	1607	1603	1908	1903	230	PCB	
90/174S	120.92	RENSLOW BR	10.1 E JCT I-82	0008377A	--					211	PCB	
90/174N	120.92	RENSLOW BR	10.1 E JCT I-82	0008377B	--					227	PCB	
90/175	120.94	MIL RR UC(CMSTPP)RENSLOW	10.1 E JCT I-82	000000FR	--	6000	6000	6000	6000	678	SG	
90/176S	121.18	BOYLSTON RD OC	10.3 E JCT I-82	0008377D	--					140	CS	
90/176N	121.18	BOYLSTON RD OC	10.3 E JCT I-82	0008377E	--					140	CS	
90/179	136.43	WEST VANTAGE UC	25.6 E JCT I-82	0008241A	--	1602	1602	1707	1707	219	PCB	
90/179.25	136.45	SCHNEBLY COULEE	25.6 E JCT I-82	0008377F	--					19	SCULV	
90/180	137.19	COLUMBIA R VANTAGE	26.4 E JCT I-82	0006533A	--	1903	1603	1702	1606	2504	SA	SG
	137.42	KITTITAS-GRANT CO LINE	26.4 E JCT I-82									
90/201	137.79	SR 26 OC	0.4 E KITTITAS CO	0006603A	--					183	CBOX	
	137.79	JCT SR 26	0.4 E KITTITAS CO									
90/202S	143.85	HILLTOP I/C OC	6.1 E KITTITAS CO	0011975A	--					123	PCB	
90/202N	143.85	HILLTOP I/C OC	6.1 E KITTITAS	0011975B	--					123	PCB	
90/204	148.65	BURKE JCT UC	10.8 E JCT SR 26	0007386A	--	1604	1604	1605	1605	287	PCB	
281/1	149.78	SR 281 UC CR2 LINE	12.0 E JCT SR 26	0007386D	--	1604	1604	1603	1603	196	PCB	
	149.78	JCT SR 281 (W JCT)	12.0 E JCT SR 26									
90/206S	150.07	WEST CANAL	12.3 E JCT SR 26	0007386B	--					110	CS	
90/206N	150.07	WEST CANAL	12.3 E JCT SR 26	0007386C	--					110	CS	
90/208S	151.73	SR 281 OC	14.0 E JCT SR 26	0006858A	--					158	CS	
90/208N	151.73	SR 281 OC	14.0 E JCT SR 26	0006858B	--					154	CS	
	151.73	JCT SR 281 (E JCT)	14.0 E JCT SR 26									
90/210	154.61	ADAMS RD UC	2.9 E JCT SR 281	0005688A	--	1607	1607	1610	1610	220	PCB	
90/212	164.60	DODSON RD UC	12.8 E JCT SR 281	0014022A	--	1701	1700	1609	1609	203	PCB	
90/214	169.67	HIAWATHA VALLEY UC	17.9 E JCT SR 281	0005688B	--	1604	1604	1605	1605	220	PCB	
90/216	174.60	MAE VALLEY UC	22.8 E JCT SR 281	0005689B	--	1606	1606	1611	1611	213	PCB	
90/219	175.41	PEDESTRIAN UC WESTLAKE	23.6 E JCT SR 281	0006298A	--	1610	1607	1603	1509	200	PCB	
90/220S	175.62	MOSES LAKE	23.8 E JCT SR 281	0005705A	--					254	CS	
90/220N	175.62	MOSES LAKE	23.8 E JCT SR 281	0005705B	--					254	CS	
	175.62	PEDESTRIAN WALKWAY										
		90/220P MOSES LK PED WALKWAY		0005705C	--					254	CS	

STATE ROUTE BRIDGE NUMBER	MILE POST	CROSSING NAME	LOCATION	STRUCTURE IDENT. NUMBER	RDWY. WIDTH < 20′	VERTICAL CLEARANCES N BOUND OR E BOUND MAX.	MIN.	S BOUND OR W BOUND MAX.	MIN.	LENGTH	SPAN	TYPE
171/5	175.94	SR 171 UC	24.0 E JCT SR 281	0015898A	--	1700	1700	1800	1800	222		PCB
	175.94	JCT SR 171	24.0 E JCT SR 281									
90/222	176.15	WAPATO DR UC	0.3 E JCT SR 171	0005583A	--	1501	1409	1506	1411	100		CS
90/223	176.46	PENINSULA DRIVE UC	0.6 E JCT SR 171	0015898B	--	1704	1704	1610	1610	185		POBX
90/225S	176.74	PELICAN HORN	0.9 E JCT SR 171	0005833A	--					154		CS
90/225N	176.74	PELICAN HORN	0.9 E JCT SR 171	0005490B	--					154		CS
90/227	177.40	CMSTPP RR UC	1.6 E JCT SR 171	0005354A	--	1604	1603	1410	1407	184		SG
90/228	177.77	POTATO HILL RD UC	1.9 E JCT SR 171	0005490C	--	1506	1411	1410	1405	91		CS
17/210	179.45	SR 17 UC	3.6 E JCT SR 171	0005581A	--	1707	1701	1711	1705	150		CBOX
	179.45	JCT SR 17	3.6 E JCT SR 171									
90/232S	181.81	CMSTPP RR OC	2.4 E JCT SR 17	0006093A	--					211		CS
90/232N	181.81	CMSTPP RR OC	2.4 E JCT SR 17	0006093B	--					209		CS
90/233S	182.83	WHEELER RD OC	3.4 E JCT SR 17	0007621A	--					131		PCB
90/233N	182.83	WHEELER RD OC	3.4 E JCT SR 17	0007621B	--					131		PCB
90/235	184.89	RAUGUST RD UC	5.4 E JCT SR 17	0007621C	--	1602	1602	1607	1607	217		PCB
90/236	185.64	BN RR UC (NP)	6.2 E JCT SR 17	0002412A	--	1603	1603	1605	1605	282		SG
90/238	188.89	WARDEN RD UC	9.5 E JCT SR 17	0007867C	--	1606	1606	1508	1508	191		PCB
90/239S	190.19	WEBER COULEE	10.7 E JCT SR 17	0008137A	--					150		CS
90/239N	190.19	WEBER COULEE	10.7 E JCT SR 17	0008137B	--					150		CS
90/240S	191.69	WEBER COULEE	12.2 E JCT SR 17	0008137C	--					142		CS
90/240N	191.69	WEBER COULEE	12.2 E JCT SR 17	0008137D	--					142		CS
	191.89	GRANT-ADAMS CO LINE	12.5 E JCT SR 17									
90/302S	194.82	MOODY RD OC	2.9 E GRANT CO	0009144A	--					106		PCB
90/302N	194.82	MOODY RD OC	2.9 E GRANT CO	0009144B	--					125		PCB
90/304S	196.61	FARRIER COULEE	4.7 E GRANT CO	0009144C	--					174		PCB
90/304N	196.61	FARRIER COULEE	4.7 E GRANT CO	0009144D	--					155		PCB
90/306S	196.91	DEAL RD OC	5.0 E GRANT CO	0009144F	--					115		PCB
90/306N	196.91	DEAL RD OC	5.0 E GRANT CO	0009144G	--					113		PCB
90/307S	199.91	BATUM RD OC	8.0 E GRANT CO	0009144H	--					100		PCB
90/307N	199.91	BATUM RD OC	8.0 E GRANT CO	0009144I	--					107		PCB
90/310S	202.14	DAMON RD OC	10.3 E GRANT CO	0009185A	--					127		PCB
90/310N	202.14	DAMON RD OC	10.3 E GRANT CO	0009185B	--					127		PCB
90/312S	206.86	SR 21 OC	15.5 E GRANT CO	0009185C	--					200		PCB

STATE BRIDGE NUMBER	ROUTE MILE POST	CROSSING NAME	LOCATION	STRUCTURE IDENT. NUMBER	RDWY. WIDTH < 20'	VERTICAL CLEARANCES N BOUND OR E BOUND MAX.	MIN.	S BOUND OR W BOUND MAX.	MIN.	LENGTH	SPAN	TYPE
90/312N	206.86	SR 21 OC	15.5 E GRANT CO	0009185D	--					171		PCB
	206.86	JCT SR 21	15.5 E GRANT CO									
90/314S	210.03	WAHL RD OC	3.2 E JCT SR 21	0009206A	--					127		PCB
90/314N	210.03	WAHL RD OC	3.2 E JCT SR 21	0009206D	--					127		PCB
90/316S	215.24	PAHA RD OC	8.4 E JCT SR 21	0009206C	--					105		PCB
90/316N	215.24	PAHA RD OC	8.4 E JCT SR 21	0009206B	--					105		PCB
90/318C	219.90	DRAINAGE DITCH	13.1 E JCT SR 21	00200062	--					22		CCULV
90/318.25	220.10	RITZVILLE COULEE	13.2 E JCT SR 21	00200081	--					10		CCULV
		I-90 & US 395 INTERCHANGE SRMP 220.13 TO 221.44 CS 0101 & 0102										
	MAINLINE I-90											
90/319		BN RR UC (NP)		0006031A	--	1507	1507	1410	1408	253		SG
395/212N-W		N-W RAMP UC		0005789A	--	1710	1710	1502	1502	308		CBOX
90/320N		W-S RAMP OC		0014601D	--					139		PCB
90/320S		W-S RAMP OC		0014601E	--					139		PCB
	WESTBOUND ON I-90 TO SOUTHBOUND ON US 395											
		90/320N I-90 UC		0014601D	--			1908	1902	139		PCB
		90/320S I-90 UC		0014601E	--			1705	1704	139		PCB
		395/212W S-N RAMP OC		0014601B	--					257		PCB
	EASTBOUND ON I-90 TO SOUTHBOUND ON US 395											
		90/319E-N E-N RAMP BNRR OC		0012782A	--					180		PCB
	END INTERCHANGE											
	220.49	I-90 & US 395 COINCIDENT 60.8										
90/322S	221.95	SR 261 OC	1.5 E JCT US 395	0005761A	--					169		CS
90/322N	221.95	SR 261 OC	1.5 E JCT US 395	0005761B	--					169		CS

STATE ROUTE BRIDGE NUMBER	MILE POST	CROSSING NAME	LOCATION	STRUCTURE IDENT. NUMBER	RDWY. WIDTH < 20′	VERTICAL CLEARANCES N BOUND OR E BOUND MAX.	N BOUND OR E BOUND MIN.	S BOUND OR W BOUND MAX.	S BOUND OR W BOUND MIN.	LENGTH	SPAN	TYPE
	221.98	JCT SR 261	1.5 E JCT US 395									
90/324	222.82	WELLSANDT RD UC	0.9 E JCT SR 261	0005761C	--	1503	1501	1510	1510	341		CBOX
90/327	226.39	COKER RD UC	4.4 E JCT SR 261	0005783A	--	1405	1402	1407	1407	341		CBOX
90/330S	229.22	HILLS NORTH RD OC	7.3 E JCT SR 261	0005783B	--					140		CS
90/330N	229.22	HILLS NORTH RD OC	7.3 E JCT SR 261	0005783C	--					140		CS
90/332	231.23	E TOKIO RD UC	9.3 E JCT SR 261	0005783D	--	1504	1504	1502	1500	225		PCB
90/334	235.10	KEYSTONE RD UC	13.2 E JCT SR 261	0008228A	--	1611	1609	1608	1604	305		PCB
90/336N	237.24	BN RR OC (NP)	15.4 E JCT SR 261	0008228B	--					309		PCB
90/336S	237.40	BN RR OC (NP)	15.4 E JCT SR 261	0008228C	--					320		PCB
90/338	238.91	BOB LEE RD UC	17.0 E JCT SR 261	0008244C	--	1701	1605	1809	1804	410		PCB
	239.11	ADAMS-LINCOLN CO LINE	17.2 E JCT SR 261									
90/403S	242.66	SPRAGUE-LAMONA RD OC	3.6 E ADAMS CO	0008244D	--					85		PCB
90/403N	242.66	SPRAGUE-LAMONA RD OC	3.6 E ADAMS CO	0008244E	--					85		PCB
90/405S	245.26	SR 23 OC	6.2 E ADAMS CO	0008244F	--					115		PCB
90/405N	245.26	SR 23 OC	6.2 E ADAMS CO	0008244G	--					115		PCB
	245.28	JCT SR 23	6.2 E ADAMS CO									
90/408S	249.02	COUNTY RD 502 OC	3.8 E JCT SR 23	0008194A	--					128		CS
90/408N	249.02	COUNTY RD 502 OC	3.8 E JCT SR 23	0008194B	--					128		CS
90/412	254.02	FISHTRAP UC	8.8 E JCT SR 23	0008194C	--	1610	1607	1711	1711	230		PCB
	255.29	LINCOLN-SPOKANE CO LINE	10.0 E JCT SR 23									
904/1	257.69	SR 904 UC TYLER	2.4 E LINCOLN CO	0007768B	--	1606	1605	1700	1610	223		PCB
	257.69	JCT SR 904	2.4 E LINCOLN CO									
	264.29	JCT SR 902	6.6 E JCT SR 904									
902/1	264.30	SR 902 UC	JCT SR 902	0007768A	--	1605	1604	1607	1606	291		PCB
90/510S	269.87	MEDICAL LAKE RD OC	12.2 E JCT SR 904	0007903A	--					130		PCB
90/510N	269.87	MEDICAL LAKE RD OC	12.2 E JCT SR 904	0007903B	--					130		PCB
90/512S	270.10	BN RR OC (NP)	12.4 E JCT SR 904	0007903C	--					150		PCB
90/512N	270.10	BN RR OC (NP)	12.4 E JCT SR 904	0007903D	--					150		PCB
904/10	270.55	SR 904 UC FOUR LAKES	12.9 E JCT SR 904	0007784A	--	1705	1609	1510	1509	344		PCB

STATE BRIDGE NUMBER	ROUTE MILE POST	CROSSING NAME	LOCATION	STRUCTURE IDENT. NUMBER	RDWY. WIDTH < 20'	VERTICAL CLEARANCES N BOUND OR E BOUND MAX.	N BOUND OR E BOUND MIN.	S BOUND OR W BOUND MAX.	S BOUND OR W BOUND MIN.	LENGTH	SPAN TYPE
	270.55	JCT SR 904	12.9 E JCT SR 904								
902/10	272.81	SR 902 UC	2.3 E JCT SR 904	0007630A	--	1609	1609	1607	1601	224	PCB
	272.81	JCT SR 902	2.3 E JCT SR 904								
90/529	276.32	GEIGER FIELD RD UC	3.5 E JCT SR 902	0006822A	--	1701	1700	1604	1603	213	PCB
90/531S	277.51	ABBOTT RD OC	4.7 E JCT SR 902	0006875C	--					150	PCB
90/531N	277.51	ABBOTT RD OC	4.7 E JCT SR 902	0006875D	--					150	PCB
2/618S	277.73	US 2 UC	4.9 E JCT SR 902	0006875A	--	1800	1800	1700	1609	252	PCB
2/618N	277.74	US 2 UC	4.9 E JCT SR 902	0006875B	--	2100	2011	1906	1905	252	PCB
	277.74	JCT US 2 COINCIDENT 3.7									
90/533	278.20	GARDEN SPRING RD UC	0.5 E JCT US 2	0007072A	--	2107	2008	1904	1804	240	PCB
90/535	279.13	ROSAMOND AVE UC	1.4 E JCT US 2	0006956A	--	1610	1608	1808	1800	225	CBOX
90/536	279.21	BN RR UC (SP & S)	1.5 E JCT US 2	0006896A	--	2311	2210	2300	2210	220	PCB
90/537	279.27	LINDEKE ST UC	1.5 E JCT US 2	0006896B	--	1806	1802	1702	1608	259	CBOX
90/538	279.31	BN RR UC	1.5 E JCT US 2	000000PE	--	2500	2500	2500	2500	3051	SBOX
90/539	279.32	UP RR UC	1.6 E JCT US 2	0006896C	--	1701	1610	1607	1605	181	SG
195/124W	279.34	US 195 UC	1.6 E JCT US 2	0007094B	--	1711	1707	1805	1711	216	PCB
195/124E	279.35	US 195 UC	1.6 E JCT US 2	0007094A	--	1808	1806	1903	1809	216	PCB
	EASTBOUND ON I-90 TO SOUTHBOUND ON US 195										
		90/537 LINDEKE ST UC		0006896B	--	1900	1900			259	CBOX
		90/538E-S E-S RAMP UP RR UC		000000ED	--	1503	1402			90	SG
	WESTBOUND I-90 TO SOUTHBOUND US 195										
		90/538 BNRR UC		000000PE	--			2500	2500	3051	SBOX
	279.35	JCT US 195	1.6 E JCT US 2								
90/540S	279.49	HANGMAN CR	0.4 E JCT US 195	0006579A	--					1222	CBOX
90/540N	279.49	HANGMAN CR	0.4 E JCT US 195	0006579B	--					1222	CBOX
90/541	279.76	BN RR UC (NP)	0.6 E JCT US 195	0008740A	--	1609	1605	1606	1603	191	SG
90/545	280.16	VIADUCT STA 1363	0.8 E JCT US 195	0007841A	--					2890	CBOX

STATE ROUTE BRIDGE NUMBER	MILE POST	CROSSING NAME	LOCATION	STRUCTURE IDENT. NUMBER	RDWY. WIDTH < 20'	VERTICAL CLEARANCES N BOUND OR E BOUND MAX.	MIN.	S BOUND OR W BOUND MAX.	MIN.	LENGTH	SPAN	TYPE
		JEFFERSON ST TO I-90 WESTBOUND										
		90/545S-W JEFFERSON-W RAMP		0008322A	--					358		CBOX
		WALNUT ST TO I-90 EASTBOUND										
		90/545N-E WALNUT-E RAMP		0008322B	--					379		CBOX
		WESTBOUND ON I-90 TO CEDAR ST										
		90/545W-W W-CEDAR RAMP		0008322C	--					266		CBOX
		FOURTH ST TO I-90 EASTBOUND										
		90/545E-E FOURTH-E RAMP		0008322D	--					79		CBOX
90/546	280.82	VIADUCT STA 1396 US 2 OC	1.3 E JCT US 195	0007954A	--					2765		CBOX
		WESTBOUND ON I-90 TO LINCOLN ST										
		90/546W-N W-LINCOLN RAMP		0008307A	--					253		CBOX
		BROWNE ST TO I-90 WESTBOUND										
		90/546S-W BROWNE-W RAMP		0008288A	--					484		CBOX
		EASTBOUND ON I-90 TO DIVISION ST (US 2)										
		90/546E-N E-DIVISION RAMP		0007954B	--					492		CBOX
		90/546S-E BROWNE-E RAMP UC		0007954C	--	1600	1600			380		CBOX
		BROWNE ST TO I-90 EASTBOUND										
		90/546 BROWNE ST-I-90 UC		0007954A	--	1903	1900			2765		CBOX
		90/546S-E BROWNE S-E RAMP		0007954C	--					380		CBOX
	281.33	JCT US 2 - US 395 END COINCIDENCE	2.0 E JCT US 195									
90/548	281.70	SHERMAN ST UC	0.4 E JCT US 2	0008611A	--	1907	1901	1808	1803	153		CBOX

STATE ROUTE BRIDGE NUMBER	MILE POST	CROSSING NAME	LOCATION	STRUCTURE IDENT. NUMBER	RDWY. WIDTH < 20′	VERTICAL CLEARANCES N BOUND OR E BOUND MAX.	MIN.	S BOUND OR W BOUND MAX.	MIN.	LENGTH	SPAN	TYPE
90/550	282.07	ARTHUR ST UC	0.7 E JCT US 2	0008611B	--	1703	1609	1700	1610	228		CBOX
	282.10	JCT SR 290	0.8 E JCT US 2									
		LIBERTY PARK INTERCHANGE I-90 - SR 290 SPUR MP 282.11 TO 282.36 CS 3203										
90/562		3RD AVE & E-E RAMP OC		0008774A	--					667		CBOX
90/562E-W		E-E RAMP UC		0008774D	--	1708	1707	1701	1611	879		CBOX
		EASTBOUND ON I-90 TO WESTBOUND ON SR 290 SPUR										
		90/562E-W 3RD AVE & I-90 OC		0008774D	--					879		CBOX
		290/4.6N E-W RAMP 2ND AVE OC		0009622A	--					242		CBOX
		WESTBOUND ON I-90 TO WESTBOUND ON SR 290 SPUR										
		90/562W-W W-W RAMP 2ND AVE OC		0009622D	--					274		CBOX
		END LIBERTY PARK INTERCHANGE										
90/563	282.36	I-90 UC, HOGAN-PERRY	1.0 E JCT US RT 2	0008611C	--					50		CS
90/564	282.72	PEDESTRIAN UC MAGNOLIA	1.4 E JCT US 2	0008540A	--	2010	1911	2008	1907	476		CTB
90/566	283.03	ALTAMONT ST OC	1.7 E JCT US 2	0005453A	--					66		CS
90/567	283.36	PEDESTRIAN UC REGAL ST	2.0 E JCT US 2	0005453B	--	1411	1408	1600	1511	268		CS
90/568	283.73	THOR ST UC	2.3 E JCT US 2	0005453C	--	1704	1700	1707	1703	112		CS
90/569	283.85	FREYA ST UC	2.4 E JCT US 2	0005453D	--	1601	1507	1603	1508	112		CS
90/570	284.35	HAVANA ST OC	3.0 E JCT US 2	0005453E	--					66		CS
90/571	284.59	PEDESTRIAN UC CUSTER ST	3.3 E JCT US 2	0005321A	--	1603	1509	1507	1503	210		CS
90/574S	285.60	SPRAGUE AVE OC	4.3 E JCT US 2	0015438A	--					220		PCB
90/574N	285.60	SPRAGUE AVE OC	4.3 E JCT US 2	0015947A	--					221		PCB

STATE ROUTE BRIDGE NUMBER	MILE POST	CROSSING NAME	LOCATION	STRUCTURE IDENT. NUMBER	RDWY. WIDTH < 20′	VERTICAL CLEARANCES N BOUND OR E BOUND MAX.	N BOUND OR E BOUND MIN.	S BOUND OR W BOUND MAX.	S BOUND OR W BOUND MIN.	LENGTH	SPAN TYPE
		WESTBOUND ON SPRAGUE AVENUE TO WESTBOUND ON I-90									
		90/574S I-90 UC		0015438A	--	2503	2500			220	PCB
		90/574N I-90 UC		0015947A	--	2203	2200			221	PCB
		90/574W-W W-N RAMP OC		0015947C	--					71	PCB
		WESTBOUND ON I-90 TO NORTHBOUND ON FANCHER RD									
		90/574W-W W-W RAMP UC		0015947C	--	1705	1705			71	PCB
90/576S	285.75	UP RR OC (CMSTPP)	4.4 E JCT US 2	0015438B	--					59	CS
90/576N	285.75	UP RR OC	4.4 E JCT US 2	0015947B	--					58	CS
90/577	286.23	BROADWAY AVE. UC	4.9 E JCT US 2	0013050A	--	1910	1908	2004	1910	332	SB
90/578	286.72	PARK RD UC	5.4 E JCT US 2	0015637A	--	1609	1609	1609	1609	228	PCB
90/579W	287.83	MULLEN RD UC	6.5 E JCT US 2	0004637A	--	1609	1605	1609	1603	216	CTB
90/579E	287.85	MULLEN RD UC	6.5 E JCT US 2	0009782A	--	1709	1705	1708	1706	168	CTB
27/124E	289.86	SR 27 UC PINES RD	8.5 E JCT US 2	0010792B	--	2010	2008	1608	1603	118	CS
27/124W	289.86	SR 27 UC PINES RD	8.5 E JCT US 2	0010792B	--	2004	1908	1605	1508	118	CS
	289.86	JCT SR 27	8.5 E JCT US 2								
90/580	291.02	EVERGREEN ROAD UC	1.1 E JCT SR 27	0015756A	--	1707	1707	1604	1604	221	PCB
	12.56	EVERGREEN ROAD TO MISSION AVENUE									
		90/580A EVERGREEN ROAD OC		0015756B	--					190	PCB
90/581	291.92	SULLIVAN ROAD UC	2.0 E JCT SR 27	0012818A	--	1904	1900	1605	1605	189	PCB
90/583	292.96	FLORA RD UC	3.1 E JCT SR 27	0005130A	--	1502	1408	1411	1407	118	CS
90/585	293.95	BARKER RD UC	4.0 E JCT SR 27	0005130B	--	1410	1409	1409	1409	118	CS
90/587	294.92	GREENACRES UC	5.0 E JCT SR 27	0005158A	--	1505	1411	1502	1408	308	CBOX
90/589	296.18	HARVARD RD UC	6.3 E JCT SR 27	0007423A	--	1609	1606	1700	1609	215	PCB
90/593S	299.50	IDAHO RD OC	9.6 E JCT SR 27	0009215A	--					112	POBX
90/593N	299.50	IDAHO RD OC	9.6 E JCT SR 27	0009215B	--					112	POBX
	299.97	SPOKANE-IDAHO LINE	10.1 E JCT SR 27								
		SR 92 - JCT SR 9 LAKE STEVENS TO GRANITE FALLS									
	0.00	JCT SR 9									
92/13	2.42	CENTENNIAL TRAIL OC	2.4 E JCT SR 9	08626400	--					93	CS
	8.26	JCT GRANITE AVE END OF HIGHWAY	8.3 E JCT SR 9								

STATE ROUTE BRIDGE NUMBER	MILE POST	CROSSING NAME	LOCATION	STRUCTURE IDENT. NUMBER	RDWY. WIDTH < 20'	VERTICAL CLEARANCES N BOUND OR E BOUND MAX.	MIN.	S BOUND OR W BOUND MAX.	MIN.	LENGTH	SPAN	TYPE
		SR 95 - IDAHO LINE TO IDAHO LINE CLARKSTON VICINITY										
	0.00	IDAHO-WHITMAN CO LINE	0.0 N IDAHO									
	0.37	JCT US 195	0.4 N IDAHO									
	0.91	WHITMAN-IDAHO LINE	0.5 N JCT US 195									
		SR 96 - JCT I-5 TO SR 9										
96/1	0.00	I-5 OC, SR 96 (128TH ST SW)	JCT I-5	0013058A	--					344	POB	POBX
	0.00	JCT I-5										
	1.37	JCT SR 527										
96/10	5.40	CATTLE PASS	4.0 E JCT SR 527	08356300	--					30	CG	
	6.75	JCT SR 9										
		US 97 - OREGON LINE AT MARYHILL TO CANADA AT OROVILLE										
	0.00	OREGON-KLICKITAT CO LINE										
97/1	0.00	BIGGS RAPIDS-SAM HILL BR	0.0 N OREGON	0006539A	--	1609	1508			2567	ST	SB
97/2	0.57	BN RR OC (SP & S)	0.6 N OREGON	0006774A	--					226	PCB	
	1.89	JCT SR 14 COINCIDENT 0.4	1.9 N OREGON									
	2.31	JCT SR 14 END COINCIDENT	2.3 N OREGON									
97/6	8.08	SWALE CR	5.5 N JCT SR 14	0006413A	--					103	CS	
97/7	12.11	COLLINS DRIVE UC	9.6 N JCT SR 14	0009103A	--	1704	1605			173	CTB	
97/8	12.55	BICKLETON RD OC	10.0 N JCT SR 14	0009103B	--					112	PCB	
	12.67	JCT SR 142	10.4 N JCT SR 14									
	12.67	FRONTAGE RD										
		97/9.25F FRONTAGE ROAD CULV		0009243A	--					10	CCULV	

STATE ROUTE BRIDGE NUMBER	MILE POST	CROSSING NAME	LOCATION	STRUCTURE IDENT. NUMBER	RDWY. WIDTH < 20'	VERTICAL CLEARANCES N BOUND OR E BOUND MAX.	MIN.	S BOUND OR W BOUND MAX.	MIN.	LENGTH	SPAN	TYPE
97/10	14.49	LITTLE KLICKITAT R	2.3 N JCT SR 142	0005217A	--					172		CTB
97/11.25	17.93	JENKINS CREEK CULVERT	5.7 N JCT SR 142	0008120A	--					9		CCULV
97/20	30.80	SATUS CR	18.6 N JCT SR 142	0006113A	--					101		CS
97/22	32.78	KUSSHI CR	20.6 N JCT SR 142	0003015A	--					60		CTB
	33.52	KLICKITAT-YAKIMA CO LINE	20.8 N JCT SR 142									
97/102	35.89	SATUS CR 4TH CROSSING	3.1 N KLICKITAT CO	0013975A	--					203		PCB
97/103	37.46	SATUS CR 3RD CROSSING	4.0 N KLICKITAT CO	0009780A	--					210		PCB
97/106	45.84	SATUS CR 2ND CROSSING	12.3 N KLICKITAT CO	0002689B	--					133		SB TTT
97/108.25	47.02	BRANCH OF SATUS CR CULV	13.5 N KLICKITAT CO	0013559A	--					10		CCULV
97/109.25	48.01	SATUS CREEK DRAINAGE CULV	14.4 N KLICKITAT CO	0014359B	--					7		SCULV
97/109.75	49.08	BRANCH OF SATUS CR CULV	15.5 N KLICKITAT CO	0014359C	--					13		SCULV
97/111	49.56	SATUS CR 1ST CROSSING	16.0 N KLICKITAT CO	0014359A	--					135		PCB
97/112	50.95	DRY CREEK	17.4 N KLICKITAT CO	0013793A	--					132		PCB
97/116	57.06	TOPPENISH CR	23.6 N KLICKITAT CO	0001516A	--					81		CS
97/118	58.25	DRAIN CANAL	24.8 N KLICKITAT CO	0003376B	--					49		CS
97/120	60.82	CANAL DRAIN DITCH	27.3 N KLICKITAT CO	0001516B	--					121		CS
	61.44	JCT SR 22	27.9 N KLICKITAT CO									
97/124E	62.89	WANITY SL	1.5 N JCT SR 22	0003363A	--					68		CS
97/124W	62.89	WANITY SL	1.5 N JCT SR 22	0007457A	--					74		CS
97/126.25	64.44	IRRIGATION CANAL # 1	3.1 N JCT SR 22	0007457B	--					18		CCULV
97/127	64.45	IRRIGATION CANAL # 2	3.1 N JCT SR 22	0007457C	--					30		CS
97/128	67.87	IRRIGATION CANAL # 3	6.5 N JCT SR 22	0013931A	--					35		CS
97/129	67.88	IRRIGATION CANAL # 4	6.5 N JCT SR 22	0013931B	--					35		CS
97/130.25	70.73	IRRIGATION CANAL	9.3 N JCT SR 22	0003363B	--					19		CS
97/132.25	71.52	IRRIGATION CANAL	10.1 N JCT SR 22	0003363C	--					17		CS
	71.52	FRONTAGE ROAD										
		97/132F IRRIGATION CANAL		0005916A	--					28		CS
97/138E	74.22	WAPATO CANAL	12.8 N JCT SR 22	0003363E	--					105		CS
97/138W	74.22	WAPATO CANAL	12.8 N JCT SR 22	0005719D	--					103		CS
97/140E	75.92	AHTANUM CRK-RR&RAMP OC	14.5 N JCT SR 22	0011580A	--					1315		POBX
97/140W	75.92	AHTANUM CRK-RR&RAMP OC	14.5 N JCT SR 22	0011580B	--					1206		POBX

STATE ROUTE BRIDGE NUMBER	MILE POST	CROSSING NAME	LOCATION	STRUCTURE IDENT. NUMBER	RDWY. WIDTH < 20'	VERTICAL CLEARANCES N BOUND OR E BOUND MAX.	MIN.	S BOUND OR W BOUND MAX.	MIN.	LENGTH	SPAN	TYPE
		NORTHBOUND US 97 TO YAKIMA SOUTH CITY LIMIT										
		97/140E AHTANUM CRK,N-NRAMP-SR97		0011580A	--	2610	2610			1315		POBX
		97/140W AHTANUM CRK,N-NRAMP-SR97		0011580B	--	2610	2610			1206		POBX
		97/144A WIDE HOLLOW CR		0002661C	--					23		CS
		97/142A NP RY & RAMP OC		0002661B	--					700		CTB
		97/141A AHTANUM CR		0002661A	--					156		CTB
97/145E	76.31	I-82 OC, NB LANE	14.9 N JCT SR 22	0011580C	--					258		CBOX
	76.67	JCT I-82 COINCIDENT 37.8										
	76.68	JCT US 12 COINCIDENT 6.5										
82/128S	78.21	VALLEY MALL BLVD OC	1.5 N JCT I-82	0007361A	--					127		CS
82/128N	78.21	VALLEY MALL BLVD OC	1.5 N JCT I-82	0007361B	--					127		CS
24/1	79.74	SR 24 UC	3.1 N JCT I-82	0007025A		1508	1508	1508	1508	231		CS
	79.74	JCT SR 24	3.1 N JCT I-82									
82/124N	80.69	BEECH ST OC	0.9 N JCT SR 24	0006967D	--					47		CS
82/124S	80.69	BEECH ST OC	0.9 N JCT SR 24	0006967C	--					47		CS
82/123	81.28	TERRACE HTS UC	1.5 N JCT SR 24	0006744A	--	1607	1607	1605	1605	256		CBOX
82/122N-W	81.37	N-W RAMP UC M LINE	1.6 N JCT SR 24	0006967A	--	2309	2309	2505	2505	366		CBOX
		NORTHBOUND ON US 97 TO WESTBOUND ON YAKIMA AVE										
		82/123N-W N-W RAMP TERRACE HTS OC		0006967B	--					175		CBOX
		82/122N-W N-W RAMP I-82 OC		0006967A	--					366		CBOX
		82/121N-W N-W RAMP		0014584A	--					129		PCB
82/121N	82.05	NP RY OC MOXEE	2.3 N JCT SR 24	0006615B	--					213		CBOX
82/121S	82.05	NP RY OC MOXEE	2.3 N JCT SR 24	0006615A	--					213		CBOX
82/120N	82.53	OVERFLOW CHANNEL	2.8 N JCT SR 24	0006195C	--					160		CS
82/120S	82.53	OVERFLOW CHANNEL	2.8 N JCT SR 24	0006195B	--					160		CS

STATE ROUTE BRIDGE NUMBER	MILE POST	CROSSING NAME	LOCATION	STRUCTURE IDENT. NUMBER	RDWY. WIDTH < 20'	VERTICAL CLEARANCES N BOUND OR E BOUND MAX.	N BOUND OR E BOUND MIN.	S BOUND OR W BOUND MAX.	S BOUND OR W BOUND MIN.	LENGTH	SPAN	TYPE
		NORTH FIRST STREET INTERCHANGE (SEE I-82 MP 31.86 FOR DETAILS)										
		US 97 MAINLINE										
82/118W-S		N-W RAMP UC		0008846F	--	2311	2308	2500	2404	741		PCB
12/350		W-W RAMP US 12 UC		0008616C	--	1805	1805	1609	1607	385		PCB
82/117S		N FIRST ST OC		0006195A	--					163		CS
		NORTHBOUND ON US 97 TO NORTH FIRST ST										
		82/118W-S N-W RAMP I-82 -US 97 OC		0008846F	--					741		PCB
	83.16	JCT US 12 END COINCIDENT US 12	3.4 N JCT SR 24									
82/115N	83.62	NACHES R	0.3 N JCT US 12	0001583B	--	1509	1509			276	ST	CTB
82/115S	83.62	NACHES R	0.3 N JCT US 12	0006123C	--			1708	1500	284	ST	
82/114S	83.74	YAKIMA R	0.4 N JCT US 12	0006123B	--			1708	1500	284	ST	
82/114N	83.75	YAKIMA R	0.4 N JCT US 12	0001583A	--	1603	1603			317	ST	CTB
82/112	83.90	SELAH RD UC	0.6 N JCT US 12	0006123A	--	1606	1606	1606	1606	149		PCB
823/2	84.14	JT MATSON (SR 823 UC)	0.8 N JCT US 12	0015137I	--			1605	1605	118		PCB
		NORTHBOUND ON US 97 TO SELAH RD										
		823/1 W-W RAMP I-82 OC		0003209C	--					263		CTB
82/110N	85.50	EAST SELAH OC	2.2 N JCT US 12	0008089B	--					104		CS
82/110S	85.50	EAST SELAH OC	2.2 N JCT US 12	0008089A	--					104		CS
821/1	87.93	SR 821 UC FIRING CENTER	4.6 N JCT US 12	0008560A	--	1709	1705	1703	1610	280		PCB
	87.93	JCT SR 821 (S JCT)	4.6 N JCT US 12									
82/106S	88.35	ROZA CANAL	0.4 N JCT SR 821	0008561B	--					105		PCB
82/106N	88.36	ROZA CANAL	0.4 N JCT SR 821	0008561D	--					105		PCB
82/104N	89.36	E POMONA RD OC	1.4 N JCT SR 821	0008561C	--					167		PCB
82/104S	89.37	E POMONA RD OC	1.4 N JCT SR 821	0008561A	--					167		PCB
82/102N	90.63	SELAH CR F G REDMON BR	2.7 N JCT SR 821	0008514B	--					1337	CA	PCB
82/102S	90.63	SELAH CR F G REDMON BR	2.7 N JCT SR 821	0008514A	--					1337	CA	PCB
	94.59	YAKIMA-KITTITAS CO LINE	6.7 N JCT SR 821									

STATE ROUTE BRIDGE NUMBER	MILE POST	CROSSING NAME	LOCATION	STRUCTURE IDENT. NUMBER	RDWY. WIDTH < 20'	VERTICAL CLEARANCES N BOUND OR E BOUND MAX.	MIN.	S BOUND OR W BOUND MAX.	MIN.	LENGTH	SPAN	TYPE
82/30N	95.33	BURBANK CR	0.7 N YAKIMA CO	0008711B	--					408		CBOX
82/30S	95.45	BURBANK CR	0.9 N YAKIMA CO	0008711A	--					567		CBOX
82/25N	99.49	SQUAW CR	4.9 N YAKIMA CO	0008710B	--					423		CBOX
82/25S	99.56	SQUAW CR	5.0 N YAKIMA CO	0008710A	--					341		CBOX
82/20N	102.90	SQUAW CR RD OC	8.3 N YAKIMA CO	0008688B	--					142		PCB
82/20S	102.90	SQUAW CR RD OC	8.3 N YAKIMA CO	0008688A	--					144		PCB
82/10N	111.29	SR 821 OC THRALL RD	16.7 N YAKIMA CO	0008672C	--					357		PCB
82/10S	111.30	SR 821 OC THRALL RD	16.7 N YAKIMA CO	0008672B	--					357		PCB
	111.30	JCT SR 821	16.7 N YAKIMA CO									
82/5	113.64	TJOSSEM RD UC	19.1 N YAKIMA CO	0008672A	--	1707	1611	1609	1603	233		PCB
82/2S	114.36	W-E RAMP E-E RAMP OC	19.8 N YAKIMA CO	0008385C	--					308		CBOX
	114.51	JCT I-82 END COINCIDENCE	19.9 N YAKIMA CO									
	US 97 MAINLINE NORTHBOUND											
82/1N		I-90 OC		0008385A	--					309		CBOX
	US 97 MAINLINE SOUTHBOUND											
82/2S		E-E RAMP W-E RAMP UC		0008385C	--	1611	1602			308		CBOX
	114.52	JCT I-90 COINCIDENT 4.6										
90/163S	115.92	CANYON RD & NP RY OC	1.4 N JCT I-90	0008200H	--					457		PCB
90/163N	115.94	CANYON RD & NP RY OC	1.4 N JCT I-90	0008200G	--					456		PCB
90/162N	116.21	WILSON CR	1.7 N JCT I-90	0008200F	--					118		CS
90/162S	116.21	WILSON CR	1.7 N JCT I-90	0008200E	--					118		CS
90/161N	117.05	DAMMAN RD OC	2.5 N JCT I-90	0008200C	--					162		CTB
90/161S	117.05	DAMMAN RD OC	2.5 N JCT I-90	0008200D	--					162		CTB
90/160N	117.91	REESER CR	3.4 N JCT I-90	0008200B	--					120		CS
90/160S	117.91	REESER CR	3.4 N JCT I-90	0008200A	--					120		CS
	118.97	JCT I-90 END COINCIDENCE										
	118.98	MP EQUATION 118.98 BACK = 133.90 AHEAD										
97/200	133.90	I-90 OC, W ELLENSBURG 1933	0.0 N JCT I-90	0007830B	--					272		PCB

STATE ROUTE BRIDGE NUMBER	MILE POST	CROSSING NAME	LOCATION	STRUCTURE IDENT. NUMBER	RDWY. WIDTH < 20′	VERTICAL CLEARANCES N BOUND OR E BOUND MAX.	MIN.	S BOUND OR W BOUND MAX.	MIN.	LENGTH	SPAN	TYPE
97/205	135.73	DRAIN CANAL	1.8 N JCT I-90	0001367C	--					33		CS
97/206	136.43	SLOUGH BR	2.5 N JCT I-90	0002193A	--					50		CS
	136.62	JCT SR 10	2.7 N JCT I-90									
97/208C	138.20	DRY CREEK SCULV	1.6 N JCT SR 10	08614300	--					22		SCULV
97/210	149.49	SWAUK CR	12.9 N JCT SR 10	0009650A	--					266		PCB
	149.69	JCT SR 970	13.1 N JCT SR 10									
97/271	150.01	SWAUK CR NO 1	0.4 N JCT SR 970	0014351A	--					58		PCTB
97/273	152.66	SWAUK CR NO 2	3.1 N JCT SR 970	0014218A	--					85		PCTB
97/274C	153.67	SWAUK CR NO 3	4.1 N JCT SR 970	0014218B	--					26		SCULV
97/275C	154.20	SWAUK CR NO 4	4.6 N JCT SR 970	0014218C	--					29		SCULV
97/276C	155.23	SWAUK CR NO 5	5.6 N JCT SR 970	0014218D	--					27		SCULV
97/277C	156.28	SWAUK CR NO 6	6.7 N JCT SR 970	0014218E	--					27		SCULV
97/278.25	156.36	BLUE CREEK	6.8 N JCT SR 970	0014218F	--					11		SCULV
	163.72	KITTITAS-CHELAN CO LINE	14.4 N JCT SR 970									
97/305	180.98	PESHASTIN CR	17.0 N KITTITAS CO	0005205A	--					58		CS
	ACCESS ROAD											
		97/310A LARSON CANYON RD BRIDGE		0011555A	12.9					83		PCTB
	185.02	JCT US 2 COINCIDENT 28.1	21.0 N KITTITAS CO									
2/224S	185.08	PESHASTIN CR	0.1 N JCT US 2	0002614B	--					248		CTB
2/224N	185.08	PESHASTIN CR	0.1 N JCT US 2	0006927A	--					248		CBOX
2/226S	186.08	WENATCHEE R	1.1 N JCT US 2	0006927B	--					367		CBOX CTB
2/226N	186.08	WENATCHEE R	1.1 N JCT US 2	0001212A	--					353		CA CG
2/227S	186.47	WENATCHEE R	1.5 N JCT US 2	0006927C	--					356		CBOX
2/227N	186.47	WENATCHEE R	1.5 N JCT US 2	0003236A	--					356		CTB
2/228S	187.33	WENATCHEE R	2.4 N JCT US 2	0005754A	--					445		CBOX
2/228N	187.33	WENATCHEE R	2.4 N JCT US 2	0005754B	--					445		CBOX
2/229	187.63	BN RR UC (GN)	2.6 N JCT US 2	0005784A	--	1511	1409	1902	1705	96		SG

STATE ROUTE BRIDGE NUMBER	MILE POST	CROSSING NAME	LOCATION	STRUCTURE IDENT. NUMBER	RDWY. WIDTH < 20'	VERTICAL CLEARANCES N BOUND OR E BOUND MAX.	MIN.	S BOUND OR W BOUND MAX.	MIN.	LENGTH	SPAN	TYPE
		DIVISION ST ACCESS										
		2/233A WENATCHEE R DIVISION ST		0005524A	--						317	CBOX
2/236	195.48	PEDESTRIAN UC MONITOR	10.5 N JCT US 2	0007721A	--	2000	1706	2107	2002		302	PCB CS
2/238	199.17	US 2 OC	14.2 N JCT US 2	0004136A	--						143	CTB PCB
	199.17	JCT SR 285										
		NORTHBOUND US 97 TO NORTHBOUND US 97										
2/238		US 2 OC		0004136A	--						143	CTB PCB
2/238		US 2 UC		0004136A	--	1507	1411				143	CTB PCB
2/260N	199.82	US 97ALT OC	14.9 E JCT US 97	0010839B	--						158	POBX
2/260S	199.82	US 97ALT OC	14.9 E JCT US 97	0010839A	--						158	POBX
		NORTHBOUND US 97 TO US 97ALT										
		2/260S US 2 UC		0010839A	--	1604	1602				158	POBX
		2/260N US 2 UC		0010839B	--	1911	1910				158	POBX
		US 97 ALTERNATE										
	199.85	JCT US 97 BEGIN ALTERNATE										
97/355ALT	214.11	ENTIAT R	14.9 N JCT US 2	000000NJ	--						406	CBOX
	223.18	JCT SR 971										
97/359ALT	224.70	KNAPPS HILL TUNNEL	25.6 N JCT US 2	0002093A	--	1600	1406				788	TTUN
	230.43	JCT SR 971										
97/364ALT	233.96	CHELAN R-DAN GORDON BR	34.1 N JCT US 2	0010859A	--						540	PCB
	234.20	JCT SR 150 COINCIDENT 0.8										

STATE ROUTE BRIDGE NUMBER	MILE POST	CROSSING NAME	LOCATION	STRUCTURE IDENT. NUMBER	RDWY. WIDTH < 20'	VERTICAL CLEARANCES N BOUND OR E BOUND MAX.	MIN.	S BOUND OR W BOUND MAX.	MIN.	LENGTH	SPAN	TYPE
	235.03	JCT SR 150 END COINCIDENCE										
	239.64	JCT US 97 END ALTERNATE										
2/270	199.88	BN RR OC	0.2 E JCT US 97ALT	0009683A	--					183		PCB
2/275	199.97	RICHARD ODABASHIAN	0.3 E JCT US 97ALT	0009102A	--					1400		POBX CBOX
	200.11	CHELAN-DOUGLAS CO LINE	0.4 E JCT US 97ALT									
2/300	200.37	DRY WASH	0.7 E JCT US 97ALT	0009683B	--					289		CBOX
2/301	200.51	DRY WASH	0.8 E JCT US 97ALT	0009683C	--					129		PCB
	200.98	JCT SR 28	1.2 E JCT US 97 ALT									
	213.08	JCT US 2 END COINCIDENCE	12.1 E JCT SR 28									
97/403	213.53	PINE CANYON CR	0.5 N JCT US 2	0006105A	--					134		CS
97/406	217.31	DRY GULCH	4.3 N JCT US 2	0001743A	--					42		CTB
97/408	219.28	DRY GULCH	6.2 N JCT US 2	0001743B	--					42		CTB
97/420	235.06	COLUMBIA R BEEBE	21.8 N JCT US RT 2	0006835A	--	1700	1601			1227		SA CBOX
	235.18	DOUGLAS-CHELAN CO	22.1 N JCT US 2									
	235.40	JCT SR 150										
97/391	238.87	BNRR OC	25.6 N JCT US 2	0012621A	--					261		PCB
	240.23	JCT US 97ALT	4.8 N JCT SR 150									
	246.97	CHELAN-OKANOGAN CO LINE	6.7 N JCT US 97ALT									
	253.38	JCT SR 153	6.4 N CHELAN CO									
97/508	253.49	METHOW R	0.1 N JCT SR 153	0007881A	--					468		CBOX
97/512	254.90	GRIGGS CANYON	1.5 N JCT SR 153	0007683A	--					100		CTB
97/515	259.55	BN RR UC (GN)	6.1 N JCT SR 153	0002475A	--	1502	1500			162		SG
	260.45	JCT SR 173	7.0 N JCT SR 153									
97/517	260.63	BN RR UC (GN)	0.2 N JCT SR 173	0003358A	--	1503	1405			172		SG SB

STATE ROUTE BRIDGE NUMBER	MILE POST	CROSSING NAME	LOCATION	STRUCTURE IDENT. NUMBER	RDWY. WIDTH < 20'	VERTICAL CLEARANCES N BOUND OR E BOUND MAX. MIN.	S BOUND OR W BOUND MAX. MIN.	LENGTH	SPAN	TYPE
97/520	264.03	OKANOGAN R	3.6 N JCT SR 173	000000LX	--			458		SB
	265.21	JCT SR 17	4.7 N JCT SR 173							
97/525C	269.10	DAN CREEK CULV	3.9 N JCT SR 17	08614200	--			21		SCULV
	278.48	JCT SR 213	13.3 N JCT SR 17							
	286.18	JCT SR 20 COINCIDENT 28.65								
97/531	290.29	GN RY OC	4.1 N JCT SR 20	0007309A	--			276		CBOX
	291.25	JCT SR 155	5.1 N JCT SR 20							
97/533	291.48	SR 155 OC	0.3 N JCT SR 155	0007309B	--			58		CS
97/534	291.90	OKANOGAN R	0.7 N JCT SR 155	0007308A	--			418		CBOX
	292.32	JCT SR 215	1.1 N JCT SR 155							
97/540	310.61	OKANOGAN R GN RY OC	18.3 N JCT SR 215	0005371A	--			659		CBOX CS
97/544	314.72	BONAPARTE CR	22.4 N JCT SR 215	0005367A	--			80		CS
	314.83	JCT SR 20 END COINCIDENCE	22.6 N JCT SR 215							
97/547	315.47	SIWASH CR	0.6 N JCT SR 20	0003403A	--			52		CTB
97/548	318.99	ANTOINE CR	4.1 N JCT SR 20	0003403B	--			22		CS
97/560	330.44	OKANOGAN R	15.6 N JCT SR 20	0003897A	--			382		CTB
	336.48	OKANOGAN-CANADA LINE	21.6 N JCT SR 20							

SR 99 - JCT I-5 FIFE TO JCT I-5 EVERETT

	0.00	JCT I-5								
99/400	0.00	I-5 OC	2.2 N JCT SR 167	0006480B	--			321		PCB
99/422	1.05	HYLEBOS CR	1.1 N JCT I-5	0001105A	--			32		CTB
	5.27	MP EQUATION 1.62 BACK = 5.27 AHEAD								

STATE ROUTE BRIDGE NUMBER	MILE POST	CROSSING NAME	LOCATION	STRUCTURE IDENT. NUMBER	RDWY. WIDTH < 20'	VERTICAL CLEARANCES N BOUND OR E BOUND MAX. MIN.	S BOUND OR W BOUND MAX. MIN.	LENGTH	SPAN	TYPE
	6.15	PIERCE-KING CO LINE	6.2 N JCT I-5							
	8.13	JCT SR 18	2.0 N PIERCE CO LINE							
	11.39	JCT SR 509 COINCIDENT 4.1	4.8 N JCT SR 18							
	15.48	JCT SR 509 END COINCIDENCE								
	15.49	JCT SR 516	7.4 N JCT SR 18							
99/500	20.38	SR 518 OC RIVERTON HTS	4.9 N JCT SR 516	0007046A	--				324	PCB
	20.38	JCT SR 518	4.9 N JCT SR 516							
	22.92	JCT SR 599	2.5 N JCT SR 518							
		W MARGINAL WAY INTERCHANGE JCT SR 99 - SR 599 SRMP 22.61 TO 23.18 CS 1729 & 1732 2.4 N JCT SR 518								
		SR 99 NORTHBOUND MAINLINE								
99/507E		SR 599 OC		0007967A	--				263	PCB
99/508		PACIFIC HWY OC		0007967B	--				248	PCB
		SR 99 SOUTHBOUND MAINLINE								
99/507W		S 116TH PL OC		0007967C	--				196	PCB

STATE ROUTE BRIDGE NUMBER	MILE POST	CROSSING NAME	LOCATION	STRUCTURE IDENT. NUMBER	RDWY. WIDTH < 20'	VERTICAL CLEARANCES N BOUND OR E BOUND MAX.	MIN.	S BOUND OR W BOUND MAX.	MIN.	LENGTH	SPAN	TYPE
		NORTHBOUND ON SR 99 TO WESTBOUND ON S 116TH PLACE										
		99/507E SR 599 NORTHBOUND OC		0007967A	--					263		PCB
		99/508 PACIFIC HIGHWAY OC		0007967B	--					248		PCB
		99/508 SR 99 NORTHBOUND UC		0007967B	--	2102	1911			248		PCB
		99/507S-S S-S RAMP UC		0007967D	--	1807	1711			236		PCB
		99/507W SR 99 SOUTHBOUND UC		0007967C	--	1507	1501			196		PCB
		NORTHBOUND ON SR 99 TO SOUTHBOUND ON SR 99										
		99/507E SR 599 NORTHBOUND OC		0007967A	--					263		PCB
		99/508 PACIFIC HIGHWAY OC		0007967B	--					248		PCB
		99/508 SR 99 NORTHBOUND UC		0007967B	--	2102	1911			248		PCB
		99/507S-S S-S RAMP UC		0007967D	--	1807	1711			236		PCB
		SOUTHBOUND ON SR 99 TO SOUTHBOUND ON SR 599										
		99/507S-S PACIFIC HWY OC		0007967D	--					236		PCB
		99/507E S-S RAMP SR 99 UC		0007967A	--			1803	1803	263		PCB
		SOUTHBOUND ON OLD PACIFIC HIGHWAY TO SOUTHBOUND ON SR 99										
		99/508 SR 99 NORTHBOUND UC		0007967B	--			2102	1911	248		PCB
		99/507S-S S-S RAMP UC		0007967D	--			1807	1711	236		PCB
		EASTBOUND ON S 116TH PLACE TO SOUTHBOUND ON SR 99										
		99/507W SR 99 SOUTHBOUND UC		0007967C	--	1501	1404			196		PCB
		END W MARGINAL WAY INTERCHANGE										
99/511	24.81	14TH AVE S UC	1.9 N JCT SR 599	0006046A	--	1409	1404	1411	1409	214		CS
99/512	25.12	PEDESTRIAN UC HENDERSON	2.2 N JCT SR 599	0006902A	--	1607	1600	1704	1608	250		CG
99/513	25.39	CLOVERDALE ST OC	2.5 N JCT SR 599	0006046B	--					86		PCB
	26.22	JCT SR 509	3.3 N JCT SR 599									
99/530E	26.27	DUWAMISH R (NB)	0.1 N JCT SR 509	0004872A	--					3410	BAS ST CTB TTT	

STATE ROUTE BRIDGE NUMBER	MILE POST	CROSSING NAME	LOCATION	STRUCTURE IDENT. NUMBER	RDWY. WIDTH < 20'	VERTICAL CLEARANCES N BOUND OR E BOUND MAX.	MIN.	S BOUND OR W BOUND MAX.	MIN.	LENGTH	SPAN	TYPE
99/530W	26.27	DUWAMISH RIVER	0.1 N JCT SR 509	0014459A	--					2895	BAS	PCB
99/530SBP	26.47	DUWAMISH RIVER SBP	0.3 N JCT SR 509	0014962B	--					541	CS	CBOX
99/530NBP	26.69	DUWAMISH RIVER NBP	0.5 N JCT SR 509	0014962C	--					645	CS	PCB
		ACCESS ROAD UNDER SOUTH APPROACHES										
		99/530E DUWAMISH R BR UC		0004872A	--	3000	3000			3410	BAS ST CTB	TTT
		99/530A WETLAND MIT. CHANNEL		0014459C	--					64	CS	
		99/530W DUWAMISH R BR UC		0014459A	--	3404	3404			2895	BAS	PCB
		E MARGINAL WAY TO SR 99 SB										
		99/530E DUWAMISH R BR UC		0004872A	--			1706	1706	3410	BAS ST CTB	TTT
		99/530W DUWAMISH R BR UC		0014459A	--			1706	1706	2895	BAS	PCB
		99/530W-S W-S RAMP		0014459B	--					405		PCB
		SR 99 NORTHBOUND TO E MARGINAL WAY										
		99/530E DUWAMISH R		0004872A	--					3410	BAS ST CTB	TTT
		99/530N-E N-E RAMP		0014962A	--					497		CBOX
99/538	29.15	SPOKANE ST OC	1.8 N JCT SR 509	0005758A	--					3113	SB	CBOX TTT
99/540NB	29.84	ALASKAN WAY V NORTHBOUND	3.8 N JCT SR 509	0003935A	--					11157	SB CS	CG CTB
99/540SB	29.84	ALASKAN WAY V SOUTHBOUND	3.8 N JCT SR 509	0003935B	--			1403	1400	10546	SB CS	CG CTB
		1ST AVENUE TRAFFIC TO ALASKAN WAY SOUTHBOUND										
		99/540W-S COLUMBIA ST ON RAMP SB		000000QM	--			1400	1400	527		PCB
		ALASKAN WAY TRAFFIC NORTHBOUND TO SENECA STREET										
		99/540N-E SENECA ST OFF RAMP		000000QL	--					492		PCB
		ALASKAN WAY TRAFFIC SOUTHBOUND TO 1ST AVENUE										
		99/540S-S 1ST AVENUE OFF RAMP		0004104A	--					664	CG	CS
		1ST AVENUE TO ALASKAN WAY NORTHBOUND										
		99/540N-N 1ST AVENUE ON RAMP		0004104B	--					846	SB CG	CS

STATE ROUTE BRIDGE NUMBER	MILE POST	CROSSING NAME	LOCATION	STRUCTURE IDENT. NUMBER	RDWY. WIDTH < 20'	VERTICAL CLEARANCES N BOUND OR E BOUND MAX.	MIN.	S BOUND OR W BOUND MAX.	MIN.	LENGTH	SPAN	TYPE
99/541	31.99	BATTERY ST TUNNEL	5.2 N JCT SR 509	0004314A	--	1403	1403	1403	1403	2140		CTUN
99/547	32.76	BROAD ST OC	5.6 N JCT SR 509	000000NF	--					99		CTB
99/548	32.81	MERCER ST OC	5.7 N JCT SR 509	000000NG	--					67		CTB
99/557	33.83	LYNN ST OC	6.7 N JCT SR 509	000000IC	--					35		CTB
		SOUTHBOUND ON SR 99 TO DEXTER WAY										
		99/557 S-E RAMP, SR 99 UC		000000IC	--			1404	1404	35		CTB
99/560	34.14	AURORA AVE-G WASH MEM BR	7.3 N JCT SR 509	0001447A	--					2955		ST CG
99/567	34.74	N 38TH ST OC	7.6 N JCT SR 509	0001589A	--					93		CTB
99/568	35.07	PEDESTRIAN UC	7.9 N JCT SR 509	000000IX	--	1609	1307	1609	1307	109		CG
99/569	35.43	N 46TH ST OC	8.3 N JCT SR 509	0001669A	--					92		CTB
99/570	35.66	N 50TH ST OC	8.5 N JCT SR 509	0001684A	--					44		CTB
99/571P	35.77	PEDESTRIAN UC WOODLAND	8.6 N JCT SR 509	0001718A	--	1809	1507	1809	1507	77		CA
99/572P	35.88	PEDESTRIAN UC WOODLAND	8.7 N JCT SR 509	0001718B	--	1901	1503	1901	1503	77		CA
99/573P	35.99	PEDESTRIAN UC WOODLAND	8.8 N JCT SR 509	0001718C	--	1811	1503	1811	1503	77		CA
99/574	36.27	N 63RD ST OC	9.1 N JCT SR 509	0001673A	--					73		CS
99/581	38.30	PEDESTRIAN UC N 102ND ST	11.2 N JCT SR 509	000000NS	--	1706	1511	1706	1511	145		CS
99/582	39.72	PEDESTRIAN UC N 130TH ST	12.6 N JCT SR 509	000000OJ	--	1604	1603	1607	1605	139		PCB
	40.47	JCT SR 523	14.3 N JCT SR 509									
	43.56	KING-SNOHOMISH CO LINE	17.3 N JCT SR 509									
	43.65	JCT SR 104	0.1 N KING CO LINE									
99/600	43.66	SR 104 OC	0.1 N KING CO	0009698A	--					133		PCB
	46.85	JCT SR 524	3.2 N JCT SR 104									
525/7	50.35	SR 525 UC	3.5 N JCT SR 524	0015688A	--	1705	1705	1705	1705	218		PCB
	50.35	JCT SR 525 COINCIDENT 0.5	3.5 N JCT SR 524									
	50.85	JCT SR 525 END COINCIDENT	0.5 N JCT SR 525									
		MAINLINE SR 99 NORTHBOUND TO I-5 NORTHBOUND										
99/610		I-5 OC		0007116B	--					341		CBOX
527/120		NBCD SR 527 UC		0013048A	--	1610	1608			415		PCB
5/622N-W		NBCD N-W RAMP UC		0008707A	--	5000	5000			1765		SB
526/24E-N		NBCD E-N RAMP UC		0014372B	--	1802	1802			1043		SB
	55.34	JCT I-5	4.5 N JCT SR 525									

STATE ROUTE BRIDGE NUMBER	MILE POST	CROSSING NAME	LOCATION	STRUCTURE IDENT. NUMBER	RDWY. WIDTH < 20'	VERTICAL CLEARANCES N BOUND OR E BOUND MAX.	MIN.	S BOUND OR W BOUND MAX.	MIN.	LENGTH	SPAN	TYPE
		SR 100 - JCT US 101 ILWACO TO SR 100										
	0.00	JCT US 101 - ILWACO										
	4.68	JCT SR 100 - ILWACO										
		SR 100 SPUR - JCT SR 100 TO USCG STATION										
	2.95	JCT US 101										
	3.56	CG INTERPRETIVE CTR GATE - END OF SPUR										
		US 101 - OREGON LINE AT MEGLER TO JCT I-5 TUMWATER										
101/1	0.00	COLUMBIA R MEGLER	0.0 N OREGON	0007666A	--	1805	1707			153	SB	
101/1(A)	0.00	COLUMBIA R ASTORIA	0.0 N OREGON	0007666B	--	1805	1707			3793	CT	CTB
101/1(B)	0.00	COLUMBIA R	0.0 N OREGON	0007666C	--	1805	1707			11200	PCB	
101/1(C)	0.00	COLUMBIA R	0.0 N OREGON	0007666D	--	1805	1707			9387	ST	CBOX
	0.46	JCT SR 401	0.5 N OREGON									
101/3	2.75	FORT COLUMBIA TUNNEL	2.3 N JCT SR 401	0001618A	--	1703	1505			800	CTUN	
101/5C	7.13	CHINOOK R	6.6 N JCT SR 401	0001074A	--					28	CCULV	
101/5.25	7.34	CREEK	6.9 N JCT SR 401	00200123	--					11	CCULV	
101/7	9.15	WALLICUT R	8.7 N JCT SR 401	0011396A	--					140	PCTB	
	9.36	JCT US 101 SKINVILLE CUTOFF	8.8 N JCT SR 401									
	11.57	JCT SR 100	11.1 N JCT SR 401									
	13.38	JCT SR 103	1.8 N JCT SR 100									
101/12	15.32	WALLICUT R	1.9 N JCT SR 103	0011396B	--					58	PCTB	
	15.75	JCT US 101 SKINVILLE CUTOFF	2.4 N JCT SR 103									
101/14	16.01	WALLICUT R	2.6 N JCT SR 103	0011396C	--					58	PCTB	
101/15.25	16.95	CREEK	3.6 N JCT SR 103	00200124	--					6	CCULV	
101/16	18.65	BEAR R	5.2 N JCT SR 103	0005195A	--					212	CST	

STATE ROUTE BRIDGE NUMBER	MILE POST	CROSSING NAME	LOCATION	STRUCTURE IDENT. NUMBER	RDWY. WIDTH < 20′	VERTICAL CLEARANCES N BOUND OR E BOUND MAX.	MIN.	S BOUND OR W BOUND MAX.	MIN.	LENGTH	SPAN	TYPE
101/18	20.32	GREENHEAD SL	7.0 N JCT SR 103	0001856A	--					534		TTT
101/22	25.56	TEAL SL	12.2 N JCT SR 103	0001856B	--					287		TTT
101/24	26.21	NASELLE RIVER	12.9 N JCT SR 103	0012641A	--					1938		PCB
	28.89	JCT SR 4	15.5 N JCT SR 103									
101/27	30.62	SOUTH NEMAH R NO 2	1.7 N JCT SR 4	000000MB	--					40		TTT
101/29	32.52	SOUTH NEMAH R NO 1	3.6 N JCT SR 4	000000NB	--					48		SB
101/31	33.84	MIDDLE NEMAH R	5.0 N JCT SR 4	0002539A	--					86		TTT
101/33	34.34	JORGENSON SL	5.5 N JCT SR 4	0002539B	--					70		TTLL
101/35	35.14	NORTH NEMAH RIVER	6.3 N JCT SR 4	0014001A	--					532		PCB
101/36	35.53	TIDE SL	6.7 N JCT SR 4	0002539D	--					138		TTLL
101/40	42.47	PALIX R.	13.6 N MCT SR 4	0013639A	--					990		PCB
101/42	43.84	NIAWIAKUM RIVER	15.0 N JCT SR 4	0013743A	--					1375		PCTB
101/44	45.20	BONE R	16.3 N JCT SR 4	0001939B	--					297		TTT
101/46	49.84	STUART SL	21.0 N JCT SR 4	0009868A	--					67		PCS
101/48	50.38	CARRUTHERS SL	21.5 N JCT SR 4	0009868B	--					67		PCS
101/50	52.56	POTTERS SL	23.7 N JCT SR 4	0009868C	--					142		PCS
101/51	54.17	HALF BRIDGE	25.4 N JCT SR 4	0007380A	--					310		CS
101/52	55.82	SKIDMORE SLOUGH	27.0 N JCT SR 4	0011758A	--					212		PCTB
101/54	58.43	S FK WILLAPA RIVER	29.5 N JCT SR 4	0007868A	--					600		PCB
	58.60	JCT SR 6	29.7 N JCT SR 4									
101/56	59.23	NORTH FORK WILLAPA RIVER	0.8 N JCT SR 6	0013872A	--					898		PCB
	59.67	JCT SR 105	1.1 N JCT SR 6									
101/58	63.98	SMITH CR	4.3 N JCT SR 105	0001331A	--					115		CTB
101/60	65.37	ELKHORN CR	5.7 N JCT SR 105	0001331B	--					98		CTB
	67.18	PACIFIC-GRAYS HARBOR CO LINE	7.5 N JCT SR 105									
101/101	67.81	SALMON CR	0.6 N PACIFIC CO	0005101A	--					76		CTB
101/105	74.47	NORTH RIVER	7.3 N PACIFIC CO.	0012967A	--					428		SB
	76.90	JCT SR 107	9.7 N PACIFIC CO									
101/110	81.36	MILL CR	4.5 N JCT SR 107	0003581A	--					60		CS

STATE ROUTE BRIDGE NUMBER	MILE POST	CROSSING NAME	LOCATION	STRUCTURE IDENT. NUMBER	RDWY. WIDTH < 20′	VERTICAL CLEARANCES N BOUND OR E BOUND MAX.	MIN.	S BOUND OR W BOUND MAX.	MIN.	LENGTH	SPAN TYPE
	83.07	JCT SR 105	6.2 N JCT SR 107								
101/115	83.12	CHEHALIS R CS1410	0.2 N JCT SR 105	0004386A	--					2638	BAS SG CBOX CT
		NORTHBOUND ON US 101 TO ABERDEEN CITY									
		101/115N-W N-W RAMP		0012643A	--					1456	SB
		101/115PD2 NW PEDESTRIAN RAMP		0012643D	5.0					333	CTB
		ABERDEEN CITY TO US 101 SOUTHBOUND									
		101/115E-S E-S RAMP		0012643B	--					739	CBOX
		101/115PD1 E-S PEDESTRIAN RAMP		0012643C	5.2					207	CTB
101/115N-W	83.66	N-W RAMP UC	0.6 N JCT SR 105	0012643A	--	1711	1711	1906	1906	1456	SB
	83.68	JCT US 12	0.6 N JCT SR 105								
101/125W	86.76	HOQUIAM R-SIMPSON CS1412	3.3 N JCT US 12	0001084A	--			1405	1405	1980	BAS ST CG CST
101/125E	87.31	HOQUIAM R-RIVERSIDE 1417	3.3 N JCT US 12	0008574A	--	1705	1705			465	SL SB
	87.54	JCT SR 109	3.9 N JCT US 12								
101/130	88.94	LITTLE HOQUIAM R	1.4 N JCT SR 109	0005808A	--					237	CS
	89.02	JCT SR 109 SPUR	1.5 N JCT SR 109								
101/132	91.88	BERNARD CREEK	4.4 N JCT SR 109	0005534A	--					103	CS
101/134	93.27	WEST FORK HOQUIAM RIVER	6.0 N JCT SR 109	0012674A	--					180	PCS
101/136	94.56	W BRANCH HOQUIAM RIVER	7.0 N JCT SR 109	0013515A	--					138	PCB
101/138	96.69	W FK HOQUIAM R	9.2 N JCT SR 109	0003595A	--					118	CTB
101/140	97.53	W FK HOQUIAM R	10.0 N JCT SR 109	0005263B	--					47	TTT
101/142	98.13	W FK HOQUIAM R	10.6 N JCT SR 109	0001927A	--					47	TTT
101/144	99.15	WEST FORK HOQUIAM RIVER	11.6 N JCT SR 109	0012862A	--					52	PCS
101/145	99.49	W FK HOQUIAM R	12.0 N JCT SR 109	0001927C	--					32	TTT
101/147	102.61	BIG CREEK	15.1 N JCT SR 109	0003217A	--					156	CTB
101/149	108.84	HUMPTULIPS OVERFLOW	21.3 N JCT SR 109	0003765A	--					156	CTB
101/150	109.00	HUMPTULIPS R	21.5 N JCT SR 109	0003765B	--	1600	1410			450	ST SB
101/152	112.25	STEVENS CREEK	24.7 N JCT SR 109	0012926A	--					140	PCS
101/155	120.43	SKUNK CR	32.9 N JCT SR 109	0002031C	--					47	TTT
101/157	123.74	S FORK BOULDER CR	36.2 N JCT SR 109	0002031D	--					197	TTT
101/158	124.02	BOULDER CR OVERFLOW	36.5 N JCT SR 109	0002031E	--					47	TTT

STATE ROUTE BRIDGE NUMBER	MILE POST	CROSSING NAME	LOCATION	STRUCTURE IDENT. NUMBER	RDWY. WIDTH < 20'	VERTICAL CLEARANCES N BOUND OR E BOUND MAX.	MIN.	S BOUND OR W BOUND MAX.	MIN.	LENGTH	SPAN	TYPE
101/160	126.62	QUINAULT R	39.1 N JCT SR 109	0006421A	--					398	CBOX	CTB
101/162	129.23	PRAIRIE CR	41.7 N JCT SR 109	0004740A	--					102	CTB	
101/164	130.01	MILBOURN CREEK	42.5 N JCT SR 109	0003255A	--					20	PCS	
101/167	130.75	DRY CREEK	43.2 N JCT SR 109	0005198A	--					60	CS	
101/169	132.57	TEN O,CLOCK CR	45.1 N JCT SR 109	0005777A	--					81	CS	
101/170	132.99	DRY CREEK	45.5 N JCT SR 109	0003255E	--					20	CS	
101/172	133.78	BOULDER CREEK	46.3 N JCT SR 109	0003255D	--					70	CTB	
101/175	139.69	RAFT RIVER	52.2 N JCT SR 109	0005777B	--					119	CS	
	144.40	GRAYS HARBOR-JEFFERSON CO LINE	56.9 N JCT SR 109									
	148.03	JEFFERSON-GRAYS HARBOR CO LINE	3.7 N GRAYS HBR CO									
	151.57	GRAYS HARBOR-JEFFERSON CO LINE	3.4 N JEFFERSON CO									
101/204	152.13	QUEETS RIVER	0.6 N GRAYS HBR CO	0013778A	--					1060	SB	
101/207	157.37	KALALOCH CR	5.8 N GRAYS HBR CO	0001389A	--					140	CTB	
101/210C	164.92	CEDAR CR	13.4 N GRAYS HBR CO	0007346A	--					28	CCULV	
101/212	168.88	BRADEN CR	17.4 N GRAYS HBR CO	0001302A	--					26	CTB	
101/214	170.42	NOLAN CR	19.0 N GRAYS HBR CO	0001302B	--					42	CTB	
101/215	173.79	LOST CR BRIDGE	22.4 N GRAYS HBR CO	0015390A	--					236	PCB	
101/217	176.57	HOH R	25.1 N GRAYS HBR CO	0001457A	--					497	ST	CG
	184.62	JEFFERSON-CLALLAM CO LINE	33.2 N GRAYS HBR CO									
101/302	185.60	RUSSELL H. BARKER MEM.	1.0 N JEFFERSON CO	0012600A	--					370	PCB	
101/304	190.69	MILL CR	6.1 N JEFFERSON CO	0011752A	--					63	PCS	
101/308	192.36	CALAWAH R	7.8 N JEFFERSON CO	0002396A	--	1608	1501			264	ST	CTB
	193.12	JCT SR 110	8.5 N JEFFERSON CO									
101/310	194.30	SOL DUC R	1.2 N JCT SR 110	0005638A	--	1508	1508			262	ST	CTB
101/312	198.49	LAKE CR	5.4 N JCT SR 110	0003106A	--					132	CTB	
101/314	203.15	SOL DUC RIVER #2	10.0 N JCT SR 110	0002627A	--	1609	1409			317	ST	CTB
101/316	203.66	SOL DUC RIVER	10.5 N JCT SR 110	0002627B	--	1608	1502			248	ST	CTB
	203.86	JCT SR 113	19.2 N JEFFERSON CO									
101/318	206.01	BEAR CR	2.2 N JCT SR 113	0001406A	--					440	CG	PRC
101/320	211.55	SOL DUC R	7.7 N JCT SR 113	0003372A	--	1609	1410			306	ST	CTB
101/322	212.46	SOL DUC RIVER #5	8.6 N JCT SR 113	0003372B	--	1609	1410			336	ST	CTB

STATE ROUTE BRIDGE NUMBER	MILE POST	CROSSING NAME	LOCATION	STRUCTURE IDENT. NUMBER	RDWY. WIDTH < 20′	VERTICAL CLEARANCES N BOUND OR E BOUND MAX.	MIN.	S BOUND OR W BOUND MAX.	MIN.	LENGTH	SPAN	TYPE
101/324	227.67	BARNES CRK	23.8 N JCT SR 113	000000QD	--					84		PCB
101/326	229.58	LAKE CRESCENT HALF BR	25.7 N JCT SR 113	0003673A	--					110		CG CS
101/327	229.62	LAKE CRESCENT HALF BR	25.8 N JCT SR 113	0003673B	--					113		CG
101/330	234.70	INDIAN CR	30.8 N JCT SR 113	0004928A	--					104		CTB
101/332	237.61	INDIAN CR	33.8 N JCT SR 113	0004928B	--					91		CTB
101/334	239.48	ELWHA R	35.6 N JCT SR 113	0000980A	--					450		CA
	242.83	JCT SR 112	39.0 N JCT SR 113									
	246.25	JCT SR 117	3.4 N JCT SR 112									
117/1	246.32	SR 117 UC	JCT SR 117	0005115A	--	3206	3201			128		CG
101/340	246.63	BLACK DIMOND RD UC	0.3 S JCT SR 117	0015259A	--	2010	2010			138		PCB
101/350	252.16	MORSE CR	5.8 S JCT SR 117	0008312A	--					188		CBOX
101/352	255.18	SIEBERTS CREEK BRIDGE	8.9 S JCT SR 117	0015254A	--					650		PCB
101/354	258.21	MCDONNELL CR	11.9 S JCT SR 117	0002437A	--					179		TTT
101/356	262.25	DUNGENESS RIVER	15.9 S JCT SR 117	0013468A	--					405		PCB
101/358	263.05	RIVER RD UC	16.7 S JCT SR 117	0015345A	--	1708	1708			107		SB
101/360	263.81	7TH AVE UC	17.5 S JCT SR 117	0015345B	--	1704	1704			107		SB
101/362	264.31	3RD AVE UC	18.0 S JCT SR 117	0015345C	--	1702	1702			107		SB
101/364	264.55	SEQUIM AVE UC	18.2 S JCT SR 117	0015345D	--	1900	1900			107		SB
101/366	266.11	SIMDARS RD OC	19.8 S JCT SR 117	0015345E	--					140		PCB
	274.65	CLALLAM-JEFFERSON CO LINE	28.3 S JCT SR 117									
101/250	282.41	SALMON CREEK	7.8 S CLALLAM CO	0013073A	--					122		PCS
	282.56	JCT SR 20 NORTH WYE CONNECTION	7.9 S CLALLAM CO									
101/251	282.62	SNOW CREEK	8.0 S CLALLAM CO	0013073B	--					71		PCS
	282.66	JCT SR 20 SOUTH WYE CONNECTION	8.0 S CLALLAM CO									
	SOUTHBOUND US 101 (INCREASING MP) TO EASTBOUND SR 104											
	104/1	S-E RAMP US 101 OC		0008091A	--					263		PCB
104/1	285.14	S-E RAMP UC	2.6 S JCT SR 20	0008091A	--	1711	1705			263		PCB
	285.14	JCT SR 104	2.6 S JCT SR 20									

STATE ROUTE BRIDGE NUMBER	MILE POST	CROSSING NAME	LOCATION	STRUCTURE IDENT. NUMBER	RDWY. WIDTH < 20′	VERTICAL CLEARANCES N BOUND OR E BOUND MAX.	MIN.	S BOUND OR W BOUND MAX.	MIN.	LENGTH	SPAN TYPE
101/252.25	286.88	ANDREWS CREEK CULV	1.7 S JCT SR 104	00200271	--					10	SCULV
101/254	293.54	LITTLE QUILCENE R	8.4 S JCT SR 104	0002438A	--					104	TTT
101/256	296.67	BIG QUILCENE R	11.5 S JCT SR 104	0002060A	--	1701	1701			244	ST CTB
101/258	305.81	OYSTER BED CR	20.7 S JCT SR 104	0004325A	--					104	CS
101/260	306.47	DOSEWALLIPS RELIEF NO 2	21.3 S JCT SR 104	0006226A	--					105	CS
101/261	306.51	DOSEWALLIPS RELIEF NO 1	21.4 S JCT SR 104	0006226B	--					135	CS
101/262	307.00	DOSEWALLIPS R	21.9 S JCT SR 104	0015565A	--					482	SB CS
101/263	307.16	WALKERS CR	22.0 S JCT SR 104	000000IQ	--					78	TTT
101/265	310.08	DUCKABUSH SL	25.0 S JCT SR 104	0001764A	--					121	CTB
101/266	310.22	DUCKABUSH R	25.1 S JCT SR 104	0001764B	--	2005	2005			168	CA CG
101/268	312.36	MCDANNIAL CR	27.2 S JCT SR 104	0005451A	--					25	CS
101/269	313.55	FULTON CR	28.4 S JCT SR 104	0000987A	--					127	CTB
	314.63	JEFFERSON-MASON CO LINE	29.5 S JCT SR 104								
101/402	318.53	WAKETICKEH CRK	3.9 S JEFFERSON CO	0012218A	--					72	PCTB
101/403	319.70	N HAMMA HAMMA R	5.1 S JEFFERSON CO	0000734A	--	1600	1600			154	CA
101/404	319.93	S HAMMA HAMMA R	5.3 S JEFFERSON CO	0000734B	--	1602	1602			154	CA
101/405	321.47	JORSTED CREEK BRIDGE	6.8 S JEFFERSON CO	0012918A	--					180	PCS
101/407	324.67	EAGLE CR	10.1 S JEFFERSON CO	0003764A	--					82	CS
101/409	327.23	LILLIWAUP R	12.6 S JEFFERSON CO	0000948A	--					111	CTB
101/411	329.07	SUND CR	14.3 S JEFFERSON CO	0011746A	--					23	CS
101/411.25	329.93	MILLER CR	15.3 S JEFFERSON CO	0011746B	--					18	CS
101/413	331.70	FINCH CR	17.1 S JEFFERSON CO	0000947A	--					62	CS
	331.74	JCT SR 119									
101/415	334.47	CUSHMAN PROJECT	19.9 S JEFFERSON CO	0001350A	--					71	CTB
	337.00	JCT SR 106	22.4 S JEFFERSON CO								
101/417	338.59	SKOKOMISH RIVER SLOUGH	1.6 S JCT SR 106	0012672A	--					160	PCS
101/418	338.77	SKOKOMISH R	1.8 S JCT SR 106	0001604A	--	1601	1511			405	ST CTB
101/419	339.12	WEAVER CR	2.1 S JCT SR 106	0008742A	--					99	CS
101/420	339.30	PURDY CR	2.3 S JCT SR 106	0001596B	--					109	TTT
101/422	341.57	PURDY CR	4.6 S JCT SR 106	0000859A	--					20	CS
	343.44	JCT SR 102	6.4 S JCT SR 106								
101/423	345.11	WALLACE BLVD UC	1.7 N JCT SR 102	0014145A	--	1703	1607			100	PCB
101/424	346.18	C ST UC	2.8 S JCT SR 102	0009361A	--	1905	1808			232	PCB
101/425	346.51	GOLDSBOROUGH CR & RR OC	3.1 S JCT SR 102	0009361B	--					338	PCB
101/426	346.79	MATLOCK RD OC	3.4 S JCT SR 102	0009361C	--					207	PCB

STATE ROUTE BRIDGE NUMBER	MILE POST	CROSSING NAME	LOCATION	STRUCTURE IDENT. NUMBER	RDWY. WIDTH < 20′	VERTICAL CLEARANCES N BOUND OR E BOUND MAX.	MIN.	S BOUND OR W BOUND MAX.	MIN.	LENGTH	SPAN	TYPE
101/427	348.08	LOST LAKE RD UC	4.5 S JCT SR 102	0009121A	--	1710	1610			251		PCB
101/428	348.44	MILL CREEK	4.9 S JCT SR 102	0009361D	--					153		PCB
101/429	349.16	SR 3 OC	5.2 S JCT SR 102	0009121B	--					134		PCB
	349.16	JCT SR 3	5.2 S JCT SR 102									
101/429.5	353.52	SR 108 OC	3.5 S JCT SR 3	0012707A	--					109		PCB
	353.52	JCT SR 108	3.5 S JCT SR 3									
101/430E	353.81	SKOOKUM CR NP RY OC	0.3 S JCT SR 108	0006884B	--					240		PCB
101/430W	353.81	SKOOKUM CR NP RY OC	0.3 S JCT SR 108	0006884A	--					240		PCB
101/432E	356.17	KENNEDY CR	2.7 S JCT SR 108	0006383B	--					129		CS
101/432W	356.17	KENNEDY CR	2.7 S JCT SR 108	0006383A	--					129		CS
	356.92	MASON-THURSTON CO LINE	3.4 S JCT SR 108									
101/501	359.57	STEAMBOAT ISLAND ROAD UC	2.7 S MASON CO	0014577A	--	1801	1702	1704	1607	188		PCB
	WB STEAMBOAT ISLAND RD TO SB US 101 (INCREASING MP)											
	101/501A	SCHNEIDER CREEK CULVERT		0014577B	--					23		SCULV
101/502E	359.58	SCHNEIDER CR	2.7 S MASON CO	0005738C	--					27		CS
101/502W	359.58	SCHNEIDER CR	2.7 S MASON CO	0005738D	--					27		CS
	US 101 SB (INCREASING MP) TO US 101 SB											
8/104N		SR 8 UC MUD BAY		0005738B	--	1805	1800			186		CBOX
8/104S		SR 8 UC MUD BAY		0005738A	--	1506	1501			186		CBOX
	361.40	JCT SR 8	4.6 S MASON CO									
101/506E	362.11	PERRY CR	0.6 S JCT SR 8	0005728A	--					102		CBOX
101/506W	362.11	PERRY CR	0.6 S JCT SR 8	0005728B	--					102		CBOX
101/507	362.59	MUD BAY RD UC	1.2 S JCT SR 8	0009887A	--	1704	1605	1708	1708	262		PCB
101/508E	362.83	MUD BAY	1.3 S JCT SR 8	0005677A	--					290		CS
101/508W	362.83	MUD BAY	1.3 S JCT SR 8	0005677B	--					290		CS
101/509	363.31	DELPHI RD UC	1.8 S JCT SR 8	0005396A	--	1701	1604	1903	1800	190		CS
101/510	363.94	EVERGREEN PKWY UC	2.4 S JCT SR 8	0009749A	--	2011	1903	1808	1807	706		POBX

STATE ROUTE BRIDGE NUMBER	MILE POST	CROSSING NAME	LOCATION	STRUCTURE IDENT. NUMBER	RDWY. WIDTH < 20'	VERTICAL CLEARANCES N BOUND OR E BOUND MAX.	N BOUND OR E BOUND MIN.	S BOUND OR W BOUND MAX.	S BOUND OR W BOUND MIN.	LENGTH	SPAN	TYPE
		EVERGREEN COLLEGE ACCESS										
		101/510A MUD BAY RD OC		0009749B	--					211		CTB
101/511	364.11	KAISER RD UC	2.6 S JCT SR 8	0013424A	--	1611	1611	1609	1609	202		POBX
101/512	365.43	BLACK LAKE BLVD. OC	3.9 S JCT SR 8	0014272C	--					191		POBX
101/513E	366.01	PERCIVAL CR & BNRR OC	4.5 S JCT SR 8	0014272B	--					354		PCB
101/513W	366.02	PERCIVAL CR & BNRR OC	4.5 S JCT SR 8	0014272A	--					314		PCB
101/514	366.42	COOPER PT. RD UC	5.0 S JCT SR 8	0009808A	--	1606	1606	1604	1604	166		PCB

CAPITOL LAKE INTERCHANGE
JCT US 101 - I-5
SRMP 367.26 TO 367.41
CS 340502 UU
5.8 E JCT SR 8

SOUTHBOUND ON US 101 TO NORTHBOUND ON I-5

		101/515E-N I-5 OC		0013384A	--					411		SBOX

SOUTHBOUND ON US 101 TO SOUTHBOUND ON I-5

		101/515E-S S-S RAMP OC		0013384B	--					240		POBX

END CAPITOL LAKE INTERCHANGE

SR 102 - WASH ST CORR CNTR TO JCT US 101

0.00 WASHINGTON STATE CORRECTIONS CTR - BEGIN ROUTE

2.86 JCT US 101 - END ROUTE

SR 103 - JCT US 101 SEAVIEW TO LEADBETTER PT STATE PARK

0.00 JCT US 101

STATE ROUTE BRIDGE NUMBER	MILE POST	CROSSING NAME	LOCATION	STRUCTURE IDENT. NUMBER	RDWY. WIDTH < 20'	VERTICAL CLEARANCES N BOUND OR E BOUND MAX.	MIN.	S BOUND OR W BOUND MAX.	MIN.	LENGTH	SPAN	TYPE
	19.95	END SR 103 LEADBETTER PT.	20.0 N JCT US 101									
		SR 104 - JCT US 101 TO JCT SR 522 LAKE FOREST										
	0.00	JCT US 101										
104/1	0.20	S-E RAMP, US 101 OC	JCT US 101	0008091A	--					263		PCB
104/2	4.38	QUILCENE-CHIMAKUM RD OC	4.2 E JCT US 101	0007353A	--					50		CS
	8.87	JCT SR 19	8.9 E JCT US 101									
104/5.1	13.93	HOOD CANAL-W.A. BUGGE BR	14.4 E JCT US 101	0011964A	--	1410	1410			4245		CFP SB ST
		WEST HALF										
	14.67	JEFFERSON-KITSAP CO LINE	14.7 E JCT US 101									
104/5.2	14.73	HOOD CANAL-W.A. BUGGE BR	15.2 E JCT US 101	0005710A	--	1502	1501			3621		CFP SB ST
		EAST HALF										
	15.54	JCT SR 3	0.9 E JEFFERSON CO									
	20.62	JCT SR 307	6.0 E JEFFERSON CO									
104/10FT	24.00	KINGSTON MAIN SLIP	8.9 E JCT SR 3	0013685A	--	1600	1500			530	SG	PCS
104/14FT	24.43	KINGSTON PEDESTRIAN RAMP	8.9 E JCT SR 3	0013936A	12.2					638		ST
104/12FT		KINGSTON AUXILIARY SLIP		0013159A	--	1600	1407			378	SG	PCS
	24.44	KINGSTON FERRY DOCK	8.9 E JCT SR 3									
	24.45	KITSAP-SNOHOMISH CO LINE	8.9 E JCT SR 3									
	24.46	EDMONDS FERRY DOCK	0.1 E KITSAP CO									
104/102FT	24.47	EDMONDS FERRY TERMINAL	0.2 E KITSAP CO	000000QE	--	1600	1304			299	ST	TTT
104/102PFT	24.47	EDMONDS FT PED	0.2 E KITSAP CO	0015257A	--					518		ST

STATE ROUTE BRIDGE NUMBER	MILE POST	CROSSING NAME	LOCATION	STRUCTURE IDENT. NUMBER	RDWY. WIDTH < 20'	VERTICAL CLEARANCES N BOUND OR E BOUND MAX.	MIN.	S BOUND OR W BOUND MAX.	MIN.	LENGTH	SPAN	TYPE
	24.62	JCT SR 524	0.2 E KITSAP CO									
104/104	25.35	3RD AVE OC	0.3 E JCT SR 524	0009021A	--					80		PCB
SR 104 MAINLINE WESTBOUND												
104/106N	25.49	5TH AVE UC	0.4 E JCT SR 524	0009021B	--			1801	1705	53		PCB
	27.82	JCT SR 99	3.2 E JCT SR 524									
99/600	27.83	SR 99 UC	3.2 E JCT SR 524	0009698A	--	2210	1803			133		PCB
	28.24	SNOHOMISH-KING CO LINE	0.4 E JCT SR 99									
		BALLINGER LAKE INTERCHANGE JCT I-5 - SR 104 SRMP 29.52 TO 29.81 1.2 MI. E JCT. SR 99										
SR 104 MAINLINE												
5/599SCD		I-5 SBCD UC		0014326C	--	1611	1611	1611	1611	189		PCB
5/599W		I-5 UC		0007071B	--	1606	1603	1606	1602	188		PCB
5/599E		I-5 UC		0007071A	--	1811	1808	1810	1807	200		PCB
5/599NCD		I-5 NBCD UC		0007071C	--	1907	1904	1907	1904	206		PCB
EASTBOUND ON SR 104 TO NORTHBOUND ON I-5												
		5/599SCD I-5 SBCD UC		0014326C	--	1611	1611			189		PCB
		5/599W I-5 UC		0007071B	--	1606	1603			188		PCB
		5/599E I-5 UC		0007071A	--	1811	1808			200		PCB
		5/599NCD I-5 NBCD UC		0007071C	--	1907	1904			206		PCB
		5/599NCD E-N RAMP, SR 104 OC		0007071C	--					206		PCB
		5/601N-E N-E RAMP UC		0014326A	--	1708	1701			383		POBX

STATE ROUTE BRIDGE NUMBER	MILE POST	CROSSING NAME	LOCATION	STRUCTURE IDENT. NUMBER	RDWY. WIDTH < 20'	VERTICAL CLEARANCES N BOUND OR E BOUND MAX.	MIN.	S BOUND OR W BOUND MAX.	MIN.	LENGTH	SPAN	TYPE
		WESTBOUND ON SR 104 TO SOUTHBOUND ON I-5										
		5/599NCD I-5 NBCD UC		0007071C	--			1907	1904	206	PCB	
		5/599E I-5 UC		0007071A	--			1810	1807	200	PCB	
		5/599W I-5 UC		0007071B	--			1606	1602	188	PCB	
		5/599SCD I-5 SBCD UC		0014326C	--			1611	1611	189	PCB	
		5/599SCD SR 104 OC		0014326C	--					189	PCB	
		END BALLINGER LAKE INTERCHANGE										
	32.28	JCT SR 522	2.7 E JCT I-5									
		SR 105 - JCT US 101 RAYMOND TO JCT US 101 ABERDEEN										
	0.00	JCT US 101										
105/3	10.07	SMITH CR	10.1 N JCT US 101	0005832A	--					308	PCB	TTT
105/4	10.42	NORTH R	10.5 N JCT US 101	0005832B	--					596	PCB	TTT
105/15C	16.16	TIDE GATES	16.2 N JCT US 101	00200273	--					24	CCULV	
	25.72	PACIFIC-GRAYS HARBOR CO LINE	25.7 N JCT US 101									
	30.29	JCT SR 105 WESTPORT BRANCH	4.5 N PACIFIC CO									
105/104	32.07	SOUTH BAY - ELK RIVER	6.3 N PACIFIC CO	0004869A	--					1309	CBOX	
105/104.75	34.30	DRAINAGE RELIEF CULV	8.5 N PACIFIC CO	00200274	--					6	TCULV	
105/105.25	34.70	DRAINAGE DITCH	8.9 N PACIFIC CO	00200101	--					9	TCULV	
105/106.25	35.35	DRAINAGE DITCH	9.5 N PACIFIC CO	00200102	--					8	CCULV	
105/108	37.23	JOHNS R	11.4 N PACIFIC CO	0004106A	--					583	SB CTB	
105/110	39.69	O LEARY CR	13.9 N PACIFIC CO	0004564B	--					116	TTT	
105/112	42.46	STAFFORD CR	16.7 N PACIFIC CO	0002984A	--					87	TTLL	
105/114	42.99	INDIAN CR	17.2 N PACIFIC CO	0002984B	--					87	TTLL	
105/116	43.48	CAMPBELL CR	17.7 N PACIFIC CO	0002984C	--					62	TTLL	
105/118	43.99	CHAPIN CR	18.2 N PACIFIC CO	0002621A	--					62	TTLL	
105/120	45.20	NEWSKAH CR	19.4 N PACIFIC CO	0004564C	--					112	CST	
105/122	45.96	CHARLIE CREEK	20.6 N PACIFIC CO	0011779A	--					120	PCS	
	48.77	JCT US 101	23.4 N PACIFIC CO									

STATE ROUTE BRIDGE NUMBER	MILE POST	CROSSING NAME	LOCATION	STRUCTURE IDENT. NUMBER	RDWY. WIDTH < 20'	VERTICAL CLEARANCES N BOUND OR E BOUND MAX.	MIN.	S BOUND OR W BOUND MAX.	MIN.	LENGTH	SPAN	TYPE
		SR 105 - WESTPORT SPUR-JCT SR 105 TO WESTPORT										
	30.29	JCT SR 105										
	34.34	WESTPORT DOCK	4.1 N JCT SR 105									
		SR 106 - JCT US 101 UNION TO JCT SR 3 BELFAIR										
	0.00	JCT US 101										
106/2	1.38	SKOKOMISH RIVER	1.4 E JCT US 101	0013205A	--					720		PCTB
106/3	6.70	BLUE HERON PED UC	6.7 E JCT US 101	000000QT	--	1703	1603			83		UTLB
	20.09	JCT SR 3	20.1 E JCT US 101									
		SR 107 - JCT US 101 ARTIC TO JCT US 12 MONTESANO										
	0.00	JCT US 101										
107/4	6.83	CHEHALIS R	6.9 N JCT US 101	0005827A	--	1505	1504			1302	ST	CBOX TTT
107/5	7.59	SLOUGH	7.6 N JCT US 101	0004381A	--					294		TTT
107/6	7.79	SLOUGH	7.8 N JCT US 101	0004381B	--					279		TTT
12/34S	7.95	US 12 UC	8.2 N JCT US 101	0008374A	--	2206	2206			2008		PCB
12/34N	7.97	US 12 UC	8.2 N JCT US 101	0008374B	--	2206	2206			1991		PCB
	7.97	JCT US 12	8.2 N JCT US 101									
		SR 108 - JCT SR 8 MCCLEARY TO JCT US 101 KAMILCHE										
	0.00	JCT SR 8										
108/4	0.50	WILDCAT CR	0.5 E JCT SR 8	0002214A	--					26		CA
	4.18	GRAYS HARBOR-MASON CO LINE	4.7 E JCT SR 8									
108/103	6.66	SKOOKUM CR	2.4 E GRAYS HBR CO	0004130A	--					70		TTT

SR 108 SRMP 6.66

STATE ROUTE BRIDGE NUMBER	MILE POST	CROSSING NAME	LOCATION	STRUCTURE IDENT. NUMBER	RDWY. WIDTH < 20'	VERTICAL CLEARANCES N BOUND OR E BOUND MAX.	MIN.	S BOUND OR W BOUND MAX.	MIN.	LENGTH	SPAN	TYPE
108/106	11.11	SKOOKUM CR	6.9 E GRAYS HBR CO	0004130B	--					87		TTT
101/429.5	11.94	US 101 UC	7.7 E GRAYS HBR CO	0012707A	--	1608	1606			109		PCB
	11.94	JCT US 101 KAMILCHE	7.7 E GRAYS HBR CO									

SR 109 - JCT US 101 HOQUIAM TO TAHOLAH

	0.00	JCT US 101										
	1.78	JCT SR 109 SPUR	1.8 N JCT US 101									
109/6	6.45	GRASS CR	6.5 N JCT US 101	0005197A	--					366		CST
109/8	8.66	CHENOIS CR	8.6 N JCT US 101	0005197B	--					150		CST
109/9	10.02	GILLIS SL	10.1 N JCT US 101	0004874A	--					123		CST
109/10	10.24	HUMPTULIPS R	10.3 N JCT US 101	0004874B	--	1509	1500			364		ST CTB
109/11	10.78	JESSIE SL	10.8 N JCT US 101	0004078A	--					102		CST
	16.11	JCT SR 115	16.1 N JCT US 101									
109/14	16.97	CONNER CR	0.9 N JCT SR 115	0005054A	--					151		CST
109/17	21.39	COPALIS R	5.3 N JCT SR 115	0004103A	--					268		TTT
109/20	29.16	JOE CR	13.1 N JCT SR 115	0004376A	--					249		PRC
109/23	31.50	MOCLIPS R	15.4 N JCT SR 115	0005054B	--					150		CST
109/25	35.17	WRECK CR	19.1 N JCT SR 115	000000NC	--					137		CST
	40.22	TAHOLAH	24.8 N JCT SR 115									

SR 109 SPUR - JCT SR 109 TO JCT US 101

	1.79	JCT SR 109										
109/3SP	2.23	LITTLE HOQUIAM R BR	0.4 E JCT SR 109	0012712A	--					1470		PCB
109/7.25	2.80	DRAINAGE RELIEF CULV	1.0 E JCT SR 109	00200275	--					18		SCULV
109/8C	3.00	DRAINAGE RELIEF CULV	1.2 E JCT SR 109	00200276	--					20		SCULV
	3.61	JCT US 101										

STATE ROUTE BRIDGE NUMBER	MILE POST	CROSSING NAME	LOCATION	STRUCTURE IDENT. NUMBER	RDWY. WIDTH < 20'	VERTICAL CLEARANCES N BOUND OR E BOUND MAX. MIN.	S BOUND OR W BOUND MAX. MIN.	LENGTH	SPAN	TYPE
		SR 110 - JCT US 101 TO OLYMPIC PARK BOUNDARY								
	0.00	JCT US 101								
	7.80	JCT SR 110 SPUR	7.8 W JCT US 101							
110/15	8.64	BOGACHIEL RIVER	8.7 W JCT US 101	08399000	--			288	SB	CS
	11.10	OLYMPIC NATIONAL PARK BOUNDARY								
		SR 110 SPUR - JCT SR 110 TO OLYMPIC PARK BOUNDARY								
	7.80	JCT SR 110 BEGIN ROUTE								
110/25SP	8.14	MORA	0.3 W JCT SR 110	0015346A	--			326	SB	
	10.47	OLYMPIC NATIONAL PARK BOUNDARY								
		SR 112 - MAKAH RESERVATION TO JCT US 101 E OF PORT ANGELES								
	0.00	NEAH BAY MAKAH INDIAN RES								
112/4	1.48	BULLMAN CR	1.5 E MAKAH RES	0006391A	--			95	TTT	
112/6.25	3.95	RASMUSSEN CREEK	4.0 E MAKAH RES	00200060	--			16	CCULV	
112/8	9.63	SEKIU RIVER BR	9.5 E MAKAH RES	0012080A	--			318	PCB	
112/10	11.72	HOKO R	11.7 E MAKAH RES	0003820A	--			210	CBOX	CS
112/13	14.85	FALLS CR	14.9 E MAKAH RES	0005625A	--			194	TTT	
112/15	16.52	CREEK	16.4 E MAKAH RES	000000EE	--			59	TTT	
112/17	17.88	CLALLAM R #1	17.9 E MAKAH RES	0008762A	--			197	PCB	
112/18	18.46	CLALLAM R #2	18.5 E MAKAH RES	0008762B	--			210	PCB	
112/20	19.00	CLALLAM R	19.2 E MAKAH RES	0006511B	--			128	PCB	
112/22	21.89	N FK GREEN CR	22.1 E MAKAH RES	0006391B	--			86	TTT	
112/23	22.55	GREEN CR	22.7 E MAKAH RES	0006759A	--			53	TTT	
	23.12	JCT SR 113	23.1 E MAKAH RES							

STATE ROUTE BRIDGE NUMBER	MILE POST	CROSSING NAME	LOCATION	STRUCTURE IDENT. NUMBER	RDWY. WIDTH < 20'	VERTICAL CLEARANCES N BOUND OR E BOUND MAX. MIN.	S BOUND OR W BOUND MAX. MIN.	LENGTH	SPAN	TYPE
112/24	23.72	GREEN CR	0.6 E JCT SR 113	0005939A	--			97		TTT
112/26	26.59	PYSHT R	3.5 E JCT SR 113	0002809A	--			147		SB
112/31	34.66	DEEP CREEK	11.5 E JCT SR 113	0013865A	--			166		PCTB
112/34	38.66	W TWIN R	15.5 E JCT SR 113	0004714A	--			160		CS
112/35	39.08	E TWIN R	16.0 E JCT SR 113	0004201A	--			139		CS
112/38	45.93	SUSIE CR	22.9 E JCT SR 113	0014897A	--			374		PCB
112/39	46.28	LYRE R	23.2 E JCT SR 113	0005997B	--			268		TTRU TTT
112/40	48.51	FIELD CR	25.4 E JCT SR 113	0015726A	--			20		CS
112/41	54.55	SALT CR	31.4 E JCT SR 113	0004152A	--			72		CS
112/44	60.13	ELWHA R	37.0 E JCT SR 113	0009090A	--			564		CA PCB
	61.34	JCT US 101	38.2 E JCT SR 113							

SR 113 - JCT US 101 TO JCT SR 112

	0.00	JCT US 101								
113/5	1.87	BEAVER CREEK	1.9 N JCT US 101	08270000	--			80		CTB
113/10	3.32	COLD CREEK	3.3 N JCT US 101	08097000	--			42		PCB
113/12.25	5.10	STEEL DRAINAGE CULVERT	5.1 N JCT US 101	00200211	--			16		SCULV
113/15	9.57	PYSHT RIVER	9.6 N JCT US 101	08316200	--			91		CTB
	9.98	JCT SR 112								

SR 115 - OCEAN SHORES TO JCT SR 109

	0.00	BEGIN SR 115								
	2.28	JCT SR 109								

SR 116 - JCT SR 19 TO FORT FLAGLER STATE PARK

	0.00	JCT SR 19								
116/5	2.67	PORTAGE CANAL	2.7 E JCT SR 19	08043900	--			670		SBOX CBOX

STATE ROUTE BRIDGE NUMBER	MILE POST	CROSSING NAME	LOCATION	STRUCTURE IDENT. NUMBER	RDWY. WIDTH < 20'	VERTICAL CLEARANCES N BOUND OR E BOUND MAX.	MIN.	S BOUND OR W BOUND MAX.	MIN.	LENGTH	SPAN	TYPE
	9.83	FORT FLAGLER STATE PARK GATE										
		SR 117 - JCT US 101 TO PORT ANGELES DOCKS										
117/1	0.00	US 101 UC	JCT US 101	0005115A	--						128	CG
	0.00	JCT US 101										
117/5	0.97	W 8TH STREET UC	1.0 N JCT US 101	08502700	--	8000	8000	8000	8000		738	TTT
	1.40	PORT ANGELES DOCKS										
		SR 119 - JCT US 101 TO LAKE CUSHMAN										
	0.00	JCT US 101										
	10.93	LAKE CUSHMAN - STAIRCASE ROAD										
		SR 121 - JCT I-5 UC TO I-5 OC ON 93RD AVE										
	0.00	JCT I-5										
5/308W	0.01	I-5 UC MAYTOWN	JCT I-5	0004544B	--	2310	2209				270	CTB
5/308E	0.01	I-5 UC MAYTOWN	JCT I-5	0004544A	--	2307	2303				270	CTB
121/6	0.24	MAYTOWN ROAD BRIDGE	0.2 E JCT I-5	08025500	--						62	SB
121/8	0.65	MAYTOWN BRIDGE	0.6 E JCT I-5	08012300	--						56	CS
121/15	7.63	I-5 OC	JCT I-5	0008271D	--						204	PCB
	7.65	JCT I-5										
		SR 122 - JCT US 12 TO JCT US 12 MOSSYROCK										

STATE ROUTE BRIDGE NUMBER	MILE POST	CROSSING NAME	LOCATION	STRUCTURE IDENT. NUMBER	RDWY. WIDTH < 20'	VERTICAL CLEARANCES N BOUND OR E BOUND MAX.	MIN.	S BOUND OR W BOUND MAX.	MIN.	LENGTH	SPAN	TYPE
	0.00	JCT US 12										
122/1	1.03	SILVER CR.	1.0 E JCT US 12	08076900	--					20		TTT
122/5	3.57	TILTON	3.6 N JCT US 12	08005000	--					1114		SB CTB
122/10	6.56	MOSSYROCK	6.6 E JCT US 12	07969300	--					305		SB CTB
	7.88	JCT US 12										

SR 123 - US 12 OHANAPECOSH TO JCT SR 410 CAYUSE PASS

	0.00	JCT US 12										
123/2	0.60	SUMMIT CREEK	0.6 N JCT US 12	0013113A	--					165		SB
123/5	4.94	LAUGHINGWATER CREEK BR	5.1 N JCT US 12	08611500	--					285		SB
	7.50	LEWIS-PIERCE CO LINE	7.5 N JCT US 12									
123/101	7.73	PANTHER CR	0.2 N LEWIS CO	000000ND	--					192		PCB PRC
123/104	12.25	DEER CR	4.8 N LEWIS CO	000000KA	--					78		CA
123/106	13.56	TUNNEL	6.1 N LEWIS CO	000000JH	--	1411	1208			510		CTUN
	16.34	JCT SR 410	8.8 N LEWIS CO									

SR 124 - JCT US 12 BURBANK TO JCT US 12 WAITSBURG

	0.00	JCT US 12										
124/8	22.62	BN RR OC (NP)	22.6 E JCT US 12	0007934A	--					135		PCB
124/12	25.16	WINNETT CANYON	25.2 E JCT US 12	0008008A	--					154		PCB
124/14	27.48	COUNTY RD OC	27.5 E JCT US 12	0006854A	--					170		PCB
	34.93	JCT SR 125	34.9 E JCT US 12									
124/20	35.44	WHETSTONE CREEK	0.5 E JCT SR 125	0014637A	--					76		CS

STATE ROUTE BRIDGE NUMBER	MILE POST	CROSSING NAME	LOCATION	STRUCTURE IDENT. NUMBER	RDWY. WIDTH < 20′	VERTICAL CLEARANCES N BOUND OR E BOUND MAX.	MIN.	S BOUND OR W BOUND MAX.	MIN.	LENGTH	SPAN	TYPE
124/24	41.17	TOUCHET RIVER	6.3 E JCT SR 125	0012540A	--					136		PCB
124/28	44.26	COPPEI CREEK BRIDGE	9.3 E JCT SR 125	0014317A	--					88		CS
	44.98	JCT US 12	10.0 E JCT SR 125									

SR 125 - OREGON LINE TO JCT SR 124 PRESCOTT

	0.00	OREGON-WALLA WALLA CO LINE										
125/3	0.83	WALLA WALLA RIVER	0.8 N OREGON	0013309A	--					148		PCB
125/5	1.53	YELLOWHAWK CREEK	1.5 N OREGON	0013309B	--					90		PCB
125/10	5.55	MILL CR	5.6 N OREGON	0002174A	--					59		CTB
125/12	5.93	UP RR UC PINE ST	5.9 N OREGON	0001908A	--	1403	1311			54		SB
12/640	6.15	US 12 UC	6.1 N OREGON	0009110A	--	2301	2301			224		PCB
	6.15	JCT US 12	6.1 N OREGON									
125/21C	11.10	SPRING BRANCH CULV	4.9 N JCT US 12	00200076	--					22		CCULV
125/23	12.30	DRY CR	6.2 N JCT US 12	000000GX	--					42		CA
125/25	13.86	SPRING VALLEY BRANCH	7.8 N JCT US 12	0004763A	--					97		CS
125/26	13.91	SPRING VALLEY BRANCH	7.9 N JCT US 12	0004763B	--					153		CS
125/28	15.49	SPRING VALLEY BRANCH	9.4 N JCT US 12	000000GY	19.7					30		CA
125/31.25	18.97	BROWN RD CREEK	12.9 N JCT US 12	000000BA	--					16		ESB
125/33	22.70	UP RR UC	16.7 N JCT US 12	0002651A	--	1409	1405			76		SB
125/35	23.38	TOUCHET R	17.3 N JCT US 12	000000FZ	--					117		CA
	23.67	JCT SR 124	17.6 N JCT US 12									

SR 127 - JCT US 12 DODGE TO JCT SR 26 DUSTY

	0.00	JCT US 12										
127/4.25	4.17	DRAINAGE RELIEF CULV	4.2 N JCT US 12	00200299	--					7		CCULV
127/8	9.13	DEADMAN CREEK	9.1 N JCT US 12	000000OQ	--					184		PCB
127/10	9.65	ELMER C. HUNTLEY BRIDGE	10.1 N JCT US 12	0008494A	--	1609	1605			1831		SA SB
	10.00	GARFIELD-WHITMAN CO LINE	10.1 N JCT US 12									

STATE ROUTE BRIDGE NUMBER	MILE POST	CROSSING NAME	LOCATION	STRUCTURE IDENT. NUMBER	RDWY. WIDTH < 20'	VERTICAL CLEARANCES N BOUND OR E BOUND MAX.	MIN.	S BOUND OR W BOUND MAX.	MIN.	LENGTH	SPAN	TYPE
127/101	10.35	CAMAS PRAIRIE RR OC	0.4 N GARFIELD CO	000000OR	--					257		PCB
127/102.25	11.23	CORRAL CREEK CULV	0.8 N GARFIELD CO	00200075	--					10		CCULV
127/104	22.39	BIG ALKALI CRK	12.5 N GARFIELD CO.	0013129A	--					67		PCS
	27.29	JCT SR 26	17.2 N GARFIELD CO									

SR 128 - JCT US 12 CLARKSTON TO WASH/IDAHO STATE LINE

	0.00	JCT US 12										
128/10	0.22	SNAKE R - RED WOLF BR	0.2 E JCT US 12	0010850A	--					1450		SBOX
	0.39	WHITMAN-ASOTIN CO LINE										
	0.51	JCT SR 193										
	2.30	WASH/IDAHO STATE LINE	2.3 E JCT US 12									

SR 129 - OREGON LINE TO JCT US 12 CLARKSTON

	0.00	OREGON-ASOTIN CO LINE										
129/2	4.33	GRANDE RONDE R	4.4 N OREGON	0002672A	--					290		SB CTB
129/10	36.62	ASOTIN CR	36.7 N OREGON	0005323A	--					110		CS
129/12	40.83	LEWISTON-CLARKSTON UC	40.8 N OREGON	08376300	--	1602	1600			105		POBX
	42.55	JCT US 12	42.6 N OREGON									

SR 131 - GIFFORD PINCHOT FOREST BOUNDARY TO JCT US 12

	0.00	NATIONAL FOREST BOUNDARY										
131/5	0.43	WOODS CREEK	1.6 S JCT US 12	08266100	--					60		CS
131/15	1.82	CHILCOAT	0.2 S JCT US 12	08214800	--	1606	1507			435		ST CS

STATE ROUTE BRIDGE NUMBER	MILE POST	CROSSING NAME	LOCATION	STRUCTURE IDENT. NUMBER	RDWY. WIDTH < 20'	VERTICAL CLEARANCES N BOUND OR E BOUND MAX. MIN.	S BOUND OR W BOUND MAX. MIN.	LENGTH	SPAN	TYPE
	2.07	JCT US 12								
		SR 141 - JCT SR 14 BINGEN TO SKAMANIA CO LINE								
	0.00	JCT SR 14								
	4.69	JCT SR 141 WEST WYE	4.6 N JCT SR 14							
141/4	8.56	RATTLESNAKE CREEK	3.9 N SR 141 W WYE	0003237A	--			93		CTB
141/5	8.70	WHITE SALMON RIVER	4.0 N SR 141 W WYE	0002565A	--			188		ST CTB
141/8.25	15.39	DRY CREEK CULVERT	10.7 N SR 141 W WYE	00200278	--			8		CCULV
141/10.25	22.95	CREEK CULV	18.3 N ST 141 W WYE	00200277	--			6		CCULV
141/14	23.20	DRAINAGE DITCH	18.5 N SR 141 W WYE	0004752A	--			59		TTT
141/15.25	23.70	BONNIE'S CULVERT	19.0 N SR 141 W WYE	00200014	--			9		CCULV
141/18.25	25.50	BEAR SPRINGS AQUEDUCT	20.8 N SR 141 W WYE	00200015	--			14		CCULV
	29.30	KLICKITAT-SKAMANIA CO LINE	24. 6 N SR 141 W WYE							
		SR 141 WEST WYE - JCT SR 14 UNDERWOOD TO JCT SR 141								
	6.90	JCT SR 14								
	4.69	JCT SR 141	2.2 N JCT SR 14							
		SR 142 - JCT SR 14 LYLE TO JCT US 97 GOLDENDALE								
	0.00	JCT SR 14								
142/2.25	5.20	MELISSA CREEK CULVERT	5.2 E JCT SR 14	00200012	--			18		SCULV
142/4	10.00	KLICKITAT R PITT	10.0 E JCT SR 14	0010542A	--			334		PCB
142/6C	13.40	SNYDER CR	13.4 E JCT SR 14	0003808A	--			22		CCULV
142/8	17.50	KLICKITAT R	17.5 E JCT SR 14	0009875A	--			180		PCB
142/9	17.55	KLICKITAT R	17.6 E JCT SR 14	0004752D	--			144		PCB
142/10	18.92	LITTLE KLICKITAT R	18.9 E JCT SR 14	0009192A	--			95		PCB
142/11.25	20.16	CANYON CREEK	20.2 E JCT SR 14	000000BC	--			12		CCULV
142/12.25	23.58	CREEK CULV	23.6 E JCT SR 14	00200279	--			8		MCULV
142/12.55	27.82	BLOCKHOUSE CREEK CULVERT	27.8 E JCT SR 14	00200280	--			18		CCULV

STATE ROUTE BRIDGE NUMBER	MILE POST	CROSSING NAME	LOCATION	STRUCTURE IDENT. NUMBER	RDWY. WIDTH < 20'	VERTICAL CLEARANCES N BOUND OR E BOUND MAX.	MIN.	S BOUND OR W BOUND MAX.	MIN.	LENGTH	SPAN	TYPE
142/13	29.92	SPRING CR	29.9 E JCT SR 14	000000BE	--					22		SB
142/15	33.54	LITTLE KLICKITAT RIVER	33.6 E JCT SR 14	0012159A	--					111		PCB
	35.29	JCT US 97										

SR 150 - MANSON TO JCT US 97 CHELAN

	0.30	MANSON POST OFFICE										
	8.25	JCT US 97 ALTERNATE COINCIDENT 0 .8										
	9.08	JCT US 97 ALTERNATE END COINCIDENCE										
	12.06	JCT US 97 END ROUTE										

SR 153 - JCT US 97 PATEROS TO JCT SR 20 TWISP VIC

	0.00	JCT US 97										
153/3	3.66	METHOW R	3.7 N JCT US 97	0001658A	--					291		CTB
153/4	4.22	METHOW R	4.3 N JCT US 97	0003704A	--	1510	1504			425		ST CTB
153/6	6.60	BLACK CANYON CR	6.6 N JCT US 97	0003583A	--					98		CTB
153/10	11.83	METHOW R	11.9 N JCT US 97	0002450A	--					476		CTB
153/11.25	12.61	RONS TIMBER CULV	12.6 N JCT US 97	00200040	--					6		TCULV
153/13	13.45	METHOW R	13.5 N JCT US 97	0002450B	--					408		CTB
153/14	14.00	METHOW R	14.0 N JCT US 97	0002450C	--					350		CTB
153/15	15.51	METHOW R	15.5 N JCT US 97	0002450D	--					302		CTB
153/16	16.85	METHOW R	16.9 N JCT US 97	0003507A	--					454		CTB
153/17	18.91	METHOW R	18.9 N JCT US 97	0002450E	--					302		CTB
153/19	21.29	LIBBY CR	21.3 N JCT US 97	0003507B	--					22		CS
153/20	22.31	METHOW R	22.3 N JCT US 97	0001976A	--					438		CG
153/25c	29.26	BEAVER CR CULV	29.3 N JCT US 97	0015890A	--					30		SCULV
	30.74	JCT SR 20	30.7 N JCT US 97									

SR 155 - JCT US 2 COULEE CITY TO JCT SR 20 OMAK

STATE ROUTE BRIDGE NUMBER	MILE POST	CROSSING NAME	LOCATION	STRUCTURE IDENT. NUMBER	RDWY. WIDTH < 20'	VERTICAL CLEARANCES N BOUND OR E BOUND MAX.	MIN.	S BOUND OR W BOUND MAX.	MIN.	LENGTH	SPAN	TYPE
	0.00	JCT US 2										
155/4	8.76	LOWER LEWIS CR	8.8 N JCT US 2	0003668A	--					39		CS
155/6	14.50	UPPER LEWIS CR	14.4 N JCT US 2	0003668B	--					69		CTB
155/8	16.81	DEVILS CR	16.8 N JCT US 2	0003668C	--					169		CTB
155/10	19.12	NORTHRUP CR	19.1 N JCT US 2	0003668D	--					89		CTB
	25.71	JCT SR 174	25.6 N JCT US 2									
	26.24	MP EQUATION 26.24 BACK = 28.04 AHEAD										
	28.04	GRANT-DOUGLAS CO LINE										
155/101	28.26	COLUMBIA R GRAND COULEE 0922	0.2 N GRANT CO	000000JJ	--	1407	1403			1089	ST	CTB
	28.36	DOUGLAS-OKANOGAN CO LINE										
155/110	78.93	OMAK CR	50.8 N GRANT CO	0008186A	--					95		CS
97/533	79.91	US 97 UC	51.6 N GRANT CO	0007309B	--	1600	1511			58		CS
	80.47	JCT US 97	52.2 N GRANT CO									
		SR 155 - OMAK STREET SPUR - JCT SR 155 TO SR 215										
	80.15	JCT SR 155 - US 97										
155/111SP	80.40	OKANOGAN R	0.3 E JCT US 97	000000HD	--					410		CA
	80.52	JCT SR 215	0.4 W JCT US 97									
		SR 160 - PORT ORCHARD TO PT SOUTHWORTH FERRY										
	0.00	JCT SR 16										
160/5	0.01	SR 16 OVERCROSSING	JCT SR 16	0010602A	--					223		PCB

STATE ROUTE BRIDGE NUMBER	MILE POST	CROSSING NAME	LOCATION	STRUCTURE IDENT. NUMBER	RDWY. WIDTH < 20'	VERTICAL CLEARANCES N BOUND OR E BOUND MAX.	MIN.	S BOUND OR W BOUND MAX.	MIN.	LENGTH	SPAN	TYPE
160/10	3.82	CURLEY CREEK BRIDGE	3.8 E JCT SR 16	08020600	--					21		CTB
	7.47	POINT SOUTHWORTH FERRY LANDING										
		160/32FT SOUTHWORTH FERRY TERM.		0005715A	19.8	1600	1406			511	SG	TTT
		160/102FT VASHON FERRY MAIN SLIP		0005713A	--	1600	1600			834	SG	TTT
		160/103FT VASHON FERRY AUX. SLIP		00X3104A	--	1600	1600			905	SG	
		160/104EF VASHON EXPRESS FERRY		0013499A	13.1					300	ST PCS	CFP
		160/106FT FAUNTLEROY FERRY TERM.		0005714A	--	1600	1600			648	SG	TTT
		SR 161 - JCT SR 7 TO JCT SR 18 KITTS CORNER										
	0.00	JCT SR 7										
161/1	1.86	LITTLE MASHELL RIVER	1.8 N JCT SR 7	0012982A	--					101	PCB	
161/2	2.51	MASHEL RIVER BRIDGE	2.5 N JCT SR 7	0013070A	--					164	PCB	
161/3	4.29	OHOP CR	4.3 N JCT SR 7	000000BG	--					56	CTB	
161/6C	10.10	TANWAX CR	10.1 N JCT SR 7	00200074	--					21	CCULV	
161/7.25	12.85	SOUTH MUCK CR	12.8 N JCT SR 7	00200126	--					6	CCULV	
161/8.25	14.10	DRAINAGE CREEK	14.1 N JCT SR 7	00200125	--					6	CCULV	
161/10	25.67	SR 512 OC	25.8 N JCT SR 7	0009010A	--					278	PCB	
	25.80	JCT SR 512 COINCIDENT 3.3	25.8 N JCT SR 7									
512/29S	26.95	15TH AVE SW OC	1.1 N JCT SR 512	0009619A	--					194	CBOX	
512/29N	26.95	15TH AVE SW OC	1.1 N JCT SR 512	0009010B	--					217	CBOX	
512/31S	27.17	MERIDIAN ST OC	1.3 N JCT SR 512	0009619B	--					220	CBOX	
512/31N	27.17	MERIDIAN ST OC	1.3 N JCT SR 512	0009010C	--					237	CBOX	
512/33	27.97	7TH AVE SE UC	2.2 N JCT SR 512	0009010D	--	1609	1607	1700	1608	276	PCB	
512/35S	28.23	PUYALLUP R & C1TY ST'S	2.4 N JCT SR 512	0009685A	--					1558	PCB	CBOX
512/35N	28.23	PUYALLUP R	2.4 N JCT SR 512	0009004A	--					1558	PCB	CBOX
512/38	28.69	BENSTON DRIVE UC	2.9 N JCT SR 512	0009075E	--	1908	1904	1708	1609	258	PCB	
	SR 161 NB EXITS - END COINCIDENCE											
		512/40S SR 512 UC		0013183A	--	1706	1706	1809	1706	338	PCB	
		512/40N SR 512 UC		0009831A	--	1603	1603	1603	1603	337	PCB	
	29.08	JCT SR 512 END COINCIDENT	4.4 N JCT SR 512									

STATE ROUTE BRIDGE NUMBER	MILE POST	CROSSING NAME	LOCATION	STRUCTURE IDENT. NUMBER	RDWY. WIDTH < 20'	VERTICAL CLEARANCES N BOUND OR E BOUND MAX. MIN.	S BOUND OR W BOUND MAX. MIN.	LENGTH	SPAN	TYPE
	29.09	JCT SR 167 COINCIDENT 0.8	4.4 N JCT SR 512							
167/21E	29.47	MILWAUKEE AVE OC	0.4 N JCT SR 167	0009075A	--			143		CS
167/21W	29.47	MILWAUKEE AVE OC	0.4 N JCT SR 167	0014126A	--			155		CS
	29.90	MP EQUATION 29.90 BACK = 28.69 AHEAD								
	28.69	JCT SR 167 END COINCIDENCE								
161/22	29.22	UP RR OC	0.9 N JCT SR 167	0002410A	--			250		CTB
	32.05	JCT SR 514	3.8 N JCT SR 167							
	32.55	PIERCE-KING CO LINE	0.5 N JCT SR 514							
161/102	34.21	I-5 OC	1.8 N PIERCE CO	0006094D	--			407		PCB
	35.00	JCT SR 18	2.5 N PIERCE CO							

SR 162 - JCT SR 410 SUMNER TO JCT SR 165 BURNETT VIC

	0.00	JCT SR 410								
162/2	0.01	SR 410 OC	0.0 E JCT SR 410	0008102C	--			238		PCB
162/4	0.51	PUYALLUP R	0.5 E JCT SR 410	000000PA	--			232		PCB
	3.21	MP EQUATION 0.83 BACK = 3.21 AHEAD								
162/6	6.81	PUYALLUP R	4.4 E JCT SR 410	000000JD	--			210		CTRU CTB
162/11	11.49	VOIGHTS CR	9.1 E JCT SR 410	0004584A	--			78		TTLL
162/13	13.00	BN RR UC (NP) CROCKER	10.6 E JCT SR 410	0005385A	--	1405	1403	133		SG
162/14	13.19	CARBON RIVER	10.8 E JCT SR 410	00X3041A	--			234		PCB
162/15	13.97	S PRAIRIE CR	11.6 E JCT SR 410	0008606A	--			250		PCB
162/16	15.15	S PRAIRIE CR	12.8 E JCT SR 410	0008606B	--			227		PCB
162/17	15.55	S PRAIRIE CR	13.2 E JCT SR 410	0008606C	--			225		PCB
162/18	15.95	S PRAIRIE CR	13.6 E JCT SR 410	0008606D	--			217		PCB
162/20	17.70	S PRAIRIE CR	15.3 E JCT SR 410	0005142A	--			120		CBOX
162/22	19.64	SPIKETON CR	17.3 E JCT SR 410	000000JP	--			226		CBOX
	19.78	JCT SR 165	17.4 E JCT SR 410							

SR 162 SRMP 19.78
SR 163 SRMP 0.00

STATE ROUTE BRIDGE NUMBER	MILE POST	CROSSING NAME	LOCATION	STRUCTURE IDENT. NUMBER	RDWY. WIDTH < 20'	VERTICAL CLEARANCES N BOUND OR E BOUND MAX.	MIN.	S BOUND OR W BOUND MAX.	MIN.	LENGTH	SPAN	TYPE
		SR 163 - JCT SR 16 UC TO PT DEFIANCE FERRY TERMINAL										
	0.00	JCT SR 16										
16/31	0.01	SR 16 UC	JCT SR 16	0012245A	--	1911	1901			257		POBX
	3.36	POINT DEFIANCE FERRY TERMINAL										
		163/27FT PT DEFIANCE FERRY TERM.		0012701A	--	1405	1405			171		ST TTT
		163/28FT TAHLEQUAH FERRY TERMINAL		0005814A	11.6	1405	1405			385		ST TTT
		SR 164 - JCT SR 18 AUBURN TO JCT SR 410 ENUMCLAW										
	0.30	JCT SR 18	JCT SR 18									
18/10	0.31	SR 18 UC	0.0 E JCT SR 18	0006066A	--	1606	1508			82		CS
164/15	1.49	R ST OC	1.1 E JCT SR 18	000000OT	--					200		POBX
	14.52	JCT SR 169	14.2 E JCT SR 18									
	15.14	JCT SR 410	0.5 E JCT SR 164									
		SR 165 - MT RAINIER NATIONAL PARK TO JCT SR 410 BUCKLEY										
	0.00	RAINIER NATIONAL PARK MOWICH										
165/10	11.50	CARBON R	11.6 N RAINIER PARK	0002950A	17.4					494		SA TTT
			BRIDGE 165/10 POSTED (SEE POSTED BRIDGES IN FRONT OF BRIDGE LIST)									
165/11	11.90	GULCH NO 3 (HALF BRIDGE)	11.9 N RAINIER PARK	0005632A	--					92		TTT
165/12	11.93	GULCH NO 2	12.0 N RAINIER PARK	0005632B	--					105		TTT
165/13	12.03	GULCH NO 1	12.1 N RAINIER PARK	0005632C	--					92		TTT
165/16	16.38	WILKESON CREEK	16.4 N RAINIER PARK	000000EI	--					45		CA
165/17	16.75	WILKESON CREEK	16.8 N RAINIER PARK	0002687A	--					77		CA

STATE ROUTE BRIDGE NUMBER	MILE POST	CROSSING NAME	LOCATION	STRUCTURE IDENT. NUMBER	RDWY. WIDTH < 20'	VERTICAL CLEARANCES N BOUND OR E BOUND MAX.	MIN.	S BOUND OR W BOUND MAX.	MIN.	LENGTH	SPAN	TYPE
165/18	17.17	WILKESON CREEK	17.2 N RAINIER PARK	0008217A	--					83		CS
165/20	18.80	SO PRAIRIE CRK-BURNETT	18.9 N RAINIER PARK	0011802A	--					571		SB
	19.57	JCT SR 162	19.6 N RAINIER PARK									
	21.24	JCT SR 410	1.7 N JCT SR 162									

SR 166 - JCT SR 16 TO EASTERN PORT ORCHARD CITY LIMITS

	0.00	JCT SR 16										
16/205	0.00	SR 16 UNDERCROSSING	JCT SR 16	0005237A	--	1906	1902			228		CBOX
166/21	3.36	BLACKJACK CR	3.4 E JCT SR 16	0004210A	--					22		CS
166/24	3.97	W J NELSON VIADUCT UC	4.0 E JCT SR 16	0003062A	--	2303	2109			157		CTB
	4.97	PORT ORCHARD CITY LIMITS										

SR 167 - JCT I-5 TACOMA TO JCT SR 900

PUYALLUP R INTERCHANGE
JCT SR 167 - I-5
SRMP 0.00 TO 0.25
CS 270701 UU
0.0 N JCT I-5

SR 167 MAINLINE NORTHBOUND FROM BAY STREET

5/453		E-N RAMP I-5 UC		0006821A	--	1610	1608			121		PCB
167/11E-N		E-N RAMP T ST		0006979F	--					230		CS

STATE ROUTE BRIDGE NUMBER	MILE POST	CROSSING NAME	LOCATION	STRUCTURE IDENT. NUMBER	RDWY. WIDTH < 20'	VERTICAL CLEARANCES N BOUND OR E BOUND MAX.	N BOUND OR E BOUND MIN.	S BOUND OR W BOUND MAX.	S BOUND OR W BOUND MIN.	LENGTH	SPAN	TYPE
		SR 167 MAINLINE SOUTHBOUND TO BAY STREET										
5/456E		S-W RAMP I-5 UC		0006613A	--			2708	2610	1470		PCB
5/456W		S-W RAMP I-5 UC		0006613B	--			2006	1906	1455		PCB
		SOUTHBOUND ON 167 TO NORTHBOUND ON I-5										
		5/456E S-N RAMP I-5 UC		0006613A	--			2708	2610	1470		PCB
		5/456W S-N RAMP I-5 UC		0006613B	--			2006	1906	1455		PCB
		5/453 E-N RAMP I-5 UC		0006821A	--			1610	1608	121		PCB
		5/454N-N W-N RAMP N-N RAMP UC		0006979C	--			1603	1603	218		CBOX
		5/455E-N W-N RAMP T ST SEWER OC		0006979H	--					134		CS
		SOUTHBOUND ON 167 TO SOUTHBOUND ON I-5										
		5/456E S-S RAMP I-5 UC		0006613A	--			2708	2610	1470		PCB
		5/456W S-S RAMP I-5 UC		0006613B	--			2006	1906	1455		PCB
		167/11S-S S-S RAMP T ST SEWER OC		0006979G	--					86		CS
		5/455S-W S-S RAMP S-W RAMP UC		0006979E	--			1604	1604	184		CBOX
		END PUYALLUP R INTERCHANGE										
167/13	0.64	BN RR OC (NP)	0.6 N JCT I-5	0001784A	--					211		CTB
167/16	3.69	CLARK CR	3.7 N JCT I-5	0008682A	--					131		CS
	5.26	BEGIN EQUATION										
167/20E	6.40	PUYALLUP R	6.4 N JCT I-5	0003960A	--	1804	1804			477		ST TTT PRC
167/20W	6.40	PUYALLUP R	6.4 N JCT I-5	0008903A	--					541		PCB CBOX
	6.54	MP EQUATION 6.54 BACK = 5.26 AHEAD										
	5.26	JCT SR 161 COINCIDENT 0.7	6.5 N JCT I-5									
167/21E	5.72	MILWAUKEE AVE OC	0.4 N JCT SR 161	0009075A	--					143		CS
167/21W	5.72	MILWAUKEE AVE OC	0.4 N JCT SR 161	0014126A	--					155		CS
512/40N	5.98	SR 512 UC	0.7 N JCT SR 161	0009831A	--	1903	1903	1903	1903	337		PCB
	5.98	JCT SR 512 & 161 END COINCIDENCE	0.7 N JCT SR 161									
512/40S	5.99	SR 512 UC	0.7 N JCT SR 161	0013183A	--	1706	1706	1809	1706	338		PCB

STATE ROUTE BRIDGE NUMBER	MILE POST	CROSSING NAME	LOCATION	STRUCTURE IDENT. NUMBER	RDWY. WIDTH < 20'	VERTICAL CLEARANCES N BOUND OR E BOUND MAX. MIN.	S BOUND OR W BOUND MAX. MIN.	LENGTH	SPAN	TYPE
167/25E	6.81	S-E RAMP OC	0.7 N JCT SR 512	0009075B	--			161		CS
167/25W	6.82	S-E RAMP OC	0.7 N JCT SR 512	13042A	--			150		CS
		SOUTHBOUND SR 167 TO EASTBOUND SR 410								
		167/25W SR 167 UC		0013042A	--		1703 1703	150		CS
		165/25E SR 167 UC		0009075B	--		1801 1801	161		CS
	6.87	JCT SR 410	1.1 N JCT SR 512							
167/30W	7.04	W-S RAMP OC	0.2 N JCT SR 410	0013042B	--			270		CBOX
167/30E	7.05	W-S RAMP OC	0.2 N JCT SR 410	0009075C	--			234		CBOX
167/32W	7.19	VALLEY AVE & UPRR OC	0.4 N JCT SR 410	0013042C	--			1012		PCB
167/32E	7.22	VALLEY AVE & UPRR OC	0.4 N JCT SR 410	0009075D	--			925		PCB
167/34E	7.56	WEST VALLEY HWY OC	0.7 N JCT SR 410	0009118A	--			290		PCB
167/34W	7.56	W VALLEY HWY OC	0.7 N JCT SR 410	0013042D	--			290		PCB
167/40E	10.62	8TH ST E OC	3.6 N JCT SR 410	0010558A	--			185		PCB
167/40W	10.68	8TH ST E OC	3.6 N JCT SR 410	0013042E	--			185		PCB
	11.17	PIERCE-KING CO LINE	4.3 N JCT SR 410							
167/102	11.70	THIRD AVE SW OC	0.5 N PIERCE CO.	0010513A	--			164		PCB
167/104	12.26	ELLINGSON RD OC	1.1 N PIERCE CO	0010513B	--			163		PCB
167/106	12.69	FIRST AVE N OC	1.5 N PIERCE CO	0010513C	--			146		PCB
167/110	13.81	15TH ST SW UC	2.3 N PIERCE CO	0009236A	--	1809 1802	1807 1611	369		CBOX
			WEST AUBURN INTERCHANGE JCT SR 167 - SR 18 SRMP 13.85 TO 14.70 CS 176503 U 1.9 N PIERCE CO							
		SR 167 MAINLINE								
167/112E		SR 18 OC		0009236B	--			343		PCB
167/112W		SR 18 OC		0009236C	--			335		PCB

STATE ROUTE BRIDGE NUMBER	MILE POST	CROSSING NAME	LOCATION	STRUCTURE IDENT. NUMBER	RDWY. WIDTH < 20′	VERTICAL CLEARANCES N BOUND OR E BOUND MAX. MIN.	S BOUND OR W BOUND MAX. MIN.	LENGTH	SPAN	TYPE
		SR 167 NORTHBOUND TO SR 18 EASTBOUND								
		167/112N-E N-E RAMP W-N RAMP UC		0009236D	--	1702 1611		273		CBOX
		SR 167 SOUTHBOUND TO SR 18 WESTBOUND								
		167/112S-W S-W RAMP W VALLEY HWY OC		0009236E	--			314		PCB
		SR 167 SOUTHBOUND TO SR 18 EASTBOUND								
		167/112W S-E RAMP SR 18 OC		0009236C	--			335		PCB
		167/112W S-E RAMP SR 167 UC		0009236C	--		1701 1606	335		PCB
		167/112E S-E RAMP SR 167 UC		0009236B	--		1904 1810	343		PCB
		167/112W-N S-E RAMP W-N RAMP UC		0009236F	--		1708 1705	331		PCB
		15TH ST SW TO SR 167 NORTHBOUND								
		167/112N-E W-N RAMP N-E RAMP OC		0009236D	--			273		CBOX
		167/112W-N W-N RAMP SR 18 OC		0009236F	--			331		PCB
		END WEST AUBURN INTERCHANGE								
167/115	14.77	W MAIN ST UC	0.1 N JCT SR 18	0008853A	--	1702 1610	1801 1709	383		CBOX
167/116	15.77	15TH ST NW UC	1.1 N JCT SR 18	0008853B	--	1703 1700	1611 1607	275		PCB
167/117	17.00	37TH ST UC	2.3 N JCT SR 18	0008853C	--	1609 1607	1611 1608	273		PCB
167/119	17.93	S 277TH ST UC	3.2 N JCT SR 18	0008441A	--	1701 1609	1701 1609	196		PCB
167/121E	19.04	GREEN R	4.3 N JCT SR 18	0008114A	--			241		PCB CBOX
167/121W	19.04	GREEN R	4.3 N JCT SR 18	0008114B	--			241		PCB CBOX
167/122E	19.60	SR 516 OC	4.9 N JCT SR 18	0008114C	--			190		PCB
167/122W	19.60	SR 516 OC	4.9 N JCT SR 18	0008114D	--			190		PCB
	19.60	JCT SR 516	4.9 N JCT SR 18							
167/123E	19.83	MEEKER ST OC	0.2 N JCT SR 516	0008114E	--			158		PCB
167/123W	19.83	MEEKER ST OC	0.2 N JCT SR 516	0008114F	--			158		PCB
167/124E	20.20	JAMES ST OC	0.6 N JCT SR 516	0008114G	--			191		PCB
167/124W	20.20	JAMES ST OC	0.6 N JCT SR 516	0008114H	--			191		PCB
167/125E	20.40	UP RR OC (CMSTPP)	0.8 N JCT SR 516	0008175A	--			348		PCB

STATE ROUTE BRIDGE NUMBER	MILE POST	CROSSING NAME	LOCATION	STRUCTURE IDENT. NUMBER	RDWY. WIDTH < 20'	VERTICAL CLEARANCES N BOUND OR E BOUND MAX.	MIN.	S BOUND OR W BOUND MAX.	MIN.	LENGTH	SPAN	TYPE
167/125W	20.40	UP RR OC (CMSTPP)	0.8 N JCT SR 516	0008175B	--					360		PCB
167/126E	20.70	SR 167 UC, 4TH ST	1.1 N JCT SR 516	0008175C	--					246		PCB
167/126W	20.70	4TH ST OC	1.1 N JCT SR 516	0008175D	--					246		PCB
167/127E	20.96	BN RR OC (NP)	1.4 N JCT SR 516	0008175E	--					314		SB
167/127W	20.96	BN RR OC (NP)	1.4 N JCT SR 516	0008175F	--					314		SB
167/128E	21.31	84TH AVE SOUTH OC	1.7 N JCT SR 516	0008114I	--					229		PCB
167/128W	21.31	84TH AVE SOUTH OC	1.7 N JCT SR 516	0008114J	--					229		PCB
167/129	22.38	S 212TH ST UC	1.8 N JCT SR 516	000000QC	--	1903	1805	1608	1607	317		PCB
	NB SR 167 TO S 212TH ST											
		167/129N-E N-E RAMP		0013037A	--					134		CS
	SB SR 167 TO S 212TH ST											
		167/129S-W S-W RAMP		0013037B	--					137		CS
	S 212TH ST TO SB SR 167											
		167/129E-S EW-S RAMP		0013037C	--					136		CS
167/130	22.63	S 208TH ST UC	2.0 N JCT SR 516	0007085A	--	2109	2004	1711	1706	246		PCB
167/133	24.42	S 180TH ST UC	3.8 N JCT SR 516	0007085B	--	1910	1910	1610	1610	240		PCB
405/15	26.28	I-405 UC	5.7 N JCT SR 516	0007376A	--	1601	1601	1604	1601	188		PCB
	26.28	JCT I-405	5.7 N JCT SR 516									
167/139	26.90	BN RR UC (PC)	0.6 N JCT I-405	0006424A	--	1309	1308	1410	1405	87		SB
	27.17	JCT SR 900	0.9 N JCT I-405									

SR 169 - JCT SR 164 ENUMCLAW TO JCT SR 900 RENTON

	0.00	JCT SR 164										
169/4	1.51	NEWAUKUM CREEK	1.5 N JCT SR 164	0013329A	--					47		PCS
169/8	5.20	GREEN RIVER-DAN EVANS BR	5.3 N JCT SR 164	000000IR	--					688		ST

STATE ROUTE BRIDGE NUMBER	MILE POST	CROSSING NAME	LOCATION	STRUCTURE IDENT. NUMBER	RDWY. WIDTH < 20′	VERTICAL CLEARANCES N BOUND OR E BOUND MAX.	MIN.	S BOUND OR W BOUND MAX.	MIN.	LENGTH	SPAN	TYPE
169/12	10.41	BN RR OC (NP)	10.4 N JCT SR 164	0002352A	--					153		CTB
	11.44	JCT SR 516	11.4 N JCT SR 164									
169/15.25	13.88	PEDESTRIAN OC	2.4 N JCT SR 516	0013101A	--					18		SCULV
169/18	15.00	CEDAR RIVER #1	3.6 N JCT SR 516	0013791A	--					244		PCB
	15.20	JCT SR 18	3.8 N JCT SR 516									
18/28	15.21	SR 18 UC	1.1 N JCT SR 18	0006423A	--	2400	2309			359		PCB
169/20	16.00	CEDAR R NO 2	1.9 N JCT SR 18	0003703A	--					130		SG
169/23.25	22.20	DRAINAGE CHANNEL	8.1 N JCT SR 18	0014298C	--					8		CCULV
169/24	23.10	CEDAR RIVER NO 3	9.0 N JCT SR 18	0014298A	--					156		PCB
169/24BP	23.11	CEDAR R BICYCLE/PED BR	9.0 N JCT SR 18	0003703B	--					153		SG CTB
169/30C	23.45	MAPLEWOOD AREA DRAINAGE	9.3 N JCT SR 18	0014298B	--					23		CCULV
169/30P	24.33	PEDESTRIAN HALF BRIDGE	10.2 N JCT SR 18	0009500A	--					538		CS
169/31.25	24.60	WILDWOOD CR CULV	10.5 N JCT SR 18	0014298D	--					8		CCULV
405/20	25.23	I-405 UC	11.1 N JCT SR 18	0014052F	--	1606	1603	1605	1602	120		PCB
	25.24	JCT I-405	11.1 N JCT SR 18									
	25.26	JCT SR 900	0.0 N JCT I-405									

SR 170 - JCT SR 17 TO WARDEN

	0.00	JCT SR 17										
170/6	2.37	EAST LOW CANAL	2.4 E JCT SR 17	0011702A	--					134		PCB
	3.72	HIGHWAY END	3.7 E JCT SR 17									

SR 171 - JCT I-90 MOSES LAKE TO JCT SR 17 MOSES LAKE

	0.00	JCT I-90										
171/5	0.00	I-90 OC	JCT I-90	0015898A						222		PCB
	3.82	JCT SR 17	3.8 N JCT I-90									

STATE ROUTE BRIDGE NUMBER	MILE POST	CROSSING NAME	LOCATION	STRUCTURE IDENT. NUMBER	RDWY. WIDTH < 20'	VERTICAL CLEARANCES N BOUND OR E BOUND MAX.	MIN.	S BOUND OR W BOUND MAX.	MIN.	LENGTH	SPAN	TYPE
		SR 172 - JCT US 2 FARMER TO JCT SR 17 SIMS CORNER										
	0.00	JCT US 2										
	35.08	JCT SR 17	35.1 N JCT US 2									
		SR 173 - JCT SR 17 BRIDGPORT TO JCT US 97 BREWSTER										
	0.00	JCT SR 17										
173/10	10.64	BREWSTER BRIDGE	10.7 N JCT SR 17	0008566A	--					1633	SB	SG
	10.81	DOUGLAS-OKANOGAN CO LINE	10.8 N JCT SR 17									
	11.99	JCT US 97	1.3 N DOUGLAS CO									
		SR 174 - JCT SR 17 LEAHY TO JCT SR 21 WILBUR										
	0.00	JCT SR 17										
	19.55	JCT SR 174 CROWN POINT	19.5 E JCT SR 17									
	19.69	DOUGLAS-GRANT CO LINE	0.1 E JCT SR 174									
174/102	20.88	COLUMBIA BASIN CANAL	1.2 E DOUGLAS CO	000000LP	--					227	CTB	
	21.40	JCT SR 155	1.8 E DOUGLAS CO									
	23.38	GRANT-LINCOLN CO LINE	1.9 E JCT SR 155									
174/205	37.43	CORBETT CR	14.1 E GRANT CO	0004232A	--					105	CS	
	40.66	JCT SR 21	17.3 E GRANT CO									

STATE ROUTE BRIDGE NUMBER	MILE POST	CROSSING NAME	LOCATION	STRUCTURE IDENT. NUMBER	RDWY. WIDTH < 20'	VERTICAL CLEARANCES N BOUND OR E BOUND MAX.	N BOUND OR E BOUND MIN.	S BOUND OR W BOUND MAX.	S BOUND OR W BOUND MIN.	LENGTH	SPAN	TYPE
		SR 174 SPUR - CROWN POINT BRANCH GRAND COULEE VICINITY										
	19.55	JCT SR 174 BEGIN SPUR										
	20.92	CROWN PT STATE PARK	1.4 E JCT SR 174									
		SR 181 - JCT SR 516 KENT TO JCT I-405										
	5.32	JCT SR 516 BEGIN ROUTE										
181/11	8.16	SLOUGH	2.6 N JCT SR 516	0008509A	--					43		CTB
181/12	8.28	DRAINAGE DITCH	2.6 N JCT SR 516	0008509B	--					38		CA CTB
405/11	11.37	I-405 UC	5.5 N JCT SR 516	0007249D	--	1702	1702	1702	1702	173		PCB
	11.37	JCT I-405	5.5 N JCT SR 516									
		I-182 - JCT I-82 TO JCT US 395										
82/255S	0.00	I-82 UC	0.0 E JCT I-82	0012451C	--	1608	1608	1610	1610	256		POBX
82/255N	0.00	I-82 UC	0.0 E JCT I-82	0012451D	--	1605	1605	1608	1608	256		POBX
	WB I-182 TO EB I-82											
		82/255N I-82 UC		0012451D	--			1608	1608	256		POBX
		82/255S I-82 UC		0012451C	--			1610	1610	256		POBX
		82/255S I-182 OC		0012451C	--					256		POBX
	0.00	JCT US 12 COINCIDENT 15.2										
182/1S	0.84	GOOSE GAP RD OC	0.8 E JCT I-82	0012451A	--					136		PCB
182/1N	0.84	GOOSE GAP RD OC	0.8 E JCT I-82	0012451B	--					143		PCB
182/7	2.42	KEENE RD UC	2.4 E JCT I-82	0012217A	--	2005	2002	2005	2005	358		POBX
182/8	2.46	UPRR UC (ABANDONED)	2.5 E JCT I-82	0012217B	--	1708	1611	1611	1609	412		SBOX
182/9	2.93	OLD US 12 UC	2.9 E JCT I-82	0012217C	--	1702	1609	1700	1606	294		POBX
182/10S	3.59	YAKIMA R-R.C.BREMMER BR	3.6 E JCT I-82	0011950A	--					835		POBX
182/10N	3.59	YAKIMA R-R.C.BREMMER BR	3.6 E JCT I-82	0011950B	--					816		POBX

STATE BRIDGE NUMBER	ROUTE MILE POST	CROSSING NAME	LOCATION	STRUCTURE IDENT. NUMBER	RDWY. WIDTH < 20'	VERTICAL CLEARANCES N BOUND OR E BOUND MAX.	MIN.	S BOUND OR W BOUND MAX.	MIN.	LENGTH	SPAN	TYPE
		SR 240 INTERCHANGE MP 3.75 TO MP 4.30 CS 0314										
	MAINLINE											
182/11		DOE RAILWAY UC		0012207B	--	2609	2609	2503	2404	500		SBOX
240/8		SR 240 UC		0012207D	--	1810	1707	1806	1703	386		POBX
	FROM RICHLAND VIA TURNER DR TO WB I-182											
	182/10W-W	W-W RAMP OC		0012207E	--					198		POBX
	182/11	DOE RR UC		0012207B	18.5			1805	1609	500		SBOX
	WB I-182 TO WB SR 240											
	182/10W-W	WB RAMP UC		0012207E	--			1704	1701	198		POBX
			END SR 240 INTERCHANGE									
182/12	4.42	JADWIN AVE UC	0.5 E JCT SR 240	0012207C	--	2009	1902	1900	1900	310		POBX
		GEORGE WASHINGTON WAY INTERCHANGE SRMP 4.51 TO 5.40 CS 0314										
	MAINLINE											
182/13S-E		S-E RAMP UC		0012558A	--	2102	1808	1702	1702	435		POBX
182/14		GEO WASH WAY UC		0012207F	--	1703	1608	1706	1606	412		POBX
240/11W-W		W-W RAMP UC		0012558E	--	1811	1811	1803	1709	338		POBX

STATE ROUTE BRIDGE NUMBER	MILE POST	CROSSING NAME	LOCATION	STRUCTURE IDENT. NUMBER	RDWY. WIDTH < 20'	VERTICAL CLEARANCES N BOUND OR E BOUND MAX.	MIN.	S BOUND OR W BOUND MAX.	MIN.	LENGTH	SPAN	TYPE
		EB I-182 TO EB SR 240										
		182/13S-E S-E RAMP UC		0012558A	--	2201	2102			435		POBX
		182/14S-E S-E RAMP UC		0012207A	--	1806	1711			368		POBX
		EB I-182 TO GEORGE WASHINGTON WAY NB										
		182/13S-E S-E RAMP UC		0012558A	--	2003	1908			435		POBX
		182/14 GEORGE WASHINGTON WAY UC		0012207F	--	1703	1608			412		POBX
		182/14 I-182 OC		0012207F	--					412		POBX
		240/10W-W W-W RAMP UC		0012558D	--	1801	1801			248		POBX
		WB I-182 TO EB SR 240										
		240/11W-W W-W RAMP UC		0012558E	--			1810	1810	338		POBX
		182/14 GEORGE WASHINGTON WAY UC		0012207F	--			1706	1606	412		POBX
		182/14 I-82 OC		0012207F	--					412		POBX
		182/14S-E S-E RAMP UC		0012207A	--			1609	1606	368		POBX
		WB I-182 TO GEORGE WASHINGTON WAY NB										
		240/11W-W W-W RAMP UC		0012558E	--			1803	1709	338		POBX
		240/10W-W W-W RAMP UC		0012558D	--			1801	1801	248		POBX
		GEORGE WASHINGTON WAY SB TO I-182 EB										
		240/9W-W W-W RAMP UC		0012558C	--	1904	1704			145		POBX
		182/13S-E I-182 OC		0012558A	--					435		POBX
		182/14S-E SW RAMP GEORGE WASH OC		0012207A	--					368		POBX
		182/15S-E W-W RAMP OC		0012558B	--					126		POBX
		END GEORGE WASHINGTON WAY INTERCHANGE										
	5.04	JCT SR 240 END COINCIDENCE										
182/16S	5.87	COL R LEE-VOLPENTEST BR	2.1 E JCT SR 240	0012042A	--					1950		POBX
182/16N	5.87	COL R LEE-VOLPENTEST BR	2.1 E JCT SR 240	0012042B	--					1950		POBX
	6.04	BENTON-FRANKLIN COUNTY LINE	2.1 E JCT SR 240									

STATE ROUTE BRIDGE NUMBER	MILE POST	CROSSING NAME	LOCATION	STRUCTURE IDENT. NUMBER	RDWY. WIDTH < 20'	VERTICAL CLEARANCES N BOUND OR E BOUND MAX.	MIN.	S BOUND OR W BOUND MAX.	MIN.	LENGTH	SPAN	TYPE
182/17	7.36	CNTY RD 100 UC	1.3 E BENTON CO	0012236A	--	2306	2110	1911	1801	350		POBX
182/18	9.33	ROAD 68 UC	3.2 E BENTON CO	0012236C	--	1605	1604	1804	1707	382		POBX
182/19S	10.80	ARGENT RD OC	4.9 E BENTON CO	0012236B	--					130		PCB
182/19N	10.80	ARGENT RD OC	4.9 E BENTON CO	0012236G	--					146		PCB
	12.24	JCT US 395 COINCIDENT 2.1	7.3 E BENTON CO									
182/20W-S	12.29	W-S RAMP UC	6.4 E BENTON CO	0012236E	--	1904	1805	2205	2008	326		POBX
182/20N-W	12.30	N-W RAMP UC	6.4 E BENTON CO	0012236H	--	1901	1803	2111	2002	307		POBX
	I-182	WB TO US 395 SB										
		182/20N-W N-W RAMP UC		0012236H	--			2111	2002	307		POBX
		182/20W-S W-S RAMP UC		0012236E	--			2205	2008	326		POBX
		182/20W-S W-S RAMP I-182 OC		0012236E	--					326		POBX
182/21S	12.73	20TH AVE-CHASE ST OC	6.8 E BENTON CO	0012236F	--					160		PCB
182/21N	12.73	20TH AVE-CHASE ST OC	1.9 E BENTON CO	0008422B	--					160		PCB
182/22S	13.81	N 4TH ST OC	7.8 E BENTON CO	0007410A	--					163		PCB
182/22N	13.81	N 4TH ST OC	7.8 E BENTON CO	0008422C	--					177		PCB
182/23S	13.87	BN RR OC (NP)	7.9 E BENTON CO	0007410B	--					456		SB
182/23N	13.87	BN RR OC (NP)	7.9 E BENTON CO	0008422D	--					456		SB
		PASCO INTERCHANGE JCT US 12 & US 395 & SR 397 SRMP 14.37 CS 1111 8.3 E BENTON CO										
	I-182	MAINLINE										
395/105		US 395 UC		0009306A	--	2105	2007	1811	1803	332		CBOX

STATE ROUTE BRIDGE NUMBER	MILE POST	CROSSING NAME	LOCATION	STRUCTURE IDENT. NUMBER	RDWY. WIDTH < 20'	VERTICAL CLEARANCES N BOUND OR E BOUND MAX.	MIN.	S BOUND OR W BOUND MAX.	MIN.	LENGTH	SPAN	TYPE
	EB ON I-182 TO NB ON US 395											
		395/105 US 395 UC		0009306A	--	2300	2206				332	CBOX
		395/105 US 12 OC		0009306A	--						332	CBOX
	I-182 WB TO SR 397											
		395/105 RAMP US 395 UC		0009306A	--			1705	1705		332	CBOX
		395/105 I-182/US 12 OC		0009306A	--						332	CBOX
		END PASCO INTERCHANGE										
	14.37	JCT US 395 END COINCIDENCE										
	15.19	JCT US 12 END COINCIDENCE - END ROUTE										
		SR 193 - JCT SR 128 TO PORT OF WILMA										
	0.51	JCT SR 128										
	1.07	PORT OF WILMA										
		SR 194 - ALMOTA TO US 195 PULLMAN										
	0.00	PORT OF ALMOTA										
194/1	0.01	BUSCH	PORT OF ALMOTA	08150200	--						60	PCTB
194/2	0.04	BNRR UC	0.04 E OF ALMOTA	08591700	--	3600	3503				280	SG
194/5	6.15	ELLIOT GAY	15.0 W US 195	08491800	--						20	CTB
194/8	7.06	AESCHLIMAN	14.1 W US 195	08412600	--						20	CTB
194/10	8.10	BRANNON	13.0 W US 195	08398300	--						20	CTB
194/15	13.98	UNION CENTER	7.1 W US 195	08490200	--						70	PCTB
	21.01	JCT US 195										

STATE ROUTE BRIDGE NUMBER	MILE POST	CROSSING NAME	LOCATION	STRUCTURE IDENT. NUMBER	RDWY. WIDTH < 20'	VERTICAL CLEARANCES N BOUND OR E BOUND MAX.	MIN.	S BOUND OR W BOUND MAX.	MIN.	LENGTH	SPAN	TYPE
		US 195 - JCT SR 95 IDAHO/WASH BORDER TO JCT I-90 SPOKANE										
	0.06	JCT SR 95										
	SIDE APPROACH ACCESS		7.5 N JCT SR 95									
	195/6A	UNION FLAT CR SIDE APPR		0008130A	18.0						76	CS
195/8	9.44	UNION FLAT CREEK	9.4 N JCT SR 95	0013291A	--						165	PCTB
	19.96	JCT SR 27	19.9 N JCT SR 95									
	21.64	JCT SR 194	1.7 N JCT SR 27									
	22.39	JCT SR 270	1.8 N JCT SR 194									
	23.60	MP EQUATION 23.60 BACK = 25.81 AHEAD										
195/22	37.46	SPRING FLAT CR	15.1 N JCT SR 270	000000GR	--						37	CTB
195/23	37.55	S FK PALOUSE R COOPER L	15.2 N JCT SR 270	0001869A	--						113	CTB
	37.84	JCT SR 272	15.5 N JCT SR 270									
195/24	38.09	S FK PALOUSE R CT HOUSE	0.3 N JCT SR 272	000000BI	--						228	CTB
195/25	38.28	S FK PALOUSE R CODD	0.5 N JCT SR 272	0001869B	--						103	CS
	38.48	JCT SR 26 SPUR	0.7 N JCT SR 272									
195/26	38.50	N FK PALOUSE R WEST WYE	0.7 N JCT SR 272	0002385B	--						114	CTB
195/27	38.50	N FK PALOUSE R	0.7 N JCT SR 272	0001542A	--						240	CTB
	38.58	JCT SR 26	0.8 N JCT SR 272									
195/30	44.24	DRY CR	5.6 N JCT SR 26	0004592A	--						37	CTB

STATE ROUTE BRIDGE NUMBER	MILE POST	CROSSING NAME	LOCATION	STRUCTURE IDENT. NUMBER	RDWY. WIDTH < 20'	VERTICAL CLEARANCES N BOUND OR E BOUND MAX.	MIN.	S BOUND OR W BOUND MAX.	MIN.	LENGTH	SPAN	TYPE
	ACCESS ROAD - COUNTY ROAD #2270											
		195/32.25A TENNESSEE FLAT CREEK		0013490A	--						14	ESB CS
	47.99	JCT SR 23	9.3 N JCT SR 26									
195/34	48.45	BN RR OC (GN)	0.5 N JCT SR 23	0005744A	--						193	CBOX
195/38	53.55	BNRR (ABANDONED) OC	5.6 N JCT SR 23	0006770A	--						290	CBOX
195/42	55.78	UPRR (ABANDONED) OC	7.9 N JCT SR 23	0007461A	--						134	PCB
271/10	62.62	SR 271 UC	14.6 N JCT SR 23	0009676A	--	1704	1702				241	PCB
	62.62	JCT SR 271	14.6 N JCT SR 23									
195/46	62.85	BN RY OC	0.2 N JCT SR 271	0009735A	--						145	PCB
195/49	62.98	PINE CR #1	0.4 N JCT SR 271	0009676B	--						300	PCB
195/52	63.30	MILW RR OC (CMSTP&P)	0.7 N JCT SR 271	0009676C	--						142	PCB
195/55	64.30	CO RD UC	1.7 N JCT SR 271	0009676D	--	2309	2309				143	PCB
195/60	65.56	OLD BN RR OC	2.9 N JCT SR 271	0009735B	--						576	PCB
195/65	65.95	BN RY & OLD US 195 OC	3.5 N JCT SR 271	0009735C	--						379	PCB
195/75	66.13	PINE CREEK #2	3.5 N JCT SR 271	0009560A	--						417	PCB
	66.25	WHITMAN-SPOKANE CO LINE	3.6 N JCT SR 271									
195/101	67.17	PINE CR #3	0.9 N WHITMAN CO	0009560B	--						142	PCB
195/103	67.92	BABB RD UC	1.7 N WHITMAN CO	0009560C	--	2007	1908				278	CBOX
195/105	70.78	PLAZA-CHENEY RD OC	4.3 N WHITMAN CO	0009462A	--						140	PCB
195/106	71.63	DRAKE RD OC	5.8 N WHITMAN CO	0009462B	--						220	PCB
195/107	73.53	POWERS RD OC	7.0 N WHITMAN CO	0009462C	--						105	PCB
195/108	75.41	DAVIS RD OC	8.9 N WHITMAN CO	0009417A	--						115	PCB
195/109	76.55	BRADSHAW RD OC	10.1 N WHITMAN CO	0009417B	--						126	PCB
195/112E	81.46	BN RR UC (NP)	15.2 N WHITMAN CO	0002492A	--	1500	1404				127	SG
195/112W	81.48	BN RR OC (NP)	15.2 N WHITMAN CO	0007981A	--						264	PCB
195/118S	94.17	BN RR UC (NP)	27.8 N WHITMAN CO	0008664A	--	2005	2001	1901	1809		345	SG
195/118N	94.17	BN RR UC (NP)	27.8 N WHITMAN CO	0008664B	--	2005	2005	1900	1811		351	SG
195/124E	95.96	I-90 OC	29.3 N WHITMAN CO	0007094A	--						216	PCB
195/124W	95.96	I-90 OC	29.3 N WHITMAN CO	0007094B	--						216	PCB

STATE ROUTE BRIDGE NUMBER	MILE POST	CROSSING NAME	LOCATION	STRUCTURE IDENT. NUMBER	RDWY. WIDTH < 20'	VERTICAL CLEARANCES N BOUND OR E BOUND MAX.	N BOUND OR E BOUND MIN.	S BOUND OR W BOUND MAX.	S BOUND OR W BOUND MIN.	LENGTH	SPAN	TYPE
NORTHBOUND ON US 195 TO WESTBOUND ON I-90												
90/538		N-W RAMP BNRR UC		000000PE	--	2500	2500			3051		SBOX
195/124E		N-W RAMP US 195 UC		0007094A	--	1900	1811			216		PCB
195/124W		N-W RAMP US 195 UC		0007094B	--	1801	1711			216		PCB
	96.00	JCT I-90	29.3 N WHITMAN CO									
US 197 - OREGON LINE TO JCT SR 14												
	0.00	OREGON LINE										
197/1	0.00	COLUMBIA R @ THE DALLES	0.0 N OREGON LINE	000000PC	--	1505	1505			3342	ST SG	SB
	3.18	JCT SR 14	3.2 N OREGON									
SR 202 - JCT SR 522 WOODINVILLE TO JCT I-90 NORTH BEND												
	0.00	JCT SR 522										
202/32	0.00	SR 522 OC	JCT SR 522	0013494A	--					265		POBX
202/33	0.26	BN RR UC (NP)	0.3 E JCT SR 522	0007234A	--	1605	1600	1608	1604	27		SB
202/35	0.44	SAMMAMISH R	0.4 E JCT SR 522	0007234B	--					158		PCB
202/38	2.50	SAMMAMISH R	2.5 E JCT SR 522	0004876A	--					168		PCB
	6.97	JCT SR 908	7.0 E JCT SR 522									
202/44	7.65	BEAR CREEK	0.6 E JCT SR 908	0010894A	--					76		PCTB
	7.77	JCT SR 520	0.8 E JCT SR 908									
520/46	7.78	SR 520 UC	JCT SR 520	0014444C	--	2207	2207	2201	2201	226		PCB
202/46	9.44	EVANS CREEK	1.7 E JCT SR 520	0001267A	--					32		CTB
202/47	10.14	EVANS CREEK	2.4 E JCT SR 520	000000FL	--					23		CTB
202/48.25	10.55	EVANS CR DRAINAGE SL	2.8 E JCT SR 520	000000EJ	--					18		CTB
202/49.25	13.85	PATTERSON CREEK	6.1 E JCT SR 520	0015302A	--					12		CCULV

STATE ROUTE BRIDGE NUMBER	MILE POST	CROSSING NAME	LOCATION	STRUCTURE IDENT. NUMBER	RDWY. WIDTH < 20′	VERTICAL CLEARANCES N BOUND OR E BOUND MAX.	MIN.	S BOUND OR W BOUND MAX.	MIN.	LENGTH	SPAN	TYPE
202/54	19.23	PATTERSON CR	11.5 E JCT SR 520	0001380A	--					42		CTB
202/56	21.73	SNOQUALMIE RIVER	14.0 E JCT SR 520	0011599A	--					419		SB
202/57.25	23.45	MUD CREEK	1.6 E JCT SR 203	00200127	--					4		CCULV
	21.82	JCT SR 203										
202/58	24.55	TOKUL CREEK	2.7 E JCT SR 203	0012606A	--					217		PCB CS
202/59	25.72	SNOQUALMIE FALLS PED. UC	3.9 E JCT SR 203	000000QB	--	1609	1603			304		TTRU TTLL
202/60	26.00	SNOQUALMIE R	4.2 E JCT SR 203	0001480A	--	1509	1508			444		ST CTB
202/61	26.30	KIMBALL CR	4.5 E JCT SR 203	0000720A	--					86		CTB
202/63C	27.64	MEADOWBROOK SLOUGH	5.8 E JCT SR 203	0014378A	--					24		SCULV
202/65	29.35	OVERFLOW CHANNEL	7.5 E JCT SR 203	0000857A	--					120		CTB
202/66	29.50	S FK SNOQUALMIE R	7.7 E JCT SR 203	0002251A	--					453		SG CS
202/70	30.14	SOUTH FORK SNOQUALMIE R	8.3 E JCT SR 203	0010270A	--					110		PCB
90/81N	30.57	I-90 UC	8.8 E JCT SR 203	0010124D	--	1702	1609			187		CBOX
90/81S	30.59	I-90 UC	8.8 E JCT SR 203	0010124C	--	1807	1803			187		CBOX
	30.59	JCT I-90	8.8 E JCT SR 203									

SR 203 - JCT SR 202 FALL CITY TO JCT US 2 MONROE

	0.00	JCT SR 202										
203/2	0.24	SLOUGH	0.2 N JCT SR 202	0002999A	--					291		TTT
203/3	0.49	SLOUGH	0.5 N JCT SR 202	0002999B	--					52		TTT
203/4	0.67	SLOUGH	0.7 N JCT SR 202	0002999C	--					69		TTT
203/5	0.75	SLOUGH	0.8 N JCT SR 202	0002999D	--					52		TTT
203/6	1.09	SLOUGH	1.1 N JCT SR 202	0002999E	--					96		TTT
203/7	1.24	SLOUGH	1.2 N JCT SR 202	0002999F	--					69		TTT
203/8	1.37	SLOUGH	1.4 N JCT SR 202	0002999G	--					69		TTT
203/9	1.77	SLOUGH BRIDGE	1.8 N JCT SR 202	0012947A	--					210		PCS
203/10	2.10	SLOUGH	2.1 N JCT SR 202	0002999I	--					69		TTT
203/12	3.00	CREEK	3.0 N JCT SR 202	000000BK	--					52		TTT
203/14	3.76	GRIFFIN CR	3.8 N JCT SR 202	0002999J	--					46		TTT
203/16	5.22	TOLT R	5.3 N JCT SR 202	0010370A	--	1608	1608			268		ST SB
203/18	7.62	DRAINAGE CHANNEL	7.6 N JCT SR 202	0004656B	--					60		CS
203/20	8.12	HARRIS CR	8.1 N JCT SR 202	000000BL	--					58		TTT
203/24	9.66	DRAINAGE CHANNEL	9.7 N JCT SR 202	0003124A	--					43		CS
203/25C	10.20	WEISS CREEK	10.2 N JCT SR 202	00200128	--					20		CCULV
203/25.25	10.80	DRAINAGE CREEK	10.8 N JCT SR 202	0003124D	--					8		CCULV

STATE ROUTE BRIDGE NUMBER	MILE POST	CROSSING NAME	LOCATION	STRUCTURE IDENT. NUMBER	RDWY. WIDTH < 20′	VERTICAL CLEARANCES N BOUND OR E BOUND MAX.	MIN.	S BOUND OR W BOUND MAX.	MIN.	LENGTH	SPAN TYPE
203/25.55	12.30	DRAINAGE RELIEF	12.3 N JCT SR 202	0003124E	--					8	CCULV
203/26	12.77	CATTLE PASS	12.8 N JCT SR 202	0003124B	--					54	CS
203/28	15.68	SLOUGH	15.7 N JCT SR 202	0002999K	--					52	TTT
203/29	16.10	SLOUGH	16.1 N JCT SR 202	0002999L	--					58	TTT
203/30	16.30	SLOUGH	16.3 N JCT SR 202	0012644A	--					64	PCTB
203/31	16.50	SLOUGH	16.5 N JCT SR 202	0002999N	--					58	TTT
203/32	17.07	SLOUGH	17.1 N JCT SR 202	0002999O	--					69	TTT
203/33	17.22	CHERRY CR	17.2 N JCT SR 202	0003124C	--					101	CTB
	17.99	KING-SNOHOMISH CO LINE	18.0 N JCT SR 202								
203/101.55	19.45	DRAINAGE RELIEF	1.5 N KING CO	0003124F	--					8	CCULV
203/101.75	19.50	DRAINAGE CREEK	1.5 N KING CO	0003124G	--					13	CCULV
203/103	20.88	OVERFLOW SL	2.9 N KING CO	0004825A	--					82	CS
203/104	22.05	DRAINAGE OVERFLOW	4.1 N KING CO	0004825B	--					89	CS
203/105	23.04	HASKELL SL	5.1 N KING CO	0005294A	--					254	CS
203/106	23.20	SKYKOMISH R	5.3 N KING CO	0005294B	--	1506	1505			582	ST CBOX
	24.17	JCT US 2	6.2 N KING CO								

SR 204 - JCT US 2 CAVALEROS CORNER TO SR 9 LAKE STEVENS

CAVALERO CORNER INTERCHANGE
JCT. SR 204 & US 2
SRMP 0.00B TO 0.16

SR 204 MAINLINE

2/7N	EBEY SLOUGH BRIDGE UC	0007651B	--	1706	1604			2081	CBOX PRC CS PC
2/8E-E	E-E RAMP UC	0013995E	--	5700	5700			465	POBX
2/7E-E	E-E RAMP UC	0013995D	--	5100	5100			463	POBX
2/7W-W	W-W RAMP UC	0008176A	--	2502	2410			706	CS

STATE ROUTE BRIDGE NUMBER	MILE POST	CROSSING NAME	LOCATION	STRUCTURE IDENT. NUMBER	RDWY. WIDTH < 20'	VERTICAL CLEARANCES N BOUND OR E BOUND MAX.	MIN.	S BOUND OR W BOUND MAX.	MIN.	LENGTH	SPAN	TYPE
		WESTBOUND ON SR 204 TO WESTBOUND ON US 2										
		204/2S-W S-W RAMP BR	A LINE	0008176B	--					247		CS
		END CAVALERO CORNER INTERCHANGE										
	2.35	JCT SR 9	2.4 E JCT US 2									
		I-205 - OREGON LINE TO JCT I-5										
	26.58	BEGIN ROUTE										
		I-205 - SR 14 INTERCHANGE SRMP 26.6 CS 0606 & 0607 OREGON STATE LINE										
		MAINLINE										
205/1		GLEN JACKSON BRIDGE		0010833A	--					1741	POBX	CS
205/3		E-N RAMP OC		0009857D	--					38		CS
205/3S-E		S-E RAMP UC		0009857C	--	2001	1802	2000	1811	715		CBOX
		NORTHBOUND ON I-205 TO EASTBOUND ON SR 14										
		205/2S-E S-E RAMP SR 14 OC		0009857B	--					268		CBOX
		NORTHBOUND ON I-205 TO WESTBOUND ON SR 14										
		205/1 EAST APPROACH BRIDGE UC		0010833A	--			1605	1603	1741	POBX	CS
		14/14E-N E-N RAMP UC		0009857A	--			1701	1700	276		CBOX

STATE ROUTE BRIDGE NUMBER	MILE POST	CROSSING NAME	LOCATION	STRUCTURE IDENT. NUMBER	RDWY. WIDTH < 20'	VERTICAL CLEARANCES N BOUND OR E BOUND MAX.	MIN.	S BOUND OR W BOUND MAX.	MIN.	LENGTH	SPAN	TYPE
		SOUTHBOUND ON I-205 TO EASTBOUND ON SR 14										
		205/3S-E S-E RAMP, I-205 OC		0009857C	--					715		CBOX
		205/2S-E S-E RAMP SR 14 OC		0009857B	--					268		CBOX
		END INTERCHANGE										
205/6	27.83	SE 10TH ST UC	0.8 N JCT SR 14	0009737A	--	1803	1610	1901	1801	278		CBOX
205/8	28.33	MILL PLAIN RD UC	1.3 N JCT SR 14	0009737B	--	1811	1803	1804	1605	339		POBX
205/10	28.83	NE 9TH ST UC	1.7 N JCT SR 14	0009214A	--	1606	1606	1611	1608	351		CBOX
205/14	29.34	NE 18TH ST UC	2.3 N JCT SR 14	0009448C	--	1607	1603	1805	1709	276		POBX
205/16E	29.79	BURTON RD OC	2.8 N JCT SR 14	0009448D	--					171		PCB
205/16W	29.79	BURTON RD OC	2.8 N JCT SR 14	0009448E	--					171		PCB
		I-205 - SR 500 INTERCHANGE SRMP 30.50 TO 31.20 CS 0607 3.8 N JCT SR 14										
		MAINLINE										
500/6		SR 500 UC		0009214B	--	2104	1907	1705	1606	408		POBX PCB
205/19.25		BURNT CR CULV		0009448G	--					16		CCULV
205/20		FOURTH PLAIN BLVD UC		0009448B	--	2108	2100	1807	1710	483		CBOX
		NORTHBOUND ON I-205 TO WESTBOUND ON SR 500										
		500/6 SR 500 UC		0009214B	--	2104	2101			408		POBX PCB
		500/6 I-205 OC		0009214B	--					408		POBX PCB
		205/19N-E BURNT CR CULV		0009448F	--					21		CCULV
		SOUTHBOUND ON I-205 TO EASTBOUND ON SR 500										
		205/20 FOURTH PLAIN BLVD UC		0009448B	--			1809	1807	483		CBOX
		500/6 SR 500 UC		0009214B	--			1705	1704	408		POBX PCB
		500/6 I-205 OC		0009214B	--					408		POBX PCB

STATE ROUTE BRIDGE NUMBER	MILE POST	CROSSING NAME	LOCATION	STRUCTURE IDENT. NUMBER	RDWY. WIDTH < 20'	VERTICAL CLEARANCES N BOUND OR E BOUND MAX.	MIN.	S BOUND OR W BOUND MAX.	MIN.	LENGTH	SPAN	TYPE
		SOUTHBOUND ON I-205 TO WESTBOUND ON SR 500										
	205/20	FOURTH PLAIN BLVD UC		0009448B	--			1707	1610	483		CBOX
	500/5	FOURTH PLAIN BLVD UC		0009448A	--			1603	1603	318		CBOX
		END INTERCHANGE										
205/24	31.79	NE 63RD ST UC	0.9 N JCT SR 500	0009241D	--	1703	1700	1703	1608	258		POBX
205/28	32.61	NE 78TH ST UC	1.7 N JCT SR 500	0009241C	--	1708	1700	1706	1701	429		CBOX
205/30S	33.04	NE 83RD ST UC	2.1 N JCT SR 500	0009241A	--	1701	1610	1607	1603	448		POBX PCTB
205/30N	33.04	NE 83RD ST UC	2.1 N JCT SR 500	0009241B	--	1707	1700	1605	1604	448		POBX PCTB
205/32	33.52	NE 69TH AVE UC	2.6 N JCT SR 500	0009122A	--	1803	1802	1611	1606	260		POBX
205/34E	34.00	LP & N RY	3.1 N JCT SR 500	0009241E	--					237		PCB
205/34W	34.00	LP & N RY	3.1 N JCT SR 500	0009241F	--					232		PCB
205/36E	34.29	ST JOHNS RD OC	3.4 N JCT SR 500	0009241L	--					212		PCB
205/36W	34.29	ST JOHNS RD OC	3.4 N JCT SR 500	0009241G	--					212		PCB
205/38	34.82	NE 50TH AVE UC	3.9 N JCT SR 500	0009122B	--	1806	1708	1711	1701	248		POBX
205/40	35.65	NE 119TH ST UC	4.7 N JCT SR 500	0009106A	--	1708	1611	1704	1610	384		CBOX
205/42E	36.00	SALMON CR & AVE OC	5.1 N JCT SR 500	0009241H	--					294		PCB
205/42W	36.00	SALMON CR & AVE OC	5.1 N JCT SR 500	0009241I	--					288		PCB
205/44	36.75	NE 134TH ST UC	5.8 N JCT SR 500	0009106B	--	1704	1704	1704	1703	398		CBOX
205/46	36.90	NE 20TH AVE UC	6.0 N JCT SR 500	0009241J	--	1701	1609	1702	1610	391		CBOX
205/48	36.97	N-N RAMP UC	6.1 N JCT SR 500	0009241K	--	1706	1608	1706	1706	401		CBOX
5/25E	37.15	I-5 UC (SB LANES)	6.3 N JCT SR 500	0005818A	--			1802	1609	243		CBOX
5/25W	37.15	I-5 UC (SB LANES)	6.3 N JCT SR 500	0005818B	--			1803	1603	243		CBOX
	37.16	JCT I-5	6.3 N JCT SR 500									
		SR 206 - JCT US 2 MEAD VICINITY TO MT SPOKANE PARK										
	0.00	JCT US 2										
206/3	0.52	BNSF UC	0.5 E JCT US 2	0015358A	--	1700	1700			121		SG
206/16	6.71	DEADMAN CR NO 1	6.7 E JCT US 2	000000MP	--					32		PRC
206/18	9.61	DEADMAN CR NO 2	9.6 E JCT US 2	000000NO	--					21		PRC
206/20	11.09	DEADMAN CR NO 3	11.1 E JCT US 2	000000ML	--					21		PRC
206/22	11.45	DEADMAN CR NO 4	11.5 E JCT US 2	000000NP	--					20		PRC

STATE ROUTE BRIDGE NUMBER	MILE POST	CROSSING NAME	LOCATION	STRUCTURE IDENT. NUMBER	RDWY. WIDTH < 20'	VERTICAL CLEARANCES N BOUND OR E BOUND MAX.	MIN.	S BOUND OR W BOUND MAX.	MIN.	LENGTH	SPAN	TYPE
	15.39	MT SPOKANE STATE PARK	15.4 E JCT US 2									
		SR 207 - JCT US 2 COLE TO LAKE WENATCHEE										
	0.00	JCT US 2										
207/4	4.22	WENATCHEE RIVER	4.2 N JCT US 2	0002657A	--	1609	1504				216	ST CTB
	4.38	END ROUTE										
		SR 211 - JCT US 2 SACHEEN LAKE TO JCT SR 20 USK										
	0.00	JCT US 2										
	15.24	JCT SR 20	15.2 N JCT US 2									
		SR 213 (PROPOSED)-JCT US 97 MALOTT TO JCT SR 20										
	0.00	JCT US 97										
213/5	0.16	OKANOGAN R	0.2 N JCT US 97	0006731A	--						318	CBOX
	4.32	JCT SR 20										
		SR 215 - JCT SR 20 OKANOGAN TO JCT US 97 OMAK										
	0.00	JCT SR 20										
215/5	0.62	SALMON CR	0.6 N JCT SR 20	0003718A	--						59	CS
	5.05	JCT SR 155	5.1 N JCT SR 20									

STATE ROUTE BRIDGE NUMBER	MILE POST	CROSSING NAME	LOCATION	STRUCTURE IDENT. NUMBER	RDWY. WIDTH < 20'	VERTICAL CLEARANCES N BOUND OR E BOUND MAX.	MIN.	S BOUND OR W BOUND MAX.	MIN.	LENGTH	SPAN	TYPE
	6.24	JCT US 97	1.2 N JCT SR 155									
		SR 221 - JCT SR 14 PATTERSON TO JCT SR 22 PROSSER										
	0.00	JCT SR 14	0.0 N JCT SR 14									
221/10C	9.85	E. BRANCH GLADE CR CULV	9.8 N JCT SR 14	00200053	--						30	SCULV
	26.15	JCT SR 22	26.2 N JCT SR 14									
		SR 223 - JCT SR 22 ALFALFA TO JCT I-82 GRANGER										
	0.00	JCT SR 22										
223/5	2.47	YAKIMA R	2.5 N JCT SR 22	0008095A	--						800	CBOX
223/7	3.37	BN RR OC (NP)	3.4 N JCT SR 22	0008576A	--						210	PCB
82/153S	3.80	I-82 UC	3.8 N JCT SR 22	0011788B	--	1609	1608				127	PCB
82/153N	3.81	I-82 UC	3.8 N JCT SR 22	0011788C	--	1603	1603				127	PCB
	3.81	JCT I-82	3.8 N JCT SR 22									
		SR 224 - JCT I-82 KIONA TO JCT SR 240 RICHLAND										
	0.00	JCT I-82										
82/250S	0.00	I-82 UC	0.0 E JCT I-82	0009444C	--	1807	1804				167	PCB
82/250N	0.01	I-82 UC	0.0 E JCT I-82	0009444D	--	1604	1602				167	PCB
	0.06	JCT SR 225	0.1 E JCT I-82									
224/7C	7.62	C.I.D. CANAL BOX CULVERT	7.6 E JCT I-82	0014085B	--						40	CCULV
224/8	8.34	YAKIMA RIVER FALLON	8.4 E JCT I-82	0014085A	--						510	PCB
224/10	9.43	YAKIMA OVERFLOW BRIDGE	9.4 E JCT I-82	0014085C	--						80	CS

STATE ROUTE BRIDGE NUMBER	MILE POST	CROSSING NAME	LOCATION	STRUCTURE IDENT. NUMBER	RDWY. WIDTH < 20'	VERTICAL CLEARANCES N BOUND OR E BOUND MAX.	MIN.	S BOUND OR W BOUND MAX.	MIN.	LENGTH	SPAN	TYPE
	9.90	JCT SR 240	9.9 E JCT I-82									
		SR 225 - JCT SR 224 TO JCT SR 240										
	0.00	JCT SR 224										
225/1	0.03	BENTON CITY KIONA BRIDGE	0.03 N JCT SR 224	08244600	--	2101	2101			400	SB	CG
	11.32	JCT SR 240										
		SR 231 - JCT SR 23 SPRAGUE TO JCT US 395 VALLEY										
	0.00	JCT SR 23										
231/9	9.27	ROCK CR	9.3 N JCT SR 23	0007562A	--					80	CS	
231/16	15.88	CRAB CREEK	16.0 N JCT SR 23	0012593A	--					44	CS	
	28.20	JCT US 2 COINCIDENT 2.9	28.2 N JCT SR 23									
	31.08	JCT US 2 END COINCIDENCE	31.1 N JCT SR 23									
231/101	44.65	SPOKANE R	13.6 N JCT US 2	0003558A	--					486	CA	CG
	44.65	LINCOLN-STEVENS CO LINE										
	45.42	JCT SR 291	0.7 N LINCOLN CO									
231/106.25	56.02	SPRINGDALE ARROYO	11.0 N LINCOLN CO	0006426A	--					17	CS	
	62.14	JCT SR 292	17.7 N LINCOLN CO									
231/111.25	62.68	SHEEP CREEK	0.6 N JCT SR 292	000000BX	--					16	CS	
231/112	62.81	BN RR UC (GN)	0.7 N JCT SR 292	0000489A	--	3310	3310			122	SG	TTT
	75.16	JCT US 395										

STATE BRIDGE NUMBER	ROUTE MILE POST	CROSSING NAME	LOCATION	STRUCTURE IDENT. NUMBER	RDWY. WIDTH < 20'	VERTICAL CLEARANCES N BOUND OR E BOUND MAX.	MIN.	S BOUND OR W BOUND MAX.	MIN.	LENGTH	SPAN	TYPE
		SR 240 - JCT SR 24 COLD CREEK TO JCT US 12 RICHLAND										
	0.00	JCT SR 24										
	20.48	JCT SR 225	20.5 E JCT SR 24									
	28.86	MP EQUATION 28.86 BACK = 30.63 AHEAD										
	32.02	JCT SR 224	9.8 E JCT SR 225									
		I-182 INTERCHANGE SRMP 34.8 CS 0314 2.8 E JCT SR 224										
		MAINLINE SR 240 EASTBOUND										
240/8		I-182 OC		0012207D	--					386	POBX	
		MAINLINE SR 240 WESTBOUND										
182/10W-W		W-W RAMP UC		0012207E	--			1704	1701	198	POBX	
		SR 240 EB TO I-182 WB										
		182/11 E-W RAMP DOE RR UC		0012207B	--	1708	1608			500	SBOX	
		END I-182 INTERCHANGE										
	34.87	I-182 COINCIDENT 1.2										

STATE ROUTE BRIDGE NUMBER	MILE POST	CROSSING NAME	LOCATION	STRUCTURE IDENT. NUMBER	RDWY. WIDTH < 20'	VERTICAL CLEARANCES N BOUND OR E BOUND MAX.	MIN.	S BOUND OR W BOUND MAX.	MIN.	LENGTH	SPAN	TYPE
		GEORGE WASHINGTON WAY INTERCHANGE JCT SR 240 & I-182 SRMP 35.80 TO 36.50 CS 0314										
	MAINLINE EASTBOUND											
182/13S-E		S-E RAMP UC		0012558A	--	2201	2102			435		POBX
182/14S-E		S-E RAMP UC		0012207A	--	1806	1711			368		POBX
	MAINLINE WESTBOUND											
182/15S-E		I-182 RAMP UC		0012558B	--			1607	1607	126		POBX
240/11W-W		I-182 OC		0012558E	--					338		POBX
240/10W-W		GEO. WASHINGTON WAY OXNG		0012558D	--					248		POBX
240/9W-W		S-E RAMP OC		0012558C	--					145		POBX
	EASTBOUND SR 240 TO EASTBOUND I-182											
	182/13S-E	S-E RAMP UC		0012558A	--	1908	1808			435		POBX
	182/14	GEORGE WASHINGTON WAY UC		0012207F	--	1708	1608			412		POBX
	240/11W-W	W-W RAMP UC		0012558E	--	1711	1711			338		POBX
	EASTBOUND SR 240 TO GEORGE WASHINGTON WAY NORTH											
	182/13S-E	S-E RAMP UC		0012558A	--	2002	1908			435		POBX
	182/14	GEORGE WASHINGTON WAY UC		0012207F	--	1703	1608			412		POBX
	182/14	I-182 OC		0012207F	--					412		POBX
	240/10W-W	W-W RAMP UC		0012558D	--	1802	1801			248		POBX

END - GEORGE WASHINGTON WAY INTERCHANGE

STATE ROUTE BRIDGE NUMBER	MILE POST	CROSSING NAME	LOCATION	STRUCTURE IDENT. NUMBER	RDWY. WIDTH < 20'	VERTICAL CLEARANCES N BOUND OR E BOUND MAX.	N BOUND OR E BOUND MIN.	S BOUND OR W BOUND MAX.	S BOUND OR W BOUND MIN.	LENGTH	SPAN	TYPE
240/12	36.28	YAKIMA R	4.3 E JCT SR 224	000000MC	--					710	CBOX	CTB
			BRIDGE 240/12 POSTED (SEE POSTED BRIDGES IN FRONT OF BRIDGE LIST)									
240/15	37.56	OLD US 12 OC	5.5 E JCT SR 224	0004144A	--					185	CTB	
240/32W	38.90	COLUMBIA CENTER UC	6.9 E JCT SR 224	0006279A	--	1610	1607	1509	1508	244	PCB	
240/32E	38.91	COLUMBIA CENTER UC	6.9 E JCT SR 224	0008686A	--	1610	1607	1509	1507	243	PCB	
240/34	40.48	EDISON ST UC	8.5 E JCT SR 224	00200063	--	1801	1801	1704	1704	203	PCB	
		TRI CITIES INTERCHANGE JCT SR 240-US 395 SRMP 42.75 TO 43.32 CS 0304 U 6.7 E JCT I-182										
		EASTBOUND ON SR 240 TO WEST IMNAHA AVE										
	395/16	E-IMNAHA US 395 UC		0004596A	--	1406	1403			72	SB	
		WEST IMNAHA AVE TO WESTBOUND SR 240										
	395/16	IMNAHA-W RAMP US 395 UC		0004596A	--			1406	1403	72	SB	
	240/37	IMNAHA-W RAMP		0004218A	--					151	CTB	
		EASTBOUND SR 240 TO NORTHBOUND US 395										
	240/37	IMNAHA-W RAMP UC		0004218A	--	1510	1506			151	CTB	
	395/38S-S	W-S RAMP UC		0004340A	--	1503	1403			225	CTB	
		END TRI CITIES INTERCHANGE										
		END SR 240										

SR 241 - JCT SR 22 MABTON TO JCT SR 24

0.00 JCT SR 22

STATE ROUTE BRIDGE NUMBER	MILE POST	CROSSING NAME	LOCATION	STRUCTURE IDENT. NUMBER	RDWY. WIDTH < 20'	VERTICAL CLEARANCES N BOUND OR E BOUND MAX.	MIN.	S BOUND OR W BOUND MAX.	MIN.	LENGTH	SPAN	TYPE
241/2	1.12	MABTON-SUNNYSIDE #651	1.1 N SR 22	08420900	--					360		PCTB
241/5	1.34	MABTON-SUNNYSIDE #650	1.3 N SR 22	08336200	--					521		CBOX
241/7	5.20	MABTON-SUNNYSIDE #649	5.2 N SR 22	08146400	--					70		CTB
241/9	6.60	W ALEXANDER 628	6.6 N SR 22	08045600	--					70		PCB
	7.51	JCT I-82	7.5 N JCT SR 22									
241/10	7.52	I-82 OC	JCT I-82	0011901A	--					233		CBOX
241/11C	9.81	WASTEWATER CANAL NO 5 S	1.9 N JCT I-82	00200031	--					36		CCULV
241/11.2C	9.82	WASTEWATER CANAL NO 5 N	1.9 N JCT I-82	00200030	--					36		CCULV
241/12	10.23	SUNNYSIDE CANAL	2.7 N JCT I-82	0010478A	--					76		PCTB
241/15	12.71	ROSA CANAL	5.2 N JCT I-82	0010478B	--					70		PCTB
241/17	23.20	DRY CR	15.7 N JCT I-82	000000BZ	--					52		UTT
	25.24	JCT SR 24	17.7 N JCT I-82									

SR 243 - JCT SR 24 VERNITA TO JCT SR 26 VANTAGE

	0.00	JCT SR 24										
243/10	19.60	CRAB CR	19.6 N JCT SR 24	0008803A	--					150		CS
243/15	21.23	MILW RR UC (CMSTPP)	21.1 N JCT SR 24	000000FT	--	2911	2711			124		SG ST CTB
	28.26	JCT SR 26	28.1 N JCT SR 24									

SR 260 - JCT SR 17 MESA TO JCT SR 26 WASHTUCNA

	0.00	JCT SR 17										
260/3	3.07	IRRIGATION CANAL	3.1 E JCT SR 17	000000MW	--					31		CS
260/6	6.33	ESQUATZEL COULEE	6.3 E JCT SR 17	0009063A	--					256		PCB
260/8	6.53	BN RY OC	6.5 E JCT SR 17	0009063B	--					196		CTB
260/14	7.52	US 395 OC	JCT US 395	0014561A	--					264		PCB
	7.53	JCT US 395	7.5 E JCT SR 17									

STATE ROUTE BRIDGE NUMBER	MILE POST	CROSSING NAME	LOCATION	STRUCTURE IDENT. NUMBER	RDWY. WIDTH < 20'	VERTICAL CLEARANCES N BOUND OR E BOUND MAX.	MIN.	S BOUND OR W BOUND MAX.	MIN.	LENGTH	SPAN	TYPE
	12.19	MP EQUATION 12.19 BACK = 13.71 AHEAD										
	24.73	JCT SR 21	17.2 E JCT US 395									
260/16	24.86	DRY WASH	0.2 E JCT SR 21	0008140A	--					82	CS	
	25.01	JCT SR 263	0.3 E JCT SR 21									
	33.06	JCT SR 261 COINCIDENT 6.2	8.3 E JCT SR 21									
260/21	35.01	DRY RUN	1.9 E JCT SR 261	0008040A	--					57	CS	
	37.19	FRANKLIN-ADAMS CO LINE	4.0 E JCT SR 261									
260/103.25	39.24	WASHTUCNA ARROY0	2.1 E FRANKLIN CO	000000OY	--					18	CS	
	39.26	JCT SR 26 - END SR 260	2.2 E FRANKLIN CO									
		SR 261 - JCT US 12 DELANEY TO JCT I-90 RITZVILLE										
	0.00	JCT US 12										
261/6C	0.20	PATAHA CRK CULVERT	0.2 N JCT US 12	000000QN	--					21	SCULV	
261/120	10.27	TUCANNON R	10.3 N JCT US 12	000000ON	--					211	PCB	
261/122	12.51	UP RR OC	12.7 N JCT US 12	000000PF	--					170	PCB	
261/125	14.80	SNAKE R LYONS FERRY	15.5 N JCT US 12	0008390A	--	1409	1409			2053	ST	PCTB
	15.20	COLUMBIA-FRANKLIN CO LINE	15.9 N JCT US 12									
261/202	15.70	UP RR UC	0.3 N COLUMBIA CO	000000FU	--	5000	5000			2000	SG	
	29.39	JCT SR 260 COINCIDENT 6.2	14.3 N COLUMBIA CO									
260/21	31.35	DRY RUN	1.9 N JCT SR 260	0008040A	--					57	CS	
	33.52	FRANKLIN-ADAMS CO LINE	4.1 N JCT SR 260									
260/103.25	35.56	WASHTUCNA ARROYO	2.0 N FRANKLIN CO	000000OY	--					18	CS	

STATE ROUTE BRIDGE NUMBER	MILE POST	CROSSING NAME	LOCATION	STRUCTURE IDENT. NUMBER	RDWY. WIDTH < 20'	VERTICAL CLEARANCES N BOUND OR E BOUND MAX.	MIN.	S BOUND OR W BOUND MAX.	MIN.	LENGTH	SPAN	TYPE
	35.82	JCT SR 26 & JCT 260 END COINCIDEN CE										
261/304	36.22	DRY RUN	0.4 N JCT SR 26	0003308A	--					28		CTB
261/306	37.69	DRY RUN	1.9 N JCT SR 26	0003308B	--					28		CTB
261/307	38.21	DRY RUN	2.4 N JCT SR 26	0003308C	--					26		CTB
261/311	47.85	DRY RUN	12.0 N JCT SR 26	0003308D	--					27		CS
261/315.25	53.30	J A WILLIAMS BRIDGE 2	17.6 N JCT SR 26	000000EO	--					15		CA
261/320	57.90	DRY RUN	22.1 N JCT SR 26	000000EP	--					32		ESB
90/322S	62.98	I-90 UC	27.2 N JCT SR 26	0005761A	--	1803	1803			169		CS
	63.00	JCT I-90	27.2 N JCT SR 26									
90/322N	63.01	I-90 UC	27.2 N JCT SR 26	0005761B	--	1703	1703			169		CS

SR 262 - JCT SR 26 TO JCT SR 17

	0.00	JCT SR 26										
262/5	4.90	ROYAL CANAL CROSSING	4.9 N JCT SR 26	08397800	--					40		PCTB
262/7	13.18	O'SULLIVAN DAM RD	13.2 N JCT SR 26	0015303A	--					21		CS
262/10C	16.60	O'SULLIVAN SPILLWAY	16.6 N JCT SR 26	08590400	--					107		CCULV
262/15C	17.40	O'SULLIVAN POWERHOUSE	17.4 N JCT SR 26	08590500	--					25		CCULV
262/17	17.50	O'SULLIVAN DAM	17.5 N JCT SR 26	08590600	--					99		PCB
	24.22	JCT SR 17										

SR 263 - PORT OF WINDUST TO JCT SR 260

	0.00	PORT OF WINDUST										
263/10	9.11	KAHLOTUS RELIEF	0.1 S JCT SR 260	08590300	--					46		CS
	9.24	JCT SR 260										

SR 270 - JCT US 195 PULLMAN TO IDAHO LINE MOSCOW

SR 270 SRMP 0.00

STATE ROUTE BRIDGE NUMBER	MILE POST	CROSSING NAME	LOCATION	STRUCTURE IDENT. NUMBER	RDWY. WIDTH < 20'	VERTICAL CLEARANCES N BOUND OR E BOUND MAX.	MIN.	S BOUND OR W BOUND MAX.	MIN.	LENGTH	SPAN	TYPE
	0.00	JCT US 195										
	2.25	JCT SR 27-COINCIDENT 0.1	2.3 E JCT US 195									
	2.40	JCT SR 27-END COINCIDENT	0.1 E JCT SR 27									
270/3	2.83	S FORK PALOUSE RIVER	0.6 E JCT SR 27	0014432A	--					95		PCB
270/4	2.96	BN & UPRR OC PULLMAN	0.7 E JCT SR 27	0014432B	--					104		PCB
270/7.25	7.00	SPRING RUNOFF DITCH	4.7 E JCT SR 27	00200103	--					4		CCULV
	9.89	WHITMAN-IDAHO LINE	7.6 E JCT SR 27									

SR 271 - JCT SR 27 OAKESDALE TO JCT US 195 ROSALIA

	0.00	JCT SR 27										
271/2.25	1.49	MCCOY CREEK	1.5 N JCT SR 27	000000EQ	--					15		ESB
271/3.35	2.36	MCCOY CREEK	2.4 N JCT SR 27	000000ER	--					15		ESB
271/4	4.67	BOX CREEK	4.7 N JCT SR 27	0006426B	--					27		CCULV
271/4.45	5.05	BRANCH OF PINE CR	5.1 N JCT SR 27	0016006A	--					16		CS
271/5.55	5.34	BRANCH OF PINE CR	5.4 N JCT SR 27	0016006B	--					16		CS
271/6.65	6.47	CREEK	6.5 N JCT SR 27	000000CD	--					13		ESB CS
271/10	9.04	US 195 OC	8.4 N JCT SR 27	0009676A	--					241		PCB
	9.04	JCT US 195	9.0 N JCT SR 27									

SR 272 - JCT US 195 COLFAX TO IDAHO LINE PALOUSE

	0.00	JCT US 195										
272/3C	5.23	CLEAR CREEK	5.3 E JCT US 195	0014704A	--					25		SCULV
272/6	15.87	PALOUSE R.	15.9 E JCT US 195	0003743A	--					178		CTB
272/8	16.40	BNRR (ABANDONED) OC	16.4 E JCT US 195	0009181A	--					99		PCB
	16.52	JCT SR 27 COINCIDENT 0.2	16.5 E JCT US 195									
	16.78	JCT SR 27 END COINCIDENCE										

STATE ROUTE BRIDGE NUMBER	MILE POST	CROSSING NAME	LOCATION	STRUCTURE IDENT. NUMBER	RDWY. WIDTH < 20'	VERTICAL CLEARANCES N BOUND OR E BOUND MAX. MIN.	S BOUND OR W BOUND MAX. MIN.	LENGTH	SPAN	TYPE
	19.23	WHITMAN-IDAHO LINE	2.4 E JCT SR 27							
		SR 274 - JCT SR 27 TO IDAHO LINE								
	0.00	JCT SR 27								
	1.92	WHITMAN-IDAHO	1.9 E JCT SR 27							
		SR 278 - JCT SR 27 TO IDAHO STATE LINE								
	0.00	JCT SR 27								
278/2	0.36	ROCKFORD BRIDGE-EMMA ST	0.4 E JCT SR 27	08548500	--			117	CA	
278/4	1.18	HOXIE ROAD OVER ROCK CR	1.2 E JCT SR 27	08448800	--			153	CTB	
278/6	2.19	HOXIE ROAD OVER ROCK CR	2.2 E JCT SR 27	08463200	--			150	CTB	
278/8	2.74	HOXIE RD OVER NF ROCK CR	2.7 E JCT SR 27	08464000	--			85	CS	
	5.50	IDAHO STATE LINE								
		SR 281 - JCT I-90 GEORGE TO JCT SR 28 QUINCY								
	0.00	JCT I-90								
281/1	0.00	I-90 OC CR2 LINE	JCT I-90	0007386D	--			196	PCB	
281/2	0.61	WEST CANAL	0.6 N JCT I-90	0007386E	--			106	CS	
	2.65	JCT SR 281 WYE CONNECTION	2.6 N JCT I-90							
281/10	9.98	WEST CANAL	7.4 N JCT SR 281	000000LZ	--			108	CTB	

STATE ROUTE BRIDGE NUMBER	MILE POST	CROSSING NAME	LOCATION	STRUCTURE IDENT. NUMBER	RDWY. WIDTH < 20'	VERTICAL CLEARANCES N BOUND OR E BOUND MAX.	MIN.	S BOUND OR W BOUND MAX.	MIN.	LENGTH	SPAN	TYPE
	10.55	JCT SR 28	8.0 N JCT SR 281									
		SR 281 SPUR - JCT SR 281 N GEORGE TO I-90 E GEORGE										
	2.65	JCT SR 281 BEGIN ROUTE										
	4.19	JCT SR 283										
90/208N	4.30	I-90 UC	JCT I-90 / SR 283	0006858B	--	1611	1606			154		CS
90/208S	4.31	I-90 UC	JCT I-90 / SR 283	0006858A	--	1702	1609			158		CS
	4.31	JCT I-90 END SPUR										
		SR 282 - JCT SR 28 EPHRATA TO JCT SR 17 ROCKY FORD										
	0.00	JCT SR 28										
282/2	0.09	BN RR OC (GN)	0.1 E JCT SR 28	0006023A	--					182		CS
	4.92	JCT SR 17	5.0 E JCT SR 28									
		SR 283 - JCT SR 281 E GEORGE TO JCT SR 28 NALOR										
	0.00	JCT SR 281										
283/5	9.20	WINCHESTER WASTEWAY	9.2 N JCT SR 281	0004574A	--					179		CTB
	14.86	JCT SR 28	14.9 N JCT SR 281									
		SR 285 - JCT SR 28 TO JCT US 2										
	0.00	JCT SR 28										
285/10	0.25	COLUMBIA R GN RY OC	0.3 N JCT SR 28	0003477A	--	1705	1500			1208	SA	CTB

STATE ROUTE BRIDGE NUMBER	MILE POST	CROSSING NAME	LOCATION	STRUCTURE IDENT. NUMBER	RDWY. WIDTH < 20'	VERTICAL CLEARANCES N BOUND OR E BOUND MAX.	MIN.	S BOUND OR W BOUND MAX.	MIN.	LENGTH	SPAN	TYPE
		SOUTHBOUND SR 285 TO WESTBOUND SR 28										
	285/10	COLUMBIA R BR UC		0003477A	--			1903	1704	1208	SA	CTB
	28/4	SR 28 WB UC		0003789A	--			1501	1406	130	CS	
	0.28	DOUGLAS-CHELAN CO LINE										
285/15	0.47	WENATCHEE AVE OVERPASS	0.5 N JCT SR 28	08516900	--					130	POBX	
285/20E	4.36	WENATCHEE AVE-NORTH BND	4.4 N JCT SR 28	08373000	--					641	ST	SB
285/20W	4.36	WENATCHEE AVE-SOUTH BND	4.4 N JCT SR 28	08373100	--					608	SG	CBOX
285/25	4.89	PENNY RD OC	4.9 N JCT SR 28	0014723A	--					123	PCB	
	5.04	JCT US 2										
		SR 290 - JCT US 2 SPOKANE TO IDAHO LINE										
	0.00	JCT US 2 - US 395										
290/4	0.47	SPOKANE RIVER WEST TRENT	0.5 E JCT US 2	000000GD	--					420	CA	
	0.74	JCT SR 290 SPUR	0.7 E JCT US 2									
290/5	0.82	SPOKANE R EAST TRENT	0.9 E JCT US 2	000000FE	--					513	CA	
290/7	1.45	UP RR UC	1.4 E JCT US 2	000000CF	--	1501	1404	1403	1402	120	SG	
290/12S	6.85	BN RR OC (SI & GN)	6.9 E JCT US 2	0007438A	--					175	CS	
290/12N	6.85	BNRR OC	6.9 E JCT US 2	0013496A	--					175	CS	
	8.43	JCT SR 27	8.4 E JCT US 2									
290/15S	8.67	SPOKANE R TRENT BRIDGE	8.7 E JCT US 2	0008135A	--					470	CBOX	CTB
290/15N	8.67	SPOKANE R TRENT BRIDGE	8.7 E JCT US 2	0013145A	--					470	POBX	
290/18	10.53	SULLIVAN RD UC	10.5 E JCT US 2	000000NQ	--	1508	1508			80	PCTB	
290/21	12.85	NEWMAN LAKE RD UC A-RAMP	12.9 E JCT US 2	0007107A	--	2407	2403			49	CS	
		ACCESS RD TO E WELLESLEY AVE										
		290/21A NP RY OC		0007107B	--					89	CTB	
	18.43	SPOKANE-IDAHO LINE	18.4 E JCT US 2									

STATE ROUTE BRIDGE NUMBER	MILE POST	CROSSING NAME	LOCATION	STRUCTURE IDENT. NUMBER	RDWY. WIDTH < 20'	VERTICAL CLEARANCES N BOUND OR E BOUND MAX.	MIN.	S BOUND OR W BOUND MAX.	MIN.	LENGTH	SPAN	TYPE
		SR 290 SPUR - JCT SR 290 TO JCT I-90										
	0.74	JCT SR 290 BEGIN SPUR										
290/4.5	0.82	HAMILTON ST-J.E.KEEFE BR 3220	0.1 E JCT SR 290	0012327A	--					1367	POBX	PCB
		LIBERTY PARK INTERCHANGE JCT I-90 & SR 290 SPUR SRMP 1.18 TO SRMP 1.41 CS 3220										
		MAINLINE										
290/4.6S		2ND AVE OC		0009622B	--					167	CBOX	
290/4.6N		2ND AVE OC		0009622A	--					242	CBOX	
290/4.7E-W		3RD AVE & E-E RAMP OC		0008774C	--					518	CBOX	
		EASTBOUND SR 290 SPUR TO WESTBOUND I-90										
		290/4.6S 2ND AVE OC		0009622B	--					167	CBOX	
		290/4.7E-W 3RD AVE & E-E RAMP OC		0008774C	--					518	CBOX	
		90/550 ARTHUR ST UC		0008611B	--	1706	1608	1700	1610	228	CBOX	
		EASTBOUND SR 290 SPUR TO EASTBOUND I-90										
		290/4.6E-E E-E RAMP 2ND AVE OC		0009622C	--					144	CBOX	
		290/4.7E-W E-E RAMP E-W RAMP UC		0008774C	--	1709	1709			518	CBOX	
		90/562 E-E RAMP I-90 UC		0008774A	--	1608	1608			667	CBOX	
		90/562E-W E-E RAMP E-W RAMP UC		0008774D	--	2500	2500			879	CBOX	
		END LIBERTY PARK INTERCHANGE										
		END SR 290 SPUR										
		SR 291 - JCT US 2 SPOKANE TO JCT SR 231										
	0.00	JCT US 2 - US 395										

STATE ROUTE BRIDGE NUMBER	MILE POST	CROSSING NAME	LOCATION	STRUCTURE IDENT. NUMBER	RDWY. WIDTH < 20'	VERTICAL CLEARANCES N BOUND OR E BOUND MAX.	MIN.	S BOUND OR W BOUND MAX.	MIN.	LENGTH	SPAN	TYPE
291/6	10.04	LITTLE SPOKANE R	10.0 N JCT US 2	0007996A	--					180		PCB
	11.16	SPOKANE-STEVENS CO LINE	11.2 N JCT US 2									
	33.09	JCT SR 231	21.9 N SPOKANE CO									
		SR 292 - JCT SR 231 SPRINGDALE TO JCT US 395 LOON LAKE										
	0.00	JCT SR 231										
292/4	4.45	BN RR UC (GN) LOON LAKE	4.3 E JCT SR 231	0003941A	--	1409	1403			126		SB
	5.91	JCT US 395	5.8 E JCT SR 231									
		SR 300 - BELFAIR STATE PARK TO JCT SR 3 BELFAIR										
	0.00	W BOUNDARY BELFAIR STATE PARK										
300/1	0.28	MISSION CR	0.3 E STATE PARK	0007342A	--					51		TTLL
300/3	2.84	UNION R	2.9 E STATE PARK	0006393A	--					65		TTT
	3.35	JCT SR 3	3.4 E STATE PARK									
		SR 302 - JCT SR 3 ALLYN TO JCT SR 16 PURDY										
	0.00	JCT SR 3										
302/3	1.29	COULTER CR	1.3 E JCT SR 3	0005121A	--					116		TTT
	5.01	MASON-PIERCE CO LINE	5.0 E JCT SR 3									
302/105	15.65	PURDY BR	10.6 E MASON CO	000000JQ	--					550		CBOX
	15.81	JCT SR 302 SPUR										
16/150W	16.79	N-W RAMP SR 16 UC	14.7 E MASON CO	0010280B	--			1711	1703	208		PCB

STATE ROUTE BRIDGE NUMBER	MILE POST	CROSSING NAME	LOCATION	STRUCTURE IDENT. NUMBER	RDWY. WIDTH < 20'	VERTICAL CLEARANCES N BOUND OR E BOUND MAX. MIN.	S BOUND OR W BOUND MAX. MIN.	LENGTH	SPAN	TYPE
16/150E	16.81	N-W RAMP SR 16 UC	14.7 E MASON CO	0010280A	--		1711 1705	251		PCB
	16.81	JCT SR 16	11.7 E MASON CO							
		SR 302 SPUR - JCT SR 302 TO JCT SR 16								
	15.81	JCT SR 302								
302/3SP	17.04	SR 16 OC	1.3 E JCT SR 302	0010332A	--			282		CBOX
	17.09	JCT SR 16	1.3 E JCT SR 302							
		SR 303 - JCT SR 304 BREMERTON TO JCT SR 3								
	0.00	JCT SR 304								
303/12	0.73	PORT WASHINGTON CS1840 1830	0.7 N JCT SR 304	0005565A	--			1717	SG	CBOX CTB
303/13	1.26	CALLAHAN DRIVE OC 1830	1.3 N JCT SR 304	0005770A	--			38	CS	
		SOUTH CROSSING PORT WASHINGTON NARROWS								
		303/4A MANETTE BRIDGE CS1841		0003531A	18.4	1404 1404		1573	ST SG	SB
303/25	6.57	CENTRAL VALLEY RD UC	6.6 N JCT SR 304	08175800	--	1502 1500	1601 1501	208		PCB
303/27.25	6.92	BARKER CREEK CULV	6.9 N JCT SR 304	0015258A	--			14		SCULV
303/30E	7.66	RIDGETOP RD OC N.BND	7.7 N JCT SR 304	08187900	--			119		PCB
303/30W	7.68	RIDGETOP RD OC S.BND	7.7 N JCT SR 304	08187800	--			119		PCB
303/35	8.47	SILVERDALE WAY OC	0.2 S JCT SR 3	08200800	--			112		PCB
303/40	8.69	SR 3 OC	JCT SR 3	0011864A	--			242		PCB
	8.70	JCT SR 3								
303/42	9.12	SR 3 OC	JCT SR 3	0010331A	--			191		PCB
	9.16	JCT SR 3								

STATE ROUTE BRIDGE NUMBER	MILE POST	CROSSING NAME	LOCATION	STRUCTURE IDENT. NUMBER	RDWY. WIDTH < 20'	VERTICAL CLEARANCES N BOUND OR E BOUND MAX.	MIN.	S BOUND OR W BOUND MAX.	MIN.	LENGTH	SPAN	TYPE
		SR 304 - JCT SR 3 BREMERTON TO BREMERTON FERRY DOCK										
	0.00	JCT SR 3										
304/1W-S	0.00	W-S RAMP SR 3 OC	JCT SR 3	0013652A	--					319		POBX
	1.67	JCT SR 310	1.7 E JCT SR 3									
	2.68	JCT SR 303	2.7 E JCT SR 3									
	3.49	BREMERTON FERRY DOCK	0.8 E JCT SR 303									
		304/10BT SR 304 BUS TERMINAL UC		GCA1206A	--	1503	1500			645		PCS
		304/10TB SR 304 BUS TERMINAL BUILDING UC		GCA1206B	--	1503	1500			84		SB
		304/15FT BREMERTON AUXILIARY SLIP		0006825A	19.9	1600	1109	1309	1309	177		ST PCS
		304/16FT BREMERTON PASS. RAMP		000000QK	7.4	1503	1200	1609	1606	291		ST TTT ST
		304/17EF BREMERTON EXPRESS FERRY		0008905A	4.5					295		ST ST CFP
		304/18FT BREMERTON MAIN SLIP		0013663A	--					181		SG PCS
		SR 305 - BAINBRIDGE FERRY DOCK TO JCT SR 3 POULSBO										
	0.00	BAINBRIDGE FERRY DOCK										
305/1FT	0.00	BAINBRIDGE MAIN SLIP	BAINBRIDGE ISLAND	0012791A	--	1600	1503			588		SG TTT PCS
305/2FT	0.02	BAINBRIDGE AUX. SLIP	BAINBRIDGE ISLAND	0010278A	--	1600	1503			500		SG
305/4FT	0.04	BAINBRIDGE PED. RAMP	BAINBRIDGE ISLAND	0013542A	7.5					490		ST TTT
305/10	6.82	AGATE PASS	6.8 N BAINBRDGE FY	0003573A	--	1509	1409			1229		ST CTB
	12.82	JCT SR 307	12.8 N BAINBRIDGE FERRY									
	13.50	JCT SR 3										
3/150E	13.51	SR 3 UC	JCT SR 3	0014066A	--	2403	2310	2500	2406	135		PCB
3/150W	13.51	SR 3 UC	JCT SR 3	0014066B	--	1801	1703	1906	1806	125		PCB
		SR 307 - JCT SR 305 TO JCT SR 104										
	0.00	JCT SR 305										
	5.37	JCT SR 104	5.4 N JCT SR 305									

STATE ROUTE BRIDGE NUMBER	MILE POST	CROSSING NAME	LOCATION	STRUCTURE IDENT. NUMBER	RDWY. WIDTH < 20'	VERTICAL CLEARANCES N BOUND OR E BOUND MAX.	N BOUND OR E BOUND MIN.	S BOUND OR W BOUND MAX.	S BOUND OR W BOUND MIN.	LENGTH	SPAN	TYPE
		SR 308 - JCT SR 3 TO KEYPORT NAVAL RESERVATION										
	0.00	JCT SR 3										
3/140N-W	0.00	N-W RAMP UC	0.0 E JCT SR 3	0011375D	--	3303	3303	3303	3303	612		CBOX
3/140W	0.01	SR 3 UC	0.0 E JCT SR 3	0011375C	--	1606	1606	1605	1605	142		PCB
3/140E	0.02	SR 3 UC	0.0 E JCT SR 3	0011375B	--	1705	1705	1705	1705	142		PCB
308/51	3.10	DOGFISH BAY BR	3.1 E JCT SR 3	0012055A	--					90		PCS
	3.42	NAVAL RESERVATION BOUNDARY	3.4 E JCT SR 3									
		SR 310 - JCT SR 3 BREMERTON TO JCT SR 304										
	0.00	JCT SR 3										
3/118W	0.01	SR 3 UC	JCT SR 3	0009476B	--	1808	1709			209		PCB
3/118E	0.02	SR 3 UC	JCT SR 3	0012352A	--	1707	1604			210		PCB
	1.84	JCT SR 304	1.8 E JCT SR 3									
		US 395 - OREGON LINE UMATILLA TO CANADA LAUIER										
	0.00	BEGIN I-82 COINCIDENT 19.8 M										
82/280S	0.00	COLUMBIA R @ UMATILLA	0.0 N OREGON LINE	000000PD	--	1509	1509			3380	ST	SB
82/280N	0.00	COLUMBIA R BR @ UMATILLA	0.0 N OREGON LINE	0012819A	--					3433	POBX	
82/279S	0.56	BN OVERCROSSING	0.6 N OREGON LINE	0011608C	--					199		PCB
82/279N	0.56	BN OVERCROSSING	0.6 N OREGON LINE	0011608D	--					199		PCB
82/278S	1.02	SR 14 OC	1.0 N OREGON LINE	0011608A	--					113		PCB
82/278N	1.02	SR 14 OC	1.0 N OREGON LINE	0011608B	--					113		PCB
	1.25	JCT SR 14	1.3 N OREGON LINE									
82/276.25	5.10	TOWER ACCESS RD CULVERT	5.1 N OREGON LINE	00200007	--					19		SCULV
82/275S	9.87	COFFIN ROAD OC	8.5 N JCT SR 14	0012303A	--					134		PCB

STATE ROUTE BRIDGE NUMBER	MILE POST	CROSSING NAME	LOCATION	STRUCTURE IDENT. NUMBER	RDWY. WIDTH < 20'	VERTICAL CLEARANCES N BOUND OR E BOUND MAX.	MIN.	S BOUND OR W BOUND MAX.	MIN.	LENGTH	SPAN	TYPE
82/275N	9.87	COFFIN ROAD OC	8.5 N JCT SR 14	0012303B	--					134		PCB
82/270	12.41	BECK RD UC	11.2 N JCT SR 14	0012394A	--	2002	1906	1709	1701	238		PCB
82/268S	18.21	LOCUST GROVE RD OC	17.0 N JCT SR 14	0012607A	--					126		PCB
82/268N	18.21	LOCUST GROVE RD OC	17.0 N JCT SR 14	0012607B	--					126		PCB
	19.81	END I-82 COINCIDENT										
	19.82	MP EQUATION 19.81 BACK = 13.05 AHEAD										
MAINLINE US 395 SOUTHBOUND												
395/5		I-82 OC		0012610A	--					253		POBX
395/11	16.68	4TH AVE OC	22.9 N JCT SR 143	0005741A	--					119		CS
395/12E	17.89	CANAL DRIVE OC	23.9 N JCT SR 143	0005113A	--					90		CTB
395/12W	17.89	CANAL DRIVE OC	23.9 N JCT SR 143	0011324A	--					90		CTB
395/14E	17.94	BN & UP RR & KID CANAL	24.0 N JCT SR 143	0005076A	--					675		CBOX
395/14W	17.94	BN & UP RR & KID CANALOC	24.0 N JCT SR 143	0011324B	--					654		PCB
		TRI CITIES INTERCHANGE JCT US 395 - SR 240 SRMP 18.09 TO 18.52 CS 0332 UU 5.1 N JCT I-82										
MAINLINE US 395 NORTHBOUND												
395/16		IMNAHA DR OC		0004596A	--					72		SB
MAINLINE US 395 SOUTHBOUND												
395/38S-S		S-W RAMP SR 240 OC		0004340A	16.0					225		CTB
395/16		IMNAHA ST OC		0004596A	--					72		SB

STATE ROUTE BRIDGE NUMBER	MILE POST	CROSSING NAME	LOCATION	STRUCTURE IDENT. NUMBER	RDWY. WIDTH < 20'	VERTICAL CLEARANCES N BOUND OR E BOUND MAX.	MIN.	S BOUND OR W BOUND MAX.	MIN.	LENGTH	SPAN	TYPE
		NORTHBOUND ON US 395 TO WESTBOUND ON SR 240										
	395/16	IMNAHA DR OC		0004596A	--					72	SB	
	395/16	E-W RAMP US 395UC		0004596A	--	1406	1403			72	SB	
	240/37	E-W RAMP US 395 RAMPS OC		0004218A	--					151	CTB	
		SOUTHBOUND ON US 395 TO WESTBOUND ON SR 240										
	395/38S-S	US 395 SB UC		0004340A	--			1803	1611	225	CTB	
	240/37	SR 240 WB UC		0004218A	--			1608	1502	151	CTB	
		END TRI CITIES INTERCHANGE										
395/40	18.59	PIONEER MEMORIAL BR	0.3 N JCT SR 240	0004195A	--	2004	1801	2002	1801	2521	SA SB	PCS
	18.93	BENTON-FRANKLIN CO LINE	0.7 N JCT SR 240									
395/101N-E	19.33	LEWIS ST OC NB LANES	0.4 N BENTON CO	0004556A	--					233	CBOX	
		NORTHBOUND ON US 395 TO EASTBOUND ON LEWIS ST										
	395/101N-E	E LEWIS ST US 395 NB UC		0004556A	--	1502	1409			233	CBOX	
		WESTBOUND ON LEWIS ST TO SOUTHBOUND ON US 395										
	395/101N-E	LEWIS ST-W US 395 UC		0004556A	--			1405	1310	233	CBOX	
395/102	19.51	SYLVESTER ST UC	0.7 N BENTON CO	0007819A	--	1701	1603			252	PCB	
395/103	20.04	COURT ST UC	1.2 N BENTON CO	0007819B	--	1601	1511	1605	1601	114	PCB	
	20.53	JCT I-182 COINCIDENT 2.2	1.7 N BENTON CO									

STATE ROUTE BRIDGE NUMBER	MILE POST	CROSSING NAME	LOCATION	STRUCTURE IDENT. NUMBER	RDWY. WIDTH < 20'	VERTICAL CLEARANCES N BOUND OR E BOUND MAX.	MIN.	S BOUND OR W BOUND MAX.	MIN.	LENGTH	SPAN	TYPE
		SB US 395										
		182/20N-W N-W RAMP UC		0012236H	--			2111	2002		307	POBX
		182/20W-S W-S RAMP UC		0012236E	--			2205	2008		326	POBX
		182/20W-S W-S RAMP I-182 OC		0012236E	--						326	POBX
		US 395 NB TO I-182 WB										
		182/20N-W N-W RAMP I-182 OC		0012236H	--						307	POBX
182/21N	21.02	20TH AVE-CHASE ST OC	2.1 N BENTON CO	0008422B	--						160	PCB
182/21S	21.02	20TH AVE-CHASE ST OC	2.1 N BENTON CO	0012236F	--						160	PCB
182/22N	22.10	N 4TH ST OC	3.2 N BENTON CO	0008422C	--						177	PCB
182/22S	22.10	N 4TH ST OC	3.2 N BENTON CO	0007410A	--						163	PCB
182/23N	22.16	BNRR OC	3.2 N BENTON CO	0008422D	--						456	SB
182/23S	22.16	BNRR OC	3.2 N BENTON CO	0007410B	--						456	SB
		PASCO INTERCHANGE JCT US 395 - US 12 - I-182 - SR 397 SRMP 22.45 TO 22.87 CS 110101 UU 3.6 E BENTON CO										
		US 395 MAINLINE NB										
395/105		RAMP US 395 UC		0009306A	--	2306	2206				332	CBOX
395/105		I-182 OC		0009306A	--						332	CBOX
		US 395 NB TO I-182 EB										
		395/105 US 395 UC		0009306A	--	2206	2007				332	CBOX

STATE ROUTE BRIDGE NUMBER	MILE POST	CROSSING NAME	LOCATION	STRUCTURE IDENT. NUMBER	RDWY. WIDTH < 20'	VERTICAL CLEARANCES N BOUND OR E BOUND MAX.	MIN.	S BOUND OR W BOUND MAX.	MIN.	LENGTH	SPAN	TYPE
		US 395 NB TO I-182 WB										
		395/105 US 395 UC		0009306A	--	2306	2206				332	CBOX
		395/105 US 12/I-182 OC		0009306A	--						332	CBOX
		395/105 US 395 UC		0009306A	--	1709	1705				332	CBOX
		END PASCO INTERCHANGE										
	22.72	END I-182 COINCIDENCE										
395/115E	44.30	OLD MAID COULEE	21.7 N JCT US 12	0014024A	--						125	PCB
395/115W	44.30	OLD MAID COULEE	21.7 N JCT US 12	0011192A	--						125	PCB
	45.89	JCT SR 17	23.2 N JCT US 12									
17/4	45.90	SR 17 UC	JCT SR 17	0013785A	--	1900	1805	1708	1611		238	PCB
	55.08	JCT SR 260	9.2 N JCT SR 17									
260/14	55.09	SR 260 UC	JCT SR 260	0014561A	--	2000	2000	1802	1802		264	PCB
395/120	55.92	NORDHIEM RD OC	0.9 N JCT SR 260	0007847A	--						119	PCB
	61.24	FRANKLIN-ADAMS CO LINE	6.2 N JCT SR 260									
26/121	66.30	SR 26 UC	JCT SR 26	0014470A	--	1900	1900	1700	1700		258	PCB
	66.30	JCT SR 26										
395/206W	81.94	LIND COULEE	15.4 N JCT SR 26	0005333B	--						121	CS
395/206.25	81.94	LIND COULEE	15.4 N JCT SR 26	0014489F	--						16	SCULV
		NORTHBOUND SR 21 TO SOUTHBOUND US 395										
		21/102S-S SB ACCL RMP-LIND COULEE	JCT SR 21	0014489G	--						16	SCULV
		NORTHBOUND US 395 TO NORTHBOUND SR 21										
		395/206N-N NB DECL RMP-LIND COULEE	JCT SR 21	0014489H	--						16	SCULV

STATE BRIDGE NUMBER	ROUTE MILE POST	CROSSING NAME	LOCATION	STRUCTURE IDENT. NUMBER	RDWY. WIDTH < 20'	VERTICAL CLEARANCES N BOUND OR E BOUND MAX.	N BOUND OR E BOUND MIN.	S BOUND OR W BOUND MAX.	S BOUND OR W BOUND MIN.	LENGTH	SPAN	TYPE
21/102	82.16	SR 21 UC	JCT SR 21	0014489D	--	1704	1611	1803	1802	246		PCB
	82.16	JCT SR 21										
395/208E	87.56	PAHA-PACKARD RD OC	5.4 N JCT SR 21	0014489A	--					126		PCB
395/208W	87.56	PAHA-PACKARD RD OC	5.4 N JCT SR 21	0014489B	--					106		PCB
395/210	93.08	URQUHART RD UC	10.9 N JCT SR 21	0014489C	--	1804	1710	1610	1608	258		PCB
		US 395 & I-90 INTERCHANGE SRMP 95.0 TO 97.0 CS 0102 & 0104										
		US 395 MAINLINE NORTHBOUND										
395/212E		S-N RAMP OC		0014601A	--					257		PCB
		US 395 MAINLINE SOUTHBOUND										
90/320N		I-90 UC		0014601D	--			1908	1902	139		PCB
90/320S		I-90 UC		0014601E	--			1705	1704	139		PCB
395/212W		S-N RAMP OC		0014601B	--					257		PCB
		NORTHBOUND ON US 395 TO WESTBOUND ON I-90										
		395/212E US 395 UC		0014601A	--	1911	1906			257		PCB
		395/212W US 395 UC		0014601B	--	1902	1810			257		PCB
		395/212N-W I-90 OC RAMP		0005789A	--					308		CBOX
		90/319 BN RR UC (NP)		0006031A	--	1501	1410			253		SG
		END INTERCHANGE										
	96.10	US 395 & I-90 COINCIDENT 60.8										
90/322S	97.37	SR 261 OC	1.5 N JCT I-90	0005761A	--					169		CS
90/322N	97.37	SR 261 OC	1.5 N JCT I-90	0005761B	--					169		CS
	97.37	97.37 JCT SR 261	1.5 N JCT I-90									
90/324	98.24	WELLSANDT RD UC	0.9 N JCT SR 261	0005761C	--	1503	1501	1510	1510	341		CBOX
90/327	102.81	COKER ROAD UC	4.4 N JCT SR 261	0005783A	--	1405	1402	1407	1407	341		CBOX
90/330S	104.64	HILLS NORTH RD OC	7.3 N JCT SR 261	0005783B	--					140		CS

STATE BRIDGE NUMBER	ROUTE MILE POST	CROSSING NAME	LOCATION	STRUCTURE IDENT. NUMBER	RDWY. WIDTH < 20'	VERTICAL CLEARANCES N BOUND OR E BOUND MAX.	MIN.	S BOUND OR W BOUND MAX.	MIN.	LENGTH	SPAN	TYPE
90/330N	104.64	HILLS NORTH RD OC	7.3 N JCT SR 261	0005783C	--					140		CS
90/332	106.65	TOKIO RD UC	9.3 N JCT SR 261	0005783D	--	1504	1504	1502	1500	225		PCB
90/334	110.52	KEYSTONE RD UC	13.2 N JCT SR 261	0008228A	--	1611	1609	1608	1604	305		PCB
90/336N	112.66	BN RR OC (NP)	15.4 N JCT SR 261	0008228B	--					309		PCB
90/336S	112.82	BN RR OC (NP)	15.5 N JCT SR 261	0008228C	--					320		PCB
90/338	114.33	GRIFFITH RD UC	17.0 N JCT SR 261	0008244C	--	1701	1605	1809	1804	410		PCB
	114.53	114.53 ADAMS-LINCOLN CO LINE	17.2 N JCT SR 261									
90/403S	118.08	SPRAGUE-LAMONA RD OC	3.5 N ADAMS CO	0008244D	--					85		PCB
90/403N	118.08	SPRAGUE-LAMONA RD OC	3.5 N ADAMS CO	0008244E	--					85		PCB
90/405S	120.68	SR 23 OC	6.1 N ADAMS CO	0008244F	--					115		PCB
90/405N	120.68	SR 23 OC	6.1 N ADAMS CO	0008244G	--					115		PCB
	120.68	120.68 JCT SR 23	6.1 N ADAMS CO									
90/408S	124.44	COUNTY RD 502 OC	3.8 N JCT SR 23	0008194A	--					128		CS
90/408N	124.44	COUNTY RD 502 OC	3.8 N JCT SR 23	0008194B	--					128		CS
90/412	129.44	FISHTRAP UC	8.8 N JCT SR 23	0008194C	--	1610	1607	1711	1711	230		PCB
	130.71	130.71 LINCOLN-SPOKANE CO LINE	10.0 N JCT SR 23									
904/1	133.11	SR 904 UC TYLER	2.4 N LINCOLN CO	0007768B	--	1606	1605	1700	1610	223		PCB
	133.11	133.11 JCT SR 904	2.4 N LINCOLN CO									
	139.65	JCT SR 902	8.9 N LINCOLN CO									
902/1	139.66	SR 902 UC	8.9 N LINCOLN CO	0007768A	--	1605	1604	1607	1606	291		PCB
90/510S	145.29	MEDICAL LAKE RD OC	12.2 N JCT SR 904	0007903A	--					130		PCB
90/510N	145.29	MEDICAL LAKE RD OC	12.2 N JCT SR 904	0007903B	--					130		PCB
90/512S	145.52	BN RR OC (NP)	12.4 N JCT SR 904	0007903C	--					150		PCB
90/512N	145.52	BN RR OC (NP)	12.4 N JCT SR 904	0007903D	--					150		PCB
904/10	145.97	SR 904 UC	12.9 N JCT SR 904	0007784A	--	1705	1609	1510	1507	344		PCB
	145.97	145.97 JCT SR 904	12.9 N JCT SR 904									
902/10	148.23	SR 902 UC	2.3 N JCT SR 904	0007630A	--	1609	1609	1607	1601	224		PCB
	148.23	148.23 JCT SR 902	2.3 N JCT SR 904									

STATE ROUTE BRIDGE NUMBER	MILE POST	CROSSING NAME	LOCATION	STRUCTURE IDENT. NUMBER	RDWY. WIDTH < 20'	VERTICAL CLEARANCES N BOUND OR E BOUND MAX.	MIN.	S BOUND OR W BOUND MAX.	MIN.	LENGTH	SPAN	TYPE
90/529	151.74	GEIGER FIELD RD UC	3.5 N JCT SR 902	0006822A	--	1701	1700	1604	1603	213		PCB
90/531S	152.93	ABBOTT RD OC	4.7 N JCT SR 902	0006875C	--					150		PCB
90/531N	152.93	ABBOTT RD OC	4.7 N JCT SR 902	0006875D	--					150		PCB
2/618S	153.15	US 2 UC	4.9 N JCT SR 902	0006875A	--	1800	1800	1700	1609	252		PCB
2/618N	153.15	US 2 UC	4.9 N JCT SR 902	0006875B	--	2100	2011	1906	1905	252		PCB
	153.15	JCT US 2 COINCIDENT 11.4										
90/533	153.62	GARDEN SPRINGS RD UC	0.5 N JCT US 2	0007072A	--	2107	2008	1904	1804	240		PCB
90/535	154.55	ROSAMOND AVE UC	1.4 N JCT US 2	0006956A	--	1610	1608	1808	1800	225		CBOX
90/536	154.63	BN RR UC (SP)	1.5 N JCT US 2	0006896A	--	2311	2210	2300	2210	220		PCB
90/537	154.69	LINDEKE ST UC	1.5 N JCT US 2	0006896B	--	1806	1802	1702	1608	259		CBOX
90/538	154.73	BN RR UC	1.5 N JCT US 2	000000PE	--	2500	2500	2500	2500	3051		SBOX
90/539	154.74	UP RR UC	1.6 N JCT US 2	0006896C	--	1701	1610	1607	1605	181		SG
	NORTHBOUND ON US 395 (I-90) TO SOUTHBOUND ON US 195											
		90/538E-S E-S RAMP UP RR UC		000000ED	--	1503	1402			90		SG
	SOUTHBOUND ON US 395 TO SOUTHBOUND ON US 195											
		90/538 BNRR UC		000000PE	--			2500	2500	3051		SBOX
195/124E	154.76	US 195 UC	1.6 N JCT US 2	0007094A	--	1808	1806	1903	1809	216		PCB
195/124W	154.76	US 195 UC	1.6 N JCT US 2	0007094B	--	1711	1707	1805	1711	216		PCB
	154.76	JCT US 195	1.6 N JCT US 2									
90/540S	154.91	HANGMAN CR	0.4 N JCT US 195	0006579A	--					1222		CBOX
90/540N	154.91	HANGMAN CR	0.4 N JCT US 195	0006579B	--					1222		CBOX
90/541	155.20	BN RR UC (NP)	0.6 N JCT US 195	0008740A	--	1609	1605	1606	1603	191		SG
90/545	155.58	VIADUCT STA 1363	0.8 N JCT US 195	0007841A	--					2890		CBOX
90/546	156.10	VIADUCT STA 1396 US 2 OC	1.3 N JCT US 195	0007954A	--					2765		CBOX
	WALNUT ST TO NORTHBOUND ON US 395 (EASTBOUND ON I-90)											
		90/545N-E WALNUT-E RAMP		0008322B	--					379		CBOX

STATE ROUTE BRIDGE NUMBER	MILE POST	CROSSING NAME	LOCATION	STRUCTURE IDENT. NUMBER	RDWY. WIDTH < 20'	VERTICAL CLEARANCES N BOUND OR E BOUND MAX.	MIN.	S BOUND OR W BOUND MAX.	MIN.	LENGTH	SPAN	TYPE
		FOURTH ST TO NORTHBOUND ON US 395 (EASTBOUND ON I-90)										
		90/545E-E FOURTH-E RAMP		0008322D	--					79		CBOX
		SOUTHBOUND ON US 395 (WESTBOUND ON I-90) TO CEDAR ST										
		90/545W-W W-CEDAR RAMP		0008322C	--					266		CBOX
		SOUTHBOUND ON US 395 (WESTBOUND ON I-90) TO LINCOLN ST										
		90/546W-N W-LINCOLN RAMP		0008307A	--					253		CBOX
		JEFFERSON ST TO SOUTHBOUND ON US 395 (WESTBOUND ON I-90)										
		90/545S-W JEFFERSON-W RAMP		0008322A	--					358		CBOX
		MAINLINE NORTHBOUND										
90/546E-N		E-DIVISION RAMP		0007954B	--					492		CBOX
90/546S-E		BROWNE-E RAMP UC		0007954C	--	1600	1600			380		CBOX
90/546		I-90 VIADUCT UC		0007954A	--	1605	1605			2765		CBOX
		MAINLINE SOUTHBOUND										
90/546S-W		BROWNE-W RAMP		0008288A	--					484		CBOX
		SOUTHBOUND ON US 395 TO EASTBOUND ON I-90										
		90/546 BROWNE ST-I-90 UC		0007954A	--	1605	1605			2765		CBOX
		90/546S-E BROWNE-E RAMP		0007954C	--					380		CBOX
	156.71	JCT I-90 END COINCIDENCE										
	156.75	JCT US 2 COINCIDENT 6.0 MILES										
2/641S	156.99	BN RR UC (NP) DIVISION S	0.2 N JCT I-90	000000FO	--	1400	1306			320		SG
2/641N	156.99	BN RR UC (NP) BROWNE ST	0.2 N JCT I-90	000000FP	--			1406	1400	82		SB CS
	157.22	JCT SR 290										

STATE ROUTE BRIDGE NUMBER	MILE POST	CROSSING NAME	LOCATION	STRUCTURE IDENT. NUMBER	RDWY. WIDTH < 20'	VERTICAL CLEARANCES N BOUND OR E BOUND MAX.	MIN.	S BOUND OR W BOUND MAX.	MIN.	LENGTH	SPAN	TYPE
2/644	157.35	SEN. SAM C. GUESS MEM.	0.2 E JCT SR 290	0013794A	--					434		POBX
	161.08	JCT SR 291										
	162.73	MP EQUATION 162.73 BACK = 164.50 AHEAD										
	164.50	JCT US 2 END COINCIDENCE										
395/453	165.80	WHITWORTH DR OC	1.3 N JCT US 2	0012781A	--					147		PCB
	OLD US 395 ALIGNMENT											
		395/455A LITTLE SPOKANE RIVER	3.1 N JCT US 2	0004332A	--					479		CTB
395/456	167.63	LITTLE SPOKANE RIVER BR	3.1 N JCT US 2	0014237A	--					842		SB
395/458E	169.11	HATCH ROAD OC	4.6 N JCT US 2	0015711A	--					218		PCB
395/458W	169.11	HATCH ROAD OC	4.6 N JCT US 2	0015711B	--					256		PCB
395/460	180.43	DRAGOON CR	15.9 N JCT US 2	0004029A	--					88		CTB
	183.69	SPOKANE-STEVENS CO LINE										
395/503	187.37	BN RR UC (GN)	3.7 N SPOKANE CO	0002351A	--	1704	1702			123		SB
	190.58	JCT SR 292										
	202.43	JCT SR 231										
395/512	203.30	COLVILLE R	0.9 N JCT SR 231	0000432A	--					121		CTB
395/514	206.03	COLVILLE R	3.6 N JCT SR 231	0007113A	--					110		CS
395/518	223.32	LITTLE PEND ORIELLE RIV	20.9 N JCT SR 231	0011934A	--					76		SB
395/521.25	225.70	CATTLE PASS	23.3 N JCT SR 231	00200072	--					6		TTLL
	229.64	JCT SR 20 COINCIDENT 12.2										
395/531	232.30	MILL CREEK	2.7 N JCT SR 20	0012312A	--					104		PCTB
395/535	238.66	BN RR UC (GN)	9.0 N JCT SR 20	0002640A	--	1409	1408			123		SB
	239.14	JCT SR 25										
395/542	241.33	BN RR OC (GN)	2.2 N JCT SR 25	0002640B	--					240		CTB
395/545	241.49	COLUMBIA R KETTLE FALLS	2.5 N JCT SR 25	0002613A	--	1607	1407			1267	ST	CTB
	241.61	STEVENS-FERRY CO LINE										

STATE ROUTE BRIDGE NUMBER	MILE POST	CROSSING NAME	LOCATION	STRUCTURE IDENT. NUMBER	RDWY. WIDTH < 20'	VERTICAL CLEARANCES N BOUND OR E BOUND MAX.	N BOUND OR E BOUND MIN.	S BOUND OR W BOUND MAX.	S BOUND OR W BOUND MIN.	LENGTH	SPAN	TYPE
	241.89	JCT SR 20 END COINCIDENCE										
395/608	252.74	BN RR OC (GN) BARSTOW	10.9 N JCT SR 20	0002688A	--					192		CTB
395/613	257.49	BN RR UC (GN)	15.6 N JCT SR 20	000000IS	--	1501	1405			120		SB
395/614	257.82	BIG BOULDER CRK	15.7 N JCT SR 20	0012729A	--					161		PCB
395/616	258.98	DEER CR	17.1 N JCT SR 20	000000ES	--					50		ESB CS
395/618	263.73	LITTLE BOULDER CR	21.8 N JCT SR 20	000000ET	--					57		ESB CS
	270.26	FERRY CO-CANADA LINE										

SR 397 - GAME FARM RD TO JCT I-182 VIA PASCO/KENNEWICK

	0.00	GAME FARM ROAD										
397/5	4.49	UPPR UC	6.6 S JCT I-182	08589800	--	1505	1500			123		SB
397/10	5.46	CHEMICAL DR	5.6 S JCT I-182	08566400	--					261		PRPOB
397/15	6.61	BNRR UC	4.4 S JCT I-182	08589900	--	1411	1408	1408	1407	82		SB
397/20	7.00	ED HENDLER BR (GUM ST)	0.1 N COLUMBIA DR	08555500	--					2503		SSCG POBX
	7.24	BENTON-FRANKLIN CO LINE										

PASCO INTERCHANGE
JCT US 12 - I-182 - US 395 - US 397
MP 11.23

SR 397 NB TO I-182 WB

	395/105	I-182/US 12 OC		0009306A	--					332		CBOX
	395/105	US 395 UC		0009306A	--	1709	1705			332		CBOX

END INTERCHANGE - END SR 397

SR 401 - JCT US 101 MEGLER TO JCT SR 4 NASELLE

	0.00	JCT US 101										
401/5	6.87	BEAN CR	6.9 N JCT US 101	0005871A	--					103		CS

STATE ROUTE BRIDGE NUMBER	MILE POST	CROSSING NAME	LOCATION	STRUCTURE IDENT. NUMBER	RDWY. WIDTH < 20'	VERTICAL CLEARANCES N BOUND OR E BOUND MAX.	MIN.	S BOUND OR W BOUND MAX.	MIN.	LENGTH	SPAN	TYPE
401/8	9.60	DAVIS CR	9.6 N JCT US 101	0005871B	--					77		CS
401/10	11.37	NASELLE R	11.4 N JCT US 101	0004271A	--					222		CTB
401/11	11.59	NASELLE R OVERFLOW	11.6 N JCT US 101	0007360A	--					200		CS
401/12	11.95	NASELLE R OVERFLOW	12.0 N JCT US 101	0007360B	--					101		CS
	12.13	JCT SR 4	12.1 N JCT US 101									

I-405 - JCT I-5 TUKWILA TO JCT I-5 SWAMP CREEK

TUKWILA INTERCHANGE
JCT I-405 - I-5 - SR 518
SRMP 0.0 TO 0.27
CS 174304 U

I-405 MAINLINE NORTHBOUND

5/521W	I-5 UC	0007401F	--	1706	1609					146	PCB
5/522HOV	I-5 HOV UC	0014621B	--	2110	2110					894	PCB
5/521E	I-5 UC	0007401E	--	1709	1605					217	PCB
5/521N-W	N-W RAMP UC	0007401H	--	1711	1604					215	PCB

I-405 MAINLINE SOUTHBOUND

405/1	I-5 OC	0007401J	--							560	CBOX

SOUTHBOUND ON I-405 TO SOUTHBOUND ON I-5

405/1	I-5 OC	0007401J	--							560	CBOX
5/522W	E-N RAMP OC	0007401G	--							168	PCB
405/1	I-405 UC	0007401J	--					2008	2007	560	CBOX
5/521W	SR 518 - I-405 EB LANES OC	0007401F	--							146	PCB

END TUKWILA INTERCHANGE

405/5	0.34	S LINE UC	0.3 N JCT I-5	0006968A	--	2107	2107	2506	2307	205	PCB
405/9	0.77	ANDOVER PARK UC	0.8 N JCT I-5	0013354A	--	1711	1706	1609	1602	205	PCB

STATE ROUTE BRIDGE NUMBER	MILE POST	CROSSING NAME	LOCATION	STRUCTURE IDENT. NUMBER	RDWY. WIDTH < 20'	VERTICAL CLEARANCES N BOUND OR E BOUND MAX.	MIN.	S BOUND OR W BOUND MAX.	MIN.	LENGTH	SPAN	TYPE
405/10	0.79	GREEN R	0.9 N JCT I-5	0007249B	--					245		CBOX
		INTERURBAN AVE S TO SOUTHBOUND I-405										
		405/10S-S S-S RAMP SOUTHCENTER OC		0014269A	--					185		CBOX
		ACCESS ROAD TO INTERURBAN AVE S										
		405/10A GREEN RIVER BRIDGE		0014269C	--					232		PCB
		SOUTHBOUND I-405 TO INTERURBAN AVE S										
		405/10S-N S-N RAMP SOUTHCENTER OC		0014269B	--					197		CBOX
		INTERURBAN AVE SOUTHBOUND TO SR 181										
		405/10B INTERURBAN AVE SO		0007079A	--					205		
405/11	0.96	SR 181 OC	1.0 N JCT I-5	0007249D	--					173		PCB
	0.96	JCT SR 181	1.0 N JCT I-5									
405/12	1.14	BN RR OC (CMSTPP & NP)	0.4 N JCT SR 181	0007606A	--					765		PCB
405/13	1.55	DRAINAGE DITCH	0.6 N JCT SR 181	0007437A	--					202		CS
405/13.2C	1.59	DRAINAGE OVERFLOW	0.6 N JCT SR 181	0013354B	--					61		CCULV
405/13.5	1.61	OAKESDALE OC	0.7 N JCT SR 181	0013354C	--					77		PCTB
405/14	2.06	LIND AVE UC	1.1 N JCT SR 181	0013354D	--	1607	1602	1604	1602	220		PCB

STATE ROUTE BRIDGE NUMBER	MILE POST	CROSSING NAME	LOCATION	STRUCTURE IDENT. NUMBER	RDWY. WIDTH < 20'	VERTICAL CLEARANCES N BOUND OR E BOUND MAX.	N BOUND OR E BOUND MIN.	S BOUND OR W BOUND MAX.	S BOUND OR W BOUND MIN.	LENGTH	SPAN	TYPE
		RENTON INTERCHANGE JCT I-405 - SR 167 SRMP 2.12 TO 2.51 CS 174303 U7 1.3 N JCT SR 181										
		I-405 MAINLINE										
405/15		SR 167 OC		0007376A	--					188		PCB
		NORTHBOUND ON I-405 TO NORTHBOUND ON SR 167										
	405/15	SR 167 OC		0007376A	--					188		PCB
	405/15	I-405 UC		0007376A	--	1604	1601			188		PCB
		SOUTHBOUND ON I-405 TO SOUTHBOUND ON SR 167										
	405/15	I-405 UC		0007376A	--			1601	1601	188		PCB
405/16	2.77	SR 515 OC	0.5 N JCT SR 167	0007376C	--					215		PCB
405/17	2.86	BENSON RD UC-OLD 515/12	0.6 N JCT SR 167	0007155B	--	2211	2007	1807	1710	277		CBOX
405/17.3	3.41	CEDAR AVE UC	1.2 N JCT SR 167	0014052E	--	1900	1900	2200	2200	146		CBOX
405/17.7	3.50	RENTON AVE S UC	1.3 N JCT SR 167	0014052D	--	2302	2302	1909	1909	142		CBOX
405/18E	3.51	CEDAR RIVER	1.3 N JCT SR 167	0014052A	--					528		SB
405/18W	3.51	CEDAR RIVER	1.3 N JCT SR 167	0014052B	--					558		SB
		PEDESTRIAN BRIDGE LOCATED UNDER CEDAR RIVER BRIDGES										
405/18P		CEDAR RIVER PED BRIDGE		0014052C	12.0					275		SB
405/20	4.02	SR 169 OC	1.7 N JCT SR 167	0014052F	--					120		PCB
	4.02	JCT SR 169 & SR 900										
405/21	4.19	NE 3RD ST OC	0.2 N JCT SR 169	0014052G	--					111		PCB
405/22	4.49	SR 900 (SUNSET BLVD) OC	0.5 N JCT SR 169	0006912B	--					286		PCB
		SOUTHBOUND I-405 TO SUNSET BLVD										
	405/22A	HOUSER WAY TUNNEL OC		0095079A	--					233		CTUN
	4.49	JCT SR 900 COINCIDENT 0.9	0.5 N JCT SR 169									

STATE ROUTE BRIDGE NUMBER	MILE POST	CROSSING NAME	LOCATION	STRUCTURE IDENT. NUMBER	RDWY. WIDTH < 20'	VERTICAL CLEARANCES N BOUND OR E BOUND MAX. MIN.	S BOUND OR W BOUND MAX. MIN.	LENGTH	SPAN	TYPE
405/23E	5.40	SR 900 OC N RENTON	0.0 N JCT SR 900	0007828A	--			215		PCB
405/23W	5.40	SR 900 OC N RENTON	0.0 N JCT SR 900	0007828B	--			215		PCB
		SR 900 EASTBOUND TO I-405 NORTHBOUND								
		405/23W I-405 UC		0007828B	--	1905 1900		215		PCB
		405/23E I-405 UC		0007828A	--	1509 1507		215		PCB
		900/23E-N E-N RAMP UC		0014756A	--	1710 1710		232		PCB
		900/23E-N E-N RAMP SR 900 OC		0014756A	--			232		PCB
		SOUTHBOUND I-405 TO EASTBOUND SR 900								
		405/23W I-405 UC		0007828B	--		1905 1900	215		PCB
		405/23E I-405 UC		0007828A	--		1509 1507	215		PCB
		900/23E-N E-N RAMP UC		0014756A	--		1710 1710	232		PCB
	5.41	JCT SR 900 END COINCIDENCE								
405/24	6.51	30TH ST NE UC	1.1 N JCT SR 900	0011976A	--	2201 2006	1900 1611	189		PCTB
405/25E	7.17	MAY CR	1.7 N JCT SR 900	0005347B	--			169		CTB
405/25W	7.17	MAY CR	1.7 N JCT SR 900	0005347C	--			169		CTB
405/26	7.47	NE 44TH ST UC	2.0 N JCT SR 900	0007623A	--	1905 1711	1705 1503	228		PCB
405/28	9.26	PLEASURE PT UC 112TH AVE	3.8 N JCT SR 900	0007623B	--	1604 1509	1611 1603	106		CS
405/30E	10.18	COAL CR PKWY OC	4.8 N JCT SR 900	0007623C	--			197		PCB
405/30W	10.18	COAL CR PKWY OC	4.8 N JCT SR 900	0007623D	--			224		PCB
		FACTORIA INTERCHANGE JCT I-405 - I-90 SRMP 10.80 TO 11.34 CS 174402 UU 5.7 N JCT SR 900								
		I-405 MAINLINE								
405/35E		I-90 OC FACTORIA		0008190F	--			602		CBOX
405/35W		I-90 OC FACTORIA		0008190G	--			606		CBOX
		NORTHBOUND ON I-405 TO EASTBOUND ON I-90								
		405/35N-E N-E RAMP E-R RAMP OC		0008190H	--			82		PCB

STATE ROUTE BRIDGE NUMBER	MILE POST	CROSSING NAME	LOCATION	STRUCTURE IDENT. NUMBER	RDWY. WIDTH < 20'	VERTICAL CLEARANCES N BOUND OR E BOUND MAX.	MIN.	S BOUND OR W BOUND MAX.	MIN.	LENGTH	SPAN	TYPE
		NB ON I-405 TO I-90 WBCD IN SOUTH BELLEVUE INTERCHANGE										
		405/35N-W N-W TUNNEL I-90 UC		0008190I	--	1711	1705			435		CTUN
		90/45 N -W RAMP BN RRUC (NP)		0008305A	--	2003	2003			617		SG
		SB ON I-405 TO I-90 WBCD IN SOUTH BELLEVUE INTERCHANGE										
		90/45 S-W RAMP BN RR UC (NP)		0008305A	--			2006	2006	617		SG
		SOUTHBOUND ON I-405 TO EASTBOUND ON I-90										
		405/35S-E S-E TUNNEL I-90 UC		0008190J	--			1608	1607	305		CTUN
		405/35N-E S-E RAMP E-R RAMP OC		0008190H	--					82		PCB
		END FACTORIA INTERCHANGE										
405/40W	12.21	BN UC TUNNEL	1.0 N JCT I-90	0009356A	--			1903	1706	360		CTUN
405/40E	12.40	BN RR OC (NP)	1.3 N JCT I-90	0008812A	--					320		PCB
405/41E	12.78	WILBURTON INTERCHANGE OC	1.7 N JCT I-90	0008812B	--					189		PCB
405/41W	12.79	WILBURTON INTERCHANGE OC	1.7 N JCT I-90	0009267A	--					183		PCB
405/42	13.31	MAIN ST UC	2.2 N JCT I-90	0007661A	--	1709	1706	1808	1808	260		PCB
405/42.5	13.50	NE 4TH STREET UC	2.4 N JCT I-90	0013133A	--	1602	1511	1606	1602	137		PCB
405/43	13.83	NE 8TH ST UC M1DLAKES	2.7 N JCT I-90	0009267B	--	1604	1600	1702	1701	292		PCB
		NORTHBOUND ON I-405 TO WESTBOUND ON NE 8TH ST										
		405/42.5A NE 4TH STREET OVER NBCD		0013133B	--	1709	1610			30		CS
		405/43 NE 8TH ST UC MIDLAKES		0009267B	--	1605	1605			292		PCB
		SOUTHBOUND ON I-405 TO EASTBOUND ON NE 8TH ST										
		405/43 NE 8TH ST UC MIDLAKES		0009267B	--			1603	1602	292		PCB
		EASTBOUND ON 8TH ST TO I-405 SOUTHBOUND										
		405/42.5B 4TH ST UC		0013293A	--			1603	1504	243		CTB
405/44	14.12	NE 12TH ST UC	3.0 N JCT I-90	000000OU	--	1608	1605	1703	1609	298		POBX

STATE ROUTE BRIDGE NUMBER	MILE POST	CROSSING NAME	LOCATION	STRUCTURE IDENT. NUMBER	RDWY. WIDTH < 20'	VERTICAL CLEARANCES N BOUND OR E BOUND MAX.	MIN.	S BOUND OR W BOUND MAX.	MIN.	LENGTH	SPAN	TYPE
		NORTHUP WAY INTERCHANGE JCT I-405 - SR 520 SRMP 14.53 TO 15.07 CS 1745 3.7 N JCT I-90										
		I-405 MAINLINE										
405/45E		N-W N-E RAMP OC		0007596A	--					245		PCB
405/45W		N-W N-E RAMP OC		0007596B	--					207		PCB
520/18E-N		E-N RAMP UC		0014039C	--	1600	1600	1605	1605	1112		SG
405/46E		SR 520 OC		0007596C	--					247		PCB
405/46W		SR 520 OC		0007596D	--					241		PCB
405/47E		NORTHUP WAY OC		0007596E	--					160		PCB
405/47W		NORTHUP WAY OC		0004609A	--					149		CTB
405/48E		BNRR OC		0007742A	--					296		PCB
405/48W		BNRR OC		0004609B	--					204		CTB
		NORTHBOUND ON I-405 TO WESTBOUND ON SR 520										
		405/45E I-405 UC		0007596A	--	1804	1706			245		PCB
		405/45W I-405 UC		0007596B	--	1702	1602			207		PCB
		520/18E-N E-N RAMP UC		0014039C	--	1608	1608			1112		SG
		405/46N-W N-W RAMP	SR 520 OC	0007596F	--					260		CS
		NORTHBOUND ON I-405 TO EASTBOUND ON SR 520										
		405/46N-E N-E RAMP 116TH AVE OC		0014039B	--					165		PCB
		SOUTHBOUND ON I-405 TO WESTBOUND ON SR 520										
		405/48S-W S-W RAMP BNRR OC		0007839A	--					232		PCB
		405/47S-W S-W RAMP NORTHUP WAY OC		0007596G	--					136		CS

STATE ROUTE BRIDGE NUMBER	MILE POST	CROSSING NAME	LOCATION	STRUCTURE IDENT. NUMBER	RDWY. WIDTH < 20'	VERTICAL CLEARANCES N BOUND OR E BOUND MAX.	MIN.	S BOUND OR W BOUND MAX.	MIN.	LENGTH	SPAN	TYPE
		SOUTHBOUND ON I-405 TO EASTBOUND ON SR 520										
		405/48S-W S-W RAMP BNRR OC		0007839A	--					232		PCB
		405/47S-E S-E RAMP SR 520 OC		0014039A	--					720		PCB
		405/47S-E S-E RAMP UC		0014039A	--			2402	2402	720		PCB
		405/46W I-405 UC		0007596D	--	1700	1604			241		PCB
		405/46E I-405 UC		0007596C	--	1606	1602			247		PCB
		520/18E-N E-N RAMP UC		0014039C	--	3500	3500			1112		SG
		END NORTHRUP WAY INTERCHANGE										
405/49P	16.85	NE 60TH ST PED UC	2.0 N JCT SR 520	0010918A	--	1706	1702	1804	1700	447		CTB
405/50	17.45	NE 72ND PLACE UC	2.6 N JCT SR 520	0008674A	--	1910	1809	1907	1807	424		CBOX
		NE 72ND PL TO I-405 NORTHBOUND										
		405/50 W-N RAMP, NE 72ND PL UC		0008674A	--	1606	1606			424		CBOX
		SOUTHBOUND ON I-405 TO NE 72ND PL										
		405/50 S-W RAMP, NE 72ND PL UC		0008674A	--			1700	1700	424		CBOX
		405/50SCD NE70TH PED BRID6E UC		0011604A	--			1901	1800	277		CTB
405/51P	17.84	NE 80TH ST PED UC	3.0 N JCT SR 520	0008674C	--	1707	1700	1507	1503	525	SA	CS
		NORTHBOUND COLLECTOR DISTRIBUTOR										
		405/51P NBCD, NE 80TH ST PED UC		0008674C	--	1604	1604			525	SA	CS
		405/52NCD NBCD, SR 908 OC		0008674D	--					211		PCB
		NORTHBOUND COLLECTOR DISTRIBUTOR TO SR 908 EASTBOUND										
		405/51P NBCD, NE 80TH ST PED UC		0008674C	--	1604	1604			525	SA	CS

STATE ROUTE BRIDGE NUMBER	MILE POST	CROSSING NAME	LOCATION	STRUCTURE IDENT. NUMBER	RDWY. WIDTH < 20'	VERTICAL CLEARANCES N BOUND OR E BOUND MAX.	MIN.	S BOUND OR W BOUND MAX.	MIN.	LENGTH	SPAN	TYPE
		NORTHBOUND COLLECTOR DISTRIBUTOR TO NE 85TH ST WESTBOUND										
		405/51P NBCD, NE 80TH ST PED UC		0008674C	--	1604	1604			525	SA	CS
		405/52NCD NBCD, SR 908 OC		0008674D	--					211		PCB
		405/52NCD N-W RAMP, I-405 NBCD UC		0008674D	--	1604	1604			211		PCB
		405/52E N-W RAMP, I-405 NB UC		0008674E	--	1802	1710			223		PCB
		405/52W N-W RAMP, I-405 SB UC		0008674F	--	1700	1700			219		PCB
		405/52SCD N-W RAMP, I-405 SBCD UC		0008674G	--	2005	2005			223		PCB
		I-405 MAINLINE										
405/52E	18.11	SR 908 OC	3.3 N JCT SR 520	0008674E	--					223		PCB
405/52W	18.11	SR 908 OC	3.3 N JCT SR 520	0008674F	--					219		PCB
		SOUTHBOUND COLLECTOR DISTRIBUTOR										
		405/52SCD SBCD, SR 908 OC		0008674G	--					223		PCB
		405/51P SBCD, NE 80TH ST PED UC		0008674C	--			1409	1409	525	SA	CS
		SOUTHBOUND COLLECTOR DISTRIBUTOR TO SR 908 EASTBOUND										
		405/52SCD SBCD, SR 908 OC		0008674G	--					223		PCB
		405/52SCD S-E RAMP, I-405 SBCD UC		0008674G	--			2200	2200	223		PCB
		405/52W S-E RAMP, I-405 SB UC		0008674F	--			1900	1900	219		PCB
		405/52E S-E RAMP, I-405 NB UC		0008674E	--			1802	1710	223		PCB
		405/52NCD S-E RAMP, I-405 NBCD UC		0008674D	--			1800	1800	211		PCB
	18.11	JCT SR 908	3.3 N JCT SR 520									
405/55E	19.85	NE 116TH ST OC	1.7 N JCT SR 908	0008615A	--					164		PCB
405/55W	19.85	NE 116TH ST OC	1.7 N JCT SR 908	0008615B	--					164		PCB
405/56W	19.98	BN RR OC (NP)	1.9 N JCT SR 908	0008615C	--					243		PCB
405/56E	20.00	BN RR OC (NP)	1.9 N JCT SR 908	0004978A	--					199		CTB
		I-405 NORTHBOUND TO TOTEM LAKE BLVD										
		405/57A NE 124TH ST UC		0013716A	--	1708	1608			36		CS
405/57	20.31	NE 124TH ST UC	2.2 N JCT SR 908	0008615D	--	1604	1601	1605	1604	442		CBOX

STATE ROUTE BRIDGE NUMBER	MILE POST	CROSSING NAME	LOCATION	STRUCTURE IDENT. NUMBER	RDWY. WIDTH < 20'	VERTICAL CLEARANCES N BOUND OR E BOUND MAX.	MIN.	S BOUND OR W BOUND MAX.	MIN.	LENGTH	SPAN	TYPE
405/59E	20.90	NE 132ND ST OC	2.8 N JCT SR 908	0008615E	--					180		PCB
405/59W	20.90	NE 132ND ST OC	2.8 N JCT SR 908	0008615F	--					168		PCB
		COLLECTOR-DISTRIBUTER BRIDGES										
		405/59NCD NE 132ND ST OC NBCD		0011363A	16.0					161		PCTB
		405/59SCD NE 132ND ST OC SBCD		0011363B	16.0					166		PCTB
405/64	22.62	BRICKYARD RD UC 1753	4.5 N JCT SR 908	0008569A	--	1902	1900	1802	1710	292		POBX
		WOODINVILLE INTERCHANGE JCT I-405 - SR 522 SRMP 23.37 TO 23.99 CS 1753 U 5.6 N JCT SR 908										
		I-405 MAINLINE										
405/70E		SR 522 OC SAMMAMISH R		0008382A	--					1352		CBOX
405/70W		SR 522 OC SAMMAMISH R		0008382B	--					1410		CBOX
405/70N-W		N-W RAMP UC		0008382D	--	1704	1606	1609	1602	1469		CBOX
522/30W-S		W-S RAMP UC		0008382H	--	3606	3106	3306	3106	2335		CBOX
		NORTHBOUND ON I-405 TO EASTBOUND ON SR 522										
		405/70N-E N-E RAMP SAMMAMISH R		0008382C	--					709		CBOX
		NORTHBOUND ON I-405 TO WESTBOUND ON SR 522										
		405/70N-W N-W RAMP SAMMAMISH R		0008382D	--					1469		CBOX
		522/30W-S N-W RAMP W-S RAMP UC		0008382H	--	1604	1604			2335		CBOX

STATE ROUTE BRIDGE NUMBER	MILE POST	CROSSING NAME	LOCATION	STRUCTURE IDENT. NUMBER	RDWY. WIDTH < 20'	VERTICAL CLEARANCES N BOUND OR E BOUND MAX.	N BOUND OR E BOUND MIN.	S BOUND OR W BOUND MAX.	S BOUND OR W BOUND MIN.	LENGTH	SPAN	TYPE
		SOUTHBOUND ON I-405 TO EASTBOUND ON SR 522										
		405/70W SR 522 OC SAMMAMISH R		0008382B	--					1410		CBOX
		522/30W-S S-E RAMP W-S RAMP UC		0008382H	--			1804	1804	2335		CBOX
		405/70N-W N-W RAMP UC		0008382D	--			1411	1411	1469		CBOX
		405/70S-E S-E RAMP BR		0008382E	--					433		CBOX
		405/70N-W EBCD N-W RAMP UC		0008382D	--	3810	3810			1469		CBOX
		522/30W-S EBCD W-S RAMP UC		0008382H	--	5605	5605			2335		CBOX
		405/70W EBCD I-405 UC		0008382B	--	2108	2100			1410		CBOX
		405/70E EBCD I-405 UC		0008382A	--	2205	2108			1352		CBOX
		END WOODINVILLE INTERCHANGE										
	23.53	JCT SR 522	5.6 N JCT SR 908									
405/72W	24.30	NORTH CR	0.6 N JCT SR 522	0008375A	--					114		CS
405/72E	24.32	NORTH CR	0.6 N JCT SR 522	0008375B	--					114		CS
405/73	24.48	195TH ST UC	0.8 N JCT SR 522	0008286A	--	1903	1708	1804	1603	252		PCB
	25.02	KING-SNOHOMISH CO LINE	1.3 N JCT SR 522									
405/103E	26.31	228TH ST OC	1.3 N KING CO	0008375C	--					287		PCB
405/103W	26.33	228TH ST OC	1.3 N KING CO	0008375D	--					273		PCB
527/104	26.75	SR 527 UC	1.7 N KING CO	0008286B	--	1703	1700	1911	1911	341		PCB
	26.75	JCT SR 527	1.7 N KING CO									
405/105W	27.12	9TH AVE SE OC	0.4 N JCT SR 527	0008417A	--					180		PCB
405/105E	27.13	9TH AVE SE OC	0.4 N JCT SR 527	0008417B	--					189		PCB
405/108E	29.00	DAMSON RD OC	2.2 N JCT SR 527	0008417C	--					212		PCB
405/108W	29.00	DAMSON RD OC	2.2 N JCT SR 527	0008417D	--					187		PCB
405/110E	29.65	SR 524 OC (FILBERT RD)	2.9 N JCT SR 527	0011598A	--					341		CBOX
405/110W	29.65	SR 524 OC (FILBERT RD)	2.9 N JCT SR 527	0011598B	--					338		CBOX
	29.65	JCT SR 524	2.9 N JCT SR 527									

STATE BRIDGE NUMBER	ROUTE MILE POST	CROSSING NAME	LOCATION	STRUCTURE IDENT. NUMBER	RDWY. WIDTH < 20'	VERTICAL CLEARANCES N BOUND OR E BOUND MAX.	N BOUND OR E BOUND MIN.	S BOUND OR W BOUND MAX.	S BOUND OR W BOUND MIN.	LENGTH	SPAN	TYPE
		SWAMP CRK INTERCHANGE JCT I-5 - I-405 - SR 525 MP 30.20 TO MP 30.30 CS 3111										
	MAINLINE											
405/112E		I-5 OC		0011855A	--					560	SB	
405/112W		I-5 OC		0011855C	--					646	SB	
	I-405	NORTHBOUND TO I-5 SOUTHBOUND										
		405/112N-S I-405 RAMP		0011855B	--					1270	CBOX	
		405/112W I-405 UC		0011855C	--	1905	1807			646	SB	
		405/112E I-405 UC		0011855A	--	1905	1807			560	SB	
		SR 409 - PUGET ISLAND FERRY TO JCT SR 4 CATHLAMET										
	0.00	PUGET ISLAND FERRY DOCK										
409/3	1.61	GARDEN SLOUGH	1.6 N FERRY DOCK	0012242A	--					118	PCTB	
409/5	1.78	BIRNIE SL	1.8 N FERRY DOCK	0003264A	--					193	SB	
409/10	2.92	JULIA BUTLER HANSEN BR	3.1 N FERRY DOCK	0002377A	--	1602	1602			2615	ST PCB SG CTB	
	3.92	JCT SR 4	3.9 N FERRY DOCK									
		SR 410 - JCT SR 167 SUMNER TO JCT US 12 NACHES VIC										
	8.83	JCT SR 167 BEGIN ROUTE										

STATE ROUTE BRIDGE NUMBER	MILE POST	CROSSING NAME	LOCATION	STRUCTURE IDENT. NUMBER	RDWY. WIDTH < 20'	VERTICAL CLEARANCES N BOUND OR E BOUND MAX.	MIN.	S BOUND OR W BOUND MAX.	MIN.	LENGTH	SPAN	TYPE
		WESTBOUND SR 410 TO SOUTHBOUND SR 167										
		167/30E SR 167 UC		0009075C	--			1610	1610	234		CBOX
		167/30W SR 167 UC		0013042B	--			1904	1809	270		CBOX
410/31	8.99	WHITE R (STUCK R)	0.1 E JCT SR 167	0008746A	--					442		PCB CBOX
410/32	9.32	LINDEN DR UC	0.4 E JCT SR 167	0008102A	--	1700	1603	1603	1603	218		PCB
410/33	9.35	BN RR UC (NP)	0.5 E JCT SR 167	0008102B	--	1609	1607	1700	1609	102		SB
162/2	10.40	SR 162 UC	1.1 E JCT SR 167	0008102C	--	1703	1700	1609	1608	238		PCB
	10.40	JCT SR 162	1.1 E JCT SR 167									
410/39S	11.46	166TH AVE E OC	1.0 E JCT SR 162	0012428A	--					95		PCB
410/39N	11.46	166TH AVE E OC	1.0 E JCT SR 162	0008402A	--					147		PCB
410/42S	13.89	ANGELINE RD OC	3.5 E JCT SR 162	0014032A	--					106		PCB
410/42N	13.89	ANGELINE RD OC	3.5 E JCT SR 162	0012482A	--					106		PCB
410/44.25	16.09	AREA DRAINAGE	5.7 E JCT SR 162	00200285	--					6		CCULV
410/44.55	16.17	AREA DRAINAGE	5.8 E JCT SR 162	00200286	--					6		CCULV
	20.68	JCT SR 165	10.3 E JCT SR 162									
410/48	21.80	PSPL CO CANAL	1.1 E JCT SR 165	0003592A	--					116		SG
	21.98	PIERCE-KING CO LINE	1.3 E JCT SR 165									
410/101	21.99	WHITE R	0.0 E PIERCE CO	0003523A	--	1509	1409			292		ST CTB
	24.14	JCT SR 164 ENUMCLAW SPUR	2.2 E PIERCE CO									
	24.82	JCT SR 164	0.7 E JCT SR 164									
410/112	27.91	WEYERHAEUSER RD UC	3.1 E JCT SR 164	000000NR	--	1500	1500			119		TTT
410/115	31.06	SCATTER CR	6.2 E JCT SR 164	0007789A	--					250		PCB
410/119	38.50	WEST TWIN CR	13.6 E JCT SR 164	0001599A	--					21		CS
410/120.25	38.56	EAST TWIN CR	13.7 E JCT SR 164	0001599B	--					19		CS
410/123	42.49	SLIPPERY CR	17.6 E JCT SR 164	0008136A	--					78		CS
	42.49	FRONTAGE ROAD										
		410/123F SLIPPERY CR		0001599C	--					30		CTB
410/125	42.75	GREENWATER R	17.9 E JCT SR 164	0001599D	--					93		CTB

STATE ROUTE BRIDGE NUMBER	MILE POST	CROSSING NAME	LOCATION	STRUCTURE IDENT. NUMBER	RDWY. WIDTH < 20'	VERTICAL CLEARANCES N BOUND OR E BOUND MAX.	MIN.	S BOUND OR W BOUND MAX.	MIN.	LENGTH	SPAN	TYPE
	42.77	KING-PIERCE CO LINE	17.9 E JCT SR 164									
410/66	56.12	SILVER CR	13.4 E KING CO	08626200	--					100		PCB
410/70	62.94	DEADWOOD CREEK	20.2 E KING CO	08611400	--					275		CA CTB
	65.75	JCT SR 123	23.0 E KING CO									
410/73	69.21	PEDESTRIAN UC	3.4 E JCT SR 123	000000CG	--	1504	1410			35		UTL
	69.21	PIERCE-YAKIMA CO LINE	3.5 E JCT SR 123									
410/202	74.75	MORSE CREEK	5.5 E PIERCE CO.	0013052A	--					167		SB
410/206	76.65	AMERICAN RIVER-4TH X'ING	7.3 E PIERCE CO.	0013198A	--					120		PCB
410/207	77.99	AMERICAN RIVER-3RD X'ING	8.7 E PIERCE CO.	0013198B	--					205		PCB
410/208	78.60	UNION CREEK	9.3 E PIERCE CO	0013347A	--					90		PCB
410/212.25	82.81	WASH CREEK CULVERT	13.5 E PEIRCE CO.	0013347B	--					10		SCULV
410/213.25	83.07	PINUS CREEK CULVERT	13.8 E PIERCE CO.	0013504C	--					10		SCULV
410/214	83.50	AMERICAN RIVER	14.2 E PIERCE CO	0013504A	--					132		PCTB
410/215	84.12	AMERICAN RIVER	14.8 E PIERCE CO	0013504B	--					225		PCB
410/220	92.03	LITTLE NACHES R	22.7 E PIERCE CO	0011866A	--					171		SB
410/225	92.76	MILK CR	23.4 E PIERCE CO	000000KH	--					38		TTLL
410/255	115.92	NACHES-SELAH CANAL	39.5 E PIERCE CO	0001571A	--					40		CTB
	116.45	JCT US 12	40.1 E PIERCE CO									

SR 411 - JCT SR 432 LONGVIEW TO JCT I-5 CASTLE ROCK

	0.00	JCT SR 432										
432/8N	0.01	SR 432 UC	JCT SR 432	0009874A	--	2505	2410			278		PCB CBOX
432/8S	0.01	SR 432 UC	JCT SR 432	0006697A	--	2400	2309			299		CBOX
	1.67	JCT SR 411 SPUR										
4/230	1.79	SR 4 UC	1.8 N JCT SR 432	0003717A	--	2400	2306			1710		ST CTB
411/3	3.35	WEYERHAEUSER RR UC	3.4 N JCT SR 432	000000CH	--	2606	2101			121		TTT
411/8	11.26	ARKANSAS CREEK	11.3 N JCT SR 432	0011968A	--					166		PCTB
411/9	12.37	CASTLEROCK BRIDGE	12.4 N JCT SR 432	08106200	--					490		SG
411/10	13.26	HUNTINGTON AVE.NO.	13.6 N JCT SR 432	08127600	--					147		CTB

STATE ROUTE BRIDGE NUMBER	MILE POST	CROSSING NAME	LOCATION	STRUCTURE IDENT. NUMBER	RDWY. WIDTH < 20'	VERTICAL CLEARANCES N BOUND OR E BOUND MAX.	MIN.	S BOUND OR W BOUND MAX.	MIN.	LENGTH	SPAN	TYPE
	13.48	JCT I-5										
		SR 411 SPUR - JCT SR 411 TO JCT SR 4										
	1.67	JCT SR 411										
	1.93	JCT SR 4	0.26 N JCT SR 411									
		SR 432 - JCT SR 4 TO JCT I-5										
	0.00	JCT SR 4										
	6.10	JCT SR 433	6.1 E JCT SR 4									
	7.61	JCT SR 411										
432/2C	2.85	SOLO SLOUGH	2.9 E JCT SR 4	00200111	--						23	ACULV
432/8S	7.62	3RD AVE OC	1.5 E JCT SR 433	0006697A	--						299	CBOX
432/8N	7.62	3RD AVE OC	1.5 E JCT SR 433	0009874A	--						278	PCB CBOX
		WESTBOUND SR 432 TO WESTBOUND SR 432										
		432/8N SR 432 UC		0009874A	--			2505	2410		278	PCB CBOX
		432/8S SR 432 UC		0006697A	--			2400	2309		299	CBOX
432/10S	9.58	COWLITZ R & NP RY OC	2.0 E JCT SR 411	0006321A	--	1600	1509				1676	ST CBOX
432/10N	9.58	HARRY MORGAN BRIDGE	2.0 E JCT SR 411	0009100A	--			1905	1803		1729	ST CBOX
432/12	10.29	SR 432 OC	2.7 E JCT SR 411	0005968A	--						280	PCB CS
		EASTBOUND SR 432 TO SOUTHBOUND COUNTY ROAD										
		5/118N-W E-S RAMP, N-W RAMP UC		0006025A	--	1409	1409				183	CBOX

STATE ROUTE BRIDGE NUMBER	MILE POST	CROSSING NAME	LOCATION	STRUCTURE IDENT. NUMBER	RDWY. WIDTH < 20'	VERTICAL CLEARANCES N BOUND OR E BOUND MAX.	MIN.	S BOUND OR W BOUND MAX.	MIN.	LENGTH	SPAN	TYPE
		EASTBOUND SR 432 TO NORTHBOUND I-5										
	432/12	E-N RAMP SR 432 UC		0005968A	--	1708	1708			280	PCB	CS
	10.29	JCT I-5										
		SR 433 - OREGON LINE RAINIER TO JCT SR 432 LONGVIEW										
	0.00	OREGON-COWLITZ CO LINE										
433/1	0.00	COLUMBIA R-LEWIS & CLARK B	0.0 N OREGON	0003760A	--	1809	1808			5478	ST	SB
	0.94	JCT SR 432	0.9 N OREGON									
		SR 500 - JCT I-5 VANCOUVER TO JCT SR 14 CAMAS										
	0.00	JCT I-5										
500/1	0.00	I-5 OC	JCT I-5	0012413A	--					766	CBOX	
500/2S	0.20	NE 39TH ST OC	0.2 E JCT I-5	0012410A	--					351	POBX	
500/2N	0.23	NE 39TH ST OC	0.2 E JCT I-5	0012410B	--					351	POBX	
500/3S	0.37	NE 15TH ST OC	0.4 E JCT I-5	0012410C	--					192	CBOX	
500/3N	0.37	NE 15TH ST OC	0.4 E JCT I-5	000000QQ	--					222	CBOX	
500/4	1.21	BURNT BRIDGE CRK	1.2 E JCT I-5	0012164A	--					280	PCB	
500/4.2P	1.79	NE 42ND PED. UC	1.8 E JCT I-5	0012168A	10.7	1909	1800			294	POBX	
500/4.5	3.10	ANDRESEN RD UC	3.1 E JCT I-5	0014285A	--					187	POBX	
500/5	4.44	FOURTH PLAIN RD UC	4.4 E JCT I-5	0009448A	--	1603	1603	1603	1603	318	CBOX	

I-205 INTERCHANGE
SRMP 4.8
CS 0640
4.8 E JCT I-5

STATE ROUTE BRIDGE NUMBER	MILE POST	CROSSING NAME	LOCATION	STRUCTURE IDENT. NUMBER	RDWY. WIDTH < 20'	VERTICAL CLEARANCES N BOUND OR E BOUND MAX.	MIN.	S BOUND OR W BOUND MAX.	MIN.	LENGTH	SPAN	TYPE
		MAINLINE										
500/6		I-205 OC		0009214B	--					408	POBX	PCB
		EASTBOUND ON SR 500 TO NORTHBOUND ON I-205										
		500/6 I-205 OC		0009214B	--					408	POBX	PCB
		500/6 SR 500 UC		0009214B	--	2103	2101			408	POBX	PCB
		205/20 FOURTH PLAIN BLVD UC		0009448B	--	2200	2108			483	CBOX	
		WESTBOUND ON SR 500 TO SOUTHBOUND ON I-205										
		500/6 W-S RAMP I-205 OC		0009214B	--					408	POBX	PCB
		500/6 W-S RAMP SR 500 UC		0009214B	--	1705	1704			408	POBX	PCB
		END OF INTERCHANGE										
	5.96	JCT SR 503	1.2 E JCT I-205									
500/9	8.85	5TH PLAIN CR	2.9 E JCT SR 503	0006963A	--					42	CS	
500/10	9.16	LACAMAS CR	3.2 E JCT SR 503	0005384A	--					120	CS	
500/16	17.77	LACAMAS LAKE	11.8 E JCT SR 503	000000II	--					76	CTB	
500/18	18.92	CANAL	13.0 E JCT SR 503	000000FV	--					25	CTB	
500/22	19.38	BN S RR OC (SP)DALLAS ST	13.4 E JCT SR 503	0008432A	--					260	CBOX	
500/24	19.59	WASHOUGAL R OAK PARK	13.6 E JCT SR 503	0004241A	--					460	CBOX	
	20.37	JCT SR 14	14.4 E JCT SR 503									
		SR 501 - JCT I-5 VANCOUVER TO JCT I-5 RIDGEFIELD										
	0.00	JCT I-5										
501/1	0.00	I-5 OC, SR 501	JCT I-5	0011978A	--					253	POBX	
	0.88	MP EQUATION 0.52 BACK = 0.88 AHEAD										
501/8E	1.60	BNRR OC	1.7 N JCT I-5	0006786A	--					472	SB	PCB

STATE ROUTE BRIDGE NUMBER	MILE POST	CROSSING NAME	LOCATION	STRUCTURE IDENT. NUMBER	RDWY. WIDTH < 20'	VERTICAL CLEARANCES N BOUND OR E BOUND MAX. MIN.	S BOUND OR W BOUND MAX. MIN.	LENGTH	SPAN	TYPE
501/8W	1.60	BNRR OC	1.7 N JCT I-5	0012986A	--			483		PCB
501/10C	5.30	FLUSHING CHANNEL	5.3 N JCT I-5	00200068	--			27		CCULV
501/11.25	6.50	CATTLE CROSSING	6.5 N JCT I-5	00200113	--			5		SCULV
	12.72	BEGIN PHYSICAL GAP IN EXISTING ROUTE								
	12.73	PROJECTED ROUTE BEGINS								
	16.90	PROJECTED ROUTE ENDS - END PHYSICAL GAP IN EXISTING ROUTE								
	16.91	MP EQUATION 12.73 BACK = 16.91 AHEAD								
501/20	17.66	GEE CR	2.2 S JCT I-5	000000OH	--			67		SG
501/24	19.84	I-5 OC	JCT I-5	0007272A	--			249		PCB
	19.88	JCT I-5								

SR 502 - JCT I-5 KOZY KAMP TO JCT SR 503 BATTLEGROUND

	0.00	JCT I-5								
5/28W	0.00	I-5 UC KOZY KAMP	0.0 E JCT I-5	0008055A	--	1501	1408	124	CS	
5/28E	0.00	I-5 UC KOZY KAMP	0.0 E JCT I-5	0006510A	--	1411	1408	124	CS	
502/2.25	1.10	GEE CREEK	1.1 E JCT I-5	00200106	--			12		SCULV
502/3.25	4.60	MILL CREEK	4.6 E JCT I-5	00200107	--			9		CCULV
502/4.25	4.70	DRAINAGE SLOUGH	4.7 E JCT I-5	00200066	--			8		CCULV
502/5C	5.20	MILL CREEK NO 1	5.2 E JCT I-5	00200009	--			22		CCULV
502/8C	5.95	MILL CREEK NO 2	6.0 E JCT I-5	00200010	--			24		SCULV
	7.56	JCT SR 503								

SR 503 - JCT SR 500 ORCHARDS TO JCT I-5 WOODLAND

	0.00	JCT SR 500								
503/6	5.04	SALMON CREEK BRIDGE	5.0 N JCT SR 500	0014483A	--			415		PCB
503/7.25	5.44	WEAVER CR	5.5 N JCT SR 500	000000CL	--			14		CCULV
	8.09	JCT SR 502	8.1 N JCT SR 500							

STATE ROUTE BRIDGE NUMBER	MILE POST	CROSSING NAME	LOCATION	STRUCTURE IDENT. NUMBER	RDWY. WIDTH < 20'	VERTICAL CLEARANCES N BOUND OR E BOUND MAX. MIN.	S BOUND OR W BOUND MAX. MIN.	LENGTH	SPAN	TYPE
503/11	10.11	E FK LEWIS R	2.0 N JCT SR 502	0008094A	--			260		CBOX
503/13.25	15.90	FARGHER LAKE SHED CULV	7.8 N JCT SR 502	00200023	--			8		CCULV
503/16	20.67	CEDAR CR	12.6 N JCT SR 502	0006052A	--			35		CS
503/17	20.76	CHELATCHIE CR	12.7 N JCT SR 502	000000MM	--			31		SB
503/19	21.58	NO. BRANCH CHELATCHIE CR	13.5 N JCT SR 502	000000MN	--			24		CS
503/22	24.45	CHELATCHIE CR	16.4 N JCT SR 502	000000MQ	--			21		CS
503/23.25	24.65	CHELATCHIE CREEK	16.6 N JCT SR 502	000000MR	--			17		CS
503/24.25	25.40	CHELATCHE CR TRIBUTARY	17.4 N JCT SR 502	00200108	--			5		SCULV
503/26	27.84	LEWIS R YALE	19.8 N JCT SR 502	000000IU	16.7	1507 1403		458		SUSP SB
			BRIDGE 503/26 POSTED (SEE POSTED BRIDGES IN FRONT OF BRIDGE LIST)							
	27.92	CLARK-COWLITZ CO LINE	19.8 N JCT SR 502							
503/103	30.73	SPEELYAI CR	2.8 N CLARK CO	0004146A	--			86		CS
	31.31	JCT SR 503 SPUR	3.4 N CLARK CO							
503/109	36.73	ROCK CREEK BRIDGE	8.9 N CLARK CO	0014654A	--			418		SB
503/111.25	39.40	TIMBER CATTLE PASS	11.6 N CLARK CO	00200065	--			6		TCULV
503/112	39.55	JIM CR	11.7 N CLARK CO	0002912A	--			308		CA CTB
503/116	51.15	ROSS CREEK	23.2 N CLARK CO	0013373A	--			64		PCS
5/102E	54.37	I-5 UC	26.5 N CLARK CO	0007064A	--	1602 1600		168		PCB
5/102W	54.38	I-5 UC	26.5 N CLARK CO	0007064B	--	1509 1507		168		PCB
	54.38	JCT I-5	26.7 N CLARK CO							

SR 503 SPUR - JCT SR 503 TO SKAMANIA CO LINE

	31.31	JCT SR 503								
503/150SP	32.49	SPEELYAI CREEK	1.2 N JCT SR 503	08219200	--			90		CTB
503/155.25	36.00	DOG CR CULV ON 503 SPUR	4.7 N JCT SR 503	00000BDJ	--			10		TCULV
503/160SP	37.08	PANAMAKER CREEK	5.8 N JCT SR 503	08590700	--			23		CCULV
503/165.25	38.80	DRY CR CULV ON 503 SPUR	7.5 E JCT SR 503	00200011	--			12		CCULV
	39.73	COWLITZ-SKAMANIA CO LINE END SR 503 SPUR								

STATE ROUTE BRIDGE NUMBER	MILE POST	CROSSING NAME	LOCATION	STRUCTURE IDENT. NUMBER	RDWY. WIDTH < 20'	VERTICAL CLEARANCES N BOUND OR E BOUND MAX.	MIN.	S BOUND OR W BOUND MAX.	MIN.	LENGTH	SPAN	TYPE
		SR 504 - JCT I-5 CASTLE ROCK TO MT ST HELENS										
	0.00	JCT I-5										
504/1	0.00	I-5 OC	JCT I-5	0009580D	--					290		PCB
504/9C	10.90	OUTLET CREEK CULV	10.9 E JCT I-5	00200080	--					75		CCULV
504/10	11.04	SO FK TOUTLE-COAL BANKS	11.1 E JCT I-5	0012129A	--					540		SB
	14.92	JCT SR 505	14.9 E JCT I-5									
504/15	17.29	N FK TOUTLE R KID VALLEY	2.6 E JCT SR 505	0007631A	--					493		SB PCB
504/15.5	21.55	TOUTLE RIVER	6.6 E JCT SR 505	0013399A	--					1140		PCB
504/18	24.64	PULLEN CREEK	9.7 E JCT SR 505	0013374A	--					456		PCB
504/23	27.80	HOFFSTADT BLUFFS BRIDGE	12.9 E JCT SR 505	0013672A	--					444		SB
504/25	28.61	COW CREEK	13.7 E JCT SR 505	0013672B	--					864		SB
504/27	29.82	HOFFSTADT CREEK	14.9 E JCT SR 505	0013620A	--					2340		ST SB
504/30	35.57	BEAR CREEK	20.7 E JCT SR 505	0013533A	--					495		SB
504/32	38.53	#7 ELK CREEK	23.6 E JCT SR 505	0013731A	--					726		SB
504/34	39.30	E FORK ELK CREEK	24.4 E JCT SR 505	0013731B	--					886		SB
504/36	42.03	MARATTA CREEK	25.1 E JCT SR 505	0013731C	--					495		SB
504/38	43.25	SR 504 OC	28.6 E JCT SR 505	0013986A	--					115		PCB
504/38	43.50	SR 504 UC	28.3 E JCT SR 505	0013986A	--	1608	1607			115		PCB
504/42	45.32	COLDWATER CREEK BRIDGE	30.4 E JCT SR 505	0014201A	--					492		SB
504/46	45.93	S. COLDWATER CREEK BR	31.0 E JCT SR 505	0014201B	--					195		SB
	46.82	COWLITZ-SKAMANIA CO LINE										
504/105	48.19	EAST CREEK BRIDGE	33.3 E JCT SR 505	0014201C	--					510		SB
504/107	49.47	SPIRIT LAKE OUTLET BR	34.6 E JCT SR 505	0014201D	--					85		PCB
		SR 505 - WINLOCK TO JCT SR 504										
	0.00	WINLOCK										
505/131.25	0.40	OLEQUA CREEK CULV	0.4 E BEGIN SR 505	00200089	--					10		CCULV
505/130.25	2.10	BEAR CREEK CULV	2.1 E BEGIN SR 505	00200096	--					12		CCULV
505/125	2.94	I-5 OC	JCT I-5	0004485A	--					207		CTB
505/120	3.47	LACAMAS	0.5 E JCT I-5	07972500	--					184		CBOX
505/115	4.26	MILL CREEK	1.3 E JCT I-5	08047600	--					57		CS

STATE ROUTE BRIDGE NUMBER	MILE POST	CROSSING NAME	LOCATION	STRUCTURE IDENT. NUMBER	RDWY. WIDTH < 20'	VERTICAL CLEARANCES N BOUND OR E BOUND MAX.	MIN.	S BOUND OR W BOUND MAX.	MIN.	LENGTH	SPAN	TYPE
505/110	6.79	COWLITZ RIVER BRIDGE	3.9 E JCT I-5	0014229A	--					751		SB
505/104	13.59	CEDAR CR	10.7 E JCT I-5	000000NU	--					52		SB
505/102	16.40	SALMON CR	12.6 E JCT I-5	0003852A	--					156		CTB
	17.27	COWLITZ-LEWIS CO LINE										
	19.29	JCT SR 504	2.1 E COWLITZ CO									
		SR 506 - RYDERWOOD TO JCT I-5 TOLEDO VIC										
	0.00	RYDERWOOD										
506/2	0.90	CAMPBELL CR	0.9 E RYDERWOOD	0006575A	--					76		CS
	1.06	COWLITZ-LEWIS CO LINE	1.1 E RYDERWOOD									
506/100.25	2.30	STILLWATER CR CULV	1.3 E COWLITZ CO	0015872A	--					12		SCULV
506/102	4.69	STILLWATER CR	3.7 E COWLITZ CO	0007158A	--					200		PCB
506/104	5.98	OLEQUA CREEK	4.9 E COWLITZ CO	0011913A	--					120		PCB
506/106	8.05	LACAMAS CR	7.0 E COWLITZ CO	0003928A	--					170		TTT
	9.86	JCT I-5	8.8 E COWLITZ CO									
	SR 506 TO NORTHBOUND I-5											
		5/203E W-N RAMP, I-5 UC		0004367A	--	1209	1209			760		ST CTB
		5/203W W-N RAMP, I-5 UC		0004367B	--	1209	1209			760		ST CTB
506/108	11.50	I-5 OC	JCT I-5	0005679A	--					177		PCB
	11.53	JCT I-5	1.6 N JCT I-5									
		SR 507 - JCT I-5 CENTRALIA TO JCT SR 7 SPANAWAY										
	0.00	JCT I-5										
5/230	0.00	I-5 UC	0.0 N JCT I-5	0003922A	--	1403	1401			94		CTB

STATE ROUTE BRIDGE NUMBER	MILE POST	CROSSING NAME	LOCATION	STRUCTURE IDENT. NUMBER	RDWY. WIDTH < 20'	VERTICAL CLEARANCES N BOUND OR E BOUND MAX.	MIN.	S BOUND OR W BOUND MAX.	MIN.	LENGTH	SPAN	TYPE
507/5E	1.47	CHINA CRK-N. TOWER AVE.	1.5 N JCT I-5	000000CM	--					22		CTB
			BRIDGE 507/5E POSTED SEE POSTED BRIDGES IN FRONT OF BRIDGE LIST									
507/5W	1.47	CHINA CRK-N. PEARL ST.	1.5 N JCT I-5	000000CP	--					24		CTB
507/8	2.36	SKOOKUMCHUCK R	2.4 N JCT I-5	000000HV	--	1404	1402			186		ST CS
507/10	4.43	SKOOKUMCHUCK R	4.5 N JCT I-5	0010884A	--					241		PCB
	5.44	LEWIS-THURSTON CO LINE	5.4 N JCT I-5									
507/102	6.10	SKOOKUMCHUCK RIVER BR	0.7 N LEWIS CO	0009006A	--					180		PCB
507/107	13.68	BN RR UC (NP)	8.2 N LEWIS CO	0001994A	--	1408	1405			132		SG SB
507/114	20.43	DESCHUTES R	15.1 N LEWIS CO	0002796A	--					202		SB
507/116	21.18	WEYERHAEUSER RR OC	15.3 N LEWIS CO	0009042A	--					159		CS
507/119	23.46	CW RR UC (CMSTPP)	18.0 N LEWIS CO	0002208A	--	1409	1406			764		SG TTT
	28.24	JCT SR 510	22.8 N LEWIS CO									
507/124	29.42	YELM CREEK	1.2 N JCT SR 510	0013004A	--					26		PCS
507/126	30.05	CHEHALIS WESTERN RR OC	1.8 N JCT SR 510	0012179A	--					159		PCB
507/126.5	30.51	CENTRALIA POWER CANAL	2.3 N JCT SR 510	000000RG	--					33		CS
507/128	30.64	NISQUALLY RIVER	2.4 N JCT SR 510	0013055A	--					284		PCB
	30.69	THURSTON-PIERCE CO LINE	2.4 N JCT SR 510									
	31.09	JCT SR 702	0.4 N THURSTON CO									
507/207	38.49	MUCK CR OVERFLOW	7.4 N JCT SR 702	0003884A	--					32		CS
507/208	38.95	MUCK CR	7.9 N JCT SR 702	0003884B	--					46		CS
	43.57	JCT SR 7	12.5 N JCT SR 702									

SR 508 - JCT I-5 NAPAVINE VIC TO JCT SR 7 MORTON

	0.00	JCT I-5										
508/1	0.00	I-5 OC	JCT INTERSTATE 5	0013015A	--					250		PCB

STATE ROUTE BRIDGE NUMBER	MILE POST	CROSSING NAME	LOCATION	STRUCTURE IDENT. NUMBER	RDWY. WIDTH < 20'	VERTICAL CLEARANCES N BOUND OR E BOUND MAX.	MIN.	S BOUND OR W BOUND MAX.	MIN.	LENGTH	SPAN	TYPE
508/4	2.57	S FORK NEWAUKUM RIVER	2.6 E JCT I-5	0013425A	--					320		PCB
508/5.25	3.45	DRAINAGE DITCH	3.5 E JCT I-5	00200090	--					11		CS
508/6	7.57	GHEER CR	7.5 E JCT I-5	0003344A	--					37		CTB
508/12	13.65	S FK NEWAUKUM R	13.7 E JCT I-5	000000IJ	--					197		ST TTT
508/12.25	13.90	KEARNEY CR CULV	13.8 E JCT I-5	00200091	--					11		CCULV
508/14	15.97	KEARNEY CR	16.0 E JCT I-5	000000CN	--					32		TTT
508/16	18.32	MILL CR	18.3 E JCT I-5	000000CO	--					32		TTT
508/18	19.47	CINEBAR CR	19.5 E JCT I-5	0003054A	--					37		CTB
508/20	21.39	BEAR CANYON BR	21.4 E JCT I-5	0012148A	--					270		PCB
508/23	22.65	ALDER CR	22.7 E JCT I-5	000000CQ	19.0					88		TTT
508/25	24.08	CREEK	24.1 E JCT I-5	000000JV	19.5					27		TTT
508/26	24.36	CREEK	24.4 E JCT I-5	000000CR	19.2					20		TTT
508/28	25.04	CLARENCE BIRLEY	25.0 E JCT I-5	0013339A	--					330		PCB
508/30	28.48	CHARLES BERGEN BRIDGE	28.5 E JCT I-5	0014208A	--					352		PCB
508/32	32.25	TILTON R	32.4 E JCT I-5	0003305A	--					201		SB CTB
	32.84	JCT SR 7	32.9 E JCT I-5									

SR 509 - JCT I-705 TACOMA TO JCT SR 99 SEATTLE

OLD SR 509 ALIGNMENT – 11TH ST

	509/5A	MURRAY MORGAN BR (CITY WATERWAY)		0005452A	--	1709	1311			1748	SL ST SG SB	PC

SR 509/I-705 INTERCHANGE
SRMP 0.00 TO 0.25
CS 2724
JCT I-705

SR 509 MAINLINE

509/4		I-705 OC		0014747A	--					311		POBX

SR 509 NORTHBOUND TO I-705 NORTHBOUND

	509/4			0014747A	--					311		POBX
	509/4N-N	N-N RAMP		0014747B	--					198		POBX

END INTERCHANGE

STATE ROUTE BRIDGE NUMBER	MILE POST	CROSSING NAME	LOCATION	STRUCTURE IDENT. NUMBER	RDWY. WIDTH < 20'	VERTICAL CLEARANCES N BOUND OR E BOUND MAX.	MIN.	S BOUND OR W BOUND MAX.	MIN.	LENGTH	SPAN	TYPE
509/7	0.06	THEA FOSS WATERWAY	0.1 N JCT I-705	0014507A	--					992	SSCG	POBX
509/11	0.79	PUYALLUP RIVER BRIDGE	0.8 N JCT I-705	0014409B	--					3584	POBX	PCB
	PORTLAND AVE. TO SR 509 SB											
		509/11S-W S-W RAMP		0014520A	--					997	PCB	
		509/11 PUYALLUP RIVER BRIDGE		0014409B	--					3584	POBX	PCB
	SR 509 NB TO PORTLAND AVE.											
		509/11 PUYALLUP RIVER BRIDGE		0014409B	--					3584	POBX	PCB
		509/11N-N N-N RAMP		0014520B	--					1144	PCB	
509/13	1.64	MILWAUKEE WAY OC	1.6 N JCT I-705	0014409A	--					135	PCB	
509/15	2.42	PORT OF TACOMA RD UC	1.7 N JCT I-705	0015833A	--	2100	2100	2100	2100	210	PCB	
	PORT OF TACOMA RD NB ACCESS											
		509/15A BELT LINE RR OC		0015833B	--					427	CBOX	
509/17	2.96	WAPATO CREEK	2.9 E JCT I-705	0014414A	--					61	POBX	
509/20	4.05	HYLEBOS CREEK	3.5 N JCT I-705	08494200	--					100	CS	
509/30	6.54	DRY GULCH	7.9 N JCT I-5	0005358A	--					237	SB	TTT
	7.85	PIERCE-KING CO LINE										
509/101	7.85	F B HOIT	0.0 N PIERCE CO	000000HX	--					562	SG	
509/103	9.93	JOE CREEK	2.1 N PIERCE CO	000000HY	--					264	SG	
509/105	12.87	COUNTY RD OC 1ST AVE S	5.1 N PIERCE CO	0006621A	--					83	CS	
	14.29	JCT SR 99 COINCIDENT 4.10										
	18.39	JCT SR 99 END COINCIDENCE										
	18.39	JCT SR 516 COINCIDENT 1.79										
	19.62	JCT SR 516 END COINCIDENCE										
	19.62	MP EQUATION 20.18 BACK = 19.62 AHEAD										

STATE ROUTE BRIDGE NUMBER	MILE POST	CROSSING NAME	LOCATION	STRUCTURE IDENT. NUMBER	RDWY. WIDTH < 20'	VERTICAL CLEARANCES N BOUND OR E BOUND MAX.	MIN.	S BOUND OR W BOUND MAX.	MIN.	LENGTH	SPAN	TYPE
		SR 509 MAINLINE NORTHBOUND										
		509/110 SR 509 UC		0011405A	--	1602	1509			85		PCB
		509/110 S188TH ST OC		0011405A	--					85		PCB
	12.56	MP EQUATION 24.65 BACK = 23.60 AHEAD										
509/110.5	23.76	SO 176TH ST UC	5.2 N JCT SR 516	0011070A	--	1704	1608	1803	1710	206		PCB
509/111	24.28	SO 168TH ST OC	5.7 N JCT SR 516	0011070B	--					171		PCB
		SR 509 NORTHBOUND LANES										
509/112		SR 509 UC		0011070C	--	1702	1608			300		PCB
509/112		DES MOINES WAY OC		0011070C	--					300		PCB
509/113	24.83	SO 160TH ST UC	6.3 N JCT SR 516	0008745A	--	1805	1707	1606	1603	251		PCB
509/114	25.10	SO 156TH ST UC	6.5 N JCT SR 516	0008745B	--	1807	1800	1610	1606	243		PCB
509/115	25.36	SO 152ND ST UC	6.8 N JCT SR 516	0008745C	--	1800	1709	1709	1701	224		PCB
518/8	25.60	SR 518 UC	7.0 N JCT SR 516	0008745E	--	1703	1610	1607	1605	241		PCB
	25.60	JCT SR 518	7.0 N JCT SR 516									
509/116	25.73	SO 146TH ST UC	0.4 N JCT SR 518	0008745D	--	2109	2001	1807	1709	296		PCB
		SOUTHBOUND ON SR 509 TO SR 518										
		509/116 S-518 RAMP 146 TH ST UC		0008745D	--			1604	1604	296		PCB
509/117	26.38	S136TH ST UC	0.8 N JCT SR 518	0008592A	--	1701	1611	1701	1611	209		PCB
509/119	26.62	PEDESTRIAN UC S132ND ST	1.0 N JCT SR 518	0008276A	--	1801	1711	1710	1701	161		CS
509/120	26.86	S 128TH ST OC	1.3 N JCT SR 518	0008276C	--					203		PCB
509/123	27.85	GLENDALE WAY OC	2.3 N JCT SR 518	0008276D	--					200		PCB
		CLOVERDALE INTERCHANGE JCT SR 509 - CLOVERDALE ST - MYERS WAY SRMP 29.37 4.6 N JCT SR 518 CS 1736										
		SR 509 MAINLINE										
509/126E-N		N-N RAMP UC		0008276F	--	1911	1803	2410	2305	463		CBOX
509/126		CLOVERDALE ST UC		0008276G	--	1906	1901	2004	1909	333		SB CBOX

STATE ROUTE BRIDGE NUMBER	MILE POST	CROSSING NAME	LOCATION	STRUCTURE IDENT. NUMBER	RDWY. WIDTH < 20'	VERTICAL CLEARANCES N BOUND OR E BOUND MAX.	MIN.	S BOUND OR W BOUND MAX.	MIN.	LENGTH	SPAN	TYPE
		NORTHBOUND ON MYERS WAY TO NORTHBOUND ON SR 509										
		509/126E-N N-N RAMP BR SR 509 OC		0008276F	--					463		CBOX
		509/126 N-N RAMP, CLOVERDALE UC		0008276G	--	1606	1606			333	SB	CBOX
		SOUTHBOUND ON SR 509 TO SOUTHBOUND ON MYERS WAY										
		509/126S-W S-S RAMP BR S-E RAMP OC		0008276H	--					147		CS
		SOUTHBOUND ON SR 509 TO EASTBOUND ON CLOVERDALE ST										
		509/126S-W S-E RAMP, S-S RAMP UC		0008276H	--			1503	1503	147		CS
		WESTBOUND ON CLOVERDALE ST TO SOUTHBOUND ON SR 509										
		509/126E-N W-S RAMP, N-N RAMP UC		0008276F	--			2804	2804	463		CBOX
		END CLOVERDALE INTERCHANGE										
	29.48	MP EQUATION 29.93 BACK = 29.48 AHEAD										
	29.83	JCT SR 99										
		SR 510 - JCT I-5 TO JCT SR 507 YELM										
	0.00	JCT I-5										
510/1	0.00	I-5 OC, MARVIN RD	7.7 N JCT US 101	0015774A	--					212		CBOX
	0.50	MP EQUATION 0.50 BACK = 2.62 AHEAD										

STATE ROUTE BRIDGE NUMBER	MILE POST	CROSSING NAME	LOCATION	STRUCTURE IDENT. NUMBER	RDWY. WIDTH < 20′	VERTICAL CLEARANCES N BOUND OR E BOUND MAX.	MIN.	S BOUND OR W BOUND MAX.	MIN.	LENGTH	SPAN	TYPE
	3.82	MP EQUATION 3.82 BACK = 4.28 AHEAD										
510/9	6.48	BN RR OC (NP)	3.9 E JCT I-5	0008628A	--					191		PCB
510/10	6.63	BN RR OC (NP)	4.1 E JCT I-5	0008628B	--					189		PCB
	15.68	JCT SR 507	13.0 E JCT I-5									

SR 512 - JCT I-5 LAKEVIEW TO JCT SR 167 PUYALLUP

LAKEWOOD - PUYALLUP INTERCHANGE
JCT SR 512 - I-5
SRMP 0.00 TO 0.23
CS 2735 U
0.0 E JCT I-5

SR 512 MAINLINE

512/1		INTERSTATE 5 OC		0005655A	--					211		CS
		WESTBOUND ON SR 512 TO I-5 SBCD										
		512/1 SBCD SR 512 UC		0005655A	--			1604	1602	211		CS
		EASTBOUND ON SR 512 TO I-5 NBCD										
		512/1 NBCD SR 512 UC		0005655A	--	1603	1600			211		CS
		END LAKEWOOD - PUYALLUP INTERCHANGE										
512/3W	0.62	STEELE ST UC	0.6 E JCT I-5	000000PB	--	1702	1609	1701	1605	138		CS
512/3E	0.63	STEELE ST UC	0.6 E JCT I-5	0005985A	--	1702	1609	1701	1605	139		CS
512/5	1.22	AINSWORTH AVE UC	1.4 E JCT I-5	0007024B	--	1607	1606	1608	1607	212		CS
512/6	2.00	PARK AVE OC	2.0 E JCT I-5	0007024C	--					67		CS
7/122	2.22	SR 7 UC PACIFIC AVE	2.4 E JCT I-5	0007024A	--	1611	1609	1610	1607	113		CS
	2.22	JCT SR 7	2.2 E JCT I-5									

STATE ROUTE BRIDGE NUMBER	MILE POST	CROSSING NAME	LOCATION	STRUCTURE IDENT. NUMBER	RDWY. WIDTH < 20′	VERTICAL CLEARANCES N BOUND OR E BOUND MAX.	MIN.	S BOUND OR W BOUND MAX.	MIN.	LENGTH	SPAN	TYPE
512/10S	3.09	GOLDEN-GIVENS RD OC	0.9 E JCT SR 7	0007769A	--					154		PCB
512/10N	3.09	GOLDEN-GIVENS RD OC	0.9 E JCT SR 7	0007769B	--					154		PCB
512/11BP	3.51	FRANKLIN PIERCE PED UC	1.3 E JCT SR 7	0007769C	--	1606	1605	1610	1608	226		CS
512/12	3.56	CW RR UC (CMSTPP)ALLISON	1.4 E JCT SR 7	0007769D	--	1609	1608	1603	1602	166		SG
512/13	3.71	PORTLAND AVE UC	1.5 E JCT SR 7	0007769E	--	1702	1701	1609	1606	131		CS
512/15S	4.35	WALLER RD OC	2.3 E JCT SR 7	0008437A	--					160		PCB
512/15N	4.35	WALLER RD OC	2.3 E JCT SR 7	0008437B	--					160		PCB
512/17	4.86	VICKERY RD UC	2.8 E JCT SR 7	0008437C	--	1604	1603	1606	1604	170		PCB
512/19	5.86	CANYON RD UC	3.8 E JCT SR 7	0008437D	--	1606	1605	1610	1606	248		PCB
512/21S	6.84	WOODLAND AVE OC	4.6 E JCT SR 7	0008673A	--					157		PCB
512/21N	6.84	WOODLAND AVE OC	4.6 E JCT SR 7	0008673B	--					157		PCB
512/23S	7.22	FRUITLAND AVE OC	5.0 E JCT SR 7	0008673C	--					157		PCB
512/23N	7.22	FRUITLAND AVE OC	5.0 E JCT SR 7	0008673D	--					157		PCB
512/25	8.37	94TH AVE UC	6.1 E JCT SR 7	0008673E	--	1811	1802	1605	1509	284		PCB
	EASTBOUND ON SR 512 TO 94TH AVE E											
		512/25E-N E-N RAMP		0014544A	--					43		CS
161/10	8.74	SR 161 UC	6.5 E JCT SR 7	0009010A	--	1803	1606	2004	1804	278		PCB
	8.74	JCT SR 161-COINCIDENT 3.1	6.5 E JCT SR 7									
512/29S	9.84	15TH AVE SW OC	1.1 E JCT SR 161	0009619A	--					194		CBOX
512/29N	9.84	15TH AVE SW OC	1.1 E JCT SR 161	0009010B	--					217		CBOX
512/31S	10.06	MERIDIAN ST OC	1.3 E JCT SR 161	0009619B	--					220		CBOX
512/31N	10.06	MERIDIAN ST OC	1.3 E JCT SR 161	0009010C	--					237		CBOX
512/33	10.86	7TH AVE SE UC	2.1 E JCT SR 161	0009010D	--	1609	1607	1700	1608	276		PCB
512/35S	11.12	PUYALLUP R & CITY ST	2.2 E JCT SR 161	0009685A	--					1558		PCB CBOX
512/35N	11.12	PUYALLUP R & CITY ST	2.2 E JCT SR 161	0009004A	--					1558		PCB CBOX
512/38	11.59	BENSTON DRIVE UC	2.7 E JCT SR 161	0009075E	--	1908	1904	1708	1609	258		PCB
512/40S	11.99	SR 167 OC	3.2 E JCT SR 161	0013183A	--					338		PCB
512/40N	11.99	SR 167 OC	3.2 E JCT SR 161	0009831A	--					337		PCB
	12.02	JCT SR 167-END COINCIDENT	3.1 E JCT SR 161									

SR 513 - JCT SR 520 SEATTLE TO MAGNUSON PARK

SR 513 SRMP 0.00

STATE ROUTE BRIDGE NUMBER	MILE POST	CROSSING NAME	LOCATION	STRUCTURE IDENT. NUMBER	RDWY. WIDTH < 20'	VERTICAL CLEARANCES N BOUND OR E BOUND MAX.	MIN.	S BOUND OR W BOUND MAX.	MIN.	LENGTH	SPAN	TYPE
513/10	0.00	SR 520 OC	0.0 N JCT SR 520	000000NV	--					152		CBOX
	SOUTHBOUND ON SR 513 TO EASTBOUND ON SR 520											
	513/10	SR 513 UC MONTLAKE BLVD		000000NV	--			1405	1404	152		CBOX
	520/5	24TH AVE UC		000000NW	--			1509	1509	169		CBOX
513/12	0.19	MONTLAKE BRIDGE CS1789	0.2 N JCT SR 520	000000HH	--	1907	1907			345	BAS	CTB
513/14	0.61	PEDESTRIAN UC	0.6 N JCT SR 520	000000CS	--	1600	1510	1502	1208	100		CS
513/15	0.84	PEDESTRIAN UC	0.8 N JCT SR 520	000000NM	--	1610	1601	1611	1603	134		CS
513/16	0.98	PEDESTRIAN UC	0.9 N JCT SR 520	000000NN	--	1607	1600	1610	1604	134		CS
	3.35	W.G. MAGNUSON PARK	3.4 N JCT SR 520									

SR 515 - JCT SR 516 KENT TO JCT SR 900 RENTON

	0.00	JCT SR 516										
515/4	2.14	GARRISON CREEK	2.2 N JCT SR 516	0014077A	--					160		PCB
515/10	6.27	TALBOT HILL PED UC	6.3 N JCT SR 516	0012177A	--	1606	1604			360	CTB	CBOX
405/16	6.93	I-405 UC	7.0 N JCT SR 516	0007376C	--	2200	2200			215		PCB
	7.82	JCT SR 900	0.8 N JCT I-405									

SR 516 - JCT SR 509 DES MOINES TO JCT SR 169 SUMMIT

	0.00	JCT SR 509										
	1.79	JCT SR 99	1.8 E JCT SR 509									
5/511W	2.02	I-5 UC	0.2 E JCT SR 99	0006820B	--	1810	1804	1800	1709	259		PCB
5/511E	2.04	I-5 UC	0.2 E JCT SR 99	0006820A	--	2010	2005	1911	1909	269		PCB
	2.04	JCT I-5	0.2 E JCT SR 99									

STATE ROUTE BRIDGE NUMBER	MILE POST	CROSSING NAME	LOCATION	STRUCTURE IDENT. NUMBER	RDWY. WIDTH < 20'	VERTICAL CLEARANCES N BOUND OR E BOUND MAX.	MIN.	S BOUND OR W BOUND MAX.	MIN.	LENGTH	SPAN	TYPE
516/7	3.88	MULLEN SLOUGH BRIDGE	1.3 E JCT I-5	0012191A	--					265		CS
516/8	4.30	GREEN RIVER BR	1.7 E JCT I-5	0012383A	--					367		POBX
		PEDESTRIAN ACCESS ATTACHED TO STRUCTURE 516/8										
		516/8P GREEN RIVER PED. BRIDGE		0012585A	--					266		TTLB
	4.80	MP EQUATION 4.80 BACK = 4.52 AHEAD										
	4.52	JCT SR 181										
167/122W	4.64	SR 167 UC	0.1 E JCT SR 181	0008114D	--	1703	1700	1703	1701	190		PCB
167/122E	4.66	SR 167 UC	0.1 E JCT SR 181	0008114C	--	1608	1603	1610	1605	190		PCB
	4.66	JCT SR 167	0.2 E JCT SR 181									
	7.34	JCT SR 515	2.4 E JCT SR 167									
516/14	10.20	WETLANDS HALF BRIDGE	2.9 E JCT SR 515	0014178A	--					532		CS
516/16	11.07	SOOS CREEK BRIDGE	3.8 E JCT SR 515	0014178B	--					100		PCB
18/25S	11.45	SR 18 UC	4.1 E JCT SR 515	0014919B	--	1700	1700			297		PCB
18/25N	11.45	SR 18 UC	4.1 E JCT SR 515	0011439B	--	1709	1611			260		POBX
	11.45	JCT SR 18	4.1 E JCT SR 515									
	16.22	JCT SR 169	4.8 E JCT SR 18									

SR 518 - JCT SR 509 BURIEN TO JCT I-5 TUKWILA

	0.00	JCT SR 509										
518/8	0.00	SR 509 OC	0.0 E JCT SR 509	0008745E	--					241		PCB

STATE ROUTE BRIDGE NUMBER	MILE POST	CROSSING NAME	LOCATION	STRUCTURE IDENT. NUMBER	RDWY. WIDTH < 20′	VERTICAL CLEARANCES N BOUND OR E BOUND MAX.	N BOUND OR E BOUND MIN.	S BOUND OR W BOUND MAX.	S BOUND OR W BOUND MIN.	LENGTH	SPAN	TYPE
		WESTBOUND ON SR 518 TO NORTHBOUND ON SR 509										
		509/116 W-N RAMP 146TH ST UC		0008745D	--			2106	2106	296		PCB
518/9	0.39	8TH AVE OC	0.4 E JCT SR 509	0008644A	--					175		PCB
518/10	0.56	DES MOINES WAY S OC	0.6 E JCT SR 509	0008644B	--					233		PCB
518/12	1.46	24TH AVE S UC	1.5 E JCT SR 509	0008644C	--	1603	1603	1703	1609	363		PCB
	1.66	MP EQUATION 1.66 BACK = 2.05 AHEAD										
		RIVERTON HEIGHTS INTERCHANGE JCT SR 518 - SR 99 - AIRPORT ACCESS HIGHWAY SRMP 1.62 - 2.67 CS 1742 & 1758 2.5 E JCT SR 509										
		SR 518 MAINLINE										
518/13		S 154TH ST UC		0008745F	--	1701	1607	1709	1709	558	SB	
518/14N-W		N-W RAMP UC		0008902A	--	1703	1610	1809	1800	609	CBOX	
518/14		W-S RAMP OC		0008902B	--					127		PCB
99/500		SR 99 UC RIVERTON HTS		0007046A	--	1907	1808	1711	1611	324		PCB
		EASTBOUND ON SR 518 TO SOUTHBOUND ON AIRPORT HIGHWAY										
		518/13 E-S RAMP, S 154TH ST UC		0008745F	--	1607	1607			558	SB	
		WESTBOUND ON SR 518 TO SOUTHBOUND ON AIRPORT HIGHWAY										
		99/500 W-S RAMP, SR 99 UC		0007046A	--			1703	1608	324		PCB
		518/14 W-S RAMP, SR 518 UC		0008902B	--			1608	1607	127		PCB
		518/14N-W W-S RAMP, N-W RAMP UC		0008902A	--			2500	2500	609	CBOX	
		NORTHBOUND ON AIRPORT HIGHWAY TO SR 518 EASTBOUND										
		99/500 N-E RAMP, SR 99 UC		0007046A	--	1607	1607			324		PCB

STATE ROUTE BRIDGE NUMBER	MILE POST	CROSSING NAME	LOCATION	STRUCTURE IDENT. NUMBER	RDWY. WIDTH < 20′	VERTICAL CLEARANCES N BOUND OR E BOUND MAX.	N BOUND OR E BOUND MIN.	S BOUND OR W BOUND MAX.	S BOUND OR W BOUND MIN.	LENGTH	SPAN	TYPE
		NORTHBOUND ON AIRPORT HIGHWAY TO SR 518 WESTBOUND										
		518/14N-W N-W RAMP, SR 518 OC		0008902A	--					609		CBOX
		518/13 N-W RAMP, S 154TH ST UC		0008745F	--			1605	1602	558		SB
		END RIVERTON HEIGHTS INTERCHANGE										
	2.49	JCT SR 99	2.5 E JCT SR 509									
518/18S	2.91	42ND AVE S OC	0.4 E JCT SR 99	0007956A	--					207		PCB
518/18N	2.91	42ND AVE S OC	0.4 E JCT SR 99	0007046B	--					207		PCB
518/22	3.51	51ST AVE S UC	1.0 E JCT SR 99	0007401K	--	2909	2810	1905	1708	295		CBOX
		TUKWILA INTERCHANGE JCT SR 518 - I-5 - I-405 SRMP 3.60 TO 3.81 CS 175801 U 1.3 E JCT SR 99										
		SR 518 MAINLINE EASTBOUND TO I-405 NORTHBOUND										
5/521W		I-5 UC		0007401F	--	1706	1609			146		PCB
5/522HOV		I-5 HOV UC		0014621B	--	2110	2110			894		PCB
5/521E		I-5 UC		0007401E	--	1709	1605			217		PCB
5/521N-W		N-W RAMP UC		0007401H	--	1711	1604			215		PCB
		EASTBOUND ON SR 518 TO NORTHBOUND ON I-5										
		5/522W E-N RAMP I-5 UC		0007401G	--	1611	1611			168		PCB
		405/1 E-N RAMP I-405 UC		0007401J	--	4309	4309			560		CBOX
		5/522S-E E-N RAMP S-E RAMP UC		0007401I	--	1510	1510			176		PCB
		5/522HOV I-5 HOV UC		0014621B	--	1606	1606			894		PCB
		518/25E-N E-N RAMP S154TH ST OC		0007442D	--					92		PCB
		END TUKWILA INTERCHANGE										
		SR 519 - JCT I-90 TO FERRY TERMINAL										

SR 519 SRMP 0.00

STATE ROUTE BRIDGE NUMBER	MILE POST	CROSSING NAME	LOCATION	STRUCTURE IDENT. NUMBER	RDWY. WIDTH < 20′	VERTICAL CLEARANCES N BOUND OR E BOUND MAX.	N BOUND OR E BOUND MIN.	S BOUND OR W BOUND MAX.	S BOUND OR W BOUND MIN.	LENGTH	SPAN	TYPE
	0.00	JCT I-90										
90/9N	0.14	I-90 WB UC	JCT I-90	0013706B	--	2104	2104			1222		POBX
90/9S	0.15	I-90 EB UC	JCT I-90	0013706A	--	2104	2104			1237		POBX
99/540SB	0.47	ALASKAN WAY VIADUCT UC	0.3 N JCT I-90	0003935B	--					10546	SB CS CG CTB	
	1.30	FERRY TERMINAL										
		519/100FT SEATTLE, SLIP 3		0007486B	--	1600	1602			90		SG
		519/101FT SEATTLE, SLIP 1		0009013A	--	1600	1400			90		SG
		519/102FT SEATTLE, SLIP 3 PEDEST		0007486C	8.0					120		SG
		519/103FT SEATTLE, SLIP 2 PEDEST		0007486D	8.5					120		SG
		519/104FT SEATTLE, SLIP 2		0007486A	--	1605	1309			1230	SG PCS TTT	
		519/105EF SEATTLE EXPRESS FERRY		000000RD	12.0					165	ST ST TTT SFP	

SR 520 - JCT I-5 ROANOKE TO JCT SR 202

ROANOKE ST INTERCHANGE
JCT SR 520 - I-5
SRMP 0.00 TO 0.28
CS 1787 U0

SR 520 MAINLINE EASTBOUND

520/1		10TH AVE UC		0006861B	--	3304	3301			285		CBOX
520/2		DELMAR DR UC		0006861A	--	1803	1700			154		CBOX

SR 520 WESTBOUND TO I-5 NORTHBOUND

		520/2 DELMAR DR UC		0006861A	--			1611	1607	154		CBOX
		520/1 10TH AVE UC		0006861B	--			2307	2307	285		CBOX
		5/569 ROANOKE ST UC		0006470A	--			1609	1609	267		CBOX

STATE ROUTE BRIDGE NUMBER	MILE POST	CROSSING NAME	LOCATION	STRUCTURE IDENT. NUMBER	RDWY. WIDTH < 20′	VERTICAL CLEARANCES N BOUND OR E BOUND MAX.	N BOUND OR E BOUND MIN.	S BOUND OR W BOUND MAX.	S BOUND OR W BOUND MIN.	LENGTH	SPAN	TYPE
		SR 520 WESTBOUND TO ROANOKE ST										
		520/2 DELMAR DRIVE UC		0006861A	--			1601	1601	154		CBOX
		520/1 10TH AVE UC		0006861B	--			2307	2307	285		CBOX
		SR 520 WESTBOUND TO I-5 SOUTHBOUND										
		520/2 DELMAR DRIVE UC		0006861A	--			1611	1607	154		CBOX
		520/1 10TH AVE UC		0006861B	--			2610	2605	285		CBOX
		520/1W-S W-S RAMP I-5 OC		0006470C	--					351		CBOX
		END ROANOKE ST INTERCHANGE										
520/3	0.29	PORTAGE BAY	0.6 E JCT I-5	0006819A	--					2840		PCB
		SR 520 EASTBOUND TO MONTLAKE PL										
		520/3E-N E MONTLAKE RAMP		0006819B	18.0					375		PCB
513/10	0.94	SR 513 UC MONTLAKE BLVD	1.0 E JCT I-5	000000NV	--	1502	1501	1511	1508	152		CBOX
	0.94	JCT SR 513	1.0 E JCT I-5									
		ARBORETUM INTERCHANGE JCT SR 520 - LAKE WASHINGTON BLVD SRMP 1.05 TO 1.60 CS 1787 U0 0.4 E JCT SR 513										
		SR MAINLINE										
520/5		24TH AVE UC		000000NW	--	1506	1505	1505	1504	169		CBOX
520/6		UNION BAY		0006872A	--					1902	SB	PCB CS
520/6N-N		N-MONTLAKE RAMP UC		0006872F	--	1605	1603	1603	1511	1423	SB	PCB
520/6W-S		W-S RAMP UC		0006872C	--	1807	1801	1710	1704	1752		PCB

STATE ROUTE BRIDGE NUMBER	MILE POST	CROSSING NAME	LOCATION	STRUCTURE IDENT. NUMBER	RDWY. WIDTH < 20′	VERTICAL CLEARANCES N BOUND OR E BOUND MAX.	MIN.	S BOUND OR W BOUND MAX.	MIN.	LENGTH	SPAN	TYPE
		LAKE WASHINGTON BLVD TO EASTBOUND ON SR 520										
		520/6A ARBORETUM & N-MONT OC		0006872B	--					385		PCB
		520/6N-E N-E RAMP BR		0006872H	--					1461		PCB
		WESTBOUND ON SR 520 TO LAKE WASHINGTON BLVD										
		520/6W-S W-S RAMP BR SR 520 OC		0006872C	--					1752		PCB
		520/6B ARBORETUM & N-MONT OC		0006872D	--					366		PCB
		WESTBOUND ON SR 520 TO MONTLAKE BLVD										
		520/6W-W W-MONTLAKE RAMP BR		0006872E	--					1001		PCB
		520/6W-S W-MONT RAMP, W-S RAMP UC		0006872C	--			1407	1407	1752		PCB
		520/5 W-MONT RAMP, 24TH AVE UC		000000NW	--			1501	1501	169		CBOX
		END ARBORETUM INTERCHANGE										
520/8	1.63	ALBERT D. ROSELLINI BR	0.7 E JCT SR 513	0006486A	--	1510	1510	1510	1510	12404	CFP ST SB	PCB
520/9	4.08	76TH AVE NE UC	3.1 E JCT SR 513	0006856A	--	1903	1903	1906	1903	93		PCB
520/10P	4.28	PEDESTRIAN UC 80TH AVE	3.4 E JCT SR 513	0006856B	--	1611	1611	1607	1607	275		CS
520/11	4.59	84TH AVE NE UC	3.7 E JCT SR 513	0006856C	--	1903	1709	1909	1903	93		PCB
520/12	5.17	92ND AVE NE UC	4.2 E JCT SR 513	0006856D	--	1705	1611	1607	1606	97		PCB
520/14	5.97	104TH AVE NE UC	5.0 E JCT SR 513	0007164A	--	2400	2203	2000	1806	116		CBOX
520/16	6.27	108TH AVE NE OC	5.3 E JCT SR 513	0007839B	--					271		CBOX

NORTHUP WAY INTERCHANGE
JCT SR 520 - I-405
SRMP 6.70 TO 7.05
CS 1757

STATE ROUTE BRIDGE NUMBER	MILE POST	CROSSING NAME	LOCATION	STRUCTURE IDENT. NUMBER	RDWY. WIDTH < 20′	VERTICAL CLEARANCES N BOUND OR E BOUND MAX.	MIN.	S BOUND OR W BOUND MAX.	MIN.	LENGTH	SPAN	TYPE
SR 520 MAINLINE												
405/46N-W		N-W RAMP UC		0007596F	--	1701	1605	1606	1600	260		CS
405/47S-E		S-E RAMP UC		0014039A	--	2402	2402	2906	2906	720		PCB
405/46W		I-405 UC		0007596D	--	1700	1604	1702	1606	241		PCB
405/46E		I-405 UC		0007596C	--	1704	1602	1705	1610	247		PCB
520/18E-N		E-N RAMP UC		0014039C	--	3500	3500	3300	3300	1112		SG
520/21		116TH AVE NE OC		0008591A	--					165		PCB
EASTBOUND ON SR 520 TO NORTHBOUND ON I-405												
		520/18E-N E-N RAMP, I-405 OC		0014039C	--					1112		SG
		520/19E-N E-N RAMP NORTHUP WAY OC		0014039D	--					162		PCB
		520/20E-N E-N RAMP BNRR OC		0014039E	--					320		PCB
WESTBOUND ON SR 520 TO NORTHBOUND ON I-405												
		520/19W-N W-N RAMP NORTHUP WAY OC		0014039F	--					162		PCB
		520/20E-N E-N RAMP BNRR OC		0014039E	--					320		PCB
WESTBOUND ON SR 520 TO SOUTHBOUND ON I-405												
		520/18E-N E-N RAMP UC		0014039C	--			3210	3210	1112		SG
		405/46E I-405 UC		0007596C	--			1705	1610	247		PCB
		405/46W I-405 UC		0007596D	--			1702	1606	241		PCB
		405/47S-E I-405 RAMP UC		0014039A	--			2906	2906	720		PCB
		405/47S-E I-405 RAMP UC		0014039A	--			1608	1608	720		PCB
		405/46W SR 520 OC		0007596D	--					241		PCB
		520/18E-N E-N RAMP UC		0014039C	--			1610	1610	1112		SG
END NORTHUP WAY INTERCHANGE												
520/22S	7.09	BNRR OC	0.2 E JCT I-405	0008591B	--					208		PCB
520/22N	7.09	BN RR OC (NP)	0.2 E JCT I-405	0007839D	--					199		PCB
520/22.5S	7.13	HALF BRIDGE	0.2 E JCT I-405	0014039G	--					193		PCB
520/25N	7.25	NORTHUP WAY OC	0.3 E JCT I-405	0009086A	--					376		CBOX
520/25S	7.27	NORTHUP WAY OC	0.3 E JCT I-405	0009086B	--					392		CBOX
520/27N	7.52	N-W RAMP OC	0.6 E JCT I-405	0009086C	--					255		PCB

STATE ROUTE BRIDGE NUMBER	MILE POST	CROSSING NAME	LOCATION	STRUCTURE IDENT. NUMBER	RDWY. WIDTH < 20'	VERTICAL CLEARANCES N BOUND OR E BOUND MAX.	MIN.	S BOUND OR W BOUND MAX.	MIN.	LENGTH	SPAN	TYPE
520/27S	7.54	N-W RAMP OC	0.6 E JCT I-405	0009086D	--					200		PCB
		NORTHBOUND ON 124TH AVE NE TO WESTBOUND ON SR 520										
		520/27S N-W RAMP SR 520 UC		0009086D	--			1606	1606	200		PCB
		520/27N N-W RAMP SR 520 UC		0009086C	--			1606	1606	255		PCB
520/30	7.92	130TH AVE NE OC	1.0 E JCT I-405	0008744A	--					210		PCB
520/30BP	7.92	130TH AVE NE OC	1.0 E JCT I-405	0014849A	--					216		PCB
520/32	8.55	140TH AVE NE OC	1.6 E JCT I-405	0009259A	--					213		PCB
520/34S	8.83	NE 24TH ST OC	1.9 E JCT I-405	0009259C	--					329		PCB
520/34N	8.83	NE 24TH ST OC	1.9 E JCT I-405	0014849B	--					330		PCB
520/34BP	8.83	NE 24TH ST OC BP	1.9 E JCT I-405	0014849C	--					330		PCB
520/36	9.17	148TH AVE NE UC	2.3 E JCT I-405	0011764A	--	1906	1901	1806	1805	325		POBX
520/37	10.14	NE 40TH UC	3.3 E JCT I-405	0011314A	--	1811	1811	2102	2011	219		PCB
520/38	10.75	NE 51ST UC	3.9 E JCT I-405	0012854A	--	1810	1806	1711	1705	228		PCB
520/39	11.24	NE 60TH UC	4.4 E JCT I-405	0011314B	--	1603	1602	1801	1707	254		PCB
520/39P		NE 60TH ST EQUESTRIAN BR		0011314C	--	1607	1602	1810	1702	253		CG
520/42S	11.80	W LAKE SAMMAMISH PKWY OC	4.9 E JCT I-405	0010201A	--					387		CBOX
520/42N	11.80	W LAKE SAMMAMISH PKWY OC	4.9 E JCT I-405	0014444A	--					392		POBX
520/46	12.73	SR 202 & BNRR OC	5.8 E JCT I-405	0014444B	--					463		PCB
	12.83	JCT SR 202										
		ACCESS ROAD - SR 520 (AVONDALE RD) TO UNION HILL RD										
		520/48A NE 76TH ST OC		0014444C	--					226		PCB

SR 522 - JCT I-5 GREENLAKE TO JCT US 2 MONROE

0.00	JCT I-5	

STATE ROUTE BRIDGE NUMBER	MILE POST	CROSSING NAME	LOCATION	STRUCTURE IDENT. NUMBER	RDWY. WIDTH < 20′	VERTICAL CLEARANCES N BOUND OR E BOUND MAX.	MIN.	S BOUND OR W BOUND MAX.	MIN.	LENGTH	SPAN	TYPE
		WESTBOUND ON SR 522 TO SOUTHBOUND ON I-5										
		522/14W-S W-S RAMP I-5 OC		0006911D	--					358		CBOX
		5/580 W-S RAMP NE 70TH ST UC		0006911A	--			1709	1709	330		CBOX
		WESTBOUND ON SR 522 TO SOUTHBOUND ON I-5 REVERSIBLE LANES										
		5/580RNE REV RAMP I-5 OC		0006911C	--					424		CBOX
		5/580 REV RAMP NE 70TH ST UC		0006911A	--			2801	2707	330		CBOX
522/15	0.37	ROOSEVELT WAY TUNNEL	0.3 E JCT I-5	0006911E	--	1410	1408	1411	1409	390		CTUN
	4.23	JCT SR 523	4.2 E JCT I-5									
522/18.25	5.40	MCALEER CREEK CULV	1.2 E JCT SR 523	00200281	--					14		CCULV
522/18.55	5.58	LYON CREEK CULV	1.4 E JCT SR 523	00200282						13		CCULV
	5.85	JCT SR 104	1.6 E JCT SR 523									
522/20	7.96	SWAMP CR	2.1 E JCT SR 104	0001956A	--					100		CTB
	9.81	JCT SR 527	4.0 E JCT SR 104									
522/25	10.00	102ND AVE UC	0.2 E JCT SR 527	000000MA	--	1505	1504			247	SB	CTB
		WOODINVILLE INTERCHANGE JCT SR 522 - I-405 SRMP 10.60 TO 11.37 CS 1761 U 1.3 E JCT SR 527										
		SR 522 MAINLINE										
522/28S		NORTH CR		0006371A	--					140		CS
522/28N		NORTH CR		0008257A	--					140		CS
405/70N-W		N-W RAMP UC		0008382D	--	3409	3210	2611	2411	1469		CBOX
522/30W-S		W-S RAMP UC		0008382H	--	3305	3305	3305	3305	2335		CBOX
405/70W		I-405 UC		0008382B	--	1904	1809	1708	1607	1410		CBOX
405/70E		I-405 UC		0008382A	--	1911	1901	1710	1611	1352		CBOX

STATE ROUTE BRIDGE NUMBER	MILE POST	CROSSING NAME	LOCATION	STRUCTURE IDENT. NUMBER	RDWY. WIDTH < 20'	VERTICAL CLEARANCES N BOUND OR E BOUND MAX.	MIN.	S BOUND OR W BOUND MAX.	MIN.	LENGTH	SPAN	TYPE
		EASTBOUND COLLECTOR - DISTRIBUTOR										
		522/28ECD EBCD NORTH CR		0008257B	--					140		CS
		522/30W-S EBCD W-S RAMP UC		0008382H	--	5605	5605			2335		CBOX
		405/70N-W EBCD N-W RAMP UC		0008382D	--	3810	3810			1469		CBOX
		405/70W EBCD I-405 UC		0008382B	--	2108	2100			1410		CBOX
		405/70E EBCD I-405 UC		0008382A	--	2205	2108			1352		CBOX
		FROM EASTBOUND COLLECTOR - DISTRIBUTOR TO I-405 SOUTHBOUND										
		522/30E-S E-S RAMP SAMMAMISH R		0008382F	--					310		CBOX
		522/30W-S E-S RAMP		0008382H	--					2335		CBOX
		FROM EASTBOUND COLLECTOR - DISTRIBUTOR TO I-405 NORTHBOUND										
		522/30E-N E-N RAMP BR		0008382G	--					210		CBOX
		405/70E SR 522 OC SAMMAMISH R		0008382A	--					1352		CBOX
		522/30W-S W-S RAMP UC		0008382H	--	3606	3106			2335		CBOX
		WESTBOUND ON SR 522 TO NORTHBOUND ON I-405										
		522/30W-S W-N RAMP W-S RAMP UC		0008382H	--	2500	2500			2335		CBOX
		WESTBOUND ON SR 522 TO SOUTHBOUND ON I-405										
		522/30W-S W-S RAMP SAMMAMISH RIV		0008382H	--					2335		CBOX
		END WOODINVILLE INTERCHANGE										
202/32	12.07	SR 202 UC - 132ND AVE UC	1.0 E JCT I-405	0013494A	--	1611	1611	1611	1611	265		POBX
	12.09	JCT SR 202	1.0 E JCT I-405									
522/30C	12.80	BEAR CREEK SCULV	0.7 E JCT SR 202	08614500	--					27		SCULV
522/34	12.92	NE 195TH STREET OC	0.8 E JCT SR 202	0012965A	--					175		PCB
	13.45	KING-SNOHOMISH CO LINE	1.4 E JCT SR 202									

STATE ROUTE BRIDGE NUMBER	MILE POST	CROSSING NAME	LOCATION	STRUCTURE IDENT. NUMBER	RDWY. WIDTH < 20'	VERTICAL CLEARANCES N BOUND OR E BOUND MAX.	N BOUND OR E BOUND MIN.	S BOUND OR W BOUND MAX.	S BOUND OR W BOUND MIN.	LENGTH	SPAN	TYPE
9/101	14.09	SR 9 UC	0.6 E KING CO	0014810A	--	2107	2107	1505	1505	367		PCB
	14.09	JCT SR 9	0.7 E KING CO									
522/134	14.13	BN RR UC (NP)	0.1 E JCT SR 9	0006630A	--	2201	1909	1702	1508	288		SG
	16.60	JCT SR 524	2.5 E JCT SR 9									
522/136	20.41	CATHCART RD OC	6.3 E JCT SR 9	0006980A	--					131		CS
522/138	20.50	SNOHOMISH R	6.6 E JCT SR 9	0006980B	--					1679		SB CBOX
522/142	23.14	164TH ST SE OC	9.1 E JCT SR 9	0008761A	--					282		PCB
522/144	24.14	179TH AVE SE OC	10.0 E JCT SR 9	0008761B	--					346		POBX
522/150	24.65	US 2 & BN RR OC	10.6 E JCT SR 9	0008857A	--					351		PCB
	24.68	JCT US 2	10.6 E JCT SR 9									

SR 523 - JCT SR 99 TO JCT SR 522

	0.00	JCT SR 99										
523/5	0.92	I-5 OC	1.0 N JCT SR 99	0007270E	--					249		CBOX
	2.45	JCT SR 522	2.5 N JCT SR 99									

SR 524 - JCT SR 104 EDMONDS TO SR 522

	0.00	JCT SR 104										
	3.56	JCT SR 99	3.6 E JCT SR 104									
	4.64	JCT SR 524 SPUR CEDAR WAY SOUTH	1.1 E JCT SR 99									
524/10	5.20	I-5 OC	1.6 E JCT SR 99	0007134B	--					491		CBOX
	5.20	JCT I-5	1.6 E JCT SR 99									

STATE ROUTE BRIDGE NUMBER	MILE POST	CROSSING NAME	LOCATION	STRUCTURE IDENT. NUMBER	RDWY. WIDTH < 20'	VERTICAL CLEARANCES N BOUND OR E BOUND MAX.	MIN.	S BOUND OR W BOUND MAX.	MIN.	LENGTH	SPAN	TYPE
524/15	6.68	SWAMP CREEK	0.1 W JCT I-405	08173200	--					31		TTT
405/110W	6.74	I-405 UC	JCT I-405	0011598B	--	5600	5600			338		CBOX
405/110E	6.76	I-405 UC	JCT I-405	0011598A	--	5600	5600			341		CBOX
	6.76	JCT I-405										
524/20	9.28	NORTH CREEK	0.2 W JCT SR 527	08255000	--					20		CTB
	9.50	JCT SR 527	2.7 E JCT I-405									
524/25.25	12.18	LITTLE BEAR CREEK CULV	2.7 E JCT SR 527	00200283						9		CCULV
	12.84	JCT SR 9	3.3 E JCT SR 527									
	14.56	JCT SR 522	1.7 E JCT SR 9									
		SR 524 SPUR - CEDAR WAY SOUTH CONNECTION										
	4.64	JCT SR 524 FILBERT RD	0.0 E JCT SR 524									
5/609W	5.11	I-5 UC CEDAR WAY SOUTH	0.5 E JCT SR 524	0007118B	--	2005	1906			260		PCB
5/609E	5.14	I-5 UC CEDAR WAY SOUTH	0.5 E JCT SR 524	0007118A	--	1702	1606			245		PCB
	5.14	JCT I-5	0.5 E JCT SR 524									
		SR 525 - JCT I-5 SWAMP CREEK TO JCT SR 20 KEYSTONE VIC										
	0.00	JCT I-5										
525/2E	0.45	MAPLE RD & ASH WAY OC	0.4 N JCT I-5	0011980A	--					830		PCB
525/2W	0.45	MAPLE RD & ASH WAY OC	0.4 N JCT I-5	0011980B	--					770		PCB
525/3	0.70	28TH AVE OC	0.7 N JCT I-5	0012036A	--					212		PCB
525/5	1.57	164TH AVE UC	1.5 N JCT I-5	0011627A	--	1711	1704			211		PCB
525/6	2.55	148TH ST SW UC	2.5 N JCT I-5	0011627B	--	1801	1801			220		PCB
525/7	2.73	SR 99 OC	2.7 N JCT I-5	0015688A	--					218		PCB
	2.72	JCT SR 99 COINCIDENT 0.3										
	2.77	MP EQUATION 3.01 BACK = 2.77 AHEAD										

STATE ROUTE BRIDGE NUMBER	MILE POST	CROSSING NAME	LOCATION	STRUCTURE IDENT. NUMBER	RDWY. WIDTH < 20′	VERTICAL CLEARANCES N BOUND OR E BOUND MAX.	MIN.	S BOUND OR W BOUND MAX.	MIN.	LENGTH	SPAN	TYPE
	2.78	JCT SR 99 END COINCIDENCE										
	6.51	JCT SR 526	3.7 N JCT SR 99									
525/10	8.36	BN RR OC (GN)	1.8 N JCT SR 526	0002656A	--					228	SB	TTT
	8.45	MULKITEO FERRY DOCK										
525/12FT	8.46	MUKILTEO FERRY TERMINAL	1.9 N JCT SR 526	0004140A	--	1600	1510			214	ST	TTT
	8.47	SNOHOMISH-ISLAND CO LINE										
	8.48	CLINTON FERRY DOCK										
525/101FT	8.49	CLINTON MAIN SLIP	1.9 N JCT SR 526	0004101A	--	1600	1409			510	SG	TTT
525/102FT	8.50	CLINTON AUXILIARY SLIP	1.9 N JCT SR 526	0008533A	--	1600	1409			90	SG	
	30.49	JCT SR 20	22.0 N SNOHOMISH CO									

SR 526 - JCT SR 525 MUKILTEO TO JCT I-5 EVERETT

	0.00	JCT SR 525										
526/8	1.24	AIRPLANE BR UC	1.2 E JCT SR 525	000000OP	--	1609	1603	1606	1600	197	POBX	
526/10	1.43	AIRPORT RD OC	1.4 E JCT SR 525	0008446A	--					162	PCB	

20TH AVE INTERCHANGE
JCT SR 526 - 20TH AVE
SRMP 1.82 TO 2.16
CS 314304 U8
2.0 E JCT SR 525

STATE ROUTE BRIDGE NUMBER	MILE POST	CROSSING NAME	LOCATION	STRUCTURE IDENT. NUMBER	RDWY. WIDTH < 20′	VERTICAL CLEARANCES N BOUND OR E BOUND MAX.	N BOUND OR E BOUND MIN.	S BOUND OR W BOUND MAX.	S BOUND OR W BOUND MIN.	LENGTH	SPAN	TYPE
SR 526 MAINLINE												
526/12		E-N RAMP OC		0008446B	--					88		CS
526/12S-E		S-E RAMP UC 20TH AVE		0008446C	--	1511	1511	1605	1603	246		CBOX
EASTBOUND ON SR 526 TO 20TH AVE												
		526/12 E-N RAMP, SR 526 UC		0008446B	--	1604	1604			88		CS
20TH AVE TO EASTBOUND ON SR 526												
		526/12S-E S-E RAMP, SR 526 OC		0008446C	--					246		CBOX
		END 20TH AVE INTERCHANGE										
526/14	2.90	HARDESON ROAD OC	2.9 E JCT SR 525	0008446D	--					163		PCB
526/16	3.47	PED UC BEVERLY LANE	3.5 E JCT SR 525	0008446E	--	4000	4000	4000	4000	429		CTB
526/18	3.54	EVERGREEN WAY UC	3.5 E JCT SR 525	0008446F	--	1609	1609	1609	1609	109		CBOX
526/20	3.74	CASINO RD OC	3.7 E JCT SR 525	0008446G	--					234		PCB
		BROADWAY INTERCHANGE JCT I-5 - SR 99 - SR 526 - SR 527 SRMP 4.00 TO 4.52 CS 3143										
EASTBOUND SR 526 TO SR 527												
		527/120 I-5 OC		0013048A	--					415		PCB
		5/622N-W N-W RAMP UC		0008707A	--	1801	1511			1765		SB
EASTBOUND ON SR 526 TO SOUTHBOUND ON I-5												
		526/30E-S E-S RAMP, BROADWAY UC		0008707C	--	1610	1610			59		PCB
		5/622S-S E-S RAMP, S-S RAMP UC		0007116A	15.0	1910	1910			184		CBOX
		99/610 E-S RAMP, SR 99 UC		0007116B	--	2211	2010			341		CBOX

STATE ROUTE BRIDGE NUMBER	MILE POST	CROSSING NAME	LOCATION	STRUCTURE IDENT. NUMBER	RDWY. WIDTH < 20'	VERTICAL CLEARANCES N BOUND OR E BOUND MAX.	N BOUND OR E BOUND MIN.	S BOUND OR W BOUND MAX.	S BOUND OR W BOUND MIN.	LENGTH	SPAN	TYPE
		EASTBOUND ON SR 526 TO NORTHBOUND ON I-5										
		526/22E-N E-N RAMP TUNNEL		0014372A	--	1709	1709			466		CTUN
		526/24E-N E-N RAMP, I-5 OC		0014372B	--					1043		SB
		END BROADWAY INTERCHANGE										
		SR 527 - JCT SR 522 BOTHELL TO JCT I-5 EVERETT										
	0.00	JCT SR 522										
	1.30	KING-SNOHOMISH CO LINE	1.3 N JCT SR 522									
	2.62	JCT I-405	1.3 N KING CO									
527/104	2.63	I-405 OC	1.7 N KING CO	0008286B	--					341		PCB
527/108	3.18	NORTH CREEK	0.5 N JCT I-405	0013342A	--					75		PCTB
	3.74	JCT SR 524	1.1 N JCT I-405									
527/110.25	4.40	SILVER CREEK CULV	0.7 N JCT SR 524	00200284	--					15		SCULV
	8.85	JCT SR 96	5.1 N JCT SR 524									
	11.77	JCT I-5 & SR 99 & SR 526										
		SR 527 MAINLINE TO SR 526										
5/622N-W		N-W RAMP UC		0008707A	--	1801	1511			1765		SB
527/120		I-5 OC		0013048A	--					415		PCB
		SR 527 MAINLINE TO NORTHBOUND I-5										
		526/24E-N E-N RAMP UC		0014372B	--	1806	1806			1043		SB
		SR 528 - JCT I-5 MARYSVILLE TO JCT SR 9 WHISKEY RIDGE										
	0.00	JCT I-5										

STATE ROUTE BRIDGE NUMBER	MILE POST	CROSSING NAME	LOCATION	STRUCTURE IDENT. NUMBER	RDWY. WIDTH < 20′	VERTICAL CLEARANCES N BOUND OR E BOUND MAX.	MIN.	S BOUND OR W BOUND MAX.	MIN.	LENGTH	SPAN	TYPE
5/651E	0.00	I-5 UC	0.0 E JCT I-5	0008753A	--	1610	1507			124		CTB
5/651W	0.00	I-5 UC	0.0 E JCT I-5	0004178A	--	1707	1511			124		CTB
	0.36	JCT SR 529	0.4 E JCT I-5									
528/1	0.94	ALLEN CREEK BRIDGE	0.9 E JCT I-5	0013188A	--					100		PCS
	3.46	JCT SR 9	3.1 E JCT SR 529									

SR 529 - JCT I-5 EVERETT TO JCT SR 528 MARYSVILLE

	0.00	JCT I-5										
5/635E	0.01	I-5 UC	JCT I-5	0007888C	--	1411	1411			96		PCB
5/635W	0.01	I-5 UC	JCT I-5	0007888D	--	1505	1505			96		PCB
	0.38	JCT SR 529 SPUR										
529/4P	1.64	WMVD PED UC @ 25TH ST	0.2 N EVERETT AVE	08590100	--	1702	1609			601		CBOX
529/5P	1.74	WMVD PED UC-SCOTT PAPER	0.3 N EVERETT AVE	08532500	--	1700	1607			60		SB
529/6	1.92	BNRR OC @ 21ST ST	0.5 N EVERETT AVE	08590000	--					631		PCB
529/7E	3.94	W MARINE VIEW DR BNRR OC	2.5 N EVERETT AVE	08605400	--					798		PCB
529/7W	3.94	W MARINE VIEW DR BNRR OC	2.5 N EVERETT AVE	08605500	--					847		PCB
529/8E	4.93	WALNUT ST OC	3.7 N JCT I-5	0004788A	--					64		CS
529/8W	4.93	WALNUT ST OC	3.7 N JCT I-5	0004788B	--					64		CS
	4.93	MP EQUATION 4.93 BACK = 3.74 AHEAD										
529/10E	3.82	SNOHOMISH R CS3114	3.8 N JCT I-5	0000965A	--	1406	1403			2680	SL ST	CG
529/10W	3.85	SNOHOMISH R CS3114	3.8 N JCT I-5	0004331A	--			1600	1500	2465	SL ST	CTB
529/15E	5.12	UNION SL	5.1 N JCT I-5	0004562A	--					633		CTB
529/15W	5.13	UNION SL	5.1 N JCT I-5	0000965B	--					581		CTB
529/20W	5.42	STEAMBOAT SL CS3115	5.4 N JCT I-5	0000965C	--			1403	1403	853	SS ST	CTB
529/20E	5.44	STEAMBOAT SL CS3115	5.4 N JCT I-5	0004373A	--	1511	1511			910	SS ST	CTB
	5.81	JCT I-5	5.8 N JCT I-5									

STATE ROUTE BRIDGE NUMBER	MILE POST	CROSSING NAME		LOCATION	STRUCTURE IDENT. NUMBER	RDWY. WIDTH < 20′	VERTICAL CLEARANCES N BOUND OR E BOUND MAX.	N BOUND OR E BOUND MIN.	S BOUND OR W BOUND MAX.	S BOUND OR W BOUND MIN.	LENGTH	SPAN	TYPE
NORTHBOUND MAINLINE													
5/649W	5.83	I-5 UC		5.8 N JCT I-5	0008372B	--	1609	1609			232		PCB
5/649E	5.85	I-5 UC		5.8 N JCT I-5	0008372A	--	1705	1704			245		PCB
SOUTHBOUND MAINLINE													
5/650W	6.09	I-5 UC		6.1 N JCT I-5	0004196A	--			2004	2004	1920		SG CTB
5/650E	6.10	I-5 UC		6.1 N JCT I-5	0008400A	--			2109	2109	2062		PCB
529/25	6.21	EBEY SLOUGH	CS3116	6.2 N JCT I-5	0000965D	--			1402	1402	695		SS CTB
	6.69	JCT SR 528		0.9 N JCT I-5									
SR 529 SPUR - JCT SR 529 TO JCT I-5													
	0.38	JCT SR 529											
529/1SP	0.52	I-5 S-E RAMP OC		JCT I-5	0008085E	--					53		CTB
5/640W	0.57	I-5 UC		JCT I-5	0007888H	--	1509	1506	1511	1506	129		PCB
5/640E	0.58	I-5 UC		JCT I-5	0007888G	--	1703	1700	1703	1611	129		PCB
SR 530 - JCT I-5 TO JCT SR 20 @ ROCKPORT													
	16.94	JCT I-5 BEGIN ROUTE											
530/115	16.95	I-5 OC		JCT I-5	0007645A	--					279		PCB
	20.79	JCT SR 9 COINCIDENT 0.1		3.8 E JCT I-5									
	20.86	JCT SR 9 END COINCIDENCE		3.9 E JCT I-5									
530/120	21.57	S FK STILLAGUAMISH R		0.4 E JCT SR 9	0014820A	--					596		SB
530/124	28.78	N FK STILLAGUAMISH R		7.6 E JCT SR 9	0007733A	--	1806	1806			377		SA PCB
530/126	32.78	DEER CREEK		11.9 E JCT SR 9	0009119A	--					210		PCB
530/128	33.86	N FK STILLAGUAMISH R OSO		12.7 E JCT SR 9	0004174A	--					300		CBOX

STATE ROUTE BRIDGE NUMBER	MILE POST	CROSSING NAME	LOCATION	STRUCTURE IDENT. NUMBER	RDWY. WIDTH < 20′	VERTICAL CLEARANCES N BOUND OR E BOUND MAX.	N BOUND OR E BOUND MIN.	S BOUND OR W BOUND MAX.	S BOUND OR W BOUND MIN.	LENGTH	SPAN TYPE
530/130	35.37	MONTAGUE CR	14.2 E JCT SR 9	0008389A	--					106	CS
530/132	40.13	BOULDER CR	19.0 E JCT SR 9	0006897A	--					165	PCB
530/134	41.36	FRENCH CREEK	20.2 E JCT SR 9	0012113A	--					130	PCB
530/136	45.06	FIRLAND CR	23.9 E JCT SR 9	0008804A	--					86	CS
530/137	45.16	ASHTON CR	24.0 E JCT SR 9	0008804B	--					94	CS
530/138	45.34	SQUIRE CR	24.3 E JCT SR 9	0009423A	--					113	PCB
	52.75	SNOHOMISH-SKAGIT CO LINE									
530/203.25	54.60	NO NAME CR CULV	1.8 N SNOHOMISH LN	00200131	--					10	CCULV
530/207	56.22	SAUK RIVER BR	3.5 N SNOHOMISH LN	0006038A	--	1700	1700			501	ST SB CTB
			BRIDGE 530/207 POSTED (SEE POSTED BRIDGES IN FRONT OF BRIDGE LIST)								
530/210	60.65	WHITE CREEK BR	7.9 N SNOHOMISH LN	000000QV	--					80	PCTB
530/250.55	64.10	HILT CREEK CULVERT	11.4 N SNOHOMISH LN	00200005	--					17	SCULV
530/289	67.20	BOHS SLOUGH	14.5 N SNOHOMISH LN	000000QX	--					76	PCTB
530/290	67.34	ROCKPORT BRIDGE	14.6 N SNOHOMISH LN	000000QY	--					506	SB CTB
	67.71	JCT SR 20	15.0 N SNOHOMISH LN								

SR 531 - WENBERG STATE PARK TO JCT SR 9

	0.00	WENBERG STATE PARK									
531/5	6.34	I-5 OC	JCT I-5	0008379A	--					206	PCB
	9.88	JCT SR 9	3.5 E JCT I-5								

SR 532 - UTSALADY TO JCT I-5 STANWOOD VIC

	0.00	MCEACHERNS CORNER CAMANO IS									
532/1	2.90	DAVIS SL	2.9 E MCEACHERNS	0003666A	--					120	CS
	2.91	ISLAND-SNOHOMISH CO LINE									

STATE ROUTE BRIDGE NUMBER	MILE POST	CROSSING NAME	LOCATION	STRUCTURE IDENT. NUMBER	RDWY. WIDTH < 20′	VERTICAL CLEARANCES N BOUND OR E BOUND MAX.	MIN.	S BOUND OR W BOUND MAX.	MIN.	LENGTH	SPAN	TYPE
532/2	3.39	GEN. MARK W. CLARK MEM BR	0.5 E ISLAND CO	0003666B	--					487	SB	CTB
532/6	4.98	GN RY COUNTY RD OC	2.1 E ISLAND CO	0006837A	--					699	PCB	
5/673W	10.03	I-5 UC HENNING RD	7.1 E ISLAND CO	0008879A	--	1610	1609			135	CS	
5/673E	10.06	I-5 UC HENNING RD	7.1 E ISLAND CO	0005423A	--	1602	1601			135	CS	
	10.09	JCT I-5										

SR 534 - JCT I-5 CONWAY TO JCT SR 9 MCMURRAY

	0.00	JCT I-5										
534/1	0.00	I-5 OC	JCT I-5	0008650B	--					240	PCB	
534/2	0.50	HILL DITCH	0.5 E JCT I-5	0003677A	--					82	CS	
	5.12	JCT SR 9	5.1 E JCT I-5									

SR 536 - JCT SR 20 FREDONIA TO JCT I-5 MOUNT VERNON

	0.00	JCT SR 20										
536/12	0.03	HIGGENS SLOUGH	0.1 E JCT SR 20	0003202A	--					50	CS	
536/15	4.72	SKAGIT R CS2907	4.7 E JCT SR 20	0004400A	--	1411	1411			675	SS	ST CTB
5/709	4.98	2ND ST UC	5.0 E JCT SR 20	0004527A	--	1400	1311			514	CTB	
5/708	5.38	I-5 UC (KINCAID ST)	5.4 E JCT SR 20	0004563A	--	1602	1402			514	CTB	
	5.38	JCT I-5	5.4 E JCT SR 20									

SR 538 - JCT I-5 MOUNT VERNON TO JCT SR 9

	0.00	JCT I-5										
5/711	0.00	I-5 UC	0.0 E JCT I-5	0004795A	--	1500	1400			124	CTB	
	3.67	JCT SR 9	3.7 E JCT I-5									

STATE ROUTE BRIDGE NUMBER	MILE POST	CROSSING NAME	LOCATION	STRUCTURE IDENT. NUMBER	RDWY. WIDTH < 20′	VERTICAL CLEARANCES N BOUND OR E BOUND MAX.	N BOUND OR E BOUND MIN.	S BOUND OR W BOUND MAX.	S BOUND OR W BOUND MIN.	LENGTH	SPAN	TYPE
		SR 539 - JCT I-5 BELLINGHAM TO CANADA LYNDEN VIC										
	0.00	JCT I-5										
5/822W	0.00	I-5 UC	0.0 N JCT I-5	0005620B	--	1506	1506	1502	1501	171		CBOX
5/822E	0.02	I-5 UC	0.0 N JCT I-5	0005620A	--	1411	1409	1405	1404	171		CBOX
5/822N-E	0.04	N-E RAMP UC	0.0 N JCT I-5	000000AB	--	1809	1809	1809	1809	520		PCB
		SR 539 TO I-5 NB										
		5/822N-E N-E RAMP UC		000000AB	--	1709	1709			520		PCB
539/855	5.82	TEN MILE CR	5.8 N JCT I-5	0002635A	--					52		TTT
539/856	5.90	FOUR MILE CREEK	5.9 N JCT I-5	0002635B	--					52		TTT
	7.51	JCT SR 544	7.5 N JCT I-5									
539/858	8.43	WISER LAKE	0.9 N JCT SR 544	0003224A	--					60		CS
539/859	9.15	NOOKSACK R OVERFLOW	1.7 N JCT SR 544	0003802A	--					438		CS
539/860	9.43	NOOKSACK R	2.0 N JCT SR 544	0003802B	--	1509	1408			576		ST CTB
539/861	10.11	NOOKSACK R OVERFLOW	2.6 N JCT SR 544	0003802C	--					323		CS
539/862	10.25	FISH TRAP CR	2.7 N JCT SR 544	0003802D	--					104		CS
	12.54	JCT SR 546	5.0 N JCT SR 544									
	15.16	WHATCOM-CANADA LINE	2.6 N JCT SR 546									
		SR 542 - JCT I-5 BELLINGHAM TO MT BAKER										
	0.00	JCT I-5										
542/1	0.00	I-5 OC	JCT I-5	0014656A	--					205		POBX
542/10	9.67	NOOKSACK R NUGENTS	9.8 E JCT I-5	0015410A	--					930		SB
542/11	9.94	OVERFLOW CHANNEL NO 1	9.9 E JCT I-5	0015410B	--					60		CS
	9.98	JCT SR 9 COINCIDENT 4.5	10.0 E JCT I-5									

STATE ROUTE BRIDGE NUMBER	MILE POST	CROSSING NAME	LOCATION	STRUCTURE IDENT. NUMBER	RDWY. WIDTH < 20′	VERTICAL CLEARANCES N BOUND OR E BOUND MAX.	MIN.	S BOUND OR W BOUND MAX.	MIN.	LENGTH	SPAN	TYPE
542/13	10.23	OVERFLOW CHANNEL NO 2	0.2 E JCT SR 9	0003486A	--					68	CS	
542/14	10.59	SMITH CR	0.6 E JCT SR 9	0003486B	--					64	CS	
542/16	11.29	SMITH CR	1.3 E JCT SR 9	0003486C	--					64	CTB	
542/17	11.49	MCCAULEY CR	1.5 E JCT SR 9	0003486D	--					50	CS	
542/18	11.66	MCCAULEY CR	1.7 E JCT SR 9	0003486E	--					50	CS	
	14.57	JCT SR 9 END COINCIDENCE	4.6 E JCT SR 9									
542/21	17.65	BELLS CR	3.1 E JCT SR 9	0003910A	--					95	CTB	
542/23	20.62	COAL CR	6.1 E JCT SR 9	0003152A	--					57	TTT	
542/25	21.93	KENDALL CR	7.4 E JCT SR 9	0007408A	--					92	TTT	
542/26.25	22.63	HIGH CR	8.1 E JCT SR 9	0007408B	--					18	TTT	
	22.80	JCT SR 547	8.2 E JCT SR 9									
542/28	26.18	MAPLE CR	3.4 E JCT SR 547	000000MV	--					34	SB	
542/29	28.34	BOULDER CR	5.6 E JCT SR 547	0004190A	--					72	CS	
542/30	30.87	N FK NOOKSACK R WARNICK	8.1 E JCT SR 547	0001494A	--	1600	1600			251	ST CG	
542/31	32.51	CORNELL CR	9.8 E JCT SR 547	0001494B	--					121	CTB	
542/32	33.40	GALLUP CR	10.7 E JCT SR 547	0005092A	--					97	SB	
542/33	33.49	GLACIER CR	10.8 E JCT SR 547	0005092B	--					84	SB	
542/34	35.32	N FK NOOKSACK R	12.6 E JCT SR 547	0006991A	--					195	PCB	
542/35	35.74	COAL CR	13.0 E JCT SR 547	0009117A	--					111	PCB	
542/36	38.65	FOSSIL CREEK	15.9 E JCT SR 547	0001755A	--					59	TTT	
542/38	43.20	HALF BRIDGE	20.5 E JCT SR 547	0002425A	--					102	TTT	
542/39	43.23	HALF BRIDGE	20.6 E JCT SR 547	0014434A	--					150	CS	
542/40	46.55	N FK NOOKSACK R	23.8 E JCT SR 547	0005274A	--					178	CBOX	
542/42	49.16	BAGLEY CR	26.4 E JCT SR 547	0003017A	--					51	CTB	
542/43	50.38	GALENA CR LOWER X-ING	27.7 E JCT SR 547	0003017B	--					29	CTB	
542/44	51.28	RAZORHONE CR LOWER X-ING	28.6 E JCT SR 547	0003017C	--					45	CTB	
542/45	52.09	RAZORHONE CR UPPER X-ING	29.4 E JCT SR 547	0003017D	--					24	CS	
542/46	53.65	GALENA CR UPPER X-ING	30.9 E JCT SR 547	0003017E	--					107	CTB	
	57.26	AUSTIN PASS	34.5 E JCT SR 547									

SR 543 - JCT I-5 BLAINE TO CANADA - TRUCK ROUTE

0.00 JCT I-5

STATE ROUTE BRIDGE NUMBER	MILE POST	CROSSING NAME	LOCATION	STRUCTURE IDENT. NUMBER	RDWY. WIDTH < 20'	VERTICAL CLEARANCES N BOUND OR E BOUND MAX. MIN.	S BOUND OR W BOUND MAX. MIN.	LENGTH	SPAN	TYPE
543/1	0.00	I-5 OC, SR 543	JCT I-5	0008934A	--			252		PCB
	1.09	WHATCOM-CANADA LINE	1.1 N JCT I-5							

SR 544 - JCT SR 539 WISER LAKE TO JCT SR 9 NOOKSACK

	0.00	JCT SR 539								
544/9C	7.62	NOOKSACK RIVER OVERFLOW	7.6 E JCT SR 539	0014295B	--			38		SCULV
544/10	7.66	NOOKSACK RIVER BRIDGE	7.7 E JCT SR 539	0014295A	--			466		PCB
544/13.25	8.43	E. FORK JOHNSON CR	8.4 E JCT SR 539	000000OK	--			18		TTT
	9.01	JCT SR 9	9.0 E JCT SR 539							

SR 546 - JCT SR 539 LYNDEN TO JCT SR 9 VAN BUREN VIC

	0.00	JCT SR 539								
546/2.25	0.51	DOUBLE DITCH RD WEST	0.5 E JCT SR 539	0013661A	--			6		CCULV
546/2.55	0.52	DOUBLE DITCH RD EAST	0.5 E JCT SR 539	0013661B	--			6		CCULV
546/3.25	1.01	BENSON RD CULVERT	1.0 E JCT SR 539	0013661C	--			6		CCULV
546/5.25	2.01	BENDER RD CULVERT	2.0 E JCT SR 539	0013661D	--			6		CCULV
546/8	2.45	FISHTRAP CR	2.5 E JCT SR 539	0003078C	--			22		CTB
546/9.25	4.23	KAMM CREEK CULVERT	4.2 E JCT SR 539	0013661E	--			6		CCULV
546/11.55	5.66	SQUAW CR	5.7 E JCT SR 539	0003011D	--			18		CS
546/12.25	6.41	SQUAW CR. # 2	6.1 E JCT SR 539	0003078E	--			21		CCULV
546/14	7.17	JOHNSON CR	7.2 E JCT SR 539	0006578B	--			60		CST
	8.02	JCT SR 9	8.0 E JCT SR 539							

SR 547 - JCT SR 542 KENDALL TO JCT SR 9

547/1.25	1.40	KENDALL CR	1.4 N JCT SR 542	000000AA	--			19		CTB
547/2	9.00	SAAR CREEK	9.0 N JCT SR 542	000000PG	--			31		CTB
547/3	10.40	SUMAS RIVER	10.4 N JCT SR 542	000000QW	--			126		CS

STATE ROUTE BRIDGE NUMBER	MILE POST	CROSSING NAME	LOCATION	STRUCTURE IDENT. NUMBER	RDWY. WIDTH < 20′	VERTICAL CLEARANCES N BOUND OR E BOUND MAX. MIN.	S BOUND OR W BOUND MAX. MIN.	LENGTH	SPAN	TYPE
	10.79	JCT SR 9								
		SR 548 - JCT I-5 TO JCT I-5 BLAINE								
	0.00	JCT I-5								
548/1	0.00	I-5 OC	JCT I-5	0006857A	--			263		PCB
548/5	10.25	CALIFORNIA CR	0.1 S LOOMIS TR RD	08236500	--			104		CS
548/10	11.54	DAKOTA CR	0.3 S PACIFIC HWY	08061500	--			182		SB TTT
			BRIDGE 548/10 POSTED (SEE POSTED BRIDGES IN FRONT OF BRIDGE LIST)							
5/842W	13.82	I-5 UC	JCT I-5	0007057C	--	1606 1606		163		CS
5/842E	13.85	I-5 UC	JCT I-5	0007057B	--	1701 1701		156		CS
	13.85	JCT I-5								
		SR 599 - JCT I-5 TUKWILA VIC TO JCT SR 99								
	0.00	JCT I-5								
		SOUTHBOUND ON SR 599 TO SOUTHBOUND ON I-5								
		599/1S-S E-S RAMP I-5 OC		0007618F	--			301		CBOX
599/5E	0.33	133RD ST OC	0.4 N JCT I-5	0007956B	--			141		PCB
599/5W	0.33	133RD ST OC	0.4 N JCT I-5	0007956C	--			141		PCB
599/10E	0.65	42ND AVE S OC	0.6 N JCT I-5	0008103A	--			234		PCB
599/10W	0.65	42ND AVE S OC	0.6 N JCT I-5	0008103B	--			220		PCB
599/15	1.38	E MARGINAL WAY UC	1.4 N JCT I-5	0008103C	--	1800 1700	1705 1608	240		PCB
		W MARGINAL WAY INTERCHANGE JCT SR 599 - SR 99 SRMP 1.54 TO 1.75 CS 1759 U								

STATE ROUTE BRIDGE NUMBER	MILE POST	CROSSING NAME	LOCATION	STRUCTURE IDENT. NUMBER	RDWY. WIDTH < 20′	VERTICAL CLEARANCES N BOUND OR E BOUND MAX.	MIN.	S BOUND OR W BOUND MAX.	MIN.	LENGTH	SPAN	TYPE
NORTHBOUND ON SR 599 TO NORTHBOUND ON SR 99												
99/508		PACIFIC HWY OC		0007967B	--						248	PCB
NORTHBOUND ON SR 599 TO WESTBOUND ON S 116TH PLACE												
		99/508 PACIFIC HWY OC		0007967B	--						248	PCB
		99/508 SR 99 NORTHBOUND UC		0007967B	--	1804	1704				248	PCB
		99/507S-S S-S RAMP UC		0007967D	--	1706	1703				236	PCB
		99/507W SR 99 SOUTHBOUND UC		0007967C	--	1507	1404				196	PCB
NORTHBOUND ON SR 599 TO SOUTHBOUND ON SR 99												
		99/508 PACIFIC HWY OC		0007967B	--						248	PCB
		99/508 SR 99 SOUTHBOUND UC		0007967B	--	1804	1704				248	PCB
		99/507S-S S-S RAMP UC		0007967D	--	1706	1703				236	PCB
SOUTHBOUND ON OLD PACIFIC HIGHWAY TO SOUTHBOUND ON SR 599												
		99/508 SR 99 NORTHBOUND UC		0007967B	--	1804	1704				248	PCB
		99/507S-S S-S RAMP UC		0007967D	--	1706	1703				236	PCB
		99/507E N-S RAMP SR 99 UC		0007967A	--	1904	1809				263	PCB
EASTBOUND ON S 116TH PLACE TO SOUTHBOUND ON SR 599												
		99/507W SR 99 SOUTHBOUND UC		0007967C	--	1500	1404				196	PCB
		99/507E SR 99 NORTHBOUND UC		0007967A	--	1904	1809				263	PCB
		END W MARGINAL WAY INTERCHANGE										

SR 702 - JCT SR 507 MCKENNA TO JCT SR 7

0.00	JCT SR 507	
9.30	JCT SR 7	9.3 E JCT SR 507

I-705 - JCT I-5 -SR 7 TO DOWNTOWN TACOMA

STATE ROUTE BRIDGE NUMBER	MILE POST	CROSSING NAME	LOCATION	STRUCTURE IDENT. NUMBER	RDWY. WIDTH < 20'	VERTICAL CLEARANCES N BOUND OR E BOUND MAX.	MIN.	S BOUND OR W BOUND MAX.	MIN.	LENGTH	SPAN	TYPE
		SCHUSTER PARKWAY SRMP 0.00 TO 1.50 CS 2758										
		MAINLINE - NORTHBOUND TO SCHUSTER PARKWAY										
705/6N-N		N-N RAMP		0012992A	--					1451	POBX	
705/6E		26TH ST RAMP NB 705 UC		0012992B	--	1900	1811			2588	POBX	
705/6E		SCHUSTER PARKWAY NB		0012992B	--					2588	POBX	
509/4		SR 509 UC		0014747A	--	2003	2003			311	POBX	
705/10E		SCHUSTER PARKWAY (N.B.)		0012747A	--					1910	POBX	
509/5A		MURRAY MORGAN BR UC		0005452A	--	2500	2500			1748	SL ST SG SB PC	
		NORTHBOUND I-705 TO 26TH STREET										
	705/6E	NB I-705 RAMP UC		0012992B	--	1804	1801			2588	POBX	
	705/6N-E	N-E RAMP		0012992C	--					418	POBX	
		NORTHBOUND I-705 TO 21ST STREET										
	705/8N-N	N-N RAMP		0014747C	--					474	POBX	
	509/4	I-705 OC		0014747A	--					311	POBX	
		NORTHBOUND I-705 TO 15TH STREET										
	705/10N-W	N-W RAMP & I-705 OC		0012648A	--					1242	POBX	CTB
		NORTHBOUND I-705 TO "A" STREET										
	705/10N-W	N-W RAMP OVER I-705		0012648A	--					1242	POBX	CTB
	705/10N-N	N-N RAMP & I-705 OC		0012648B	--					510	POBX	

STATE ROUTE BRIDGE NUMBER	MILE POST	CROSSING NAME	LOCATION	STRUCTURE IDENT. NUMBER	RDWY. WIDTH < 20'	VERTICAL CLEARANCES N BOUND OR E BOUND MAX.	N BOUND OR E BOUND MIN.	S BOUND OR W BOUND MAX.	S BOUND OR W BOUND MIN.	LENGTH	SPAN	TYPE
MAINLINE - SCHUSTER PARKWAY SOUTHBOUND TO I-5												
509/5A		MURRAY MORGAN BR UC		0005452A	--			2500	2500	1748	SL ST SG SB PC	
705/10W		SCHUSTER PARKWAY S.B.		0012747B	--					1245	POBX	
705/10N-W		N-W RAMP UC		0012648A	--			2700	2003	1242	POBX CTB	
509/4		SR 509 UC		0014747A	--			1606	1606	311	POBX	
705/6W		SCHUSTER PARKWAY SB		0012992D	--					3364	POBX	
5/441		S-S RAMP, TACOMA AVE UC		0007140B	--			2703	2508	372	CBOX	
5/440		S-S RAMP, DELIN ST UC		0007140A	--			2310	2210	394	CBOX	
13TH STREET TO I-705 SOUTHBOUND												
	705/10E-S	EAST TO SOUTH RAMP		0012747C	--					220	POBX	
SOUTHBOUND I-705 TO SOUTHBOUND SR 7												
	705/6S-N	S-N RAMP, RR OC		0012992E	--					125	POBX	
	705/6W	S-N RAMP SB 705 UC		0012992D	--			3106	3106	3364	POBX	
	5/445W	S-N RAMP, I-5 UC		0007326B	--			2500	2500	817	CBOX	
	5/445E	S-N RAMP, I-5 UC		0007326A	--			2500	2500	817	CBOX	
	5/445N-N	S-N RAMP, I-5 -SR 509 UC		0007326C	--			1611	1611	271	CBOX	
	7/133N-N	S-N RAMP, SR 7-SR 509 UC		0007326E	--			1606	1601	230	CBOX	
	5/445S-S	S-N RAMP, I-5 -SR 7 UC		0007326D	--			1808	1709	265	CBOX	
SOUTHBOUND I-705 TO NORTHBOUND I-5												
	705/6S-N	S-N RAMP, RR OC		0012992E	--					125	POBX	
	705/6W	S-N RAMP SB 705 UC		0012992D	--			3106	3106	3364	POBX	
	5/445W	S-N RAMP, I-5 UC		0007326B	--			2500	2500	817	CBOX	
	5/445E	S-N RAMP, I-5 UC		0007326A	--			2500	2500	817	CBOX	
	5/445N-N	S-N RAMP, I-5 -SR 509 UC		0007326C	--			1611	1611	271	CBOX	
	7/133N-N	S-N RAMP, SR 7-SR 509 UC		0007326E	--			1705	1601	230	CBOX	
	5/445S-S	S-N RAMP, I-5 -SR 7 UC		0007326D	--			1808	1709	265	CBOX	
	705/4S-N	S-N RAMP, CMSTPP RR OC		0007326F	--					38	CS	
END SCHUSTER PARKWAY INTERCHANGE												

STATE ROUTE BRIDGE NUMBER	MILE POST	CROSSING NAME	LOCATION	STRUCTURE IDENT. NUMBER	RDWY. WIDTH < 20'	VERTICAL CLEARANCES N BOUND OR E BOUND MAX.	MIN.	S BOUND OR W BOUND MAX.	MIN.	LENGTH	SPAN	TYPE
		SR 706 - JCT SR 7 ELBE TO MT RAINIER PARK										
	0.00	JCT SR 7										
706/3.25	2.55	RELIEF CROSSING	2.6 E JCT SR 7	000000CY	--						12	CS
706/8	11.16	COPPER CR	11.2 E JCT SR 7	000000HA	--						26	CTB
706/9	12.22	GOAT CREEK	12.2 E JCT SR 7	0011420A	--						71	PCTB
706/10	13.09	TENUS CREEK	13.1 E JCT SR 7	000000CZ	--						20	CTB
	13.64	RAINIER NATL PARK LONGMIRE VIC	13.6 E JCT SR 7									
		US 730- OREGON LINE TO JCT US 12										
	0.00	OREGON-WALLA WALLA CO LINE										
730/3	1.40	SPRING GULCH	1.4 N OREGON	0003272C	--						34	CTB
	5.82	JCT US 12 - END US 730	5.8 N OREGON									
		SR 821 - JCT I-82 SELAH TO JCT I-82 ELLENSBURG VIC										
	0.00	JCT I-82										

STATE ROUTE BRIDGE NUMBER	MILE POST	CROSSING NAME	LOCATION	STRUCTURE IDENT. NUMBER	RDWY. WIDTH < 20′	VERTICAL CLEARANCES N BOUND OR E BOUND MAX. MIN.	S BOUND OR W BOUND MAX. MIN.	LENGTH	SPAN	TYPE
821/1	0.00	SR 821 OC	0.0 N JCT I-82	0008560A	--			280		PCB
	0.29	JCT SR 823								
821/10	0.43	ROZA CANAL	0.4 N JCT I-82	0008560B	--			96		PCB
821/15	2.35	SELAH CR	2.4 N JCT I-82	0000652A	--			44		CS
	4.82	YAKIMA KITTITAS CO LINE	4.8 N JCT I-82							
821/105.25	7.65	BURBANK CREEK	3.0 N YAKIMA CO	000000DA	--			18		CS
821/110	12.71	SQUAW CR	8.0 N YAKIMA CO	0000652B	--			66		CS
821/114.25	22.93	LOST SPRING	18.2 N YAKIMA CO	00200112	--			8		CCULV
821/115	24.01	LOWER WILSON CR	19.3 N YAKIMA CO	0001584A	--			161		CTB
821/119	25.04	WILSON CR	20.3 N YAKIMA CO	0003317A	--			88		CTB
	FARM ACCESS RD									
		821/120B WHIPPLE WASTEWAY		0008672D	--			160		CS
82/10S	25.18	I-82 UC	20.4 N YAKIMA CO	0008672B	--	1411	1411	357		PCB
82/10N	25.21	I-82 UC	20.4 N YAKIMA CO	0008672C	--	1408	1408	357		PCB
	25.21	JCT I-82	20.4 N YAKIMA CO							
		SR 823 - JCT US 12 TO JCT SR 821								
	0.00B	JCT US 12								
823/1	0.31B	NATCHES RIVER	0.31 N JCT US 12	0015137D	--			291		SB
823/1.5	0.45B	YAKIMA RIVER	0.44 N JCT US 12	0015137C	--			360		SB
	0.88B	MP EQUATION 0.88 BACK = 0.00 AHEAD								
823/2	0.00	I-82 OC JT MATSON MEM BR	JCT I-82	0015137I	--			118		PCB
823/3E	0.09	YAKIMA RIVER	0.1 N JCT I-82	0003209A	--			335		CTB
823/3W	0.09	YAKIMA RIVER	0.1 N JCT I-82	0015137H	--			335		PCB
823/5E	0.24	SLOUGH OC	0.2 N JCT I-82	0003209B	--			178		CTB
823/5W	0.24	SLOUGH OC	0.2 N JCT I-82	0015137G	--			187		PCB
823/7E	0.38	BN RR OC	0.4 N JCT I-82	0003346A	--			345		CTB
823/7W	0.38	BN RR OC	0.4 N JCT I-82	0015137F	--			422		PCB
823/7BP	0.38	BP OVER WPRR	0.4 N JCT I-82	0015137K	--			422		PCB
823/10	3.98	HARRISON #1277	0.8 S JCT SR 821	08406200	--			170		PCTB
823/15	4.24	HARRISON #1278	0.5 S JCT SR 821	08406600	--			463		CBOX

STATE ROUTE BRIDGE NUMBER	MILE POST	CROSSING NAME	LOCATION	STRUCTURE IDENT. NUMBER	RDWY. WIDTH < 20′	VERTICAL CLEARANCES N BOUND OR E BOUND MAX.	MIN.	S BOUND OR W BOUND MAX.	MIN.	LENGTH	SPAN	TYPE
	4.74	JCT SR 821										
		SR 900 - JCT I-5 TO JCT I-90 ISSAQUAH										
	5.93	BEGIN ROUTE										
900/12W	6.12	I-5 OC	JCT I-5	0007618G	--					450		CBOX
	6.50	JCT I-5										
900/13W	6.58	I-5 OC	JCT I-5	0007618H	--					450		CBOX
	9.90	JCT SR 167	3.4 E JCT I-5									
	10.49	JCT SR 515	0.6 E JCT SR 167									
900/20	10.72	CEDAR R	0.2 E JCT SR 515	0002504A	--					156	SG	CTB
	11.03	JCT SR 169	0.5 E JCT SR 515									
	11.54	JCT I-405 COINCIDENT 1.0	0.5 E JCT SR 169									
		EASTBOUND MAINLINE ONLY										
405/22	11.56	I-405 UC	JCT I-405	0006912B	--	1801	1709			286		PCB
		WESTBOUND MAINLINE ONLY										
405/23E-N	12.49	I-405 UC	1.4 E JCT SR 169	0014756A	--			1710	1710	232		
405/23E	12.49	I-405 UC	1.4 E JCT SR 169	0007828A	--			1509	1507	215		PCB
	12.49	JCT I-405 END COINCIDENCE	1.0 E JCT I-405									
405/23W	12.50	I-405 UC	1.4 E JCT SR 169	0007828B	--			1905	1900	215		PCB
		SR 900 EASTBOUND TO I-405 NORTHBOUND										
		405/23E I-405 UC		0007828A	--	1902	1809			215		PCB
		405/23W I-405 UC		0007828B	--	1902	1809			215		PCB
		900/23E-N E-N RAMP UC		0014756A	--	1707	1707			232		PCB
		900/23E-N E-N RAMP SR 900 OC		0014756A	--					232		PCB

STATE ROUTE BRIDGE NUMBER	MILE POST	CROSSING NAME	LOCATION	STRUCTURE IDENT. NUMBER	RDWY. WIDTH < 20'	VERTICAL CLEARANCES N BOUND OR E BOUND MAX.	MIN.	S BOUND OR W BOUND MAX.	MIN.	LENGTH	SPAN	TYPE
		ACCESS TO INDUSTRIAL AREA										
		900/23 PCC RR OC HOUSER WAY		0007955A	--					239		CBOX
900/24	12.81	112TH AVE SE UC	0.3 E JCT I-405	0008054A	--	2303	2303	2311	2303	225		CBOX
	12.56	MP EQUATION 13.10 BACK = 12.56 AHEAD										
900/29	21.01	TIBBETTS CR	8.5 E JC I-405	0009931A	--					29		PCTB
	21.57	JCT I-90	9.1 E JCT I-405									
900/30	21.58	I-90 OC	9.1 E JCT I-405	0008573H	--					240		SB
		SR 902 - JCT I-90 TO JCT I-90 VIA MEDICAL LAKE										
902/1	0.00	I-90 OC	JCT I-90	0007768A	--					291		PCB
	0.00	JCT I-90										
902/10	12.32	I-90 OC	8.2 E LAND VILLAGE	0007630A	--					224		PCB
	12.34	JCT I-90										
		SR 903 - JCT SR 970 CLE ELUM TO LAKE CLE ELUM										
	0.00	JCT SR 970										
903/3	2.28	ROSLYN CR	2.3 N JCT SR 970	000000DB	--					25		CS
	10.06	NATIONAL FOREST BOUNDARY	10.1 N JCT SR 970									

STATE ROUTE BRIDGE NUMBER	MILE POST	CROSSING NAME	LOCATION	STRUCTURE IDENT. NUMBER	RDWY. WIDTH < 20'	VERTICAL N BOUND OR E BOUND MAX.	VERTICAL N BOUND OR E BOUND MIN.	CLEARANCES S BOUND OR W BOUND MAX.	CLEARANCES S BOUND OR W BOUND MIN.	LENGTH	SPAN	TYPE
		SR 904 - JCT I-90 TYLER TO I-90 FOUR LAKES										
	0.00	JCT I-90										
904/1	0.00	I-90 OC TYLER	JCT I-90	0007768B	--					223		PCB
904/4.25	7.28	RHETT'S CREEK	7.3 E JCT I-90	000000JT	--					17		CS
904/10	16.90	I-90 OC FOUR LAKES	12.9 E JCT I-90	0007784A	--					344		PCB
	16.96	JCT I-90	17.0 E JCT I-90									
		SR 906 - JCT I-90 TO JCT I-90 HYAK										
	0.00	JCT I-90										
90/99	0.00	I-90 UC	0.0 E JCT I-90	0008447A	--	1704	1606			206		PCB
	0.30	KING-KITTITAS CO LINE	0.3 E JCT I-90									
906/103	2.01	HYAK CR	1.7 E KING CO	0001140B	--					186		CA CG
90/104	2.65	I-90 UC	2.3 E KING CO	0008447C	--	1604	1511			182		PCB
	2.65	JCT I-90	2.3 E KING CO									
		SR 908 - JCT I-405 TO JCT SR 202 REDMOND										
	3.50	JCT I-405 BEGIN ROUTE										
405/52SCD	3.51	I-405 UC	JCT I-405	0008674G	--	2011	2009			223		PCB
405/52W	3.52	I-405 UC	JCT I-405	0008674F	--	1804	1603			219		PCB
405/52E	3.54	I-405 UC	JCT I-405	0008674E	--	1802	1711			223		PCB
405/52NCD	3.55	I-405 UC	JCT I-405	0008674D	--	1706	1604			211		PCB
908/75	6.07	SAMMAMISH R	2.5 E JCT I-405	000000OW	--					202		CBOX
908/76	6.23	BN RR UC	2.7 E JCT I-405	000000OX	--	1608	1600			127		SG
	6.63	JCT SR 202	3.1 E JCT I-405									

STATE ROUTE BRIDGE NUMBER	MILE POST	CROSSING NAME	LOCATION	STRUCTURE IDENT. NUMBER	RDWY. WIDTH < 20'	VERTICAL CLEARANCES N BOUND OR E BOUND MAX. MIN.	S BOUND OR W BOUND MAX. MIN.	LENGTH	SPAN	TYPE
		SR 970 - JCT I-90 S CLE ELUM TO JCT US 97								
	0.00	JCT I-90								
970/1	0.00	I-90 OC E CLE ELUM	JCT I-90	0007752B	--			229		PCB
970/5	0.29	NP RY OC	0.3 E JCT I-90	0007792A	--			145		PCB
	0.36	JCT SR 903	0.4 E JCT I-90							
	2.69	JCT SR 10	2.3 E JCT SR 903							
970/10	6.31	TEANAWAY R	3.6 E JCT SR 10	0010530A	--			306		POBX
	10.26	JCT US 97	7.6 E JCT SR 10							
		SR 971 - JCT US 97 ALT TO JCT US 97 ALT VIA LAKE CHELAN								
	0.0	JCT US 97 ALTERNATE								
971/3	8.99	FIRST CREEK NO. 1	9.0 N JCT US 97ALT	0015563A	--			72		PCB
971/5	9.11	FIRST CREEK NO. 2	9.1 N JCT US 97ALT	0015563B	--			59		PCB
	15.02	JCT US 97 ALTERNATE								

STATE ROUTE BRIDGE NUMBER	MILE POST	CROSSING NAME	LOCATION	STRUCTURE IDENT. NUMBER	RDWY. WIDTH < 20'	VERTICAL CLEARANCES N BOUND OR E BOUND MAX.	MIN.	S BOUND OR W BOUND MAX.	MIN.	LENGTH	SPAN	TYPE
	10.26	JCT US 97	7.6 E JCT SR 10									

SR 971 - JCT US 97 ALT TO JCT US 97 ALT VIA LAKE CHELAN

	0.0	JCT US 97 ALTERNATE										
971/3	8.99	FIRST CREEK NO. 1	9.0 N JCT US 97ALT	0015563A	--					72		PCB
971/5	9.11	FIRST CREEK NO. 2	9.1 N JCT US 97ALT	0015563B	--					59		PCB
	15.02	JCT US 97 ALTERNATE										