Central Puget Sound

FREEWAY NETWORK

USAGE AND PERFORMANCE

2003 Update

Washington State
Department of Transportation

Washington State
Transportation Center

Research Report
Research Project T2695, Task 51
FLOW Evaluation

Central Puget Sound

FREEWAY NETWORK USAGE AND PERFORMANCE

2003 Update

September 2005

by

Jaime Kopf
Research Engineer

John M. Ishimaru
Senior Research Enginneer

Jennifer Nee
Research Engineer

Mark E. Hallenbeck
Director

Washington State Transportation Center (TRAC)
University of Washington, Box 354802
University District Building
1107 NE 45th Street, Suite 535
Seattle, Washington 98105-4631

Washington State Department of Transportation
Technical Monitor, Mark Leth
Northwest Region Traffic Engineer

Prepared for

Washington State Transportation Commission
Department of Transportation

and in cooperation with

U.S. Department of Transportation
Federal Highway Administration

TECHNICAL REPORT STANDARD TITLE PAGE

1. REPORT NO.	2. GOVERNMENT ACCESSION NO.	3. RECIPIENT'S CATALOG NO.
WA-RD 623.1		

4. TITLE AND SUBTITLE	5. REPORT DATE
CENTRAL PUGET SOUND FREEWAY NETWORK USAGE AND PERFORMANCE, 2003 UPDATE	September 2005
	6. PERFORMING ORGANIZATION CODE
7. AUTHOR(S)	8. PERFORMING ORGANIZATION REPORT NO.
Jaime Kopf, John M. Ishimaru, Jennifer Nee, Mark E. Hallenbeck	
9. PERFORMING ORGANIZATION NAME AND ADDRESS	10. WORK UNIT NO.
Washington State Transportation Center (TRAC) University of Washington, Box 354802 University District Building; 1107 NE 45th Street, Suite 535 Seattle, Washington 98105-4631	11. CONTRACT OR GRANT NO. Agreement T2695, Task 51
12. SPONSORING AGENCY NAME AND ADDRESS	13. TYPE OF REPORT AND PERIOD COVERED
Research Office Washington State Department of Transportation Transportation Building, MS 47372 Olympia, Washington 98504-7372 Doug Brodin, Project Manager, 360-705-7972	Final Report 14. SPONSORING AGENCY CODE

15. SUPPLEMENTARY NOTES

This study was conducted in cooperation with the U.S. Department of Transportation, Federal Highway Administration.

16. ABSTRACT

This *summary* report presents an overview of the level of traveler usage (e.g., how many vehicles use the freeways), and travel performance (e.g., how fast they are traveling, where and how often congestion occurs) on the principal urban freeways in the central Puget Sound area. The freeways studied in this project are managed by the Washington State Department of Transportation (WSDOT) using its FLOW system, a coordinated network of traffic monitoring, measuring, information dissemination, and control devices that operates on urban state and Interstate highways in the central Puget Sound region. Data presented in this report were collected by the WSDOT's freeway surveillance system.

The project that led to this report is intended to meet two separate purposes: 1) to enhance WSDOT's ability to monitor and improve its traffic management effort on Seattle-area highways, and 2) to provide useful information to the public and decision makers about the status of the freeway system's operational performance. This report is primarily intended to meet the second of these objectives. However, the software developed to assist in freeway data analysis for this project and many of the graphics presented in this report are directly applicable to the first objective.

17. KEY WORDS	18. DISTRIBUTION STATEMENT
Archived Data User Services (ADUS), congestion monitoring, freeway performance	No restrictions. This document is available to the public through the National Technical Information Service, Springfield, VA 22616

19. SECURITY CLASSIF. (of this report)	20. SECURITY CLASSIF. (of this page)	21. NO. OF PAGES	22. PRICE
None	None		

List of Contents

List of Tables and Figures

Tables

Figures

Acknowledgments

A prerequisite for the type of analysis documented in this report is the availability of detailed traffic data and professional guidance from a variety of sources. This project was fortunate to have had the cooperation of numerous state and local agencies and their staff, who responded in a timely and professional manner to requests for data, as well as to follow-up questions. They also provided this project with valuable feedback regarding preliminary analytical results and offered important technical advice. This report would not have been possible without their enthusiastic support; we extend our sincere thanks to them all.

This project was made possible with the support of the WSDOT Research Office and its director Leni Oman; Mark Leth and Dave McCormick of WSDOT's Northwest Region; WSDOT's HQ Traffic Operations staff; fomer State Traffic Engineer Toby Rickman; former WSDOT Research Office director Martin Pietz; and former WSDOT Northwest Region Assistant Regional Administrator Les Jacobson. The project researchers also wish to acknowledge the ongoing technical guidance of WSDOT Northwest Region staff, with particular thanks to Mark Morse.

This research effort was fortunate to have access to a multi-year traffic database for the central Puget Sound freeway network, which was the foundation for most of the results presented in this report. Valuable technical support for the use of this database and the associated Compact disc Data Retrieval (CDR) software was provided by WSDOT Northwest Region's Christian Cheney, Lanping Xu, Greg Leege, Michael Forbis, and the Traffic Systems Management Center (TSMC). Additional assistance with traffic operations data was provided by Morgan Balogh and Paul Neel of WSDOT. Dan Dailey of the University of Washington provided technical assistance for selected performance measure algorithms used in this analysis.

Transit ridership data were provided by representatives of regional transit agencies, including Community Transit, King County Department of Transportation (Metro Transit), and Pierce Transit. Vehicle occupancy data were provided by William Brown, Eldon Jacobson, and Sharon Capers, of the WSDOT HOV Lane Evaluation project. WSDOT's website provided useful background information, as well as important input to the travel time estimation process via its State Route Viewer freeway image database.

Valuable suggestions were also received during presentations of project results to regional and state groups. Comments were provided by members of the Washington State Transportation Commission, as well as staff of the WSDOT Research Office, WSDOT Northwest Region Traffic and Freeway Operations group, WSDOT Urban Planning Office, WSDOT Transportation Data Office, WSDOT Advanced Technology Branch, Community Transit, Metro Transit, Pierce Transit, and the Puget Sound Regional Council.

We received many useful comments and suggestions from users of the TRAC-developed analytical software; these comments helped to enhance the quality of our software tools and the resulting analyses. We especially acknowledge the valuable comments received from Robin Hartsell and Anna Yamada at WSDOT Headquarters; Mike Mansfield of WSDOT Northwest Region's Office of Planning and Policy; Matt Palmer, Jason Gibbens, and Matt Beaulieu of WSDOT Northwest Region; Iris Fujito of Cambridge Systematics; and Stephanie Rossi of the Puget Sound Regional Council.

The project researchers also wish to recognize the significant contributions made by the Washington State Transportation Center's technical staff. These include Duane Wright, who developed the project's analysis software tools and provided extensive computer graphics support; Stephanie MacLachlan, who contributed to the initial scoping and methodology design phase of this project; Mary Marrah, who was responsible for graphic design; and Amy O'Brien, who edited the text and supervised final document design, report layout, and integration. This report would not have been possible without their participation.

Glossary

GP Lanes General purpose freeway lanes. GP freeway lanes can be used by any vehicle regardless of the vehicle type or the number of occupants in the vehicle.

HOV Lanes High occupancy vehicle freeway lanes. HOV freeway lanes can be used by a) any vehicle with at least 2 occupants, including the driver (3 occupants minimum on the westbound SR 520 HOV lane west of 108th Ave NE), b) motorcycles, and c) transit vehicles. Since the summer of 2003, some Eastside freeway HOV lanes are open to general purpose traffic between the hours of 7 PM and 5 AM.

Lane Occupancy The percentage of time that a roadway sensor detects the presence of a vehicle at a particular freeway location. This value can be used to estimate different levels of traffic congestion. In the central Puget Sound area, electronic sensors embedded in individual freeway lanes are commonly used to collect these data.

Peak Hour Volume The highest number of vehicles that pass a particular freeway location in a one- hour period during the AM hours (midnight to noon) or during the PM hours (noon to midnight).

Peak Period Volume The total number of vehicles that pass a particular freeway location per peak period. In this report, unless otherwise noted the AM peak period is defined as 6:00 AM to 9:00 AM, and the PM peak period is 3:00 PM to 7:00 PM.

Person Volume The estimated total number of persons passing a particular freeway location over a given time period (daily, peak period, or peak hour). Also referred to as person throughput. In this report, person volume is computed by using a combination of vehicle volume data (estimated number of vehicles) and vehicle occupancy data (estimated number of travelers per vehicle, based on data from transit agencies and field observations).

Reversible Lanes Freeway lanes that operate in only one direction during part of the day, and the opposite direction during the rest of the day. Vehicle occupancy requirements on reversible lanes (e.g., HOVs only) vary with location and time of day. In the central Puget Sound area, there are reversible lanes on I-5 between the Seattle central business district and Northgate, and on I-90 between Seattle and the east side of Mercer Island.

Vehicle Volume The estimated total number of vehicles passing a particular freeway location over a given time period (daily, peak period, or peak hour). In the central Puget Sound area, electronic sensors embedded in individual freeway lanes are commonly used to collect these data.

vplph Also known as Vehicles Per Lane Per Hour, vplph is the estimated vehicle volume at a particular freeway location, adjusted for the number of lanes at that site and the time period of the measurement. For example, if vehicle volume has been collected at each of three lanes at a particular location for 5 minutes, vplph is determined by adding together the 5-minute vehicle counts for the three lanes, dividing that sum by the number of lanes (three), then multiplying the result by 12 to get an equivalent hourly volume (12 times 5 minutes = 1

hour); this produces a per-lane, per-hour equivalent volume. Vplph allows measurements of vehicle volume from different locations with different numbers of lanes to be more directly compared to one another.

Section 1. Introduction

Purpose of This Report

This report presents an overview of the level of usage and performance on the principal urban freeways in the central Puget Sound area during 2003. The freeways included in this report are managed by the Washington State Department of Transportation (WSDOT) through operation of its FLOW system, a coordinated network of traffic monitoring, measuring, information dissemination, and control devices that operates on urban state and interstate highways in the central Puget Sound region. This report is a product of a WSDOT-sponsored project whose purpose is twofold: (1) to enhance the Department's ability to monitor and thus improve the effects of its traffic management efforts on Seattle-area highways, and (2) to provide useful information to the public and other decision makers about the status of traffic performance in the region. This report is one of a planned series of periodic evaluations of the central Puget Sound urban highway network and the WSDOT FLOW system.

Several considerations should be kept in mind when interpreting the results in this report. First, this is a summary report intended to provide an overview of the freeway system's usage and performance based on information collected at selected locations. Generalizing to other locations in the freeway network requires caution, as performance can vary significantly even among closely spaced sites. (Note, though, that the data analysis procedures used for this project were designed to be general and can be employed at locations other than those included in this report, provided that the appropriate data have been collected.)

Second, the analysis in this report is dependent on the availability and quality of traffic data for central Puget Sound freeways. Although the regional traffic data used for this report were generally detailed and comprehensive, data for some locations and time periods were occasionally unavailable or of variable quality because the measurement process was affected by construction activity, lack of sensor installations, or equipment problems. The analysis methods used for this report were designed to compensate for extended segments of unavailable or incomplete data as much as was practicable; nevertheless, some of the results are considered tentative because of the nature of the input data upon which they are based.

Third, the measures reported in this document are usually average values based on many days of traffic data; they do not represent a particular day of traffic performance but rather a "typical" day of representative performance. In addition, measures such as speed, congestion, and travel time values are estimates based on approximate formulas; such measures are best treated as relative, rather than absolute, values and used in a comparative way. Further information about data quality issues and the constraints and caveats of the analysis in this report are provided in the *FLOW Evaluation Design Technical Report*.

Geographic Scope

This report summarizes 2003 central Puget Sound area freeway usage and performance on I-5, I-405, SR 520, SR 167, and I-90 in an area approximately bounded by Puget Sound to the west, Redmond and Issaquah to the east, Federal Way and Auburn to the south, and Everett to the north. The results reflect the combined effects of all WSDOT traffic management efforts in the region. This is a "state of the system" report, and as such, it does not evaluate the individual contributions of specific traffic management system components, although the effects of some components may be apparent in these aggregate results.

This analysis covers sections of freeway for which 2003 data were available (Figure 1.1).

What Is In This Report

This report summarizes general measures of facility usage (e.g., how many vehicles are transported on the freeway network) and facility performance (e.g., how fast they

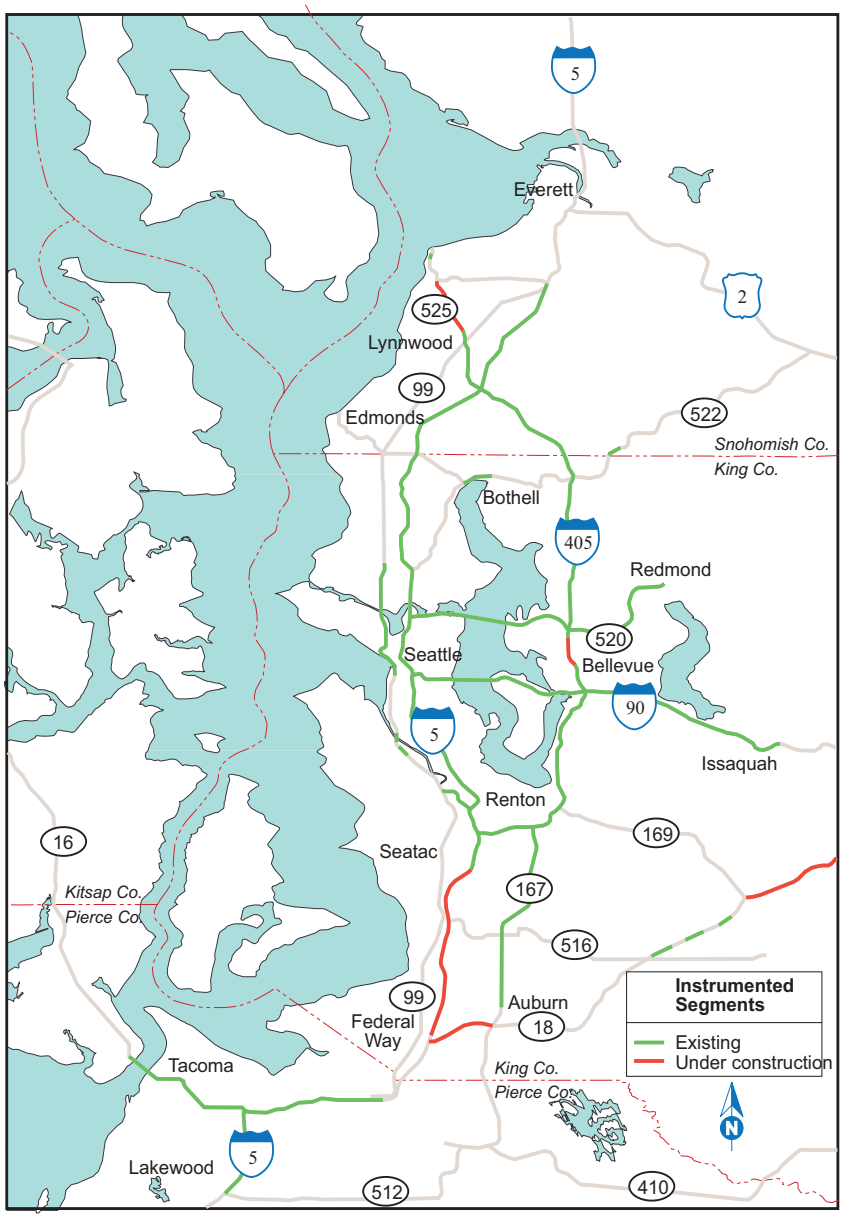

Figure 1.1. Instrumented Freeway Segments on Central Puget Sound Freeways

are traveling, where and how often congestion occurs). These measures are meant to be succinct, yet provide sufficient detail to convey a sense of the complexity of highway performance variations as a function of location, time, and other conditions. In addition, this analysis is designed to be repeatable, i.e., the report's contents can be updated periodically with a consistent set of measures so that trends can be monitored over time. This report is divided into the following sections:

System Usage: Selected Freeway Sites. Average volume measures taken at selected locations summarize the level of usage of the Seattle-area highway network. Usage is measured in terms of average weekday daily, peak hour, and peak period vehicle volumes for general purpose (GP), high-occupancy vehicle (HOV), and reversible lanes.

System Performance I: Freeway Corridors. The performance of the highway network along a corridor is summarized. Performance is indicated with the following measures: facility-wide traffic patterns (average congestion and frequency of congestion) as a function of time of day and location on the corridor; average travel times along selected routes; and variability and reliability of travel times on those routes.

System Performance II: Selected Freeway Sites. The performance of the highway network at selected locations is summarized. Performance is indicated with the following measures: average vehicle volume, average estimated speed range, and congestion frequency, all as a function of time of day.

HOV Lane Network. The usage and person-carrying capacity of the HOV lane network are discussed.

What's New In This Report

The overall structure of this report is similar to that of the 2001 edition of this report (published April 2003). The report consists of two volumes: Volume 1 (this report) focuses on descriptive snapshots of 2003 freeway usage and performance, while Volume 2 will be a comparative analysis, looking at trends and variations in the usage and performance of the highway network as a function of different background conditions at selected locations. Volume 1 is available now, while Volume 2 analyses will be completed as resources permit.

All performance measures are unchanged from the 2001 report.

Whenever possible, the measurement locations used in the 2001 report were also used in this analysis. Locations were changed if the quality of 2003 data at the original locations was insufficient; such changes are noted in the analysis. In some cases, additional measurement locations became available and were included. In 2003, more measurement locations were active than in 2001, which enabled more complete corridor analyses on I-5 and I-405, as well as the estimation of travel times with the new locations (trip routes 2FW, 3, and 3EV in Chapter 3).

About This Project

This report is a product of an ongoing WSDOT-sponsored effort to 1) develop a methodology, framework, and detailed procedures for conducting an ongoing series of evaluations of the performance and effects of the FLOW traffic management system now in operation on Puget Sound area freeways; 2) create tools for performing those evaluations; and 3) use the developed framework to supplement earlier evaluation data with updated analyses about the state of the freeway system in the central Puget Sound region. This report reflects the results of work on the first two objectives and addresses the third objective.

Section 2. System Usage

This section summarizes general levels of usage of the freeway system in the central Puget Sound area. These statistics, based on 2003 data, are intended to provide an overview of freeway traffic patterns and comparative levels of use among different freeway segments.

How System Usage Was Measured

System usage was estimated in two ways for selected freeway locations in the study area:

Average Annual Weekday Vehicle Volume

The average weekday volume is a general measure of the level of usage of the freeway system at a specific location. This value equals the estimated total number of vehicles passing a given location during an average 24-hour weekday period (Monday through Friday), based on data collected during an entire year. The values in this section are based on available vehicle count data collected electronically by WSDOT during the 2003 calendar year.

Average Peak Vehicle Volume

The average peak volumes represent levels of system usage during the traditionally busiest periods of the day. Average peak vehicle volumes are estimated for four weekday time periods. These periods are

1) the morning peak period (defined as 6:00 AM to 9:00 AM)
2) the evening peak period (defined as 3:00 PM to 7:00 PM)
3) the AM peak hour (the one-hour AM interval with the highest vehicle volume)
4) the PM peak hour (the one-hour PM interval with the highest vehicle volume).

The peak periods represent the traditional morning and evening "rush hour" commute periods, whereas the peak hours represent the highest one-hour traffic volumes during the day. The peak-period measurements are always based on the fixed time periods noted above; the average peak-hour volumes can be based on a different one-hour period from day to day, but always represent the AM and PM hour with the highest volumes. A peak hour normally, though not necessarily, occurs within a peak period; because severe congestion limits the number of vehicles that can use a freeway lane, peak volumes on congested roads can occur outside the fixed peak period.

As with the weekday vehicle volumes, peak vehicle volumes in this section are based on available vehicle count data collected electronically by WSDOT for the 2003 calendar year.

Where System Usage Was Measured

Summary system usage statistics were estimated at 23 freeway locations throughout the central Puget Sound freeway network: seven locations on I-5, seven locations on I-405, two locations on I-90, three locations on SR 167, and four locations on SR 520 (see Figure 2.1). These locations were selected on the basis of their traffic significance and the availability of data, and they are intended to be generally descriptive of the freeway system. Locations were chosen to match those used in the 2001 version of this analysis whenever possible; if data quality issues arose, the closest comparable alternative sites were chosen.

Note that while the measurement locations were chosen to be in some way representative of the facilities on which they were located, caution should be exercised in attempting to generalize about an entire corridor on the sole basis of usage measurements at a few locations. Average traffic conditions can change significantly within a short distance because of interchanges, on- and off-ramps, and other road and land-use conditions.

In addition, the volumes presented in this section are vehicle volumes. Person usage of the system, and in particular the use of high-occupancy vehicle (HOV) versus gen-

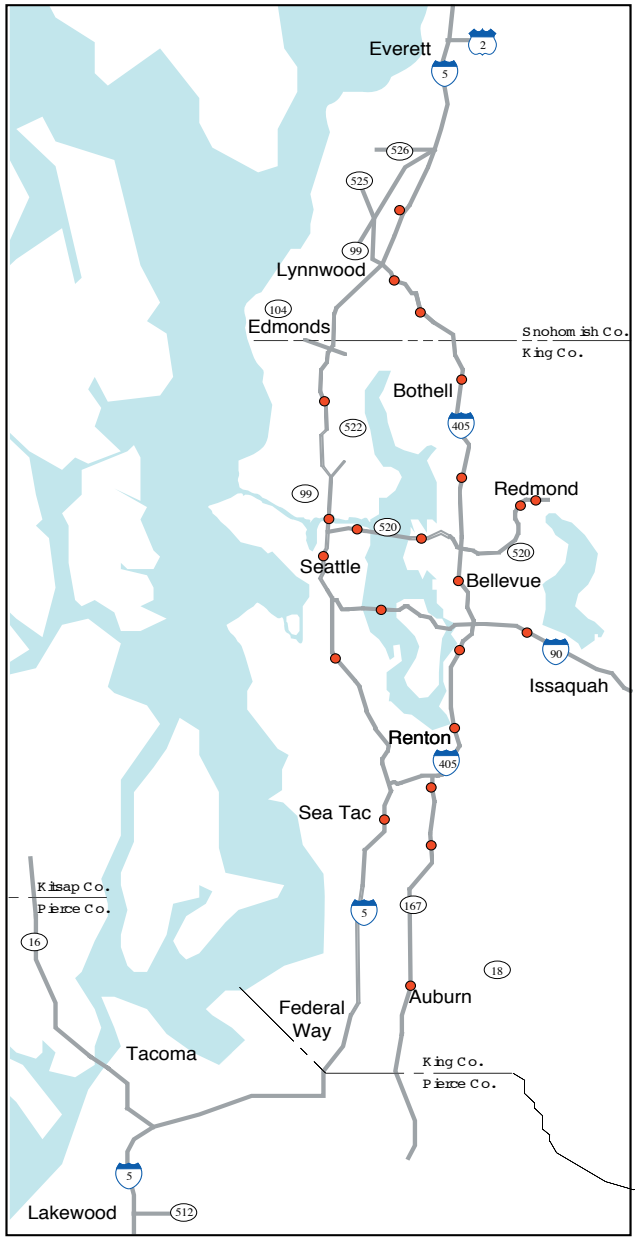

Figure 2.1. 2003 FLOW Evaluation Measurement Sites

eral purpose (GP) lanes, is discussed later in this report in section 5, "The HOV Lane Network."

Results for Selected Locations

Average Daily Vehicle Volumes

Average weekday daily vehicle volumes are summarized in Table 2.1. All traffic volume estimates are based on 2003 data. The following are summaries of the vehicle volume patterns in the major corridors.

Major North-South Facilities. Interstates 5 and 405 are the principal north-south urban highway facilities in the central Puget Sound area. Data collected in 2003 show that on an average weekday, Interstate 5 continues to carry the most vehicles in the area, with combined volumes (general purpose, HOV, and express lanes, in both directions) frequently exceeding 200,000 vehicles per day. The I-5 measurement sites that are within the Seattle city limits all have volumes of this magnitude. For example, spot checks of average weekday volumes along I-5 north of Boeing Field show an average of 241,000 vehicles, while in downtown Seattle the volume is over 256,000 vehicles. Spot volumes on the Ship Canal Bridge just north of downtown Seattle are even higher, at over 286,000 vehicles per weekday, while further north at NE 63rd Street vehicle volumes are nearly 267,000. At the Seattle city limits at NE 145th Street, average weekday volumes continue to be high, with almost 183,000 vehicles. North of Seattle, volumes of over 145,000 vehicles per weekday can be observed at 128th Street SW approaching Everett, while south of Seattle, average weekday volumes are also significant, with almost 233,000 vehicles per day near Sea-Tac Airport. Of these total vehicle volumes, HOV lane volumes represent approximately 12 percent of all vehicles measured at the south Seattle site (S. Pearl Street), with a similar percentage recorded among vehicles measured at the north Seattle city limit (NE 145th Street). Further north (128th Street SW), HOVs are about 13.5 percent of all vehicles. The reversible (express) lanes between Northgate and downtown Seattle carry approximately 22 percent of all vehicles on I-5 when measured at the Ship Canal Bridge.

Table 2.1. Average Weekday Vehicle Volumes at Selected Freeway Locations (2003 estimates)

		General Purpose (GP) Lanes Daily Vehicle Volume			High Occupancy Vehicle (HOV) Lanes Daily Vehicle Volume			Reversible (REV) Lanes* Daily Vehicle Volume			Total
Cabinet	**Location**	**NB/EB**	**SB/WB**	***Total GP***	**NB/EB**	**SB/WB**	***Total HOV***	**NB/EB**	**SB/WB**	***Total REV***	
	I-5										
55	S 184th St	**110,800**	**102,600**	*213,400*	9,800	9,700	*19,500*				232,900
88	S Pearl St	**109,700**	**102,100**	*211,800*	14,300	**14,900**	*29,200*				241,000
111	University St	**107,700**	**110,400**	*218,100*		10,300	*10,300*	18,200	9,900	*28,100*	256,500
130/126	Ship Canal Br.	**108,600**	**114,100**	*222,700*				36,700	26,800	*63,500*	286,200
143	NE 63rd St	**102,100**	**110,700**	*212,800*				31,500	22,500	*54,000*	266,800
168/167	NE 145th St	**81,600**	**78,900**	*160,500*	9,600	12,800	*22,400*				182,900
213	128th St SW	**61,700**	**63,800**	*125,500*	10,000	9,600	*19,600*				145,100
	I-405										
638	Sunset Blvd	**53,800**	**44,200**	*98,000*	12,700	11,500	*24,200*				122,200
662	SE 52nd St	**59,000**	**58,000**	*117,000*	13,800	14,600	*28,400*				145,400
696	NE 14th St	**101,100**	**95,700**	*196,800*	9,100	10,700	*19,800*				216,600
716	NE 85th St	**69,900**	**71,500**	*141,400*	10,300	10,300	*20,600*				162,000
740	NE 160th St	**65,900**	**67,200**	*133,100*	7,700	9,700	*17,400*				150,500
754	231st St SE	**54,900**	**53,300**	*108,200*	7,100	7,800	*14,900*				123,100
762	200th St SE	**48,900**	**49,500**	*98,400*	5,900	5,500	*11,400*				109,800
	I-90										
855/854	Midspan	**64,000**	**63,300**	*127,300*				8,700	4,900	*13,600*	140,900
908	Eastgate	**45,100**	**47,400**	*92,500*	3,700	3,200	*6,900*				99,400
	SR 520										
504	Montlake Blvd.	**37,000**	**39,800**	*76,800*							76,800
514/516(HOV)	76th Ave NE	**53,100**	**55,400**	*108,500*		3,000	*3,000*				111,500
544	NE 60th St	**46,000**	**37,400**	*83,400*		13,000	*13,000*				96,400
547	Marymoor Park	**35,800**	**37,700**	*73,500*							73,500
	SR 167										
314	43rd St NW	**52,700**	**48,200**	*100,900*	7,200	8,200	*15,400*				116,300
330	S 204th St	**52,600**	**51,900**	*104,500*	**9,900**	8,400	*18,300*				122,800
336	S 34th St	**53,300**	**56,600**	*109,900*	**8,600**	7,900	*16,500*				126,400

1) GP = General Purpose, HOV = High Occupancy Vehicle
2) A blank entry indicates there is no HOV or reversible lane in that direction at that location.
3) At University St. and 76th Ave NE, there is no NB or EB HOV lane, respectively.
4) At University St., REV lanes include one HOV lane SB AM, and no HOV lanes NB PM. University St. SB HOV volumes combine HOV SB and HOV REV SB.
5) Average weekday volumes use AASHTO aggregation method when sufficient data is available (**bold type**). Otherwise, an average is used.
6) I-90 Midspan measurement taken from West Highrise (855/854).
7) Reversible lane (REV) volumes are determined using 12:00 PM as transition time.

The other dominant north-south facility in the region is Interstate 405 between Lynnwood and Tukwila. Weekday volumes increase as one approaches downtown Bellevue from the north or south. To the south, volumes are about 122,000 vehicles in Renton (Sunset Boulevard), increasing to 145,000 vehicles at SE 52nd Street, about a mile south of the Coal Creek Parkway SE interchange. In downtown Bellevue (NE 14th Street), volumes grow to over 216,000 vehicles per weekday. A similar pattern occurs approaching Bellevue from the north; volumes are almost 115,000 vehicles at 231st Street SE north of Bothell, increasing steadily to 150,000 vehicles south of the SR 522 interchange, and about 162,000 vehicles in Kirkland (NE 85th). HOV lane volumes vary along the corridor, with HOVs making up approximately 20 percent of all vehicles at spot measurement points south of I-90, about 9 percent of all vehicles near downtown Bellevue, 12-13 percent of all vehicles at measurement points between SR 520 and SR 522, and approximately 13 percent near 231st Street, between SR 522 and the Swamp Creek interchange at I-5 near Lynnwood.

SR 167 is a significant north-south facility in the south part of the region, linking I-405 (at Renton) to Kent and Auburn, and continuing south to Puyallup. SR 167, also known as the Valley Freeway, has GP weekday volumes (both directions combined) that are comparable to the GP bridge volumes on SR 520. Combined GP and HOV weekday volumes on SR 167 range from 126,400 per weekday near I-405 to 116,300 north of Emerald Downs in Auburn. HOV lane volumes make up about 13 to 15 percent of all vehicle traffic.

Major East-West Facilities. The two major east-west facilities in the region are State Route 520 and Interstate 90. SR 520 includes the Governor Albert Rosellini Evergreen Point Floating Bridge, which carries about 111,500 vehicles per weekday. I-90 includes the Homer Hadley and Lacey Murrow (Mercer Island) floating bridges, which carry about 141,000 vehicles per weekday. Volumes on SR 520 at Montlake Boulevard west of the bridge are approximately 77,000. The vehicles using the Montlake Boulevard and Lake Washington Boulevard on- and off-ramps have significant effects on SR 520 traffic, as suggested by the difference in volume between the Montlake Boulevard interchange measurements and those a short distance away at the bridge (76,800 vs. 111,500). Continuing east on SR 520, volumes drop but are still significant by the time one reaches NE 60th Street and Marymoor Park in Redmond (96,400 and 73,500, respectively). On I-90, bridge volumes are significantly higher than those on the SR 520 bridge; however, I-90 also has more general-purpose lanes than SR 520 (three GP lanes in each direction, in comparison to two GP lanes per direction on SR 520). I-90 also features a two-lane reversible center section, while SR 520 has a single westbound HOV lane that ends at the east approach to the bridge. Reversible lane volumes represent about 10 percent of all vehicles on the I-90 bridge.

Average Peak Vehicle Volumes

Tables 2.2 (general purpose lanes) and 2.3 (HOV lanes) summarize average peak-period and peak-hour vehicle volumes at selected freeway locations in the central Puget Sound area. As with the daily volumes, all peak volumes are year-long weekday averages and are based on 2003 data.

Major North-South Facilities. As with the daily traffic volumes, the I-5 peak period volumes are among the highest in the area. Spot volumes within the Seattle city limits (including reversible lanes when available) ranged from 31,080 to 49,900 vehicles during the three-hour morning peak period (10,300 to 16,600 vehicles per hour), and from 48,250 to about 72,000 vehicles during the four-hour afternoon peak period (12,000 to 18,000 vehicles per hour). Peak period volumes remain high to the south of Seattle as well; the peak period volumes measured south of Southcenter near Sea-Tac are comparable to those north of Boeing Field. Measurements at the Ship Canal bridge indicate that the reversible express lanes carry almost 44 percent of southbound morning peak period traffic and over 40 percent of northbound afternoon peak period traffic.

On Interstate 405, peak period volumes are generally not as high as those on Interstate 5 in the Seattle area. Outside of downtown Bellevue, spot measurements ranged between 20,100 and 29,300 vehicles in the morning peak period (6,700 to 9,800 vehicles per hour), and from 30,300 to 42,500 in the afternoon peak period (7,600 to 10,600 vehicles per hour). Downtown Bellevue does have peak period volumes comparable to those on sections of Interstate 5, with 37,600 vehicles in the morning peak period (12,500 per hour) and 54,900 vehicles in the evening peak period (13,700 per hour).

Table 2.2. Average Weekday Peak GP Vehicle Volumes at Selected Freeway Locations (2003 estimates)

		Northbound (I-5/I-405/SR 167) or Eastbound (SR 520/I-90)						Southbound (I-5/I-405/SR 167) or Westbound (SR 520/I-90)						Combined GP Volume	
		AM Vehicle Volume			PM Vehicle Volume			AM Vehicle Volume			PM Vehicle Volume			Both Directions	
Cabinet	Location	Peak Period (6-9 AM)	Peak Period (Per Hour)	Peak Hour	Peak Period (3-7 PM)	Peak Period (Per Hour)	Peak Hour	Peak Period (6-9 AM)	Peak Period (Per Hour)	Peak Hour	Peak Period (3-7 PM)	Peak Period (Per Hour)	Peak Hour	AM Peak Period	PM Peak Period
	I-5														
55	S 184th St	23,500	7,833	8,200	24,200	6,050	6,400	13,900	4,633	5,300	29,000	7,250	8,000	37,400	53,200
88	S Pearl St	20,100	6,700	7,200	25,700	6,425	6,800	16,700	5,567	6,100	26,100	6,525	7,100	36,800	51,800
111	University St	19,100	6,367	6,800	23,900	5,975	6,400	18,800	6,267	6,800	26,000	6,500	6,700	37,900	49,900
111	University St REV				8,900	2,225	2,400	5,300	1,767	1,900				5,300	8,900
130	Ship Canal Bridge	14,900	4,967	6,600	27,700	6,925	7,200	19,700	6,567	7,100	25,500	6,375	7,000	34,600	53,200
126	E. Roanoke GP				18,800	4,700	5,300	15,300	5,100	5,900				15,300	18,800
143	NE 63rd St	13,700	4,567	6,100	26,400	6,600	7,000	19,600	6,533	7,300	24,700	6,175	7,000	33,300	51,100
143	NE 63rd St REV				16,900	4,225	4,800	14,100	4,700	5,500				14,100	16,900
168/167	NE 145th St	9,900	3,300	4,200	23,700	5,925	6,400	16,700	5,567	5,900	16,700	4,175	4,400	26,600	40,400
213	128th St SW	10,400	3,467	4,000	15,500	3,875	4,200	11,900	3,967	4,400	15,700	3,925	4,300	22,300	31,200
	I-405														
638	Sunset Blvd	7,600	2,533	3,400	13,500	3,375	3,500	8,200	2,733	2,900	9,300	2,325	2,700	15,800	22,800
662	SE 52nd St	9,600	3,200	3,700	13,900	3,475	3,600	9,400	3,133	3,400	14,000	3,500	3,600	19,000	27,900
696	NE 14th St	15,100	5,033	5,900	26,200	6,550	6,900	19,300	6,433	6,900	21,100	5,275	6,000	34,400	47,300
716	NE 85th St	10,100	3,367	3,800	18,800	4,700	5,100	15,300	5,100	5,400	15,900	3,975	4,300	25,400	34,700
740	NE 160th St	9,200	3,067	3,500	19,600	4,900	5,100	13,800	4,600	5,200	15,500	3,875	4,200	23,000	35,100
754	231st St SE	8,300	2,767	3,200	15,400	3,850	4,000	9,900	3,300	3,700	13,200	3,300	3,600	18,200	28,600
762	200th St SE	7,700	2,567	2,800	14,300	3,575	3,900	9,700	3,233	3,400	12,500	3,125	3,500	17,400	26,800
	I-90														
855/854	Midspan	13,100	4,367	5,300	18,100	4,525	5,100	13,100	4,367	5,200	19,200	4,800	5,100	26,200	37,300
854	Midspan, REV				5,400	1,350	1,900	3,400	1,133	1,600				3,400	5,400
908	Eastgate	5,800	1,933	2,400	15,000	3,750	4,200	12,200	4,067	4,700	10,600	2,650	2,900	18,000	25,600
	SR 520														
504	Montlake Blvd.	6,900	2,300	2,700	8,700	2,175	2,300	7,100	2,367	2,700	10,000	2,500	2,500	14,000	18,700
514	76th Ave NE	9,600	3,200	3,700	13,000	3,250	3,400	9,700	3,233	3,600	14,300	3,575	3,600	19,300	27,300
544	NE 60th St	5,700	1,900	2,500	14,500	3,625	3,800	9,100	3,033	3,500	8,100	2,025	2,300	14,800	22,600
547	Marymoor Park	4,200	1,400	1,800	11,600	2,900	3,100	10,200	3,400	3,900	7,400	1,850	2,200	14,400	19,000
	SR 167														
314	43rd St NW	10,200	3,400	3,600	11,100	2,775	3,200	6,700	2,233	2,600	12,800	3,200	3,500	16,900	23,900
330	S 204th St	10,100	3,367	3,600	11,100	2,775	3,100	7,300	2,433	2,700	13,500	3,375	3,600	17,400	24,600
336	S 34th St	9,400	3,133	3,500	11,400	2,850	3,200	8,700	2,900	3,200	13,500	3,375	3,600	18,100	24,900

1) GP = General Purpose, HOV = High Occupancy Vehicle

2) A blank entry indicates there is no HOV or reversible lane in that direction at that location.

3) At University St. and 76th Ave NE, there is no NB or EB HOV lane, respectively.

4) At University St., REV lanes include one HOV lane SB AM, and no HOV lanes NB PM. University St. SB HOV volumes combine HOV SB and HOV REV SB.

Table 2.3. Average Weekday Peak HOV Vehicle Volumes at Selected Freeway Locations (2003 estimates)

		Northbound (I-5/I-405/SR 167) or Eastbound (SR 520/I-90)						Southbound (I-5/I-405/SR 167) or Westbound (SR 520/I-90)						Combined HOV Volume	
		AM Vehicle Volume			PM Vehicle Volume			AM Vehicle Volume			PM Vehicle Volume			Both Directions	
Cab. #	Location	Peak Period (6-9 AM)	Peak Period (Per Hour)	Peak Hour	Peak Period (3-7 PM)	Peak Period (Per Hour)	Peak Hour	Peak Period (6-9 AM)	Peak Period (Per Hour)	Peak Hour	Peak Period (3-7 PM)	Peak Period (Per Hour)	Peak Hour	AM Peak Period	PM Peak Period
	I-5														
55	S 184th St	3,160	1,053	1,300	2,220	555	600	610	203	450	4,230	1,058	1,320	3,770	6,450
88	S Pearl St	3,540	1,180	1,430	3,930	983	1,100	1,680	560	830	5,020	1,255	1,450	5,220	8,950
111	University St							420	140	410	3,650	913	1,060	420	3,650
111	University St REV							1,310	437	600				1,310	
130/132	Ship Canal Bridge														
126	E. Roanoke REV														
143	NE 63rd St														
143	NE 63rd St REV														
168/167	NE 145th St	350	117	290	5,220	1,305	1,480	4,130	1,377	1,570	2,630	658	720	4,480	7,850
213	128th St SW	640	213	480	4,330	1,083	1,230	2,070	690	810	2,820	705	820	2,710	7,150
	I-405														
638	Sunset Blvd	2,800	933	1,080	3,450	863	930	1,530	510	610	4,080	1,020	1,120	4,330	7,530
662	SE 52nd St	3,550	1,183	1,380	3,450	863	900	1,530	510	690	5,880	1,470	1,610	5,080	9,330
696	NE 14th St	1,210	403	460	3,610	903	1,020	1,970	657	760	4,010	1,003	1,200	3,180	7,620
716	NE 85th St	770	257	370	5,180	1,295	1,470	3,110	1,037	1,270	2,610	653	740	3,880	7,790
740	NE 160th St	500	167	290	3,700	925	1,050	3,060	1,020	1,200	2,400	600	670	3,560	6,100
754	231st St SE	450	150	290	3,480	870	990	2,450	817	990	1,970	493	540	3,660	6,520
762	200th St SE	420	140	260	2,700	675	790	1,590	530	660	1,460	365	400	3,660	6,520
	I-90														
855/854	Midspan														
854	Midspan REV														
908	Eastgate	250	83	160	1,840	460	590	1,110	370	560	890	223	250	1,360	2,730
	SR 520														
504	Montlake Blvd.														
516	84th Ave NE							420	140	210	1,380	345	420	420	1,380
544	NE 60th St							3,680	1,227	1,800	2,240	560	830	3,680	2,240
547	Marymoor Park														
	SR 167														
314	43rd St NW	1,670	557	650	1,680	420	450	510	170	350	3,150	788	870	2,180	4,830
330	S 204th St	2,270	757	890	2,170	543	580	510	170	370	3,280	820	920	2,780	5,450
336	S 34th St	2,050	683	800	2,240	560	670	510	170	350	3,030	758	830	2,560	5,270

5) Boxed peak hour values are outside the fixed peak periods (6:00-9:00 AM and 3:00-7:00 PM)

6) I-90 Midspan measurement taken from West Highrise (855/854).

7) Reversible lane (REV) volumes are determined using 12:00 PM as transition time.

Spot measurements on SR 167 (the Valley Freeway) indicate AM peak period volumes of 19,000 to 20,600 vehicles (6,300 to 6,900 per hour) and PM peak period volumes of about 28,700 to 30,200 vehicles (7,100 to 7,500 per hour). These peak period volumes are comparable to corresponding volumes on SR 520, as well as to the north and south ends of I-405.

Major East-West Facilities. The Evergreen Point Floating Bridge on SR 520 (measured at 76th Avenue NE) carries about 19,700 vehicles during the AM peak period (GP and HOV, both directions combined) and about 28,700 vehicles during the PM peak period (about 6,600 per AM hour and 7,200 per PM hour). Interstate 90 volumes at the floating bridge are about 29,600 during the AM peak period and about 42,700 during the PM peak period (about 9,900 per AM hour and 10,700 vehicles per PM hour). Both volumes are significantly higher than the corresponding volumes on the SR 520 floating bridge. This is in part a reflection of the increased capacity of the I-90 facility, which features eight lanes total (three GP lanes per direction, and two center reversible lanes) in comparison to the four lanes (two GP lanes per direction) of SR 520. The reversible lanes on the I-90 bridge, which include HOVs and Mercer Island traffic, carry 21 percent of westbound AM peak period bridge traffic and 23 percent of eastbound PM peak period bridge traffic.

Section 3. System Performance: Freeway Corridors

The previous section described the **level of use** of freeway facilities in the urban central Puget Sound region at selected locations, presenting summary values such as average weekday volumes to provide an overall measure of comparative traffic conditions. Beginning with this section, we shift our focus to the **performance** of the system, presenting a range of measures of personal mobility that focus on the traffic conditions freeway travelers experience.

This report describes system performance in three ways: by corridor (e.g., I-405), by trip (e.g., Everett to Seattle CBD on I-5), and by location (e.g., I-405 at NE 8th Street). In this section, summary measures of corridor and trip performance will be presented in the form of average 24-hour traffic congestion patterns as a function of location along a corridor, the frequency of heavy congestion along the corridor, and average travel time, travel time variability, and frequency of congestion along selected trip routes. These measures are top-level views of freeway system performance that help to explain 1) how traffic conditions vary with location, and 2) how these conditions can affect a freeway trip. In section 4, traffic performance at specific locations is analyzed. The principal performance measures used to evaluate traffic performance at a given location include traffic volume, estimated average speed, and congestion frequency; each is described as a function of time of day, direction of travel, and type of lane (general purpose or HOV).

How Freeway Corridor and Trip Performance Was Measured

Five measures of freeway corridor and trip performance were used. These are listed below and are explained more fully in example graphs presented later.

Average Traffic Congestion Levels, by Time of Day and Location

To better understand how traffic conditions change as vehicles travel along the freeway network, the researchers measured general purpose lane congestion patterns at different points (mileposts) along each study corridor on each of the 261 weekdays of 2003. All the weekday data were then combined to produce a graphic of the "routine" traffic conditions along each corridor during an average 24-hour weekday.

Congestion Frequency, by Time of Day and Location

While average traffic congestion levels are useful, they do not describe the degree to which conditions can vary from that average condition. In particular, it is helpful to understand the frequency with which "bad" traffic conditions occur. Congestion frequency refers to the likelihood that significantly congested traffic will occur at a particular location and time of day, based on data from the entire year; this information is then combined into a summary graphic for each corridor during a 24-hour weekday.

Average Trip Travel Times, by Trip Start Time

Travel times are particularly useful for conveying corridor congestion because they are in a form that is readily understood and that individual travelers can compare to their own experiences. Adding to their usefulness is the information they provide about freeway performance for specific travel routes, not just overall corridors. For this report, travel times were estimated between selected origin-destination pairs using specified freeway routes in the central Puget Sound area, for a range of trip start times throughout an average 24-hour weekday. The routes of these hypothetical freeway trips were chosen to reflect the freeway portion of typical commuting and non-commuting (e.g., errands) travel in the region; each trip links major residential, employment, or other business centers. The resulting average general purpose lane travel times are based on data from the 261 weekdays during 2003.

95th Percentile Trip Travel Times, by Trip Start Time

While the average travel time is a useful barometer of trip performance, it is also helpful to understand the degree to which travel times can vary from that average. For this reason, for each trip the 95th percentile weekday general purpose lane travel times were estimated for a range of trip start times throughout an average 24-hour weekday. A 95th percentile travel time of, for example, 30 minutes, would indicate that nineteen times out of twenty (i.e., 95 percent of the time) a trip's travel time would be 30 minutes or less, based on 2003 data. The difference between the average trip time and the 95th percentile trip time can be thought of as an indicator of the variability or reliability of travel along the facility.

Frequency of Heavy Congestion, by Trip Start Time

Another useful indicator of travel variability on a given trip is the likelihood of a "slow" trip as measured by the average trip speed. This measurement provides the estimated likelihood (percentage of times) that the average overall trip speed would be below 35 mph for a given trip start time. For example, a frequency of 50 percent for a trip starting at 5:00 PM would mean that 50 percent of the time, a trip starting at 5:00 PM would have an average overall speed of 35 mph or less, based on the total trip time.

Where Freeway Corridor and Trip Performance Was Measured

Corridor performance was measured along all the corridors in the study area. This includes I-5 from South 320th Street in Federal Way to SR 526 in Everett; I-405 from Tukwila to 231st Street SE north of Bothell; SR 520 from Seattle to Marymoor Park; SR 167 from Auburn to Renton; and I-90 from Seattle to Issaquah. Travel times were estimated for 26 trips (13 routes, traveling in both directions) that traverse one or more corridors in the central Puget Sound area.[1]

1 The 2001 FLOW report included 11 routes. Increased loop capability allowed for additional data to extend the south I-5 endpoint from South 184th Street near Sea-Tac to South 320th Street in Federal Way, which in turn enabled two additional routes to be analyzed.

Results: Average Traffic Congestion Patterns, by Facility

In this subsection the average traffic congestion patterns for each corridor are discussed by using summary congestion maps. The discussion begins with a brief explanation of how to read the corridor congestion pattern maps.

How to Read Corridor Congestion Maps

To better understand how traffic conditions change as vehicles travel from one location to another on the freeway network, the researchers developed corridor maps showing general purpose lane congestion patterns at different points (mileposts) along each corridor during an average 24-hour weekday. (Therefore, on some days conditions are much better than those illustrated, and on others they can be much worse.) Each map is presented in a contour format similar to that of a topographic or elevation map, using colors that indicate relative levels of congestion as a function of time of day and location (milepost) along a freeway corridor. Alongside each graph is a map of the freeway corridor with the approximate locations of major cross-streets.

Figure 3.1 shows a slice of a typical traffic congestion map for the southbound general purpose lanes on I-5 at the Ship Canal Bridge just north of downtown Seattle (mileposts 169 to 168). Vertically, the graph represents the length of the bridge. Horizontally, the graph shows a 24-hour day, from midnight to midnight. This example traffic profile represents average weekday traffic conditions based on data collected every 5 minutes during approximately 261 weekdays in 1997.

The colors on the profile represent congestion as follows:

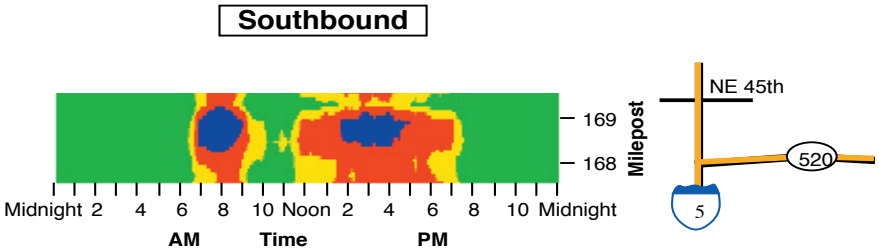

Figure 3.1 Traffic Profile: I-5 Southbound Ship Canal Bridge

- green means that traffic generally moves at or near the speed limit under uncongested, free-flow conditions
- yellow means that travelers encounter borderline traffic conditions with more restricted movements (for example, lane changing difficulties) but still travel near the speed limit
- red is more heavily congested traffic traveling perhaps between 45 and 55 mph
- blue is very congested, unstable traffic that ranges from stop and go to approximately 45 mph.

A study of this profile of the Ship Canal Bridge (southbound) shows that, on average, from midnight to about 6:30 AM traffic flows freely. This is followed by a brief period of rapidly increasing congestion (yellow to red to blue), so that by 7:00 AM traffic is very congested and may well be nearly stopped.

This congestion is a reflection of the increasing number of cars approaching the Ship Canal Bridge from farther up the freeway, and cars merging onto the freeway from the NE 50th and NE 45th Street on-ramps just north of the bridge. Notice that the worst traffic congestion (blue) is at the north end of the bridge near the NE 45th Street on-ramp, whereas at the south end of the bridge, which offers an exit to SR 520, traffic moves more freely. (As SR 520 traffic merges with I-5 southbound traffic, just south of where the example picture ends, I-5 becomes more congested again.)

The high congestion level lasts until about 8:45 AM, after which traffic slowly clears out until about 10:00 AM. There is a brief period of freely flowing traffic, but the congestion build-up and slow-downs begin again about 11:30 AM. This congestion pattern continues until about 7:00 PM. By 8:00 PM traffic is free flowing once again.

The following are summary descriptions of each corridor congestion map shown in figures 3.2 through 3.8. Note that these maps show the estimated routine weekday congestion levels on **general purpose lanes** only. HOV lanes, collector-distributor lanes, and express/reversible lanes are not included.

North I-5 (Downtown Seattle to South Everett)

Overall: Between Everett and downtown Seattle, southbound congestion tends to be heaviest in the AM peak period, while northbound congestion tends to occur during the PM peak period. Between Northgate and downtown Seattle, however, congestion in both directions tends to occur at various times throughout the day; in particular, southbound traffic in this section of I-5 tends to experience moderate to heavy congestion throughout much of the day, especially approaching the University District, Ship Canal Bridge, and the SR 520 interchange (see figures 3.2 and 3.3).

Northbound: Beginning in the mid-afternoon and continuing through the PM peak period, moderate to heavy congestion extends north from downtown Seattle past the I-405 (Swamp Creek) interchange up to Everett, with the heaviest congestion occurring from Seattle up to and past NE 175th Street near the county line.

Southbound: In the morning, southbound congestion is moderate to heavy along much of this corridor segment from near Mill Creek, continuing south to downtown Seattle. Even after the AM peak period, southbound congestion persists to varying degrees along the corridor, particularly in the Edmonds area. Southbound traffic between Northgate and the approach to the SR 520 interchange is at least moderately congested during much of the day beginning approximately 6:00 AM, with a short respite during the midmorning after the AM peak period. As the afternoon progresses, traffic congestion again builds to moderate or heavy levels between Northgate and SR 520, and during the PM peak hours, the heaviest congestion often continues past SR 520 into downtown Seattle.

South I-5 (Federal Way to Downtown Seattle)

Overall: A frequent high-traffic area is the section between downtown Seattle and Boeing Field, which has moderate to heavy congestion throughout much of the day in both directions (see Figure 3.3).

Northbound: In the morning, northbound congestion is moderate to heavy from Federal Way through the Southcenter Hill near Tukwila, then builds again starting near the Boeing Access Road, becoming heavier past Boeing Field, and continues into downtown Seattle. In fact, northbound congestion is moderate to heavy north of Boeing Field to Seattle throughout much of the day (approximately 6:30 AM to 6:30 PM).

Southbound: Southbound congestion is moderate from downtown Seattle past the exit to the West Seattle Bridge throughout the day (approximately 6:00 AM to 7:00 PM). During the PM peak hours congestion builds approaching the Boeing Access Road, and again on the Southcenter Hill at Tukwila, south of the I-405 interchange, continuing through Federal Way.

North I-405 (SR 520 to Swamp Creek)

Overall: The north part of I-405 (Figure 3.4) is an example of what was formerly considered a typical commute pattern, namely a "tidal" pattern in which traffic moves predominantly in one direction in the morning and in the opposite direction in the evening. In this case, congestion builds in the southbound direction during the morning, and then in the northbound direction in the evening.[2]

Northbound and Southbound: Traffic is highly directional on I-405 north of SR 520, with moderate to heavy congestion southbound throughout the AM hours from 6:00 AM to about 10:00 AM, and moderate to heavy congestion northbound during the PM hours from about 3:00 PM to 7:00 PM. Congestion tends to be focused on the AM and PM peak hours; during that time, congestion extends along most of the north I-405 corridor segment.

South I-405 (Tukwila SR 520)

Overall: Like the north part of I-405, the south section of I-405 between I-5 (Tukwila) and the SR 520 interchange exhibits a tidal pattern of traffic congestion, though in the reverse direction, i.e., northbound in the morning, southbound in the afternoon. The tidal pattern is less clear in this case, however, because the peak period congestion tends to be of a somewhat longer duration, and varying degrees of congestion tend to persist at different times and locations throughout the day in both directions. (See Figure 3.5.)

Northbound and Southbound: Northbound traffic is generally heavily congested during the AM peak hours from about 6:00 AM to 10:00 AM between SR 167 and SR 520, and also during much of the afternoon between SR 167 and the Kennydale hill area. Southbound traffic is also routinely congested in the afternoon between SR 520 and SR 167. Areas of persistent moderate or heavy congestion throughout much of the day include the I-405/I-5 interchange (at Tukwila) and the segment from SR 167 to the SR 169 interchange (Maple Valley Highway), in both directions. The segment between I-90 and the SR 520 interchange in the vicinity of downtown Bellevue is also an area of persistent moderate or heavy congestion throughout much of the day.

SR 520 (I-5 to Redmond)

Overall: Routine heavy congestion exists at the approaches to the bridge deck from both directions during both morning and afternoon peak periods; congestion patterns are notably strong heading west in the afternoon, reflecting a "reverse" commute component on this facility. (See Figure 3.6.) Eastbound congestion approaching Redmond in the afternoon is also notable.

Eastbound: Congestion is moderate to heavy on the eastbound approach to the bridge from about 7:00 AM until about 10:00 AM. Congestion eases somewhat during midday hours, then builds again starting at approximately 1:30 PM, reaching another congested period from about 3:00 PM to after 6:30 PM. Eastbound congestion approaching the bridge is slightly more pronounced in the morning than in the afternoon, though significant congestion occurs during both peak periods.[3] There is also moderate to heavy congestion approaching Redmond from approximately 3:00 PM to 7:00 PM.

Westbound: Congestion is heavy on the westbound approach to the bridge during the peak periods, with an extended period of heavy afternoon congestion approaching the bridge from just after 3:00 PM to 7:30 PM.

[2] The north endpoint of this corridor analysis was moved north to Filbert Road/SR 524 because of increased data availability.

[3] Eastbound ramp meters on the Lake Washington and Montlake Boulevard on-ramps near the west approach to the bridge began AM peak period operations in mid-2001.

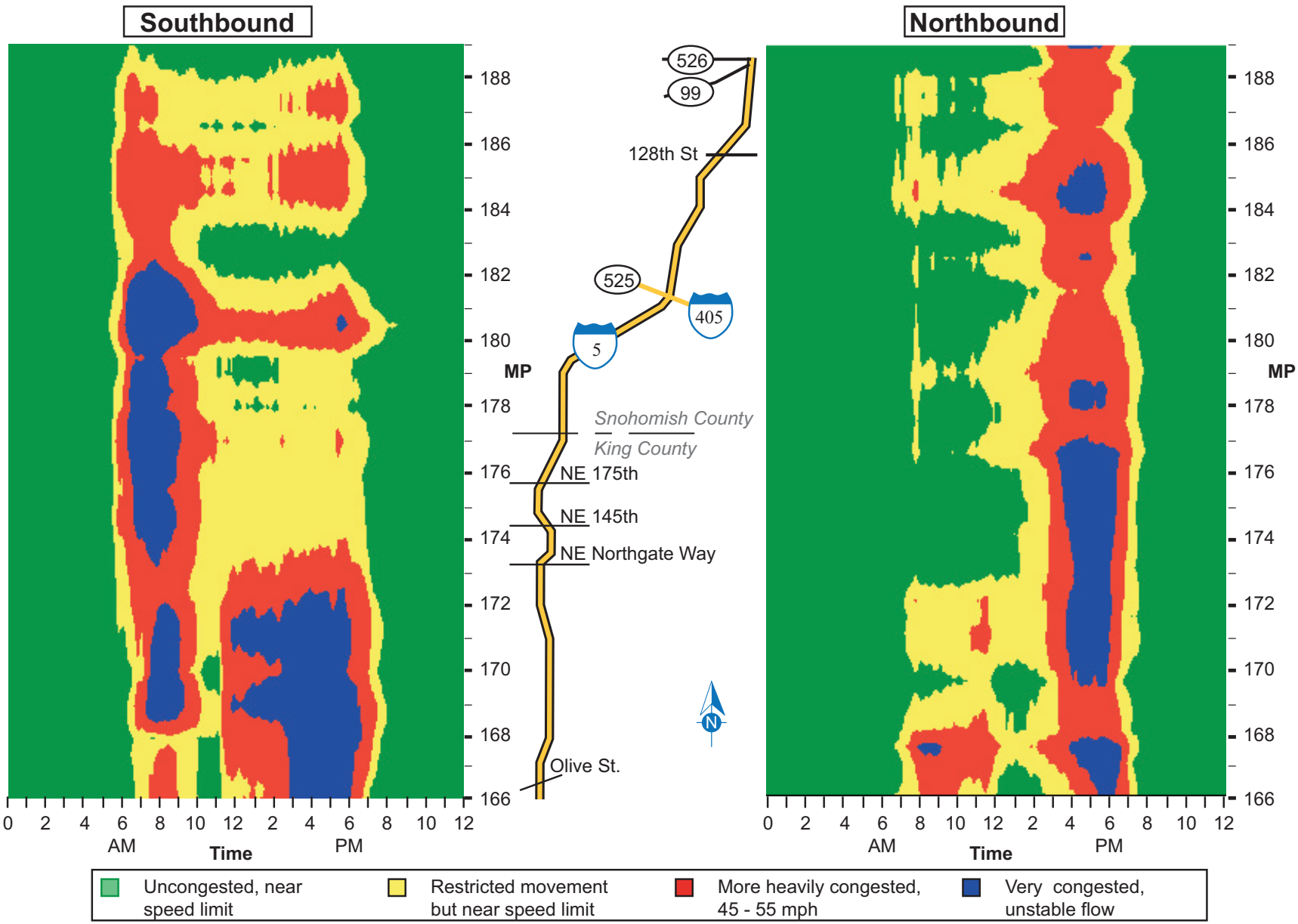

Figure 3.2. Interstate 5 North Traffic Profile: General Purpose Lanes, 2003 Weekday Average

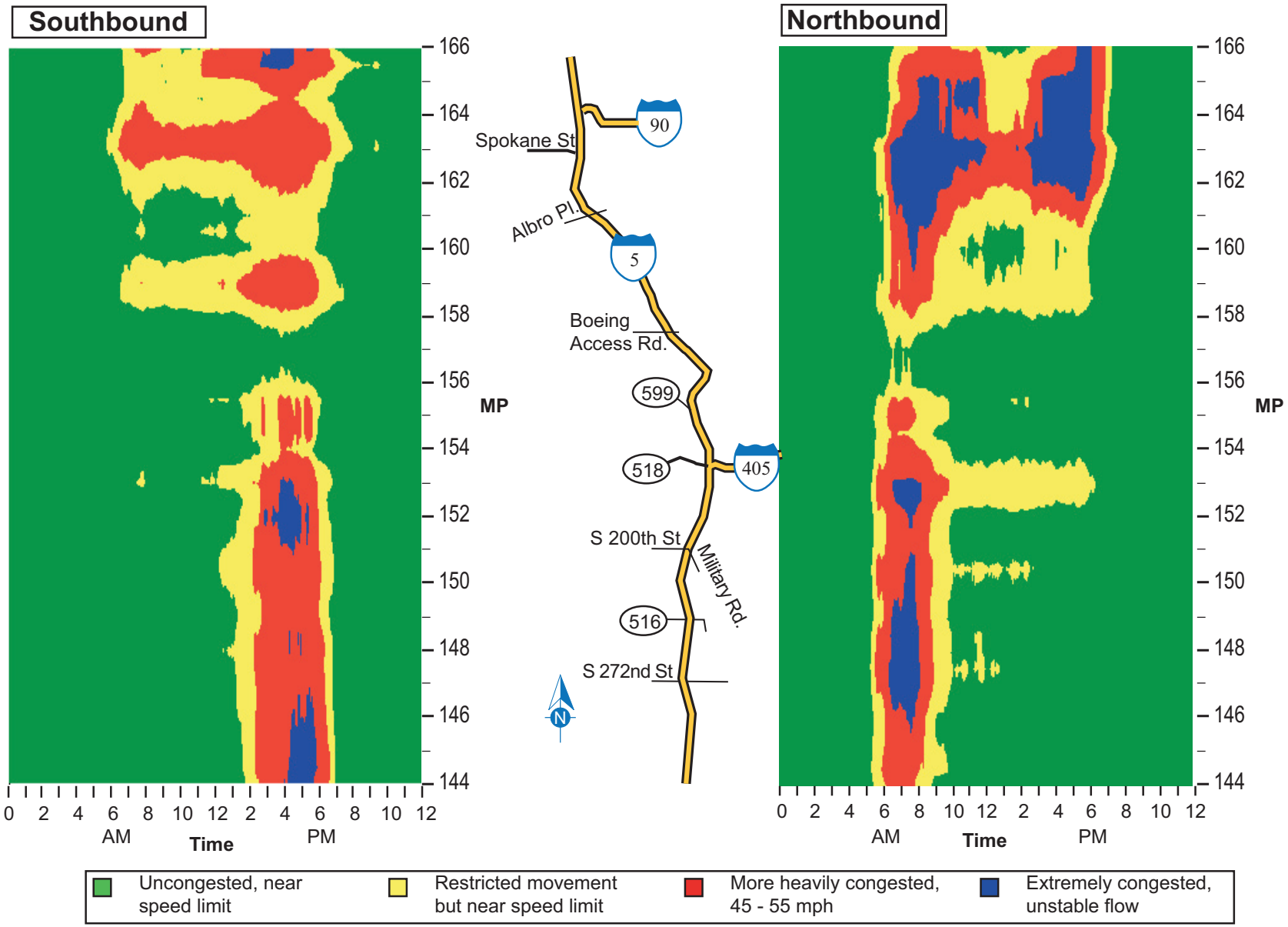

Figure 3.3. Interstate 5 South Traffic Profile: General Purpose Lanes, 2003 Weekday Average

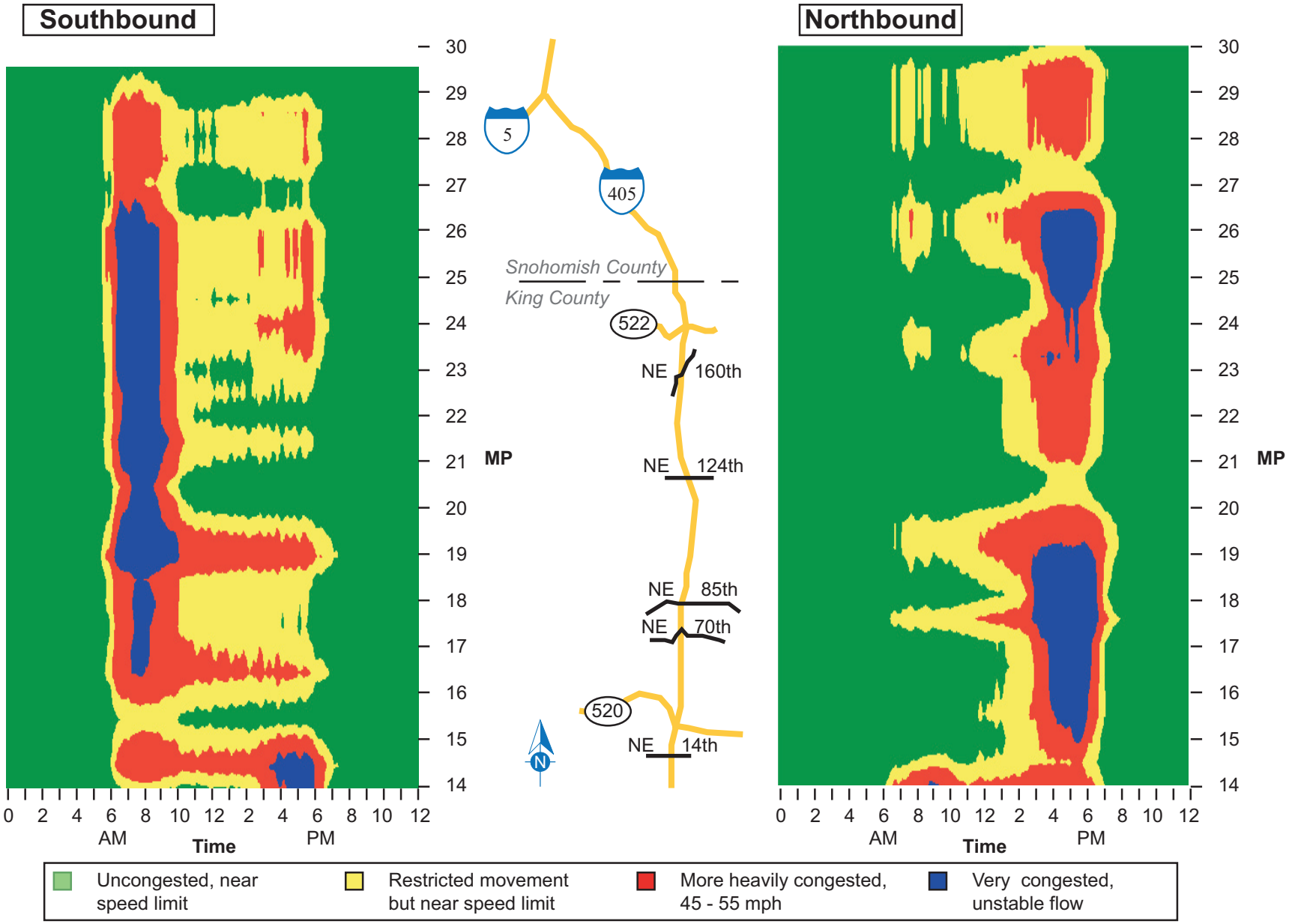

Figure 3.4. Interstate 405 North Traffic Profile: General Purpose Lanes, 2003 Weekday Average

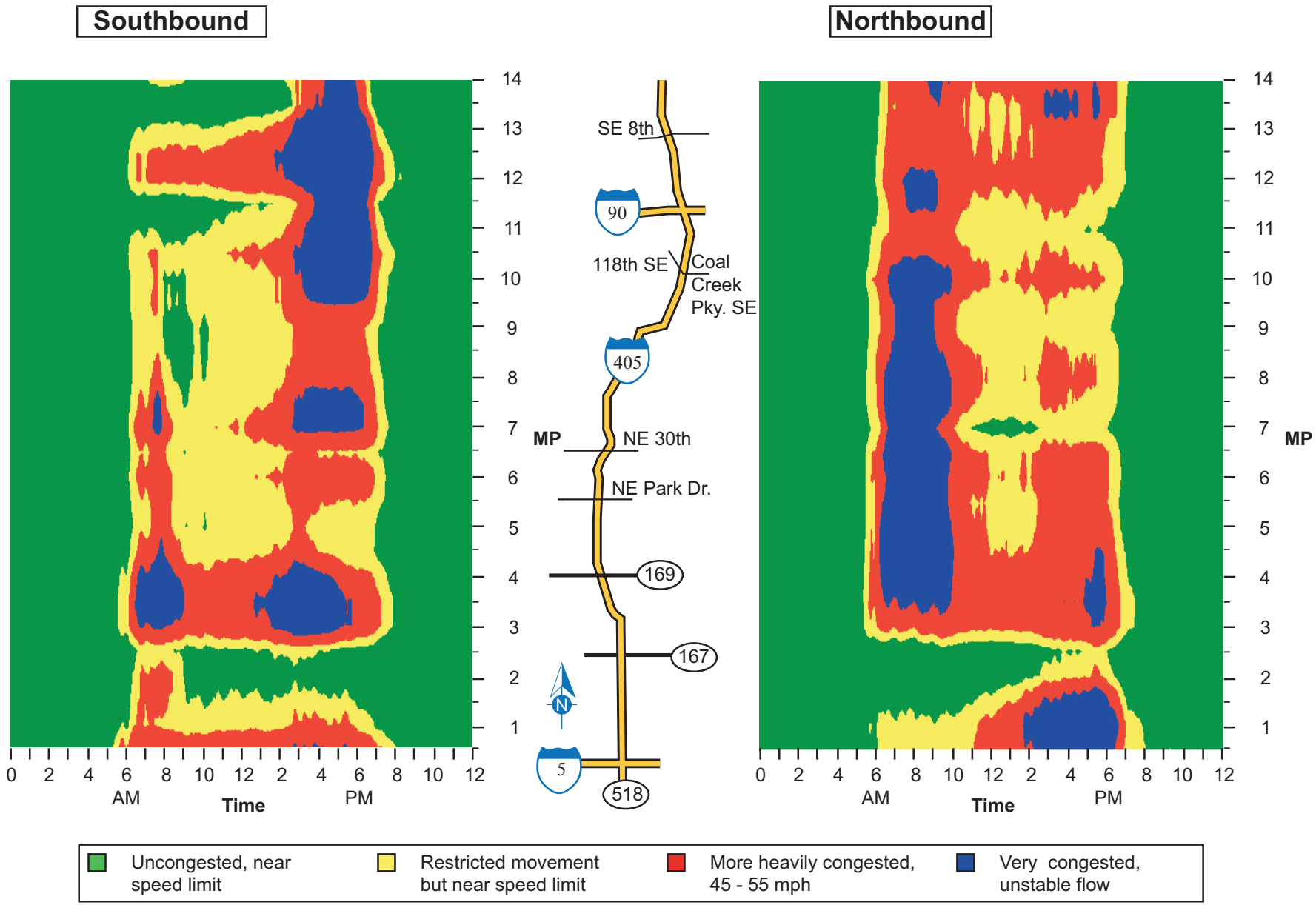

Figure 3.5. Interstate 405 South Traffic Profile: General Purpose Lanes, 2003 Weekday Average

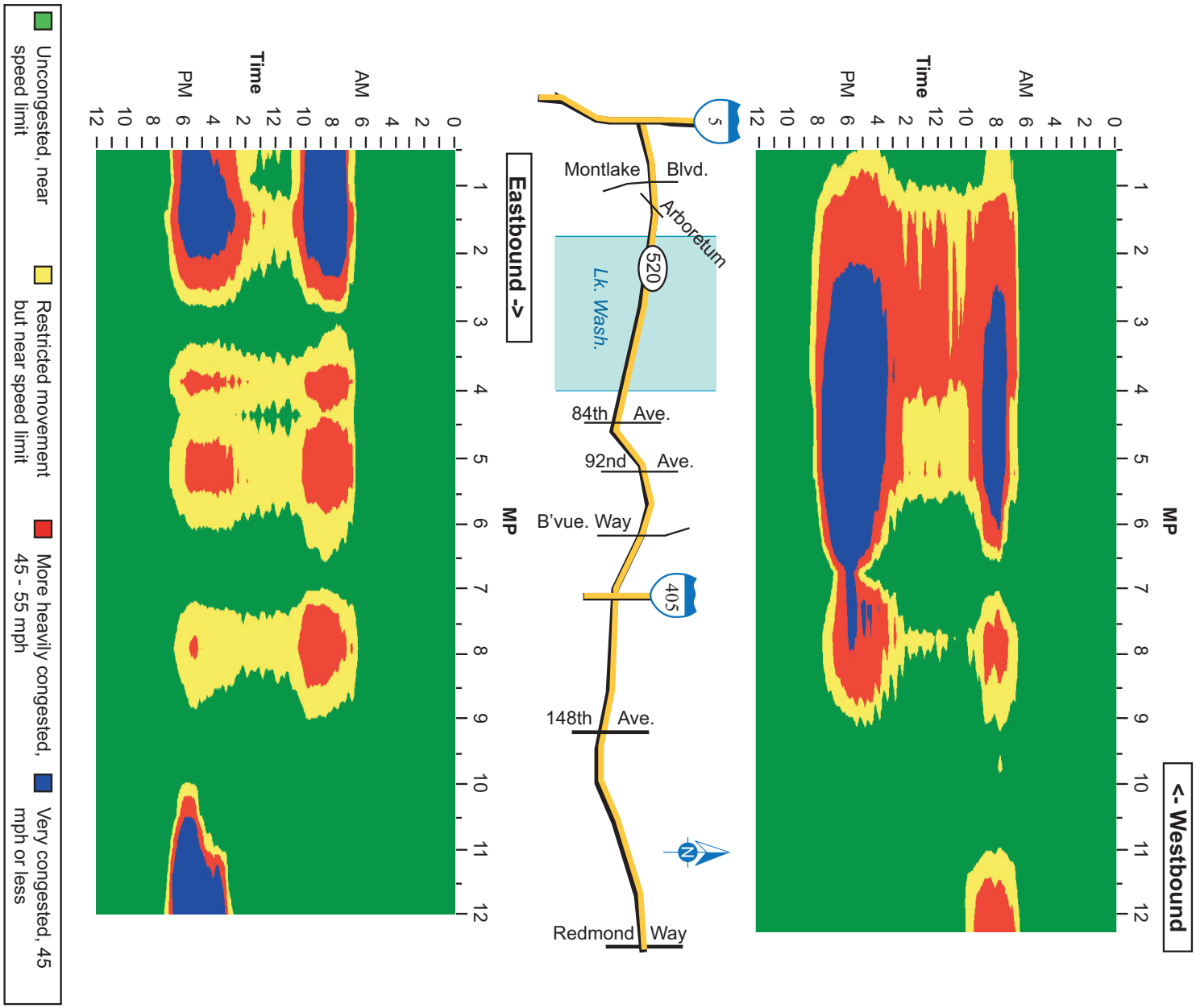

Figure 3.6. State Route 520 Traffic Profile: General Purpose Lanes, 2003 Weekday Average

I-90 (Downtown Seattle to Issaquah)

Overall: Heavy congestion on I-90 focuses on the AM and PM peak periods and is relatively brief in comparison to other facilities in the region. There is generally little off-peak congestion (Figure 3.7). As with SR 520, there is a noticeable "reverse" commute volume on this facility in the westbound direction in the afternoon and early evening, where moderate to heavy congestion starts on the approach to the East Channel bridge and continues across Mercer Island to the main bridge deck.[4]

Eastbound and Westbound: Congestion is generally moderate and limited to the peak period hours in either direction. In the morning, moderate westbound congestion runs along nearly the entire corridor, with heavier congestion in the Issaquah and West Lake Sammamish areas, while eastbound congestion dissipates east of Mercer Island. In the afternoon, westbound congestion is moderate to heavy from I-405 across Mercer Island to the bridge deck from approximately 4:00 PM to 7:00 PM, while eastbound traffic is moderate to heavy from Seattle to Mercer Island, eases from I-405 through the Eastgate area, then becomes moderately congested again approaching Issaquah during the PM peak hours.

SR 167 (Auburn to Renton)

Overall: Congestion on SR 167 shows a strong "tidal" pattern, appearing primarily northbound in the morning and southbound in the afternoon (see Figure 3.8). The peak periods of congestion on SR 167 can extend 3 to 4 hours, depending on location.

Northbound and Southbound: The section of SR 167 near I-405 tends to be moderately to heavily congested in both directions throughout much of the day. Northbound congestion is heavy in the morning along most of the corridor, beginning shortly after 5:00 AM and extending through much of the AM peak period. Southbound congestion is heavy in the afternoon from about 2:00 PM to 6:30 PM along nearly the entire corridor, with especially heavy congestion during the afternoon peak hours near SR 516 and S. 277th Street. The amount of severe congestion on southbound SR 167 in 2003 had decreased from the levels noted in the 2001 report.

[4] The milepost reference numbering system used with I-90 data was updated in 1999, with the most significant numbering changes occurring on the segment between the I-5 interchange and Eastgate. Any comparisons based on data from before 1999 should take this numbering update into account.

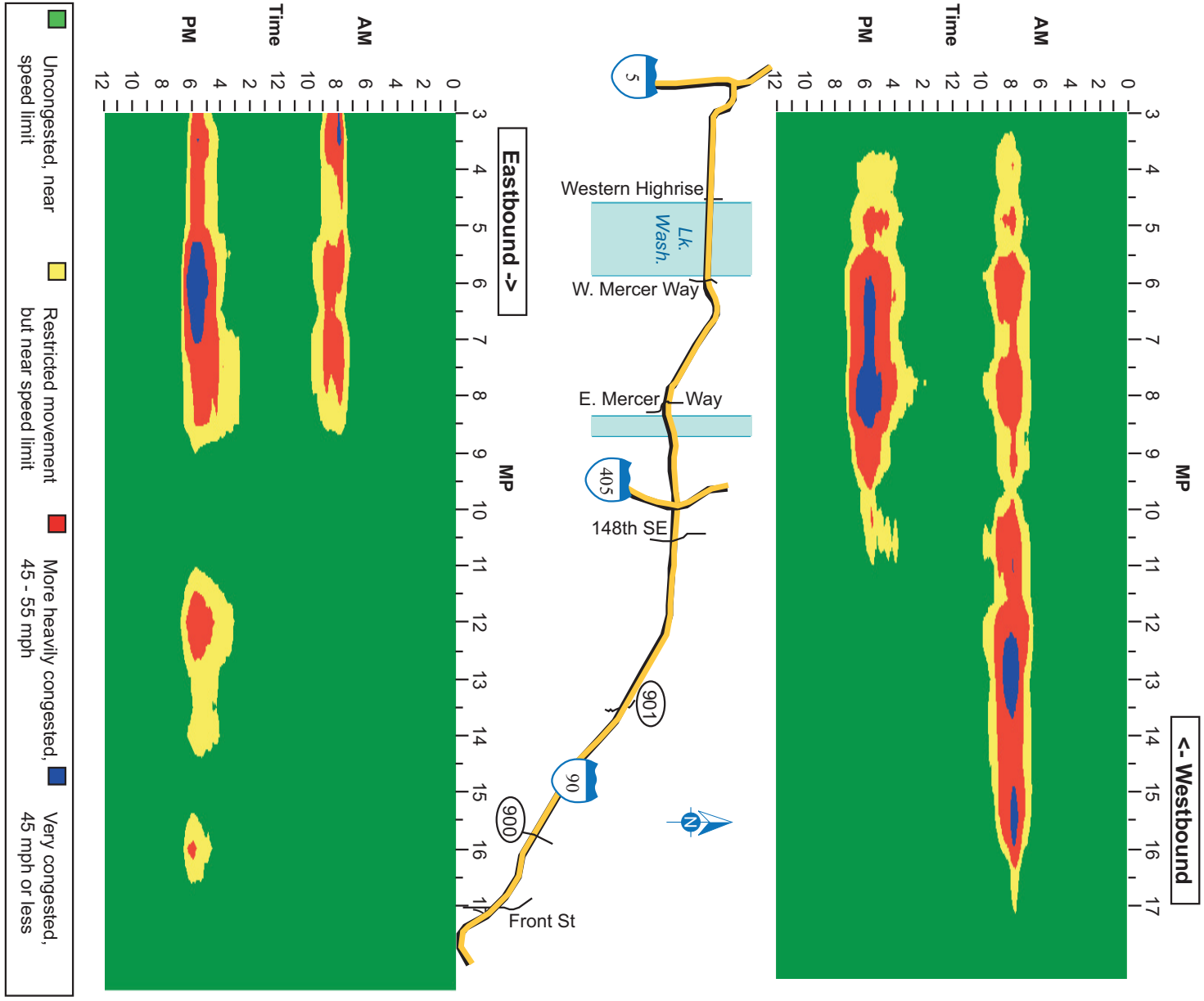

Figure 3.7. Interstate 90 Traffic Profile: General Purpose Lanes, 2003 Weekday Average

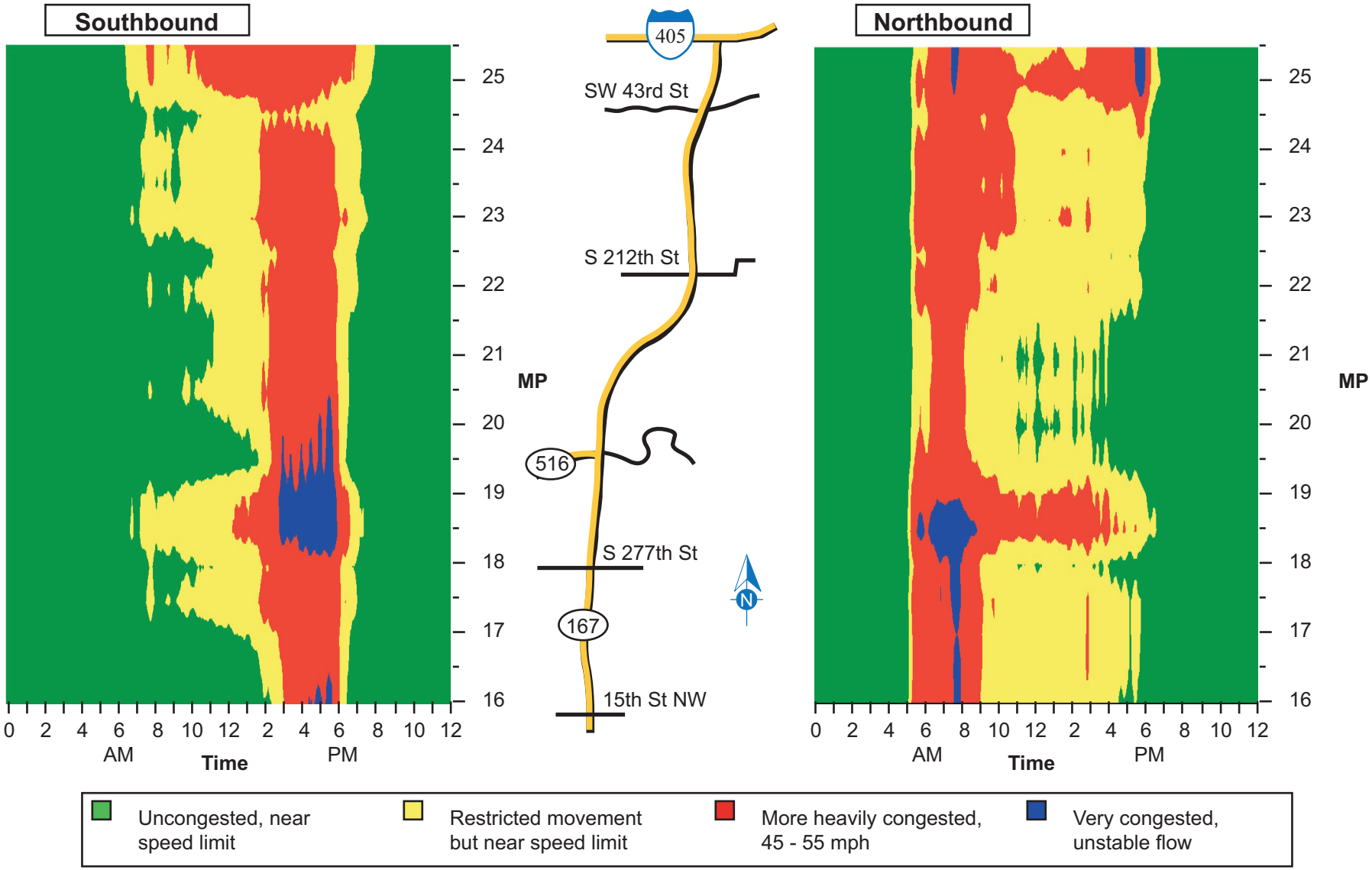

Figure 3.8. State Route 167 Traffic Profile: General Purpose Lanes, 2003 Weekday Average

Results: Congestion Frequency, by Time of Day and Location

In this subsection the congestion frequency patterns for each corridor are discussed. The discussion begins with a brief explanation of how to read the congestion frequency pattern maps.

How to Read Congestion Frequency Maps

To better understand the likelihood of encountering significant traffic congestion as vehicles travel from one location to another on the freeway network, the researchers developed corridor maps showing general purpose lane congestion frequency patterns at different points (mileposts) along the corridor during a 24-hour weekday. The format is similar to the average congestion pattern maps that were discussed earlier, i.e., each map is presented in a contour format similar to that of a topographic or elevation map, except that in this case the colors indicate the relative frequency of significant congestion (rather than average congestion conditions) as a function of time of day and location (milepost) along a freeway corridor. Alongside each graph is a map of the freeway corridor with the approximate locations of major cross-streets.

Figure 3.9 shows a slice of an example congestion frequency map for the southbound general purpose lanes on I-5 at the Ship Canal Bridge just north of downtown Seattle (mileposts 169 to 168). Vertically, the graph represents the length of the bridge. Horizontally, the graph shows part of a 24-hour day, from 6:00 AM to 8:00 PM. This example traffic profile represents weekday traffic conditions based on data collected every 5 minutes during 261 weekdays in 1999.

The colors on the profile represent the likelihood of encountering heavy congestion as follows:

- light gray means that traffic at that time and location is significantly congested less than 20 percent of the time (i.e., no more than one weekday per week, on average)
- dark gray means that traffic at that time and location is significantly congested 20 to 40 percent of the time (i.e., one to two weekdays per week, on average)
- light blue means that traffic at that time and location is significantly congested 40 to 60 percent of the time (i.e., two to three weekdays per week, on average)
- dark blue means that traffic at that time and location is significantly congested 60 to 80 percent of the time (i.e., three to four weekdays per week, on average)
- black means that traffic at that time and location is significantly congested 80 to 100 percent of the time (i.e., four to five weekdays per week, on average).

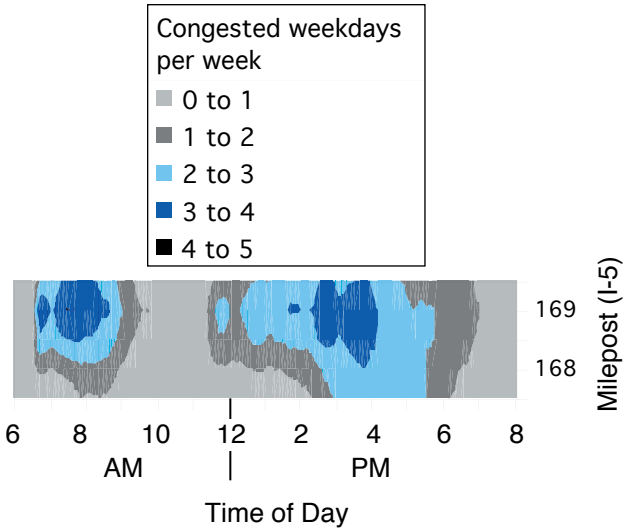

Figure 3.9. Congestion Frequency Profile: Southbound I-5 Ship Canal Bridge

In this example of the Ship Canal Bridge, heavy congestion is not likely to be encountered until about 6:30 AM, as indicated by the light gray color. By about 7:00 AM, however, the likelihood of encountering significant congestion in the north part of the bridge has increased to a 60 to 80 percent chance (three to four weekdays per week) , as indicated by the dark blue. The likelihood of heavy congestion stays high until about 8:30 AM on the north part of the bridge, and moderate (two to three weekdays per week, or light blue) on the south part of the bridge. This higher likelihood of congestion at the north end of the bridge reflects the combination of increasing volumes of

vehicles arriving at the Ship Canal from the north, and vehicles entering the freeway at the NE 45th and NE 50th street on-ramps, which are just upstream from the Ship Canal bridge. Congestion on the south end of the bridge is affected by traffic at the SR 520 interchange as well as the geographic extension of congestion approaching the downtown Seattle core.

From around 9:30 AM to 11:30 AM, heavy congestion is infrequent; however, another period of increasing congestion frequency begins to build starting around 11:30 AM. By 2:30 PM, the likelihood of encountering congestion on the bridge is moderate to high again and stays that way for several hours; the chances of traveling in significant congestion remain moderate (a 40 to 60 percent chance) the rest of the afternoon until around 5:30 PM, then gradually decrease until about 7:00 PM. After 7:00 PM the likelihood of significant congestion on the bridge returns to no more than 20 percent.

It is not uncommon that an area with heavy average congestion will also have a moderate to high frequency of heavy congestion. For example, a location and time period on the average congestion contour map that is blue (heavy congestion) is also likely to be an area with a moderate to high frequency of heavy congestion on the congestion frequency contour map (light blue to dark blue). Examples of such areas include roadway sections affected by bottlenecks or other recurring congestion problems. However, more moderate conditions on the average congestion map may not be similarly highlighted on the congestion frequency map because of differences in day-to-day congestion patterns. For example, an area could have moderate average congestion as a result of either relatively constant moderate day-to-day traffic patterns, or significant variations from one day to the next that happen to average to a moderate condition. The latter highly variable pattern, indicative of a roadway section frequently impacted by such occurrences as accidents or other incidents, would trigger a higher frequency of heavy congestion than the former steady pattern, even though both conditions might lead to the same average condition. The congestion frequency identifies the degree to which significant congestion is likely at certain times and locations and is a measure of the uncertainty of good travel performance. It can thus be considered an indicator of the "reliability" of good travel performance in that area.

The following are summary descriptions of the corridor congestion frequency maps shown in figures 3.10 through 3.16. Note that these maps show the estimated likelihood of encountering significant weekday congestion on **general purpose lanes** only. HOV lanes, collector-distributor lanes, and express/reversible lanes are not included.

NOTE: The following describe the likelihood of encountering "significant" or heavy congestion (where "significant" is defined as Level of Service F, or unstable traffic speeds) at different locations and times. It is important to keep in mind, however, that the typical traveler may perceive the onset of congestion at a different threshold. For example, a traveler might feel that any freeway speed that is less than the speed limit "feels" like heavy congestion and might therefore believe that he or she experiences congestion more frequently than indicated by the following analysis.

North I-5 (Downtown Seattle to South Everett) Congestion Frequency

Northbound: Figure 3.10 shows that on I-5 north of downtown Seattle, the chances of encountering heavy northbound congestion are highest during the afternoon commute period beginning about 3:30 PM and extending to about 6:30 PM, in the area from downtown Seattle north to NE 185th Street, approaching the county line. The likelihood of traveling in congestion in this area ranges from moderate to high.

Southbound: Figure 3.10 shows that the chances of encountering heavy southbound congestion are highest during the morning commute period beginning shortly after 6:00 AM and continuing to about 9:00 AM, in the area from the I-405 interchange at Swamp Creek south to Northgate, and also from near SR 522 to the Ship Canal bridge. The likelihood of traveling in congestion in this area ranges from moderate to high (a 40 to 100 percent chance). There is also a moderate to high likelihood of encountering heavy southbound congestion in the afternoon from Northgate through downtown Seattle, particularly near the Ship Canal bridge.

South I-5 (Federal Way to Downtown Seattle) Congestion Frequency

Northbound: Figure 3.11 shows that on I-5 south of downtown Seattle, there is a moderate to high likelihood of encountering heavy northbound congestion starting

about 6:00 AM as one approaches downtown Seattle, particularly between Boeing Field and downtown Seattle. Near the West Seattle Bridge and Spokane Street, there is a very high likelihood of encountering heavy congestion during the AM peak period. Between Boeing Field and I-90, the chances of traveling in congestion are moderate to high throughout much of the day, with a respite in the early afternoon. Moderate congestion is also likely in the mornings from about 6:30 AM to 8:30 AM from Federal Way to Tukwila.

Southbound: South of downtown Seattle, the likelihood of southbound traffic encountering heavy congestion is highest throughout the PM peak period from South-center Hill to Federal Way.

North I-405 (SR 520 Interchange to Swamp Creek) Congestion Frequency

Northbound and Southbound: The tidal pattern seen in the average congestion contour maps can also be seen in the congestion frequency maps (see Figure 3.12). On I-405 north of SR 520, there is a high to very high likelihood of heavy congestion at several locations in the southbound direction during the AM peak period and in the northbound direction during the PM peak period.[5]

South I-405 (Tukwila to SR 520 Interchange) Congestion Frequency

Northbound and Southbound: The tidal pattern seen in the average congestion contour maps is also seen in the congestion frequency maps (see Figure 3.13). On I-405 south of I-90, there is a high to very high likelihood of heavy congestion in the northbound direction between about 6:30 AM and 10:00 AM from SR 900 north to the Coal Creek Area, and on the section from Tukwila to SR 167 beginning early in the afternoon. In the southbound direction there is a high to very high likelihood of heavy PM peak period congestion from SR 520 through Bellevue to the Coal Creek area south of I-90 and again on the approach to the Kennydale Hill area. The southbound approach from SR 900 through the Renton S-curves to the SR 167 interchange also experiences a high to very high frequency of heavy congestion during much of the afternoon. This stretch of roadway also experiences a high frequency of congestion for the southbound approach in the morning period, between 6:30 AM and 9:00 AM.

SR 520 (I-5 to Redmond) Congestion Frequency

Eastbound and Westbound: In the morning, heavy congestion occurs with moderate to high frequency on the eastbound approach to the bridge in the Montlake area from just before 7:00 AM to 10:00 AM (with very high frequency from about 7:30 to 9:00 AM), and on the westbound approach to the bridge from about 7:30 AM to 9:00 AM (see Figure 3.14). In the afternoon, heavy congestion occurs with moderate frequency on the eastbound approach from about 3:00 PM to 6:00 PM, and with high to very high frequency on the westbound approach from about 3:30 PM to 7:00 PM. The reverse commute pattern (eastbound to Bellevue AM, westbound to Seattle PM) can be seen here. Additionally, heavy congestion occurs with high to very high frequency approaching Redmond Way eastbound from 4:00 PM to 6:30 PM.

I-90 (Downtown Seattle to Issaquah) Congestion Frequency

Eastbound and Westbound: In general, heavy congestion does not occur with high frequency on this corridor (see Figure 3.15). There are a few exceptions. In the morning, from 7:00 AM to 9:00 AM, heavy westbound congestion occurs with occasional to moderate frequency east of the I-405 interchange. In the afternoon peak period from about 4:30 PM to 6:30 PM, congestion occurs with moderate frequency in both directions on Mercer Island. Heavy congestion is also occasional in frequency traveling eastbound on the bridge.

SR 167 (Auburn to Renton) Congestion Frequency

Northbound and Southbound: Northbound congestion on SR 167 occurs with moderate to very high frequency from about 5:30 AM to 8:30 AM from Star Lake Road to Kent-Kangley Road (see Figure 3.16). Heavy southbound congestion occurs most

[5] The north endpoint of this corridor analysis was moved from 231st Street SE (used in the 2001 report) to SR 524 because of new data availability.

frequently in the afternoon peak period from just before 2:30 PM to 6:00 PM in the area of Kent-Kangley Road to Star Lake Road, and also approaching SR 18 in Auburn from 4:00 PM to 6:00 PM.

The segment of northbound SR 167 near I-405 offers an interesting comparison between the two types of contour graphs. Note that this freeway segment has significant and extended average congestion during the day (as seen in the average congestion contours) but less widespread frequency of heavy congestion (as seen in the congestion frequency contours). This combination of conditions can occur if the northbound congestion approaching I-405 is "reliably" congested, i.e., the day-to-day variations from the average congestion condition may be small, and therefore, it is uncommon for heavy congestion that is significantly worse than average to occur. In such a case, the "hot spots" of high congestion frequency on the congestion frequency graph would be smaller than one might initially expect, given the congested appearance of the average condition.[6]

[6] Recall also that the interpretation of the congestion frequency graphs can be affected by potential differences between traveler perceptions of heavy congestion and the definition of heavy congestion that is used in the frequency graphs. As noted earlier, the frequency graphs use a relatively strict definition of heavy congestion (Level of Service F, or unstable freeway speeds). However, travelers may perceive that heavy congestion begins well before that definition is technically satisfied. Thus, travelers may perceive heavy congestion to be frequent, even when the strict technical definition of heavy congestion that is used in the frequency graph is not often met.

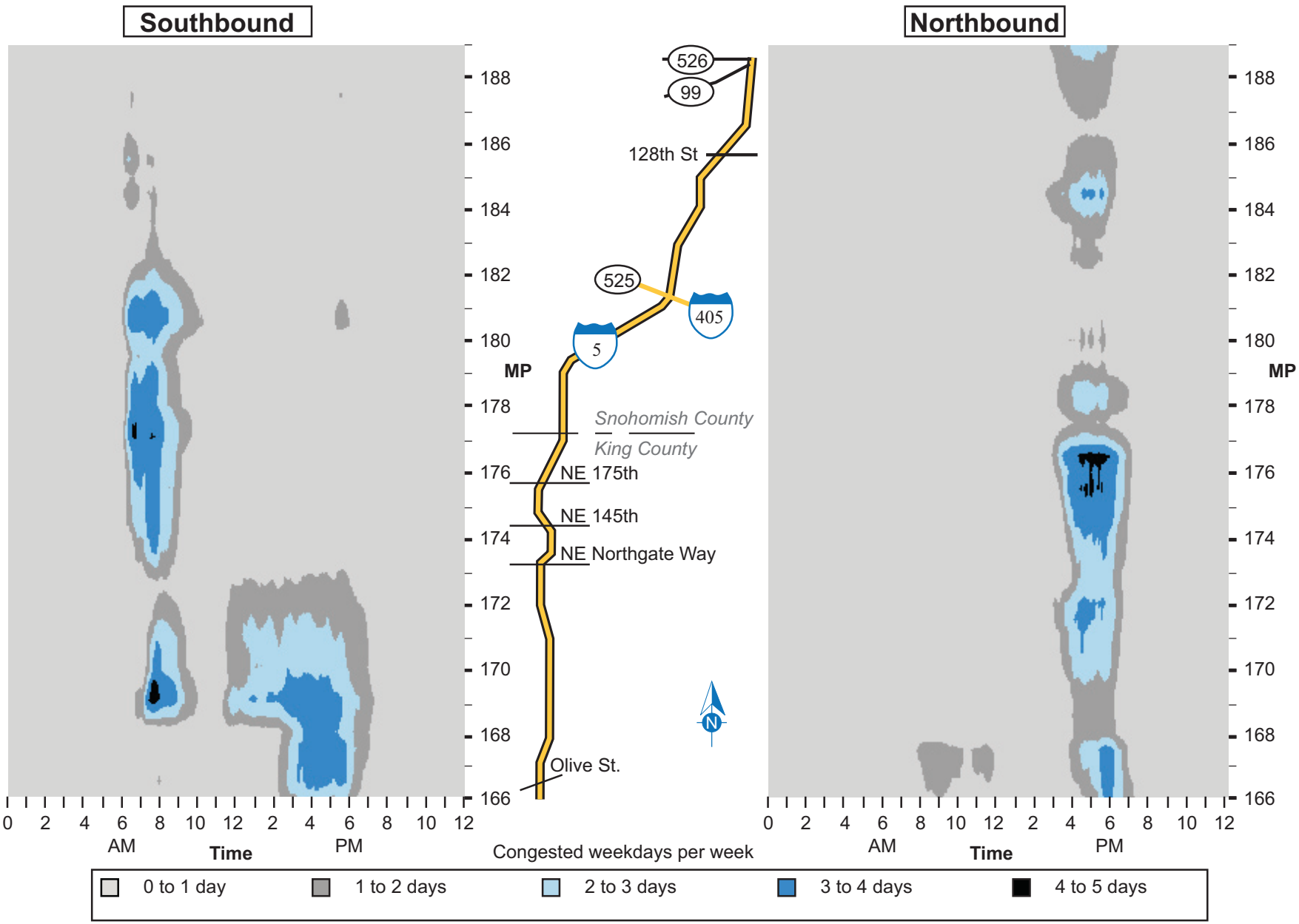

Figure 3.10. Interstate 5 North Congestion Frequency, General Purpose Lanes, 2003 Weekday Average

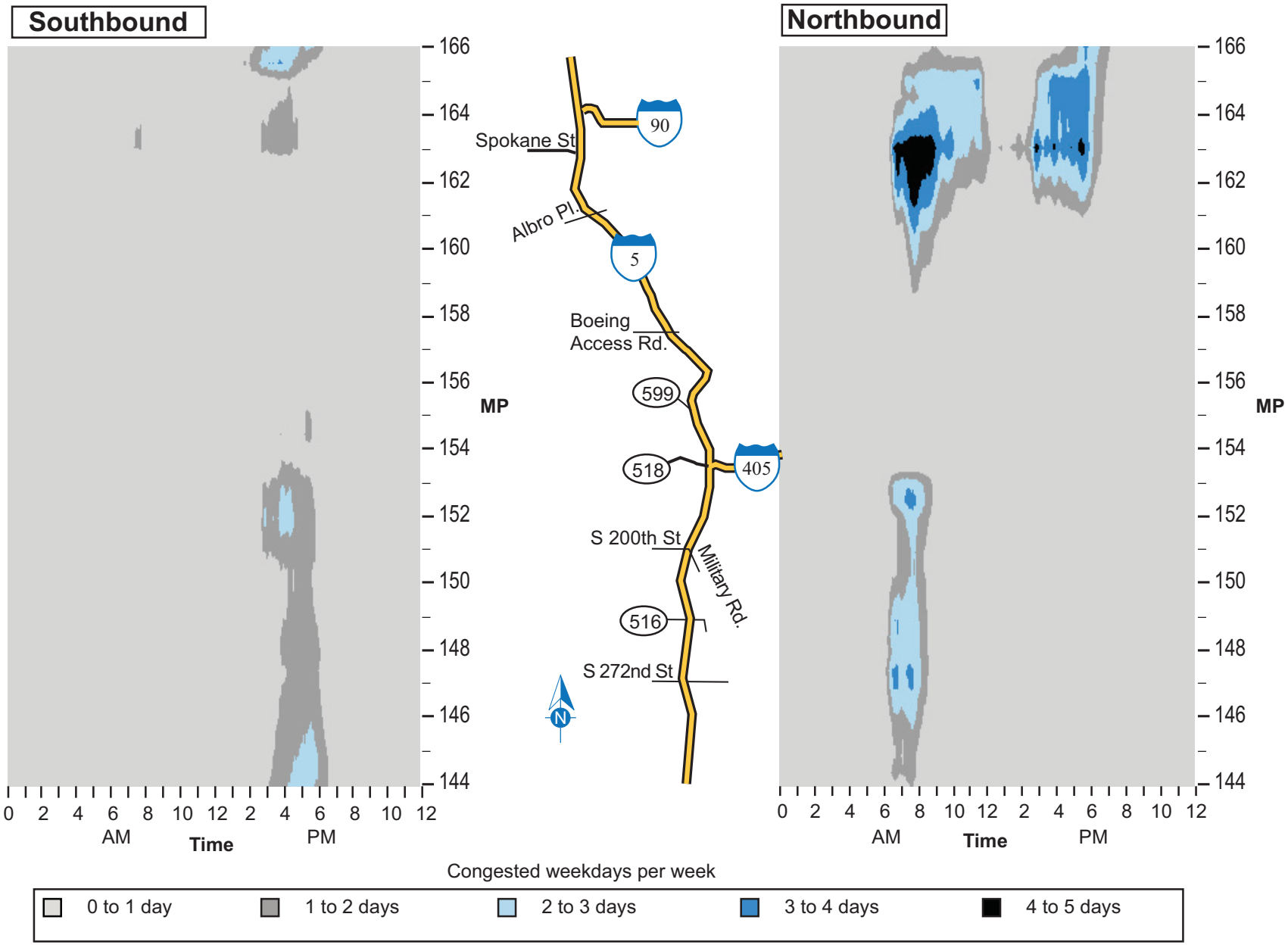

Figure 3.11. Interstate 5 South Congestion Frequency, General Purpose Lanes, 2003 Weekday Average

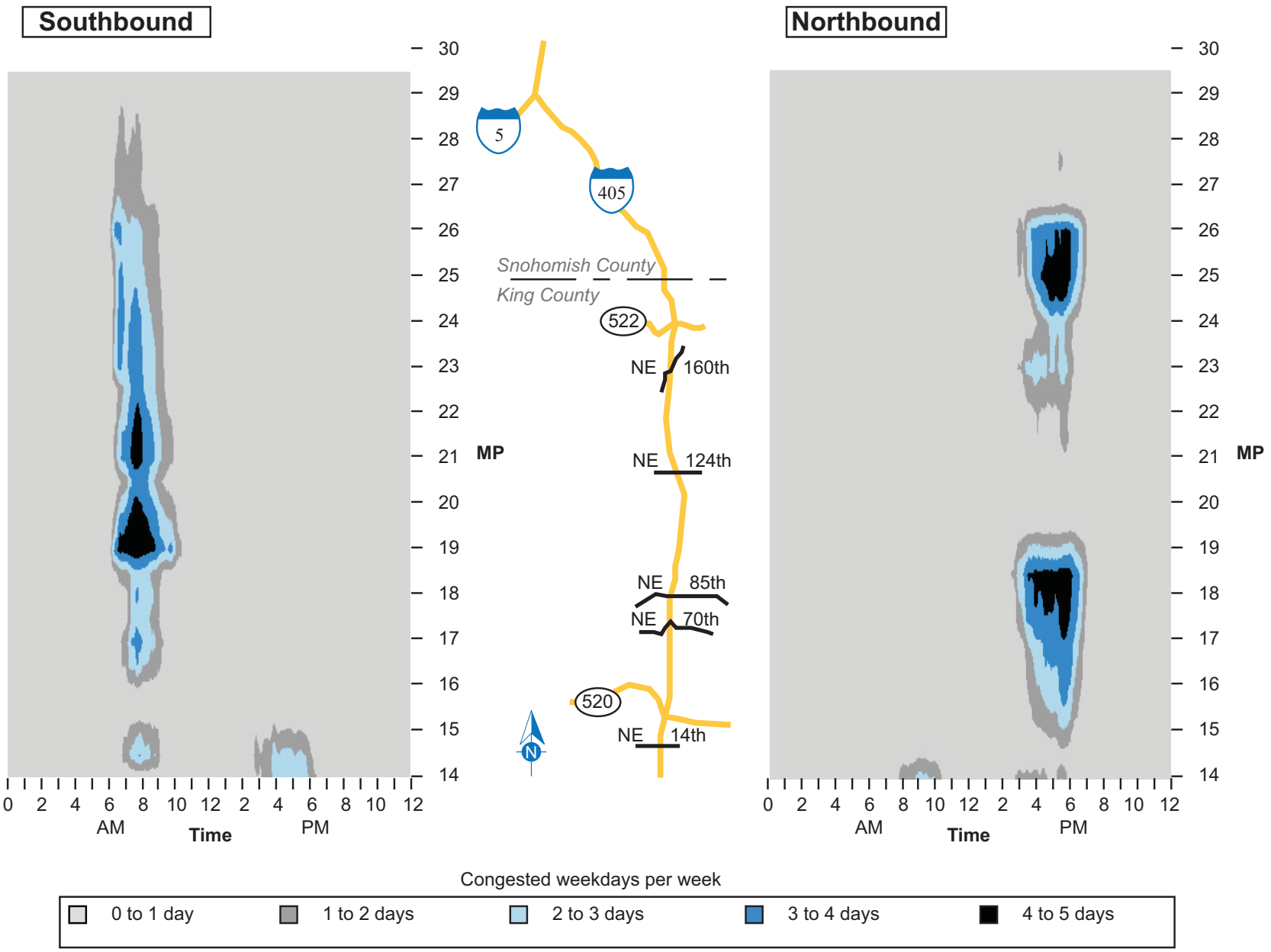

Figure 3.12. Interstate 405 North Congestion Frequency, General Purpose Lanes, 2003 Weekday Average

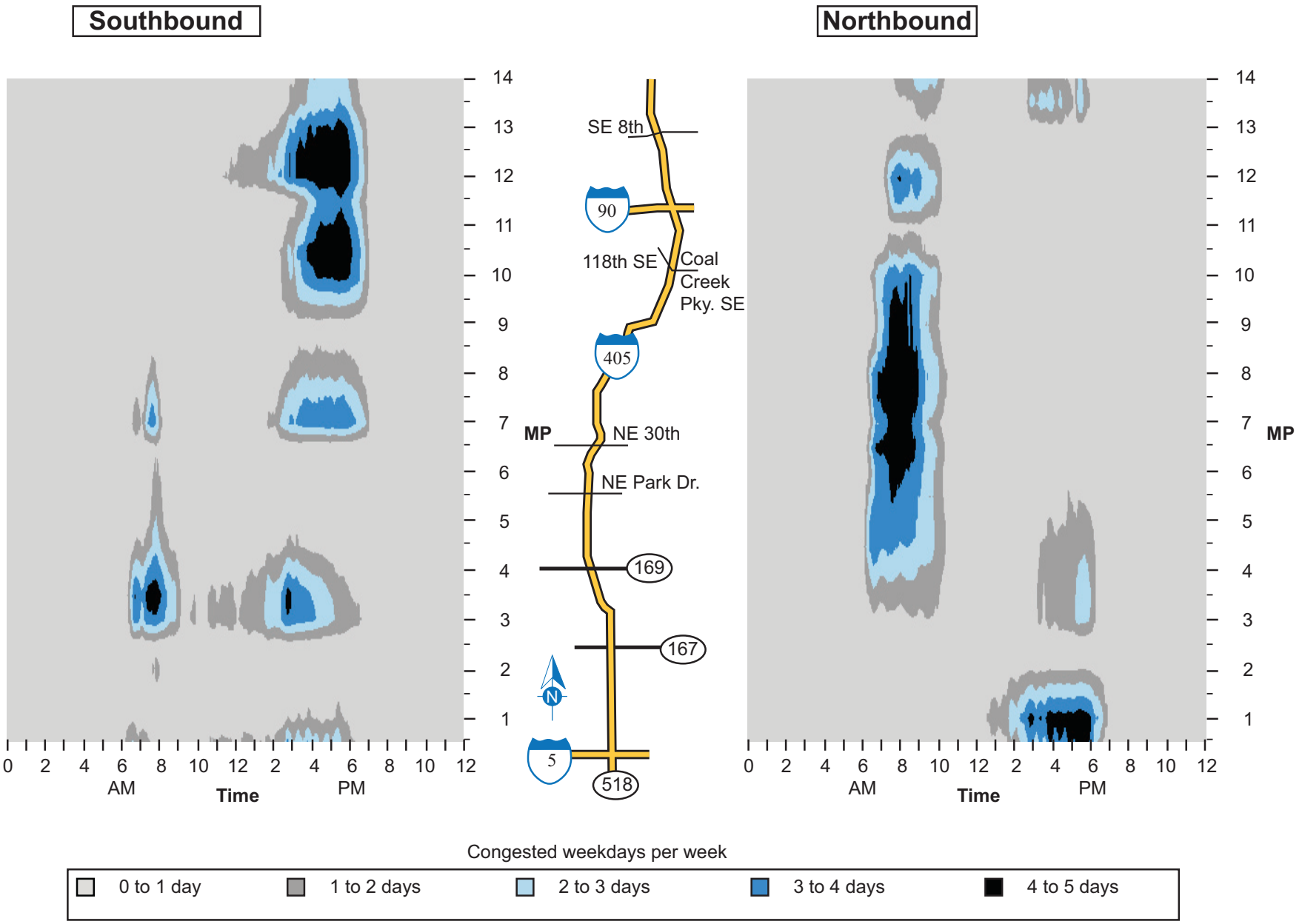

Figure 3.13. Interstate 405 South Congestion Frequency, General Purpose Lanes, 2003 Weekday Average

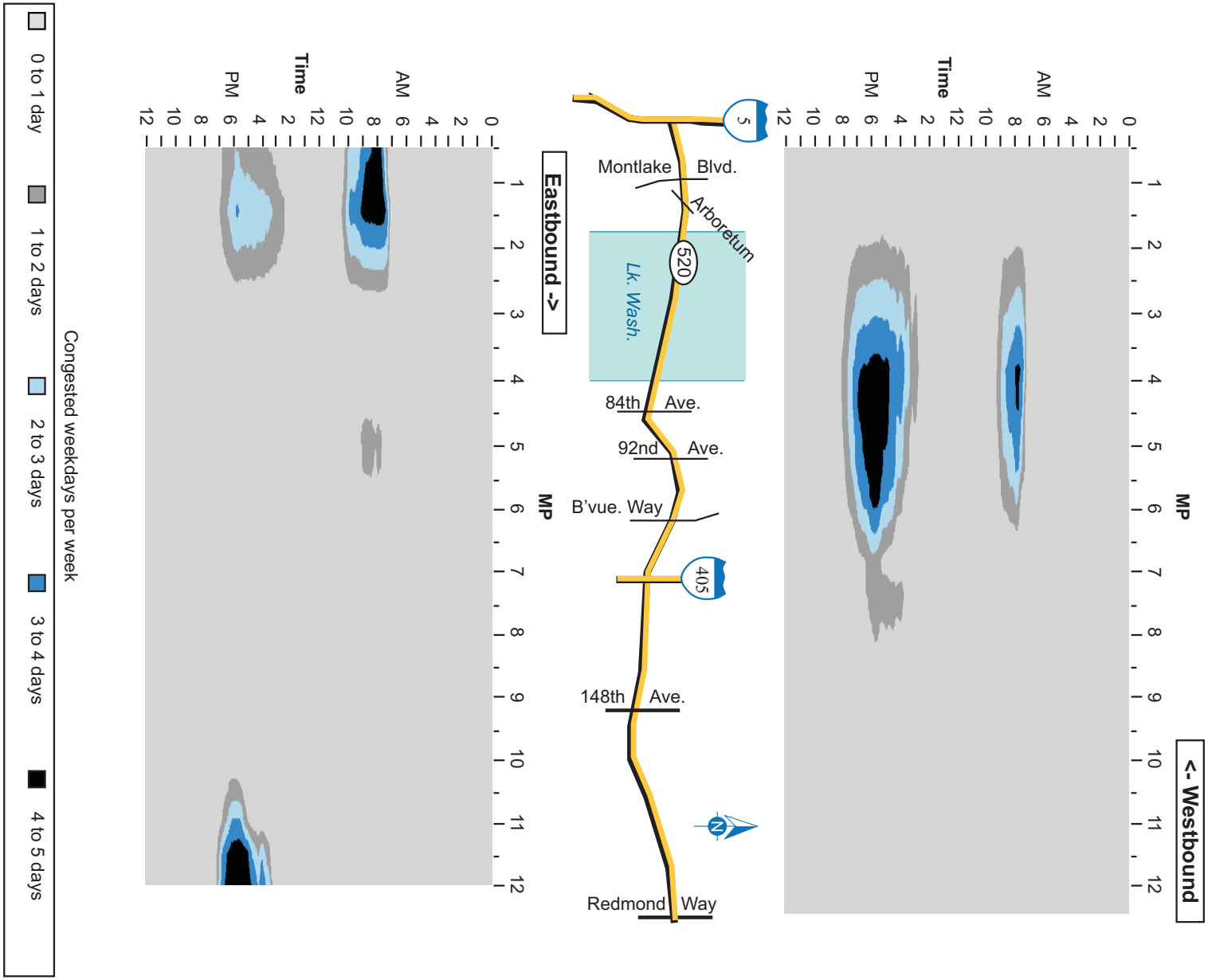

Figure 3.14. State Route 520 Congestion Frequency, General Purpose Lanes, 2003 Weekday Average

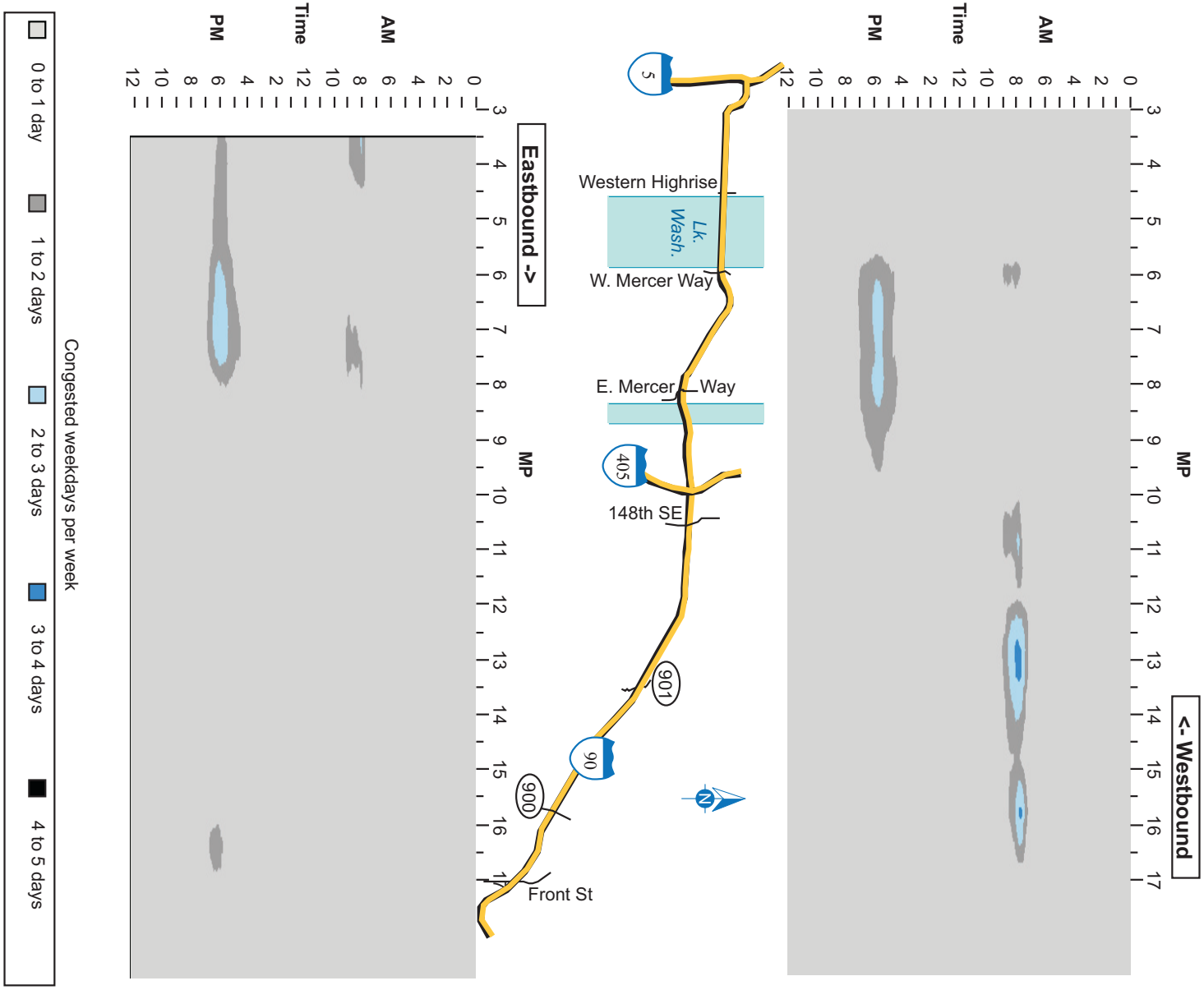

Figure 3.15. Interstate 90 Congestion Frequency, General Purpose Lanes, 2003 Weekday Average

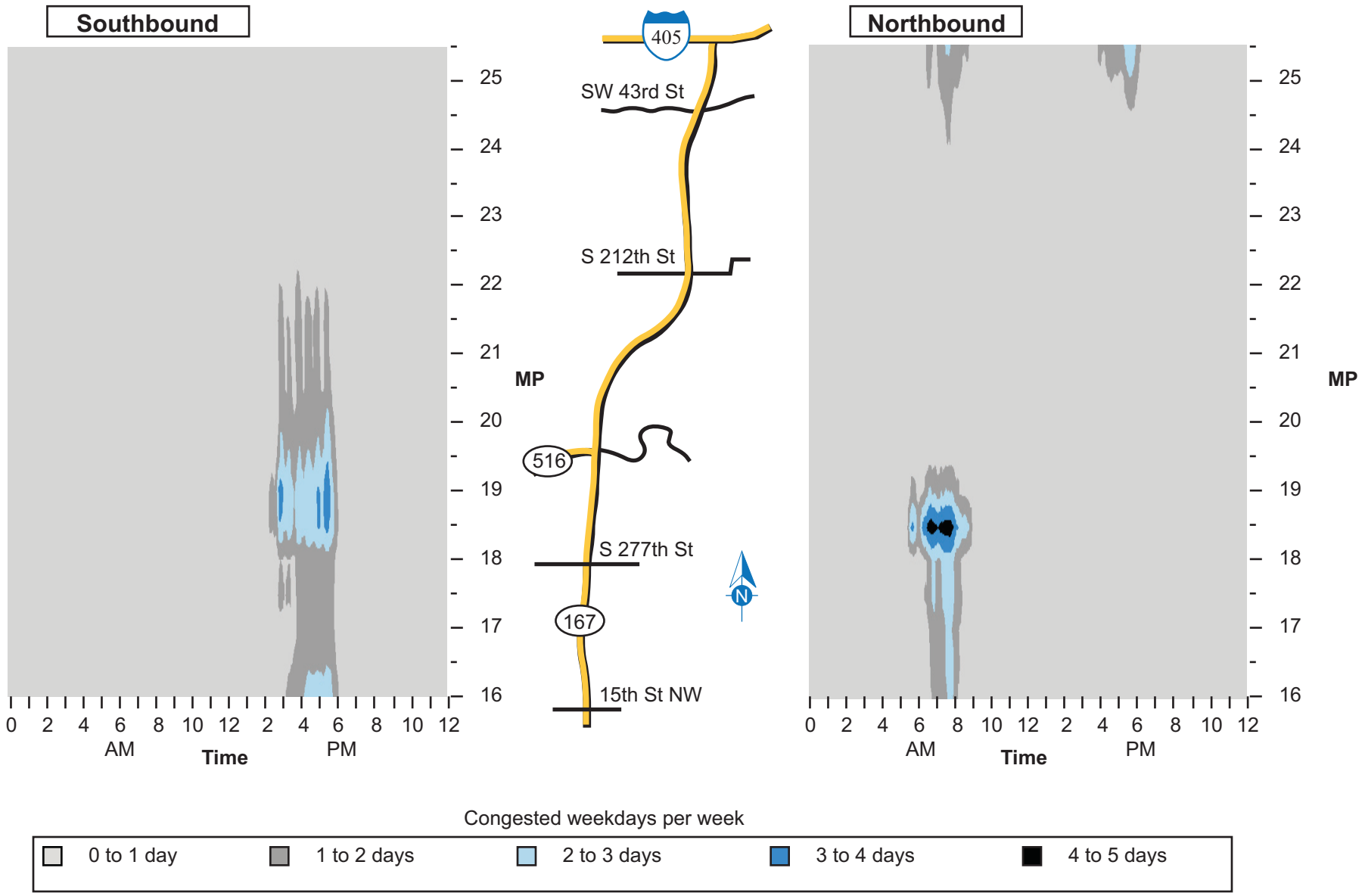

Figure 3.16. State Route 167 Congestion Frequency, General Purpose Lanes, 2003 Weekday Average

Results: Average Trip Travel Times

In this subsection the estimated travel time characteristics of selected hypothetical trips are discussed. Tables 3.1 and 3.2 list details of the 13 hypothetical trip routes selected for travel time estimation.[7] Table 3.1 lists north-south routes, while Table 3.2 lists predominantly east-west routes. Figure 3.18 graphically summarizes the thirteen routes. For each of the thirteen routes described in this report, two trips were analyzed, one in each direction of travel, for a total of 26 trips. For each of the 26 trips, 2003 data were used to estimate three measures: 1) average travel time, 2) 95th percentile travel time (i.e., a measurement that indicates that nineteen times out of twenty—95 percent of the time—a trip's travel time will be less than a certain number of minutes), and 3) the likelihood of a "slow" trip, defined to be an average overall trip speed on the freeway of less than approximately 35 mph. These measures are all summarized graphically as a function of the trip start time and trip direction. All trips assume freeway-only routes on **general purpose mainline lanes and freeway-to-freeway ramps** during an average weekday. On- and off-ramps, HOV lanes, and express/reversible lanes are not included.

Note that the three travel time-related performance measures (average trip time, 95th percentile trip time, and likelihood of slow trips) are estimates and are used for comparative purposes rather than as absolute values. The travel times reflect "average" freeway conditions on these routes at different times of day; a specific travel time on a given day may differ from these estimates because of an individual's driving style and vehicle characteristics, as well as that day's traffic levels, congestion patterns, and weather conditions. Note also that the travel time estimates reflect the cumulative effect of all congestion along a given route; the overall trip time may be affected by one large section of congestion or a number of smaller slowdowns along the way. It is therefore also useful to compare the travel time patterns with the geographic patterns of congestion seen in the earlier traffic congestion maps (figures 3.2 through 3.8) to gain a better understanding of the association between specific bottleneck locations and trip travel time.

[7] The 2001 report included 11 trip routes. Two new routes were added with the availability of additional loop data. The new routes are Seattle to Federal Way (I-5) and Bellevue to Everett (I-405, I-5).

The following is a brief explanation of how to read a travel time graph. This is followed by a discussion of the estimated travel time measures for each of the 26 trips.

How to Read Travel Time Graphs

Figure 3.17 shows an 8-hour slice of a typical travel time graph, in this case for westbound SR 520 general purpose lanes, for a trip from Redmond Way to I-5. The estimated travel time is a function of the time of day that the traveler begins the trip, shown along the horizontal axis. The green line represents the average travel time, measured with the left vertical axis, which in this example varies from about 17 minutes for a person leaving Redmond at midday, to about 27 minutes during the evening commute.

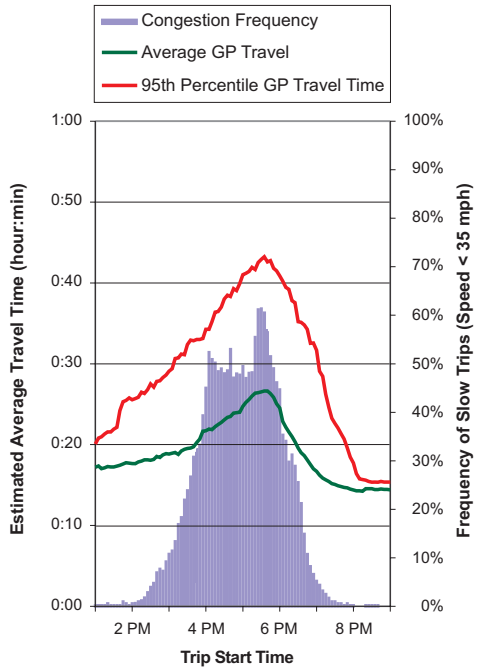

Figure 3.17. Estimated Average Weekday Travel Times (1997): Westbound SR 520, General Purpose Lanes, Redmond Way to I-5 (14.8 mi)

Table 3.1. North-South Routes Used for Travel Time Analyses

Route	Route Endpoints	Freeway Corridors	Route Type	Traffic Considerations
Route 1: Everett Seattle	SR 526 Seattle CBD	I-5	Suburb to Seattle	Snohomish County traffic heading to Seattle CBD via I-5
Route 2: Sea-Tac Seattle	South 184th Seattle CBD	I-5	Suburb to Seattle	South-end traffic heading to Seattle CBD via I-5 (See Note 1 below)
Route 2FW: Federal Way Seattle	South 320th Seattle CBD	I-5	Suburb to Seattle	South-end traffic heading to Seattle CBD via I-5 (See Note 1 below)
Route 3: Bothell Bellevue	I-5 interchange Bellevue CBD	I-405	Suburb to Suburban Center	North-end traffic heading to Bellevue CBD via I-405 (See Note 2 below)
Route 3EV: Everett Bellevue	SR 526 Bellevue CBD	I-5, I-405	Suburb to Suburban Center	North-end traffic heading to Bellevue CBD via I-405 (See Note 3 below)
Route 4: Tukwila Bellevue	I-5 interchange Bellevue CBD	I-405	Suburb to Suburban Center	South-end traffic heading to Bellevue CBD via I-405
Route 5: Auburn Renton	SR 18 I-405 interchange	SR 167	Suburb to Suburb	South-end traffic heading to Renton via SR 167

Notes

1) The southernmost available I-5 freeway loop data in 2001 was at South 184th Street near Sea-Tac. In 2003, data were available to extend the route to South 320th Street in Federal Way. Travel times for both routes are included in this report (2 and 2FW).

2) Data from NE 8th Street on I-405 were not available during 2003 because of construction in the Bellevue CBD. Therefore, NE 14th Street was used as the endpoint for southbound trips to Bellevue. SR 527 to Damson Road on I-405 were not available during 2001 because of data collection problems. Therefore, 231st Street SE was used as the interim northern endpoint of the trip. For 2003, the route extends to Filbert Road/ SR524 near the I-405/I-5 interchange at Swamp Creek.

3) An additional route (3E) from the Bellevue CBD to SR 526 in Everett was added for 2003. The route travels on I-405 between Bellevue and Bothell and on I-5 between Bothell and Everett.

4) CBD = Central Business District (downtown)

Table 3.2. East-West Routes Used for Travel Time Analyses

Route	Route Endpoints	Freeway Corridors	Route Type	Traffic Considerations
Route 6: Issaquah Seattle	Front St. Seattle CBD	I-90/I-5	Suburb to Seattle	Eastside (Issaquah) traffic heading to Seattle CBD via I-90
Route 7: Redmond Seattle	NE 60th Seattle CBD	SR 520/ I-5	Suburb to Seattle	Eastside (Redmond) traffic heading to Seattle CBD via SR 520 (see Note 1 below)
Route 8A: Bellevue Seattle	Bellevue CBD Seattle CBD	I-405/ SR 520/I-5	Suburb to Seattle	Bellevue CBD to Seattle CBD via the SR 520 bridge
Route 8B: Bellevue CBD Seattle	Bellevue CBD Seattle CBD	I-405/ I-90/I-5	Suburb to Seattle	Bellevue CBD to Seattle CBD via the I-90 bridge
Route 9: Redmond Bellevue	NE 60th Bellevue CBD	SR 520/ I-405	Suburb to Suburban Center	Eastside (Redmond) traffic to Bellevue CBD (see Note 1 below)
Route 10: Issaquah Bellevue	Front St. Bellevue CBD	I-90/I-405	Suburb to Suburban Center	Eastside (Issaquah) traffic to Bellevue CBD

Notes

1) Travel times on routes 7 and 9 were not estimated in 1999 because of a lack of data due to construction activity.
2) CBD = Central Business District (downtown)

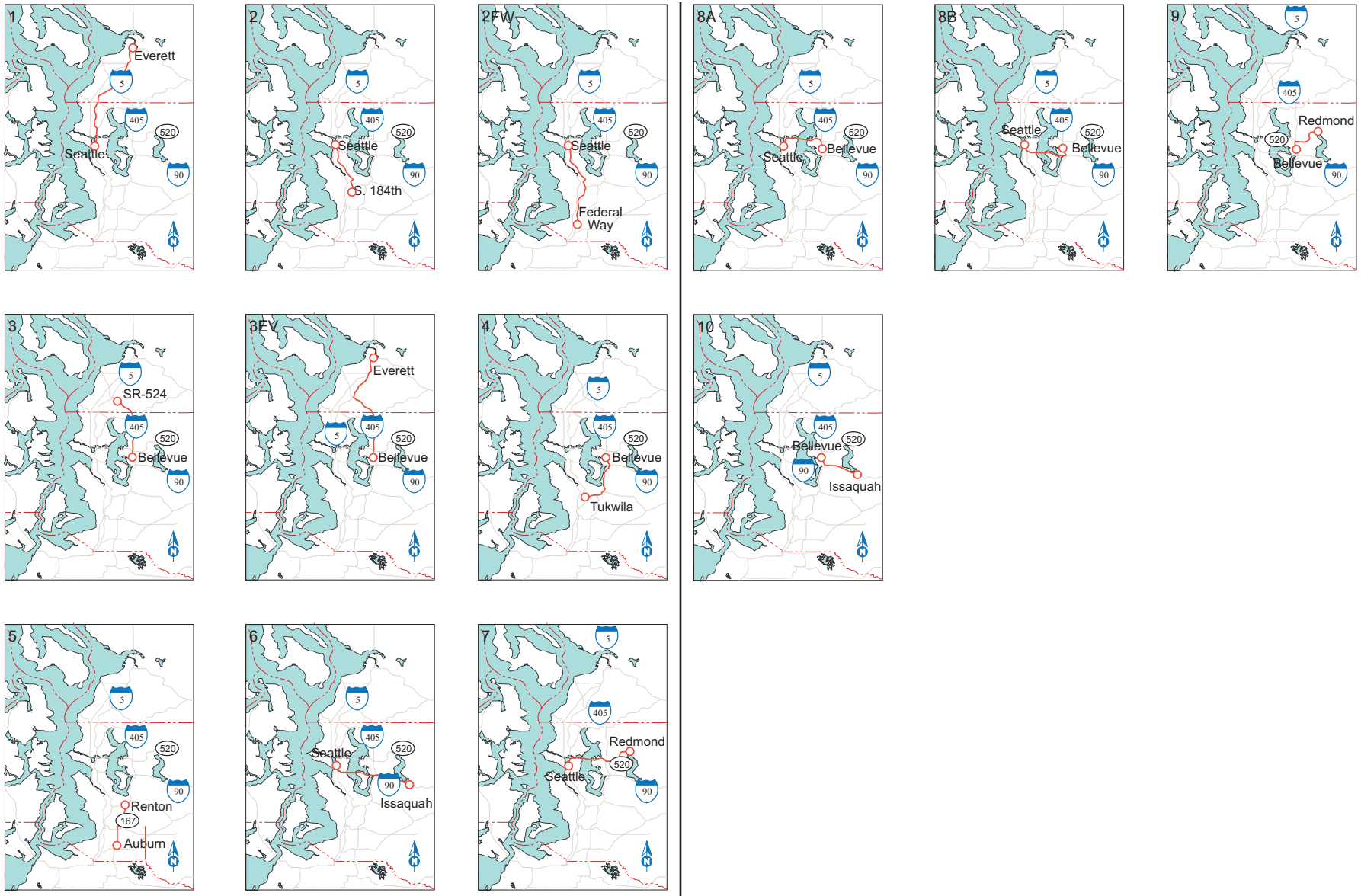

Figure 3.18. Summary of Routes Used for Trip Travel Time Estimates

The red line represents the 95th percentile travel time, which in this example can reach about 41 minutes in the evening peak, meaning that nineteen times out of twenty (i.e., 95 percent of the time) the trip's travel time will be 41 minutes or less. The 95th percentile travel time measure describes those conditions experienced on a "bad day" for that trip. The degree to which a trip's 95th percentile travel time differs from its average travel time indicates the variability of conditions routinely experienced for that trip. So for someone leaving Redmond at 5:30 PM the trip time is 28 minutes, on average, and approximately 41 minutes or less 95 percent of the time.

Superimposed on the two travel time lines is a column graph, measured along the right vertical axis, that illustrates the estimated frequency of congestion on a given trip or route. Congestion frequency is measured by the likelihood that the average trip speed will be below 35 mph for a given trip start time[8]. On the example trip, the congestion frequency of almost 61 percent at 5:30 PM indicates that there is approximately a 61 percent chance that the average overall trip speed will be less than 35 mph for a trip that starts at 5:30 PM.

The following are descriptions of the travel time estimates of each trip (figures 3.19 through 3.44).

Route 1. Everett to Seattle CBD, via I-5: 23.7 miles (figures 3.19, 3.20)

Overall: This route runs along I-5 between Everett (at the SR 526 interchange) and downtown Seattle, a freeway segment that includes some of the highest vehicle volumes in the region. A review of the congestion contour maps (figures 3.2 and 3.3) for that section of I-5 shows that in the southbound direction an extended segment of slow AM traffic spans nearly the entire length of the route, with particularly heavy congestion between the I-405 interchange at Swamp Creek and the Ship Canal bridge during the peak hours of about 6:00 to 9:00 AM. Southbound traffic eases somewhat along this route during the rest of the day, with the exception of the segment between Northgate and downtown Seattle, which can fluctuate between very congested and reasonably free flow conditions during the day. In the northbound direction, afternoon peak traffic is heavy along the entire route, particularly from downtown Seattle to about NE 175th Street.

Northbound: Northbound trips from downtown Seattle to south Everett experience only minor slowing throughout the day until about 2:00 PM, when trip times begin to steadily increase, peaking between about 4:00 PM to 5:30 PM; after leveling off, there is a steady decline back to uncongested trip conditions by about 7:30 PM. During the afternoon peak, trip times are as much as 70 percent higher than during the off-peak. There is also considerable variability in trip times during the afternoon peak; this variability begins during the midday hours, then increases throughout the afternoon. There is a moderate (50 percent) likelihood of a slow trip during the afternoon peak period.

Southbound: Travel times to downtown Seattle begin to increase shortly after 5:00 AM, peaking sharply during the morning peak period around 7:30 AM. During the AM peak, average trip times can rise up to about 80 percent higher than during off-peak times. Trip times fall during the midmorning hours, but they begin rising again shortly thereafter and throughout the afternoon, gradually peaking around 4:00 PM at about 40 percent higher than at off-peak uncongested times; after leveling off, trip times gradually fall to uncongested levels by about 7:30 PM. The large separation between 95th percentile trip times and average trip times during the AM and PM peak periods suggests the periodic occurrence of considerable day to day variability in trip times during the peak periods. The likelihood of a southbound trip with an average speed of less than 35 mph is up to almost 70 percent during the middle of the morning peak and around 25 percent during the afternoon peak.

Route 2. Sea-Tac to Seattle CBD, via I-5: 12.9 miles (figures 3.21, 3.22)

Overall: This route runs along I-5 between the Sea-Tac area (at South 184th Street) and downtown Seattle. A review of the I-5 congestion contour maps shows that

[8] Average weekday traffic conditions in this report were based on all 261 weekdays in 2003 (subject to data availability), including weekday holidays (when one would expect lighter traffic). It is thus reasonable to expect that the volumes and congestion frequencies for the average non-holiday weekday would be slightly higher than those shown in this report.

northbound traffic toward downtown Seattle is affected by significant congestion levels throughout the day between north Boeing Field and the Seattle CBD. Morning northbound travel is further affected by extended congestion beginning near the south end of Boeing Field, as well as congestion in the Southcenter Hill area. In the southbound direction, the segment between downtown Seattle and north Boeing Field experiences moderate to significant congestion throughout the day, with the addition of afternoon congestion in the south Boeing Field and Southcenter Hill areas.

Northbound: Travel time begins to increase significantly starting about 6:00 AM, peaking at about 8:00 AM when the trip times are up to 75 percent higher than during off-peak hours, accompanied by a significant likelihood of slow trips. During the rest of the daytime hours, trip times fluctuate at lower levels (but still between 10 percent and 50 percent higher than free-flow levels), accompanied by a low to moderate likelihood of slow trips. Travel times increase somewhat during the afternoon peak hours, then return to free-flow conditions by about 7:30 PM. Trip time variability is moderate to high throughout the day.

Southbound: Southbound trip times stay near off-peak levels with relatively small day-to-day travel time variations during much of the day until about 2:00 PM, when the average trip time begins to increase. It reaches a maximum around 4:00 PM, when average trip times are up to about 35 percent higher than off-peak times. During the PM peak period there is some day-to-day variability in trip times and a low (less than 10 percent) likelihood of slow trips.

Route 2FW. Federal Way to Seattle CBD, via I-5: 21.8 miles NB, 22.1 miles SB (figures 3.23, 3.24)

Overall: This route runs along I-5 between Federal Way (at South 320th Street) and downtown Seattle.[9] A review of the I-5 congestion contour maps shows that morning northbound traffic is moderate to heavy from Federal Way through the Southcenter Hill near Tukwila, then builds again starting near the Boeing Access Road, becoming heavier past Boeing Field, and continues into downtown Seattle. In the southbound direction, the segment between downtown Seattle and Boeing Field experiences moderate to significant congestion throughout the day. During the PM peak hours, congestion builds approaching the Boeing Access Road, and again on the Southcenter Hill at Tukwila, south of the I-405 interchange, continuing through Federal Way.

Northbound: Travel time begins to increase significantly starting about 5:30 AM, peaking near 8:00 AM when the trip times are about 80 percent higher than during off-peak hours. There is a moderate to high (near 60 percent) likelihood of a slow trip during the morning peak period. During the rest of the daytime hours, trip times fluctuate at lower levels (but still between 10 percent and 35 percent higher than free-flow levels), with a low likelihood of slow trips. Travel times increase slightly during the afternoon peak hours but return to free-flow conditions by about 6:30 PM. There is variability in trip times throughout the day.

Southbound: Southbound trip times from Seattle to Federal Way stay near off-peak levels with relatively small day-to-day travel time variations during much of the day until about 2:00 PM, when the average trip time begins to increase. It reaches a maximum from about 3:30 PM to 5:30 PM, when average trip times are up to about 50 percent higher than off-peak times. During the PM peak period there is a moderate (about 25 percent) likelihood of slow trips. Travel times during the peak period range from 34 minutes, on average, to approximately 50 minutes or less 95 percent of the time.

Route 3. SR 524 to Bellevue CBD, via I-405: 15.7 miles NB, 15.3 miles SB (figures 3.25, 3.26)

Overall: This route runs along I-405 from SR 524 to downtown Bellevue.[10] This route experiences a "tidal" congestion pattern, in that southbound congestion is heavy in the morning peak period, whereas northbound congestion is heavy in the evening peak period. The freeway segment between the SR 520 interchange and downtown Bellevue experiences some congestion in both directions during much of the daytime hours.

Northbound: There is a noticeable increase in travel time in the afternoon, beginning

[9] The route from Federal Way to Seattle was added in 2003 because of additional data collection capability.

[10] The north endpoint of this route was moved north from 231st Street SE (used in the 2001 report) to Filburt Road/SR 524 because of newly available data.

around 2:00 PM and steadily growing to a peak around 5:00 PM, when trip times are up to 80 percent longer than off-peak hours. There is day-to-day variability in travel times during the midst of the afternoon peak period, with travel times ranging from 26 minutes, on average, to approximately 37 minutes or less 95 percent of the time. There is a moderate (50 percent) chance of a slow trip during that time.

Southbound: As the aforementioned "tidal" congestion pattern would suggest, the southbound travel time pattern is somewhat of a mirror image of the northbound pattern, with travel times peaking in the morning rather than the evening peak period. However, the travel times and slow trip frequency are higher for southbound morning traffic than northbound afternoon traffic. AM travel times peak at around 7:30 AM, when travel times can be over 100 percent longer than during off-peak hours. While the northbound trip times increase significantly only in the afternoon, the southbound morning "bump" in trip times is accompanied by a modest afternoon increase, with trip times peaking around 5:30 PM at about 20 percent higher than off-peak times. There is a high level of variability in southbound travel times during the AM peak period accompanied by a high (near 70 percent) likelihood of slow trips. The southbound evening trips experience smaller levels of travel time variability.

Route 3EV. SR 526 to Bellevue CBD, via I-5, I-405: 23.1 miles NB, 22.8 miles SB (figures 3.27, 3.28)

Overall: This route runs along I-5 from Everett to Swamp Creek, then on I-405 from the interchange to downtown Bellevue.[11] On I-405, the route experiences a "tidal" congestion pattern, with heavy southbound congestion in the morning peak period and heavy northbound congestion in the evening peak period. On the I-5 section of the route, northbound congestion is heavy during the afternoon peak period, particularly at the I-405 interchange. The southbound traffic on I-5 experiences moderate congestion throughout the day.

Northbound: A noticeable increase in travel time occurs in the afternoon, beginning around 2:00 PM and steadily growing to a peak around 5:00 PM, when trip times are 65 percent longer than off-peak hours. There is a steady decline back to uncongested conditions by about 7:00 PM. There is noticeable day-to-day variability in travel times during the midst of the afternoon peak period and a moderate (almost 40 percent) chance of a slow trip during that time.

Southbound: The southbound travel time pattern is somewhat of a mirror image of the northbound pattern, with travel times peaking in the morning rather than the evening peak period. Morning travel times peak at around 7:30 AM, when travel times can be almost 100 percent longer than during off-peak hours. The southbound trip times experience a modest afternoon increase, with trip times peaking around 5:30 PM at about 20 percent higher than off-peak times. The large separation between 95th percentile trip times and average trip times during the AM peak periods suggests a high level of variability. The likelihood of a southbound trip with an average speed of less than 35 mph is near 60 percent during the middle of the morning peak period.

[11] The route from SR 526 to Bellevue was added in 2003 because of increased traveler demand.

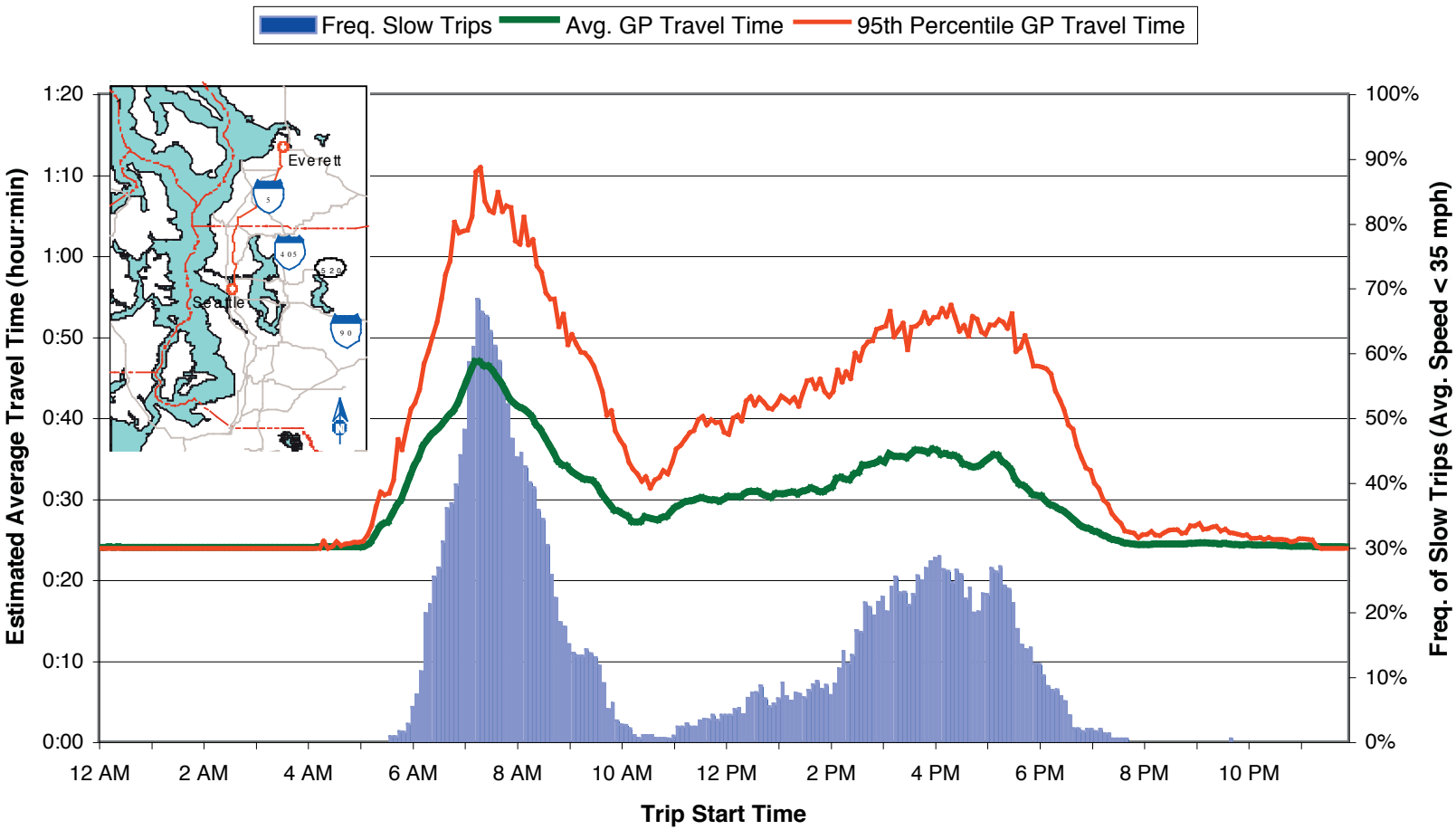

Figure 3.19. Estimated Average Weekday Travel Time (2003): SR 526 Interchange to Seattle CBD, General Purpose Lanes (23.7 mi)

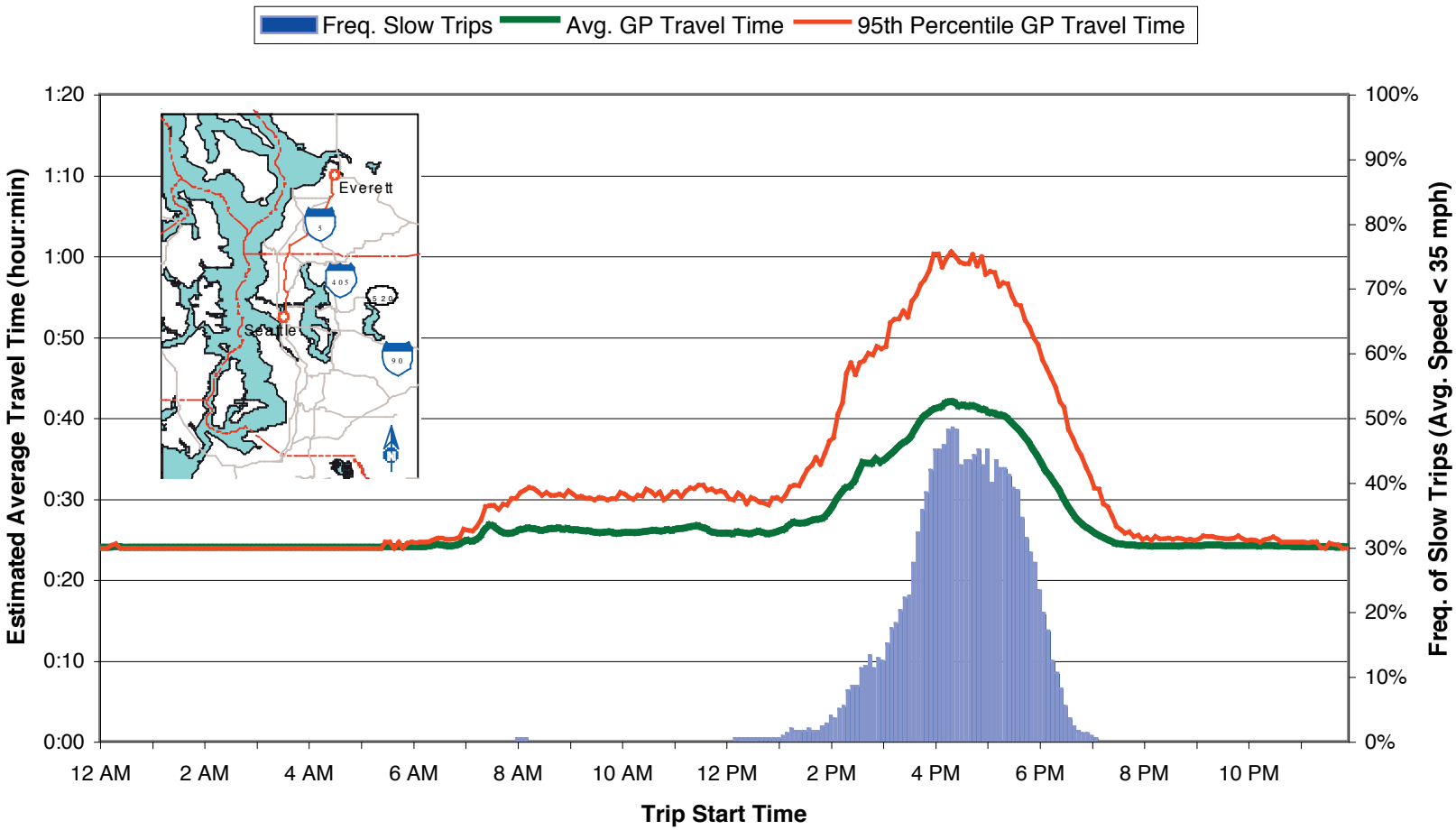

Figure 3.20. Estimated Average Weekday Travel Time (2003): Seattle CBD to SR 526 Interchange, General Purpose Lanes (23.7 mi)

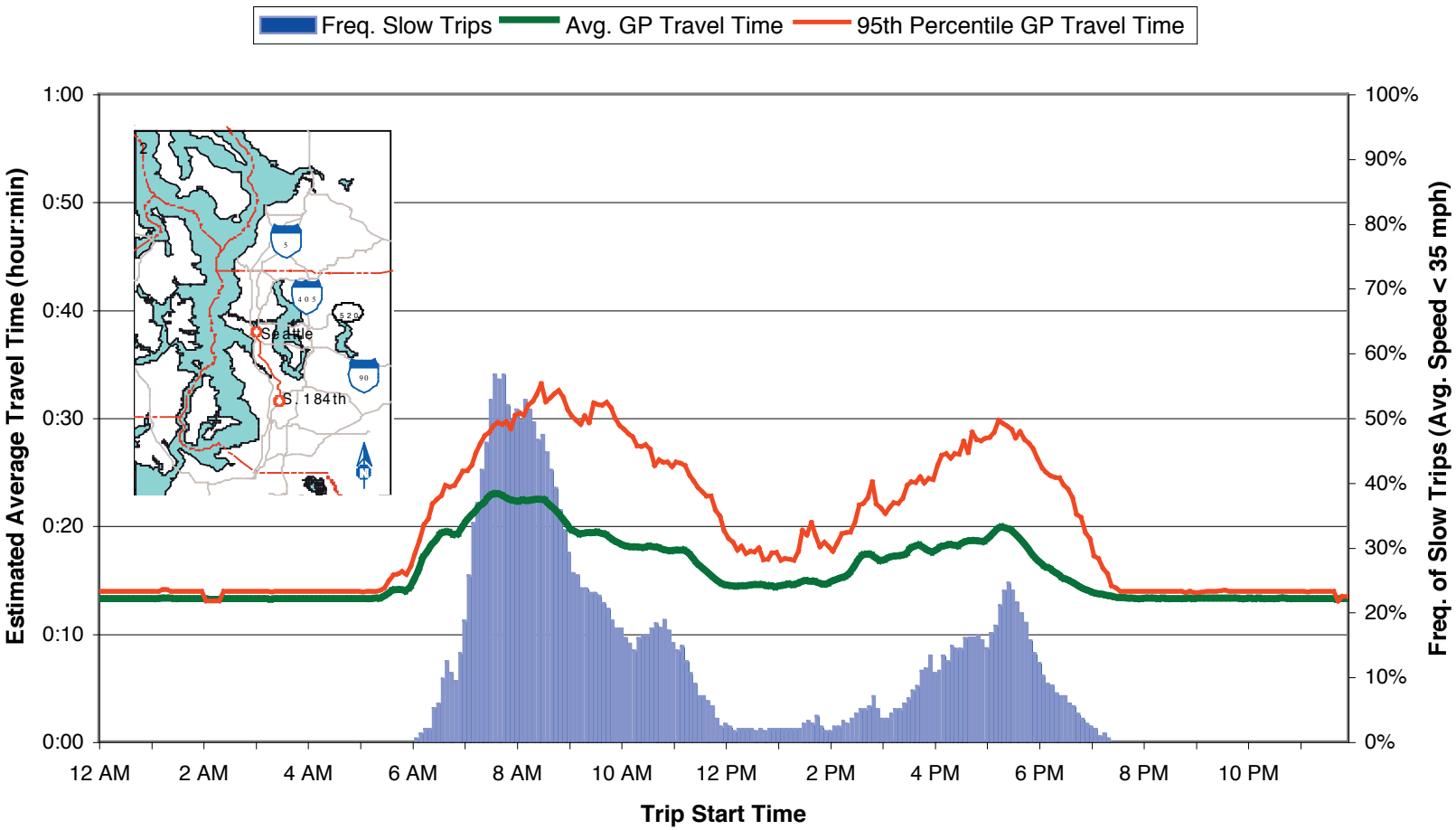

Figure 3.21. Estimated Average Weekday Travel Time (2003): SeaTac to Seattle CBD, General Purpose Lanes (12.9 mi)

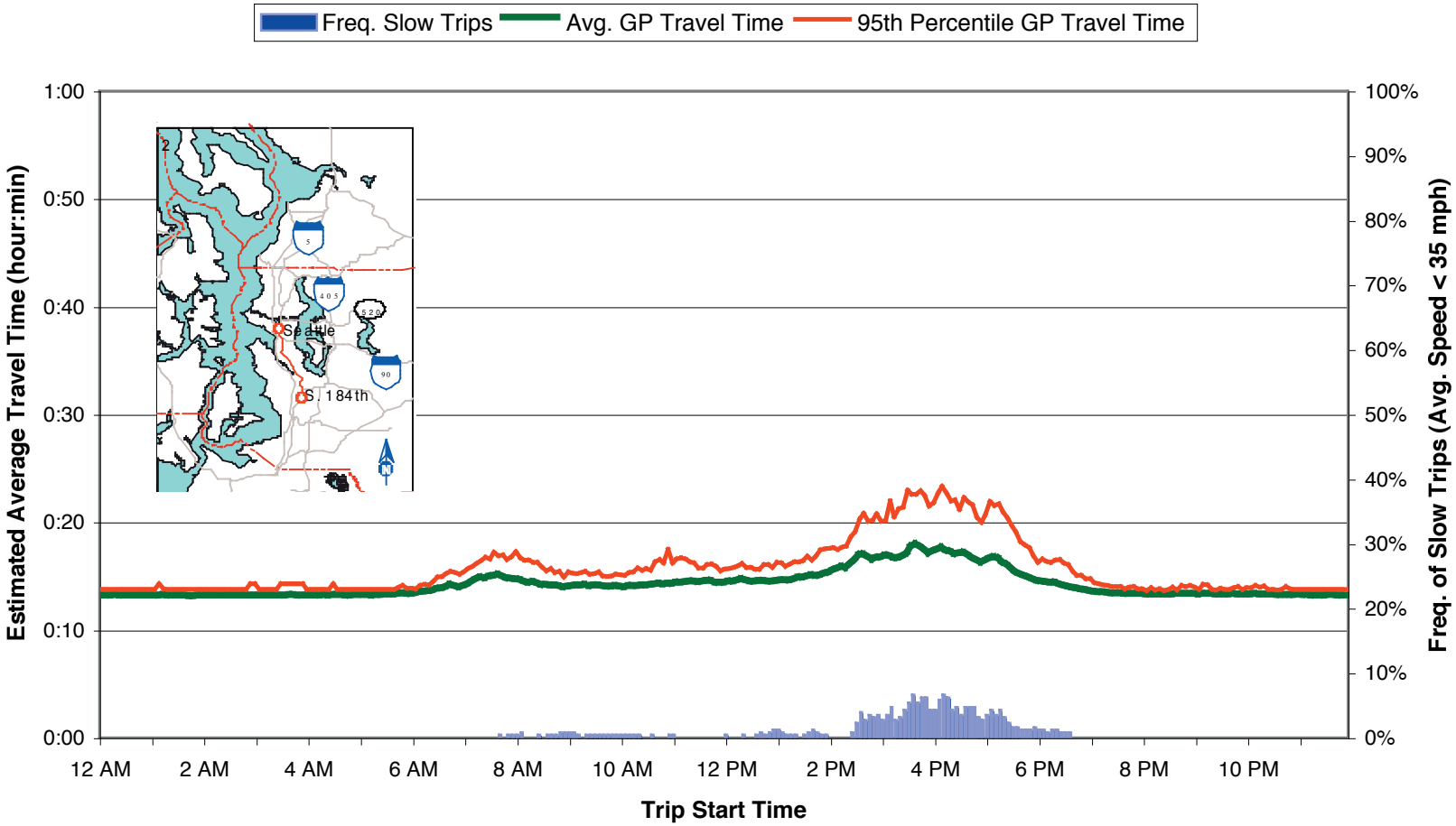

Figure 3.22. Estimated Average Weekday Travel Time (2003): Seattle CBD to SeaTac, General Purpose Lanes (12.9 mi)

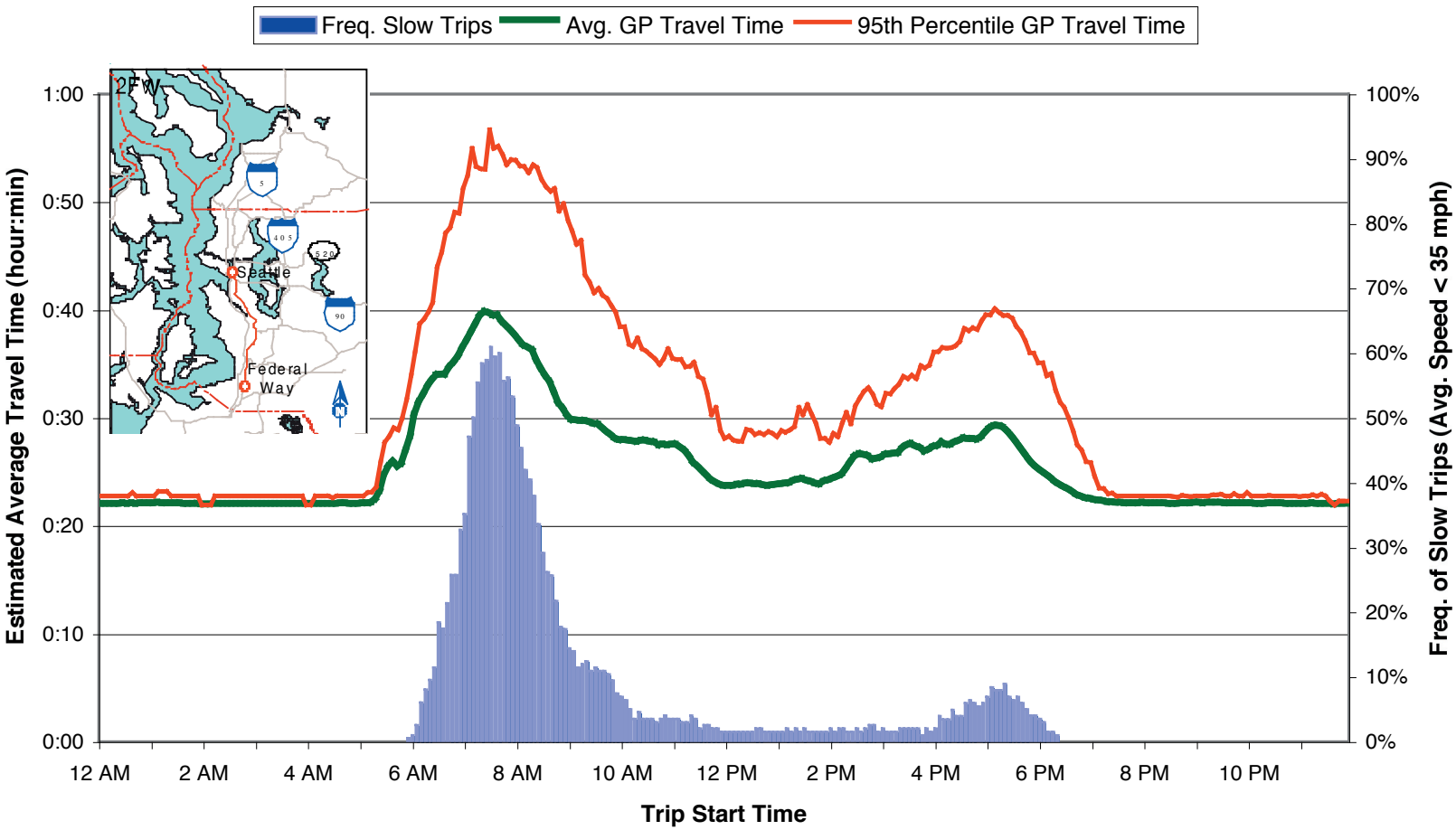

Figure 3.23. Estimated Average Weekday Travel Time (2003): Federal Way to Seattle CBD via I-5, General Purpose Lanes (21.8 mi)

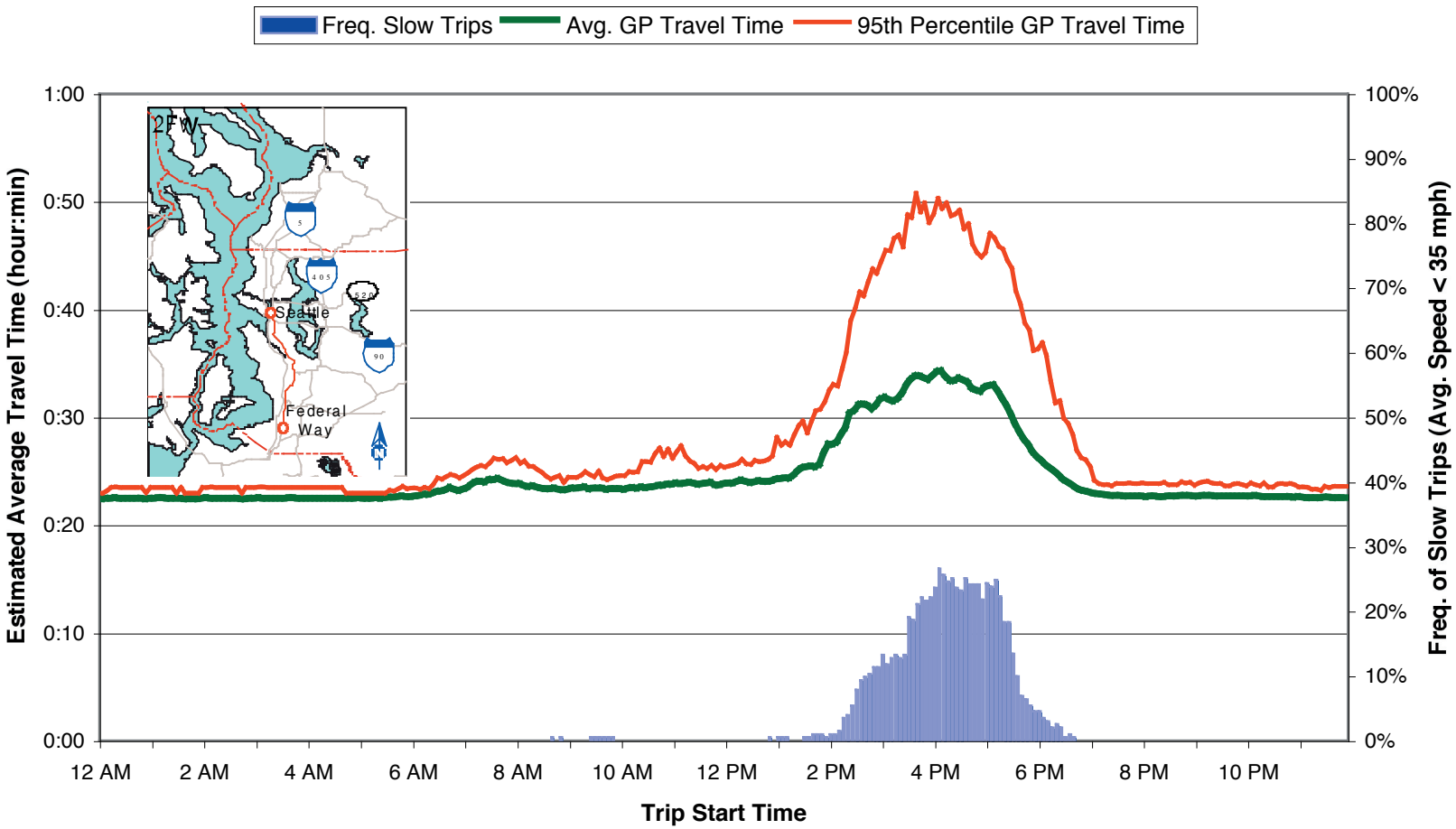

Figure 3.24. Estimated Average Weekday Travel Time (2003): Seattle CBD to Federal Way via I-5, General Purpose Lanes (22.1 mi)

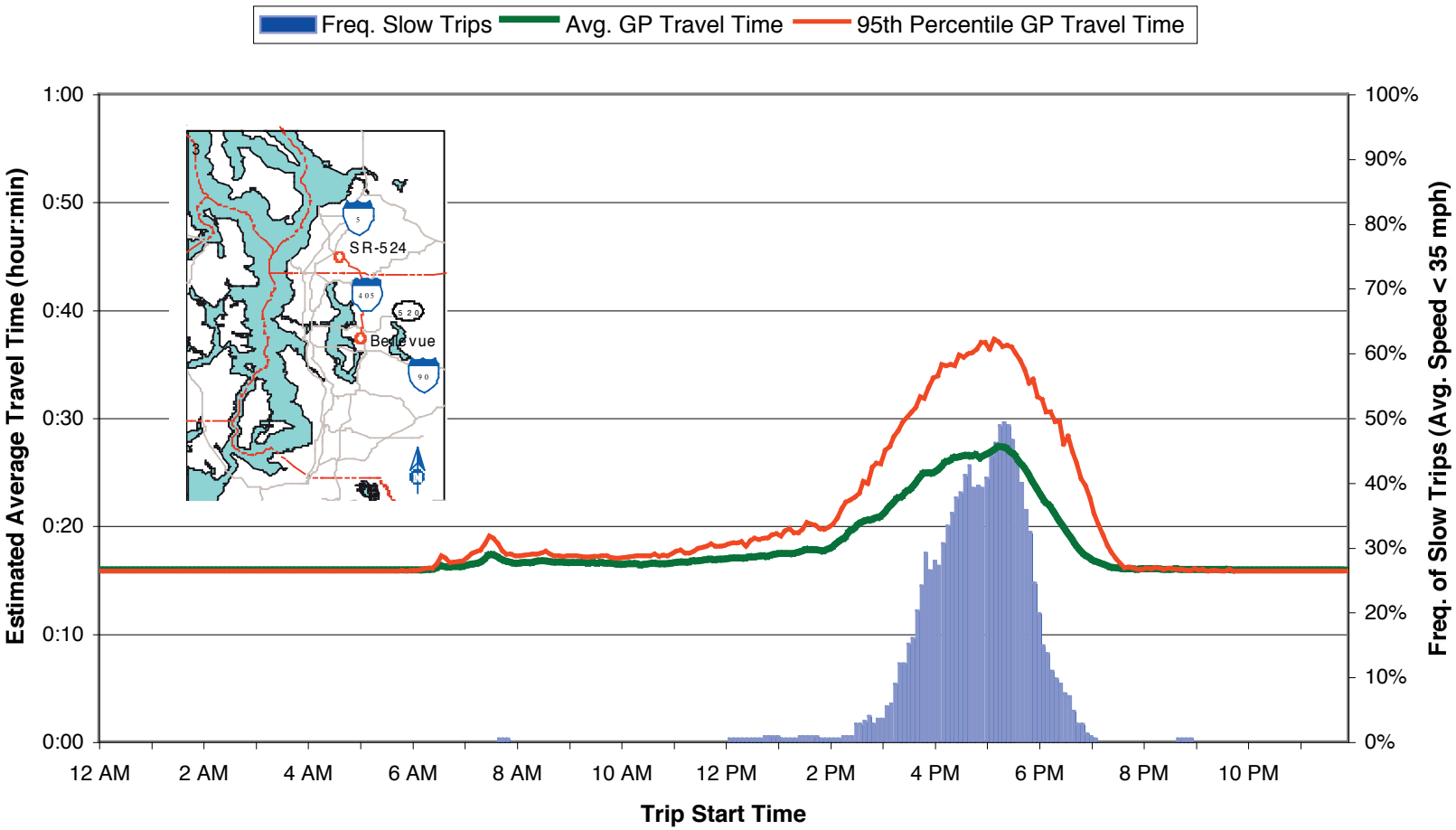

Figure 3.25. Estimated Average Weekday Travel Time (2003): Bellevue CBD to SR 524 via I-405, General Purpose Lanes (15.7 mi)

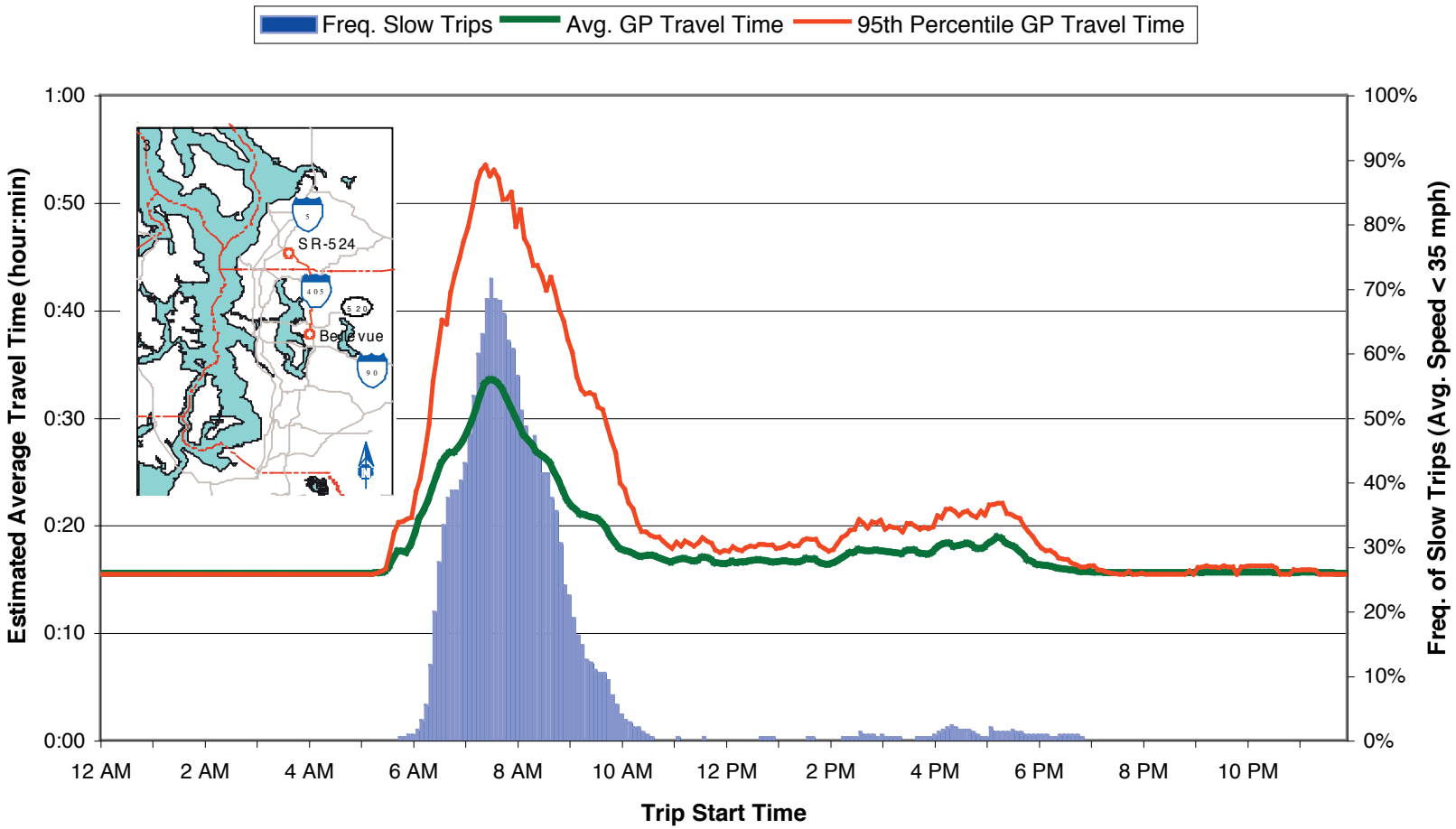

Figure 3.26. Estimated Average Weekday Travel Time (2003): SR 524 to Bellevue CBD via I-405, General Purpose Lanes (15.3 mi)

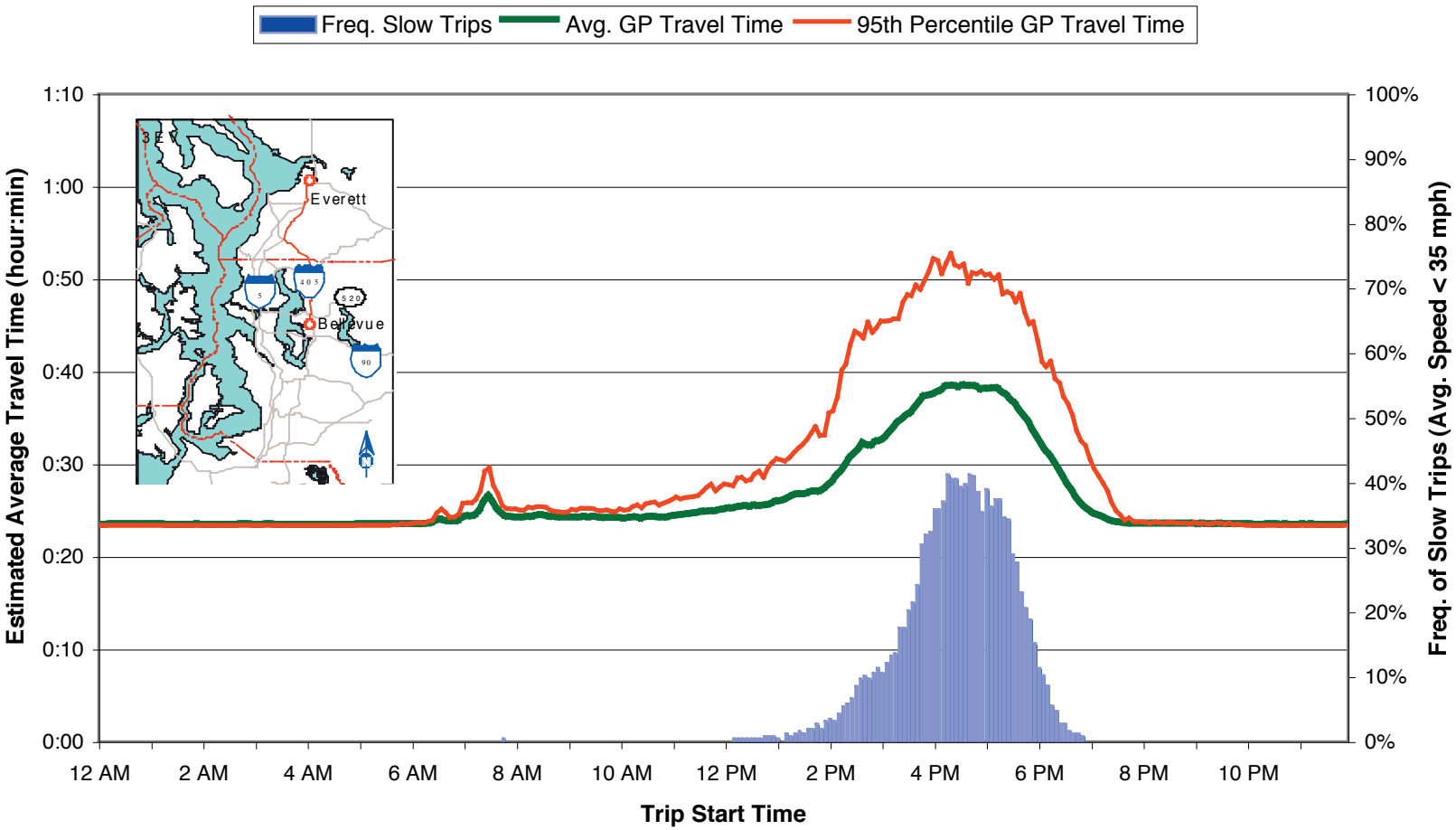

Figure 3.27. Estimated Average Weekday Travel Time (2003): Bellevue CBD to SR 526 via I-405 and I-5, General Purpose Lanes (23.1 mi)

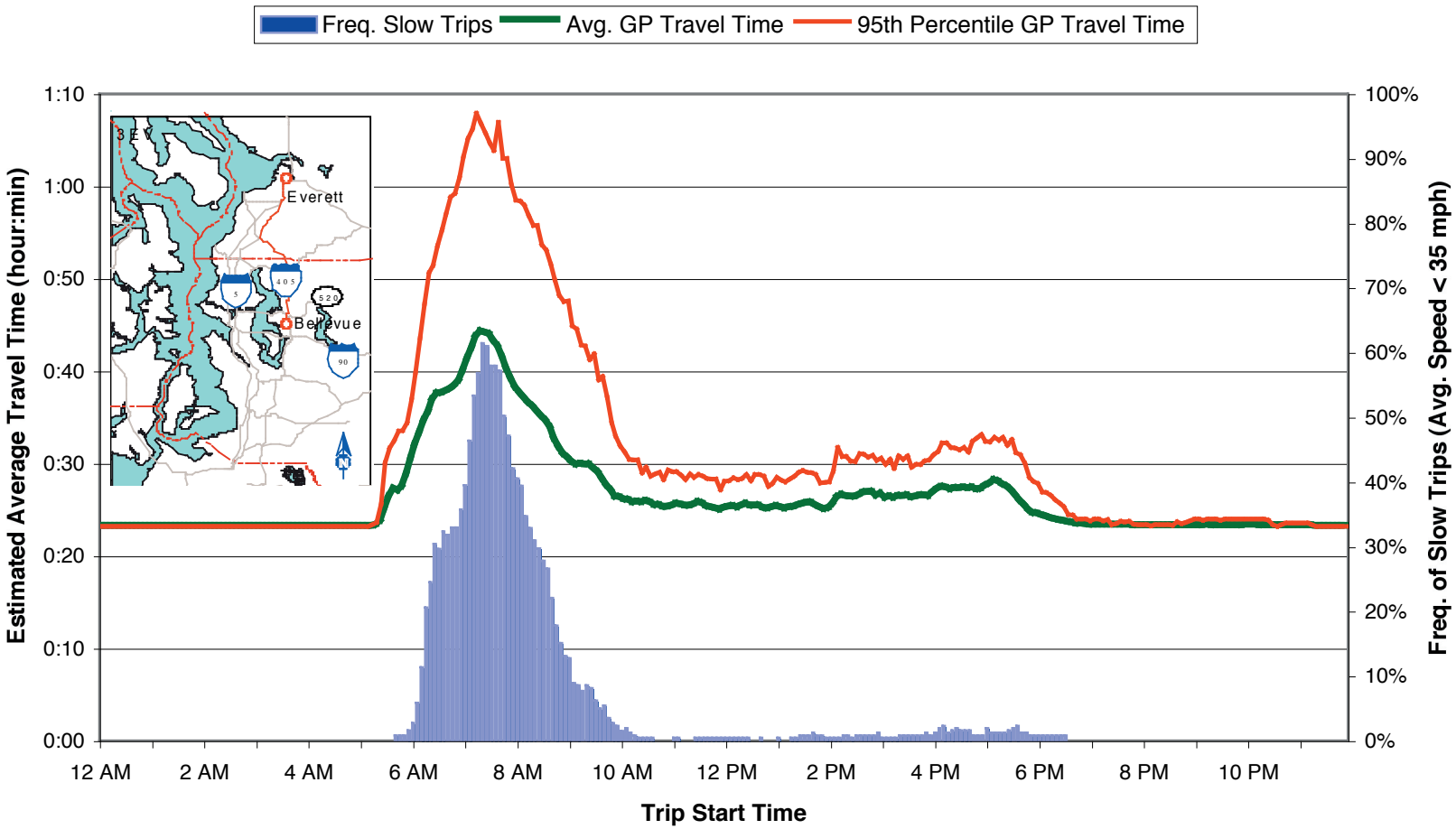

Figure 3.28. Estimated Average Weekday Travel Time (2003): SR 526 to Bellevue CBD via I-5 and I-405, General Purpose Lanes (22.8 mi)

Route 4. Tukwila to Bellevue CBD, via I-405: 13.8 miles NB, 12.9 miles SB (figures 3.29, 3.30)

Overall: This route runs along I-405 between Tukwila (at the I-5 interchange) and downtown Bellevue. While congestion contour maps show that this route experiences a "tidal" congestion pattern, with heavy northbound congestion toward Bellevue in the morning peak period and heavy southbound congestion away from Bellevue in the evening peak period, there are segments with at least moderate congestion throughout much of the day.

Northbound: Travel times increase significantly during the AM peak period beginning about 5:30 AM. At their peak around 7:45 AM, travel times are approximately 120 percent longer than they are during off-peak hours. During the AM peak, there is significant variability in trip times and a very high likelihood (up to approximately 85 percent) of having a slow trip. The average travel times do not return to near off-peak levels until about 11:00 AM; they stabilize during the midday, then experience a moderate increase in the afternoon. The AM portion of this trip has the largest percentage increase in average travel time (relative to free-flow conditions) among those analyzed.

Southbound: As the aforementioned "tidal" congestion pattern would suggest, southbound trips experience moderate travel time increases in the morning peak and significantly higher increases throughout much of the afternoon. During the PM hours, there is a period from 4:00 PM to 6:00 PM when trip times are up to almost 80 percent higher than the off-peak travel times. There is moderate variability in trip times, especially during the PM peak. The likelihood of a slow trip is generally high (up to approximately 60 percent) during the afternoon peak period.

Route 5. Auburn to Renton, via SR 167: 9.8 miles (figures 3.31, 3.32)

Overall: This route runs along SR 167 between Auburn (at 15th Street NW, north of SR 18) and Renton (at South 23rd Street, south of I-405). The congestion pattern on this freeway is tidal in nature, with congestion northbound toward Renton in the AM peak period and heavy congestion southbound in the PM peak period. The segment of SR 167 near I-405 is at least moderately congested in both directions during much of the daytime hours.

Northbound: Northbound travel times show a noticeable increase during the AM peak period; trip times increase beginning about 5:00 AM, then peak at 7:30 AM, when peak average trip times are about 55 percent higher than off-peak trip times. Average trip times return to near-free-flow levels during most of the rest of the day. Travel time variability is moderate during much of the day. The likelihood of a slower (< 35 mph) trip increases to no more than about 20 to 25 percent, and this occurs only during the AM peak period.

Southbound: Southbound travel times stay at free-flow levels during the first half of the day, then increase more significantly beginning about 1:30 PM. During the PM hours, there is a long, flat period from about 3:30 PM to 5:30 PM when trip times are about 60 percent higher than the off-peak travel times. Travel time variability is high during the PM peak period, and there is a modest (25 to 30 percent) likelihood of a southbound trip with an average speed of less than 35 mph during that peak.

Route 6. Issaquah to Seattle CBD, via I-90 and I-5: 15.5 miles WB, 15.7 miles EB (figures 3.33, 3.34)

Overall: This route runs between Issaquah at Front Street and downtown Seattle, via I-90 and the collector-distributor lanes on I-5. On most of this route (I-90), traffic congestion is limited to a narrow AM and PM peak period. In fact, this trip is among the least congested of the trips studied in this report. In the morning peak hours, there is moderate westbound congestion along the entire corridor, while eastbound AM traffic is similarly congested from I-5 across Mercer Island. In the afternoon, eastbound traffic is congested again from Seattle to Mercer Island, eases approaching Eastgate, then increases again approaching Issaquah. Westbound traffic in the afternoon is heavy on Mercer Island approaching the bridge from about 4:00 to 7:00 PM.

Westbound: Westbound travel times peak during both AM and PM peak periods, but they return to off-peak levels during much of the midday. AM and PM peak trip times are up to approximately 40 percent higher than off-peak levels, depending on time of day. Travel time variability is moderate to high during the peak periods. The

likelihood of a slow trip is higher during the PM peak period than during the AM peak period, reaching about 25 percent.

Eastbound: The eastbound travel time pattern is similar to the westbound pattern, with moderate increases during the peak periods and a return to off-peak levels during most of the midday. AM peak times are up about 15 percent relative to free-flow levels, while PM peak times are about 35 percent higher than off-peak levels. Travel time variability is higher in the PM peak period than the AM peak period. The likelihood of a slow trip is low during the AM peak period and about 20 percent at its highest point during the PM peak period.

Route 7. Redmond to Seattle CBD, via SR 520 and I-5: 14.8 miles WB, 14.7 miles EB (figures 3.35, 3.36)

Overall: This route runs from Redmond Way to downtown Seattle (I-5 at University Street) via SR 520. The congestion contour maps indicate moderate to heavy congestion between the bridge deck and the I-405 interchange in both directions of the trip route during much of the day. Significant congestion also occurs approaching Redmond in the PM peak period heading eastbound. The contour maps also illustrate the presence of the "reverse" commute pattern, especially westbound in the PM peak period.

Westbound: Travel times during the AM peak period begin to increase at around 6:00 AM, and at their peak near 8:00 AM they are almost 50 percent longer than off-peak times. Travel times return to near off-peak levels by about 9:30 AM and remain somewhat steady until mid-afternoon. Travel times begin to increase again around 2:00 PM; by 5:30 PM, trip times are more than 90 percent longer than off-peak times. Travel time variability is moderate to high in the AM peak period and high in the PM peak period. There is a modest (up to 20 percent) chance of slow trips during the AM peak period, while there is a high (up to 70 percent) chance of slow trips during the PM peak period.

Eastbound: Eastbound AM peak period travel times are almost 60 percent longer than off-peak times, while PM peak period times are about 80 percent longer. Travel time variability is moderate during both the AM and PM peak periods. There is a moderate (up to 30 percent) chance of slow trips during the AM peak period, while there is a moderate to high (up to 60 percent) chance of slow trips during the PM peak period.

Route 8A. Bellevue CBD to Seattle CBD, via I-405, SR 520, and I-5: 10.1 miles WB, 9.4 miles EB (figures 3.37, 3.38)

Overall: This is one of two routes (8A and 8B) in this report between downtown Bellevue and downtown Seattle (Route 8A uses SR 520, while Route 8B uses I-90). The congestion contour maps indicate that there is usually significant congestion along much of Route 8A during both peak periods and in both directions. The SR 520 approaches to the bridge are congested during both peak periods.

Westbound: The westbound pattern is characterized by two peaks in the trip times (one in the morning and one in the afternoon), with the afternoon peak period the slower of the two peak periods. Westbound AM peak trip times are up to 65 percent higher than off-peak levels, while PM peak trip times are over twice (up to 115 percent) that of uncongested levels. During the PM peak period, there is up to an 85 percent chance of a trip with an average speed of less than 35 mph. The combination of magnitude and duration of routine congestion in the afternoon peak period for this westbound trip is among the highest in the region.

Eastbound: Eastbound travel times peak during the AM peak period begin about 6:30 AM, then return to near off-peak levels by about 10:30 AM. They remain so until mid-afternoon, then build gradually to another similar peak around 5:30 PM, before returning to off-peak levels by around 7:30 PM. At its AM peak (from about 8:00 AM to 9:00 AM), the trip times are estimated to be about 80 percent higher than off-peak travel times, while PM peak trip times are about 75 percent higher than during off-peak hours. Throughout the day, there is moderate variability in travel times, including the midday. There is a high (up to 60 to 65 percent) likelihood of a slow eastbound trip during the AM peak period, with a moderate (up to 55 percent) likelihood during the PM peak.

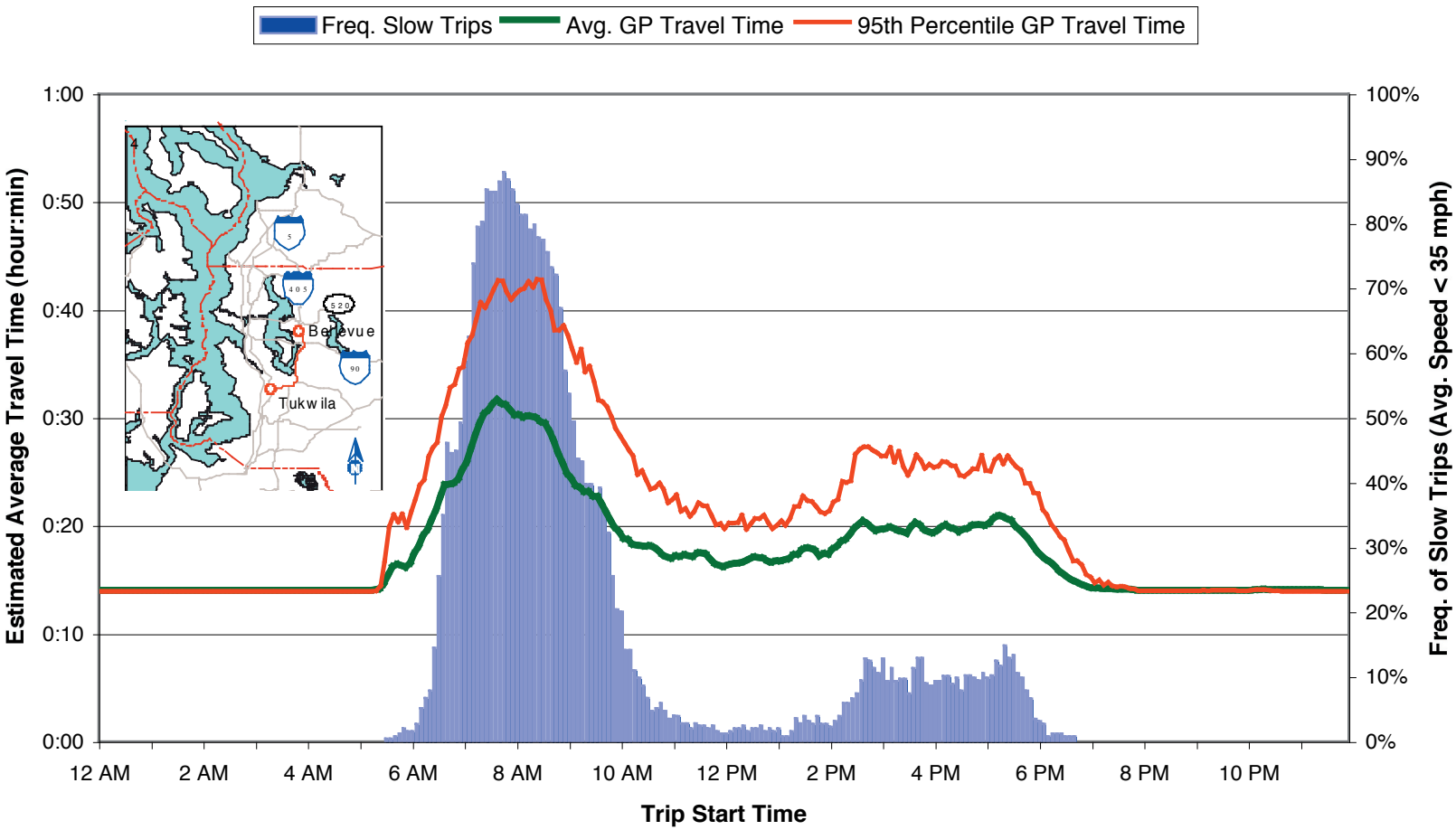

Figure 3.29. Estimated Average Weekday Travel Time (2003): Tukwila to Bellevue CBD via I-405, General Purpose Lanes (13.8 mi)

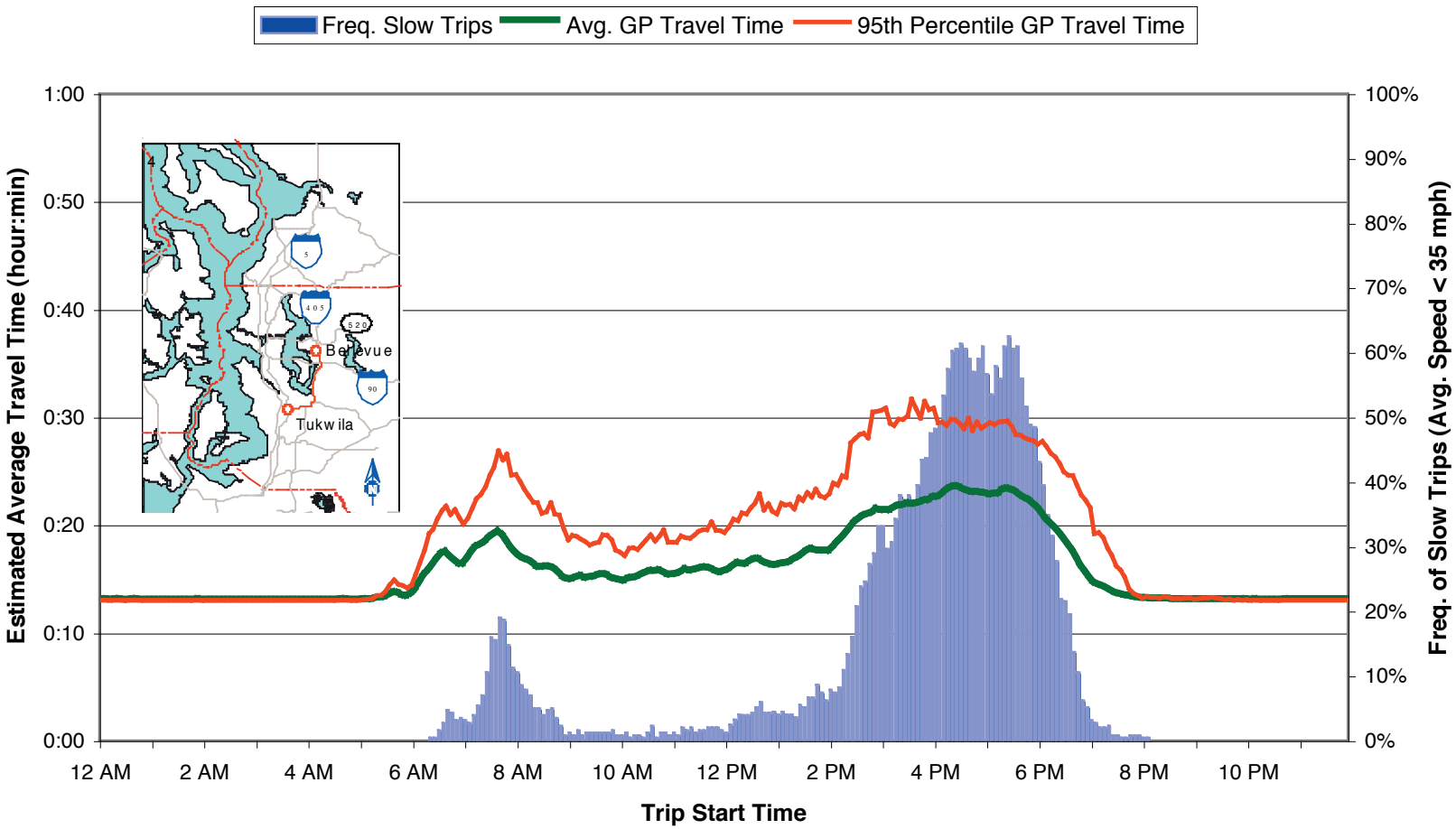

Figure 3.30. Estimated Average Weekday Travel Time (2003): Bellevue CBD to Tukwila via I-405, General Purpose Lanes (12.9 mi)

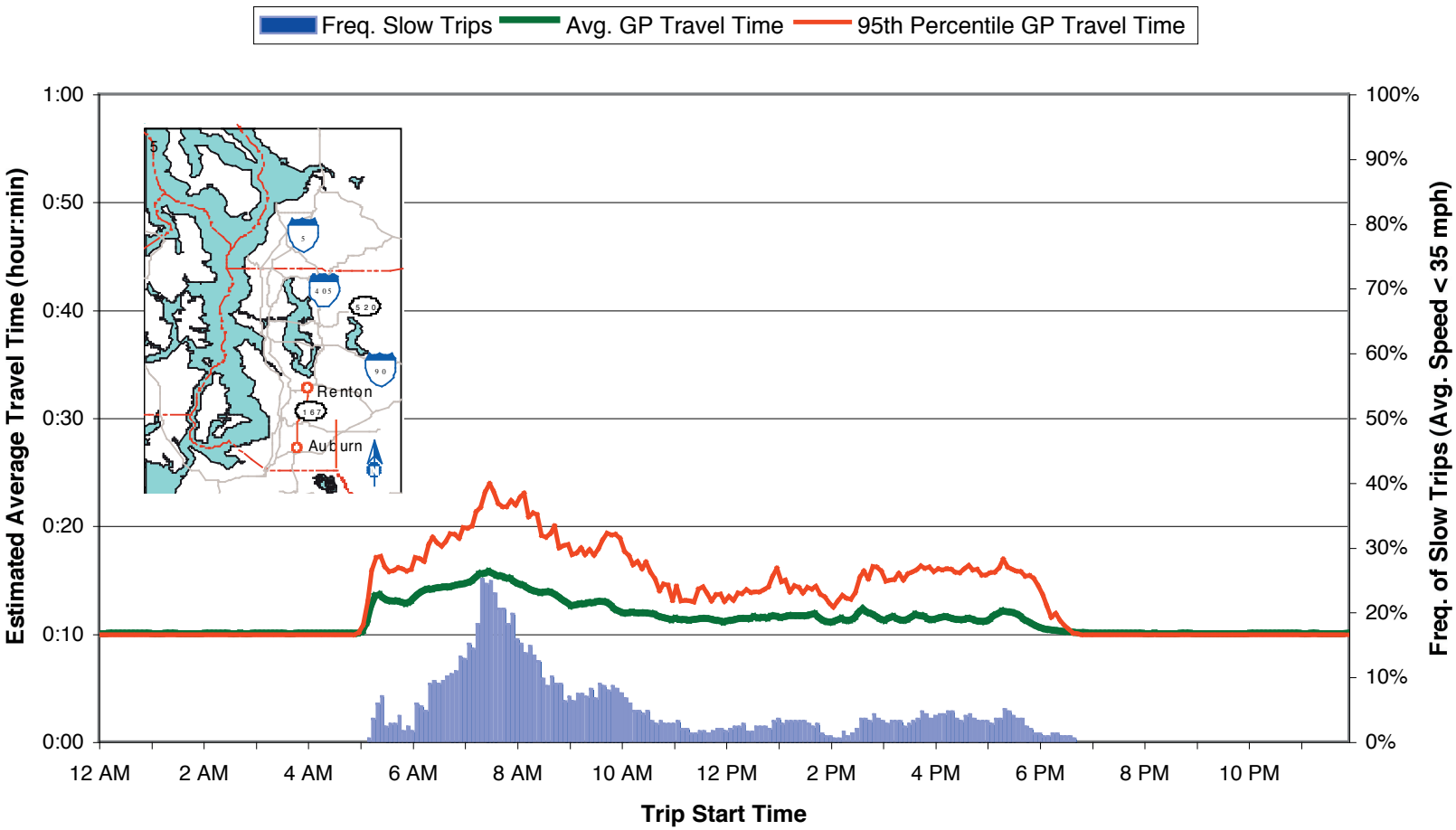

Figure 3.31. Estimated Average Weekday Travel Time (2003): Auburn to Renton via I-405, General Purpose Lanes (9.8 mi)

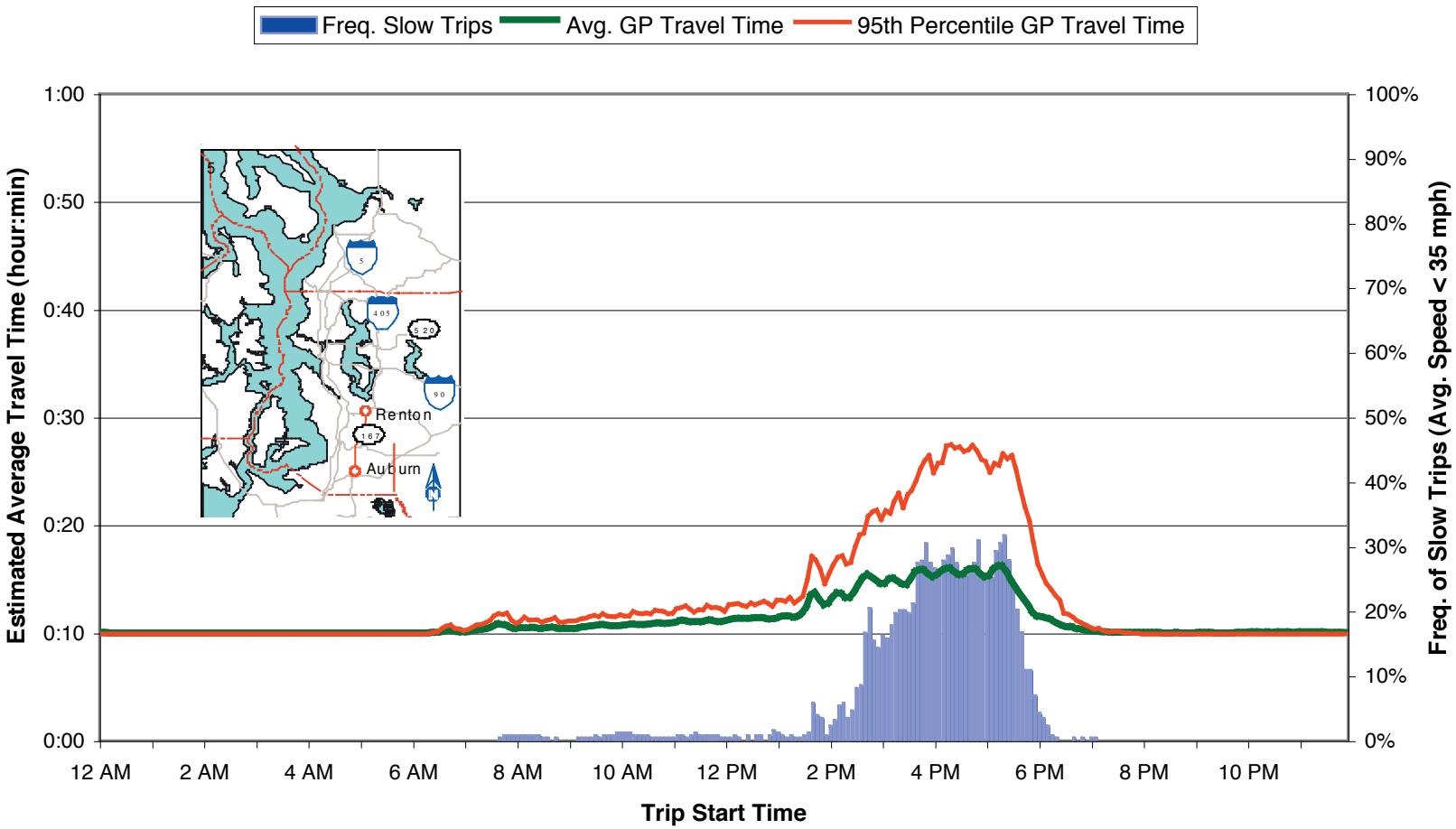

Figure 3.32. Estimated Average Weekday Travel Time (2003): Renton to Auburn via I-405, General Purpose Lanes (9.8 mi)

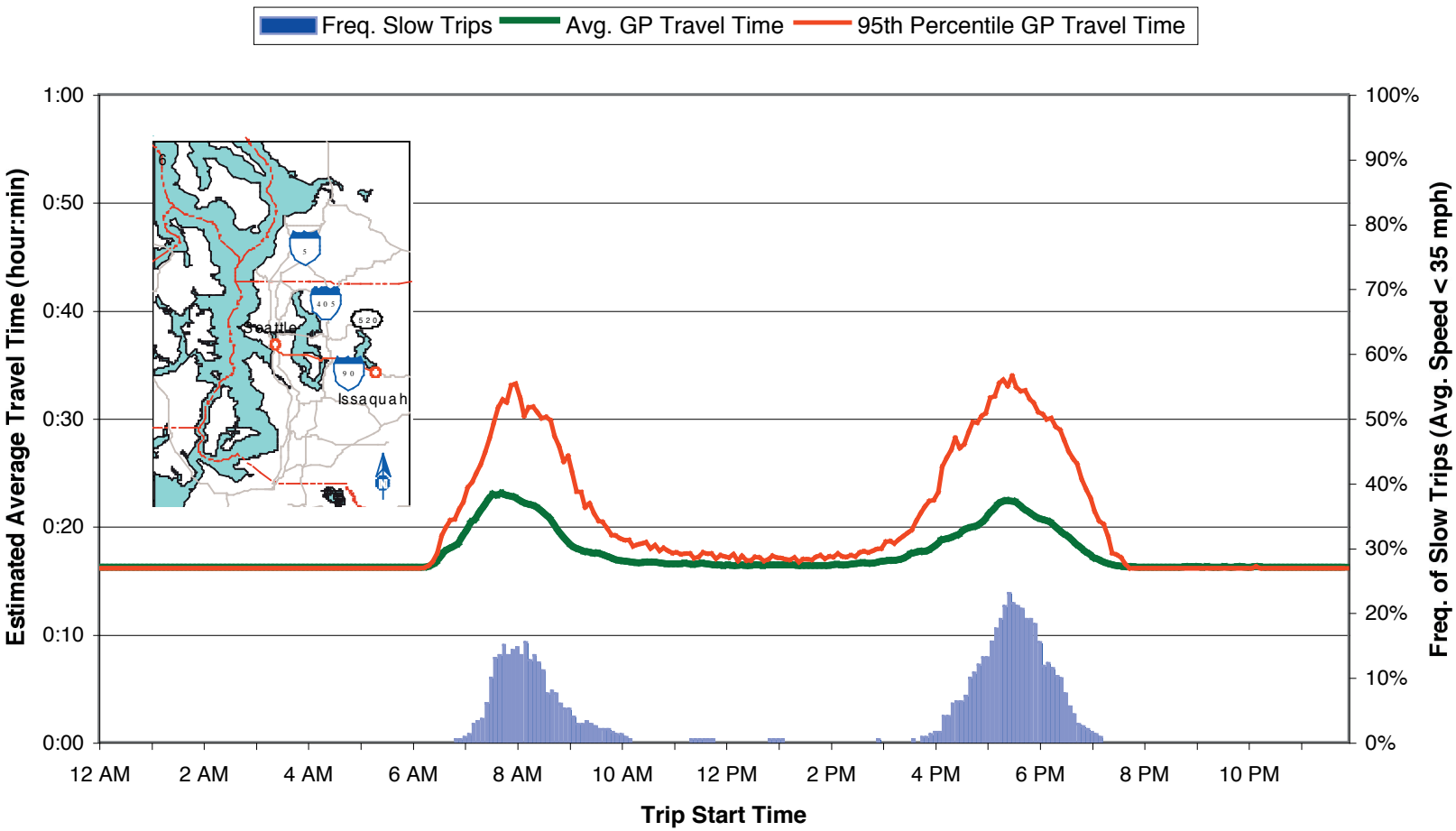

Figure 3.33. Estimated Average Weekday Travel Time (2003): Issaquah to Seattle CBD via I-90, and I-5, General Purpose Lanes (15.5 mi)

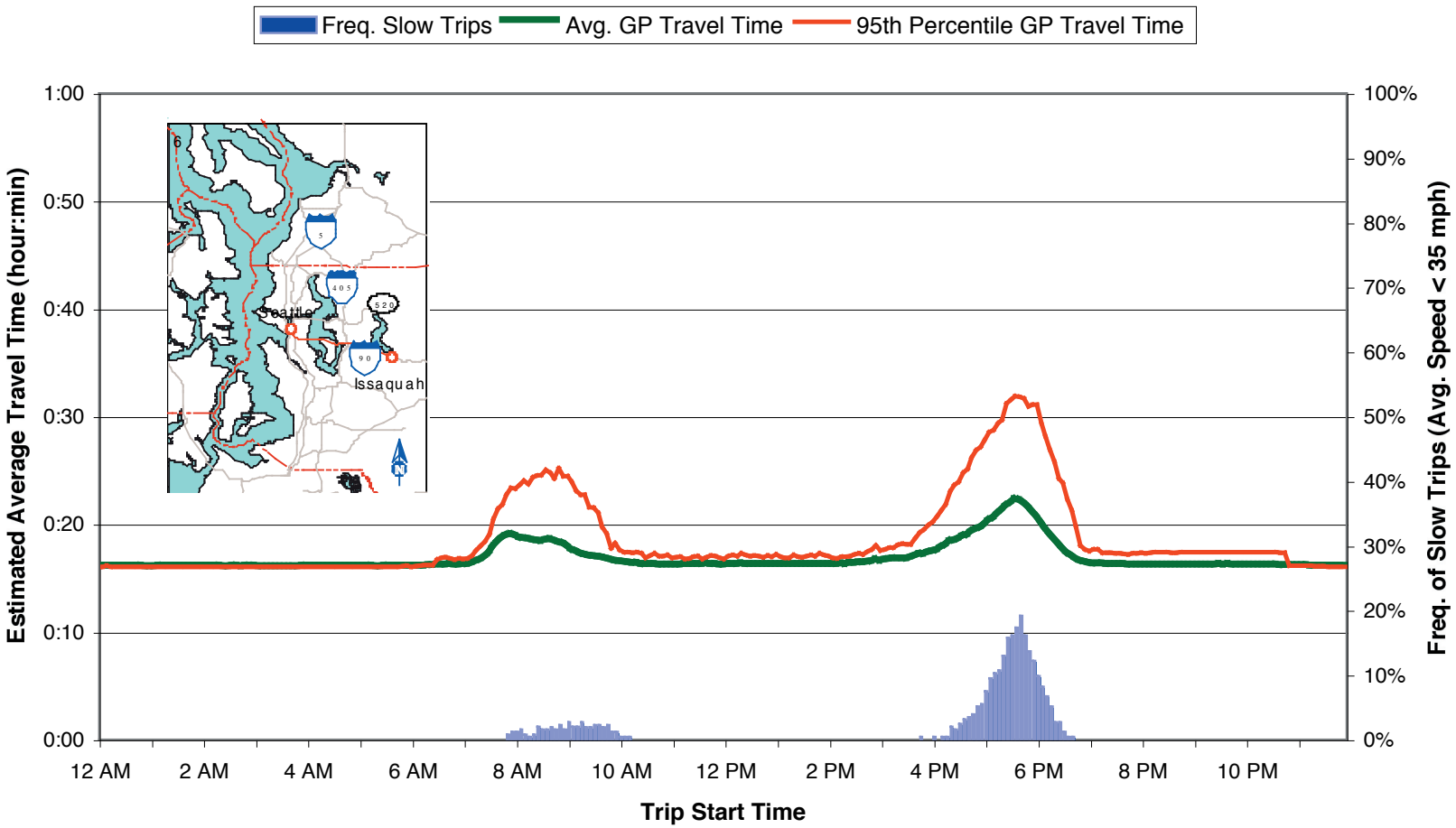

Figure 3.34. Estimated Average Weekday Travel Time (2003): Seattle CBD to Issaquah via I-5 and I-90, General Purpose Lanes (15.7 mi)

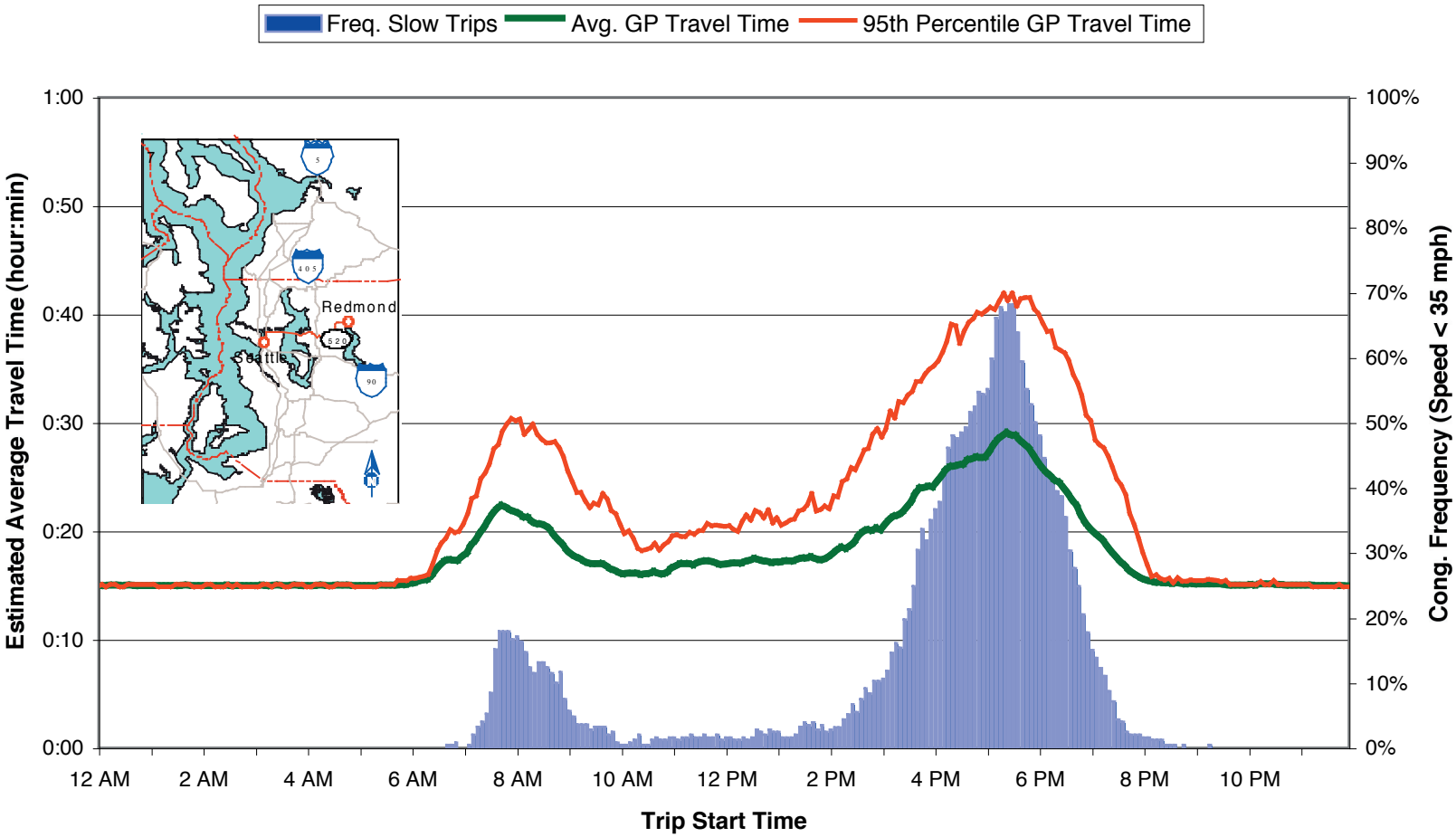

Figure 3.35. Estimated Average Weekday Travel Time (2003): Redmond to Seattle CBD via SR 520 and I-5, General Purpose Lanes (14.8 mi)

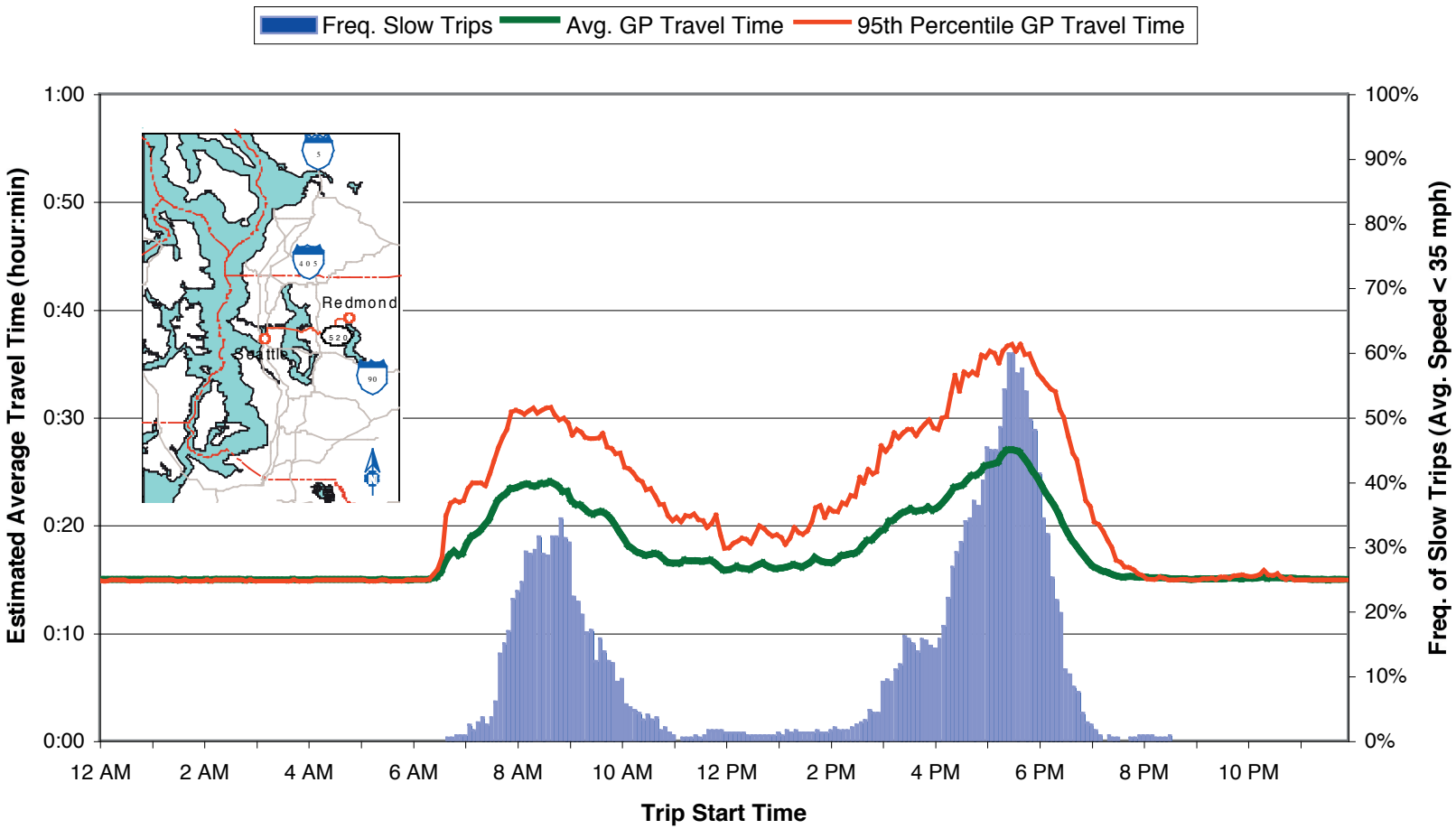

Figure 3.36. Estimated Average Weekday Travel Time (2003): Seattle CBD to Redmond via I-5 and SR 520, General Purpose Lanes (14.7 mi)

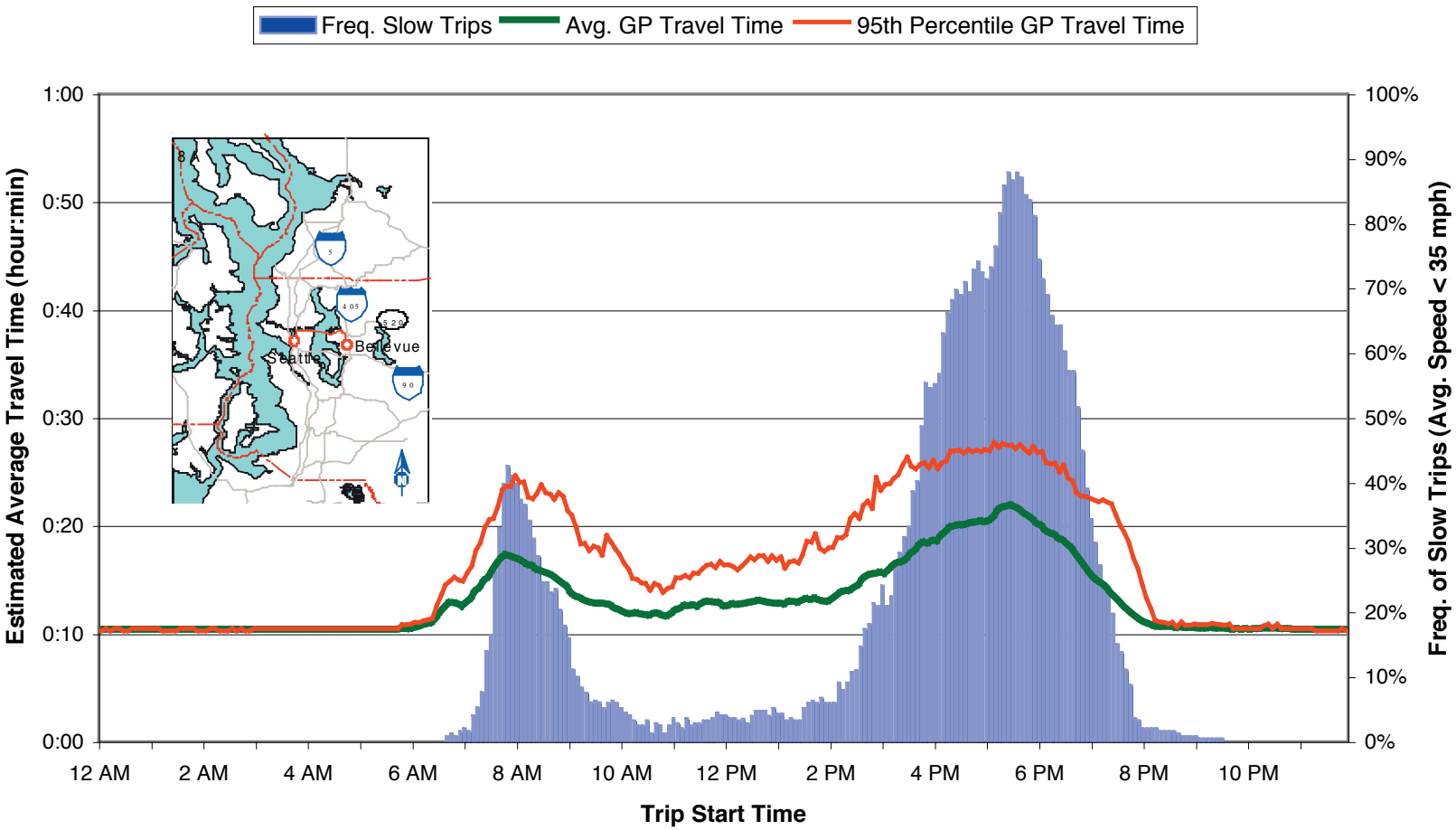

Figure 3.37. Estimated Average Weekday Travel Time (2003): Bellevue CBD to Seattle CBD via I-405, SR 520 and I-5, General Purpose Lanes (10.1 mi)

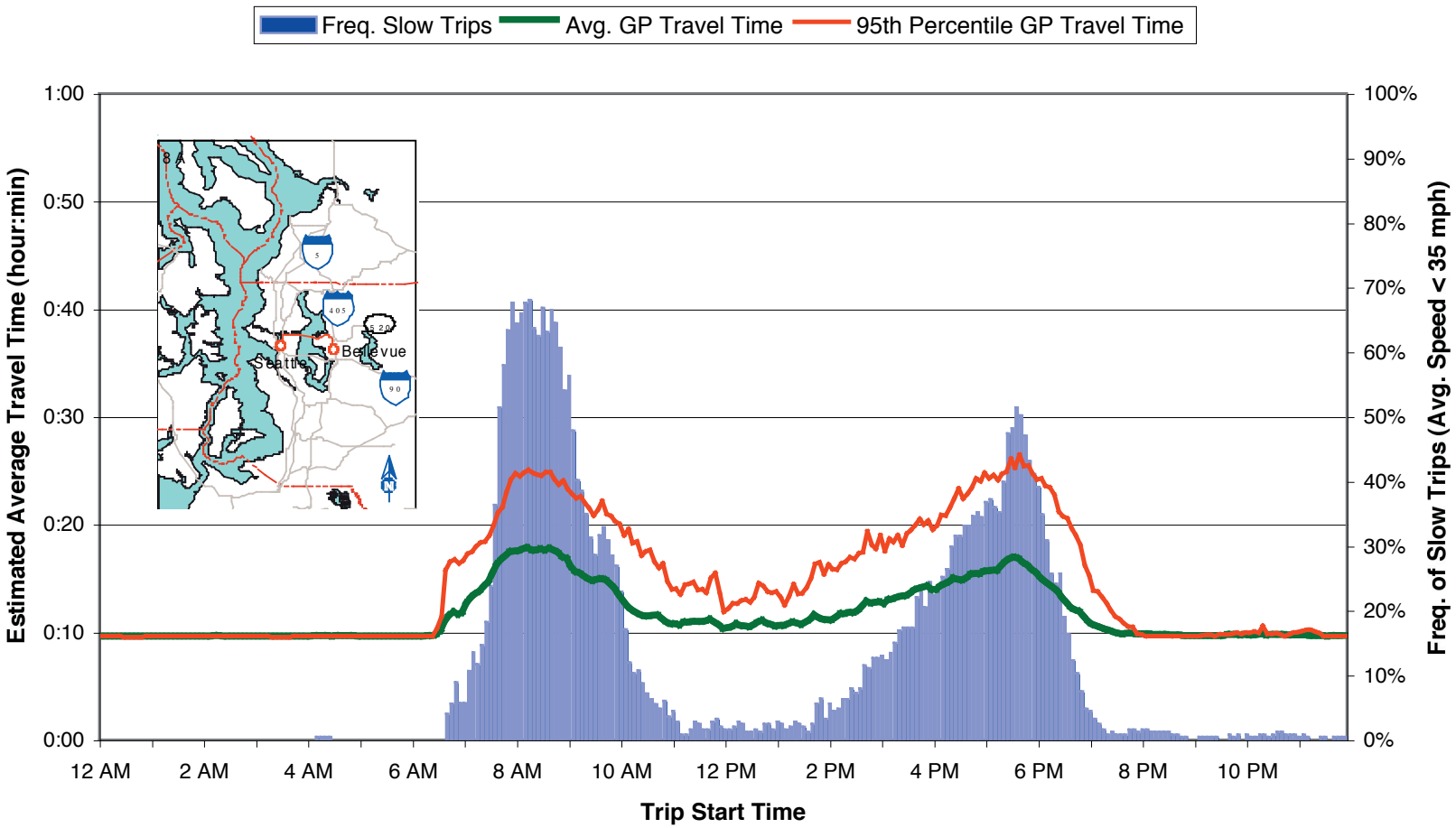

Figure 3.38. Estimated Average Weekday Travel Time (2003): Seattle CBD to Bellevue CBD via I-5, SR 520 and I-405, General Purpose Lanes (9.4 mi)

Route 8B. Bellevue CBD to Seattle CBD, via I-405, I-90, and I-5: 10.1 miles WB, 10.9 miles EB (figures 3.39, 3.40)

Overall: This is the second of the two routes (8A and 8B) in this report between downtown Bellevue and downtown Seattle.

Congestion contour maps suggest that there is moderate westbound congestion along the route in the AM peak period and heavy westbound congestion along much of the route in the PM peak period. Eastbound congestion is moderate along much of the route during both peak periods, with the I-5 and I-405 segments experiencing moderate to heavy congestion during the peak periods. As with the other east-west bridge route (Route 8A), a "reverse" commute pattern is suggested, particularly in the PM peak westbound direction.

Westbound: There is a moderate increase in westbound travel times during the AM peak that returns to off-peak levels by about 10:00 AM, and travel times stay that way until mid-afternoon. By about 3:00 PM, trip times begin to climb, reaching a peak around 5:30 PM (when trip times are 80 percent higher than the off-peak); trip times gradually return to off-peak levels by about 7:30 PM. Trip time variability is moderate to high during the peaks (PM trips more so than AM trips) and modest during the midday hours. The likelihood of a slow trip is moderate to high (about 60 percent) in the afternoon.

Eastbound: The eastbound trip time increases in the AM and PM peak periods are similar, with a 40 to 50 percent increase in travel time in comparison to off-peak hours. The variability of eastbound trip times is moderate to high during the AM peak period and high in the PM peak period, but significantly lower during the midday. During the eastbound AM peak period there is a low (15 percent) likelihood of slow trips, but during the PM peak period there is a moderate (30 percent) likelihood of slow trips.

Route 9. Redmond to Bellevue CBD, via SR 520 and I-405: 6.5 miles (figures 3.41, 3.42)

Overall: The congestion contours show that the I-405 portion of this trip approaching Bellevue experiences moderate to heavy congestion throughout much of the day. Congestion on the SR 520 segment of this route is often light to moderate, though with moderate to heavy eastbound congestion into Redmond during the PM peak period, and moderate to high congestion westbound approaching I-405 during the peak hours.

Westbound: Travel times increase approximately 20 percent during the AM peak period, returning to near off-peak levels at 9:00 AM and extending into the mid-afternoon. Travel times increase again around 2:30 PM, peaking at 50 percent longer than off-peak travel times. Travel time variability is modest in the AM peak period, and moderate to high during the PM peak period. The likelihood of a slow trip is moderate (30 percent) during the PM peak period.

Eastbound: Eastbound travel times increase beginning at 6:00 AM and are as much as 35 percent longer during the AM peak period than during off-peak hours. Midday travel times are similar to off-peak times. Travel times begin to increase at around 3:00 PM, reaching times as much as 70 percent longer than during off-peak hours. Travel time variability is moderate in the AM and PM peak periods. There is a moderate to high (65 percent) likelihood of a slow trip during the PM peak period.

Route 10. Issaquah to Bellevue CBD, via I-90 and I-405: 9.8 miles WB, 8.8 miles EB (figures 3.43, 3.44)

Overall: This route from Issaquah to downtown Bellevue includes I-90, which experiences moderate congestion on this route during the peak periods, and I-405, which is congested much of the day on this route.

Westbound: Westbound trips are affected by some congestion during the AM peak period. Trip times begin to grow about 6:00 AM and peak just before 8:00 AM with trip times up to 65 percent higher than trip times during off-peak hours. However, these times return to near-off-peak levels by 10:30 AM and stay near those levels (with some small to moderate fluctuations) the rest of the day. During the PM peak period, trip times only rise to about 15 percent higher than trip times during off-peak hours. There is a significant (55 percent) likelihood of a slow trip during the AM peak period.
Eastbound: The eastbound pattern is the opposite of the westbound pattern, with trip times significantly increasing only in the afternoon peak period. There is a gradual

increase in trip times and trip time variability throughout the afternoon, peaking at about 5:30 PM when times are about 60 percent higher than during the off-peak. The likelihood of a slow trip is moderate (35 percent) during the PM peak period.

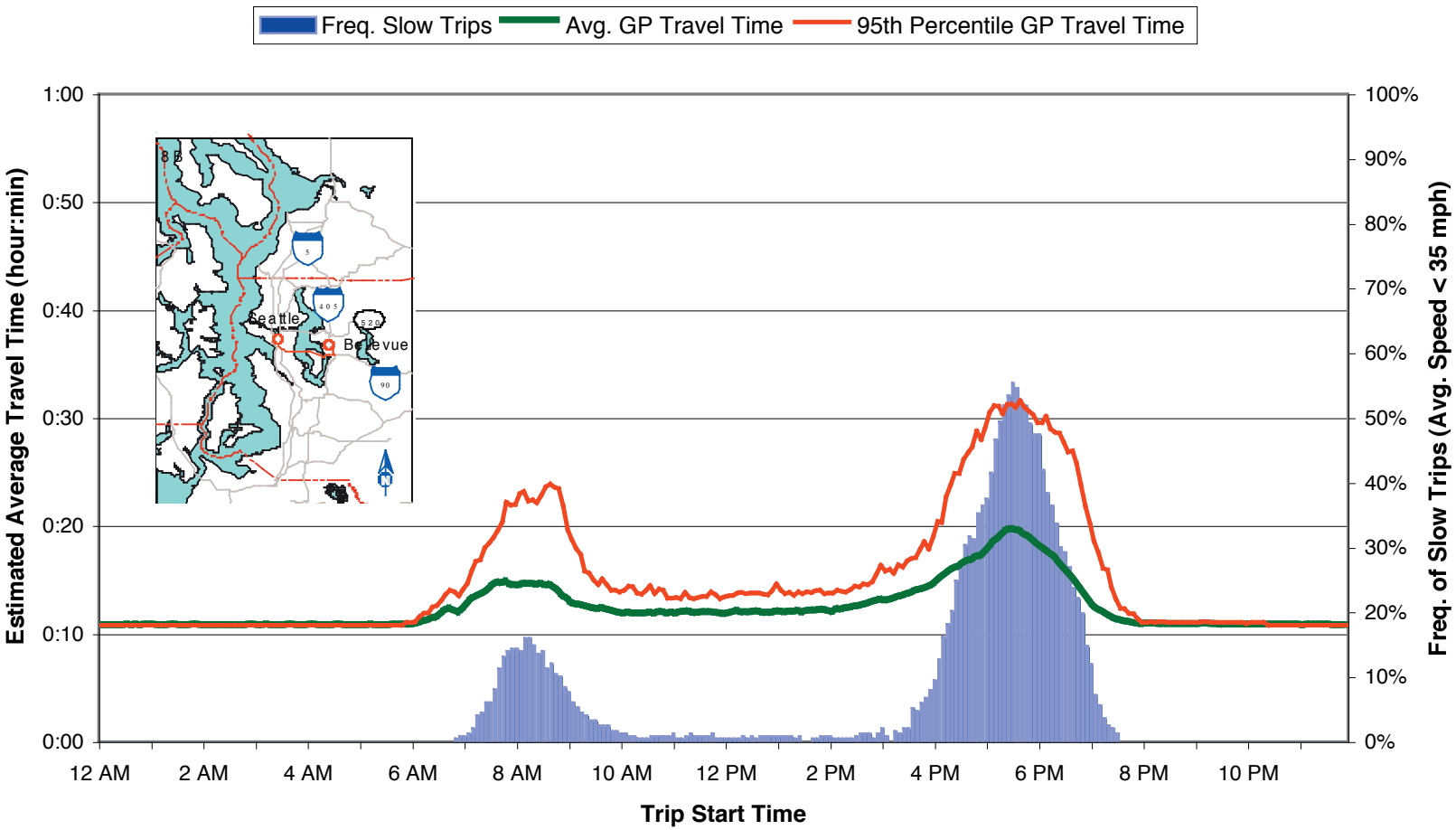

Figure 3.39. Estimated Average Weekday Travel Time (2003): Bellevue CBD to Seattle CBD via I-405, I-90 and I-45, General Purpose Lanes (10.1 mi)

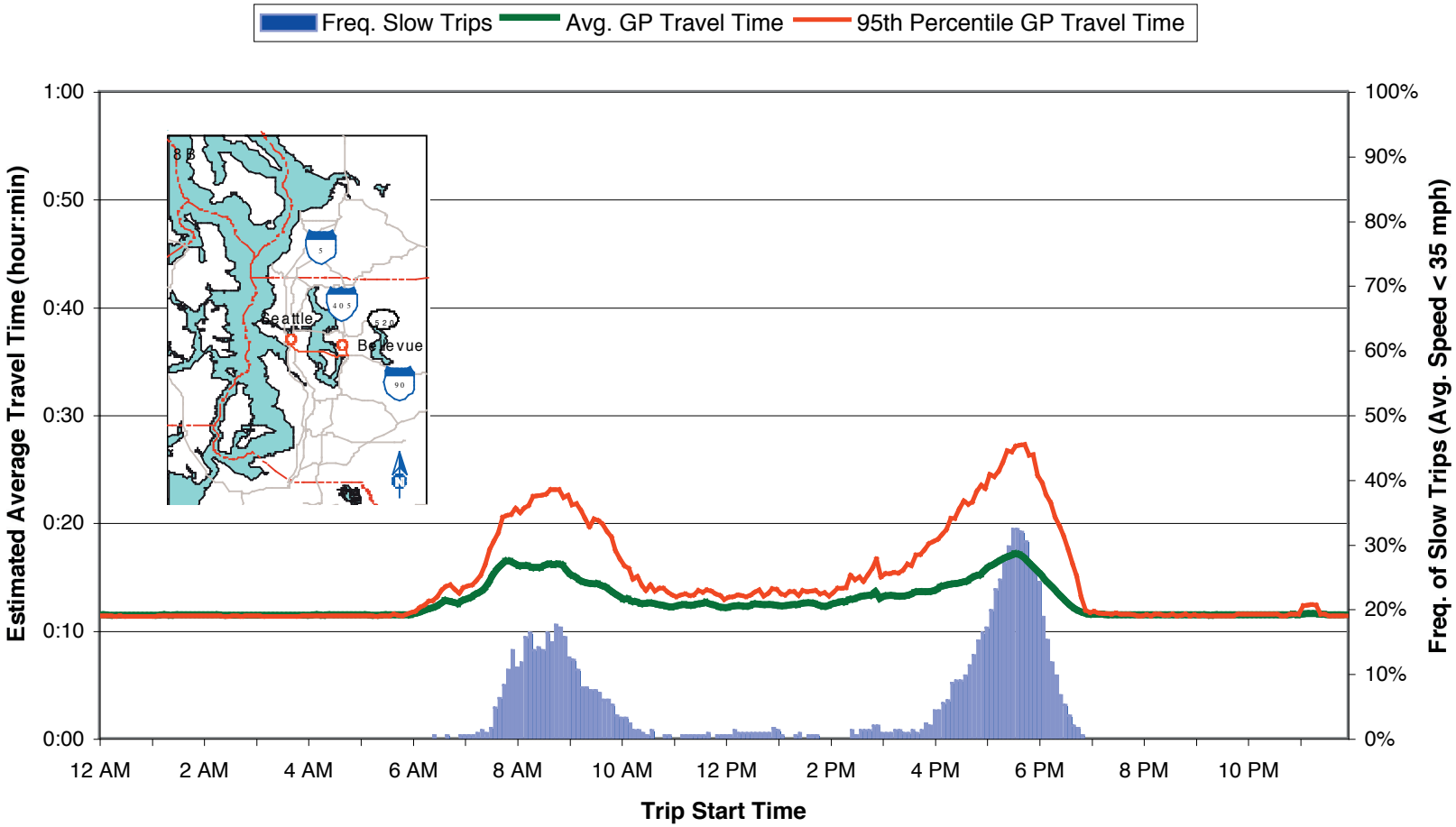

Figure 3.40. Estimated Average Weekday Travel Time (2003): Seattle CBD to Bellevue CBD via I-5, I-90 and I-405, General Purpose Lanes (10.9 mi)

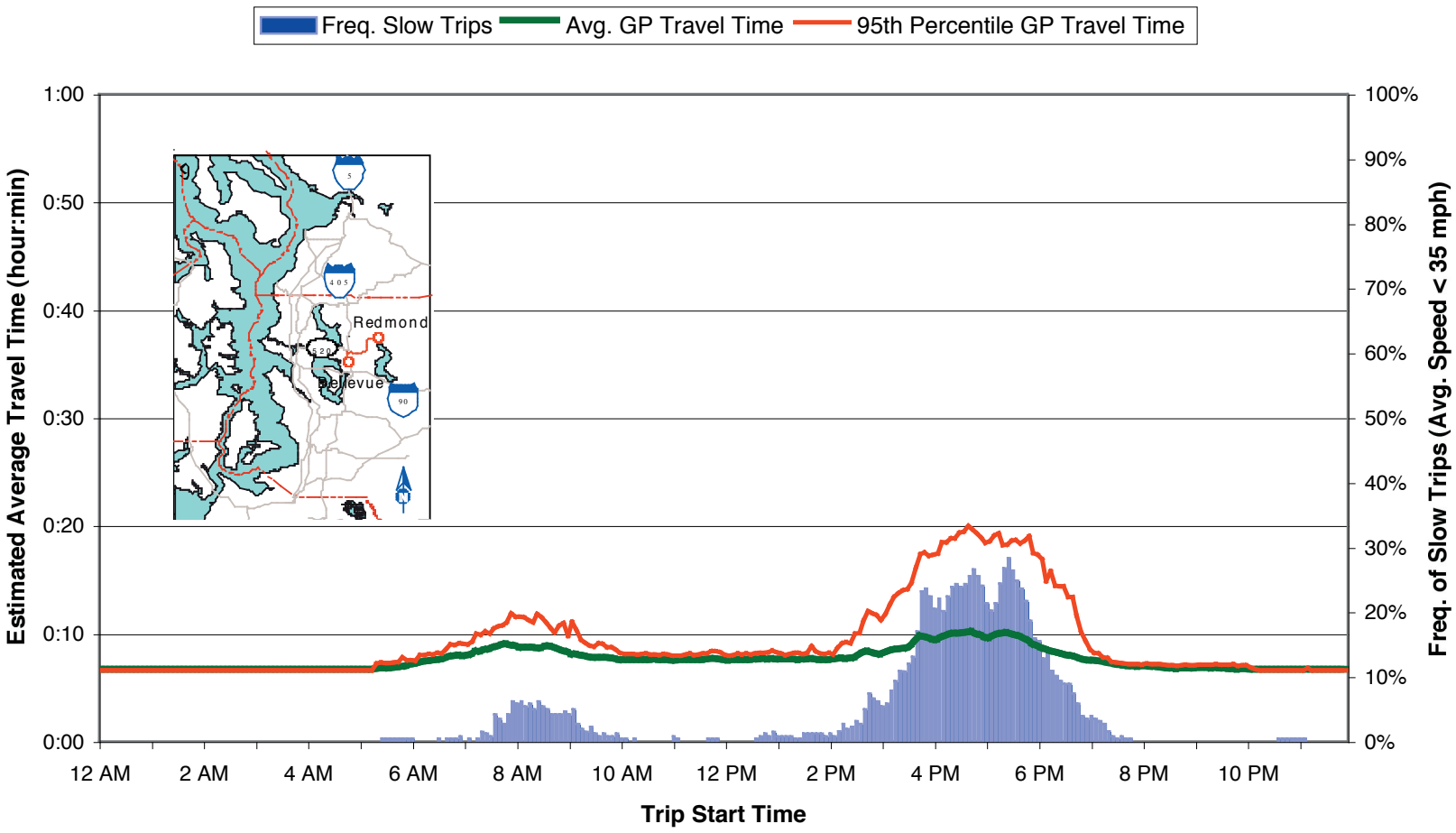

Figure 3.41. Estimated Average Weekday Travel Time (2003): Redmond to Bellevue CBD via SR 520 and I-405, General Purpose Lanes (6.5 mi)

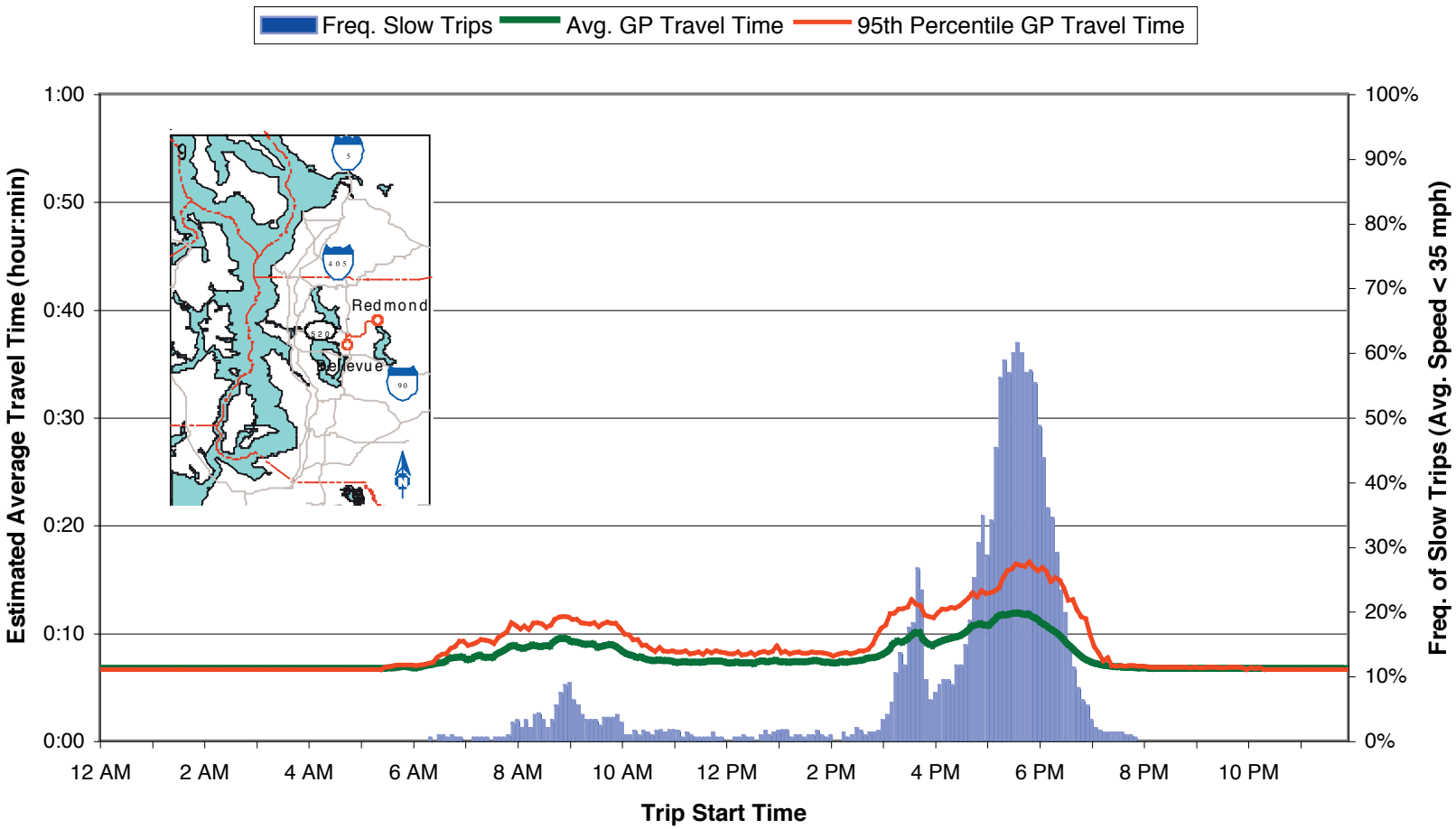

Figure 3.42. Estimated Average Weekday Travel Time (2003): Bellevue CBD to Redmond via I-405 and SR 520, General Purpose Lanes (6.5 mi)

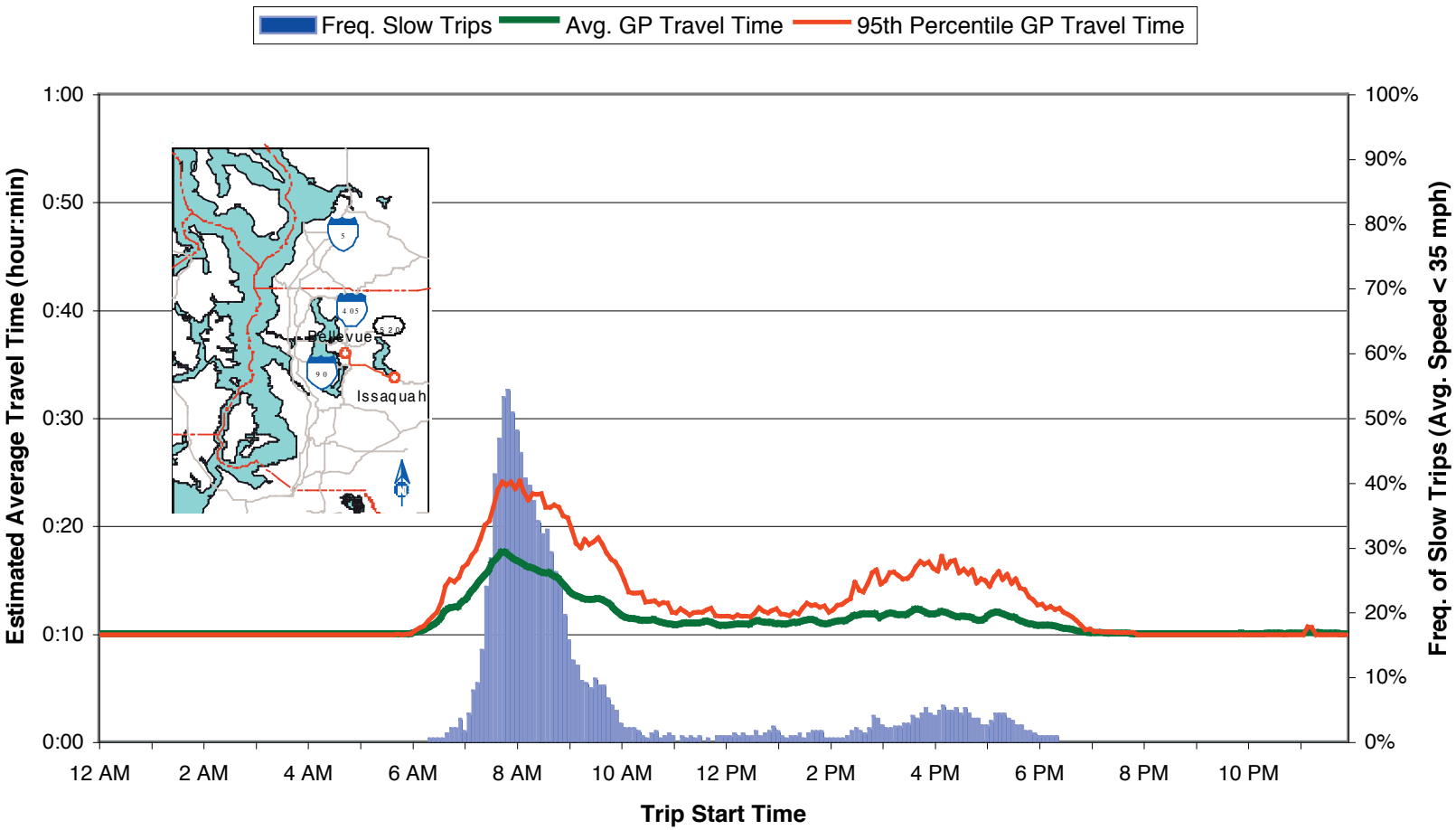

Figure 3.43. Estimated Average Weekday Travel Time (2003): Issaquah to Bellevue CBD via I-90 and I-405, General Purpose Lanes (9.8 mi)

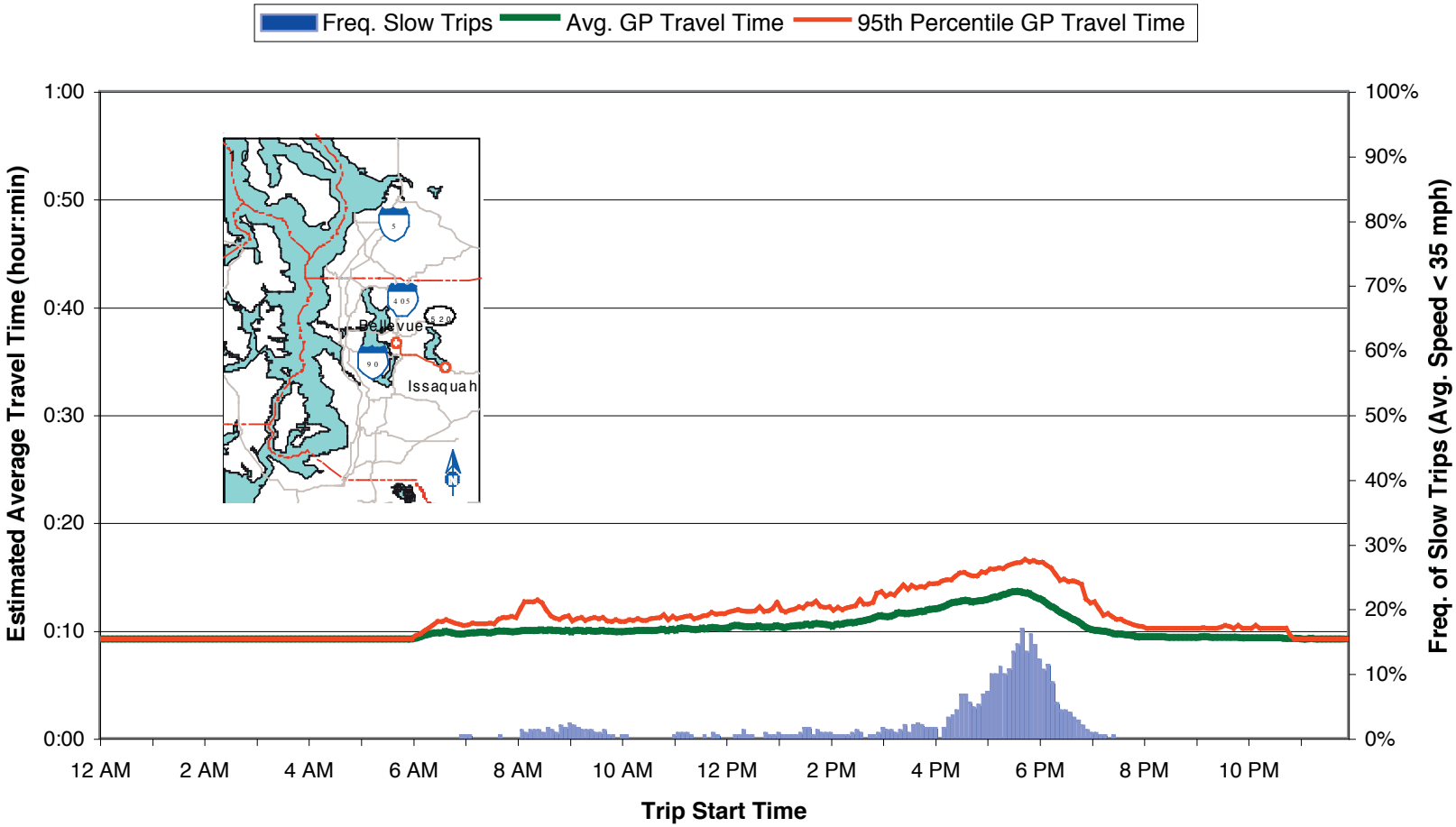

Figure 3.44. Estimated Average Weekday Travel Time (2003): Bellevue CBD to Issaquah via I-405 and I-90, General Purpose Lanes (8.8 mi)

Section 4. System Performance: Selected Freeway Sites

The previous section described corridor and trip performance, including average traffic congestion and congestion frequency patterns as a function of time of day and location along a corridor, and average trip travel time, travel time variability, and trip congestion frequency. While these measures provide a top-level overview of system performance, they do not provide detail about performance at any specific site. In this section, traffic performance at specific locations is analyzed. The principal measures used to evaluate traffic performance at a particular site include traffic volume, estimated average speed, and congestion frequency; each site is analyzed as a function of time of day, direction of travel, and type of lane (general purpose or HOV).

How Site-Specific Freeway Performance Was Measured

Three measures of system performance were used at selected freeway locations. They include the following:

Average Traffic Volume Profile at a Location, by Time of Day

Average traffic conditions at a site vary significantly over the course of a day. In the past, the typical weekday 24-hour volume "profile" was usually thought to be a pattern of high vehicle volumes during the morning and evening "rush hour" peak periods, and significantly lower volumes during non-peak hours. This pattern is changing as peak demand extends into the "shoulders" of traditional peak periods (i.e., the beginning and end of each peak period). Traffic during the peak period shoulders may include those who would have preferred to travel during the traditional peak period but shifted the timing of their trip to avoid congestion. In addition, some congested facilities also show "flattened" traffic volume profiles between the AM and PM peak periods, i.e., there is less of a drop-off in volume during the so-called "off-peak" period in the middle of the day.

Because both the magnitude and timing of volumes during the day are important considerations in trying to understand freeway performance, an average 24-hour weekday traffic profile was estimated at selected freeway sites. Vehicle volumes were estimated at 5-minute intervals over an average 24-hour weekday at each site; these volumes were then adjusted to an equivalent per-lane hourly rate (vehicles per lane per hour, or **vplph**) to allow direct comparisons between sites with different numbers of lanes.

Average Speed at a Location, by Time of Day

Because traffic volumes are affected by the speed that vehicles can travel (and vice versa), average speeds were also estimated throughout the day for the selected sites.

Frequency of Significant Congestion at a Location, by Time of Day

Average conditions do not represent the condition that always occurs; on some days traffic conditions will be worse than average, and on other days conditions will be better. To describe how often a facility experiences "bad" traffic conditions, the researchers also estimated the frequency of congestion at the selected locations. Congestion frequency is measured by the likelihood that significantly congested traffic will be encountered at a location at a given time of day. For example, a congestion frequency of 75 percent at 5:00 PM indicates that there is a 75 percent chance of encountering congested conditions at a particular location in a given direction of travel at 5:00 PM.

Where Site-Specific Freeway Performance Was Measured

Volume graphs for a core set of four central freeway measurement locations in the Seattle area "rectangle" bounded by I-5, SR 520, I-405, and I-90, as well as one location on SR 167, are presented below. While those sites are not representative of all freeway sections, they provide considerable insight into the freeway system's performance. The locations selected for this report are downtown Seattle on I-5 at University Street,

downtown Bellevue on I-405 at NE 14th Street, SR 520 at 84th Avenue NE, I-90 on the floating bridge, and SR 167 a mile south of the I-405 interchange.

Results

Following an example of how to read the freeway performance graphs, descriptions of volume, speed, and congestion frequency conditions (using 2003 weekday data) for general purpose as well as HOV and/or reversible lanes (where they exist) are presented by vehicle travel direction, for each of the five locations. Note that while these sites are good illustrations of facility use, other roadway sections can experience very different conditions.

Reading the Graphs

Figure 4.1 shows an example of a site-specific freeway performance graph for westbound SR 520 general purpose lanes at 76th Ave NE from 6:00 AM to 8:00 PM. The horizontal axis represents time of day. The shape of the line shows average weekday vehicle volume, measured along the left vertical axis in vehicles per lane per hour, by time of day. In a "traditional" commute pattern, volumes are heavy during the morning and afternoon peak hours but are substantially lower at midday. At this site, however, volumes remain fairly steady all day long, from before 7:00 AM to nearly 8:00 PM.

The volume line is further enhanced by color coding to reflect the approximate speed of vehicles on the average weekday:

- green indicates that traffic moves at or near the speed limit (55 mph and above)
- yellow represents speeds somewhat under the speed limit (approximately 45 to 55 mph)
- red represents traffic traveling slower than 45 mph.

Superimposed on the volume line is a column graph, measured using the right vertical axis, which illustrates the frequency of congestion, or how often a site experiences "bad" traffic conditions. Congestion frequency is measured by the likelihood that a traveler will encounter significantly congested traffic (Level of Service F, or unstable speeds) at a given time of day. At this location on westbound SR 520, for example,

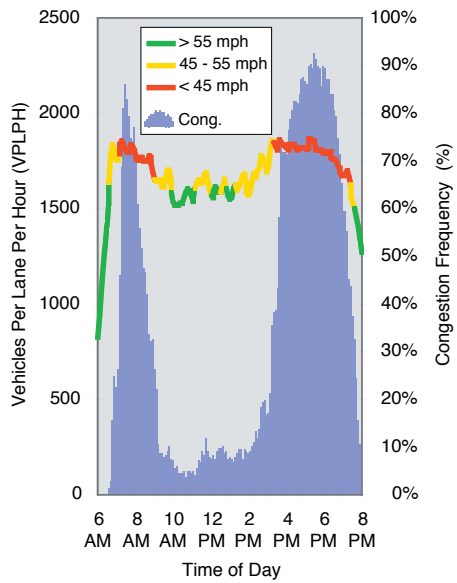

Figure 4.1. Estimated Weekday Volume, Speed, and Reliability Conditions (1997): Westbound SR 520, 76th Ave. NE, General Purpose Lanes

congestion frequency measures about 90 percent at 5:30 PM, indicating a 90 percent chance that commuters will experience congested conditions at 5:30 PM. From about 9:30 AM to 2:00 PM, however, travelers have only a 10 percent chance of encountering significant congestion. Thus, at this site, even though volumes remain consistently high throughout much of the day, the occurrence of congestion varies greatly, as do speeds.

The following are descriptions of average 2003 weekday freeway performance at selected core sites in the Seattle area (see figures 4.2 - 4.20).

Downtown Seattle (I-5 at University Street)

Overall: This location includes southbound traffic from north Seattle, Snohomish County, and westbound SR 520, as well as northbound traffic heading to and through downtown Seattle. Peak period GP volumes are high in the AM and PM peak periods in both directions, with only modest drop-off in volume during the midday hours. Overall,

southbound GP per-lane volumes during the day are slightly higher than northbound GP volumes, though northbound traffic has more frequent heavy congestion in the middle of the PM peak period.

Southbound HOV volumes are low in the morning but steadily increase in the afternoon. This is to be expected at this location, which is just south of several major downtown on- and off-ramps. Lower AM HOV volumes at this site would not be unexpected, given that much of the southbound I-5 HOV traffic in the morning is destined for downtown Seattle and therefore exits I-5 before reaching this location. In the afternoon, however, one expects the HOV lane to be more heavily used as it serves southbound HOV traffic starting from Seattle and heading south, as well as traffic from north of downtown that passes through the city.

This location also includes reversible lanes that operate southbound in the morning and northbound in the afternoon and evening (weekday schedule).

GP Northbound: Significant volumes (approximately 1,600 vplph) occur throughout the day (7:00 AM to 7:00 PM), with a modest drop-off in volumes during the midday. (see Figure 4.2). The likelihood of encountering heavy congestion at this location peaks sharply (up to 50 percent) during the PM peak period from about 5:00 PM to 7:00 PM as traffic travels northbound through and away from downtown.

GP Southbound: Traffic volumes increase rapidly starting around 5:00 AM, with significant volumes (1,600+ vplph) that persist throughout much of the day (7:00 AM to 7:00 PM). (See Figure 4.3.) There is a slight drop in volume during the mid-morning hours (about 9:00 AM to 11:30 AM), after which volume levels rise again. Congestion is moderate throughout the day, with some reduction in the later morning hours and heavier congestion during the early PM peak (approximately 3:00 PM to 6:00 PM) as traffic moves southbound through downtown Seattle. The likelihood of encountering heavy congestion increases during the mid-afternoon, peaking around 4:00 PM at 25 percent.

HOV Northbound: There is no mainline northbound HOV lane at this location.

HOV Southbound: Volumes build throughout the day to a significant (1,000+ vplph) peak in the mid- to late afternoon (approximately 4:00 PM) as traffic moves through and away from downtown (see Figure 4.4). There is almost no heavy congestion in this HOV lane. (Note that the southbound HOV lane starts just north of this location; there is no HOV lane on the mainline between Northgate and the Seattle central business district.)

Reversible GP: Average weekday GP volumes increase sharply during the traditional AM and PM peak traffic hours on this north-south reversible facility, which reverses the direction of travel at midday on weekdays (Figure 4.5). In the morning, southbound peak period traffic reaches over 1,900 vplph, while in the afternoon, the northbound peak period traffic reaches more than 1,200 vplph. (Note that at this location there is one GP lane southbound in the AM hours, and two GP lanes northbound in the PM hours.) The southbound AM traffic becomes noticeably congested during peak hours, with a significant likelihood of congestion occurring between approximately 7:00 AM and 9:00 AM. Northbound afternoon and evening traffic experiences relatively little congestion at this site. This downtown Seattle location is near the end of the reversible lane facility in the morning when traffic is heading southbound, and therefore near the entry point of the reversible lane facility in the afternoon and evening when traffic is heading northbound away from downtown Seattle.

Reversible HOV: The I-5 reversible HOV lane operates in the southbound direction during the AM weekday hours, then switches direction at midday and becomes a GP northbound lane. While the lane operates as an HOV lane in the morning, volumes are highest around 8:00 AM, reaching approximately 650 vplph. There is no congestion on the HOV lane during this time (see Figure 4.6).

Downtown Bellevue (I-405 at NE 14th Street)

Overall: This location, just north of downtown Bellevue, includes traffic heading to and from Kirkland, SR 520, and other parts of northeast King County, as well as traffic traveling through Bellevue. GP volumes remain high throughout the day, with persistent slowing in the northbound direction. HOV lane volumes in either direction are approximately 500 vehicles per hour during much of the day, increasing to approximately 1000 vplph or more during the afternoon peak hour, and are usually uncongested.

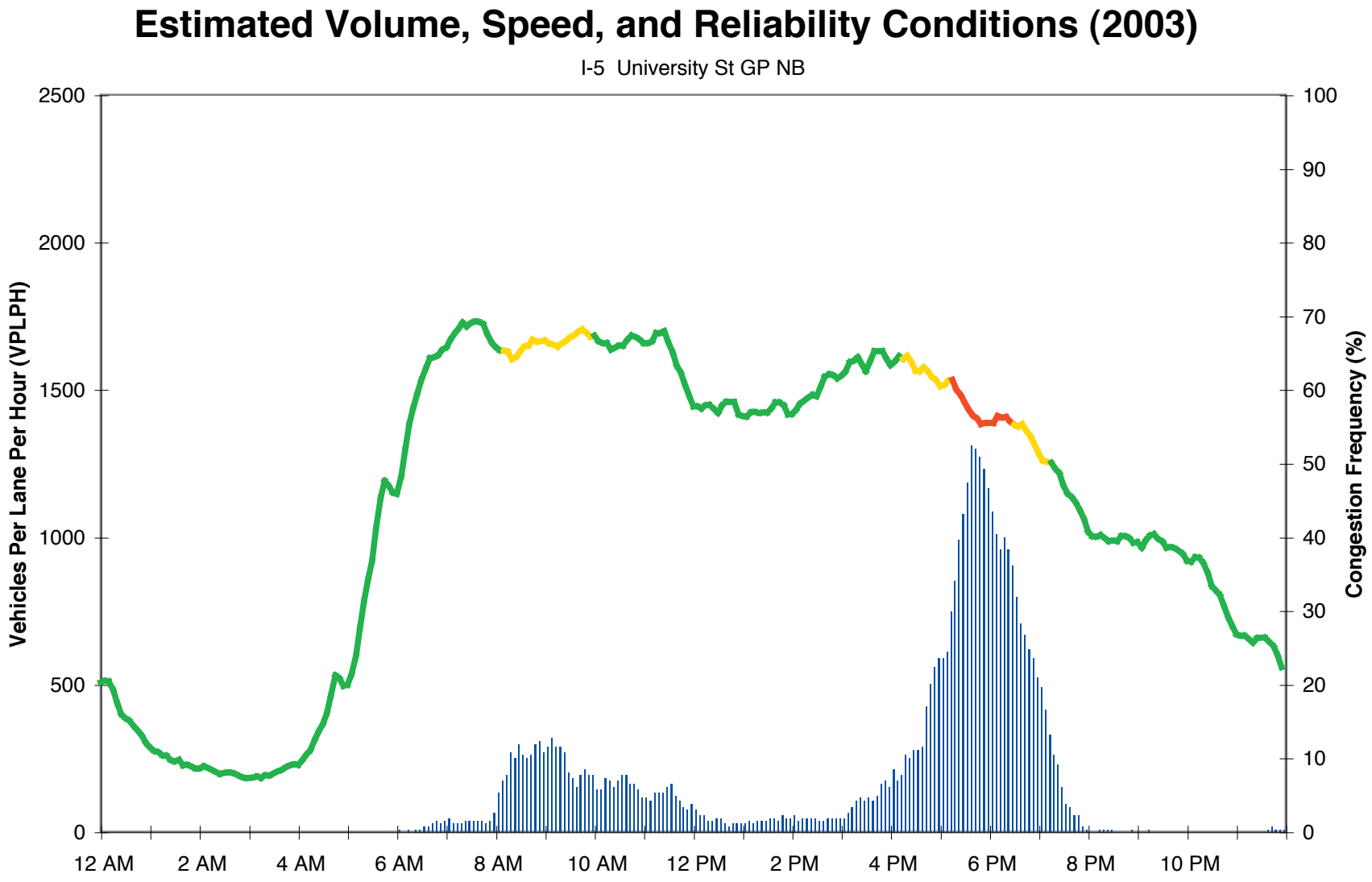

Figure 4.2. Estimated Weekday Volume, Speed, and Reliability Conditions (2003): Northbound I-5, University St, General Purpose Lanes

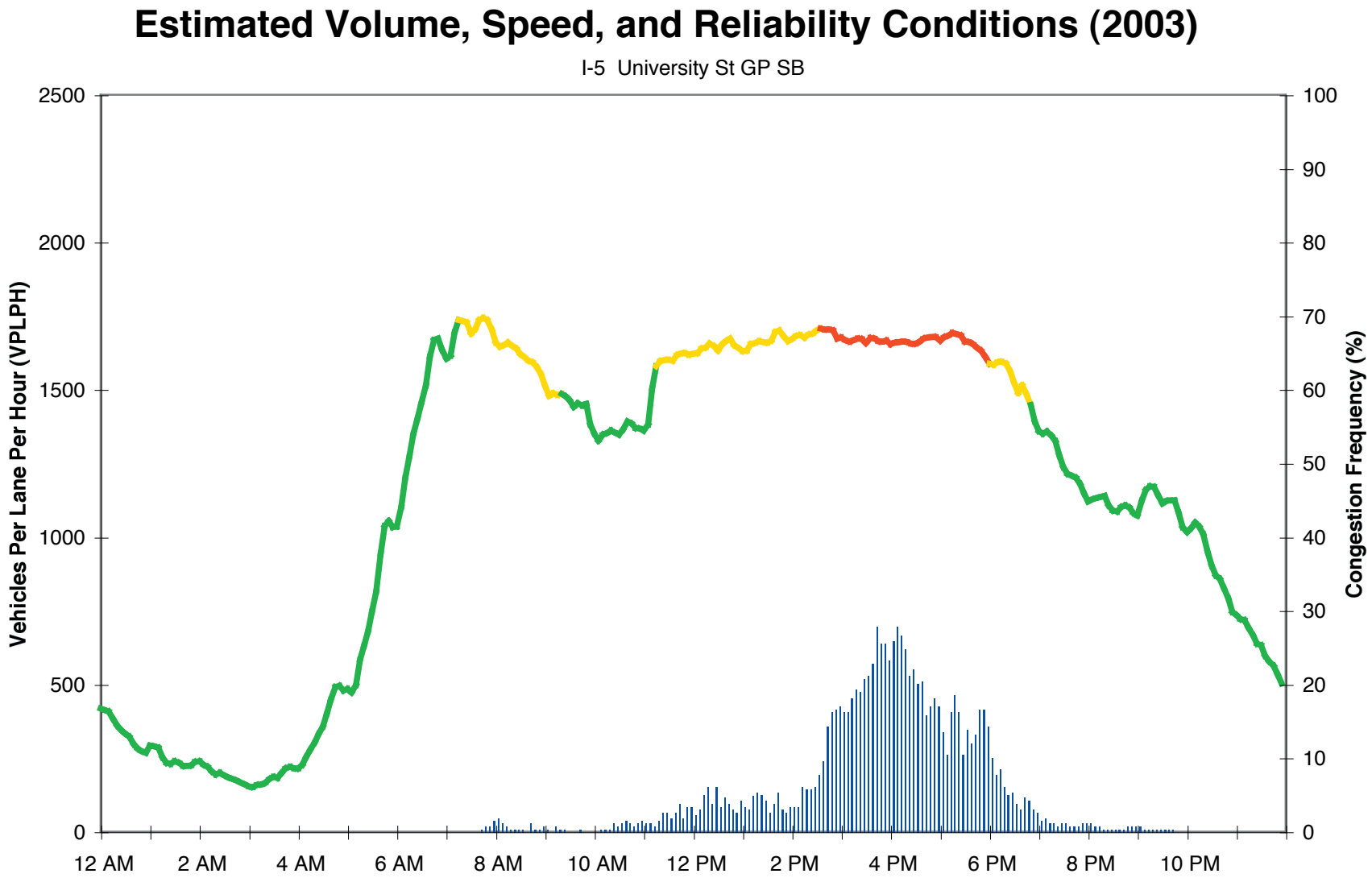

Figure 4.3. Estimated Weekday Volume, Speed, and Reliability Conditions (2003): Southbound I-5, University St, General Purpose Lanes

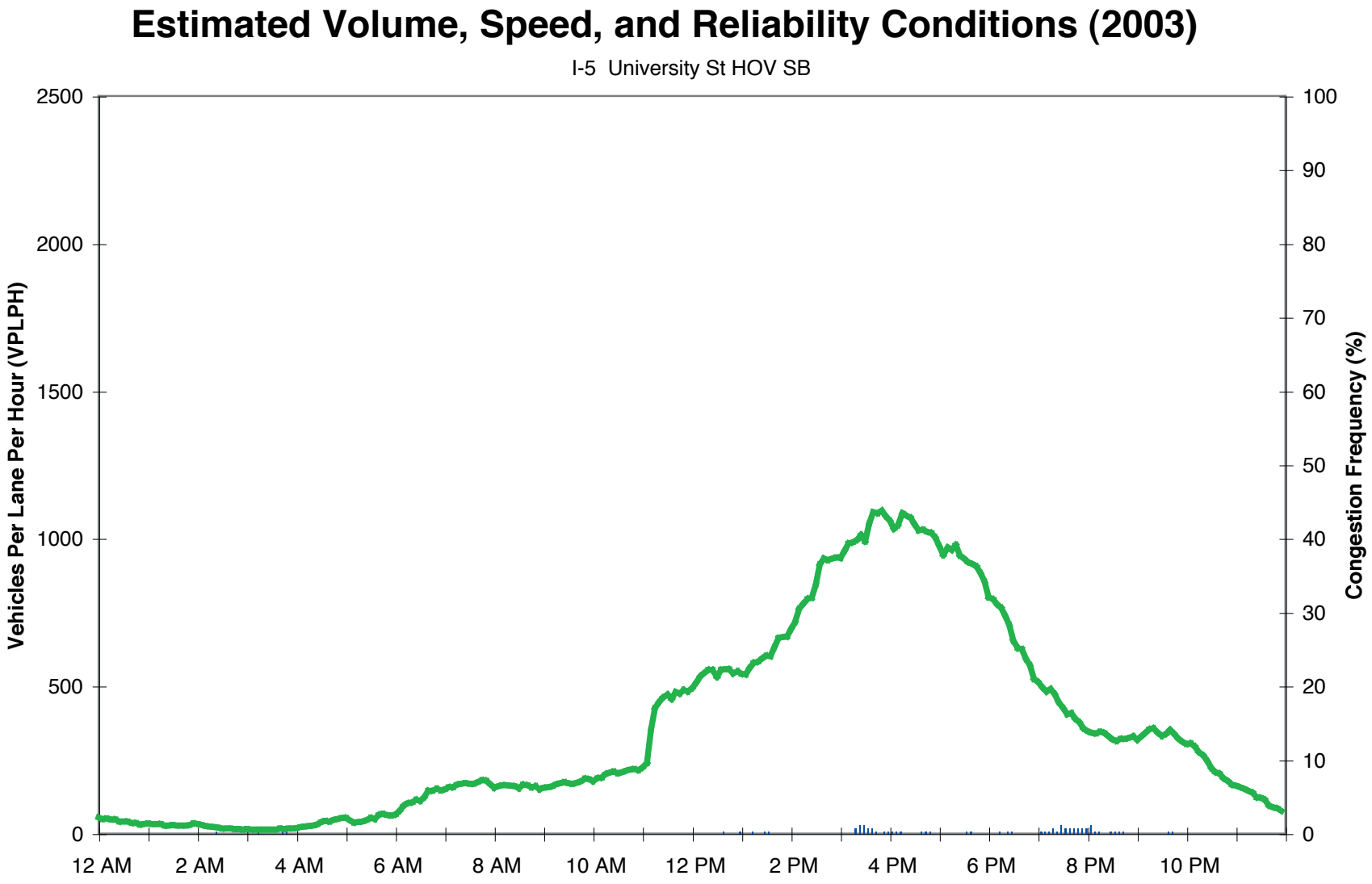

Figure 4.4. Estimated Weekday Volume, Speed, and Reliability Conditions (2003): Southbound I-5, University St, HOV Lane

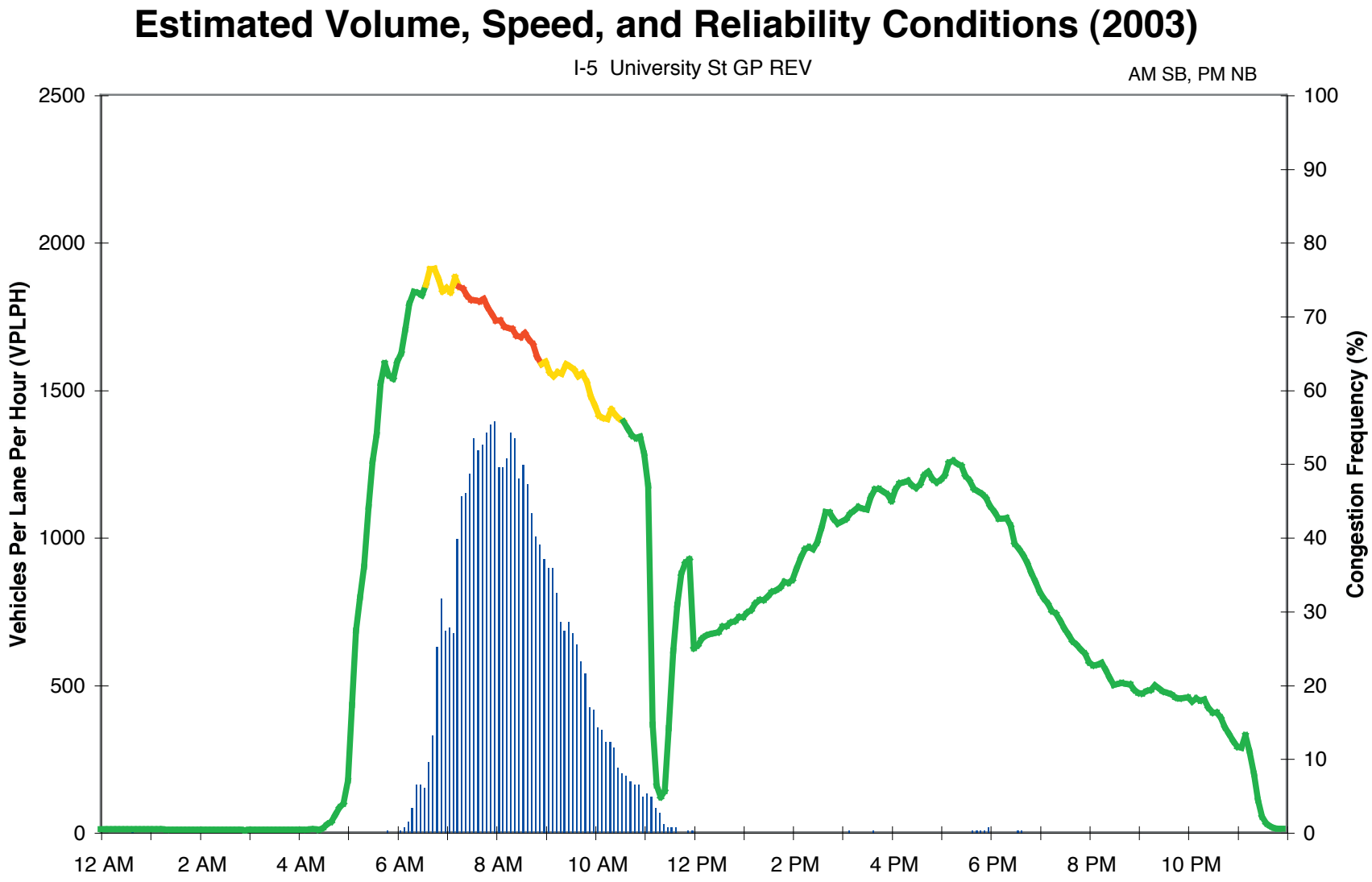

Figure 4.5. Estimated Weekday Volume, Speed, and Reliability Conditions (2003): I-5, University St, General Purpose Reversible Lanes

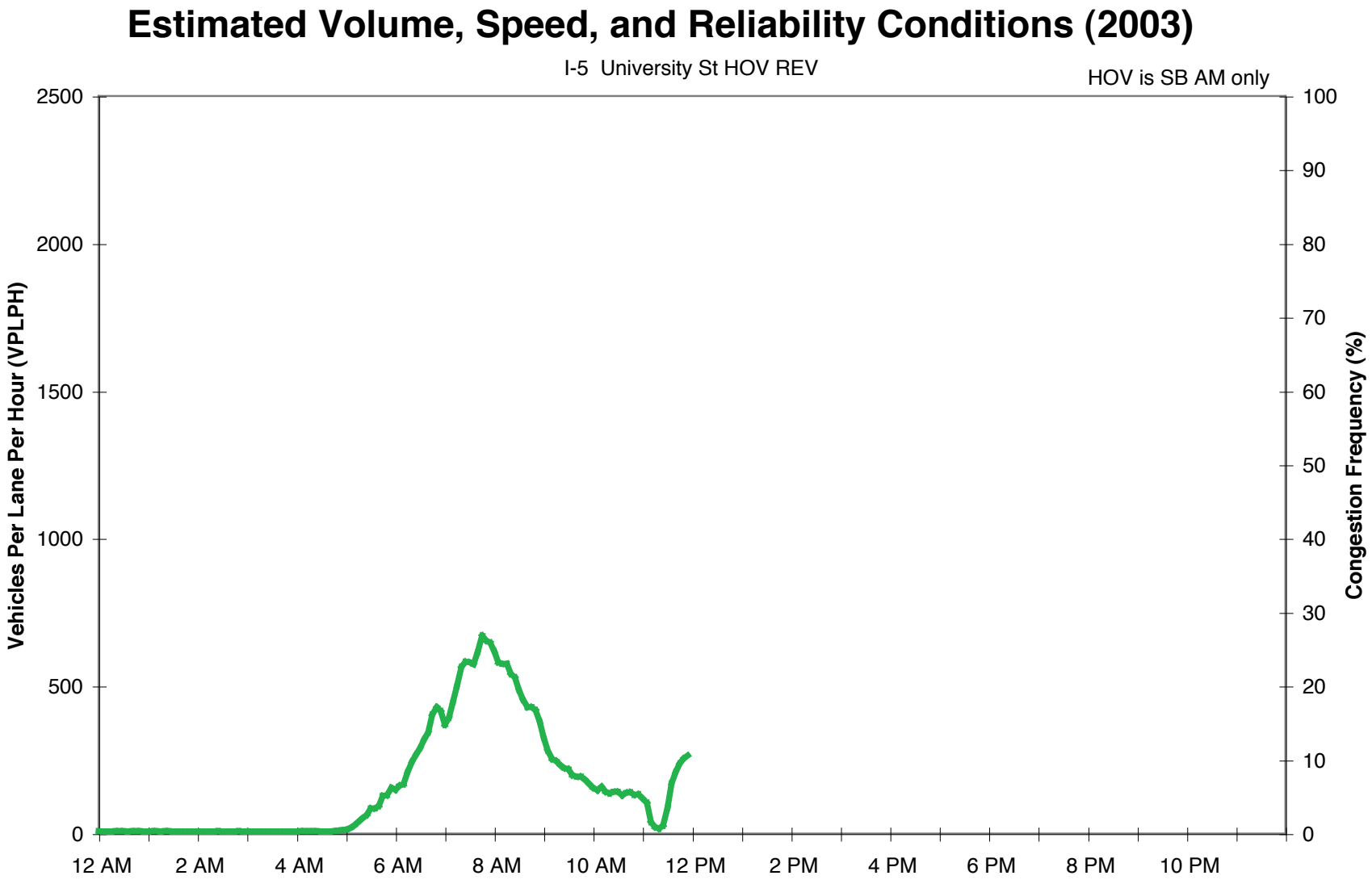

Figure 4.6. Estimated Weekday Volume, Speed, and Reliability Conditions (2003): I-5, University St, HOV Reversible Lane

GP Northbound: Moderate to significant volumes persist throughout the day, beginning with moderate volumes (1,000 to 1,300 vplph) in the morning (see Figure 4.7). At this location, northbound AM congestion can be affected by increased vehicle volumes on I-405 itself, combined with a mixture of merging traffic (from the on-ramp from NE 8th, just south of this location), exiting traffic (heading to the off-ramps leading to SR 520, just north of this location), and backups that may occur on the off-ramps to SR 520. Volumes build steadily during the day, reaching the highest volumes during the PM peak (about 1,700+ vplph). Some congestion usually persists throughout the day from approximately 6:30 AM to 6:30 PM. The frequency of heavy congestion is highest during the AM peak period from approximately 8:00 AM to 10:00 AM.

GP Southbound: Significant volumes (1,400 to 1,800 vplph) persist throughout much of the day (Figure 4.8). The highest volumes of the day are in the AM peak period, but with little or no congestion. However, moderate to significant congestion occurs during the PM peak (traveling toward downtown Bellevue) as vehicles merging from downtown Bellevue add to significant southbound vehicle volumes on I-405. The likelihood of encountering heavy congestion increases significantly during the afternoon and early evening PM peak period, reaching about 50 percent around 5:00 PM.

HOV Northbound: HOV volumes reach approximately 500 vplph during the AM peak and remain at that level throughout much of the day. Volumes then build in the afternoon, reaching a peak of 1000+ vplph during the mid-afternoon and PM peak hours. There is generally no significant congestion on the northbound HOV lane at this location. (See Figure 4.9.)

HOV Southbound: HOV volumes peak at approximately 800 vplph during the AM peak, then remain near 500+ vplph throughout much of the midday. As with northbound HOV traffic, the southbound HOV lane builds in volume during the afternoon, reaching 1,000 to 1,300 vplph during the PM peak hours (3:30 PM to after 6:00 PM). During the afternoon peak hours, there is a 25 percent chance of congestion. (See Figure 4.10.)

Evergreen Point Floating Bridge (SR 520)

Overall: This location includes all SR 520 traffic that is approaching or has crossed the bridge span. GP volumes remain very high throughout the day and are often comparable to the per-lane GP volumes carried during peak periods on I-5. Westbound GP frequency of congestion at this site is the highest of the five locations measured in this section of this report. The significance of what used to be referred to as a secondary "reverse" commute—i.e., traveling from Seattle to the Eastside in the morning, and returning from the Eastside back to Seattle in the evening—is evident in the GP volume profiles; volumes are similar in both directions in the morning and evening. The (westbound) HOV lane is on the outside (right lane) in a converted shoulder and requires 3+ occupants; it ends just east of NE 76th, requiring HOVs to merge into general purpose traffic.

GP Eastbound: Volumes are routinely high, reaching 1,800+ vplph during the AM peak period and remaining at approximately 1,600 vplph throughout the day at this location (eastbound after crossing the bridge), with little drop-off at midday (Figure 4.11). While these results do not show frequent heavy congestion at this site, significant traffic slowing does occur elsewhere on eastbound SR 520 near the bridge, particularly at the west approach to the bridge in the Montlake area near the Lake Washington and Montlake Boulevard ramps, and continuing to the midspan of the bridge. By the time vehicles reach the east highrise of the bridge, however, they have normally broken free of significant congestion.

GP Westbound: Westbound volumes at the approach to the bridge are high throughout much of the day (about 1,500 to 1,900 vplph), with heavy congestion during both peak periods and persistent high volumes and occasional congestion throughout the midday hours (see Figure 4.12). The frequency of heavy congestion is very high during both peak periods, with the PM peak period congestion extending from about 3:30 PM to 7:30 PM. Note that congestion in the so-called "reverse commute" direction (westbound to Seattle in the evening) is more frequent, for a longer period, than that of the "traditional" westbound AM commute into Seattle.

HOV Eastbound: There is no eastbound HOV lane at this site.

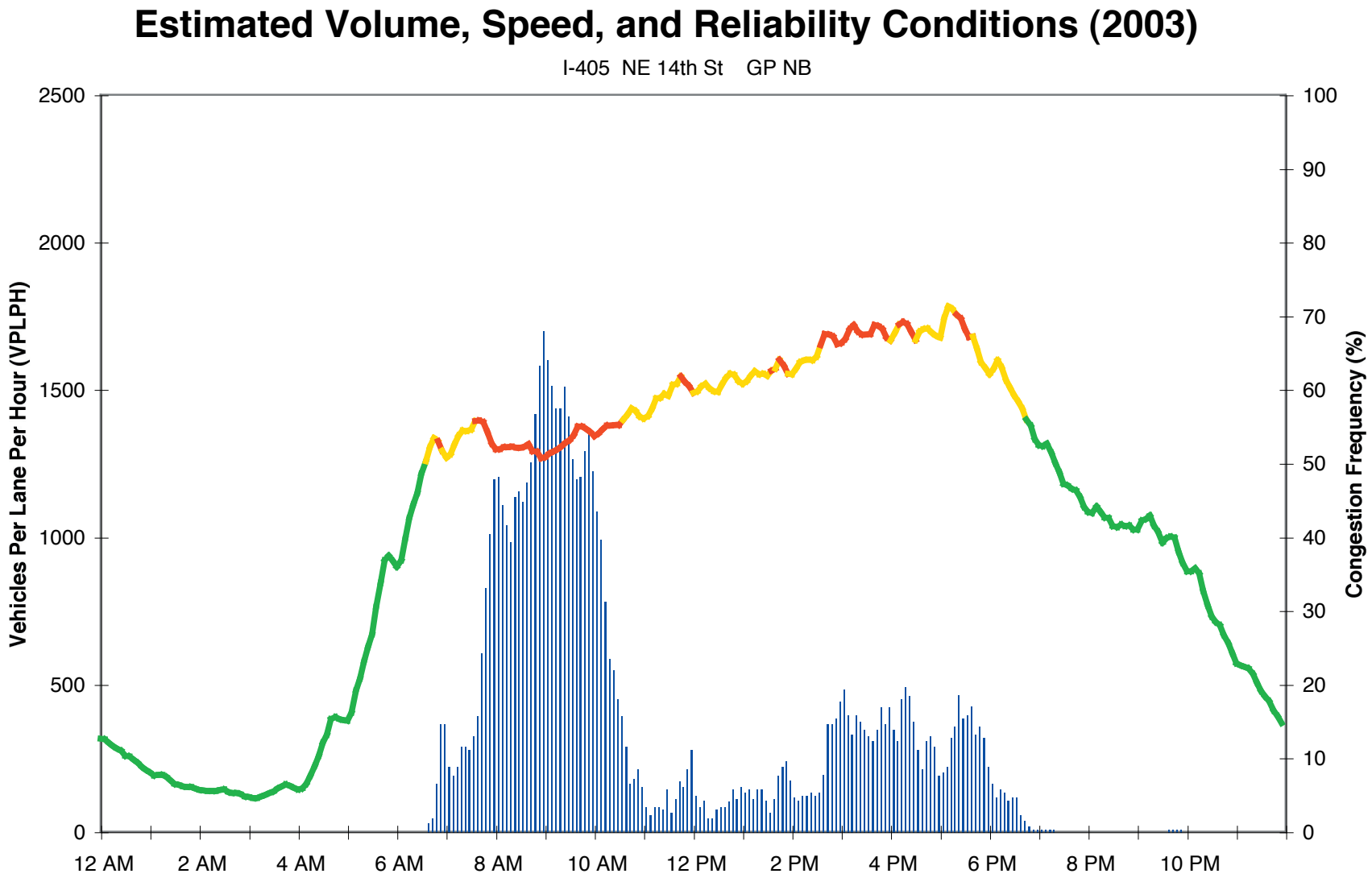

Figure 4.7. Estimated Weekday Volume, Speed, and Reliability Conditions (2003): Northbound I-405, NE 14th St, General Purpose Lanes

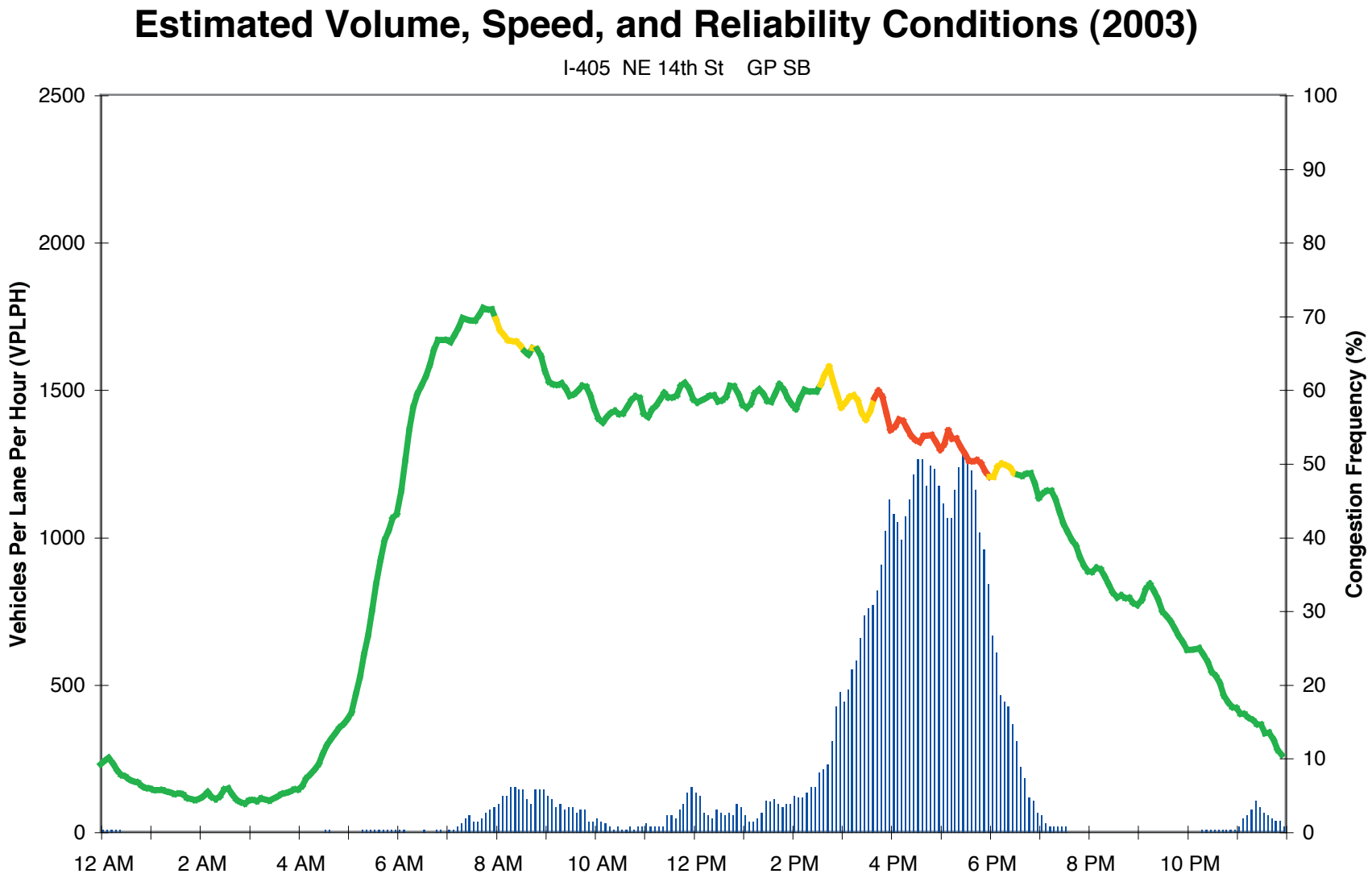

Figure 4.8. Estimated Weekday Volume, Speed, and Reliability Conditions (2003): Southbound I-405, NE 14th St, General Purpose Lanes

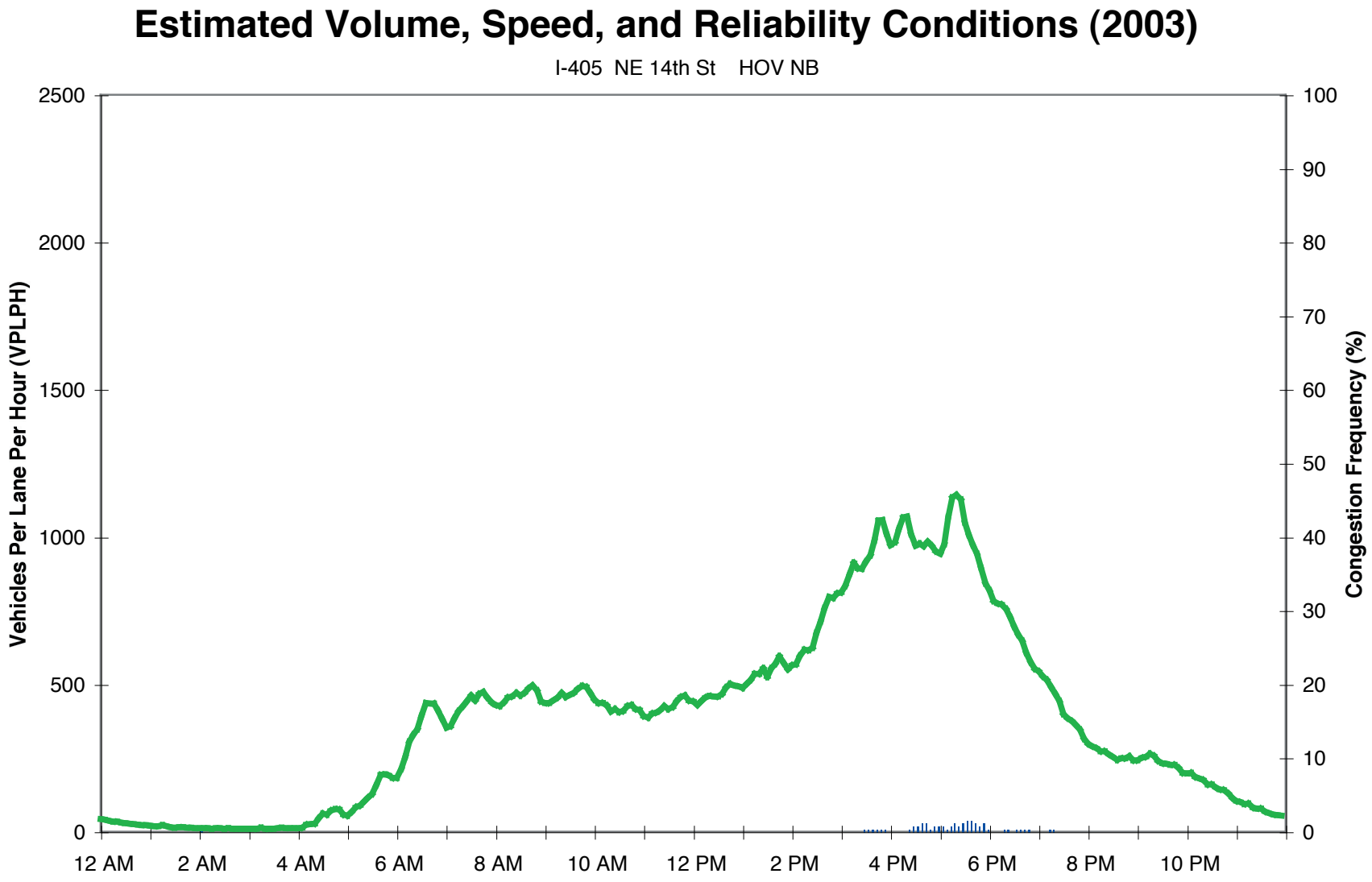

Figure 4.9. Estimated Weekday Volume, Speed, and Reliability Conditions (2003): Northbound I-405, NE 14th St, HOV Lane

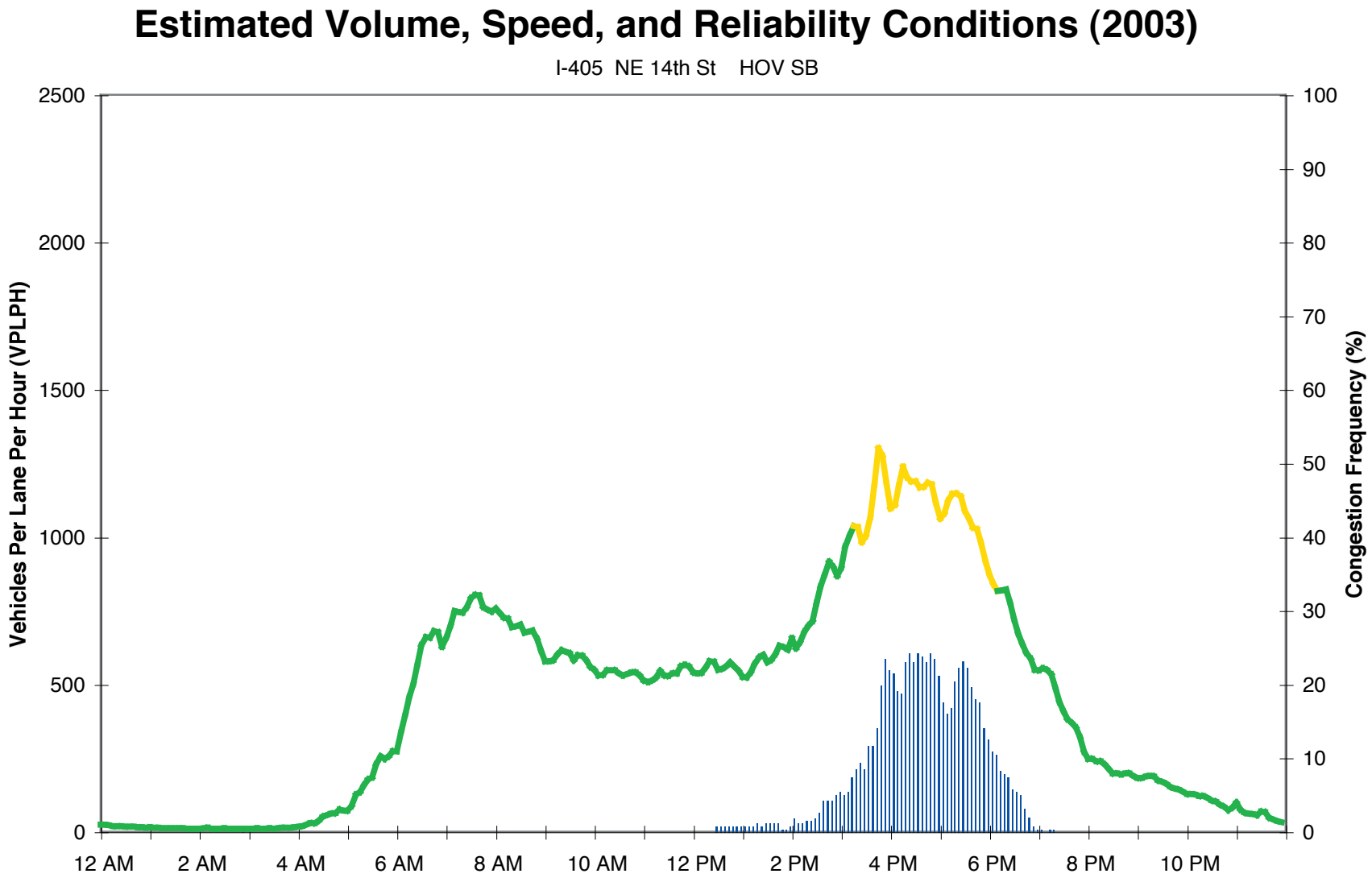

Figure 4.10. Estimated Weekday Volume, Speed, and Reliability Conditions (2003): Southbound I-405, NE 14th St, HOV Lane

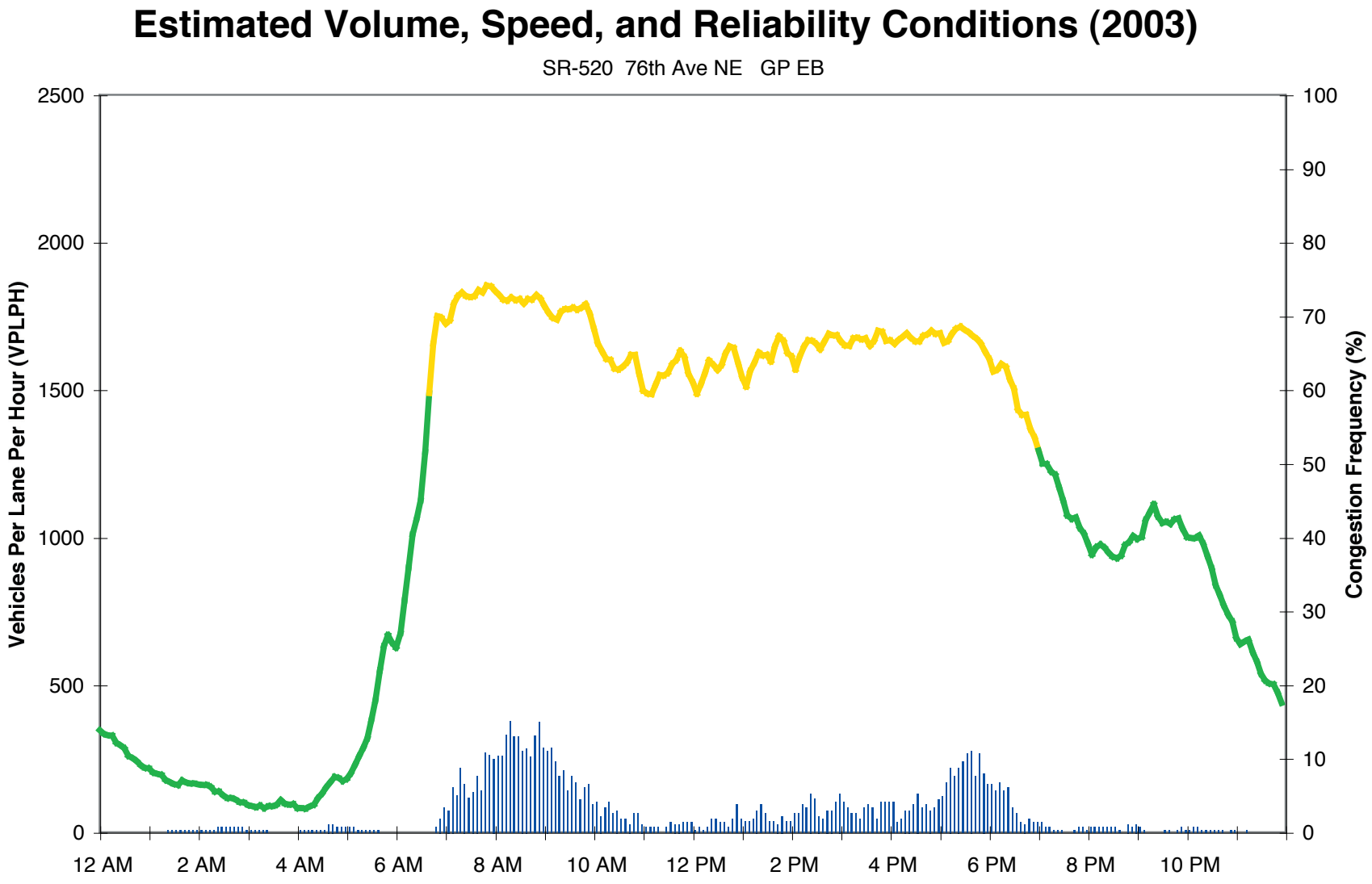

Figure 4.11. Estimated Weekday Volume, Speed, and Reliability Conditions (2003): Eastbound SR 520, 76th Ave. NE, General Purpose Lanes

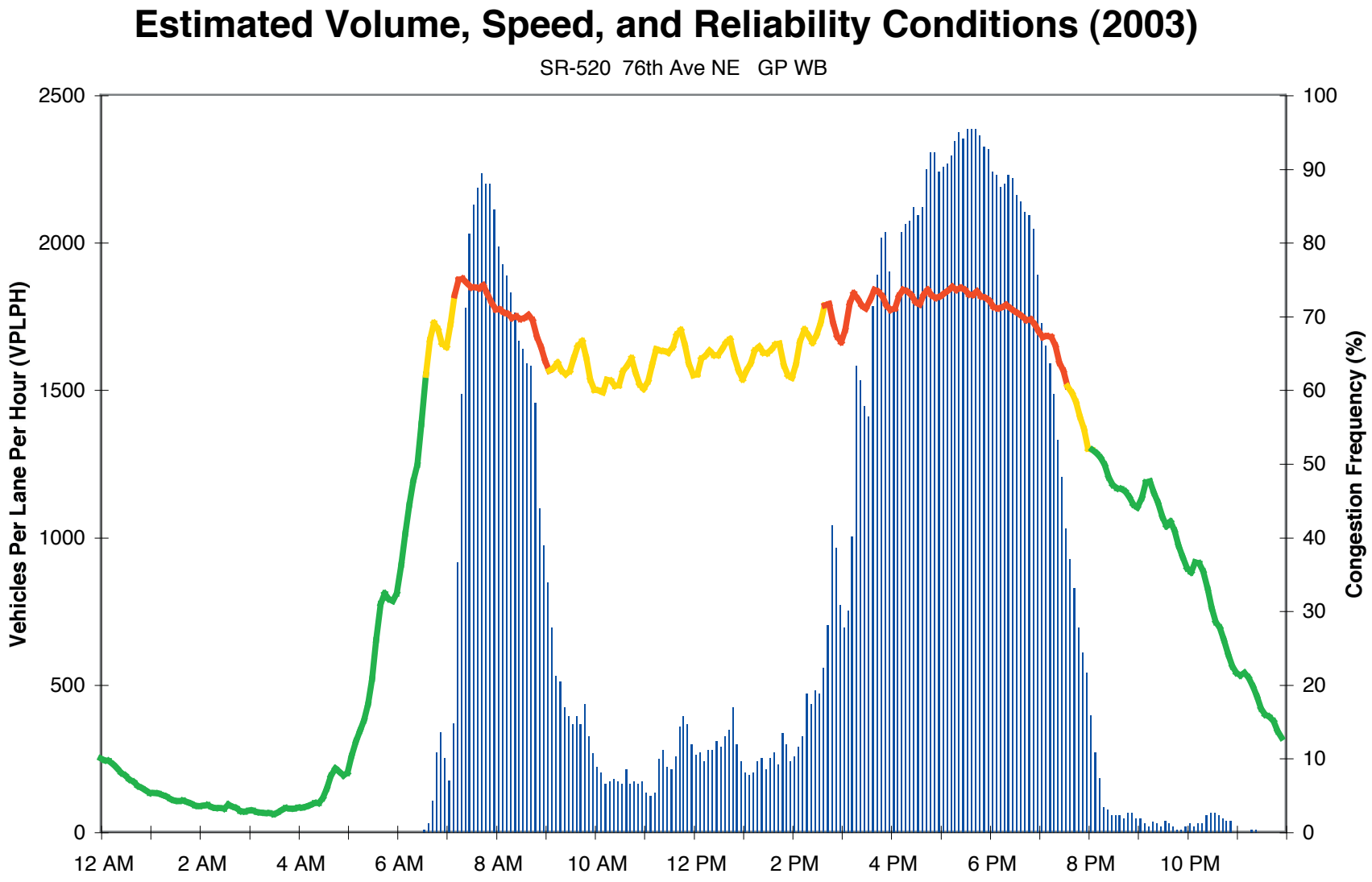

Figure 4.12. Estimated Weekday Volume, Speed, and Reliability Conditions (2003): Westbound SR 520, 76th Ave. NE, General Purpose Lanes

HOV Westbound: Volumes are low to moderate (about 200 to 450 vplph) during peak periods for westbound HOV traffic approaching the bridge (Figure 4.13). PM peak volumes are somewhat higher than AM peak period volumes; this might be due to a higher usage of buses in the morning because of better Seattle-bound AM transit service, or higher westbound PM carpool usage that may be in part a reflection of the relative lack of afternoon transit service in that direction. Note also that the lower HOV volumes reflect in part the more stringent 3+ person minimum carpool requirement on SR 520.

I-90 (Mercer Island) Floating Bridge (Midspan)

Overall: The I-90 bridge has three general purpose lanes in each direction and two center reversible lanes (the other east-west corridor, SR 520, has two GP lanes per direction and one westbound HOV lane). The reversible lanes operate westbound in the morning and eastbound in the afternoon and evening. This location still illustrates what was formerly considered a common pattern: high volumes in the peak period and significantly lower volumes during the midday. However, as with SR 520, these traffic profiles also show the significance of what was formerly considered a secondary "reverse" commute, i.e., Seattle to the Eastside in the morning, and Eastside back to Seattle in the evening. In fact, volumes on the GP lanes are very similar in both directions in the morning and evening. While this location is noteworthy from a traffic point of view, other locations on the I-90 corridor have different congestion patterns that are also worth noting. A broader view of the congestion patterns on this route can be found on the average congestion and congestion frequency corridor maps for I-90, described in section 3 (figures 3.7 and 3.15).

GP Eastbound and Westbound: Both directions feature two prominent volume peaks (one AM, one PM), with peak levels of about 1,700 to 1,900 vplph and reduced but still significant midday volumes (around 1,100 vplph). (See figures 4.14 and 4.15.) While the volume patterns are very similar eastbound and westbound during the day, the westbound afternoon peak volumes stay at higher levels (above 1,500 vplph) for a longer period of time (about 3:30 PM to 6:30 PM) than any of the other peak periods in either direction at this site.

HOV Eastbound and Westbound: There are no exclusive HOV lanes on the I-90 bridge span; reversible lanes are open to HOVs and Mercer Island traffic.

Reversible GP and HOV: There are two prominent peak volumes (Figure 4.16) of about 900 vplph at 8:00 AM (westbound traffic) and approximately 1,000 vplph at 5:30 PM (eastbound traffic). There is generally no significant congestion. While the reversible lane volume is moderately high during the peak commute hours, the vehicle count includes vehicles traveling between Seattle and Mercer Island, which are not subject to a minimum vehicle occupancy requirement.

SR 167 (South of the I-405 interchange)

Overall: At this location, SR 167 has two general purpose lanes and one HOV lane in each direction[1]. This location is approximately a mile south of the interchange with I-405 and is affected by the considerable traffic that exits and enters there. While the pattern here is generally tidal, with predominantly northbound traffic in the AM peak period and southbound traffic in the PM hours, there are significant GP volumes throughout the day.

GP Northbound and Southbound: Northbound traffic patterns at this location are atypical in some respects in comparison to the other freeway sites described earlier. See Figure 4.17. Volumes begin to increase earlier in the morning around 4:00 AM, and peak early as well (around 6:00 AM) at about 1,800 vplph. Volumes decrease to about 1,400 vplph by 8:00 AM, then rise somewhat and stay between about 1,500 to 1,600vplph throughout the midday and afternoon. Varying levels of slowing are persistent during much of the AM and early afternoon hours. By contrast, the southbound pattern is largely free of heavy congestion throughout the day. (See Figure 4.18.) Southbound volumes begin to increase starting about 5:00 AM and reach 1,500 to 1,600 vplph by about 6:30 AM, peaking at about 8:00 AM at 1,700+ vplph. After dropping somewhat to about 1,300 vplph by 9:00 AM, volumes begin to increase again, reaching 1,800 vplph southbound by 2:30 PM. Volumes then steadily decline during the rest of the day, first gradually, then more quickly after about 7:00 PM.

[1]The location used was moved from South 23rd Street (used in the 1999 report) to South 34th Street in 2001 because of equipment problems.

HOV Northbound and Southbound: Northbound HOV volumes begin to grow about 4:00 AM, reaching a high of about 900 vplph between 6:30AM and 7:30 AM. The volume begins to drop, then levels off at around 400 to 500 vplph by 10:00 AM, where it stays throughout much the day, except for a slight peak to 750 vplph around 5:30 PM. The southbound HOV lane volumes gradually increase to a peak of over 800 vplph during the afternoon peak period. Both directions of the HOV lanes are generally uncongested throughout the day. (See figures 4.19 and 4.20.)

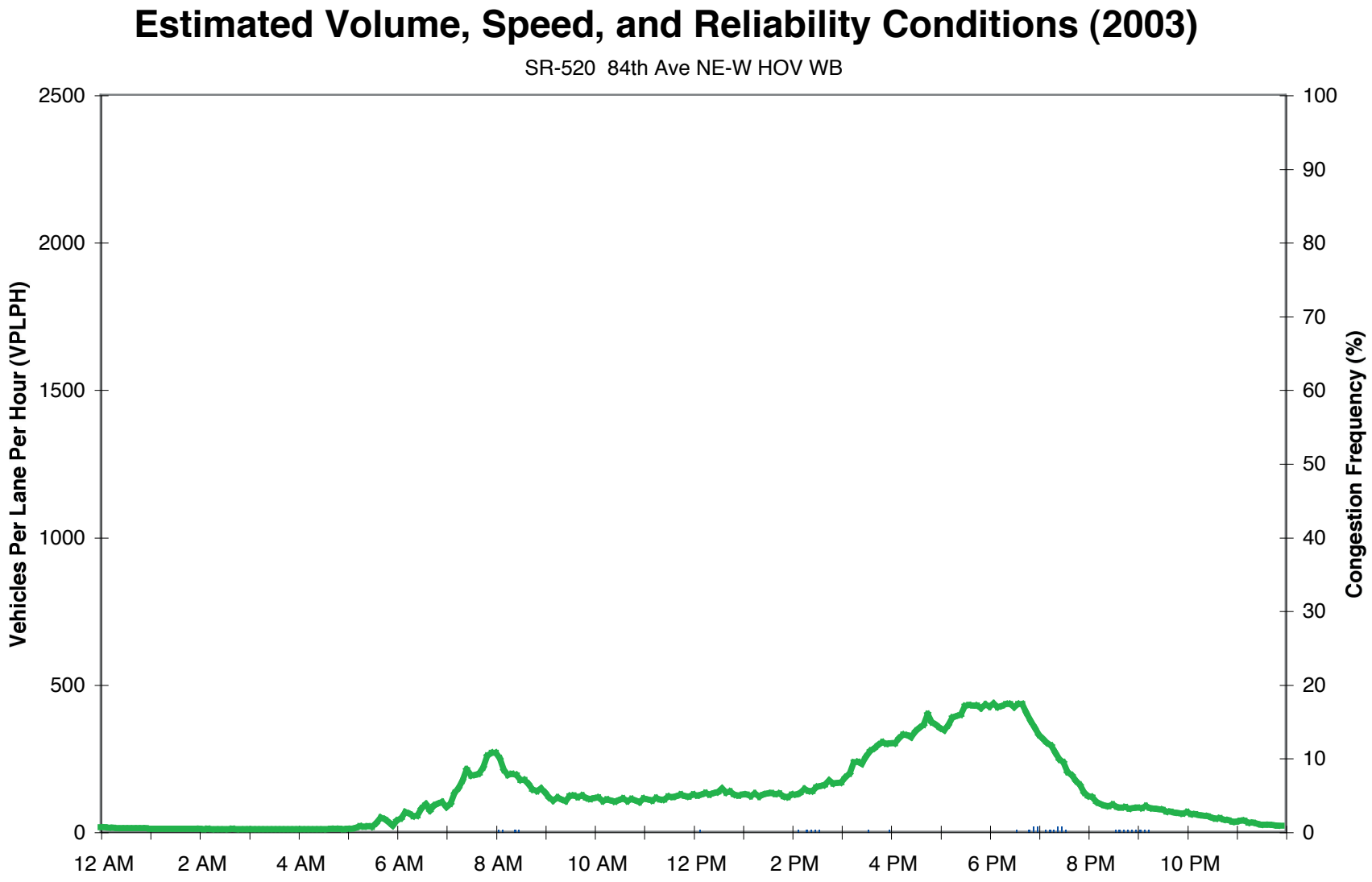

Figure 4.13. Estimated Weekday Volume, Speed, and Reliability Conditions (2003): Westbound SR 520, 84th Ave. NE, HOV Lane

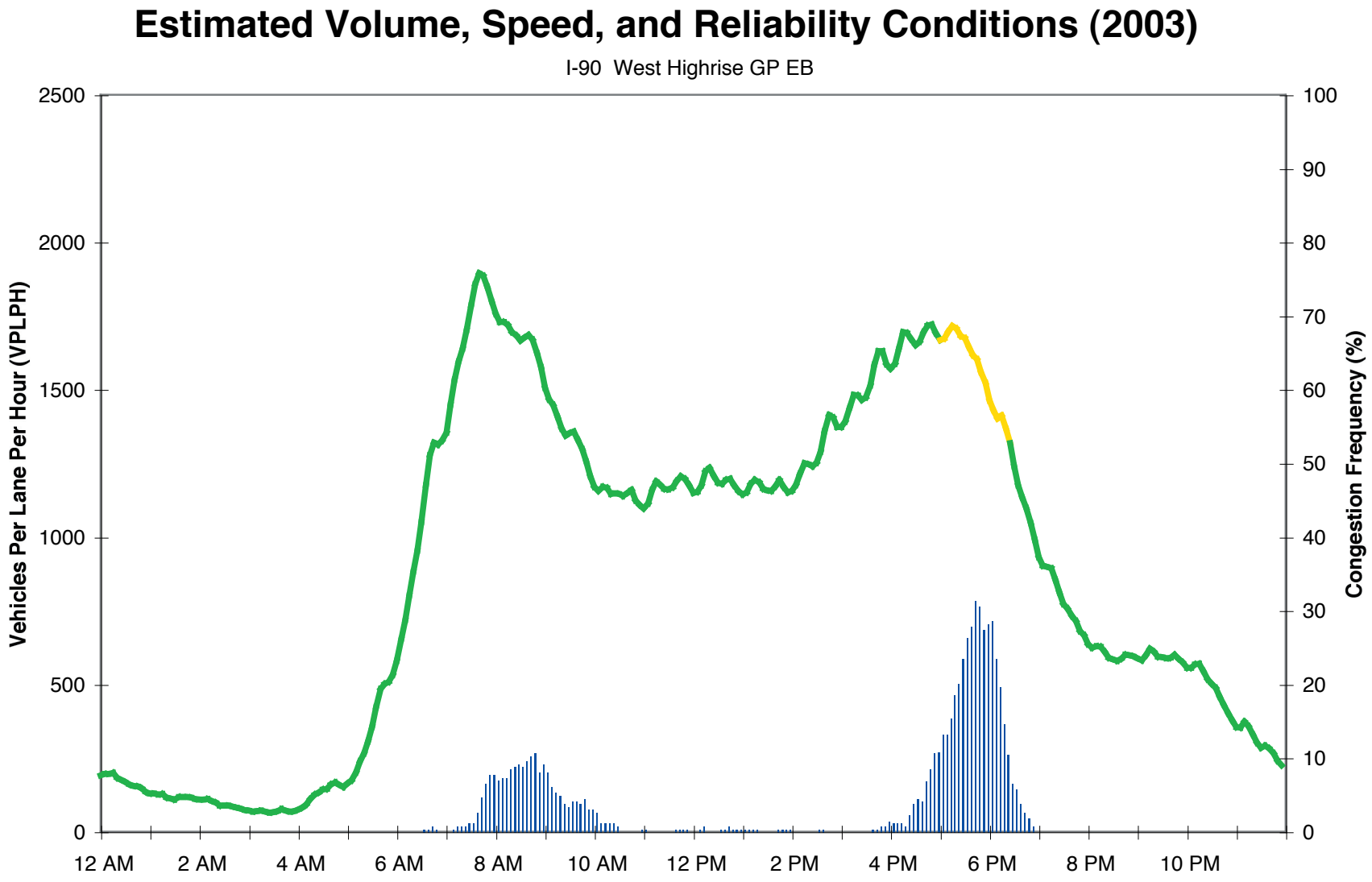

Figure 4.14. Estimated Weekday Volume, Speed, and Reliability Conditions (2003): Eastbound I-90, Midspan, General Purpose Lanes

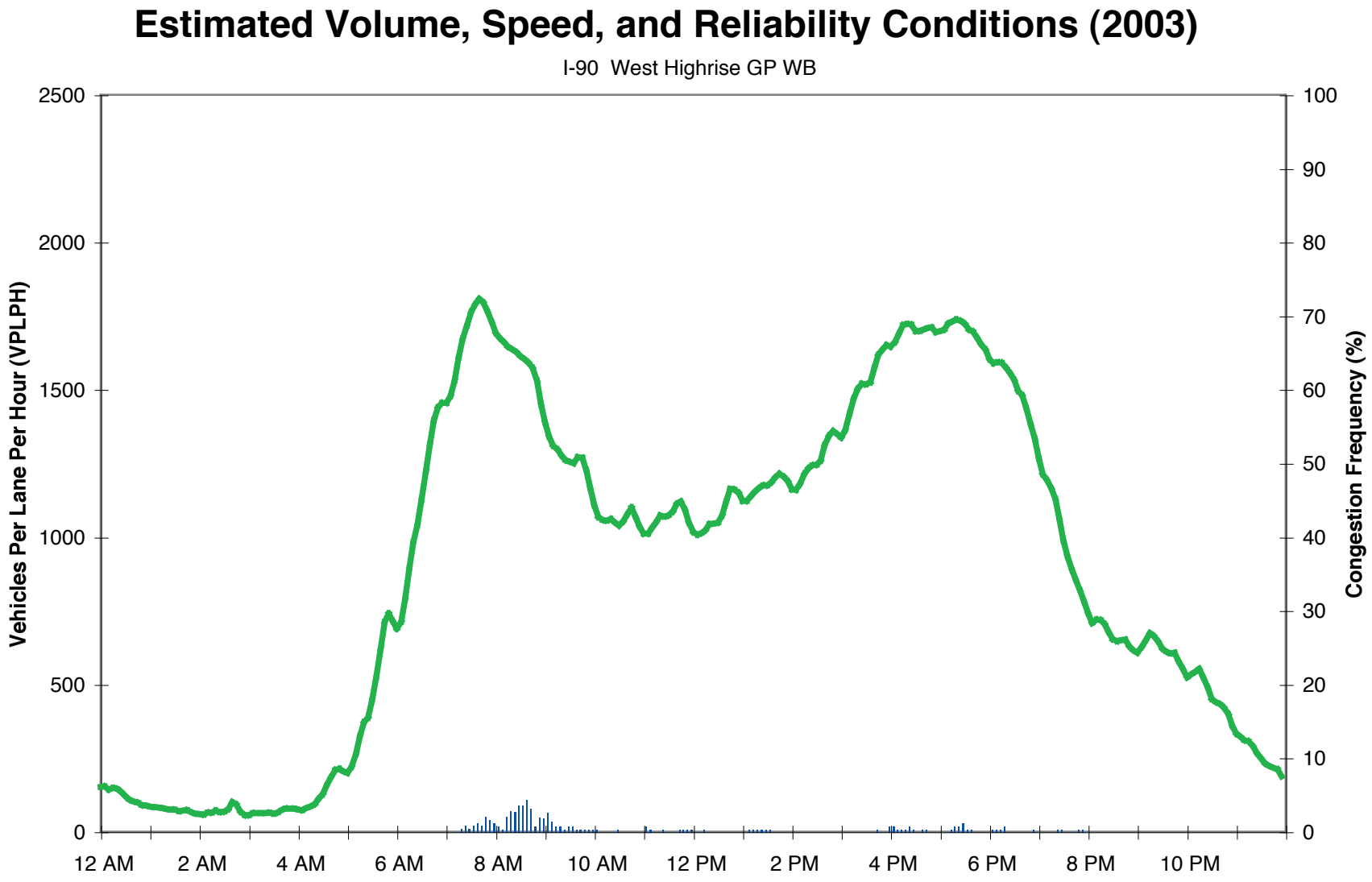

Figure 4.15. Estimated Weekday Volume, Speed, and Reliability Conditions (2003): Westbound I-90, Midspan, General Purpose Lanes

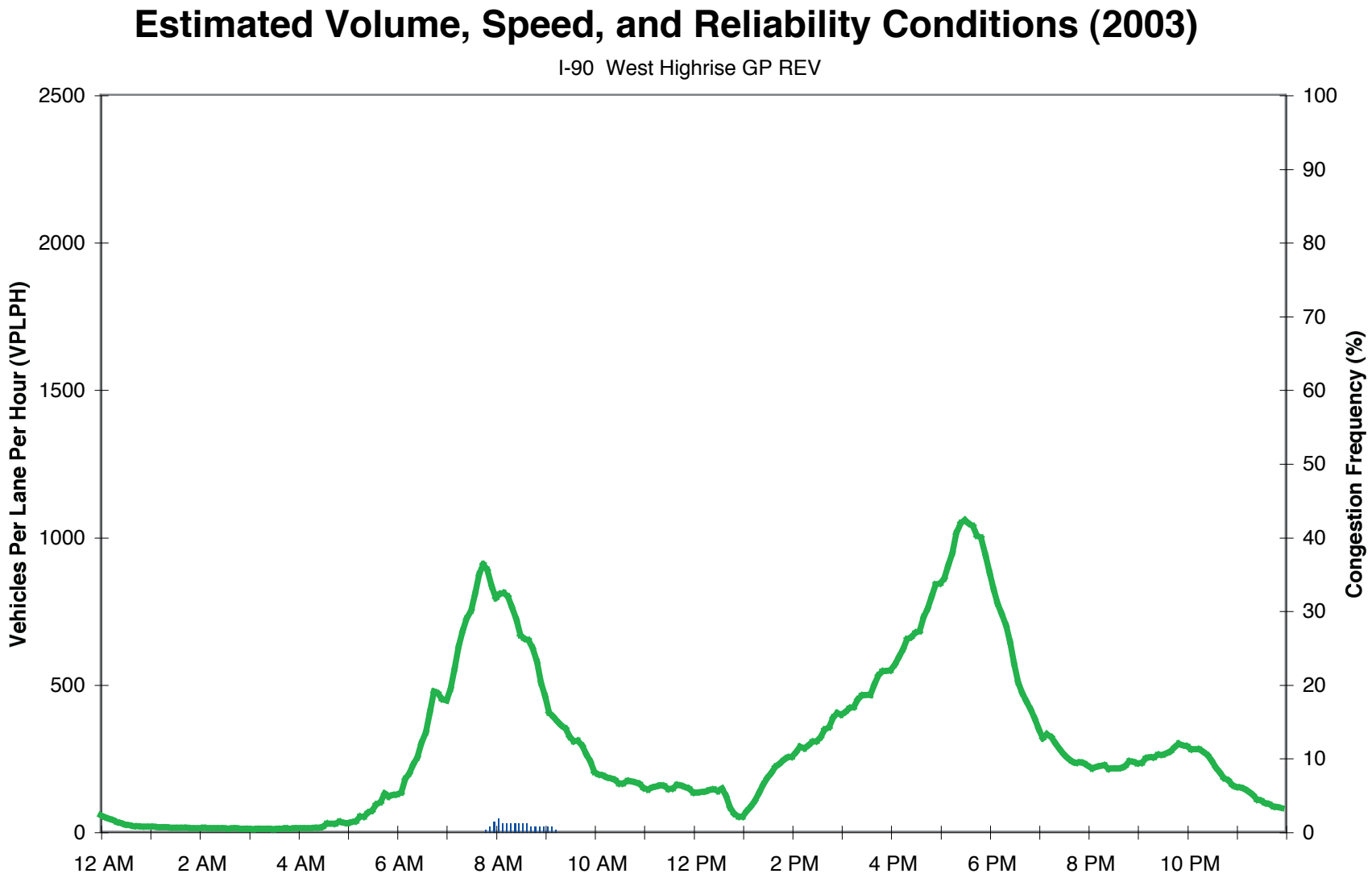

Figure 4.16. Estimated Weekday Volume, Speed, and Reliability Conditions (2003): I-90, West Highrise, General Purpose Reversible Lanes

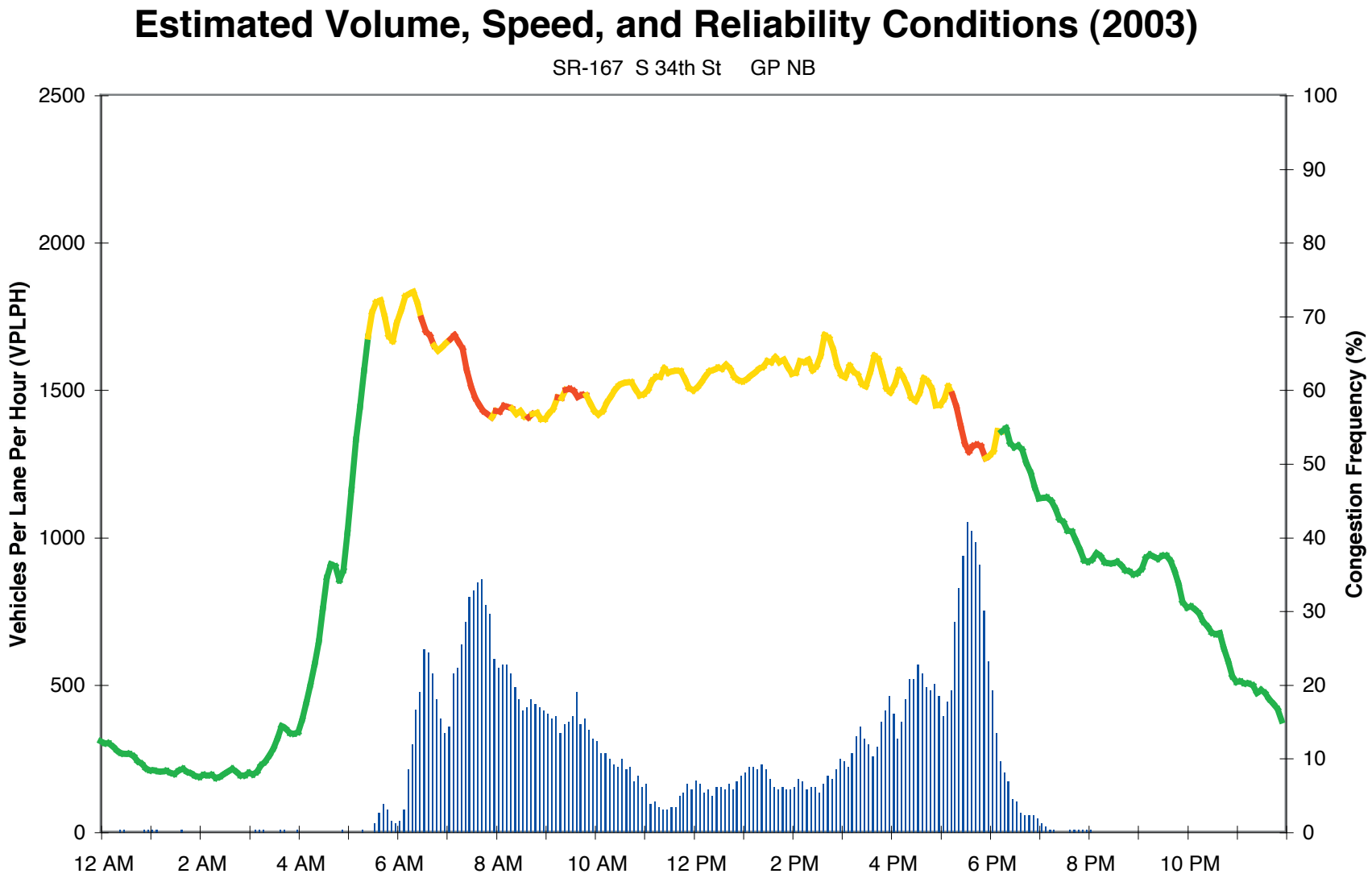

Figure 4.17. Estimated Weekday Volume, Speed, and Reliability Conditions (2003): Northbound SR 167, South 34th St, General Purpose Lanes

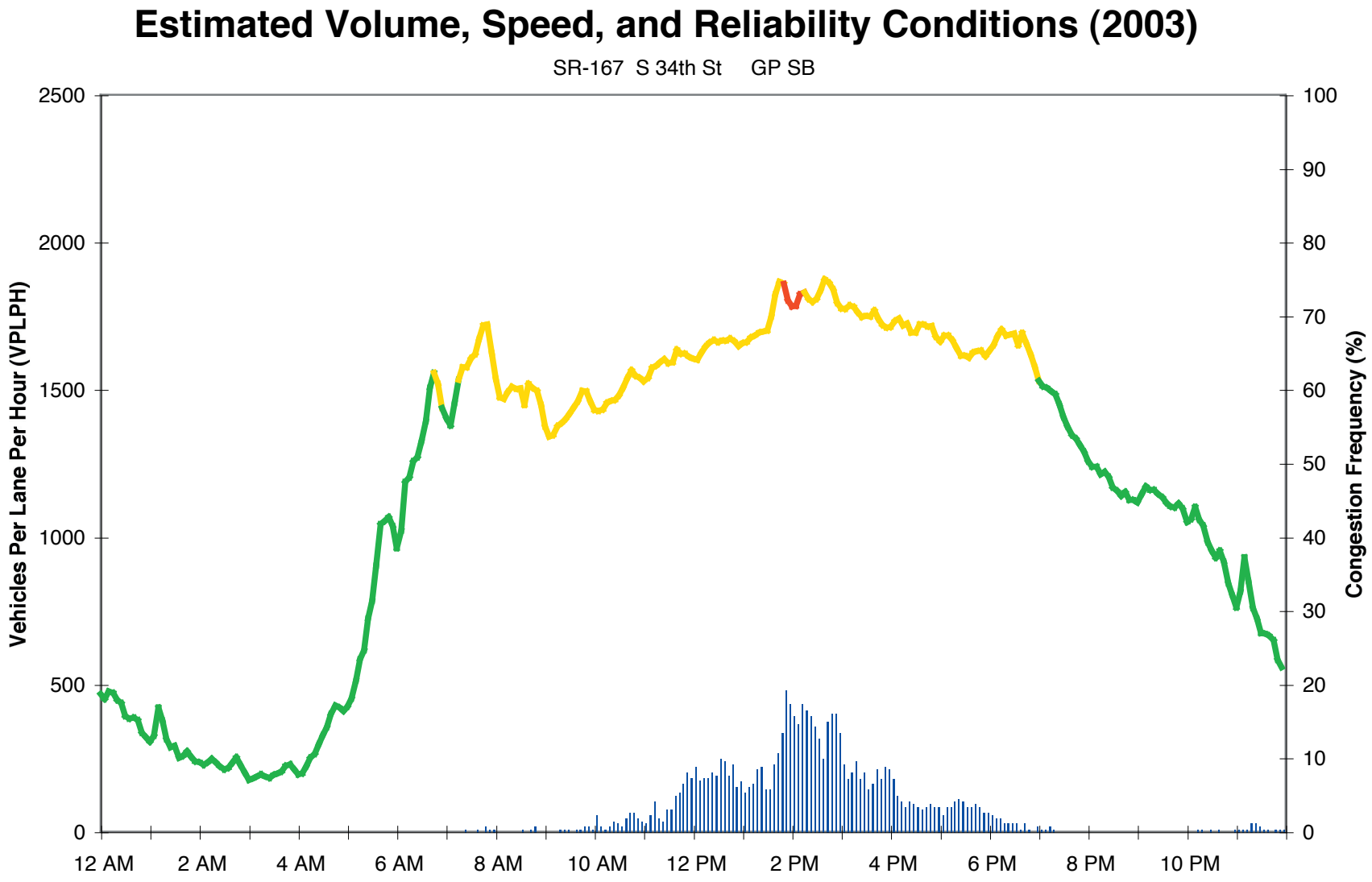

Figure 4.18. Estimated Weekday Volume, Speed, and Reliability Conditions (2003): Southbound SR 167, South 34th St, General Purpose Lanes

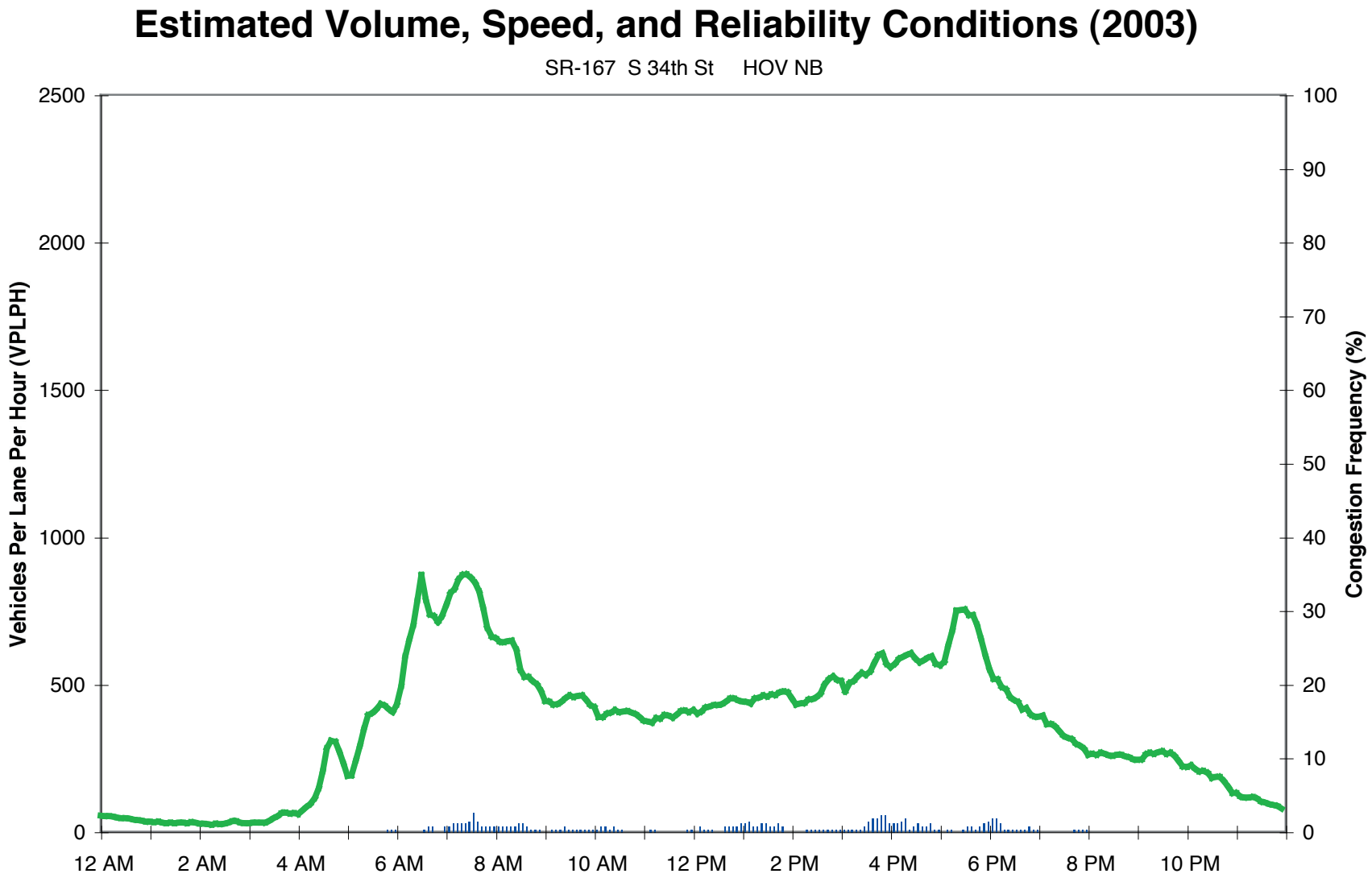

Figure 4.19. Estimated Weekday Volume, Speed, and Reliability Conditions (2003): Northbound SR 167, South 34th St, HOV Lane

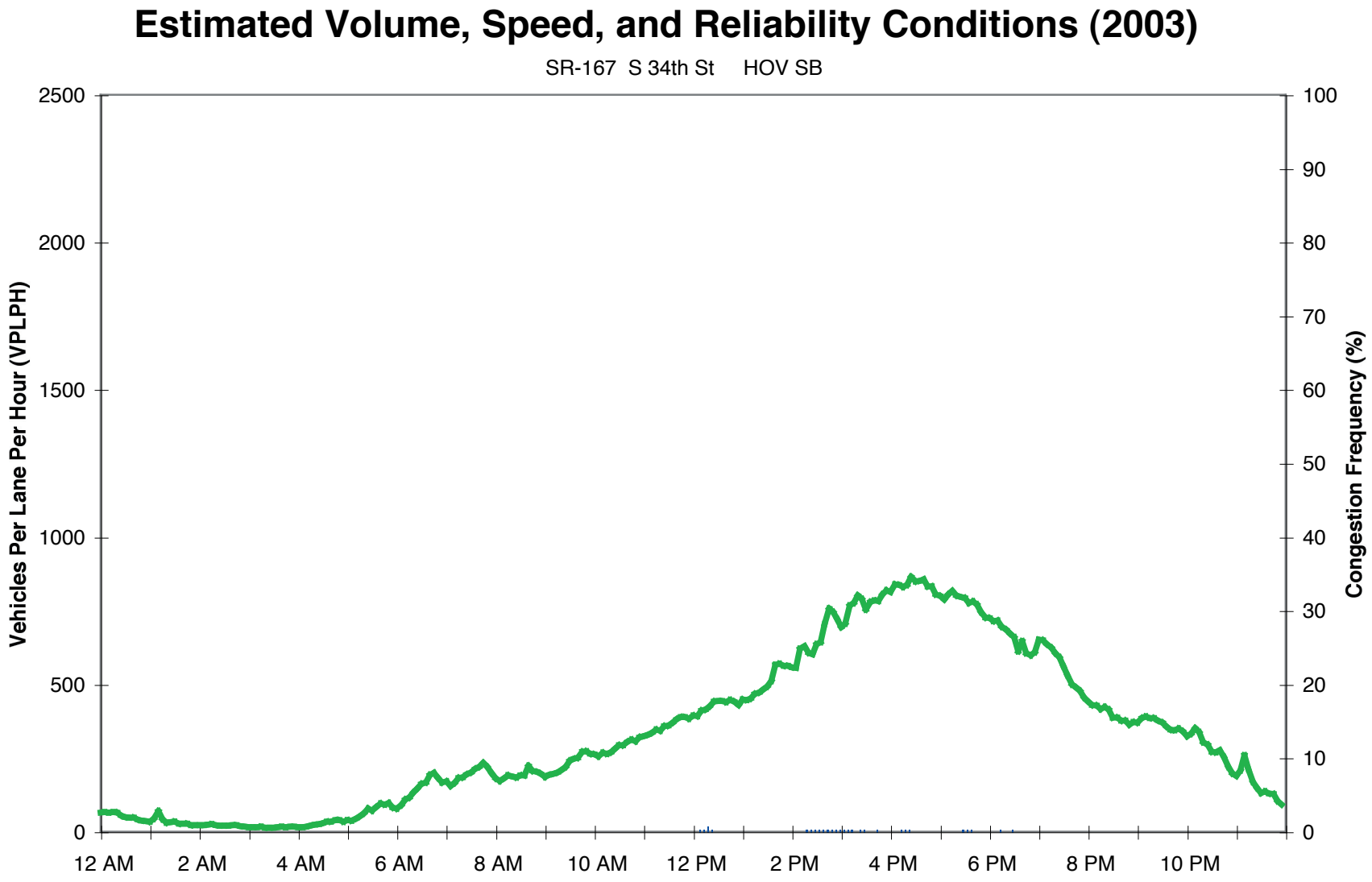

Figure 4.20. Estimated Weekday Volume, Speed, and Reliability Conditions (2003): Southbound SR 167, South 34th St, HOV Lane

Section 5. The HOV Lane Network

An important component of the WSDOT FLOW system is the HOV lane network. The following discussion summarizes the objectives and operation of this system and presents selected examples of HOV lane usage and performance.

Note: The following discussion was derived from analyses performed by WSDOT's HOV Lane Evaluation Project, a separate but related project to monitor, quantify, and document HOV lane use in the Puget Sound area. That project performs periodic evaluations of HOV lane usage and performance in the central Puget Sound region. The resulting reports provide a comprehensive overview of regional HOV lane performance; interested readers are directed to those reports for detailed HOV lane analyses. The most recent edition of those reports is available online in PDF format at the Washington State Transportation Center's Web site <depts.washington.edu/trac>. Select the "research results and reports" link at that site, then look for HOV Lane Performance Monitoring: 2002 Report, dated June 2004.

The HOV Lane Network

HOV freeway lanes are designated for use by vehicles that satisfy a requirement for a minimum number of passengers, including the driver. Figure 5.1 shows the existing and planned central Puget Sound HOV lane network. These lanes, also known as carpool lanes or diamond lanes, are not restricted to formal multi-passenger vehicles such as buses and organized vanpools but are open to any vehicle that meets occupancy requirements. The occupancy requirement for all HOV lanes on the Seattle metropolitan freeway system is at least 2 passengers (including the driver), except for the SR 520 westbound lanes, which have a 3+ passenger requirement because of safety and other considerations. The only exceptions to the occupancy rule are motorcyclists, who can travel on any HOV lane, and SOVs traveling on the I-90 reversible lanes between Mercer Island and Seattle.

HOV lanes are designed to improve the people-carrying capacity of the system by

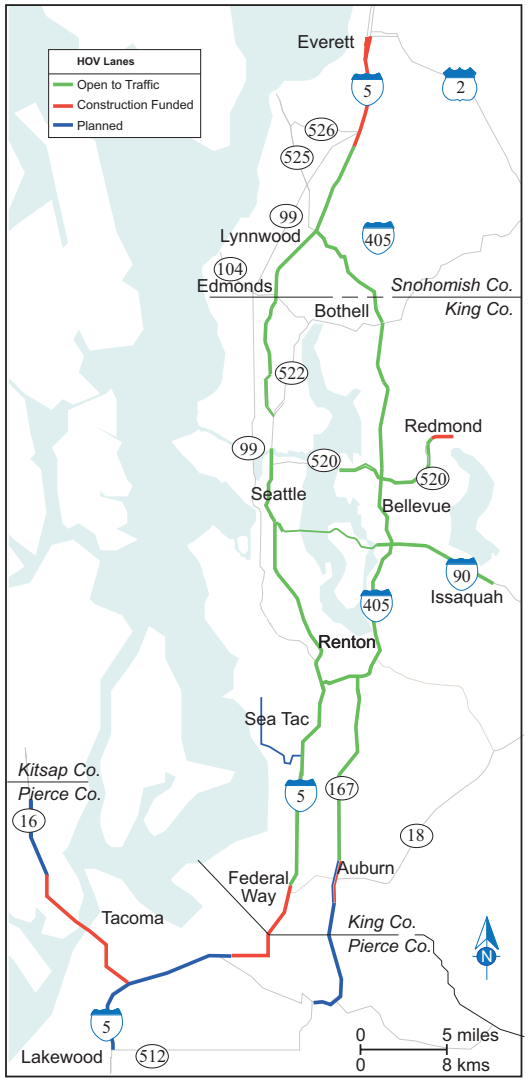

Figure 5.1 HOV Lanes on Central Puget Sound Freeways (as of 2003).

encouraging informal and formal carpooling and the use of public transportation. This philosophy is formalized in Washington State's transportation policy, which notes that the HOV lane network plays an important role in increasing the movement of people, as opposed to simply the movement of vehicles. The HOV lane network is intended to enhance the people-moving capability of the freeway system by providing HOV lane users with a time benefit and a travel reliability advantage in comparison to travelers on general purpose lanes. This is particularly important for public transit agencies, for which travel time savings and better schedule reliability have a direct effect on costs and ridership.

Washington state has established a policy standard regarding the desired speed and reliability of an HOV lane. This standard calls for an average speed of 45 mph or better, 90 percent of the time during the peak hour.

How HOV Lane Usage Was Measured

Two measures of HOV lane usage are used in this section:

Number of Vehicles (GP and HOV)

The number of vehicles traveling per lane per hour (vplph), as a function of time, on GP and HOV lanes is measured at selected locations along the corridor. Vehicle volumes were estimated for an average 24-hour weekday in 2003.

Number of Persons (GP and HOV)

The number of persons traveling per lane per hour, during the peak periods, on GP and HOV lanes is measured at selected locations along the corridor. Person volumes were estimated by combining vehicle volumes with per-vehicle person occupancy data collected from the WSDOT HOV Lane Evaluation project (automobile data) and King County Metro and Community Transit (bus and vanpool data). Person volumes were estimated during peak periods and peak directions of travel for an average weekday in 2003.

Where HOV Lane Usage Was Measured

HOV lane vehicle volumes and person volumes were estimated at eight sites on the major freeway corridors (I-5, I-405, SR 520, I-90, SR 167) in the central Puget Sound area. The sites were selected on the basis of their traffic significance as well as the availability of sufficient volume and vehicle occupancy data. The locations used were as follows:

I-5:	112th SW (Everett)
	NE 137th Street (north Seattle)
	Pearl Street (south of Seattle CBD)
I-405:	NE 85th Street (Kirkland)
	112th Avenue SE (south of I-90 interchange)[1]
SR 520:	84th Avenue NE (east of floating bridge)
I-90:	Midspan (floating bridge)
SR 167:	South 204th/208th (Kent)

Results: HOV Lane Usage at Selected Locations

The following discussion is based on analyses of the the most recently available data. Vehicle volumes were estimated based on data from 2003, while person volumes were also estimated on the basis of data from 2003.

Number of Vehicles

Figures 5.2 through 5.9 summarize a comparison of average weekday vehicle volumes in HOV lanes to volumes in GP lanes as a function of time of day, at selected locations along each corridor analyzed in the central Puget Sound region. Like general purpose traffic volumes, HOV lane use varies by time of day and location. In general, the more congestion an HOV lane can bypass, the greater incentive there is to use the HOV lane,

[1] The I-405 112th Avenue SE site is equivalent to the SE 52nd Street site used in previous reports.

and therefore the more people will use it. Similarly, the better the transit service, the higher the number of people using transit in the HOV lane, which translates to higher person volumes in the HOV lane. As a result, HOV vehicle volumes are generally at their peak during the traditional peak commute periods. At the eight sites shown, average peak GP volumes often exceed 1,500 vplph, occasionally approaching and once exceeding 2,000 vplph. Peak period HOV lane volumes are generally between 500 and 1,000 vplph, though they often approach 1,500 vplph on the I-5 and I-405 sites illustrated. In some cases, HOV lane vehicle volumes are comparable to (and occasionally exceed) the volumes on adjacent GP lanes during the peak period, on a per-lane basis. Examples include several of the I-5 and I-405 sites that are shown in the figures. HOV lane use on a given corridor generally increases near major urban employment centers.

Note that SR 520 HOV lane usage is affected by the more strict vehicle occupancy requirement on that facility (3+ persons per vehicle, vs. 2+ persons on other freeways). Also, the I-90 HOV volumes shown are actually reversible lane volumes, which at this location on I-90 include mixed traffic (both HOVs and Mercer Island GP and HOV traffic).

Number of Persons

Figures 5.10 through 5.17 present summary information on peak period vehicle and person HOV use at the selected central Puget Sound region locations. The upper graphs show the percentage of all vehicles and travelers at a given site that are traveling on the HOV lane or on GP lanes. Not unexpectedly, the multiple GP lanes combined carry more vehicles and persons than the single HOV lane at a location (although at some sites, especially on I-5 and I-405, HOV person volume can be a very high percentage of total person volume).

The lower graphs also compare person and vehicle volumes on GP and HOV lanes, but on a per lane basis. The columns represent the average number of persons or vehicles per GP or HOV lane (numerical values are shown on each column). The percentages in the HOV columns indicate the percentage difference in the number of people or vehicles carried in the HOV lane in relation to those in an average GP lane at the same location. For example, an HOV person volume percentage of +70 percent indicates that at that site, the HOV lane carries on average 70 percent more people than the average GP lane. AVO_{HOV} and AVO_{GP} are the average number of people per vehicle in an HOV or GP lane, respectively.

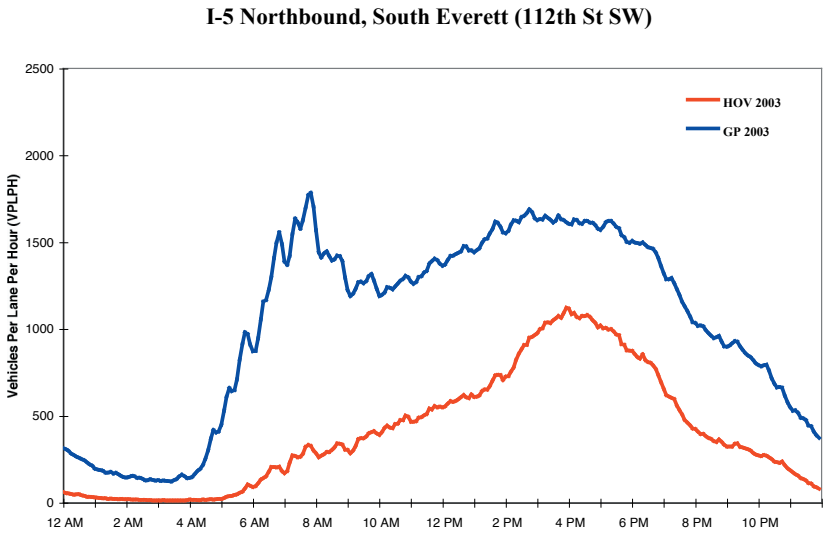

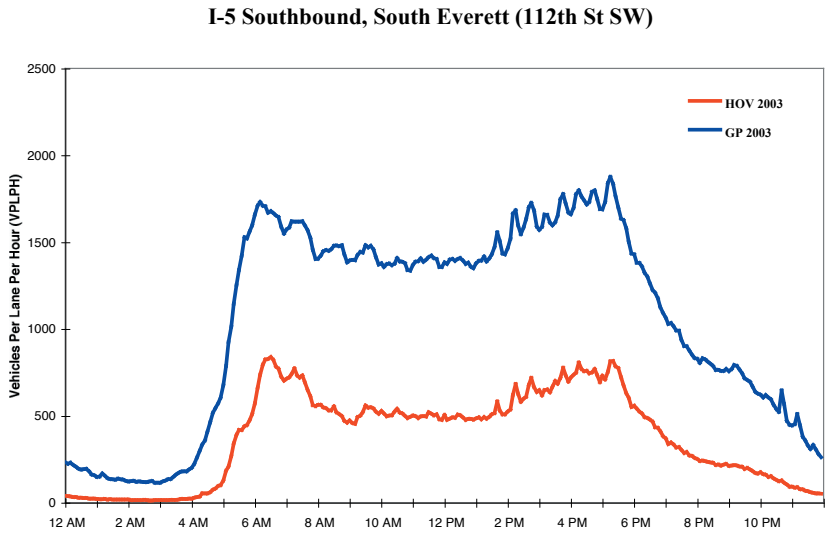

Figures 5.2a and b. Estimated Weekday Volume Profiles: GP and HOV Lanes (2003), I-5 at 112th St SW, Northbound and Southbound

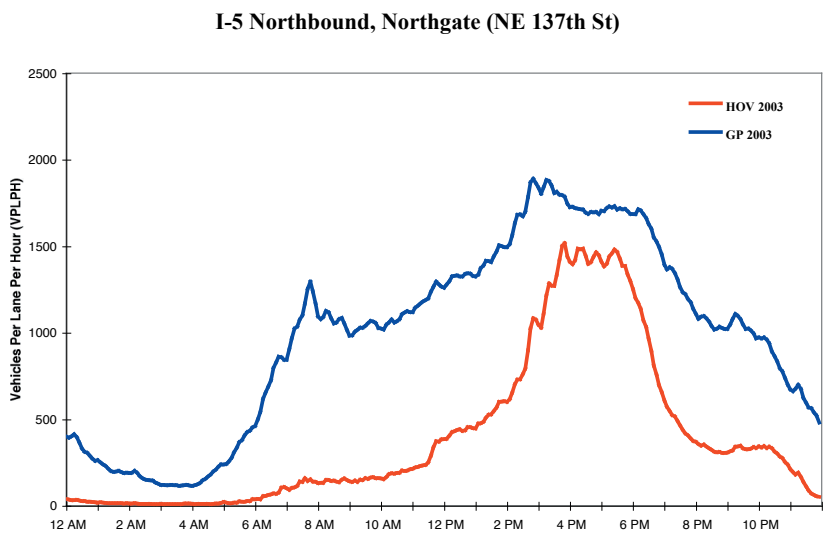

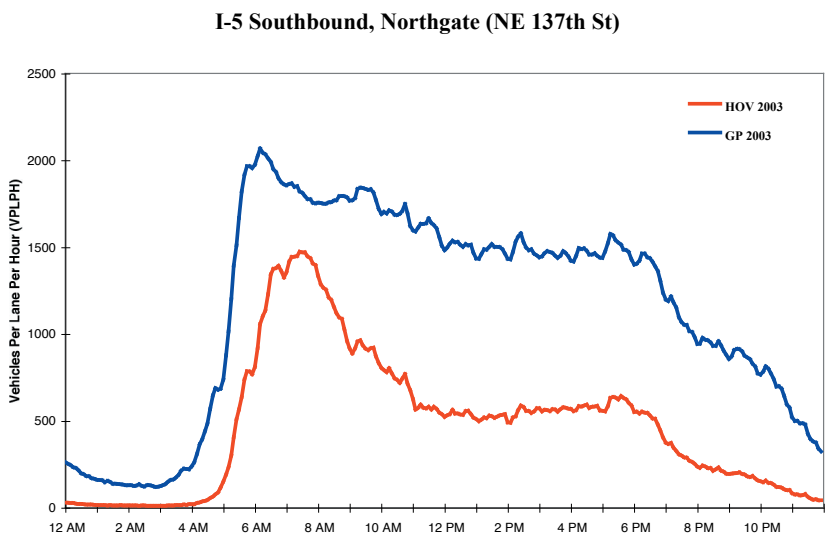

Figures 5.3a and b. Estimated Weekday Volume Profiles: GP and HOV Lanes (2003), I-5 at NE 137th St, Northbound and Southbound

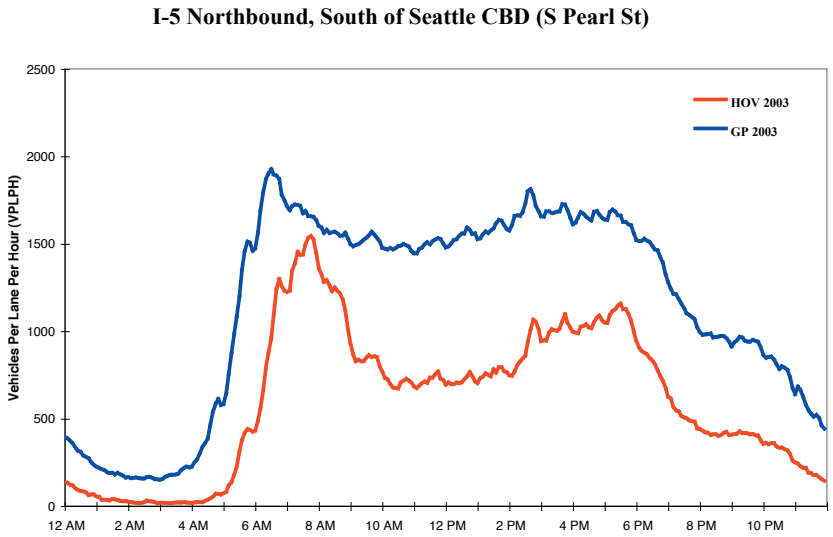

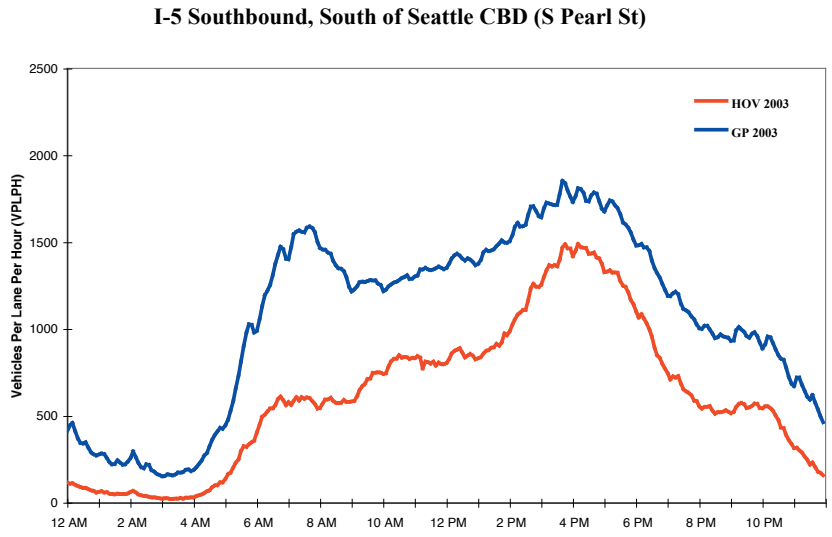

Figures 5.4a and b. Estimated Weekday Volume Profiles: GP and HOV Lanes (2003), I-5 at Pearl St, Northbound and Southbound

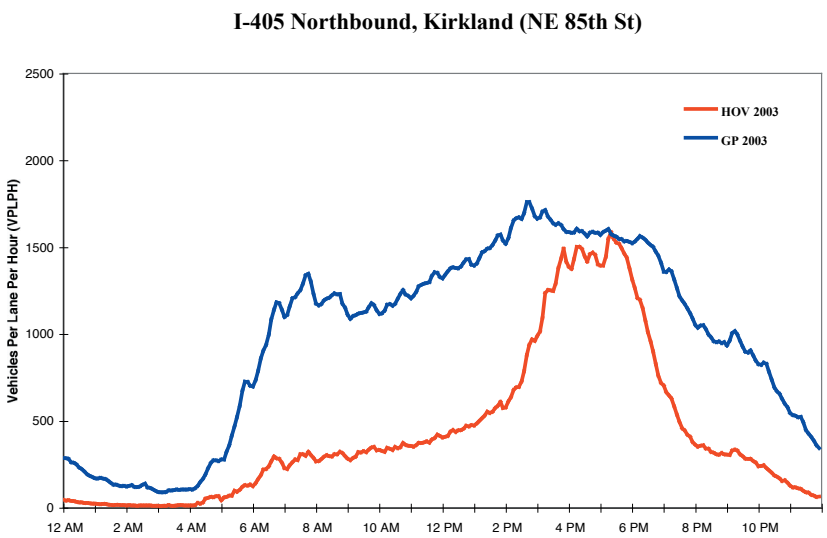

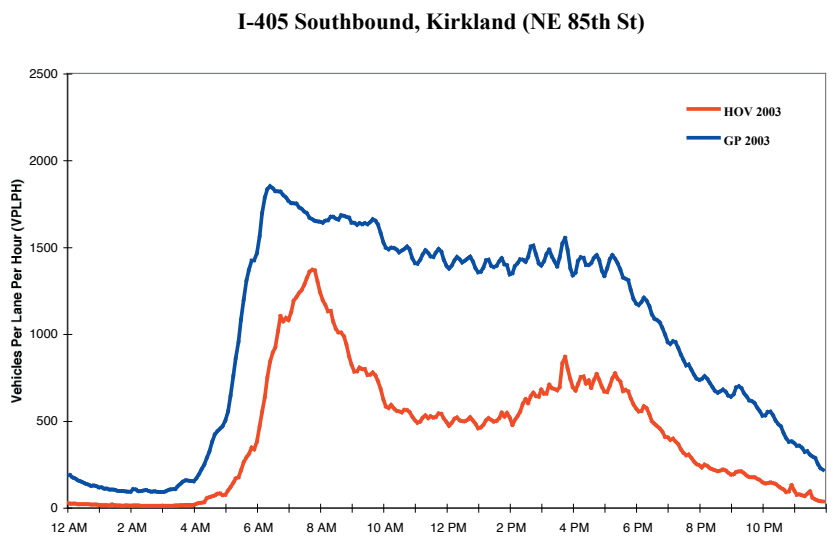

Figures 5.5a and b. Estimated Weekday Volume Profiles: GP and HOV Lanes (2003), I-405 at NE 85th St, Northbound and Southbound

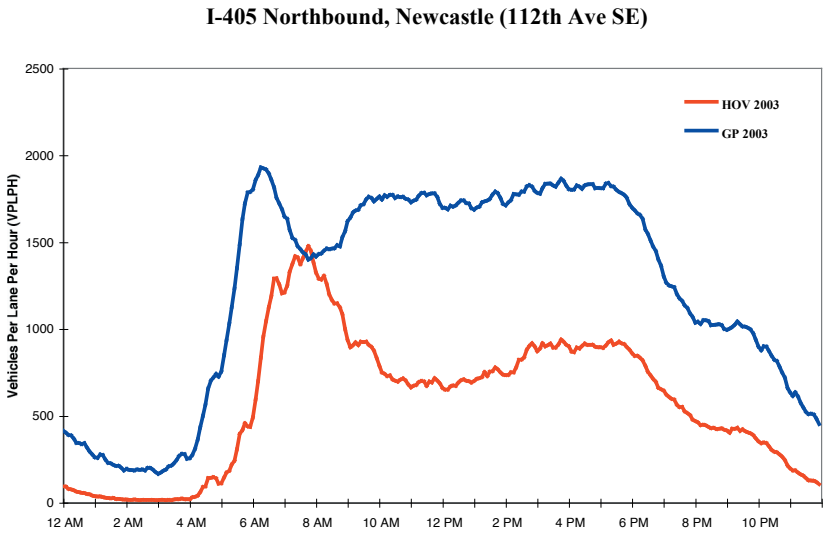

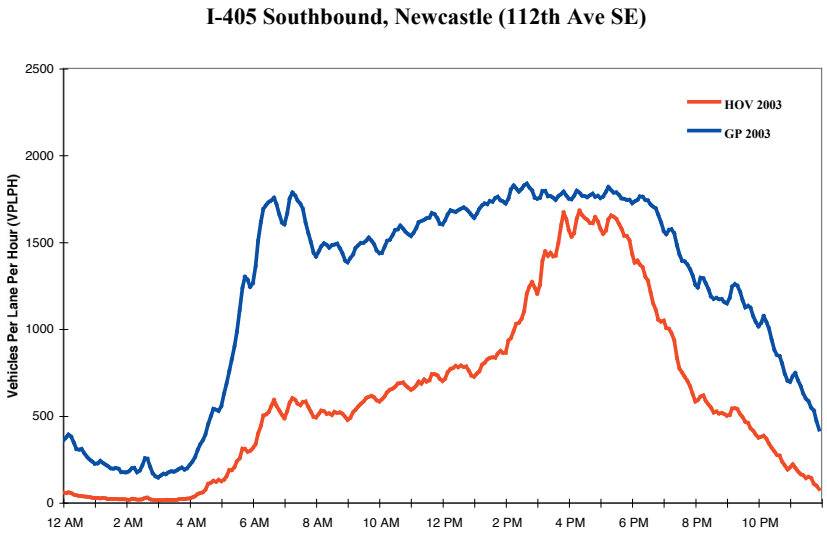

Figures 5.6a and b. Estimated Weekday Volume Profiles: GP and HOV Lanes (2003), I-405 at 112th Ave SE, Northbound and Southbound

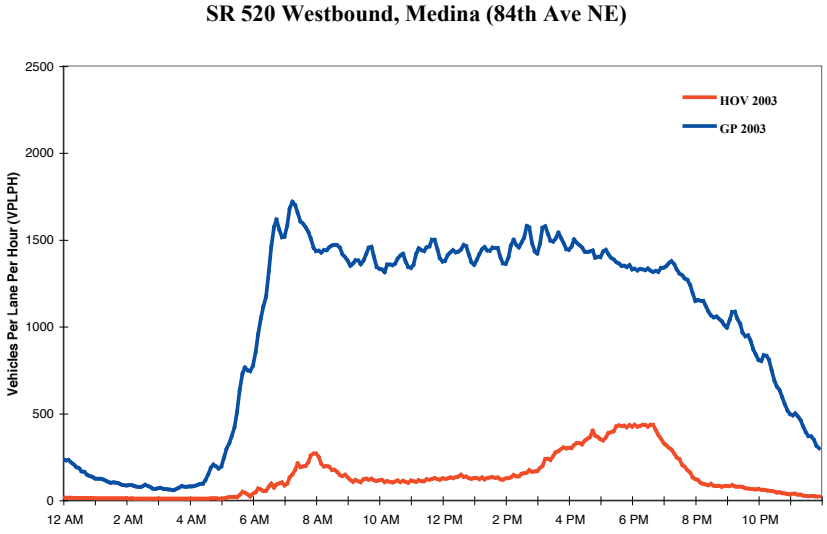

Figure 5.7. Estimated Weekday Volume Profiles: GP and HOV Lanes (2003), SR 520 at 84th Ave. NE, Westbound

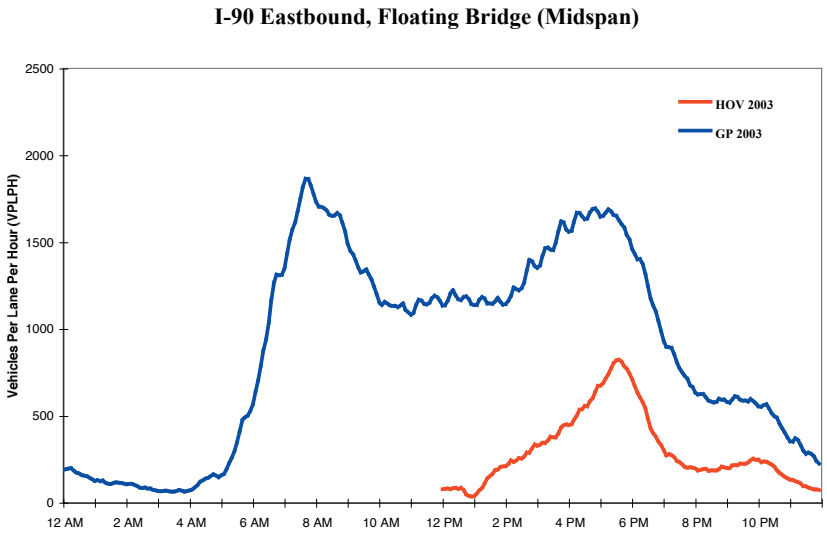

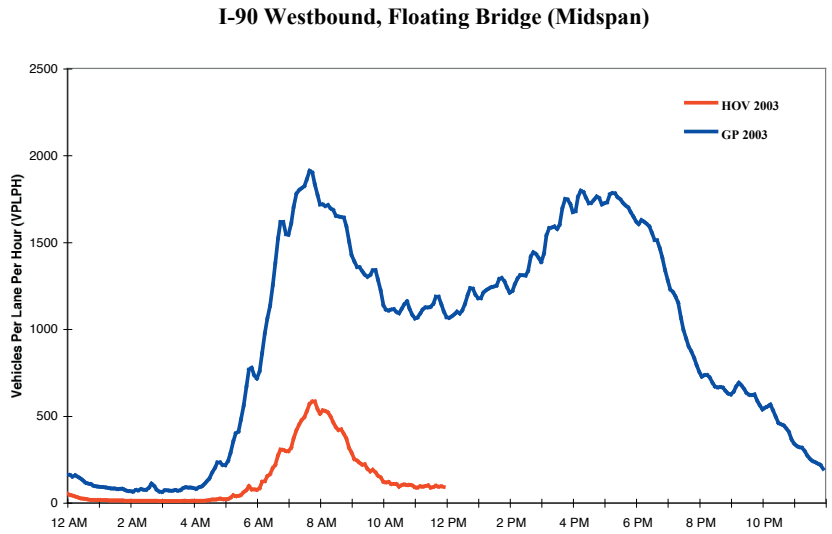

Figures 5.8a and b. Estimated Weekday Volume Profiles: GP and HOV Lanes (2003), I-90 at Midspan, Eastbound and Westbound

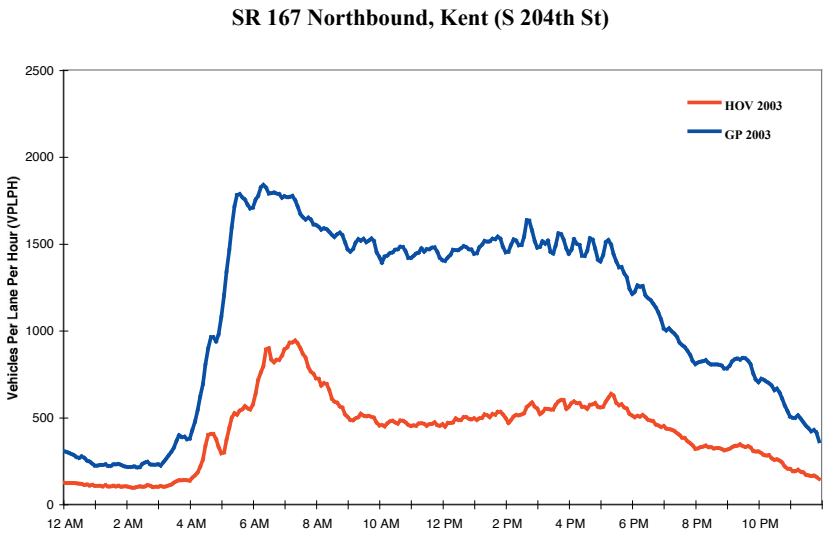

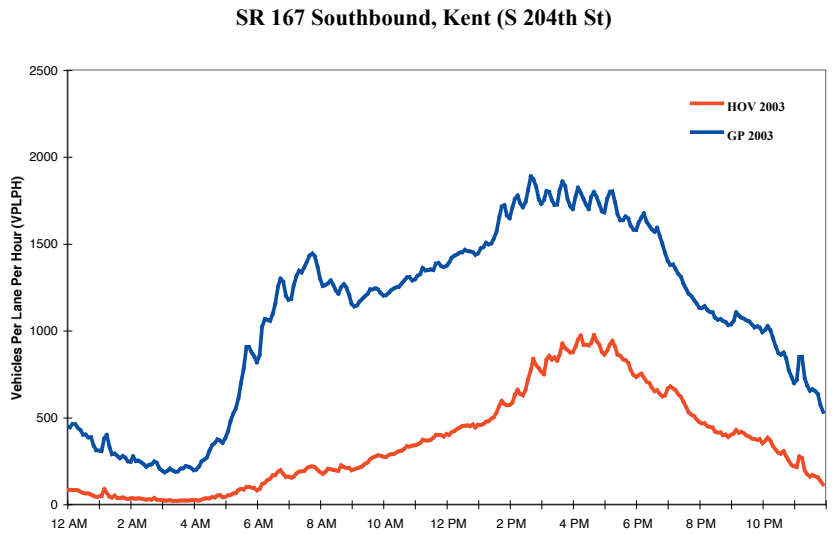

Figures 5.9a and b. Estimated Weekday Volume Profiles: GP and HOV Lanes (2003), SR 167 at S 204th St, Northbound and Southbound

AM Peak Period: Southbound

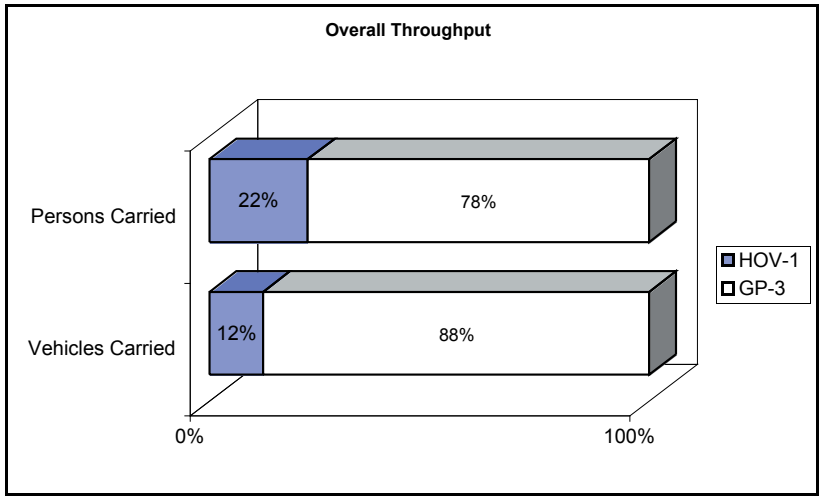

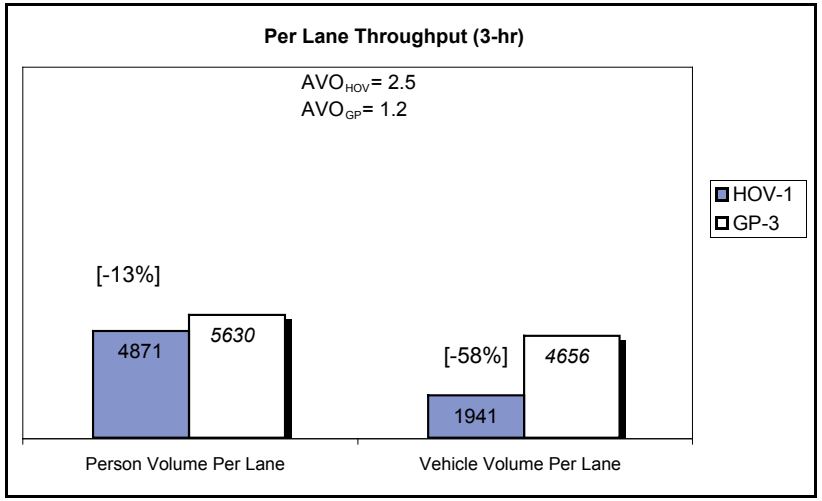

PM Peak Period: Northbound

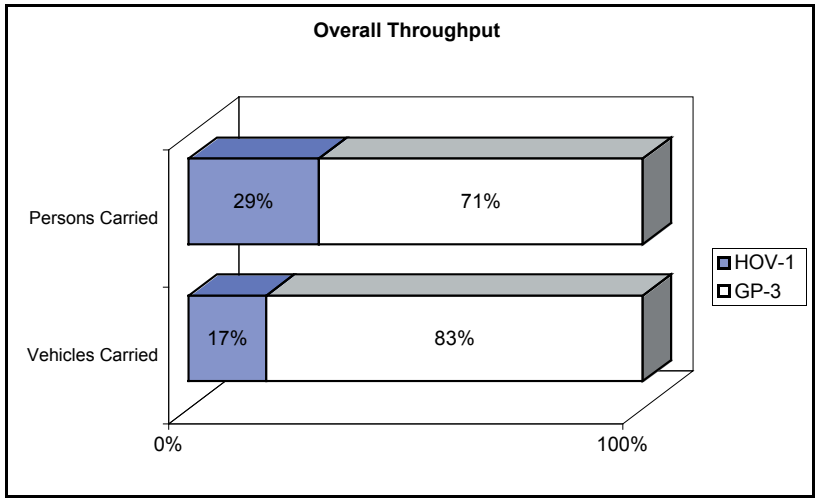

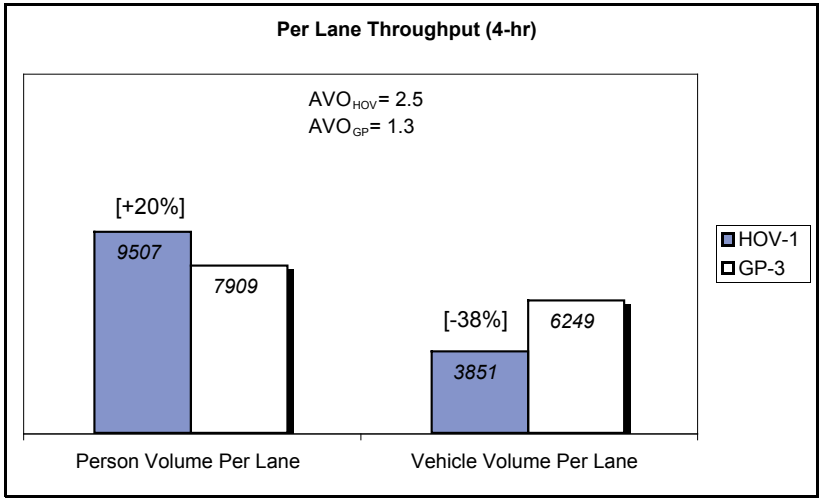

Figure 5.10. General Purpose versus HOV Throughput Comparison (2003): I-5 Near South Everett (112th St SW)

AM Peak Period: Southbound

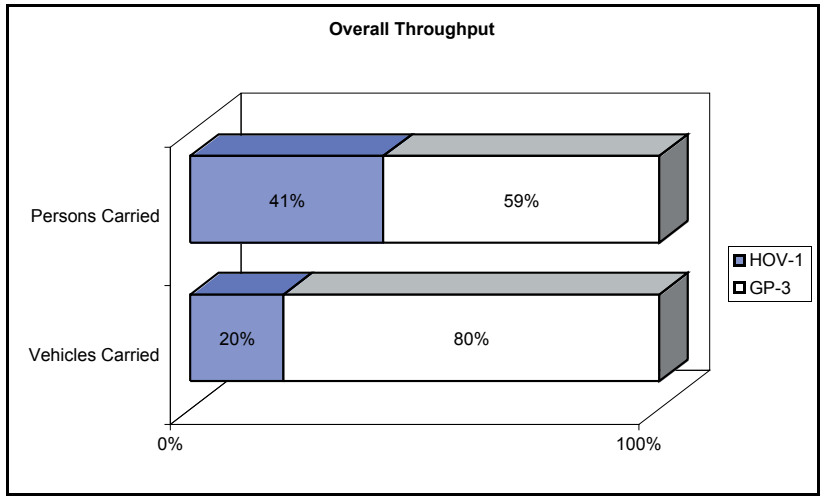

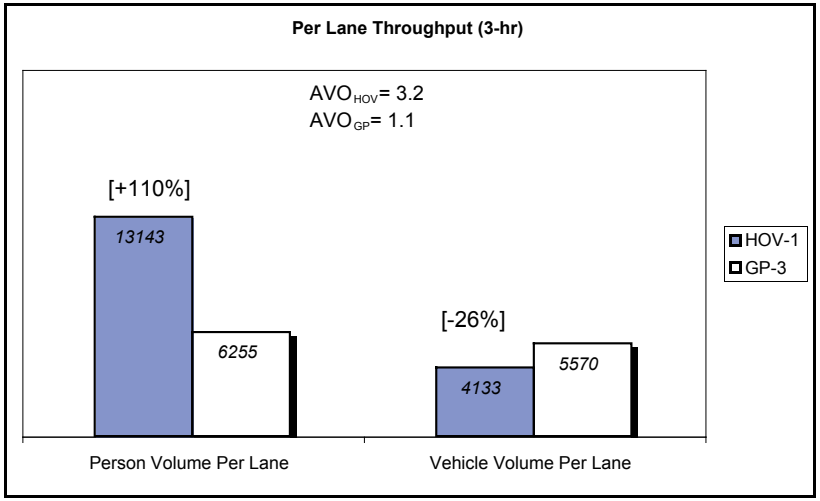

PM Peak Period: Northbound

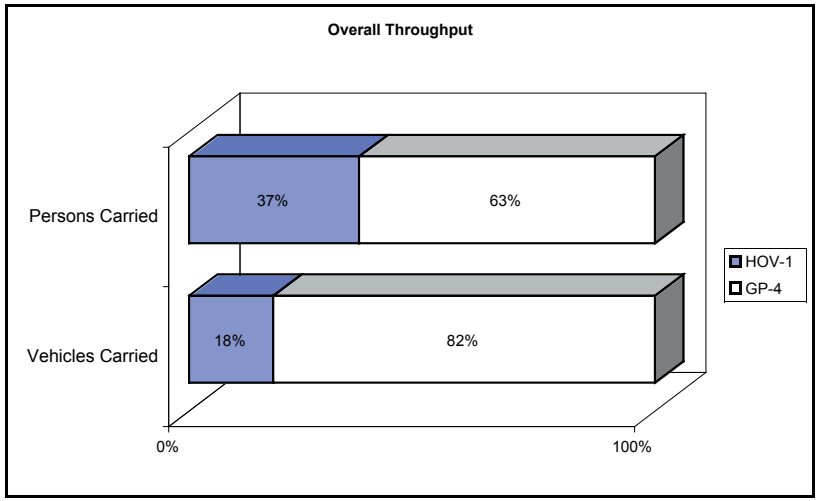

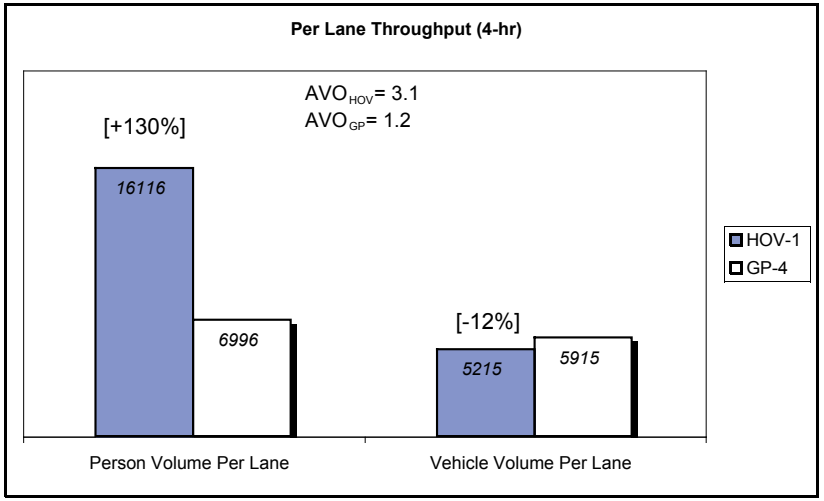

Figure 5.11. General Purpose versus HOV Throughput Comparison (2003): I-5 Near Northgate (NE 137th St)

AM Peak Period: Northbound

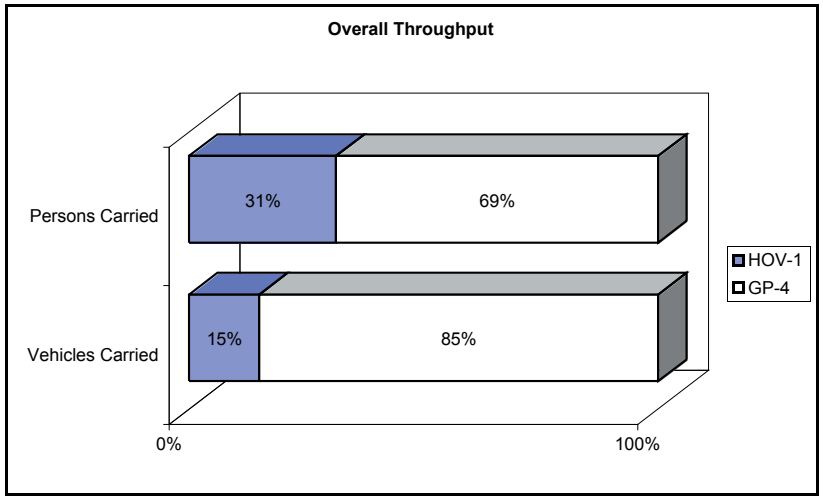

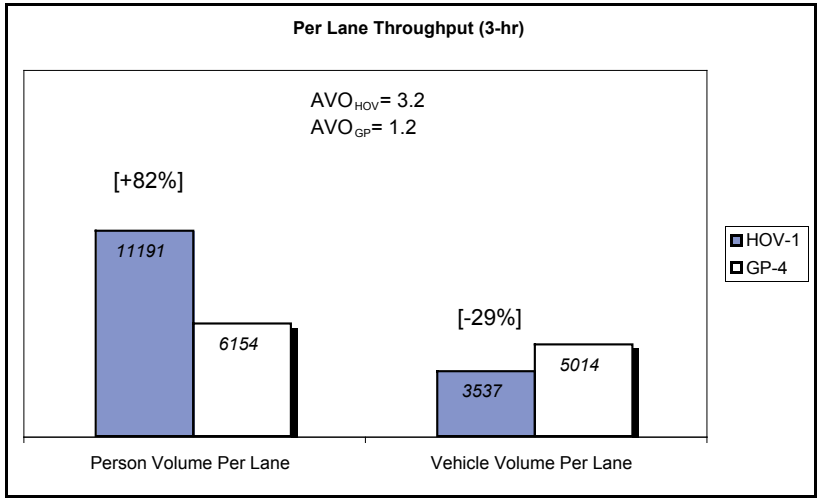

PM Peak Period: Southbound

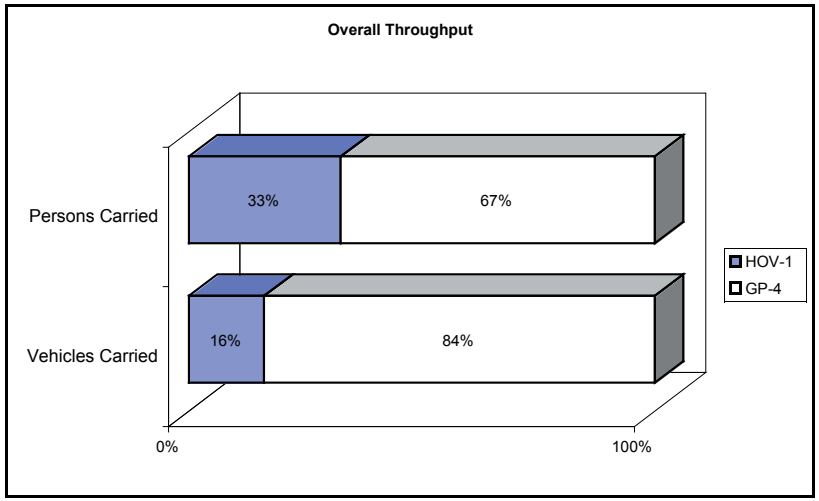

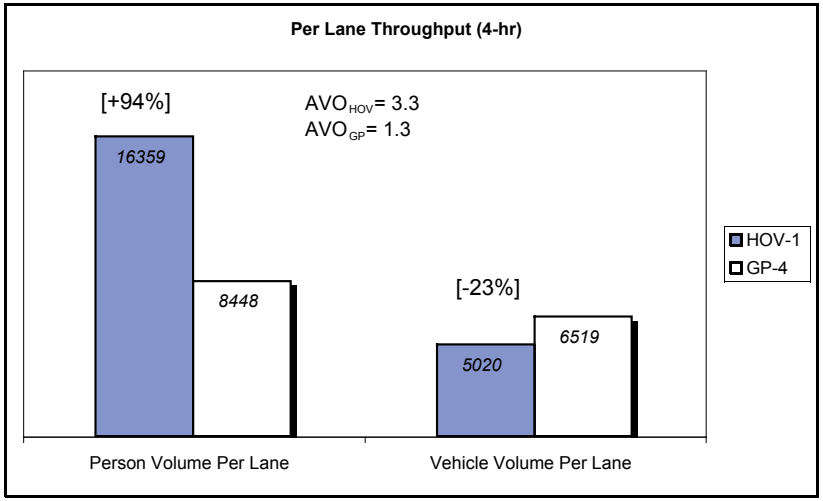

Figure 5.12. General Purpose versus HOV Throughput Comparison (2003): I-5 South of Seattle CBD (Pearl St.)

AM Peak Period: Southbound

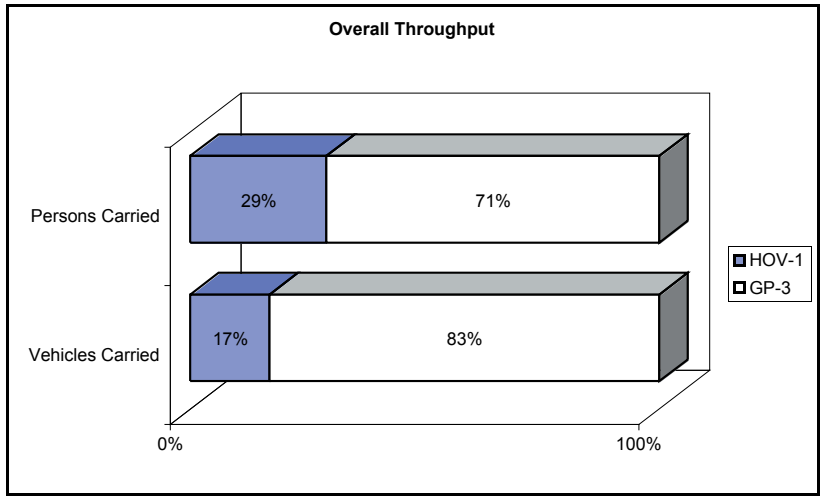

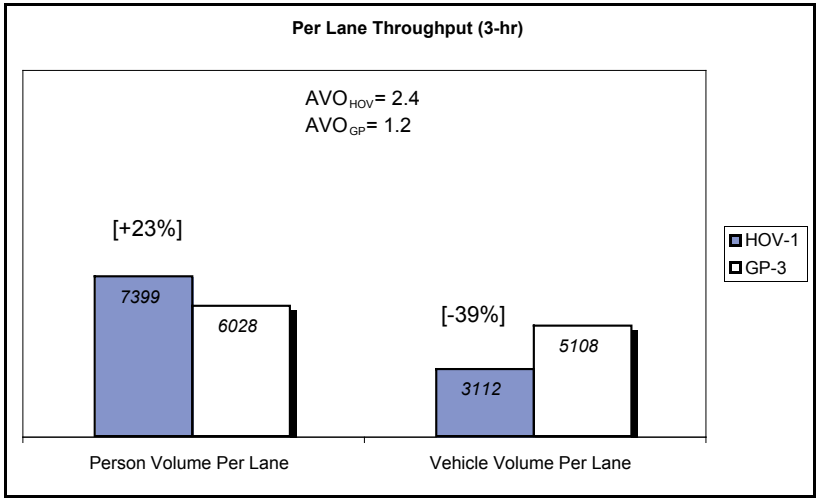

PM Peak Period: Northbound

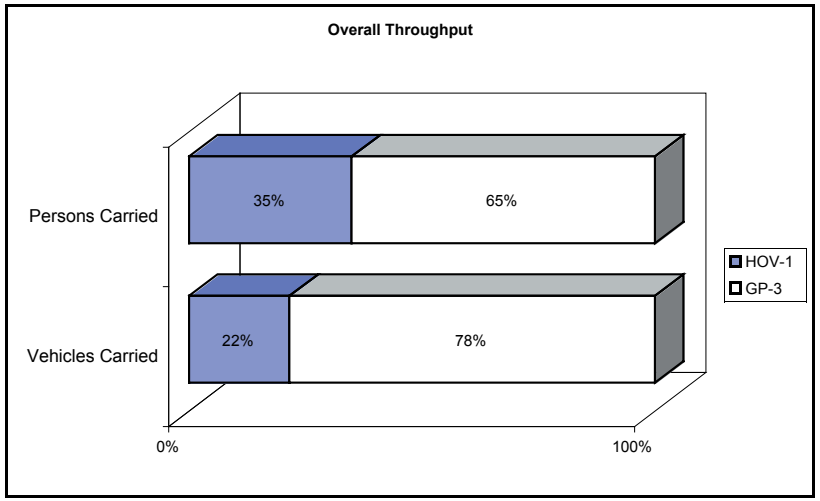

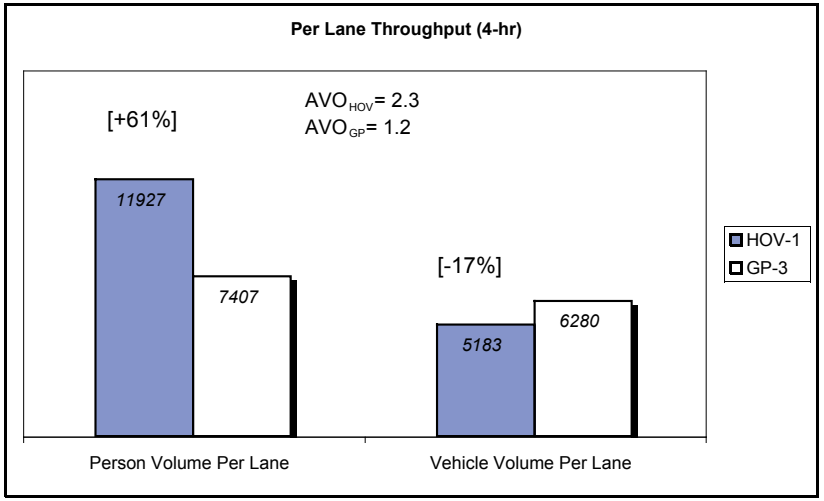

Figure 5.13. General Purpose versus HOV Throughput Comparison (2003): I-405 Near Kirkland (NE 85th St.)

AM Peak Period: Northbound

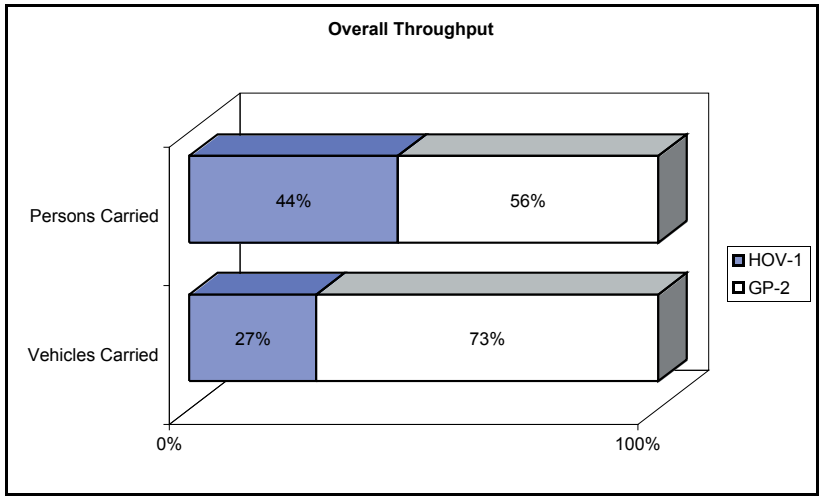

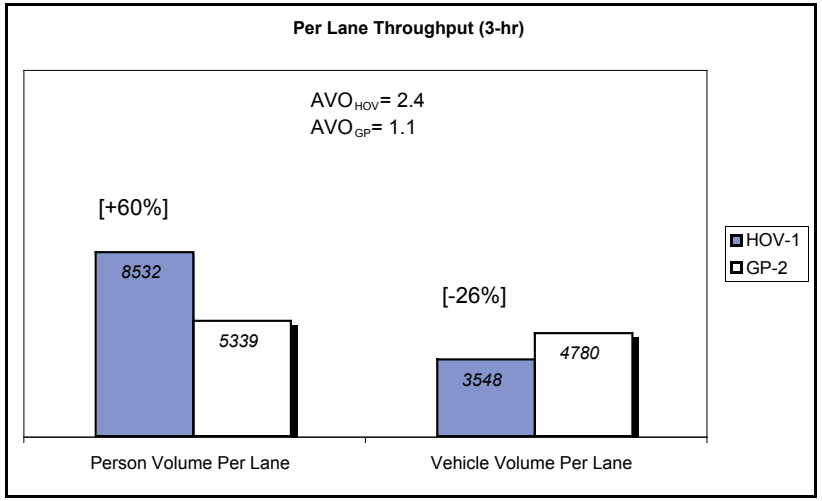

PM Peak Period: Southbound

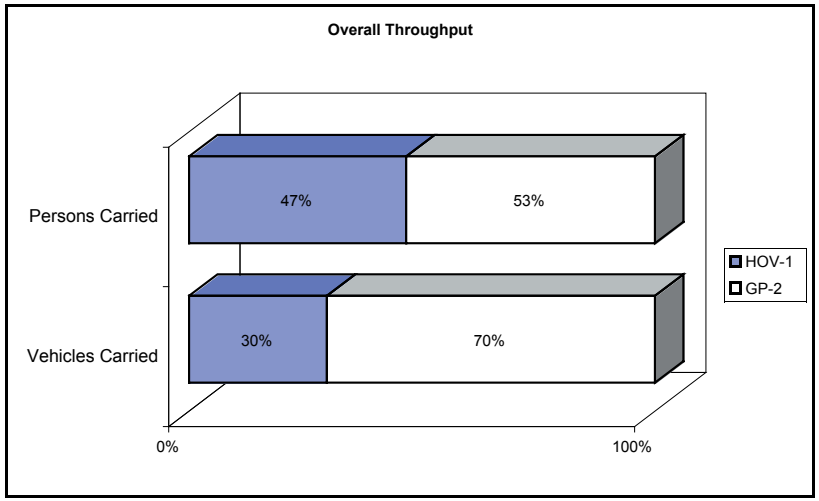

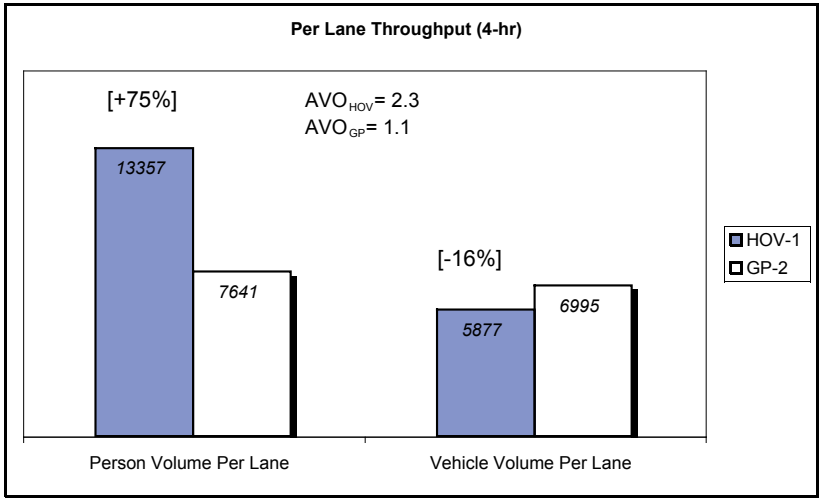

Figure 5.14. General Purpose versus HOV Throughput Comparison (2003): I-405 Near Newcastle (112th Ave SE.)

AM Peak Period: Westbound*

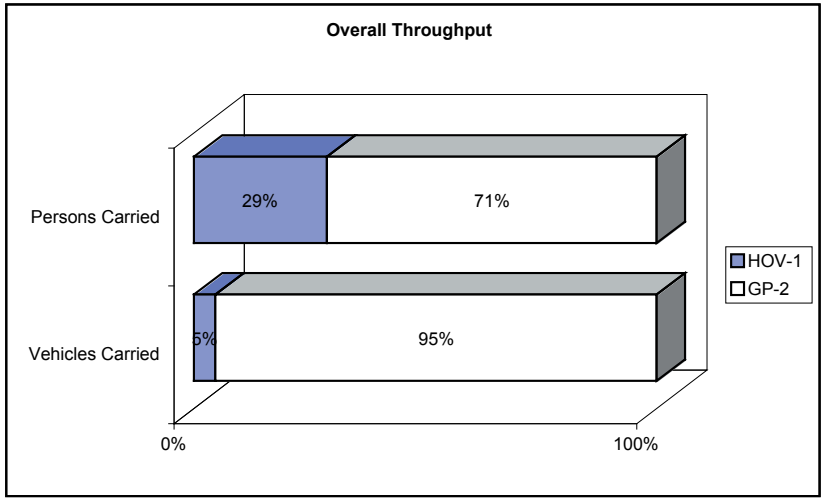

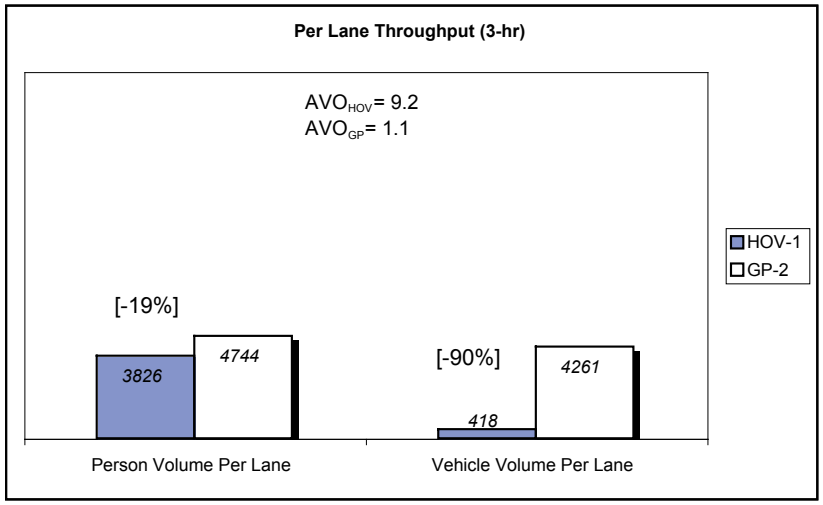

PM Peak Period: Westbound*

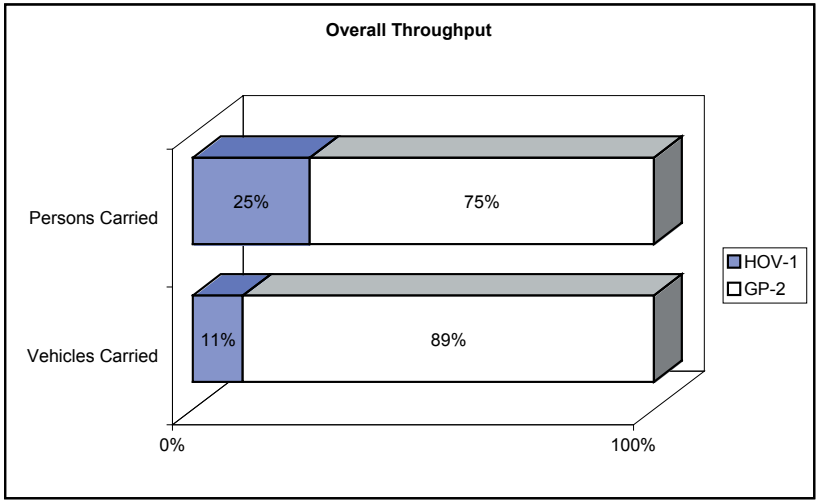

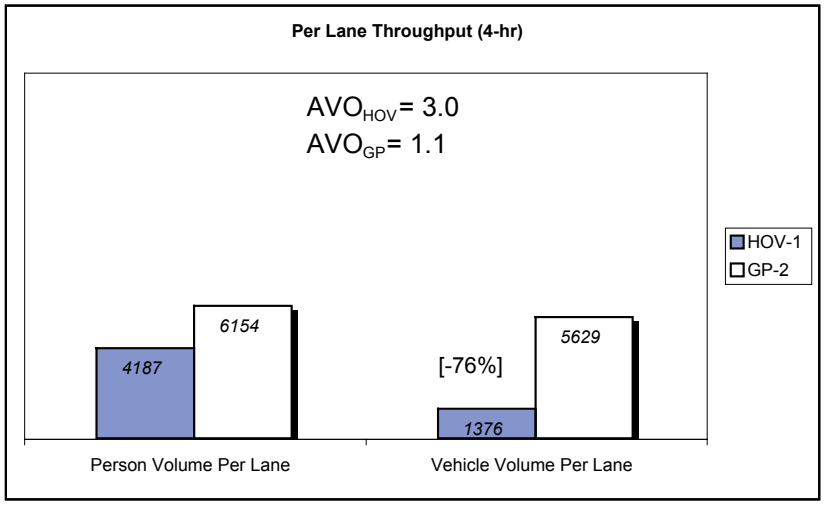

*There is only a westbound HOV lane at this location on SR 520.

Figure 5.15. General Purpose versus HOV Throughput Comparison (2003): SR 520 Near Medina (84th Ave NE.)

AM Peak Period: Westbound

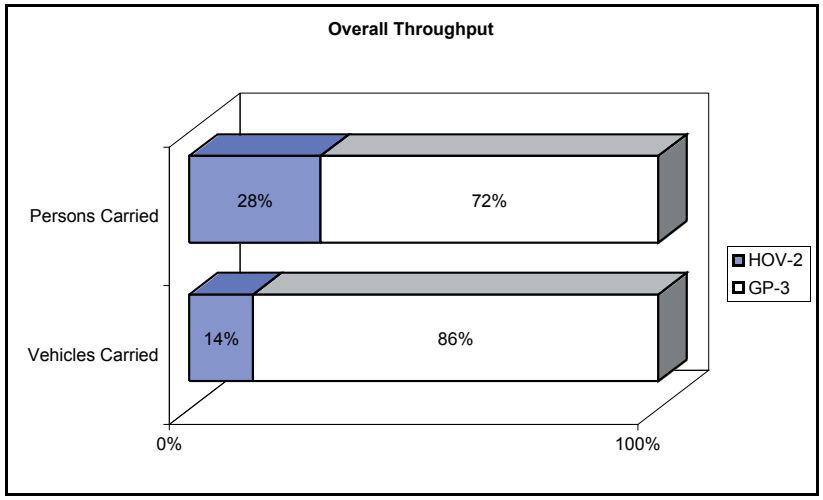

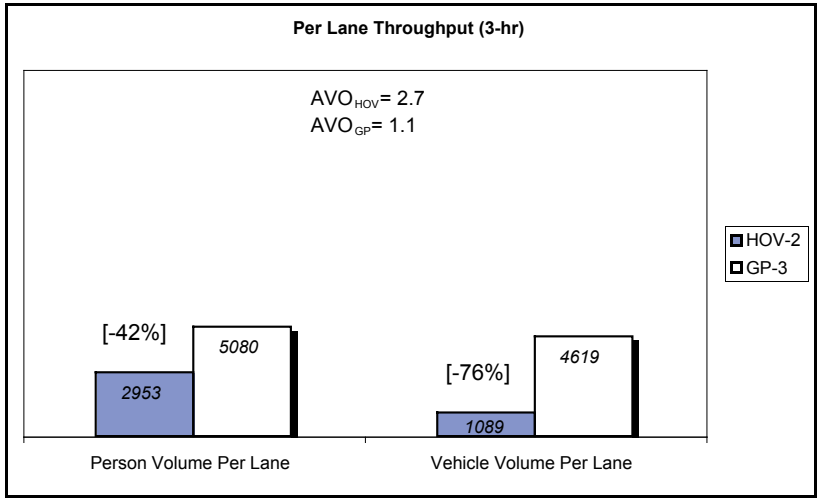

PM Peak Period: Eastbound

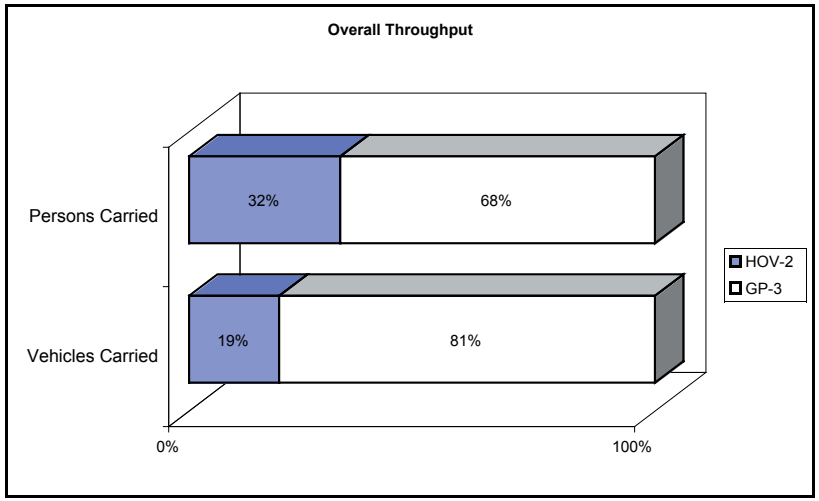

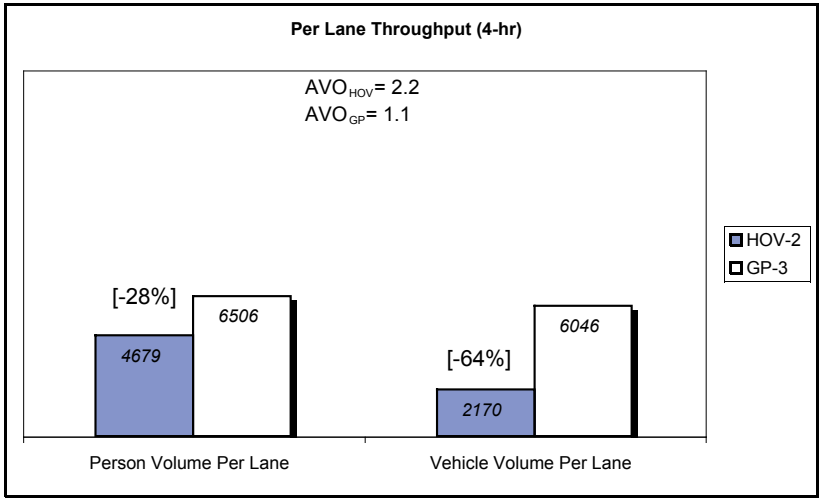

Figure 5.16. General Purpose versus HOV Throughput Comparison (2003): I-90 Floating Bridge (Midspan)

AM Peak Period: Northbound

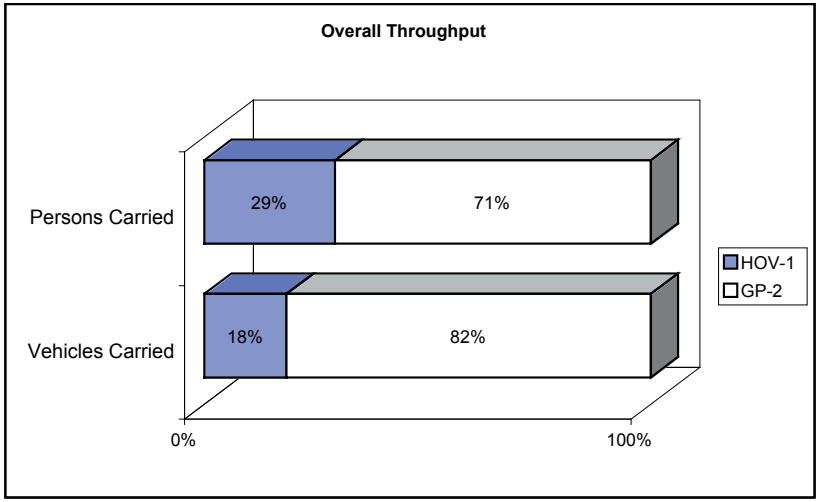

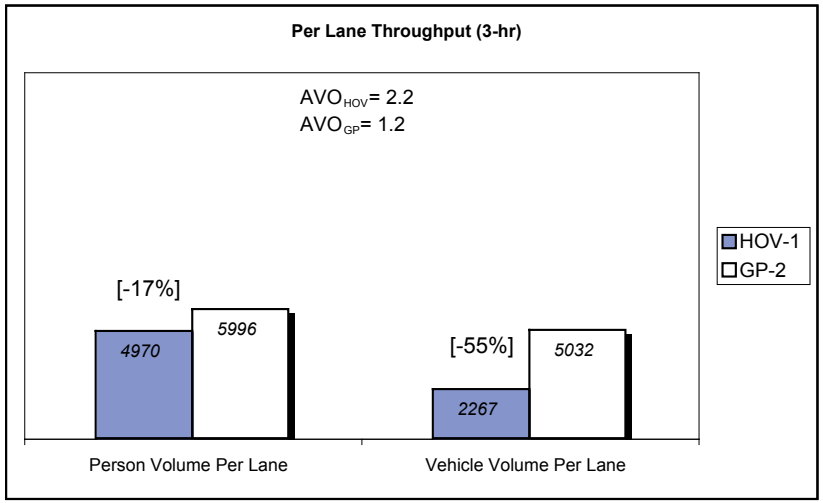

PM Peak Period: Southbound

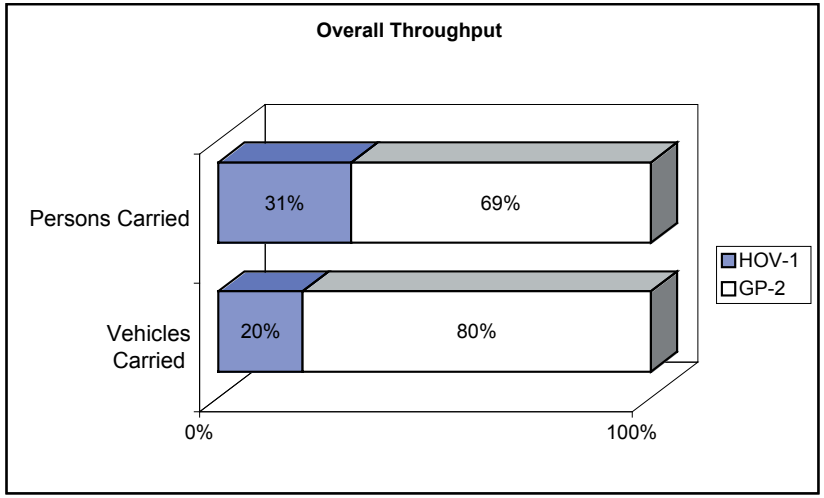

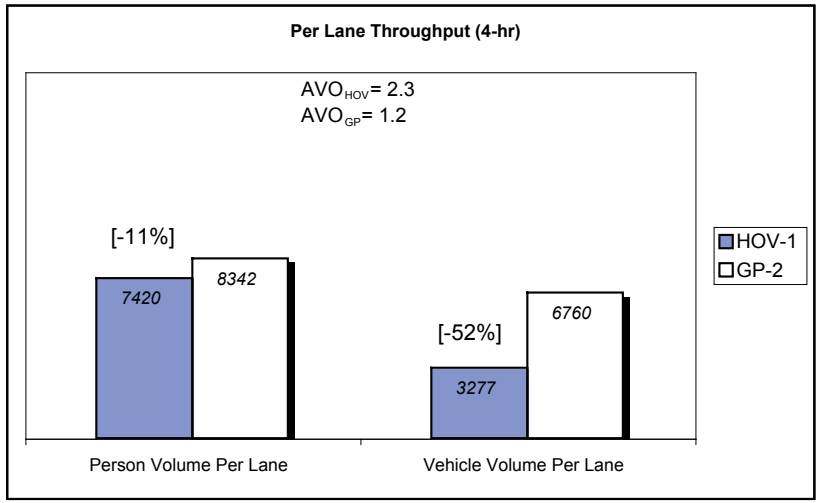

Figure 5.17. General Purpose versus HOV Throughput Comparison (2003): SR 167 Near Kent (S. 204th St)