Washington State Department of Transportation

Publications Transmittal

Transmittal Number	Date
PT 13-059	October 2013
Publication Title / Publication Number	
Bridge List M 23-09.06	
Originating Organization	
Bridge and Structures Office through Publications Services	

Remarks and Instructions

This revision completely replaces the previous Bridge List M 23-09.05.

The complete manual, revision packages, and individual chapters can be accessed at www.wsdot.wa.gov/publications/manuals/m23-09.htm.

Please contact Heath Bright at 360-570-2544 with comments, questions, or suggestions for improvement to the manual.

To get the latest information, please sign up for email updates for individual publications at www.wsdot.wa.gov/publications/manuals.

Washington State Department of Transportation
Publications Services
PO Box 47304
Olympia, WA 98504-7304

Phone: 360-705-7430
Email: engrpubs@wsdot.wa.gov

Approved By

Signature

Washington State
Department of Transportation

Bridge List

M 23-09.06

October 2013

Engineering and Regional Operations
Bridge and Structures Office

Americans with Disabilities Act (ADA) Information

Materials can be made available in an alternate format by emailing the WSDOT Diversity/ADA Affairs Team at wsdotada@wsdot.wa.gov or by calling toll free, 855-362-4ADA (4232). Persons who are deaf or hard of hearing may make a request by calling the Washington State Relay at 711.

Title VI Notice to the Public

It is Washington State Department of Transportation (WSDOT) policy to ensure no person shall, on the grounds of race, color, national origin, or sex, as provided by Title VI of the Civil Rights Act of 1964, be excluded from participation in, be denied the benefits of, or be otherwise discriminated against under any of its federally funded programs and activities. Any person who believes his/her Title VI protection has been violated may file a complaint with WSDOT's Office of Equal Opportunity (OEO). For Title VI complaint forms and advice, please contact OEO's Title VI Coordinator at 360-705-7082 or 509-324-6018.

To get the latest information on WSDOT publications, sign up for individual email updates at www.wsdot.wa.gov/publications/manuals.

Washington State Department of Transportation
Publications Services
PO Box 47304
Olympia, WA 98504-7304

Phone: 360-705-7430
Email: engrpubs@wsdot.wa.gov
Internet: www.wsdot.wa.gov/publications/manuals

Foreword

The *Bridge List* is published by the Bridge & Structures Office of the Washington State Department of Transportation. It is a list of structures carrying or intersecting Washington State highways, and structures for which WSDOT has a maintenance responsibility.

This publication is the official source for the names and numbers of structures on Washington State highways. These assigned names and numbers should always be used on any correspondence concerning specific bridges. Obviously, bridges built between *Bridge List* publications will not be included. When making inquiries about these new bridges, use a meaningful name such as route carried or feature intersected, sign route number, and the milepost at which they are located to avoid confusion.

Revisions to the *Bridge List* are published biannually or as needed and the information is the best available at the date of publication. It is important, therefore, to use the current edition of the *Bridge List* and to replace outdated versions.

The *Bridge List* is usable as a guide for clearances, but because of physical changes to highways and other possible inconsistencies due to new construction, pavement overlays, etc., it cannot be guaranteed. As is stated on all permits, the operator "... shall be responsible and liable for all accidents, damage or injury ... and ... shall hold blameless ... the Washington State Department of Transportation and members thereof..." The operator is also "... responsible to clear overhead obstructions." WAC 468-38-070 states, "It is the responsibility of the permit applicant to check, or prerun, the proposed route and provide for safe maneuvers around the obstruction or detours as necessary."

/s/ Harvey Coffman

Harvey Coffman
Bridge Preservation Engineer

This page intentionally left blank.

Contents

Instructions For Use . . . 1
General . . . 1
Data Format . . . 3
Description of Data . . . 4

Abbreviations . . . 7
Abbreviations Used in Bridge Names and Numbers . . . 7
Abbreviations Used in Span Types . . . 9

Load Limits . . . 11
Posted Bridges . . . 11

Axle Weight Table . . . 13

Interchange Drawings . . . 15
US 2/I-5 Hewitt Avenue Interchange . . . 17
US 2/SR 204 Cavalero Corner Interchange . . . 18
I-5/SR 14 Columbia River Interchange . . . 19
I-5/SR 501 Mill Plain Blvd Interchange . . . 20
I-5/US 101 Capitol Lake Interchange . . . 21
I-5/SR 16 Nalley Valley Interchange . . . 22
I-5/SR 7 Pacific Avenue Interchange . . . 23
I-5/SR 167 Puyallup Interchange . . . 24
I-5/I-405 Tukwila Interchange . . . 25
I-5 Spokane Street Interchange . . . 26
I-5/I-90 Interstate Interchange . . . 27
I-5/SR 524 Interchange . . . 28
I-5/I-405 Swamp Creek Interchange . . . 29
I-5/SR 99 Broadway Interchange . . . 30
SR 16 Sprague Avenue Interchange . . . 31
I-82/US 12 North First Street Interchange . . . 32
I-90/Bellevue Way SE South Bellevue Interchange . . . 33
I-90/I-405 Factoria Interchange . . . 34
I-90/150th Ave SE Eastgate Interchange . . . 35
I-90/US 195 Interchange . . . 36
I-90/SR 290 Liberty Park Interchange . . . 37
SR 99/SR 599 W. Marginal Way Interchange . . . 38
US 395/I-90 Interchange . . . 39
US 395/SR 240 Tri Cities Interchange . . . 40
US 395 SP NSC/US 2 Interchange . . . 41
I-405 Bellevue Interchanges . . . 42
I-405/SR 520 Northup Way Interchange . . . 43
I-405/SR 522 Woodinville Interchange . . . 44
SR 520/Lake Washington Blvd. Arboretum Interchange . . . 45
I-705/SR 509 Interchange . . . 46

Statewide Milepost Map 47

Puget Sound Milepost Map 49
US 2 - Jct I-5 Everett To Idaho Line At Newport 51
HEWITT AVENUE INTERCHANGE (SEE PAGE 17) 51
CAVALERO CORNER INTERCHANGE (SEE PAGE 18) 52
SUNSET INTERCHANGE 56
SR 3 - Jct US 101 Shelton to Jct SR 104 Port Gamble 59
SR 4 - Jct US 101 Johnsons Landing to Jct I-5 Kelso 61
I-5 - Oregon Line at Vancouver to Canada at Blaine 63
COLUMBIA RIVER INTERCHANGE (SEE PAGE 19) 63
SR 501 (MILL PLAIN) INTERCHANGE (SEE PAGE 20) 64
CAPITOL LAKE INTERCHANGE (SEE PAGE 21) 70
STATE CAPITOL INTERCHANGE 70
NISQUALLY INTERCHANGE 72
DUPONT INTERCHANGE 73
NORTH FORT LEWIS INTERCHANGE 73
LAKEWOOD - PUYALLUP INTERCHANGE 74
56TH ST INTERCHANGE 75
38TH ST INTERCHANGE 75
NALLEY VALLEY INTERCHANGE (SEE PAGE 22) 76
PACIFIC AVENUE INTERCHANGE (SEE PAGE 23) 76
PUYALLUP RIVER INTERCHANGE (SEE PAGE 24) 78
I-5 / SR 18 INTERCHANGE 79
TUKWILA INTERCHANGE (SEE PAGE 25) 80
ALBRO PL - CORSON AVE INTERCHANGE 82
SPOKANE STREET INTERCHANGE (SEE PAGE 26) 83
INTERSTATE INTERCHANGE (SEE PAGE 27) 85
SEATTLE FREEWAY SECTION 1 87
SEATTLE FREEWAY SECTION 2 89
SEATTLE FREEWAY SECTION 3 89
ROANOKE STREET INTERCHANGE 90
SEATTLE FREEWAY SECTION 5 91
GREEN LAKE INTERCHANGE 91
SEATTLE FREEWAY SECTION 7 92
BALLINGER LAKE INTERCHANGE 93
SWAMP CREEK INTERCHANGE (SEE PAGE 29) 95
BROADWAY INTERCHANGE (SEE PAGE 30) 96
41ST STREET INTERCHANGE 97
HEWITT AVENUE INTERCHANGE (SEE PAGE 17) 98
SEATTLE FREEWAY REVERSIBLE LANES SECTION 1 103
SEATTLE FREEWAY REVERSIBLE LANES SECTION 2 103
SEATTLE FREEWAY REVERSIBLE LANES SECTION 3 104
SEATTLE FREEWAY REVERSIBLE LANES SECTION 4 105
SR 6 - Jct US 101 Raymond to Jct I-5 Chehalis 107
SR 7 - Jct US 12 Morton to Jct I-5 Tacoma 109
38TH STREET INTERCHANGE 109
PACIFIC AVENUE INTERCHANGE (SEE PAGE 23) 110

SR 8 - Jct US 12 Elma to Jct US 101 Mud Bay 111
SR 9 - Jct SR 522 Woodinville Vicinity to Canada at Sumas 113
SR 10 - Jct SR 970 Teanaway to Jct US 97 Ellensburg 115
SR 11 - Jct I-5 Burlington to Jct I-5 Bellingham 115
US 12 - Jct US 101 Aberdeen to Idaho Line at Clarkston 117
FRUITVALE INTERCHANGE 121
NORTH FIRST STREET INTERCHANGE (SEE PAGE 32) 122
SR 240 INTERCHANGE 126
GEORGE WASHINGTON WAY INTERCHANGE 126
PASCO INTERCHANGE. 127
SR 14 - Jct I-5 Vancouver to Jct I-82 131
COLUMBIA RIVER INTERCHANGE (SEE PAGE 19) 131
SR 14 - I-205 INTERCHANGE 131
CAMAS INTERCHANGE. 132
SR 16 - Jct I-5 Tacoma to Jct SR 3 Gorst 135
NALLEY VALLEY INTERCHANGE (SEE PAGE 22) 135
SPRAGUE AVENUE INTERCHANGE (SEE PAGE 31) 135
SR 17 - Jct US 395 Mesa to Jct US 97 Fort Okanogan 139
SR 18 - Jct SR 99 to Jct I-90 Echo Lake Vicinity. 141
I-5 / SR 18 INTERCHANGE 141
WEST AUBURN INTERCHANGE. 141
SR 19 - Jct SR 104 to SR 20 145
SR 20 - Jct US 101 Discovery Bay to Jct US 2 Co Newport 147
SR 21 - Jct SR 260 Kahlotus to Canada at Danville. 153
SR 22 - Jct I-82 Buena to Jct I-82 Prosser 155
SR 23 - Jct US 195 Steptoe to Jct SR 28 Harrington 157
SR 24 - Jct I-82 Yakima to Jct SR 26 Othello. 159
SR 25 - Jct US 2 Davenport to Canada at Frontier. 161
SR 26 - Jct I-90 Vantage to Jct US 195 Colfax. 163
SR 27 - Jct US 195 Pullman to Jct SR 290. 165
SR 28 - Jct US 2 Vicinity East Wenatchee to Jct US 2 Davenport 167
SR 31 - Jct SR 20 Tiger to Canada-Nelway 169
SR 41 - US 2 to Idaho State Line 169
I-82 - Jct I-90 Ellensburg to Oregon State Line @ Umatilla 171
NORTH FIRST STREET INTERCHANGE (SEE PAGE 32) 172
I-90 - Jct I-5 Seattle to Idaho State Line. 177
INTERSTATE INTERCHANGE (SEE PAGE 27). 177
RAINIER AVENUE INTERCHANGE 178
SOUTH BELLEVUE INTERCHANGE (SEE PAGE 33) 181
FACTORIA INTERCHANGE (SEE PAGE 34). 182
EASTGATE INTERCHANGE (SEE PAGE 35) 184
HIGHLANDS DRIVE INTERCHANGE. 186
LIBERTY PARK INTERCHANGE (SEE PAGE 37) 196
SR 92 - Jct SR 9 Lake Stevens to Granite Falls 199
SR 96 - Jct I-5 to SR 9 199
US 97 - Oregon Line at Maryhill to Canada at Oroville. 201
NORTH FIRST STREET INTERCHANGE (SEE PAGE 32) 203

SR 99 - Jct I-5 Fife to Jct I-5 Everett . . . 209
W MARGINAL WAY INTERCHANGE (SEE PAGE 38). . . . 209
ALASKAN WAY VIADUCT . . . 210
SR 100 - Jct US 101 Ilwaco to SR 100. . . . 213
US 101 - Oregon Line at Megler to Jct I-5 Tumwater . . . 215
CAPITOL LAKE INTERCHANGE (SEE PAGE 21) . . . 220
SR 102 - Wash St Corrections Center to Jct US 101 . . . 223
SR 103 - Jct US 101 Seaview to Leadbetter Pt State Park . . . 223
SR 104 - Jct US 101 to Jct SR 522 Lake Forest . . . 225
BALLINGER LAKE INTERCHANGE. . . . 226
SR 105 - Jct US 101 Raymond to Jct US 101 Aberdeen . . . 227
SR 106 - Jct US 101 Union to Jct SR 3 Belfair . . . 229
SR 107 - Jct US 101 Artic to Jct US 12 Montesano . . . 229
SR 108 - Jct SR 8 McCleary to Jct US 101 Kamilche . . . 229
SR 109 - Jct US 101 Hoquiam to Taholah . . . 231
SR 110 - Jct US 101 to Olympic Park Boundary . . . 233
SR 112 - Makah Reservation to Jct US 101 E Of Port Angeles . . . 235
SR 113 - Jct US 101 to Jct SR 112 . . . 235
SR 115 - Ocean Shores to Jct SR 109. . . . 237
SR 116 - Jct SR 19 to Fort Flagler State Park. . . . 237
SR 117 - Jct US 101 to Port Angeles Docks. . . . 237
SR 119 - Jct US 101 to Lake Cushman. . . . 237
SR 121 - Jct I-5 to I-5 (93rd Ave) . . . 239
SR 122 - Jct US 12 to Jct US 12 Mossyrock . . . 239
SR 123 - US 12 Ohanapecosh to Jct SR 410 Cayuse Pass . . . 239
SR 124 - Jct US 12 Burbank to Jct US 12 Waitsburg . . . 241
SR 125 - Oregon Line to Jct SR 124 Prescott. . . . 243
SR 127 - Jct US 12 Dodge to Jct SR 26 Dusty . . . 243
SR 128 - Jct US 12 Clarkston to Wash/Idaho State Line . . . 245
SR 129 - Oregon Line to Jct US 12 Clarkston . . . 245
SR 131 - Gifford Pinchot Forest Boundary to Jct US 12 . . . 247
SR 141 - Jct SR 14 Bingen to Skamania Co Line. . . . 247
SR 142 - Jct SR 14 Lyle to Jct US 97 Goldendale . . . 249
SR 150 - Manson to Jct US 97 Chelan . . . 249
SR 153 - Jct US 97 Pateros to Jct SR 20 Twisp Vicinity . . . 251
SR 155 - Jct US 2 Coulee City to Jct US 97 Omak . . . 253
SR 160 - Port Orchard to Pt Southworth Ferry. . . . 255
SR 161 - Jct SR 7 to Jct SR 18 Kitts Corner. . . . 257
SR 162 - Jct SR 410 Sumner to Jct SR 165 Burnett Vicinity . . . 259
SR 163 - Jct SR 16 UC to Pt Defiance Ferry Terminal. . . . 261
SR 164 - Jct SR 18 Auburn to Jct SR 410 Enumclaw . . . 261
SR 165 - Mt Rainier National Park to Jct SR 410 Buckley . . . 263
SR 166 - Jct SR 16 to Eastern Port Orchard City Limits . . . 263
SR 167 - Jct I-5 Tacoma To Jct SR 900 . . . 265
PUYALLUP RIVER INTERCHANGE (SEE PAGE 24). . . . 265
WEST AUBURN INTERCHANGE. . . . 266
SR 169 - Jct SR 164 Enumclaw to Jct I-405 Renton . . . 269
SR 170 - Jct SR 17 to Warden. . . . 269

SR 171 - Jct I-90 Moses Lake to Jct SR 17 Moses Lake 271
SR 172 - Jct US 2 Farmer To Jct SR 17 Sims Corner. 271
SR 173 - Jct SR 17 Bridgport to Jct US 97 Brewster 271
SR 174 - Jct SR 17 Leahy to Jct SR 21 Wilbur 273
SR 181 - Jct SR 516 Kent to Jct I-405 273
I-182 - Jct I-82 to Jct US 395 275
SR 240 INTERCHANGE 275
GEORGE WASHINGTON WAY INTERCHANGE 275
PASCO INTERCHANGE. 277
SR 193 - Jct SR 128 to Port of Wilma 279
SR 194 - Almota To US 195 Pullman 279
US 195 - Idaho/Wash Border (Vicinity SR 95) to Jct I-90 Spokane. 281
US 197 - Oregon Line to Jct SR 14 283
SR 202 - Jct SR 522 Woodinville to Jct I-90 North Bend 285
SR 203 - Jct SR 202 Fall City to Jct US 2 Monroe. 287
SR 204 - Jct US 2 Cavaleros Corner to SR 9 Lake Stevens 289
CAVALERO CORNER INTERCHANGE (SEE PAGE 18) 289
I-205 - Oregon Line to Jct I-5 291
I-205 - SR 14 INTERCHANGE 291
I-205 - SR 500 INTERCHANGE 291
SR 206 - Jct US 2 Mead Vicinity to Mt Spokane Park 293
SR 207 - Jct US 2 Cole to Lake Wenatchee 293
SR 211 - Jct US 2 Sacheen Lake to Jct SR 20 Usk. 293
SR 213 - Jct US 97 to Malott 293
SR 215 - Jct SR 20 Okanogan to Jct US 97 Omak 295
SR 221 - Jct SR 14 Patterson to Jct SR 22 Prosser. 295
SR 223 - Jct SR 22 Alfalfa to Jct I-82 Granger. 295
SR 224 - Jct I-82 Kiona to Jct SR 240 Richland. 297
SR 225 - Jct SR 224 to Jct SR 240 297
SR 231 - Jct SR 23 Sprague to Jct US 395 Valley 299
SR 240 - Jct SR 24 Cold Creek to Jct US 395 Kennewick. 301
I-182 INTERCHANGE 301
GEORGE WASHINGTON WAY INTERCHANGE 301
TRI CITIES INTERCHANGE (SEE PAGE 40) 302
SR 241 - Jct SR 22 Mabton to Jct SR 24 303
SR 243 - Jct SR 24 Vernita to Jct SR 26 Vantage 303
SR 260 - Jct SR 17 Mesa to Jct SR 26 Washtucna 305
SR 261 - Jct US 12 Delaney to Jct I-90 Ritzville 307
SR 262 - Jct SR 26 to Jct SR 17 307
SR 263 - Port of Windust to Jct SR 260 309
SR 270 - Jct US 195 Pullman to Idaho Line Moscow 309
SR 271 - Jct SR 27 Oakesdale to Jct US 195 Rosalia. 309
SR 272 - Jct US 195 Colfax to Idaho Line Palouse 311
SR 274 - Jct SR 27 to Idaho Line 311
SR 278 - Jct SR 27 to Idaho State Line 311
SR 281 - Jct I-90 George to Jct SR 28 Quincy 313
SR 282 - Jct SR 28 Ephrata to Jct SR 17 Rocky Ford 313
SR 283 - Jct SR 281 E George to Jct SR 28 Nalor 313

SR 285 - Jct SR 28 to Jct US 2 315
SR 290 - Jct I-90 Spokane to Idaho Line 317
LIBERTY PARK INTERCHANGE (SEE PAGE 37) 317
SR 291 - Jct US 2 Spokane to Jct SR 231. 319
SR 292 - Jct SR 231 Springdale to Jct US 395 Loon Lake. 319
SR 300 - Belfair State Park to Jct SR 3 Belfair 319
SR 302 - Jct SR 3 Allyn to Jct SR 16 Purdy 321
SR 302 Spur Purdy - Jct SR 302 to Jct SR 16 321
SR 303 - Jct SR 304 Bremerton to Jct SR 3 321
SR 304 - Jct SR 3 Bremerton to Bremerton Ferry Dock 323
SR 305 - Bainbridge Ferry Dock to Jct SR 3 Poulsbo 325
SR 307 - Jct SR 305 to Jct SR 104 327
SR 308 - Jct SR 3 to Keyport Naval Reservation 327
SR 310 - Jct SR 3 Bremerton to Jct SR 304 327
US 395 - Oregon Line (Umatilla) to Canada (Laurier). 329
TRI CITIES INTERCHANGE (SEE PAGE 40) 329
PASCO INTERCHANGE. 330
US 395 & I-90 INTERCHANGE (SEE PAGE 39) 331
SR 397 - I-82 to Jct I-182 Via Pasco/Kennewick 337
PASCO INTERCHANGE. 337
SR 401 - Jct US 101 Megler to Jct SR 4 Naselle 337
I-405 - Jct I-5 Tukwila to Jct I-5 Swamp Creek 339
TUKWILA INTERCHANGE (SEE PAGE 25) 339
RENTON INTERCHANGE. 340
FACTORIA INTERCHANGE (SEE PAGE 34). 341
DOWNTOWN BELLEVUE INTERCHANGES (SEE PAGE 42) 342
NORTHUP WAY INTERCHANGE (SEE PAGE 43) 343
WOODINVILLE INTERCHANGE (SEE PAGE 44) 345
SWAMP CREEK INTERCHANGE (SEE PAGE 29) 346
SR 409 - Puget Island Ferry to Jct SR 4 Cathlamet 347
SR 410 - Jct SR 167 Sumner to Jct US 12 Naches Vicinity 349
SR 411 - Jct SR 432 Longview to Jct I-5 Castle Rock 351
SR 432 - Jct SR 4 to Jct I-5. 353
SR 433 - Oregon Line Rainier to Jct SR 432 Longview. 353
SR 500 - Jct I-5 Vancouver to Jct SR 14 Camas. 355
SR 500 & I-205 INTERCHANGE 355
SR 501 - Jct I-5 Vancouver to Jct I-5 Ridgefield 357
SR 502 - Jct I-5 Gee Creek to Jct SR 503 Battleground. 359
GEE CREEK INTERCHANGE - I-5 / SR 502 359
SR 503 - Jct SR 500 Orchards to Jct I-5 Woodland 361
SR 504 - Jct I-5 Castle Rock to Mt St Helens. 363
SR 505 - Winlock to Jct SR 504 365
SR 506 - Ryderwood to Jct I-5 Toledo Vicinity 365
SR 507 - Jct I-5 Centralia to Jct SR 7 Spanaway 367
SR 508 - Jct I-5 Napavine Vicinity to Jct SR 7 Morton 369

SR 509 - Jct I-705 Tacoma to Jct SR 99 Seattle . . . 371
I-705 & SR 509 Interchange (See Drawing on PAGE 46) . . . 371
CLOVERDALE INTERCHANGE . . . 372
SR 510 - Jct I-5 to Jct SR 507 Yelm . . . 375
SR 512 - Jct I-5 Lakeview to Jct SR 167 Puyallup . . . 377
LAKEWOOD - PUYALLUP INTERCHANGE . . . 377
SR 513 - Jct SR 520 Seattle to Magnuson Park . . . 379
SR 515 - Jct SR 516 Kent to Jct SR 900 Renton . . . 381
SR 516 - Jct SR 509 Des Moines to Jct SR 169 Summit . . . 381
SR 518 - Jct SR 509 Burien to Jct I-5 Tukwila . . . 383
RIVERTON HEIGHTS INTERCHANGE . . . 383
TUKWILA INTERCHANGE (See PAGE 25) . . . 384
SR 519 - Jct I-90 to Ferry Terminal . . . 385
4TH AVENUE S INTERCHANGE . . . 385
SR 520 - Jct I-5 Roanoke to Jct SR 202 . . . 387
ROANOKE STREET INTERCHANGE . . . 387
ARBORETUM INTERCHANGE (SEE PAGE 45) . . . 387
NORTHUP WAY INTERCHANGE (SEE PAGE 43) . . . 388
SR 522 - Jct I-5 Greenlake to Jct US 2 Monroe . . . 391
WOODINVILLE INTERCHANGE (SEE PAGE 44) . . . 391
SR 523 - Jct SR 99 to Jct SR 522 . . . 393
SR 524 - Jct SR 104 Edmonds to SR 522 . . . 395
SR 525 - Jct I-5 Swamp Creek to Jct SR 20 Keystone Vicinity . . . 397
SR 526 - Jct SR 525 Mukilteo to Jct I-5 Everett . . . 399
20TH AVENUE INTERCHANGE . . . 399
BROADWAY INTERCHANGE (SEE PAGE 30) . . . 400
SR 527 - Jct SR 522 Bothell to Jct I-5 Everett . . . 401
SR 528 - Jct I-5 Marysville to Jct SR 9 Whiskey Ridge . . . 401
SR 529 - Jct I-5 Everett to Jct SR 528 Marysville . . . 403
SR 530 - Jct I-5 to Jct SR 20 @ Rockport . . . 405
SR 531 - Wenberg State Park to Jct SR 9 . . . 405
SR 532 - Camano Island to Jct I-5 . . . 407
SR 534 - Jct I-5 Conway to Jct SR 9 McMurray . . . 407
SR 536 - Jct SR 20 Fredonia to Jct I-5 Mount Vernon . . . 407
SR 538 - Jct I-5 Mount Vernon to Jct SR 9 . . . 409
SR 539 - Jct I-5 Bellingham to Canada Lynden Vicinity . . . 409
SR 542 - Jct I-5 Bellingham to Mt Baker . . . 411
SR 543 - Jct I-5 Blaine to Canada - Truck Route . . . 413
SR 544 - Jct SR 539 Wiser Lake to Jct Sr 9 Nooksack . . . 413
SR 546 - Jct SR 539 Lynden to Jct SR 9 Van Buren Vicinity . . . 413
SR 547 - Jct SR 542 Kendall to Jct SR 9 . . . 415
SR 548 - Jct I-5 to Jct I-5 Blaine . . . 415
SR 599 - Jct I-5 Tukwila Vicinity to Jct SR 99 . . . 417
W MARGINAL WAY INTERCHANGE (SEE PAGE 38) . . . 417
SR 702 - Jct SR 507 Mckenna to Jct SR 7 . . . 419
SR 704 - Jct Spanaway Lp Rd to Jct SR 7 . . . 419

I-705 - Jct I-5 to Schuster Parkway. 421
PACIFIC AVENUE INTERCHANGE (SEE PAGE 23). 421
SR 706 - Jct SR 7 Elbe to Mt Rainier Park. 423
US 730 - Oregon State Line to Jct US 12 423
SR 821 - Jct I-82 Selah to Jct I-82 Ellensburg Vicinity 425
SR 823 - Jct US 12 to Jct SR 821 427
SR 900 - Jct I-5 to Jct I-90 Issaquah. 429
SR 902 - Jct I-90 to Jct I-90 Via Medical Lake 431
SR 903 - Jct SR 970 Cle Elum to Lake Cle Elum 431
SR 904 - Jct I-90 Tyler to I-90 Four Lakes. 431
SR 906 - Jct I-90 to Jct I-90 Hyak 433
SR 970 - Jct I-90 S Cle Elum to Jct US 97. 433
SR 971 - Jct US 97 Alt to Jct US 97 Alt Via Lake Chelan 433

General

The Bridge List is a listing of structures which carry or cross over state-maintained highways. Bridges are listed as they are encountered when traveling in the direction of increasing mileposts.

All directions are nominal rather than compass to avoid confusion. That is, since odd-numbered highways run south to north, a bridge on an odd-numbered highway has a north end (relative to northbound travel) and a south end (relative to southbound travel), and an east side and a west side. See Figure 1.

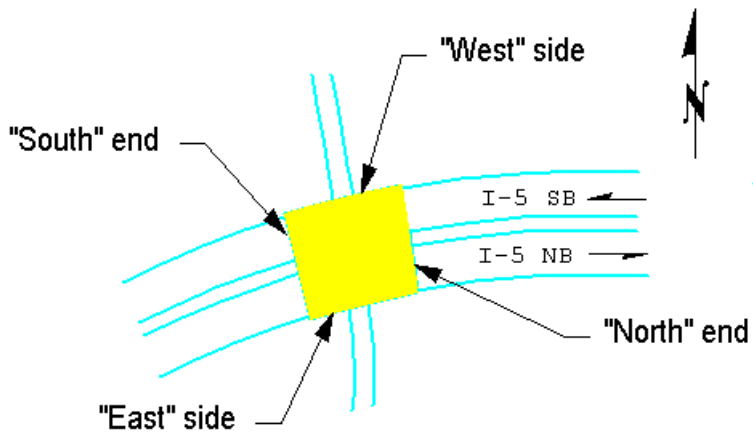

Nominal Directions
Figure 1

Similarly, parallel bridges (on divided highways), are referred to as the East bridge and the West bridge on northbound highways, and as the North bridge and the South bridge on eastbound highways.

There are presently five exceptions to the rules regarding highway numbers and highway milepost numbers. They are as follows:

A. SR 16 is mileposted and listed from Tacoma to Gorst, as a northbound highway, rather than eastbound as is indicated by its even-numbered designation.

B. US 101 is mileposted and listed from the Columbia River through Port Angeles to Olympia. The Bridge List names treat US 101 as a northbound route. Traffic and nominal bridge designations are northbound from the Columbia River to Olympia, except as noted in the Bridge List.

C. SR 110 is mileposted and listed from US 101 near Forks to the Olympic National Park boundary, from east to west.

D. SR 281 Spur (Burke) from SR 281 north of George to I-90 east of George is mileposted and listed as an eastbound highway, rather than northbound as is indicated by its odd-numbered designation.

E. SR 505 is mileposted and listed from Winlock to SR 504 near Toutle, as an eastbound highway, rather than northbound as is indicated by its odd-numbered designation.

F. SR 519 is mileposted and listed from the connection with I-90WB Ramps north to south, then east to west, where it terminates with the ferry terminals. Ramps are designated by geographical orientation.

The Bridge List is listed in milepost order. When traveling in increasing milepost order, as listed herein, read the Bridge List from top to bottom. When traveling in decreasing milepost order, as listed herein, read the Bridge List from bottom to top.

The Bridge List is arranged in ascending highway number order beginning with US 2.

It is emphasized here that the Bridge List is only a guide, and WSDOT assumes no responsibility for its completeness or accuracy, or for any damage or injury resulting from its use or misuse.

Consulting this Bridge List does NOT relieve the operator of responsibility to establish a usable route.

To use the clearance list efficiently:

A. Determine which columns apply to the intended trip as outlined above.

B. Check the “MIN” column relative to the route and direction of the intended trip.

   1. If the height of the load is less than the “MIN.” for a bridge, the load should clear in all lanes.

   2. If the load’s height is greater than the “MIN.” for any bridge:

      a. If the height of the load is less than the “MAX.” column, the load should clear the bridge, but the operator must determine the proper lane to travel.

      b. If the height of the load is greater than the “MAX.” column, the load will not clear, and an alternate route should be determined.

Data Format

At the start of each route, a header identifies the start and end points. Black shading indicates the start or end of a interchange. Gray shading indicates on- or off-ramps, access points, ferry landings, or other features.

Figure 2 illustrates the format of data in the Bridge List.

US 2		
Mile Post	Bridge Number	Crossing Name
US 2 - Jct I-5 Everett to Idaho Line at Newport		
HEWITT AVENUE INTERCHANGE (Drawing on Page 17)		
JCT US 2 - I-5 - SR 529		
MP 0.00 TO 0.17		
CS 3106		
WESTBOUND ON US 2 TO SOUTHBOUND ON I-5		
	2/2W-S	W-S RAMP S-E RAMP OC
	5/638E	W-S RAMP UNDER I-5
	5/638W	W-S RAMP UNDER I-5
	2/1W-S	W-S RAMP OVER HEWITT AVE
WESTBOUND ON US 2 TO SR 529		
	5/638E	W-W RAMP UNDER I-5
	5/638W	W-W RAMP UNDER I-5
	2/2W-W	W-W RAMP S-E RAMP OC
WESTBOUND ON US 2 TO NORTHBOUND ON I-5		
	2/2W-N	W-N RAMP OVER EVERETT AV
END HEWITT AVENUE INTERCHANGE		
0.18	2/5N	SNOHOMISH RIVER BRIDGE
0.22	2/3S	SNOHOMISH RIVER
0.67	2/4S	EBEY ISLAND VIADUCT
0.75	2/6N	EBEY ISLAND VIADUCT
BIKE/PED ACCESS TO HOMEACRES ROAD		
0.77	2/5BP1	HOMEACRES ROAD B/P
0.77	2/5BP2	HOMEACRES ROAD B/P

The route header identifies the start of the route.

Drawings for major interchanges are referenced by page number for printed manuals and hyperlinked in electronic manuals.

Black shading indicates the start or end of a major interchange.

Gray shading indicates "non-mailine" movements (i.e. on- or off-ramps, access points, ferry landings or other features) and related structures pertaining to a particular movement.

Data Formatting
Figure 2

Description of Data

MILEPOST

This is the State Route Milepost (SRMP) for the location of a particular structure. The milepost listed is that of the south pavement seat of bridges on odd-numbered highways, and that of the west pavement seat on even-numbered highways. This milepost is determined using the WSDOT *State Highway Log,* found online at www. wsdot.wa.gov/mapsdata/tdo/statehighwaylog.htm.

For certain interchange areas the beginning and ending mileposts are listed in a header introducing the interchange. Structures carrying, or otherwise associated with, ramps, or structures not specifically related to the 'mainline' of a state route, are typically referenced to a point associated with the 'mainline' of a state route.

BRIDGE NUMBER

This number consists of two parts, the route part and the bridge part. The route part is the number of the highway carried on the deck of the structure. If no highway is carried on the deck, the route part is the highway under or adjacent to the structure. The bridge part is a number, or number and letter combination which, when combined with the route part, results in a unique number for each structure.

Each bridge generally has one and only one bridge number. This number is, however, subject to change by legislative action, realignment, etc. Not all structures listed in this publication are state owned, even though a state route designation may have been assigned to them.

The forward slash (/) in a bridge number is read "over" and the dash (-) in a bridge number is read "to." For example:

- Bridge No. 405/16E is read "Bridge Number 405 over 16 East"
- Bridge No. 5/521N-W is read "Bridge Number 5 over 521 Northbound to Westbound"

The meanings of other letters and symbols which are a part of the Bridge List are explained in the list of abbreviations later in the introduction.

CROSSING NAME

This is the name of the structure relative to the highway being traveled. Unlike Bridge Number, a structure may have more than one Crossing Name. For example: Bridge No. 405/46E carries I-405 traffic over SR 520. It is listed as "405/46E, SR 520 OC" (read "405 over 46 East, SR 520 Overcrossing") in the I-405 listings, and as "405/46E, I-405 UC" (read 405 over 46 East, I-405 Undercrossing") in the SR 520 listings. Note that the Bridge Number remains the same in both listings.

The historical convention using "UC" & "OC" in the Crossing Name column has caused confusion among users of this data. In an effort to identify individual crossings in a clearer, more direct manner, many crossing names have been modified using a 'plain language' convention.

An example of this difference is Bridge Number 5/10. The historical convention was: I-5 OC, 33RD ST, and the 'plain language' convention is: 33RD ST OVER I- 5.

Be aware that there is a mixture of the historical practice and the new naming convention within this document.

LOCATION

This item assists in locating bridges when traveling State highways. The distances are generally listed in the direction of increasing mileposts from a previously listed feature, i.e. a county line or a highway junction.

STRUCTURE IDENTIFICATION NUMBER

This item is a unique eight character alphanumeric identifier for each bridge. This identifier remains static for the lifespan of a given structure.

ROADWAY WIDTH <= 20'

This item is shown as blank whenever the roadway width on or under a structure is greater than 20 feet. The measured roadway width is shown as a 4-digit number which represents a dimension in feet and inches (i.e. 1805 is 18 feet 5 inches) when it is less than or equal to 20 feet.

VERTICAL CLEARANCES

These columns show the maximum and minimum vertical clearances available to a vehicle traveling through or under a bridge. Each 4-digit number is a dimension in feet and inches, i.e. "1709" is 17 feet 9 inches.

All bridges with vertical restrictions have numbers printed in these columns. Blank columns indicate no restrictions are imposed by the structure listed.

Two 4-digit numbers indicate an unseparated (NO median, median barrier, New Jersey type barrier, etc.) lane alignment, or a bridge which restricts only one direction of a multi-lane alignment. Four 4-digit numbers indicate a separated (median, median barrier, New Jersey type barrier, etc.), typically multi-lane, alignment.

The clearances listed are usable vertical clearances approximately three inches less than actual measurement based on the best available information, but are not guaranteed for complete accuracy due to continuing construction activities. As stated on all permits, the operator is responsible to clear all obstructions. WAC 468-38-070 states, "It is the responsibility of the permit applicant to check, or prerun, the proposed route and provide for safe maneuvers around the obstruction or detours as necessary." Note that the lane in which the maximum clearance occurs is not listed. This must be determined by the operator.

When traveling on a separated, typically multi-lane alignment (i.e. median, median barrier, New Jersey type barrier, etc.):

A. Use “N BOUND OR E BOUND” clearances when the direction of travel corresponds to reading the Bridge List from top to bottom.

B. Use “S BOUND OR W BOUND” clearances when the direction of travel corresponds to reading the Bridge List from bottom to top.

When traveling on an unseparated, typically two-lane alignment (no median, median barrier, New Jersey type barrier, etc.), clearances are listed under “N BOUND OR E BOUND.” See Figure 3.

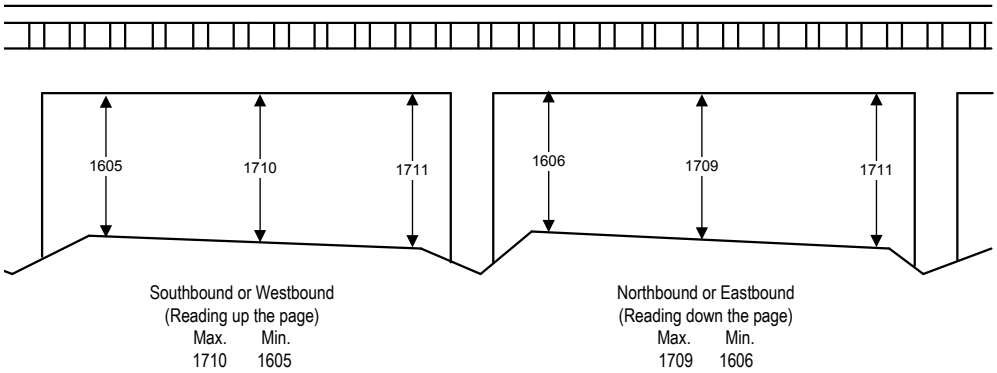

Vertical Clearances
Figure 3

SPAN TYPE

This shows span type abbreviations for each bridge. Generally, the main span is listed first, though there are exceptions. A list of the abbreviations used is found on the page titled “Abbreviations Used in Span Types.”

Abbreviations Used in Bridge Names and Numbers

A	Access - used for bridges for which the State has maintenance responsibility but which only provide access to State highways and do not carry mainline traffic, for example 5/13A.)
ALT	Alternate
AVE	Avenue
B	Access - Same as “A” but used for second bridge on the access.
BP	Bridge Pedestrian (in bridge name), for example 5/12BP
BR	Bridge
C	Culvert (in bridge number), for example 2/515C
CD	Collector Distributor
CR	Creek
E	East or Eastbound (nominal direction)
EB	Eastbound
EBCD	Eastbound Collector Distributor (nominal direction)
EBT	Eastbound Transit
ECD	Same as EBCD
EXP	Express Lanes
F	Frontage Road
FT	Ferry Terminal
FTE	Ferry Terminal Express
FTP	Ferry Terminal Pedestrian
HOV	High Occupancy Vehicle Lanes
N or NB	North or Northbound (nominal direction)
NBCD	Northbound Collector Distributor
NCD	Same as NBCD
OC	Overcrossing

OXING	Overcrossing
P	Pedestrian (in bridge name), for example 5/430.5P
PED	Pedestrian
R	River (in bridge name)
R	Reversible (in bridge number)
REV	Reversible
S or SB	South or Southbound (nominal direction)
SBCD	Southbound Collector Distributor (nominal direction)
SCD	Same as SBCD
SL	Slough
SP	Spur
ST	Street
STA	Station
TMP	Temporary (in bridge name), for example 5/433TMP
TR	Trestle
TUN	Tunnel
UC	Undercrossing
UXING	Undercrossing
V	Viaduct
VIC	Vicinity
W	West or Westbound (nominal direction)
WB	Westbound
WBCD	Westbound Collector Distributor (nominal direction)
WBT	Westbound Transit
WCD	Same as WBCD
- (dash)	Read as “to”, i.e. “N-W” is read “Northbound to Westbound” or “North to West”

Abbreviations Used in Span Types

BAS	Bascule Lift Span
CA	Concrete Arch
CBox	Concrete Box Girder
CCulv	Concrete Culvert
CEFA	Concrete Earth Filled Arch
CESB	Concrete Encased Steel Beam
CFP	Concrete Floating Pontoon
CG	Concrete Girder
CS	Concrete Slab
CSS	Cable Stayed Span
CSTP	Concrete Slab on Timber Piling
CTB	Concrete T-Beam
CTrus	Concrete Truss
CLTun	Concrete Lined Tunnel
CVS	Concrete Voided Slab
LIDTun	Cut and Cover (LID) Tunnel
MCulv	Masonry Culvert
PCB	Pre-Stressed Concrete Beam
PCBTG	Pre-Stressed Concrete Bulb-T Girder
PCG	Pre-Stressed Concrete Girder
PCMWG	Pre-Stressed Concrete Multi-Web Girder
PCS	Pre-Stressed Concrete Slab
PCTG	Pre-Stressed Concrete Trapezoidal Girder
Plaza	Park Plaza Structures
PRCB	Precast Reinforced Concrete Beam
PTCBox	Post-Tensioned Concrete Box Girder
PTCFP	Post-Tensioned Concrete Floating Pontoon

PTCSeg	Post-Tensioned Segmental Box Girder
PTCTB	Post-Tensioned Concrete T-Beam
SA	Steel Arch
SBox	Steel Box Girder
SCulv	Steel Culvert
SFP	Steel Floating Pontoon
SG	Steel Girder (weld or rivet)
SLS	Steel Lift Span
SRB	Steel Rolled Beam
SSCG	Steel Stayed Concrete Girder
SSusS	Steel Suspension Span
SSwS	Steel Swing Span
STA	Steel Tied Arch
STrus	Steel Truss
TCulv	Timber Culvert
TLTun	Timber Lined Tunnel
TS	Timber Slab
TTC	Treated Timber (Creosote) Bridge
TTLB	Treated Timber Laminated Beam
TTS	Treated Timber (Salts) Bridge
TTTrus	Treated Timber Truss
UT	Untreated Timber Bridge
UTLB	Untreated Timber Laminated Beam
UTTrus	Untreated Timber Truss
UTun	Unlined Tunnel
WSBox	Weathering Steel Box Girder
WSG	Weathering Steel Girder

Posted Bridges

The following table lists the load limitations posted on state highway bridges. Bridges added to the posted list in this revision of the WSDOT *Bridge List* are highlighted.

For updates to the list of posted structures, as well as additional restrictions on state highway bridges, please visit: www.wsdot.wa.gov/commercialVehicle/Restrictions/bridgelist.aspx.

State Route	Mile Post	Bridge Number	Bridge Name / Location	Limitations
21	106.65	21/235FT	South Landing Keller Fry 13.9 mi. North of Jct SR 174 15 mi. North of City of Wilbur	No Over Legal Axle Weights 40 Ton Weight Limit
21	106.66	21/302FT	North Landing Keller Fry 13.9 mi. North of Jct SR 174 9 mi. South of Town of Keller	No Over Legal Axle Weights 40 Ton Weight Limit
99	29.84- 31.99	99/540NB	Alaskan Way Viaduct 3.8 mi. North of Jct SR 509	No Over Legal Axle Weights 105,500 lbs. = Total Weight Limit Each single axle NTE 20,000 lbs. Tandem axles NTE 34,000 lbs. Trucks and busses in right lane only.
99	29.84- 31.99	99/540SB	Alaskan Way Viaduct 3.8 mi. North of Jct SR 509	No Over Legal Axle Weights 105,500 lbs. = Total Weight Limit Each single axle NTE 20,000 lbs. Tandem axles NTE 34,000 lbs. Trucks and busses in right lane only.
99	31.00	99/540W-S	Columbia St. On Ramp SB	Max 10,000 lbs. GVW except busses
99	30.00	99/540S-S	First Avenue Off Ramp SB	Max 10,000 lbs. GVW
101	87.99	101/125W (Southerly bridge)	Hoquiam R-Simpson CS1412	Truck – 25 Tons Truck / Semitrailer – 36 Tons Truck / Trailer – 40 Tons 105,500 lbs. = Total Weight Limit
165	11.50	165/10	Carbon R 11.6 mi. North of Rainier Park 0.5 mi. North of Carbon R. Rd.	Truck – 25 Tons Truck / Semitrailer – 36 Tons Truck / Trailer – 40 Tons Each single axle NTE 20,000 lbs. Tandem axles NTE 34,000 lbs.
167	6.40B	167/20E	Puyallup River 0.2 S JCT SR 161	No over legal axle weights 105,500 = Total Weight Limit Trucks restricted to right lane
241	1.34	241/5	Mabton – Sunnyside #650 1.3 mi. North of Jct SR 22 1 mi. North of of Jct SR 12	Truck – 14 Tons Truck / Semitrailer – 18 Tons Truck / Trailer – 22 Tons

State Route	Mile Post	Bridge Number	Bridge Name / Location	Limitations
503	27.84	503/26	Lewis R Yale 19.8 mi. North of Jct SR 502 6.5 mi. North of Amboy	One truck at a time. Truck – 20 Tons Truck / Semitrailer – 34 Tons Truck / Trailer – 36 Tons
508	13.65	508/12	S. Fk Newaukum R 13.7 mi. East of Jct SR 5	7 Ton Weight Limit
530	56.22	530/207	Sauk River Br 3.5 mi. North of Snohomish Co. 5.5 mi. South of Rockport	Truck – 25 Tons Truck / Semitrailer – 36 Tons Truck / Trailer – 40 Tons 105,500 lbs. = Total Weight Limit
548	11.54	548/10	Dakota Cr 0.3 mi. South of Pacific Hwy 0.1 mi. South of Blaine	No Over Legal Axle Weights 15 Ton Weight Limit

The following table is referenced from WSDOT's *Commercial Vehicle Guide* M 30-39, Appendix 3. w

Appendix 3

Axle Weight Table

Feet	2 Axle	3 Axle	4 Axle	5 Axle	6 Axle	7 Axle	8 Axle	9 Axle
4	34,000							
5	34,000							
6	34,000							
7	34,000							
8 & Less	34,000	34,000						
over 8	38,000	42,000						
9	39,000	42,500						
10	40,000	43,500						
11		44,000						
12		45,000	50,000					
13		45,500	50,500					
14		46,500	51,500					
15		47,000	52,000					
16		48,000	52,500	58,000				
17		48,500	53,500	58,500				
18		49,500	54,000	59,000				
19		50,000	54,500	60,000				
20		51,000	55,500	60,500	66,000			
21		51,500	56,000	61,000	66,500			
22		52,500	56,500	61,500	67,000			
23		53,000	57,500	62,500	68,000			
24		54,000	58,000	63,000	68,500	74,000		
25		54,500	58,500	63,500	69,000	74,500		
26		55,500	59,500	64,000	69,500	75,000		
27		56,000	60,000	65,000	70,000	75,500		
28		57,000	60,500	65,500	71,000	76,500	82,000	
29		57,500	61,500	66,000	71,500	77,000	82,500	
30		58,500	62,000	66,500	72,000	77,500	83,000	
31		59,000	62,500	67,500	72,500	78,000	83,500	
32		60,000	63,500	68,000	73,000	78,500	84,500	90,000
33			64,000	68,500	74,000	79,000	85,000	90,500
34			64,500	69,000	74,500	80,000	85,500	91,000
35			65,500	70,000	75,000	80,500	86,000	91,500
36*			66,000	70,500	75,500	81,000	86,500	92,000
37			66,500	71,000	76,000	81,500	87,000	93,000
38			67,500	71,500	77,000	82,000	87,500	93,500
39			68,000	72,500	77,500	82,500	88,500	94,000
40			68,500	73,000	78,000	83,500	89,000	94,500
41			69,500	73,500	78,500	84,000	89,500	95,000
42			70,000	74,000	79,000	84,500	90,000	95,500
43			70,500	75,000	80,000	85,000	90,500	96,000
44			71,500	75,500	80,500	85,500	91,000	96,500
45			72,000	76,000	81,000	86,000	91,500	97,500
46			72,500	76,500	81,500	87,000	92,500	98,000
47			73,500	77,500	82,000	87,500	93,000	98,500
48			74,000	78,000	83,000	88,000	93,500	99,000
49			74,500	78,500	83,500	88,500	94,000	99,500
50			75,500	79,000	84,000	89,000	94,500	100,000

*No vehicle or combination of vehicles shall operate upon the public highways of this state with a gross load on any single axle in excess of 20,000 lbs., or upon any group of axles in excess of that set forth in the following table, except that two consecutive sets of tandem axles may carry a gross load of 34,000 lbs. each, if the overall distance between the first and last axles of such consecutive sets of tandem axles is 36 feet or more.

The following table is referenced from WSDOT's *Commercial Vehicle Guide* M 30-39, Appendix 3.

Appendix 3 *(continued)*

Feet	2 Axle	3 Axle	4 Axle	5 Axle	6 Axle	7 Axle	8 Axle	9 Axle
51			76,000	80,000	84,500	89,500	95,000	100,500
52			76,500	80,500	85,000	90,500	95,500	101,000
53			77,500	81,000	86,000	91,000	96,500	102,000
54			78,000	81,500	86,500	91,500	97,000	102,500
55			78,500	82,500	87,000	92,000	97,500	103,000
56			79,500	83,000	87,500	92,500	98,000	103,500
57			80,000	83,500	88,000	93,000	98,500	104,000
58				84,000	89,000	94,000	99,000	104,500
59				85,000	89,500	94,500	99,500	105,000
60				85,500	90,000	95,000	100,500	105,500
61				86,000	90,500	95,500	101,000	105,500
62				86,500	91,000	96,000	101,500	105,500
63				87,500	92,000	96,500	102,000	105,500
64				88,000	92,500	97,500	102,500	105,500
65				88,500	93,000	98,000	103,000	105,500
66				89,000	93,500	98,500	103,500	105,500
67				90,000	94,000	99,000	104,500	105,500
68				90,500	95,000	99,500	105,000	105,500
69				91,000	95,500	100,000	105,500	105,500
70				91,500	96,000	101,000	105,500	105,500
71				92,500	96,500	101,500	105,500	105,500
72				93,000	97,000	102,000	105,500	105,500
73				93,500	98,000	102,500	105,500	105,500
74				94,000	98,500	103,000	105,500	105,500
75				95,000	99,000	103,500	105,500	105,500
76				95,500	99,500	104,500	105,500	105,500
77				96,000	100,000	105,000	105,500	105,500
78				96,500	101,000	105,500	105,500	105,500
79				97,500	101,500	105,500	105,500	105,500
80				98,000	102,000	105,500	105,500	105,500
81				98,500	102,500	105,500	105,500	105,500
82				99,000	103,000	105,500	105,500	105,500
83				100,000	104,000	105,500	105,500	105,500
84					104,500	105,500	105,500	105,500
85					105,000	105,500	105,500	105,500
86 or more					105,500	105,500	105,500	105,500

When inches are involved — under 6 inches, take the lower;
6 inches or over, take the higher (except between 8 and 9 feet).

Interchange Drawings

US 2/I-5 Hewitt Avenue Interchange 17
US 2/SR 204 Cavalero Corner Interchange 18
I-5/SR 14 Columbia River Interchange 19
I-5/SR 501 Mill Plain Blvd Interchange 20
I-5/US 101 Capitol Lake Interchange 21
I-5/SR 16 Nalley Valley Interchange 22
I-5/SR 7 Pacific Avenue Interchange 23
I-5/SR 167 Puyallup Interchange 24
I-5/I-405 Tukwila Interchange 25
I-5 Spokane Street Interchange 26
I-5/I-90 Interstate Interchange 27
I-5/SR 524 Interchange 28
I-5/I-405 Swamp Creek Interchange 29
I-5/SR 99 Broadway Interchange 30
SR 16 Sprague Avenue Interchange 31
I-82/US 12 North First Street Interchange 32
I-90/Bellevue Way SE South Bellevue Interchange 33
I-90/I-405 Factoria Interchange 34
I-90/150th Ave SE Eastgate Interchange 35
I-90/US 195 Interchange 36
I-90/SR 290 Liberty Park Interchange 37
SR 99/SR 599 W. Marginal Way Interchange 38
US 395/I-90 Interchange 39
US 395/SR 240 Tri Cities Interchange 40
US 395 SP NSC/US 2 Interchange 41
I-405 Bellevue Interchanges 42
I-405/SR 520 Northup Way Interchange 43
I-405/SR 522 Woodinville Interchange 44
SR 520/Lake Washington Blvd. Arboretum Interchange 45
I-705/SR 509 Interchange 46

This page intentionally left blank.

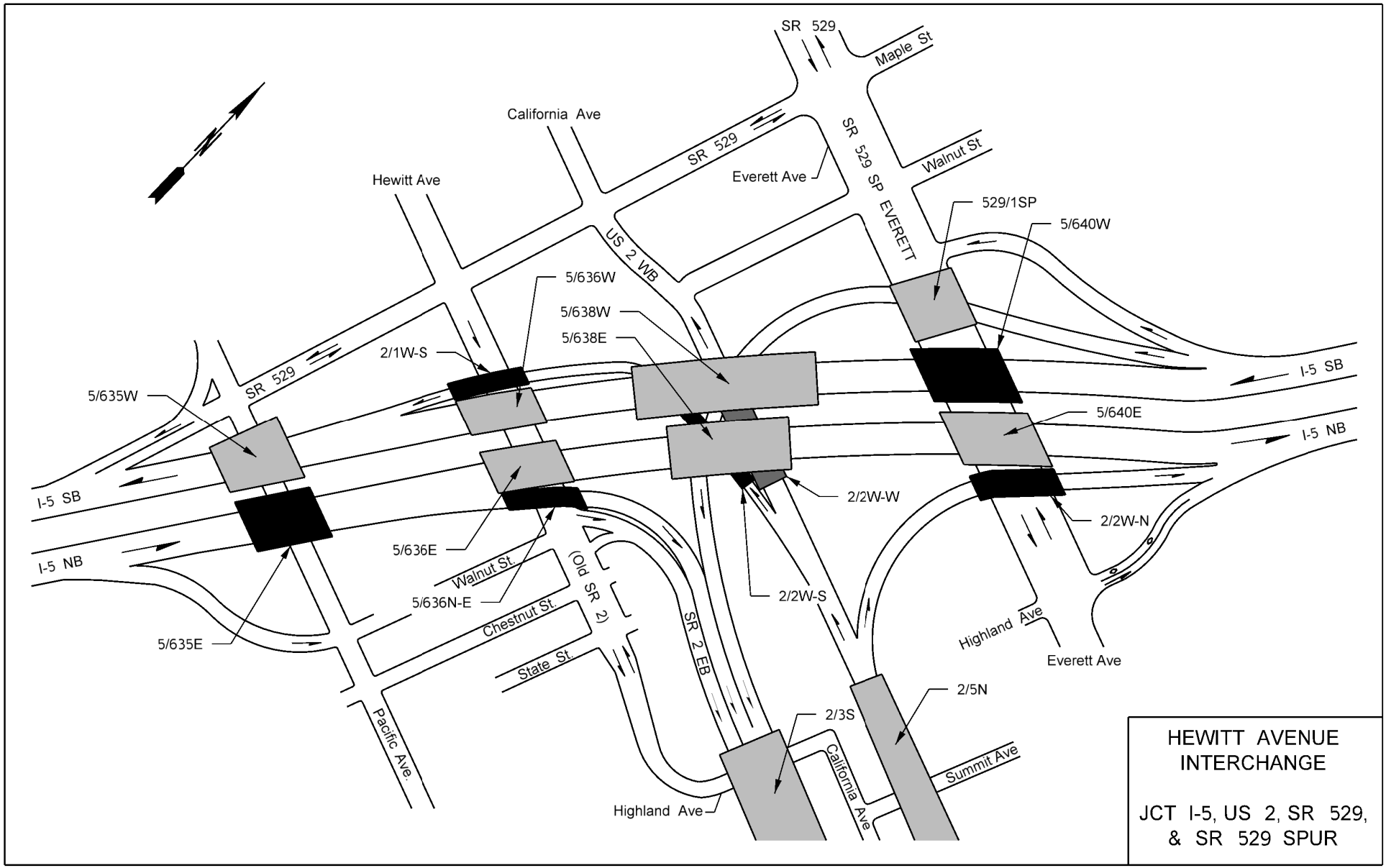
SR 529
Maple St
California Ave
SR 529
SR 529 SP EVERETT
Walnut St
Everett Ave
Hewitt Ave
529/1SP
5/640W
US 2 WB
5/636W
5/638W
5/638E
2/1W-S
SR 529
5/635W
I-5 SB
5/640E
I-5 NB
I-5 SB
2/2W-W
2/2W-N
5/636E
I-5 NB
Walnut St.
(Old SR 2)
5/636N-E
2/2W-S
Chestnut St.
SR 2 EB
Highland Ave
5/635E
State St.
Everett Ave
2/5N
2/3S
Pacific Ave.
California Ave
Summit Ave
Highland Ave
HEWITT AVENUE
INTERCHANGE
JCT I-5, US 2, SR 529,
& SR 529 SPUR

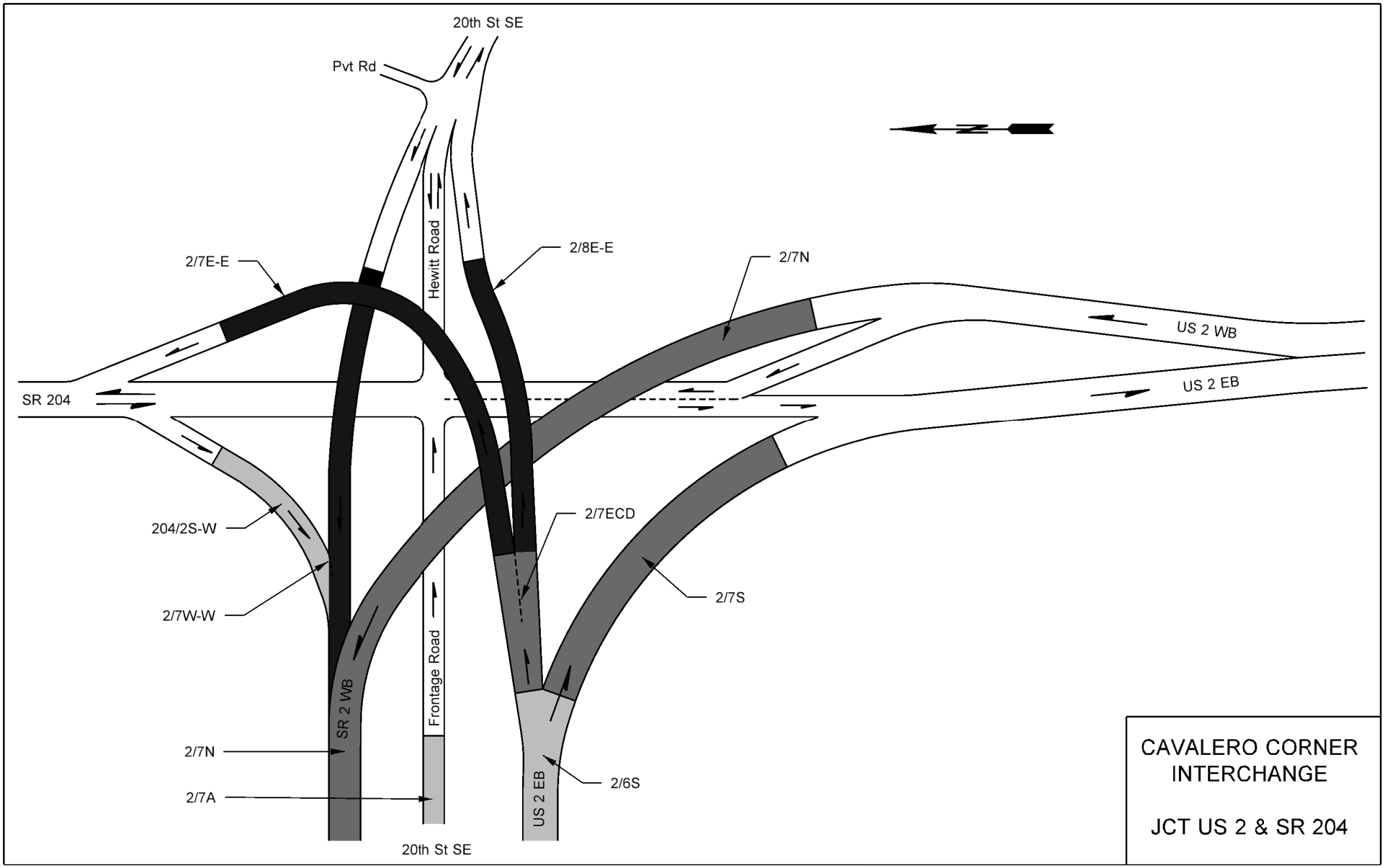
20th St SE
Pvt Rd
N
Hewitt Road
2/7E-E
2/8E-E
2/7N
US 2 WB
US 2 EB
SR 204
204/2S-W
2/7ECD
2/7W-W
2/7S
Frontage Road
SR 2 WB
2/7N
2/7A
US 2 EB
2/6S
20th St SE
CAVALERO CORNER INTERCHANGE
JCT US 2 & SR 204

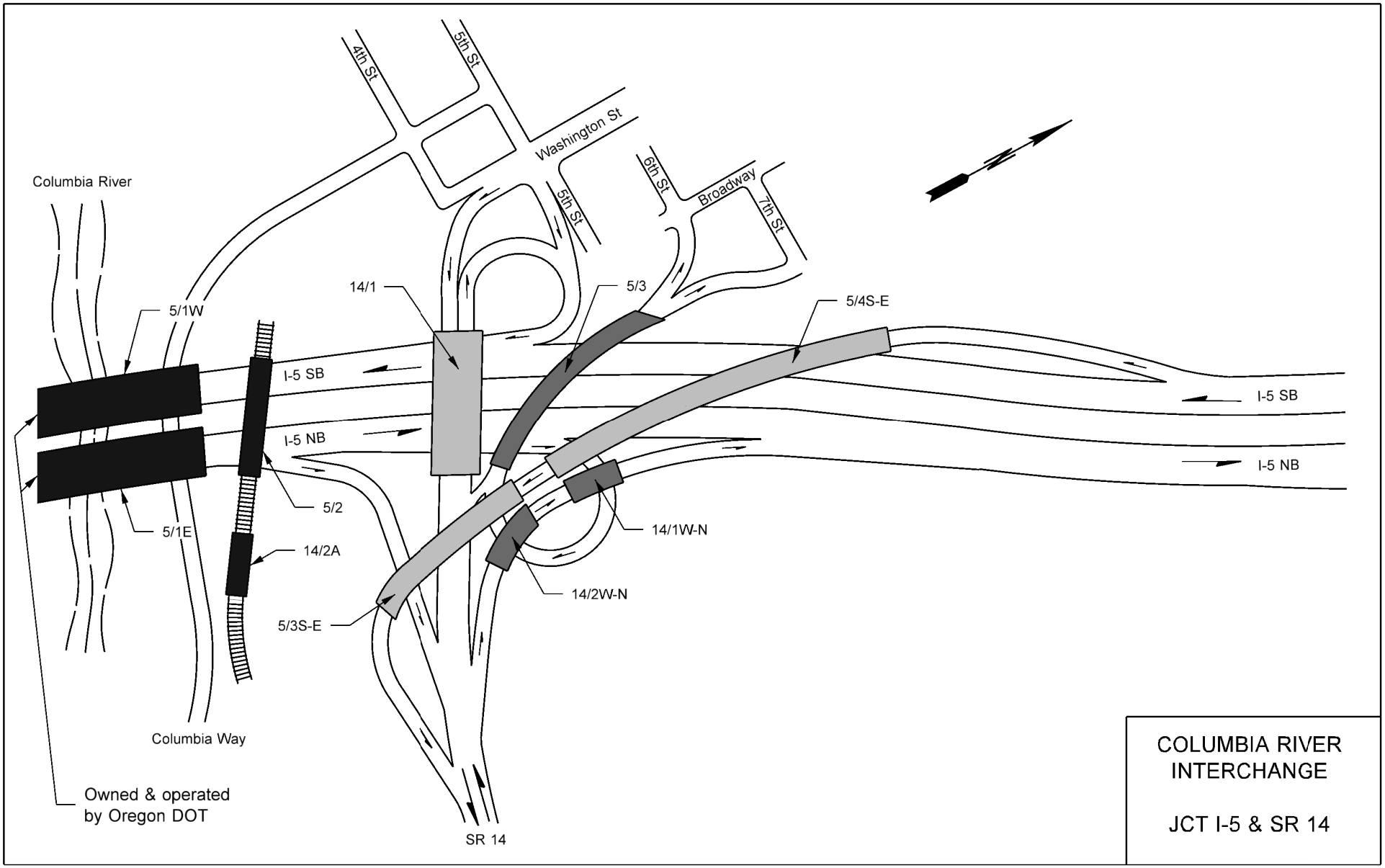
4th St
5th St
Washington St
6th St
Broadway
7th St
5th St
Columbia River
14/1
5/3
5/4S-E
5/1W
I-5 SB
I-5 NB
I-5 SB
I-5 NB
5/2
5/1E
14/2A
14/1W-N
14/2W-N
5/3S-E
Columbia Way
Owned & operated
by Oregon DOT
SR 14
COLUMBIA RIVER
INTERCHANGE
JCT I-5 & SR 14

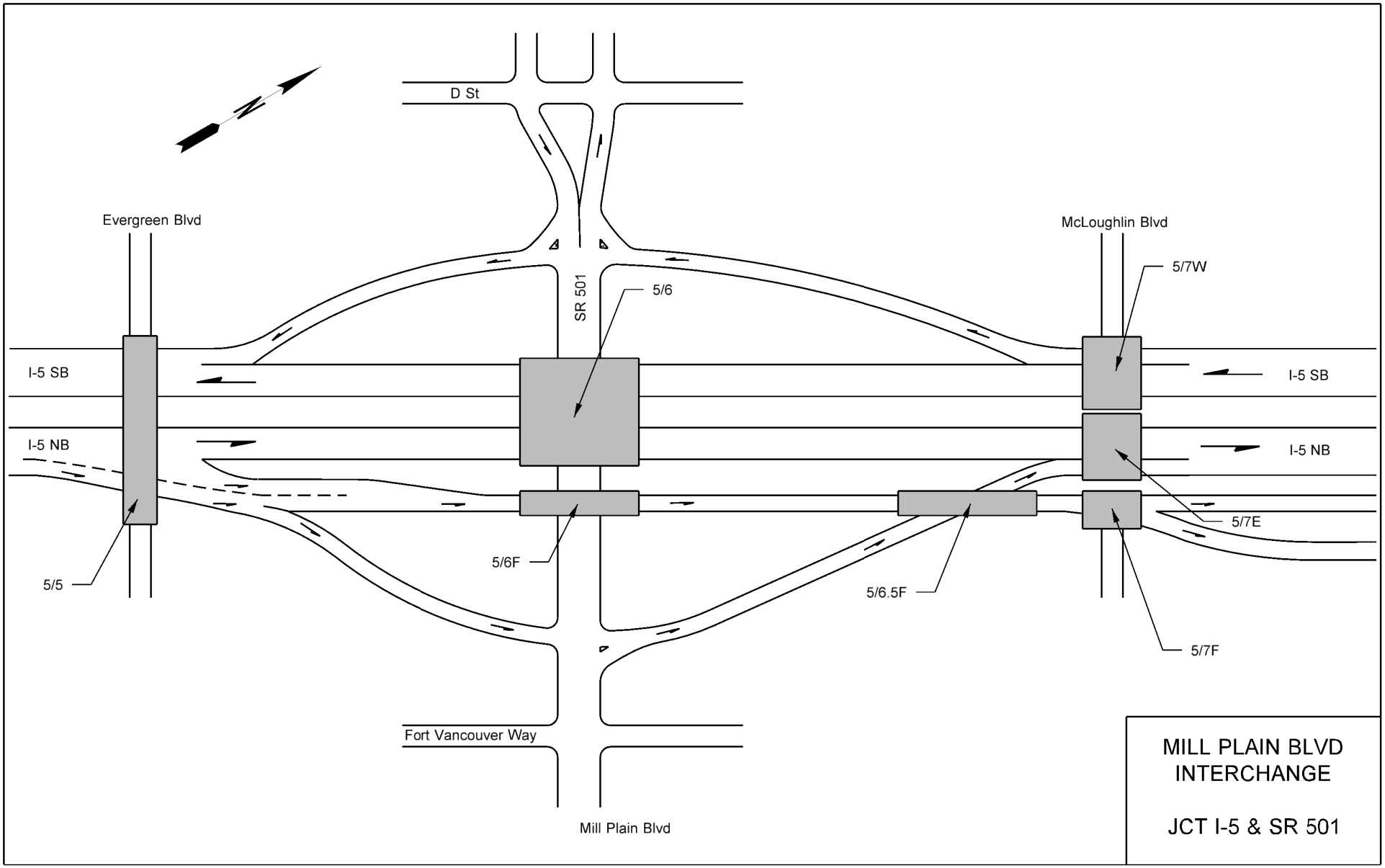
D St
Evergreen Blvd
McLoughlin Blvd
SR 501
5/6
5/7W
I-5 SB
I-5 SB
I-5 NB
I-5 NB
5/7E
5/6F
5/5
5/6.5F
5/7F
Fort Vancouver Way
Mill Plain Blvd
MILL PLAIN BLVD
INTERCHANGE
JCT I-5 & SR 501

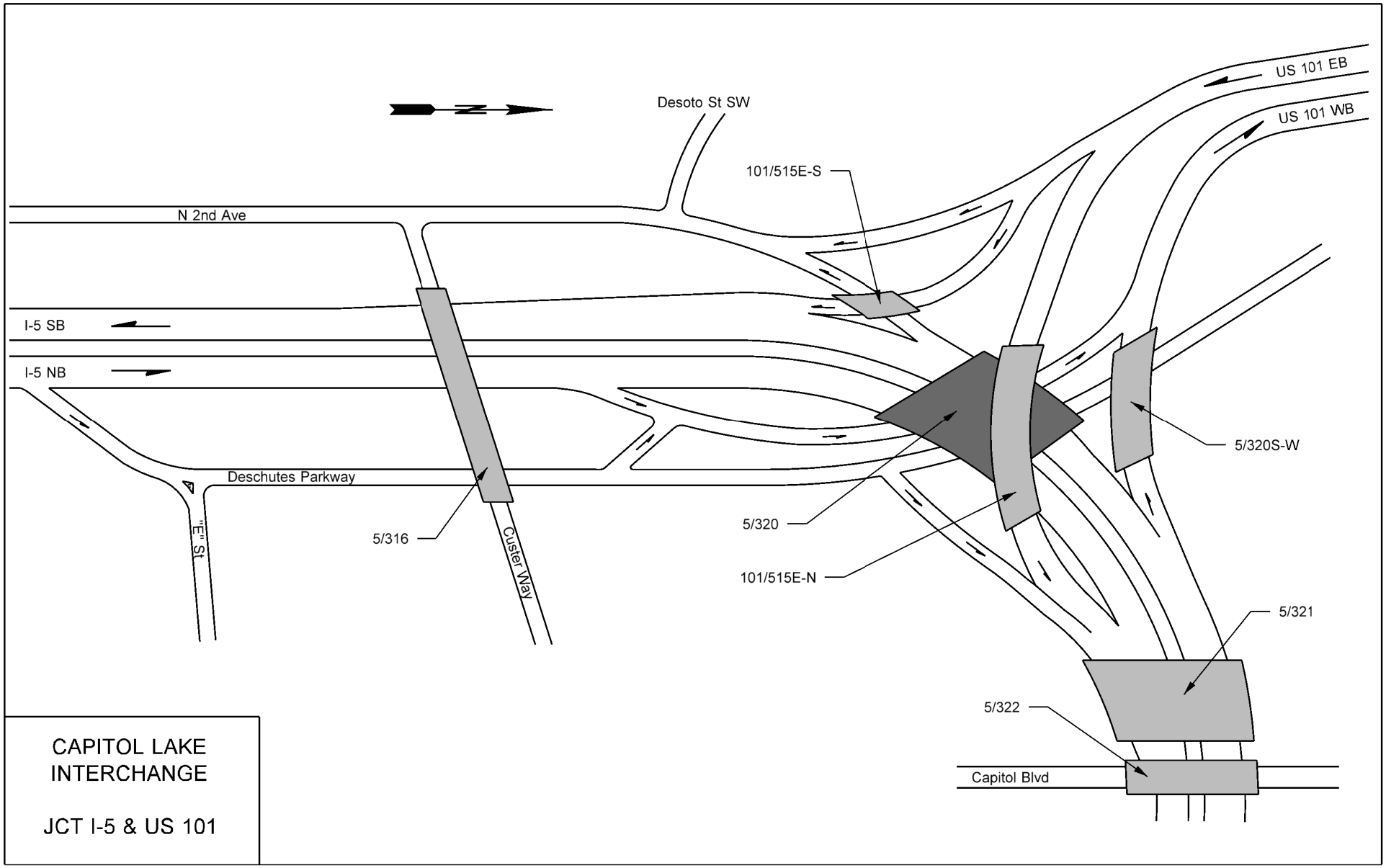
N
Desoto St SW
US 101 EB
US 101 WB
101/515E-S
N 2nd Ave
I-5 SB
I-5 NB
5/320S-W
Deschutes Parkway
"E" St
5/316
Custer Way
5/320
101/515E-N
5/321
5/322
Capitol Blvd
CAPITOL LAKE
INTERCHANGE
JCT I-5 & US 101

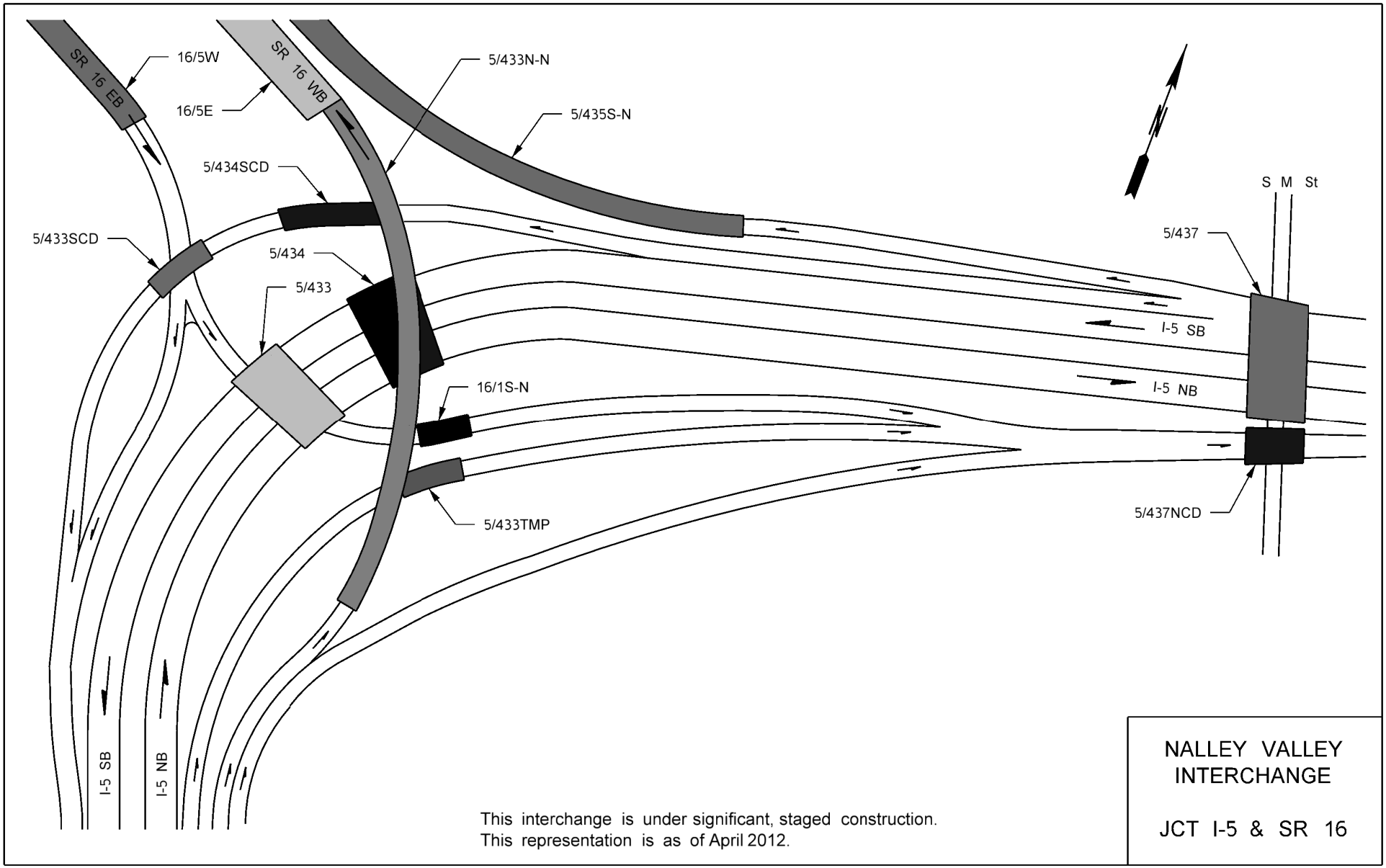
SR 16 EB
16/5W
SR 16 WB
16/5E
5/433N-N
5/435S-N
5/434SCD
5/433SCD
5/434
5/433
16/1S-N
5/433TMP
S M St
5/437
I-5 SB
I-5 NB
5/437NCD
I-5 SB
I-5 NB
This interchange is under significant, staged construction.
This representation is as of April 2012.
NALLEY VALLEY
INTERCHANGE
JCT I-5 & SR 16

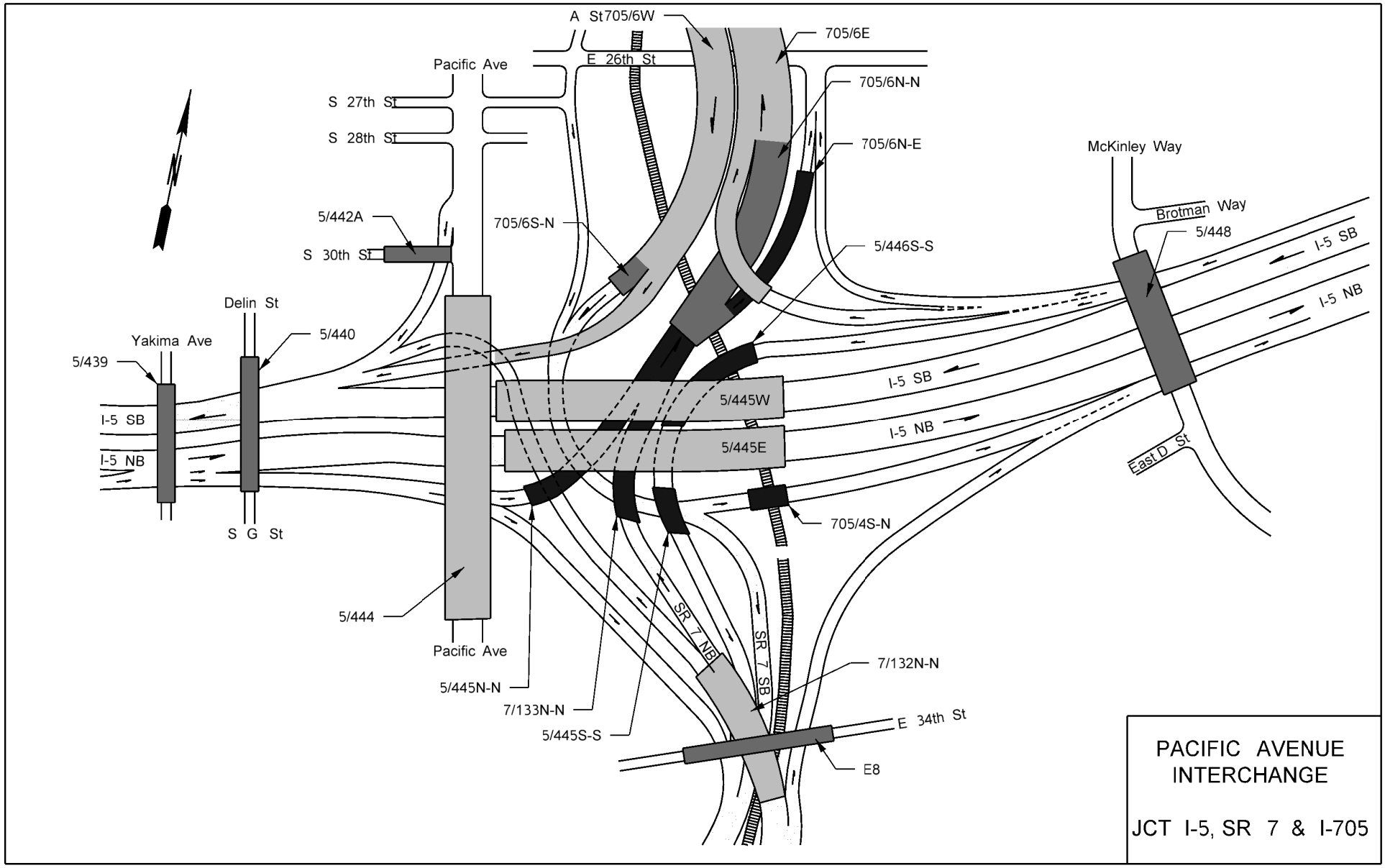
A St
705/6W
705/6E
E 26th St
Pacific Ave
705/6N-N
S 27th St
S 28th St
705/6N-E
McKinley Way
Brotman Way
5/448
5/442A
705/6S-N
S 30th St
5/446S-S
I-5 SB
I-5 NB
Delin St
5/440
Yakima Ave
5/439
I-5 SB
5/445W
I-5 SB
I-5 NB
5/445E
I-5 NB
East D St
705/4S-N
S G St
5/444
Pacific Ave
SR 7 NB
SR 7 SB
7/132N-N
5/445N-N
7/133N-N
5/445S-S
E 34th St
E8
PACIFIC AVENUE
INTERCHANGE
JCT I-5, SR 7 & I-705

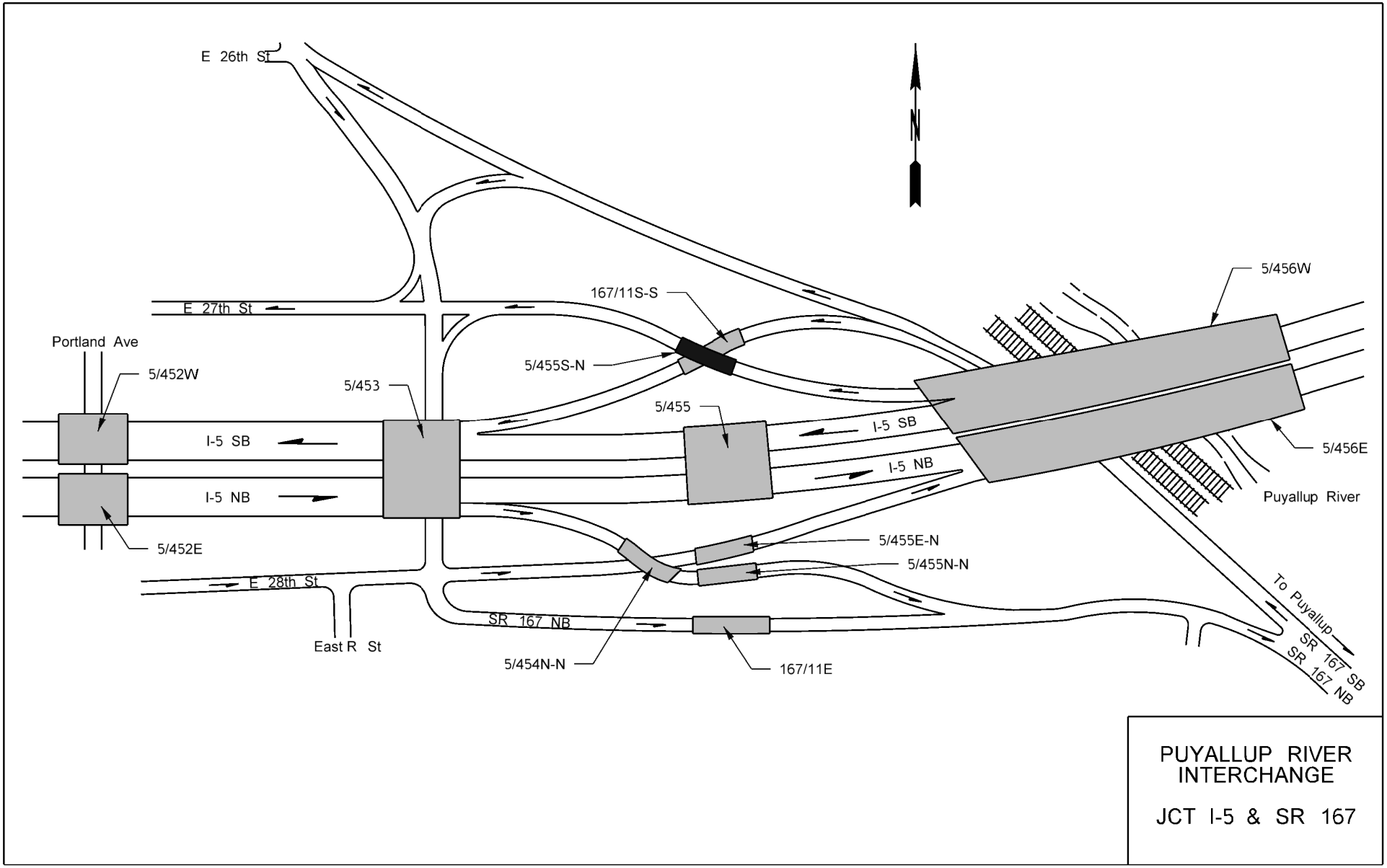
E 26th St
N
E 27th St
Portland Ave
5/452W
5/453
167/11S-S
5/455S-N
5/455
5/456W
I-5 SB
I-5 NB
5/456E
Puyallup River
5/452E
5/455E-N
5/455N-N
E 28th St
SR 167 NB
East R St
5/454N-N
167/11E
To Puyallup
SR 167 SB
SR 167 NB
PUYALLUP RIVER
INTERCHANGE
JCT I-5 & SR 167

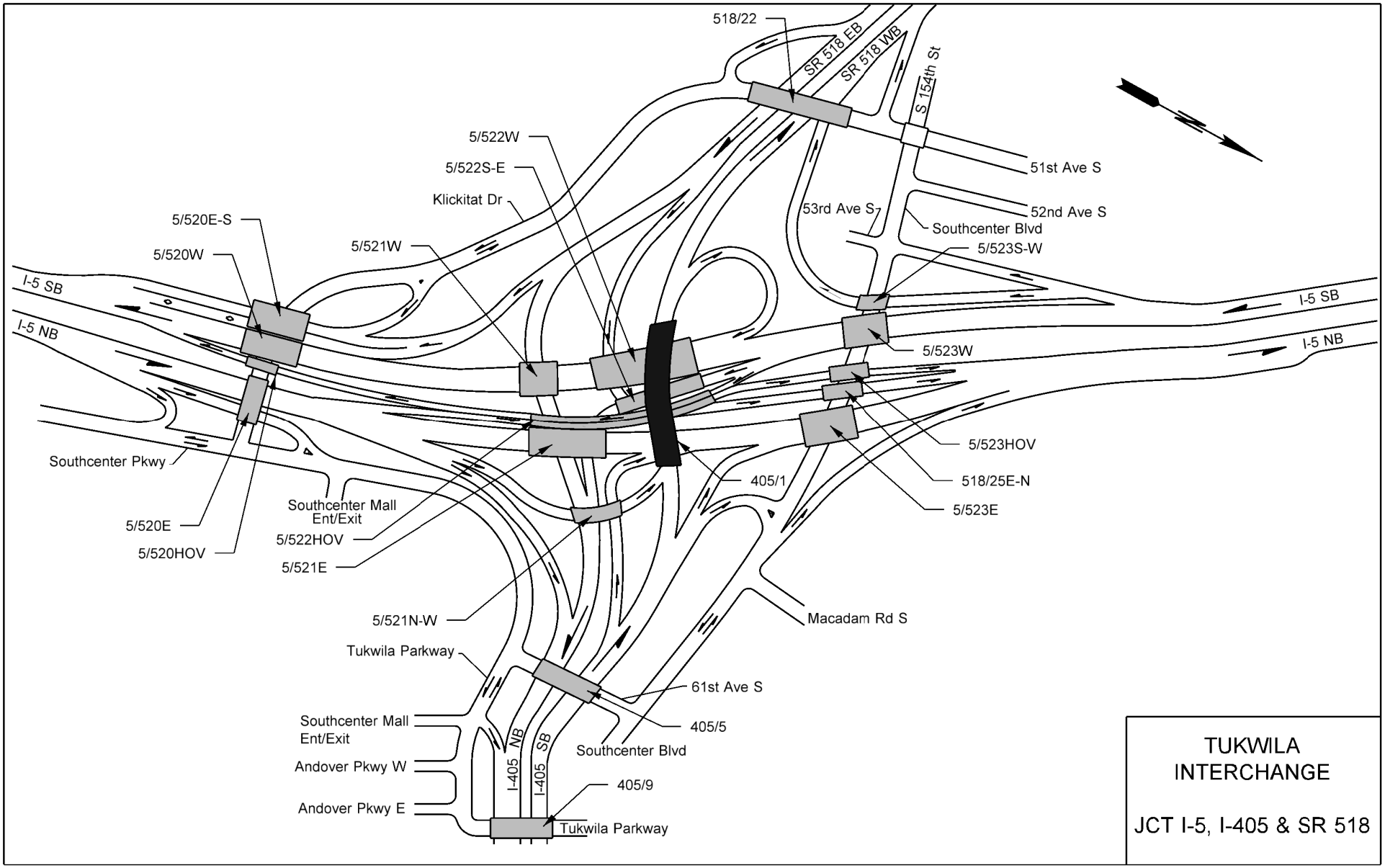
518/22
SR 518 EB
SR 518 WB
S 154th St
51st Ave S
52nd Ave S
53rd Ave S
Southcenter Blvd
5/523S-W
5/522W
5/522S-E
Klickitat Dr
5/521W
5/520E-S
5/520W
I-5 SB
I-5 NB
I-5 SB
I-5 NB
5/523W
5/523HOV
518/25E-N
5/523E
405/1
Southcenter Pkwy
Southcenter Mall
Ent/Exit
5/520E
5/520HOV
5/522HOV
5/521E
5/521N-W
Macadam Rd S
Tukwila Parkway
61st Ave S
405/5
Southcenter Mall
Ent/Exit
Andover Pkwy W
Andover Pkwy E
I-405 NB
I-405 SB
Southcenter Blvd
405/9
Tukwila Parkway
TUKWILA
INTERCHANGE
JCT I-5, I-405 & SR 518

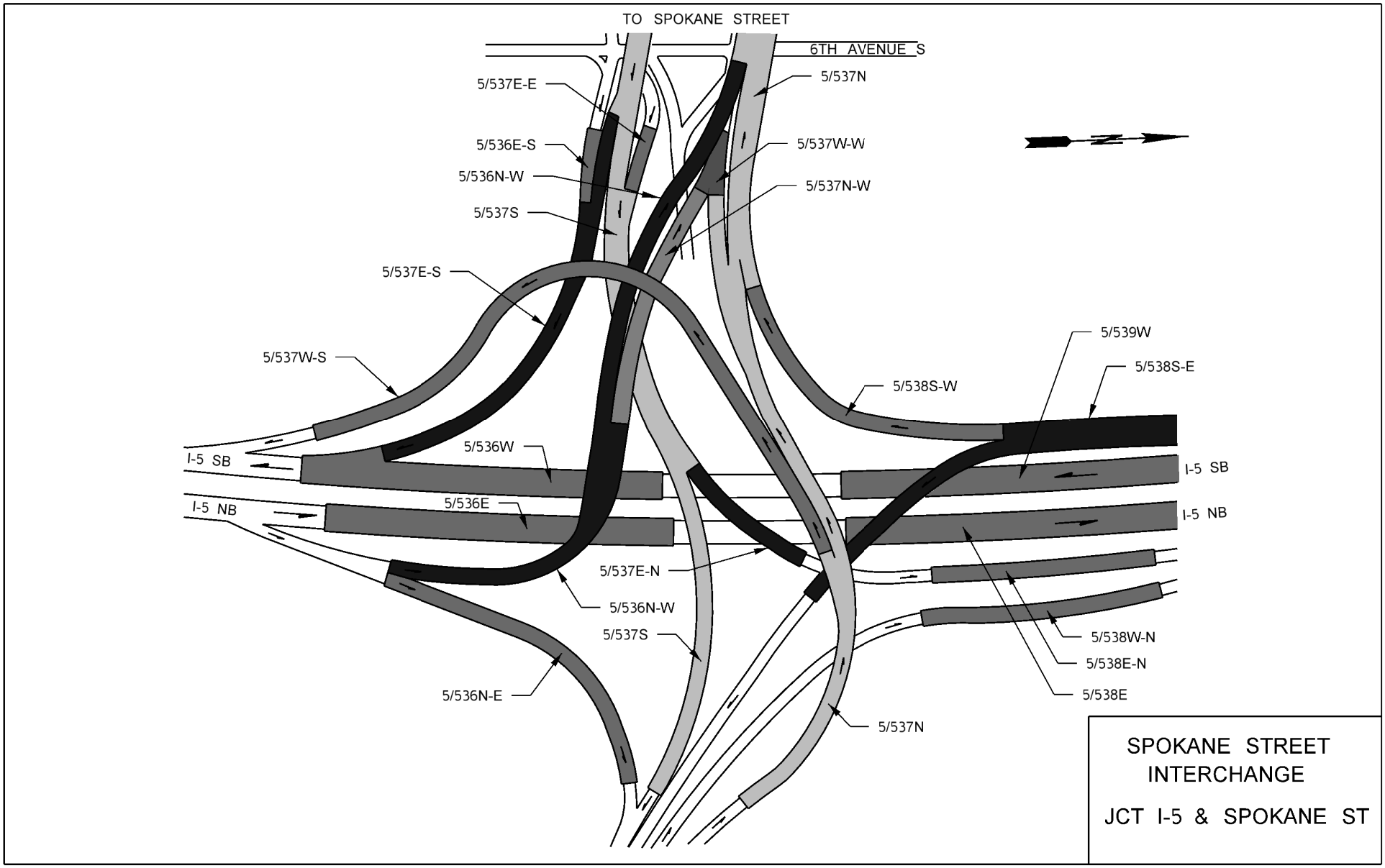
TO SPOKANE STREET
6TH AVENUE S
5/537E-E
5/537N
5/536E-S
5/537W-W
5/536N-W
5/537N-W
5/537S
5/537E-S
5/537W-S
5/539W
5/538S-E
5/538S-W
5/536W
I-5 SB
I-5 SB
I-5 NB
5/536E
I-5 NB
5/537E-N
5/536N-W
5/537S
5/538W-N
5/538E-N
5/538E
5/536N-E
5/537N
SPOKANE STREET
INTERCHANGE
JCT I-5 & SPOKANE ST

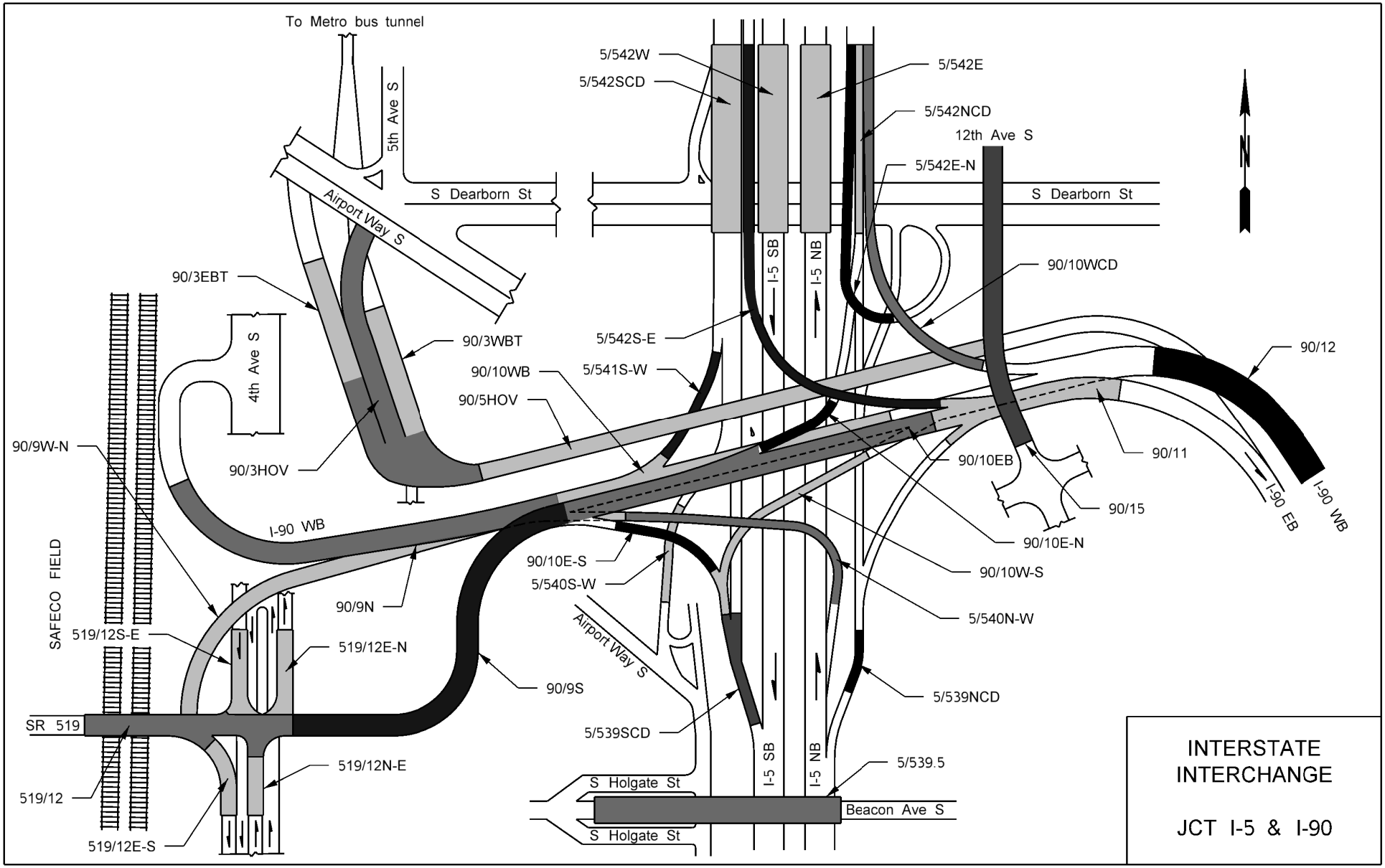
To Metro bus tunnel
5th Ave S
Airport Way S
S Dearborn St
S Dearborn St
12th Ave S
5/542W
5/542SCD
5/542E
5/542NCD
5/542E-N
N
I-5 SB
I-5 NB
90/10WCD
90/3EBT
90/3WBT
4th Ave S
5/542S-E
5/541S-W
90/10WB
90/5HOV
90/12
90/9W-N
90/3HOV
90/10EB
90/11
90/15
I-90 EB
I-90 WB
I-90 WB
90/10E-N
90/10W-S
90/10E-S
5/540S-W
90/9N
5/540N-W
SAFECO FIELD
519/12S-E
519/12E-N
Airport Way S
90/9S
5/539NCD
SR 519
5/539SCD
519/12N-E
5/539.5
I-5 SB
I-5 NB
S Holgate St
Beacon Ave S
S Holgate St
519/12
519/12E-S
INTERSTATE
INTERCHANGE
JCT I-5 & I-90

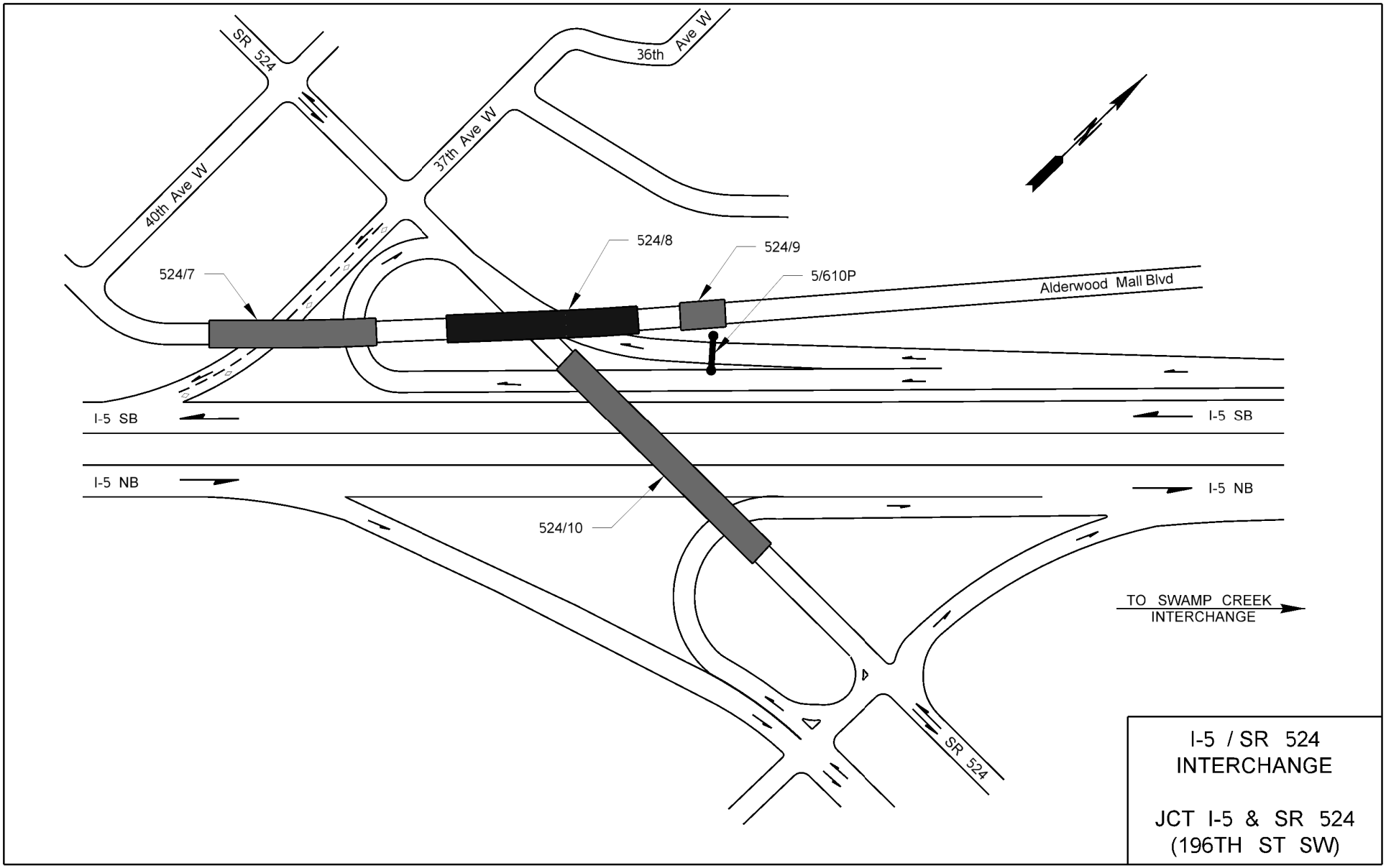
SR 524
36th Ave W
37th Ave W
40th Ave W
524/7
524/8
524/9
5/610P
Alderwood Mall Blvd
I-5 SB
I-5 SB
I-5 NB
I-5 NB
524/10
TO SWAMP CREEK
INTERCHANGE
SR 524
I-5 / SR 524
INTERCHANGE
JCT I-5 & SR 524
(196TH ST SW)

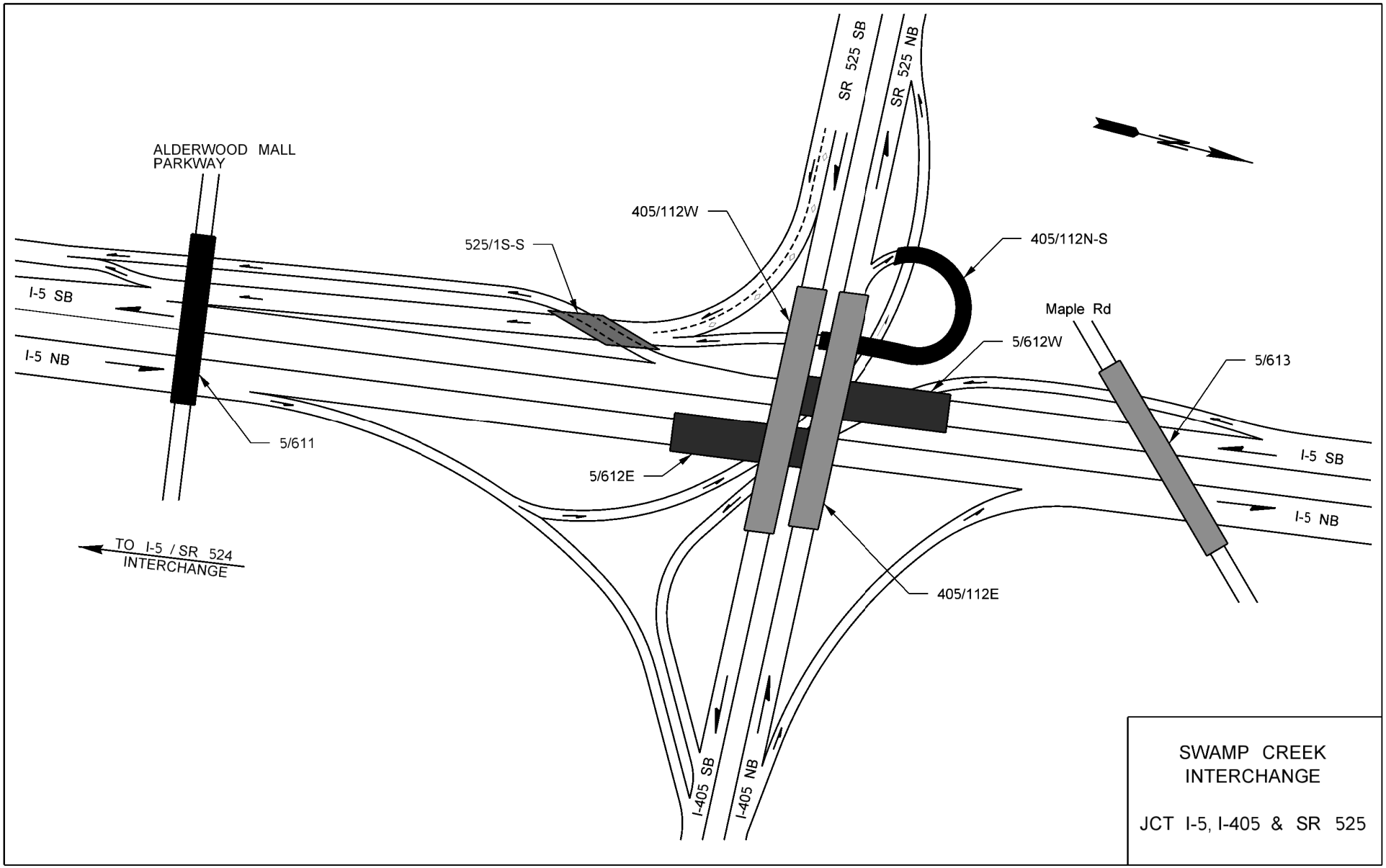
ALDERWOOD MALL PARKWAY
I-5 SB
I-5 NB
525/1S-S
405/112W
SR 525 SB
SR 525 NB
405/112N-S
Maple Rd
5/612W
5/613
5/611
5/612E
I-5 SB
I-5 NB
TO I-5 / SR 524 INTERCHANGE
405/112E
I-405 SB
I-405 NB
SWAMP CREEK INTERCHANGE
JCT I-5, I-405 & SR 525

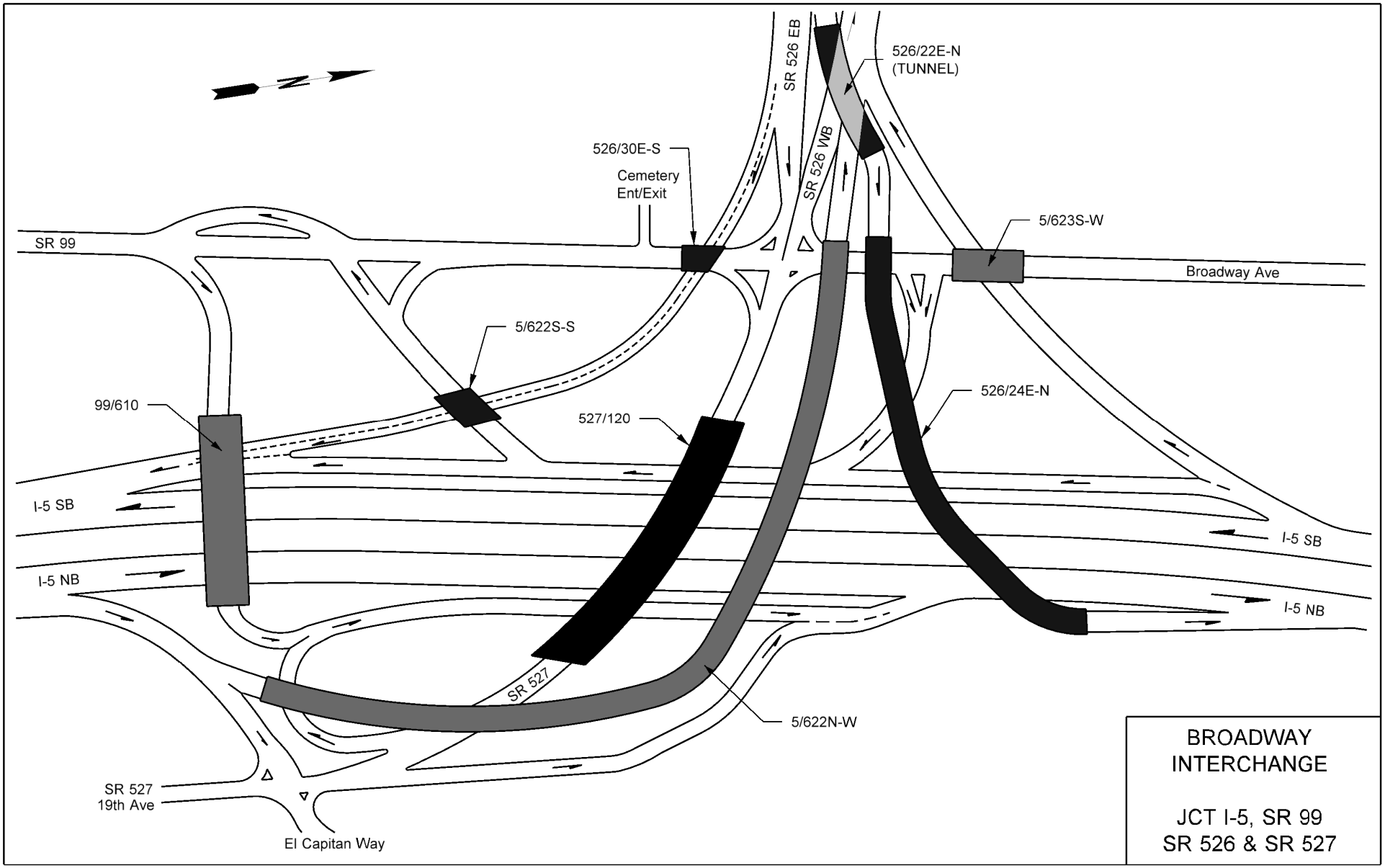
SR 526 EB
526/22E-N
(TUNNEL)
526/30E-S
Cemetery
Ent/Exit
SR 526 WB
5/623S-W
SR 99
Broadway Ave
5/622S-S
526/24E-N
99/610
527/120
I-5 SB
I-5 SB
I-5 NB
I-5 NB
SR 527
5/622N-W
SR 527
19th Ave
El Capitan Way
BROADWAY
INTERCHANGE
JCT I-5, SR 99
SR 526 & SR 527

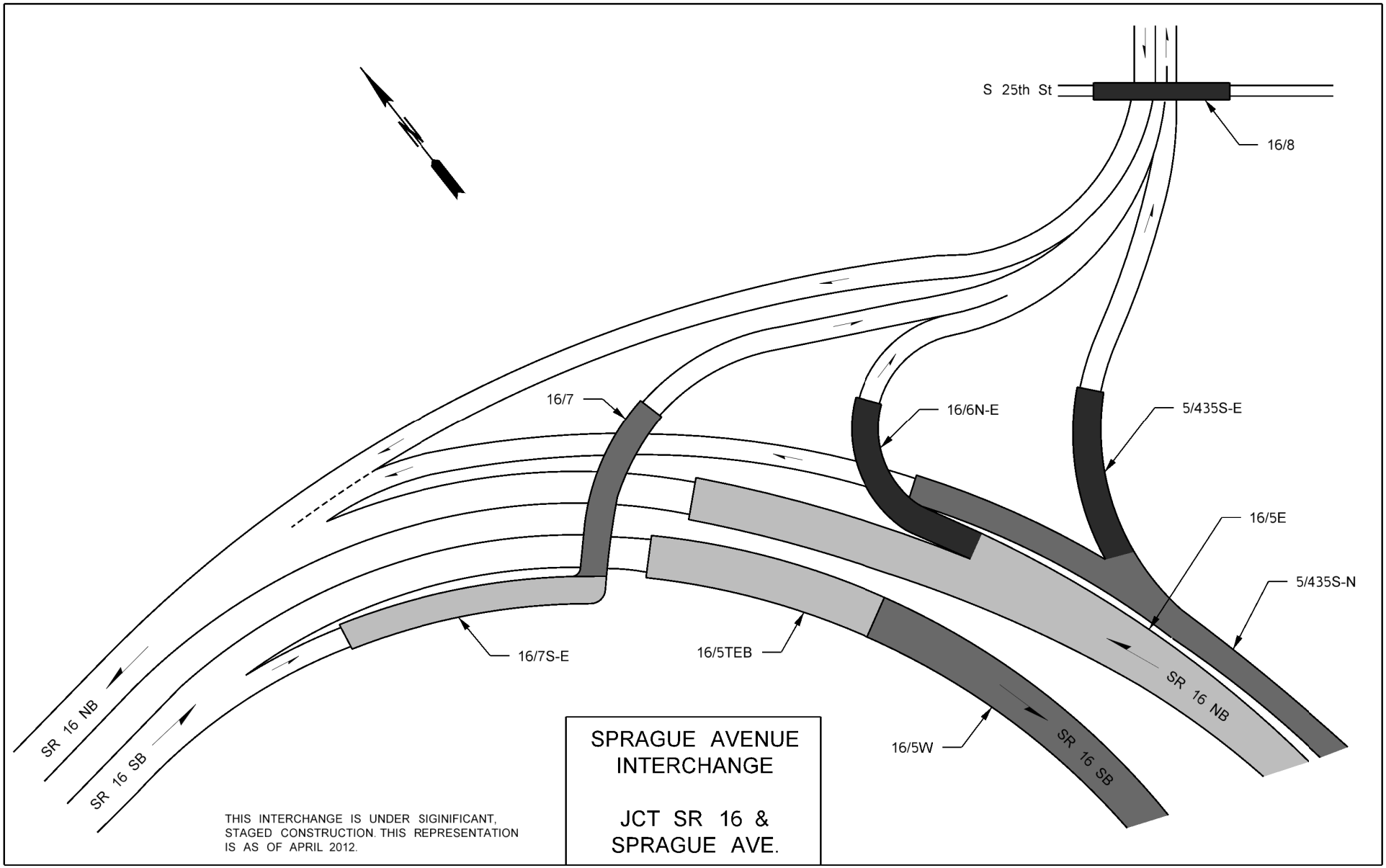
S 25th St
16/8
16/7
16/6N-E
5/435S-E
16/5E
5/435S-N
16/7S-E
16/5TEB
16/5W
SR 16 NB
SR 16 SB
SR 16 NB
SR 16 SB
THIS INTERCHANGE IS UNDER SIGINIFICANT, STAGED CONSTRUCTION. THIS REPRESENTATION IS AS OF APRIL 2012.
SPRAGUE AVENUE INTERCHANGE
JCT SR 16 & SPRAGUE AVE.

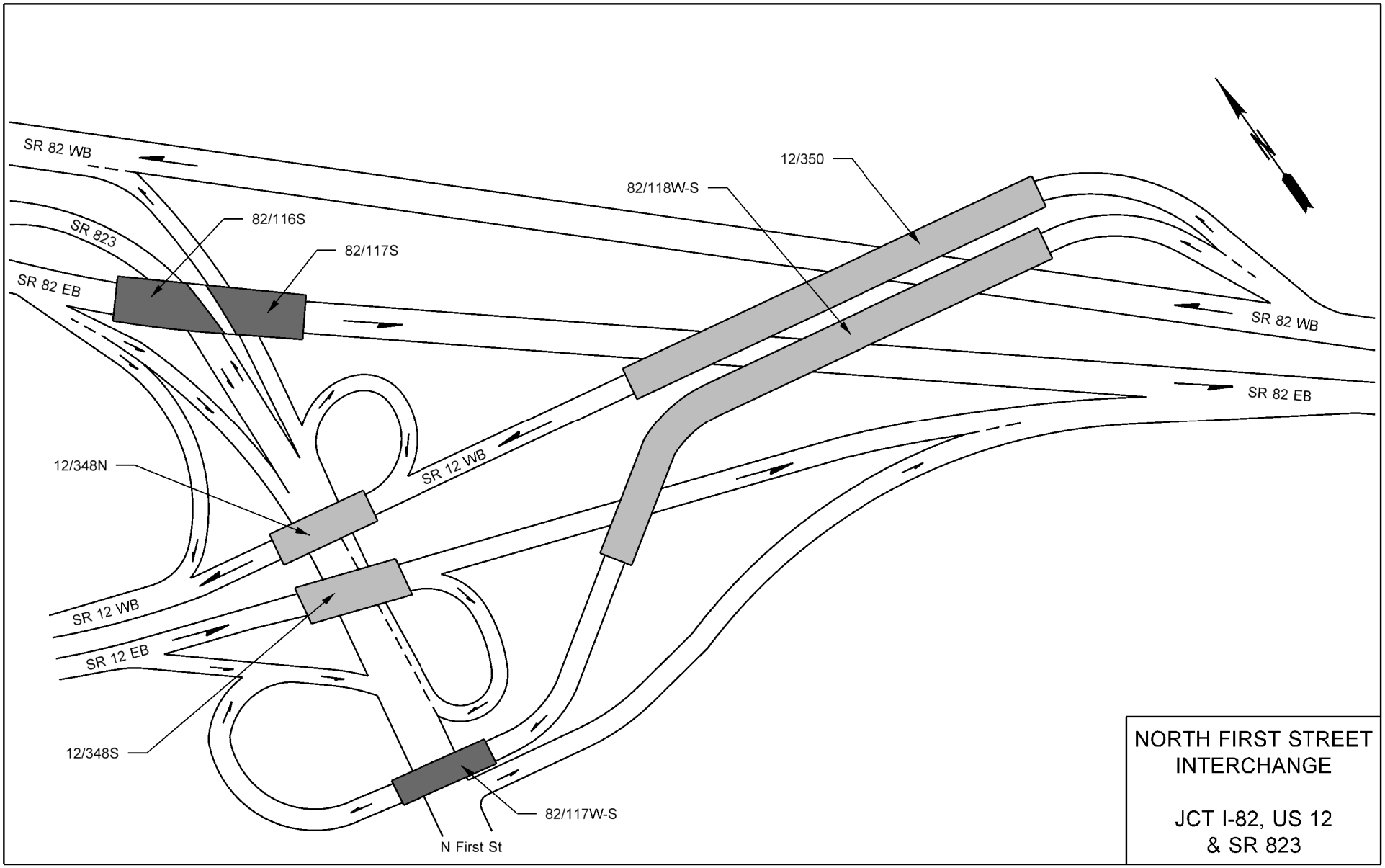
SR 82 WB
SR 823
SR 82 EB
82/116S
82/117S
12/350
82/118W-S
SR 82 WB
SR 82 EB
12/348N
SR 12 WB
SR 12 WB
SR 12 EB
12/348S
82/117W-S
N First St
NORTH FIRST STREET
INTERCHANGE
JCT I-82, US 12
& SR 823

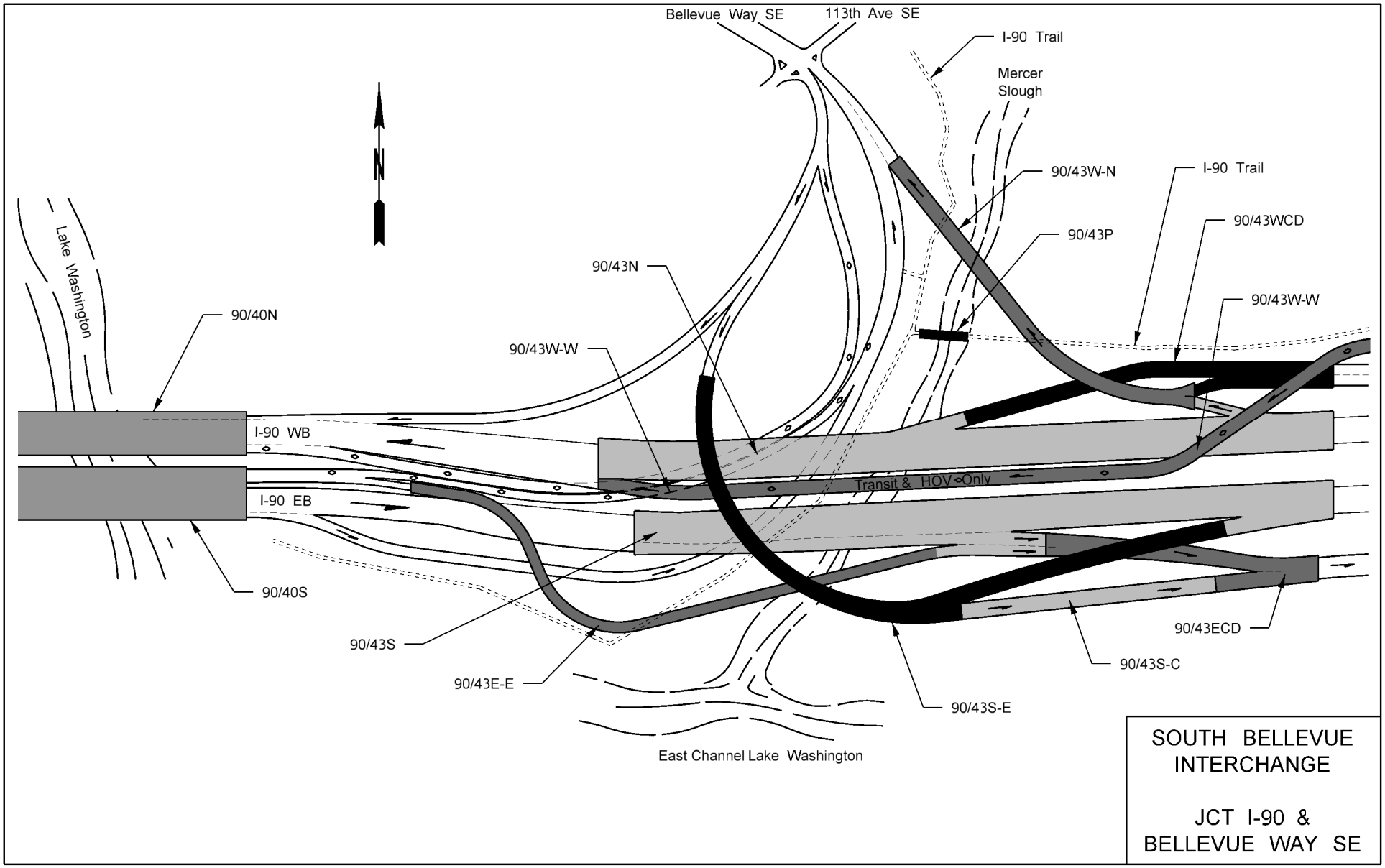
Bellevue Way SE
113th Ave SE
I-90 Trail
Mercer Slough
N
90/43W-N
I-90 Trail
90/43WCD
90/43P
90/43N
90/43W-W
Lake Washington
90/40N
90/43W-W
I-90 WB
I-90 EB
Transit & HOV Only
90/40S
90/43S
90/43E-E
90/43S-E
90/43S-C
90/43ECD
East Channel Lake Washington
SOUTH BELLEVUE INTERCHANGE
JCT I-90 & BELLEVUE WAY SE

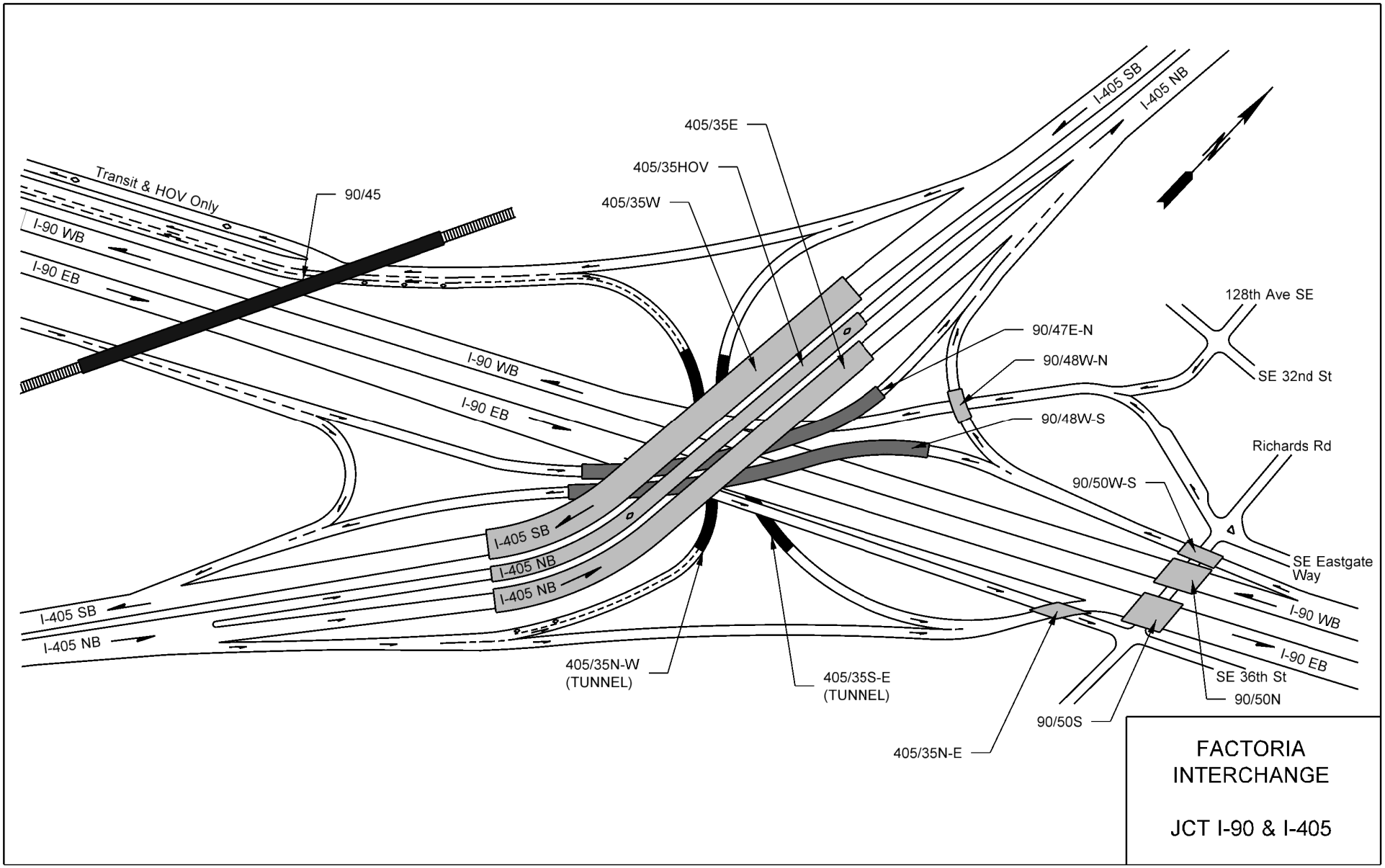
Transit & HOV Only
90/45
I-90 WB
I-90 EB
I-405 SB
I-405 NB
405/35E
405/35HOV
405/35W
I-90 WB
I-90 EB
I-405 SB
I-405 NB
I-405 NB
I-405 SB
I-405 NB
405/35N-W
(TUNNEL)
405/35S-E
(TUNNEL)
405/35N-E
90/50S
90/47E-N
90/48W-N
90/48W-S
90/50W-S
128th Ave SE
SE 32nd St
Richards Rd
SE Eastgate
Way
I-90 WB
I-90 EB
SE 36th St
90/50N
FACTORIA
INTERCHANGE
JCT I-90 & I-405

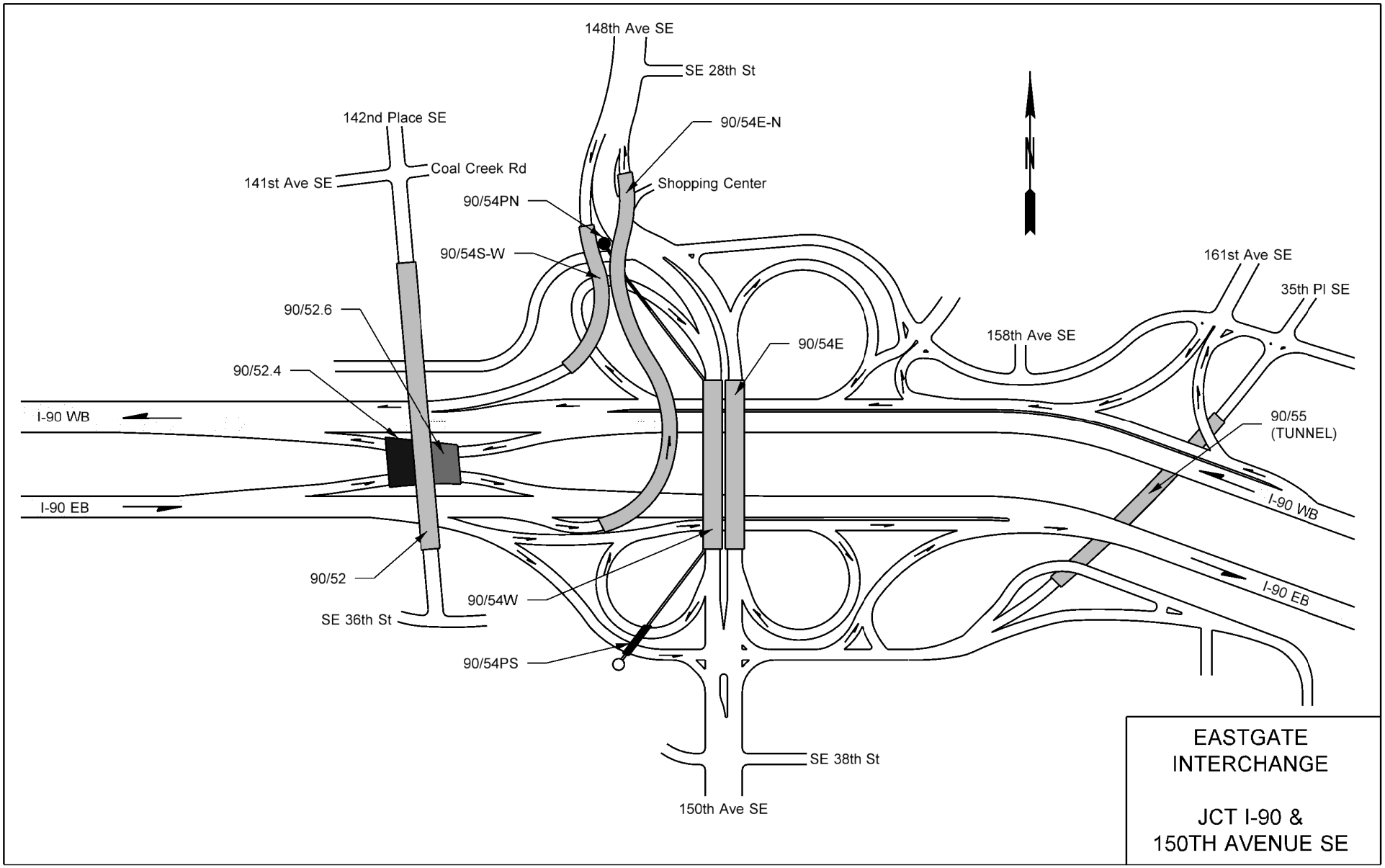
148th Ave SE
SE 28th St
142nd Place SE
90/54E-N
Coal Creek Rd
141st Ave SE
Shopping Center
90/54PN
90/54S-W
161st Ave SE
35th Pl SE
90/52.6
158th Ave SE
90/54E
90/52.4
I-90 WB
90/55
(TUNNEL)
I-90 EB
I-90 WB
90/52
I-90 EB
90/54W
SE 36th St
90/54PS
SE 38th St
150th Ave SE
N
EASTGATE
INTERCHANGE
JCT I-90 &
150TH AVENUE SE

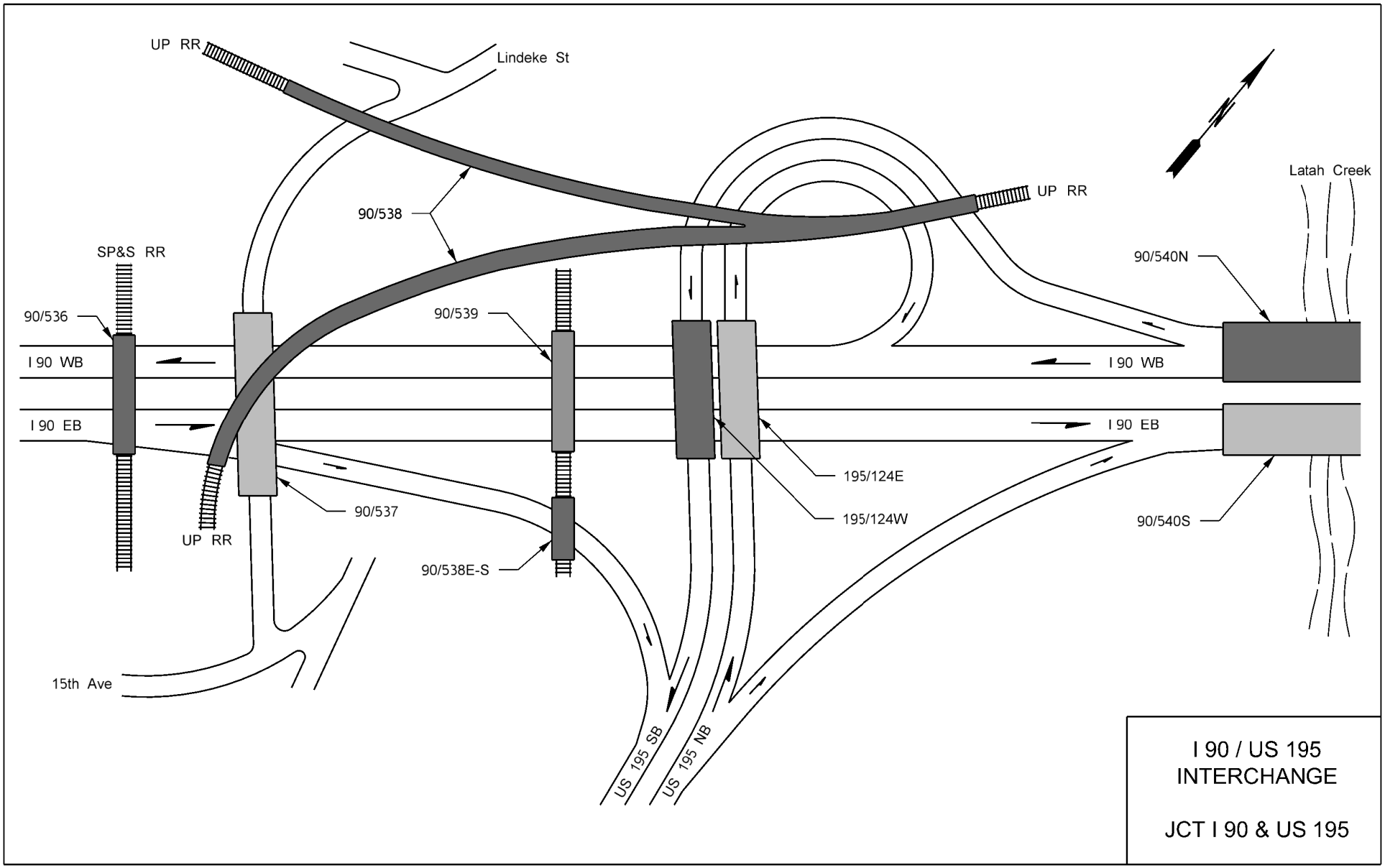
UP RR
Lindeke St
90/538
UP RR
Latah Creek
SP&S RR
90/540N
90/536
90/539
I 90 WB
I 90 WB
I 90 EB
I 90 EB
195/124E
195/124W
90/537
90/540S
UP RR
90/538E-S
15th Ave
US 195 SB
US 195 NB
I 90 / US 195
INTERCHANGE
JCT I 90 & US 195

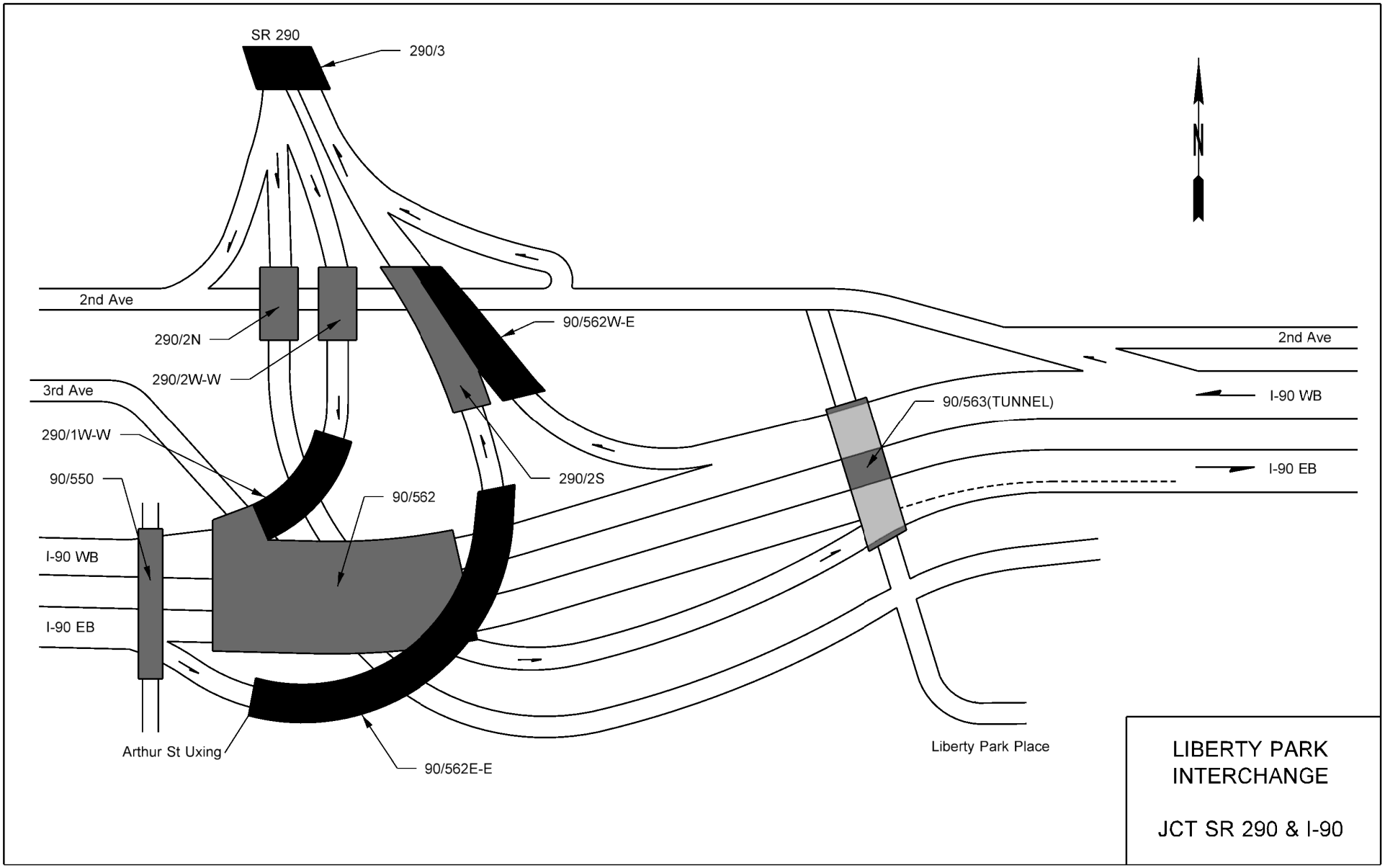
SR 290
290/3
N
2nd Ave
290/2N
290/2W-W
90/562W-E
2nd Ave
3rd Ave
I-90 WB
90/563(TUNNEL)
290/1W-W
I-90 EB
90/550
290/2S
90/562
I-90 WB
I-90 EB
Arthur St Uxing
90/562E-E
Liberty Park Place
LIBERTY PARK
INTERCHANGE
JCT SR 290 & I-90

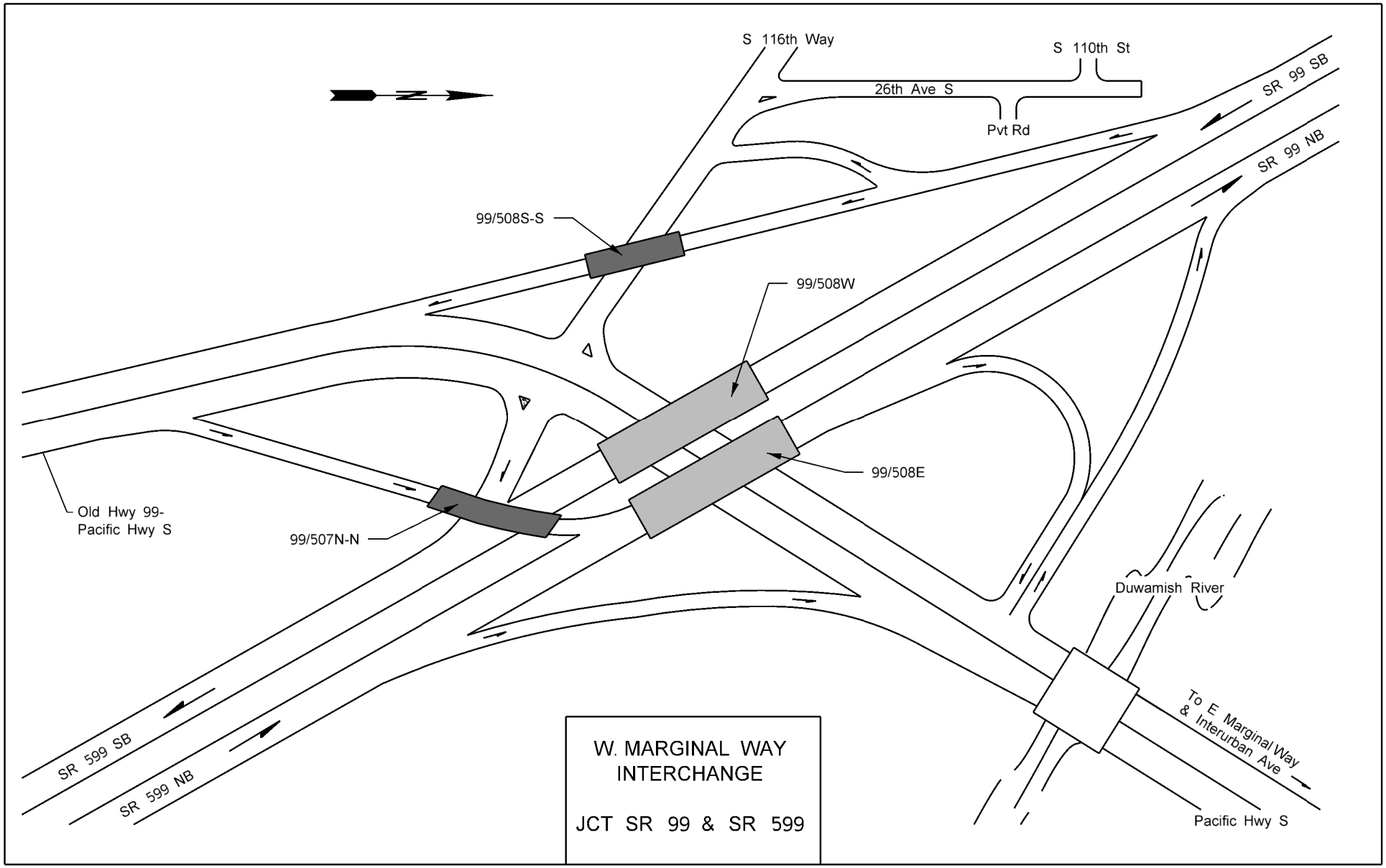
S 116th Way
S 110th St
26th Ave S
Pvt Rd
SR 99 SB
SR 99 NB
99/508S-S
99/508W
99/508E
Old Hwy 99-
Pacific Hwy S
99/507N-N
Duwamish River
To E Marginal Way
& Interurban Ave
Pacific Hwy S
SR 599 SB
SR 599 NB
W. MARGINAL WAY
INTERCHANGE
JCT SR 99 & SR 599

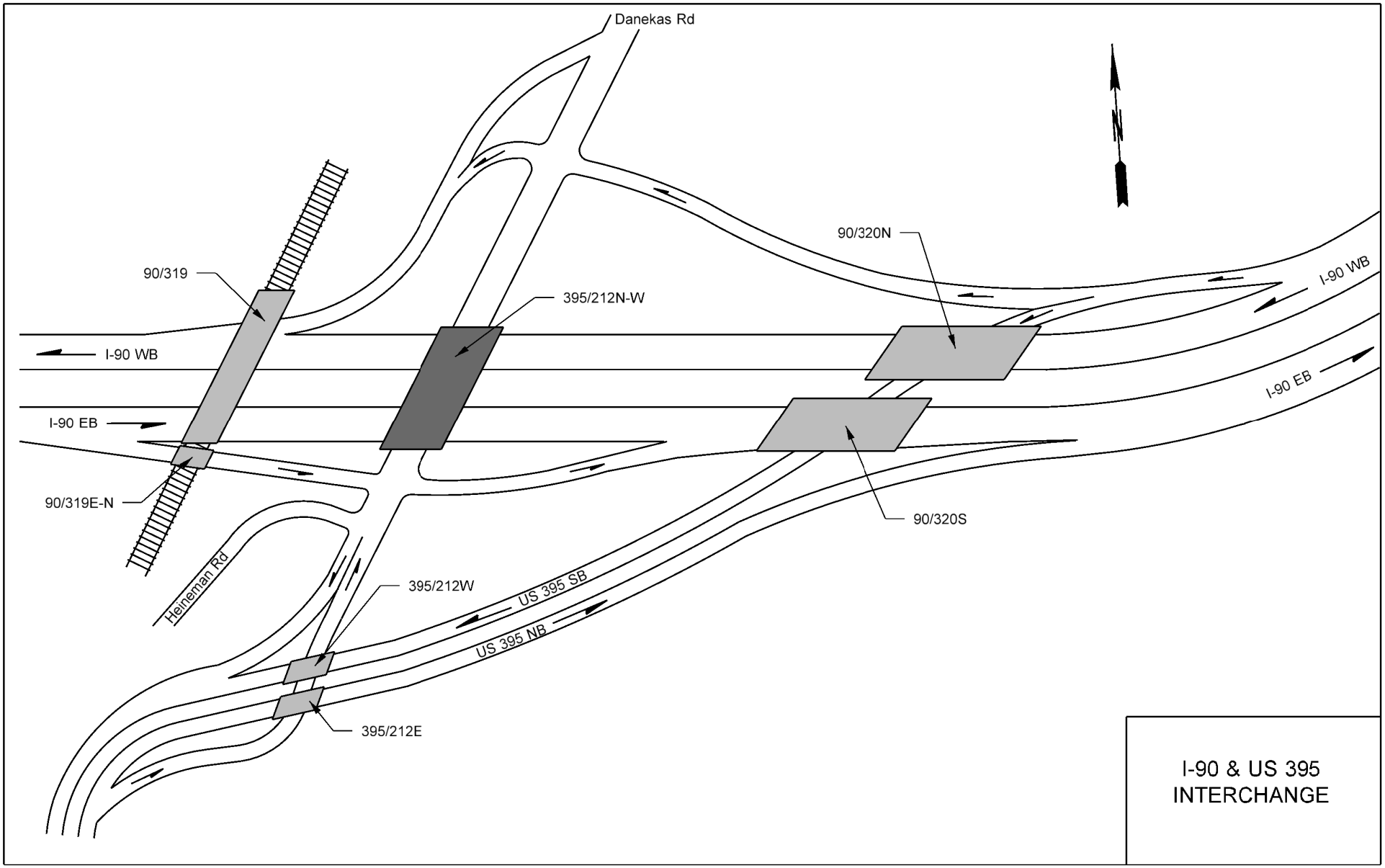
Danekas Rd
N
90/320N
90/319
395/212N-W
I-90 WB
I-90 WB
I-90 EB
I-90 EB
90/319E-N
90/320S
Heineman Rd
395/212W
US 395 SB
US 395 NB
395/212E
I-90 & US 395
INTERCHANGE

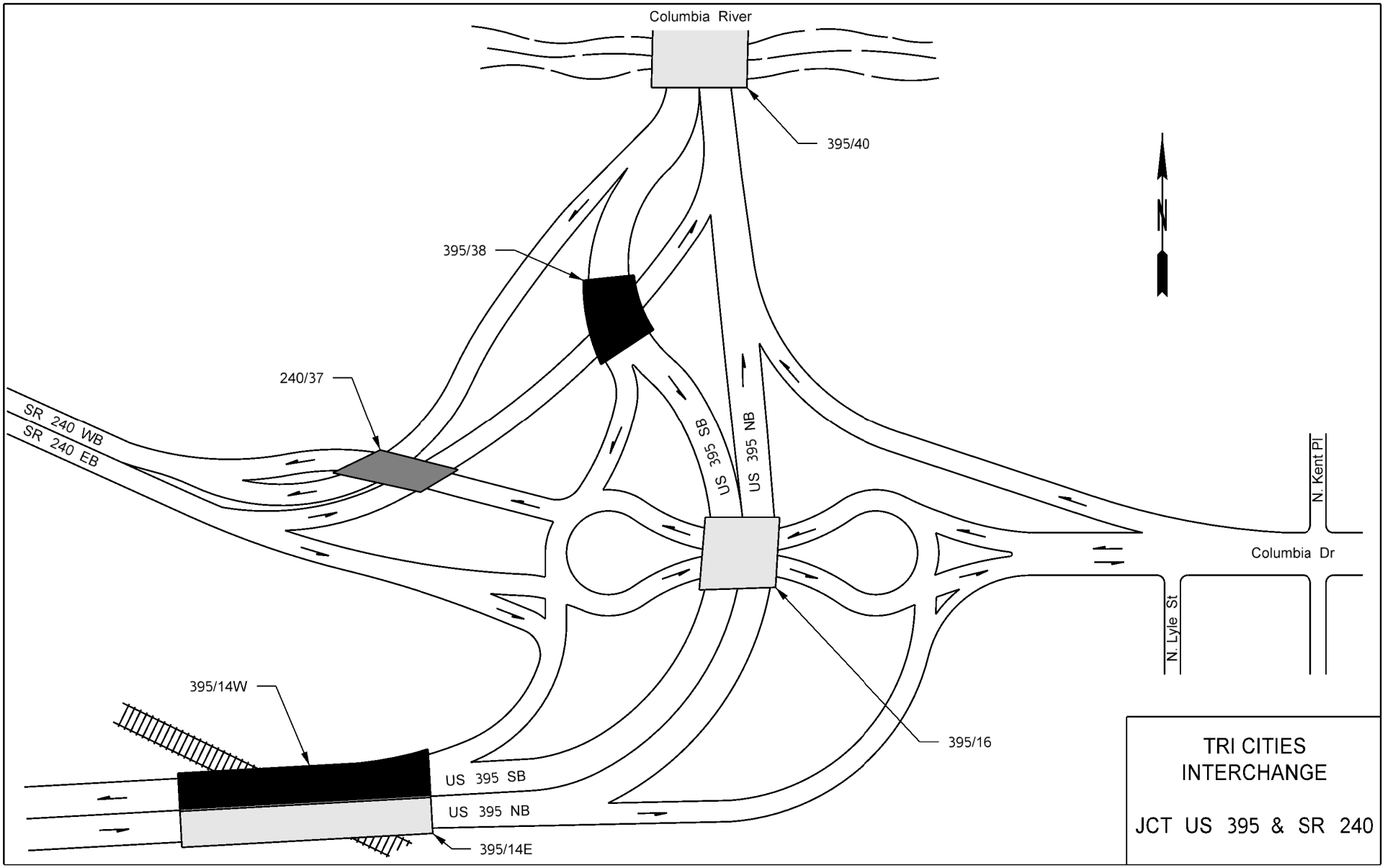
Columbia River
395/40
395/38
240/37
SR 240 WB
SR 240 EB
US 395 SB
US 395 NB
N. Kent Pl
Columbia Dr
N. Lyle St
395/14W
395/16
US 395 SB
US 395 NB
395/14E
TRI CITIES
INTERCHANGE
JCT US 395 & SR 240

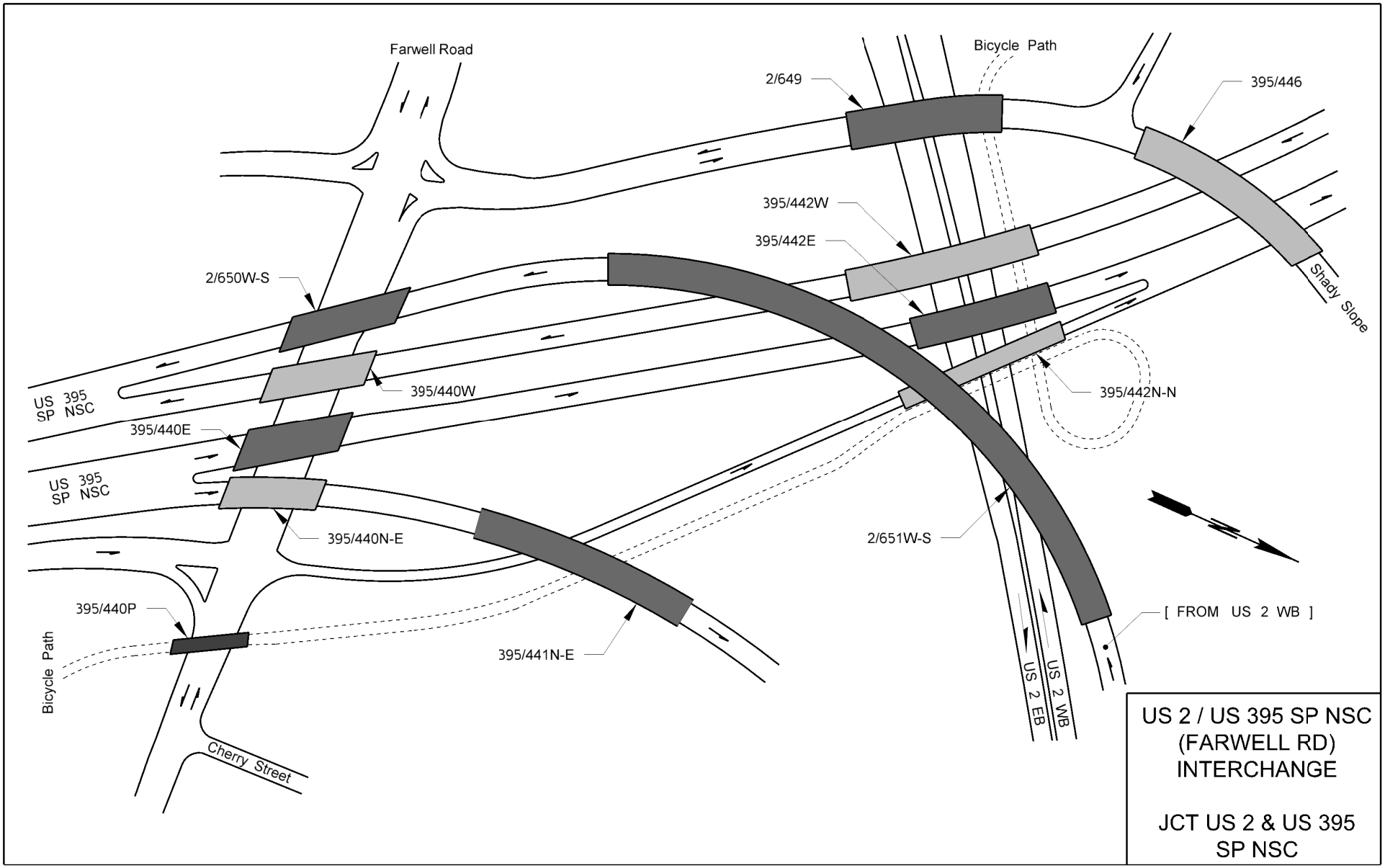
Farwell Road
Bicycle Path
2/649
395/446
395/442W
395/442E
2/650W-S
Shady Slope
US 395
SP NSC
395/440W
395/442N-N
395/440E
US 395
SP NSC
395/440N-E
2/651W-S
395/440P
[FROM US 2 WB]
Bicycle Path
395/441N-E
US 2 WB
US 2 EB
Cherry Street
US 2 / US 395 SP NSC
(FARWELL RD)
INTERCHANGE
JCT US 2 & US 395
SP NSC

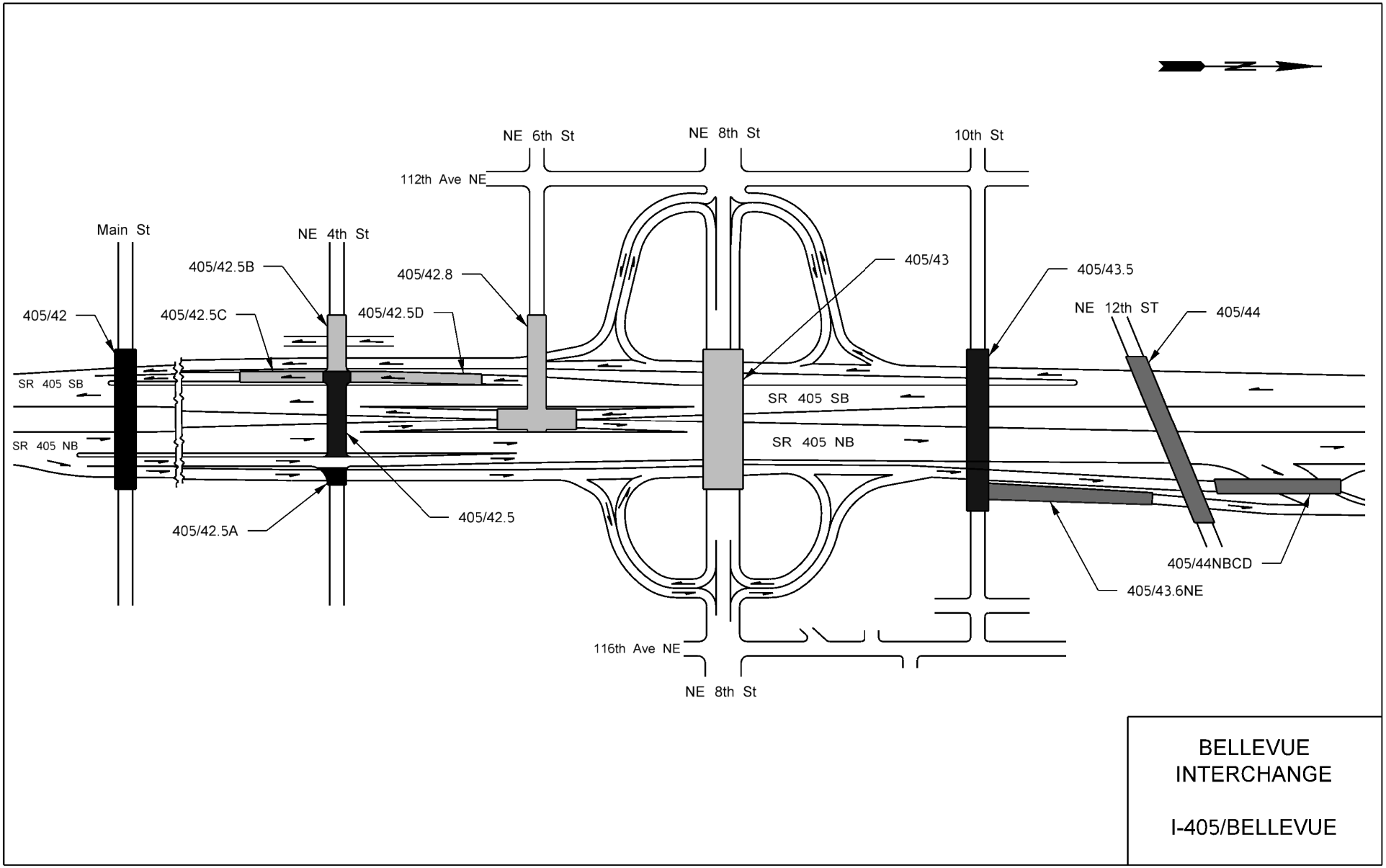
NE 6th St
NE 8th St
10th St
112th Ave NE
Main St
NE 4th St
405/42.5B
405/42.8
405/43
405/43.5
405/42
405/42.5C
405/42.5D
NE 12th ST
405/44
SR 405 SB
SR 405 SB
SR 405 NB
SR 405 NB
405/42.5A
405/42.5
405/44NBCD
405/43.6NE
116th Ave NE
NE 8th St
BELLEVUE
INTERCHANGE
I-405/BELLEVUE

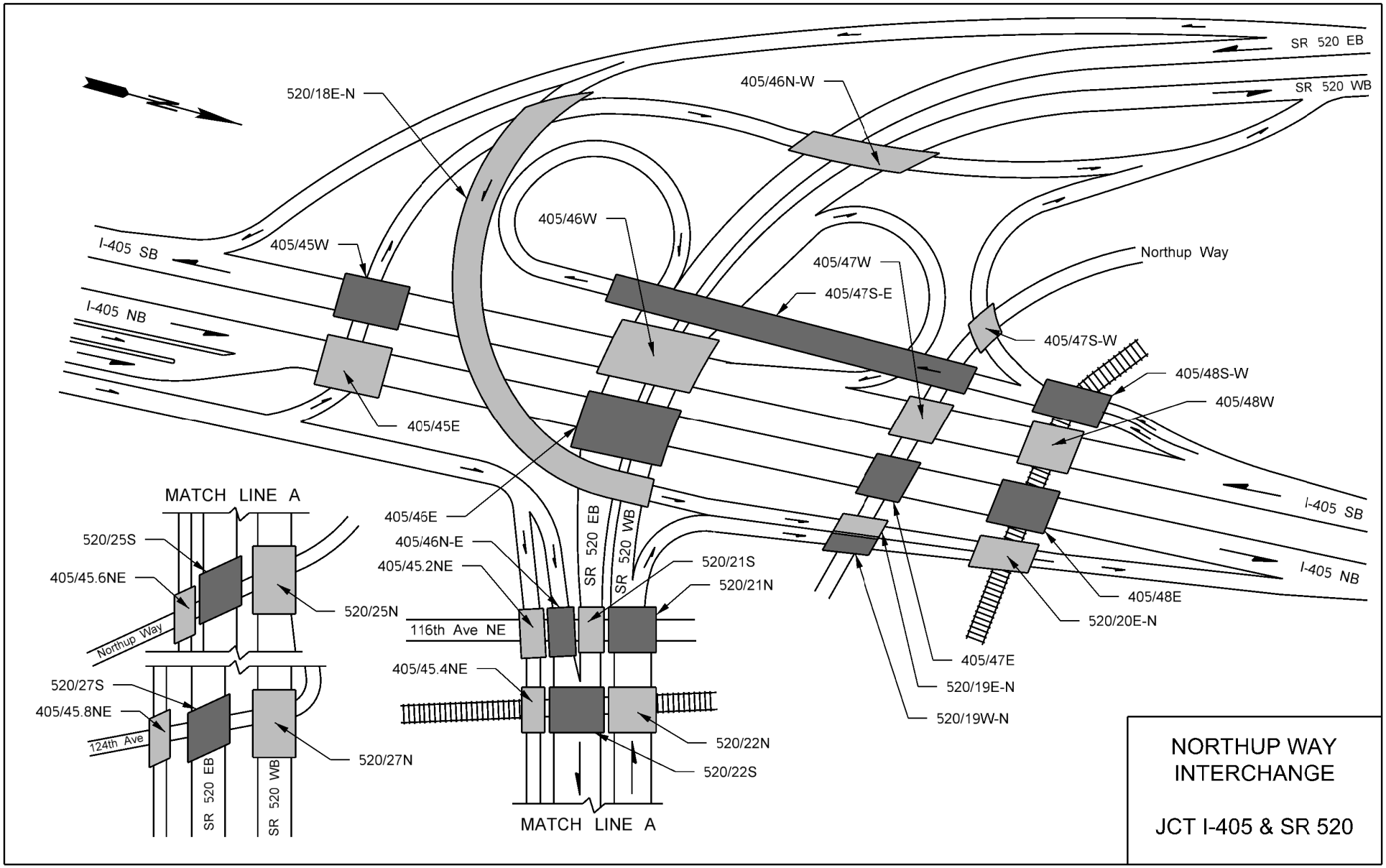
SR 520 EB
SR 520 WB
520/18E-N
405/46N-W
405/46W
405/45W
I-405 SB
I-405 NB
405/47W
405/47S-E
Northup Way
405/47S-W
405/48S-W
405/48W
405/45E
405/46E
405/46N-E
405/45.2NE
520/21S
520/21N
520/25S
405/45.6NE
520/25N
116th Ave NE
405/45.4NE
520/22N
520/22S
520/27S
405/45.8NE
124th Ave
520/27N
MATCH LINE A
MATCH LINE A
405/48E
520/20E-N
405/47E
520/19E-N
520/19W-N
NORTHUP WAY
INTERCHANGE
JCT I-405 & SR 520

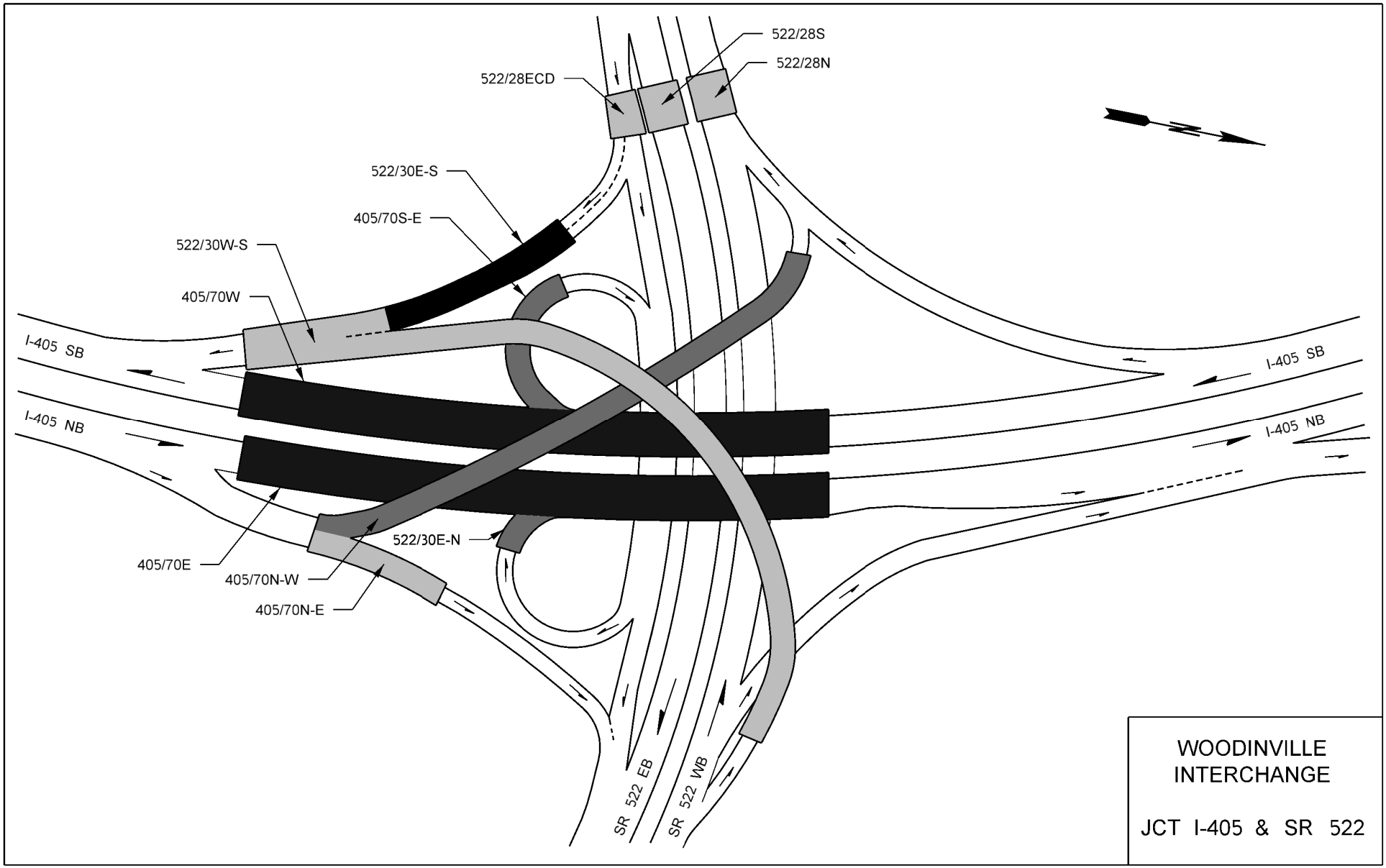
522/28S
522/28N
522/28ECD
522/30E-S
405/70S-E
522/30W-S
405/70W
I-405 SB
I-405 NB
I-405 SB
I-405 NB
522/30E-N
405/70E
405/70N-W
405/70N-E
SR 522 EB
SR 522 WB
WOODINVILLE
INTERCHANGE
JCT I-405 & SR 522

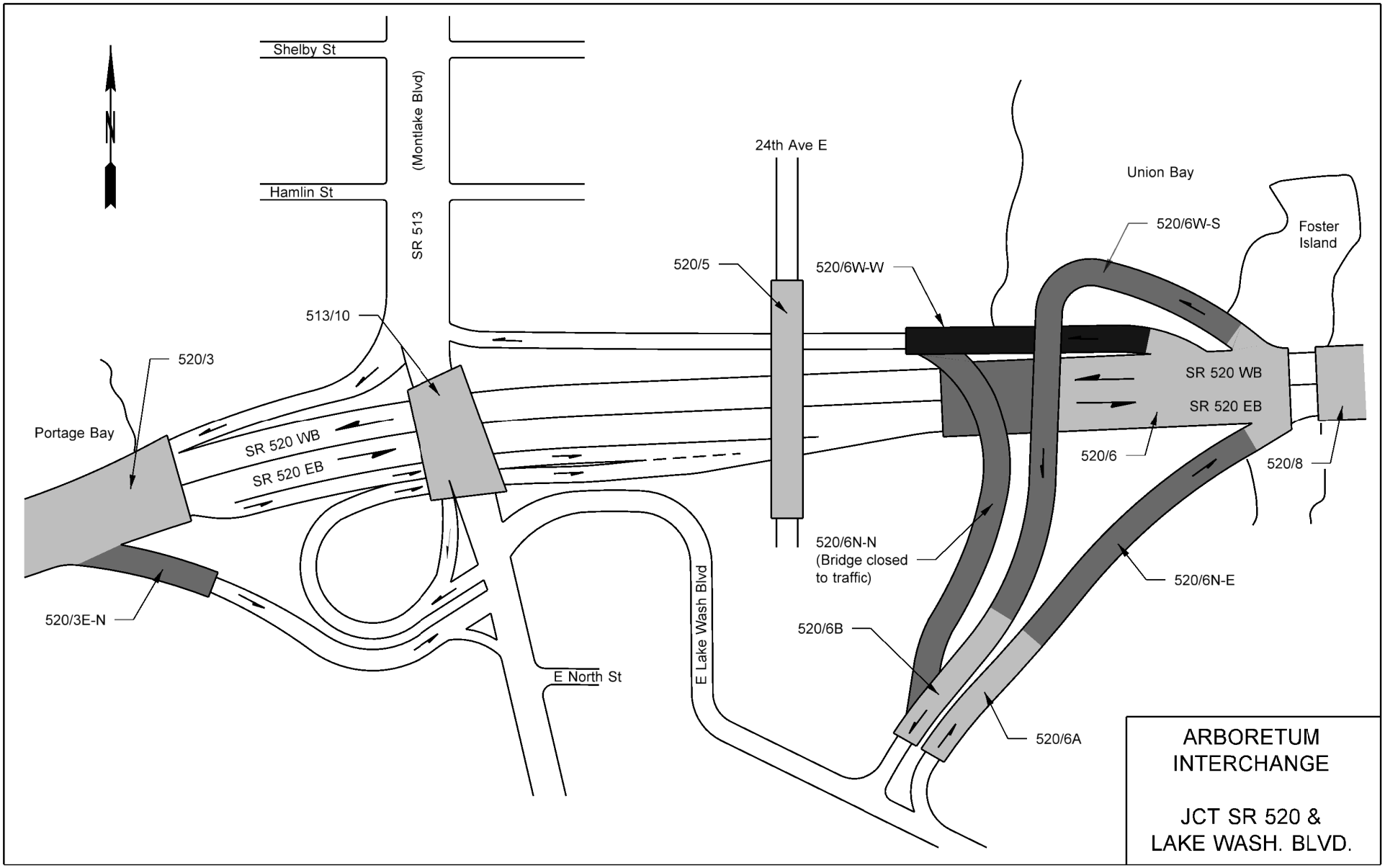
N
Shelby St
Hamlin St
(Montlake Blvd)
SR 513
24th Ave E
Union Bay
520/6W-S
Foster Island
520/5
520/6W-W
513/10
520/3
Portage Bay
SR 520 WB
SR 520 EB
SR 520 WB
SR 520 EB
520/6
520/8
520/6N-N
(Bridge closed to traffic)
520/6N-E
520/3E-N
520/6B
E Lake Wash Blvd
E North St
520/6A
ARBORETUM INTERCHANGE
JCT SR 520 & LAKE WASH. BLVD.

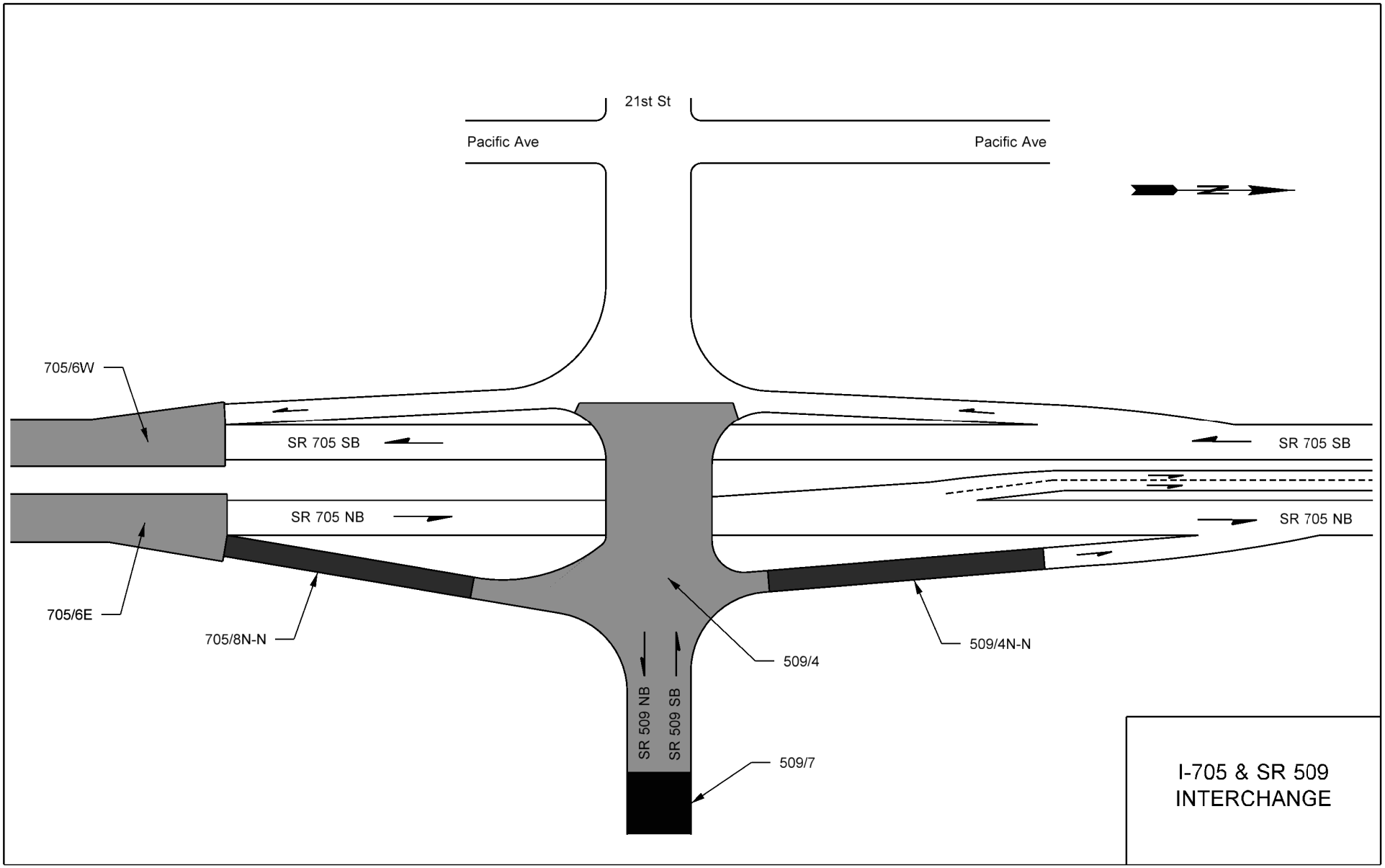
21st St
Pacific Ave
Pacific Ave
N
705/6W
SR 705 SB
SR 705 SB
SR 705 NB
SR 705 NB
705/6E
705/8N-N
509/4
509/4N-N
SR 509 NB
SR 509 SB
509/7
I-705 & SR 509
INTERCHANGE

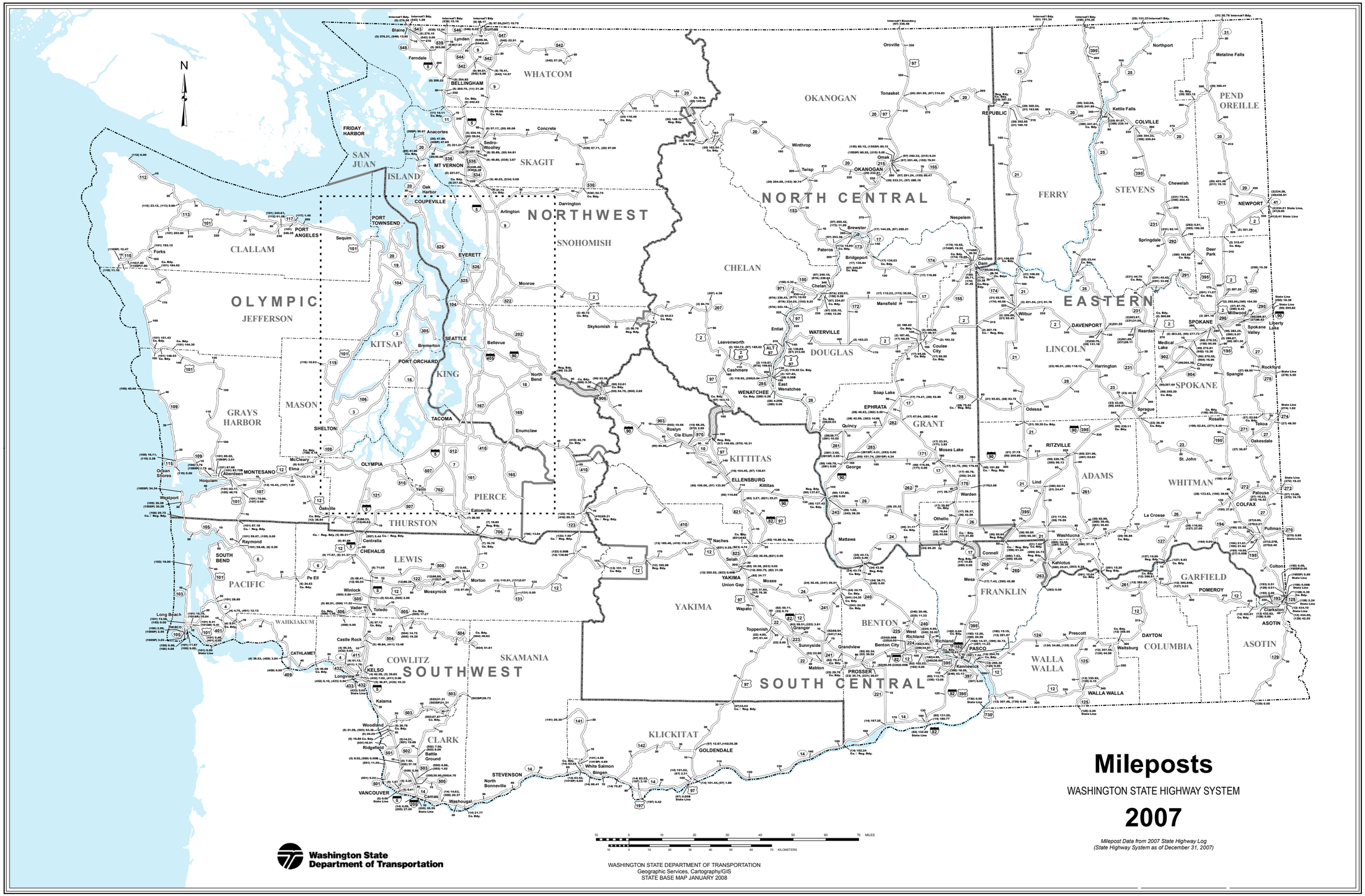

\\dotfsolygeo2\Cartography\state\GIS\Milepost\Products\State42909.pdf

This page intentionally left blank.

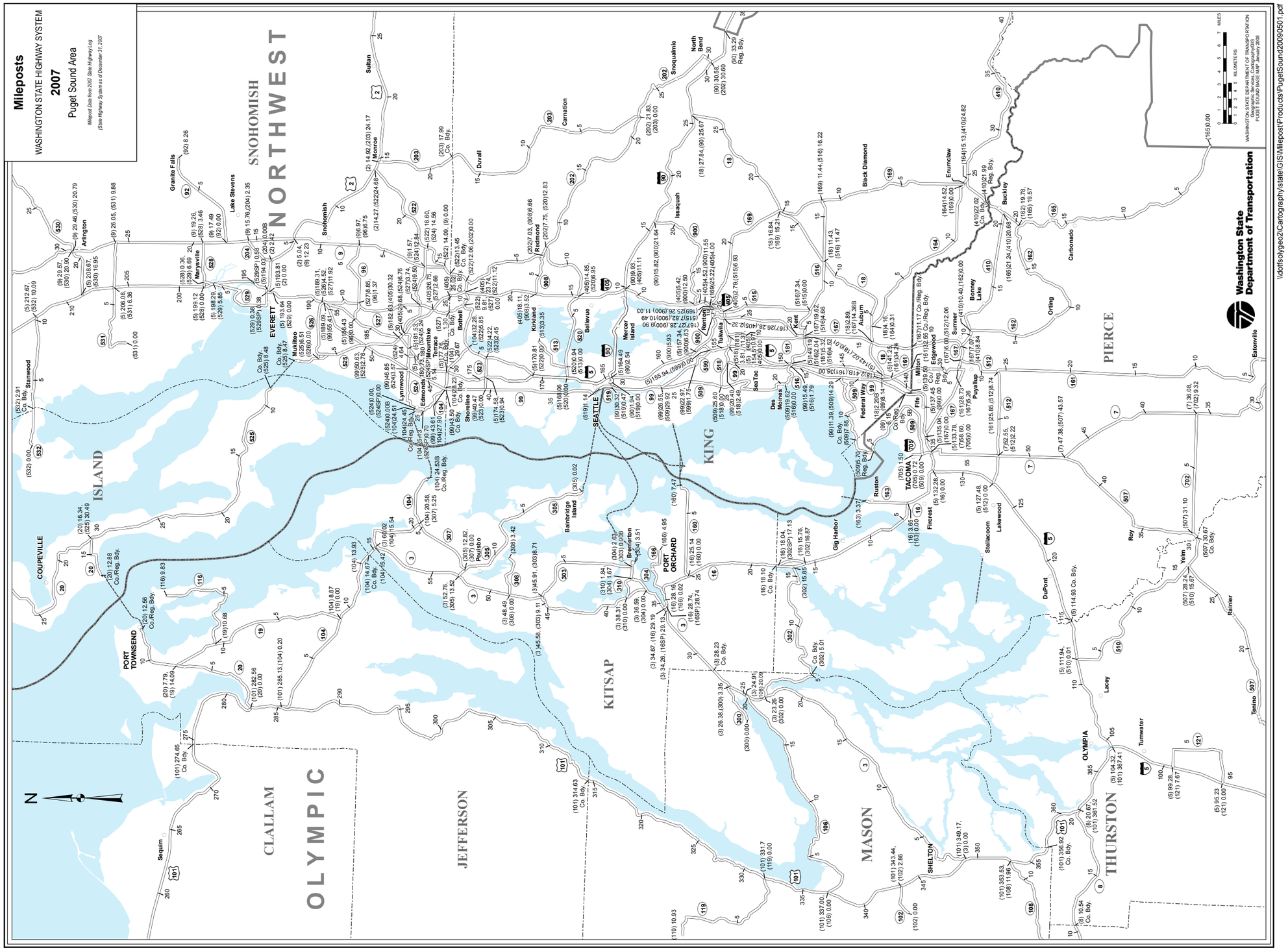
Mileposts
WASHINGTON STATE HIGHWAY SYSTEM
2007
Puget Sound Area
Milepost Data from 2007 State Highway Log
(State Highway System as of December 31, 2007
NORTHWEST
SNOHOMISH
KING
PIERCE
KITSAP
ISLAND
OLYMPIC
CLALLAM
JEFFERSON
MASON
THURSTON
Washington State Department of Transportation
WASHINGTON STATE DEPARTMENT OF TRANSPORTATION
Geographic Services, Cartography/GIS
PUGET SOUND BASE MAP January 2008
\\dotfs\ylgeo2\Cartography\state\GIS\Milepost\Products\PugetSound20090501.pdf

This page intentionally left blank.

Milepost	Bridge Number	Crossing Name	Location	Structure Identification Number	Rdwy Width <= 20'	Vertical Clearances NB or EB Max	NB or EB Min	SB or WB Max	SB or WB Min	Bridge Length	Span Type
US 2 - Jct I-5 Everett To Idaho Line At Newport											
HEWITT AVENUE INTERCHANGE (SEE PAGE 17)											
JCT US 2 - I-5 - SR 529											
MP 0.00 TO 0.17											
CS 3106											
WESTBOUND ON US 2 TO SOUTHBOUND ON I-5											
	2/2W-S	W-S RAMP OVER S-E RAMP		0008085A						39	CS
	5/638E	W-S RAMP UNDER I-5		0008085C				1802	1802	252	CBox
	5/638W	W-S RAMP UNDER I-5		0008085D				1706	1706	361	CBox
	2/1W-S	W-S RAMP OVER HEWITT AVE		0016991B						115	PCG
WESTBOUND ON US 2 TO SR 529											
	5/638E	W-W RAMP UNDER I-5		0008085C				1800	1707	252	CBox
	5/638W	W-W RAMP UNDER I-5		0008085D				1704	1605	361	CBox
	2/2W-W	US 2 WB OVER S-E RAMP		0008085B						38	CS
WESTBOUND ON US 2 TO NORTHBOUND ON I-5											
	2/2W-N	W-N RAMP OVER EVERETT AV		0007888B						99	CBox
END HEWITT AVENUE INTERCHANGE											
0.18	2/5N	SNOHOMISH RIVER BRIDGE	0.2 E JCT I-5	0008266B						2980	SG CBox CS
0.22	2/3S	SNOHOMISH RIVER	0.2 E JCT I-5	0015511A						2369	SG
0.67	2/4S	EBEY ISLAND VIADUCT	0.7 E JCT I-5	0015511B						590	PCG
0.75	2/6N	EBEY ISLAND VIADUCT	0.8 E JCT I-5	0008378E						6923	PRCB PCG
BIKE/PED ACCESS TO HOMEACRES ROAD											
0.77	2/5BP1	HOMEACRES ROAD B/P	0.7 E JCT I-5	0015511E						224	CS
0.77	2/5BP2	HOMEACRES ROAD B/P	0.7 E JCT I-5	0015511F						436	PCS
FORMER HOMEACRES ROAD ACCESS											
0.77	2/5A	HOME ACRES RD - CLOSED	0.7 E JCT I-5	0008378Z						117	CS
0.78	2/5S	DEADWATER SLOUGH BR	0.8 E JCT I-5	0014428A						1012	PCTG
0.97	2/6S	EBEY SLOUGH BRIDGE	1.0 E JCT I-5	0013995A						6795	PCB
EASTBOUND ON US 2 TO FRONTAGE ROAD											
1.08	2/6E-S	E-S RAMP	1.2 E JCT I-5	0015511C						892	PCB CS PCS
FRONTAGE RD TO WESTBOUND ON US 2											
1.13	2/6S-W	EBEY-W RAMP AL RAMP	1.1 E JCT I-5	0007923A	2000					381	PRCB
WESTBOUND ON US 2 TO FRONTAGE RD											
2.04	2/6W-N	W-EBEY RAMP	1.9 E JCT I-5	0007923B	2000					495	PRCB

Milepost	Bridge Number	Crossing Name	Location	Structure Identification Number	Rdwy Width <= 20'	Vertical Clearances NB or EB Max	NB or EB Min	SB or WB Max	SB or WB Min	Bridge Length	Span Type
CAVALERO CORNER INTERCHANGE (SEE PAGE 18)											
JCT US 2 - SR 204											
SRMP 2.06 TO 2.75											
CS 3106											
US 2 MAINLINE EASTBOUND											
	2/7S	SLOUGH DRAINAGE BRIDGE		0013995B						1318	PTCBox PCG
US 2 MAINLINE WESTBOUND											
	2/7N	EBEY SLOUGH BRIDGE		0007651B						2081	CBox PRCB CS PCG
	2/8E-E	US 2 WB UNDER E-E RAMP		0013995E				2500	2309	465	POBX
	2/7E-E	E-E RAMP TO SR 204		0013995D				2111	2006	463	POBX
EASTBOUND US 2 TO EASTBOUND SR 204											
	2/6S	EBEY SLOUGH BRIDGE		0013995A						6795	PCB
	2/7ECD	CAVALERO CORNER COL-DIST		0013995C		1709	1709			939	POBX PCB
	2/7E-E	E-E RAMP TO SR 204		0013995D						463	POBX
EASTBOUND US 2 TO 20TH ST SE											
	2/6S	EBEY SLOUGH BRIDGE		0013995A						6795	PCB
	2/7ECD	CAVALERO CORNER COL-DIST		0013995C		1709	1709			939	POBX PCB
	2/8E-E	E-E RAMP TO 20TH ST SE		0013995E						465	POBX
WESTBOUND ON 20TH ST SE TO WESTBOUND ON US 2											
	2/7W-W	W-W RAMP OVER SR 204		0008176A						583	CS
	2/7E-E	E-E RAMP TO SR 204		0013995D				1709	1610	463	POBX
WESTBOUND ON US 2 TO EASTBOUND ON SR 204											
	2/7N	W-E RAMP UNDER EBEY SLOUGH BR		0007651B				1701	1601	2081	CBox PRCB CS PCG
	2/8E-E	W-E RAMP UNDER E-E RAMP		0013995E				5609	5609	465	POBX
	2/7E-E	E-E RAMP TO SR 204		0013995D				5009	5009	463	POBX
	2/7W-W	E-E RAMP UNDER W-W RAMP		0008176A				2005	1911	583	CS
FRONTAGE ROAD EASTBOUND TO 20TH ST SE											
	2/7A	EBEY SLOUGH		0014428B						950	PCB
	2/7N	FRONTAGE RD UNDER EBEY SL BR		0007651B		1511	1511			2081	CBox PRCB CS PCG
	2/7E-E	FRONTAGE RD UNDER E-E RAMP		0013995D		3909	3909			463	POBX
END CAVALERO CORNER INTERCHANGE											
4.37	2/9	US 2 OVER 87TH AVE SE	1.9 E JCT SR 204	0011298A						138	PCG
5.05	9/124.7	US 2 UNDER SR 9	2.6 E JCT SR 204	0011399A		1909	1811			198	POBX
6.39	2/10	PILCHUCK RIVER BRIDGE	1.2 E JCT SR 9	0011537A						862	PTCTB
7.11	2/11	US 2 UNDER THREE LAKES RD	2.1 E JCT SR 9	0012050A		2306	2306	2404	2404	219	PCB
8.49	2/12	US 2 UNDER CAMPBELL RD	3.3 E JCT SR 9	0012149A		2005	2005	2110	2110	203	PCG
11.41	2/17	FRENCH CR	5.4 E JCT SR 9	0003386C						82	CS
11.68	2/18	FARM RD OC	5.7 E JCT SR 9	0003386D						82	CS
12.93	2/19.25	CREEK	6.9 E JCT SR 9	00200340						12	CCULV

US 2 Milepost	Bridge Number	Crossing Name	Location	Structure Identification Number	Rdwy Width <= 20'	Vertical Clearances NB or EB Max	NB or EB Min	SB or WB Max	SB or WB Min	Bridge Length	Span Type
14.25		JCT SR 522	8.3 E JCT SR 9								
14.26	522/150	US 2 UNDER SR 522	8.3 E JCT SR 9	0008857A		2409	2409	2409	2409	351	PCG
14.92		JCT SR 203	0.6 E JCT SR 522								
15.37	2/22	WOODS CR	0.4 E JCT SR 203	0003695A						141	CTB
22.04	2/26	SULTAN R	7.1 E JCT SR 203	0002580A		1504	1404			590	ST CTB
23.07	2/28	WAGLEYS CREEK	8.2 E JCT SR 203	0004116A						117	CTB
26.51	2/30	WALLACE RIVER	11.6 E JCT SR 203	0002649A		1505	1404			236	ST CTB
27.13	2/32.25	DRAINAGE CULVERT	12.2 E JCT SR 203	0014406A						8	SCULV
30.28	2/35	SKYKOMISH R	15.4 E JCT SR 203	0001649A						577	STrus SG
30.97	2/36	US 2 UNDER RAILROAD	16.1 E JCT SR 203	000000OA		1700	1605			180	SG
31.07	2/37	PROCTOR CREEK	16.2 E JCT SR 203	0001706A						135	SRB
33.34	2/38	NO NAME CR	18.4 E JCT SR 203	0001706B						93	CTB
34.25	2/39	ANDERSON CR	19.3 E JCT SR 203	0001706C						93	CTB
35.21	2/40	S FK SKYKOMISH RIVER	20.3 E JCT SR 203	0001667A		1511	1511			446	STrus CTB
35.92	2/42	US 2 UNDER RAILROAD	21.0 E JCT SR 203	0002268A		1607	1603			32	SG
38.61	2/45	US 2 OVER RR	23.7 E JCT SR 203	0002059A						257	CTB
38.98	2/46	EAGLE FALLS CRK	24.1 E JCT SR 203	0013077A						70	PCS
39.96	2/48	BARCLAY CR	25.0 E JCT SR 203	0016276A						178	SG
40.07	2/49	STREAM	25.2 E JCT SR 203	0013077B						88	PCBTG
40.72		SNOHOMISH-KING CO LINE	25.8 E JCT SR 203								
40.73	2/101	SLOUGH	SNOHOMISH CO LINE	0013077C						70	PCS
40.98	2/102	STREAM	0.3 E SNOHOMISH CO	0013077D						69	PCS
41.40	2/103	STREAM	0.7 E SNOHOMISH CO	0013077E						70	PCS
42.66	2/104	BEAVER CREEK	2.0 E SNOHOMISH CO	0013077F						58	PCS
43.06	2/105	US 2 OVER RAILROAD	2.3 E SNOHOMISH CO	0012746A						355	PCB
43.88	2/106	STREAM	3.1 E SNOHOMISH CO	0013391A						61	PCS
44.43	2/107	STREAM	3.7 E SNOHOMISH CO	0013391B						61	PCS
45.98	2/108	TUNNEL	5.3 E SNOHOMISH CO	0002228A		1504	1310			184	CLTun
46.31	2/109	STREAM	5.6 E SNOHOMISH CO	0002228B						47	TTC
46.49	2/110	STREAM	5.8 E SNOHOMISH CO	0002228C						77	TTC
46.76	2/111	STREAM	6.0 E SNOHOMISH CO	0002228D						47	TTC
47.28	2/112	SLOUGH	6.6 E SNOHOMISH CO	0013470A						77	PCBTG
47.71	2/113	STREAM	7.0 E SNOHOMISH CO	0002228F						45	TTC
47.91	2/114	STREAM	7.2 E SNOHOMISH CO	0002228G						47	TTC
ACCESS - 5TH STREET SB FROM US 2											
48.70	2/115A	S FK SKYKOMISH RIVER	0.1 S JCT US 2	0002397A		1500	1409			279	ST CTB
49.65	2/116	S FK SKYKOMISH RIVER	8.9 E SNOHOMISH CO	0002332A		1504	1405			339	ST CTB
50.55	2/118	ANTHRACITE CREEK	9.8 E SNOHOMISH CO	0002561A						45	CTB
51.02	2/119	SKYKOMISH RIVER	10.3 E SNOHOMISH CO	0002561B						260	CTB

Milepost	Bridge Number	Crossing Name	Location	Structure Identification Number	Rdwy Width <= 20'	Vertical Clearances NB or EB Max	NB or EB Min	SB or WB Max	SB or WB Min	Bridge Length	Span Type
54.00	2/120	CREEK	13.3 E SNOHOMISH CO	0015050A						98	PCG
54.44	2/121	ALPINE CR DRAINAGE	13.7 E SNOHOMISH CO	0015050B						40	CS
55.31	2/123	TYE R	14.6 E SNOHOMISH CO	0015050C						140	PCB
56.74	2/125	DECEPTION CR	16.0 E SNOHOMISH CO	0002607A						39	CTB
58.19	2/126	TYE RIVER 2ND CROSSING	17.5 E SNOHOMISH CO	0003163A						220	CTB
58.77	2/127	TYE RIVER 1ST CROSSING	18.1 E SNOHOMISH CO	0003163B						122	CTB
58.87	2/128	US 2 OVER RAILROAD	18.5 E SNOHOMISH CO	0013565A						366	PCB
60.31	2/130S	TUNNEL CREEK	19.8 E SNOHOMISH CO	0012825A						170	PCG
60.31	2/130N	TUNNEL CREEK	19.8 E SNOHOMISH CO	0002719A						190	CTB
64.55	2/150P	US 2 UNDER PED CROSSING	KING CO/CHELAN CO LINE	0017857A		2011	2006			304	PCG
90.51	2/215	WENATCHEE RIVER	5.5 E JCT SR 207	0002001B						263	S Trus SG
64.63		KING-CHELAN CO LINE	24.0 E SNOHOMISH CO								
70.21	2/202C	MILL CREEK CULVERT	5.6 E KING CO	0017143A						37	SCULV
71.79	2/203	US 2 UNDER RAILROAD	6.8 E KING CO	0001933A		1411	1411			143	SG
72.65	2/204	NASON CREEK	7.7 E KING CO	0013281A						176	PCBTG
81.36	2/207	NASON CREEK	16.3 E KING CO	000000MF						170	CTB
84.75		JCT SR 207	20.1 E KING CO								
86.99	2/210	US 2 UNDER RAILROAD	1.7 E JCT SR 207	000000HS		1501	1411			128	SG
87.10	2/210.25	SKINNEY CR NO 1	1.8 E JCT SR 207	0016102A						12	CS
87.67	2/211.25	SKINNEY CR NO 2	2.4 E JCT SR 207	0016102B						17	CS
88.02	2/211.55	SKINNEY CR NO 3	2.7 E JCT SR 207	0016102C						14	CS
89.38	2/211.75	SKINNEY CREEK	4.6 E JCT SR 207	0018139D						19	CCULV
89.88	2/212	CHIWAUKUM CR	4.7 E JCT SR 207	0002001A						141	SRB
90.57	2/215	WENATCHEE R	5.5 E JCT SR 207	0002001B		1907	1906			263	STrus SG
93.35	2/217.25	DRURY CANYON CREEK	8.2 E JCT SR 207	0002287A						22	CS
100.44	2/219	WENATCHEE RIVER BRIDGE	15.7 E JCT SR 207	0014065A						364	PCB
101.04	2/220	ICICLE DITCH SPILLWAY	16.3 E JCT SR 207	0002614A						120	CTB
104.16	2/222	US 2 OVER BLEWITT CUTOFF RD	0.4 W JCT US 97	0017418A						85	PCG
104.49		JCT US 97 COINCIDENT 28.1 MILES									
104.50	2/223	US 2 OVER US 97	JCT US 97	0017418B						173	PCG
104.78	2/224S	PESHASTIN CREEK	0.3 E JCT US 97	0002614B						250	CTB
104.78	2/224N	PESHASTIN CREEK	0.3 E JCT US 97	0006927A						248	CBOX
105.78	2/226S	WENATCHEE R	1.3 E JCT US 97	0006927B						367	CBOX CTB
105.78	2/226N	WENATCHEE RIVER	1.3 E JCT US 97	0001212A						353	CA CG
106.17	2/227S	WENATCHEE RIVER	1.7 E JCT US 97	0006927C						356	CBOX
106.17	2/227N	WENATCHEE RIVER	1.7 E JCT US 97	0003236A						356	CTB
107.03	2/228S	WENATCHEE R	2.6 E JCT US 97	0005754A						445	CBOX
107.03	2/228N	WENATCHEE R	2.6 E JCT US 97	0005754B						445	CBOX
107.33	2/229	US 2 UNDER RAILROAD	2.8 E JCT US 97	0005784A		1507	1407	1802	1704	96	SG

US 2 Milepost	Bridge Number	Crossing Name	Location	Structure Identification Number	Rdwy Width <= 20'	Vertical Clearances NB or EB Max	NB or EB Min	SB or WB Max	SB or WB Min	Bridge Length	Span Type
APLETS WAY JCT / DIVISION ST ACCESS											
111.09	2/233A	WENATCHEE RIVER	6.6 E JCT US 97	0005524A						317	CBox
115.18	2/236P	US 2 UNDER PED BR - MONITOR	10.7 E JCT US 97	0007721A		1909	1706	2104	1911	302	PCS CG
118.87	2/238	US 2 OVER US 2	14.4 E JCT US 97	0004136A						143	CTB PCG
EASTBOUND ON US 2 TO EASTBOUND ON US 2											
118.87	2/238	US 2 UNDER US 2	14.4 E JCT US 97	0004136A		1505	1500			143	CTB PCG
118.97		JCT SR 285									
119.65		JCT US 97ALT	15.1 E JCT US 97								
119.66	2/260S	US 2 OVER EUCLID AVE/US 97 ALT	JCT US 97 ALT	0010839A						158	PTCBox
119.66	2/260N	US 2 OVER EUCLID AVE/US 97 ALT	JCT US 97 ALT	0010839B						158	PTCBox
EASTBOUND ON US 2 TO NORTHBOUND US 97ALT											
119.66	2/260S	US 97 ALT UNDER US 2	JCT US 97 ALT	0010839A		1601	1511			158	PTCBox
119.66	2/260N	US 97 ALT UNDER US 2	JCT US 97 ALT	0010839B		1604	1604			158	PTCBox
119.68		MP EQUATION 119.68 BK TO 119.83 BK = 119.68									
119.69	2/270	US 2 OVER BNRR	0.2 E JCT US 97ALT	0009683A						183	PCB
119.74	2/270P	PEDESTRIAN TRAIL OVER RR	0.2 E JCT US 97ALT	0017536A						183	PCBTG
119.78	2/275	RICHARD ODABASHIAN MEM.	0.3 E JCT US 97ALT	0009102A						1400	PTCBox CBox
119.92		CHELAN-DOUGLAS CO LINE	0.4 E JCT US 97ALT								
120.18	2/300	DRY WASH	0.7 E JCT US 97ALT	0009683B						289	CBOX
120.32	2/301	DRY WASH	0.8 E JCT US 97ALT	0009683C						129	PCG
127.83		MP EQUATION 120.77 = 127.83									
127.85		JCT SR 28	1.2 E JCT US 97ALT								
139.85		JCT US 97 END COINCIDENT	12.1 E JCT SR 28								
141.22	2/311	PINE CREEK	1.4 E JCT US 97	0003598A						209	CTB
153.94	2/315	DOUGLAS CREEK	14.1 E JCT US 97	0009740A						83	CS
163.33		JCT SR 172	23.5 E JCT SR 151								
172.26		MP EQUATION 171.17 = 172.26									
187.40		JCT SR 17 COINCIDENT 1.7 MILES	25.8 E JCT SR 172								
188.54		DOUGLAS-GRANT CO LINE	0.3 E JCT SR 17								
189.11		JCT SR 17 END COINCIDENT	0.5 E DOUGLAS CO								
190.75	2/420	USBR HEADWORKS	2.1 E DOUGLAS CO	00200064						115	PCG
193.32		JCT SR 155	4.2 E JCT SR 17								
207.78		GRANT-LINCOLN CO LINE	14.5 E JCT SR 155								
210.17	2/502	CORBETT DRAW	2.4 E GRANT CO	0006473A						101	CS
210.55	2/503	CORBETT DRAW	2.8 E GRANT CO	0001758A						111	CTB
214.86	2/505	US 2 OVER RAILROAD	7.1 E GRANT CO	0011151A						132	CS
220.88		JCT SR 21 COINCIDENT 0.6 MILES	13.1 E GRANT CO								
221.54		JCT SR 21 END COINCIDENT	0.6 E JCT SR 21								
221.93	2/508	GOOSE CREEK	0.4 E JCT SR 21	0001574A						62	CS

Milepost	Bridge Number	Crossing Name	Location	Structure Identification Number	Rdwy Width <= 20'	Vertical Clearances NB or EB Max	NB or EB Min	SB or WB Max	SB or WB Min	Bridge Length	Span Type
221.93	2/508P	PEDESTRIAN X-ING OVER GOOSE CK	0.4 E JCT SR 21	0017778A						90	STruss
250.76		JCT SR 28	29.2 E JCT SR 21								
251.01	2/513	COTTONWOOD CREEK	0.3 E JCT SR 28	0006378A						30	CS
251.55		JCT SR 25	0.8 E JCT SR 28								
251.65	2/515C	COTTONWOOD CREEK	0.1 E JCT SR 25	0013561A						29	SCULV
251.81	2/516	US 2 OVER RAILROAD	0.3 E JCT SR 25	0005802B						243	CBOX
261.09		JCT SR 231 COINCIDENT 2.9 MILES	9.5 E JCT SR 25								
263.97		JCT SR 231 END COINCIDENCE	2.9 E JCT SR 231								
266.16	2/524	STEVENS CREEK	2.2 E JCT SR 231	0003622A						23	CS
266.86		LINCOLN-SPOKANE CO LINE	2.9 E JCT SR 231								
267.23	2/601.25	STEVENS CREEK UPPER X-ING	0.4 E LINCOLN CO	0003168A						23	CS
267.38	2/602	STEVENS CREEK LOWER X-ING	0.5 E LINCOLN CO	0003168B						32	CTB
270.90	2/604	US 2 OVER RAILROAD	4.0 E LINCOLN CO	0002365A						122	CTB
272.41	2/606	DEEP CREEK	5.6 E LINCOLN CO	0002701A						180	CTB
275.10	2/608	US 2 UNDER RAILROAD	8.3 E LINCOLN CO	0002064A		1406	1405			160	SB
SUNSET INTERCHANGE											
JCT US 2 - AIRPORT DRIVE - SUNSET HWY											
SRMP 281.82 TO 282.57											
CS 3206											
15.4 E LINCOLN CO											
US 2 MAINLINE											
282.03	2/614S	US 2 OVER AIRPORT DR		0007317A						132	PCB
282.03	2/614N	US 2 OVER AIRPORT DR		0007317B						138	PCB
282.03	2/615S	US 2 OVER W-W RAMP		0009150A						150	POBX
282.03	2/615N	US 2 OVER W-W RAMP		0009150B						150	POBX
EASTBOUND ON US 2 TO AIRPORT DR EASTBOUND											
282.03	2/614S	AIRPORT DR UNDER US 2		0007317A		1603	1603			132	PCB
282.03	2/614N	AIRPORT DR UNDER US 2		0007317B		1511	1511			138	PCB
EASTBOUND ON AIRPORT DR TO EASTBOUND ON US 2											
282.03	2/615W-W	E-E RAMP OVER SUNSET HWY		0009150C						82	PCB
WESTBOUND ON US 2 TO AIRPORT DR WESTBOUND											
282.03	2/615N	W-W RAMP UNDER US 2		0009150B				1504	1504	150	POBX
282.03	2/615S	W-W RAMP UNDER US 2		0009150A				1504	1504	150	POBX
282.03	2/615W-W	W-W RAMP OVER SUNSET HWY		0009150C						82	PCB
EASTBOUND ON AIRPORT DR TO SUNSET HIGHWAY											
282.03	2/615W-W	SUNSET HWY UNDER RAMPS		0009150C		1605	1605			82	PCB
282.03	2/614S	AIRPORT DR UNDER US 2		0007317A		1603	1603			132	PCB
282.03	2/614N	AIRPORT DR UNDER US 2		0007317B		1511	1511			138	PCB
END SUNSET INTERCHANGE											

US 2 Milepost	Bridge Number	Crossing Name	Location	Structure Identification Number	Rdwy Width <= 20'	Vertical Clearances NB or EB Max	NB or EB Min	SB or WB Max	SB or WB Min	Bridge Length	Span Type
282.65	2/616S	GEIGER BLVD OC	16.0 E LINCOLN CO	0007317C						166	PCG
282.65	2/616N	US 2 OVER GEIGER BLVD	16.0 E LINCOLN CO	0007317D						166	PCG
283.17	2/618S	US 2 OVER I-90	JCT I-90	0006875A						252	PCB
283.17	2/618N	US 2 OVER I-90	JCT I-90	0006875B	2000					252	PCB
283.22		JCT I-90 (MP 277.73) COINCIDENT 3.7 MILES	16.3 E LINCOLN CO								
283.69	90/533	US 2 UNDER GARDEN SPRINGS RD	0.5 E JCT I-90	0007072A		2008	2006	1802	1802	240	PCG
284.62	90/535	US 2 UNDER ROSAMOND AVE	1.4 E JCT I-90	0006956A		1607	1604	1710	1710	225	CBox
284.70	90/536	US 2 UNDER RAILROAD	1.5 E JCT I-90	0006896A		2301	2209	2203	2203	220	PCB
284.76	90/537	US 2 UNDER LINDEKE ST	1.5 E JCT I-90	0006896B		1806	1802	1702	1609	259	CBOX
284.80	90/538	US 2 UNDER RAILROAD	1.5 E JCT I-90	000000PE		2409	2409	2409	2409	3051	SBOX
284.81	90/539	US 2 UNDER RAILROAD	1.6 E JCT I-90	0006896C		1701	1610	1607	1605	181	SG
284.83	195/124W	US 2 UNDER US 195	1.6 E JCT I-90	0007094B		1703	1703	1707	1707	216	PCG
284.84	195/124E	US 2 UNDER US 195	1.6 E JCT I-90	0007094A		1803	1803	1805	1805	216	PCG
EASTBOUND ON US 2 TO SOUTHBOUND ON US 195											
284.84	90/537	E-S RAMP UNDER LINDEKE ST	1.5 E JCT US 2	0006896B		1902	1900			259	CBOX
284.84	90/538E-S	E-S RAMP UNDER FISH LAKE TRAIL	1.5 E JCT US 2	000000ED		1401	1401			90	SG
WESTBOUND ON US 2 TO SOUTHBOUND ON US 195											
284.84	90/538	US 2 UNDER RAILROAD	1.5 E JCT US 2	000000PE				2409	2409	3051	SBOX
284.84		JCT US 195	1.6 E JCT I-90								
284.98	90/540S	HANGMAN CREEK	0.4 E JCT US 195	0006579A						1222	CBox
284.98	90/540N	HANGMAN CREEK	0.4 E JCT US 195	0006579B						1222	CBox
285.27	90/541	US 2 UNDER RAILROAD	0.4 E JCT US 195	0008740A		1606	1602	1603	1600	191	SG
285.65	90/545	VIADUCT OVER CITY STREETS	0.8 E JCT US 195	0007841A						2890	CBox
JEFFERSON ST TO US 2 (I-90) WESTBOUND											
285.77	90/545S-W	JEFFERSON-W RAMP	1.0 E JCT US 195	0008322A						358	CBox
WALNUT ST TO US 2 (I-90) EASTBOUND											
285.87	90/545N-E	WALNUT-E RAMP	1.1 E JCT US 195	0008322B						379	CBox
WESTBOUND ON US 2 (I-90) TO CEDAR											
286.00	90/545W-W	W-CEDAR RAMP	1.2 E JCT US 195	0008322C						266	CBox
FOURTH ST AT MONROE TO EASTBOUND ON US 2 (I-90)											
286.03	90/545E-E	FOURTH-E RAMP	1.2 E JCT US 195	0008322D						79	CBox
286.31	90/546	VIADUCT OVER CITY STREETS	1.3 E JCT US 195	0007954A						2765	CBOX
WESTBOUND ON US 2 (I-90) TO LINCOLN ST											
286.39	90/546W-N	WB US 2 TO N LINCOLN ST	1.5 E JCT US 195	0008307A						253	CBox
BROWN ST (US 2) TO WESTBOUND ON US 2 (I-90)											
286.62	90/546S-W	S BROWNE ST TO WB I-90	1.7 E JCT US 195	0008288A						484	CBOX

US 2

Milepost	Bridge Number	Crossing Name	Location	Structure Identification Number	Rdwy Width <= 20'	Vertical Clearances NB or EB Max	NB or EB Min	SB or WB Max	SB or WB Min	Bridge Length	Span Type
EASTBOUND ON US 2 (I-90) TO DIVISION ST (US 2)											
286.69	90/546E-N	E-DIVISION RAMP	1.9 E JCT US 195	0007954B		2000	2000			492	CBOX
286.69	90/546S-E	RAMP UNDER S-E RAMP	1.9 E JCT US 195	0007954C		1509	1509			380	CBOX
BROWN ST (US 2) TO EASTBOUND ON I-90											
286.69	90/546	BROWN ST UNDER I-90	1.9 E JCT US 195	0007954A				1904	1900	2765	CBOX
286.69	90/546S-E	S BROWNE ST TO EB I-90	1.9 E JCT US 195	0007954C						380	CBOX
286.87		JCT I-90 END COINCIDENCE									
286.87	90/546	DIVISION ST UNDER I-90	1.9 E JCT US 195	0007954A		1602	1602			2765	CBOX
US 2 WESTBOUND - BROWNE ST COUPLET											
286.87	90/546	BROWNE ST UNDER I-90	1.9 E JCT US 195	0007954A				2406	2404	2765	CBOX
287.18	2/641S	US 2 / DIVISION ST UNDER RR	0.2 E JCT I-90	000000FO		1302	1302			320	SG
287.18	2/641N	US 2/BROWNE ST UNDER BNRR	0.2 E JCT I-90	000000FP				1406	1400	82	SB CS
287.53	2/644	SEN. SAM C. GUESS MEMORIAL BR	0.2 E JCT SR 290	0013794A						434	POBX
291.18		JCT SR 291	3.8 E JCT SR 290								
295.90	2/649	US 2 UNDER SHADY SLOPE RD	9.5 N JCT I-90	0017177D		2408	2406	2505	2503	275	PTCBOX
295.95	395/442W	US 2 UNDER US 395	JCT US 395	0017610B		1806	1806	1710	1710	240	PCG
295.96	395/442E	US 2 UNDER US 395	JCT US 395	0017610A		2105	2105	2003	2003	240	PCG
295.98	395/442N-N	US 2 UNDER US 395 RAMP	JCT US 395	0017610C		1906	1906	1905	1905	230	PCG
296.01	2/651W-S	US 2 UNDER W-S RAMP	JCT US 395	0017610D		4503	3707	3908	3809	980	SG
WESTBOUND US-2 TO SOUTHBOUND US 395NSC											
296.01	2/651W-S	W-S RAMP OVER US 395 NSC/US 2	JCT US 395	0017610D						980	SG
296.38	2/650W-S	W-S RAMP OVER FARWELL RD	4.8 E JCT SR 291	0016720C						148	PCTG
296.41	2/652C	US 2 OVER DEADMAN CREEK	5.2 NE JCT SR 291	0017610G						31	SCULV
297.25		JCT SR 206	6.1 E JCT SR 291								
299.65	2/653C	LITTLE DEEP CREEK	2.4 E JCT SR 206	08583900						21	SCULV
300.13	2/655	BNRR UC	2.9 E JCT SR 206	0013812A		1705	1605	1607	1606	243	SG
304.63	2/658S	LITTLE SPOKANE RIVER	7.9 E JCT SR 206	0013812B						120	PCG
304.63	2/658N	LITTLE SPOKANE RIVER	7.9 E JCT SR 206	0005405A						172	CTB
311.99	2/662	W BRANCH LITTLE SPOKANE R	14.7 E JCT SR 206	0012563A						100	PCBTG
315.47		SPOKANE-PEND OREILLE CO LINE	18.2 E JCT SR 206								
321.29		JCT SR 211	5.8 E SPOKANE CO								
334.25		JCT SR 20	12.9 E JCT SR 211								
334.51		PEND OREILLE CO-IDAHO ST LINE	0.3 E JCT SR 20								

SR 3 Milepost	Bridge Number	Crossing Name	Location	Structure Identification Number	Rdwy Width <= 20'	Vertical Clearances NB or EB Max	NB or EB Min	SB or WB Max	SB or WB Min	Bridge Length	Span Type
SR 3 - Jct US 101 Shelton to Jct SR 104 Port Gamble											
0.00		JCT US 101									
0.00	101/429	SR 3 UNDER US 101	JCT US 101	0009121B		2011	2011			134	PCG
0.92	3/2	MILL CREEK	0.9 N JCT US 101	0000451A						127	CTB PCG CS
2.45	3/3	GOLDSBOROUGH CREEK	2.4 N JCT US 101	0000729A						57	CA
3.35	3/5	USG RR UC (NP)	3.3 N JCT US 101	000000KV		2109	2107			226	SG
4.02	3/6	SR 3 UNDER MANKE GRAVEL CHUTE	4.0 N JCT US 101	0UCW0033		1809	1606			100	
6.59	3/8	JOHNS CREEK	6.6 N JCT US 101	0003458A						82	CS
8.56	3/10	CRANBERRY CREEK	8.6 N JCT US 101	0005604A						71	CSTP
8.92	3/11	DEER CREEK	9.0 N JCT US 101	0005604B						71	CSTP
20.36	3/15	SHERWOOD CREEK	20.5 N JCT US 101	0004133A						147	CTB
23.26		JCT SR 302									
23.81	3/17	SR 3 UNDER RAILROAD	2.7 N JCT SR 302	000000KW		1409	1404			40	CG
24.91		JCT SR 106	1.7 N JCT SR 302								
25.33	3/19.25	SWEETWATER CREEK CULVERT	0.4 N JCT SR 106	0016194A						9	CCulv
26.38		JCT SR 300	1.4 N JCT SR 106								
27.38	3/21	SR 3 UNDER RAILROAD	1.1 N JCT SR 300	000000KX		2207	2201			46	CG
28.23		MASON-KITSAP CO LINE	1.9 N JCT SR 300								
34.25		JCT SR 16 SPUR GORST - SAM CHRISTOPHERSON AVE W	6.0 N MASON CO								
34.42	3/103N	SR 3 NB OVER SR 16	6.2 N MASON CO	0013166C						1347	SG PCBTG
34.51		JCT SR 16 GORST	6.2 N MASON CO								
SOUTHBOUND ON SR 3 TO SOUTHBOUND ON SR 16											
34.51	3/103N	SR 3 SB UNDER SR 3 NB	6.2 N MASON CO	0013166C				1709	1704	1347	SG PCBTG
34.56	3/104	GORST CREEK BRIDG	6.3 N MASON CO	0013166A	1500					52	PCS
34.57	3/104.25	GORST CREEK	6.3 N MASON CO	00200319						15	CS
34.86	3/105	USG RR UC (NP)	0.3 N JCT SR 16	000000KZ		1503	1410	1411	1411	100	CG
36.59		JCT SR 304	2.1 N JCT SR 16								
36.59	304/1W-S	SR 3 UNDER SR 304 W-S RAMP	2.1 N JCT SR 16	0013652A		1606	1603	2009	2009	319	POBX
37.31	3/114	SR 3 UNDER LOXIE EAGANS BLVD	0.7 N JCT SR 304	0009203A		1608	1605	1802	1709	213	PCG
37.82	3/116P	SR 3 UNDER SEARLE ST PED	1.2 N JCT SR 304	0009476A		1701	1608	1709	1703	240	CBox
38.29		JCT SR 310	1.7 N JCT SR 304								
38.29	3/118E	SR 3 OVER SR 310/KITSAP WAY	3.5 N JCT SR 304	0012352A						210	PCG
38.29	3/118W	SR 3 OVER SR 310/KITSAP WAY	3.5 N JCT SR 304	0009476B						209	PCG
39.32	3/120	SR 3 UNDER AUSTIN DR	4.5 N JCT SR 304	0007883A		1607	1604	1900	1808	252	CBox
40.44	3/123E	SR 3 OVER ERLAND POINT RD	5.6 N JCT SR 304	0007883B						160	PCG
40.44	3/123W	SR 3 OVER ERLAND POINT RD	5.6 N JCT SR 304	0007883C						160	PCG
41.09	3/124E	SR 3 OVER CHICO WAY	6.3 N JCT SR 304	0008976A						208	PCG
41.09	3/124W	SR 3 OVER CHICO WAY	6.3 N JCT SR 304	0008976B						208	PCB

SR 3

Milepost	Bridge Number	Crossing Name	Location	Structure Identification Number	Rdwy Width <= 20'	Vertical Clearances NB or EB Max	NB or EB Min	SB or WB Max	SB or WB Min	Bridge Length	Span Type
42.01	3/126	SR 3 UNDER ELDORADO BLVD	7.2 N JCT SR 304	0009269A		1805	1705	1705	1700	335	PCB
43.48	3/128E	SR 3 OVER NEWBERRY HILL RD	8.7 N JCT SR 304	0009269B						232	PCB
43.48	3/128W	SR 3 OVER NEWBERRY HILL RD	8.7 N JCT SR 304	0009269C						241	PCB
44.70	3/130E	SR 3 OVER ANDERSON HILL RD	9.9 N JCT SR 304	0010729A						146	PCB
44.70	3/130W	SR 3 OVER ANDERSON HILL RD	9.9 N JCT SR 304	0009124A						146	PCB
45.58	303/42	SR 3 UNDER SR 303/KITSAP MALL	10.8 N JCT SR 304	0010331A		1510	1505	1705	1705	191	PCG
45.91	303/40	SR 3 UNDER SR 303/WAAGA WAY	11.1 N JCT SR 304	0011864A		2100	1704	2503	2105	242	PCG
45.91		JCT SR 303 (WAAGA WAY)	9.3 N JCT SR 304								
46.89	3/137	SR 3 UNDER TRIGGER AVE	1.0 N JCT SR 303	0011591A		1601	1601	1604	1604	241	PCB
47.97	3/139	SR 3 UNDER MOUNTAIN VIEW RD	2.1 N JCT SR 303	0011375A		1903	1707	1704	1610	252	PCB
48.50		JCT SR 308	2.6 N JCT SR 303								
48.50	3/140N-W	SR 3 UNDER LUOTO RD N-W RAMP	2.6 N JCT SR 303	0011375D		1700	1603	1707	1509	612	CBOX
48.50	3/140E	SR 3 OVER SR 308	2.6 N JCT SR 303	0011375B						142	PCB
48.50	3/140W	SR 3 OVER SR 308	2.6 N JCT SR 303	0011375C						142	PCB
NORTHBOUND SR 3 TO BANGOR											
48.50	3/140N-W	LUOTO N-W RAMP OVER SR 3	2.6 N JCT SR 303	0011375D						612	CBOX
48.50	3/140A	LUOTO RD UNDER CLEAR CREEK RD	0.3 W SR 3	0011864B		1707	1610	1703	1610	203	PCG CG
SOUTHBOUND SR 3 TO BANGOR											
48.50	3/140N-W	S-W RAMP UNDER LUOTO N-W RAMP	2.6 N JCT SR 303	0011375D				1603	1603	612	CBOX
48.50	3/140A	LUOTO RD UNDER CLEAR CREEK RD	0.3 W SR 3	0011864B		1707	1610	1703	1610	203	PCG CG
50.34	3/142	SR 3 UNDER SHERMAN HILL RD	1.7 N JCT SR 308	0011375E		1611	1606	1801	1701	255	PCG
52.27	3/145	SR 3 UNDER FINN HILL RD	3.8 N JCT SR 308	0014276A		1704	1607	1711	1707	186	PCG
52.75		JCT SR 305	4.3 N JCT SR 308								
52.75	3/150E	SR 3 OVER SR 305	4.3 N JCT SR 308	0014066A						135	PCB
52.75	3/150W	SR 3 OVER SR 305	4.3 N JCT SR 308	0014066B						125	PCB
60.02		JCT SR 104	7.27 N JCT SR 305								

SR 4 Milepost	Bridge Number	Crossing Name	Location	Structure Identification Number	Rdwy Width <= 20'	Vertical Clearances NB or EB Max	NB or EB Min	SB or WB Max	SB or WB Min	Bridge Length	Span Type
SR 4 - Jct US 101 Johnsons Landing to Jct I-5 Kelso											
0.00		JCT US 101									
4.50	4/2.25	JOHNSON CREEK CULV	4.5 E JCT US 401	0016098A						16	CCulv
4.75		JCT SR 401	4.8 E JCT US 101								
5.09	4/4.25	O'CONNER CREEK CULV	0.3 E JCT SR 401	00200120						8	CCULV
5.70	4/5.75	LANE CREEK CULV	1.0 E JCT SR 401	00200085						8	CCULV
6.06	4/6	NASELLE R BRIDGE	1.3 E JCT SR 401	0013040A						201	PCG
7.11	4/7	SALMON CREEK BRIDGE	2.4 E JCT SR 401	0013040B						110	PCG
8.91		PACIFIC-WAHKIAKUM CO LINE	4.1 E JCT SR 401								
10.73	4/102	DEEP RIVER	1.9 E PACIFIC CO	0013358A						1388	PCMWG PCG
11.19	4/104	RANGILA SLOUGH	2.3 E PACIFIC CO	0013358B						195	PCB
14.85	4/105.25	MALONE CREEK	5.9 E PACIFIC CO	00200121						8	CCULV
ACCESS GRAYS RIVER BRIDGE - 0.2 MILES SOUTH											
15.06	4/106A	GRAYS R ROSBURG	0.2 S JCT SR 4	0003381A						1010	SRB PCG
17.36	4/108	HULL CREEK	12.6 E JCT SR 401	0001891A						78	TTC
19.30	4/110	GRAYS RIVER	14.6 E JCT SR 401	0002331A		1408	1408			283	ST CTB
19.39	4/111	KLINTS CREEK	14.6 E JCT SR 401	0002331B						155	TTC
19.45	4/112	KLINT'S SLOUGH	14.7 E JCT SR 401	0002331C						155	TTC
19.52	4/113	SLOUGH	14.8 E JCT SR 401	0002331D						206	TTC
25.81	4/113.25	BR OF W FORK CREEK	21.6 E JCT SR 401	00200122						10	CCULV
27.47	4/118	WEST FORK SKAMOKAWA CR	22.7 E JCT SR 401	0002330A						70	TTC
28.10	4/119.25	CATTLE PASS	23.3 E JCT SR 401	0016098B						9	CCulv
28.92	4/120	SKAMOKAWA CR CS3505	24.2 E JCT SR 401	0002457A						239	SG CTB TTC
33.71	4/125	ELOCHOMAN RIVER	29.0 E JCT SR 401	0004999A		1410	1410			165	ST
ACCESS ELOCHOMAN RIVER BRIDGE - 2.3 MILES NORTH											
34.88	4/130A	ELOCHOMAN RIVER	2.3 N JCT SR 4	0007266A						255	CBox
35.53		JCT SR 409	30.7 E JCT SR 401								
45.69		WAHKIAKUM-COWLITZ CO LINE	10.1 E JCT SR 409								
47.69	4/204	MILL CR	2.0 E WAHKIAKUM CO	0007004A						165	SG
48.13	4/205	ABERNATHY CR	2.5 E WAHKIAKUM CO	0001334A						170	CTB
49.75	4/208	HALF BR W OF BUNKER HILL	4.0 E WAHKIAKUM CO	0001442A						188	CS
49.80	4/209	HALF BR W OF BUNKER HILL	4.1 E WAHKIAKUM CO	0001442B						279	SRB CS
50.27	4/210	GERMANY CRK	4.6 E WAHKIAKUM CO	0011701A						120	PCG
54.98	4/215	COAL CR SL	9.3 E WAHKIAKUM CO	0007399A						178	PCG
55.23		JCT SR 432	9.5 E WAHKIAKUM CO								
55.31	4/220.25	SOLO SLOUGH	JCT SR 4 & SR 432	00200109						18	SCULV
60.99		JCT SR 411 SP KELSO	5.8 E JCT SR 432								
61.08	4/230	COWLITZ R-P CRAWFORD BR	0.1 E JCT SR 411 SP	0003717A		1703	1410	1704	1410	1710	ST CTB

SR 4

Milepost	Bridge Number	Crossing Name	Location	Structure Identification Number	Rdwy Width <= 20'	Vertical Clearances NB or EB Max	Vertical Clearances NB or EB Min	Vertical Clearances SB or WB Max	Vertical Clearances SB or WB Min	Bridge Length	Span Type
62.26	5/123W	SR 4 UNDER I-5	1.3 E JCT SR 411 SP	0010902E		1603	1603			132	PTCBox
62.28	5/123E	SR 4 UNDER I-5	1.3 E JCT SR 411 SP	0010902D		1610	1608			132	PTCBox
62.28		JCT I-5	1.3 E JCT SR 411 SP								
SR 4 Couplet Kelso - Jct SR 4 to 4th Ave N											
61.72		JCT SR 4 (MP 61.72)									
61.92		JCT SR 4 (MP 61.53)									

I-5 Milepost	Bridge Number	Crossing Name	Location	Structure Identification Number	Rdwy Width <= 20'	Vertical Clearances NB or EB Max	NB or EB Min	SB or WB Max	SB or WB Min	Bridge Length	Span Type
I-5 - Oregon Line at Vancouver to Canada at Blaine											
0.00		OREGON-CLARK CO LINE									
0.00	5/1E	COLUMBIA R INTERSTATE	OREGON LINE	000000PR		1507	1503			3538	SLS STrus CG
0.00	5/1W	COLUMBIA R INTERSTATE	OREGON LINE	0005216A				1609	1509	3538	SLS STrus CTB
COLUMBIA RIVER INTERCHANGE (SEE PAGE 19)											
JCT I-5 - SR 14											
SRMP 0.29 TO 0.56											
CS 060201 UU											
0.4 N OREGON											
I-5 MAINLINE											
	5/2	I-5 UNDER RAILROAD		0012156A		1904	1710	1800	1609	284	SBox
	14/1	I-5 UNDER SR 14		0012156E		1704	1609	1609	1606	228	PTCBox
	5/3	I-5 UNDER N-W RAMP TO BROADWAY		0012156B		1607	1603	1701	1608	390	PTCBox
	5/4S-E	I-5 UNDER S-E RAMP		0012156D		1701	1701	1611	1603	392	PTCBox
NORTHBOUND I-5 TO EASTBOUND SR 14											
	5/2	N-E RAMP UNDER RAILROAD		0012156A		2109	2102			284	SBox
	5/3S-E	N-E RAMP UNDER S-E RAMP		0012156C		1806	1806			427	PTCBox
NORTHBOUND I-5 TO C ST											
	5/2	N-W RAMP UNDER RAILROAD		0012156A		1904	1710			284	SBox
	14/1	N-W RAMP UNDER SR 14		0012156E		1801	1708			228	PTCBox
	5/3	N-W RAMP UNDER BROADWAY RAMP		0012156B		1607	1607			390	PTCBox
	5/4S-E	N-W RAMP UNDER S-E RAMP		0012156D		1908	1908			392	PTCBox
	14/1W-N	N-W RAMP UNDER SR 14 W-N RAMP		0012156F		1708	1708			112	PTCBox
	14/2W-N	N-W RAMP UNDER SR 14 W-N RAMP		0012156G		1606	1606			112	PTCBox
	5/3S-E	N-W RAMP UNDER S-E RAMP		0012156C		1711	1711			427	PTCBox
	5/3	N-W RAMP TO BROADWAY OVER I-5		0012156B						390	PTCBox
SOUTHBOUND I-5 TO EASTBOUND SR 14											
	5/4S-E	S-E RAMP OVER I-5		0012156D						392	PTCBox
	5/3S-E	S-E RAMP OVER SR 14		0012156C						427	PTCBox
END COLUMBIA RIVER INTERCHANGE											

Milepost	Bridge Number	Crossing Name	Location	Structure Identification Number	Rdwy Width <= 20'	Vertical Clearances NB or EB Max	NB or EB Min	SB or WB Max	SB or WB Min	Bridge Length	Span Type
SR 501 (MILL PLAIN) INTERCHANGE (SEE PAGE 20)											
SRMP 0.81 TO 1.41											
CS 0602 UU											
0.8 N OREGON											
I-5 MAINLINE											
	5/5	I-5 UNDER EVERGREEN BLVD		0011193A		1703	1610	1605	1604	275	POBX CBOX
	5/6E	I-5 OVER SR 501 (MILL PLAIN)		0011193B						210	POBX CBOX
	5/6W	I-5 OVER SR 501 (MILL PLAIN)		0011193C						210	POBX CBOX
	5/7E	I-5 OVER MCLOUGHLIN BLVD		0011193F						158	CBOX
	5/7W	I-5 OVER MCLOUGHLIN BLVD		0011193G						158	CBOX
I-5 NB RAMP TO FOURTH PLAIN BLVD											
	5/5	NBCD RMP UNDER EVERGREEN BLVD		0011193A		1707	1705			275	POBX CBOX
	5/6F	I-5 NB RAMP OVER MILL PLAIN BL		0011193D						212	POBX CBOX
	5/6.5F	I-5 NB RAMP OVER W-N RAMP		0011193E						459	POBX
	5/7F	I-5 N RMP OVER MCLOUGHLIN BLVD		0011193H						165	CBOX
I-5 NB TO SR 501 NB											
	5/5	N-W RAMP UNDER EVERGREEN BLVD		0011193A		1707	1705			275	POBX CBOX
	5/6F	N-W RAMP UNDER I-5 NB RAMP		0011193D		1807	1508			212	POBX CBOX
	5/6E	N-W RAMP TO SR 501 UNDER I-5		0011193B		1811	1600			210	POBX CBOX
	5/6W	N-W RAMP TO SR 501 UNDER I-5		0011193C		1811	1600			210	POBX CBOX
MILL PLAIN WB TO I-5 NB											
	5/6.5F	W-N RAMP UNDER I-5 NB RAMP		0011193E		2000	1806			459	POBX
	5/7E	W-N RAMP OVER MCLOUGHLIN BLVD		0011193F						158	CBOX
SR 501 SB TO I-5 NB											
	5/6W	SR 501 SB TO I-5 NB UNDER I-5		0011193C		1605	1600			210	POBX CBOX
	5/6E	SR 501 SB TO I-5 NB UNDER I-5		0011193B		1605	1600			210	POBX CBOX
	5/6F	SR 501 - I-5 NB UNDER I-5 RMP		0011193D		1603	1508			212	POBX CBOX
	5/6.5F	SR 501 - I-5 NB UNDER I-5 RAMP		0011193E		2000	1806			459	POBX
	5/7E	S-N RAMP OVER MCLOUGHLIN BLVD		0011193F						158	CBOX
END SR 501 (MILL PLAIN) INTERCHANGE											
1.57	5/8	I-5 UNDER 4TH PLAIN BLVD	1.2 N JCT SR 14	0011978A		1605	1602	1701	1608	253	PTCBox
FOURTH PLAIN BLVD TO I-5 SOUTHBOUND											
1.57	5/8	W-S RAMP UNDER 4TH PLAIN BLVD	1.2 N JCT SR 14	0011978A				1702	1702	253	PTCBox
1.82	5/9	I-5 UNDER 29TH ST	1.4 N JCT SR 14	0010694A		1605	1602	1606	1602	269	POBX CBOX
2.02	5/10	I-5 UNDER 33RD ST	1.6 N JCT SR 14	0010694B		1603	1602	1610	1604	289	POBX CBOX
SR 500 WB TO I-5 SOUTHBOUND											
2.02	5/10	W-S RAMP UNDER 33RD ST	1.6 N JCT SR 14	0010694B				1604	1604	289	POBX CBOX
2.25	500/1	I-5 UNDER SR 500 WB	1.8 N JCT SR 14	0012413A		1907	1901	1704	1601	766	CBox

I-5 Milepost	Bridge Number	Crossing Name	Location	Structure Identification Number	Rdwy Width <= 20'	Vertical Clearances NB or EB Max	NB or EB Min	SB or WB Max	SB or WB Min	Bridge Length	Span Type
I-5 NORTHBOUND TO 39TH ST											
2.25	500/1	N-W RAMP UNDER SR 500 WB	1.8 N JCT SR 14	0012413A		1700	1700			766	CBox
2.25		JCT SR 500	1.8 N JCT SR 14								
2.35	5/11	I-5 UNDER 39TH ST	0.1 N JCT SR 500	0010694C		1710	1508	2300	2104	282	CBox CS
I-5 SOUTHBOUND TO 39TH ST											
2.35	5/11	S-E RAMP UNDER 39TH ST	0.1 N JCT SR 500	0010694C				2300	2104	282	CBox CS
2.82	5/12BP	I-5 UNDER PED BRIDGE	0.6 N JCT SR 500	0015661D		1703	1703	1703	1703	244	PTCBox
I-5 NORTHBOUND TO MAIN ST NORTHBOUND											
2.82	5/12BP	I-5 NB RAMP UNDER PED BRIDGE	0.6 N JCT SR 500	0015661D		1703	1703			244	PTCBox
2.87	5/13	I-5 UNDER N-N RAMP	0.6 N JCT SR 500	0015661A		1611	1611	1904	1904	443	POBX
NORTHBOUND ON MAIN STREET TO NORTHBOUND ON I-5											
2.87	5/13	N-N RAMP OVER I-5	0.6 N JCT SR 500	0015661A						443	POBX
2.87	5/15	N-N RAMP UNDER MAIN ST	0.6 N JCT SR 500	0015661B		1702	1702			575	PTCBox
SOUTHBOUND MAIN ST TO I-5 SOUTHBOUND											
2.87	5/13	S-S RAMP UNDER N-N RAMP	0.6 N JCT SR 500	0015661A				2200	2200	443	POBX
2.87	5/12BP	S-S RAMP UNDER PED BRIDGE	0.6 N JCT SR 500	0015661D				1703	1703	244	PTCBox
I-5 SOUTHBOUND TO MAIN ST											
2.95	5/13S-S	S-S RAMP OVER BIKE/PED	0.7 N JCT SR 500	0015661E						18	CS
3.07	5/15	I-5 UNDER MAIN ST	0.8 N JCT SR 500	0015661B		1702	1702	1905	1905	575	PTCBox
3.38	5/16	I-5 UNDER BNRR	1.1 N JCT SR 500	0015661C		1910	1910	1704	1704	238	SG
3.64	5/17	I-5 UNDER NE 63RD ST	1.4 N JCT SR 500	0015661F		1807	1807	1603	1603	154	POBX
4.35	5/18	I-5 OVER NE 78TH ST	2.1 N JCT SR 500	0015661G						400	POBX
5.38	5/20	I-5 OVER NE 99TH ST	3.2 N JCT SR 500	0014329A						330	POBX
6.32	5/22E	SALMON CREEK	4.1 N JCT SR 500	0016610A						427	PCG
6.32	5/22W	SALMON CREEK	4.1 N JCT SR 500	0016610B						427	PCG
6.98	5/23	I-5 UNDER NE 129TH ST	4.7 N JCT SR 500	0016610C		1607	1607	2111	2111	174	PCB
I-5 NORTHBOUND TO NE 134TH ST											
6.98	5/23	N-E RAMP UNDER NE 129TH ST	4.7 N JCT SR 500	0016610C		1607	1607			174	PCB
7.24	5/24	I-5 UNDER NE 134TH ST	5.0 N JCT SR 500	0014323A		2005	1910	1703	1703	212	PTCBox
7.48	5/25E	I-5 OVER I-205 SB	5.3 N JCT SR 500	0005818A						243	CBox
7.49	5/25W	I-5 OVER I-205 SB	5.3 N JCT SR 500	0005818B						243	CBox
SOUTHBOUND ON I-5 TO SOUTHBOUND I-205											
7.49	5/25W	S-S RAMP UNDER I-5	5.3 N JCT SR 500	0005818B				1800	1604	243	CBox
7.49	5/25E	S-S RAMP UNDER I-5	5.3 N JCT SR 500	0005818A				1609	1609	243	CBox
7.49		JCT I-205	5.3 N JCT SR 500								
9.51	5/28E	I-5 OVER NE 179TH ST	2.0 N JCT I-205	0006510A						124	CVS
9.51	5/28W	I-5 OVER NE 179TH ST	2.0 N JCT I-205	0008055A						124	CS
10.53	5/29	I-5 UNDER NE 199TH ST	3.1 N JCT I-205	0008055B		1606	1606	1608	1604	274	PCB
11.64	502/1	I-5 UNDER SR 502	4.2 N JCT I-205	0017259A		2303	2303	1704	1704	720	PCG

I-5

Milepost	Bridge Number	Crossing Name	Location	Structure Identification Number	Rdwy Width <= 20'	Vertical Clearances NB or EB Max	NB or EB Min	SB or WB Max	SB or WB Min	Bridge Length	Span Type
GEE CREEK REST AREA TO I-5 NORTHBOUND											
11.64	502/1	N-N RAMP UNDER SR 502		0017259A		2300	2300			720	PCG
11.64		JCT SR 502	4.2 N JCT I-205								
12.56	5/31	I-5 UNDER CARTY RD	0.9 N JCT SR 502	0008055C		1601	1600	1603	1510	276	PCG
14.21	501/24	I-5 UNDER SR 501	4.7 N JCT SR 502	0017796A		1611	1611	1905	1905	266	PCG
14.21		JCT SR 501	2.6 N JCT SR 502								
16.80	5/33	I-5 UNDER NW LACENTER RD	2.6 N JCT SR 501	0008264A		1601	1600	1603	1600	313	PCB
18.21	5/36E	E FK LEWIS R	4.1 N JCT SR 501	0002473A		1708	1608			852	STrus CTB
18.21	5/36W	E FK LEWIS R	4.1 N JCT SR 501	0008264B						881	SG PCG
19.51	5/37.25	CATTLE PASS	5.4 N JCT SR 501	00200115						5	CCULV
19.83	5/40W	LEWIS RIVER	5.8 N JCT SR 501	0002559A				1708	1603	1310	STrus CTB
19.87	5/40E	LEWIS RIVER	5.8 N JCT SR 501	0008264C		1703	1609			1076	STrus CBox
19.98		CLARK-COWLITZ CO LINE	5.8 N JCT SR 501								
20.29		COWLITZ-CLARK CO LINE	6.1 N JCT SR 501								
20.78		CLARK-COWLITZ CO LINE	6.6 N JCT SR 501								
21.08	5/102E	I-5 OVER SR 503	0.4 N CLARK CO	0007064A						168	PCG
21.08	5/102W	I-5 OVER SR 503	0.4 N CLARK CO	0007064B						168	PCG
21.08		JCT SR 503	0.4 N CLARK CO								
22.72	5/104E	I-5 OVER DIKE ACCESS RD	1.6 N JCT SR 503	0004885A						104	CTB
22.72	5/104W	I-5 OVER DIKE ACCESS RD & RR	1.6 N JCT SR 503	0008952A						675	SG
DIKE ACCESS RD TO SOUTHBOUND ON I-5											
22.72	5/104W-S	W-S RAMP UNDER RAILROAD	1.6 N JCT SR 503	0008952B				1505	1504	53	SG
I-5 NORTHBOUND TO WESTBOUND DIKE ACCESS RD											
22.72	5/104E	DIKE ACCESS RD UNDER I-5		0004885A		1605	1605			104	CTB
22.72	5/104W	DIKE ACCESS RD UNDER I-5		0008952A		2909	2909			675	SG
22.72	5/104A	DIKE ACCESS RD UNDER BNRR(NP)	1.6 N JCT SR 503	0008952C		1507	1501			51	SG
23.30	5/104.75	CATTLE PASS CULV	2.2 N JCT SR 503	00200084						16	SCULV
26.01	5/105W	I-5 OVER RAILROAD	4.9 N JCT SR 503	0008952D						384	SG
27.70	5/107E	I-5 OVER TODD RD	6.6 N JCT SR 503	0008759A						168	PCB
27.70	5/107W	I-5 OVER TODD RD	6.6 N JCT SR 503	0008759B						165	PCB
29.85	5/109E	I-5 OVER ELM ST	8.8 N JCT SR 503	0008287A						80	PCG
29.85	5/109W	I-5 OVER ELM ST	8.8 N JCT SR 503	0008287B						80	PCG
30.65	5/110	I-5 UNDER OAK ST	9.6 N JCT SR 503	0008287C		1710	1602	2106	2006	232	PCG
31.82	5/112E	KALAMA R	10.8 N JCT SR 503	0008759C						480	POBX
31.82	5/112W	KALAMA R	10.8 N JCT SR 503	0008759D						480	POBX
32.28	5/113	I-5 UNDER KALAMA R RD	11.1 N JCT SR 503	0008759E		1601	1601	1602	1602	292	SG
35.81	5/117E	OWL CREEK	14.7 N JCT SR 503	0009136A						128	CS
35.81	5/117W	OWL CREEK	14.7 N JCT SR 503	0009136B						128	CS

I-5 Milepost	Bridge Number	Crossing Name	Location	Structure Identification Number	Rdwy Width <= 20'	Vertical Clearances NB or EB Max	NB or EB Min	SB or WB Max	SB or WB Min	Bridge Length	Span Type
36.97	432/12	I-5 UNDER SR 432	15.9 N JCT SR 503	0005968A		1800	1610	1605	1604	280	PCG CG
36.97		JCT SR 432	15.9 N JCT SR 503								
NORTHBOUND ON I-5 TO WESTBOUND ON SR 432											
36.98	5/118N-W	N-W RAMP OVER E-S RAMP	15.8 N JCT SR 503	0006025A						183	CBox
SOUTHBOUND ON I-5 TO WESTBOUND SR 432											
36.98	5/118S-W	S-W RAMP OVER SR 432 W-W RAMP	JCT SR 432	0017835A						126	PCG
38.34	5/118W	COWEEMAN RIVER @ STA 135	1.4 N JCT SR 432	0010750B						481	PCB
38.36	5/118E	COWEEMAN RIVER @ STA 135	1.4 N JCT SR 432	0010750A						464	PCB
38.88	5/119.25	DIKE ACCESS OC	2.0 N JCT SR 432	0010750C						16	CCULV
38.99	5/120E	COWEEMAN RIVER @ STA 165	2.0 N JCT SR 432	0010750D						304	PCG
39.00	5/120W	COWEEMAN RIVER @ STA 165	2.0 N JCT SR 432	0010750E						265	PCG
39.13	5/121	I-5 UNDER GRADE ST	2.2 N JCT SR 432	0010902A		1608	1608	1604	1604	214	CBox
39.34	5/122W	COWEEMAN RIVER @ STA 185	2.4 N JCT SR 432	0010902C						495	PCB
39.35	5/122E	COWEEMAN RIVER @ STA 185	2.4 N JCT SR 432	0010902B						495	PCB
39.88	5/123E	I-5 OVER ALLEN ST/SR 4	JCT SR 4	0010902D						132	PTCBox
39.88	5/123W	I-5 OVER ALLEN ST/SR 4	JCT SR 4	0010902E						132	PTCBox
39.88		JCT SR 4	2.9 N JCT SR 432								
40.38	5/125	I-5 UNDER BRYNION ST	0.6 N JCT SR 4	0010902F		2103	1803	1900	1602	280	CBox
N KELSO AVE TO I-5 SOUTHBOUND											
40.38	5/125	E-S RAMP UNDER BRYNION ST		0010902F				1602	1602	280	CBox
40.69	5/126E	I-5 OVER KELSO AVE	0.9 N JCT SR 4	0010495B						140	PCB
40.69	5/126W	I-5 OVER KELSO AVE	0.9 N JCT SR 4	0010495A						125	PCB
42.02	5/127E	I-5 OVER RR & COUNTY RD	2.2 N JCT SR 4	0009597A						350	PCG
42.02	5/127W	I-5 OVER RR & COUNTY RD	2.2 N JCT SR 4	0009597B						298	PCG
42.66	5/128	I-5 UNDER LEXINGTON BRIDGE DR	2.8 N JCT SR 4	0009597C		1710	1702	1801	1707	312	PCG
43.20	5/129	I-5 UNDER PLEASANT HILL RD	3.3 N JCT SR 4	0009597D		1610	1609	1610	1609	319	PCG
43.40	5/130C	OSTRANDER CREEK CULV	3.5 N JCT SR 4	00200098						21	CCULV
46.13	5/131	I-5 UNDER HEADQUARTERS RD	6.3 N JCT SR 4	0009597E		1802	1607	1709	1607	407	PCG
47.97	5/133E	I-5 OVER HUNTINGTON AVE	8.1 N JCT SR 4	0009580A						180	PCG
47.97	5/133W	I-5 OVER HUNTINGTON AVE	8.1 N JCT SR 4	0009580B						197	PCG
49.10	5/133.25	SALMON CR	9.2 N JCT SR 4	0009580E						18	CCULV
49.17	5/134	I-5 UNDER POWELL RD	9.3 N JCT SR 4	0009580C		1807	1710	1904	1708	360	PCG
49.83	504/1	I-5 UNDER SR 504	10.0 N JCT SR 4	0009580D		1608	1603	1709	1604	290	PCG
49.83		JCT SR 504 & SR 411									
51.71	5/140E	TOUTLE R	2.1 N JCT SR 504	0008335A		2903	2108			309	STA
51.71	5/140W	TOUTLE R	2.1 N JCT SR 504	0008335B				2903	2108	309	STA
52.65	5/145	I-5 UNDER TOUTLE PARK RD	2.8 N JCT SR 504	0008335C		1802	1703	1610	1601	290	CBOX
56.90	5/146.25	HILL CREEK CULV	6.7 N JCT SR 504	00200087						12	CCulv

I-5 Milepost	Bridge Number	Crossing Name	Location	Structure Identification Number	Rdwy Width <= 20'	Vertical Clearances NB or EB Max	NB or EB Min	SB or WB Max	SB or WB Min	Bridge Length	Span Type
57.13		COWLITZ-LEWIS CO LINE	7.3 N JCT SR 504								
57.34	5/200	I-5 UNDER ROGERS RD	0.2 N COWLITZ CO	0009964A		1607	1602	1603	1601	164	PCB
59.06	5/203E	COWLITZ RIVER	2.0 N COWLITZ CO	0004367A		1610	1504			760	STrus CTB
59.06	5/203W	COWLITZ RIVER	2.0 N COWLITZ CO	0004367B				1507	1406	760	STrus CTB
NORTHBOUND ON I-5 TO SR 506 (MP 9.89)											
59.34	5/203E	N-W RAMP UNDER I-5	2.0 N COWLITZ CO	0004367A		1406	1307			760	STrus CTB
59.34	5/203W	N-W RAMP UNDER I-5	2.0 N COWLITZ CO	0004367B		1406	1308			760	STrus CTB
60.91	506/108	I-5 UNDER SR 506	JCT SR 506	0005679A		1500	1409	1501	1409	177	PCB
60.91		JCT SR 506									
61.31	5/206	LACAMAS CREEK	0.4 N JCT SR 506	0004375A						217	CTB
63.42	505/125	I-5 UNDER SR 505	JCT SR 505	0004485A		1605	1505	1906	1810	207	CTB
63.42		JCT SR 505									
66.37	5/210	I-5 UNDER PARK RD	3.0 N JCT SR 505	0010411A		1610	1610	1607	1607	166	PCB
68.41	12/221	I-5 UNDER US 12	5.0 N JCT SR 505	0005678A		1607	1607	1607	1607	205	PCG
68.41		JCT US 12 (MP 66.54)									
69.40	5/212	I-5 UNDER KOONTZ RD	1.0 N JCT US 12	0010173A		1601	1510	1601	1510	166	PCB
70.90	5/213.25	NEWAUKUM R BRANCH	2.5 N JCT US 12	0005678C						10	CCULV
I-5 NORTHBOUND TO SR 508 EASTBOUND											
70.90	5/213N-E	N-E RAMP CULV	2.5 N JCT US 12	0005678D						16	CCULV
71.05	508/1	I-5 UNDER SR 508	2.6 N JCT US 12	0013015A		1600	1600	1602	1602	250	PCG
71.05		JCT SR 508	2.6 N JCT US 12								
71.80	5/214.25	NEWAUKUM R BRANCH CULV 2	0.8 N JCT SR 508	00200138						8	CCULV
72.23	5/216E	NEWAUKUM R	1.2 N JCT SR 508	0004204A						284	CTB
72.23	5/216W	NEWAUKUM R	1.2 N JCT SR 508	0004204B						284	CTB
72.78	5/217E	I-5 OVER RUSH RD	1.7 N JCT SR 508	0004363A						141	CTB
72.78	5/217W	I-5 OVER RUSH RD	1.7 N JCT SR 508	0004363B						141	CTB
74.10	5/217.75	BERWICK CREEK	3.1 N JCT SR 508	00200139						10	CCULV
74.71	5/218	I-5 UNDER LABREE RD	3.7 N JCT SR 508	0017324A		1611	1611	1609	1609	149	PCG
74.80	5/219C	DILLENBAUGH CREEK CULV	3.8 N JCT SR 508	00200086						22	CCulv
LABREE RD TO I-5 NORTHBOUND											
74.80	5/219W-N	NB I-5 RAMP OVER DILLENBAUGH C	3.8 N JCT SR 508	0017324B						26	CCulv
I-5 SOUTHBOUND TO LABREE RD											
74.80	5/219S-E	SB I-5 RAMP OVER DILLENBAUGH C	3.8 N JCT SR 508	0017324C						26	CCulv
76.55	5/220	I-5 UNDER 13TH ST	5.5 N JCT SR 508	0005668A		1410	1408	1501	1410	177	PCB
76.65	5/220.25	DRAINAGE DITCH CULV	5.6 N JCT SR 508	00200083						11	CCULV

Milepost	I-5 Bridge Number	Crossing Name	Location	Structure Identification Number	Rdwy Width <= 20'	Vertical Clearances NB or EB Max	NB or EB Min	SB or WB Max	SB or WB Min	Bridge Length	Span Type
13TH ST TO I-5 NORTHBOUND											
76.65	5/220.26	NB RAMP DRAINAGE CULV	5.6 N JCT SR 508	00200088						11	CCULV
77.12	5/221	I-5 OVER RAILROAD	6.1 N JCT SR 508	0012597A						537	SG CTB
77.51	5/222	I-5 OVER RAILROAD	6.5 N JCT SR 508	0011336A						199	CTB
77.84	5/223	DILLENBAUGH CRK	6.8 N JCT SR 508	0011430A						162	CS
I-5 NB TO SR 6 WB											
77.96	5/223N-W	N-W RAMP DILLENBAUGH CR	6.8 N JCT SR 508	0010134B						136	PCB
77.97	6/124	I-5 UNDER SR 6	6.9 N JCT SR 508	0011430B		1607	1604	1606	1603	214	PCG
77.97		JCT SR 6	6.9 N JCT SR 508								
78.40	5/225	I-5 UNDER WEST ST	0.4 N JCT SR 6	0004337A		1901	1804	1710	1703	164	CS
79.08	5/227	I-5 UNDER CHAMBER WAY	1.5 N JCT SR 6	0005668B		1411	1408	1505	1411	185	PCB
80.21	5/228	JONES CREEK	2.2 N JCT SR 6	0003936A						140	CS
81.67	5/230	I-5 OVER SR 507 (MELLEN ST)	3.7 N JCT SR 6	0003922A						94	CTB
81.67		JCT SR 507	3.7 N JCT SR 6								
81.75	5/230.25	CHINA CREEK CULVERT	0.1 N JCT SR 507	0004082A						17	CCULV
82.28	5/232E	SKOOKUMCHUCK R	0.7 N JCT SR 507	0011757A		1509	1411			252	ST CTB
82.28	5/232W	SKOOKUMCHUCK R	0.7 N JCT SR 507	0011757B				1600	1411	252	ST CTB
82.74	5/233	I-5 OVER HARRISON AVE	1.1 N JCT SR 507	0009251A						208	PCB
83.28	5/234	I-5 OVER BLAKESLEE JCT RR	1.6 N JCT SR 507	0004693A						363	CBox CTB
85.51		LEWIS-THURSTON CO LINE	3.8 N JCT SR 507								
85.81	5/300.25	DRY CREEK TRIBUTARY	4.1 N JCT SR 507	0017903A						12	CCULV
86.34	5/301	I-5 UNDER 216TH AVE SW	0.8 N LEWIS CO	0008271A		2111	2110	2207	2207	357	PCG
87.95	5/302E	PRAIRIE CREEK	2.4 N LEWIS CO	0017465A						77	PCG
87.95	5/302W	PRAIRIE CREEK	2.4 N LEWIS CO	0017465B						80	PCG
88.33	12/118	I-5 UNDER US 12	JCT US 12	0017998B		1711	1711	1911	1911	176	PCG
88.33		JCT US 12 (MP 46.62)	2.8 N LEWIS CO								
89.84	5/304	I-5 UNDER 183RD AVE SW	1.5 N JCT US 12	0008271B		1606	1601	1809	1806	402	PCG
90.37	5/305	SCATTER CREEK	2.0 N JCT US 12	0017465C						86	PCS
95.21	5/308	I-5 OVER SR 121	6.9 N JCT US 12	0017465D						220	PCG
95.21		JCT SR 121 (MP 0.00)	6.9 N JCT US 12								
97.22	5/309	I-5 UNDER 113TH AVE SW	2.0 N JCT SR 121	0008271C		1600	1600	1603	1603	204	PCG
99.28	121/15	I-5 UNDER SR 121	JCT SR 121	0008271D		1602	1511	1601	1511	204	PCG
99.28		JCT SR 121 (MP 7.67)	4.0 N S JCT SR 121								
101.30	5/311.5	I-5 UNDER TUMWATER BLVD	2.0 N JCT SR 121	0012994A		1608	1608	1608	1608	198	PCB
101.67	5/312	I-5 UNDER ISRAEL RD	2.4 N JCT SR 121	0013701A		1609	1604	1609	1609	218	PCTG

I-5

Milepost	Bridge Number	Crossing Name	Location	Structure Identification Number	Rdwy Width <= 20'	Vertical Clearances NB or EB Max	NB or EB Min	SB or WB Max	SB or WB Min	Bridge Length	Span Type
TUMWATER BOULEVARD TO I-5 NORTHBOUND											
101.67	5/312	W-N RAMP UNDER ISRAEL RD	2.4 N JCT SR 121	0013701A		1607	1607			218	PCTG
102.00	5/313P	DENNIS ST PEDESTRIAN UC	2.7 N JCT SR 121	0013095A		1611	1610	1606	1605	821	CBOX
102.79	5/314	I-5 UNDER TROSPER RD	3.5 N JCT SR 121	0013692A		1603	1509	1604	1602	242	PCTG
EASTBOUND TROSPER RD TO I-5 NORTHBOUND											
102.79	5/314	E-N RAMP UNDER TROSPER RD	3.5 N JCT SR 121	0013692A		1509	1509			242	PCTG
TROSPER RD TO I-5 SOUTHBOUND											
102.79	5/314	W-S RAMP UNDER TROSPER RD	3.5 N JCT SR 121	0013692A				1602	1602	242	PCTG
103.30	5/315	I-5 OVER LINWOOD AVE	4.0 N JCT SR 121	0004887A						53	CS
103.98	5/316	I-5 UNDER CUSTER WAY	4.7 N JCT SR 121	0004950A		1605	1604	1608	1600	530	CA CTB PCTG
US 101 TO I-5 SOUTHBOUND											
103.98	5/316	E-S RAMP UNDER CUSTER WAY	4.7 N JCT SR 121	0004950A				1600	1600	530	CA CTB PCTG
CAPITOL LAKE INTERCHANGE (SEE PAGE 21)											
JCT I-5 - US 101											
SRMP 104.05 TO 104.52											
CS 3401											
4.8 N JCT SR 12 (93RD AVE)											
MAINLINE I-5											
	5/320	I-5 OVER DESCHUTES PARKWAY		0005129A						118	CBox
	101/515E-N	I-5 UNDER US 101		0013384A		1607	1508	1704	1607	411	SBox
NORTHBOUND ON I-5 TO SOUTHBOUND (W) ON US 101											
	5/320	N-W RAMP UNDER I-5		0005129A		1605	1605			118	CBox
SOUTHBOUND ON I-5 TO SOUTHBOUND (W) ON US 101											
	5/320S-W	S-W RAMP OVER DESCHUTES PKWY		0013045A						272	CBox
SOUTHBOUND ON I-5 TO 2ND AVE											
	101/515E-S	S-S RAMP UNDER E-S RAMP		0013384B				1704	1704	240	PTCBox
END CAPITOL LAKE INTERCHANGE											
104.52	5/321	CAPITOL LAKE	0.5 N JCT US 101	0005090A						392	CBox
104.77	5/322	I-5 UNDER CAPITOL BLVD	0.7 N JCT US 101	0005152A		2409	1803	2409	1803	283	SA
105.06	5/323	I-5 OVER RAILROAD	1.0 N JCT US 101	0005285A						61	CS
STATE CAPITOL INTERCHANGE											
JCT I-5 - 14TH AVE - PLUM ST											
SRMP 105.17 TO 105.84											
CS 3407 UU											
1.2 N JCT US 101											
I-5 MAINLINE											
	5/324	I-5 OVER HENDERSON BLVD		0005366A						87	CBOX

I-5 Milepost	Bridge Number	Crossing Name	Location	Structure Identification Number	Rdwy Width <= 20'	Vertical Clearances NB or EB Max	NB or EB Min	SB or WB Max	SB or WB Min	Bridge Length	Span Type
	5/325	I-5 UNDER 14TH AVE		0012835A		1607	1607	1602	1602	170	PCTG
	5/327	I-5 UNDER EASTSIDE STREET		0013283A		1910	1600	1600	1600	182	PCTG
	5/328E-N	I-5 UNDER PLUM ST RAMP		0012835E		1708	1704	1708	1707	270	PTCBox
NORTHBOUND ON I-5 TO PLUM STREET											
	5/324	N-PLUM RAMP UNDER I-5		0005366A		1407	1407			87	CBOX
	5/324W-S	N-PLUM RAMP UNDER W-S RAMP		0012835D		1805	1805			240	PTCBox
	5/325A	N-PLUM RAMP UNDER 14TH AVE		0005295C		2409	2409			275	CBox
	5/325S-W	N-PLUM RAMP UNDER S-W RAMP		0005295D		2409	2409			228	CTB
NORTHBOUND ON I-5 TO 14TH AVE											
	5/325N-W	N-W RAMP OVER HEND-14TH CONN		0012835B						176	CBOX
	5/325	14TH AVE OVER I-5		0012835A						170	PCTG
	5/325A	N-14TH RAMP OVER HENDERSON, RR		0005295C						275	CBox
14TH AVE TO NORTHBOUND I-5											
	5/325	E-N RAMP UNDER 14TH AVE		0012835A		1607	1607			170	PCTG
PLUM ST TO NORTHBOUND ON I-5											
	5/327E-N	PLUM-N RAMP OVER EASTSIDE ST		0005296A						76	CS
	5/328E-N	PLUM-N RAMP OVER I-5		0012835E						270	PTCBox
SOUTHBOUND ON I-5 TO PLUM ST											
	5/327S-W	S-PLUM RAMP OVER EASTSIDE ST		0005296B						72	CS
SOUTHBOUND ON I-5 TO 14TH AVE											
	5/328E-N	S-W RAMP UNDER PLUM ST		0012835E				2102	2008	270	PTCBox
	5/327	S-14TH RAMP UNDER EASTSIDE ST		0013283A				1811	1709	182	PCTG
	5/325S-W	S-14TH RMP OVER HENDERSON BLVD		0005295D						228	CTB
PLUM STREET TO SOUTHBOUND ON I-5											
	5/325S-W	PLUM-S RAMP UNDER S-W RAMP		0005295D				2409	2409	228	CTB
	5/325A	PLUM-S RAMP UNDER 14TH AVE		0005295C				2409	2409	275	CBox
14TH AVE TO SOUTHBOUND ON I-5											
	5/325A	14TH-S RAMP OVER HENDERSON, RR		0005295C						275	CBox
	5/324W-S	W-S RAMP OVER HENDERSON BLVD		0012835D						240	PTCBox
END STATE CAPITOL INTERCHANGE											
106.62	5/330	I-5 UNDER BOULEVARD RD	2.6 N JCT US 101	0012503A		1809	1809	1606	1606	189	PCTG
107.45	5/332	I-5 OVER PACIFIC AVE	3.4 N JCT US 101	0005455A						351	CBOX POBX
WESTBOUND ON PACIFIC AVE TO SOUTHBOUND ON I-5											
107.45	5/332W-S	W-S RAMP	3.3 N JCT US 101	0013087A						286	POBX
107.87	5/333	I-5 UNDER LILLY ROAD	3.8 N JCT US 101	0013197A		1601	1511	1601	1510	219	PCTG
108.12	5/334P	I-5 UNDER CHEH-WEST TRAIL	4.0 N JCT US 101	0017126A		1906	1906	1803	1803	241	PCG
SLEATER-KINNEY RD TO I-5 SOUTHBOUND											
108.12	5/334P	E-S RAMP UNDER CHEH-WEST TRAIL	4.0 N JCT US 101	0017126A				1803	1803	241	PCG

I-5

Milepost	Bridge Number	Crossing Name	Location	Structure Identification Number	Rdwy Width <= 20'	Vertical Clearances NB or EB Max	NB or EB Min	SB or WB Max	SB or WB Min	Bridge Length	Span Type
I-5 NORTHBOUND TO EB(SB) SLEATER-KINNEY & PED OVERCROSSING											
108.12	5/334P	N-E RAMP UNDER CHEH-WEST TRAIL	4.0 N JCT US 101	0017126A		1906	1906			241	PCG
108.12	5/335.25	SLEATER-KINNEY OVER PED PATH	4.3 N JCT US 101	0016031A						14	PCS
I-5 NORTHBOUND TO COLLEGE ST											
108.12	5/334P	N-W RAMP UNDER CHEH-WEST TRAIL	4.0 N JCT US 101	0017126A		1906	1906			241	PCG
108.12	5/335	N-W RAMP UNDER SLEATER-KINNEY	4.3 N JCT US 101	0012964A		1603	1603			230	PCTG
108.39	5/335	I-5 UNDER SLEATER-KINNEY	4.3 N JCT US 101	0012964A		1608	1604	1608	1511	230	PCTG
108.89	5/336	I-5 UNDER COLLEGE ST	4.8 N JCT US 101	0013130A		1711	1711	1604	1604	203	PCTG
109.14	5/337E	I-5 OVER MARTIN WAY	5.0 N JCT US 101	0008100B						282	PCG
109.14	5/337W	I-5 OVER MARTIN WAY	5.0 N JCT US 101	0008100A						276	PCG
110.40	5/339	I-5 UNDER CARPENTER RD	6.4 N JCT US 101	0008100C		1803	1705	2400	2400	356	PCG
111.94	510/1	I-5 UNDER SR 510/MARVIN RD	7.7 N JCT US 101	0015774A		1811	1811	1706	1706	212	CBox
111.94		JCT SR 510	7.7 N JCT US 101								
113.08	5/341	I-5 UNDER MERIDIAN RD	1.2 N JCT SR 510	0008100D		1609	1607	1608	1605	280	PCG
NISQUALLY INTERCHANGE **JCT I-5 - COUNTY RD** **SRMP 113.93 TO 114.39** **CS 3401** **2.2 N JCT SR 510**											
I-5 MAINLINE											
	5/342E	MCALLISTER CR		0008100E						272	PCG
	5/342W	MCALLISTER CR		0008100F						272	PCG
	5/344S-E	I-5 UNDER S-E RAMP		0008100I		1802	1606	1902	1708	369	CBox
NORTHBOUND ON I-5 TO COUNTY ROAD											
	5/342N-E	MCALLISTER CR		0008100G						216	CS
COUNTY RD TO SOUTHBOUND ON I-5											
	5/342W-S	MCALLISTER CR		0008100H						168	CS
SOUTHBOUND ON I-5 TO COUNTY ROAD											
	5/344S-E	S-E RAMP		0008100I						369	CBox
END NISQUALLY INTERCHANGE											
114.54	5/344E	NISQUALLY R-SO OVERFLOW	2.7 N JCT SR 510	0012137A						200	PCG
114.54	5/344W	NISQUALLY OVERFLOW	2.7 N JCT SR 510	0008100J						200	PCG
114.86	5/345E	NISQUALLY RIVER	2.9 N JCT SR 510	0002069A		1608	1506			447	STrus PCG
114.86	5/345W	NISQUALLY RIVER	2.9 N JCT SR 510	0008116A				1802	1706	430	STrus PCG
114.93		THURSTON-PIERCE CO LINE	3.0 N JCT SR 510								
115.37	5/402W	NISQUALLY OVERFLOW	0.6 N THURSTON CO	0008134A						400	PCB
115.42	5/402E	NISQUALLY R-OVERFLOW	0.6 N THURSTON CO	0012137B						400	PCB

I-5 Milepost	Bridge Number	Crossing Name	Location	Structure Identification Number	Rdwy Width <= 20'	Vertical Clearances NB or EB Max	NB or EB Min	SB or WB Max	SB or WB Min	Bridge Length	Span Type
115.63	5/404E	I-5 UNDER PT DEFIANCE RR	0.9 N THURSTON CO	0002108A		2209	2109			217	SG
115.68	5/404W	I-5 UNDER PT DEFIANCE RR	0.9 N THURSTON CO	0008134B				1806	1803	75	SG
116.38	5/405E	I-5 UNDER RAILROAD	1.7 N THURSTON CO	0008134C		1608	1603			121	SG
116.43	5/405W	I-5 UNDER RAILROAD	1.7 N THURSTON CO	0002082A				1609	1510	93	SG
116.70	5/406	I-5 UNDER OLD NISQUALLY RD	2.0 N THURSTON CO	0008134D		1700	1606	2004	1904	138	PCB
MOUNTS ROAD ACCESS											
116.70	5/406A	MOUNTS RD OVER RAILROAD	2.0 N THURSTON CO	0006274A						31	CS
DUPONT INTERCHANGE SRMP 117.45 TO SRMP 118.30 CS 2701 2.5 N THURSTON CO											
I-5 MAINLINE											
	5/407	I-5 UNDER CENTER DR		0014963A		2006	2005	2106	2106	364	PCG
NB I-5 TO CENTER DRIVE											
	5/407	N-N RAMP UNDER CENTER DR		0014963A		2008	2007			364	PCG
	5/407	CENTER DR OVER I-5		0014963A						364	PCG
SB I-5 TO CENTER DRIVE											
	5/407S-N	SB DECELERATION RAMP		0014963C						512	PCG
SB CENTER DR TO SB I-5											
	5/407S-S	SB ACCELERATION RAMP		0014963B						594	PCG
NB CENTER DR TO SB I-5											
	5/407A	CENTER DR OVER TRUCK RAMP		0014963D						99	PCB
	5/407	CENTER DR OVER I-5		0014963A						364	PCG
	5/407S-S	SB ACCELERATION RAMP		0014963B						594	PCG
TRUCK WEIGH STATION TO I-5 NB											
	5/407A	TRUCK RAMP UNDER CENTER DR		0014963D		1803	1803			99	PCB
END DUPONT INTERCHANGE											
118.33	5/407.5	I-5 OVER LAUNDRY SPUR	3.7 N THURSTON CO	0005284A						195	CBOX
119.01	5/408	I-5 UNDER STEILACOOM DUPONT RD	4.1 N THURSTON CO	0005394A		1505	1406	1506	1406	111	CS
119.38	5/409	I-5 OVER PENDLETON AVE	4.7 N THURSTON CO	0005394B						39	CS
NORTH FORT LEWIS INTERCHANGE SRMP 120.57 TO 121.23 CS 2701 5.9 N THURSTON CO											
I-5 MAINLINE											
	5/411W	I-5 OVER FT LEWIS RD		0004495A						157	CTB
	5/411E	I-5 OVER FT LEWIS RD		0008580A						165	PCG

Milepost	Bridge Number	Crossing Name	Location	Structure Identification Number	Rdwy Width <= 20'	Vertical Clearances NB or EB Max	NB or EB Min	SB or WB Max	SB or WB Min	Bridge Length	Span Type
NORTHBOUND COLLECTOR - DISTRIBUTOR											
	5/411NCD	NBCD OVER FT LEWIS RD		0008580B						172	PCG
SOUTHBOUND COLLECTOR - DISTRIBUTOR											
	5/411SCD	SBCD OVER FT LEWIS RD		0004495B						157	CTB
END NORTH FORT LEWIS INTERCHANGE											
122.68	5/413	I-5 UNDER BERKELEY ST	7.7 N THURSTON CO	0004495C		1605	1503	1605	1500	104	CTB
123.58	5/414	I-5 UNDER THORNE RD	8.6 N THURSTON CO	0004495D		1511	1406	1507	1404	104	CTB
124.64	5/415	I-5 UNDER GRAVELLY LAKE DR	9.7 N THURSTON CO	0005943A		1602	1510	1607	1600	145	CS
GRAVELLY LAKE DRIVE ACCESS											
124.64	5/415A	GRAVELLY LAKE DR OVER RR	9.7 N THURSTON CO	0005943B						27	CS
125.23	5/416	I-5 UNDER NEW YORK AVE	10.4 N THURSTON CO	0005523A		1511	1504	1506	1406	139	CS
125.64	5/417	CLOVER CREEK	10.9 N THURSTON CO	0005523B						69	CS
125.86	5/418	I-5 UNDER BRIDGEPORT WAY	11.1 N THURSTON CO	0005582A		1504	1407	1507	1501	294	CBox
126.19	5/419	I-5 UNDER 47TH AVE SW	11.3 N THURSTON CO	0005523C		1509	1502	1506	1407	317	CBox
126.41	5/420	I-5 UNDER BNRR	11.5 N THURSTON CO	0005801A		1503	1501	1501	1411	216	SG
127.16	5/421	I-5 UNDER SOUTH TACOMA WAY	12.1 N THURSTON CO	0005651A		1711	1400	1904	1806	283	CBOX
LAKEWOOD - PUYALLUP INTERCHANGE **JCT I-5 - SR 512** **SRMP 127.22 TO 127.80** **CS 2701** **12.4 N THURSTON CO**											
I-5 MAINLINE											
	512/1	I-5 UNDER SR 512		0005655A		1509	1507	1509	1507	211	CVS
NORTHBOUND COLLECTOR - DISTRIBUTOR											
	512/1	NBCD UNDER SR 512		0005655A		1511	1509			211	CVS
SOUTHBOUND COLLECTOR - DISTRIBUTOR											
	512/1	SBCD UNDER SR 512		0005655A				1600	1511	211	CVS
	5/421A	SBCD UNDER UNION AVE		0009574A				1610	1610	64	PCB
END LAKEWOOD - PUYALLUP INTERCHANGE											
128.06	5/424E	I-5 OVER S 96TH ST	0.6 N JCT SR 512	0005667A						87	CBox
128.06	5/424W	S 96TH ST OC	0.6 N JCT SR 512	0005667B						86	CBox
128.92	5/425	I-5 UNDER S 84TH ST	1.4 N JCT SR 512	0005667C		1604	1507	1606	1511	141	CS
129.59	5/426	I-5 UNDER S 74TH-72ND ST	2.1 N JCT SR 512	0005723A		1608	1408	1901	1703	183	CBox
SOUTHBOUND I-5 TO TACOMA MALL BLVD											
129.59	5/426A	S-W RAMP UNDER 74TH-72ND ST	2.1 N JCT SR 512	0013207A				1810	1809	54	CS

I-5 Milepost	Bridge Number	Crossing Name	Location	Structure Identification Number	Rdwy Width <= 20'	Vertical Clearances NB or EB Max	NB or EB Min	SB or WB Max	SB or WB Min	Bridge Length	Span Type
56TH ST INTERCHANGE											
JCT I-5 - 56TH ST											
SRMP 130.30 TO 131.05											
CS 2701											
3.2 N SR 512											
I-5 MAINLINE											
	5/428	I-5 UNDER S 56TH ST		0005831A		1608	1607	1607	1604	208	CVS
NORTHBOUND COLLECTOR - DISTRIBUTOR											
	5/428	NBCD UNDER S 56TH ST		0005831A		1609	1609			208	CVS
SOUTHBOUND COLLECTOR - DISTRIBUTOR											
	5/428	SBCD UNDER S 56TH ST		0005831A				1608	1607	208	CVS
END 56TH ST INTERCHANGE											
131.20	S17	I-5 UNDER S 48TH ST	3.4 N JCT SR 512	08526100		1908	1806	1706	1602	220	PCG
38TH ST INTERCHANGE											
JCT I-5 - 38TH ST											
SRMP 131.35 TO 132.08											
CS 2701											
4.4 N JCT SR 512											
I-5 MAINLINE											
	5/430	I-5 UNDER S 38TH ST		0015935A		1701	1701	1701	1701	324	PCTG
	5/430.5P	I-5 UNDER 37TH ST PED PATH		0015935B		2403	2400	2405	1906	597	PTCBox
NORTHBOUND COLLECTOR - DISTRIBUTOR											
	5/430	NBCD UNDER S 38TH ST		0015935A		1701	1701			324	PCTG
	5/430.5P	NBCD UNDER 37TH ST PED PATH		0015935B		2403	2403			597	PTCBox
NORTHBOUND I-5 TO WB S 38TH ST											
	5/430	N-W RAMP UNDER S 38TH ST		0015935A		1701	1701			324	PCTG
WB S 38TH ST TO NORTHBOUND I-5											
	5/430.5P	W-N RAMP UNDER 37TH ST PED		0015935B		1902	1902			597	PTCBox
SOUTHBOUND COLLECTOR - DISTRIBUTOR											
	5/430.5P	SBCD UNDER 37TH ST PED		0015935B				2404	2404	597	PTCBox
	5/430	SBCD UNDER S 38TH ST		0015935A				1701	1701	324	PCTG
SOUTHBOUND I-5 TO EB S 38TH ST											
	5/430.5P	S-E RAMP UNDER 37TH ST PED		0015935B				2404	2404	597	PTCBox
	5/430	S-E RAMP UNDER S 38TH ST		0015935A				1701	1701	324	PCTG
SOUTHBOUND I-5 TO WB S 38TH ST											
	5/430.5P	S-W RAMP UNDER 37TH ST PED		0015935B				1906	1906	597	PTCBox
END 38TH ST INTERCHANGE											

Milepost	Bridge Number	Crossing Name	Location	Structure Identification Number	Rdwy Width <= 20'	Vertical Clearances NB or EB Max	NB or EB Min	SB or WB Max	SB or WB Min	Bridge Length	Span Type
NALLEY VALLEY INTERCHANGE (SEE PAGE 22)											
JCT I-5 - SR 16											
SRMP 132.10 TO 132.88											
CS 2701											
4.9 N JCT SR 512											
I-5 MAINLINE											
	5/433	I-5 OVER S-N RAMP		0006145B						195	CBox
	5/434	I-5 OVER OLD N-N RAMP		0006145C						194	CBox
	5/433N-N	I-5 UNDER N-N RAMP		0017594A		2301	2301	1602	1602	1061	PTCSeg
	5/437	I-5 OVER S M ST		0006088B						232	CBox
SOUTHBOUND COLLECTOR DISTRIBUTOR											
	5/433N-N	SBCD UNDER N-N RAMP		0017594A				1809	1809	1061	PTCSeg
	5/434SCD	SBCD OVER OLD N-N RAMP		0008406A						199	CBOX
	5/433SCD	SBCD OVER S-N RAMP		0008406B						214	CBox
NORTHBOUND ON I-5 TO NORTHBOUND ON SR 16											
	5/433N-N	N-N RAMP OVER I-5		0017594A						1061	PTCSeg
SOUTHBOUND ON I-5 TO SPRAGUE AVE											
	5/435S-N	S-E RAMP TO SPRAGUE AVE		0017594B						2140	PCG
	5/435S-E	S-E RAMP TO SPRAGUE AVE		0017594C						420	PCG
SOUTHBOUND ON I-5 TO NORTHBOUND ON SR 16											
	5/435S-N	S-N RAMP TO NB 16		0017594B						2140	PCG
	16/6N-E	S-N RAMP UNDER N-E RAMP		0017594D		1701	1701			729	PCG PTCBox
	16/7	S-N RAMP UNDER SPRAGUE AVE		0017594F		1706	1706			426	PCG
NORTHBOUND I-5 TO NB I-5/I-705											
	5/433N-N	I-5 NBCD UNDER N-N RAMP		0017594A		1603	1603			1061	PTCSeg
	5/433TMP	I-5 NBCD OVER OLD N-N RAMP		0016958D						207	CVS
	5/437NCD	I-5 NBCD OVER S M ST		0016958A						232	PCG
END NALLEY VALLEY INTERCHANGE											
PACIFIC AVENUE INTERCHANGE (SEE PAGE 23)											
JCT I-5 - I-705 - SR 7											
SRMP 133.20 TO 134.18											
CS 2701											
1.5 N JCT SR 16											
I-5 MAINLINE											
	5/439	I-5 UNDER THOMPSON-YAKIMA AVE		0016958B		1906	1905	1900	1809	391	SBOX
	5/440	I-5 UNDER DELIN ST		0016958C		2501	2310	2208	2104	428	SBOX

I-5 Milepost	Bridge Number	Crossing Name	Location	Structure Identification Number	Rdwy Width <= 20'	Vertical Clearances NB or EB Max	NB or EB Min	SB or WB Max	SB or WB Min	Bridge Length	Span Type
	5/444	I-5 UNDER PACIFIC AVE		0006998A		2407	2207	1809	1609	563	PCG
	5/445E	I-5 NB OVER I-705, SR 7 & RR		0007326A						817	CBOX
	5/445W	I-5 SB OVER I-705, SR 7 & RR		0007326B						817	CBox
	5/448	I-5 UNDER MCKINLEY WAY		0006979A		2102	1909	1805	1703	322	PCB
NB ON I-5 COLLECTOR-DISTRIBUTOR TO I-705 & SR 7											
	5/439	I-5 NBCD UNDER YAKIMA AVE		0016958B		1803	1705			391	SBOX
	5/440	I-5 NBCD UNDER DELIN ST		0016958C		2806	2706			428	SBOX
NORTHBOUND ON I-5 CD TO SOUTHBOUND ON SR 7											
	5/444	N-S RAMP UNDER PACIFIC AVE		0006998A		4309	4309			563	PCG
	E8	N-S RAMP UNDER E 34TH ST		08512700		4909	4909			550	CA CTB
NORTHBOUND ON I-5 CD TO NORTHBOUND ON I-705											
	5/444	N-N RAMP UNDER PACIFIC AVE		0006998A		4309	4309			563	PCG
	5/445N-N	N-N RAMP I-5 TO I-705		0007326C						271	CBOX
	5/445E	N-N RAMP UNDER I-5 NB		0007326A		2209	2109			817	CBOX
	5/445W	N-N RAMP UNDER I-5 SB		0007326B		2601	2500			817	CBox
	705/6N-N	N-N RAMP S-N RAMP		0012992A						1451	PTCBox
	705/6E	N-N RAMP UNDER SCHUSTER PKWY		0012992B		1900	1811			2588	PTCBox
SOUTHBOUND ON I-5 TO NORTHBOUND ON I-705											
	5/448	S-N RAMP UNDER MCKINLEY WAY		0006979A				1607	1601	322	PCB
	705/6E	SCHUSTER PARKWAY		0012992B						2588	PTCBox
SOUTHBOUND ON I-5 TO SOUTHBOUND ON SR 7											
	5/448	S-S RAMP UNDER MCKINLEY WAY		0006979A				1607	1601	322	PCB
	5/446S-S	S-S RAMP OVER RAILROAD		0007505C						225	CBOX
	5/445W	S-S RAMP UNDER I-5 SB		0007326B				1902	1902	817	CBox
	5/445E	S-S RAMP UNDER I-5 NB		0007326A				1807	1807	817	CBOX
	5/445S-S	S-S RAMP OVER SR 7		0007326D						265	CBOX
	7/132N-N	S-S RAMP UNDER SR 7 NB		0007505D				1705	1705	688	CBOX
	E8	S-S RAMP UNDER E 34TH ST		08512700				9909	9909	550	CA CTB
NORTHBOUND ON I-5 CD TO NORTHBOUND I-5											
	5/439	I-5 NBCD UNDER YAKIMA AVE		0016958B		1811	1807			391	SBOX
	5/440	NBCD UNDER DELIN ST		0016958C		2508	2501			428	SBOX
PACIFIC AVE SB TO I-5 NORTHBOUND											
	5/442A	S-S RAMP UNDER S 30TH ST		0007505E				1604	1604	193	CBox
END PACIFIC AVENUE INTERCHANGE											
134.60	5/451	I-5 UNDER EAST L ST	0.8 N JCT SR 7	0006853A		4709	4209	3907	3211	373	CBOX
PORTLAND AVE TO SOUTHBOUND I-5											
134.60	5/451	W-S RAMP UNDER EAST L ST	0.8 N JCT SR 7	0006853A				3211	3211	373	CBOX
134.87	5/452E	I-5 OVER PORTLAND AVE	1.1 N JCT SR 7	0006792A						216	PCB
134.87	5/452W	I-5 OVER PORTLAND AVE	1.1 N JCT SR 7	0006792B						216	PCB

Milepost	Bridge Number	Crossing Name	Location	Structure Identification Number	Rdwy Width <= 20'	Vertical Clearances NB or EB Max	NB or EB Min	SB or WB Max	SB or WB Min	Bridge Length	Span Type
PUYALLUP RIVER INTERCHANGE (SEE PAGE 24)											
JCT I-5 - SR 167											
SRMP 135.03 TO 135.54											
CS 2701											
1.2 N JCT SR 7											
I-5 MAINLINE											
	5/453	I-5 OVER SR 167 NB		0006821A						121	PCB
	5/455	I-5 OVER EAST T ST SEWER		0006979B						150	PCB
	5/456E	I-5 OVER SR 167 SB PUYALLUP R		0006613A						1470	PCB
	5/456W	I-5 OVER SR 167 SB PUYALLUP R		0006613B						1455	PCB
NORTHBOUND ON I-5 TO NORTHBOUND ON SR 167											
	5/454N-N	N-N RAMP OVER E-N RAMP		0006979C	2000					218	CBOX
	5/455N-N	N-N RAMP OVER DRAINAGE		0006979D	2000					110	CS
SOUTHBOUND ON I-5 TO NORTHBOUND ON SR 167											
	5/455S-N	S-N RAMP OVER S-S RAMP		0006979E	2000					184	CBOX
	5/453	S-N RAMP UNDER I-5		0006821A		1607	1605			121	PCB
	167/11E	S-N RAMP OVER DRAINAGE		0006979F	2000					230	CS
EASTBOUND ON EAST BAY ST TO I-5 NORTHBOUND											
	5/453	E-N RAMP UNDER I-5		0006821A		1607	1605			121	PCB
	5/454N-N	E-N RAMP UNDER N-N RAMP		0006979C		1600	1508			218	CBOX
	5/455E-N	E-N RAMP OVER DRAINAGE		0006979H						134	CS
END PUYALLUP RIVER INTERCHANGE											
136.09	5/457	I-5 UNDER PORT OF TACOMA RD	0.8 N JCT SR 167	0006480A		1907	1900	1703	1605	300	PCB
I-5 NB TO PORT OF TACOMA RD NB											
136.09	5/457	N-N RAMP UNDER PORT TACOMA RD	0.8 N JCT SR 167	0006480A		1907	1900			300	PCB
136.63	5/458E	WAPATO CREEK	1.4 N JCT SR 167	0006379A						60	CS
136.63	5/458W	WAPATO CREEK	1.4 N JCT SR 167	0006379B						60	CS
137.45	99/400	I-5 UNDER SR 99	2.2 N JCT SR 167	0006480B		1610	1607	1700	1604	321	PCG
I-5 NORTHBOUND TO SR 99 NORTHBOUND											
137.45	99/400	N-N RAMP UNDER SR 99	2.2 N JCT SR 167	0006480B		1607	1607			321	PCG
SR 99 (54TH AVE) NB TO I-5 SOUTHBOUND											
137.45	99/400	N-S RAMP UNDER SR 99	2.2 N JCT SR 167	0006480B				1608	1608	321	PCG
137.45		JCT SR 99	2.2 N JCT SR 167								
138.49	5/461	I-5 UNDER ARDENA RD	1.0 N JCT SR 99	0006361A		1806	1604	1803	1704	374	CBOX
ARDENA ROAD ACCESS											
138.49	5/461A	70TH AVE E OVER HYLEBOS CREEK	1.0 N JCT SR 99	0006480C						84	CS
138.76	5/462E	HYLEBOS CREEK	1.3 N JCT SR 99	0006361B						78	CS
138.76	5/462W	HYLEBOS CREEK	1.3 N JCT SR 99	0006361C						78	CS

I-5 Milepost	Bridge Number	Crossing Name	Location	Structure Identification Number	Rdwy Width <= 20'	Vertical Clearances NB or EB Max	NB or EB Min	SB or WB Max	SB or WB Min	Bridge Length	Span Type
139.06	5/463	I-5 UNDER PORTER WAY	1.6 N JCT SR 99	0006443A		1606	1603	1606	1603	615	PCG
139.11	5/464E	HYLEBOS CREEK	1.7 N JCT SR 99	0006379C						402	CVS
139.11	5/464W	HYLEBOS CREEK	1.7 N JCT SR 99	0006379D						322	CVS
139.50		PIERCE-KING CO LINE	2.1 N JCT SR 99								
140.15	5/501	I-5 UNDER S 375TH ST	0.7 N PIERCE CO	0006094A		1803	1606	1908	1807	301	PCB
141.25	161/102	I-5 UNDER SR 161	1.8 N PIERCE CO	0006094D		1700	1610	1603	1510	406	PCB
NORTHBOUND AND SOUTHBOUND I-5 HOV LANES											
141.25	161/102	I-5 HOV UNDER SR 161	1.8 N PIERCE CO	0006094D		1508	1508			406	PCB
FUTURE - I-5 SB TO SR 161 VIA S-W RAMP (UNDER CONSTRUCTION)											
141.50	5/502.50SW	S-W RAMP OVER HYLEBOS	2.0 N PIERCE CO	0017936C	2000					10	CCULV
I-5 / SR 18 INTERCHANGE											
JCT I-5 - SR 18											
SRMP 141.54 TO 142.22											
CS 172792 A125 MAJOR											
JCT SR 18											
I-5 MAINLINE											
	18/1W-S	I-5 UNDER W-S RAMP		0017936B		2005	2005	2005	2005	2407	SBox PCG
	18/1E-N	I-5 UNDER E-N RAMP		0017936A		2001	2001	2003	2003	1449	SBox PCG
	5/503E	I-5 OVER SR 18		0006078A						206	PCG
	5/503W	I-5 OVER SR 18		0006078B						213	PCG
NORTHBOUND I-5 TO WESTBOUND SR 18											
	18/1E-N	N-W RAMP UNDER E-N RAMP		0017936A		1805	1805			1449	SBox PCG
	18/1E-N	N-W RAMP UNDER E-N RAMP		0017936A		3709	3709			1449	SBox PCG
END I-5 / SR 18 INTERCHANGE											
142.79	5/504E	I-5 OVER S 336TH ST	0.8 N JCT SR 18	0006094B						198	CBox
142.79	5/504W	I-5 OVER S 336TH ST	0.8 N JCT SR 18	0006094C						156	CS
143.83	5/505	I-5 UNDER S 32OTH ST	1.8 N JCT SR 18	0006262A		1610	1610	1600	1510	332	PCB
S 320TH ST EASTBOUND TO I-5 NORTHBOUND											
143.83	5/505	E-N RAMP UNDER S 320TH ST	1.8 N JCT SR 18	0006262A		1610	1610			332	PCB
144.02	5/505.7	I-5 SB UNDER S 317TH ST	2.0 N JCT SR 18	0016757A				1706	1706	128	PCTG
I-5 NORTHBOUND HOV TO S 317TH ST											
144.02	5/505	I-5 NB HOV UNDER S 320TH ST	1.8 N JCT SR 18	0006262A		1610	1610			332	PCB
144.02	5/505.7	S 317TH ST OVER I-5	2.0 N JCT SR 18	0016757A						128	PCTG
I-5 SOUTHBOUND TO S 320TH ST											
144.02	5/505.7	S-W RAMP UNDER S 317TH ST	2.0 N JCT SR 18	0016757A				1706	1706	128	PCTG
144.65	5/506E	I-5 OVER MILITARY RD	2.6 N JCT SR 18	0006124A						199	CBOX
144.65	5/506W	I-5 OVER MILITARY RD	2.6 N JCT SR 18	0006124B						199	CBOX
145.79	5/507E	I-5 OVER S 288TH ST	3.8 N JCT SR 18	0006313A						157	PCB

Milepost	Bridge Number	Crossing Name	Location	Structure Identification Number	Rdwy Width <= 20'	Vertical Clearances NB or EB Max	NB or EB Min	SB or WB Max	SB or WB Min	Bridge Length	Span Type
145.79	5/507W	I-5 OVER S 288TH ST	3.8 N JCT SR 18	0006313B						157	PCB
146.43	5/508W	I-5 OVER MILITARY RD	4.4 N JCT SR 18	0006207A						243	PCB
146.44	5/508E	I-5 OVER MILITARY RD	4.4 N JCT SR 18	0006207B						243	PCB
146.81	5/509E	I-5 OVER S 272ND ST	4.8 N JCT SR 18	0006313C						151	PCB
146.81	5/509W	I-5 OVER S 272ND ST	4.8 N JCT SR 18	0006313D						151	PCB
147.64	5/510E	I-5 OVER S 260TH ST	5.6 N JCT SR 18	0006186A						162	CS
147.64	5/510W	I-5 OVER S 260TH ST	5.6 N JCT SR 18	0006186B						162	CS
149.17	5/511E	I-5 OVER SR 516	7.2 N JCT SR 18	0006820A						269	PCG
149.17	5/511W	I-5 OVER SR 516	7.2 N JCT SR 18	0006820B						259	PCB
149.17		JCT SR 516	7.2 N JCT SR 18								
150.33	5/513	I-5 UNDER S 216TH ST	1.1 N JCT SR 516	0007090A		2008	2001	1808	1711	290	PCG
151.18	5/515	I-5 UNDER MILITARY RD	2.0 N JCT SR 516	0007075A		1904	1903	2011	1905	515	CBox
MILITARY RD TO SOUTHBOUND I-5											
151.18	5/515	E-S RAMP UNDER MILITARY RD	2.0 N JCT SR 516	0007075A				1905	1905	515	CBox
152.26	5/516E	I-5 OVER ORILLIA RD	3.1 N JCT SR 516	0007090B						195	PCG
152.26	5/516W	I-5 OVER ORILLIA RD	3.1 N JCT SR 516	0007090C						230	PCG
SOUTHBOUND ON I-5 TO S 188TH ST											
152.48	5/517A	I-5 S-W RAMP UNDER MILITARY RD	3.3 N JCT SR 516	0007459A				1903	1903	227	PCB
153.15	5/518	I-5 UNDER S 178TH ST	4.0 N JCT SR 516	0007401A		2000	1800	1708	1601	322	PCG
153.65	5/519E	SLIDE BRIDGE STA 2507	4.5 N JCT SR 516	0007401B						515	PCG
154.12	5/520E	I-5 NB UNDER KLICKITAT DR	5.0 N JCT SR 516	0007401C		1603	1511			189	PCB
I-5 NORTHBOUND TO SOUTHCENTER PKWY NB											
154.12	5/520E	N-N RAMP UNDER KLICKITAT DR	5.0 N JCT SR 516	0007401C		1603	1603			189	PCB
154.13	5/520W	I-5 OVER KLICKITAT DR	5.0 N JCT SR 516	0007401D						163	PCB
SR 518 EB HOV & KLICKITAT DR TO SOUTHBOUND I-5											
154.13	5/520E-S	E-S RAMP & HOV	5.0 N JCT SR 516	0014812A						140	PCB
TUKWILA INTERCHANGE (SEE PAGE 25)											
JCT I-5 - I-405 - SR 518											
SRMP 154.15 TO 154.96											
CS 1727											
5.2 N JCT SR 516											
I-5 MAINLINE											
	5/521E	I-5 OVER E-N AND S-N RAMPS		0007401E						217	PCG
	5/521W	I-5 OVER E-N RAMP		0007401F						146	PCG
	405/1	I-5 UNDER I-405		0007401J		1900	1602	2008	2007	560	CBOX
	5/522W	I-5 OVER E-N RAMP		0007401G						168	PCG
	5/523E	I-5 OVER SOUTHCENTER BLVD		0007442A						98	PCG
	5/523W	I-5 OVER SOUTHCENTER BLVD		0007442B						84	PCG

I-5 Milepost	Bridge Number	Crossing Name	Location	Structure Identification Number	Rdwy Width <= 20'	Vertical Clearances NB or EB Max	NB or EB Min	SB or WB Max	SB or WB Min	Bridge Length	Span Type
NORTHBOUND ON I-5 TO WESTBOUND ON SR 518											
	5/521N-W	N-W RAMP OVER RAMPS		0007401H						215	PCG
	405/1	N-W RAMP OVER I-5		0007401J						560	CBOX
SOUTHBOUND ON I-5 TO NORTHBOUND ON I-405											
	5/523W	I-5 OVER SOUTHCENTER BLVD		0007442B						84	PCG
	5/522S-E	S-E RAMP OVER E-N RAMP		0007401I						176	PCG
	405/1	S-E RAMP UNDER I-405		0007401J				2207	2110	560	CBOX
	5/522HOV	S-E RAMP UNDER HOV LANES		0014621B				1707	1707	894	PCG
	5/521E	S-E RAMP UNDER I-5		0007401E				1709	1605	217	PCG
	5/521N-W	S-E RAMP UNDER N-W RAMP		0007401H				1711	1604	215	PCG
SOUTHBOUND ON I-5 TO WESTBOUND ON SR 518											
	5/523S-W	S-W RAMP OVER SOUTHCENTER BLVD		0007442C						80	PCG
	518/22	S-W RAMP UNDER 51ST AVE S		0007401K				1701	1701	295	CBOX
I-5 HOV LANES NORTHBOUND											
	5/522HOV	HOV LANES OVER RAMPS		0014621B						894	PCG
	405/1	I-5 HOV UNDER I-405		0007401J		1605	1605			560	CBOX
	5/523HOV	HOV OVER SOUTHCENTER BLVD		0014621C						130	PCG
I-5 HOV LANES SOUTHBOUND											
	5/523W	I-5 OVER SOUTHCENTER BLVD		0007442B						84	PCG
	5/522HOV	HOV LANES OVER RAMPS		0014621B						894	PCG
	405/1	I-5 HOV UNDER I-405		0007401J				1605	1605	560	CBOX
	5/520HOV	SB HOV OVER KLICKITAT DR		0014621A						171	PCB
END TUKWILA INTERCHANGE											
155.32	5/524	I-5 UNDER S 144TH ST	0.9 N JCT I-405	0007618A		1706	1700	1606	1604	329	PCB
155.91	599/1S-S	I-5 SB LANES UNDER SR 599 RAMP	1.5 N JCT I-405	0007618F				1903	1605	301	CBOX
155.91	5/525N-N	I-5 UNDER N-N RAMP	1.5 N JCT I-405	0007618B		1701	1603	2001	1606	532	CBOX
NORTHBOUND ON I-5 TO NORTHBOUND ON SR 599											
155.91	5/525N-N	N-N RAMP OVER I-5	1.5 N JCT I-405	0007618B						532	CBOX
155.91		JCT SR 599	1.5 N JCT I-405								
155.98	5/525.5E	I-5 OVER INTERURBAN AVE	0.1 N JCT SR 599	0007618C						160	PCG
155.98	5/525.5W	I-5 OVER INTERURBAN AVE	0.1 N JCT SR 599	0007618D						149	PCB
I-5 HOV LANES SB											
155.98	5/525.5H	I-5 HOV OVER INTERURBAN AVE	0.1 N JCT SR 599	0014543A						158	PCB
156.34	5/526E	I-5 OVER DUWAMISH RIVER & RR	0.4 N JCT SR 599	0007171A						812	SG CBox
156.35	5/526W	I-5 OVER DUWAMISH RIVER & RR	0.4 N JCT SR 599	0007171B						812	SG CBox
156.48	5/526.1	I-5 UNDER S 129TH ST	0.5 N JCT SR 599	0007843A		1809	1806	1702	1700	930	SG TTC
157.34	900/13W	I-5 UNDER SR 900 (EB)	1.3 N JCT SR 599	0007618H		1904	1805	1705	1607	450	CBOX
157.34		JCT SR 900	1.6 N JCT SR 599								
157.77	900/12W	I-5 UNDER SR 900 (EB)	1.6 N JCT SR 599	0007618G		1706	1701	1701	1606	450	CBOX

Milepost	Bridge Number	Crossing Name	Location	Structure Identification Number	Rdwy Width <= 20'	Vertical Clearances NB or EB Max	NB or EB Min	SB or WB Max	SB or WB Min	Bridge Length	Span Type
157.77		JCT SR 900	0.4 N JCT SR 900								
157.97	C755-A	I-5 UNDER LIGHT RAIL BRIDGE	0.2 N JCT SR 900	08835300		3510	3502	3505	3208	9824	
158.01	5/528	I-5 UNDER BOEING ACCESS RD	0.5 N JCT SR 900	0007618E		1709	1610	2003	1803	337	PCB
NORTHBOUND COLLECTOR-DISTRIBUTOR											
158.01	C755-A	NBCD UNDER LIGHT RAIL BRIDGE	0.2 N JCT SR 900	08835300		3207	3207			9824	
158.01	5/528	I-5 NBCD UNDER BOEING ACCESS R	0.5 N JCT SR 900	0007618E		1506	1506			337	PCB
BOEING ACCESS RD TO NORTHBOUND COLLECTOR-DISTRIBUTOR											
158.01	C755-A	W-N RAMP UNDER LIGHT RAIL BR	0.2 N JCT SR 900	08835300		2900	2706			9824	
158.45	5/530E	NORFOLK ST SEWER	1.0 N JCT SR 900	0007617A						64	PCB
158.45	5/530W	NORFOLK ST SEWER	1.0 N JCT SR 900	0007617B						74	PCB
159.67	5/531E	I-5 OVER MILITARY RD	2.2 N JCT SR 900	0007617C						161	CS
159.67	5/531W	I-5 OVER MILITARY RD	2.2 N JCT SR 900	0007617D						149	CS
160.07	5/532W	SB VIADUCT STA 1918	2.6 N JCT SR 900	0007990A						529	SG
ALBRO PL - CORSON AVE INTERCHANGE **JCT I-5 - ALBRO PL - CORSON AVE** **SRMP 160.70 TO 161.91** **CS 1727** **3.9 N JCT SR 900**											
I-5 MAINLINE											
	5/532.5	I-5 UNDER ALBRO ST		0007675A		1709	1601	1901	1605	287	CBOX
	5/533E-N	I-5 UNDER E-N RAMP		0007734D		1707	1601	1801	1603	339	CBox
	5/533.5W	I-5 SB OVER N-W RAMP		0007734A						469	CBOX
	5/534E	I-5 OVER LUCILE ST		0007734B						172	CS
	5/534W	I-5 OVER LUCILE ST		0007734C						190	CS
NORTHBOUND ON I-5 TO SWIFT AVE											
	5/532.1	N-SWIFT RAMP		0008568A						391	CBox
SWIFT AVE TO NORTHBOUND ON I-5											
	5/532.5	SWIFT-N RAMP UNDER ALBRO ST		0007675A		1708	1708			287	CBOX
	5/533E-N	SWIFT-N RAMP UNDER E-N RAMP		0007734D		1707	1601			339	CBox
NORTHBOUND ON I-5 TO CORSON AVE											
	5/533E-N	N-W RAMP UNDER E-N RAMP		0007734D		1600	1600			339	CBox
	5/533.5W	N-W RAMP UNDER I-5 SB		0007734A		1601	1601			469	CBOX
	5/534N-W	N-W RAMP OVER RR		0007930A						291	CBox
	5/534A	N-W RAMP OVER AIRPORT WAY		0007930B						636	CBox
EAST TO NORTH RAMP TO NORTHBOUND ON I-5											
	5/533A	E-N RAMP OVER RR, AIRPORT WAY		0007882A						938	CBox
	5/533E-N	E-N RAMP OVER I-5		0007734D						339	CBox
	5/534E	E-N RAMP OVER LUCILE ST		0007734B						172	CS

I-5 Milepost	Bridge Number	Crossing Name	Location	Structure Identification Number	Rdwy Width <= 20'	Vertical Clearances NB or EB Max	NB or EB Min	SB or WB Max	SB or WB Min	Bridge Length	Span Type
EAST TO SOUTH RAMP TO SOUTHBOUND ON I-5											
	5/533A	E-S RAMP OVER RR, AIRPORT WAY		0007882A						938	CBox
	5/532.5	E-S RAMP UNDER ALBRO ST		0007675A				1607	1607	287	CBOX
SOUTHBOUND ON I-5 TO ALBRO PLACE											
	5/533S-E	S-ALBRO RAMP BR		0007734E						173	CS
	5/533A	S-ALBRO RAMP UNDER E-N RAMP		0007882A				1905	1905	938	CBox
SOUTHBOUND ON I-5 TO CORSON AVE											
	5/534S-W	S-W RAMP OVER LUCILE ST		0007930C						550	CBox
	5/534A	S-W RAMP OVER AIRPORT WAY		0007930B						636	CBox
END ALBRO PL - CORSON AVE INTERCHANGE											
162.19	5/535E	NB VIADUCT STA 2032	4.5 N JCT SR 900	0007816A						901	PCB
162.24	5/535W	SB VIADUCT STA 2032	4.5 N JCT SR 900	0007816B						604	PCB
SPOKANE STREET INTERCHANGE (SEE PAGE 26) **JCT I-5 - SPOKANE ST** **SRMP 162.64 TO 163.44** **CS 1727** **5.5 N JCT SR 900**											
I-5 MAINLINE											
	5/536E	NB VIADUCT STA 2064		0007741A						746	CS
	5/536W	SB VIADUCT STA 2064		0007741B						746	CS
	5/536N-W	I-5 UNDER N-W RAMP		0007741G		2506	1903	3204	2805	1722	CBOX
	5/537S	I-5 UNDER SPOKANE ST EB		0007741T		2905	2805	3101	2904	1793	CBox
	5/537E-N	I-5 UNDER E-N RAMP		0007741J		1904	1608	2500	2407	284	CBOX
	5/537W-S	I-5 UNDER W-S RAMP		0007741M		4010	4008	4402	4400	1661	CBOX
	5/537N	I-5 UNDER SPOKANE ST WB		0007741R		3901	3709	3905	3703	2885	CBOX
	5/538E	NB VIADUCT STA 2075		0007741C						872	CS
	5/539W	SB VIADUCT STA 2075		0007741D						6622	CS
	5/538S-E	I-5 UNDER S-E RAMP		0007741P		1700	1603	2009	1809	1422	CBox CS
	5/539E	NB VIADUCT STA 2085		0007741E						5825	CS
NORTHBOUND ON I-5 TO COLUMBIAN WAY											
	5/536N-E	N-E RAMP BR		0007741F						872	CS
NORTHBOUND ON I-5 TO SPOKANE ST VIADUCT (ELEVATED ROADWAY)											
	5/536N-W	N-W RAMP OVER I-5 MAINLINE		0007741G						1722	CBOX
	5/537W-S	N-W RAMP UNDER W-S RAMP		0007741M		1810	1801			1661	CBOX
	5/537N	N-W RAMP WB VIADUCT		0007741R						2885	CBOX
NORTHBOUND ON I-5 TO SPOKANE ST AT 6TH AVE (GROUND LEVEL)											
	5/536N-W	N-6TH RAMP OVER I-5		0007741G						1722	CBOX
	5/537N-W	N-6TH RAMP BRIDGE		0007741H						722	CBOX

Milepost	Bridge Number	Crossing Name	Location	Structure Identification Number	Rdwy Width <= 20'	Vertical Clearances NB or EB Max	NB or EB Min	SB or WB Max	SB or WB Min	Bridge Length	Span Type
	5/537W-S	N-6TH RAMP UNDER W-S RAMP		0007741M		1704	1609			1661	CBOX
	5/537W-W	N-6TH RAMP BRIDGE		0007741S						398	CBOX CS
	5/536N-W	N-6TH RAMP UNDER D-W RAMP		0007741G		2001	1611			1722	CBOX
COLUMBIAN WAY TO I-5 NORTHBOUND											
	5/537N	W-N RAMP UNDER VIADUCT WB		0007741R		1610	1609			2885	CBOX
	5/538W-N	W-N RAMP BR		0007741I						406	CS
	5/539E	NB VIADUCT STA 2085		0007741E						5825	CS
SPOKANE ST VIADUCT (ELEVATED ROADWAY) TO I-5 NORTHBOUND											
	5/537S	EB VIADUCT		0007741T						1793	CBox
	5/537W-S	E-N RAMP UNDER W-S RAMP		0007741M		3409	3409			1661	CBOX
	5/536N-W	E-N RAMP UNDER N-W RAMP		0007741G		2004	2004			1722	CBOX
	5/537N-W	E-N RAMP UNDER N-6TH RAMP		0007741H		2005	1701			722	CBOX
	5/537E-N	E-N RAMP OVER I-5		0007741J						284	CBOX
	5/538S-E	E-N RAMP UNDER S-E RAMP		0007741P		1906	1807			1422	CBox CS
	5/538E-N	E-N RAMP BR		0007741K						406	CS
	5/539E	NB VIADUCT STA 2085		0007741E						5825	CS
SPOKANE ST AT 6TH AVE (GROUND LEVEL) TO I-5 NORTHBOUND											
	5/537E-E	6TH-N RAMP BR		0007741L	1807					228	CBOX CS
	5/537S	6TH-N RAMP EB VIADUCT		0007741T						1793	CBox
	5/536N-W	6TH-N RAMP UNDER N-W RAMP		0007741G		2002	2002			1722	CBOX
	5/537N-W	6TH-N RAMP UNDER N-6TH RAMP		0007741H		2005	1701			722	CBOX
	5/537E-N	6TH-N RAMP OVER I-5		0007741J						284	CBOX
	5/538S-E	6TH-N RAMP UNDER S-E RAMP		0007741P		1906	1807			1422	CBox CS
	5/538E-N	E-N RAMP BR		0007741K						406	CS
	5/539E	NB VIADUCT STA 2085		0007741E						5825	CS
COLUMBIAN WAY TO I-5 SOUTHBOUND											
	5/537N	W-S RAMP UNDER VIADUCT WB		0007741R						2885	CBOX
	5/537W-S	W-S RAMP OVER MAINLINE & RAMPS		0007741M						1661	CBOX
SPOKANE ST VIADUCT (ELEVATED ROADWAY) TO I-5 SOUTHBOUND											
	5/537S	E-S RAMP EB VIADUCT		0007741T						1793	CBox
	5/537E-S	E-S RAMP BR		0007741N						1206	CBOX
	5/537W-S	E-S RAMP UNDER W-S RAMP		0007741M				6207	6109	1661	CBOX
	5/536W	SB VIADUCT STA 2064		0007741B						746	CS
SPOKANE ST AT 6TH AVE (GROUND LEVEL) TO I-5 SOUTHBOUND											
	5/536E-S	6TH-S RAMP BR		0007741O						424	CBOX CS
	5/537E-S	6TH-S RAMP E-S RAMP BR		0007741N						1206	CBOX
	5/537W-S	6TH-S RAMP UNDER W-S RAMP		0007741M				6207	6109	1661	CBOX
	5/536W	SB VIADUCT STA 2064		0007741B						746	CS

I-5 Milepost	Bridge Number	Crossing Name	Location	Structure Identification Number	Rdwy Width <= 20'	Vertical Clearances NB or EB Max	NB or EB Min	SB or WB Max	SB or WB Min	Bridge Length	Span Type
SOUTHBOUND ON I-5 TO COLUMBIAN WAY											
	5/538S-E	S-E RAMP OVER I-5		0007741P						1422	CBox CS
	5/537N	S-E RAMP UNDER VIADUCT WB		0007741R				1903	1611	2885	CBOX
SOUTHBOUND ON I-5 TO SPOKANE ST VIADUCT (ELEVATED ROADWAY)											
	5/538S-E	S-W RAMP UNDER S-E RAMP		0007741P						1422	CBox CS
	5/538S-W	S-W RAMP BR		0007741Q						1029	CBOX
	5/537N	S-W RAMP WB VIADUCT		0007741R						2885	CBOX
COLUMBIAN WAY TO SPOKANE ST VIADUCT (ELEVATED ROADWAY)											
	5/537N	S-E RAMP WB VIADUCT		0007741R						2885	CBOX
COLUMBIAN WAY TO SPOKANE ST AT 6TH AVE (GROUND LEVEL)											
	5/537N	W-6TH RAMP WB VIADUCT		0007741R						2885	CBOX
	5/537W-W	W-6TH RAMP BR		0007741S						398	CBOX CS
	5/536N-W	W-6TH RAMP UNDER N-W RAMP		0007741G				2001	1611	1722	CBOX
SPOKANE ST VIADUCT (ELEVATED ROADWAY) TO COLUMBIAN WAY											
	5/537S	EB LANES OVER I-5		0007741T						1793	CBox
	5/536N-W	EB LANES UNDER N-W RAMP		0007741G		2004	2004			1722	CBOX
	5/537N-W	EB LANES UNDER N-6TH RAMP		0007741H		2005	1701			722	CBOX
SPOKANE ST AT 6TH AVE (GROUND LEVEL) TO COLUMBIAN WAY											
	5/537E-E	6TH-E RAMP BR		0007741L	1807					228	CBOX CS
	5/537S	6TH-E RAMP EB VIADUCT		0007741T						1793	CBox
	5/536N-W	6TH-E RAMP UNDER N-W RAMP		0007741G		2004	2004			1722	CBOX
	5/537N-W	6TH-E RAMP UNDER N-6TH RAMP		0007741H		2005	1701			722	CBOX
END SPOKANE STREET INTERCHANGE											
SOUTHBOUND ON I-5 TO FOREST ST											
163.44	5/539S-W	S-W RAMP FOREST ST	5.9 N JCT SR 900	0007686A						698	CBox CS
163.96	5/539.5	I-5 UNDER BEACON-HOLGATE	6.5 N JCT SR 900	0007686B		2101	1607	3100	2600	771	CBOX CS
INTERSTATE INTERCHANGE (SEE PAGE 27) **JCT I-5 - I-90** **SRMP 164.12 TO 164.93** **CS 1727** **7.0 N JCT SR 900**											
I-5 MAINLINE											
	5/540N-W	I-5 UNDER N-W RAMP		0007565A		1803	1609	4007	3910	1282	CBOX POBX
	90/10W-S	I-5 UNDER W-S RAMP		0007565B		1707	1608	1704	1602	1245	CBox
	90/10WB	I-5 UNDER I-90		0007565C		1900	1809	1802	1708	1685	PTCBox CBox
	90/10E-N	I-5 UNDER E-N RAMP		0007565D		2000	1703	2601	2407	513	CBox
	90/5HOV	I-5 UNDER I-90 HOV		0013502D		3511	3511	3511	3511	1659	SBox
	5/542S-E	I-5 UNDER S-E RAMP		0007565E		3000	2611	2211	1905	947	CBox

Milepost	Bridge Number	Crossing Name	Location	Structure Identification Number	Rdwy Width <= 20'	Vertical Clearances NB or EB Max	NB or EB Min	SB or WB Max	SB or WB Min	Bridge Length	Span Type
	5/542E	I-5 OVER DEARBORN ST		0007565F						219	CBOX
	5/542W	I-5 OVER DEARBORN ST		0007565G						219	CBOX
	5/543E	I-5 OVER KING-JACKSON ST		0007504A						706	CBOX
	5/543W	I-5 OVER KING-JACKSON ST		0007504B						712	CBOX
NORTHBOUND COLLECTOR-DISTRIBUTOR											
	5/539NCD	NBCD RAMP BR		0007686C						151	CS
	90/10W-S	NBCD UNDER W-S RAMP		0007565B		1603	1603			1245	CBox
	90/10WB	NBCD UNDER I-90		0007565C		1706	1701			1685	PTCBox CBox
	5/542S-E	NBCD UNDER S-E RAMP		0007565E		3411	3411			947	CBox
	90/5HOV	NBCD UNDER I-90 HOV		0013502D		2011	2011			1659	SBox
	5/542E-N	NBCD UNDER DEARBORN-N RAMP		0007565M		1702	1702			749	CBOX
	5/542NCD	NBCD OVER DEARBORN ST		0007565I						216	CBOX
	5/543NCD	NBCD OVER KING-JACKSON ST		0007504C						709	CBOX
SOUTHBOUND COLLECTOR-DISTRIBUTOR											
	5/543SCD	SBCD OVER KING-JACKSON ST		0007504D						709	CBOX
	5/542SCD	SBCD OVER DEARBORN ST		0007565J						216	CBOX
	90/5HOV	SBCD UNDER I-90 HOV		0013502D				4105	4105	1659	SBox
	90/10E-N	SBCD UNDER E-N RAMP		0007565D				1711	1711	513	CBox
	90/10WB	SBCD UNDER I-90		0007565C				2106	2011	1685	PTCBox CBox
	90/10W-S	SBCD UNDER W-S RAMP		0007565B				1801	1707	1245	CBox
	5/540N-W	SBCD UNDER N-W RAMP		0007565A				4200	4200	1282	CBOX POBX
	5/539SCD	SBCD VIADUCT STA 2133		0007686D						729	CS
EASTBOUND ON DEARBORN TO NORTHBOUND COLLECTOR-DISTRIBUTOR											
	5/542SCD	DEARBORN ST UNDER I-5 SBCD		0007565J		2106	2101			216	CBOX
	5/542S-E	DEARBORN UNDER S-E RAMP		0007565E		3404	3400			947	CBox
	5/542W	DEARBORN ST UNDER I-5		0007565G		2004	2000			219	CBOX
	5/542E	DEARBORN ST UNDER I-5		0007565F		2004	2000			219	CBOX
	5/542E-N	DEARBORN-N UNDER E-N RAMP		0007565M		2806	2800			749	CBOX
	5/542NCD	DEARBORN ST UNDER I-5 NBCD		0007565I		2211	2206			216	CBOX
	90/10WCD	DEARBORN-N UNDER W-NBCD RAMP		0007565L		2307	2304			865	CBox
	90/10WCD	DEARBORN-N UNDER W-NBCD RAMP		0007565L		1511	1511			865	CBox
	5/542E-N	DEARBORN-N RAMP		0007565M						749	CBOX
	5/543NCD	NBCD OVER KING-JACKSON ST		0007504C						709	CBOX
SOUTHBOUND COLLECTOR-DISTRIBUTOR TO AIRPORT WAY											
	5/542SCD	SBCD OVER DEARBORN ST		0007565J						216	CBOX
	90/5HOV	S-AIRPORT RAMP UNDER I-90 HOV		0013502D				4105	4105	1659	SBox
	90/10E-N	S-AIRPORT RAMP UNDER E-N RAMP		0007565D				3301	3204	513	CBox
	90/10WB	S-AIRPORT RAMP UNDER I-90		0007565C				2009	2009	1685	PTCBox CBox
	5/540S-W	S-AIRPORT WAY BR		0007565K						518	CBOX

I-5 Milepost	Bridge Number	Crossing Name	Location	Structure Identification Number	Rdwy Width <= 20'	Vertical Clearances NB or EB Max	NB or EB Min	SB or WB Max	SB or WB Min	Bridge Length	Span Type
	5/540N-W	S-AIRPT RAMP UNDER N-W RAMP		0007565A				4109	4109	1282	CBOX POBX
	90/10E-S	S-AIRPT RAMP E-S RAMP UC		000000OC				2606	2606	640	PTCBox CBox
SOUTHBOUND I-5 TO EASTBOUND I-90											
	5/542S-E	S-E RAMP OVER I-5		0007565E						947	CBox
NORTHBOUND I-5 TO WESTBOUND I-90											
	5/540N-W	N-W RAMP OVER I-5		0007565A						1282	CBOX POBX
SOUTHBOUND I-5 CD TO WESTBOUND I-90											
	5/541S-W	S-W RAMP		0007565N						459	CBox
	90/5HOV	S-W RAMP UNDER I-90 HOV		0013502D				2911	2911	1659	SBox
END INTERSTATE INTERCHANGE											
SEATTLE FREEWAY REVERSIBLE LANE BRIDGES AT END OF I-5											
SEATTLE FREEWAY SECTION 1 YESLER ST TO 8TH AVE SRMP 165.10 TO 165.81 CS 1727 0.6 N JCT I-90											
I-5 MAINLINE											
	5/544	I-5 UNDER YESLER WAY		0007504E		2510	2110	1902	1506	391	CBox
	5/545E	NB VIADUCT		0007110A						4714	CBox
	5/545W	SB VIADUCT STA 2195		0007110B						807	CBox
	5/546	I-5 UNDER MADISON ST		0007110C		2106	2009	3908	3808	280	CBox
	5/547	I-5 UNDER SPRING ST		0007110D		2405	2105	3403	3102	279	CBox
	5/545N-W	I-5 SB UNDER N-SENECA RAMP		0007110H				2101	2001	972	CBox
	5/548PS	I-5 UNDER S PARK PLAZA		0009839A		1802	1605	2506	2506	253	Plaza
	5/548	I-5 UNDER SENECA ST		0007110E		1811	1500	2809	2508	250	CBox
	5/548PN	I-5 UNDER N PARK PLAZA		0009668A		1611	1611	1808	1808	293	Plaza
	5/549E-N	I-5 UNDER UNIVERSITY-N RAMP		0007409B				2105	1808	638	CBox
	5/549CNC	WASH ST CONVENTION CENTR		000000PJ		1510	1510	1511	1511	547	CLTun
	5/549	I-5 UNDER 8TH AVE-TRADE CENTER		0007409A		1510	1510	1511	1511	859	CBox CS
NORTHBOUND COLLECTOR-DISTRIBUTOR											
	5/544	NBCD UNDER YESLER WAY		0007504E		2108	1906			391	CBox
	5/545NCD	NBCD VIADUCT STA 2195		0007110F						702	CBox
	5/546	NBCD UNDER MADISON ST		0007110C		2401	2401			280	CBox
	5/547	NBCD UNDER SPRING ST		0007110D		2405	2405			279	CBox
SOUTHBOUND COLLECTOR-DISTRIBUTOR											
	5/546	SBCD UNDER MADISON ST		0007110C				3606	3606	280	CBox
	5/545SCD	SBCD VIADUCT STA 2195		0007110G						806	CBox
	5/544	SBCD UNDER YESLER WAY		0007504E				2610	1903	391	CBox

Milepost	Bridge Number	Crossing Name	Location	Structure Identification Number	Rdwy Width <= 20'	Vertical Clearances NB or EB Max	NB or EB Min	SB or WB Max	SB or WB Min	Bridge Length	Span Type
NORTHBOUND COLLECTOR-DISTRIBUTOR TO JAMES ST											
	5/544	JAMES-N RAMP UNDER YESLER WAY		0007504E		2108	2108			391	CBox
NORTHBOUND COLLECTOR-DISTRIBUTOR TO 7TH AVE/MADISON ST											
	5/545N-E	NBCD-7TH RAMP BR		0007110I						672	CBox
NORTHBOUND ON I-5 TO SENECA ST											
	5/545E	NB VIADUCT		0007110A						4714	CBox
	5/545N-W	N-SENECA RAMP OVER I-5 SB		0007110H						972	CBox
	5/546	N-SENECA RAMP UNDER MADISON ST		0007110C		1904	1904			280	CBox
	5/547	N-SENECA RAMP UNDER SPRING ST		0007110D		1506	1506			279	CBox
CHERRY ST TO I-5 NORTHBOUND											
	5/545N-E	CHERRY-N RAMP UNDER RAMP BR		0007110I		1610	1610			672	CBox
	5/546	CHERRY-N RAMP UNDER MADISON ST		0007110C		2911	2911			280	CBox
	5/547	CHERRY-N RAMP UNDER SPRING ST		0007110D		2611	2611			279	CBox
	5/548PS	CHERRY-N RAMP S UNDER PLAZA		0009839A		1802	1802			253	Plaza
UNIVERSITY ST TO I-5 NORTHBOUND											
	5/549E-N	UNIV-N RAMP OVER I-5 SB		0007409B						638	CBox
	5/548PN	UNIV-N RAMP UNDER N PARK PLAZA		0009668A		1611	1611			293	Plaza
	5/549CNC	UNIV-N RAMP UNDER CONV CTR		000000PJ		1510	1510			547	CLTun
	5/549	UNIV-N RAMP UNDER 8TH AVE		0007409A		1500	1407			859	CBox CS
JAMES ST TO SOUTHBOUND COLLECTOR-DISTRIBUTOR											
	5/544	JAMES-S RAMP UNDER YESLER WAY		0007504E				1903	1903	391	CBox
SPRING ST TO SOUTHBOUND COLLECTOR-DISTRIBUTOR											
	5/547E-S	SPRING ST RAMP OVER SBCD		0007110J						177	CS
	5/546	SPRING-S RAMP UNDER MADISON ST		0007110C				1700	1700	280	CBox
SOUTHBOUND ON I-5 TO COLUMBIA ST											
	5/549	S-COL RAMP UNDER 8TH AVE		0007409A				1608	1508	859	CBox CS
	5/549E-N	S-COL RAMP UNDER UNIV-N RAMP		0007409B				1603	1505	638	CBox
	5/548PN	S-COL RAMP UNDER N PARK PLAZA		0009668A				1801	1801	293	Plaza
	5/548	S-COL RAMP UNDER SENECA ST		0007110E				2100	2000	250	CBox
	5/548PS	S-COL RAMP S UNDER PLAZA		0009839A				2004	2004	253	Plaza
	5/545N-W	S-COL RAMP UNDER N-SENECA RAMP		0007110H				1702	1604	972	CBox
	5/548PW	S-COL RAMP UNDER W PARK PLAZA		0009839B				1611	1605	83	Plaza
	5/547	S-COL RAMP UNDER SPRING ST		0007110D				1708	1702	279	CBox
	5/547E-S	SBCD UNDER SPRING ST RAMP		0007110J				1707	1707	177	CS
	5/546	S-COL RAMP UNDER MADISON ST		0007110C				1504	1504	280	CBox

END SECTION 1 SEATTLE FREEWAY

I-5 Milepost	Bridge Number	Crossing Name	Location	Structure Identification Number	Rdwy Width <= 20'	Vertical Clearances NB or EB Max	NB or EB Min	SB or WB Max	SB or WB Min	Bridge Length	Span Type
SEATTLE FREEWAY SECTION 2											
8TH AVE TO DENNY WAY											
SRMP 165.81 TO 166.36											
CS 1727											
1.3 N JCT I-90											
I-5 MAINLINE											
	5/545E	NB VIADUCT		0007110A						4714	CBox
	5/550	I-5 UNDER PIKE ST		0007409C		2104	1606	2303	1808	282	CBox
	5/551	I-5 UNDER PINE & BOREN		0007409D		3108	2800	3808	3509	825	CBox
	5/552	I-5 UNDER OLIVE WAY		0006635A		1802	1502	2000	1709	293	CBox
	5/553	I-5 UNDER DENNY WAY		0006635B		1510	1508	2206	1904	321	CBox
NORTHBOUND ON I-5 TO OLIVE WAY											
	5/551	N-OLIVE WAY RAMP UNDER BOREN		0007409D		3103	3103			825	CBox
	5/551	N-OLIVE WAY RAMP UNDER PINE		0007409D		2801	2801			825	CBox
OLIVE WAY TO I-5 NORTHBOUND											
	5/553	OLIVE-N RAMP UNDER DENNY WAY		0006635B		1409	1409			321	CBox
SOUTHBOUND ON I-5 TO UNION ST											
	5/550	S-UNION RAMP UNDER PIKE ST		0007409C				1702	1702	282	CBox
	5/549	S-UNION RAMP UNDER 8TH AVE		0007409A				1501	1410	859	CBox CS
	5/549CNC	UNION ST RAMP UNDER CONV CTR		000000PJ				1511	1511	547	CLTun
YALE AT HOWELL TO I-5 SOUTHBOUND											
	5/553E-S	YALE ST RAMP OVER REV RAMP		0006635C						61	CTB
	5/552	HOWELL-S RAMP UNDER OLIVE WAY		0006635A				1607	1607	293	CBox
END SECTION 2 SEATTLE FREEWAY											
SEATTLE FREEWAY SECTION 3											
DENNY WAY TO NEWTON ST VICINITY											
SRMP 166.36 TO 167.75											
CS 1727											
1.9 N JCT I-90											
I-5 MAINLINE											
	5/566W	DENNY WAY-LAKEVIEW V		0006800A						7077	CBox PCG
	5/562E	NB LANES VIADUCT		0006800B						381	CTB
	5/564	I-5 UNDER LAKEVIEW BLVD		0006800C		2809	2406	2309	1803	1215	CBox
	5/566E	GALER-LAKEVIEW V		0006303A						1671	PCG
NORTHBOUND ON I-5 TO MERCER ST											
	5/555N-W	N-W RAMP TUNNEL		0006800D		1409	1406			888	CLTun
	5/556N-W	N-W RAMP OVER E-N RAMP		0008195A						95	SG

Milepost	Bridge Number	Crossing Name	Location	Structure Identification Number	Rdwy Width <= 20'	Vertical Clearances NB or EB Max	NB or EB Min	SB or WB Max	SB or WB Min	Bridge Length	Span Type
MERCER ST TO NORTHBOUND ON I-5											
	5/556N-W	E-N RAMP UNDER N-W RAMP		0008195A		1604	1602			95	SG
	5/564A	E-N RAMP UNDER EASTLAKE		0006800G		1501	1501			125	CBox
	5/564	E-N RAMP UNDER LAKEVIEW BLVD		0006800C		4809	4809			1215	CBox
	5/566W	E-N RAMP UNDER MAINLINE 1-5		0006800A		1909	1909			7077	CBox PCG
	5/564	E-N RAMP UNDER LAKEVIEW BLVD		0006800C		3103	3103			1215	CBox
NORTHBOUND ON I-5 TO HARVARD AVE E											
	5/566E	GALER-LAKEVIEW V		0006303A						1671	PCG
	5/566N-E	N-HARVARD RAMP BR		0006303B						181	PCB
MERCER ST TO SOUTHBOUND ON I-5											
	5/555E-S	E-S RAMP TUNNEL		0006800E				1409	1409	600	CLTun
	5/566W	DENNY WAY-LAKEVIEW V		0006800A						7077	CBox PCG
SOUTHBOUND ON I-5 TO STEWART ST											
	5/566W	DENNY WAY-LAKEVIEW V		0006800A						7077	CBox PCG
	5/555S-W	S-STEWART RAMP BR		0006653A						213	CBOX
SOUTHBOUND ON I-5 TO MERCER ST											
	5/566W	DENNY WAY-LAKEVIEW V		0006800A						7077	CBox PCG
	5/566S-W	S-W RAMP BR		0006800F						732	CBox
	5/564	S-W RAMP UNDER LAKEVIEW BLVD		0006800C				5009	5009	1215	CBox
	5/564	S-W RAMP UNDER LAKEVIEW BLVD		0006800C				4809	4809	1215	CBox
	5/564A	S-W RAMP UNDER EASTLAKE		0006800G				1601	1601	125	CBox
E NEWTON ST TO SOUTHBOUND ON I-5											
	5/566E-S	NEWTON-S RAMP BR		0006303C						619	PCB
	5/566W	DENNY WAY-LAKEVIEW V		0006800A						7077	CBox PCG
END SECTION 3 SEATTLE FREEWAY ROANOKE STREET INTERCHANGE JCT I-5 - SR 520 SRMP 167.75 TO 168.34 CS 1727 3.3 N JCT I-90											
I-5 MAINLINE											
	520/1W-S	I-5 UNDER W-S RAMP		0006470C		1507	1503			351	CBox
	5/568S-E	NB I-5 OVER S-E RAMP TUNNEL		0006470B						30	CLTun
	5/569	I-5 UNDER ROANOKE ST		0006470A		1503	1411	1700	1510	267	CBox
NORTHBOUND ON I-5 TO SR 520											
	520/1	N-E RAMP UNDER 10TH AVE		0006861B		3210	3210			285	CBox
	520/2	N-E RAMP UNDER DELMAR DR		0006861A		1706	1608			154	CBOX

I-5 Milepost	Bridge Number	Crossing Name	Location	Structure Identification Number	Rdwy Width <= 20'	Vertical Clearances NB or EB Max	NB or EB Min	SB or WB Max	SB or WB Min	Bridge Length	Span Type
SOUTHBOUND ON I-5 TO SR 520											
	5/568S-E	S-E RAMP TUNNEL		0006470B				1408	1408	30	CLTun
	520/1	S-E RAMP UNDER 10TH AVE		0006861B				2907	2907	285	CBox
	520/2	S-E RAMP UNDER DELMAR DR		0006861A				1706	1608	154	CBOX
END ROANOKE STREET INTERCHANGE											
SEATTLE FREEWAY SECTION 5											
LAKE WASH SHIP CANAL BR TO 57TH ST VICINITY											
SRMP 168.34 TO 169.90											
CS 1727											
1.1 N JCT SR 520											
I-5 MAINLINE											
	5/570	LAKE WASH SHIP CANAL		0006080A						4429	STrus CBox CS
	5/572	I-5 UNDER NE 45TH ST		0006111A		1610	1506	2106	2004	241	CBOX
	5/574	I-5 UNDER NE 50TH ST		0006111B		1411	1406	1602	1511	241	CBox
NORTHBOUND ON I-5 TO NE 50TH ST											
	5/572	N-50TH RAMP UNDER NE 45TH ST		0006111A		1406	1406			241	CBOX
	5/573N-N	I-5 N RAMP TO NE 50TH ST		0006304A		1605	1605			44	CS
NE 45TH ST TO NORTHBOUND ON I-5											
	5/573N-N	NE 45TH ST RAMP TO I-5 N		0006304A						44	CS
	5/574	45TH-N RAMP UNDER 50TH ST		0006111B		1405	1405			241	CBox
NE 50TH ST TO SOUTHBOUND ON I-5											
	5/573S-S	NE 50TH ST RAMP TO I-5 S		0006304B				1609	1609	243	CBox
	5/572	50TH-S RAMP UNDER NE 45TH ST		0006111A				2201	2201	241	CBOX
SOUTHBOUND ON I-5 TO NE 45TH ST											
	5/574	S-45TH RAMP UNDER 50TH ST		0006111B				1601	1601	241	CBox
	5/573S-S	I-5 S RAMP TO NE 45TH ST		0006304B						243	CBox
END SECTION 5 SEATTLE FREEWAY											
GREEN LAKE INTERCHANGE											
JCT I-5 - SR 522											
SRMP 169.90 TO 171.01											
CS 1727											
2.7 N JCT SR 520											
I-5 MAINLINE											
	5/578E	I-5 OVER RAVENNA BLVD		0006286A						1325	PCB
	5/578W	I-5 OVER RAVENNA BLVD		0006286B						1372	PCB

I-5 Milepost	Bridge Number	Crossing Name	Location	Structure Identification Number	Rdwy Width <= 20'	Vertical Clearances NB or EB Max	NB or EB Min	SB or WB Max	SB or WB Min	Bridge Length	Span Type
	5/579	I-5 OVER WEEDIN PL BOMB SHELTR		00200411						57	CCulv
	5/580	I-5 UNDER NE 70TH ST		0006911A		3000	2908	2111	2004	330	CBox
	5/580RNE	I-5 UNDER EXP RAMP		0006911C		2209	2205			424	CBox
	522/14W-S	I-5 UNDER SR 522 W-S RAMP		0006911D		2304	2301	2600	2505	358	CBox
	5/582	I-5 UNDER 5TH AVE NE		0007156A		2102	1703	1811	1704	326	CBox
I-5 NORTHBOUND TO SR 522 OR 73RD ST											
	5/578E	I-5 OVER RAVENNA BLVD		0006286A						1325	PCB
	5/580	N-E RAMP UNDER NE 70TH ST		0006911A		2304	2304			330	CBox
	5/580N-N	N-E RAMP UNDER N-N RAMP		0006911B		1407	1407			182	CBox
8TH AVE AT NE 70TH ST TO I-5 NORTHBOUND											
	5/580N-N	8TH-N RAMP BR		0006911B						182	CBox
	5/580RNE	8TH-N RAMP UNDER EXP RAMP		0006911C		2111	2111			424	CBox
	522/14W-S	8TH-N RAMP UNDER W-S RAMP		0006911D		2310	2310			358	CBox
RAVENNA BLVD TO I-5 SOUTHBOUND											
	5/577E-S	RAVENNA-S RAMP TUNNEL		0006304C				1406	1406	167	CLTun
END GREEN LAKE INTERCHANGE											
SEATTLE FREEWAY SECTION 7											
5TH AVE TO N 92ND ST											
SRMP 171.01 TO 171.89											
CS 1727											
0.4 N JCT SR 522											
I-5 MAINLINE											
	5/583	I-5 UNDER NE 80TH ST		0007156B		2001	1809	1903	1903	302	CBox
	5/584N-W	I-5 UNDER N-85TH RAMP		0007156D		2003	1800	1902	1511	416	CBox
	5/585	I-5 UNDER NE 92ND ST		0007156C		1711	1703	1702	1508	328	CBox
I-5 NORTHBOUND TO N 85TH ST											
	5/583	N-85TH RAMP UNDER NE 80TH ST		0007156B		2500	2500			302	CBox
	5/584N-W	N-85TH RAMP OVER I-5		0007156D						416	CBox
N 85TH ST TO I-5 SOUTHBOUND											
	5/584E-S	N 85TH ST RAMP TO I-5 SB		0007156E						60	CTB
	5/583	N-85TH RAMP UNDER NE 80TH ST		0007156B		1709	1709			302	CBox
I-5 SOUTHBOUND TO N 80TH ST											
	5/584N-W	S-80TH RAMP UNDER N-85TH RAMP		0007156D				1709	1709	416	CBox
	5/584E-S	SB I-5 RAMP TO NE 80TH ST		0007156E				1703	1703	60	CTB
END SECTION 7 SEATTLE FREEWAY											

I-5 Milepost	Bridge Number	Crossing Name	Location	Structure Identification Number	Rdwy Width <= 20'	Vertical Clearances NB or EB Max	NB or EB Min	SB or WB Max	SB or WB Min	Bridge Length	Span Type
172.32	5/587E	NB I-5 OVER EXP LANES RAMP	1.5 N JCT SR 522	0007156F						141	PCB
172.76	5/588E	NORTHGATE WAY OC	2.0 N JCT SR 522	0012197A						166	PCG
172.76	5/588W	NORTHGATE WAY OC	2.0 N JCT SR 522	0012197B						166	PCG
SOUTHBOUND COLLECTOR-DISTRIBUTOR											
172.76	5/588SCD	SBCD NORTHGATE WAY OC	2.0 N JCT SR 522	0007156I						166	PCG
NE 107TH TO I-5 NORTHBOUND											
172.76	5/588N-N	N-N RAMP NE 110TH OC	2.0 N JCT SR 522	0014539A						164	PCB
172.76	5/589	N-E RAMP UNDER NE 117TH ST	2.4 N JCT SR 522	0007270A		1707	1707			312	CBox
173.15	5/589	I-5 UNDER NE 117TH ST	2.4 N JCT SR 522	0007270A		1802	1800	1611	1609	312	CBox
173.83	5/590	I-5 UNDER NE 130TH ST	3.1 N JCT SR 522	0007270B		1600	1600	1611	1609	240	CBOX
174.58	523/5	I-5 UNDER SR 523	3.8 N JCT SR 522	0007270E		1802	1506	2202	2001	249	CBox
I-5 NB TO 5TH AVE NE (TRANSIT ONLY)											
174.58	523/5	N-N TRANSIT RAMP UNDER SR 523	3.8 N JCT SR 522	0007270E		1506	1506			249	CBox
I-5 SB TO E-S RAMP (TRANSIT ONLY)											
174.58	523/5	I-5 SB TO E-S TRANSIT RAMP	3.8 N JCT SR 522	0007270E				2001	2001	249	CBox
174.58		JCT SR 523	3.8 N JCT SR 522								
175.11	5/593E	I-5 OVER NE 155TH ST	0.5 N JCT SR 523	0007270C						147	CBox
175.11	5/593W	I-5 OVER NE 155TH ST	0.5 N JCT SR 523	0007270D						147	CBox
175.51	5/594	I-5 OVER METRO ACCESS	0.9 N JCT SR 523	0013302A						40	CS
176.13	5/595E	I-5 OVER NE 175TH ST	1.6 N JCT SR 523	0007299A						163	CBox
176.13	5/595W	I-5 OVER NE 175TH ST	1.6 N JCT SR 523	0007299B						163	CBox
176.72	5/596	I-5 UNDER NE 185TH ST	2.6 N JCT SR 523	0007299C		1700	1600	2011	2000	249	CBox
177.21	5/598P	PEDESTRIAN UC NE195TH ST	2.6 N JCT SR 523	0007299D		2106	2010	1903	1710	268	PCG
177.76		KING-SNOHOMISH CO LINE	3.2 N JCT SR 523								
BALLINGER LAKE INTERCHANGE **JCT I-5 - SR 104** **SRMP 177.43 TO 178.30** **CS 1727 & 3120** **3.2 N JCT SR 523**											
I-5 MAINLINE											
	5/599E	I-5 OVER SR 104 (NE 205TH ST)		0007071A						200	PCG
	5/599W	I-5 OVER SR 104 (NE 205TH ST)		0007071B						188	PCG
	5/602	I-5 UNDER 236TH ST SW		0007227A		1803	1803	1803	1803	318	PCG
	5/602P	I-5 NB UNDER SOUND TRANSIT PED		0017649A		1806	1806			323	PCG

Milepost	Bridge Number	Crossing Name	Location	Structure Identification Number	Rdwy Width <= 20'	Vertical Clearances NB or EB Max	NB or EB Min	SB or WB Max	SB or WB Min	Bridge Length	Span Type
NORTHBOUND COLLECTOR - DISTRIBUTOR											
	5/599NCD	I-5 NBCD OVER SR 104		0007071C						206	PCG
	5/601N-E	NBCD UNDER N-E RAMP		0014326A		1705	1610			383	POBX
	5/602	NBCD UNDER 236TH ST SW		0007227A		1805	1805			318	PCG
	5/602P	NBCD UNDER 236TH ST SW		0017649A		1806	1806			323	PCG
NORTHBOUND COLLECTOR - DISTRIBUTOR TO WB ON SR 104											
	5/599NCD	I-5 N-W RAMP OVER SR 104		0007071C						206	PCG
	5/599NCD	I-5 N-W RAMP UNDER I-5 NBCD		0007071C		1904	1901			206	PCG
	5/599E	N-W RAMP UNDER I-5 NB		0007071A		1807	1804			200	PCG
	5/599W	N-W RAMP UNDER I-5 SB		0007071B		1606	1601			188	PCG
	5/599SCD	N-W RAMP UNDER I-5 SBCD		0014326C		1607	1607			189	PCG
236TH ST SW TO I-5 SB - (SBCD)											
	5/601SCD	SBCD OVER S-E RAMP		0014326B						308	POBX
	5/599SCD	SBCD OVER SR 104		0014326C						189	PCG
SOUTHBOUND I-5 TO SR 104											
	5/602	S-E RAMP UNDER 236TH ST SW		0007227A				2304	2304	318	PCG
	5/601SCD	S-E RAMP UNDER SBCD		0014326B				1700	1700	308	POBX
NORTHBOUND I-5 TO 236TH ST SW											
	5/601N-E	N-E RAMP OVER NBCD		0014326A						383	POBX
END BALLINGER LAKE INTERCHANGE											
178.74	5/603	I-5 UNDER 228TH ST SW	0.7 N JCT SR 104	0007071D		1811	1701	2204	2008	338	PCG
179.29	5/605	I-5 UNDER 220TH ST SW	1.5 N JCT SR 104	0012790A		1601	1601	1901	1901	338	PCB
179.89	5/607W	I-5 OVER 212TH ST SW	2.2 N JCT SR 104	0007071F						278	PCB
179.91	5/607E	I-5 OVER 212TH ST SW	2.2 N JCT SR 104	0007071G						278	PCB
180.07	5/608E	I-5 OVER 52ND AVE W	2.3 N JCT SR 104	0007227B						189	PCB
180.08	5/608W	I-5 OVER 52ND AVE W	2.3 N JCT SR 104	0007227C						172	PCB
180.63	5/609.5	I-5 SB UNDER PARK & RIDE RAMP	2.9 N JCT SR 104	0016469A				1800	1707	603	SG
HOV LANES TO LYNNWOOD PARK & RIDE											
180.63	5/609.5	PARK & RIDE RAMP OVER SB I-5	3.0 N JCT SR 104	0016469A						603	SG
180.71	5/609E	I-5 OVER SR 524 SPUR	3.0 N JCT SR 104	0007118A						245	PCB
180.71	5/609W	I-5 OVER SR 524 SPUR	3.0 N JCT SR 104	0007118B						260	PCB
180.71	5/609HOV	I-5 HOV OVER SR 524 SPUR	3.0 N JCT SR 104	0016469B						269	PCG
180.71		JCT SR 524 SPUR CEDAR WAY S	3.0 N JCT SR 104								
181.53	524/10	I-5 UNDER SR 524 / 196TH ST SW	JCT SR 524	0007134B		1703	1601	1607	1510	491	CBOX
181.53		JCT SR 524 FILBERT ROAD	0.8 N JCT SR 524SP								
182.09	5/610.4DV	I-5 RAMP OVER DETENTION VAULT	0.4 N JCT SR 524	0017945B						205	DV
182.10	5/610.5DV	I-5 RAMP OVER DETENTION VAULT	0.5 N JCT SR 524	0017945C						205	DV
182.11	5/611	I-5 UNDER ALD MALL PKWY	0.6 N JCT SR 524	00000KMA		1601	1601	1601	1601	509	PTCBox PCG

I-5 Milepost	Bridge Number	Crossing Name	Location	Structure Identification Number	Rdwy Width <= 20'	Vertical Clearances NB or EB Max	NB or EB Min	SB or WB Max	SB or WB Min	Bridge Length	Span Type
I-5 NORTHBOUND TO I-405 SOUTHBOUND											
182.11	5/611	N-S RAMP UNDER ALD MALL PKWY	0.6 N JCT SR 524	00000KMA		1601	1601			509	PTCBox PCG
SWAMP CREEK INTERCHANGE (SEE PAGE 29)											
JCT SR 5- I-405 - SR 525											
SRMP 182.25 TO 182.92											
CS 3120											
1.1 N JCT SR 524											
I-5 MAINLINE											
	5/612E	I-5 OVER N-W & S-S RAMPS		0007134A						274	PCB
	405/112W	I-5 UNDER I-405 SB		0011855C		2005	1703	2003	1907	646	SG
	405/112E	I-5 UNDER I-405 NB		0011855A		2005	1703	2003	1907	560	SG
	5/612W	I-5 OVER N-N & S-S RAMPS		0011598C						274	PCB
	5/613	I-5 UNDER MAPLE RD		0011598D		2003	1803	1709	1609	478	PCG
I-5 NB TO SR 525											
	5/612E	N-N RAMP UNDER I-5 MAINLINE		0007134A		1900	1811			274	PCB
	5/612W	N-N RAMP UNDER I-5 MAINLINE		0011598C		1806	1710			274	PCB
	405/112N-S	I-5 RAMP UNDER I-405 RAMP		0011855B		1907	1900			1270	CBOX
	405/112N-S	I-5 RAMP UNDER I-405 RAMP		0011855B		1906	1708			1270	CBOX
I-5 SB TO I-405											
	5/613	S-S RAMP UNDER MAPLE RD		0011598D				1603	1603	478	PCG
	5/612W	S-S RAMP UNDER I-5 MAINLINE		0011598C				1609	1607	274	PCB
	5/612E	S-S RAMP UNDER I-5 MAINLINE		0007134A				2108	2101	274	PCB
I-5 SOUTHBOUND TO SR 524 EASTBOUND											
	525/1S-S	S-E RAMP UNDER S-S RAMP		0017945A				1605	1605	42	CLTun
	5/611	S-E RAMP UNDER ALD MALL PKWY		00000KMA				1610	1610	509	PTCBox PCG
	524/10	S-E RAMP UNDER SR 524		0007134B				1604	1604	491	CBOX
	524/7	S-E RAMP UNDER ALD MALL BLVD		00200367				1805	1805	246	PCB
I-5 SOUTHBOUND TO SR 524 WESTBOUND											
	525/1S-S	S-W RAMP UNDER S-S RAMP		0017945A				1605	1605	42	CLTun
	5/611	S-W RAMP UNDER ALD MALL PKWY		00000KMA				1610	1610	509	PTCBox PCG
	5/610P	S-W RAMP UNDER PEDESTRIAN		00200418				1704	1704	137	CVS
	524/8	S-W RAMP UNDER ALD MALL BLVD		00200368				1703	1703	356	POBX
END SWAMP CREEK INTERCHANGE											
183.90	5/615	I-5 UNDER 164TH ST SW	1.3 N JCT I-405	0011561A		1511	1511	1807	1807	323	PCB

Milepost	Bridge Number	Crossing Name	Location	Structure Identification Number	Rdwy Width <= 20'	Vertical Clearances NB or EB Max	NB or EB Min	SB or WB Max	SB or WB Min	Bridge Length	Span Type
I-5 NB TO PARK & RIDE LOT (HOV - TRANSIT ONLY)											
183.90	5/615	NB HOV UNDER 164TH ST SW	1.3 N JCT I-405	0011561A		1704	1704			323	PCB
183.90	5/616	ASH P & R ACCESS RAMP OVER I-5	1.5 N JCT I-405	0016859A						108	CBOX
164TH ST SW EB TO I-5 NB											
183.90	5/615	E-N RAMP UNDER 164TH ST SW	1.3 N JCT I-405	0011561A		1805	1805			323	PCB
I-5 SOUTHBOUND TO 164TH ST SW											
183.90	5/616	S-W RAMP UNDER HOV RAMP	1.5 N JCT I-405	0016859A				1603	1603	108	CBOX
164TH ST SW TO I-5 SOUTHBOUND											
183.90	5/615	W-S RAMP UNDER 164TH ST SW	1.3 N JCT I-405	0011561A				1804	1804	323	PCB
PARK & RIDE LOT TO I-5 SB (HOV - TRANSIT ONLY)											
183.90	5/616	HOV RAMP OVER I-5 SB	1.5 N JCT I-405	0016859A						108	CBOX
183.90	5/615	SB HOV UNDER 164TH ST SW	1.3 N JCT I-405	0011561A				2005	2005	323	PCB
184.15	5/616	I-5 SB UNDER ASH WAY ACCESS	1.5 N JCT I-405	0016859A				1603	1603	108	CBOX
186.43	96/1	I-5 UNDER SR 96/128TH ST SW	3.8 N JCT I-405	0013058A		1705	1601	1700	1602	344	PCG PTCBox
186.43		JCT SR 96	3.8 N JCT I-405								
186.76	5/618P	I-5 UNDER 124TH ST SE PED	1.1 N JCT SR 96	0017025A		1900	1900	1703	1703	305	PCG
187.74	5/620E	NB I-5 UNDER 112TH ST SE	1.1 N JCT SR 96	0017163B		1604	1604			154	PCG
187.74	5/620W	SB I-5 UNDER 112TH ST SE	1.3 N JCT SR 96	0017163A				1605	1509	182	PCG
BROADWAY INTERCHANGE (SEE PAGE 30)											
JCT I-5 -SR 99 - SR 526 - SR 527											
SRMP 188.70 TO 189.75											
CS 3120											
2.8 N JCT SR 96											
I-5 MAINLINE											
	99/610	I-5 UNDER SR 99		0007116B		1811	1707	1610	1511	341	CBox
	527/120	I-5 UNDER SR 527		0013048A		1702	1608	1807	1800	415	PCB
	5/622N-W	I-5 UNDER N-W RAMP		0008707A		4909	4909	4909	4909	1765	SG
	526/24E-N	I-5 UNDER SR 526 E-N RAMP		0014372B		2309	2309	3010	3010	1043	SG
SOUTHBOUND COLLECTOR - DISTRIBUTOR											
	526/24E-N	SBCD UNDER SR 526 E-N RAMP		0014372B				3802	3802	1043	SG
	5/622N-W	SBCD UNDER N-W RAMP		0008707A				4909	4909	1765	SG
	527/120	SBCD UNDER SR 527		0013048A				2009	2002	415	PCB
	99/610	SBCD UNDER SR 99		0007116B				2208	2007	341	CBox
I-5 NORTHBOUND TO SR 526											
	5/622N-W	N-W RAMP OVER I-5		0008707A						1765	SG
	526/22E-N	N-W RAMP OVER E-N RAMP		0014372A						25	CLTun

I-5 Milepost	Bridge Number	Crossing Name	Location	Structure Identification Number	Rdwy Width <= 20'	Vertical Clearances NB or EB Max	NB or EB Min	SB or WB Max	SB or WB Min	Bridge Length	Span Type
SOUTHBOUND COLLECTOR-DISTRIBUTOR TO SR 99 & BROADWAY											
	5/622S-S	S-S RAMP OVER E-S RAMP		0007116A						184	CBox
SOUTHBOUND COLLECTOR - DISTRIBUTOR TO SR 526											
	5/623S-W	S-W RAMP UNDER BROADWAY AVE		0008707B				1706	1602	63	PCB
BROADWAY AVE TO I-5 SB COLLECTOR-DISTRIBUTOR											
	526/24E-N	BROADWAY S RAMP UNDER E-N RAMP		0014372B				2603	2603	1043	SG
END BROADWAY INTERCHANGE											
190.21	5/624	I-5 UNDER 75TH ST SE	0.9 N JCT SR 527	0007889A		2003	1804	1807	1704	210	PCG
191.52	5/626E	I-5 OVER LOWELL RD	2.3 N JCT SR 527	0003842A						142	CTB
191.52	5/626W	I-5 OVER LOWELL RD	2.3 N JCT SR 527	0008132A						210	PCG
41ST STREET INTERCHANGE **JCT I-5 - 41ST ST - BROADWAY AVE** **MP 191.85 - 192.86** **CS 3120** **3.4 N JCT SR 527**											
I-5 MAINLINE											
	5/628W	I-5 SB OVER HOV RAMPS		0016991C						164	PCG
	5/628N-N	I-5 UNDER N-N RAMP		0016991A		1801	1801	1801	1801	1323	SG PCG
	5/630	I-5 UNDER 41ST ST		0016991L		1609	1609	1609	1609	158	PCG
	5/631E	I-5 OVER ABANDONED RAILROAD		0008132E						260	PCG
	5/631W	I-5 OVER ABANDONED RAILROAD		0008132F						271	PCG
I-5 NB TO BROADWAY AVE NB											
	5/628N-N	I-5 N-N RAMP OVER I-5		0016991A						1323	SG PCG
I-5 SB RAMP & HOV RAMPS UNDER BROADWAY AVE RAMP											
	5/629A	I-5 RAMPS UNDER BROADWAY AVE		0003842B		1601	1600	1410	1401	161	CTB
I-5 NB HOV RAMP UNDER I-5 SB											
	5/628W	I-5 N-N HOV RAMP UNDER I-5 SB		0016991C		1603	1603			164	PCG
I-5 SB HOV RAMP UNDER I-5 SB											
	5/628W	I-5 S-S HOV RAMP UNDER I-5 SB		0016991C				1603	1603	164	PCG
I-5 NB TO 41ST ST											
	5/628N-N	N-E RAMP UNDER N-N RAMP		0016991A		1801	1801			1323	SG PCG
ACCESS ROAD - 41ST ST OVER BROADWAY AVE											
	5/630A	BROADWAY AVE UNDER 41ST ST		0008132I		1600	1505	1600	1505	203	PCB
ACCESS 5/626.5A - AQUEDUCT/PED XING OVER BNSF											
	5/626.5A	AQUEDUCT/PED XING OVER BNSF		0016991D						194	SG
END 41ST STREET INTERCHANGE											

Milepost	Bridge Number	Crossing Name	Location	Structure Identification Number	Rdwy Width <= 20'	Vertical Clearances NB or EB Max	NB or EB Min	SB or WB Max	SB or WB Min	Bridge Length	Span Type
193.00	5/632E	I-5 OVER SMITH AVE	3.7 N JCT SR 527	0008132G						110	PCG
193.00	5/632W	I-5 OVER SMITH AVE	3.7 N JCT SR 527	0008132H						110	PCG
193.08	5/633E	I-5 OVER 36TH ST & RR	3.8 N JCT SR 527	0008090A						968	PCG
193.08	5/633W	I-5 OVER 36TH ST & RR	3.8 N JCT SR 527	0008090B						884	PCG
193.63	5/635E	I-5 OVER SR 529 - PACIFIC AVE	4.3 N JCT SR 527	0007888C						96	PCG
193.63	5/635W	I-5 OVER SR 529 - PACIFIC AVE	4.3 N JCT SR 527	0007888D						96	PCG
193.63		JCT SR 529									
HEWITT AVENUE INTERCHANGE (SEE PAGE 17)											
JCT I-5 - US 2 - SR 529 SPUR											
SRMP 193.76 TO 194.28											
CS 3120											
0.2 N JCT SR 529											
I-5 MAINLINE											
	5/636E	I-5 OVER HEWITT AVE		0007888E						115	PCB
	5/636W	I-5 OVER HEWITT AVE		0007888F						115	PCB
	5/638E	I-5 OVER US 2 WB		0008085C						252	CBox
	5/638W	I-5 OVER US 2 WB		0008085D						361	CBox
	5/640E	I-5 OVER SR 529 SP/EVERETT AVE		0007888G						129	PCG
	5/640W	I-5 OVER SR 529 SP/EVERETT AVE		0007888H						129	PCG
NORTHBOUND ON I-5 TO EASTBOUND ON US 2											
	5/636N-E	N-E RAMP OVER HEWITT AVE		0007888I						121	PCB
SOUTHBOUND ON I-5 TO EASTBOUND ON US 2											
	529/1SP	S-E RAMP UNDER SR 529 SPUR		0008085E				1605	1605	53	CTB
	2/2W-W	S-E RAMP UNDER WB US 2		0008085B				1707	1707	38	CS
	2/2W-S	S-E RAMP UNDER W-S RAMP		0008085A				1602	1602	39	CS
END HEWITT AVENUE INTERCHANGE											
194.44	5/642	I-5 UNDER 23RD ST	0.6 N JCT US 2	0008085F		1705	1704	1606	1604	170	PCB
194.81	5/645E	SNOHOMISH R BN RR	1.0 N JCT US 2	0008256A						1622	SG
194.81	5/645W	SNOHOMISH R BN RR	1.0 N JCT US 2	0008256B						1588	SG
196.00	5/646	I-5 UNDER 12TH ST NE	2.2 N JCT US 2	0008226A		1610	1606	1610	1607	212	PCB
197.09	5/647E	UNION SLOUGH	3.3 N JCT US 2	0008226B						396	PCG CTB
197.09	5/647W	UNION SLOUGH	3.3 N JCT US 2	0008226C						396	PCG CTB
197.90	5/648E	STEAMBOAT SLOUGH	4.1 N JCT US 2	0008226D						1026	PCG
197.90	5/648W	STEAMBOAT SLOUGH	4.1 N JCT US 2	0008226E						1026	PCG
198.27	5/649E	I-5 OVER SR 529	4.4 N JCT US 2	0008372A						245	PCB
198.27	5/649W	I-5 OVER SR 529	4.4 N JCT US 2	0008372B						232	PCB
198.27		JCT SR 529 NORTHBOUND									
198.50	5/650E	I-5 OVER SR 529, EBEY SL & RR	4.6 N JCT US 2	0008400A						2062	PCB

I-5 Milepost	Bridge Number	Crossing Name	Location	Structure Identification Number	Rdwy Width <= 20'	Vertical Clearances NB or EB Max	NB or EB Min	SB or WB Max	SB or WB Min	Bridge Length	Span Type
198.51	5/650W	I-5 OVER SR 529, EBEY SL & RR	4.7 N JCT US 2	0004196A						1920	SG CTB
198.51		JCT SR 529 SOUTHBOUND									
199.11	5/651E	I-5 OVER SR 528/4TH ST	5.3 N JCT US 2	0008753A						124	CTB
199.11	5/651W	I-5 OVER SR 528/4TH ST	5.3 N JCT US 2	0004178A						124	CTB
199.11		JCT SR 528	5.3 N JCT US 2								
200.06	5/653E	QUILCEDA CR	0.9 N JCT SR 528	0004352A						112	CS
200.06	5/653W	QUILCEDA CR	0.9 N JCT SR 528	0008753B						712	CS
200.77	5/654	I-5 UNDER 88TH ST NE	1.6 N JCT SR 528	0014655A		1606	1606	1702	1702	215	PCG
ACCESS ROAD - 88TH ST OVER QUILCEDA CR											
200.77	5/654A	QUILCEDA CREEK	1.6 N JCT SR 528	0014655B						400	PCG
202.30	5/655	I-5 UNDER TULALIP RR	3.2 N JCT SR 528	0008941A		1603	1600	1604	1601	294	SG
NORTHBOUND ON I-5 TO 116TH ST NE											
202.30	5/655	N-E RAMP UNDER TULALIP RR	3.1 N JCT SR 528	0008941A		1610	1610			294	SG
116TH ST NE TO I-5 SOUTHBOUND											
202.30	5/655	E-S RAMP UNDER TULALIP RR	3.1 N JCT SR 528	0008941A				1610	1610	294	SG
202.47	5/656	I-5 UNDER 116TH ST NE	3.3 N JCT SR 528	0008941B		1605	1602	1604	1600	217	PCG
203.74	5/657	I-5 UNDER STIMSON RD	4.6 N JCT SR 528	0008632A		1606	1603	1609	1608	214	PCG
204.12	5/658E	I-5 OVER RAILROAD	5.0 N JCT SR 528	0008632B						421	PCB
204.14	5/658W	I-5 OVER RAILROAD	5.0 N JCT SR 528	0008632C						421	PCB
206.08	531/5	I-5 UNDER SR 531 (172ND ST)	7.0 N JCT SR 528	0016801A		1603	1603	1603	1603	243	PCG
206.08		JCT SR 531	7.0 N JCT SR 528								
207.77	5/662	I-5 UNDER KING-THOMPSON RD	1.7 N JCT SR 531	0008631A		1808	1703	2002	1903	254	PCB
207.97	5/663E	PORTAGE CREEK	1.9 N JCT SR 531	0008631B						120	CS
207.98	5/663W	PORTAGE CR	1.9 N JCT SR 531	0005440A						120	CS
208.67	530/115	I-5 UNDER SR 530	2.6 N JCT SR 531	0007645A		1604	1603	1608	1605	279	PCB
208.67		JCT SR 530	2.6 N JCT SR 531								
209.35	5/670E	STILLAGUAMISH R	0.7 N JCT SR 530	0008791A						661	SG
209.35	5/670W	STILLAGUAMISH R	0.7 N JCT SR 530	0001652A				1606	1605	859	STrus CTB
210.31	5/671	I-5 UNDER 236TH ST NE	1.6 N JCT SR 530	0009130A		1911	1906	1710	1701	270	PCG
210.60	5/672E	PILCHUCK CR	2.0 N JCT SR 530	0009130B						306	PCG
210.60	5/672W	PILCHUCK CR	2.0 N JCT SR 530	0004736B						213	CTB
212.63	5/673E	SR 532/268TH ST NE OC	4.0 N JCT SR 530	0005423A						135	CS
212.63	5/673W	SR 532/268TH ST NE OC	4.0 N JCT SR 530	0008879A						135	CS
212.66		JCT SR 532	4.0 N JCT SR 530								
215.04	5/674E	I-5 OVER 300TH ST NW	2.4 N JCT SR 532	0005423B						119	CS
215.05	5/674W	I-5 OVER 300TH ST NW	2.4 N JCT SR 532	0008879B						150	PCG
216.77	5/675E	I-5 OVER DAWSON RD	4.1 N JCT SR 532	0008879C						138	CS
216.77	5/675W	I-5 OVER DAWSON RD	4.1 N JCT SR 532	0005422A						119	CS

I-5

Milepost	Bridge Number	Crossing Name	Location	Structure Identification Number	Rdwy Width <= 20'	Vertical Clearances NB or EB Max	NB or EB Min	SB or WB Max	SB or WB Min	Bridge Length	Span Type
217.66		SNOHOMISH-SKAGIT CO LINE	5.0 N JCT SR 532								
218.56	5/701	I-5 UNDER STARBIRD RD	0.9 N SNOHOMISH CO	0009260A		1607	1607	1607	1607	363	PCG
219.79	5/702W	HILL DITCH	2.1 N SNOHOMISH CO	0005422B						106	CS
219.81	5/702E	HILL DITCH	2.1 N SNOHOMISH CO	0008650A						122	CS
221.08	534/1	I-5 UNDER SR 534	3.4 N SNOHOMISH CO	0008650B		1604	1602	1602	1601	240	PCG
221.08		JCT SR 534									
221.50	5/703C	BENT CULVERT	3.8 N SNOHOMISH CO	0008650C						21	SCULV
223.60	5/703.5C	DRAINAGE CULVERT	2.6 N JCT 534	0009392B						75	SCULV
223.95	5/704	I-5 UNDER MT VERNON RD S	2.9 N JCT SR 534	0009392A		1711	1703	1711	1709	230	PCB
225.12	5/706	I-5 UNDER ANDERSON RD	4.0 N JCT SR 534	0009563A		1700	1607	1703	1611	208	PCG
225.64	5/707	I-5 UNDER BLACKBURN ST	4.7 N JCT SR 534	0004535A		1809	1501	1606	1506	194	CTB
226.39	5/708	I-5 OVER SR 536/KINCAID ST	5.3 N JCT SR 534	0004563A						146	CTB
226.40		JCT SR 536	5.3 N JCT SR 534								
226.72	5/709	I-5 UNDER 2ND ST	0.3 N JCT SR 536	0016793A		1805	1805	1805	1805	650	PTCBox
226.99	5/710	I-5 OVER RR AND CAMERON WAY	0.6 N JCT SR 536	0004768A						467	CBox PCG
227.73	5/711	I-5 OVER SR 538	1.3 N JCT SR 536	0004795A						124	CTB
227.75		JCT SR 538	1.3 N JCT SR 536								
228.25	5/712	SKAGIT RIVER	0.7 N JCT SR 538	0004794A		1703	1403	1703	1405	1112	STrus CTB
228.86	5/712.5	I-5 UNDER GEORGE HOPPER RD	1.1 N JCT SR 538	0009547A		1605	1605	1604	1604	209	PCB
229.33	5/713E	GAGES SLOUGH	1.7 N JCT SR 538	0004795B						104	CS
229.33	5/713W	GAGES SLOUGH	1.7 N JCT SR 538	0004795C						104	CS
230.14	5/714	I-5 OVER SR 20 & RAILROAD	2.4 N JCT SR 538	0004833A						244	CTB PCG
I-5 SOUTHBOUND TO SR 20											
230.14	5/714S-E	S-E RAMP OVER NEVITT RD	2.4 N JCT SR 538	0017484B						115	PCG
230.14		JCT SR 20	2.4 N JCT SR 538								
231.21	11/1	I-5 UNDER SR 11	1.1 N JCT SR 20	0006011A		1605	1509	1510	1502	287	PCB
SOUTHBOUND ON I-5 TO NORTHBOUND ON SR 11 (GARL ST)											
231.21	11/1	S-N RAMP UNDER SR 11	1.1 N JCT SR 20	0006011A				1609	1609	287	PCB
231.21		JCT SR 11 (S JCT)	1.1 N JCT SR 20								
231.79	5/716E	JOE LEARY SLOUGH	0.6 N JCT SR 11	0007216A						68	CS
231.79	5/716W	JOE LEARY SLOUGH	0.6 N JCT SR 11	0007216B						68	CS
232.83	5/717	I-5 UNDER COOK RD	1.6 N JCT SR 11	0007127A		1602	1602	1602	1602	126	CS
233.33	5/718E	I-5 OVER RAILROAD	2.1 N JCT SR 11	0007124A						270	CBOX
233.35	5/718W	I-5 OVER RAILROAD	2.1 N JCT SR 11	0007124B						270	CBOX
233.65	5/719E	DRAINAGE DITCH	2.4 N JCT SR 11	0007216C						152	CS
233.65	5/719W	DRAINAGE DITCH	2.4 N JCT SR 11	0007216D						152	CS
234.04	5/720E	SAMISH R	2.9 N JCT SR 11	0007141A						187	CS
234.04	5/720W	SAMISH RIVER	2.9 N JCT SR 11	0007141B						187	CS

I-5 Milepost	Bridge Number	Crossing Name	Location	Structure Identification Number	Rdwy Width <= 20'	Vertical Clearances NB or EB Max	NB or EB Min	SB or WB Max	SB or WB Min	Bridge Length	Span Type
236.39	5/722	I-5 UNDER BOW HILL RD	5.2 N JCT SR 11	0007086A		1603	1600	1605	1603	265	PCB
240.02	5/724E	I-5 OVER COLONY RD	8.8 N JCT SR 11	0007260A						258	PCG
240.02	5/724W	I-5 OVER COLONY RD	8.8 N JCT SR 11	0007260B						273	PCG
240.93	5/725	I-5 UNDER LK SAMISH RD	9.7 N JCT SR 11	0007260C		1809	1809	1700	1608	344	PCG
242.36	5/726E	FRIDAY CR	11.1 N JCT SR 11	0007260D						112	CS
242.36	5/726W	FRIDAY CREEK	11.1 N JCT SR 11	0007260E						112	CS
242.63		SKAGIT-WHATCOM CO LINE	11.4 N JCT SR 11								
242.86	5/801E	I-5 OVER NULLE RD	0.2 N SKAGIT CO	0007260F						149	PCG
242.86	5/801W	I-5 OVER NULLE RD	0.2 N SKAGIT CO	0007260G						141	PCB
246.24	5/803	I-5 UNDER LAKE SAMISH DR	3.6 N SKAGIT CO	0006928A		1608	1608	2209	2209	270	PCB
250.73	5/806E	I-5 OVER SR 11/CONNELLY AVE	8.1 N SKAGIT CO	0006928B						169	CS
250.73	5/806W	I-5 OVER SR 11/CONNELLY AVE	8.1 N SKAGIT CO	0006928C						169	CS
252.10	5/807	I-5 UNDER SAMISH WAY	1.4 N JCT SR 11	0TA0946A		1708	1708	1611	1611	248	PCB
252.97	5/809E	I-5 OVER LAKEWAY DR	2.2 N JCT SR 11	0005790A						84	CBOX
252.97	5/809W	I-5 OVER LAKEWAY DR	2.2 N JCT SR 11	0005790B						84	CBOX
253.52	5/810E	I-5 OVER MEADOR AVE	2.8 N JCT SR 11	0005463A						280	CBOX
253.53	5/810W	I-5 OVER MEADOR AVE	2.8 N JCT SR 11	0005463B						226	CBOX
253.62	5/811E	WHATCOM CREEK	2.9 N JCT SR 11	0005525A						119	CVS
253.62	5/811W	WHATCOM CREEK	2.9 N JCT SR 11	0005525B						154	CVS
253.79	5/812	I-5 OVER IOWA ST	3.1 N JCT SR 11	0005468A						138	CS
253.88	5/813	I-5 OVER KENTUCKY ST	3.2 N JCT SR 11	0005642A						130	CS
254.26	5/814	I-5 UNDER ALABAMA ST	3.5 N JCT SR 11	0005663A		1503	1502	1502	1502	162	CS
254.43	5/815P	I-5 UNDER PEDSTRIAN BRIDGE	3.7 N JCT SR 11	0005924A		1701	1701	1610	1610	101	SB
254.61	5/817P	PEDESTRIAN UC ILLINOIS	3.9 N JCT SR 11	0006175A		1509	1503	1511	1511	151	CS
254.82	542/1	I-5 UNDER SR 542 / SUNSET DR	4.1 N JCT SR 11	0014656A		1609	1607	1800	1605	205	PTCBox
254.82		JCT SR 542	4.1 N JCT SR 11								
255.36	5/820E	SQUALICUM CREEK	0.6 N JCT SR 542	0005666A						291	CS
255.37	5/820W	SQUALICUM CREEK	0.6 N JCT SR 542	0005666B						291	CS
256.21	5/822E	I-5 OVER SR 539/MERIDIAN ST	1.4 N JCT SR 542	0005620A						171	CBOX
256.21	5/822W	I-5 OVER SR 539/MERIDIAN ST	1.4 N JCT SR 542	0005620B						171	CBOX
NORTHBOUND ON I-5 TO BELLIS FAIR PKWY											
256.21	5/822N-E	N-E RAMP OVER SR 539	1.4 N JCT SR 542	000000AB						520	PCG
256.21		JCT SR 539	1.4 N JCT SR 542								
256.98	5/824E	I-5 OVER NORTHWEST AVE	0.8 N JCT SR 539	0005704A						154	CS
256.98	5/824W	I-5 OVER NORTHWEST AVE	0.8 N JCT SR 539	0005704B						154	CS
257.66	5/825	I-5 UNDER BAKERVIEW RD	1.5 N JCT SR 539	0009530A		1708	1705	1610	1607	216	PCG
257.81	5/825N-N	I-5 UNDER N-N RAMP	1.7 N JCT SR 539	0009530B		1608	1607	1607	1604	400	CBox

I-5

Milepost	Bridge Number	Crossing Name	Location	Structure Identification Number	Rdwy Width <= 20'	Vertical Clearances NB or EB Max	NB or EB Min	SB or WB Max	SB or WB Min	Bridge Length	Span Type
BAKERVIEW RD TO I-5 NB											
257.81	5/825N-N	N-N RAMP OVER I-5	1.7 N JCT SR 539	0009530B						400	CBox
260.13	5/825.2	I-5 UNDER SLATER RD	3.9 N JCT SR 539	0009268B		1601	1601	1605	1604	320	PCG
261.28	5/825.5W	TRANSMT. OIL PIPELINE	5.0 N JCT SR 539	0009375A						32	CS
261.51	5/826	I-5 UNDER SMITH RD	5.3 N JCT SR 539	0009268A		1502	1408	1707	1610	369	PCB
262.57	5/827	I-5 UNDER AXTON RD/MAIN ST	6.3 N JCT SR 539	0008302A		1600	1600	1600	1600	265	PCG
I-5 NORTHBOUND TO AXTON RD/MAIN ST											
262.57	5/827	NB RAMP UNDER AXTON RD/MAIN ST	6.3 N JCT SR 539	0008302A		1607	1607			265	PCG
263.05	5/828E	NOOKSACK RIVER	6.9 N JCT SR 539	0004856A		1407	1407			905	STrus CTB
263.05	5/828W	NOOKSACK RIVER	6.9 N JCT SR 539	0008655A				1608	1606	897	ST PCB
263.46	5/829E	I-5 OVER PORTAL WAY	7.3 N JCT SR 539	0006926A						133	PCB
263.46	5/829W	I-5 OVER PORTAL WAY	7.3 N JCT SR 539	0006926B						133	PCB
265.21	5/830	I-5 UNDER PORTAL WAY	9.0 N JCT SR 539	0006568A		1603	1603	1607	1607	319	PCG
265.98	548/1	I-5 UNDER SR 548	9.7 N JCT SR 539	0006857A		1509	1508	1600	1510	263	PCB
265.98		JCT SR 548	9.7 N JCT SR 539								
268.93	5/833	I-5 UNDER CUSTER SCHOOL RD	3.0 N JCT SR 548	0006857B		1605	1605	1605	1605	270	PCB
270.24	5/834	I-5 UNDER BIRCH BAY-LYNDEN RD	4.3 N JCT SR 548	0006926C		1600	1600	1509	1509	272	PCG
271.60	5/835	I-5 UNDER LOOMIS TRAIL RD	5.6 N JCT SR 548	0006926D		1603	1603	1604	1604	238	PCB
273.86	5/836E	DAKOTA CREEK	7.9 N JCT SR 548	0006570A						393	PCG
273.86	5/836W	DAKOTA CREEK	7.9 N JCT SR 548	0006570B						393	PCG
274.17	5/837N-W	I-5 UNDER N-W RAMP	8.2 N JCT SR 548	0006926E		1601	1601	1600	1600	245	PCG
NORTHBOUND ON I-5 TO SOUTH BLAINE											
274.17	5/837N-W	N-W RAMP	8.2 N JCT SR 548	0006926E	2000					245	PCG
274.52	5/838	I-5 UNDER HUGHES AVE	8.5 N JCT SR 548	0007057A		1608	1606	1607	1605	288	PCG
275.15	543/1	I-5 UNDER SR 543	9.2 N JCT SR 548	0008934A		1703	1610	1800	1707	252	PCB
275.15		JCT SR 543	9.2 N JCT SR 548								
275.54	5/840	I-5 UNDER MITCHELL AVE	0.4 N JCT SR 543	0006851A		1610	1608	1702	1611	303	PCB
275.81	5/841	I-5 UNDER H ST	0.7 N JCT SR 543	0006851B		1700	1603	1705	1704	284	PCG
276.2	5/842E	I-5 OVER SR 548	JCT SR 548	0007057B						158	CS
276.20	5/842W	I-5 OVER SR 548	JCT SR 548	0007057C						163	CS
276.35	5/899	NB I-5 OVR INSPECT LANES/BLDGS	0.1 S USA-CANADA BORDER	00200401						322	PCG
276.56		U.S./CANADIAN BORDER									
I-5 - SEATTLE FREEWAY REVERSIBLE EXPRESS LANES											

Milepost	Bridge Number	Crossing Name	Location	Structure Identification Number	Rdwy Width <= 20'	Vertical Clearances NB or EB Max	NB or EB Min	SB or WB Max	SB or WB Min	Bridge Length	Span Type
SEATTLE FREEWAY REVERSIBLE LANES SECTION 1											
JAMES ST TO SENECA ST											
SRMP 165.25 TO 165.70											
CS 1727											
STARTING 0.7 N JCT I-90											
I-5 MAINLINE REVERSIBLE LANES											
	5/545R	EXP LANES OVER JAMES & CHERRY		0007110K						672	CBox
	5/545N-W	EXP LANES UNDER N-SENECA RAMP		0007110H		1505	1505			972	CBox
	5/545E	EXP LANES UNDER NB VIADUCT		0007110A	1800	1500	1500			4714	CBox
EBND ON CHERRY OR SBND ON 5TH TO NBND ON REV LANES											
	5/546REN	5TH-EXP TUNNEL		0007110L		1502	1407			631	CTun
	5/545E	5TH-EXP UNDER NB VIADUCT		0007110A		1406	1406			4714	CBox
SBND ON REV LANES TO SBND ON 5TH OR WBND ON COLUMBIA											
	5/545E	5TH-EXP UNDER NB VIADUCT		0007110A				1406	1406	4714	CBox
	5/546REN	EXP-5TH TUNNEL		0007110L				1502	1407	631	CTun
END SECTION 1											
SEATTLE FREEWAY REVERSIBLE LANES SECTION 2											
SENECA ST TO MERCER ST											
SRMP 165.70 TO 166.46											
CS 1727											
STARTING 1.2 N JCT I-90											
I-5 MAINLINE REVERSIBLE LANES											
	5/545E	EXP LANES UNDER NB VIADUCT		0007110A		1500	1500	1500	1500	4714	CBox
	5/553R	EXP TUNNEL		0006635D		1407	1402	1407	1402	801	CLTun
	5/566W	EXP LANES UNDER I-5 MAINLINE		0006800A		1500	1500	1500	1500	7077	CBox PCG
EBND ON PIKE OR SBND ON 9TH TO NBND ON REV LANES											
	5/551	EXP PIKE-N UNDER PINE ST		0007409D		1607	1607			825	CBox
	5/551	EXP PIKE-N UNDER BOREN ST		0007409D		2003	2003			825	CBox
	5/552	EXP PIKE-N UNDER OLIVE WAY		0006635A		1505	1505			293	CBox
	5/553E-S	REV RAMP UNDER YALE ST RAMP		0006635C		1504	1410			61	CTB
	5/553REN	REV LANES UNDER UTILITY BRIDGE		0006635E		1409	1403			28	CBOX
	5/553	EXP PIKE-N UNDER DENNY WAY		0006635B		3707	3707			321	CBox
EBND ON HOWELL AT EASTLAKE TO NBND ON REV LANES											
	5/553	EXP HOWELL-N UNDER DENNY WAY		0006635B		1704	1704			321	CBox
	5/566W	EXP LANES UNDER I-5 MAINLINE		0006800A		1500	1500			7077	CBox PCG
END SECTION 2											

Milepost	Bridge Number	Crossing Name	Location	Structure Identification Number	Rdwy Width <= 20'	Vertical Clearances NB or EB Max	NB or EB Min	SB or WB Max	SB or WB Min	Bridge Length	Span Type
SEATTLE FREEWAY REVERSIBLE LANES SECTION 3											
MERCER ST TO 45TH AVE											
SRMP 166.46 TO 169.38											
CS 1727											
STARTING 2.9 N JCT I-90											
I-5 MAINLINE REVERSIBLE LANES											
	5/564	EXP LANES UNDER LAKEVIEW BLVD		0006800C		3909	3909	3909	3909	1215	CBox
	5/566R	EXP GALER-LAKEVIEW V		0006303D						1908	PCG
	520/1W-S	EXP LANES UNDER W-S RAMP		0006470C		1804	1411	1804	1411	351	CBox
	5/569	EXP ROANOKE ST UC		0006470A		1707	1600	1707	1600	267	CBox
	5/570	EXP LANES SHIP CANAL BRIDGE		0006080A		1706	1706	1706	1706	4429	STrus CBox CS
MERCER ST AT FAIRVIEW TO NORTHBOUND ON REVERSIBLE LANES											
	5/556N-W	E-N RAMP UNDER N-W RAMP		0008195A		1604	1602			95	SG
	5/564A	E-N RAMP UNDER EASTLAKE		0006800G		1501	1501			125	CBox
	5/564	E-N RAMP UNDER LAKEVIEW BLVD		0006800C		4104	4104			1215	CBox
	5/566W	E-N RAMP UNDER I-5 MAINLINE		0006800A		2401	2401			7077	CBox PCG
	5/564	E-N RAMP UNDER LAKEVIEW BLVD		0006800C		3109	3109			1215	CBox
SOUTHBOUND ON REVESIBLE LANES TO MERCER AT FAIRVIEW											
	5/566W	EXP LANES UNDER I-5 MAINLINE		0006800A				1603	1603	7077	CBox PCG
	5/564RSW	EXP S-W RAMP BR		0006800H						743	CS
	5/564	S-W RAMP UNDER LAKEVIEW BLVD		0006800C				5109	5109	1215	CBox
	5/564	S-W RAMP UNDER LAKEVIEW BLVD		0006800C				4809	4809	1215	CBox
	5/564A	S-W RAMP UNDER EASTLAKE		0006800G				1601	1601	125	CBox
NORTHBOUND ON REVERSIBLE LANES TO NE 42ND ST AT 7TH AVE											
	5/570RNE	EXP N-42ND RAMP		0006085A						273	CBox
NE 42ND ST AT 7TH AVE TO SOUTHBOUND ON REV LANES											
	5/570RNE	EXP 42ND-S RAMP		0006085A						273	CBox
END SECTION 3											

I-5 Milepost	Bridge Number	Crossing Name	Location	Structure Identification Number	Rdwy Width <= 20'	Vertical Clearances NB or EB Max	NB or EB Min	SB or WB Max	SB or WB Min	Bridge Length	Span Type
SEATTLE FREEWAY REVERSIBLE LANES SECTION 4											
45TH AVE TO NE NORTHGATE WAY											
SRMP 169.38 TO 172.74											
CS 1727											
STARTING 4.8 N JCT I-90											
I-5 MAINLINE REVERSIBLE LANES											
	5/572	EXP UNDER NE 45TH ST		0006111A		1902	1802	1902	1802	241	CBOX
	5/574	EXP LANES UNDER NE 50TH ST		0006111B		1505	1502	1505	1502	241	CBox
	5/578R	I-5 EXP OVER RAVENNA BLVD		0006286C						1349	PCB
	5/580	I-5 EXP UNDER NE 70TH ST		0006911A		2801	2707	2801	2707	330	CBox
	5/580RNE	EXP LANES UNDER EXP RAMP		0006911C		2300	2202	2300	2202	424	CBox
	522/14W-S	EXP LANES UNDER SR 522 RAMP		0006911D		2200	2200	2200	2200	358	CBox
	5/582	EXP LANES UNDER 5TH AVE NE		0007156A		1811	1609	1811	1609	326	CBox
	5/583	EXP LANES UNDER NE 80TH ST		0007156B		1707	1604	1707	1604	302	CBox
	5/584N-W	EXP LANES UNDER N-85TH RAMP		0007156D		1808	1605	1808	1605	416	CBox
	5/585	EXP LANES UNDER NE 92ND ST		0007156C		1711	1703	1711	1703	328	CBox
NORTHBOUND ON REVERSIBLE LANES TO EASTBOUND ON SR 522											
	5/580	EXP N-E RAMP UNDER NE 70TH ST		0006911A		1810	1708			330	CBox
	5/580RNE	EXPRESS RAMP OVER I-5 NB		0006911C						424	CBox
NORTHBOUND ON REV LANES TO NE 103RD ST AT 1ST AVE NE											
	5/587E	EXP LANES RAMP UNDER I-5		0007156F		1508	1508			141	PCB
END SECTION 4											

This page intentionally left blank.

Milepost	Bridge Number	Crossing Name	Location	Structure Identification Number	Rdwy Width <= 20'	Vertical Clearances NB or EB Max	NB or EB Min	SB or WB Max	SB or WB Min	Bridge Length	Span Type
SR 6 - Jct US 101 Raymond to Jct I-5 Chehalis											
0.00		JCT US 101									
2.51	6/4	RAYMOND EAST	2.5 E JCT US 101	0003251A						231	CS
3.63	6/5.25	CREEK AT HUNT CLUB RD	3.6 E JCT US 101	000000DW						19	CA
6.96	6/8	WILLAPA R LILLY WHEATON	7.0 E JCT US 101	0001352A		1603	1603			275	ST CTB
9.43	6/10	WILLAPA R STAUFFLES	9.4 E JCT US 101	0004552A						200	CBox
11.34	6/11	TRAP CR	11.3 E JCT US 101	0002340A						112	CEFA CS
12.15	6/12	FORKS CR	12.2 E JCT US 101	0002340B						75	CEFA
14.02	6/13	WILLAPA RIVER	14.0 E JCT US 101	0005493A						142	CTB
14.50	6/14	HALFMOON CR	14.6 E JCT US 101	0002340C						64	CA
15.45	6/15.25	PINNOCK CREEK	15.5 E JCT US 101	000000HM						19	CS
16.77	6/16	FERN CR	16.8 E JCT US 101	0007013A						107	CS
19.90	6/20	SR 6 OVER ABANDONED RR	19.9 E JCT US 101	0003775A						143	CTB
21.77	6/21	OLD BN RR OC NP PLUVIUS	21.8 E JCT US 101	0000607A	2000					161	CTB
23.21	6/22	ROCK CR	23.2 E JCT US 101	0001229A						41	CTB
24.63		PACIFIC-LEWIS CO LINE	24.6 E JCT US 101								
25.00	6/101	SR 6 OVER ROCK CR/OLD RR	0.4 E PACIFIC CO	0001351A						257	CTB
26.09	6/102	ROCK CR	1.5 E PACIFIC CO	0000754A	2000					109	CTB
26.56	6/103	ROCK CR	1.9 E PACIFIC CO	0000754B	2000					114	CTB
27.99	6/105	CHEHALIS R	3.4 E PACIFIC CO	0001558A						324	CA CS
29.50	6/107	SR 6 UNDER STATE PARKS TRAIL	4.9 E PACIFIC CO	000000IM		1407	1407			122	SG
30.37	6/108	JONES CREEK	5.7 E PACIFIC CO	0001490A						40	CTB
36.69	6/112.25	HOPE CREEK	12.0 E PACIFIC CO	0001147A						22	CS
39.84	6/113.25	CREEK	15.2 E PACIFIC CO	0001046A						22	CS
42.62	6/115	S FORK CHEHALIS RIVER	8.7 W JCT I-5	0017587A						765	PCG
46.59	6/118	CHEHALIS RIVER ADNA	21.9 E PACIFIC CO	0008757A						406	SG
47.81	6/119	MILL CR	23.2 E PACIFIC CO	0000538A						42	CS
50.94	6/123	CHEHALIS R RIVERSIDE	26.3 E PACIFIC CO	0002538B		1411	1407			1045	STrus TTC
51.33	6/124	SR 6 OVER I-5	26.7 E PACIFIC CO	0011430B						214	PCG
EASTBOUND ON SR 6 TO SOUTHBOUND ON I-5											
51.33	6/124E-S	E-S RAMP DILLENBAUGH CR	6.3 E JCT SR 603	0010134A						151	PCB
51.37		JCT I-5	26.7 E PACIFIC CO								

This page intentionally left blank.

SR 7 Milepost	Bridge Number	Crossing Name	Location	Structure Identification Number	Rdwy Width <= 20'	Vertical Clearances NB or EB Max	NB or EB Min	SB or WB Max	SB or WB Min	Bridge Length	Span Type
SR 7 - Jct US 12 Morton to Jct I-5 Tacoma											
0.00		JCT US 12									
0.45		JCT SR 508	0.5 N JCT US 12								
2.47	7/9	SR 7 OVER RR LINDBERG	2.0 N JCT SR 508	0002910A						251	CTB
2.64	7/9.25	COAL CREEK	2.2 N JCT SR 508	000000JY						20	CS
3.26	7/10	S FK TILTON RIVER	2.8 N JCT SR 508	0002442A						200	CTB
3.91	7/11.25	NINETEEN CREEK	3.4 N JCT SR 508	0002315A						23	CS
4.52	7/12	TILTON RIVER	4.1 N JCT SR 508	0001528A						38	CTB
9.35	7/16.25	SUMMIT CR	8.9 N JCT SR 508	0001233A						22	CS
16.51	7/24	NISQUALLY R OVERFLOW	16.1 N JCT SR 508	0003072A						157	CS
16.74	7/25	NISQUALLY R	16.3 N JCT SR 508	0004348A		1511	1411			247	STrus CTB
16.76		LEWIS-PIERCE CO LINE	16.3 N JCT SR 508								
16.82		JCT SR 706	0.1 N LEWIS CO								
26.99		JCT SR 161	10.2 N JCT SR 706								
27.91	7/105	MASHEL RIVER	1.0 N JCT SR 161	0003404A						195	SRB
30.36	7/107	OHOP SL NO 2	3.4 N JCT SR 161	0000572A						77	CTB
30.47	7/108	OHOP SL NO 1	3.5 N JCT SR 161	0000572B						77	CTB
34.43	7/111.25	TANWAX CREEK	7.5 N JCT SR 161	000000GI						22	CCulv
36.08		JCT SR 702	9.1 N JCT SR 161								
36.92	7/113	SOUTH MUCK CR	0.8 N JCT SR 702	0003222A						60	CS
45.55	7/116	SR 7 UNDER RAILROAD	9.5 N JCT SR 702	0013397A		1603	1600			97	SG
47.38		JCT SR 507	11.4 N JCT SR 702								
51.09	7/119	CLOVER CREEK	3.7 N JCT SR 507	0003470A						23	CS
52.54	7/122	SR 7 OVER SR 512	5.2 N JCT SR 507	0007024A						113	CS
52.54		JCT SR 512	5.2 N JCT SR 507								
38TH STREET INTERCHANGE											
SR 7 TEMPORARY CONNECTION											
SRMP 57.35 TO 58.28											
CS 2723 & 2728											
4.8 N JCT SR 512											
MAINLINE - NORTHBOUND											
	7/130	SR 7 (E 38TH ST) OVER SR 7		0008006A						512	PCG
	7/130	SR 7 UNDER SR 7 (E 38TH ST)		0008006A		1809	1809	2906	2906	512	PCG
END 38TH STREET INTERCHANGE											

Milepost	Bridge Number	Crossing Name	Location	Structure Identification Number	Rdwy Width <= 20'	Vertical Clearances NB or EB Max	NB or EB Min	SB or WB Max	SB or WB Min	Bridge Length	Span Type
PACIFIC AVENUE INTERCHANGE (SEE PAGE 23)											
JCT SR 7 - I-5 - I-705											
SRMP 58.29 TO 58.60											
CS 2723											
5.6 N JCT SR 512											
NORTHBOUND ON SR 7 TO NORTHBOUND ON I-5											
	E8	N-N RAMP UNDER E 34TH ST		08512700		9909	9909			550	CA CTB
MAINLINE SR 7 NORTHBOUND TO I-705											
	7/132N-N	N-N RAMP OVER SR 7 SB		0007505D						688	CBOX
	E8	N-N RAMP UNDER E 34TH ST		08512700		9909	9909			550	CA CTB
	7/133N-N	N-N RAMP OVER SR 7 SB		0007326E						230	CBOX
	5/445E	N-N RAMP UNDER I-5 NB		0007326A		2201	2106			817	CBOX
	5/445W	N-N RAMP UNDER I-5 SB		0007326B		2408	2407			817	CBox
NORTHBOUND ON SR 7 TO SOUTHBOUND ON I-5											
	7/132N-N	N-S RAMP OVER SR 7 SB		0007505D						688	CBOX
	E8	N-S RAMP UNDER E 34TH ST		08512700		9909	9909			550	CA CTB
	5/445N-N	N-S RAMP UNDER N-N RAMP		0007326C		1701	1701			271	CBOX
	5/445E	N-S RAMP UNDER I-5 NB		0007326A		4106	4106			817	CBOX
	5/445W	N-S RAMP UNDER I-5 SB		0007326B		3706	3706			817	CBox
	705/6W	N-S RAMP UNDER I-705 SB		0012992D		2007	2007			3364	PTCBox
	5/444	N-W RAMP UNDER PACIFIC AVE		0006998A		2901	2901			563	PCG
MAINLINE SR 7 SOUTHBOUND FROM I-705											
	5/445N-N	SR 7 SB UNDER I-5 N-N RAMP		0007326C				1611	1611	271	CBOX
	7/133N-N	SR 7 SB UNDER SR 7 NB		0007326E				1702	1510	230	CBOX
	5/445S-S	SR 7 SB UNDER I-5 S-S RAMP		0007326D				1704	1704	265	CBOX
	7/132N-N	SR 7 SB UNDER SR 7 NB		0007505D				1708	1708	688	CBOX
END PACIFIC AVENUE INTERCHANGE											

SR 8

Milepost	Bridge Number	Crossing Name	Location	Structure Identification Number	Rdwy Width <= 20'	Vertical Clearances NB or EB Max	NB or EB Min	SB or WB Max	SB or WB Min	Bridge Length	Span Type
SR 8 - Jct US 12 Elma to Jct US 101 Mud Bay											
0.00		JCT US 12	0.0 E JCT US 12								
WESTBOUND ON SR 8 TO EASTBOUND ON US 12											
0.00	12/60N	SR 8 WB UNDER US12/SR 8	JCT SR 8	0007106B				1607	1607	144	PCG
0.00	12/60S	SR 8 WB UNDER US 12/SR 8	JCT SR 8	0007106A				1607	1607	144	PCG
1.10	8/7S	CLOQUALLAM CR	1.1 E JCT US 12	0006705A						168	PCG
1.10	8/7N	CLOQUALLAM CR	1.1 E JCT US 12	0006705B						168	PCG
4.13	8/10S	E FK WILDCAT CR	4.1 E JCT US 12	0006705C						106	CS
4.13	8/10N	E FK WILDCAT CR	4.1 E JCT US 12	0006705D						106	CS
5.01	8/13.25	MIDDLE FK WILDCAT CR	5.0 E JCT US 12	0006665A						22	CCulv
6.03		JCT SR 108	6.0 E JCT US 12								
6.28	8/14	E FK WILDCAT CREEK	6.3 E JCT US 12	0006665B						29	CCulv
7.39	8/15	SR 8 UNDER MOX CHEHALIS RD	7.3 E JCT US 12	0016399A		1811	1802	2004	1909	392	PCG
SR 8 EB TO MOX CHEHALIS RD											
7.39	8/15	E-S RAMP UNDER MOX CHEHALIS RD	7.3 E JCT US 12	0016399A		1703	1703			392	PCG
MOX CHEHALIS RD TO SR 8 WB											
7.39	8/15	S-W RAMP UNDER MOX CHEHALIS RD	7.3 E JCT US 12	0016399A				2110	2110	392	PCG
ACCESS ROAD											
10.10	8/18A	MOX CHEHALIS CR	4.1 E JCT SR 108	0006296A	1800					46	CS
10.54		GRAYS HARBOR-THURSTON CO LINE	4.5 E JCT SR 108								
20.63	8/104S	SR 8 OVER US 101	10.1 E GRAYS HBR CO	0005738A						186	CBox
20.63	8/104N	SR 8 OVER US 101	10.1 E GRAYS HBR CO	0005738B						186	CBox
20.67		JCT US 101	10.1 E GRAYS HBR CO								

This page intentionally left blank.

Milepost	Bridge Number	Crossing Name	Location	Structure Identification Number	Rdwy Width <= 20'	Vertical Clearances NB or EB Max	NB or EB Min	SB or WB Max	SB or WB Min	Bridge Length	Span Type
SR 9 - Jct SR 522 Woodinville Vicinity to Canada at Sumas											
0.00		JCT SR 522									
0.00	9/101	SR 9 OVER SR 522	JCT SR 522	0014810A						367	PCB
1.20	9/102.25	CUTTHROAT CREEK CULVERT	1.2 N JCT SR 522	0016994A						16	CCULV
1.57		JCT SR 524	1.6 N JCT SR 522								
6.97		JCT SR 96	5.4 N JCT SR 524								
8.88	9/117	SNOHOMISH R OVERFLOW	1.9 N JCT SR 96	0006347A						371	CS
9.17	9/118	SNOHOMISH RIVER	2.2 N JCT SR 96	0005727A		1502	1408			1111	ST CBOX CTB
9.56	9/119	SR 9 OVER 2ND ST	2.6 N JCT SR 96	0007157B						210	PCB
10.69	9/121	SR 9 OVER 72ND STREET SE	3.7 N JCT SR 96	0007157C						246	PCB
10.87	9/122	SR 9 UNDER BICKFORD AVE	3.9 N JCT SR 96	0007157A		2108	2009			192	SG TTC
11.88	9/124.25	SR 9 OVER WATER MAIN	4.9 N JCT SR 96	0003999A						17	CS
12.21	9/124.7	SR 9 OVER US 2	5.2 N JCT SR 96	0011399A						198	POBX
12.21		JCT US 2	5.2 N JCT SR 96								
13.99	9/125	SR 9 OVER EVERETT WATER MAIN	1.8 N JCT US 2	00200402						87	PCS
15.76		JCT SR 204	3.6 N JCT US 2								
17.49		JCT SR 92	1.7 N JCT SR 204								
19.26		JCT SR 528	1.8 N JCT SR 92								
21.09	9/128	GETCHELL BRIDGE	1.8 N JCT SR 528	0005492A						243	CBox
26.05		JCT SR 531	6.8 N JCT SR 528								
28.38	9/129.25	PORTAGE CREEK CULVERT	2.3 N JCT SR 531	0016347A						13	CCulv
28.88	9/130	SR 9 OVER RR & CITY STREETS	2.8 N JCT SR 531	0006412A						344	PCB
29.57		JCT SR 530	3.4 N JCT SR 531								
29.69	9/132	STILLAGUAMISH R HALLER	0.2 N JCT SR 530	0015305A						709	SG
30.90	9/133	SR 9 OVER HARVEY CREEK RD	1.4 N JCT SR 530	0017267A						180	PCG
34.85	9/134	PILCHUCK CR	5.4 N JCT SR 530	000000FX	1609					120	CA
37.73		SNOHOMISH-SKAGIT CO LINE	8.2 N JCT SR 530								
40.03		JCT SR 534	2.3 N SNOHOMISH CO								
42.86	9/204	LAKE CR	2.8 N JCT SR 534	0007851A						62	TTC
43.70	9/205	LAKE CR	3.7 N JCT SR 534	0004328A						68	CS
47.29	9/208	NOOKACHAMPS CR	7.3 N JCT SR 534	0004281A						70	TS
49.78		JCT SR 538	9.7 N JCT SR 534								
49.82	9/210	S FK NOOKACHAMPS CR	0.1 N JCT SR 538	000000GJ	2000					243	CEFA
51.15	9/211	E FK NOOKACHAMPS CR	1.4 N JCT SR 538	0009055A						143	PCB
54.38	9/215	SKAGIT RIVER	4.7 N JCT SR 538	0005773A		1505	1410			972	STrus CS
54.71	9/216	HARTS SL	4.9 N JCT SR 538	0006000A						206	CS
55.31	9/217	BATEY SL	5.5 N JCT SR 538	0006000B						182	CS
55.89		JCT SR 20 COINCIDENT 1.3 MILES	6.1 N JCT SR 538								

SR 9

Milepost	Bridge Number	Crossing Name	Location	Structure Identification Number	Rdwy Width <= 20'	Vertical Clearances NB or EB Max	NB or EB Min	SB or WB Max	SB or WB Min	Bridge Length	Span Type
56.50	20/226	SR 9 UNDER RAILROAD	6.7 N JCT SR 538	0004648A		1408	1405			129	SG TTC
57.17		JCT SR 20 END COINCIDENT	7.4 N JCT SR 538								
63.50	9/222	THUNDER CR	6.3 N JCT SR 20	0003349A						31	CTB
63.64	9/223	SAMISH RIVER	6.4 N JCT SR 20	0003349B						101	CTB
66.88		SKAGIT-WHATCOM CO LINE	9.7 N JCT SR 20								
67.89	9/302C	SR 9 OVER RAILROAD	1.0 N SKAGIT CO	0013566A						28	SCULV
72.39	9/305	S FK NOOKSACK RIVER	5.5 N SKAGIT CO.	0013111A						380	PCG CBox
72.72	9/306	DRAINAGE CHANNEL	5.9 N SKAGIT CO	0003011A						68	CS
76.01	9/308	CREEK	9.1 N SKAGIT CO	0004281B						33	TS
76.05	9/309	SLOUGH	9.2 N SKAGIT CO	0004281C						36	TS
76.53	9/310	SLOUGH	9.7 N SKAGIT CO	0004281D						36	TS
76.86	9/311	BLACK SL	10.0 N SKAGIT CO	0004328B						88	CS
78.87	9/315	N FK NOOKSACK R U S	12.0 N SKAGIT CO	0004542A		1410	1409			410	STrus CTB
79.41		JCT SR 542 COINCIDENT 4.6 MILES	12.5 N SKAGIT CO								
82.33	542/18	MCCAULEY CREEK	2.9 N JCT SR 542	0003486E						50	CS
82.50	542/17	MCCAULEY CR	3.1 N JCT SR 542	0003486D						50	CS
82.70	542/16	SMITH CREEK	3.3 N JCT SR 542	0003486C						64	CTB
83.40	542/14	SMITH CREEK	4.0 N JCT SR 542	0003486B						64	CS
83.76	542/13	OVERFLOW CHANNEL NO 2	4.3 N JCT SR 542	0003486A						68	CS
84.01		JCT SR 542 END COINCIDENCE	4.6 N JCT SR 542								
84.03	9/351	OVERFLOW CHANNEL	0.1 N JCT SR 542	0003011B						68	CS
84.46	9/352	SMITH CR	0.5 N JCT SR 542	0003078A						82	CS
87.16	9/354.25	KLEIN DITCH	3.1 N JCT SR 542	000000MY						18	TTC
90.36		JCT SR 544	6.4 N JCT SR 542								
93.61		JCT SR 546	3.3 N JCT SR 544								
96.30	9/355.25	EASTERBROOK CREEK	2.7 N JCT SR 546	0017078A						6	CCULV
96.61	9/356.25	BONE CREEK CULVERT	3.0 N JCT SR 546	0017078B						15	CCULV
97.50		JCT SR 547	3.5 N JCT SR 546								
97.81	9/360	JOHNSON CR	3.8 N JCT SR 546	0006578A						104	CSTP
98.00		JCT SR 9 SPUR SUMAS	4.0 N JCT SR 546								
98.17		WHATCOM - CANADA LINE	4.2 N JCT SR 546								
SR 9 Spur Sumas - Jct SR 9 to Whatcom Co Line											
98.00		JCT SR 9									
98.24		WHATCOM - CANADA LINE END SR 9 SPUR									

SR 10

Milepost	Bridge Number	Crossing Name	Location	Structure Identification Number	Rdwy Width <= 20'	Vertical Clearances NB or EB Max	NB or EB Min	SB or WB Max	SB or WB Min	Bridge Length	Span Type
SR 10 - Jct SR 970 Teanaway to Jct US 97 Ellensburg											
88.29		JCT SR 970	0.0 E JCT SR 970								
89.33	10/142	TEANAWAY RIVER	1.3 E JCT SR 970	0001403A						170	STrus CTB
90.10	10/143	BRISTOL FILL	2.0 E JCT SR 970	0002222A						430	SRB
95.39	10/145	SWAUK CR	7.3 E JCT SR 970	0001403B						155	CTB
95.47	10/146	SR 10 OVER CASCADE	7.4 E JCT SR 970	0003180A						160	SRB
98.64	10/148.25	CHALK CLIFF GULLY	10.6 E JCT SR 970	000000HZ						16	CS
101.63	10/149.25	N BRANCH CANAL-TOWN DTCH	13.6 E JCT SR 970	0001459A						20	CS
103.76	10/150P	SR 10 UNDER JOHN WAYNE TRAIL	15.7 E JCT SR 970	0001284A		1500	1500			126	SG TTT
104.07	10/151	HAND DRAIN DITCH	16.0 E JCT SR 970	0001367A						61	CS
104.25	10/152	DRY CR	16.2 E JCT SR 970	0001367B						109	CS
104.45		JCT US 97	16.2 E JCT SR 970								

SR 11

Milepost	Bridge Number	Crossing Name	Location	Structure Identification Number	Rdwy Width <= 20'	Vertical Clearances NB or EB Max	NB or EB Min	SB or WB Max	SB or WB Min	Bridge Length	Span Type
SR 11 - Jct I-5 Burlington to Jct I-5 Bellingham											
0.00		JCT I-5									
0.00	11/1	SR 11 OVER I-5	JCT I-5	0006011A						287	PCB
SR 11 (GARL ST) SOUTHBOUND TO I-5 NORTHBOUND											
0.00	11/1	N-N RAMP UNDER SR 11	1.1 N JCT SR 20	0006011A		1606	1606			287	PCB
0.76	11/2	DRAINAGE DITCH	0.7 N JCT I-5	0000584A						32	CS
2.93	11/4	SAMISH RIVER	2.9 N JCT I-5	0000397A						75	CEFA
6.86	11/6.25	EDISON SLOUGH CULVERT	6.9 N JCT I-5	0016812A						15	CCULV
9.15	11/7	SR 11 OVER RAILROAD -BLANCHARD	9.2 N JCT I-5	0001496A						883	CTB
10.79	11/8	OYSTER CR	10.8 N JCT I-5	0000825A						86	CTB
11.89	11/8.3	HALF BRIDGE No 1	11.9 N JCT I-5	0015597A	1907					236	CS
11.94	11/8.5	HALF BRIDGE No 2	11.9 N JCT I-5	0015597B	1906					138	CS
12.79	11/9	HALF BR	12.8 N JCT I-5	0003732A	1900					76	CG
13.12	11/10	HALF BR	13.1 N JCT I-5	0000453A	1800					145	CG
13.32	11/11	HALF BR	13.3 N JCT I-5	0006011B						83	CTB
14.11		SKAGIT-WHATCOM COUNTY LINE	14.1 N JCT I-5								
19.83	11/102	PADDEN CR	5.7 N SKAGIT CO	0001620A						330	CTB
21.26	5/806W	SR 11 UNDER I-5	7.2 N SKAGIT CO	0006928C		1603	1603			169	CS
21.28	5/806E	SR 11 UNDER I-5	7.2 N SKAGIT CO	0006928B		1602	1508			169	CS
21.28		JCT I-5	7.2 N SKAGIT CO								

This page intentionally left blank.

Milepost	Bridge Number	Crossing Name	Location	Structure Identification Number	Rdwy Width <= 20'	Vertical Clearances NB or EB Max	NB or EB Min	SB or WB Max	SB or WB Min	Bridge Length	Span Type
US 12 - Jct US 101 Aberdeen to Idaho Line at Clarkston											
0.00		JCT US 101									
0.08	12/12S	HERON STREET BRIDGE	0.1 E JCT US 101	000000LM						235	SSwS SG
		(12/12N) SEE COUPLET ABERDEEN @ END OF ROUTE									
1.09	12/15	ABERDEEN VIADUCT	1.1 E JCT US 101	0001679A						142	CTB
8.33	12/25	WYNOOCHEE RIVER	8.3 E JCT US 101	0001949A		1600	1600			286	STrus SRB
9.40	12/28	US 12 UNDER DEVONSHIRE RD	9.5 E JCT US 101	0013795A		1610	1606	1701	1700	247	PCB
DEVONSHIRE RD TO EB US 12											
9.40	12/28	N-E RAMP UNDER DEVONSHIRE RD	9.5 E JCT US 101	0013795A		1606	1606			247	PCB
WB US 12 TO DEVONSHIRE RD											
9.40	12/28	W-N RAMP UNDER DEVONSHIRE RD	9.5 E JCT US 101	0013795A				1700	1700	247	PCB
9.65	12/31S	US 12 OVER SYLVIA CR & RR	9.7 E JCT US 101	0008172A						1106	PCG
9.65	12/31N	US 12 OVER SYLVIA CR & RR	9.7 E JCT US 101	0008172B						1094	PCG
10.24	12/34S	US 12 OVER SR 107 AND RR	10.3 E JCT US 101	0008374A						2008	PCG
10.24	12/34N	US 12 OVER SR 107 AND RR	10.3 E JCT US 101	0008374B						1991	PCG
10.62		JCT SR 107	10.6 E JCT US 101								
11.50	12/47.25	FARM ACCESSS CULV	0.9 E JCT SR 107	0013670A						13	CCULV
15.37	12/48S	SATSOP R OVERFLOW NO 3	4.8 E JCT SR 107	0007612A						259	CS
15.37	12/48N	SATSOP R OVERFLOW NO 3	4.8 E JCT SR 107	0007612B						212	CS
15.57	12/49S	SATSOP R OVERFLOW NO 2	5.0 E JCT SR 107	0007612C						175	CS
15.57	12/49N	SATSOP R OVERFLOW NO 2	5.0 E JCT SR 107	0007612D						175	CS
15.68	12/50S	SATSOP R OVERFLOW NO 1	5.1 E JCT SR 107	0007612E						184	CS
15.68	12/50N	SATSOP R OVERFLOW NO 1	5.1 E JCT SR 107	0007612F						184	CS
15.79	12/51S	SATSOP RIVER	US 12	0007612G		1900	1806			410	STA
15.79	12/51N	SATSOP RIVER	5.2 E JCT SR 107	0007612H				1809	1804	410	STA
16.87	12/53S	NEWMAN CR	6.3 E JCT SR 107	0007786A						60	CS
16.87	12/53N	NEWMAN CR	6.3 E JCT SR 107	0007786B						60	CS
20.19	12/57	US 12 UNDER 3RD ST	9.6 E JCT SR 107	0009337A		1701	1608	1707	1704	191	PCB
20.59	12/59S	US 12 OVER RAILROAD	10.0 E JCT SR 107	0007327A						134	PCG
20.59	12/59N	US 12 OVER RAILROAD	10.0 E JCT SR 107	0007327B						134	PCG
21.34		JCT US 12 - SR 8									
US 12 MAINLINE WESTBOUND											
21.34	12/60S	US 12 WB UNDER US 12 / SR 8	JCT SR 8	0007106A				1607	1607	144	PCG
21.34	12/60N	US 12 UNDER US 12 / SR 8	JCT SR 8	0007106B				1607	1607	144	PCG
EASTBOUND ON US 12 TO EASTBOUND ON SR 8											
21.34	12/60S	US 12 / SR 8 OVER US 12	JCT SR 8	0007106A						144	PCG
21.34	12/60N	US 12 / SR 8 OVER US 12	JCT SR 8	0007106B						144	PCG
21.37	12/61	CLOQUALLUM CR	0.1 E JCT SR 8	0002236A						232	CTB

Milepost	Bridge Number	Crossing Name	Location	Structure Identification Number	Rdwy Width <= 20'	Vertical Clearances NB or EB Max	NB or EB Min	SB or WB Max	SB or WB Min	Bridge Length	Span Type
25.80	12/64	MOX CHEHALIS CREEK	4.5 E JCT SR 8	0002236B						165	CTB
27.35	12/66	PORTER CR	6.1 E JCT SR 8	0002236C						146	CTB
29.93	12/68	GIBSON CREEK	8.6 E JCT SR 8	0002236D						189	CTB
31.80	12/70	CEDAR CR	10.5 E JCT SR 8	0001576A						121	CTB
34.25	12/73	US 12 OVER RR	13.0 E JCT SR 8	0001576B						163	CTB
37.59	12/76	BLACK RIVER	16.3 E JCT SR 8	0001576C						169	ST CTB
38.72	12/78	SLOUGH BRIDGE	17.4 E JCT SR 8	0012999A						131	PCS
38.84		GRAYS HARBOR-THURSTON CO LINE	17.6 E JCT SR 8								
39.20	12/102	OVERFLOW CHANNEL	0.4 E GRAYS HBR CO	0012104A						138	PCS
39.85	12/104C	SLOUGH	1.0 E GRAYS HARBOR CO	0015666A						59	CCULV
40.30	12/106	SLOUGH	1.5 E GRAYS HBR CO	0001000A						45	CTB
41.40	12/108	SLOUGH	2.6 E GRAYS HBR CO	0001000B						45	CTB
43.37	12/111	SCATTER CR	4.5 E GRAYS HBR CO	0001000C						62	CS
44.92	12/114	US 12 OVER RAILROAD	6.1 E GRAYS HBR CO	0007406A						261	CS
46.52	12/117	US 12 OVER RAILROAD	JCT I-5	0017998A						84	PCG
46.57	12/118	US 12 OVER I-5	JCT I-5	0017998B						176	PCG
46.62		JCT I-5 (MP 88.33) COINCIDENT 19.9 MILES									
46.98	5/302W	PRAIRIE CREEK	6.3 N JCT SR 507	0017465B						80	PCG
46.98	5/302E	PRAIRIE CREEK	0.4 E JCT I-5	0017465A						77	PCG
48.61	5/301	US 12 UNDER 216TH AVE SW	2.0 E JCT I-5	0008271A		2207	2207	2111	2110	357	PCG
49.14	5/300.25	DRY CREEK TRIBUTARY		0017903A						12	CCULV
49.44		THURSTON-LEWIS CO LINE	2.8 E JCT I-5								
51.59	5/234	US 12 OVER BLAKESLEE JCT RR	2.0 E THURSTON CO	0004693A						363	CBox CTB
52.18	5/233	US 12 OVER HARRISON AVE	2.7 E THURSTON CO	0009251A						208	PCB
52.62	5/232W	SKOOKUMCHUCK R	3.1 E THURSTON CO	0011757B		1600	1411			252	ST CTB
52.62	5/232E	SKOOKUMCHUCK R	3.1 E THURSTON CO	0011757A				1509	1411	252	ST CTB
53.18	5/230.25	CHINA CREEK CULVERT	3.6 E THURSTON CO	0004082A						17	CCULV
53.26	5/230	US 12 OVER SR 507 (MELLEN ST)	3.7 E THURSTON CO	0003922A						94	CTB
53.26		JCT SR 507	4.1 E THURSTON CO								
54.71	5/228	JONES CREEK	1.2 E JCT SR 507	0003936A						140	CS
55.87	5/227	US 12 UNDER CHAMBER WAY	2.5 E JCT SR 507	0005668B		1505	1411	1411	1408	185	PCB
56.59	5/225	US 12 UNDER WEST ST	3.3 E JCT SR 507	0004337A		1710	1703	1901	1804	164	CS
56.98	6/124	US 12 UNDER SR 6		0011430B		1606	1603	1607	1604	214	PCG
56.98		JCT SR 6	3.7 E JCT SR 507								
57.08	5/223	DILLENBAUGH CRK	0.1 E JCT SR 6	0011430A						162	CS
57.40	5/222	US 12 OVER RAILROAD	0.4 E JCT SR 6	0011336A						199	CTB
57.72	5/221	US 12 OVER RAILROAD	0.7 E JCT SR 6	0012597A						537	SG CTB
58.19	5/220.25	DRAINAGE DITCH CULVERT	1.2 E JCT SR 6	00200083						11	CCULV

US 12

Milepost	Bridge Number	Crossing Name	Location	Structure Identification Number	Rdwy Width <= 20'	Vertical Clearances NB or EB Max	NB or EB Min	SB or WB Max	SB or WB Min	Bridge Length	Span Type
13TH ST TO US 12 WB (NB)											
58.19	5/220.26	US 12 WB RAMP DRAINAGE	1.2 E JCT SR 6	00200088						11	CCULV
58.40	5/220	US 12 UNDER 13TH ST	1.4 E JCT SR 6	0005668A		1501	1410	1410	1408	177	PCB
60.15	5/219C	DILLENBAUGH CREEK CULV		00200086						22	CCulv
60.44	5/218	US 12 UNDER LABREE RD	3.4 E JCT SR 6	0017324A		1609	1609	1611	1611	149	PCG
60.82	5/217.75	BERWICK CREEK	3.1 N JCT SR 508	00200139						10	CCULV
62.14	5/217W	US 12 OVER RUSH RD	5.2 E JCT SR 6	0004363B						141	CTB
62.14	5/217E	US 12 OVER RUSH RD	5.2 E JCT SR 6	0004363A						141	CTB
62.66	5/216W	NEWAUKUM R	5.7 E JCT SR 6	0004204B						284	CTB
62.66	5/216E	NEWAUKUM R	5.7 E JCT SR 6	0004204A						284	CTB
63.15	5/214.25	NEWAUKUM R BRANCH CULV 2	6.2 E JCT SR 6	00200138						8	CCULV
63.90	508/1	US 12 UNDER SR 508	6.9 E JCT SR 6	0013015A		1602	1602	1600	1600	250	PCG
63.90		JCT SR 508	6.9 E JCT SR 6								
64.05	5/213.25	NEWAUKUM R BRANCH	0.2 E JCT SR 508	0005678C						10	CCULV
US 12 WB (NB) TO SR 508											
64.05	5/213N-E	N-E RAMP CULV	0.2 E JCT SR 508	0005678D						16	CCULV
65.55	5/212	US 12 UNDER KOONTZ RD	1.6 E JCT SR 508	0010173A		1601	1510	1601	1510	166	PCB
66.54		JCT I-5 (MP 68.41) END COINCIDENCE	2.6 E JCT SR 508								
66.54	12/221	US 12 OVER I-5	JCT I-5	0005678A						205	PCG
69.10	12/223.25	MARYS CORNER DRAINAGE	2.6 E JCT I-5	00200092						8	CCULV
71.54	12/224.25	BAKER CREEK	5.0 E JCT I-5	0005510A						12	CS
73.23	12/226	LACAMAS CREEK	6.7 E JCT I-5	0000446A						27	CS
78.99	12/230	MILL CREEK	12.5 E JCT I-5	0002328A						160	CTB
80.28		JCT SR 122	13.8 E JCT I-5								
81.23	12/232C	SILVER CREEK	1.0 E JCT SR 122	0016540A						25	CCULV
82.00	12/234	COWLITZ R MAYFIELD	1.8 E JCT SR 122	0006542A						1070	SG CBox
84.24	12/236	KLICKITAT CREEK	4.0 E JCT SR 122	0002329A						23	CS
86.46	12/237.25	CATTLE PASS	6.2 E JCT SR 122	00200093						6	SCulv
86.88		JCT SR 122	20.3 E JCT I-5								
87.72	12/238	COWLITZ R	0.8 E JCT SR 122	0008154A						1232	CA PCG
89.24	12/240	CORN CREEK	2.4 E JCT SR 122	0007973A						443	SA SB
89.48	12/241	TWIN CANYON CR	2.6 E JCT SR 122	0007973B						410	SG
96.88	12/245	LAKE CREEK	10.0 E JCT SR 122	0007952A						130	CS
97.69		JCT SR 7	10.8 E JCT SR 122								
98.00	12/249	LAKE CR	0.3 E JCT SR 7	0004087A						84	CTB
98.30	12/249.25	CATTLE PASS	0.6 E JCT SR 7	00200094						7	CCulv
102.67	12/251	US 12 UNDER KOSMOS LOG RD	5.0 E JCT SR 7	0007772A		3309	3209			208	PCG
107.06	12/254	LUNCH CR	9.4 E JCT SR 7	0000858A						22	CS

Milepost	Bridge Number	Crossing Name	Location	Structure Identification Number	Rdwy Width <= 20'	Vertical Clearances NB or EB Max	NB or EB Min	SB or WB Max	SB or WB Min	Bridge Length	Span Type
107.77	12/255	RAINEY CR	10.1 E JCT SR 7	0005609A						33	CS
108.11	12/256	RAINEY CR	10.4 E JCT SR 7	0007463A						65	CS
108.91	12/257.25	STILTNER CREEK	11.2 E JCT SR 7	0010567A						13	CS
110.58	12/258	KIONA CREEK	12.9 E JCT SR 7	0000961A						32	CTB PCG CS
112.97	12/259	OLIVER CREEK	15.3 E JCT SR 7	0000961B						22	CA
113.72	12/259.25	PETERS CREEK CULVERT	16.0 E JCT SR 7	0000961C						15	CCULV
114.98	12/260.25	MILLER CREEK CULVERT	17.2 E JCT SR 7	0014251A						16	CCULV
115.01		JCT SR 131	17.3 E JCT SR 7								
116.66	12/261	SILVER CREEK	1.7 E JCT SR 131	0005378A						170	CTB
117.52	12/262	SURREY CREEK	2.5 E JCT SR 131	0005544A						126	PRCB
120.53	12/263	HOPKINS CR	5.5 E JCT SR 131	0005544B						35	CSTP
121.80	12/264	DAVIS CR	6.8 E JCT SR 131	0005378B						85	CTB
122.76	12/265	COWLITZ RIVER CORA	7.8 E JCT SR 131	0003348A		1411	1407			554	STrus SRB
123.09	12/266	COWLITZ R OVERFLOW	8.1 E JCT SR 131	0005889A						74	CS
123.40	12/266.75	GARRETT CREEK	8.6 E JCT SR 131	00200058						8	CCulv
123.52	12/267	COWLITZ R OVERFLOW	8.5 E JCT SR 131	0005889B						130	CS
123.70	12/267.75	CATTLE PASS	8.9 E JCT SR 131	00200380						8	PCB
127.50	12/269.25	DRY CREEK	12.5 E JCT SR 131	0015677A						18	CS
127.86	12/271	SMITH CR	12.9 E JCT SR 131	0006681A						80	CTB
128.25	12/272	JOHNSON CR	13.3 E JCT SR 131	0006681B						150	CTB
128.96	12/273	HALL CR	14.0 E JCT SR 131	0000952A						74	CTB
133.42	12/276	LAKE CR	18.4 E JCT SR 131	0007117A						84	CTB
135.16	12/278	COAL CR	20.2 E JCT SR 131	0001287A						67	CTB
137.19	12/280	PURCELL CREEK	22.2 E JCT SR 131	0009153A						162	PCB
138.06	12/282	CLEAR FORK CREEK	23.1 E JCT SR 131	0009138A						415	PCB
138.60		JCT SR 123	23.6 E JCT SR 131								
140.31	12/284	CORTRIGHT CREEK	1.7 E JCT SR 123	0012115A						429	ST
142.26	12/287	GULCH BRIDGE	3.6 E JCT SR 123	0014737A						210	SG
143.61	12/288	SLIDE BRIDGE	5.0 E JCT SR 123	0008416A						118	PCG
144.89	12/289	GULCH	6.2 E JCT SR 123	0003636A						221	SG
151.15		LEWIS-YAKIMA CO LINE	12.5 E JCT SR 123								
151.50	12/301.25	LEECH CREEK	0.4 E LEWIS	0014473A						12	SCULV
151.63	12/302.25	S FK CLEAR CREEK	0.5 E LEWIS CO	000000LE						18	CS
152.14	12/303.25	DEER CREEK	1.0 E LEWIS CO	000000LF						18	CS
153.44	12/304	N FK CLEAR CREEK	2.3 E LEWIS CO	0003105A						114	CTB
159.01	12/306	INDIAN CREEK	7.9 E LEWIS CO	0002513A						139	CTB
165.20	12/308	RIMROCK TUNNEL	14.1 E LEWIS CO	0002138A		1403	1302			587	UTun
165.95	12/309	WILDCAT CREEK	14.8 E LEWIS CO	0002219A						149	SRB TTC
168.00	12/310C	SOUP CREEK	16.9 E LEWIS CO	0013754A						21	SCULV

US 12 Milepost	Bridge Number	Crossing Name	Location	Structure Identification Number	Rdwy Width <= 20'	Vertical Clearances NB or EB Max	NB or EB Min	SB or WB Max	SB or WB Min	Bridge Length	Span Type
176.63	12/316	TIETON RIVER NO 2	25.5 E LEWIS CO	0017743A						182	PCG
177.13	12/317	TIETON RIVER NO 1	26.0 E LEWIS CO	0017743B						247	PCG
183.20	12/319C	OAK CREEK CULVERT	32.1 E LEWIS CO	0014234A						22	SCULV
185.28	12/320	NACHES R	34.2 E LEWIS CO	0014917A						327	PCG
185.46		JCT SR 410	34.3 E LEWIS CO								
185.82	12/321C	CANAL SPILLWAY	0.4 E JCT SR 410	00200032						24	CCulv
188.99	12/322	US 12 UNDER MILL PIPE TRUSS	3.5 E JCT SR 410	08626600		2606	2601			118	STRus
193.04	12/323S	PACIFIC P L TAILRACE	7.5 E JCT SR 410	0008604A						110	CS
193.04	12/323N	PACIFIC P L TAILRACE	7.5 E JCT SR 410	0001843A						72	CS
193.10	12/324.25	WAPATOX CANAL	7.6 E JCT SR 410	0008604B						10	CCULV
198.66	12/328S	NACHES R NELSON	13.2 E JCT SR 410	0007874A		1901	1808			314	ST
198.66	12/328N	NACHES R NELSON	13.2 E JCT SR 410	0005742A				1602	1504	304	ST
199.21	12/329	COWICHE CR	13.7 E JCT SR 410	0001603A						53	CTB
FRUITVALE INTERCHANGE JCT US 12 - FRUITVALE AVE SRMP 199.50 TO 200.55 CS 390804 U 14.4 E JCT SR 410											
US 12 MAINLINE											
	12/330.25	US 12 EB OVER PP&L CANAL		0008709C						18	CS
	12/331N	US 12 OVER W-W RAMP		0008709A						446	CBox
	12/331S	US 12 OVER W-W RAMP		0008709B						397	CBox
	12/342S	US 12 OVER W-E RAMP		0008846A						151	PCB
	12/342N	US 12 OVER W-E RAMP		0008846B						168	PCB
EASTBOUND ON US 12 TO EASTBOUND ON FRUITVALE AVE											
	12/330E-E	E-E RAMP OVER PP&L CANAL		0008709E						20	CS
WESTBOUND ON US 12 TO EASTBOUND ON FRUITVALE AVE											
	12/342N	W-E RAMP UNDER US 12		0008846B				1906	1906	168	PCB
	12/342S	W-E RAMP UNDER US 12		0008846A				1705	1705	151	PCB
WESTBOUND ON FRUITVALE AVE TO WESTBOUND ON US 12											
	12/331S	W-W RAMP UNDER US 12		0008709B				2300	2300	397	CBox
	12/331N	W-W RAMP UNDER US 12		0008709A				2100	2100	446	CBox
	12/330W-W	W-W RAMP OVER PP&L CANAL		0008709D						35	CS
END FRUITVALE INTERCHANGE											
201.55	12/344	US 12 UNDER N 16TH AVE	16.0 E JCT SR 410	0008846C		1608	1608	1608	1608	218	PCG
202.12	12/346S	US 12 OVER RR & YVTCO	16.4 E JCT SR 410	0008846D						410	PCG
202.12	12/346N	US 12 OVER RR & YVTCO	16.4 E JCT SR 410	0008846E						392	PCG

Milepost	Bridge Number	Crossing Name	Location	Structure Identification Number	Rdwy Width <= 20'	Vertical Clearances NB or EB Max	NB or EB Min	SB or WB Max	SB or WB Min	Bridge Length	Span Type
NORTH FIRST STREET INTERCHANGE (SEE PAGE 32)											
JCT US 12 - I-82 - SR 823											
SRMP 202.50											
CS 390804 U											
16.9 E JCT SR 410											
US 12 MAINLINE EASTBOUND											
	12/348S	US 12 OVER SR 823		0008616A						212	PCG
	82/118W-S	US 12 UNDER I-82 W-S RAMP		0008846F		1603	1603			741	PCG
US 12 MAINLINE WESTBOUND											
	12/350	W-W RAMP OVER I-82		0008616C						385	PCG
	12/348N	US 12 OVER SR 823		0008616B						212	PCG
EASTBOUND ON US 12 TO WESTBOUND ON I-82											
	12/348S	US 12 OVER SR 823		0008616A						212	PCG
	12/348S	E-W RAMP UNDER US 12 MAINLINE		0008616A		1601	1601			212	PCG
	12/348N	E-W RAMP UNDER US 12 MAINLINE		0008616B		1602	1601			212	PCG
	82/117S	E-W RAMP UNDER I-82 EB		0006195A		1708	1608			163	CVS
WESTBOUND ON US 12 TO WESTBOUND ON I-82											
	82/118W-S	W-W RAMP UNDER W-S RAMP		0008846F				2308	2305	741	PCG
	12/350	W-W RAMP UNDER W-W RAMP		0008616C				1801	1801	385	PCG
NORTH FIRST ST TO WESTBOUND ON US 12											
	12/348S	N-W RAMP UNDER US 12 MAINLINE		0008616A		1601	1601			212	PCG
	12/348N	N-W RAMP UNDER US 12 MAINLINE		0008616B		1602	1601			212	PCG
	12/348N	N-W RAMP OVER SR 823		0008616B						212	PCG
WESTBOUND ON US 12 TO SOUTHBOUND ON NORTH FIRST STREET											
	82/118W-S	W-S RAMP OVER I-82		0008846F						741	PCG
	82/117W-S	W-S RAMP OVER N 1ST ST		0015137J						285	PCG
	82/117W-S	N 1ST ST UNDER W-S RAMP		0015137J				1607	1607	285	PCG
END NORTH FIRST STREET INTERCHANGE											
202.75		JCT I-82 COINCIDENT 71.2 MILES									
203.19	82/119.25	DRAINAGE CHANNEL	0.4 E JCT I-82	00200130						18	CCULV
203.38	82/120S	OVERFLOW CHANNEL	0.6 E JCT I-82	0006195B						160	CVS
203.38	82/120N	OVERFLOW CHANNEL	0.6 E JCT I-82	0006195C						160	CVS
203.86	82/121S	US 12 OVER RR MOXEE	1.1 E JCT I-82	0006615A						213	CBOX
203.86	82/121N	US 12 OVER RR MOXEE	1.1 E JCT I-82	0006615B						213	CBOX
204.54	82/122N-W	US 12 UNDER I-82 N-W RAMP	1.8 E JCT I-82	0006967A		2306	2306	2505	2502	366	CBOX
204.63	82/123	US 12 UNDER E YAKIMA AVE	1.9 E JCT I-82	0006744A		1507	1507	1601	1601	256	CBOX

US 12 Milepost	Bridge Number	Crossing Name	Location	Structure Identification Number	Rdwy Width <= 20'	Vertical Clearances NB or EB Max	NB or EB Min	SB or WB Max	SB or WB Min	Bridge Length	Span Type
WESTBOUND ON US 12 TO WESTBOUND ON YAKIMA AVE											
204.63	82/123N-W	I-82 N-W RAMP OVER TERRACE HTS	1.9 E JCT I-82	0006967B						175	CBOX
204.63	82/122N-W	I-82 N-W RAMP OVER US 12	1.9 E JCT I-82	0006967A						366	CBOX
204.63	82/121N-W	I-82 N-W RAMP OVER FAIR AVE	1.9 E JCT I-82	0014584A						128	PCB
205.22	82/124S	US 12 OVER BEECH ST	2.5 E JCT I-82	0006967C						47	CVS
205.22	82/124N	US 12 OVER BEECH ST	2.5 E JCT I-82	0006967D						47	CVS
206.16	24/1	US 12 UNDER SR 24	3.0 E JCT I-82	0016933B		1603	1603	1603	1603	158	PCG
206.16		JCT SR 24	3.4 E JCT I-82								
207.67	82/128S	US 12 OVER VALLEY MALL BLVD	1.5 E JCT SR 24	0017858A						127	PCG
207.67	82/128N	US 12 OVER VALLEY MALL BLVD	1.5 E JCT SR 24	0017858B						127	PCG
209.23	97/145E	US 12 UNDER US 97 RAMP	3.1 E JCT SR 24	0011580C		1601	1601	1602	1602	258	CBOX
209.23		JCT US 97	3.1 E JCT SR 24								
209.41	82/129C	AHTANUM CREEK	0.2 E JCT US 97	00200033						30	CCULV
209.46	82/130W-N	US 12 UNDER W-N RAMP	0.2 E JCT US 97	0007949A		1601	1600	1605	1604	332	CBox
WESTBOUND ON I-82 TO MAIN STREET											
209.50	82/130W-N	W-N RAMP OVER I-82	0.2 E JCT US 97	0007949A						332	CBox
209.50	97/140E	W-N RAMP UNDER US 97	0.2 E JCT US 97	0011580A				2609	2609	1315	POBX
209.50	97/140W	W-N RAMP UNDER US 97	0.2 E JCT US 97	0011580B				2609	2609	1206	PTCBox
209.87	82/131N	YAKIMA R	0.6 E JCT US 97	0007949B						676	CBOX
209.88	82/131S	YAKIMA R	0.6 E JCT US 97	0007949C						676	CBOX
212.13	82/133S	US 12 OVER THORP RD	2.5 E JCT US 97	0011631A						102	PCG
212.13	82/133N	US 12 OVER THORP RD	2.5 E JCT US 97	0011631B						104	PCG
213.32	82/135S	US 12 OVER COUNTY RD AND CANAL	3.7 E JCT US 97	0011449A						840	PCG
213.32	82/135N	US 12 OVER COUNTY RD AND CANAL	3.7 E JCT US 97	0011449B						920	PCG
214.31	82/137S	US 12 OVER MELLIS RD	4.7 E JCT US 97	0011366A						101	PCB
214.31	82/137N	US 12 OVER MELLIS RD	4.7 E JCT US 97	0011366B						101	PCB
216.12	82/139	US 12 UNDER DONALD RD	6.5 E JCT US 97	0011366C		1701	1606	1805	1711	298	POBX
217.99	82/139.5C	DEBBIE D DRAINAGE CANAL	8.4 E JCT US 97	00200034						45	SCULV
218.39	82/140.35	REFUGE ACCESS RD CULVERT	8.8 E JCT US 97	00200001						18	SCULV
219.29	82/140.55	REFUGE ACCESS RD CULVERT	9.7 E JCT US 97	00200008						15	SCULV
221.90	22/4	US 12 UNDER SR 22	12.3 E JCT US 97	0011169A		1700	1608	1702	1610	238	CBOX
221.90		JCT SR 22	12.3 E JCT US 97								
222.59	82/140.7C	CAMI DRAINAGE CANAL	0.9 E JCT SR 22	00200035						41	SCULV
223.87	82/141	US 12 UNDER ZILLAH-TOPPENISH	2.2 E JCT SR 22	0011509A		1808	1802	1611	1604	205	CBox
224.84	82/141.5C	WASTEWATER DRAINAGE	3.0 E JCT SR 22	00200029						43	SCULV
225.43	82/142	US 12 UNDER RAILROAD	3.6 E JCT SR 22	0011509C		1904	1806	2100	2003	532	SBOX
225.45	82/143	US 12 UNDER RAILROAD	3.6 E JCT SR 22	0011509D		2002	1910	2107	2009	511	SBOX
225.87	82/145	US 12 UNDER YAKIMA VALLEY HWY	4.0 E JCT SR 22	0010862A		1603	1601	1605	1602	336	PTCBox

Milepost	Bridge Number	Crossing Name	Location	Structure Identification Number	Rdwy Width <= 20'	Vertical Clearances NB or EB Max	NB or EB Min	SB or WB Max	SB or WB Min	Bridge Length	Span Type
227.42	82/147S	CO ROAD OC OLD SR 12	5.5 E JCT SR 22	0010862B						299	PCG
227.43	82/147N	CO ROAD OC OLD SR 12	5.5 E JCT SR 22	0010862C						222	PCG
228.65	82/149	US 12 UNDER HUDSON RD	6.8 E JCT SR 22	0010862D		1603	1603	1604	1601	302	PTCBox
229.65	82/151	US 12 UNDER EAST E ST	7.7 E JCT SR 22	0011788A		1607	1606	1603	1603	234	CBox
230.29	82/153S	US 12 OVER SR 223	8.4 E JCT SR 22	0011788B						127	PCG
230.29	82/153N	US 12 OVER SR 223	8.4 E JCT SR 22	0011788C						127	PCG
230.29		JCT SR 223	8.4 E JCT SR 22								
230.57	82/154S	US 12 OVER RR & CANAL	0.3 E JCT SR 223	0011788D						467	PCB
230.57	82/154N	US 12 OVER RR & CANAL	0.3 E JCT SR 223	0011788E						594	PCG
233.06	82/157S	US 12 OVER DEKKER RD	2.8 E JCT SR 223	0011788F						115	PCB
233.06	82/157N	US 12 OVER DEKKER RD	2.8 E JCT SR 223	0011788H						115	PCB
235.43	82/161	US 12 UNDER SUNNYSIDE RD	5.1 E JCT SR 223	0011788I		1602	1600	1603	1602	212	CBOX
236.74	82/163	US 12 UNDER GAP RD	6.4 E JCT SR 223	0011788J		1608	1605	1605	1604	262	CBOX
237.64	82/165S	SNIPES MTN LATERAL CANAL	7.3 E JCT SR 223	0011625A						60	PCB
237.64	82/165N	SNIPES MTN LATERAL CANAL	7.3 E JCT SR 223	0011625B						47	PCB
237.69	82/165.25	FARM ACCESS RD CULVERT	7.6 E JCT SR 223	00200004						17	SCULV
238.72	82/167S	US 12 OVER MIDVALE RD	8.4 E JCT SR 223	0011772A						121	PCB
238.72	82/167N	US 12 OVER MIDVALE RD	8.4 E JCT SR 223	0011772B						121	PCB
238.98	82/168S	US 12 OVER RAILROAD	8.7 E JCT SR 223	0011772C						120	PCB
238.98	82/168N	US 12 OVER RAILROAD	8.7 E JCT SR 223	0011772D						136	PCB
239.74	82/170	US 12 UNDER MABTON-SUNNYSIDE	9.5 E JCT SR 223	0011772E		1605	1600	1611	1609	232	CBox
240.15	82/172C	SULPHUR CREEK WASTEWAY	10.1 E JCT SR 223	0011772F						28	SCULV
240.73	241/10	US 12 UNDER SR 241	10.4 E JCT SR 223	0011901A		1605	1602	1608	1602	233	CBox
240.73		JCT SR 241	10.4 E JCT SR 223								
242.78	82/176S	US 12 OVER TEAR-FORSELL RD	2.1 E JCT SR 241	0011901B						85	PCG
242.78	82/176N	US 12 OVER TEAR-FORSELL RD	2.1 E JCT SR 241	0011901C						85	PCG
244.39	82/178S	US 12 OVER WINE COUNTRY RD	3.8 E JCT SR 241	0011095A						356	PCB
244.39	82/178N	US 12 OVER WINE COUNTRY RD	3.8 E JCT SR 241	0011095B						406	PCG
244.91	82/180	US 12 UNDER WILSON RD	4.8 E JCT SR 241	0011095C		1606	1606	1702	1609	262	CBOX
245.89	82/181	US 12 UNDER ELM ST	5.3 E JCT SR 241	0011095D		1700	1608	1704	1609	262	CBOX
246.04	82/182S	SUNNYSIDE CANAL	5.5 E JCT SR 241	0011095E						87	PCB
246.04	82/182N	SUNNYSIDE CANAL	5.5 E JCT SR 241	0011095F						87	PCB
246.79	82/183	US 12 UNDER COUNTY LINE RD	6.3 E JCT SR 241	0011219A		1604	1604	1610	1601	226	CBox
247.16		BENTON-YAKIMA CO LINE	6.4 E JCT SR 241								
248.79	82/203S	US 12 OVER KING TULL RD	1.7 E YAKIMA CO LN	0011219B						82	PCG
248.79	82/203N	US 12 OVER KING TULL RD	1.7 E YAKIMA CO LN	0011219C						82	PCG
250.12	82/204S	US 12 OVER SUNNYSIDE CANAL	3.0 E YAKIMA CO LN	0011428A						275	PCB
250.12	82/204N	US 12 OVER SUNNYSIDE CANAL	3.0 E YAKIMA CO LN	0011428B						400	PCB
250.44	82/206	US 12 UNDER RAILROAD	3.5 E YAKIMA CO LN	0011219D		1603	1603	1606	1602	430	SBOX

US 12 Milepost	Bridge Number	Crossing Name	Location	Structure Identification Number	Rdwy Width <= 20'	Vertical Clearances NB or EB Max	NB or EB Min	SB or WB Max	SB or WB Min	Bridge Length	Span Type
250.90	82/207	US 12 UNDER JOHNSON RD	3.7 E YAKIMA CO LN	0011219E		1605	1605	1704	1701	317	POBX
251.72	82/209	US 12 UNDER GAP RD	4.6 E YAKIMA CO LN	0010534B		1807	1800	1705	1611	210	PCG
252.79	82/211	US 12 UNDER HINZERLING RD	5.7 E YAKIMA CO LN	0010603A		1707	1706	1604	1600	206	PCB
253.65	82/213S	CHANDLER CANAL BRIDGE	6.5 E YAKIMA CO LN	0010534D						113	PCG
253.65	82/213N	CHANDLER CANAL BRIDGE	6.5 E YAKIMA CO LN	0010534C						120	PCG
253.74	82/215.25	CANAL ACCESS RD CULVERT	6.6 E YAKIMA CO LN	00200003						15	SCULV
253.81	82/215S	YAKIMA RIVER	6.7 E YAKIMA CO LN	0010535A						490	PCG CBox
253.81	82/215N	YAKIMA RIVER	6.7 E YAKIMA CO LN	0010535B						490	PCG CBox
254.10	82/216	US 12 UNDER RAILROAD	6.9 E YAKIMA CO LN	0010701A		1800	1706	1603	1603	414	SBOX
US 12 EB TO SR 22											
254.10	82/216	E-E RAMP UNDER RAILROAD	6.9 E YAKIMA CO LN	0010701A		1604	1604			414	SBOX
254.10	82/217	E-E RAMP UNDER SR 22	6.9 E YAKIMA CO LN	0010534A		1604	1604			368	PCG
254.13	82/217	US 12 UNDER SR 22	6.9 E YAKIMA CO LN	0010534A		1610	1602	1609	1606	368	PCG
254.14		JCT SR 22	7.0 E YAKIMA CO								
260.34	82/240	US 12 UNDER GIBBON RD	6.2 E JCT SR 22	0013017A		1611	1603	1609	1608	193	PCB
263.43	82/242.55	MCCALL RD CULVERT	9.1 E JCT SR 22	00200006						18	SCulv
265.30	82/243	US 12 UNDER YAKITAT RD	11.1 E JCT SR 22	0013204A		1808	1700	1702	1609	244	PCB
266.62	82/244.55	COUNTY RD CULVERT	12.3 E JCT SR 22	00200002						19	SCULV
267.35	82/245N	US 12 OVER RAILROAD	13.6 E JCT SR 22	0009444B						480	PCB
267.41	82/245S	US 12 OVER RAILROAD	13.7 E JCT SR 22	0009444A						480	PCB
267.98	82/250S	US 12 OVER SR 224	JCT SR 224	0009444C						167	PCB
267.98	82/250N	US 12 OVER SR 224	JCT SR 224	0009444D						167	PCB
267.98		JCT SR 224	14.2 E JCT SR 22								
273.93	82/255S	US 12 UNDER I-82	JCT I-82	0012451C		1608	1608	1610	1610	256	PTCBox
273.93	82/255N	US 12 UNDER I-82	JCT I-82	0012451D		1605	1605	1608	1608	256	PTCBox
WB US 12 TO EB I-82											
273.93	82/255N	US 12 UNDER I-82	JCT I-82	0012451D				1608	1608	256	PTCBox
273.93	82/255S	US 12 UNDER I-82	JCT I-82	0012451C				1610	1610	256	PTCBox
273.93	82/255S	I-82 OVER US 12	JCT I-82	0012451C						256	PTCBox
273.93		END I-82 COINCENCE, BEGIN I-182 COINCIDENT									
274.77	182/1S	US 12 OVER N DALLAS RD	0.8 E JCT I-82	0012451A						136	PCG
274.77	182/1N	US 12 OVER N DALLAS RD	0.8 E JCT I-82	0012451B						143	PCG
276.33	182/7W	US 12 UNDER KEENE RD	2.4 E JCT I-82	0012217A		2004	2001	2004	2004	358	PTCBox
276.35	182/7E	US 12 UNDER KEENE RD	2.5 E JCT I-82	0012217B		1705	1608	1608	1606	412	SBOX
276.86	182/9	US 12 UNDER QUEENSGATE DR	2.9 E JCT I-82	0012217C		1611	1606	1609	1603	294	PTCBox
277.43	182/10S	YAKIMA R-R.C.BREMMER BR	3.6 E JCT I-82	0011950A						824	PTCBox
277.43	182/10N	YAKIMA R-R.C.BREMMER BR	3.6 E JCT I-82	0011950B						816	PTCBox

Milepost	Bridge Number	Crossing Name	Location	Structure Identification Number	Rdwy Width <= 20'	Vertical Clearances NB or EB Max	NB or EB Min	SB or WB Max	SB or WB Min	Bridge Length	Span Type
SR 240 INTERCHANGE SRMP 277.68 TO 278.23 CS 0314											
MAINLINE											
	182/11	US 12 UNDER DOE RAILWAY		0012207B		2606	2606	2500	2401	500	SBOX
	240/8	US 12 UNDER SR 240		0012207D		1707	1707	1703	1703	386	PTCBox
EB US 12 TO WB SR 240											
	182/11	US 12 UNDER DOE RAILWAY		0012207B		2604	2604			500	SBOX
	240/8	US 12 UNDER SR 240		0012207D		1707	1707			386	PTCBox
	240/8	SR 240 OVER US 12		0012207D						386	PTCBox
FROM RICHLAND VIA AARON WAY TO WB US 12											
	182/10W-W	AARON WAY OVER W-W RAMP		0012207E						198	PTCBox
	182/11	US 12 UNDER DOE RAILWAY		0012207B				1602	1602	500	SBOX
WB US 12 TO WB SR 240											
	182/10W-W	W-W RAMP UNDER AARON WAY		0012207E				1701	1610	198	PTCBox
END SR 240 INTERCHANGE											
278.29	182/12	US 12 UNDER JADWIN AVE	0.5 E JCT SR 240	0012207C		2009	1902	1900	1900	310	PTCBox
GEORGE WASHINGTON WAY INTERCHANGE SRMP 278.44 TO 279.33 CS 0314											
MAINLINE											
	182/13S-E	US 12 UNDER S-E RAMP		0012558A		2011	1805	1611	1611	435	PTCBox
	182/14	US 12 UNDER SR 240		0012207F		1703	1608	1706	1606	412	PTCBox
	240/11W-W	US 12 UNDER W-W RAMP		0012558E		1808	1808	1708	1708	338	PTCBox
E-E RAMP (EB US 12 TO EB SR 240)											
	182/13S-E	E-E RAMP (US 12) UNDER S-E RAM		0012558A		2201	2102			435	PTCBox
	182/14S-E	E-E RAMP (US 12) UNDER S-E RAM		0012207A		1711	1711			368	PTCBox
E-N RAMP (EB US 12 TO GEORGE WASHINGTON WAY NB)											
	182/13S-E	E-N RAMP (US 12) UNDER S-E RAM		0012558A		2002	1908			435	PTCBox
	182/14	E-N RAMP (US 12) UNDER SR 240		0012207F		1703	1608			412	PTCBox
	182/14	E-N RAMP - SR 240 OVER I-182		0012207F						412	PTCBox
	240/10W-W	E-N RAMP (US 12) UNDER W-W RMP		0012558D		1801	1801			248	PTCBox
W-E RAMP (WB US 12 TO EB SR 240)											
	240/11W-W	W-E RAMP (US 12) UNDER W-W RMP		0012558E				1807	1807	338	PTCBox
	182/14	W-E RAMP (US 12) UNDER SR 240		0012207F				1706	1606	412	PTCBox
	182/14	W-E RAMP - SR 240 OVER I-182		0012207F						412	PTCBox
	182/14S-E	W-E RAMP (US12) UNDER S-E RAMP		0012207A				1609	1606	368	PTCBox

US 12 Milepost	Bridge Number	Crossing Name	Location	Structure Identification Number	Rdwy Width <= 20'	Vertical Clearances NB or EB Max	NB or EB Min	SB or WB Max	SB or WB Min	Bridge Length	Span Type
W-N RAMP (WB US 12 TO GEORGE WASHINGTON WAY NB)											
	240/11W-W	W-N RAMP (US 12) UNDER W-W RMP		0012558E				1703	1703	338	PTCBox
	240/10W-W	W-N RAMP (US 12) UNDER W-W RMP		0012558D				1804	1804	248	PTCBox
S-E RAMP (GEORGE WASHINGTON WAY SB TO US 12 EB)											
	240/9W-W	S-E RAMP (US 12) UNDER W-W RMP		0012558C		1702	1702			145	PTCBox
	182/13S-E	S-E RAMP (US 12) OVER I-182		0012558A						435	PTCBox
	182/14S-E	S-E RAMP (US 12) OVER SR 240		0012207A						368	PTCBox
	182/15S-E	S-E RAMP (US 12) OVER W-W RAMP		0012558B						126	PTCBox
END GEORGE WASHINGTON WAY INTERCHANGE											
279.81	182/16S	COL R LEE-VOLPENTEST BR	2.1 E JCT SR 240	0012042A						1950	PTCBox
279.81	182/16N	COL R LEE-VOLPENTEST BR	2.1 E JCT SR 240	0012042B						1950	PTCBox
279.97		BENTON-FRANKLIN COUNTY LINE									
281.17	182/17	US 12 UNDER ROAD 100	1.3 E BENTON CO	0012236A		2306	2110	1911	1801	350	POBX
283.26	182/18	US 12 UNDER COUNTY RD 68	3.2 E BENTON CO	0012236C		1605	1605	1804	1707	382	PTCBox
284.71	182/18.8C	FCID CANAL CULVERT	4.8 E BENTON CO	0012236I						27	SCULV
284.73	182/19S	US 12 OVER ARGENT RD	4.9 E BENTON CO	0012236B						130	PCG
284.73	182/19N	US 12 OVER ARGENT RD	4.9 E BENTON CO	0012236G						146	PCG
286.17	182/20W-S	US 12 UNDER US 395 SB	6.4 E BENTON CO	0012236E		1901	1802	2202	2005	326	PTCBox
286.18	182/20N-W	US 12 UNDER US 395 NB	6.4 E BENTON CO	0012236H		1810	1800	2108	1911	307	PTCBox
US 12 WB TO US 395 SB											
286.18	182/20N-W	W-S RAMP UNDER US 395 NB	6.4 E BENTON CO	0012236H				2108	1911	307	PTCBox
286.18	182/20W-S	W-S RAMP UNDER US 395 SB	6.4 E BENTON CO	0012236E				2202	2005	326	PTCBox
286.18	182/20W-S	W-S RAMP OVER I-182	6.4 E BENTON CO	0012236E						326	PTCBox
286.61	182/21S	US 12 OVER N 20TH AVE	6.8 E BENTON CO	0012236F						160	PCG
286.61	182/21N	US 12 OVER N 20TH AVE	6.8 E BENTON CO	0008422B						160	PCG
287.67	182/22S	US 12 OVER N 4TH AVE	7.8 E BENTON CO	0007410A						163	PCG
287.67	182/22N	US 12 OVER N 4TH AVE	7.8 E BENTON CO	0008422C						177	PCG
287.76	182/23S	US 12 OVER RAILROAD	7.9 E BENTON CO	0007410B						456	SG
287.76	182/23N	US 12 OVER RAILROAD	7.9 E BENTON CO	0008422D						456	SG
PASCO INTERCHANGE **JCT US 12, I-182, US 395, SR 397** **SRMP 288.01** **CS 1111** **8.3 E BENTON CO**											
US 12 MAINLINE											
		US 12 UNDER US 395		0009306A		2105	2007	1811	1803	332	CBox

Milepost	Bridge Number	Crossing Name	Location	Structure Identification Number	Rdwy Width <= 20'	Vertical Clearances NB or EB Max	NB or EB Min	SB or WB Max	SB or WB Min	Bridge Length	Span Type
EB ON US 12 TO NB ON US 395											
		US 12 UNDER US 395		0009306A		2300	2206			332	CBox
		US 395 OVER I-182 / US 12		0009306A						332	CBox
WB ON US 12 TO SR 397											
		W-S RAMP UNDER US 395		0009306A				1705	1705	332	CBox
		US 395 OVER US 12		0009306A						332	CBox
END PASCO INTERCHANGE											
289.12		MP EQUATION 289.12 = 291.67 AHD									
291.67		JCT I-182 END COINCIDENCE									
292.37	12/502	US 12 UNDER KAHLOTUS RD	1.8 E JCT US 395	0014916A		1610	1610	1610	1610	270	PCG
US 12 EB TO LEWIS ST NB											
292.37	12/502	E-N RAMP UNDER KAHLOTUS RD	1.8 E JCT US 395	0014916A		1610	1610			270	PCG
US 12 WB TO LEWIS ST SB											
292.37	12/502	W-S RAMP UNDER KAHLOTUS RD	1.8 E JCT US 395	0014916A				1610	1610	270	PCG
294.51	12/512N	SNAKE RIVER AT BURBANK	3.7 E JCT US 395	0003762A				1601	1601	1770	STrus CTB
294.51	12/512S	SNAKE RIVER AT BURBANK	3.7 E JCT US 395	0012800A		1901	1801			1780	STrus PCG
294.70		FRANKLIN - WALLA WALLA CO	3.8 E JCT US 395								
295.36	124/1	US 12 UNDER SR 124	JCT SR 124	0018033A		1603	1603	1605	1605	238	PCG
295.36		JCT SR 124	0.7 E FRANKLIN CO								
296.45	12/602	US 12 UNDER HUMORIST RD	1.1 E JCT SR 124	0018033B		1705	1705	1701	1701	270	PCG
299.71	12/603	MCNARY POOL	4.4 E JCT SR 124	0016449A						88	PCG
304.07	12/606S	US 12 OVER RAILROAD	8.7 E JCT SR 124	0017082A						553	PCG
304.07	12/606N	US 12 OVER RAILROAD	8.7 E JCT SR 124	0009781A						544	PCG
306.65	12/609	US 12 OVER RAILROAD	11.4 E JCT SR 124	0011840A						215	PCG
306.76	12/610	US 12 OVER ABANDONED RR	11.5 E JCT SR 124	000000MH						145	SRB
307.31	12/612	WALLA WALLA RIVER	12.0 E JCT SR 124	000000MI						369	SG
307.66		JCT US 730 SP WALLULA	12.4 E JCT SR 124								
311.35	12/616	VANSYCLE CANYON CR	4.0 E JCT SR 730	0010557A						76	PCBTG
313.97	12/619	WALLA WALLA R	6.6 E JCT SR 730	0000302A						226	CEFA
314.16	12/620	US 12 OVER NINE MILE CR & RR	6.8 E JCT SR 730	0001724B						213	CTB
319.35	12/624	TOUCHET R	12.0 E JCT SR 730	0002241A						156	CEFA CS
322.88	12/630	WOODWARD CR	15.5 E JCT SR 730	0002241D						60	CEFA CS
323.06	12/631	CREEK	15.7 E JCT SR 730	0002241E						60	CEFA CS
324.12	12/633	DRY CR	16.7 E JCT SR 730	0006551A						65	CS
335.50	12/639S	US 12 OVER MYRA RD	27.8 E JCT US 730	0017474B						110	PCG
335.50	12/639N	US 12 OVER MYRA RD	27.8 E JCT US 730	0017474A						110	PCG
335.90	12/640	US 12 OVER SR 125	28.3 E JCT SR 730	0009110A						224	PCB
335.90		JCT SR 125	28.3 E JCT SR 730								

US 12 Milepost	Bridge Number	Crossing Name	Location	Structure Identification Number	Rdwy Width <= 20'	Vertical Clearances NB or EB Max	NB or EB Min	SB or WB Max	SB or WB Min	Bridge Length	Span Type
336.05	12/642	US 12 OVER RAILROAD	0.1 E JCT SR 125	0009110B						259	PCB
336.15	12/643	9TH AVE OC	0.2 E JCT SR 125	0009110C						211	PCB
336.52	12/645	US 12 OVER 2ND AVE & RR	0.6 E JCT SR 125	0008906A						424	PCB
336.98	12/647	US 12 OVER BORELSKE MAINT RD	1.1 E JCT SR 125	0008855A						81	CS
338.46	12/650	US 12 OVER WELLINGTON AVE	2.6 E JCT SR 125	0008855B						164	PCB
339.74	12/652	US 12 OVER AIRPORT RD	3.8 E JCT SR 125	0008855C						164	PCB
340.88	12/654	US 12 OVER E ISAACS AVE	5.0 E JCT SR 125	0008855D						474	SG
344.48	12/656.25	SPRING CREEK	8.5 E JCT 125	00200297						12	CCULV
344.96	12/657	DRY CREEK	9.0 E JCT SR 125	0016568A						84	PCB
347.22	12/659	DRY CREEK	11.3 E JCT SR 125	0004598A						54	CTB
347.86	12/660	DRY CR	12.0 E JCT SR 125	0008527A						98	CEFA CS
353.03	12/662.25	DRAINAGE RELIEF	17.2 E JCT SR 125	00200298						8	CTB,CCULV
354.47	12/663.25	DRAINAGE RELIEF	18.6 E JCT SR 125	00200295						6	CCULV
357.04	12/666	COPPEI CREEK	20.7 E JCT 125	0016988A						69	PCS
357.59		JCT SR 124	21.2 E JCT SR 125								
357.68	12/669	TOUCHET R WAITSBURG	0.1 E JCT SR 124	0001504A						167	CTB
359.15	12/670.25	FLOOD CHANNEL	1.6 E JCT SR 124	00200296						15	SCULV
359.55		WALLA WALLA-COLUMBIA CO LINE	2.0 E JCT SR 124								
360.28	12/702.25	IRRIGATION DITCH	0.7 E WALLA WAL CO	000000DX						21	CS
360.85	12/704.25	IRRIGATION DITCH	1.3 E WALLA WALLA CO	00200403						16	CCULV
361.49	12/706	TOUCHET RIVER	2.0 E WALLA WAL CO	0007856A						143	CS
364.05	12/708.25	PAYNE HOLLOW	4.5 E WALLA WAL CO	0007436A						15	CS
366.99	12/710	TOUCHET R DAYTON	7.5 E WALLA WAL CO	0007856B						164	CS
367.67	12/712	US 12 OVER RAILROAD	8.1 E WALLA WAL CO	0010462A						142	CS
367.73	12/713	US 12 OVER RAILROAD	8.2 E WALLA WAL CO	0001687B						269	CTB
367.89	12/714	PATIT CREEK	8.4 E WALLA WAL CO	0001687C						44	CTB
372.57	12/720	WHETSTONE CREEK	13.0 E WALLA WAL CO	0000307A						21	CS
376.20	12/723.25	WILLOW CREEK BRANCH	16.6 E WALLA WALLA CO	00200294						10	SCULV
380.52	12/725	TUCANNON RIVER	21.0 E WALLA WAL CO	0008129A						220	CBox
381.87	12/735.25	CHARRED CATTLE CROSSING	0.4 W JCT SR 261	00200383						6	TCULV
382.26		JCT SR 261	22.7 E WALLA WALLA CO								
383.84	12/745.25	LIVESTOCK CROSSING	1.6 E JCT SR 261	00200293						6	CS
387.47	12/750.25	LIVESTOCK CROSSING	5.3 E JCT SR 261	00200292						8	CCULV
388.61		COLUMBIA-GARFIELD CO LINE	6.4 E JCT SR 261								
390.61	12/802	PATAHA CR	2.0 E COLUMBIA CO	0000422A						62	CEFA
390.84B		JCT SR 127	2.2 E COLUMBIA CO								
393.15	12/804.25	LIVESTOCK CROSSING	2.4 E JCT SR 127	00200291						10	CCulv
411.86	12/806.25	PATAHA CR TRIBUTARY	21.1 E JCT SR 127	00200290						13	SCulv

Milepost	Bridge Number	Crossing Name	Location	Structure Identification Number	Rdwy Width <= 20'	Vertical Clearances NB or EB Max	NB or EB Min	SB or WB Max	SB or WB Min	Bridge Length	Span Type
418.61	12/810	STEMBER CR	27.8 E JCT SR 127	0007418A						95	PCB
422.01		GARFIELD-ASOTIN CO LINE	31.1 E JCT SR 127								
424.99	12/903	CHIEF TIMOTHY BRIDGE	3.0 E GARFIELD CO	0009660A						213	PCG
ACCESS TO INDIAN TIMOTHY MEMORIAL BRIDGE											
425.12	12/903P	INDIAN TIMOTHY MEM. BR.	3.1 E GARFIELD CO	00000WLM						201	CA
432.62		JCT SR 128	10.6 E GARFIELD CO								
433.74		JCT SR 129 SPUR 6TH ST	1.1 E JCT SR 128								
434.00		JCT SR 129 EAST WYE CONNECTION	0.3 E JCT SR 129SP								
434.10	12/915	SNAKE R CLARKSTON	0.1 E JCT SR 129	0002348A		1702	1404			1424	SLS STrus CTB
434.19		ASOTIN CO - IDAHO LINE	0.2 E JCT SR 129								
US 12 Couplet Aberdeen - Jct US 12 (Newell St) to US 101 (G St)											
0.33		JCT US 12 (NEWELL ST)	JCT US 12								
0.50	12/12N	WISHKAH RIVER BRIDGE	0.1 E JCT US 101	0002311A				1502	1502	363	BAS STrus CTB CS
0.68		JCT US 101 (G ST)	0.4 E JCT US 12								

Milepost	Bridge Number	Crossing Name	Location	Structure Identification Number	Rdwy Width <= 20'	Vertical Clearances NB or EB Max	NB or EB Min	SB or WB Max	SB or WB Min	Bridge Length	Span Type
SR 14 - Jct I-5 Vancouver to Jct I-82											
COLUMBIA RIVER INTERCHANGE (SEE PAGE 19)											
JCT I-5 - SR 14											
SRMP 0.00 TO 0.30											
CS 0604											
SR 14 MAINLINE TO AND FROM WASHINGTON ST											
	14/1	SR 14 OVER I-5		0012156E						228	PTCBox
	5/3S-E	SR 14 UNDER S-E RAMP		0012156C		1606	1603	1602	1602	427	PTCBox
WESTBOUND SR 14 TO NORTHBOUND I-5											
	14/2W-N	W-N RAMP OVER N-W RAMP		0012156G						112	PTCBox
	14/1W-N	W-N RAMP OVER I-5 RAMP		0012156F						112	PTCBox
WESTBOUND ON SR 14 TO SOUTHBOUND ON I-5											
	5/3S-E	SR 14 UNDER S-E RAMP		0012156C				1602	1602	427	PTCBox
	14/1	SR 14 OVER I-5		0012156E						228	PTCBox
	14/1	RAMP UNDER SR 14		0012156E				1601	1601	228	PTCBox
	5/2	I-5 UNDER RAILROAD		0012156A				1600	1600	284	SBox
PEDESTRIAN ACCESS TO HISTORICAL APPLE TREE											
	14/2A	BN RR OVER APPLE TREE WA		0012156H						29	CS
END COLUMBIA RIVER INTERCHANGE											
0.29	14/3P	SR 14 UNDER PEDESTRIAN BRIDGE	0.29 E JCT I-5	00200387		2000	2000	2000	2000	190	CBOX
1.03	14/5	SR 14 OVER COLUMBIA WAY	1.0 E JCT I-5	0014662A						367	PTCBox
2.99	14/10	SR 14 UNDER SHOREWOOD DR	3.0 E JCT I-5	0006929A		1810	1605	2103	2002	297	CBOX
4.35	14/12	SR 14 UNDER LIESER RD	4.4 E JCT I-5	0008598A		1509	1509	1509	1509	208	PCB
5.57	14/13	SR 14 UNDER ELLSWORTH RD	5.6 E JCT I-5	0009485A		1701	1606	1800	1708	202	PCG
SR 14 - I-205 INTERCHANGE											
SRMP 5.84 TO 6.67											
CS 0604											
5.8 E I-5											
SR 14 MAINLINE											
	14/14E-N	SR 14 UNDER E-N RAMP		0009857A		1606	1600	1703	1700	276	CBox
	205/1	SR 14 UNDER I-205		0010833A		1605	1603	1606	1605	7434	POBX CS
	205/2S-E	SR 14 UNDER S-E RAMP		0009857B		1602	1600	1607	1602	268	CBox
EASTBOUND ON SR 14 TO NORTHBOUND ON I-205											
	14/14E-N	E-N RAMP OVER MAINLINE		0009857A						276	CBox
	205/3	E-N RAMP UNDER I-205		0009857D		1803	1803			38	CS

Milepost	Bridge Number	Crossing Name	Location	Structure Identification Number	Rdwy Width <= 20'	Vertical Clearances NB or EB Max	NB or EB Min	SB or WB Max	SB or WB Min	Bridge Length	Span Type
EASTBOUND ON SR 14 TO SOUTHBOUND I-205											
	14/14E-N	E-N RAMP OVER MAINLINE		0009857A						276	CBox
	205/1	GLEN JACKSON BRIDGE		0010833A						7434	POBX CS
WESTBOUND ON SR 14 TO SOUTHBOUND I-205											
	205/2S-E	SR 14 UNDER S-E RAMP		0009857B				1601	1601	268	CBox
	205/1	SR 14 UNDER I-205		0010833A				1804	1801	7434	POBX CS
	205/1	GLEN JACKSON BRIDGE		0010833A						7434	POBX CS
END SR 14 - I-205 INTERCHANGE											
8.53	14/15	SR 14 OVER SE 164TH AVE	2.5 E JCT I-205	0014461A						194	PCB
9.46	14/18	SR 14 OVER QUARRY RD	3.5 E JCT I-205	0005044A						28	CS
10.09	14/20	SR 14 UNDER 192ND AVE	4.1 E JCT I-205	0016115A		1709	1709	1709	1709	117	PCB
CAMAS INTERCHANGE CS 0604 SRMP 12.0 TO 12.4											
SR 14 MAINLINE											
	14/22	SR 14 OVER E-6TH RAMP		0007595A						64	CS
	14/23	SR 14 UNDER SW 6TH AVE		0007595B		1708	1701	1611	1602	235	PCB
EASTBOUND ON SR 14 TO 6TH AVE NW											
	14/22	E-6TH RAMP UNDER SR 14		0007595A		1700	1507			64	CS
6TH AVE NW TO EASTBOUND ON SR 14											
	14/23	SW 6TH AVE OVER SR 14		0007595B						235	PCB
	14/23	SR 14 EB RAMP UNDER 6TH AVE		0007595B		1708	1701			235	PCB
WESTBOUND ON SR 14 TO 6TH AVE NW											
	14/23	SR 14 WB RAMP UNDER 6TH AVE		0007595B				1611	1602	235	PCB
END CAMAS INTERCHANGE											
12.62	14/25	WEST CAMAS SLOUGH	6.7 E JCT I-205	0007138A						1038	SG
13.70	14/27S	EAST CAMAS SLOUGH	7.7 E JCT I-205	0006845A						345	CBox
13.70	14/27N	EAST CAMAS SLOUGH	7.7 E JCT I-205	0018105A						345	PCG
14.62	14/28	SR 14 OVER SR 500/UNION ST	8.6 E JCT I-205	0018105B						98	PCG
14.62		JCT SR 500	8.6 E JCT I-205								
14.99	14/29	SR 14 OVER SECOND STREET	0.4 E JCT SR 500	0018105C						90	PCG
16.23	14/29.25	17TH ST PEDESTRIAN TUNNEL	1.1 E JCT SR 500	00200415						18	CS
16.73	14/30	SR 14 OVER 27TH ST & RR	2.1 E JCT SR 500	0009275A						224	PCB
18.09	14/34	GIBBONS CR	3.5 E JCT SR 500	0009275B						65	CS
18.77	14/35	SR 14 OVER RAILROAD	4.1 E JCT SR 500	0009275C						382	PCB
20.90	14/38	LAWTON CREEK	6.3 E JCT SR 500	0000902A						44	CS
21.77		CLARK-SKAMANIA CO									
24.80	14/102P	SR 14 OVER PED XING	3.0 E CLARK CO	0017977A						12	CCULV

SR 14 Milepost	Bridge Number	Crossing Name	Location	Structure Identification Number	Rdwy Width <= 20'	Vertical Clearances NB or EB Max	NB or EB Min	SB or WB Max	SB or WB Min	Bridge Length	Span Type
24.92	14/103	HALF BRIDGE	3.2 E CLARK CO	0001444A						75	CTB
25.04	14/104	CAPE HORN SLIDE	3.3 E CLARK CO	0001151A						479	CTB
26.40	14/105P	SR 14 OVER PED XING	4.6 E CLARK CO	0017977B						12	CCULV
32.87	14/107	DUNCAN CR	11.1 E CLARK CO	0001047A						44	CG
34.24	14/109	WOODARD CR	12.5 E CLARK CO	0001236A						130	CTB
37.19	14/111	BN UC TUNNEL	15.4 E CLARK CO	000093CE		1800	1709			56	CLTun
37.43	14/112	HAMILTON CREEK	15.7 E CLARK CO	000120CE						270	PCB
37.90	14/113	SR 14 OVER CASCADE DR	16.1 E CLARK CO	000064CE						160	PCG
40.48	14/115	SR 14 OVER RAILROAD	18.7 E CLARK CO	000034CE						319	PCB
41.55		SOUTHEAST TO OREGON - BRIDGE OF THE GODS									
		MANAGED BY OREGON DOT									
43.90	14/118	ROCK CR	22.1 E CLARK CO	0002355A						200	CTB
49.34	14/122	WIND R - AL HENRY BRIDGE	27.6 E CLARK CO	0012630A						663	SG PCG
56.87	14/126	LITTLE WHITE SALMON R	7.5 E WIND RIVER	0014259A						410	SG
58.08	14/128	TUNNEL NO 1	8.7 E WIND RIVER	0002051A		1302	1302			130	CLTun
58.45	14/129	TUNNEL NO 2	9.1 E WIND RIVER	0002051B		1310	1304			408	CLTun
58.92	14/130	TUNNEL NO 3	9.6 E WIND RIVER	0002051C		1309	1300			257	CLTun
59.03	14/131	GULCH	9.7 E WIND RIVER	0002042A						215	CS
59.44	14/132	SR 14 OVER RAILROAD	10.1 E WIND RIVER	0002058A						126	CTB
59.61	14/133	TUNNEL NO 4	10.3 E WIND RIVER	0002042B		1806	1303			261	CLTun
60.23	14/134	TUNNEL NO 5	10.9 E WIND RIVER	0002042C		1301	1301			212	CLTun
61.62	14/137	SR 14 OVER RAILROAD	12.3 E WIND RIVER	0001915A						158	CTB
63.45	14/201	WHITE SALMON R	SKAMANIA CO LINE	0008842A						296	SG
63.48		SKAMANIA-KLICKITAT CO	14.1 E WIND RIVER								
63.52		JCT SR 141 SP UNDRWD	0.1 E SKAMANIA CO								
65.08		SOUTH TO OREGON - HOOD RVR BRIDGE									
		MANAGED BY OREGON DOT									
65.98	14/205.25	JEWETT CREEK CULVERT	2.6 E SKAMANIA CO	0015470A						20	SCulv
66.41		JCT SR 141	2.9 E SR141 W WYE								
75.76	14/212	KLICKITAT RIVER	9.4 E SR 141 E WYE	0001727A						265	CA CS
75.87		JCT SR 142									
76.77	14/215	LYLE TUNNEL	0.9 E JCT SR 142	0001735A		1304	1303			389	UTun
76.86	14/216	TUNNEL NO 7	1.0 E JCT SR 142	0001735B		1310	1209			268	TLTun
83.53		JCT US 197	7.6 E JCT SR 142								
86.03	14/221	SIDEHILL VIADUCT	2.5 E JCT US 197	0001492A						42	SRB
86.12	14/222	HORSETHIEF CANYON	2.6 E JCT SR 197	0001492B						92	CA CS
91.83	14/225.25	CATTLE CROSSING	8.3 E JCT SR 197	00200140						8	CS
100.66		JCT SR 14 SPUR MARYHL	17.2 E JCT US 197								
101.02		JCT US 97 COINCIDENT 0.4 MILES (US 97 MP 2.31 - 1.89)	17.5 E JCT US 197								

SR 14

Milepost	Bridge Number	Crossing Name	Location	Structure Identification Number	Rdwy Width <= 20'	Vertical Clearances NB or EB Max	NB or EB Min	SB or WB Max	SB or WB Min	Bridge Length	Span Type
101.44		JCT US 97 END COINCIDENCE	0.4 E JCT US 97								
103.27	14/230.25	CATTLE PASS	2.2E JCT US 97	0006790B						14	CS
121.09	14/240	ROCK CREEK	19.6 E JCT US 97	0006790A						118	CBox
128.27	14/245.25	FARM ACCESS RD	26.8 E JCT US 97	0006790C						12	CS
128.50	14/245.75	FARM ACCESS RD	27.0 E JCT US 97	0006790D						12	CS
134.29	14/247	WOOD CREEK	32.8 E JCT US 97	0005849A						158	CS
140.80	14/248C	PINE CREEK CULVERT	39.3 E JCT US 97	00200051						40	SCULV
149.06	14/250	ALDER CREEK	47.6 E JCT US 97	000000OD						218	PCG
152.24		KLICKITAT-BENTON CO	50.7 E JCT US 97								
155.12	14/302	DEAD CANYON	4.8 E KLICKITAT CO	000000OE						169	PCG
161.95	14/306	GLADE CR	9.6 E KLICKITAT CO	0006565A						158	CVS
167.25		JCT SR 221	14.9 E KLICKITAT CO								
180.75	82/278S	SR 14 UNDER I-82	13.5 E JCT SR 221	0011608A		1608	1602			113	PCB
180.77	82/278N	SR 14 UNDER I-82	13.5 E JCT SR 221	0011608B		1704	1611			113	PCB

Milepost	Bridge Number	Crossing Name	Location	Structure Identification Number	Rdwy Width <= 20'	Vertical Clearances NB or EB Max	NB or EB Min	SB or WB Max	SB or WB Min	Bridge Length	Span Type
SR 16 - Jct I-5 Tacoma to Jct SR 3 Gorst											
NALLEY VALLEY INTERCHANGE (SEE PAGE 22)											
JCT SR 16 - I-5											
SRMP 0.00 TO 0.30											
CS 2704											
SR 16 MAINLINE											
	16/5E	WB NALLEY VALLEY		0017594I						1609	PCG
	16/5W	NALLEY VALLEY VIADUCT		0008633C						1343	PTCTB
SOUTHBOUND ON SR 16 TO NORTHBOUND ON I-5											
	5/433SCD	S-N RAMP UNDER SBCD		0008406B				1705	1608	214	CBox
	5/433	S-N RAMP UNDER I-5		0006145B				1509	1501	195	CBox
	5/433N-N	S-N RAMP UNDER N-N RAMP		0017594A				2403	2403	1061	PTCSeg
	16/1S-N	S-N RAMP		0008406C						191	CBOX
	5/437NCD	S-N RAMP OVER M ST		0016958A						232	PCG
SOUTHBOUND ON SR 16 TO SOUTHBOUND ON I-5											
	5/433SCD	S-S RAMP UNDER SBCD		0008406B				1705	1608	214	CBox
END NALLEY VALLEY INTERCHANGE											
SPRAGUE AVENUE INTERCHANGE (SEE PAGE 31)											
JCT SR 16 - SPRAGUE AVE											
SRMP 0.30 TO 0.40											
CS 2704											
0.3 N JCT I-5											
SR 16 MAINLINE											
	16/5E	WB NALLEY VALLEY		0017594I						1609	PCG
	16/5W	NALLEY VALLEY VIADUCT		0008633C						1343	PTCTB
	16/7	SR 16 UNDER SPRAGUE AVENUE		0017594F		1602	1602	1602	1602	426	PCG
TEMPORARY STRUCTURE - SOUTHBOUND SR 16 - NORTH OF 16/5W											
	16/5TEB	EB SR 16 (TEMP STRUCTURE)		0017594G						719	PCG
NORTHBOUND SR 16 TO SPRAGUE AVE											
	16/5E	WB NALLEY VALLEY		0017594I						1609	PCG
	16/6N-E	NB SR 16 TO SPRAGUE AVE		0017594D						729	PCG PTCBox
	16/8	SR 16 UNDER S 25TH ST		0008543C		1606	1602			150	PTCTB
SOUTHBOUND SR 16 TO SPRAGUE AVE											
	16/7S-E	SR 16 S RAMP TO SPRAGUE AVE		0017594E						316	PCG
	16/7	SPRAGUE AVE OVER SR 16		0017594F						426	PCG
END SPRAGUE AVENUE INTERCHANGE											

Milepost	Bridge Number	Crossing Name	Location	Structure Identification Number	Rdwy Width <= 20'	Vertical Clearances NB or EB Max	NB or EB Min	SB or WB Max	SB or WB Min	Bridge Length	Span Type
0.82	16/12E	SR 16 OVER CEDAR ST	0.8 N JCT I-5	0009151A						199	CTB
0.82	16/12W	SR 16 OVER CEDAR ST	0.6 N JCT I-5	0009151B						199	CTB
1.15	16/15E	SR 16 OVER UNION AVE	1.1 N JCT I-5	0009151C						231	PTCTB
1.15	16/15W	SR 16 OVER UNION AVE	1.1 N JCT I-5	0009151D						231	PTCTB
1.57	16/20E	SNAKE LAKE BR	1.6 N JCT I-5	0009415A						492	PCB
1.57	16/20W	SNAKE LAKE BR	1.6 N JCT I-5	0009415B						512	PCB
1.95	16/21	SR 16 UNDER CENTER ST FLYOVER	1.9 N JCT I-5	0016767A		2005	2005	2005	2005	310	SG
NORTHBOUND SR 16 TO CENTER ST											
1.95	16/21	SR 16 RAMP TO CENTER ST	1.9 N JCT I-5	0016767A						310	SG
2.52	16/22	SR 16 UNDER S 19TH ST	2.6 N JCT I-5	0013783A		2003	1804	2306	2104	239	POBX
NORTHBOUND SR 16 TO EASTBOUND S 19TH ST											
2.53	16/23	19TH ST PED TUNNEL	2.5 W JCT 1-5	0016767B						20	PCS
3.10	16/24E	SR 16 OVER S 12TH ST	3.0 N JCT I-5	0016767C						135	PCG
3.11	16/24W	SR 16 OVER S 12TH ST	3.0 N JCT I-5	0012985A						193	CTB
3.48	16/30E	SR 16 OVER 6TH AVE	3.5 N JCT I-5	0016767D						211	PTCBox
3.48	16/30W	SR 16 OVER 6TH AVE	3.5 N JCT I-5	0012245B						211	PTCBox
3.60		JCT SR 163	3.6 N JCT I-5								
3.63	16/31W	SR 16 OVER SR 163/PEARL ST	3.7 N JCT I-5	0012245A						257	PTCBox
3.64	16/31E	SR 16 OVER SR 163/PEARL ST	3.7 N JCT I-5	0016767E						269	PTCBox
4.41	FB5	SR 16 UNDER SKYLINE DR PED	4.5 N JCT 1-5	08498800		2906	2005	3000	1907	360	CA PRC
4.67	16/80	SR 16 UNDER JACKSON AVE	4.7 N JCT I-5	0012449A		2407	2008	1801	1609	256	PTCBox
7.28	16/110W	TACOMA NARROWS	5.1 N JCT I-5	0016441A		9909	9909			5570	SSusS
7.28	16/110E	TACOMA NARROWS	5.1 N JCT I-5	0003418A		8109	8109			5978	SSusS SG CTB
7.28		MP EQUATION 5.05 BACK = 7.28 AHEAD									
8.78	16/115	SR 16 UNDER 24TH ST	8.8 N JCT I-5	0016441B		1704	1704	1704	1704	259	PCB
10.74	16/120	SR 16 UNDER OLYMPIC DR NW	10.7 N JCT I-5	0009245A		1507	1505	1601	1505	207	PCB
12.00	16/125	SR 16 UNDER WOLLOCHET DR NW	12.0 N JCT I-5	0009380A		2010	2005	1607	1602	228	PCB
12.76	16/130E	SR 16 OVER ROSEDALE RD	12.8 N JCT I-5	0003639A						163	CTB
12.77	16/130W	SR 16 OVER ROSEDALE RD	12.8 N JCT I-5	0008694A						233	PCG
14.86	16/140	SR 16 UNDER BURNHAM DR NW	14.9 N JCT I-5	0012617A		1704	1700	1603	1603	228	PCG
15.48		JCT SR 302	15.5 N JCT I-5								
15.75	16/150E	SR 16 OVER N-W RAMP	0.3 N JCT SR 302	0010280A						251	PCB
15.76	16/150W	SR 16 OVER N-W RAMP	0.3 N JCT SR 302	0010280B						208	PCB
NB SR 16 TO WB SR 302											
15.76	16/150E	N-W RAMP UNDER SR 16	0.3 N JCT SR 302	0010280A		1706	1701			251	PCB
15.76	16/150W	N-W RAMP UNDER SR 16	0.3 N JCT SR 302	0010280B		1704	1611			208	PCB
17.02	16/155	SR 16 UNDER 144TH ST NW	1.5 N JCT SR 302	0010280C		1610	1609	1607	1604	210	PCB
17.73	16/160	SR 16 UNDER 154TH ST NW	2.3 N JCT SR 302	0010280D		1610	1607	1706	1704	215	CBOX

SR 16 Milepost	Bridge Number	Crossing Name	Location	Structure Identification Number	Rdwy Width <= 20'	Vertical Clearances NB or EB Max	NB or EB Min	SB or WB Max	SB or WB Min	Bridge Length	Span Type
18.04	302/3SP	SR 16 UNDER SR 302 SPUR	2.6 N JCT SR 302	0010332A		1806	1703	1809	1703	282	CBOX
18.04		JCT SR 302 SPUR	18.1 N JCT I-5								
18.10		PIERCE-KITSAP CO LINE	18.1 N JCT I-5								
20.11	16/180E	SR 16 OVER BURLEY-OLLALA RD	4.6 N JCT SR 302	0017550A						76	CVS
20.11	16/180W	SR 16 OVER BURLEY-OLLALA RD	4.6 N JCT SR 302	0017550B						76	CVS
22.60	16/200E	SR 16 OVER MULLENIX RD	4.5 N PIERCE CO	0014143A						127	PCB
22.60	16/200W	SR 16 OVER MULLENIX RD	4.5 N PIERCE CO	0014143B						127	PCB
SOUTHBOUND SR 16 TO MULLENIX ROAD											
22.60	16/200S-S	BURLEY CREEK BRIDGE	4.5 N PIERCE CO	0014143C						130	PCB
23.74	16/202	SR 16 UNDER BETHEL RD	5.6 N PIERCE CO	0010556A		1608	1604	1800	1707	265	PCB
25.14		JCT SR 160									
25.15	160/5	SR 16 UNDER SR 160	7.0 N PIERCE CO	0010602A		1705	1608	1710	1704	223	PCG
25.95	16/204W	SR 16 OVER SIDNEY RD	7.6 N PIERCE CO	0010602C						300	PCG
25.96	16/204E	SR 16 OVER SIDNEY RD	7.6 N PIERCE CO	0010602B						300	PCG
26.68	16/204.5E	SR 16 OVER TREMONT ST	8.3 N PIERCE CO	0013025A						133	PCG
26.69	16/204.5W	SR 16 OVER TREMONT ST	8.3 N PIERCE CO	0013025B						133	PCG
27.80		JCT SR 166									
27.81	16/205	NB SR 16 OVER SR 166	9.8 N PIERCE CO	0005237A						228	CBox
NORTHBOUND SR 16 TO SOUTHBOUND SR 3											
	16/208N-S	NB SR 16 SPUR OVER SB SR 16		0013166B						791	SG
SOUTHBOUND SR 16											
	16/208N-S	SB SR 16 UNDER NB SR 16 SPUR		0013166B				1700	1700	791	SG
NORTHBOUND SR 16 TO NORTHBOUND SR 3											
	3/103N	SR 16 UNDER SR 3 NB		0013166C		1803	1711			1347	SG PCBTG
29.08		JCT SR 3	4.0 N JCT SR 160								

This page intentionally left blank.

SR 17 Milepost	Bridge Number	Crossing Name	Location	Structure Identification Number	Rdwy Width <= 20'	Vertical Clearances NB or EB Max	NB or EB Min	SB or WB Max	SB or WB Min	Bridge Length	Span Type
SR 17 - Jct US 395 Mesa to Jct US 97 Fort Okanogan											
7.43	17/4	SR 17 OVER US 395	JCT US 395	0013785A						238	PCB
7.43		JCT US 395									
8.71	17/6	SR 17 OVER MANTON WAY	1.3 N JCT US 395	0008351A						155	PCG
9.09	17/7	ESQUATZEL COULEE BN RY	1.6 N JCT US 395	0008351B						620	PCG
14.69		JCT SR 260	7.2 N JCT US 395								
19.07	17/10.25	SCOOTENEY WASTEWAY	4.4 N JCT SR 260	0005137A						15	CS
21.80		FRANKLIN-ADAMS CO LINE	7.1 N JCT SR 260								
28.36	17/100	SR 17 OVER SR 26	13.7 N JCT SR 260	0015963A						142	PCG
28.37		JCT SR 26	6.6 N FRANKLIN CO								
33.43	17/101.75	IRRIGATION CANAL	4.9 N JCT SR 26	000000OF						17	CS
34.27	17/102	BN RR UC (CMSTPP)	5.9 N JCT SR 26	0004875A		1801	1710			134	SG
35.60		ADAMS-GRANT CO LINE	7.2 N JCT SR 26								
39.77		JCT SR 170	4.2 N ADAMS CO								
40.78		JCT SR 262	1.0 N JCT SR 170								
42.83	17/203	LIND COULEE	3.0 N JCT SR 170	0004605A						190	CTB
48.09	17/207	EL 29 LATERAL	8.3 N JCT SR 170	0004605B						38	CS
50.74	17/210	SR 17 OVER I-90	JCT I-90	0005581A						150	CBOX
SR 17 TO EASTBOUND I-90											
50.74	17/210	SR 17 RAMP TO EB I-90	JCT I-90	0005581A		1704	1610			150	CBOX
50.77		JCT I-90	JCT I-90								
53.91		JCT SR 171	3.1 N JCT I-90								
54.24	17/215	PARKER HORN	0.3 N JCT SR 171	0004840A						104	CS
54.73	17/216	SR 17 UNDER STRATFORD RD	0.9 N JCT SR 171	0007818A		1902	1600	1607	1510	168	PCB
66.60	17/220	ROCKY FORD CR	12.7 N JCT SR 171	0004840B						110	CS
67.64		JCT SR 282	13.7 N JCT SR 171								
73.73	17/223	SR 17 UNDER BNRR	6.1 N JCT SR 282	0004853A		2211	2204			135	SG
75.27		JCT SR 28	7.6 N JCT SR 282								
78.30	17/230.55	SR 17 OVER SOAP LK SIPHON	10.57 N JCT SR 282	00200422						20	
95.06		GRANT-DOUGLAS CO LINE	20.0 N JCT SR 28								
95.99		DOUGLAS-GRANT CO LINE	0.9 N GRANT CO								
96.56		JCT US 2 COINCIDENT 1.7 MILES (US 2 MP 189.08 - 187.40)	0.6 N DOUGLAS CO								
97.03		GRANT-DOUGLAS CO LINE	0.6 N JCT US 2								
98.30		JCT US 2 END COINCIDENT	1.1 N GRANT CO								
112.22		JCT SR 172	14.4 N JCT US 2								
119.86		JCT SR 174	7.1 N JCT SR 172								
127.23	17/306	E FOSTER CR	7.4 N JCT SR 174	0003759A						118	CTB
128.32	17/307	E FOSTER CR	8.5 N JCT SR 174	0003759B						104	CS

SR 17

Milepost	Bridge Number	Crossing Name	Location	Structure Identification Number	Rdwy Width <= 20'	Vertical Clearances NB or EB Max	NB or EB Min	SB or WB Max	SB or WB Min	Bridge Length	Span Type
129.16	17/308	E FOSTER CR	9.3 N JCT SR 174	0003759C						86	CS
133.53	17/309	W FOSTER CR	13.7 N JCT SR 174	0003759D						98	CTB
135.84		JCT SR 173	16.0 N JCT SR 174								
135.92	17/401	COLUMBIA R BRIDGEPORT	0.1 N JCT SR 173	000000LR						1150	STrus SRB
136.03		DOUGLAS-OKANOGAN CO LINE	0.2 N JCT SR 173								
144.29		JCT US 97	8.1 N DOUGLAS CO								

SR 18 Milepost	Bridge Number	Crossing Name	Location	Structure Identification Number	Rdwy Width <= 20'	Vertical Clearances NB or EB Max	NB or EB Min	SB or WB Max	SB or WB Min	Bridge Length	Span Type
SR 18 - Jct SR 99 to Jct I-90 Echo Lake Vicinity											
2.20B		JCT SR 99 BEGIN ROUTE									
2.41B		JCT SR 161	0.2 E JCT SR 99								
I-5 / SR 18 INTERCHANGE											
JCT I-5 - SR 18											
SRMP 2.51B TO 0.81A											
CS 1724											
JCT I-5											
SR 18 MAINLINE											
	5/503W	SR 18 UNDER I-5		0006078B		1509	1507	1605	1511	213	PCG
		MP EQUATION 2.73 BACK = 0.00 AHEAD									
	5/503E	SR 18 UNDER I-5		0006078A		1503	1411	1505	1500	206	PCG
	18/1E-N	SR 18 UNDER E-N RAMP		0017936A		3709	3709	3709	3709	1449	SBox PCG
	18/1W-S	SR 18 UNDER W-S RAMP		0017936B		1807	1807	1805	1805	2407	SBox PCG
	18/3	SR 18 UNDER WEYERHAEUSER WAY		0008834A		1608	1603	1510	1510	310	PCB
EASTBOUND SR 18 TO NORTHBOUND I-5											
	18/1E-N	E-N RAMP OVER I-5 & SR 18		0017936A						1449	SBox PCG
EASTBOUND SR 18 TO SOUTHBOUND I-5											
	18/1W-S	E-S RAMP UNDER W-S RAMP		0017936B		1611	1611			2407	SBox PCG
WESTBOUND SR 18 TO NORTHBOUND I-5											
	18/3	W-N RAMP UNDER WEYERHAEUSER WY		0008834A				1510	1510	310	PCB
WESTBOUND SR 18 TO SOUTHBOUND I-5											
	18/3	W-S RAMP UNDER WEYERHAEUSER WY		0008834A				1510	1510	310	PCB
	18/1W-S	W-S RAMP OVER I-5 & SR 18		0017936B						2407	SBox PCG
END I-5 / SR 18 INTERCHANGE											
1.75	18/4	SR 18 UNDER MILITARY RD	1.7 E JCT I-5	0005444A		5909	5909	5909	5909	319	CBox
1.86	18/5	SR 18 OVER PEASLEY CANYON RD	1.9 E JCT I-5	0005433A						360	CBox
WEST AUBURN INTERCHANGE											
JCT SR 18 & SR 167											
SRMP 2.27 TO 3.28											
SR 18 MAINLINE											
	18/6	SR 18 OVER W VALLEY HIGHWAY		0005433B						114	CVS
	167/112W	SR 18 UNDER SR 167		0009236C		1811	1802	2006	1911	335	PCG
	167/112E	SR 18 UNDER SR 167		0009236B		2104	2007	2209	2201	343	PCG
	167/112W-N	SR 18 UNDER SR 167 RAMP		0009236F		1910	1902	2106	2008	331	PCG

Milepost	Bridge Number	Crossing Name	Location	Structure Identification Number	Rdwy Width <= 20'	Vertical Clearances NB or EB Max	NB or EB Min	SB or WB Max	SB or WB Min	Bridge Length	Span Type
EB SR 18 TO NB SR 167											
	18/6	SR 18 OVER W VALLEY HIGHWAY		0005433B						114	CVS
	167/112W	SR 18 UNDER SR 167		0009236C		1707	1606			335	PCG
	167/112E	SR 18 UNDER SR 167		0009236B		1909	1810			343	PCG
	167/112W-N	SR 18 RAMP UNDER SR 167 RAMP		0009236F		1804	1705			331	PCG
	167/112W-N	W-N RAMP		0009236F						331	PCG
WB SR 18 TO SB SR 167											
	167/112W-N	SR 18 UNDER W-N RAMP		0009236F				2010	2005	331	PCG
	167/112E	SR 18 UNDER SR 167		0009236B				2109	2102	343	PCG
	167/112W	SR 18 UNDER SR 167		0009236C				1907	1710	335	PCG
	167/112W	SR 167 OVER SR 18		0009236C						335	PCG
END WEST AUBURN INTERCHANGE											
3.49	18/8S	SR 18 OVER RAILROAD	0.6 E JCT SR 167	0004896A						280	CBOX
3.49	18/8N	SR 18 OVER RAILROAD	0.6 E JCT SR 167	0009058A						284	PCB
3.82	18/9	SR 18 OVER RAILROAD	1.0 E JCT SR 167	0005082A						1151	CBox
3RD ST SW (AUBURN) TO SR 18 WESTBOUND											
3.82	18/9W-W	W-W RAMP OVER C ST SW	1.0 E JCT SR 167	00200425						180	SG
4.15	18/10	SR 18 OVER SR 164	1.3 E JCT SR 167	0006066A						82	CS
4.17		JCT SR 164	1.3 E JCT SR 167								
4.36	18/11	SR 18 OVER F ST SE	0.2 E JCT SR 164	0005972A						66	CS
4.73	18/13	SR 18 OVER M STREET	0.6 E JCT SR 164	0012555A						119	PCG
4.95	18/14S	SR 18 OVER RAILROAD	0.8 E JCT SR 164	0012618A						212	CBox
4.95	18/14N	SR 18 OVER RAILROAD	0.8 E JCT SR 164	0012618B						212	CBox
6.41	18/16S	BNRR OC-SOUTH	2.3 E JCT SR 164	0006068B						307	PCB
6.41	18/16N	SR 18 OVER RAILROAD	2.3 E JCT SR 164	0014354A						305	PCB
6.62	18/17S	GREEN R (NEELEY BRIDGE)	2.5 E JCT SR 164	0006066B		1505	1406			371	STrus CBox
6.62	18/17N	GREEN RIVER	2.5 E JCT SR 164	0014354B						406	SG
7.91	18/17.5	SR 18 UNDER 312TH ST	3.8 E JCT SR 164	0014776G		1603	1603	1605	1605	227	PCB
8.72	18/18	SR 18 UNDER 304TH ST	4.6 E JCT SR 164	0014776F		2105	2105	1711	1711	259	PCG
ACCESS RD											
8.73	18/18A	304TH ST-SOOSETTE CR	0.1 E JCT SR 18	0014776E						580	SG
8.91	18/19S	SOOSETTE CREEK	4.7 E JCT SR 164	0014776A						340	PCG
8.91	18/19N	SOOSETTE CREEK	4.7 E JCT SR 164	0014776B						360	PCG
WB SR 18 TO SE 304TH ST											
8.92	18/19W-W	W-W RAMP-SOOSETTE CR	4.7 E JCT SR 164	0014776D						390	PCG

SR 18

Milepost	Bridge Number	Crossing Name	Location	Structure Identification Number	Rdwy Width <= 20'	Vertical Clearances NB or EB Max	NB or EB Min	SB or WB Max	SB or WB Min	Bridge Length	Span Type
EB SR 18 TO SE 304TH ST											
8.92	18/19E-E	E-E RAMP-SOOSETTE CR	4.7 E JCT SR 164	0014776C						360	PCG
10.31	18/20S	SR 18 OVER KENT-BLACK DIAMOND	6.2 E JCT SR 164	0014768A						271	PCB
10.31	18/20N	SR 18 OVER KENT-BLACK DIAMOND	6.2 E JCT SR 164	0006068C						202	PCG
10.87	18/24S	SOOS CREEK	6.7 E JCT SR 164	0014768B						124	PCB
10.87	18/24N	SOOS CREEK	6.7 E JCT SR 164	0006068D						119	CS
11.22	18/24.5	SR 18 UNDER COVINGTON WAY	7.1 E JCT SR 164	0014919A		1706	1706	1901	1901	328	PTCBox
EB SR 18 TO SR 516											
11.22	18/24.5	EB SR 18 TO SR 516	7.1 E JCT SR 164	0014919A		2001	2001			328	PTCBox
11.38	18/25S	SR 18 OVER SR 516	7.2 E JCT SR 164	0014919B						297	PCB
11.38	18/25N	SR 18 OVER SR 516	7.2 E JCT SR 164	0011439B						260	POBX
11.41		JCT SR 516	7.2 E JCT SR 164								
12.55	18/25.2	SR 18 UNDER SE 180TH AVE	0.9 E JCT SR 516	0013401A		1610	1510	1810	1707	188	PCG
12.70	18/25.3	JENKINS CREEK	1.1 E JCT SR 516	0016008A						65	PCBTG
13.12	18/25.4	SR 18 UNDER SE 256TH ST	1.5 E JCT SR 516	0016008B		1707	1705	1801	1709	304	POBX
SR 18 TO NB SE 256TH ST											
13.12	18/25.4A	JENKINS CREEK	0.2 N SR 18	0016008C						256	PCB
13.12	18/25.4B	JENKINS CREEK TRIBUTARY	0.4 N SR 18	0016008D						20	CS
13.78	18/25.6S	JENKINS CREEK	2.1 E JCT SR 516	0016008F						66	PCB
13.78	18/25.6N	JENKINS CREEK	2.1 E JCT SR 516	0016008E						67	PCB
14.93	18/25.8S	SR 18 OVER SE 240TH ST	3.5 E JCT SR 516	0016008G						135	PCB
14.93	18/25.8N	SR 18 OVER SE 240TH ST	3.5 E JCT SR 516	0016008H						123	PCB
15.73	18/26	SR 18 UNDER SE 231ST ST	4.3 E JCT SR 516	0009289A		1610	1610	1610	1610	274	PTCBox
16.59	18/27S	CEDAR RIVER	5.2 N JCT SR 516	0016611A						351	PCG
16.59	18/27N	CEDAR RIVER	5.2 N JCT SR 516	0016611B						350	PCG
16.80	18/28S	SR 18 OVER SR 169	JCT SR 169	0016611C						521	PCG
16.80	18/28N	SR 18 OVER SR 169	JCT SR 169	0016611D						603	PCG
17.99	18/28.2S	SR 18 OVER 244TH AVE SE	1.2 E JCT SR 169	0016611H						122	PCG
17.99	18/28.2N	SR 18 OVER 244TH AVE SE	1.2 E JCT SR 169	0016611G						122	PCG
WB SR 18 TO 244TH AVE SE											
17.99	18/28.2WB	W-N RAMP OVER 244TH AVE SE	1.2 E JCT SR 169	0016611J						119	PCG
ACCESS ROAD											
17.99	18/28.2A	SE 244TH OVER TAYLOR CK	0.1 S JCT SR 18	0016611F						70	PCBTG
18.18	18/28.4S	SR 18 OVER TAYLOR CRK NO 2	1.4 E JCT SR 169	0016611L						144	PCG

Milepost	Bridge Number	Crossing Name	Location	Structure Identification Number	Rdwy Width <= 20'	Vertical Clearances NB or EB Max	NB or EB Min	SB or WB Max	SB or WB Min	Bridge Length	Span Type
18.18	18/28.4N	SR18 OVR TAYLOR CK NO 2	1.4 E JCT SR 169	0016611K						144	PCG
244TH AVE SE TO EB SR 18											
18.18	18/28.4EB	N-E RAMP OVER TAYLOR CR	1.4 E JCT SR 169	0016611M						144	PCG
18.43	18/28.6S	SR 18 OVER TAYLOR CK NO 3	1.6 E JCT SR 169	0016611O						110	PCG
18.43	18/28.6N	SR 18 OVER TAYLOR CK NO 3	1.6 E JCT SR 169	0016611N						110	PCG
18.92	18/28.8	SR 18 UNDER SE 200TH ST	2.1 E JCT SR 169	0016611P		1801	1801	2003	2003	392	PCG
19.63	18/29S	CAREY CREEK TRIBUTARY	3.9 E JCT SR 169	0014567B						114	PCB
19.63	18/29N	CAREY CREEK TRIBUTARY	3.9 E JCT SR 169	0014567A						114	PCB
19.64	18/29.5N	HALF BR - CAREY CR TRIB	3.9 E JCT SR 169	0014567I						64	CS
19.81	18/30S	CAREY CREEK	4.0 E JCT SR 169	0014567D						117	PCB
19.81	18/30N	CAREY CREEK	4.0 E JCT SR 169	0014567C						210	PCB
19.95	18/30.5	SR 18 UNDER SE 188TH ST	4.0 E JCT SR 169	0014567E		2108	2102	2001	1704	259	PCB
20.34	18/31S	SR 18 OVER HOLDER CR/HOBART RD	4.6 E JCT SR 169	0014567F						327	PCB
20.34	18/31N	SR 18 OVER HOLDER CR/HOBART RD	4.6 E JCT SR 169	0006541A						304	CBOX
ISSAQUAH-HOBART RD TO WB SR 18											
20.34	18/31E-W	HOLDER CR	0.2 N JCT SR 18	0006403A						68	CS
ISSAQUAH-HOBART RD											
20.34	18/31B	HOLDER CREEK	4.6 E JCT SR 169	0014567H						70	PCB
ISSAQUAH-HOBART RD TO EB SR 18											
20.34	18/31N-E	N-E RAMP	4.6 E JCT SR 169	0014567G						344	PCB
22.03	18/33	BERM BRIDGE	6.3 E JCT SR 169	0015927A						141	PCG
26.30	18/34	RAGING RIVER	10.6 E JCT SR 169	0006676A						292	CBOX
27.86	90/78S	SR 18 UNDER I-90	12.1 E JCT SR 169	0009732A		1607	1607			208	PCG
27.91	90/78N	SR 18 UNDER I-90	12.2 E JCT SR 169	0006966B		1606	1606			158	PCG
27.91		JCT I-90	12.2 E JCT SR 169								

SR 19 Milepost	Bridge Number	Crossing Name	Location	Structure Identification Number	Rdwy Width <= 20'	Vertical Clearances NB or EB Max	NB or EB Min	SB or WB Max	SB or WB Min	Bridge Length	Span Type
SR 19 - Jct SR 104 to SR 20											
0.00		JCT SR 104									
9.37	19/5	CHIMACUM CREEK	9.4 N JCT SR 104	08178600						33	CA
10.68		JCT SR 116	10.7 N JCT SR 104								
14.09		JCT SR 20	3.4 N JCT SR 116								

This page intentionally left blank.

SR 20 Milepost	Bridge Number	Crossing Name	Location	Structure Identification Number	Rdwy Width <= 20'	Vertical Clearances NB or EB Max	NB or EB Min	SB or WB Max	SB or WB Min	Bridge Length	Span Type
SR 20 - Jct US 101 Discovery Bay to Jct US 2 Co Newport											
0.00		JCT US 101	JCT US 101								
0.05	20/7	SNOW CR	0.1 E JCT US 101	0002571A						104	TTC
2.23	20/11	EAGLEMOUNT HALF BRIDGE	2.2 E JCT US 101	0005377A						72	CS
7.79		JCT SR 19	7.8 E JCT US 101								
9.16	20/15	SNC RR OC (CMSTPP)	1.25 E JCT SR 19	0005166A						228	CS
PORT TOWNSEND FERRY TERMINAL											
12.56	20/20FT	PORT TOWNSEND SLIP 1	12.9 E JCT US 101	0012274A	2000	1509	1406			105	SG PCS
12.56	20/21FT	PORT TOWNSEND SLIP 2	12.9 E JCT US 101	0012274B	1006	1509	1409			90	STrus
12.56	20/21TR	PORT TOWNSEND TRESTLE	12.9 E JCT US 101	0012274C	2000					344	STrus
KEYSTONE FERRY TERMINAL											
12.88	20/102FT	COUPEVILLE FERRY TERMINAL	3.4 W JCT SR 525	0001697A	2000	1509	1406			105	SG
12.88		JEFFERSON-ISLAND CO LINE	12.9 E JCT US 101								
16.32		JCT SR 525	3.4 E JEFFERSON CO								
21.84	20/104P	SR 20 UNDER PEDESTRIAN BRIDGE	5.5 E JCT SR 525	0007787A		1706	1511			332	PCG
41.58	20/116	SR 20 OVER STATE PARK RD	25.2 E JCT SR 525	000000JG						21	CS
41.81	20/204	DECEPTION PASS	25.4 E JCT SR 525	0001929A						976	STrus CTB
41.90		ISLAND-SKAGIT CO LINE	25.5 E JCT SR 525								
42.04	20/207	CANOE PASS	0.2 E ISLAND CO	0001929B						511	STrus CTB
44.70	20/207.3	MEADOW CREEK	2.8 E ISLAND CO	0017358A						144	PCG
47.89		JCT SR 20 & JCT SR 20 SPUR ANACORTES	6.0 E ISLAND CO								
49.86	20/209S	SR 20 OVER ABANDONED RR	8.1 E ISLAND CO	0007777A						200	PCB
49.86	20/209N	SR 20 OVER ABANDONED RR	8.1 E ISLAND CO	0006787A						200	PCB
50.84	20/211N	SWINOMISH-D BERENTSON BR	9.3 E ISLAND CO	0011612A						3545	SG PCG
50.86	20/211S	SWINOMISH-D BERENTSON BR	9.3 E ISLAND CO	0009107A						3259	SG PCG
53.85	20/213S	TRANSMT. OIL PIPELINE OC	12.1 E ISLAND CO	0009353A						73	PCB
ACCESS - FARM TO MARKET RD (NORTH)											
54.51	20/213.5A	DRAINAGE DITCH	0.1 N SR 20	0TA1011A						55	PCB
55.09	20/214S	HIGGINS SLOUGH	0.1 E JCT SR 536	0017242A						100	PCG
55.09	20/214N	HIGGINS SLOUGH	0.1 E JCT SR 536	0017242B						68	PCG
55.09		JCT SR 536 WB	13.2 E ISLAND CO								
55.64	20/217S	HIGGINS SLOUGH	0.7 E JCT SR 536	0017242C						52	PCG
55.64	20/217N	HIGGINS SLOUGH	0.7 E JCT SR 536	0008044B						62	CS
56.21	20/220S	HIGGINS SLOUGH	1.2 E JCT SR 356	0017242D						64	PCG
56.21	20/220N	HIGGINS SLOUGH	1.2 E JCT SR 536	0008453A						74	CS
57.14	20/223S	HIGGINS SLOUGH	2.2 E JCT SR 536	0017484A						74	CVS
57.14	20/223N	HIGGINS SLOUGH	2.2 E JCT SR 536	0008453B						72	CS
57.90	20/223.25	DRAINAGE RELIEF	3.0 E JCT SR 536	00200132						7	CCULV

SR 20

Milepost	Bridge Number	Crossing Name	Location	Structure Identification Number	Rdwy Width <= 20'	Vertical Clearances NB or EB Max	NB or EB Min	SB or WB Max	SB or WB Min	Bridge Length	Span Type
SR 20 EB TO I-5 SB											
59.26	5/714S-E	E-S RAMP OVER NEVITT RD	4.2 E JCT SR 536	0017484B						115	PCG
59.54	5/714	SR 20 UNDER I-5	4.6 E JCT SR 536	0004833A		2306	2306			244	CTB PCG
59.54		JCT I-5	4.6 E JCT SR 536								
64.81		JCT SR 9 (SOUTH)	5.3 E JCT I-5								
65.47	20/226	SR 20 UNDER RAILROAD	5.9 E JCT I-5	0004648A		1408	1405			129	SG TTC
66.08		JCT SR 9 (NORTH)	6.5 E JCT I-5								
67.53	20/229	HANSEN CREEK	1.5 E JCT SR 9	0003478A						50	CS
69.93	20/232	COAL CR	3.9 E JCT SR 9	0003478B						38	CTB
70.54	20/235	WISEMAN CR	4.5 E JCT SR 9	0003478C						102	CTB
71.85	20/236.25	DRAINAGE RELIEF	5.8 E JCT SR 9	00200133						8	CCULV
72.82	20/236.55	DRAINAGE RELIEF #2	6.7 E JCT SR 9	00200134						8	CCULV
74.62	20/238	JONES CR	8.6 E JCT SR 9	0007894A						80	CS
75.20	20/238.25	DRAINAGE RELIEF	9.2 E JCT SR 9	00200135						14	CCULV
75.40	20/238.35	DRAINAGE RELIEF	9.4 E JCT SR 9	00200136						16	CCULV
75.75	20/238.5	RED CABIN CREEK	10.1 E JCT SR 9	0018012A						70	PCS
76.23	20/241	E FK RED CABIN CR	10.2 E JCT SR 9	0007894B						171	CS
76.94	20/244	SR 20 UNDER SCOTT PAPER CO RD	10.8 E JCT SR 9	0008227A		1604	1604			181	SG TTC
77.00	20/247	MUDDY CR	10.9 E JCT SR 9	0008227B						52	CS
FRONTAGE ROAD											
77.00	20/247F	MUDDY CREEK	10.9 E JCT SR 9	0008227C						52	CS
77.67	20/249.25	CAREYS CREEK	11.6 E JCT SR 9	00200262						14	CCULV
79.36	20/253	ALDER CR	13.3 E JCT SR 9	0003361A						82	CS
82.43	20/256	GRANDY CR	16.4 E JCT SR 9	0003731A						162	CS
89.35	20/259	BAKER R	23.6 E JCT SR 9	0009170A						563	CBOX
90.13	20/260	DEBRIS CHANNEL	24.5 E JCT SR 9	0015905A						118	PCBTG
91.03	20/262	JACKMAN CR	25.2 E JCT SR 9	0003022A						203	CTB
93.13	20/265	GULCH	27.3 E JCT SR 9	0004342A						135	TTC
97.69		JCT SR 530	31.6 E JCT SR 9								
98.30	20/266.25	CATTLE CROSSING	0.7 E JCT 530	00200263						6	TCULV
99.67	20/268	SWIFT CR	2.0 E JCT SR 530	0005051A						80	CS
102.31	20/271	ROCKY CR	4.6 E JCT SR 530	0003226A						128	SRB
102.98	20/274.25	CORKINDALE CR	5.3 E JCT SR 530	000000OL						18	CSTP
105.42	20/275.25	DRAINAGE CHANNEL	7.7 E JCT SR 530	0011391A						15	SCULV
108.56	20/277	DIOBSUD CR	11.1 E JCT SR 530	0003761A						102	CTB
110.75	20/280	BACON CR	13.3 E JCT SR 530	0009350A						237	PCB
114.93	20/283	DAMNATION CR	17.4 E JCT SR 530	0016159A						121	PCG
115.47	20/286	SKY CREEK	18.0 E JCT SR 530	0013442A						52	PCBTG

SR 20

Milepost	Bridge Number	Crossing Name	Location	Structure Identification Number	Rdwy Width <= 20'	Vertical Clearances NB or EB Max	NB or EB Min	SB or WB Max	SB or WB Min	Bridge Length	Span Type
116.49		SKAGIT-WHATCOM CO LINE	18.8 E JCT SR 530								
117.13	20/302	THORNTON CREEK	0.6 E SKAGIT CO	000000QS						100	PCB
119.73	20/305	GOODELL CR	3.2 E SKAGIT CO	0009432A						254	CBOX
121.70	20/308.25	FALLS CREEK	5.3 E SKAGIT CO	0016816A						12	CCULV
122.41	20/311	HALF BR STA 155	5.9 E SKAGIT CO	0006974A						62	SRB
122.43	20/316	TUNNEL	6.0 E SKAGIT CO	0006974B		1501	1501			625	UTun
122.55	20/319	HALF BR STA 163	6.1 E SKAGIT CO	0006974C						77	CS
122.61	20/321.25	CREEK	6.1 E SKAGIT CO	00200405						17	CCULV
123.44	20/323	GORGE CREEK	7.0 E SKAGIT CO	000000MT						247	SA
124.07	20/327	TUNNEL	7.6 E SKAGIT CO	0006974D		1809	1411			88	CLTun
125.03	20/331	HALF VIADUCT AT 292+00	8.6 E SKAGIT CO	0006974E						82	CG
126.15	20/338	GORGE LAKE	9.6 E SKAGIT CO	0006291A						460	CBox CTB
129.88	20/342	COLONIAL CR	13.4 E SKAGIT CO	0006585A						115	CTB
130.33	20/345	THUNDER ARM	13.8 E SKAGIT CO	0006585B						210	PRCB
133.38	20/348	JOHN PIERCE WATERFALL	16.7 E SKAGIT CO	0008465A						363	SG
136.24	20/351	LILLIAN CR	19.8 E SKAGIT CO	0008963A						403	PCB
138.42	20/354	PANTHER CR	21.9 E SKAGIT CO	0008963B						357	PCB
144.50	20/360.25	SR 20 OVER BARRIER CREEK	28.0 E SKAGIT COUNTY LINE	0018130A						16	CCULV
145.46		WHATCOM-SKAGIT CO LINE	28.9 E SKAGIT CO								
148.09	20/403	GRANITE CR	2.5 E WHATCOM CO	0008963C						200	PCB
157.40		SKAGIT-CHELAN CO LINE	11.9 E WHATCOM CO								
162.54		CHELAN-OKANOGAN CO LINE	5.1 E SKAGIT CO								
167.07	20/603	CUTTHROAT CR	4.5 E CHELAN CO	0008473A						65	PCB
170.59	20/606	EARLY WINTERS CREEK	8.0 E CHELAN CO	0008473B						66	PCB
175.98	20/609	EARLY WINTERS CR	13.4 E CHELAN CO	0008473C						220	CBOX
177.78	20/612	EARLY WINTERS CR	15.2 E CHELAN CO	0007567A						97	CTB
181.36	20/615C	LITTLE BOULDER CREEK	18.8 E CHELAN CO	0016979A						29	SCULV
184.63	20/618	METHOW RIVER WEMEYER	22.1 E CHELAN CO	0012559A						409	PCG
192.84	20/621	CHEWUCH RIVER	30.3 E CHELAN CO	0006563A						125	CBox
193.37	20/624	METHOW RIVER	30.8 E CHELAN CO	0003722A		1603	1603			335	STrus CTB
200.27	20/627	H W CHANNEL METHOW R	37.7 E CHELAN CO	0003081B						59	CS
200.98	20/630	H W CHANNEL METHOW R	38.4 E CHELAN CO	0003081C						59	CS
201.41	20/633	TWISP R	38.8 E CHELAN CO	0015714A						198	PCG
202.11	20/636	METHOW RIVER BRIDGE	39.6 E CHELAN CO	0016134A						363	PCG
204.09		JCT SR 153	41.4 E CHELAN CO								
205.81	20/637C	BEAR CREEK CULVERT	1.7 E JCT SR 153	0017131A						32	CCULV
206.88	20/638.25	FRAZER CREEK CULVERT	2.8 E JCT SR 153	0017131B						17	CCULV
222.20	20/640.25	LOUP LOUP CR	18.1 E JCT SR 153	00200265						10	CCULV

SR 20

Milepost	Bridge Number	Crossing Name	Location	Structure Identification Number	Rdwy Width <= 20'	Vertical Clearances NB or EB Max	NB or EB Min	SB or WB Max	SB or WB Min	Bridge Length	Span Type
227.90	20/642.25	FARM ROAD	23.8 E SR 153	00200266						12	CCULV
232.81		JCT SR 215 (W JCT)	28.7 E JCT SR 153								
232.99	20/645	OKANOGAN R	0.2 E JCT SR 215	0005956A						368	CBox
233.14	20/648	SR 20 OVER RAILROAD	0.3 E JCT SR 215	0005956B						165	CS
233.31		JCT US 97 (MP 286.18) COINCIDENT 28.64 MILES	0.5 E JCT SR 215								
237.42	97/531	GN RY OC	4.1 E JCT US 97	0007309A						276	CBox
238.37		JCT SR 155	5.1 E JCT US 97								
238.81	97/533	SR 20 OVER SR 155	0.2 E JCT SR 155	0007309B						58	CS
239.03	97/534	OKANOGAN R	0.7 E JCT SR 155	0007308A						418	CBOX
239.45		JCT SR 215 (E JCT)	1.1 E JCT SR 155								
257.74	97/540	SR 20 OVER OKANOGAN R & RR	18.3 E JCT SR 215	0005371A						659	CBOX CS
261.86	97/544	BONAPARTE CR	22.4 E JCT SR 215	0005367A						80	CS
261.95		JCT US 97 (MP 314.83) END COINCIDENT	22.5 E JCT SR 215								
262.83	20/651	BONAPARTE CREEK	0.9 E JCT US 97	0001738A						118	CA CS
266.49	20/654	BONAPARTE CREEK	4.6 E JCT US 97	0015877A						67	PCS
269.58	20/657	BONAPARTE CREEK	7.7 E JCT US 97	0015877B						55	PCS
275.65	20/659.25	DRAINAGE RELIEF	13.8 E JCT US 97	00200272						5	CCULV
278.12	20/660.25	DRAINAGE RELIEF	16.2 E JCT US 97	00200267						9	CCULV
278.55	20/661.25	DRAINAGE RELIEF	16.7 E JCT US 97	00200268						7	CCULV
279.89	20/662.25	DRAINAGE RELIEF	18.0 E JCT US 97	00200269						9	CCULV
280.91	20/663.25	DRAINAGE RELIEF CHANNEL	19.1 E JCT US 97	00200270						9	CCULV
297.23		OKANOGAN-FERRY CO LINE	35.3 E JCT US 97								
302.56	20/703	SR 20 OVER ABANDONED RR	5.3 E OKANOGAN CO	0006425A						212	CVS
302.65		JCT SR 21 (MP 160.10)	5.4 E OKANOGAN CO								
305.24		JCT SR 21 (MP 162.66)	8.0 E OKANOGAN CO								
307.71	20/705.15	O'BRIEN CREEK CULVERT	2.4 E JCT SR 21	00200370						8	CCULV
307.79	20/705.25	O'BRIEN CREEK CULV	2.6 E JCT SR 21	00200141						8	CCULV
309.33	20/710	O'BRIEN CREEK	4.1 E JCT SR 21	0016144A						22	CS
309.95	20/713.25	N FK O'BRIEN CR # 1	4.8 E JCT SR 21	0016144B						20	CS
310.10	20/714.25	N FK O'BRIEN CR # 2	4.9 E JCT SR 21	0016144C						17	CS
342.08		JCT US 395 (MP 241.89) (DEC DIR) COINCIDENT 12.25 MILES	36.8 E JCT SR 21								
342.24	395/545	COLUMBIA R KETTLE FALLS	0.2 E JCT US 395	0002613A		1407	1407			1267	ST CTB
342.36		FERRY-STEVENS CO LINE	0.3 E JCT US 395								
342.64	395/542	SR 20 OVER RAILROAD	0.3 E FERRY CO	0002640B						240	CTB
344.83		JCT SR 25	2.5 E FERRY CO								
345.31	395/535	SR 20 UNDER RAILROAD	0.5 E JCT SR 25	0002640A		1408	1405			123	SB
351.67	395/531	MILL CR	6.8 E JCT SR 25	0012312A						104	PCBTG
354.33		JCT US 395 (MP 229.64) END COINCIDENT	9.5 E JCT SR 25								

SR 20 Milepost	Bridge Number	Crossing Name	Location	Structure Identification Number	Rdwy Width <= 20'	Vertical Clearances NB or EB Max	NB or EB Min	SB or WB Max	SB or WB Min	Bridge Length	Span Type
370.65	20/804	LITTLE PEND OREILLE R	16.2 E JCT US 395	0007740A						61	CS
371.28	20/805.25	DRAINAGE CULV	16.9 E JCT US 395	0012333A						14	SCULV
372.61	20/806.25	DRAINAGE CULV	18.2 E JCT US 395	0012333B						15	SCULV
383.12		STEVENS-PEND OREILLE CO LINE	28.7 E JCT US 395								
390.41		JCT SR 31	7.3 E STEVENS CO								
395.80	20/905	LOST CREEK	5.3 E JCT SR 31	0001810A						64	TTC
395.90	20/908	S FK LOST CREEK	5.4 E JCT SR 31	0012953A						68	PCBTG
400.19	20/911	RUBY CREEK	9.8 E JCT SR 31	0012745A						135	PCBTG
405.96	20/914	SR 20 UNDER RAILROAD	15.5 E JCT SR 31	0001849A		1504	1503			120	SG TTC
415.34	20/917	TACOMA CR	24.9 E JCT SR 31	0003073A						104	CS
418.93	20/918	CALISPELL CRK BRIDGE	28.5 E JCT SR 31	0013033A						284	PCMWG
419.62	20/919.25	CATTLE PASS	29.2 E JCT SR 31	00200027						9	TCulv
421.48		JCT SR 211	31.0 E JCT SR 31								
423.75	20/924	DAVIS CREEK	2.3 E JCT SR 211	0002102C						77	TTC
436.91		JCT US 2 COUPLET NEWPORT	15.4 E JCT SR 211								
SR 20 Spur - Jct SR 20 to Anacortes Ferry											
47.89		SR 20 (MP 47.89)									
ANACORTES FERRY TERMINAL											
55.67	20/208FT1	ANACORTES SLIP 1	7.8N ON SR20 SPUR	0008985A	2000	1509	1509			105	SG TTC
55.67	20/208TR1	ANACORTES SLIP 1 TRESTLE	7.8N ON SR20 SPUR	0008985D	2000					158	SG TTC
55.67	20/208FT2	ANACORTES SLIP 2	7.8N ON SR20 SPUR	0016178A	2000	1509	1509			105	SG TTC
55.67	20/208TR2	ANACORTES SLIP 2 TRESTLE	7.8N ON SR20 SPUR	0008985B	2000					204	SG TTC
55.67	20/208FT3	ANACORTES PED RAMP	7.8 N JCT SR 20	0008985C	2000	1509	1509			465	STrus
LOPEZ ISLAND FERRY TERMINAL											
55.67	20/208FT4	LOPEZ ISLAND FERRY TERMINAL	N END LOPEZ ISLAND	0012015A	1500	1509	1509			105	SG
55.67	20/208TR4	LOPEZ ISLAND TRESTLE	N END LOPEZ ISLAND	0012015B	1500					116	TTC
SHAW ISLAND FERRY TERMINAL											
55.67	20/208FT5	SHAW ISLAND FERRY TERMINAL	BLIND BAY-SAN JUAN	0016576A	1504	1509	1509			96	STrus TTC
55.67	20/208TR5	SHAW ISLAND FERRY TRESTLE	BLIND BAY-SAN JUAN	000000QG	1000					83	STrus TTC
ORCAS ISLAND FERRY TERMINAL											
55.67	20/208FT6	ORCAS ISLAND FERRY TERMINAL	ON ORCAS ISLAND	0013202A	1400	1509	1509			105	SG
55.67	20/208TR6	ORCAS ISLAND FT TRESTLE	ON ORCAS ISLAND	0006120A	1400					120	TTC
FRIDAY HARBOR FERRY TERMINAL											
55.67	20/208FT7	FRIDAY HARBOR FERRY TERMINAL	NE END SAN JUAN ISL	0016737A	2000	1509	1509			105	SG TTC
55.67	20/208TR7	FRIDAY HARBOR FT TRESTLE	NE END SAN JUAN ISL	0008415A	2000					138	SG TTC

This page intentionally left blank.

SR 21 Milepost	Bridge Number	Crossing Name	Location	Structure Identification Number	Rdwy Width <= 20'	Vertical Clearances NB or EB Max	NB or EB Min	SB or WB Max	SB or WB Min	Bridge Length	Span Type
SR 21 - Jct SR 260 Kahlotus to Canada at Danville											
0.00		JCT SR 260									
1.29	21/2	SAND HILLS COULEE # 1	1.3 N JCT SR 260	0007173A						51	CS
1.91	21/3C	SAND HILLS COULEE # 2	1.9 N JCT SR 260	0007173B						29	CCULV
2.72	21/4	SAND HILLS COULEE # 3	2.7 N JCT SR 260	0007173C						85	CS
3.62	21/5	SAND HILLS COULEE # 5	3.6 N JCT SR 260	0007173D						80	CS
7.62		FRANKLIN-ADAMS CO LINE	7.6 N JCT SR 260								
9.89	21/100.25	COULEE	2.3 N FRANKLIN CO	00200078						12	CCULV
10.45	21/101	OVERFLOW	2.9 N FRANKLIN CO	000000QR						42	PCMWG
11.64		JCT SR 26	4.0 N FRANKLIN CO								
24.45	21/102	SR 21 OVER US 395	JCT US 395	0014489D						246	PCB
SOUTHBOUND SR 21 TO SOUTHBOUND US 395											
24.45	21/102S-S	SB ACCEL RMP-LIND COULEE	JCT US 395	0014489G	2000					16	SCULV
24.45		JCT US 395									
24.74	21/103	SR 21 OVER RAILROAD	0.2 N JCT US 395	0014489E						203	PCB
26.43	21/105	LIND COULEE	2.0 N JCT US 395	0013112A						56	PCMWG
28.78	21/108.25	DRY RUN	4.4 N JCT US 395	000000AH	2000					22	CESB
37.09	21/114	BAUER COULEE	12.7 N JCT US 395	0003064A						135	CTB
37.78	90/312S	SR 21 UNDER I-90	13.4 N JCT US 395	0009185C		2501	2501			200	PCB
37.80		JCT I-90	13.4 N JCT US 395								
37.82	90/312N	SR 21 UNDER I-90	13.5 N JCT US 395	0009185D		1606	1606			171	PCB
44.13	21/118.25	FARRIER COULEE CULV	6.2 N JCT I-90	00200077						12	CCulv
47.91	21/122	DRY RUN	10.0 N JCT I-90	0007755A						93	CS
50.35		ADAMS-LINCOLN CO LINE	12.6 N JCT I-90								
53.48	21/202.25	AREA DRAINAGE CULVERT	3.1 N ADAMS CO	00200350						6	CCULV
55.68	21/203	CRAB CREEK	5.4 N ADAMS CO	0007755B						135	CS
55.83		JCT SR 28	5.5 N ADAMS CO								
62.26	21/208	LAKE CR	6.4 N JCT SR 28	0008491A						24	CS
67.22	21/211C	MARLIN HOLLOW CULVERT	11.9 N JCT SR 28	00200351						21	CCULV
72.49	21/216	CANNAWAI CR	16.6 N JCT SR 28	0008491B						33	CS
85.16	21/224	SINKING CR	29.2 N JCT SR 28	0003714A						82	CS
88.23	21/226	DRY RUN	32.3 N JCT SR 28	0003714B						50	CS
90.13	21/227.25	CREEK	34.2 N JCT SR 28	000000AK						17	CCulv
91.72	21/229	GOOSE CR	35.8 N JCT SR 28	0003714C						60	CS
91.78		JCT US 2 (MP 221.54) (DEC) COINCIDENT 0.7 MILES	35.9 N JCT SR 28								
92.43		JCT US 2 (MP 220.88) END COINCIDENT	0.7 N JCT US 2								
92.95		JCT SR 174	1.2 N JCT US 2								

SR 21

Milepost	Bridge Number	Crossing Name	Location	Structure Identification Number	Rdwy Width <= 20'	Vertical Clearances NB or EB Max	NB or EB Min	SB or WB Max	SB or WB Min	Bridge Length	Span Type
106.65	21/235FT	SOUTH LANDING KELLER FRY	13.9 N JCT SR 174	0012106A	1600					103	SFP SG
		POSTED: FERRY WEIGHT LIMIT OF 40 TONS									
		(SEE POSTED BRIDGES IN FRONT OF BRIDGE LIST)									
106.65		LINCOLN-FERRY CO LINE 13.7 N JCT SR 174									
106.66	21/302FT	NORTH LANDING KELLER FERRY	13.9 N JCT SR 174	0012106B	1600					103	SFP SG
		POSTED: FERRY WEIGHT LIMIT OF 40 TONS									
		(SEE POSTED BRIDGES IN FRONT OF BRIDGE LIST)									
130.74	21/311	SAN POIL R	24.2 N LINCOLN CO	0001513A						46	CTB
131.62	21/312	SAN POIL R	25.1 N LINCOLN CO	0001513B						48	CTB
134.30	21/314.25	N NANAMKIN CREEK CULVERT	27.8 N LINCOLN CO	00200352						6	CCULV
136.60	21/315.25	BEAR CREEK CULVERT	30.1 N LINCOLN CO	00200353						6	CCULV
139.37	21/316.25	ANDERSON CREEK CULVERT	33.2 N LINCOLN CO	00200354						10	CCULV
140.28	21/317.25	TWENTY ONE MILE RD CULVERT	33.5 N LINCOLN CO	00200355						8	CCULV
142.10	21/318.25	NINETEEN MILE CR CULVERT	35.6 N LINCOLN CO	00200356						9	CCULV
145.62	21/321	W FK SAN POIL	39.0 N LINCOLN CO	0001622A						42	CTB
147.62	21/322	SAN POIL R	41.1 N LINCOLN CO	0001622B						43	CTB
148.45	21/323	SAN POIL RIVER	41.9 N LINCOLN CO	000000HN						61	CTB
153.25	21/324.25	SCATTER CR CULVERT	46.6 N LINCOLN CO	0015188A						15	SCULV
155.06	21/325.25	GOLDEN HARVEST CREEK	48.4 N LINCOLN CO	0016476A						7	CCULV
159.61	21/326C	GRANITE CR	53.0 N LINCOLN CO	0015809A						21	CS
160.10		JCT SR 20 (MP 302.65) COINCIDENT 2.5 MILES	53.5 N LINCOLN CO								
162.66		JCT SR 20 (MP 305.24) END COINCIDENT	2.5 N JCT SR 20								
165.33	21/331	SAN POIL R	2.8 N JCT SR 20	0013285A						47	PCBTG
172.18	21/332.25	LAMBERT CREEK	9.5 N JCT SR 20	0015809B						20	CS
172.83	21/333	CURLEW CREEK	10.2 N JCT SR 20	0018241A						24	PCS
181.00	21/334	KETTLE RIVER	18.3 N JCT SR 20	0006282A		1500	1500			205	ST
191.34		FERRY-CANADA LINE	28.7 N JCT SR 20								

SR 22

Milepost	Bridge Number	Crossing Name	Location	Structure Identification Number	Rdwy Width <= 20'	Vertical Clearances NB or EB Max	NB or EB Min	SB or WB Max	SB or WB Min	Bridge Length	Span Type
SR 22 - Jct I-82 Buena to Jct I-82 Prosser											
0.70		JCT I-82 BEGIN ROUTE									
0.70	22/4	SR 22 OVER I-82 / US 12	JCT I-82	0011169A						238	CBOX
SR 22 TO WESTBOUND I-82											
0.70	22/4	W-W RAMP UNDER SR 22	JCT I-82	0011169A				1511	1511	238	CBOX
0.87	22/5	YAKIMA RIVER OVERFLOW	0.2 E JCT I-82	0011169B						570	PCG
1.10	22/6	YAKIMA R	0.4 E JCT I-82	0001935A						545	SRB
1.39	22/7	SLOUGH OF YAKIMA R	1.0 E JCT I-82	0001942A						115	CTB
2.57	22/9.25	DRAINAGE DITCH	1.9 E JCT I-82	00200409						10	CCULV
4.00		JCT US 97	3.3 E JCT I-82								
8.60		JCT SR 223	4.6 E JCT US 97								
9.73	22/22	MARION DRAIN CANAL	1.1 E JCT SR 223	0005074A						89	CS
10.25	22/25	TOPPENISH CR	1.7 E JCT SR 223	0010039A						117	CS
13.41	22/28	DRAIN CANAL	4.8 E JCT SR 223	0005074B						60	CS
14.13	22/29	DRAIN CANAL	5.5 E JCT SR 223	0005074C						60	CS
14.34	22/30	SATUS CREEK	5.7 E JCT SR 223	0005074D						82	CS
15.10	22/31	WASTEWATER SL	6.5 E JCT SR 223	0005074E						60	CS
15.81	22/32	DRAIN CANAL	7.2 E JCT SR 223	0005074F						104	CS
22.96		JCT SR 241	14.4 E JCT SR 223								
29.76		YAKIMA-BENTON CO LINE	6.8 E JCT SR 241								
34.16	22/104	SR 22 OVER KINNY WAY	4.4 E YAKIMA CO	0004365A						100	CS
35.74		JCT SR 221	6.0 E YAKIMA CO								
36.45	82/217	SR 22 OVER I-82	0.7 E JCT SR 221	0010534A						368	PCG
36.45		JCT I-82	0.7 E JCT SR 221								
EASTBOUND SR 22 TO WESTBOUND I-82											
36.52	82/217	E-W RAMP UNDER SR 22	6.9 E YAKIMA CO LN	0010534A		1606	1606			368	PCG
36.52	82/216	E-W RAMP UNDER RAILROAD	6.9 E YAKIMA CO LN	0010701A		1603	1603			414	SBOX

This page intentionally left blank.

SR 23

Milepost	Bridge Number	Crossing Name	Location	Structure Identification Number	Rdwy Width <= 20'	Vertical Clearances NB or EB Max	NB or EB Min	SB or WB Max	SB or WB Min	Bridge Length	Span Type
SR 23 - Jct US 195 Steptoe to Jct SR 28 Harrington											
0.00		JCT US 195									
8.29	23/6	PLEASANT VALLEY CR	8.3 N JCT US 195	0005807A						103	CS
17.95	23/12	COTTONWOOD CR	17.9 N JCT US 195	0003122A						72	CS
22.09	23/14	BR OF COTTONWOOD CR	22.0 N JCT US 195	0005807B						89	CS
23.28	23/16	ROCK CR	23.2 N JCT US 195	0003122B						132	CTB
26.01	23/18.25	PACKER CREEK CULVERT	26.0 N JCT US 195	00200357						17	CCULV
27.72	23/20	IMBLER CR	27.7 N JCT US 195	0003122C						50	CS
33.74	23/22.25	DRAINAGE RELIEF CULVERT	33.7 N JCT US 195	00200331						11	CCULV
35.58	23/24	SR 23 UNDER ABANDONED RR	35.6 N JCT US 195	0002597A		1405	1405			125	SB
39.39		WHITMAN-LINCOLN CO LINE	39.4 N JCT US 195								
40.00	23/102	SR 23 OVER RAILROAD	0.6 N WHITMAN CO	0003538A						106	CTB
43.10	23/103.25	NO NAME CREEK CULV	3.7 N WHITMAN CO	00200332						17	CCULV
43.13	23/105	SR 23 OVER FIRST AVE	3.8 N WHITMAN CO	0008244A						160	PCB
43.20	23/106	SR 23 OVER RAILROAD	4.0 N WHITMAN CO	0008244B						203	PCG
43.69	90/405S	SR 23 UNDER I-90	4.4 N WHITMAN CO	0008244F		1705	1705			115	PCG
43.71	90/405N	SR 23 UNDER I-90	4.4 N WHITMAN CO	0008244G		1603	1603			115	PCG
43.71		JCT I-90	4.4 N WHITMAN CO								
44.29		JCT SR 231	0.5 N JCT I-90								
46.42	23/110	DRY RUN	2.2 N JCT SR 231	0011891A						23	CS
52.82	23/114	CRAB CREEK	8.7 N JCT SR 231	0003432A						110	CTB
54.99	23/115.25	RELIEF	10.7 N JCT SR 231	00200358						8	CCULV
56.46	23/116	LORD'S VALLEY CREEK	12.4 N JCT SR 231	0014809A						32	PCS
57.70	23/118	LORDS VALLEY CREEK	13.7 N JCT SR 231	0008472A						95	CS
60.24	23/120	LORDS VALLEY CREEK	16.2 N JCT SR 231	0006439A						112	CS
65.76	23/123.25	BRANCH COAL CREEK	21.5 N JCT SR 231	08523400						14	CS
66.01		JCT SR 28	21.7 N JCT SR 231								

This page intentionally left blank.

SR 24 Milepost	Bridge Number	Crossing Name	Location	Structure Identification Number	Rdwy Width <= 20'	Vertical Clearances NB or EB Max	NB or EB Min	SB or WB Max	SB or WB Min	Bridge Length	Span Type
SR 24 - Jct I-82 Yakima to Jct SR 26 Othello											
0.00		JCT I-82 - US 97 - US 12									
0.00	24/1	SR 24 OVER I-82	JCT I-82	0016933B						158	PCG
0.53	24/5	YAKIMA RIVER	0.5 E JCT I-82	0016933A						1565	PCG
8.82	24/13	ROZA CANAL BRIDGE	8.8 E JCT I-82	0012706A						62	PCBTG
30.45		JCT SR 241	30.4 E JCT I-82								
30.76		YAKIMA-BENTON CO LINE	0.3 E JCT SR 241								
38.71		JCT SR 240	7.7 E YAKIMA CO								
43.60	24/105	COLUMBIA R VERNITA	4.9 E JCT SR 240	0007619A		1600	1600			1982	STrus PCG
43.79		BENTON-GRANT CO LINE	5.1 E JCT SR 240								
44.13		JCT SR 243	0.3 E BENTON CO								
65.20		GRANT-ADAMS CO LINE	21.5 E JCT SR 243								
68.15	24/301	IRRIGATION CANAL	3.1 E GRANT CO	000000OM						66	CTB
74.15	24/302	SAGEHILL WASTEWAY	8.9 E GRANT CO	0007703A						46	CS
76.92	24/305	POTHOLES EAST CANAL	11.8 E GRANT CO	0010122A						130	PCB
79.64	26/111	SR 24 UNDER SR 26	14.4 E GRANT CO	0005114B		1606	1606			106	CS
79.64		JCT SR 26	14.4 E GRANT CO								

This page intentionally left blank.

SR 25

Milepost	Bridge Number	Crossing Name	Location	Structure Identification Number	Rdwy Width <= 20'	Vertical Clearances NB or EB Max	NB or EB Min	SB or WB Max	SB or WB Min	Bridge Length	Span Type
SR 25 - Jct US 2 Davenport to Canada at Frontier											
0.00		JCT US 2									
2.55	25/2.25	COTTONWOOD CREEK	2.6 N JCT US 2	00200025						12	CCULV
17.60	25/4.25	MULE CROSSING	17.6 N JCT US 2	00200024						12	CCULV
19.75	25/5.25	DRAINAGE DITCH	19.8 N JCT US 2	00200026						8	CCULV
23.35	25/6	SPOKANE R	23.4 N JCT US 2	0002658A		1405	1405			958	STrus CTB
23.44		LINCOLN-STEVENS CO LINE	23.4 N JCT US 2								
37.65	25/101.25	ALDER CR CULV	14.2 N LINCOLN CO	00200333						8	CCULV
42.36	25/103.25	HUNTER CR	18.9 N LINCOLN CO	000000AQ						19	CS
57.40	25/105.25	GIFFORD CULV	33.9 N LINCOLN CO	00200359						6	TCulv
78.39	25/112	COLVILLE RIVER	54.9 N LINCOLN CO	0002555A						188	CTB
81.03	25/114	SR 25 UNDER RAILROAD	57.5 N LINCOLN CO	000000KT		1705	1705			123	SG
81.07		JCT US 395	57.6 N LINCOLN CO								
86.83	25/117	SR 25 UNDER RAILROAD	5.7 N JCT US 395	000000KU		1407	1403			120	SG
110.51	25/124	SR 25 OVER QUARRY RD	29.4 N JCT US 395	0002059B						53	TTC
113.92	25/130	COLUMBIA R @ NORTHPORT	32.8 N JCT US 395	0003297A		1408	1408			1540	ST CTB CG CS
115.44	25/132	SHEEP CR	34.3 N JCT US 395	0002295A						98	CTB
121.23		STEVENS-CANADA LINE	40.1 N JCT US 395								

This page intentionally left blank.

Milepost	Bridge Number	Crossing Name	Location	Structure Identification Number	Rdwy Width <= 20'	Vertical Clearances NB or EB Max	NB or EB Min	SB or WB Max	SB or WB Min	Bridge Length	Span Type
SR 26 - Jct I-90 Vantage to Jct US 195 Colfax											
0.00		JCT I-90									
0.00	90/201	SR 26 UNDER I-90	JCT I-90	0006603A		1604	1509			183	CBOX
1.02		JCT SR 243	1.0 E JCT I-90								
25.32		JCT SR 262	24.3 E JCT SR 243								
31.17		GRANT-ADAMS CO LINE	5.9 E JCT SR 262								
31.31	26/106	CRAB CR	0.2 E GRANT CO	0004769A						122	CS
39.96	26/109	POT HOLES EAST CANAL	8.8 E GRANT CO	0004882A						160	CS
40.44	26/110	SR 26 OVER RAILROAD	9.3 E GRANT CO	0005114A						228	CTB
40.57	26/111	SR 26 OVER SR 24	9.4 E GRANT CO	0005114B						106	CS
40.57		JCT SR 24	9.4 E GRANT CO								
42.58	17/100	SR 26 UNDER SR 17	JCT SR 17	0015963A		1602	1602			142	PCG
42.58		JCT SR 17	2.0 E JCT SR 24								
48.28	26/114	SR 26 OVER RAILROAD	5.7 E JCT SR 17	0006047A						211	PCB
49.07	26/115	EAST LOW CANAL	6.5 E JCT SR 17	0006047B						102	CS
57.62	26/118	PROVIDENCE COULEE	15.0 E JCT SR 17	0005999A						259	CBOX
57.69	26/119	SR 26 OVER RAILROAD	15.1 E JCT SR 17	0005999B						154	PCB
60.93	26/121	SR 26 OVER US 395	JCT US 395	0014470A						258	PCB
60.93		JCT US 395									
65.36	26/124	DRY WASH	4.3 E JCT US 395	0006422A						113	CS
70.59		JCT SR 21	9.7 E JCT US 395								
72.06	26/130C	NEDWICKES CULVERT	1.5 E JCT SR 21	00200054						24	CCULV
73.21	26/131.25	SAND HILLS COULEE BRANCH	2.7 E JCT SR 21	00200301						11	CCULV
75.20	26/132.25	DRY CREEK	4.7 E JCT SR 21	00200302						8	CCULV
82.99		JCT SR 260 & SR 261	12.4 E JCT SR 21								
83.05	26/134.25	DRY CREEK	0.1 E JCT SR 261	00200303						18	CCULV
84.13	26/135	SR 26 OVER ABANDONED RR	1.1 E JCT SR 261	0010320A						197	PCG
91.60	26/150	SR 26 OVER RAILROAD	8.4 E JCT SR 261	0009837A						137	PCG
91.76	26/151	COW CR	8.6 E JCT SR 261	0009837B						333	PCG
96.85	26/156	PALOUSE RIVER	14.1 E JCT SR 261	0009007A						250	PCB
96.88		ADAMS-WHITMAN CO LINE	14.1 E JCT SR 261								
102.76	26/253	SR 26 OVER RAILROAD	6.0 E ADAMS CO	0008153A						183	PCG
106.11	26/259	WILLOW CR	9.3 E ADAMS CO	0008153C						65	CS
108.34	26/261C	WILLOW CR DRAINAGE CULV	11.5 E ADAMS CO	00200309						25	CCULV
109.78	26/263C	WILLOW CREEK CULVERT	12.9 E ADAMS CO	00200310						25	CCULV
112.12	26/265.25	WILLOW CR DRAINAGE CULV	15.2 E ADAMS CO	00200311						17	CCulv
116.92		JCT SR 127	20.1 E ADAMS CO								
117.20	26/269	BIG ALKALI CR	0.3 E JCT SR 127	0009123A						117	CS

SR 26 Milepost	Bridge Number	Crossing Name	Location	Structure Identification Number	Rdwy Width <= 20'	Vertical Clearances NB or EB Max	NB or EB Min	SB or WB Max	SB or WB Min	Bridge Length	Span Type
119.14	26/271	ALKALI FLAT CR	2.2 E JCT SR 127	0009123B						76	CS
120.45	26/273.25	ALKALI FLAT CR DRN CULV	3.5 E JCT SR 127	00200312						8	CCulv
121.98	26/273.55	ALKALI FLAT CR DRN CULV	5.0 E JCT SR 127	00200313						10	CCulv
124.94	26/275	UNION FLAT CR	8.1 E JCT SR 127	0002385A						190	CTB
125.26	26/277.25	C. E. MAYHAN BRIDGE	8.4 E JCT SR 127	000000EF						20	CS
125.89	26/278.25	UNION FLAT CREEK TRIB	9.0 E JCT SR 127	000000EG						19	CS
126.05	26/279.25	UNION FLAT CR BRANCH	9.2 E JCT SR 127	000000EH						20	CS
129.56	26/281	REBEL FLAT CR	12.7 E JCT SR 127	0010381A						35	PCMWG
132.05	26/283	SR 26 UNDER RAILROAD	15.2 E JCT SR 127	0002294A		1604	1604			59	SG
132.94	26/285	PALOUSE RIVER BRIDGE	16.1 E JCT SR 127	0002293A						603	CTB
133.44		SR 26 SPUR COLFAX	16.5 E JCT SR 127								
		(26/2SP) SEE SR 26 SPUR COLFAX @ END OF ROUTE									
133.53		JCT US 195	16.6 E JCT SR 127								
SR 26 Spur - Jct SR 26 to Jct US 195 Colfax											
133.44		JCT SR 26									
133.47	26/2SP	N FK PALOUSE RIVER WEST WYE	JCT US 195	0002385B						114	CTB
133.51		JCT US 195									

SR 27

Milepost	Bridge Number	Crossing Name	Location	Structure Identification Number	Rdwy Width <= 20'	Vertical Clearances NB or EB Max	NB or EB Min	SB or WB Max	SB or WB Min	Bridge Length	Span Type
SR 27 - Jct US 195 Pullman to Jct SR 290											
0.00B		JCT US 195									
2.27B		JCT SR 270 (MP 2.40) (DEC) COINCIDENT 0.1 MILES	2.3 N US 195								
2.40B		JCT SR 270 (MP 2.27) END COINCIDENT	2.4 N US 195								
0.00		MP EQUATION 2.40 BACK = 0.00 AHEAD									
0.08	27/2	S FK PALOUSE RIVER	0.1 N JCT SR 270	0010229A						110	PCBTG
0.29	27/3	MISSOURI FLAT CR	0.3 N JCT SR 270	0004989A						64	CS
4.70	27/3.75	ROSE CREEK BRANCH CULV	4.7 N JCT SR 270	00200316						6	CCulv
5.10	27/4C	ROSE CREEK CULVERT	5.1 N JCT 270	00200315						25	CCulv
8.73	27/5C	FOUR MILE CREEK	8.8 N JCT SR 270	0013681A						36	CCulv
10.17	27/7C	N FK FOUR MILE CREEK CULVERT	10.2 N JCT SR 270	0002364A						31	CCULV
11.60	27/9C	NO NAME CREEK CULVERT	11.6 N JCT SR 270	0002364B						22	CCULV
15.02	27/12	N FK PALOUSE R	15.1 N JCT SR 270	0002309A						130	SG CTB
15.08		JCT SR 272 (MP 16.52)	15.1 N JCT SR 270								
15.33		JCT SR 272 (MP 16.78)	15.2 N JCT SR 270								
20.27	27/16	CEDAR CR	5.0 N JCT SR 272	0000499A						33	CTB
23.76	27/18	SILVER CREEK	8.5 N JCT SR 272	0000499B						42	CTB
25.58	27/20	SR 27 OVER RAILROAD	10.3 N JCT SR 272	0011639A						183	PCBTG
34.03	27/27	SPRING CREEK	18.7 N JCT SR 272	0013227A						310	PCG
35.52	27/28	MCCOY CREEK	20.2 N JCT SR 272	0014711A						30	PCS
36.55	27/30	MCCOY CR	21.2 N JCT SR 272	0007523A						33	CS
36.87		JCT SR 271	21.6 N JCT SR 272								
40.70	27/32.25	PINE CREEK OVERLFOW	3.15 N JCT SR 271	0017850A						14	CCULV
41.02	27/34	PINE CREEK	4.1 N JCT SR 271	0017850B						125	PCG
47.90	27/37	HANGMAN CR	11.1 N JCT SR 271	0011360A						92	PCB
48.47	27/39	NORTH HANGMAN CR	11.6 N JCT SR 271	0008425A						108	CS
48.50		JCT SR 274	11.6 N JCT SR 271								
48.79	27/41	SR 27 UNDER RR	0.3 N JCT SR 274	000000AR		4409	4409			1021	SG
52.98		WHITMAN-SPOKANE CO LINE	4.5 N JCT SR 274								
55.11	27/102	COVE CR	2.1 N WHITMAN CO	000000GP						26	CA
59.47	27/105	SR 27 UNDER RAILROAD	6.5 N WHITMAN CO	0002662A		1410	1408			50	SB
64.83	27/108	RATTLER RUN CR UPRR	11.9 N WHITMAN CO	0007027A						289	PCG
68.95		JCT SR 278	16.0 N WHITMAN CO								
69.01	27/111	SR 27 UNDER RAILROAD	0.1 N JCT SR 278	000000FQ		1403	1401			30	SG
69.17	27/112	ROCK CR	0.2 N JCT SR 278	0005397A						142	CTB
79.57	27/119	SR 27 OVER RAILROAD	10.6 N JCT SR 278	0007924A						150	PCG
86.61	27/124E	SR 27 OVER I-90	17.7 N JCT SR 278	0010792A						118	PCS

SR 27

Milepost	Bridge Number	Crossing Name	Location	Structure Identification Number	Rdwy Width <= 20'	Vertical Clearances NB or EB Max	NB or EB Min	SB or WB Max	SB or WB Min	Bridge Length	Span Type
86.61	27/124W	SR 27 OVER I-90	17.7 N JCT SR 278	0010792B						118	CS
86.61		JCT I-90	17.7 N JCT SR 278								
87.70		JCT SR 290	1.1 N JCT I-90								

SR 28

Milepost	Bridge Number	Crossing Name	Location	Structure Identification Number	Rdwy Width <= 20'	Vertical Clearances NB or EB Max	NB or EB Min	SB or WB Max	SB or WB Min	Bridge Length	Span Type
SR 28 - Jct US 2 Vicinity East Wenatchee to Jct US 2 Davenport											
0.00B		JCT US 2									
ACCESS RD											
0.24B	28/2A	35TH ST NW	0.02 W JCT SR 28	0015839A						20	CS
0.87B	28/3.25	CANAL CULVERT	0.8 E JCT US 2	0017223A						6	CCULV
3.84B		JCT SR 28 COUPLET WENATCHEE	3.8 E JCT US 2								
		(28/4) SEE COUPLET WENATCHEE @ END OF ROUTE									
SR 28 EB MAINLINE											
4.05B	285/10	SR 28 EB UNDER SR 285	4.0 E JCT US 2	0003477A		1903	1711			1208	STrus CTB
4.17B	28/4.55	SR 28 OVER PED TRAIL	0.7 S JCT SR 285	0018166B						14	CCULV
4.25B		JCT SR 285 / SR 28 COUPLET WENATCHEE	4.3 E JCT US 2								
0.31		MP EQUATION 4.45 BACK = 0.31 AHEAD									
4.90	28/4.75	SR 28 OVER PED TRAIL	1.45 S JCT SR 285	0018166C						14	CCULV
10.21	28/6	ROCK ISLAND CR	14.4 E JCT US 2	0005016A						79	CS
15.58	28/10.75	SR 28 OVER PRIVATE ROAD	19.7 E JCT US 2	000000NA						14	CS
15.78	28/12	DOUGLAS CR	19.9 E JCT US 2	0005345A						300	CS
22.03		DOUGLAS-GRANT CO LINE	26.2 E JCT US 2								
22.06	28/101	SR 28 UNDER RR - TRINIDAD	DOUGLAS CO LINE	0004326A		1411	1404			125	SG
26.56	28/104	IRRIGATION CANAL	4.5 E DOUGLAS CO	000000MD						57	CTB
29.77		JCT SR 281	7.7 E DOUGLAS CO								
30.64	28/108	WEST CANAL	0.9 E JCT SR 281	000000LV						122	CTB
38.11	28/110	WINCHESTER WASTEWAY	8.4 E JCT SR 281	000000LN						37	CTB
42.09		JCT SR 283	12.3 E JCT SR 281								
44.30	28/113	SR 28 UNDER RAILROAD	2.2 E JCT SR 283	0002104A		1602	1511			122	SB
46.63		JCT SR 282	4.5 E JCT SR 283								
52.89		JCT SR 17	6.3 E JCT SR 282								
63.39	28/121	CRAB CR	10.5 E JCT SR 17	0002395A						200	CTB
63.80	28/122	SR 28 UNDER RAILROAD	10.9 E JCT SR 17	0002395B		1500	1500			122	SG
66.06	28/124	CRAB CREEK	13.2 E JCT SR 17	0008639A						222	PCG
68.73	28/127	CRAB CREEK	15.9 E JCT SR 17	0013359A						153	CS
79.02		GRANT-LINCOLN CO LINE	26.1 E JCT SR 17								
93.40	28/205	CRAB CR	14.4 E GRANT CO	0004443A						115	CBOX
93.72		JCT SR 21	14.7 E GRANT CO								
93.94	28/208	CRAB CR	0.2 E JCT SR 21	0001812A						103	CS
95.13	28/209	CRAB CR	1.3 E JCT SR 21	0007348A						182	CS
95.46	28/211	SR 28 UNDER RAILROAD	1.7 E JCT SR 21	0001729A		1404	1404			123	SB
117.28	28/216	DRY RUN	23.5 E JCT SR 21	0003371B						22	CS
118.02	28/218C	COAL CREEK	0.1 W JCT SR 23	08584000						24	CCulv

Milepost	Bridge Number	Crossing Name	Location	Structure Identification Number	Rdwy Width <= 20'	Vertical Clearances NB or EB Max	NB or EB Min	SB or WB Max	SB or WB Min	Bridge Length	Span Type
118.12		JCT SR 23	24.4 E JCT SR 21								
120.54	28/219.25	BRANCH OF COAL CR CULV	2.4 E JCT SR 23	00200334						8	CCULV
131.18		JCT US 2	13.1 E JCT SR 23								
SR 28 Couplet Wenatchee											
4.25		SR 28 (MP 4.25B)									
4.48	28/4	SR 28 CO OVER SR 285 S-W RAMP	4.0 E JCT US 2	0003789A						130	CS
4.58		SR 28 (MP 3.84B)									

SR 31

Milepost	Bridge Number	Crossing Name	Location	Structure Identification Number	Rdwy Width <= 20'	Vertical Clearances NB or EB Max	NB or EB Min	SB or WB Max	SB or WB Min	Bridge Length	Span Type
SR 31 - Jct SR 20 Tiger to Canada-Nelway											
0.00		JCT SR 20									
4.15	31/33	CEDAR CR	4.1 N JCT SR 20	0003073B						147	CTB
14.07	31/36	PEND OREILLE RIVER METALINE	14.3 N JCT SR 20	0003749A						696	ST CTB
14.79	31/38	SULLIVAN CR	15.0 N JCT SR 20	0001259A						182	CTB
18.26	31/40.25	THREE MILE CREEK CULVERT	18.3 N JCT SR 20	0016851A						10	Sculv
21.04	31/42	SLATE CREEK	21.2 N JCT SR 20	0001745A						216	SG
26.79		PEND OREILLE CO-CANADA LINE	26.8 N JCT SR 20								

SR 41

Milepost	Bridge Number	Crossing Name	Location	Structure Identification Number	Rdwy Width <= 20'	Vertical Clearances NB or EB Max	NB or EB Min	SB or WB Max	SB or WB Min	Bridge Length	Span Type
SR 41 - US 2 to Idaho State Line											
0.00		JCT US 2 (WALNUT ST)									
0.31	41/10	SR 41 OVER RAILROAD	0.3 S JCT US 2	00000LLV						175	SG
0.41		IDAHO STATE LINE (4TH ST)	0.4 S JCT US 2								

This page intentionally left blank.

I-82 Milepost	Bridge Number	Crossing Name	Location	Structure Identification Number	Rdwy Width <= 20'	Vertical Clearances NB or EB Max	NB or EB Min	SB or WB Max	SB or WB Min	Bridge Length	Span Type
I-82 - Jct I-90 Ellensburg to Oregon State Line @ Umatilla											
0.00		JCT I-90									
I-82 MAINLINE WESTBOUND TO WESTBOUND ON I-90											
0.00	82/1N	I-82 OVER I-90	4.8 E JCT US 97	0008385A						309	CBox
I-82 MAINLINE EASTBOUND											
0.00	82/1S	I-82 OVER I-90	JCT I-90	0008385B						309	CBox
0.00	82/2S	I-82 EB OVER RAMPS	0.1 E JCT I-90	0008385C						308	CBOX
EASTBOUND ON I-90 TO I-82											
0.00	82/2S	E-E RAMP UNDER I-82 EB	0.1 E JCT I-90	0008385C		1709	1602			308	CBOX
0.88	82/5	I-82 UNDER TJOSSEM RD	0.9 E JCT I-90	0008672A		1609	1603	1707	1611	233	PCB
2.50	82/7C	COLEMAN CREEK CULVERT	3.0 E JCT I-90	00200099						66	SCULV
3.22	82/10S	I-82 OVER SR 821 (THRALL RD)	3.2 E JCT I-90	0008672B						357	PCG
3.23	82/10N	I-82 OVER SR 821 (THRALL RD)	3.2 E JCT I-90	0008672C						357	PCG
3.25		JCT SR 821	3.2 E JCT I-9								
11.62	82/20S	I-82 OVER MILITARY RD	8.4 E JCT SR 821	0008688A						144	PCB
11.62	82/20N	I-82 OVER MILITARY RD	8.4 E JCT SR 821	0008688B						142	PCG
14.96	82/25S	SQUAW CR	11.7 E JCT SR 821	0008710A						341	CBox
15.03	82/25N	SQUAW CR	11.8 E JCT SR 821	0008710B						423	CBox
19.07	82/30S	BURBANK CREEK	15.8 E JCT SR 821	0008711A						567	CBox
19.19	82/30N	BURBANK CREEK	15.9 E JCT SR 821	0008711B						408	CBOX
19.88		KITTITAS-YAKIMA CO LINE	16.6 E JCT SR 821								
23.89	82/102S	SELAH CR F G REDMON BR	4.0 E KITTITAS CO	0008514A						1337	CA PCG
23.89	82/102N	SELAH CR F G REDMON BR	4.0 E KITTITAS CO	0008514B						1337	CA PCG
25.15	82/104S	E POMONA RD OC	5.3 E KITTITAS CO	0008561A						167	PCG
25.16	82/104N	I-82 OVER E POMONA RD	5.3 E KITTITAS CO	0008561C						167	PCB
26.21	82/106N	ROZA CANAL	6.3 E KITTITAS CO	0008561D						105	PCB
26.22	82/106S	ROZA CANAL	6.3 E KITTITAS CO	0008561B						105	PCB
26.23	82/107.25	I-82 OVER ROZA CANAL ACCESS RD	6.4 E KITTITAS CO	0008561E						17	SCULV
26.59	821/1	I-82 UNDER SR 821	6.7 E KITTITAS CO	0008560A		1701	1608	1706	1703	280	PCB
26.59		JCT SR 821	6.7 E KITTITAS CO								
29.02	82/110S	I-82 OVER EAST SELAH	2.4 E JCT SR 821	0008089A						104	CS
29.02	82/110N	I-82 OVER EAST SELAH	2.4 E JCT SR 821	0008089B						104	CS
30.38	823/2	I-82 UNDER SR 823	3.8 E JCT SR 821	0015137I		1605	1605			118	PCG
30.38		JCT SR 823	3.8 E JCT SR 821								
30.62	82/112	I-82 UNDER RESTHAVEN RD	0.3 E JCT SR 823	0015137A		1610	1610	1803	1803	196	PCG
30.77	82/114S	YAKIMA RIVER	0.4 E JCT SR 823	0006123B		1706	1409			284	ST
30.78	82/114N	YAKIMA RIVER	0.4 E JCT SR 823	0001583A				1602	1600	317	STrus CTB
30.90	82/115S	NACHES RIVER	0.5 E JCT SR 823	0006123C		1708	1508			284	ST
30.90	82/115N	NACHES RIVER	0.5 E JCT SR 823	0001583B				1507	1506	276	STrus CTB

Milepost	Bridge Number	Crossing Name	Location	Structure Identification Number	Rdwy Width <= 20'	Vertical Clearances NB or EB Max	NB or EB Min	SB or WB Max	SB or WB Min	Bridge Length	Span Type
NORTH FIRST STREET INTERCHANGE (SEE PAGE 32)											
JCT I-82 - 12											
SRMP 30.96 - 31.78											
CS 3918											
1.0 N JCT SR 823											
I-82 MAINLINE											
	82/116S	I-82 OVER SR 823/ N FIRST ST		0015137E						222	PCG
	82/117S	I-82 OVER N FIRST ST		0006195A						163	CVS
	12/350	I-82 UNDER US 12 W-W RAMP		0008616C		1606	1604	1802	1802	385	PCG
	82/118W-S	I-82 UNDER W-S RAMP		0008846F		2409	2401	2308	2305	741	PCG
WESTBOUND ON I-82 TO WESTBOUND ON US 12											
	12/350	W-W RAMP OVER I-82 MAINLINE		0008616C						385	PCG
	12/348N	I-82 UNDER US 12		0008616B						212	PCG
EASTBOUND ON I-82 TO SOUTHBOUND ON NORTH FIRST STREET											
	12/348N	E-S RAMP UNDER US 12		0008616B		1607	1601			212	PCG
	12/348S	E-S RAMP UNDER US 12		0008616A		1601	1601			212	PCG
WESTBOUND ON I-82 TO SOUTHBOUND ON NORTH FIRST STREET											
	82/118W-S	W-S RAMP OVER I-82		0008846F						741	PCG
	82/117W-S	W-S RAMP OVER N 1ST ST		0015137J						285	PCG
	82/117W-S	N 1ST ST UNDER W-S RAMP		0015137J				1607	1607	285	PCG
NORTHBOUND ON N 1ST STREET TO WESTBOUND ON I-82											
	12/348S	N-W RAMP UNDER US 12		0008616A				1603	1601	212	PCG
	12/348N	N-W RAMP UNDER US 12		0008616B				1602	1601	212	PCG
	82/117S	N-W RAMP UNDER I-82 EB		0006195A				1703	1605	163	CVS
END NORTH FIRST STREET INTERCHANGE											
31.38		JCT US 12	1.0 E JCT SR 823								
31.80	82/119.25	DRAINAGE CHANNEL	0.4 E JCT US 12	00200130						18	CCULV
31.99	82/120S	OVERFLOW CHANNEL	0.6 E JCT US 12	0006195B						160	CVS
31.99	82/120N	OVERFLOW CHANNEL	0.6 E JCT US 12	0006195C						160	CVS
32.47	82/121S	I-82 OVER RR MOXEE	1.1 E JCT US 12	0006615A						213	CBOX
32.47	82/121N	I-82 OVER RR MOXEE	1.1 E JCT US 12	0006615B						213	CBOX
33.15	82/122N-W	I-82 UNDER I-82 N-W RAMP	1.8 E JCT US 12	0006967A		2306	2306	2505	2502	366	CBOX
I-82 EB TO TERRACE HEIGHTS WAY											
33.15	82/122N-W	E-W RAMP UNDER N-W RAMP	1.8 E JCT US 12	0006967A		1509	1509			366	CBOX
33.24	82/123	I-82 UNDER E YAKIMA AVE	1.9 E JCT US 12	0006744A		1507	1507	1601	1601	256	CBOX

I-82 Milepost	Bridge Number	Crossing Name	Location	Structure Identification Number	Rdwy Width <= 20'	Vertical Clearances NB or EB Max	NB or EB Min	SB or WB Max	SB or WB Min	Bridge Length	Span Type
WESTBOUND ON I-82 TO WESTBOUND ON YAKIMA AVE											
33.24	82/123N-W	I-82 N-W RAMP OVER TERRACE HTS	2.0 E JCT US 12	0006967B						175	CBOX
33.24	82/122N-W	I-82 N-W RAMP OVER I-82	2.0 E JCT US 12	0006967A						366	CBOX
33.24	82/121N-W	N-W RAMP OVER FAIR AVE	2.0 E JCT US 12	0014584A						128	PCB
EASTBOUND ON E YAKIMA AVE TO I-82 WB											
33.24	82/123A	E. YAKIMA AVE BRIDGE	2.0 E JCT US 12	0014584B						105	POBX
33.24	82/123	E YAKIMA AVE OVER I-82	1.9 E JCT US 12	0006744A						256	CBOX
33.24	82/123N-W	TERRACE HTS WAY UNDER N-W RAMP	2.0 E JCT US 12	0006967B		1511	1511	1509	1509	175	CBOX
33.83	82/124S	I-82 OVER BEECH ST	2.5 E JCT US 12	0006967C						47	CVS
33.83	82/124N	I-82 OVER BEECH ST	2.5 E JCT US 12	0006967D						47	CVS
34.77	24/1	I-82 UNDER SR 24	3.0 E JCT US 12	0016933B		1603	1603	1603	1603	158	PCG
34.77		JCT SR 24	3.4 E JCT US 12								
36.29	82/128S	I-82 OVER VALLEY MALL BLVD	1.5 E JCT SR 24	0017858A						127	PCG
36.29	82/128N	I-82 OVER VALLEY MALL BLVD	1.5 E JCT SR 24	0017858B						127	PCG
37.84	97/145E	I-82 UNDER US 97 RAMP	3.1 E JCT SR 24	0011580C		1601	1601	1602	1602	258	CBOX
37.84		JCT US 97									
38.05	82/129C	AHTANUM CREEK	0.1 E JCT US 97	00200033						30	CCULV
38.07	82/130W-N	I-82 UNDER W-N RAMP	0.2 E JCT US 97	0007949A		1601	1600	1605	1604	332	CBox
WESTBOUND ON I-82 TO MAIN STREET											
38.07	82/130W-N	W-N RAMP OVER I-82	0.2 E JCT US 97	0007949A						332	CBox
38.07	97/140E	W-N RAMP UNDER US 97	0.2 E JCT US 97	0011580A				2609	2609	1315	POBX
38.07	97/140W	W-N RAMP UNDER US 97	0.2 E JCT US 97	0011580B				2609	2609	1206	PTCBox
38.48	82/131N	YAKIMA R	0.6 E JCT US 97	0007949B						676	CBOX
38.49	82/131S	YAKIMA R	0.6 E JCT US 97	0007949C						676	CBOX
40.34	82/133S	I-82 OVER THORP RD	2.5 E JCT US 97	0011631A						102	PCG
40.34	82/133N	I-82 OVER THORP RD	2.5 E JCT US 97	0011631B						104	PCG
41.53	82/135S	I-82 OVER COUNTY RD AND CANAL	3.7 E JCT US 97	0011449A						840	PCG
41.53	82/135N	I-82 OVER COUNTY RD AND CANAL	3.7 E JCT US 97	0011449B						920	PCG
42.52	82/137S	I-82 OVER MELLIS RD	4.7 E JCT US 97	0011366A						101	PCB
42.52	82/137N	I-82 OVER MELLIS RD	4.7 E JCT US 97	0011366B						101	PCB
43.23	82/138.25	I-82 OVER PED CROSSING	5.4 E JCT US 97	0011366E						8	SCULV
44.33	82/139	I-82 UNDER DONALD RD	6.5 E JCT US 97	0011366C		1701	1606	1805	1711	298	POBX
46.20	82/139.5C	DEBBIE D DRAINAGE CANAL	8.4 E JCT US 97	00200034						45	SCULV
46.60	82/140.35	REFUGE ACCESS RD CULVERT	8.8 E JCT US 97	00200001						18	SCULV
47.44	82/140.55	REFUGE ACCESS RD CULVERT	9.7 E JCT US 97	00200008						15	SCULV
50.11	22/4	I-82 UNDER SR 22	12.3 E JCT US 97	0011169A		1700	1608	1702	1610	238	CBOX
50.11		JCT SR 22	12.3 E JCT US 97								
50.80	82/140.7C	CAMI DRAINAGE CANAL	0.8 E JCT SR 22	00200035						41	SCULV

I-82

Milepost	Bridge Number	Crossing Name	Location	Structure Identification Number	Rdwy Width <= 20'	Vertical Clearances NB or EB Max	NB or EB Min	SB or WB Max	SB or WB Min	Bridge Length	Span Type
52.08	82/141	I-82 UNDER TOPPENISH-ZILLAH RD	2.0 E JCT SR 22	0011509A		1808	1802	1611	1604	205	CBox
53.05	82/141.5C	WASTEWATER DRAINAGE	3.0 E JCT SR 22	00200029						43	SCULV
53.64	82/142	I-82 UNDER RAILROAD	3.6 E JCT SR 22	0011509C		1904	1806	2100	2003	532	SBOX
53.66	82/143	I-82 UNDER RAILROAD	3.6 E JCT SR 22	0011509D		2002	1910	2107	2009	511	SBOX
54.08	82/145	I-82 UNDER YAKIMA VALLEY HWY	4.0 E JCT SR 22	0010862A		1603	1601	1605	1602	336	PTCBox
55.63	82/147S	CO ROAD OC OLD SR 12	5.5 E JCT SR 22	0010862B						299	PCG
55.64	82/147N	CO ROAD OC OLD SR 12	5.5 E JCT SR 22	0010862C						222	PCG
56.86	82/149	I-82 UNDER HUDSON RD	6.8 E JCT SR 22	0010862D		1603	1603	1604	1601	302	PTCBox
57.86	82/151	I-82 UNDER EAST E ST	7.7 E JCT SR 22	0011788A		1607	1606	1603	1603	234	CBox
58.50	82/153S	I-82 OVER SR 223	8.4 E JCT SR 22	0011788B						127	PCG
58.50	82/153N	I-82 OVER SR 223	8.4 E JCT SR 22	0011788C						127	PCG
58.50		JCT SR 223	8.4 E JCT SR 22								
58.78	82/154S	I-82 OVER RR & CANAL	0.5 E JCT SR 223	0011788D						467	PCB
58.78	82/154N	I-82 OVER RR & CANAL	0.5 E JCT SR 223	0011788E						594	PCG
61.27	82/157S	I-82 OVER DEKKER RD	3.0 E JCT SR 223	0011788F						115	PCB
61.27	82/157N	I-82 OVER DEKKER RD	3.0 E JCT SR 223	0011788H						115	PCB
63.64	82/161	I-82 UNDER SUNNYSIDE RD	5.3 E JCT SR 223	0011788I		1602	1600	1603	1602	212	CBOX
64.95	82/163	I-82 UNDER GAP ROAD	6.5 E JCT SR 223	0011788J		1608	1605	1605	1604	262	CBOX
65.85	82/165S	SNIPES MTN LATERAL CANAL	7.5 E JCT SR 223	0011625A						60	PCB
65.85	82/165N	SNIPES MTN LATERAL CANAL	7.5 E JCT SR 223	0011625B						47	PCB
65.90	82/165.25	FARM ACCESS RD CULVERT	7.6 E JCT SR 223	00200004						17	SCULV
66.93	82/167S	I-82 OVER MIDVALE RD	8.6 E JCT SR 223	0011772A						121	PCB
66.93	82/167N	I-82 OVER MIDVALE RD	8.6 E JCT SR 223	0011772B						121	PCB
67.19	82/168S	I-82 OVER RAILROAD	8.9 E JCT SR 223	0011772C						120	PCB
67.19	82/168N	I-82 OVER RAILROAD	8.9 E JCT SR 223	0011772D						136	PCB
67.95	82/170	I-82 UNDER MABTON-SUNNYSIDE RD	9.7 E JCT SR 223	0011772E		1605	1600	1611	1609	232	CBox
68.36	82/172C	SULPHUR CREEK WASTEWAY	9.9 E JCT SR 223	0011772F						28	SCULV
68.94	241/10	I-82 UNDER SR 241	10.4 E JCT SR 223	0011901A		1608	1602	1608	1602	233	CBox
68.94		JCT SR 241	10.4 E JCT SR 223								
70.99	82/176S	I-82 OVER TEAR-FORSELL RD	2.1 E JCT SR 241	0011901B						85	PCG
70.99	82/176N	I-82 OVER TEAR-FORSELL RD	2.1 E JCT SR 241	0011901C						85	PCG
72.60	82/178S	I-82 OVER WINE COUNTRY RD	3.8 E JCT SR 241	0011095A						356	PCB
72.60	82/178N	I-82 OVER WINE COUNTRY RD	3.8 E JCT SR 241	0011095B						406	PCG
73.56	82/180	I-82 UNDER WILSON RD	4.8 E JCT SR 241	0011095C		1606	1606	1702	1609	262	CBOX
74.10	82/181	I-82 UNDER ELM ST	5.3 E JCT SR 241	0011095D		1700	1608	1704	1609	262	CBOX
74.25	82/182S	SUNNYSIDE CANAL	5.5 E JCT SR 241	0011095E						87	PCB
74.25	82/182N	SUNNYSIDE CANAL	5.5 E JCT SR 241	0011095F						87	PCB
75.05	82/183	I-82 UNDER COUNTY LINE RD	6.1 E JCT SR 241	0011219A		1604	1604	1610	1601	226	CBox
75.37		BENTON-YAKIMA CO LINE	6.4 E JCT 241								

I-82 Milepost	Bridge Number	Crossing Name	Location	Structure Identification Number	Rdwy Width <= 20'	Vertical Clearances NB or EB Max	NB or EB Min	SB or WB Max	SB or WB Min	Bridge Length	Span Type
77.03	82/203S	I-82 OVER KING TULL RD	1.7 E YAKIMA CO LN	0011219B						82	PCG
77.03	82/203N	I-82 OVER KING TULL RD	1.7 E YAKIMA CO LN	0011219C						82	PCG
78.33	82/204S	I-82 OVER SUNNYSIDE CANAL	3.0 E YAKIMA CO LN	0011428A						275	PCB
78.33	82/204N	I-82 OVER SUNNYSIDE CANAL	3.0 E YAKIMA CO LN	0011428B						400	PCB
78.90	82/206	I-82 UNDER RAILROAD	3.5 E YAKIMA CO LN	0011219D		1603	1603	1606	1602	430	SBOX
79.11	82/207	I-82 UNDER JOHNSON ROAD	3.7 E YAKIMA CO	0011219E		1605	1605	1704	1701	317	POBX
79.93	82/209	I-82 UNDER GAP ROAD	4.6 E YAKIMA CO	0010534B		1807	1800	1705	1611	210	PCG
81.00	82/211	I-82 UNDER HINZERLING RD	5.7 E YAKIMA CO	0010603A		1707	1706	1604	1600	206	PCB
81.86	82/213S	CHANDLER CANAL BRIDGE	6.5 E YAKIMA CO LN	0010534D						113	PCG
81.86	82/213N	CHANDLER CANAL BRIDGE	6.5 E YAKIMA CO LN	0010534C						120	PCG
81.95	82/215.25	CANAL ACCESS RD CULVERT	6.6 E YAKIMA CO LN	00200003						15	SCULV
82.04	82/215S	YAKIMA RIVER	6.7 E YAKIMA CO LN	0010535A						490	PCG CBox
82.04	82/215N	YAKIMA RIVER	6.7 E YAKIMA CO LN	0010535B						490	PCG CBox
82.31	82/216	I-82 UNDER RAILROAD	6.9 E YAKIMA CO LN	0010701A		1800	1706	1603	1603	414	SBOX
I-82 EB TO SR 22											
82.31	82/216	E-E RAMP UNDER RAILROAD	6.9 E YAKIMA CO LN	0010701A		1604	1604			414	SBOX
82.31	82/217	E-E RAMP UNDER SR 22	6.9 E YAKIMA CO LN	0010534A		1604	1604			368	PCG
82.34	82/217	I-82 UNDER SR 22	6.9 E YAKIMA CO LN	0010534A		1610	1602	1609	1606	368	PCG
82.34		JCT SR 22	7.0 E YAKIMA CO LN								
88.55	82/240	I-82 UNDER GIBBON RD	6.2 E JCT SR 22	0013017A		1611	1603	1609	1608	193	PCB
91.73	82/242.55	MCCALL RD CULVERT	9.4 E JCT SR 22	00200006						18	SCulv
93.61	82/243	I-82 UNDER YAKITAT RD	11.3 E JCT SR 22	0013204A		1808	1700	1702	1609	244	PCB
94.45	82/244C	KENNEWICK MAIN CANAL	12.1 E JCT SR 22	0013204B						27	CCULV
94.82	82/244.55	COUNTY RD CULVERT	12.5 E JCT SR 22	00200002						19	SCULV
95.96	82/245N	I-82 OVER RAILROAD	13.6 E JCT SR 22	0009444B						480	PCB
96.02	82/245S	I-82 OVER RAILROAD	13.7 E JCT SR 22	0009444A						480	PCB
96.59	82/250S	I-82 OVER SR 224	JCT SR 224	0009444C						167	PCB
96.59	82/250N	I-82 OVER SR 224	JCT SR 224	0009444D						167	PCB
96.59		JCT SR 224	14.2 E JCT SR 22								
102.51	82/255S	I-82 OVER I-182	JCT I-182	0012451C						256	PTCBox
102.51	82/255N	I-82 OVER I-182	JCT I-182	0012451D						256	PTCBox
I-82 EB TO I-182 EB											
102.51	82/255S	E-E RAMP UNDER I-82	JCT I-182	0012451C		1608	1608			256	PTCBox
102.51	82/255N	E-E RAMP UNDER I-82	JCT I-182	0012451D		1605	1605			256	PTCBox
102.51		JCT I-182	5.9 E JCT SR 224								
104.51	82/257S	I-82 OVER DALLAS RD	2.0 E JCT I-182	0012463A						145	PCG
104.51	82/257N	I-82 OVER DALLAS RD	2.0 E JCT I-182	0012463B						131	PCG
106.01	82/258	I-82 UNDER REATA RD	4.3 E JCT I-182	0012463D		1608	1604	1603	1600	410	PTCBox

I-82

Milepost	Bridge Number	Crossing Name	Location	Structure Identification Number	Rdwy Width <= 20'	Vertical Clearances NB or EB Max	NB or EB Min	SB or WB Max	SB or WB Min	Bridge Length	Span Type
107.28	82/259	I-82 UNDER BERMUDA RD	4.8 E JCT I-182	0012463C		1800	1707	1511	1511	243	PTCBox
108.75	82/259.5C	EVANS CULVERT	7.0 E JCT I-182	00200052						27	SCULV
108.93	82/260S	I-82 OVER BADGER RD	6.4 E JCT I-182	0012463E						385	PCG
108.93	82/260N	I-82 OVER BADGER RD	6.4 E JCT I-182	0012463F						396	PCG
109.58	82/262	KID CANAL OVER I-82	7.1 E JCT I-182	0012610B		2200	2105	2009	2007	246	PTCBox
109.69	82/263	I-82 UNDER CLODFELTER RD	7.2 E JCT I-182	0012610C		3106	3008	2600	2511	280	PTCBox
112.45	82/265	I-82 UNDER CHRISTENSEN RD	9.9 E JCT I-182	0012610D		2604	2504	2003	1610	340	POBX
112.79	395/5	I-82 UNDER US 395	10.3 E JCT I-182	0012610A		2210	2101	1807	1610	253	PTCBox
112.79		JCT US 395	10.3 E JCT I-182								
114.39	82/268S	I-82 OVER SR 397	1.6 E JCT US 395	0012607A						126	PCG
114.39	82/268N	I-82 OVER SR 397	1.6 E JCT US 395	0012607B						126	PCG
120.19	82/270	I-82 UNDER BECK RD	7.4 E JCT US 395	0012394A		2002	1906	1709	1701	238	PCG
122.73	82/275S	I-82 OVER COFFIN ROAD	9.9 E JCT US 395	0012303A						134	PCG
122.73	82/275N	I-82 OVER COFFIN ROAD	9.9 E JCT US 395	0012303B						134	PCG
127.50	82/276.25	TOWER ACCESS RD CULVERT	14.7 E JCT US 395	00200007						19	SCULV
131.58	82/278S	I-82 OVER SR 14	18.8 E JCT US 395	0011608A						113	PCB
131.58	82/278N	I-82 OVER SR 14	18.8 E JCT US 395	0011608B						113	PCB
131.58		JCT SR 14	18.8 E JCT US 395								
132.04	82/279S	I-82 OVER RAILROAD	0.6 E JCT SR 14	0011608C						199	PCB
132.04	82/279N	I-82 OVER RAILROAD	0.6 E JCT SR 14	0011608D						199	PCB
132.36	82/280S	COLUMBIA R BR @ UMATILLA	1.0 E JCT SR 14	000000PD		1508	1508			3380	STrus SG
132.36	82/280N	COLUMBIA R BR @ UMATILLA	1.0 E JCT SR 14	0012819A						3433	POBX
132.60		END I-82 OREGON LINE									

I-90 Milepost	Bridge Number	Crossing Name	Location	Structure Identification Number	Rdwy Width <= 20'	Vertical Clearances NB or EB Max	NB or EB Min	SB or WB Max	SB or WB Min	Bridge Length	Span Type
I-90 - Jct I-5 Seattle to Idaho State Line											
I-90 HOV-TRANSIT											
0.00	90/3HOV	HOV STRUCTURE	0.2 W JCT I-5	0013502B						1436	PTCBox
0.00	90/3EBT	I-90 EB TRANSIT	0.2 W JCT I-5	0013502A						654	PTCBox
0.00	90/3WBT	I-90 WESTBOUND TRANSIT	0.2 W JCT I-5	0013502C						372	PTCBox
0.27	90/5HOV	HOV-TRANSIT STRUCTURE	0.1 W JCT I-5	0013502D	2000					1659	SBox
0.27	5/542S-E	I-90 UNDER S-E RAMP	JCT I-90	0007565E		1900	1900	1508	1508	947	CBox
0.27	90/10WCD	HOV UNDER W-NBCD RAMP	0.2 E JCT I-5	0007565L		1508	1508	1500	1500	865	CBox
0.27	90/12	HOV LANES UNDER I-90 WB	0.2 E JCT I-5	0013024A	2000	2401	2200	2011	1806	345	PTCBox
INTERSTATE INTERCHANGE (SEE PAGE 27)											
JCT I-90 - I-5											
SRMP 1.94 - 2.79											
CS 1705											
MAINLINE WESTBOUND											
	90/11	I-90 WB UNDER I-90 EB		0012659A				1600	1506	912	CBox
	90/15	I-90 UNDER 12TH AVE S		0008155F				3909	3909	366	SG
	90/10WB	I-90 OVER I-5		0007565C				1510	1509	1685	PTCBox CBox
	90/10EB	I-90 WB UNDER I-90 EB		0007565P				1510	1509	1881	PTCBox CBox
	90/9N	I-90 WESTBOUND		0013706B						1222	PTCBox
MAINLINE EASTBOUND											
	90/9S	I-90 EASTBOUND		0015983F						1140	SBox
	90/10EB	I-90 OVER I-5		0007565P						1881	PTCBox CBox
	90/11	EASTBOUND VIADUCT		0012659A						912	CBox
	90/15	I-90 UNDER 12TH AVE S		0008155F		2409	2309			366	SG
WESTBOUND I-90 TO SR 519 (Edgar Martinez Way)											
	90/9W-N	W-N RAMP TO SR 519		0017597A						1155	PTCBox
WESTBOUND I-90 TO I-5 NORTHBOUND											
	90/15	I-90 UNDER 12TH AVE S		0008155F				3909	3909	366	SG
	90/10WCD	W-NBCD RAMP OVER DEARBORN		0007565L						865	CBox
WESTBOUND I-90 TO I-5 SOUTHBOUND											
	90/15	I-90 UNDER 12TH AVE S		0008155F				3909	3909	366	SG
	90/11	I-90 WB UNDER I-90 EB		0012659A				1600	1506	912	CBox
	90/10EB	I-90 WB UNDER I-90 EB		0007565P				1605	1605	1881	PTCBox CBox
	90/10W-S	W-S RAMP OVER I-5		0007565B						1245	CBox
	5/540N-W	W-S RAMP UNDER N-W RAMP		0007565A				1606	1606	1282	CBOX POBX
	5/539SCD	SBCD VIADUCT		0007686D						729	CS

Milepost	Bridge Number	Crossing Name	Location	Structure Identification Number	Rdwy Width <= 20'	Vertical Clearances NB or EB Max	NB or EB Min	SB or WB Max	SB or WB Min	Bridge Length	Span Type
EASTBOUND I-90 TO I-5 NORTHBOUND											
	90/10EB	I-90 EB OVER I-5		0007565P						1881	PTCBox CBox
	90/10E-N	E-N RAMP		0007565D						513	CBox
	90/5HOV	E-N RAMP UNDER I-90 HOV		0013502D		1605	1605			1659	SBox
	5/542S-E	E-N RAMP UNDER S-E RAMP		0007565E		2909	2909			947	CBox
	5/542E-N	E-N RAMP UNDER E-N RAMP		0007565M		1707	1705			749	CBOX
EASTBOUND I-90 TO I-5 SOUTHBOUND											
	90/10EB	I-90 EB OVER I-5		0007565P						1881	PTCBox CBox
	90/10E-S	E-S RAMP		000000OC						640	PTCBox CBox
	90/10W-S	W-S RAMP		0007565B						1245	CBox
	5/539SCD	SBCD VIADUCT		0007686D						729	CS
END OF INTERSTATE INTERCHANGE											
2.80	90/12	I-90 WESTBOUND BRIDGE	0.3 E JCT I-5	0013024A						345	PTCBox
RAINIER AVENUE INTERCHANGE **JCT I-90 & RAINIER AVE** **SRMP 3.10 TO 3.50**											
MAINLINE											
	90/17S	I-90 OVER RAINIER AVE S		0013725F						296	PTCBox
	90/17N	I-90 OVER RAINIER AVE S		0013190A						307	PTCBox
REVERSIBLE AND COLLECTOR-DISTRIBUTOR BRIDGES											
	90/17R	RAINIER AVE S OC		0013725C						299	PTCBox
	90/17ECD	I-90 ECD OVER RAINIER AVE S		0013725D						308	PTCBox
	90/17WCD	I-90 WCD OVER RAINIER AVE S		0013725A						301	PTCBox
	90/17BPN	BIKE/PED OVER RAINIER AVE		0013725B						271	PTCBox
	90/17BPS	BIKE/PED OVER RAINIER AV		0013725E						256	PTCBox
WESTBOUND I-90 TO RAINIER AVE NORTHBOUND											
	90/17W-N	W-N RAMP OVER PED-BIKE TRAIL		0013190B						30	CS
NORTHBOUND RAINIER AVE TO EASTBOUND I-90											
	90/18BP	PEDESTRIAN UC		0013725G		1705	1702			123	CBox
	90/22LID	N-E RAMP UNDER MLK LID		0013105A		1500	1500			2012	LiDTun
SOUTHBOUND ON RAINIER AVE TO I-90 EASTBOUND											
	90/16S-E	S-E RAMP TUNNEL		0013190C		1608	1606			371	CLTun
EASTBOUND ON I-90 TO RAINIER AVE											
	90/16BP	RAMP UNDER PED/BIKE PATH		0014325A		1708	1708			108	CBox
END RAINIER AVENUE INTERCHANGE											
3.57	90/22LID	MARTIN L KING LID	1.0 E JCT I-5	0013105A		1500	1500	1603	1511	2012	LiDTun
3.94	90/24S	MT BAKER RIDGE TUNNEL	1.4 E JCT I-5	000000KM		1809	1503	1809	1503	1466	CLTun
3.94	90/24N	MT BAKER RIDGE TUNNEL	1.4 E JCT I-5	0013105B		1506	1500	1603	1511	1476	CLTun
4.22	90/24.1N	EASTBOUND TUNNEL RAMP	1.5 E JCT I-5	0013168A						269	CS

I-90 Milepost	Bridge Number	Crossing Name	Location	Structure Identification Number	Rdwy Width <= 20'	Vertical Clearances NB or EB Max	NB or EB Min	SB or WB Max	SB or WB Min	Bridge Length	Span Type
ACCESS TO MT BAKER B/P TUNNEL											
4.22	90/24.1P	MT BAKER TUNNEL PED APPR	1.1 E JCT SR 900	0013168B						164	CS
I-90 EB ACROSS LAKE WASHINGTON											
4.28	90/24.5S	LACEY V. MURROW WEST APPR	2.3 E JCT I-5	000000KO		2005	1901			1064	Cbox Struss STA SG
4.28	90/25S	LACEY V. MURROW BRIDGE	1.9 E JCT I-5	000000KN						6863	CFP SA CBox
4.28	90/25.5S	LACEY V. MURROW EAST APPROACH	3.8 E JCT I-5	000000KP		2005	2005			740	SG STA PTCBox
I-90 WB ACROSS LAKE WASHINGTON											
4.28	90/24.5N	HOMER M. HADLEY WEST APPR	2.3 E JCT I-5	0012833B				1803	1803	1369	CFP PTCBox SBox
4.28	90/25N	HOMER M. HADLEY	2.6 E JCT I-5	0012271A						5737	PTCFP
4.28	90/25.5N	HOMER M. HADLEY EAST APPR	3.0 E JCT 1-5	0012833C						1472	PTCSeg WSBox
I-90 REVERSIBLE ACROSS LAKE WASHINGTON											
4.28	90/24.5R	HOMER M. HADLEY REV WEST APPR	1.7 E JCT I-5	0012833A		1605	1602			1296	PTCSeg WSBox
4.28	90/25N	HOMER M. HADLEY	2.6 E JCT I-5	0012271A						5737	PTCFP
4.28	90/25.5R	HOMER M. HADLEY REV EAST APPR	3.0 E JCT I-5	0012833D						1475	PTCSeg WSBox
6.03	90/26LID	FIRST HILL LID	3.4 E JCT I-5	0013199A		1603	1603	1603	1602	2873	LiDTun
CITY STREET OVER FIRST HILL LID											
6.04	90/26A	72ND AVENUE BRIDGE	3.4 E JCT I-5	0013659A						299	CBOX
6.70	90/31	I-90 UNDER 76TH AVE SE	4.0 E JCT I-5	0013192A		1702	1605	1807	1701	360	CBOX
I-90 REVERSIBLE LANES UNDER 76TH AVE SE											
6.70	90/31	I-90 REV UNDER 76TH AVE SE	4.0 E JCT I-5	0013192A		1605	1605			360	CBOX
I-90 E-S RAMP TO 77TH AVE SE											
6.70	90/31	E-S RAMP UNDER 76TH AVE SE	4.0 E JCT I-5	0013192A		1605	1605			360	CBOX
I-90 EB REVERSIBLE LANES TO 77TH AVE SE											
6.70	90/31	I-90 EB REV RAMP UNDER 76TH AV	4.0 E JCT I-5	0013192A		1605	1605			360	CBOX
6.70	90/32E-E	77TH AVE SE EB REV OFF RAMP	4.0 E JCT I-5	0013192C						369	POBX CBOX
6.85	90/32	I-90 UNDER 77TH AVE SE	4.2 E JCT I-5	0013192B		2203	2202	2100	1911	287	CBOX
I-90 REVERSIBLE LANES UNDER 77TH AVE SE											
6.85	90/32	I-90 REV UNDER 77TH AVE SE	4.2 E JCT I-5	0013192B		2110	2110			287	CBOX
7.01	90/33	I-90 UNDER 80TH AVE SE	4.4 E JCT I-5	0013195A		2209	2203	1809	1803	384	CBOX
I-90 REVERSIBLE LANES UNDER 80TH AVE SE											
7.01	90/33	I-90 REV UNDER 80TH AVE SE	4.4 E JCT I-5	0013195A		2205	2205			384	CBOX
I-90 EB TO SB ISLAND CREST WAY											
7.01	90/33	E-S RAMP UNDER 80TH AVE SE	4.4 E JCT I-5	0013195A		2209	2209			384	CBOX
7.01	90/33E-S	E-S RAMP TUNNEL	4.4 E JCT I-5	0013666A	1900	1708	1600			32	CLTun
7.01	90/33A	E-S RAMP UNDER SE 28TH ST	4.4 E JCT I-5	0013666B		1911	1900			121	CS
NB ISLAND CREST WAY TO I-90 WB											
7.01	90/33N-W	N-W RAMP TUNNEL	4.4 E JCT I-5	0013195C				1606	1606	32	CLTun
7.01	90/32	N-W RAMP UNDER 77TH AVE SE	4.2 E JCT I-5	0013192B				1907	1907	287	CBOX

I-90

Milepost	Bridge Number	Crossing Name	Location	Structure Identification Number	Rdwy Width <= 20'	Vertical Clearances NB or EB Max	NB or EB Min	SB or WB Max	SB or WB Min	Bridge Length	Span Type
I-90 EB REVERSIBLES TO SB ISLAND CREST WAY											
7.01	90/33RES	REV E-S RAMP TUNNEL	4.4 E JCT I-5	0013195D	1900	1703	1600			32	CLTun
7.01	90/33A	REV E-S RAMP UNDER SE 28TH ST	4.4 E JCT I-5	0013666B		1908	1908			121	CS
80TH AVE SE TO I-90 EB REVERSIBLES											
7.01	90/33.1	80TH EB ON RAMP	4.4 E JCT I-5	0013195B						230	CBOX
7.01	90/34	80TH EB ON RAMP UNDER ISL CRST	4.4 E JCT I-5	0013195E		1603	1603			258	CBOX
7.01	90/35LID	80TH EB RAMP UNDER L B LID	4.4 E JCT I-5	0013200A		1710	1710			275	Cbox LIDTun
I-90 WB TO 80TH AVE SE (HOV)											
7.01	90/34	80TH WB RAMP UNDER ISL CRST WY	4.4 E JCT I-5	0013195E				1803	1803	258	CBOX
7.01	90/33.2	WB HOV OFF RAMP TO 80TH	4.4 E JCT I-5	0017217A						190	CBOX
7.11	90/34	I-90 UNDER ISLAND CREST WAY	4.5 E JCT I-5	0013195E		1904	1605	1903	1705	258	CBOX
I-90 REV UNDER ISLAND CREST WAY											
7.11	90/34	I-90 REV UNDER ISLAND CREST WY	4.5 E JCT I-5	0013195E		1603	1603			258	CBOX
7.21	90/35LID	LUTHER BURBANK LID	4.6 E JCT I-5	0013200A		2200	2009	2105	2002	275	Cbox LIDTun
I-90 REV UNDER LUTHER BURBANK LID											
7.21	90/35LID	I-90 REV UNDER L B LID	4.6 E JCT 1-5	0013200A		2109	2109			275	Cbox LIDTun
ISLAND CREST WAY TO I-90 EB											
7.21	90/35LID	N-E RAMP UNDER L B LID	4.6 E JCT I-5	0013200A		1907	1907			275	Cbox LIDTun
I-90 WB TO ISLAND CREST WAY											
7.21	90/35LID	W-N RAMP UNDER L B LID	4.6 E JCT I-5	0013200A				1805	1805	275	Cbox LIDTun
7.70	90/36	I-90 UNDER SHOREWOOD DR	5.0 E JCT I-5	0013299A		2111	1708	2202	1708	205	CBOX
I-90 REVERSIBLES UNDER SHOREWOOD DR											
7.70	90/36	I-90 REV UNDER SHOREWOOD DR	5.0 E JCT I-5	0013299A		2011	2011			205	CBOX
8.09	90/37	I-90 UNDER N MERCER WAY	5.4 E JCT I-5	0013221B		2111	2104	2500	2302	255	CBOX
I-90 REVERSIBLES UNDER N MERCER WAY											
8.09	90/37	I-90 REV UNDER N MERCER WAY	5.4 E JCT I-5	0013221B		2505	2505			255	CBOX
E MERCER WAY TO I-90 WESTBOUND											
8.09	90/37	N-W RAMP UNDER N MERCER WAY	5.4 E JCT I-5	0013221B				2303	2303	255	CBOX
8.35	90/38	I-90 UNDER E MERCER WAY	5.7 E JCT I-5	0013221A		1909	1703	2003	2003	238	PTCBox
I-90 REVERSIBLES UNDER E MERCER WAY											
8.35	90/38	I-90 REV UNDER E MERCER WAY	5.7 E JCT I-5	0013221A		2211	2211			238	PTCBox
8.48	90/40S	EAST CHANNEL-LK WASH	5.9 E JCT I-5	0012912A						2224	SBOX
8.48	90/40N	EAST CHANNEL-LK WASH	5.9 E JCT I-5	0011490A						2224	SBOX

I-90 Milepost	Bridge Number	Crossing Name	Location	Structure Identification Number	Rdwy Width <= 20'	Vertical Clearances NB or EB Max	NB or EB Min	SB or WB Max	SB or WB Min	Bridge Length	Span Type
SOUTH BELLEVUE INTERCHANGE (SEE PAGE 33)											
JCT I-90 - BELLEVUE WAY SE											
SRMP 8.97 TO 9.72											
CS 170506 UU											
6.4 E JCT I-5											
I-90 MAINLINE											
	90/43E-E	I-90 EB UNDER E-E RAMP		0013846A		2903	1909			1333	SBox CS
	90/43S	MERCER SLOUGH BRIDGE		0008610A						2669	CBox CS
	90/43N	MERCER SLOUGH BRIDGE		0008610B						2812	CBox CTB
	90/43S-E	I-90 UNDER S-E RAMP		0008610E		2204	1807	2005	1609	1929	CBox CS
	90/43W-W	I-90 WB UNDER W-W RAMP		0014177A				3309	3309	2996	SG CBox
EBCD (CONTINUES INTO FACTORIA INTERCHANGE)											
	90/43E-E	EBCD UNDER E-E RAMP		0013846A		1909	1909			1333	SBox CS
	90/43S	EBCD MERCER SLOUGH BRIDGE		0008610A						2669	CBox CS
	90/43S-E	EBCD UNDER S-E RAMP		0008610E		1702	1700			1929	CBox CS
	90/43ECD	EBCD MERCER SL BR		0008610C						1723	CS
	90/43S-E	EBCD UNDER S-E RAMP		0008610E		1806	1706			1929	CBox CS
WBCD (CONTINUED FROM FACTORIA INTERCHANGE)											
	90/43WCD	WBCD MERCER SL BR		0008610D						1871	CS
	90/43W-W	WBCD UNDER W-W RAMP		0014177A				1603	1603	2996	SG CBox
	90/43W-N	WBCD UNDER W-N RAMP		0008610G				1809	1609	1331	CBox CS
	90/43N	MERCER SLOUGH BRIDGE		0008610B						2812	CBox CTB
EASTBOUND ON I-90 TO BELLEVUE WAY SE											
	90/43E-E	E-N RAMP UNDER E-E RAMP		0013846A		2909	2909			1333	SBox CS
	90/43S	E-N RAMP UNDER I-90		0008610A		1710	1610			2669	CBox CS
	90/43W-W	E-N RAMP UNDER W-W RAMP		0014177A		1806	1608			2996	SG CBox
	90/43N	E-N RAMP UNDER I-90		0008610B		1710	1610			2812	CBox CTB
BELLEVUE WAY SE TO EASTBOUND ON I-90											
	90/43S-E	S-E RAMP OVER I-90		0008610E						1929	CBox CS
	90/43S	MERCER SLOUGH BRIDGE		0008610A						2669	CBox CS
BELLEVUE WAY SE TO EASTBOUND ON I-90 EBCD											
	90/43S-E	S-EBCD RAMP OVER I-90		0008610E						1929	CBox CS
	90/43S-C	S-EBCD RAMP BR		0008610F						970	CBox CS
	90/43ECD	EBCD MERCER SL BR		0008610C						1723	CS
WESTBOUND ON I-90 TO BELLEVUE WAY SE											
	90/43N	MERCER SLOUGH BRIDGE		0008610B						2812	CBox CTB
	90/43W-W	W-N RAMP UNDER W-W RAMP		0014177A				3309	3309	2996	SG CBox
	90/43W-N	W-N RAMP OVER WBCD		0008610G						1331	CBox CS

Milepost	Bridge Number	Crossing Name	Location	Structure Identification Number	Rdwy Width <= 20'	Vertical Clearances NB or EB Max	NB or EB Min	SB or WB Max	SB or WB Min	Bridge Length	Span Type
WESTBOUND COLLECTOR-DISTRIBUTOR TO BELLEVUE WAY											
	90/43WCD	WBCD MERCER SL BR		0008610D						1871	CS
	90/43W-W	WBCD UNDER W-W RAMP		0014177A				1603	1603	2996	SG CBox
	90/43W-N	W-N RAMP OVER WBCD		0008610G						1331	CBox CS
PEDESTRIAN WALKWAY - MERCER SLOUGH											
	90/43P	MERCER SL PEDESTRIAN BR		0009699A						240	CTB
I-405 (FACTORIA INTERCHANGE) TO WESTBOUND I-90											
	90/43WCD	W-W RAMP COLLECTOR DISTRIBUTOR		0008610D						1871	CS
	90/43W-W	W-W RAMP, MERCER SLOUGH		0014177A						2996	SG CBox
	90/43S-E	W-W RAMP UNDER S-E RAMP		0008610E				1706	1607	1929	CBox CS
I-90 REVERSIBLES TO BELLEVUE WAY											
	90/43W-W	I-90 REV UNDER W-W RAMP		0014177A		1903	1903			2996	SG CBox
	90/43N	I-90 REV UNDER I-90 WB		0008610B		1610	1610			2812	CBox CTB
I-90 REVERSIBLES TO EASTBOUND CD											
	90/43E-E	E-E RAMP (BELLEVUE ACCESS)		0013846A						1333	SBox CS
	90/43S-E	E-E RAMP UNDER S-E RAMP		0008610E		1606	1606			1929	CBox CS
END SOUTH BELLEVUE INTERCHANGE											

FACTORIA INTERCHANGE (SEE PAGE 34)
JCT I-90 - I-405
SRMP 9.74 TO 10.13
CS 1705
7.3 E JCT I-5

I-90 MAINLINE											
	90/45	I-90 UNDER RAILROAD - FACTORIA		0008305A		1901	1808	1901	1802	617	SG
	405/35W	I-90 UNDER I-405		0017283A		4704	4704	4609	4609	893	PCG
	90/47E-N	I-90 UNDER E-N RAMP		0008190B		1700	1600	1810	1801	454	CBOX
	405/35HOV	I-90 UNDER I-405		0008190G		2909	2909	2909	2909	526	CBOX
	405/35E	I-90 UNDER I-405		0008190F		2909	2909	2909	2909	602	CBOX
	90/48W-S	I-90 UNDER W-S RAMP		0008190E		1603	1601	1606	1606	464	CBox
	405/35N-W	I-90 OVER N-W RAMP TUNNEL		0008190I						46	CLTun
	405/35S-E	I-90 OVER S-E RAMP TUNNEL		0008190J						36	CLTun
	90/50S	I-90 OVER RICHARDS RD		0008190A						214	PCG
	90/50N	I-90 OVER RICHARDS RD		0002577A						200	CTB

I-90 Milepost	Bridge Number	Crossing Name	Location	Structure Identification Number	Rdwy Width <= 20'	Vertical Clearances NB or EB Max	NB or EB Min	SB or WB Max	SB or WB Min	Bridge Length	Span Type
EASTBOUND COLLECTOR-DISTRIBUTOR TO NB ON I-405											
	90/45	EBCD UNDER RAILROAD		0008305A		1909	1705			617	SG
	90/47E-N	E-N RAMP OVER I-90		0008190B						454	CBOX
	405/35W	E-N RAMP UNDER I-405		0017283A		2304	2304			893	PCG
	405/35HOV	E-N RAMP UNDER I-405		0008190G		1704	1602			526	CBOX
	405/35E	E-N RAMP UNDER I-405		0008190F		1703	1602			602	CBOX
EASTBOUND ON I-90 TO RICHARDS RD											
	90/47E-N	E-R RAMP UNDER E-N RAMP		0008190B		1609	1609			454	CBOX
	90/48W-S	E-R RAMP UNDER W-S RAMP		0008190E		1701	1701			464	CBox
	405/35N-E	EB RAMP UNDER N-E RAMP		0008190H		1603	1603			82	PCG
RICHARDS RD TO WESTBOUND ON I-90											
	90/48W-N	R-W RAMP UNDER W-N RAMP		0008190C				1607	1607	210	PCG
	90/47E-N	R-W RAMP UNDER E-N RAMP		0008190B				1809	1809	454	CBOX
	405/35HOV	R-W RAMP UNDER I-405		0008190G				2909	2909	526	CBOX
	405/35W	R-W RAMP UNDER I-405		0017283A				4609	4609	893	PCG
WESTBOUND ON I-90 TO NORTHBOUND ON I-405											
	90/50W-S	W-N RAMP OVER RICHARDS RD		0008190D						184	PCG
	90/48W-N	W-N RAMP OVER R-W RAMP		0008190C						210	PCG
WESTBOUND ON I-90 TO SOUTHBOUND ON I-405											
	90/50W-S	W-S RAMP OVER RICHARDS RD		0008190D						184	PCG
	90/48W-S	W-S RAMP OVER MAINLINE		0008190E						464	CBox
	405/35E	W-S RAMP UNDER I-405		0008190F				1700	1611	602	CBOX
	405/35HOV	W-S RAMP UNDER I-405		0008190G				1700	1611	526	CBOX
	405/35W	W-S RAMP UNDER I-405		0017283A				2003	2003	893	PCG
END FACTORIA INTERCHANGE											
I-90 EB OFF / I-90 WB ON RAMP - 142ND AVE SE											
10.96	90/52.4	I-90 WB HOV RAMP	1.2 E JCT I-405	0016879A						161	PCBTG
11.00	90/52	I-90 UNDER 142ND AVE	1.2 E JCT I-405	0009893A		1810	1707	2110	2102	1012	SG
I-90 EASTBOUND TO 150TH AVE SE											
11.00	90/52	E-S RAMP UNDER 142ND AVE SE	1.2 E JCT I-405	0009893A		1701	1701			1012	SG
148TH AVE SE TO I-90 WESTBOUND											
11.00	90/52	S-W RAMP UNDER 142ND AVE SE	1.2 E JCT I-405	0009893A				2403	2403	1012	SG
I-90 EB ON / I-90 WB OFF RAMP - 142ND AVE SE											
11.10	90/52.6	I-90 HOV RAMP	1.2 E JCT I-405	0016879B						53	PCBTG

Milepost	Bridge Number	Crossing Name	Location	Structure Identification Number	Rdwy Width <= 20'	Vertical Clearances NB or EB Max	NB or EB Min	SB or WB Max	SB or WB Min	Bridge Length	Span Type
EASTGATE INTERCHANGE (SEE PAGE 35)											
JCT I-90 & 150TH ST											
SRMP 11.10 TO 12.05											
CS 1705											
1.7 E JCT I-405											
I-90 MAINLINE											
	90/54E-N	I-90 UNDER E-N RAMP		0009266A		1903	1702	2406	2307	1742	SG
	90/54W	I-90 UNDER 150TH AVE SE		0009134A		1711	1708	1508	1508	404	SG
	90/54E	I-90 UNDER 150TH AVE SE		0009134B		1710	1707	1711	1708	403	SG
	90/55	I-90 OVER SE 35TH		0009557A						38	CLTun
EASTBOUND COLLECTOR-DISTRIBUTOR											
	90/54W	EBCD UNDER 150TH AVE SE		0009134A		1907	1903			404	SG
	90/54E	EBCD UNDER 150TH AVE SE		0009134B		1701	1700			403	SG
WESTBOUND COLLECTOR-DISTRIBUTOR											
	90/55	I-90 WBCD OVER SE 35TH		0009557A						38	CLTun
	90/54E	WBCD UNDER 150TH AVE SE		0009134B				1800	1710	403	SG
	90/54W	WBCD UNDER 150TH AVE SE		0009134A				1508	1508	404	SG
	90/54E-N	WBCD UNDER E-N RAMP		0009266A				2409	2409	1742	SG
EASTBOUND COLLECTOR-DISTRIBUTOR TO 150TH AVE SE											
	90/54PS	E-S RAMP UNDER S EASTGATE PED		0009446A		1902	1807			266	CTB
EASTBOUND COLLECTOR-DISTRIBUTOR TO 148TH ST NB											
	90/54W	EBCD UNDER 150TH AVE SE		0009134A		1907	1903			404	SG
	90/54E	EBCD UNDER 150TH AVE SE		0009134B		1701	1700			403	SG
	90/54E	150TH AVE OVER I-90		0009134B						403	SG
EASTBOUND ON I-90 TO 148TH ST NORTHBOUND											
	90/54E-N	E-148TH ST RAMP BR		0009266A						1742	SG
WESTBOUND COLLECTOR-DISTRIBUTOR TO SB ON 150TH											
	90/54E	WBCD UNDER 150TH AVE SE		0009134B				1800	1710	403	SG
	90/54W	WBCD UNDER 150TH AVE SE		0009134A				1508	1508	404	SG
	90/54E-N	WBCD UNDER E-N RAMP		0009266A				2409	2409	1742	SG
	90/54S-W	WBCD RAMP UNDER 148TH ST RAMP		0009266B				1604	1604	1095	SG
	90/54E-N	WBCD UNDER E-N RAMP		0009266A				2409	2409	1742	SG
	90/54PN	W-S RAMP UNDER N EASTGATE PED		0009446B				1603	1510	460	CTB
	90/54W	150TH AVE OVER I-90		0009134A						404	SG
150TH ST TO VASA PARK RD											
	90/55	SE 35TH UNDER I-90		0009557A		1405	1404			38	CLTun

I-90 Milepost	Bridge Number	Crossing Name	Location	Structure Identification Number	Rdwy Width <= 20'	Vertical Clearances NB or EB Max	NB or EB Min	SB or WB Max	SB or WB Min	Bridge Length	Span Type
NORTHBOUND ON 150TH ST TO I-90 WESTBOUND											
	90/54E	150TH AVE SE OVER I-90		0009134B						403	SG
	90/54E	I-90 UNDER 150TH AVE SE		0009134B				1800	1710	403	SG
	90/54W	I-90 UNDER 150TH AVE SE		0009134A				1508	1508	404	SG
	90/54E-N	I-90 UNDER E-N RAMP		0009266A				2409	2409	1742	SG
SOUTHBOUND ON 148TH ST TO I-90 WESTBOUND											
	90/54S-W	148TH ST-W RAMP BR		0009266B						1095	SG
SOUTHBOUND ON 148TH ST TO I-90 EASTBOUND											
	90/54W	150TH AVE SE OVER I-90		0009134A						404	SG
	90/54PS	S-E RAMP UNDER EASTGATE PED		0009446A		1704	1704			266	CTB
	90/54W	I-90 UNDER 150TH AVE SE		0009134A		1907	1903			404	SG
	90/54E	I-90 UNDER 150TH AVE SE		0009134B		1701	1700			403	SG
END EASTGATE INTERCHANGE											
13.04	90/56P	I-90 UNDER PEDESTRIAN BRIDGE	3.3 E JCT I-405	0009446C		1808	1803	3000	2208	413	CTB CS
13.68	90/59S	I-90 OVR W LAKE SAMMAMISH PKWY	3.7 E JCT I-405	0009133A						360	SG
13.68	90/59N	I-90 OVR W LAKE SAMMAMISH PKWY	3.7 E JCT I-405	0009133B						344	SG
EB I-90 TO NB W LAKE SAMMAMISH PARKWAY											
13.68	90/59E-N	E-N RAMP OVER SAMMAMISH PKWY	3.7 E JCT I-405	0009133C						363	SG
13.68	90/59E-N	SAMAMMISH PKWY UNDER E-N RAMP	3.7 E JCT I-405	0009133C		2108	1607			363	SG
13.68	90/59S	LAKE SAMMAMISH PKWY UNDER I-90	3.7 E JCT I-405	0009133A		1709	1701			360	SG
13.68	90/59N	LAKE SAMMAMISH PKWY UNDER I-90	3.7 E JCT I-405	0009133B		1806	1803			344	SG
15.44	90/61S	TIBBETTS CREEK	5.4 E JCT I-405	0016658B						47	PCS
15.45	90/61N	TIBBETTS CREEK	5.4 E JCT I-405	0016658A						47	PCS
SOUTHBOUND 17TH AVE NW TO WESTBOUND I-90											
15.67	90/62P	S-W RAMP UNDER PED XING	JCT SR 900	00200417				1703	1703	820	PCG
15.82	900/30	I-90 UNDER SR 900	6.0 E JCT I-405	0008573H		1606	1606	1603	1603	240	SG
15.82		JCT SR 900	6.0 E JCT I-405								
16.64	90/63S	ISSAQUAH CR	0.9 E JCT SR 900	0008573A						126	CS
16.64	90/63N	ISSAQUAH CR	0.9 E JCT SR 900	0008573B						126	CS
16.85	90/65N	I-90 OVER 4TH AVE NW & TRAIL	1.0 E JCT SR 900	0008573D						416	PCG
16.87	90/65S	I-90 OVER 4TH AVE NW & TRAIL	1.0 E JCT SR 900	0008573C						435	PCG
EAST LK SAMMAMISH PKWY TO WESTBOUND ON I-90											
16.92	90/65W-W	W-W RAMP	1.0 E JCT SR 900	0008573G						372	PCG
17.12	90/66S	I-90 OVER FRONT ST N	1.3 E JCT SR 900	0008573E						226	PCB
17.12	90/66N	FRONT STREET OC	1.3 E JCT SR 900	0008573F						230	PCB

Milepost	Bridge Number	Crossing Name	Location	Structure Identification Number	Rdwy Width <= 20'	Vertical Clearances NB or EB Max	NB or EB Min	SB or WB Max	SB or WB Min	Bridge Length	Span Type
HIGHLANDS DRIVE INTERCHANGE											
JCT I-90 & HIGHLANDS DR											
SRMP 17.39 TO 18.25											
CS 1705											
2.2 E JCT SR 900											
I-90 MAINLINE											
	90/67	I-90 UNDER HIGHLANDS DR		0016010C		1611	1611	2500	2500	374	PCTG
	90/67E-N	I-90 UNDER E-N RAMP		0016010D		3603	3603	2500	2500	925	SBox
	90/68S	E FK ISSAQUAH CR		0009840A						117	PCB
	90/68N	E FK ISSAQUAH CR		0009840B						122	PCB
	90/69W-S	I-90 UNDER W-S RAMP		0009840F		2203	1705	2307	2111	419	PTCBox
	90/70S	E FK ISSAQUAH CR		0009840C						125	PCB
	90/70N	E FK ISSAQUAH CR		0009840D						105	PCB
FRONT ST TO I-90 EASTBOUND											
	90/66E-E	N-E RAMP UNDER E-E RAMP		0016010A		1702	1702			1444	PTCBox
I-90 EASTBOUND TO HIGHLANDS DR NB											
	90/66E-E	E-E RAMP OVER N-E RAMP		0016010A						1444	PTCBox
	90/67E-N	E-N RAMP OVER I-90		0016010D						925	SBox
I-90 EASTBOUND TO SUNSET WAY SB											
	90/66E-E	E-E RAMP OVER N-E RAMP		0016010A						1444	PTCBox
	90/67E-E	E ISSAQUAH CREEK		0016010B						492	SBox
I-90 WESTBOUND TO HIGHLANDS DR NB											
	90/70W-S	W-S RAMP ISSAQUAH CR		0009840E						125	PCB
	90/69W-S	W-S RAMP		0009840F						419	PTCBox
	90/67	HIGHLANDS DR OVER I-90		0016010C						374	PCTG
	90/67E-N	I-90 UNDER E-N RAMP		0016010D		1900	1900	1900	1900	925	SBox
	90/70P	PEDESTRIAN TUNNEL		0016010E						26	CLTun
END HIGHLANDS DRIVE INTERCHANGE											
18.50	90/71S	E FK ISSAQUAH CR	2.6 E JCT SR 900	0009973A						74	PCG
18.58	90/71N	E FK ISSAQUAH CR	2.7 E JCT SR 900	0009973G						230	PCG
18.77	90/72N	E FK ISSAQUAH CR	2.9 E JCT SR 900	0009973C						544	PCB
18.86	90/72S	E FK ISSAQUAH CR	3.0 E JCT SR 900	0009973D						74	PCB
19.08	90/73S	E FK ISSAQUAH CR	3.3 E JCT SR 900	0009973E						78	PCB
19.09	90/73N	E FK ISSAQUAH CR	3.3 E JCT SR 900	0009973F						78	PCB
20.25	90/74S	I-90 OVER HIGH POINT RD	4.3 E JCT SR 900	0009733A						140	PCG
20.25	90/74N	I-90 OVER HIGH POINT RD	4.3 E JCT SR 900	0009733B						140	PCG
21.00	90/74.5P	PED TRAIL OVER DITCH	4.4 E JCT SR 900	0017786A	2000					62	

I-90 Milepost	Bridge Number	Crossing Name	Location	Structure Identification Number	Rdwy Width <= 20'	Vertical Clearances NB or EB Max	NB or EB Min	SB or WB Max	SB or WB Min	Bridge Length	Span Type
21.44	90/75S	E FK ISSAQUAH CR	5.6 E JCT SR 900	0009820A						53	PCG
21.44	90/75N	E FK ISSAQUAH CR	5.6 E JCT SR 900	0004040F						52	CS
PEDESTRIAN BRIDGE - NORTH OF WB LANES											
21.44	90/75P	RAILS TO TRAILS	5.6 E JCT SR 900	08642100						45	TTC
22.52	90/76	I-90 UNDER SE 82ND ST	6.7 E JCT SR 900	0009820B		1607	1601	1700	1606	284	CBox
23.40	90/77S	RAGING R	7.5 E JCT SR 900	0009823A						369	PCB
23.40	90/77N	RAGING R	7.5 E JCT SR 900	0009823B						393	PCB
25.65	90/78S	I-90 OVER SR 18	9.7 E JCT SR 900	0009732A						208	PCG
25.66	90/78N	I-90 OVER SR 18	9.7 E JCT SR 900	0006966B						158	PCG
25.66		JCT SR 18	9.7 E JCT SR 900								
26.98	90/79S	GAME CROSSING	1.3 E JCT SR 18	0009900A						80	CS
26.98	90/79N	GAME CROSSING	1.3 E JCT SR 18	0009900B						80	CS
27.33	90/80S	I-90 OVER WINERY RD	1.7 E JCT SR 18	0009900C						135	PTCBox
27.34	90/80N	I-90 OVER WINERY RD	1.7 E JCT SR 18	0009900D						165	PTCBox
28.87	90/80.5CS	GAME CROSSING CULVERT	3.1 E JCT SR 18	0009900E						30	SCulv
28.87	90/80.5CN	GAME CROSSING CULVERT	3.1 E JCT SR 18	0009900F						30	SCulv
30.56	90/81S	I-90 OVER SR 202	4.9 E JCT SR 18	0010124C						187	CBox
30.56	90/81N	I-90 OVER SR 202	4.9 E JCT SR 18	0010124D						187	CBox
30.56		JCT SR 202	5.1 E JCT SR 18								
31.57	90/82S	S FK SNOQUALMIE RIVER	1.3 E JCT SR 202	0009814A						484	CBox
31.57	90/82N	S FK SNOQUALMIE RIVER	1.3 E JCT SR 202	0009814B						487	CBox
31.80	90/83S	I-90 OVER 424TH AVE SE	1.5 E JCT SR 202	0010124A						120	CS
31.80	90/83N	I-90 OVER 424TH AVE SE	1.5 E JCT SR 202	0010124B						120	CS
32.56	90/84	I-90 UNDER 436TH AVE SE	2.3 E JCT SR 202	0009810C		1603	1603	1603	1603	311	CBOX
33.20	90/85N	I-90 OVER ABANDONED RR	2.8 E JCT SR 202	0009810B						228	PCB
33.24	90/85S	I-90 OVER ABANDONED RR	2.8 E JCT SR 202	0009810A						228	PCB
34.63	90/89S	I-90 OVER 468TH AVE SE	4.0 E JCT SR 202	0008914A						175	PCG
34.63	90/89N	I-90 OVER 468TH AVE SE	4.0 E JCT SR 202	0008914B						178	PCG
36.62	90/90S	S FK SNOQUALMIE R LOWER	6.0 E JCT SR 202	0008914C						207	PCG CG
36.62	90/90N	S FK SNOQUALMIE R LOWER	6.0 E JCT SR 202	0008914D						227	PCG
37.58	90/91S	S FK SNOQUALMIE R	7.0 E JCT SR 202	0009576A						302	PCG
37.58	90/91N	S FK SNOQUALMIE R	7.0 E JCT SR 202	0009576B						313	PCG
EASTBOUND ON I-90 TO HOMESTEAD VALLEY RD											
37.58	90/91E-S	S FK SNOQUALMIE R	4.5 E JCT SR 202	0009576C						316	PCG
37.75	90/91.5S	I-90 OVER HOMESTEAD VALLEY RD	4.7 E JCT SR 202	0009534A						104	PCG
37.75	90/91.5N	I-90 OVER HOMESTEAD VALLEY RD	4.7 E JCT SR 202	0009534B						104	PCB
ACCESS HOMESTEAD VALLEY RD											
37.75	90/91.5A	S FK SNOQUALMIE R	0.1 S JCT I-90	0009534C						216	PCG

Milepost	Bridge Number	Crossing Name	Location	Structure Identification Number	Rdwy Width <= 20'	Vertical Clearances NB or EB Max	NB or EB Min	SB or WB Max	SB or WB Min	Bridge Length	Span Type
FRONTAGE RD (HOMESTEAD VALLEY RD)											
38.27	90/91NF	CHANGE CREEK	0.8 SE JCT I-90	0004452A						23	CS
38.27	90/91SF	CHANGE CREEK	0.8 SE JCT I-90	0001111A						23	CS
38.48	90/92NF	HALL CREEK	1.0 SE JCT I-90	0001111B						23	CS
38.48	90/92SF	HALL CREEK	1.0 SE JCT I-90	0004452B						23	CS
39.39	90/92S	S FK SNOQUALMIE R	6.3 E JCT SR 202	0009498A						367	PCB
39.39	90/92N	S FK SNOQUALMIE R	6.3 E JCT SR 202	0009498B						367	PCB
39.57	90/92.5S	GARCIA INTERCHANGE	6.5 E JCT SR 202	0009498C						115	PCG
39.57	90/92.5N	GARCIA INTERCHANGE	6.5 E JCT SR 202	0009498D						116	PCG
39.83	90/93S	S FK SNOQUALMIE R	9.2 E JCT SR 202	0009498E						140	PCG
39.83	90/93N	S FK SNOQUALMIE R	9.2 E JCT SR 202	0009996A						140	PCG
42.32	90/94	I-90 UNDER TINKHAM RD	11.7 E JCT SR 202	0009217A		1603	1603	1603	1603	358	PCG CG
I-90 WESTBOUND TO TINKHAM RD											
42.32	90/94	W-S RAMP UNDER TINKHAM RD	11.7 E JCT SR 202	0009217A				1603	1603	358	PCG CG
45.55	90/95S	I-90 OVER BANDERA RD	14.9 E JCT SR 202	0009217C						112	PCG
45.55	90/95N	I-90 OVER BANDERA RD	14.9 E JCT SR 202	0009217D						124	PCG
46.15	90/95.4CS	TALAPAS CR	15.6 E JCT SR 202	00200104						23	CCULV
46.15	90/95.4CN	TALAPUS CREEK	15.6 E JCT SR 202	00200022						22	CCULV
46.20	90/95.6CS	TALAPAS CR TRIBUTARY	15.7 E JCT SR 202	00200105						23	CCULV
46.20	90/95.6CN	TALAPUS CR TRIBUTARY	15.7 E JCT SR 202	00200021						22	CCULV
47.73	90/95.8	I-90 UNDER HANSEN CR RD	17.1 E JCT SR 202	0009092A		1911	1908	1709	1701	263	PCG
47.85		BEGIN SEPARATED ALIGNMENT-EASTBOUND									
47.95	90/96S	S FK SNOQUALMIE R	17.3 E JCT SR 202	0009092C						214	PCB
48.08	90/96.7CS	HUMPBACK CREEK CULVERT	17.5 E JCT SR 202	00200017						26	CCULV
48.65	90/97C	OLALLIE CREEK CULVERT	18.2 E JCT SR 202	08614100						22	CCULV
48.75	90/97.1C	OLALLIE CREEK TRIB CULV	18.3 E JCT SR 202	08614400						20	SCULV
52.00		END SEPARATED ALIGNMENT-EASTBOUND									
47.85		BEGIN SEPARATED ALIGNMENT-WESTBOUND									
47.96	90/96.5N	I-90 OVER DENNY CREEK RD	17.3 E JCT SR 202	0009092D						244	PCB
50.44	90/97.2N	DENNY CRK VIADUCT	19.8 E JCT SR 202	0010200A						3620	POBX
51.12	90/97.8N	FRANKLIN FALLS BR	20.5 E JCT SR 202	0008844A						700	SG
51.83	90/98.6N	UPPER SNOQUALMIE R BR	21.2 E JCT SR 202	0008916A						394	CBOX
52.00		END SEPARATED ALIGNMENT-WESTBOUND									
52.24	90/99	I-90 OVER SR 906 W-W RAMP	21.6 E JCT SR 202	0008447A						206	PCG
52.24		JCT SR 906	21.6 E JCT SR 202								
52.61		KING KITTITAS CO LINE	0.4 E JCT SR 906								
52.95	90/101	I-90 OVER YELLOWSTONE RD	0.3 E KING CO	0008447B						195	PCG
54.15	90/102C	COAL CREEK CULVERT	1.5 E KING CO	00200020						23	CCULV
54.69	90/104	I-90 OVER SR 906	2.1 E KING CO	0008447C						182	PCG

I-90 Milepost	Bridge Number	Crossing Name	Location	Structure Identification Number	Rdwy Width <= 20'	Vertical Clearances NB or EB Max	NB or EB Min	SB or WB Max	SB or WB Min	Bridge Length	Span Type
54.69		JCT SR 906	2.2 E KING CO								
55.15	90/105S	COAL CR	2.5 E KING CO	0001140A						52	CTB
55.15	90/105N	COAL CR	2.5 E KING CO	0005203A						57	CS
ACCESS RD TO HYAK DORMITORY											
55.15	906/105	COAL CREEK	HYAK MAINTENANCE	0008863A						54	TTLB
55.15	906/105A	HYAK DORMITORY BRIDGE	HYAK MAINTENANCE	0014923A						125	PCG
55.30	90/105.5S	GOLD CREEK ANIMAL CROSSING	0.5 E JCT SR 906	0017852A						119	PCG
55.30	90/105.5N	GOLD CREEK ANIMAL CROSSING	0.5 E JCT SR 906	0017852B						120	PCG
55.50	90/106S	GOLD CREEK	2.8 E KING CO	0017852C						1085	PCG
55.50	90/106N	GOLD CREEK	2.8 E KING CO	0017852D						930	PCG
56.80	90/107S	ROCKY RUN CREEK	4.3 E KING CO	0017852E						160	PCG
56.80	90/107N	ROCKY RUN CREEK	4.3 E KING CO	0017852F						120	PCG
57.15	90/108CS	WOLFE CREEK	4.5 E KING CO	0017852G						25	CCULV
57.15	90/108CN	WOLFE CREEK	4.5 E KING CO	0017852H						25	CCULV
58.08	90/110N	LAKE KEECHELUS SNOWSHED	5.6 E KING CO	0003754B				1604	1601	500	CLTun
59.73	90/111.7S	UNNAMED CREEK - HALF BRIDGE	6.9 E JCT SR 906	0018127E						32	PCG
62.97	90/113	I-90 UNDER STAMPEDE RD	10.5 E KING CO	0005641A		1503	1410	1607	1604	151	PCG
63.98	90/114	I-90 UNDER CABIN CR RD	11.5 E KING CO	0005641B		1508	1508	1506	1506	248	PCG
69.04	90/117S	I-90 OVER ACCESS RD	16.5 E KING CO	0009806A						31	CS
69.04	90/117N	ACCESS RD OC	16.5 E KING CO	0009806B						31	CS
69.49	90/118N	KACHESS R	16.9 E KING CO	0005702A						150	CVS
69.50	90/118S	KACHESS RIVER	16.9 E KING CO	0009806C						99	PCB
70.28	90/119	I-90 UNDER WEST EASTON RD	17.7 E KING CO	0009806E		1608	1604	1610	1608	206	PCG
71.26	90/120S	YAKIMA RIVER	18.8 E KING CO	0005872A						317	CBox
71.26	90/120N	YAKIMA RIVER	18.8 E KING CO	0005872B						317	CBox
71.56	90/121	I-90 UNDER EASTON ROAD	19.1 E KING CO	0005872C		1609	1609	1609	1609	250	PCG
74.05	90/124S	I-90 OVER LAKE VALLEY RD	21.6 E KING CO	0006883A						104	PCB
74.05	90/124N	I-90 OVER LAKE VALLEY RD	21.6 E KING CO	0006883B						104	PCB
74.90	90/125CN	DRAINAGE DITCH (WB ONLY)	22.4 E KING CO	00200019						22	CCULV
75.36	90/126S	BIG CR	22.9 E KING CO	0009428A						55	CS
75.36	90/126N	BIG CR	22.9 E KING CO	0007016A						55	CS
76.60	90/128S	LITTLE CREEK	24.1 E KING CO	0009428B						45	CS
76.60	90/128N	LITTLE CREEK	24.1 E KING CO	0006883C						40	CS
78.06	90/130S	I-90 OVER NELSON RD	25.6 E KING CO	0006883D	1805					104	PCB
78.06	90/130N	I-90 OVER NELSON RD	25.6 E KING CO	0006883E						104	PCB
78.81	90/132S	YAKIMA R	26.3 E KING CO	0000267A						206	CEFA
78.81	90/132N	YAKIMA R	26.3 E KING CO	0006868A						256	CBox
80.31	90/133	I-90 UNDER BULLFROG RD	27.8 E KING CO	0007062A		1706	1706	1600	1510	234	PCG
80.79	90/134S	CLE ELUM RIVER	28.2 E KING CO	0006868B		1704	1608			297	STrus CTB

Milepost	Bridge Number	Crossing Name	Location	Structure Identification Number	Rdwy Width <= 20'	Vertical Clearances NB or EB Max	NB or EB Min	SB or WB Max	SB or WB Min	Bridge Length	Span Type
80.79	90/134N	CLE ELUM RIVER	28.2 E KING CO	0003527A				1808	1709	297	STrus CTB
83.12	90/135E-N	I-90 UNDER E-N RAMP	30.5 E KING CO	0007752A		1704	1605	1806	1706	285	CBOX
EASTBOUND ON I-90 TO WEST CLE ELUM											
83.12	90/135E-N	E-N RAMP OVER I-90	30.5 E KING CO	0007752A						285	CBOX
83.53	90/136S	I-90 OVER S CLE ELUM RD & RR	30.9 E KING CO	0007664A						425	CBox
83.53	90/136N	I-90 OVER S CLE ELUM RD & RR	30.9 E KING CO	0007664B						425	CBox
84.20	90/137	I-90 UNDER OAKES AVE	31.6 E KING CO	0007582A		1511	1511	1600	1510	225	PCB
85.86	970/1	I-90 UNDER SR 970	33.2 E KING CO	0007752B		1608	1602	1609	1602	229	PCG
85.86		JCT SR 970	33.2 E KING CO								
86.20	90/140S	YAKIMA RIVER	0.4 E JCT SR 970	0007582B						390	CBOX
86.20	90/140N	YAKIMA RIVER	0.4 E JCT SR 970	0007582C						390	CBOX
86.63	90/141S	I-90 OVER PEOH RD	0.8 E JCT SR 970	0007543A						375	PCG
86.63	90/141N	I-90 OVER PEOH RD	0.8 E JCT SR 970	0007543B						375	PCG
89.77	90/144	I-90 UNDER THORP PRAIRIE RD	3.9 E JCT SR 970	0007574A		1601	1600	1801	1801	271	PCG
90.64	90/145S	HIGHLINE CANAL	4.8 E JCT SR 970	0007574B						179	PCB
90.64	90/145N	HIGHLINE CANAL	4.8 E JCT SR 970	0007574C						178	PCG
93.62	90/147	I-90 UNDER ELK HEIGHTS RD	7.8 E JCT SR 970	0007633A		1702	1702	1605	1604	266	PCB
96.87	90/149	I-90 UNDER TANEUM CREEK RD	11.0 E JCT SR 970	0007633B		1900	1800	1802	1700	247	PCG
96.90	90/149.1C	TANEUM CREEK CULV	11.0 E JCT. SR970	00200378						21	CCULV
97.27	90/150S	TANEUM CR	11.4 E JCT SR 970	0007724A						108	PCG
97.27	90/150N	TANEUM CR	11.4 E JCT SR 970	0007724B						108	PCB
100.55	90/152S	WEST SIDE CANAL	14.7 E JCT SR 970	0007904A						38	CS
100.55	90/152N	WEST SIDE CANAL	14.7 E JCT SR 970	0007904B						31	CS
101.07	90/153	I-90 UNDER THORP HWY	15.2 E JCT SR 970	0007830A		1600	1600	1601	1601	257	PCG
102.49	90/154S	YAKIMA R	16.7 E JCT SR 970	0008010A						595	CBOX
102.49	90/154N	YAKIMA R	16.7 E JCT SR 970	0008010B						595	CBox
103.19	90/155S	CASCADE CANAL OVERFLOW	17.3 E JCT SR 970	0008036A						321	CS
103.19	90/155N	CASCADE CANAL OVERFLOW	17.3 E JCT SR 970	0008036B						321	CS
104.71	90/156S	DRY CR	18.9 E JCT SR 970	0008036C						390	CBox
104.71	90/156N	DRY CR	18.9 E JCT SR 970	0008036D						390	CBOX
106.06	97/200	I-90 UNDER US 97, W ELLENSBURG	20.2 E JCT SR 970	0007830B		1602	1602	1602	1602	272	PCG
106.06		JCT US 97									
107.43	90/160S	REESER CR	1.4 E JCT US 97	0008200A						120	CS
107.43	90/160N	REESER CR	1.4 E JCT US 97	0008200B						120	CS
108.30	90/161S	I-90 OVER UMPTANUM RD	2.2 E JCT US 97	0008200D						162	CTB
108.30	90/161N	I-90 OVER UMPTANUM RD	2.2 E JCT US 97	0008200C						162	CTB
109.13	90/162S	WILSON CR	3.1 E JCT US 97	0008200E						118	CS
109.13	90/162N	WILSON CR	3.1 E JCT US 97	0008200F						118	CS
109.34	90/163N	I-90 OVER CANYON RD & RR	3.3 E JCT US 97	0008200G						456	PCG

I-90 Milepost	Bridge Number	Crossing Name	Location	Structure Identification Number	Rdwy Width <= 20'	Vertical Clearances NB or EB Max	NB or EB Min	SB or WB Max	SB or WB Min	Bridge Length	Span Type
109.36	90/163S	I-90 OVER CANYON RD & RR	3.3 E JCT US 97	0008200H						457	PCG
110.86		JCT I-82									
110.87	82/1S	I-90 UNDER I-82	4.8 E JCT US 97	0008385B		1607	1607	1601	1601	309	CBox
110.87	82/1N	I-90 UNDER I-82	4.8 E JCT US 97	0008385A		1610	1610	1605	1605	309	CBox
EASTBOUND ON I-90 TO I-82											
110.87	82/2S	E-E RAMP UNDER I-82 EB	0.1 E JCT I-90	0008385C		1709	1602			308	CBOX
WESTBOUND ON I-90 TO I-82											
110.87	82/1S	W-E RAMP OVER I-90	JCT I-90	0008385B						309	CBox
110.87	82/2S	I-82 EB OVER E-E RAMP	0.1 E JCT I-90	0008385C						308	CBOX
110.87		JCT US 97									
111.46	90/167	I-90 UNDER COUNTY RD NO 6	0.6 E JCT I-82	0008385D		1610	1610	1700	1700	230	PCG
112.10	90/168C	NANEUM CR BR	1.2 E JCT I-82	00200055						25	SCULV
112.64	90/169C	COLEMAN CR BR	1.7 E JCT I-82	00200056						34	SCULV
114.10	90/169.5C	COOKE CREEK BRIDGE	3.2 E JCT I-82	00200057						25	SCULV
115.47	90/170	I-90 UNDER BADGER POCKET RD	4.6 E JCT I-82	0008386A		1609	1604	1607	1605	285	PCG
117.82	90/172	I-90 UNDER MUNDY RD	7.0 E JCT I-82	0008386B		1607	1603	1908	1904	230	PCG
120.92	90/174S	RENSLOW BR	10.1 E JCT I-82	0008377A						211	PCG
120.92	90/174N	RENSLOW BR	10.1 E JCT I-82	0008377B						227	PCG
120.94	90/175	I-90 UNDER ABANDONED RR	10.1 E JCT I-82	000000FR		4909	4909	4909	4909	678	SG
121.18	90/176S	I-90 OVER STEVENS RD	10.3 E JCT I-82	0008377D						140	CS
121.18	90/176N	I-90 OVER STEVENS RD	10.3 E JCT I-82	0008377E						140	CS
136.43	90/179	I-90 UNDER HUNTZINGER RD	25.6 E JCT I-82	0008241A		1602	1602	1707	1707	219	PCG
HUNTZINGER RD TO I-90 EASTBOUND											
136.43	90/179	N-E RAMP UNDER HUNTZINGER RD	25.6 E JCT I-82	0008241A		1604	1604			219	PCG
I-90 WESTBOUND TO HUNTZINGER RD											
136.43	90/179	W-N RAMP UNDER HUNTZINGER RD	25.6 E JCT I-82	0008241A				1707	1707	219	PCG
136.45	90/179.25	SCHNEBLY COULEE	25.6 E JCT I-82	0008377F						19	SCulv
137.19	90/180	COLUMBIA R VANTAGE	26.4 E JCT I-82	0006533A		1804	1605	1702	1605	2504	STrus SG
137.57		KITTITAS-GRANT CO LINE	26.7 E JCT I-82								
137.79	90/201	I-90 OVER SR 26	0.4 E KITTITAS CO	0006603A						183	CBOX
137.79		JCT SR 26	0.4 E KITTITAS CO								
143.85	90/202S	HILLTOP IC OC	6.1 E KITTITAS CO	0011975A						123	PCB
143.85	90/202N	I-90 OVER SILICA RD	6.1 E KITTITAS CO	0011975B						123	PCB
148.65	90/204	I-90 UNDER BEVERLY BURKE RD	10.8 E JCT SR 26	0007386A		1609	1604	1607	1605	287	PCB
149.78	281/1	I-90 UNDER SR 281	12.0 E JCT SR 26	0007386D		1607	1602	1606	1509	196	PCG
149.78		JCT SR 281 (W JCT)	12.0 E JCT SR 26								
150.07	90/206S	WEST CANAL	12.3 E JCT SR 26	0007386B						110	CS
150.07	90/206N	WEST CANAL	12.3 E JCT SR 26	0007386C						110	CS
151.73	90/208S	I-90 OVER SR 281 SPUR	14.0 E JCT SR 26	0006858A						158	CS

Milepost	Bridge Number	Crossing Name	Location	Structure Identification Number	Rdwy Width <= 20'	Vertical Clearances NB or EB Max	NB or EB Min	SB or WB Max	SB or WB Min	Bridge Length	Span Type
151.73	90/208N	I-90 OVER SR 281 SPUR	14.0 E JCT SR 26	0006858B						154	CVS
151.73		JCT SR 281 SPUR (E JCT)	14.0 E JCT SR 26								
154.61	90/210	I-90 UNDER ADAMS ROAD	2.9 E JCT SR 281	0005688A		1609	1607	1610	1609	220	PCG
164.60	90/212	I-90 UNDER DODSON RD	12.8 E JCT SR 281	0014022A		1704	1700	1611	1609	203	PCB
I-90 EASTBOUND TO DODSON RD											
164.60	90/212	E-N RAMP UNDER DODSON RD	12.8 E JCT SR 281	0014022A		1701	1701			203	PCB
169.67	90/214	I-90 UNDER HIAWATHA VALLEY	17.9 E JCT SR 281	0005688B		1607	1603	1611	1605	220	PCB
174.60	90/216	I-90 UNDER HANSEN RD	22.8 E JCT SR 281	0005689B		1607	1603	1608	1607	213	PCB
175.41	90/219P	I-90 UNDER WESTLAKE PED	23.6 E JCT SR 281	0006298A		1610	1608	1602	1509	200	PCG
FRONTAGE RD TO I-90 EASTBOUND											
175.41	90/219P	E-E RAMP UNDER WESTLAKE PED	23.6 E JCT SR 281	0006298A		1610	1610			200	PCG
175.62	90/220S	MOSES LAKE	23.8 E JCT SR 281	0005705A						254	CVS
175.62	90/220N	MOSES LAKE	23.8 E JCT SR 281	0005705B						254	CVS
PEDESTRIAN WALKWAY											
175.62	90/220P	MOSES LAKE PED WALKWAY	23.8 E JCT SR 281	0005705C						254	CS
175.99	171/5	I-90 UNDER SR 171	24.0 E JCT SR 281	0015898A		1700	1700	1800	1800	222	PCG
175.99		JCT SR 171	24.0 E JCT SR 281								
176.46	90/223	I-90 UNDER PENINSULA DR	0.6 E JCT SR 171	0015898B		1611	1611	1704	1704	185	PTCBox
176.74	90/225S	PELICAN HORN	0.9 E JCT SR 171	0005833A						154	CVS
176.74	90/225N	PELICAN HORN	0.9 E JCT SR 171	0005490B						154	CVS
177.40	90/227	I-90 UNDER RAILROAD	1.6 E JCT SR 171	0005354A		1809	1809	1701	1701	184	SG
177.78	90/228	I-90 UNDER POTATO HILL RD	1.9 W JCT SR 171	0017071A		1807	1807	1710	1710	132	PCS
179.45	17/210	I-90 UNDER SR 17	3.6 E JCT SR 171	0005581A		1704	1610	1708	1702	150	CBOX
179.45		JCT SR 17	3.6 E JCT SR 171								
181.81	90/232S	I-90 OVER RD N NE & RR	2.4 E JCT SR 17	0006093A						211	CS
181.81	90/232N	I-90 OVER RD N NE & RR	2.4 E JCT SR 17	0006093B						209	CS
182.83	90/233S	WHEELER RD OC	3.4 E JCT SR 17	0007621A						131	PCB
182.83	90/233N	WHEELER RD OC	3.4 E JCT SR 17	0007621B						131	PCB
184.89	90/235	I-90 UNDER Q RD	5.4 E JCT SR 17	0007621C		1602	1602	1700	1607	217	PCB
185.64	90/236	I-90 UNDER RAILROAD	6.2 E JCT SR 17	0002412A		1600	1600	1602	1602	282	SG
188.89	90/238	I-90 UNDER WARDEN RD	9.5 E JCT SR 17	0007867C		1606	1606	1508	1508	191	PCB
190.10	90/238.5	WEBER SIPHON	10.6 E JCT SR 17	00200394						46	Cbox
190.19	90/239S	WEBER COULEE	10.7 E JCT SR 17	0008137A						150	CS
190.19	90/239N	WEBER COULEE	10.7 E JCT SR 17	0008137B						150	CS
191.69	90/240S	WEBER COULEE	12.2 E JCT SR 17	0008137C						142	CS
191.69	90/240N	WEBER COULEE	12.2 E JCT SR 17	0008137D						142	CS
191.89		GRANT-ADAMS CO LINE	12.5 E JCT SR 17								
194.82	90/302S	I-90 OVER MOODY RD	2.9 E GRANT CO	0009144A						106	PCG
194.82	90/302N	I-90 OVER MOODY RD	2.9 E GRANT CO	0009144B						125	PCG

I-90 Milepost	Bridge Number	Crossing Name	Location	Structure Identification Number	Rdwy Width <= 20'	Vertical Clearances NB or EB Max	NB or EB Min	SB or WB Max	SB or WB Min	Bridge Length	Span Type
196.61	90/304S	FARRIER COULEE	4.7 E GRANT CO	0009144C						174	PCG
196.61	90/304N	FARRIER COULEE	4.7 E GRANT CO	0009144D						155	PCB
196.91	90/306S	I-90 OVER DEAL ROAD	5.0 E GRANT CO	0009144F						115	PCG
196.91	90/306N	I-90 OVER DEAL ROAD	5.0 E GRANT CO	0009144G						113	PCG
199.91	90/307S	I-90 OVER BATUM RD	8.0 E GRANT CO	0009144H						100	PCB
199.91	90/307N	I-90 OVER BATUM RD	8.0 E GRANT CO	0009144I						107	PCG
202.14	90/310S	I-90 OVER DAMON RD	10.3 E GRANT CO	0009185A						127	PCB
202.14	90/310N	I-90 OVER DAMON RD	10.3 E GRANT CO	0009185B						127	PCB
206.86	90/312S	I-90 OVER SR 21	15.5 E GRANT CO	0009185C						200	PCB
206.86	90/312N	I-90 OVER SR 21	15.5 E GRANT CO	0009185D						171	PCB
206.86		JCT SR 21	15.5 E GRANT CO								
210.03	90/314S	I-90 OVER N WAHL RD	3.2 E JCT SR 21	0009206A						127	PCB
210.03	90/314N	I-90 OVER N WAHL RD	3.2 E JCT SR 21	0009206D						127	PCB
215.24	90/316S	I-90 OVER N PAHA PACKARD RD	8.4 E JCT SR 21	0009206C						105	PCB
215.24	90/316N	I-90 OVER PAHA PACKARD RD	8.4 E JCT SR 21	0009206B						105	PCB
219.84	90/318C	DRAINAGE DITCH	13.1 E JCT SR 21	00200062						22	CCULV
220.10	90/318.25	RITZVILLE COULEE	13.2 E JCT SR 21	00200081						10	CCulv
I-90 & US 395 INTERCHANGE (SEE PAGE 39)											
SRMP 220.13 TO 221.44											
CS 0101											
MAINLINE I-90											
	90/319	I-90 UNDER RAILROAD		0006031A		1506	1506	1409	1409	253	SG
	395/212N-W	I-90 UNDER US 395 RAMP		0005789A		1709	1708	1504	1503	308	CBOX
	90/320N	I-90 OVER W-S RAMP		0014601D						139	PCG
	90/320S	I-90 OVER W-S RAMP		0014601E						139	PCG
WESTBOUND ON I-90 TO SOUTHBOUND ON US 395											
	90/320N	W-S RAMP UNDER MAINLINE		0014601D				1908	1903	139	PCG
	90/320S	W-S RAMP UNDER MAINLINE		0014601E				1706	1705	139	PCG
	395/212W	US 395 OVER N-N RAMP		0014601B						257	PCB
EASTBOUND ON I-90 TO SOUTHBOUND ON US 395											
	90/319E-N	E-N RAMP OVER RAILROAD		0012782A						180	PCB
END I-90 & US 395 INTERCHANGE											
220.70		JCT US 395									
221.95	90/322S	I-90 OVER SR 261	1.5 E JCT US 395	0005761A						169	CVS
221.95	90/322N	I-90 OVER SR 261	1.5 E JCT US 395	0005761B						169	CVS
221.95		JCT SR 261	1.5 E JCT US 395								
222.85	90/324	I-90 UNDER WELLSANDT RD	0.9 E JCT SR 261	0005761C		1701	1610	1702	1702	341	CBox
226.42	90/327	I-90 UNDER SCHOESSLER RD	4.4 E JCT SR 261	0005783A		1405	1402	1407	1406	341	CBOX

I-90

Milepost	Bridge Number	Crossing Name	Location	Structure Identification Number	Rdwy Width <= 20'	Vertical Clearances NB or EB Max	NB or EB Min	SB or WB Max	SB or WB Min	Bridge Length	Span Type
229.22	90/330S	I-90 OVER HILLS NORTH RD	7.3 E JCT SR 261	0005783B						140	CVS
229.22	90/330N	I-90 OVER HILLS NORTH RD	7.3 E JCT SR 261	0005783C						140	CS
231.23	90/332	I-90 UNDER E DANEKAS RD	9.3 E JCT SR 261	0005783D		1503	1503	1501	1500	225	PCB
235.10	90/334	I-90 UNDER WELLSANDT RD	13.2 E JCT SR 261	0008228A		1608	1606	1605	1601	305	PCB
237.24	90/336N	I-90 OVER RAILROAD	15.4 E JCT SR 261	0008228B						309	PCG
237.40	90/336S	I-90 OVER RAILROAD	15.4 E JCT SR 261	0008228C						320	PCG
238.91	90/338	I-90 UNDER BOB LEE RD	17.0 E JCT SR 261	0008244C		1708	1602	1807	1802	410	PCG
239.11		ADAMS-LINCOLN CO LINE	17.2 E JCT SR 261								
242.66	90/403S	I-90 OVER DOERSCHLAG RD	3.6 E ADAMS CO	0008244D						85	PCB
242.66	90/403N	I-90 OVER DOERSCHLAG RD	3.6 E ADAMS CO	0008244E						85	PCG
245.26	90/405S	I-90 OVER SR 23	6.2 E ADAMS CO	0008244F						115	PCG
245.26	90/405N	I-90 OVER SR 23	6.2 E ADAMS CO	0008244G						115	PCG
245.26		JCT SR 23	6.2 E ADAMS CO								
249.02	90/408S	I-90 OVER COUNTY RD 502	3.8 E JCT SR 23	0008194A						128	CS
249.02	90/408N	I-90 OVER COUNTY RD 502	3.8 E JCT SR 23	0008194B						128	CS
254.02	90/412	I-90 UNDER FISHTRAP RD	8.8 E JCT SR 23	0008194C		1606	1606	1707	1707	230	PCG
255.29		LINCOLN-SPOKANE CO LINE	10.0 E JCT SR 23								
257.69	904/1	I-90 UNDER SR 904	2.4 E LINCOLN CO	0007768B		1510	1510	1603	1603	223	PCB
257.69		JCT SR 904	2.4 E LINCOLN CO								
264.30	902/1	I-90 UNDER SR 902	6.6 E JCT SR 904	0007768A		1605	1601	1607	1603	291	PCB
264.30		JCT SR 902	6.6 E JCT SR 904								
269.87	90/510S	I-90 OVER MEDICAL LAKE RD	12.2 E JCT SR 904	0007903A						130	PCG
269.87	90/510N	I-90 OVER MEDICAL LAKE RD	12.2 E JCT SR 904	0007903B						130	PCG
270.10	90/512S	I-90 OVER RAILROAD	12.4 E JCT SR 904	0007903C						150	PCB
270.10	90/512N	I-90 OVER RAILROAD	12.4 E JCT SR 904	0007903D						150	PCB
270.55	904/10	I-90 UNDER SR 904	6.3 E JCT SR 902	0007784A		1607	1607	1510	1510	344	PCG
270.55		JCT SR 904	12.9 E JCT SR 904								
272.81	902/10	I-90 UNDER SR 902	2.3 N JCT SR 904	0007630A		1606	1606	1604	1510	224	PCG
272.81		JCT SR 902	2.3 E JCT SR 904								
276.32	90/529	I-90 UNDER GROVE RD	3.5 E JCT SR 902	0006822A		1701	1701	1603	1603	213	PCG
GROVE RD SOUTHBOUND TO I-90 EASTBOUND											
276.32	90/529	S-E RAMP UNDER GROVE RD	3.5 E JCT SR 902	0006822A		1704	1704			213	PCG
GROVE RD NORTHBOUND TO I-90 WESTBOUND											
276.32	90/529	N-W RAMP UNDER GROVE RD	3.5 E JCT SR 902	0006822A				1603	1603	213	PCG
277.51	90/531S	I-90 OVER ABBOTT RD	4.7 E JCT SR 902	0006875C						150	PCG
277.51	90/531N	I-90 OVER ABBOTT RD	4.7 E JCT SR 902	0006875D						150	PCG
277.73	2/618S	I-90 UNDER US 2	4.9 E JCT SR 902	0006875A		1709	1709	1609	1606	252	PCB
277.74	2/618N	I-90 UNDER US 2	4.9 E JCT SR 902	0006875B		2100	2011	1906	1905	252	PCB
277.74		JCT US 2 COINCIDENT 3.7 MILES									

I-90 Milepost	Bridge Number	Crossing Name	Location	Structure Identification Number	Rdwy Width <= 20'	Vertical Clearances NB or EB Max	NB or EB Min	SB or WB Max	SB or WB Min	Bridge Length	Span Type
278.20	90/533	I-90 UNDER GARDEN SPRINGS RD	0.5 E JCT US 2	0007072A		2104	2005	1901	1801	240	PCG
279.13	90/535	I-90 UNDER ROSAMOND AVE	1.4 E JCT US 2	0006956A		1607	1604	1805	1710	225	CBox
279.21	90/536	I-90 UNDER RAILROAD	1.5 E JCT US 2	0006896A		2308	2207	2209	2207	220	PCB
279.27	90/537	I-90 UNDER LINDEKE ST	1.5 E JCT US 2	0006896B		1806	1802	1702	1609	259	CBOX
279.28	90/538	I-90 UNDER RAILROAD	1.5 E JCT US 2	000000PE		2409	2409	2409	2409	3051	SBOX
279.32	90/539	I-90 UNDER RAILROAD	1.6 E JCT US 2	0006896C		1701	1610	1607	1605	181	SG
279.34	195/124W	I-90 UNDER US 195	1.6 E JCT US 2	0007094B		1708	1704	1802	1708	216	PCG
279.35	195/124E	I-90 UNDER US 195	1.6 E JCT US 2	0007094A		1805	1710	1900	1806	216	PCG
EASTBOUND ON I-90 TO SOUTHBOUND ON US 195											
279.35	90/537	E-S RAMP UNDER LINDEKE ST	1.5 E JCT US 2	0006896B		1902	1900			259	CBOX
279.35	90/538E-S	E-S RAMP UNDER FISH LAKE TRAIL	1.6 E JCT US 2	000000ED		1401	1401			90	SG
WESTBOUND I-90 TO SOUTHBOUND US 195											
279.35	90/538	I-90 UNDER RAILROAD	1.5 E JCT SR 2	000000PE				2409	2409	3051	SBOX
279.35		JCT US 195	1.6 E JCT US 2								
279.49	90/540S	HANGMAN CR	0.4 E JCT US 195	0006579A						1222	CBox
279.49	90/540N	HANGMAN CREEK	0.4 E JCT US 195	0006579B						1222	CBox
279.76	90/541	I-90 UNDER RAILROAD	0.6 E JCT US 195	0008740A		1606	1602	1603	1600	191	SG
280.16	90/545	I-90 VIADUCT OVER CITY STREETS	0.8 E JCT US 195	0007841A						2890	CBox
JEFFERSON ST TO I-90 WESTBOUND											
280.28	90/545S-W	JEFFERSON-W RAMP	1.0 E JCT US 195	0008322A						358	CBox
WALNUT ST TO I-90 EASTBOUND											
280.38	90/545N-E	WALNUT-E RAMP	1.1 E JCT US 195	0008322B						379	CBox
WESTBOUND ON I-90 TO CEDAR ST											
280.51	90/545W-W	W-CEDAR RAMP	1.2 E JCT US 195	0008322C						266	CBox
FOURTH ST TO I-90 EASTBOUND											
280.54	90/545E-E	FOURTH-E RAMP	1.2 E JCT US 195	0008322D						79	CBox
280.82	90/546	I-90 VIADUCT OVER US 2	1.3 E JCT US 195	0007954A						2765	CBOX
WESTBOUND ON I-90 TO LINCOLN ST											
280.9	90/546W-N	WB I-90 TO N LINCOLN ST	1.5 E JCT US 195	0008307A						253	CBox
BROWNE ST TO I-90 WESTBOUND											
281.13	90/546S-W	S BROWNE ST TO WB I-90	1.7 E JCT US 195	0008288A						484	CBOX
EASTBOUND ON I-90 TO DIVISION ST (US 2)											
281.22	90/546E-N	E-DIVISION RAMP	1.9 E JCT US 195	0007954B		2000	2000			492	CBOX
281.22	90/546S-E	RAMP UNDER S-E RAMP	1.3 E JCT US 195	0007954C		1509	1509			380	CBOX
281.22	90/546	E-E RAMP (DIVISION) UNDER I-90	1.3 E JCT US 195	0007954A		1602	1602			2765	CBOX
BROWNE ST TO I-90 EASTBOUND											
281.26	90/546	BROWNE ST UNDER I-90	1.3 E JCT US 195	0007954A		1904	1900			2765	CBOX
281.26	90/546S-E	S BROWNE ST TO EB I-90	1.9 E JCT US 195	0007954C						380	CBOX

Milepost	Bridge Number	Crossing Name	Location	Structure Identification Number	Rdwy Width <= 20'	Vertical Clearances NB or EB Max	NB or EB Min	SB or WB Max	SB or WB Min	Bridge Length	Span Type
281.33		JCT US 2	2.0 E JCT US 195								
281.70	90/548	I-90 UNDER SHERMAN ST	0.4 E JCT US 2	0008611A		2205	2002	1808	1803	153	CBOX
282.07	90/550	I-90 UNDER ARTHUR ST	0.7 E JCT US 2	0008611B		1705	1611	1701	1611	228	CBox
I-90 EASTBOUND TO SR 290 EASTBOUND											
282.07	90/550	E-E RAMP UNDER ARTHUR ST	0.7 E JCT US 2	0008611B		1709	1702			228	CBox
LIBERTY PARK INTERCHANGE (SEE PAGE 37)											
I-90 - SR 290											
MP 282.11 TO 282.36											
CS 3201											
MAINLINE											
	90/562	I-90 OVER 3RD AVE & RAMP		0008774A						667	CBox
	90/562E-E	I-90 UNDER E-E RAMP		0008774D		1710	1707	1704	1611	879	CBox
EASTBOUND ON I-90 TO EASTBOUND ON SR 290											
	90/562E-E	E-E RAMP OVER I-90		0008774D						879	CBox
	290/2S	SR 290 EB OVER 2ND AVE		0009622A						242	CBox
WESTBOUND ON I-90 TO EASTBOUND ON SR 290											
	90/562W-E	W-E RAMP OVER 2ND AVE		0009622D						274	CBox
END LIBERTY PARK INTERCHANGE											
282.36	90/563	I-90 OVER HOGAN-PERRY	1.0 E JCT US 2	0008611C						50	CS
282.67	90/564P	I-90 UNDER PED BR - MAGNOLIA	1.4 E JCT US 2	0008540A		2103	1909	2104	1906	476	CTB
283.03	90/566	I-90 OVER ALTAMONT ST	1.7 E JCT US 2	0005453A						66	CS
283.36	90/567P	I-90 UNDER PEDESTRIAN BR	2.0 E JCT US 2	0005453B		1411	1407	1600	1511	268	CS
283.73	90/568	I-90 UNDER THOR ST	2.3 E JCT US 2	0005453C		1701	1607	1703	1602	112	CS
283.85	90/569	I-90 UNDER FREYA ST	2.4 E JCT US 2	0005453D		1511	1506	1606	1506	112	CS
284.35	90/570	I-90 OVER HAVANA ST	3.0 E JCT US 2	0005453E						66	CS
284.59	90/571P	I-90 UNDER PEDESTRIAN BR	3.3 E JCT US 2	0005321A		1706	1704	1611	1507	210	CS
285.60	90/574S	I-90 OVER SPRAGUE AVE	4.3 E JCT US 2	0015438A						220	PCB
285.60	90/574N	I-90 OVER SPRAGUE AVE	4.3 E JCT US 2	0015947A						221	PCB
WESTBOUND ON SPRAGUE AVE TO WESTBOUND ON I-90											
285.60	90/574W-W	W-W RAMP OVER W-N RAMP	4.3 E JCT US 2	0015947C						71	PCB
WESTBOUND ON I-90 TO SPRAGUE AVE											
285.60	90/574W-W	W-N RAMP UNDER W-W RAMP	4.3 E JCT US 2	0015947C				1703	1703	71	PCB
285.75	90/576S	I-90 OVER RAILROAD	4.4 E JCT US 2	0015438B						59	CS
285.75	90/576N	I-90 OVER RAILROAD	4.4 E JCT US 2	0015947B						58	CS
286.23	90/577	I-90 UNDER BROADWAY AVE	4.9 E JCT US 2	0013050A		1907	1905	2001	1907	332	SG

I-90 Milepost	Bridge Number	Crossing Name	Location	Structure Identification Number	Rdwy Width <= 20'	Vertical Clearances NB or EB Max	NB or EB Min	SB or WB Max	SB or WB Min	Bridge Length	Span Type
SOUTHBOUND BROADWAY AVE TO EASTBOUND I-90											
286.23	90/577	S-E RAMP UNDER BROADWAY AVE	4.9 E JCT US 2	0013050A		1801	1801			332	SG
286.72	90/578	I-90 UNDER PARK RD	5.4 E JCT US 2	0015637A		1610	1610	1610	1610	228	PCB
287.83	90/579W	I-90 UNDER ARGONNE RD	6.5 E JCT US 2	0004637A		1608	1605	1608	1603	216	CTB
287.85	90/579E	I-90 UNDER MULLAN RD	6.5 E JCT US 2	0009782A		1706	1701	1705	1702	168	CTB
289.86	27/124E	I-90 UNDER SR 27	8.5 E JCT US 2	0010792A		2010	2008	1608	1603	118	PCS
289.86	27/124W	I-90 UNDER SR 27	8.5 E JCT US 2	0010792B		2004	1908	1605	1508	118	CS
289.86		JCT SR 27	8.5 E JCT US 2								
291.02	90/580	I-90 UNDER EVERGREEN RD	1.1 E JCT SR 27	0015756A		1800	1709	1611	1605	222	PCG
291.92	90/581	I-90 UNDER SULLIVAN RD	2.0 E JCT SR 27	0012818A		2004	1901	1803	1602	189	PCB
NORTHBOUND SULLIVAN RD TO WESTBOUND I-90											
291.92	90/581	N-W RAMP UNDER SULLIVAN RD	2.0 E JCT SR 27	0012818A				1603	1603	189	PCB
292.96	90/583	I-90 UNDER FLORA RD	3.1 E JCT SR 27	0005130A		1902	1805	1907	1904	118	CS
293.95	90/585	I-90 UNDER BARKER RD	4.0 E JCT SR 27	0005130B		1409	1408	1406	1406	118	CS
294.92	90/587W-W	I-90 UNDER W-W RAMP	5.0 E JCT SR 27	0005158A		1409	1409	1408	1407	308	CBOX
I-90 WB TO APPLEWAY AVE / COUNTRY VISTA RD											
294.92	90/587W-W	W-W RAMP OVER I-90	5.0 E JCT SR 27	0005158A						308	CBOX
296.17	90/589P	I-90 UNDER PED BRIDGE	6.3 E JCT SR 27	0016866A		2104	2104	2104	2104	233	PCG
SOUTHBOUND HARVARD RD TO I-90 WESTBOUND											
296.17	90/589.5P	S-W RAMP UNDER PED BRIDGE	5.5 E JCT SR 27	0017254A				1703	1609	94	PCG
296.18	90/589	I-90 UNDER HARVARD RD	6.3 E JCT SR 27	0007423A		1609	1606	1700	1609	215	PCG
NORTHBOUND HARVARD RD TO I-90 WESTBOUND											
296.18	90/589	N-W RAMP UNDER HARVARD RD	6.3 E JCT SR 27	0007423A				1700	1700	215	PCG
299.50	90/593S	I-90 OVER IDAHO RD	9.6 E JCT SR 27	0009215A						112	POBX
299.50	90/593N	I-90 OVER IDAHO RD	9.6 E JCT SR 27	0009215B						112	POBX
299.82		SPOKANE-IDAHO LINE	10.0 E JCT SR 27								

This page intentionally left blank.

SR 92

Milepost	Bridge Number	Crossing Name	Location	Structure Identification Number	Rdwy Width <= 20'	Vertical Clearances NB or EB Max	NB or EB Min	SB or WB Max	SB or WB Min	Bridge Length	Span Type
SR 92 - Jct SR 9 Lake Stevens to Granite Falls											
0.00		JCT SR 9									
0.47	92/4.25	STEVENS CREEK CULV	0.5 E JCT SR 9	0016985B						13	CCULV
2.42	92/13	SR 92 OVER CENTENNIAL TRAIL	2.4 E JCT SR 9	08626400						93	CS
8.26		JCT GRANITE AVE - END ROUTE	8.3 E JCT SR 9								

SR 96

Milepost	Bridge Number	Crossing Name	Location	Structure Identification Number	Rdwy Width <= 20'	Vertical Clearances NB or EB Max	NB or EB Min	SB or WB Max	SB or WB Min	Bridge Length	Span Type
SR 96 - Jct I-5 to SR 9											
0.00		JCT I-5									
0.00	96/1	SR 96/128TH ST SW OVER I-5	JCT I-5	0013058A						344	PCG PTCBox
1.37		JCT SR 527	1.4 E JCT I-5								
5.40	96/10	FARM STORAGE	4.0 E JCT SR 527	08356300						30	CG
6.75		JCT SR 9	5.4 E JCT SR 527								

This page intentionally left blank.

US 97 Milepost	Bridge Number	Crossing Name	Location	Structure Identification Number	Rdwy Width <= 20'	Vertical Clearances NB or EB Max	NB or EB Min	SB or WB Max	SB or WB Min	Bridge Length	Span Type
US 97 - Oregon Line at Maryhill to Canada at Oroville											
0.00B		OREGON-KLICKITAT CO LINE									
0.00B	97/1	BIGGS RAPIDS-SAM HILL BR	OREGON LINE	0006539A		1606	1505			2567	STrus SG
0.00		MP EQUATION 000.24 BK = 000.00 AHD	0.2 N OREGON								
0.57	97/2	US 97 OVER RAILROAD	0.6 N OREGON	0006774A						226	PCG
1.89		JCT SR 14 (E)	1.9 N OREGON								
2.31		JCT SR 14 (W)	2.3 N OREGON								
8.08	97/6	SWALE CR	5.5 N JCT SR 14	0006413A						103	CS
12.11	97/7	US 97 UNDER COLLINS DR	9.6 N JCT SR 14	0009103A		1701	1604			173	CTB
12.55	97/8	US 97 OVER BICKLETON RD	10.0 N JCT SR 14	0009103B						112	PCG
12.67		JCT SR 142	10.4 N JCT SR 14								
FRONTAGE ROAD											
12.97	97/9.25F	FRONTAGE ROAD	0.3 N JCT US 97	0009243A						10	CCULV
14.22		MP EQUATION 013.68 = 014.22 AHD	1.0 N JCT SR 142								
14.49	97/10	LITTLE KLICKITAT RIVER	1.3 N JCT SR 142	0005217A						172	CTB
17.84	97/11.25	JENKINS CREEK	4.6 N JCT SR 142	0008120A						9	CCULV
30.80	97/20	SATUS CR	17.6 N JCT SR 142	0006113A						101	CVS
32.78	97/22	KUSSHI CR	19.6 N JCT SR 142	0003015A						60	CTB
33.52		KLICKITAT-YAKIMA CO LINE	20.3 N JCT SR 142								
35.89	97/102	SATUS CR 4TH CROSSING	2.4 N KLICKITAT CO	0013975A						203	PCB
37.54	97/103	SATUS CR 3RD CROSSING	4.0 N KLICKITAT CO	0009780A						210	PCG
45.86	97/106	SATUS CREEK 2ND CROSSING	12.3 N KLICKITAT CO	0018244A						180	PTCBox
47.02	97/108.25	BRANCH OF SATUS CR CULV	13.5 N KLICKITAT CO	0013559A						10	CCULV
48.01	97/109.25	SATUS CREEK DRAINAGE	14.4 N KLICKITAT CO	0014359B						7	SCULV
49.08	97/109.75	BRANCH OF SATUS CR	15.5 N KITTITAS CO	0014359C						13	SCULV
49.56	97/111	SATUS CR 1ST CROSSING	16.0 N KLICKITAT CO	0014359A						135	PCB
50.95	97/112	DRY CREEK	17.4 N KLICKITAT CO	0013793A						132	PCB
57.06	97/116	TOPPENISH CREEK	23.6 N KLICKITAT CO	0016207A						220	PCB
57.09	97/117.15	TOPPENISH CR DRN NO 1	23.7 N KLICKITAT CO	0016207B						12	CCULV
57.18	97/117.25	TOPPENISH CR DRN NO 2	23.7 N KLICKITAT CO	0016207C						12	CCULV
57.24	97/117.35	TOPPENISH CR DRN NO 3	23.8 N KLICKITAT CO	0016207D						12	CCULV
57.36	97/117.45	TOPPENISH CR DRN NO 4	23.9 N KLICKITAT CO	0016207E						12	CCULV
57.45	97/117.55	TOPPENISH CR DRN NO 5	23.9 N KLICKITAT CO	0016207F						12	CCULV
57.49	97/117.65	TOPPENISH CR DRN NO 6	24.0 N KLICKITAT CO	0016207G						12	CCULV
57.60	97/117.75	TOPPENISH CR DRN NO 7	24.1 N KLICKITAT CO	0016207H						12	CCULV
58.25	97/118	DRAIN CANAL	24.8 N KLICKITAT CO	0003376B						49	CS
60.82	97/120	CANAL DRAIN DITCH	27.3 N KLICKITAT CO	0001516B						121	CS
61.44		JCT SR 22	27.8 N KLICKITAT CO								

Milepost	Bridge Number	Crossing Name	Location	Structure Identification Number	Rdwy Width <= 20'	Vertical Clearances NB or EB Max	NB or EB Min	SB or WB Max	SB or WB Min	Bridge Length	Span Type
62.89	97/124E	WANITY SLOUGH	1.5 N JCT SR 22	0003363A						68	CS
62.89	97/124W	WANITY SLOUGH	1.5 N JCT SR 22	0007457A						74	CS
64.44	97/126.25	IRRIGATION CANAL #1	3.1 N JCT SR 22	0007457B						18	CCulv
64.45	97/127	IRRIGATION CANAL #2	3.1 N JCT SR 22	0007457C						30	CCulv
67.87	97/128	IRRIGATION CANAL #3	6.5 N JCT SR 22	0013931A						31	CCulv
67.88	97/129	IRRIGATION CANAL #4	6.5 N JCT SR 22	0013931B						31	CCulv
70.73	97/130.25	IRRIGATION CANAL	9.3 N JCT SR 22	0003363B						19	CS
71.52	97/132.25	IRRIGATION CANAL	10.1 N JCT SR 22	0003363C						17	CS
FRONTAGE ROAD											
71.52	97/132F	IRRIGATION CANAL	10.1 N JCT SR 22	0005916A						28	CS
74.22	97/138E	WAPATO CANAL	12.8 N JCT SR 22	0003363E						105	CS
74.22	97/138W	WAPATO CANAL	12.8 N JCT SR 22	0005719D						103	CS
74.57		MP EQUATION 074.51 = 074.57 AHD									
74.72		MP EQUATION 074.74 BK = 074.72 AHD									
75.92	97/140E	US 97 OVR AHTANUM CK, RR, RAMP	14.5 N JCT SR 22	0011580A						1315	POBX
NORTHBOUND US 97 TO MAIN ST (YAKIMA)											
75.92	97/140E	N-N RAMP UNDER MAINLINE US 97	13.7 N JCT SR22	0011580A		2607	2607			1315	POBX
75.92	97/140W	N-N RAMP UNDER MAINLINE US 97	13.7 N JCT SR 22	0011580B		2607	2607			1206	PTCBox
75.95	97/140W	US 97 OVR AHTANUM CK, RR, RAMP	14.5 N JCT SR 22	0011580B						1206	PTCBox
MAIN ST (YAKIMA) TO US 97 SB											
76.00	97/144A	WIDE HOLLOW CREEK	15.0 N JCT SR 22	0002661C						23	CS
76.00	97/142A	MAIN ST OVER RAMP & RR	14.7 N JCT SR22	0002661B						700	CTB
76.00	97/141A	AHTANUM CREEK	14.5 N JCT SR 22	0002661A						156	CTB
76.31	97/145E	US 97 NB RAMP TO I-82	14.9 N JCT SR 22	0011580C						258	CBOX
76.36		JCT I-82 COINCIDENT 37.8 MILES (MP 37.84 TO MP 0.00)									
78.21	82/128S	US 97 OVER VALLEY MALL BLVD	1.5 E JCT SR 24	0017858A						127	PCG
78.21	82/128N	US 97 OVER VALLEY MALL BLVD	1.5 E JCT SR 24	0017858B						127	PCG
79.74	24/1	US 97 UNDER SR 24	3.1 N JCT I-82	0016933B		1603	1603	1603	1603	158	PCG
79.74		JCT SR 24	3.1 N JCT I-82								
80.69	82/124N	US 97 OVER BEECH ST	0.9 N JCT SR 24	0006967D						47	CVS
80.69	82/124S	US 97 OVER BEECH ST	0.9 N JCT SR 24	0006967C						47	CVS
81.28	82/123	US 97 UNDER E YAKIMA AVE	1.5 N JCT SR 24	0006744A		1601	1601	1507	1507	256	CBOX
81.37	82/122N-W	US 97 UNDER I-82 N-W RAMP	1.6 N JCT SR 24	0006967A		2505	2502	2306	2306	366	CBOX
NORTHBOUND ON US 97 TO WESTBOUND ON YAKIMA AVE											
81.37	82/123N-W	I-82 N-W RAMP OVER TERRACE HTS	1.6 N JCT SR 24	0006967B						175	CBOX
81.37	82/122N-W	I-82 N-W RAMP	1.6 N JCT SR 24	0006967A						366	CBOX
81.37	82/121N-W	N-W RAMP OVER FAIR AVE	1.6 N JCT SR 24	0014584A						128	PCB
82.05	82/121N	US 97 OVER RR MOXEE	2.3 N JCT SR 24	0006615B						213	CBOX

US 97 Milepost	Bridge Number	Crossing Name	Location	Structure Identification Number	Rdwy Width <= 20'	Vertical Clearances NB or EB Max	NB or EB Min	SB or WB Max	SB or WB Min	Bridge Length	Span Type
82.05	82/121S	US 97 OVER RR MOXEE	2.3 N JCT SR 24	0006615A						213	CBOX
82.53	82/120N	OVERFLOW CHANNEL	2.8 N JCT SR 24	0006195C						160	CVS
82.53	82/120S	OVERFLOW CHANNEL	2.8 N JCT SR 24	0006195B						160	CVS
82.72	82/119.25	DRAINAGE CHANNEL	3.0 N JCT SR 24	00200130						18	CCULV
NORTH FIRST STREET INTERCHANGE (SEE PAGE 32) (SEE I-82 MP 31.86 FOR DETAILS)											
83.12		JCT US 12									
US 97 MAINLINE											
83.12	82/118W-S	US 97 UNDER W-S RAMP	JCT US 12	0008846F		2308	2305	2409	2401	741	PCG
83.12	12/350	US 97 UNDER W-W RAMP	JCT US 12	0008616C		1802	1802	1606	1604	385	PCG
83.12	82/117S	US 97 OVER N FIRST ST	0.2 N JCT US 12	0006195A						163	CVS
83.12	82/116S	US 97 OVER SR 823/ N FIRST ST	0.2 N JCT US 12	0015137E						222	PCG
NORTHBOUND ON US 97 TO NORTH FIRST ST											
83.12	82/118W-S	N-W RAMP OVER I-82	JCT US 12	0008846F						741	PCG
83.12	82/117W-S	N-W RAMP OVER FIRST ST	JCT US 12	0015137J						285	PCG
83.12	82/117W-S	FIRST ST UNDER N-W RAMP	JCT US 12	0015137J		1607	1607	1607	1607	285	PCG
83.62	82/115N	NACHES RIVER	0.5 N JCT US 12	0001583B		1507	1506			276	STrus CTB
83.62	82/115S	NACHES RIVER	0.5 N JCT US 12	0006123C				1708	1508	284	ST
83.74	82/114S	YAKIMA RIVER	0.6 N JCT US 12	0006123B				1706	1409	284	ST
83.75	82/114N	YAKIMA RIVER	0.6 N JCT US 12	0001583A		1602	1600			317	STrus CTB
83.90	82/112	US 97 UNDER RESTHAVEN RD	0.6 N JCT US 12	0015137A		1803	1803	1610	1610	196	PCG
84.14	823/2	US 97 UNDER SR 823	1.0 N JCT US 12	0015137I				1605	1605	118	PCG
85.50	82/110N	US 97 OVER EAST SELAH	2.4 N JCT US 12	0008089B						104	CS
85.50	82/110S	US 97 OVER EAST SELAH	2.4 N JCT US 12	0008089A						104	CS
87.93	821/1	US 97 UNDER SR 821	4.8 N JCT US 12	0008560A		1706	1703	1701	1608	280	PCB
87.93		JCT SR 821 (S JCT)	4.8 N JCT US 12								
88.34	82/107.25	US 97 OVR ROZA CANAL ACCESS RD	0.4 N JCT SR 821	0008561E						17	SCULV
88.35	82/106S	ROZA CANAL	0.4 N JCT SR 821	0008561B						105	PCB
88.36	82/106N	ROZA CANAL	0.4 N JCT SR 821	0008561D						105	PCB
89.36	82/104N	US 97 OVER E POMONA RD	1.4 N JCT SR 821	0008561C						167	PCB
89.37	82/104S	E POMONA RD OC	1.4 N JCT SR 821	0008561A						167	PCG
90.63	82/102N	SELAH CR F G REDMON BR	2.7 N JCT SR 821	0008514B						1337	CA PCG
90.63	82/102S	SELAH CR F G REDMON BR	2.7 N JCT SR 821	0008514A						1337	CA PCG
94.32		YAKIMA-KITTITAS CO LINE	6.4 N JCT SR 821								
95.33	82/30N	BURBANK CREEK	0.7 N YAKIMA CO	0008711B						408	CBOX
95.45	82/30S	BURBANK CREEK	0.9 N YAKIMA CO	0008711A						567	CBox
99.49	82/25N	SQUAW CR	4.9 N YAKIMA CO	0008710B						423	CBox
99.56	82/25S	SQUAW CR	5.0 N YAKIMA CO	0008710A						341	CBox

US 97

Milepost	Bridge Number	Crossing Name	Location	Structure Identification Number	Rdwy Width <= 20'	Vertical Clearances NB or EB Max	NB or EB Min	SB or WB Max	SB or WB Min	Bridge Length	Span Type
102.90	82/20N	US 97 OVER MILITARY RD	8.3 N YAKIMA CO	0008688B						142	PCG
102.90	82/20S	US 97 OVER MILITARY RD	8.3 N YAKIMA CO	0008688A						144	PCB
111.29	82/10N	US 97 OVER SR 821 (THRALL RD)	16.7 N YAKIMA CO	0008672C						357	PCG
111.30	82/10S	US 97 OVER SR 821 (THRALL RD)	16.7 N YAKIMA CO	0008672B						357	PCG
111.30		JCT SR 821	16.7 N YAKIMA CO								
112.02	82/7C	COLEMAN CREEK CULVERT	0.7 N JCT SR 821	00200099						66	SCULV
113.64	82/5	US 97 UNDER TJOSSEM RD	19.1 N YAKIMA CO	0008672A		1707	1611	1609	1603	233	PCB
114.51		JCT I-82 END COINCIDENCE (MP 0.00)	19.9 N YAKIMA CO								
US 97 MAINLINE NORTHBOUND											
114.52	82/1N	US 97 NB OVER I-90	JCT I-90	0008385A						309	CBox
US 97 MAINLINE SOUTHBOUND											
114.52	82/1S	US 97 SB OVER I-90	JCT I-90	0008385B						309	CBox
114.52	82/2S	US 97 SB OVER S-S RAMP	0.1 S JCT I-90	0008385C						308	CBOX
US 97 SOUTH TO SOUTH RAMP											
114.52	82/2S	S-S RAMP UNDER US 97 SB	JCT I-90	0008385C				1709	1602	308	CBOX
114.52		JCT I-90 COINCIDENT 4.6 MILES (MP 110.87 TO MP 106.06)									
115.92	90/163S	US 97 OVER CANYON RD & RR	1.4 N JCT I-82	0008200H						457	PCG
115.94	90/163N	US 97 OVER CANYON RD & RR	1.4 N JCT I-82	0008200G						456	PCG
116.21	90/162N	WILSON CR	1.7 N JCT I-82	0008200F						118	CS
116.21	90/162S	WILSON CR	1.7 N JCT I-82	0008200E						118	CS
117.05	90/161N	US 97 OVER UMPTANUM RD	2.5 N JCT I-82	0008200C						162	CTB
117.05	90/161S	US 97 OVER UMPTANUM RD	2.5 N JCT I-82	0008200D						162	CTB
117.91	90/160N	REESER CR	3.4 N JCT I-82	0008200B						120	CS
117.91	90/160S	REESER CR	3.4 N JCT I-82	0008200A						120	CS
118.97		JCT I-90 END COINCIDENCE (MP 106.06)									
133.90	97/200	US 97 OVER I-90, W ELLENSBURG	JCT I-90	0007830B						272	PCG
133.90		MP EQUATION 118.98 = 133.90 AHD									
135.73	97/205	DRAIN CANAL	1.8 N JCT I-90	0001367C						33	CS
136.43	97/206	SLOUGH BR	2.5 N JCT I-90	0002193A						50	CS
136.61		JCT SR 10	2.7 N JCT I-90								
137.02	97/207C	TOWN CANAL CULVERT	0.4 N JCT SR 10	00200371						27	CCULV
137.77	97/207.7C	DRY CREEK CULV	1.3 N JCT SR 10	00200372						27	CCULV
138.28	97/208C	CASCADE CANAL	1.8 N JCT SR 10	08614300						22	SCulv
149.49	97/210	SWAUK CR	12.9 N JCT SR 10	0009650A						266	PCG
149.69		JCT SR 970	13.2 N JCT SR 10								
150.01	97/271	SWAUK CR NO 1	0.4 N JCT SR 970	0014351A						58	PCBTG
150.19	97/272.25	FIRST CREEK	0.6 N JCT SR 270	0014351B						10	SCulv
152.66	97/273	SWAUK CR NO 2	3.1 N JCT SR 970	0014218A						85	PCBTG

US 97 Milepost	Bridge Number	Crossing Name	Location	Structure Identification Number	Rdwy Width <= 20'	Vertical Clearances NB or EB Max	NB or EB Min	SB or WB Max	SB or WB Min	Bridge Length	Span Type
153.67	97/274C	SWAUK CR NO 3	4.1 N JCT SR 970	0014218B						26	SCULV
154.20	97/275C	SWAUK CR NO 4	4.6 N JCT SR 970	0014218C						29	SCULV
155.23	97/276C	SWAUK CR NO 5	5.6 N JCT SR 970	0014218D						27	SCULV
156.28	97/277C	SWAUK CR NO 6	6.7 N JCT SR 970	0014218E						27	SCULV
156.36	97/278.25	BLUE CREEK	6.8 N JCT SR 970	0014218F						11	SCULV
163.72		KITTITAS-CHELAN CO LINE	14.0 N JCT SR 970								
173.40	97/284C	PESHASTIN CREEK	9.7 N KITTITAS CO	0006062A						38	CCULV
173.54	97/284.6C	PESHASTIN CREEK	9.8 N KITTITAS CO	0006062B						48	CCULV
174.10	97/285.3C	PESHASTIN CREEK	10.4 N KITTITAS CO	0006062K						26	CCULV
174.15	97/285.4C	PESHASTIN CREEK	10.4 N KITTITAS CO	0006062C						21	CCULV
174.60	97/285.55	PESHASTIN CREEK	10.9 N KITTITAS CO	0006062D						19	CCULV
174.72	97/285.6C	PESHASTIN CREEK	11.0 N KITTITAS CO	0006062E						24	CCULV
176.27	97/287C	PESHASTIN CREEK	12.5 N KITTITAS CO	0006062F						21	CCULV
176.33	97/287.2C	PESHASTIN CREEK	12.6 N KITTITAS CO	0006062G						26	CCULV
176.49	97/287.3C	PESHASTIN CREEK	12.8 N KITTITAS CO	0006062H						24	CCULV
176.61	97/287.4C	PESHASTIN CREEK	12.9 N KITTITAS CO	0006062J						27	CCULV
180.98	97/305	PESHASTIN CR	17.3 N KITTITAS CO	0005205A						58	CS
ACCESS ROAD											
181.94	97/310A	LARSON CANYON RD BRIDGE	18.0 N KITTITAS CO	0011555A	1111					83	PCBTG
184.95	2/223	US 97 UNDER US 2	JCT US 2	0017418B		1610	1607			173	PCG
184.95		JCT US 2 (MP 104.50) BEGIN COINCIDENT 28.3 MILES	21.2 N KITTITAS CO								
185.08	2/224S	PESHASTIN CREEK	0.3 E JCT US 97	0002614B						250	CTB
185.08	2/224N	PESHASTIN CREEK	0.3 E JCT US 97	0006927A						248	CBOX
186.08	2/226S	WENATCHEE RIVER	1.3 E JCT US 97	0006927B						367	CBOX CTB
186.08	2/226N	WENATCHEE RIVER	1.3 E JCT US 97	0001212A						353	CA CG
186.47	2/227S	WENATCHEE RIVER	1.7 E JCT US 97	0006927C						356	CBOX
186.47	2/227N	WENATCHEE RIVER	1.7 E JCT US 97	0003236A						356	CTB
187.33	2/228S	WENATCHEE RIVER	2.6 E JCT US 97	0005754A						445	CBOX
187.33	2/228N	WENATCHEE RIVER	2.6 E JCT US 97	0005754B						445	CBOX
187.63	2/229	US 97 UNDER RAILROAD	2.8 E JCT US 97	0005784A		1507	1407	1802	1704	96	SG
DIVISION ST ACCESS											
191.40	2/233A	WENATCHEE RIVER, DIVISION ST	6.6 E JCT US 97	0005524A						317	CBox
195.48	2/236P	US 97 UNDER PED BRIDGE	10.7 E JCT US 97	0007721A		1909	1706	2104	1911	302	PCS CG
199.17	2/238	US 2/US 97 OVER US 2	14.2 E JCT US 97	0004136A						143	CTB PCG
199.17		JCT SR 285									
NORTHBOUND US 97 TO NORTHBOUND US 97											
199.20	2/238	US 2/US 97 UNDER US 2	14.2 E JCT US 97	0004136A		1505	1500			143	CTB PCG

Milepost	Bridge Number	Crossing Name	Location	Structure Identification Number	Rdwy Width <= 20'	Vertical Clearances NB or EB Max	NB or EB Min	SB or WB Max	SB or WB Min	Bridge Length	Span Type
199.82		JCT US 97 ALTERNATE									
199.82	2/260N	US 2/US 97 OVER US 97 ALT	JCT US 2	0010839B						158	PTCBox
199.82	2/260S	US 2/US 97 OVER US 97 ALT	JCT US 2	0010839A						158	PTCBox
FOR US 97 ALT RTE STRUCTURES SEE END OF ROUTE											
199.88	2/270	US 97 OVER BNRR	0.2 E JCT US 97ALT	0009683A						183	PCB
199.88	2/270P	PEDESTRIAN TRAIL OVER RR	0.2 E JCT US 97ALT	0017536A						183	PCBTG
199.97	2/275	RICHARD ODABASHIAN MEM. BRG	0.3 E JCT US 97ALT	0009102A						1400	PTCBox CBox
200.31		CHELAN-DOUGLAS CO LINE	0.4 E JCT US 97ALT								
200.37	2/300	DRY WASH	0.7 E JCT US 97ALT	0009683B						289	CBOX
200.51	2/301	DRY WASH	0.8 E JCT US 97ALT	0009683C						129	PCG
208.04		JCT SR 28	1.2 E JCT US 97ALT								
213.00		JCT US 2 (MP 139.85) END COINCIDENCE	12.1 E JCT SR 28								
213.36		JCT US 97 SPUR (ORONDO)	0.4 N JCT US 2								
213.45	97/403	PINE CANYON CREEK	0.5 N JCT US 2	0006105A						134	CS
217.23	97/406	DRY GULCH	4.2 N JCT US 2	0001743A						42	CTB
219.20	97/408	US 97 OVER FARM ACCESS	6.2 N JCT US 2	0001743B						42	CTB
234.77	97/420	COLUMBIA R BEEBE	21.8 N JCT US 2	0006835A		1602	1508			1227	STrus CTB
234.87		DOUGLAS-CHELAN CO	21.9 N JCT US 2								
235.10		JCT SR 150	22.1 N JCT US 2								
238.58	97/391	US 97 OVER RAILROAD	25.6 N JCT US 2	0012621A						261	PCB
240.15		JCT US 97ALT	5.1 N JCT SR 150								
246.97		CHELAN-OKANOGAN CO LINE	6.8 N JCT US 97ALT								
253.38		JCT SR 153	6.4 N CHELAN CO								
253.49	97/508	METHOW R	0.1 N JCT SR 153	0007881A						468	CBOX
254.95	97/512	GRIGGS CANYON	1.5 N JCT SR 153	0007683A						100	CTB
259.51	97/515	US 97 UNDER RAILROAD	6.1 N JCT SR 153	0002475A		1502	1500			162	SG
260.42		JCT SR 173	7.0 N JCT SR 153								
260.63	97/517	US 97 UNDER RAILROAD	0.2 N JCT SR 173	0003358A		1503	1405			172	SG SB
264.03	97/520	OKANOGAN RIVER	3.6 N JCT SR 173	000000LX						458	SRB
265.21		JCT SR 17	4.5 N JCT SR 173								
269.10	97/525C	DAN CREEK CULV	3.9 N JCT SR 17	08614200						22	SCULV
278.48		JCT SR 213	13.3 N JCT SR 17								
286.18		JCT SR 20	7.7 N JCT SR 213								
290.29	97/531	US 97 OVER RAILROAD AND ROAD	4.1 N JCT SR 20	0007309A						276	CBox
291.24		JCT SR 155	5.1 N JCT SR 20								
291.48	97/533	US 97 OVER SR 155	0.2 N JCT SR 155	0007309B						58	CS
291.90	97/534	OKANOGAN R	0.7 N JCT SR 155	0007308A						418	CBOX
292.32		JCT SR 215	1.1 N JCT SR 155								

US 97 Milepost	Bridge Number	Crossing Name	Location	Structure Identification Number	Rdwy Width <= 20'	Vertical Clearances NB or EB Max	NB or EB Min	SB or WB Max	SB or WB Min	Bridge Length	Span Type
310.61	97/540	US 97 OVER OKANOGAN R & RR	18.3 N JCT SR 215	0005371A						659	CBOX CS
314.72	97/544	BONAPARTE CR	22.4 N JCT SR 215	0005367A						80	CS
314.83		JCT SR 20	22.5 N JCT SR 215								
315.47	97/547	SIWASH CR	0.6 N JCT SR 20	0003403A						52	CTB
318.99	97/548.25	ANTOINE CR	4.1 N JCT SR 20	0003403B						22	CS
330.44	97/560	OKANOGAN R	15.6 N JCT SR 20	0003897A						382	CTB
336.48		OKANOGAN-CANADA LINE	21.7 N JCT SR 20								
US 97 Alt Route - Jct US 2 to Jct US 97											
199.83		JCT US 2 (BEGIN ALTERNATE)									
199.83	2/260S	US 97 ALT UNDER US 2	JCT US 2	0010839A		1601	1511			158	PTCBox
199.83	2/260N	US 97 ALT UNDER US 2	JCT US 2	0010839B		1601	1511			158	PTCBox
214.11	97/355ALT	ENTIAT RIVER	14.9 N JCT US 2	000000NJ						406	CBox
223.18		JCT SR 971 (MP 0.00)	23.4 N JCT US 2								
224.70	97/359ALT	KNAPPS HILL TUNNEL	25.6 N JCT US 2	0002093A		1509	1403			790	CLTun TLTun
230.43		JCT SR 971 (MP 15.02)	30.6 N JCT US 2								
233.96	97/364ALT	CHELAN RIVER - DAN GORDON BR	34.1 N JCT US 2	0010859A						540	PCB
234.20		JCT SR 150 (SAUNDERS ST)	34.5 N JCT US 2								
235.03		JCT SR 150 (CHELAN FALLS RD)	35.3 N JCT US 2								
239.64		JCT US 97 (MP 240.15) - END ALT ROUTE									
US 97 Couplet Mary Hill - Jct US 97 to Jct US 97											
2.59		JCT US 97 (MP 2.59)									
2.68		JCT US 97 (MP 2.50)									
US 97 Spur Orondo - Jct US 97 to US 2											
213.36		JCT US 97 (MP 213.36)	JCT US 97								
213.62		JCT US 2 (MP 140.29)	JCT US 2								

This page intentionally left blank.

SR 99 Milepost	Bridge Number	Crossing Name	Location	Structure Identification Number	Rdwy Width <= 20'	Vertical Clearances NB or EB Max	NB or EB Min	SB or WB Max	SB or WB Min	Bridge Length	Span Type
SR 99 - Jct I-5 Fife to Jct I-5 Everett											
0.00		JCT I-5 (MP 137.45)									
0.00	99/400	SR 99 OVER I-5	JCT I-5	0006480B						321	PCG
1.05	99/422	HYLEBOS CREEK	1.1 N JCT I-5	0001105A						32	CTB
5.27		MP EQUATION 1.62 BK = 5.27 AHD									
6.15		PIERCE-KING CO LINE	2.5 N JCT I-5								
8.14		JCT SR 18	4.5 N JCT I-5								
11.37		JCT SR 509	7.7 N JCT I-5								
12.30	99/475DV	SR 99 OVER DETENTION VAULT	12.3 N JCT I-5	0017157A						267	DET VAULT
15.49		JCT SR 516	4.1 N JCT SR 509								
20.38	99/500	SR 99 OVER SR 518	4.9 N JCT SR 516	0007046A						324	PCB
20.38		JCT SR 518	4.9 N JCT SR 516								
20.43		SR 518 END BRIDGE - BEGIN PHYSICAL GAP (TO SR 599)	4.9 N JCT SR 516								
W MARGINAL WAY INTERCHANGE (SEE PAGE 38)											
JCT SR 99 - SR 599											
SRMP 22.97 TO 23.18											
CS 1729											
2.4 N JCT SR 518											
TUKWILA INT'L BLVD NORTHBOUND TO SR 99 NB											
	99/507N-N	N-N RAMP OVER SR 599/SR 99		0007967A						263	PCB
	99/508E	SR 99 OVER TUKWILA INT'L BLVD		0007967B						248	PCB
SR 99 SOUTHBOUND TO TUKWILA INT'L BLVD SB											
	99/508S-S	SR 99 S-S RAMP OVER S 116TH WY		0007967C						196	PCB
SOUTHBOUND ON SR 99 TO SOUTHBOUND ON SR 599											
	99/508W	SR 99 OVER TUKWILA INT'L BLVD		0007967D						236	PCB
	99/507N-N	SR 599 SB UNDER N-N RAMP		0007967A				1710	1710	263	PCB
END W MARGINAL WAY INTERCHANGE											
22.97		JCT SR 599 - END PHYSICAL GAP	JCT SR 599								
24.81	99/511	SR 99 UNDER DES MOINES MEM DR	1.9 N JCT SR 599	0006046A		1409	1404	1410	1408	214	CVS
14TH AVE NORTHBOUND COLLECTOR-DISTRIBUTOR											
24.81	99/511	NBCD UNDER DES MOINES MEM DR S	1.9 N JCT SR 599	0006046A		1409	1405			214	CVS
14TH AVE SOUTHBOUND COLLECTOR-DISTRIBUTOR											
24.81	99/511	SBCD UNDER DES MOINES MEM DR S	1.9 N JCT SR 599	0006046A				1511	1507	214	CVS
25.12	99/512P	SR 99 UNDER HENDERSON PED	2.2 N JCT SR 599	0006902A		1607	1509	1701	1605	250	CG
25.39	99/513	SR 99 OVER CLOVERDALE ST	2.5 N JCT SR 599	0006046B						86	PCB
26.04		JCT SR 509 RAMPS / HOLDEN ST	3.1 N JCT SR 599								

SR 99 Milepost	Bridge Number	Crossing Name	Location	Structure Identification Number	Rdwy Width <= 20'	Vertical Clearances NB or EB Max	NB or EB Min	SB or WB Max	SB or WB Min	Bridge Length	Span Type
ACCESS ROAD UNDER SOUTH APPROACHES											
26.37	99/530A	WETLAND MIT. CHANNEL	UNDER S APPR 99/530	0014459C						64	CS
MAINLINE SR 99 UNDER DUWAMISH RIVER BRIDGES											
26.40	99/530E	SR 99 UNDER DUWAMISH R BR	0.1 N JCT SR 509	0004872A		2011	2011	2109	2109	3010	BAS PCG SG
26.42	99/530W	SR 99 UNDER DUWAMISH R BR	0.1 N JCT SR 509	0014459A		2206	2206	2101	2101	2895	BAS PCG
26.55	99/530E	DUWAMISH RIVER BR	0.1 N JCT SR 509	0004872A						3010	BAS PCG SG
26.55	99/530W	DUWAMISH RIVER BR	0.1 N JCT SR 509	0014459A						2895	BAS PCG
26.71	99/530SBP	BIKE/PED OVER CITY ST	0.2 N JCT SR 509	0014962B						541	CS CBox
26.93	99/530NBP	BIKE/PED OVER CITY ST	0.4 N JCT SR 509	0014962C						645	CS PCG
SR 99 NORTHBOUND TO E MARGINAL WAY WB											
26.96	99/530N-E	ER LINE	0.4 N JCT SR 509	0014962A						498	CBOX
E MARGINAL WAY WB TO SR 99 SB											
26.97	99/530E	W-S RAMP UNDER DUWAMISH R BR	0.4 N JCT SR 509	0004872A				1609	1609	3010	BAS PCG SG
26.97	99/530W	W-S RAMP UNDER DUWAMISH R BR	0.4 N JCT SR 509	0014459A				1703	1703	2895	BAS PCG
26.97	99/530W-S	W-S RAMP	0.4 N JCT SR 509	0014459B						405	PCB
28.61	99/538	SR 99 OVER SPOKANE ST	2.1 N JCT SR 509	0005758A						3113	SG CBox TTC
SPOKANE ST EB TO SR 99 NB											
28.86	99/538E-N	E-N RAMP	2.4 N JCT SR 509	0006054A						1114	CTB
ALASKAN WAY VIADUCT											
29.84	99/539E	ALASKAN WAY VIADUCT NB	3.3 N JCT SR 509	0017847A						964	PCG
29.84	99/539W	ALASKAN WAY VIADUCT - SB	3.3 N JCT SR 509	0017847B						951	PCG
29.84	99/539.5	SR 99 OVER S ATLANTIC ST/RR	JCT SR 519 (ATLANTIC ST)	0017847C						674	PCG
29.84	99/540NB	ALASKAN WAY VIADUCT NB	3.3 N JCT SR 509	0003935A						6977	CG SRB CS CTB
29.84	99/540SB	ALASKAN WAY VIADUCT SB	3.3 N JCT SR 509	0003935B				1404	1400	6952	CG SRB CS CTB
		BRIDGES 99/540NB & 99/540SB POSTED									
		(SEE POSTED BRIDGES IN FRONT OF BRIDGE LIST)									
1ST AVENUE / COLUMBIA ST TO ALASKAN WAY SOUTHBOUND											
29.84	99/540W-S	COLUMBIA ST ON RAMP SB	4.1 N JCT SR 509	000000QM	1809					527	PCG
		BRIDGE 99/540W-S POSTED									
		(SEE POSTED BRIDGES IN FRONT OF BRIDGE LIST)									
ALASKAN WAY TRAFFIC NORTHBOUND TO SENECA STREET											
29.84	99/540N-E	SENECA ST OFF RAMP	4.1 N JCT 509	000000QL						492	PCG
ALASKAN WAY TRAFFIC SOUTHBOUND TO ROYAL BROUGHAM											
29.84	99/540S-S	1ST AVENUE OFF RAMP	4.1 N JCT 509	0004104A						664	CG CS
		BRIDGE 99/540S-S POSTED									
		(SEE POSTED BRIDGES IN FRONT OF BRIDGE LIST)									

SR 99 Milepost	Bridge Number	Crossing Name	Location	Structure Identification Number	Rdwy Width <= 20'	Vertical Clearances NB or EB Max	NB or EB Min	SB or WB Max	SB or WB Min	Bridge Length	Span Type
ROYAL BROUGHAM TO ALASKAN WAY NORTHBOUND											
29.84	99/540N-N	ROYAL BROUGHAM NB ON RAMP	4.1 N JCT 509	0004104B						1022	SRB CG CS
END ALASKAN WAY VIADUCT											
32.04	99/541	BATTERY ST TUNNEL	5.5 N JCT SR 509	0004314A		1405	1403	1408	1402	2140	CLTun
32.79	99/547	SR 99 OVER BROAD ST	6.3 N JCT SR 509	000000NF						99	CTB
32.85	99/548	SR 99 OVER MERCER ST	6.3 N JCT SR 509	000000NG						67	CTB
33.38	99/550P	GALER ST PEDESTRIAN OC	6.9 N JCT SR 509	0016603A		1801	1703	1804	1703	162	PTCBox
33.86	99/557	SR 99 OVER LYNN ST	7.4 N JCT SR 509	000000IC						35	CTB
SOUTHBOUND ON SR 99 TO DEXTER WAY											
33.86	99/557	S-E RAMP UNDER SR 99	7.4 N JCT SR 509	000000IC				1400	1400	35	CTB
34.17	99/560	AURORA AVE-G WASH MEM BR	7.7 N JCT SR 509	0001447A						2955	STrus CG
34.82	99/567	SR 99 OVER N 38TH ST	8.3 N JCT SR 509	0001589A						93	CTB
35.10	BR-095	SR 99 UNDER PEDESTRIAN BRIDGE	8.6 N JCT SR 509	08594000		1600	1304	1600	1302	176	CG
35.46	99/569	SR 99 OVER N 46TH ST	9.0 N JCT SR 509	0001669A						92	CTB
35.69	99/570	SR 99 OVER N 50TH ST	9.2 N JCT SR 509	0001684A						44	CTB
35.80	99/571P	SR 99 UNDER PEDESTRIAN BRIDGE	9.3 N JCT SR 509	0001718A		1709	1503	1709	1500	77	CA
35.91	99/572P	SR 99 UNDER PEDESTRIAN BRIDGE	9.4 N JCT SR 509	0001718B		1709	1504	1709	1500	77	CA
36.02	99/573P	SR 99 UNDER PEDESTRIAN BRIDGE	9.5 N JCT SR 509	0001718C		1709	1503	1709	1500	77	CA
36.27	99/574	SR 99 OVER N 63RD ST	9.8 N JCT SR 509	0001673A						73	CS
38.30	BRG-127	SR 99 UNDER PEDESTRIAN BRIDGE	11.8 N JCT SR 509	08588600		1701	1508	1702	1508	254	CS
39.72	BRG-136	SR 99 UNDER PEDESTRIAN BRIDGE	13.2 N JCT SR 509	08589100		1604	1603	1607	1605	231	PCB
40.47		JCT SR 523	14.0 N JCT SR 509								
41.11	99/595P	SR 99 UNDER PEDESTRIAN BRIDGE	14.7 N JCT SR 509	00200412		1706	1706	1706	1706	135	PCTG
43.50		KING-SNOHOMISH CO LINE	3.0 N JCT SR 523								
43.60	99/600	SR 99 OVER SR 104	JCT SR 104	0009698A						133	PCG
SR 99 NORTHBOUND TO SR 104 WESTBOUND											
43.60	99/600	N-W RAMP UNDER SR 99	JCT SR 104	0009698A		2210	2210			133	PCG
SR 99 SOUTHBOUND TO SR 104 EASTBOUND											
43.60	99/600	S-E RAMP UNDER SR 99	JCT SR 104	0009698A				1601	1601	133	PCG
43.60		JCT SR 104	0.1 N KING CO								
46.85		JCT SR 524	3.4 N JCT SR 104								
50.63	525/7	SR 99 UNDER SR 525	3.8 N JCT SR 524	0015688A		1705	1705	1705	1705	218	PCG
SR 99 NORTHBOUND TO SR 525 NORTHBOUND											
50.63	525/7	N-N RAMP UNDER SR 525	3.8 N JCT SR 524	0015688A		1705	1705			218	PCG
SR 99 SOUTHBOUND TO SR 525 SOUTHBOUND											
50.63	525/7	S-S RAMP UNDER SR 525	3.8 N JCT SR 524	0015688A				1705	1705	218	PCG
50.63		JCT SR 525	3.8 N JCT SR 524								

Milepost	Bridge Number	Crossing Name	Location	Structure Identification Number	Rdwy Width <= 20'	Vertical Clearances NB or EB Max	NB or EB Min	SB or WB Max	SB or WB Min	Bridge Length	Span Type
MAINLINE SR 99 NORTHBOUND TO I-5 NORTHBOUND											
55.34	99/610	SR 99 OVER I-5	JCT I-5	0007116B						341	CBox
55.34	527/120	NBCD UNDER SR 527	JCT I-5	0013048A		1607	1605			415	PCB
55.34	5/622N-W	NBCD UNDER N-W RAMP	JCT I-5	0008707A		4909	4909			1765	SG
55.34	526/24E-N	NBCD UNDER SR 526 E-N RAMP	JCT I-5	0014372B		1803	1803			1043	SG
55.41		JCT I-5	JCT I-5								

SR 100 Milepost	Bridge Number	Crossing Name	Location	Structure Identification Number	Rdwy Width <= 20'	Vertical Clearances NB or EB Max	NB or EB Min	SB or WB Max	SB or WB Min	Bridge Length	Span Type
SR 100 - Jct US 101 Ilwaco to SR 100											
0.00		JCT US 101 - ILWACO									
4.68		JCT SR 100 (SECOND ST) - ILWACO									
SR 100 Spur Canby - Jct SR 100 to State Park Boundary											
2.95		JCT US 100									
3.03		CANBY STATE PARK BDRY	0.1 S JCT SR 100								

This page intentionally left blank.

US 101

Milepost	Bridge Number	Crossing Name	Location	Structure Identification Number	Rdwy Width <= 20'	Vertical Clearances NB or EB Max	NB or EB Min	SB or WB Max	SB or WB Min	Bridge Length	Span Type
US 101 - Oregon Line at Megler to Jct I-5 Tumwater											
0.00	101/1	COLUMBIA R MEGLER	OREGON LINE	0007666A		1800	1705			149	SG
0.46		JCT SR 401	0.5 N OREGON								
2.75	101/3	FORT COLUMBIA TUNNEL	2.3 N JCT SR 401	0001618A		1506	1506			800	CLTun
7.13	101/5C	CHINOOK RIVER	6.6 N JCT SR 401	0001074A						28	CCulv
7.34	101/5.25	CREEK	6.9 N JCT SR 401	00200123						8	CCULV
9.15	101/7	WALLICUT R	8.7 N JCT SR 401	0011396A						140	PCBTG
9.41		JCT US 101 ALT RTE	9.0 N JCT SR 401								
11.57		JCT SR 100	11.1 N JCT SR 401								
13.38		JCT SR 103	1.8 N JCT SR 100								
15.32	101/12	WALLICUT RIVER	1.9 N JCT SR 103	0011396B						58	PCBTG
15.75		JCT US 101 ALT RTE (SKINVILLE CUTOFF)	2.4 N JCT SR 103								
16.01	101/14	WALLICUT R	2.6 N JCT SR 103	0011396C						58	PCBTG
16.95	101/15.25	CREEK	3.6 N JCT SR 103	00200124						6	CCULV
18.65	101/16	BEAR R	5.2 N JCT SR 103	0005195A						212	CSTP
20.32	101/18	GREENHEAD SL	7.0 N JCT SR 103	0001856A						534	TTC
25.56	101/22	TEAL SLOUGH	12.2 N JCT SR 103	0001856B						287	TTC
26.21	101/24	NASELLE RIVER	12.9 N JCT SR 103	0012641A						1938	PCG
28.89		JCT SR 4	15.5 N JCT SR 103								
30.62	101/27	SOUTH NEMAH R NO 2	1.7 N JCT SR 4	000000MB						40	TTC
32.52	101/29	SOUTH NEMAH R NO 1	3.6 N JCT SR 4	000000NB						48	SRB
33.84	101/31	MIDDLE NEMAH R	5.0 N JCT SR 4	0002539A						86	TTC
34.34	101/33	JORGENSON SL	5.5 N JCT SR 4	0002539B						70	TS
35.14	101/35	NORTH NEMAH RIVER	6.3 N JCT SR 4	0014001A						532	PCB
35.53	101/36	TIDE SLOUGH	6.7 N JCT SR 4	0002539D						138	TS
42.47	101/40	PALIX RIVER	13.6 N JCT SR 4	0013639A						990	PCB
43.66	101/42	NIAWIAKUM RIVER	14.8 N JCT SR 4	0013743A						1375	PCBTG
45.15	101/44	BONE R	16.3 N JCT SR 4	0001939B						297	TTC
49.79	101/46	STUART SL	20.9 N JCT SR 4	0009868A						67	PCS
50.33	101/48	CARRUTHERS SL	21.4 N JCT SR 4	0009868B						67	PCS
52.51	101/50	POTTERS SL	23.6 N JCT SR 4	0009868C						142	PCS
54.14	101/51	HALF BRIDGE	25.4 N JCT SR 4	0007380A						310	CS
55.78	101/52	SKIDMORE SLOUGH	26.9 N JCT SR 4	0011758A						212	PCBTG
58.31	101/54	S FK WILLAPA RIVER	29.4 N JCT SR 4	0007868A						600	PCG
58.48		JCT SR 6	29.6 N JCT SR 4								
59.14	101/56	NORTH FORK WILLAPA RIVER	0.7 N JCT SR 6	0013872A						898	PCG
59.66		MP EQUATION - MP 059.39BK = MP 059.66 AHD									
59.67		JCT SR 105	0.9 N JCT SR 6								
63.98	101/58	SMITH CR	4.3 N JCT SR 105	0001331A						115	CTB

Milepost	Bridge Number	Crossing Name	Location	Structure Identification Number	Rdwy Width <= 20'	Vertical Clearances NB or EB Max	NB or EB Min	SB or WB Max	SB or WB Min	Bridge Length	Span Type
65.37	101/60	ELKHORN CR	5.7 N JCT SR 105	0001331B						98	CTB
67.18		PACIFIC-GRAYS HARBOR CO LINE	7.5 N JCT SR 105								
67.81	101/101	SALMON CR	0.6 N PACIFIC CO	0005101A						76	CTB
68.96	101/103.25	SALMON CREEK CULVERT	1.7 N PACIFIC COUNTY	0018155A						18	MCULV
74.47	101/105	NORTH RIVER	7.3 N PACIFIC CO.	0012967A						428	WSG
76.96		JCT SR 107	9.8 N PACIFIC CO								
80.81		MP EQUATION - MP 080.73BK = MP 080.81 AHD									
81.46	101/110	MILL CR	4.4 N JCT SR 107	0003581A						60	CS
83.02		JCT SR 105 SPUR BOONE	6.0 N JCT SR 107								
83.17		JCT SR 105	6.2 N JCT SR 107								
83.22	101/115	CHEHALIS RIVER BRIDGE	0.2 N JCT SR 105	0004386A						2638	BAS SG Cbox CTB
NORTHBOUND ON US 101 TO ABERDEEN (STATE ST)											
83.22	101/115N-W	N-W RAMP OVER US 101	0.2 N JCT SR 105	0012643A	2000					1456	SG
83.22	101/115PD2	NW PEDESTRIAN RAMP	0.2 N JCT SR 105	0012643D	2000					333	CTB
ABERDEEN (STATE ST) TO US 101 SOUTHBOUND											
83.22	101/115E-S	E-S RAMP	0.2 N JCT SR 105	0012643B	2000					739	CBox
83.22	101/115PD1	E-S PEDESTRIAN RAMP	0.2 N JCT SR 105	0012643C						129	CTB
83.62	101/115N-W	US 101 UNDER N-W RAMP	0.6 N JCT SR 105	0012643A		1708	1708	1903	1903	1456	SG
83.68		JCT US 12 COUPLET ABERDEEN (G ST)	0.6 N JCT SR 105								
87.31	101/125E	HOQUIAM RIVER - RIVERSIDE	3.3 N JCT US 12	0008574A		1702	1702			465	SLS SG
		(101/125W) SEE COUPLET ABERDEEN @ END OF ROUTE									
87.66		MP EQUATION - MP 087.51BK = MP 087.66 AHD									
87.66		JCT SR 109	3.9 N JCT US 12								
88.94	101/130	LITTLE HOQUIAM R	1.4 N JCT SR 109	0005808A						237	CVS
89.02		JCT SR 109 SPUR LONNGR	1.5 N JCT SR 109								
91.88	101/132	BERNARD CREEK	4.4 N JCT SR 109	0005534A						103	CS
93.27	101/134	WEST FORK HOQUIAM RIVER	6.0 N JCT SR 109	0012674A						180	PCS
94.56	101/136	W BRANCH HOQUIAM RIVER	7.0 N JCT SR 109	0013515A						138	PCB
96.69	101/138	W FK HOQUIAM R	9.2 N JCT SR 109	0003595A						118	CTB
97.53	101/140	W FK HOQUIAM R	10.0 N JCT SR 109	0005263B						47	TTC
98.13	101/142	US 101 OVER W FK HOQUIAM R	10.6 N JCT SR 109	0017521A						75	PCG
99.15	101/144	WEST FORK HOQUIAM RIVER	11.6 N JCT SR 109	0012862A						52	PCS
99.49	101/145	US 101 OVER W FK HOQUIAM RIVER	12.0 N JCT SR 109	0017521B						74	PCG
100.94	101/145.25	S BRANCH BIG CREEK TRIB	13.4 N JCT SR 109	0018124B						10	CULV
102.14	101/146C	S BRANCH BIG CREEK	14.5 N JCT SR 109	0018124A						23	CCULV
102.61	101/147	BIG CREEK	15.1 N JCT SR 109	0003217A						156	CTB
108.84	101/149	HUMPTULIPS OVERFLOW	21.3 N JCT SR 109	0003765A						156	CTB
109.00	101/150	HUMPTULIPS R	21.5 N JCT SR 109	0003765B		1506	1500			450	ST SG
112.25	101/152	STEVENS CREEK	24.7 N JCT SR 109	0012926A						140	PCS

US 101 Milepost	Bridge Number	Crossing Name	Location	Structure Identification Number	Rdwy Width <= 20'	Vertical Clearances NB or EB Max	NB or EB Min	SB or WB Max	SB or WB Min	Bridge Length	Span Type
120.43	101/155	SKUNK CR	32.9 N JCT SR 109	0002031C						47	TTC
123.74	101/157	S FORK BOULDER CREEK	36.2 N JCT SR 109	0016613A						201	PCB
124.02	101/158	BOULDER CR	36.5 N JCT SR 109	0002031E						47	TTC
126.62	101/160	QUINAULT RIVER	39.1 N JCT SR 109	0006421A						398	CBox CTB
129.23	101/162	PRAIRIE CR	41.7 N JCT SR 109	0004740A						102	CTB
129.99	101/164.25	MILBOURN CREEK	42.5 N JCT SR 109	0003255A						20	PCS
130.75	101/167	DRY CREEK	43.2 N JCT SR 109	0005198A						60	CVS
132.57	101/169	TEN O,CLOCK CR	45.1 N JCT SR 109	0005777A						81	CS
132.99	101/170.25	DRY CREEK	45.5 N JCT SR 109	0003255E						20	CS
133.78	101/172	BOULDER CREEK	46.3 N JCT SR 109	0003255D						70	CTB
135.26	101/173.25	JASON'S DITCH	47.8 N JCT SR 109	00200385						17	CCulv
139.69	101/175	N FORK RAFT RIVER	52.2 N JCT SR 109	0005777B						119	CVS
144.35		GRAYS HARBOR-JEFFERSON CO LINE	56.6 N JCT SR 109								
148.03		JEFFERSON-GRAYS HARBOR CO LINE	3.7 N GRAYS HABOR CO								
151.43		GRAYS HARBOR-JEFFERSON CO LINE	3.4 N JEFFERSON CO								
152.00	101/204	QUEETS RIVER	0.6 N GRAYS HBR CO	0013778A						1060	SG
152.62		MP EQUATION - MP 152.54BK = MP 152.62 AHD									
157.37	101/207	KALALOCH CREEK	5.8 N GRAYS HBR CO	0001389A						140	CTB
164.92	101/210C	CEDAR CREEK CULVERT	13.4 N GRAYS HBR CO	0007346A						28	CCULV
164.92		MP EQUATION - MP 164.86BK = MP 164.92 AHD									
168.91	101/212	BRADEN CR	17.4 N GRAYS HBR CO	0001302A						26	CTB
170.47	101/214	NOLAN CREEK	18.8 N GRAYS HARBOR CO	0016609A						179	SG
172.57	101/214.25	PINS CREEK	21.0 N GRAYS HBR CO	00200381						13	CCULV
173.97	101/215	LOST CR BRIDGE	22.4 N GRAYS HARBOR CO	0015390A						236	PCG
176.57	101/217	HOH RIVER	25.1 N GRAYS HBR CO	0001457A	2000					497	STrus CG
184.62		JEFFERSON-CLALLAM CO LINE	33.0 N GRAYS HABOR CO								
185.60	101/302	RUSSELL H. BARKER MEMORIAL BR.	1.0 N JEFFERSON CO	0012600A						370	PCG
190.69	101/304	MILL CR	6.1 N JEFFERSON CO	0011752A						63	PCS
192.36	101/308	CALAWAH R	7.8 N JEFFERSON CO	0002396A		1406	1406			264	STrus CTB
193.12		JCT SR 110	8.5 N JEFFERSON CO								
194.30	101/310	SOL DUC RIVER	1.2 N JCT SR 110	0005638A		1706	1706			262	STrus CTB
198.49	101/312	LAKE CR	5.4 N JCT SR 110	0003106A						132	CTB
203.15	101/314	SOL DUC RIVER #2	10.0 N JCT SR 110	0002627A		1406	1406			317	STrus CTB
203.66	101/316	SOL DUC RIVER	10.5 N JCT SR 110	0002627B		1406	1406			248	STrus CTB
203.86		JCT SR 113	10.7 N JCT SR 110								
206.01	101/318	BEAR CR	2.2 N JCT SR 113	0001406A						440	CG PCG
211.55	101/320	SOL DUC RIVER	7.7 N JCT SR 113	0003372A		1406	1406			306	STrus CTB
212.46	101/322	SOL DUC RIVER #5	8.6 N JCT SR 113	0003372B		1406	1406			336	STrus CTB
227.64	101/324	BARNES CREEK	23.8 N JCT SR 113	000000QD						84	PCG

Milepost	Bridge Number	Crossing Name	Location	Structure Identification Number	Rdwy Width <= 20'	Vertical Clearances NB or EB Max	NB or EB Min	SB or WB Max	SB or WB Min	Bridge Length	Span Type
228.27		MP EQUATION - MP 228.13BK = MP 228.27 AHD									
229.51	101/326	LAKE CRESCENT HALF BR	25.7 N JCT SR 113	0003673A						85	CG CS
229.55	101/327	LAKE CRESCENT HALF BR	25.8 N JCT SR 113	0003673B						113	CG
234.62	101/330	INDIAN CR	30.8 N JCT SR 113	0004928A						104	CTB
237.55	101/332	INDIAN CR	33.8 N JCT SR 113	0004928B						91	CTB
239.42	101/334	ELWHA RIVER	35.6 N JCT SR 113	0000980A						450	CA
242.61		JCT SR 112	38.6 N JCT SR 113								
246.25	117/1	US 101 UNDER SR 117	3.6 N JCT SR 112	0005115A		3201	3201			128	CG
246.25		JCT SR 117	3.6 N JCT SR 112								
246.63	101/340	US 101 UNDER BLACK DIAMOND RD	0.4 E JCT SR 117	0015259A		2010	2010			138	PCB
252.16	101/350	MORSE CR	9.0 E JCT SR 117	0008312A						188	CBox
256.09	101/352	SIEBERTS CREEK BRIDGE	9.8 E JCT SR 117	0015254A						650	PCG
258.21	101/354	MCDONALD CREEK	11.9 E JCT SR 117	0002437A						179	TTC
260.94	101/355.25	US 101 OVER MATRIOTTI CREEK	14.7 E JCT SR 117	0013468C						6	CCULV
262.25	101/356	DUNGENESS RIVER	16.0 E JCT SR 117	0013468A						405	PCG
263.05	101/358	US 101 UNDER RIVER RD	16.8 E JCT SR 117	0015345A		1708	1708			107	SRB
263.81	101/360	US 101 UNDER 7TH AVE	17.5 S JCT SR 117	0015345B		1704	1704			107	SRB
264.31	101/362	US 101 UNDER 3RD AVE	18.0 S JCT SR 117	0015345C		1702	1702			107	SRB
264.45	101/363.25	BELL CREEK 1	18.1 N JCT SR 117	0015345F						18	CS
264.55	101/364	US 101 UNDER SEQUIM AVE	18.2 S JCT SR 117	0015345D		1907	1903			107	SRB
266.11	101/366	US 101 OVER SIMDARS RD	19.8 S JCT SR 117	0015345E						140	PCG
269.10	101/368P	SEQUIM BAY PK PED TUNNEL	22.6 S JCT SR 117	00200374						5	CS
270.87	101/370	JIMMYCOMELATELY CREEK	24.4 S JCT SR 117	00200379						119	PCS
271.50	101/371.25	US 101 OVER S'KLALLUM PED TUNN	25.0 S JCT SR 117	00200398						10	CCULV
274.65		CLALLAM-JEFFERSON CO LINE	31.8 S JCT SR 112								
282.41	101/250	SALMON CREEK	7.8 S CLALLAM CO	0013073A						122	PCS
282.56		JCT SR 20	7.9 S CLALLAM CO								
282.62	101/251	SNOW CREEK	8.0 S CLALLAM CO	0013073B						71	PCS
282.64		JCT SR 20 SOUTH WYE CONNECTION	8.0 S CLALLAM CO								
SOUTHBOUND US 101 (INCREASING MP) TO EASTBOUND SR 104											
285.13	104/1	US 101 TO SR 104 EB	2.6 S JCT SR 20	0008091A						263	PCB
285.14	104/1	US 101 UNDER SR 104 EB	2.6 S JCT SR 20	0008091A		1711	1705			263	PCB
285.14		JCT SR 104	2.6 S JCT SR 20								
286.88	101/252.25	ANDREWS CREEK	1.7 S JCT SR 104	00200271						14	SCULV
293.50	101/254	LITTLE QUILCENE R	8.4 S JCT SR 104	0002438A						104	TTC
296.67	101/256	BIG QUILCENE RIVER	11.5 S JCT SR 104	0002060A		1700	1700			244	STrus CTB
305.81	101/258	OYSTER BED CR	20.7 S JCT SR 104	0004325A						104	CS
306.44	101/260	DOSEWALLIPS RELIEF NO 2	21.3 S JCT SR 104	0006226A						105	CS
306.48	101/261	DOSEWALLIPS RELIEF NO 1	21.4 S JCT SR 104	0006226B						135	CS

US 101 Milepost	Bridge Number	Crossing Name	Location	Structure Identification Number	Rdwy Width <= 20'	Vertical Clearances NB or EB Max	NB or EB Min	SB or WB Max	SB or WB Min	Bridge Length	Span Type
306.62	101/262	DOSEWALLIPS RIVER	21.5 S JCT SR 104	0015565A						482	SG CS
307.16	101/263	US 101 OVER WALKERS CREEK	22.0 N JCT SR 104	0017476A						143	PCG
310.08	101/265	DUCKABUSH SL	25.0 S JCT SR 104	0001764A						121	CTB
310.22	101/266	DUCKABUSH RIVER	25.1 S JCT SR 104	0001764B		2005	2005			168	CA CG
312.32	101/268	MCDONALD CR	27.2 S JCT SR 104	0005451A						25	CS
313.55	101/269	FULTON CREEK	28.4 S JCT SR 104	0000987A						127	CTB
314.63		JEFFERSON-MASON CO LINE	29.5 S JCT SR 104								
315.19	101/401.25	SCHAERER CREEK	0.5 S JEFFERSON CO	00200382						13	CCULV
318.53	101/402	WAKETICKEH CRK	3.9 S JEFFERSON CO	0012218A						72	PCBTG
319.70	101/403	N HAMMA HAMMA RIVER	5.1 S JEFFERSON CO	0000734A	2000	1600	1600			154	CA
319.93	101/404	S HAMMA HAMMA RIVER	5.3 S JEFFERSON CO	0000734B	2000	1602	1602			154	CA
321.44	101/405	JORSTED CREEK BRIDGE	6.8 S JEFFERSON CO	0012918A						180	PCS
324.67	101/407	EAGLE CR	10.1 S JEFFERSON CO	0003764A						82	CS
327.23	101/409	LILLIWAUP R	12.6 S JEFFERSON CO	0000948A						111	CTB
329.07	101/411	SUND CR	14.3 S JEFFERSON CO	0011746A						23	CS
329.93	101/411.25	MILLER CREEK	15.3 S JEFFERSON CO	0011746B						19	CS
331.70	101/413	FINCH CR	17.1 S JEFFERSON CO	0000947A						62	CS
331.74		JCT SR 119	17.1 S JEFFERSON CO								
334.47	101/415	CUSHMAN PROJECT	19.9 S JEFFERSON CO	0001350A						71	CTB
337.00		JCT SR 106	22.4 S JEFFERSON CO								
338.59	101/417	SKOKOMISH RIVER SLOUGH	1.6 S JCT SR 106	0012672A						160	PCS
338.77	101/418	SKOKOMISH RIVER	1.8 S JCT SR 106	0001604A		1511	1511			405	STrus CTB
339.12	101/419	WEAVER CR	2.1 S JCT SR 106	0008742A						99	CS
339.30	101/420	PURDY CREEK	4.1 N JCT SR 102	0017577A						350	PCG
341.57	101/422.25	PURDY CR	4.6 S JCT SR 106	0000859A						20	CS
343.44		JCT SR 102	6.4 S JCT SR 106								
345.11	101/423	US 101 UNDER W. KNEELAND BLVD	1.7 S JCT SR 102	0014145A		1801	1607			100	PCB
US 101 SB (INCREASING MP) TO WALLACE KNEELAND BLVD											
345.11	101/423	S-E RAMP UNDER W. KNEELAND BLV	1.7 S JCT SR 102	0014145A		1611	1611			100	PCB
346.18	101/424	US 101 UNDER W C ST	2.8 S JCT SR 102	0009361A		1902	1805			232	PCG
346.51	101/425	US 101 OVER GOLDSBOROUGH CR/RR	3.1 S JCT SR 102	0009361B						338	PCG
346.79	101/426	US 101 OVER MATLOCK RD	3.4 S JCT SR 102	0009361C						207	PCG
348.08	101/427	US 101 UNDER W CLOQUALLUM RD	4.5 S JCT SR 102	0009121A		1700	1610			251	PCG
348.44	101/428	MILL CREEK	4.9 S JCT SR 102	0009361D						153	PCG
349.10	101/428.5	EW-N RAMP FROM SR 3 TO US 101	JCT SR 3 - US 101	0017504A						160	PCG
349.16	101/429	US 101 OVER SR 3	5.7 S JCT SR 102	0009121B						134	PCG
349.16		JCT SR 3	5.7 S JCT SR 102								
350.12		MP EQUATION - MP 349.33BK = 350.12 AHD									
353.52	101/429.5	US 101 OVER SR 108	3.5 S JCT SR 3	0012707A						109	PCG

Milepost	Bridge Number	Crossing Name	Location	Structure Identification Number	Rdwy Width <= 20'	Vertical Clearances NB or EB Max	NB or EB Min	SB or WB Max	SB or WB Min	Bridge Length	Span Type
353.52		JCT SR 108	3.5 S JCT SR 3								
353.81	101/430E	US 101 OVER SKOOKUM CR & RR	0.3 S JCT SR 108	0006884B						240	PCG
353.81	101/430W	US 101 OVER SKOOKUM CR & RR	0.3 S JCT SR 108	0006884A						240	PCG
356.17	101/432E	KENNEDY CR	2.7 S JCT SR 108	0006383B						129	CVS
356.17	101/432W	KENNEDY CR	2.7 S JCT SR 108	0006383A						129	CVS
356.92		MASON-THURSTON CO LINE	3.4 S JCT SR 108								
359.57	101/501	US 101 UNDER STEAMBOAT ISL RD	2.7 S MASON CO	0014577A		1705	1702	1700	1607	188	PCB
359.58	101/502E	SCHNEIDER CR	2.7 S MASON CO	0005738C						27	CS
359.58	101/502W	SCHNEIDER CR	2.7 S MASON CO	0005738D						27	CS
US 101 SB (INCREASING MP) TO US 101 SB											
361.38	8/104N	US 101 UNDER SR 8	4.6 S MASON CO	0005738B		1707	1707			186	CBox
361.40	8/104S	US 101 UNDER SR 8	4.6 S MASON CO	0005738A		1500	1500			186	CBox
361.40		JCT SR 8	4.6 S MASON CO								
362.11	101/506E	PERRY CR	0.6 S JCT SR 8	0005728A						102	CBox
362.11	101/506W	PERRY CR	0.6 S JCT SR 8	0005728B						102	CBox
362.59	101/507	US 101 UNDER 2ND AVE SW	1.2 S JCT SR 8	0009887A		1610	1605	1705	1704	262	PCG
MUD BAY RD TO US 101 SB (INCREASING MP)											
362.59	101/507	E-S RAMP UNDER 2ND AVE SW	1.2 S JCT SR 8	0009887A		1605	1605			262	PCG
362.83	101/508E	MUD BAY	1.3 S JCT SR 8	0005677A						290	CS
362.83	101/508W	MUD BAY	1.3 S JCT SR 8	0005677B						290	CVS
363.31	101/509	US 101 UNDER DELPHI RD	1.8 S JCT SR 8	0005396A		1610	1602	1900	1709	190	CVS
363.94	101/510	US 101 UNDER EVERGREEN PKWY	2.4 S JCT SR 8	0009749A		2008	1900	1806	1805	706	PTCBox
364.36	101/511	US 101 UNDER KAISER RD	2.6 S JCT SR 8	0013424A		1611	1611	1609	1609	202	PTCBox
365.43	101/512	US 101 OVER BLACK LAKE BLVD	3.9 S JCT SR 8	0014272C						191	PTCBox
366.01	101/513E	US 101 OVER PERCIVAL CR & RR	4.5 S JCT SR 8	0014272B						354	PCG
366.02	101/513W	US 101 OVER PERCIVAL CR & RR	4.5 S JCT SR 8	0014272A						314	PCG
366.42	101/514	US 101 UNDER COOPER PT RD	5.0 S JCT SR 8	0009808A		1604	1604	1601	1601	166	PCB
CAPITOL LAKE INTERCHANGE (SEE PAGE 21)											
JCT US 101 - I-5											
SRMP 367.26 TO 367.41											
CS 340502 UU											
5.8 E JCT SR 8											
NORTHBOUND (E) ON US 101 TO NORTHBOUND ON I-5											
	101/515E-N	US 101 OVER I-5		0013384A						411	SBox
NORTHBOUND (E) ON US 101 TO SOUTHBOUND ON I-5											
	101/515E-S	E-S RAMP OVER S-S RAMP		0013384B						240	PTCBox
END CAPITOL LAKE INTERCHANGE											

US 101 Milepost	Bridge Number	Crossing Name	Location	Structure Identification Number	Rdwy Width <= 20'	Vertical Clearances NB or EB Max	NB or EB Min	SB or WB Max	SB or WB Min	Bridge Length	Span Type
US 101 Alt Route - US 101 to US 101											
9.41		US 101 (MP 9.41)	JCT US 101								
10.04		US 101 (MP 15.75)	JCT US 101								
US 101 Couplet Aberdeen - US 101 to US 101											
87.49		US 101 (MP 87.49) / LEVEE ST	JCT US 101								
87.99	101/125W	HOQUIAM RIVER - SIMPSON	3.3 N JCT US 12	0001084A	2000			1603	1603	1980	BAS STrus CG CSTP
		BRIDGE 101/125W POSTED									
		(SEE POSTED BRIDGES IN FRONT OF BRIDGE LIST)									
91.54	101/115N-W	ABERDEEN COUPLET UNDR N-W RAMP		0012643A		1907	1907			1456	SG
91.66		US 101 (MP 83.54)	JCT US 101								
US 101 Couplet Heron - US 101 to US 101											
83.75		US 101 (MP 83.75) / H ST	JCT US 101								
83.88		US 101 (MP 83.72B) / US 12 EB (MP 0.00)	JCT US 101								
US 101 Couplet Port Angeles - US 101 to US 101											
249.65		US 101 (MP 249.64)	JCT US 101								
251.32		US 101 (MP 248.06) / E FIRST ST	JCT US 101								

This page intentionally left blank.

SR 102

Milepost	Bridge Number	Crossing Name	Location	Structure Identification Number	Rdwy Width <= 20'	Vertical Clearances NB or EB Max	NB or EB Min	SB or WB Max	SB or WB Min	Bridge Length	Span Type
SR 102 - Wash St Corrections Center to Jct US 101											
0.00		WASHINGTON STATE CORRECTIONS CTR - BEGIN ROUTE									
2.86		JCT US 101 - END ROUTE									

SR 103

Milepost	Bridge Number	Crossing Name	Location	Structure Identification Number	Rdwy Width <= 20'	Vertical Clearances NB or EB Max	NB or EB Min	SB or WB Max	SB or WB Min	Bridge Length	Span Type
SR 103 - Jct US 101 Seaview to Leadbetter Pt State Park											
0.00		JCT US 101									
19.95		END SR 103 LEADBETTER PT.	20.0 N JCT US 101								

This page intentionally left blank.

SR 104

Milepost	Bridge Number	Crossing Name	Location	Structure Identification Number	Rdwy Width <= 20'	Vertical Clearances NB or EB Max	NB or EB Min	SB or WB Max	SB or WB Min	Bridge Length	Span Type
SR 104 - Jct US 101 to Jct SR 522 Lake Forest											
0.00		JCT US 101									
0.20	104/1	SR 104 EB OVER US 101	JCT US 101	0008091A						263	PCB
4.38	104/2	QUILCENE-CHIMAKUM RD OC	4.2 E JCT US 101	0007353A						50	CS
8.87		JCT SR 19	8.7 E JCT US 101								
ACCESS SOUTHPOINT TERMINAL											
10.96	104/5.1FTP	SOUTHPOINT TERMINAL	11.4 E JCT US 101	0011743A						123	TTS
12.71	104/3.25	UNNAMED CREEK CULVERT	12.6 E JCT US 101	0017657A						14	CCULV
13.93	104/4.5	HOOD CANAL WEST APPROACH	14.4 E JCT US 101	0016525C		2903	2903			489	PCG STrus
14.03	104/5.1	HOOD CANAL-W.A. BUGGE BRIDGE W	13.7 E JCT US 101	0011964A						3750	PTCFP PSG STrus
14.67		JEFFERSON-KITSAP CO LINE	14.5 E JCT US 101								
14.73	104/5.2	HOOD CANAL-W.A. BUGGE BRIDGE E	14.5 E JCT US 101	0016525A						2670	PTCFP STrus PCG
15.24	104/5.5	HOOD CANAL EAST APPROACH	15.2 E JCT US 101	0016525B		2903	2903			940	PCG STrus
15.54		JCT SR 3	0.9 E JEFFERSON CO								
20.58		JCT SR 307	5.9 E JEFFERSON CO								
KINGSTON FERRY TERMINAL											
24.44	104/10FT	KINGSTON (MAIN - SLIP 2)	9.1 E JCT SR 3	0013685A	2000	1509	1509			105	SG PCS
24.44	104/12FT	KINGSTON (AUX.-SLIP 1)	9.1 E JCT SR 3	0016191A	2000	1509	1509			105	SG PCS
24.44	104/12TR	KINGSTON TRESTLE	9.1 E JCT SR 3	0013159A	2000					440	SG PCS
24.44	104/14FTP	KINGSTON PEDESTRIAN RAMP	9.1 E JCT SR 3	0013936A	1200	1409	1409			638	STrus
24.45		KITSAP-SNOHOMISH CO LINE	9.1 E JCT SR 3								
EDMONDS FERRY TERMINAL											
24.47	104/102FT	EDMONDS FERRY TERMINAL	0.1 W JCT SR 524	0014541A	2000	1509	1509			105	STrus TTC
24.47	104/102TR	EDMONDS FERRY TERMINAL	0.1 W JCT SR 524	000000QE						210	STrus TTC
24.47	104/102FTP	EDMONDS FERRY TERMINAL PED	0.1 W JCT SR 524	0015257A						518	STrus
24.51		JCT SR 524	0.1 E KITSAP CO								
25.35	104/104	SR 104 OVER 3RD AVE	0.8 E JCT SR 524	0009021A						80	PCB
SR 104 MAINLINE WESTBOUND											
25.49	104/106N	SR 104 WB UNDER 5TH AVE S	1.0 E JCT SR 524	0009021B		1703	1703			53	PCB
27.90	99/600	SR 104 UNDER SR 99	3.3 E JCT SR 524	0009698A		2108	1803			133	PCG
27.90		JCT SR 99	3.3 E JCT SR 524								
28.23		SNOHOMISH-KING CO LINE	0.3 E JCT SR 99								

Milepost	Bridge Number	Crossing Name	Location	Structure Identification Number	Rdwy Width <= 20'	Vertical Clearances NB or EB Max	NB or EB Min	SB or WB Max	SB or WB Min	Bridge Length	Span Type
BALLINGER LAKE INTERCHANGE											
JCT I-5 - SR 104											
SRMP 29.52 TO 29.81											
1.2 MI. E JCT. SR 99											
SR 104 MAINLINE											
	5/599SCD	SR 104 UNDER I-5 SBCD		0014326C		1607	1607	1607	1607	189	PCG
	5/599W	SR 104 UNDER I-5 SB		0007071B		1606	1603	1606	1601	188	PCG
	5/599E	SR 104 UNDER I-5 NB		0007071A		1808	1805	1807	1804	200	PCG
	5/599NCD	SR 104 UNDER I-5 NBCD		0007071C		1904	1901	1904	1901	206	PCG
EASTBOUND ON SR 104 TO NORTHBOUND ON I-5											
	5/599SCD	E-N RAMP UNDER I-5 SBCD		0014326C		1607	1607			189	PCG
	5/599W	E-N RAMP UNDER I-5 SB		0007071B		1608	1606			188	PCG
	5/599E	E-N RAMP UNDER I-5 NB		0007071A		1808	1805			200	PCG
	5/599NCD	E-N RAMP UNDER I-5 NBCD		0007071C		1904	1901			206	PCG
	5/599NCD	E-N RAMP OVER SR 104		0007071C						206	PCG
	5/601N-E	NBCD UNDER N-E RAMP		0014326A		1705	1610			383	POBX
	5/602	NBCD UNDER 236TH ST		0007227A		1805	1805			318	PCG
WESTBOUND ON SR 104 TO SOUTHBOUND ON I-5											
	5/599NCD	W-S RAMP UNDER I-5 NBCD		0007071C				1904	1901	206	PCG
	5/599E	W-S RAMP UNDER I-5 NB		0007071A				1807	1804	200	PCG
	5/599W	W-S RAMP UNDER I-5 SB		0007071B				1611	1608	188	PCG
	5/599SCD	W-S RAMP UNDER I-5 SBCD		0014326C				1607	1607	189	PCG
	5/599SCD	W-S RAMP OVER SR 104		0014326C						189	PCG
END BALLINGER LAKE INTERCHANGE											
32.28		JCT SR 522	2.3 E JCT I-5								
SR 104 COUPLET KINGSTON - KNGSTN FERRY TO JCT SR 104											
24.53		KINGSTON FERRY									
24.86		JCT SR 104 (ILLINOIS AVE)									

SR 105

Milepost	Bridge Number	Crossing Name	Location	Structure Identification Number	Rdwy Width <= 20'	Vertical Clearances NB or EB Max	NB or EB Min	SB or WB Max	SB or WB Min	Bridge Length	Span Type
SR 105 - Jct US 101 Raymond to Jct US 101 Aberdeen											
0.00		JCT US 101									
5.25	105/1.25	JOHNSON SLOUGH	5.3 N JCT US 101	0006057B						10	CCULV
7.61	105/2C	I. I. SLOUGH	7.6 N JCT US 101	0006057A						20	SCULV
8.10	105/2.25	KELLOG SLOUGH CULVERT	8.1 N JCT US 101	0006057C						18	SCULV
10.07	105/3	SMITH CREEK	10.1 N JCT US 101	0005832A						308	PCG TTC
10.42	105/4	NORTH RIVER	10.5 N JCT US 101	0005832B						596	PCG TTC
16.16	105/15C	DRAINAGE RELIEF	16.2 N JCT US 101	00200273						23	CCulv
16.55	105/17	NORRIS SLOUGH	16.5 N JCT US 101	0017984A						87	PCG
25.72		PACIFIC-GRAYS HARBOR CO LINE	25.6 N JCT US 101								
30.28		JCT SR 105 SPUR WESTPORT	4.6 N PACIFIC CO								
32.07	105/104	SOUTH BAY - ELK RIVER	1.9 N JCT SR 105 SP	0004869A						1309	CBOX
34.30	105/104.75	DRAINAGE RELIEF	4.1 N JCT SR 105 SP	00200274						6	TCulv
34.70	105/105.25	DRAINAGE DITCH	4.5 N JCT SR 105 SP	00200101						8	TCULV
35.35	105/106.25	DRAINAGE DITCH	5.1 N JCT SR 105 SP	00200102						8	TCULV
37.23	105/108	JOHNS RIVER	7.0 N JCT SR 105 SP	0004106A						583	SG CTB
39.69	105/110	O LEARY CR	9.5 N JCT SR 105 SP	0004564B						116	TTC
42.46	105/112	STAFFORD CREEK	12.1 N JCT SR 105 SP	0002984A						87	TS
42.99	105/114	INDIAN CR	12.6 N JCT SR 105 SP	0002984B						87	TS
43.48	105/116	CAMPBELL CR	13.1 N JCT SR 105 SP	0002984C						62	TS
43.99	105/118	CHAPIN CR	13.6 N JCT SR 105 SP	0002621A						62	TS
45.20	105/120	NEWSKAH CR	14.9 N JCT SR 105 SP	0004564C						112	CSTP
45.96	105/122	CHARLEY CREEK	15.6 N JCT SR 105 SP	0011779A						120	PCS
48.76		JCT US 101	18.4 N JCT SR 105 SP								
SR 105 Spur Westport - Jct SR 105 to Westport											
30.28		JCT SR 105 (MP 30.28)									
34.34		WESTPORT DOCKS (WESTHAVEN DR)	4.0 N JCT SR 105								
SR 105 Spur Boone - Jct SR 105 to US 101											
48.66		JCT SR 105 (MP 48.66)									
48.81		US 101 (MP 83.02)	0.2 N JCT SR 105								

This page intentionally left blank.

SR 106

Milepost	Bridge Number	Crossing Name	Location	Structure Identification Number	Rdwy Width <= 20'	Vertical Clearances NB or EB Max	NB or EB Min	SB or WB Max	SB or WB Min	Bridge Length	Span Type
SR 106 - Jct US 101 Union to Jct SR 3 Belfair											
0.00		JCT US 101									
0.84	106/1	SKOBOB CREEK	0.8 E JCT US 101	0016937A						120	PCBTG
1.38	106/2	SKOKOMISH RIVER	1.4 E JCT US 101	0013205A						720	PCBTG
2.95	106/2.25	FISH PASSAGE CULVERT	2.9 N JCT US 101	0017730A						13	CCULV
6.58	106/3P	SR 106 UNDER BLUE HERON PED	6.6 E JCT US 101	000000QT		1703	1603			83	UTLB
6.96	106/3.75	DALBY CREEK CULVERT	6.9 E JCT US 101	00200431						18	SCULV
7.03	106/4	SR 106 OVER ALDERBROOK	7.0 E JCT US 101	00200393						32	CA
20.09		JCT SR 3	20.1 E JCT US 101								

SR 107

Milepost	Bridge Number	Crossing Name	Location	Structure Identification Number	Rdwy Width <= 20'	Vertical Clearances NB or EB Max	NB or EB Min	SB or WB Max	SB or WB Min	Bridge Length	Span Type
SR 107 - Jct US 101 Artic to Jct US 12 Montesano											
0.00		JCT US 101									
6.83	107/4	CHEHALIS RIVER	6.9 N JCT US 101	0005827A		1503	1501			1302	STrus CBox TTC
7.59	107/5	SLOUGH	7.6 N JCT US 101	0004381A						294	TTC
7.79	107/6	SLOUGH	7.8 N JCT US 101	0004381B						279	TTC
7.95	12/34S	SR 107 UNDER US 12	7.9 N JCT US 101	0008374A		2207	2207			2008	PCG
7.97	12/34N	SR 107 UNDER US 12	7.9 N JCT US 101	0008374B		2207	2207			1991	PCG
7.97		JCT US 12	7.9 N JCT US 101								

SR 108

Milepost	Bridge Number	Crossing Name	Location	Structure Identification Number	Rdwy Width <= 20'	Vertical Clearances NB or EB Max	NB or EB Min	SB or WB Max	SB or WB Min	Bridge Length	Span Type
SR 108 - Jct SR 8 McCleary to Jct US 101 Kamilche											
0.00		JCT SR 8									
0.50	108/4	WILDCAT CREEK	0.5 E JCT SR 8	0002214A						26	CEFA
4.18		GRAYS HARBOR-MASON CO LINE	4.2 E JCT SR 8								
6.66	108/103	SKOOKUM CR	2.4 E GRAYS HBR CO	0004130A						70	TTC
11.11	108/106	SKOOKUM CR	6.9 E GRAYS HBR CO	0004130B						87	TTC
11.96	101/429.5	SR 108 UNDER US 101	7.7 E GRAYS HBR CO	0012707A		1604	1604			109	PCG
11.96		JCT US 101 KAMILCHE	7.7 E GRAYS HABOR CO								

This page intentionally left blank.

SR 109 Milepost	Bridge Number	Crossing Name	Location	Structure Identification Number	Rdwy Width <= 20'	Vertical Clearances NB or EB Max	NB or EB Min	SB or WB Max	SB or WB Min	Bridge Length	Span Type
SR 109 - Jct US 101 Hoquiam to Taholah											
0.00		JCT US 101									
1.79		JCT SR 109 SPUR	1.8 N JCT US 101								
		FOR STRUCTURES ON SR 109 SPUR SEE END OF ROUTE									
6.45	109/6	GRASS CR	6.5 N JCT US 101	0005197A						366	CSTP
8.66	109/8	CHENOIS CR	8.6 N JCT US 101	0005197B						150	CSTP
10.02	109/9	GILLIS SL	10.1 N JCT US 101	0004874A						123	CSTP
10.24	109/10	HUMPTULIPS RIVER	10.3 N JCT US 101	0004874B		1506	1500			364	STrus CTB
10.78	109/11	JESSIE SL	10.8 N JCT US 101	0004078A						102	CSTP
16.11		JCT SR 115	16.2 N JCT US 101								
16.97	109/14	CONNER CR	0.9 N JCT SR 115	0005054A						151	CSTP
21.39	109/17	COPALIS R	5.3 N JCT SR 115	0004103A						268	TTC
29.16	109/20	JOE CR	13.1 N JCT SR 115	0004376A						249	PRCB
31.5	109/23	MOCLIPS RIVER	15.4 N JCT SR 115	0005054B						150	CSTP
35.17	109/25	WRECK CREEK	19.1 N JCT SR 115	000000NC						137	CSTP
40.46		TAHOLAH	24.4 N JCT SR 115								
SR 109 SPUR - Jct Sr 109 to Jct US 101											
1.79		JCT SR 109 (MP 1.79)									
2.23	109/3SP	LITTLE HOQUIAM R BR	0.4 N JCT SR 109	0012712A						1470	PCB
2.80	109/7.25SP	DRAINAGE RELIEF	1.0 N JCT SR 109	00200275						19	SCulv
3.00	109/8SP	DRAINAGE RELIEF	1.2 N JCT SR 109	00200276						20	SCulv
3.61		JCT US 101 (MP 89.02)	1.8 N JCT SR 109								
SR 109 Couplet Hoquiam - Jct SR 109 to Jct UsS 101 Couplet Aberdeen											
0.14		JCT SR 109 (MP 0.14) - EMERSON AVE									
0.29		JCT US 101 SB CO ABRDN (MP 87.60) - 5TH ST	1.8 N JCT SR 109								

This page intentionally left blank.

SR 110 Milepost	Bridge Number	Crossing Name	Location	Structure Identification Number	Rdwy Width <= 20'	Vertical Clearances NB or EB Max	NB or EB Min	SB or WB Max	SB or WB Min	Bridge Length	Span Type
SR 110 - Jct US 101 to Olympic Park Boundary											
0.00		JCT US 101									
7.80		JCT SR 110 SPUR MORA	7.8 W JCT US 101								
		FOR STRUCTURES ON SR 110 SPUR MORA SEE END OF ROUTE									
8.64	110/15	BOGACHIEL RIVER	8.7 W JCT US 101	08399000						288	SG CS
11.10		OLYMPIC NATIONAL PARK BOUNDARY	11.1 W JCT US 101								
SR 110 SPUR - JCT SR 110 TO OLYMPIC PARK BOUNDARY											
7.80		JCT SR 110 BEGIN ROUTE									
8.14	110/25SP	MORA ROAD BRIDGE	0.3 W JCT SR 110	0015346A						326	SG
10.47		OLYMPIC NATIONAL PARK BOUNDARY	2.7 W JCT SR 110								

This page intentionally left blank.

SR 112

Milepost	Bridge Number	Crossing Name	Location	Structure Identification Number	Rdwy Width <= 20'	Vertical Clearances NB or EB Max	NB or EB Min	SB or WB Max	SB or WB Min	Bridge Length	Span Type
SR 112 - Makah Reservation to Jct US 101 E Of Port Angeles											
0.00		NEAH BAY MAKAH INDIAN RES									
1.55	112/4	BULLMAN CR	1.5 E MAKAH RES	0006391A						95	TTC
3.95	112/6.25	RASMUSSEN CREEK	4.0 E MAKAH RES	00200060						16	CCULV
9.63	112/8	SEKIU RIVER BR	9.5 E MAKAH RES	0012080A						318	PCG
11.83	112/10	HOKO R	11.7 E MAKAH RES	0003820A						210	CBOX CS
14.94	112/13	FALLS CR	14.9 E MAKAH RES	0005625A						194	TTC
16.52	112/15	CREEK	16.4 E MAKAH RES	000000EE						59	TTC
17.94	112/17	CLALLAM R #1	17.9 E MAKAH RES	0008762A						197	PCG
18.52	112/18	CLALLAM R #2	18.5 E MAKAH RES	0008762B						210	PCG
19.00	112/20	CLALLAM R	19.2 E MAKAH RES	0006511B						128	PCB
21.89	112/22	N FK GREEN CR	21.9 E MAKAH RES	0006391B						86	TTC
22.55	112/23	GREEN CR	22.7 E MAKAH RES	0006759A						53	TTC
23.12		JCT SR 113	23.1 E MAKAH RES								
23.59	112/24	GREEN CREEK	0.6 E JCT SR 113	0005939A						97	TTC
24.89	112/25.25	NO FISH CREEK	1.8 E JCT SR 113	0017101A						14	CCulv
26.46	112/26	PYSHT R	3.3 E JCT SR 113	0002809A						147	SRB
32.02	112/30	JIM CREEK	8.9 E JCT SR 113	0016676A						28	CCULV
34.66	112/31	DEEP CREEK	11.5 E JCT SR 113	0013865A						166	PCBTG
38.55	112/34	W TWIN R	15.8 E JCT SR 113	0004714A						160	CS
38.96	112/35	E TWIN R	16.0 E JCT SR 113	0004201A						135	CS
45.93	112/38	SUSIE CREEK	22.9 E JCT SR 113	0014897A						374	PCG
46.19	112/39	LYRE RIVER	23.5 E JCT SR 113	0005997B						268	TTC
48.51	112/40.15	FIELD CREEK	25.4 E JCT SR 113	0015726A						21	CS
54.35	112/40.25	BEAR CREEK CULVERT	31.5 E JCT SR 113	0017062A						20	CCulv
54.55	112/41	SALT CR	31.4 E JCT SR 113	0004152A						72	CS
60.13	112/44	ELWHA R	37.0 E JCT SR 113	0009090A						564	CA PCG
61.08		JCT US 101	38.2 E JCT SR 113								

SR 113

Milepost	Bridge Number	Crossing Name	Location	Structure Identification Number	Rdwy Width <= 20'	Vertical Clearances NB or EB Max	NB or EB Min	SB or WB Max	SB or WB Min	Bridge Length	Span Type
SR 113 - Jct US 101 to Jct SR 112											
0.00		JCT US 101									
1.87	113/5	BEAVER CREEK	1.9 N JCT US 101	08270000						80	CTB
3.32	113/10	COLD CREEK	3.3 N JCT US 101	08097000						42	PCG
5.1	113/12.25	BEAVER CREEK TRIB	5.1 N JCT US 101	00200211						16	SCULV
9.57	113/15	PYSHT RIVER	9.6 N JCT US 101	08316200						91	CTB
9.98		JCT SR 112									

This page intentionally left blank.

SR 115

Milepost	Bridge Number	Crossing Name	Location	Structure Identification Number	Rdwy Width <= 20'	Vertical Clearances NB or EB Max	NB or EB Min	SB or WB Max	SB or WB Min	Bridge Length	Span Type
SR 115 - Ocean Shores to Jct SR 109											
0.00		BEGIN SR 115 (POINT BROWN AVE SB)									
2.28		JCT SR 109									

SR 116

Milepost	Bridge Number	Crossing Name	Location	Structure Identification Number	Rdwy Width <= 20'	Vertical Clearances NB or EB Max	NB or EB Min	SB or WB Max	SB or WB Min	Bridge Length	Span Type
SR 116 - Jct SR 19 to Fort Flagler State Park											
0.00		JCT SR 19									
2.67	116/5	PORTAGE CANAL	2.7 E JCT SR 19	08043900						670	SBox CBox
9.83		FORT FLAGLER STATE PARK GATE	9.8 E JCT SR 19								

SR 117

Milepost	Bridge Number	Crossing Name	Location	Structure Identification Number	Rdwy Width <= 20'	Vertical Clearances NB or EB Max	NB or EB Min	SB or WB Max	SB or WB Min	Bridge Length	Span Type
SR 117 - Jct US 101 to Port Angeles Docks											
0.00		JCT US 101									
0.00	117/1	SR 117 NB OVER US 101	JCT US 101	0005115A	1900					128	CG
0.97	PT ANGL 2	SR 117 UNDER 8TH STREET	1.0 N JCT US 101	08796500		8300	8300			758	PCG
1.40		PORT ANGELES DOCKS									

SR 119

Milepost	Bridge Number	Crossing Name	Location	Structure Identification Number	Rdwy Width <= 20'	Vertical Clearances NB or EB Max	NB or EB Min	SB or WB Max	SB or WB Min	Bridge Length	Span Type
SR 119 - Jct US 101 to Lake Cushman											
0.00		JCT US 101									
9.37	119/5	BIG CREEK	9.4 N JCT SR 101	00200366						25	CTB
10.93		LAKE CUSHMAN - STAIRCASE ROAD									

This page intentionally left blank.

SR 121

Milepost	Bridge Number	Crossing Name	Location	Structure Identification Number	Rdwy Width <= 20'	Vertical Clearances NB or EB Max	NB or EB Min	SB or WB Max	SB or WB Min	Bridge Length	Span Type
SR 121 - Jct I-5 to I-5 (93rd Ave)											
0.00		JCT I-5 (MP 95.21)									
0.01	5/308	SR 121 UNDER I-5	JCT I-5	0017465D		2110	2110			220	PCG
0.24	121/6	MAYTOWN ROAD BRIDGE	0.2 E JCT I-5	08025500						62	SRB
0.65	121/8	MAYTOWN BRIDGE	0.6 E JCT I-5	08012300						56	CS
7.63	121/15	SR 121/93RD AVE SW OVER I-5	JCT I-5	0008271D						204	PCG
7.67		JCT I-5 (MP 99.28)									

SR 122

Milepost	Bridge Number	Crossing Name	Location	Structure Identification Number	Rdwy Width <= 20'	Vertical Clearances NB or EB Max	NB or EB Min	SB or WB Max	SB or WB Min	Bridge Length	Span Type
SR 122 - Jct US 12 to Jct US 12 Mossyrock											
0.00		JCT US 12									
1.03	122/1.25	SILVER CREEK	1.0 E JCT US 12	08076900						21	TTC
3.57	122/5	TILTON RIVER	3.6 N JCT US 12	08005000						1114	SG CTB
5.01	122/7.25	FISH PASSAGE CULVERT	4.8 N JCT US 12	0017764A						13	CCULV
6.56	122/10	MOSSYROCK	6.6 E JCT US 12	07969300						305	SG CTB
7.88		JCT US 12									

SR 123

Milepost	Bridge Number	Crossing Name	Location	Structure Identification Number	Rdwy Width <= 20'	Vertical Clearances NB or EB Max	NB or EB Min	SB or WB Max	SB or WB Min	Bridge Length	Span Type
SR 123 - US 12 Ohanapecosh to Jct SR 410 Cayuse Pass											
0.00B		JCT US 12									
0.60	123/2	SUMMIT CREEK	0.6 N JCT US 12	0013113A						165	SG
4.94	123/5	LAUGHINGWATER CREEK BR	5.1 N JCT US 12	08611500						285	SG
7.50		LEWIS-PIERCE CO LINE	7.5 N JCT US 12								
7.73	123/101	PANTHER CREEK	0.2 N LEWIS CO	000000ND						192	PCB PRC
12.25	123/104	DEER CREEK	4.8 N LEWIS CO	000000KA						95	CA
13.56	123/106	TUNNEL	6.1 N LEWIS CO	000000JH		1400	1400			510	CTun
16.34		JCT SR 410	8.8 N LEWIS CO								

This page intentionally left blank.

SR 124

Milepost	Bridge Number	Crossing Name	Location	Structure Identification Number	Rdwy Width <= 20'	Vertical Clearances NB or EB Max	NB or EB Min	SB or WB Max	SB or WB Min	Bridge Length	Span Type
SR 124 - Jct US 12 Burbank to Jct US 12 Waitsburg											
0.00		JCT US 12									
0.01	124/1	SR 124 OVER US 12	JCT US 12	0018033A						238	PCG
22.62	124/8	SR 124 OVER ABANDONED RR	22.6 E JCT US 12	0007934A						135	PCB
25.16	124/12	WINNETT CANYON	25.2 E JCT US 12	0008008A						154	PCG
27.48	124/14	SR 124 OVER COUNTY RD	27.5 E JCT US 12	0006854A						170	PCB
29.30	124/16.25	AYER RD CREEK CULV	29.3 E JCT US 12	00200335						15	CCULV
33.87	124/18.25	PIPER CANYON CR CULV	33.9 E JCT US 12	00200336						8	CCULV
34.86		JCT SR 125	34.6 E JCT US 12								
35.44	124/20	WHETSTONE CREEK	0.5 E JCT SR 125	0014637A						76	CS
41.17	124/24	TOUCHET RIVER	6.3 E JCT SR 125	0012540A						136	PCG
44.20	124/28	COPPEI CREEK BRIDGE	9.3 E JCT SR 125	0014317A						88	CS
44.98		JCT US 12	10.1 E JCT SR 125								

This page intentionally left blank.

SR 125

Milepost	Bridge Number	Crossing Name	Location	Structure Identification Number	Rdwy Width <= 20'	Vertical Clearances NB or EB Max	NB or EB Min	SB or WB Max	SB or WB Min	Bridge Length	Span Type
SR 125 - Oregon Line to Jct SR 124 Prescott											
0.00		OREGON-WALLA WALLA CO LINE									
0.83	125/3	WALLA WALLA RIVER	0.8 N OREGON	0013309A						148	PCG
1.53	125/5	YELLOWHAWK CREEK	1.5 N OREGON BORDER	0013309B						90	PCB
5.55	125/10	MILL CR	5.6 N OREGON	0002174A						59	CTB
5.93	125/12	UP RR OVER SR 125 / PINE ST	5.9 N OREGON	0001908A		1311	1311			54	SG
6.15	12/640	SR 125 UNDER US 12	6.1 N OREGON	0009110A		2301	2301			224	PCB
6.15		JCT US 12	6.1 N OREGON								
8.95	125/16.25	MUD CREEK CULV	2.8 N JCT US 12	00200337						8	CCULV
11.16	125/21C	SPRING BRANCH CULV	5.0 N JCT US 12	00200076						22	CCulv
12.30	125/23	DRY CREEK	6.2 N JCT US 12	000000GX						42	CEFA
13.86	125/25	SPRING VALLEY BRANCH	7.8 N JCT US 12	0004763A						97	CS
13.91	125/26	SPRING VALLEY BRANCH	7.9 N JCT US 12	0004763B						153	CS
15.49	125/28	SPRING VALLEY BRANCH	9.4 N JCT US 12	000000GY	1908					30	CEFA
18.97	125/31.25	BROWN RD CREEK	12.9 N JCT US 12	000000BA						16	CESB CS
22.70	125/33	SR 125 UNDER RAILROAD	16.7 N JCT US 12	0002651A		1404	1404			76	SB
23.38	125/35	TOUCHET R	17.3 N JCT US 12	000000FZ	1900					117	CEFA
23.67		JCT SR 124	17.5 N JCT US 12								
SR 125 Spur - Jct SR 125 to Jct US 12											
6.09		JCT SR 125									
6.82		JCT US 12 (MP 335.33)									

SR 127

Milepost	Bridge Number	Crossing Name	Location	Structure Identification Number	Rdwy Width <= 20'	Vertical Clearances NB or EB Max	NB or EB Min	SB or WB Max	SB or WB Min	Bridge Length	Span Type
SR 127 - Jct US 12 Dodge to Jct SR 26 Dusty											
0.03		JCT US 12									
9.13	127/8	DEADMAN CREEK	9.1 N JCT US 12	000000OQ						184	PCG
9.65	127/10	ELMER C. HUNTLEY BRIDGE	10.1 N JCT US 12	0008494A		1606	1606			1831	STA STrus SG
9.83		GARFIELD-WHITMAN CO LINE	9.8 N JCT US 12								
10.35	127/101	SR 127 OVER CAMAS PRAIRIE RR	0.4 N GARFIELD CO	000000OR						257	PCG
11.23	127/102.25	CORRAL CREEK CULV	1.4 N GARFIELD CO	00200075						10	CCulv
22.39	127/104	BIG ALKALI CRK	12.5 N GARFIELD CO	0013129A						67	PCS
26.95	127/108C	ALKALI FLAT CR CULVERT	17.1 N GARFIELD CO	0015153A						20	SCULV
27.05		JCT SR 26	17.2 N GARFIELD CO								

This page intentionally left blank.

SR 128

Milepost	Bridge Number	Crossing Name	Location	Structure Identification Number	Rdwy Width <= 20'	Vertical Clearances NB or EB Max	NB or EB Min	SB or WB Max	SB or WB Min	Bridge Length	Span Type
SR 128 - Jct US 12 Clarkston to Wash/Idaho State Line											
0.00		JCT US 12									
0.22	128/10	SNAKE R - RED WOLF BR	0.2 E JCT US 12	0010850A						1450	SBOX
0.39		WHITMAN-ASOTIN CO LINE	0.4 E JCT US 12								
0.51		JCT SR 193									
2.24		WASH/IDAHO STATE LINE	2.2 E JCT US 12								

SR 129

Milepost	Bridge Number	Crossing Name	Location	Structure Identification Number	Rdwy Width <= 20'	Vertical Clearances NB or EB Max	NB or EB Min	SB or WB Max	SB or WB Min	Bridge Length	Span Type
SR 129 - Oregon Line to Jct US 12 Clarkston											
0.00		OREGON-ASOTIN CO LINE									
4.33	129/2	GRANDE RONDE R	4.4 N OREGON	0002672A						290	SRB CG
36.62	129/10	ASOTIN CREEK	36.7 N OREGON	0005323A						110	CVS
40.83	00005700-2	SR 129 UNDER FLESHMAN WAY	40.8 N OREGON	08376300		1601	1510			99	POBX
42.17		JCT SR 129 SPUR 6TH ST	42.2 N OREGON								
42.55		JCT US 12	42.6 N OREGON								
SR 129 SPUR 6TH ST - SR 129 TO JCT US 12											
42.17		JCT SR 129 (MP 42.17)									
42.42		JCT US 12 (MP 433.74)	0.3 N JCT SR 129								

SR 131

Milepost	Bridge Number	Crossing Name	Location	Structure Identification Number	Rdwy Width <= 20'	Vertical Clearances NB or EB Max	NB or EB Min	SB or WB Max	SB or WB Min	Bridge Length	Span Type
SR 131 - Gifford Pinchot Forest Boundary to Jct US 12											
0.00		NATIONAL FOREST BOUNDARY									
0.43	131/5	WOODS CREEK	1.6 S JCT US 12	08266100						60	CS
1.82	131/15	CHILCOAT	0.2 S JCT US 12	08214800		1507	1410			435	STrus CS
2.07		JCT US 12									

SR 141

Milepost	Bridge Number	Crossing Name	Location	Structure Identification Number	Rdwy Width <= 20'	Vertical Clearances NB or EB Max	NB or EB Min	SB or WB Max	SB or WB Min	Bridge Length	Span Type
SR 141 - Jct SR 14 Bingen to Skamania Co Line											
0.00		JCT SR 14									
4.69		JCT SR 141 SPUR	4.7 N JCT SR 14								
8.56	141/4	RATTLESNAKE CREEK	3.9 N JCT SR 141 SP	0003237A						93	CTB
8.70	141/5	WHITE SALMON RIVER	4.0 N JCT SR 141 SP	0002565A						188	STrus CG
15.39	141/8.25	DRY CREEK	10.7 N JCT SR 141 SP	00200278						8	CCULV
22.95	141/10.25	CREEK	18.3 N JCT SR 141 SP	00200277						6	CCULV
23.20	141/14	DRAINAGE DITCH	18.5 N JCT SR 141 SP	0004752A						59	TTC
23.70	141/15.25	BONNIE'S CULVERT	19.0 N JCT SR 141 SP	00200014						9	CCulv
25.37	141/18.25	BEAR SPRINGS AQUEDUCT	20.7 N JCT SR 141 SP	00200015						14	CCulv
29.30		KLICKITAT-SKAMANIA CO LINE - END ROUTE	24. 6 N JCT SR 141 SP								
SR 141 Spur Underwood - Jct SR 141 to Jct SR 14											
4.69		JCT SR 141									
6.85		JCT SR 14	2.2 S JCT SR 141								

This page intentionally left blank.

SR 142

Milepost	Bridge Number	Crossing Name	Location	Structure Identification Number	Rdwy Width <= 20'	Vertical Clearances NB or EB Max	NB or EB Min	SB or WB Max	SB or WB Min	Bridge Length	Span Type
SR 142 - Jct SR 14 Lyle to Jct US 97 Goldendale											
0.00		JCT SR 14									
3.65	142/1.55	KNIGHT CREEK	3.7 E JCT SR 14	0016166A						17	CS
5.20	142/2.25	MELISSA CREEK CULVERT	5.2 E JCT SR 14	00200012						18	SCULV
10.00	142/4	KLICKITAT R PITT	10.0 E JCT SR 14	0010542A						334	PCB
13.40	142/6C	SNYDER CR	13.4 E JCT SR 14	0003808A						22	CCulv
17.46	142/8	KLICKITAT RIVER	17.5 E JCT SR 14	0009875A						180	PCG
17.55	142/9	KLICKITAT R	17.6 E JCT SR 14	0004752D						144	PCG
18.89	142/10	LITTLE KLICKITAT R	18.9 E JCT SR 14	0009192A						95	PCB
20.16	142/11	BOWMAN CREEK	20.1 E JCT SR 14	0017169A						60	CS
23.62	142/12.25	CREEK CULVERT	23.6 E JCT SR 14	00200279						8	MCulv
27.82	142/12.55	BLOCKHOUSE CREEK CULV	27.8 E JCT SR 14	00200280						18	CCulv
29.92	142/13.25	SPRING CREEK	29.9 E JCT SR 14	000000BE						22	SRB
33.54	142/15	LITTLE KLICKITAT RIVER	33.6 E JCT SR 14	0012159A						111	PCB
35.29		JCT US 97									

SR 150

Milepost	Bridge Number	Crossing Name	Location	Structure Identification Number	Rdwy Width <= 20'	Vertical Clearances NB or EB Max	NB or EB Min	SB or WB Max	SB or WB Min	Bridge Length	Span Type
SR 150 - Manson to Jct US 97 Chelan											
0.30		MANSON POST OFFICE									
8.25		JCT US 97 ALTERNATE (MP 234.20) COINCIDENT 0 .8 MILES									
9.08		JCT US 97 ALTERNATE (MP 235.03) END COINCIDENCE									
12.06		JCT US 97 - END ROUTE	3.0 E JCT US 97 AR								

This page intentionally left blank.

SR 153

Milepost	Bridge Number	Crossing Name	Location	Structure Identification Number	Rdwy Width <= 20'	Vertical Clearances NB or EB Max	NB or EB Min	SB or WB Max	SB or WB Min	Bridge Length	Span Type
SR 153 - Jct US 97 Pateros to Jct SR 20 Twisp Vicinity											
0.00		JCT US 97									
3.66	153/3	METHOW R	3.7 N JCT US 97	0001658A						291	CTB
4.22	153/4	METHOW R	4.3 N JCT US 97	0003704A		1507	1504			425	ST CTB
6.60	153/6	BLACK CANYON CR	6.6 N JCT US 97	0003583A						98	CTB
11.83	153/10	METHOW R	11.9 N JCT US 97	0002450A						476	CTB
12.61	153/11.25	RONS TIMBER CULVERT	12.6 N JCT US 97	00200040						6	TCULV
13.45	153/13	METHOW R	13.5 N JCT US 97	0002450B						415	CTB
14.00	153/14	METHOW R	14.0 N JCT US 97	0002450C						350	CTB
15.51	153/15	METHOW RIVER	15.5 N JCT US 97	0002450D						302	CTB
16.85	153/16	METHOW R	16.9 N JCT US 97	0003507A						454	CTB
18.91	153/17	METHOW R	18.9 N JCT US 97	0002450E						302	CTB
21.29	153/19.25	LIBBY CREEK	21.3 N JCT US 97	0003507B						22	CS
22.31	153/20	METHOW R	22.3 N JCT US 97	0001976A						438	CG
29.26	153/25C	BEAVER CK	29.3 N JCT US 97	0015890A						36	SCULV
30.74		JCT SR 20	30.8 N JCT US 97								

This page intentionally left blank.

SR 155

Milepost	Bridge Number	Crossing Name	Location	Structure Identification Number	Rdwy Width <= 20'	Vertical Clearances NB or EB Max	NB or EB Min	SB or WB Max	SB or WB Min	Bridge Length	Span Type
SR 155 - Jct US 2 Coulee City to Jct US 97 Omak											
0.00		JCT US 2									
8.76	155/4	LOWER LEWIS CR	8.8 N JCT US 2	0003668A						39	CS
14.50	155/6	UPPER LEWIS CR	14.4 N JCT US 2	0003668B						69	CTB
16.81	155/8	DEVILS CR	16.8 N JCT US 2	0003668C						169	CTB
19.12	155/10	NORTHRUP CR	19.1 N JCT US 2	0003668D						89	CTB
25.71		JCT SR 174	25.7 N JCT US 2								
28.04		MP EQUATION 26.24 BK = 28.04 AHD									
28.04		GRANT-DOUGLAS CO LINE	0.5 N JCT SR 174								
28.26	155/101	COLUMBIA R GRAND COULEE	0.2 N GRANT CO	000000JJ		1407	1407			1089	STrus CTB
28.36		DOUGLAS-OKANOGAN CO LINE	0.3 N GRANT CO								
78.93	155/110	OMAK CR	50.8 N GRANT CO	0008186A						95	CS
79.91	97/533	SR 155 UNDER US 97	51.2N GRANT CO	0007309B		1508	1508			58	CS
80.15		JCT SR 155 SPUR OMAK	51.5 N GRANT CO								
		(155/111SP) SEE SR 155 SPUR OMAK @ END OF ROUTE									
80.47		JCT US 97	51.8 N GRANT CO								
SR 155 - SPUR OMAK - JCT SR 155 TO SR 215											
80.15		JCT SR 155									
80.40	155/111SP	OKANOGAN RIVER	0.3 W JCT US 97	000000HD	2000					410	CA
80.52		JCT SR 215	0.4 W JCT SR 155								

This page intentionally left blank.

SR 160

Milepost	Bridge Number	Crossing Name	Location	Structure Identification Number	Rdwy Width <= 20'	Vertical Clearances NB or EB Max	NB or EB Min	SB or WB Max	SB or WB Min	Bridge Length	Span Type
SR 160 - Port Orchard to Pt Southworth Ferry											
0.00		JCT SR 16									
0.01	160/5	SR 160 OVER SR 16	JCT SR 16	0010602A						223	PCG
3.82	160/10.25	CURLEY CREEK BRIDGE	3.8 E JCT SR 16	08020600						21	CTB
SOUTHWORTH FERRY TERMINAL											
7.48	160/32FT	SOUTHWORTH FERRY TERMINAL	11.2 E JCT SR 16	0016322B	2000	1509	1509			105	SG TTC
7.48	160/32TR	SOUTHWORTH FT TRESTLE	11.2 E JCT SR 16	0005715A						421	SG TTC
VASHON FERRY TERMINAL											
7.48	160/102FT	VASHON FERRY SLIP 1	N END VASHON ISLAND	0014968A	2000	1509	1509			105	SG TTC
7.48	160/102TR	VASHON FT TRESTLE	N END VASHON ISLAND	0005713A						744	SG TTC
7.48	160/103FT	VASHON FERRY SLIP 2	N END VASHON ISLAND	00X3104A	2000	1509	1509			110	SG
7.48	160/104FTE	VASHON EXPRESS FERRY	N END VASHON ISLAND	0013499A						300	STrus PCS CFP
FAUNTLEROY FERRY TERMINAL											
7.48	160/106FT	FAUNTLEROY FERRY TERMINAL	3.0 W SR 509	0016322C	2000	1509	1509			105	SG TTC
7.48	160/106TR	FAUNTLEROY FT TRESTLE	3.0 W SR 509	0005714A						558	SG TTC

This page intentionally left blank.

SR 161

Milepost	Bridge Number	Crossing Name	Location	Structure Identification Number	Rdwy Width <= 20'	Vertical Clearances NB or EB Max	NB or EB Min	SB or WB Max	SB or WB Min	Bridge Length	Span Type
SR 161 - Jct SR 7 to Jct SR 18 Kitts Corner											
0.00		JCT SR 7									
1.86	161/1	LITTLE MASHELL RIVER	1.8 N JCT SR 7	0012982A						101	PCB
2.51	161/2	MASHEL RIVER BRIDGE	2.5 N JCT SR 7	0013070A						164	PCG
4.29	161/3	OHOP CR	4.3 N JCT SR 7	000000BG						56	CTB
10.10	161/6C	TANWAX CR	10.1 N JCT SR 7	00200074						21	CCULV
12.85	161/7.25	SOUTH MUCK CREEK	12.9 N JCY SR 7	00200126						6	CCULV
14.10	161/8.25	DRAINAGE CREEK CULVERT	14.1 N JCT SR 7	00200125						6	CCULV
25.67	161/10	SR 161 OVER SR 512	25.8 N JCT SR 7	0009010A						278	PCB
25.85		JCT SR 512 COINCIDENT 3.3 MILES (SR 512 MP 8.74 - 12.06)	25.8 N JCT SR 7								
26.95	512/29S	15TH AVE SW OC	1.1 N JCT SR 512	0009619A						194	CBOX
26.95	512/29N	15TH AVE SW OC	1.1 N JCT SR 512	0009010B						217	CBox
27.17	512/31S	SR 161 OVER MERIDIAN ST	1.3 N JCT SR 512	0009619B						220	CBOX
27.17	512/31N	MERIDIAN ST OC	1.3 N JCT SR 512	0009010C						237	CBOX
27.97	512/33	SR 161 UNDER 7TH AVE SE	2.2 N JCT SR 512	0009010D		1607	1607	1610	1608	276	PCB
28.23	512/35S	PUYALLUP R & CITY ST'S	2.4 N JCT SR 512	0009685A						1558	PCG CBox
28.23	512/35N	PUYALLUP R	2.4 N JCT SR 512	0009004A						1558	PCG CBox
28.69	512/38	SR 167 UNDER BENSTON DR	2.9 N JCT SR 512	0009075E		1908	1904	1708	1609	258	PCB
SR 161 NB EXITS - END COINCIDENCE (SR 512 - MP 12.06)											
29.07	512/40S	SR 161 NB UNDER SR 512	JCT SR 167 / SR 512	0013183A		1701	1701			338	PCG
29.07	512/40N	SR 161 NB UNDER SR 512	JCT SR 167 / SR 512	0009831A		2005	2005			337	PCG
		JCT SR 512 (SR 167 - MP 5.98)	JCT SR 167 / SR 512								
		JCT SR 167 COINCIDENT 0.8 MILES (SR 167 MP 5.98 - 5.26)	JCT SR 167 / SR 512								
29.38	167/21E	SR 161 OVER MILWAUKEE AVE	0.2 N JCT SR 167/SR 512	0009075A						143	CS
29.38	167/21W	SR 161 OVER MILWAUKEE AVE	0.2 N JCT SR 167/SR 512	0014126A						155	CS
		JCT SR 167 END COINCIDENCE (MP 5.26)	JCT SR 161/SR 167								
30.44	161/22	SR 161 OVER RAILROAD	0.6 N JCT SR 161/SR 167	0002410A						250	CTB
33.31		JCT MILTON WAY (OLD SR 514)	3.4 N JCT SR 161/SR 167								
33.80		PIERCE-KING CO LINE	3.9 N JCT SR 161/SR 167								
36.25		JCT SR 18	6.4 N JCT SR 161/SR 167								
35.46	161/102	SR 161 OVER I-5	5.6 JCT SR161/167	0006094D						406	PCB

This page intentionally left blank.

SR 162

Milepost	Bridge Number	Crossing Name	Location	Structure Identification Number	Rdwy Width <= 20'	Vertical Clearances NB or EB Max	NB or EB Min	SB or WB Max	SB or WB Min	Bridge Length	Span Type
SR 162 - Jct SR 410 Sumner to Jct SR 165 Burnett Vicinity											
0.00		JCT SR 410									
0.01	162/2	SR 162 OVER SR 410	JCT SR 410	0008102C						238	PCG
0.51	162/4	PUYALLUP R	0.5 E JCT SR 410	000000PA						232	PCG
3.21		MP EQUATION 0.83 = 3.21									
6.81	162/6	PUYALLUP R	4.4 E JCT SR 410	000000JD						210	CTrus CG
11.55	162/11	VOIGHTS CREEK	8.9 E JCT SR 410	0016635A						134	PCG
11.84		MP EQUATION 11.81 = 11.84									
13.00	PRT34195C	SR 162 UNDER ORTING PED TRAIL	10.6 E JCT SR 410	08642900		1403	1402			209	SG
13.19	162/14	CARBON RIVER	10.8 E JCT SR 410	00X3041A						234	PCG
13.97	162/15	S PRAIRIE CREEK	11.6 E JCT SR 410	0008606A						250	PCG
15.15	162/16	S PRAIRIE CR	12.8 E JCT SR 410	0008606B						227	PCB
15.55	162/17	S PRAIRIE CR	13.2 E JCT SR 410	0008606C						225	PCG
15.95	162/18	S PRAIRIE CR	13.6 E JCT SR 410	0008606D						217	PCG
17.70	162/20	S PRAIRIE CR	15.3 E JCT SR 410	0005142A						120	CBox
19.64	162/22	SPIKETON CREEK	17.3 E JCT SR 410	000000JP						226	CBox
19.78		JCT SR 165	17.4 E JCT SR 410								

This page intentionally left blank.

SR 163

Milepost	Bridge Number	Crossing Name	Location	Structure Identification Number	Rdwy Width <= 20'	Vertical Clearances NB or EB Max	NB or EB Min	SB or WB Max	SB or WB Min	Bridge Length	Span Type
SR 163 - Jct SR 16 UC to Pt Defiance Ferry Terminal											
0.00		JCT SR 16									
0.00	16/31W	SR 163 (PEARL ST) UNDER SR 16	JCT SR 16	0012245A		1911	1901			257	PTCBox
0.01	16/31E	SR 163 (PEARL ST) UNDER SR 16	JCT SR 16	0016767E		2209	2209			269	PTCBox
POINT DEFIANCE FERRY TERMINAL											
3.37	163/27FT	PT DEFIANCE FERRY TERMINAL	PT DEFIANCE-TACOMA	00X3158A	2000	1509	1509			108	STrusTTC
3.37	163/27TR	PT DEFIANCE FT TRESTLE	PT DEFIANCE-TACOMA	0012701A	2000					81	TTT
TAHLEQUAH FERRY TERMINAL											
3.37	163/28FT	TAHLEQUAH FERRY TERMINAL	SO. END VASHON IS	00X3158B	2000	1509	1509			108	STrus TTC
3.37	163/28TR	TAHLEQUAH FT TRESTLE	SO. END VASHON IS	0005814A	2000					282	STrus TTC

SR 164

Milepost	Bridge Number	Crossing Name	Location	Structure Identification Number	Rdwy Width <= 20'	Vertical Clearances NB or EB Max	NB or EB Min	SB or WB Max	SB or WB Min	Bridge Length	Span Type
SR 164 - Jct SR 18 Auburn to Jct SR 410 Enumclaw											
0.31		JCT SR 18	JCT SR 18								
0.31	18/10	SR 164 UNDER SR 18	JCT SR 18	0006066A		1601	1411			82	CS
1.49	164/15	SR 164 OVER R ST	1.1 E JCT SR 18	000000OT						200	POBX
14.52		JCT SR 169	14.2 E JCT SR 18								
15.13		JCT SR 410	0.5 E JCT SR 164								

This page intentionally left blank.

SR 165

Milepost	Bridge Number	Crossing Name	Location	Structure Identification Number	Rdwy Width <= 20'	Vertical Clearances NB or EB Max	NB or EB Min	SB or WB Max	SB or WB Min	Bridge Length	Span Type
SR 165 - Mt Rainier National Park to Jct SR 410 Buckley											
0.00		RAINIER NATIONAL PARK MOWICH									
11.50	165/10	CARBON R	11.6 N RAINIER PARK	0002950A	1703					494	SA TTC
		BRIDGE 165/10 POSTED									
		(SEE POSTED BRIDGES IN FRONT OF BRIDGE LIST)									
11.90	165/11	GULCH NO 3 (HALF BRIDGE)	11.9 N RAINIER PARK	0005632A						92	TTC
11.93	165/12	GULCH NO 2	12.0 N RAINIER PARK	0005632B						105	TTC
12.03	165/13	GULCH NO 1	12.1 N RAINIER PARK	0005632C						92	TTC
16.38	165/16	WILKESON CREEK	16.4 N RAINIER PARK	000000EI	2000					45	CEFA
16.75	165/17	WILKESON CREEK	16.8 N RAINIER PARK	0002687A						77	CEFA
17.17	165/18	WILKESON CREEK	17.2 N RAINIER PARK	0008217A						83	CS
18.80	165/20	SO PRAIRIE CRK-BURNETT	18.9 N RAINIER PARK	0011802A						571	WSG
19.57		JCT SR 162	19.6 N RAINIER PARK								
21.24		JCT SR 410	1.7 N JCT SR 162								

SR 166

Milepost	Bridge Number	Crossing Name	Location	Structure Identification Number	Rdwy Width <= 20'	Vertical Clearances NB or EB Max	NB or EB Min	SB or WB Max	SB or WB Min	Bridge Length	Span Type
SR 166 - Jct SR 16 to Eastern Port Orchard City Limits											
0.00		JCT SR 16									
0.35	16/205	SR 166 UNDER SR 16	JCT SR 16	0005237A		1811	1811			228	CBox
3.36	166/21.25	BLACKJACK CREEK	3.4 E JCT SR 16	0004210A						22	CS
3.97	166/24	SR 166 UNDER MITCHELL RD	4.0 E JCT SR 16	0003062A		2109	2109			157	CTB
5.10		END ROUTE (VIC WHITTIER AVE)									

This page intentionally left blank.

Milepost	Bridge Number	Crossing Name	Location	Structure Identification Number	Rdwy Width <= 20'	Vertical Clearances NB or EB Max	NB or EB Min	SB or WB Max	SB or WB Min	Bridge Length	Span Type
SR 167 - Jct I-5 Tacoma To Jct SR 900											
PUYALLUP RIVER INTERCHANGE (SEE PAGE 24)											
JCT SR 167 - I-5											
SRMP 0.00 TO 0.25											
CS 270701 UU											
0.0 N JCT I-5											
SR 167 MAINLINE NORTHBOUND FROM BAY STREET											
	5/453	SR 167 NB UNDER I-5		0006821A		1607	1605			121	PCB
	167/11E	SR 167 NB OVER DRAINAGE		0006979F	2000					230	CS
SR 167 MAINLINE SOUTHBOUND TO BAY STREET											
	5/456E	SR 167 SB UNDER I-5		0006613A				2705	2607	1470	PCB
	5/456W	SR 167 SB UNDER I-5		0006613B				2003	1903	1455	PCB
SOUTHBOUND ON 167 TO NORTHBOUND ON I-5											
	5/456E	S-N RAMP UNDER I-5		0006613A				2705	2607	1470	PCB
	5/456W	S-N RAMP UNDER I-5		0006613B				2003	1903	1455	PCB
	5/453	S-N RAMP UNDER I-5		0006821A				1607	1605	121	PCB
	5/454N-N	S-N RAMP UNDER N-N RAMP		0006979C				1600	1508	218	CBOX
	5/455E-N	S-N RAMP OVER DRAINAGE		0006979H						134	CS
SOUTHBOUND ON 167 TO SOUTHBOUND ON I-5											
	5/456E	S-S RAMP UNDER I-5		0006613A				2705	2607	1470	PCB
	5/456W	S-S RAMP UNDER I-5		0006613B				2003	1903	1455	PCB
	167/11S-S	S-S RAMP OVER DRAINAGE		0006979G						86	CS
	5/455S-N	S-S RAMP UNDER S-N RAMP		0006979E	2000			1603	1603	184	CBOX
END PUYALLUP RIVER INTERCHANGE											
0.64	167/13	SR 167 OVER RAILROAD	0.7 N JCT I-5	0001784A						211	CTB
3.69	167/16	CLARK CR	3.7 N JCT I-5	0008682A						131	CS
5.26B		BEGIN EQUATION (BACK MILEAGE)	5.3 N JCT I-5								
6.40B	167/20E	PUYALLUP RIVER	0.2 S JCT SR 161	0003960A		1804	1804			477	STrus TTC PRCB
6.40B	167/20W	PUYALLUP RIVER	0.2 S JCT SR 161	0008903A						541	PCG CBox
		BRIDGE 167/20E POSTED									
		(SEE POSTED BRIDGES IN FRONT OF BRIDGE LIST)									
6.54		MP EQUATION 6.54 BACK = 5.26 AHEAD									
5.26		JCT SR 161	6.2 N JCT I-5								
5.72	167/21E	SR 167 OVER MILWAUKEE AVE	0.4 N JCT SR 161	0009075A						143	CS
5.72	167/21W	SR 167 OVER MILWAUKEE AVE	0.4 N JCT SR 161	0014126A						155	CS
5.98	512/40N	SR 167 UNDER SR 512	0.7 N JCT SR 161	0009831A		1811	1810	1908	1905	337	PCG
5.98		JCT SR 512 (SR 161 END COINCIDENCE)	0.7 N JCT SR 161								

SR 167 Milepost	Bridge Number	Crossing Name	Location	Structure Identification Number	Rdwy Width <= 20'	Vertical Clearances NB or EB Max	NB or EB Min	SB or WB Max	SB or WB Min	Bridge Length	Span Type
5.99	512/40S	SR 167 UNDER SR 512	0.7 N JCT SR 161	0013183A		1702	1702	1608	1608	338	PCG
6.81	167/25E	SR 167 OVER S-E RAMP	0.7 N JCT SR 512	0009075B						161	CS
6.82	167/25W	SR 167 OVER S-E RAMP	0.7 N JCT SR 512	0013042A						150	CS
SOUTHBOUND SR 167 TO EASTBOUND SR 410											
6.82	167/25W	S-E RAMP UNDER SR 167	0.7 N JCT SR 512	0013042A				1703	1703	150	CS
6.82	167/25E	S-E RAMP UNDER SR 167	0.7 N JCT SR 512	0009075B				1801	1801	161	CS
7.04	167/30W	SR 167 OVER W-S RAMP	0.2 N JCT SR 410	0013042B						270	CBOX
7.05	167/30E	SR 167 OVER W-S RAMP	0.2 N JCT SR 410	0009075C						234	CBOX
7.06		JCT SR 410	1.1 N JCT SR 512								
7.19	167/32W	SR 167 OVER VALLEY AVE & UPRR	0.4 N JCT SR 410	0013042C						1012	PCB
7.22	167/32E	SR 167 OVER VALLEY AVE & UPRR	0.4 N JCT SR 410	0009075D						925	PCB
7.56	167/34E	WEST VALLEY HWY OC	0.7 N JCT SR 410	0009118A						290	PCB
7.56	167/34W	W VALLEY HWY OC	0.7 N JCT SR 410	0013042D						290	PCB
SR 167 MAINLINE SOUTHBOUND FROM WEST VALLEY HWY											
9.38	167/37C	SR 167 SB ON RMP OVR SOATON CR	2.1 N JCT SR 410	0016597D						35	CCULV
SR 167 MAINLINE SOUTHBOUND TO WEST VALLEY HWY											
9.42	167/37.5C	SR 167 SB OFF RP OVR SOATON CR	2.1 N JCT SR 410	0016597C						35	CCULV
9.64	167/38	SR 167 UNDER 24TH ST	2.8 N JCT SR 410	0016597A		1502	1502	1502	1502	382	PCG
9.98	167/39C	SR 167 OVER SOATON CREEK	3.1 N JCT SR 410	0016597B						32	SCULV
10.66	167/40E	SR 167 OVER 8TH ST E	3.6 N JCT SR 410	0010558A						185	PCB
10.68	167/40W	SR 167 OVER 8TH ST E	3.6 N JCT SR 410	0013042E						185	PCB
STEWART RD OVER SOATAN CREEK CULVERT											
10.68	167/40C	STEWART RD OVER SOATON CREEK	3.6 N JCT SR 410	00200427						21	CCULV
11.17		PIERCE-KING CO LINE	4.3 N JCT SR 410								
11.70	167/102	SR 167 OVER THIRD AVE SW	0.5 N PIERCE CO.	0010513A						164	PCB
12.26	167/104	SR 167 OVER ELLINGSON RD	1.1 N PIERCE CO	0010513B						163	PCG
12.69	167/106	SR 167 OVER FIRST AVE N	1.5 N PIERCE CO	0010513C						146	PCG
13.85	167/110	SR 167 UNDER 15TH ST SW	2.3 N PIERCE CO	0009236A		1604	1604	1604	1604	369	CBox
15TH ST WB TO SR 167 SB											
13.85	167/110	W-S RAMP UNDER 15TH ST SW	2.3 N PIERCE CO	0009236A				1604	1604	369	CBox
WEST AUBURN INTERCHANGE **JCT SR 167 - SR 18** **SRMP 13.85 TO 14.70** **CS 176503 U** **1.9 N PIERCE CO**											
SR 167 MAINLINE											
	167/112E	SR 167 OVER SR 18		0009236B						343	PCG
	167/112W	SR 167 OVER SR 18		0009236C						335	PCG

SR 167 Milepost	Bridge Number	Crossing Name	Location	Structure Identification Number	Rdwy Width <= 20'	Vertical Clearances NB or EB Max	NB or EB Min	SB or WB Max	SB or WB Min	Bridge Length	Span Type
SR 167 NORTHBOUND TO SR 18 EASTBOUND											
	167/111W-N	N-E RAMP UNDER W-N RAMP		0009236D		1603	1603			273	CBox
SR 167 SOUTHBOUND TO SR 18 WESTBOUND											
	167/112S-W	S-W RAMP W VALLEY HWY OC		0009236E						314	PCB
SR 167 SOUTHBOUND TO SR 18 EASTBOUND											
	167/112W	S-E RAMP OVER SR 18		0009236C						335	PCG
	167/112W	S-E RAMP UNDER SR 167		0009236C				1610	1603	335	PCG
	167/112E	S-E RAMP SR 167 UC		0009236B				1901	1807	343	PCG
	167/112W-N	S-E RAMP UNDER W-N RAMP		0009236F				1705	1702	331	PCG
15TH ST SW TO SR 167 NORTHBOUND											
	167/111W-N	NB RAMP OVER N-E RAMP		0009236D						273	CBox
	167/112W-N	NB RAMP OVER SR 18		0009236F						331	PCG
END WEST AUBURN INTERCHANGE											
14.77	167/115	SR 167 UNDER W MAIN ST	0.1 N JCT SR 18	0008853A		1611	1610	1709	1709	383	CBox
15.77	167/116	SR 167 UNDER 15TH ST NW	1.1 N JCT SR 18	0008853B		1703	1700	1610	1607	275	PCG
17.00	167/117	SR 167 UNDER 37TH ST NW	2.3 N JCT SR 18	0008853C		1609	1607	1611	1608	273	PCG
17.93	167/119	SR 167 UNDER S 277TH ST	3.2 N JCT SR 18	0008441A		1603	1603	1603	1603	196	PCG
19.04	167/121E	GREEN R	4.3 N JCT SR 18	0008114A						241	PCG CBox
19.04	167/121W	GREEN R	4.3 N JCT SR 18	0008114B						241	PCG CBOX
19.60	167/122E	SR 167 OVER SR 516	4.9 N JCT SR 18	0008114C						190	PCG
19.60	167/122W	SR 167 OVER SR 516	4.9 N JCT SR 18	0008114D						190	PCG
19.60		JCT SR 516	4.9 N JCT SR 18								
19.83	167/123E	SR 167 OVER MEEKER ST	0.2 N JCT SR 516	0008114E						158	PCG
19.83	167/123W	SR 167 OVER MEEKER ST	0.2 N JCT SR 516	0008114F						158	PCG
20.20	167/124E	SR 167 OVER JAMES ST	0.6 N JCT SR 516	0008114G						191	PCB
20.20	167/124W	SR 167 OVER JAMES ST	0.6 N JCT SR 516	0008114H						191	PCB
20.40	167/125E	SR 167 OVER RAILROAD	0.8 N JCT SR 516	0008175A						348	PCB
20.40	167/125W	SR 167 OVER RAILROAD	0.8 N JCT SR 516	0008175B						360	PCB
20.70	167/126E	SR 167 OVER 4TH ST	1.1 N JCT SR 516	0008175C						246	PCB
20.70	167/126W	SR 167 OVER 4TH ST	1.1 N JCT SR 516	0008175D						246	PCB
20.96	167/127E	SR 167 OVER RAILROAD	1.4 N JCT SR 516	0008175E						314	SG
20.96	167/127W	SR 167 OVER RAILROAD	1.4 N JCT SR 516	0008175F						314	SG
21.31	167/128E	SR 167 OVER 84TH AVE S	1.7 N JCT SR 516	0008114I						229	PCB
21.31	167/128W	SR 167 OVER 84TH AVE S	1.7 N JCT SR 516	0008114J						229	PCB
22.38	167/129	SR 167 UNDER S 212TH ST	1.8 N JCT SR 516	000000QC		1800	1800	1606	1606	317	PCG

SR 167

Milepost	Bridge Number	Crossing Name	Location	Structure Identification Number	Rdwy Width <= 20'	Vertical Clearances NB or EB Max	NB or EB Min	SB or WB Max	SB or WB Min	Bridge Length	Span Type
NB SR 167 TO S 212TH ST											
22.38	167/129N-E	N-E RAMP	1.8 N JCT SR 516	0013037A						134	CS
SB SR 167 TO S 212TH ST											
22.38	167/129S-W	S-W RAMP	1.8 N JCT SR 516	0013037B						137	CS
S 212TH ST TO SB SR 167											
22.39	167/129E-S	EW-S RAMP	1.8 N JCT SR 516	0013037C						136	CS
22.63	167/130	SR 167 UNDER S 208TH ST	2.0 N JCT SR 516	0007085A		1700	1700	1700	1700	246	PCG
23.64	167/131.25	SPRINGBROOK CREEK	3.0 N JCT SR 516	0016530A						10	CCulv
24.42	167/133	SR 167 UNDER S 180TH ST	3.8 N JCT SR 516	0007085B		1610	1610	1610	1610	240	PCB
25.68	167/137.25	PANTHER CREEK	4.1 N JCT SR 516	0018260A						19	SCulv
26.28	405/15	SR 167 UNDER I-405	5.7 N JCT SR 516	0007376A		1604	1601	1601	1601	188	PCG
26.28		JCT I-405	5.7 N JCT SR 516								
26.31	405/15S-S	SR 167 UNDER S-S RAMP	5.7 N JCT SR 516	0016145A		2010	2010	1905	1905	505	SG
SR 167 NORTHBOUND TO I-405 SOUTHBOUND											
26.31	405/15S-S	N-S RAMP UNDER S-S RAMP	5.7 N JCT SR 516	0016145A		1611	1611			505	SG
26.90	167/139	SR 167 UNDER RAILROAD	0.6 N JCT I-405	00200421		1605	1605	1804	1800	183	
27.17		JCT SR 900	0.9 N JCT I-405								
27.28		JCT SR 900 COUPLET 2ND ST	1.0 N JCT I-405								

SR 169

Milepost	Bridge Number	Crossing Name	Location	Structure Identification Number	Rdwy Width <= 20'	Vertical Clearances NB or EB Max	NB or EB Min	SB or WB Max	SB or WB Min	Bridge Length	Span Type
SR 169 - Jct SR 164 Enumclaw to Jct I-405 Renton											
0.00		JCT SR 164									
1.51	169/4	NEWAUKUM CREEK	1.5 N JCT SR 164	0013329A						47	PCS
5.20	169/8	GREEN RIVER-DAN EVANS BR	5.3 N JCT SR 164	000000IR						688	STrus
10.41	169/12	SR 169 OVER RAILROAD	10.4 N JCT SR 164	0002352A						153	CTB
11.44		JCT SR 516	11.4 N JCT SR 164								
13.88	169/15.25	SR 169 OVER PEDESTRIAN PATH	2.4 N JCT SR 516	0013101A						18	SCULV
15.00	169/18	CEDAR RIVER #1	3.6 N JCT SR 516	0013791A						244	PCB
15.21	18/28S	SR 169 UNDER SR 18	3.8 N JCT SR 516	0016611C		2107	2106			521	PCG
15.21	18/28N	SR 169 UNDER SR 18	3.8 N JCT SR 516	0016611D		2809	2809			603	PCG
15.21		JCT SR 18	3.8 N JCT SR 516								
16.00	169/20	CEDAR R NO 2	1.9 N JCT SR 18	0003703A						130	SG
22.20	169/23.25	DRAINAGE CHANNEL	8.1 N JCT SR 18	0014298C						8	CCULV
23.10	169/24	CEDAR RIVER NO. 3	9.0 N JCT SR 18	0014298A						156	PCG
23.11	169/24BP	CEDAR R BICYCLE/PED BR	9.0 N JCT SR 18	0003703B						153	SG CTB
23.45	169/30.15	MAPLEWOOD AREA DRAINAGE	9.3 N JCT SR 18	0014298B						20	CCULV
23.60	169/30.25	WILDWOOD CR	9.5 N JCT SR 18	0014298D						8	CCULV
24.33	169/30P	PEDESTRIAN HALF BRIDGE	10.2 N JCT SR 18	0009500A						538	CS
25.23	405/20	SR 169 UNDER I-405	11.1 N JCT SR 18	0014052F		1601	1601	1601	1601	120	PCG
25.23		JCT I-405	11.1 N JCT SR 18								
25.26		JCT SR 900	11.1 N JCT SR 18								

SR 170

Milepost	Bridge Number	Crossing Name	Location	Structure Identification Number	Rdwy Width <= 20'	Vertical Clearances NB or EB Max	NB or EB Min	SB or WB Max	SB or WB Min	Bridge Length	Span Type
SR 170 - Jct SR 17 to Warden											
0.00		JCT SR 17									
2.37	170/6	EAST LOW CANAL	2.4 E JCT SR 17	0011702A						134	PCB
3.68		HIGHWAY END	3.7 E JCT SR 17								

This page intentionally left blank.

SR 171

Milepost	Bridge Number	Crossing Name	Location	Structure Identification Number	Rdwy Width <= 20'	Vertical Clearances NB or EB Max	NB or EB Min	SB or WB Max	SB or WB Min	Bridge Length	Span Type
SR 171 - Jct I-90 Moses Lake to Jct SR 17 Moses Lake											
0.00		JCT I-90									
0.01	171/5	SR 171 OVER I-90	JCT I-90	0015898A						222	PCG
3.82		JCT SR 17	3.8 N JCT I-90								

SR 172

Milepost	Bridge Number	Crossing Name	Location	Structure Identification Number	Rdwy Width <= 20'	Vertical Clearances NB or EB Max	NB or EB Min	SB or WB Max	SB or WB Min	Bridge Length	Span Type
SR 172 - Jct US 2 Farmer To Jct SR 17 Sims Corner											
0.00		JCT US 2									
35.08		JCT SR 17	35.1 N JCT US 2								

SR 173

Milepost	Bridge Number	Crossing Name	Location	Structure Identification Number	Rdwy Width <= 20'	Vertical Clearances NB or EB Max	NB or EB Min	SB or WB Max	SB or WB Min	Bridge Length	Span Type
SR 173 - Jct SR 17 Bridgport to Jct US 97 Brewster											
0.00		JCT SR 17									
10.62		MP EQUATION 10.49 = 10.62									
10.64	173/10	BREWSTER BRIDGE	10.7 N JCT SR 17	0008566A						1633	WSG
10.80		DOUGLAS-OKANOGAN CO LINE	10.8 N JCT SR 17								
11.99		JCT US 97	1.3 N DOUGLAS CO								

This page intentionally left blank.

SR 174

Milepost	Bridge Number	Crossing Name	Location	Structure Identification Number	Rdwy Width <= 20'	Vertical Clearances NB or EB Max	NB or EB Min	SB or WB Max	SB or WB Min	Bridge Length	Span Type
SR 174 - Jct SR 17 Leahy to Jct SR 21 Wilbur											
0.00		JCT SR 17									
19.55		JCT SR 174 SPUR CROWN POINT	19.5 E JCT SR 17								
19.69		DOUGLAS-GRANT CO LINE	0.1 E JCT SR 174								
20.88	174/102	COLUMBIA BASIN CANAL	1.2 E DOUGLAS CO	000000LP						227	CTB
21.49		JCT SR 155	1.8 E DOUGLAS CO								
23.38		GRANT-LINCOLN CO LINE	1.9 E JCT SR 155								
37.43	174/205	CORBETT CR	14.1 E GRANT CO	0004232A						105	CS
40.66		JCT SR 21	17.3 E GRANT CO								
SR 174 SPUR - SR 174 TO CROWN POINT VISTA											
19.55		JCT SR 174 BEGIN SPUR									
20.92		CROWN POINT STATE PARK	1.4 E JCT SR 174								

SR 181

Milepost	Bridge Number	Crossing Name	Location	Structure Identification Number	Rdwy Width <= 20'	Vertical Clearances NB or EB Max	NB or EB Min	SB or WB Max	SB or WB Min	Bridge Length	Span Type
SR 181 - Jct SR 516 Kent to Jct I-405											
5.32		JCT SR 516 BEGIN ROUTE									
8.16	181/11	SLOUGH	2.6 N JCT SR 516	0008509A						43	CTB
8.28	181/12	MILL CREEK	2.6 N JCT SR 516	0008509B						38	CEFA CTB
11.37	405/11	SR 181 UNDER I-405	5.5 N JCT SR 516	0007249D		1804	1801	1806	1803	173	PCB
11.37		JCT I-405	5.5 N JCT SR 516								

This page intentionally left blank.

I-182 Milepost	Bridge Number	Crossing Name	Location	Structure Identification Number	Rdwy Width <= 20'	Vertical Clearances NB or EB Max	NB or EB Min	SB or WB Max	SB or WB Min	Bridge Length	Span Type
I-182 - Jct I-82 to Jct US 395											
0.00	82/255S	I-182 UNDER I-82	JCT I-82	0012451C		1608	1608	1610	1610	256	PTCBox
0.00	82/255N	I-182 UNDER I-82	JCT I-82	0012451D		1605	1605	1608	1608	256	PTCBox
0.00		JCT US 12 COINCIDENT 15.2 MILES									
0.84	182/1S	I-182 OVER N DALLAS RD	0.8 E JCT I-82	0012451A						136	PCG
0.84	182/1N	I-182 OVER N DALLAS RD	0.8 E JCT I-82	0012451B						143	PCG
2.42	182/7W	I-182 UNDER KEENE RD	2.4 E JCT I-82	0012217A		2004	2001	2004	2004	358	PTCBox
2.46	182/7E	I-182 UNDER KEENE RD	2.5 E JCT I-82	0012217B		1705	1608	1608	1606	418	SBOX
2.93	182/9	I-182 UNDER QUEENSGATE DR	2.9 E JCT I-82	0012217C		1611	1606	1609	1603	294	PTCBox
3.54	182/10S	YAKIMA R-R.C.BREMMER BR	3.6 E JCT I-82	0011950A						824	PTCBox
3.54	182/10N	YAKIMA R-R.C.BREMMER BR	3.6 E JCT I-82	0011950B						816	PTCBox
SR 240 INTERCHANGE MP 3.75 TO MP 4.30 CS 0314											
MAINLINE											
	182/11	I-182 UNDER DOE RAILWAY		0012207B		2606	2606	2500	2401	500	SBOX
	240/8	I-182 UNDER SR 240		0012207D		1707	1707	1703	1703	386	PTCBox
EB I-182 TO WB SR 240											
	182/11	EB-I-182 TO WB SR 240		0012207B		1810	1707			500	SBOX
	240/8	I-182 UNDER SR 240		0012207D		1707	1707			386	PTCBox
	240/8	SR 240 OVER I-182		0012207D						386	PTCBox
FROM RICHLAND VIA AARON WAY TO WB I-182											
	182/10W-W	AARON WAY OVER W-W RAMP		0012207E						198	PTCBox
	182/11	I-182 UNDER DOE RAILWAY		0012207B				1602	1602	500	SBOX
WB I-182 TO WB SR 240											
	182/10W-W	W-W RAMP UNDER AARON WAY		0012207E				1701	1610	198	PTCBox
END SR 240 INTERCHANGE											
4.42	182/12	I-182 UNDER JADWIN AVE	0.5 E JCT SR 240	0012207C		2009	1902	1900	1900	310	PTCBox
GEORGE WASHINGTON WAY INTERCHANGE SRMP 4.51 TO 5.40 CS 0314											
MAINLINE											
	182/13S-E	I-182 UNDER S-E RAMP		0012558A		2011	1805	1611	1611	435	PTCBox
	182/14	I-182 UNDER SR 240/GEORGE WASH		0012207F		1703	1608	1706	1606	412	PTCBox
	240/11W-W	I-182 UNDER SR 240 W-W RAMP		0012558E		1808	1808	1708	1708	338	PTCBox

I-182

Milepost	Bridge Number	Crossing Name	Location	Structure Identification Number	Rdwy Width <= 20'	Vertical Clearances NB or EB Max	NB or EB Min	SB or WB Max	SB or WB Min	Bridge Length	Span Type
E-E RAMP (EB I-182 TO EB SR 240)											
	182/13S-E	E-E RAMP UNDER S-E RAMP				2201	2102			435	PTCBox
	182/14S-E	E-E RAMP UNDER S-E RAMP				1711	1711			368	PTCBox
E-N RAMP (EB I-182 TO GEORGE WASHINGTON WAY NB)											
	182/13S-E	E-N RAMP (I-182) UNDER S-E RAM				2002	1908			435	PTCBox
	182/14	E-N RAMP (I-182) UNDER SR 240				1703	1608			412	PTCBox
	182/14	E-N RAMP (SR 240) OVER I-182								412	PTCBox
	240/10W-W	E-N RMP (GW.WAY) UNDER W-W RMP				1801	1801			248	PTCBox
W-E RAMP (WB I-182 TO EB SR 240)											
	240/11W-W	W-E RAMP (I-182) UNDER W-W RMP						1807	1807	338	PTCBox
	182/14	W-E RAMP (I-182) UNDER SR 240						1706	1606	412	PTCBox
	182/14	W-E RAMP - SR 240 OVER I-182								412	PTCBox
	182/14S-E	W-E RAMP (SR240) UNDER S-E RMP						1609	1606	368	PTCBox
W-N RAMP (WB I-182 TO GEORGE WASHINGTON WAY NB)											
	240/11W-W	W-N RAMP (I-182) UNDER W-W RMP						1703	1703	338	PTCBox
	240/10W-W	W-N RAMP (I-182) UNDER W-W RMP						1804	1804	248	PTCBox
S-E RAMP (GEORGE WASHINGTON WAY SB TO I-182 EB)											
	240/9W-W	S-E RAMP (I-182) UNDER W-W RMP				1702	1702			145	PTCBox
	182/13S-E	S-E RAMP (I-182) OVER I-182								435	PTCBox
	182/14S-E	S-E RAMP (I-182) OVER SR 240								368	PTCBox
	182/15S-E	S-E RAMP (I-182) OVER W-W RAMP								126	PTCBox
END GEORGE WASHINGTON WAY INTERCHANGE											
4.95		JCT SR 240 END COINCIDENCE									
5.87	182/16S	COL R LEE-VOLPENTEST BR	2.1 E JCT SR 240	0012042A						1950	PTCBox
5.87	182/16N	COL R LEE-VOLPENTEST BR	2.1 E JCT SR 240	0012042B						1950	PTCBox
6.04		BENTON-FRANKLIN COUNTY LINE	2.1 E JCT SR 240								
7.31	182/17	I-182 UNDER ROAD 100	1.3 E BENTON CO	0012236A		2306	2110	1911	1801	350	POBX
9.33	182/18	I-182 UNDER COUNTY RD 68	3.2 E BENTON CO	0012236C		1605	1605	1804	1707	382	PTCBox
10.78	182/18.8C	FCID CANAL CULVERT	4.9 E BENTON CO	0012236I						27	SCULV
10.80	182/19S	I-182 OVER ARGENT RD	4.9 E BENTON CO	0012236B						130	PCG
10.80	182/19N	I-182 OVER ARGENT RD	4.9 E BENTON CO	0012236G						146	PCG
12.24		JCT US 395 COINCIDENT 2.1 MILES	7.3 E BENTON CO								
12.25	182/20W-S	I-182 UNDER US 395 SB	6.4 E BENTON CO	0012236E		1901	1802	2202	2005	326	PTCBox
12.26	182/20N-W	I-182 UNDER US 395 NB	6.4 E BENTON CO	0012236H		1810	1800	2108	1911	307	PTCBox
I-182 WB TO US 395 SB											
12.30	182/20N-W	W-S RAMP UNDER US 395 NB	6.4 E BENTON CO	0012236H				2108	1911	307	PTCBox
12.30	182/20W-S	W-S RAMP UNDER US 395 SB	6.4 E BENTON CO	0012236E				2202	2005	326	PTCBox
12.30	182/20W-S	W-S RAMP OVER I-182	6.4 E BENTON CO	0012236E						326	PTCBox

I-182

Milepost	Bridge Number	Crossing Name	Location	Structure Identification Number	Rdwy Width <= 20'	Vertical Clearances NB or EB Max	NB or EB Min	SB or WB Max	SB or WB Min	Bridge Length	Span Type
I-182 EB COLLECTOR DISTRIBUTOR											
12.30	182/20W-S	EBCD UNDER US 395	6.4 E BENTON CO	0012236E		1610	1610			326	PTCBox
12.30	182/20N-W	EBCD UNDER US 395	6.4 E BENTON CO	0012236H		1700	1700			307	PTCBox
12.68	182/21S	I-182 OVER N 20TH AVE	6.8 E BENTON CO	0012236F						160	PCG
12.68	182/21N	I-182 OVER N 20TH AVE	6.8 E BENTON CO	0008422B						160	PCG
13.76	182/22S	I-182 OVER N 4TH AVE	7.8 E BENTON CO	0007410A						163	PCG
13.76	182/22N	I-182 OVER N 4TH AVE	7.8 E BENTON CO	0008422C						177	PCG
13.83	182/23S	I-182 OVER RAILROAD	7.9 E BENTON CO	0007410B						456	SG
13.83	182/23N	I-182 OVER RAILROAD	7.9 E BENTON CO	0008422D						456	SG
PASCO INTERCHANGE											
JCT US 12 & US 395 & SR 397											
SRMP 14.37											
CS 1111											
8.3 E BENTON CO											
I-182 MAINLINE											
	395/105	I-182 UNDER US 395		0009306A		2105	2007	1811	1803	332	CBox
EB ON I-182 TO NB ON US 395											
	395/105	I-182 UNDER US 395		0009306A		2300	2206			332	CBox
	395/105	US 395 OVER I-182		0009306A						332	CBox
I-182 WB TO SR 397											
	395/105	RAMP UNDER US 395		0009306A				1705	1705	332	CBox
	395/105	US 395 OVER I-182 / US 12		0009306A						332	CBox
END PASCO INTERCHANGE											
14.37		JCT US 395 END COINCIDENCE									
15.19		JCT US 12 END COINCIDENCE - END ROUTE									

This page intentionally left blank.

SR 193

Milepost	Bridge Number	Crossing Name	Location	Structure Identification Number	Rdwy Width <= 20'	Vertical Clearances NB or EB Max	NB or EB Min	SB or WB Max	SB or WB Min	Bridge Length	Span Type
SR 193 - Jct SR 128 to Port of Wilma											
0.51		JCT SR 128									
1.07		PORT OF WILMA									
3.09		END ROUTE	2.6 N SR 128								

SR 194

Milepost	Bridge Number	Crossing Name	Location	Structure Identification Number	Rdwy Width <= 20'	Vertical Clearances NB or EB Max	NB or EB Min	SB or WB Max	SB or WB Min	Bridge Length	Span Type
SR 194 - Almota To US 195 Pullman											
0.00		PORT OF ALMOTA									
ACCESS BUSCH (194/1) - EAST OF BEGINNING OF SR 194											
0.01	194/1	BUSCH	PORT OF ALMOTA	08150200						60	PCBTG
0.04	194/2	SR 194 UNDER RAILROAD	0.04 E OF ALMOTA	08591700		3509	3503			280	SG
6.15	194/5.25	ELLIOT GAY	6.1 E OF ALMOTA	08491800						20	CTB
7.06	194/8.25	AESCHLIMAN	7.1 E OF ALMOTA	08412600						20	CTB
8.10	194/10.25	BRANNON	8.1 E OF ALMOTA	08398300						20	CTB
13.98	194/15	UNION CENTER	14.0 E OF ALMOTA	08490200						70	PCBTG
15.08	194/17.25	UNION FLAT CR BRANCH CULVERT	15.1 E OF ALMOTA	00200317						11	MCULV
20.23	194/22.25	CATTLE PASS	20.3 E OF ALMOTA	00200318						7	TCulv
21.01		JCT US 195									

This page intentionally left blank.

US 195

Milepost	Bridge Number	Crossing Name	Location	Structure Identification Number	Rdwy Width <= 20'	Vertical Clearances NB or EB Max	NB or EB Min	SB or WB Max	SB or WB Min	Bridge Length	Span Type
US 195 - Idaho/Wash Border (Vicinity SR 95) to Jct I-90 Spokane											
0.06		JCT SR 195 SPUR GENESSE (TO US 95)	0.3 N JCT SHOEMKR								
SIDE APPROACH ACCESS (195/6A)											
7.49	195/6A	UNION FLAT CR SIDE APPR	7.5 N JCT US 95	0008130A	1800					76	CS
9.44	195/8	UNION FLAT CREEK	9.4 N JCT SR 95	0013291A						165	PCBTG
11.97	195/13.25	DRAINAGE RELIEF	12.0 N JCT US 95	00200304						7	CCULV
14.31	195/14.25	DRAINAGE RELIEF CULVERT	14.3 N JCT US 195	00200305						6	CCULV
17.23	195/16.25	DRAINAGE RELIEF	17.2 N JCT US 95	00200306						6	CCULV
19.96		JCT SR 27	19.9 N JCT SR 95								
21.64		JCT SR 194	1.7 N JCT SR 27								
22.39		JCT SR 270	1.8 N JCT SR 194								
23.60		MP EQUATION 23.60 = 25.81 AHEAD									
35.25	195/20C	SPRING FLAT CREEK CULVERT	12.9 N JCT SR 270	00200308						22	CCULV
37.46	195/22	SPRING FLAT CREEK	15.1 N JCT SR 270	000000GR						37	CTB
37.55	195/23	S FK PALOUSE R COOPER L	15.2 N JCT SR 270	0001869A						113	CTB
37.81		JCT SR 272	15.5 N JCT SR 270								
38.09	195/24	S FK PALOUSE R CT HOUSE	0.3 N JCT SR 272	000000BI						228	CTB
38.28	195/25	S FK PALOUSE R CODD	0.5 N JCT SR 272	0001869B						103	CS
38.48		JCT SR 26 SPUR COLFAX	0.7 N JCT SR 272								
38.50	195/27	N FK PALOUSE R	0.7 N JCT SR 272	0001542A						240	CTB
38.58		JCT SR 26	0.8 N JCT SR 272								
44.24	195/30	DRY CR	5.6 N JCT SR 26	0004592A						37	CTB
ACCESS ROAD - COUNTY ROAD #2270 (195/32.25A)											
47.99	195/32.25A	TENNESSEE FLAT CREEK	JCT SR 23	0013490A						14	CESB CS
47.99		JCT SR 23	9.3 N JCT SR 26								
48.45	195/34	US 195 OVER ABANDONED RR	0.5 N JCT SR 23	0005744A						193	CBox
53.55	195/38	US 195 OVER ABANDONED RR	5.6 N JCT SR 23	0006770A						290	CBox
55.78	195/42	US 195 OVER ABANDONED RR	7.9 N JCT SR 23	0007461A						134	PCB
62.64	271/10	US 195 UNDER SR 271	14.6 N JCT SR 23	0009676A		1700	1611			241	PCG
62.64		JCT SR 271	14.6 N JCT SR 23								
62.87	195/46	US 195 OVER RAILROAD	0.2 N JCT SR 271	0009735A						145	PCG
63.00	195/49	PINE CR #1	0.4 N JCT SR 271	0009676B						300	PCG
63.30	195/52	US 195 OVER JOHN WAYNE TR	0.7 N JCT SR 271	0009676C						142	PCG
64.30	195/55	US 195 UNDER PANDORA RD	1.7 N JCT SR 271	0009676D		2311	2308			143	PCG
65.56	195/60	US 195 OVER ABANDONED RAILROAD	2.9 N JCT SR 271	0009735B						576	PCG
65.95	195/65	US 195 OVER RR & OLD US 195	3.5 N JCT SR 271	0009735C						379	PCG
66.13	195/75	PINE CREEK #2	3.5 N JCT SR 271	0009560A						417	PCG
66.22		WHITMAN-SPOKANE CO LINE	3.6 N JCT SR 271								

US 195

Milepost	Bridge Number	Crossing Name	Location	Structure Identification Number	Rdwy Width <= 20'	Vertical Clearances NB or EB Max	NB or EB Min	SB or WB Max	SB or WB Min	Bridge Length	Span Type
67.14	195/101	PINE CR #3	0.9 N WHITMAN CO	0009560B						142	PCG
67.89	195/103	US 195 UNDER E BABB RD	1.7 N WHITMAN CO	0009560C		2007	1908			278	CBox
70.78	195/105	US 195 OVER PLAZA-CHENEY	4.3 N WHITMAN CO	0009462A						140	PCB
71.63	195/106	US 195 OVER DRAKE RD	5.8 N WHITMAN CO	0009462B						220	PCB
73.53	195/107	US 195 OVER POWERS RD	7.0 N WHITMAN CO	0009462C						105	PCB
75.41	195/108	US 195 OVER DAVIS RD	8.9 N WHITMAN CO	0009417A						115	PCB
76.55	195/109	US 195 OVER BRADSHAW RD	10.1 N WHITMAN CO	0009417B						126	PCB
81.46	195/112E	US 195 UNDER RAILROAD	15.2 N WHITMAN CO	0002492A		1411	1404			127	SG
81.48	195/112W	US 195 OVER RAILROAD	15.2 N WHITMAN CO	0007981A						264	PCB
94.17	195/118S	US 195 UNDER RAILROAD	27.8 N WHITMAN CO	0008664A		2005	2001	1901	1809	345	SG
94.17	195/118N	US 195 UNDER RAILROAD	27.8 N WHITMAN CO	0008664B		2009	2005	1900	1811	351	SG
95.96	195/124E	US 195 OVER I-90	29.3 N WHITMAN CO	0007094A	2000					216	PCG
95.96	195/124W	US 195 OVER I-90	29.3 N WHITMAN CO	0007094B	2000					216	PCG
NORTHBOUND ON US 195 TO WESTBOUND ON I-90											
95.96	90/538	N-W RAMP UNDER RAILROAD	1.5 E JCT US 2	000000PE		2409	2409			3051	SBOX
95.96	195/124E	N-W RAMP UNDER US 195		0007094A		1900	1900			216	PCG
95.96	195/124W	N-W RAMP UNDER US 195		0007094B		1802	1802			216	PCG
95.99		JCT I-90	29.3 N WHITMAN CO								

US 197

Milepost	Bridge Number	Crossing Name	Location	Structure Identification Number	Rdwy Width <= 20'	Vertical Clearances NB or EB Max	NB or EB Min	SB or WB Max	SB or WB Min	Bridge Length	Span Type
US 197 - Oregon Line to Jct SR 14											
0.42		OREGON LINE									
0.42	197/1	COLUMBIA R @ THE DALLES	OREGON LINE	000000PC		1506	1506			3345	ST SG SB
3.18		JCT SR 14 - END ROUTE	3.2 N OREGON								

This page intentionally left blank.

SR 202

Milepost	Bridge Number	Crossing Name	Location	Structure Identification Number	Rdwy Width <= 20'	Vertical Clearances NB or EB Max	NB or EB Min	SB or WB Max	SB or WB Min	Bridge Length	Span Type
SR 202 - Jct SR 522 Woodinville to Jct I-90 North Bend											
0.00		JCT SR 522									
0.00	202/32	SR 202 OVER SR 522	JCT SR 522	0013494A						265	PTCBox
0.26	202/33	BN RR UC (NP)	0.3 E JCT SR 522	0007234A		1507	1506	1505	1504	27	SB
0.44	202/35	SAMMAMISH R	0.4 E JCT SR 522	0007234B						158	PCG
2.50	202/38	SAMMAMISH R	2.5 E JCT SR 522	0004876A						168	PCG
7.65	202/44	BEAR CREEK	7.6 E JCT SR 522	0010849A						76	PCBTG
7.71	202/45W-W	SR 202 UNDER W-W RAMP	JCT SR 520	0017272A		2409	2409	1703	1703	435	PCG
7.75		JCT SR 520	7.8 E JCT SR 522								
7.75	520/46	SR 202 UNDER SR 520	7.8 E JCT SR 522	0014444B		2204	2204	2110	2110	463	PCB
SR 202 WESTBOUND TO SR 520 WESTBOUND											
7.86	520/48A	W-W RAMP UNDER AVONDALE WY EXT	0.1 E JCT SR 520	0014444C				1705	1705	226	PCB
7.86	202/45W-W	W-W RAMP OVER SR 202	JCT SR 520	0017272A						435	PCG
9.45	202/46	EVANS CREEK	1.7 E JCT SR 520	0017030A						70	PCS
9.67	202/46.5DV	SR 202 OVER DETENTION VAULT	1.9 E JCT SR 520	0017030B						27	CCULV
9.77	202/46.7DV	SR 202 OVER DETENTION VAULT	2.0 E JCT SR 520	0017030E						29	CCULV
10.14	202/47	EVANS CREEK	2.4 E JCT SR 520	0017030C						70	PCS
10.15	202/47.5	EVANS CREEK BRIDGE	2.4 E JCT SR 520	0017030D						115	PCG
10.55	202/48.25	EVANS CR DRAINAGE SL	2.8 E JCT SR 520	000000EJ						18	CTB
11.04	202/48.55	RUTHERFORD CREEK CULVERT	3.3 E JCT SR 520	00200430						8	CCULV
11.06	202/48.75	RUTHERFORD CREEK CULVERT	3.3 E JCT SR 520	0016164A						12	CCULV
13.85	202/49.25	PATTERSON CREEK	6.1 E JCT SR 520	0015302A						12	CCULV
19.23	202/54	PATTERSON CREEK	11.5 E JCT SR 520	0001380A						42	CTB
21.73	202/56	SNOQUALMIE RIVER	14.0 E JCT SR 520	0011599A						419	SG
21.82		JCT SR 203									
24.55	202/58	TOKUL CREEK	2.7 E JCT SR 203	0012606A						217	PCG CG
25.72	202/59P	SNOQUALMIE FALLS PED	3.9 E JCT SR 203	000000QB		1609	1604			304	TTRU TTLL
26.00	202/60	SNOQUALMIE R	4.2 E JCT SR 203	0001480A		1509	1508			444	ST CTB
26.30	202/61	KIMBALL CR	4.5 E JCT SR 203	0000720A						86	CTB
27.64	202/63C	MEADOWBROOK SLOUGH	5.8 E JCT SR 203	0014378A						24	SCULV
29.35	202/65	OVERFLOW CHANNEL	7.5 E JCT SR 203	0000857A						120	CTB
29.50	202/66	S FK SNOQUALMIE R	7.7 E JCT SR 203	0002251A						453	SG CS
30.14	202/70	SOUTH FORK SNOQUALMIE R	8.3 E JCT SR 203	0010270A						110	PCG
30.57	90/81N	SR 202 UNDER I-90	8.8 E JCT SR 203	0010124D		1701	1608			187	CBox
30.59	90/81S	SR 202 UNDER I-90	8.8 E JCT SR 203	0010124C		1807	1803			187	CBox
30.60		JCT I-90 - END ROUTE	8.8 E JCT SR 203								

This page intentionally left blank.

SR 203

Milepost	Bridge Number	Crossing Name	Location	Structure Identification Number	Rdwy Width <= 20'	Vertical Clearances NB or EB Max	NB or EB Min	SB or WB Max	SB or WB Min	Bridge Length	Span Type
SR 203 - Jct SR 202 Fall City to Jct US 2 Monroe											
0.00		JCT SR 202									
0.24	203/2	SLOUGH	0.2 N JCT SR 202	0002999A						291	TTC
0.49	203/3	SLOUGH	0.5 N JCT SR 202	0002999B						52	TTC
0.67	203/4	SLOUGH	0.7 N JCT SR 202	0002999C						69	TTC
0.75	203/5	SLOUGH	0.8 N JCT SR 202	0002999D						52	TTC
1.09	203/6	SLOUGH	1.1 N JCT SR 202	0002999E						96	TTC
1.24	203/7	SLOUGH	1.2 N JCT SR 202	0002999F						69	TTC
1.37	203/8	SLOUGH	1.4 N JCT SR 202	0002999G						69	TTC
1.77	203/9	SLOUGH BRIDGE	1.8 N JCT SR 202	0012947A						210	PCS
2.10	203/10	SLOUGH	2.1 N JCT SR 202	0002999I						69	TTC
3.00	203/12	CREEK	3.0 N JCT SR 202	000000BK						52	TTC
3.76	203/14	GRIFFIN CR	3.8 N JCT SR 202	0002999J						46	TTC
5.23	203/16	TOLT R	5.3 N JCT SR 202	0010370A		1609	1609			268	STrus SG
7.62	203/18	DRAINAGE CHANNEL	7.6 N JCT SR 202	0004656B						60	CS
8.12	203/20	HARRIS CR	8.1 N JCT SR 202	000000BL						58	TTC
8.84	203/22.25	DRAINAGE CREEK	8.8 N JCT SR 202	0010849B						12	CS
9.66	203/24	DRAINAGE CHANNEL	9.7 N JCT SR 202	0003124A						43	CS
10.14	203/25C	WEISS CREEK	10.2 N JCT SR 202	00200128						20	CCULV
10.80	203/25.25	DRAINAGE CREEK	10.8 N JCT SR 202	0003124D						8	CCULV
12.28	203/25.55	DRAINAGE RELIEF	12.3 N JCT SR 202	0003124E						8	CCULV
12.77	203/26	DEER CREEK	12.8 N JCT SR 202	0003124B						54	CS
15.68	203/28	SLOUGH	15.7 N JCT SR 202	0002999K						52	TTC
16.10	203/29	SLOUGH	16.1 N JCT SR 202	0002999L						58	TTC
16.30	203/30	SLOUGH	16.3 N JCT SR 202	0012644A						64	PCBTG
16.50	203/31	SLOUGH	16.5 N JCT SR 202	0002999N						58	TTC
17.07	203/32	SLOUGH	17.1 N JCT SR 202	0002999O						69	TTC
17.22	203/33	CHERRY CR	17.2 N JCT SR 202	0003124C						101	CTB
17.99		KING-SNOHOMISH CO LINE	18.0 N JCT SR 202								
19.42	203/101.55	DRAINAGE CREEK	1.5 N KING CO	0003124F						8	CCULV
19.50	203/101.75	DRAINAGE CREEK	1.5 N KING CO	0003124G						13	CCULV
20.88	203/103	OVERFLOW SL	2.9 N KING CO	0004825A						82	CS
22.05	203/104	DRAINAGE OVERFLOW	4.1 N KING CO	0004825B						89	CS
23.04	203/105	HASKELL SLOUGH	5.1 N KING CO	0005294A						254	CVS
23.20	203/106	SKYKOMISH RIVER	5.3 N KING CO	0005294B		1500	1407			582	STrus CBOX
24.17		JCT US 2 - END ROUTE	6.2 N KING CO								

This page intentionally left blank.

SR 204

Milepost	Bridge Number	Crossing Name	Location	Structure Identification Number	Rdwy Width <= 20'	Vertical Clearances NB or EB Max	NB or EB Min	SB or WB Max	SB or WB Min	Bridge Length	Span Type
SR 204 - Jct US 2 Cavaleros Corner to SR 9 Lake Stevens											
CAVALERO CORNER INTERCHANGE (SEE PAGE 18)											
JCT. SR 204 & US 2											
SRMP 0.00B TO 0.16											
SR 204 MAINLINE											
	2/7N	SR 204 UNDER EBEY SLOUGH BR		0007651B		1701	1601			2081	CBox PRCB CS PCG
	2/8E-E	SR 204 UNDER E-E RAMP		0013995E		5609	5609			465	POBX
	2/7E-E	SR 204 UNDER E-E RAMP		0013995D		5009	5009			463	POBX
	2/7W-W	SR 204 UNDER US 2 W-W RAMP		0008176A		2005	1911			583	CS
WESTBOUND ON SR 204 TO WESTBOUND ON US 2											
	204/2S-W	S-W RAMP BR		0008176B						202	CS
END CAVALERO CORNER INTERCHANGE											
2.35		JCT SR 9 - END ROUTE	2.4 E JCT US 2								

This page intentionally left blank.

I-205 Milepost	Bridge Number	Crossing Name	Location	Structure Identification Number	Rdwy Width <= 20'	Vertical Clearances NB or EB Max	NB or EB Min	SB or WB Max	SB or WB Min	Bridge Length	Span Type
I-205 - Oregon Line to Jct I-5											
26.59		BEGIN ROUTE									
I-205 - SR 14 INTERCHANGE											
SRMP 26.60 TO 27.78											
CS 0606 & 0607											
OREGON STATE LINE											
MAINLINE											
	205/1	GLEN JACKSON BRIDGE		0010833A						7434	POBX CS
	205/3	I-205 OVER E-N RAMP		0009857D						38	CS
	205/3S-E	I-205 UNDER S-E RAMP		0009857C		1611	1611	1611	1611	715	CBOX
NORTHBOUND ON I-205 TO EASTBOUND ON SR 14											
	205/2S-E	S-E RAMP OVER SR 14		0009857B						268	CBox
NORTHBOUND ON I-205 TO WESTBOUND ON SR 14											
	205/1	N-W RAMP UNDER I-205		0010833A		1804	1801			7434	POBX CS
	14/14E-N	SR 14 WBCD UNDER E-N RAMP		0009857A				1605	1605	276	CBox
SOUTHBOUND ON I-205 TO EASTBOUND ON SR 14											
	205/3S-E	S-E RAMP OVER I-205		0009857C						715	CBOX
	205/2S-E	S-E RAMP OVER SR 14		0009857B						268	CBox
END I-205 - SR 14 INTERCHANGE											
27.83	205/6	I-205 UNDER SE 10TH ST	0.8 N JCT SR 14	0009737A		1803	1610	1901	1801	278	CBOX
28.33	205/8	I-205 UNDER MILL PLAIN RD	1.3 N JCT SR 14	0009737B		1808	1800	1801	1605	339	POBX
I-205 NB TO NE 112TH AVE											
28.35	205/8W-N	N-W RAMP UNDER W-N RAMP	1.4 N JCT SR 14	0017522A		1801	1801			1056	PCG PTCBox
MILL PLAIN BLVD TO I-205 NB											
28.35	205/8W-N	W-N RAMP OVER N-W RAMP	1.4 N JCT SR 14	0017522A						1056	PCG PTCBox
28.83	205/10	I-205 UNDER NE 9TH ST	1.7 N JCT SR 14	0009214A		1606	1606	1611	1608	351	CBox
29.34	205/14	I-205 UNDER NE 18TH ST	2.3 N JCT SR 14	0009448C		1607	1603	1805	1709	276	POBX
29.79	205/16E	I-205 OVER BURTON RD	2.8 N JCT SR 14	0009448D						171	PCG
29.79	205/16W	I-205 OVER BURTON RD	2.8 N JCT SR 14	0009448E						171	PCB
I-205 - SR 500 INTERCHANGE											
SRMP 30.05 TO 31.49											
CS 0607											
3.8 N JCT SR 14											
MAINLINE											
	205/19.25	BURNT BRIDGE CREEK CULVERT		0009448G						15	CCulv
	500/6	I-205 UNDER SR 500		0009214B		2101	1904	1702	1603	408	PTCBox PCG
	205/20	I-205 UNDER FOURTH PLAIN BLVD		0009448B		2103	2010	1803	1706	483	CBox

Milepost	Bridge Number	Crossing Name	Location	Structure Identification Number	Rdwy Width <= 20'	Vertical Clearances NB or EB Max	NB or EB Min	SB or WB Max	SB or WB Min	Bridge Length	Span Type
NORTHBOUND ON I-205 TO WESTBOUND ON SR 500											
	205/19N-E	BURNT BRIDGE CREEK CULVERT		0009448F						21	CCulv
	500/6	I-205 UNDER SR 500		0009214B		2101	2010			408	PTCBox PCG
	500/6	SR 500 OVER I-205		0009214B						408	PTCBox PCG
SOUTHBOUND ON I-205 TO EASTBOUND ON SR 500											
	205/20	I-205 SBCD UNDR FOURTH PLAIN		0009448B				1804	1804	483	CBox
	500/6	I-205 UNDER SR 500		0009214B				1702	1701	408	PTCBox PCG
	500/6	SR 500 OVER I-205		0009214B						408	PTCBox PCG
SOUTHBOUND ON I-205 TO WESTBOUND ON SR 500											
	205/20	S-W RAMP UNDER FOURTH PLAIN		0009448B				1703	1607	483	CBox
	500/5	S-W RAMP UNDER FOURTH PLAIN		0009448A				1600	1600	318	CBox
NORTHBOUND ON I-205 TO EASTBOUND ON SR 500											
	205/19N-E	BURNT BRIDGE CREEK CULVERT		0009448F						21	CCulv
	500/7E-NS	I-205 RAMP UNDER SR 500 RAMP		0016625B		1700	1700			357	PCB
FOURTH PLAIN BLVD TO SOUTHBOUND ON I-205											
	500/5	S-S RAMP UNDER FOURTH PLAIN		0009448A				1600	1600	318	CBox
	205/19.25	BURNT BRIDGE CREEK CULVERT		0009448G						15	CCulv
END I-205 - SR 500 INTERCHANGE											
31.79	205/24	I-205 UNDER NE 63RD ST	0.9 N JCT SR 500	0009241D		1700	1609	1700	1605	258	PTCBox
32.61	205/28	I-205 UNDER NE 78TH ST	1.7 N JCT SR 500	0009241C		1705	1609	1703	1610	429	CBox
32.95	000205/30P	I-205 UNDER PED BRIDGE	2.0 N JCT SR 500	000TA231		3302	3302	2606	2606	559	PCB
33.04	205/30S	I-205 UNDER PADDEN PKWY EB	2.1 N JCT SR 500	0009241A		1610	1607	1604	1600	448	PTCBox PCBTG
33.04	205/30N	I-205 UNDER PADDEN PKWY WB	2.1 N JCT SR 500	0009241B		1704	1609	1602	1601	448	PTCBox PCBTG
33.52	205/32	I-205 UNDER NE 69TH AVE	2.6 N JCT SR 500	0009122A		1800	1711	1608	1603	260	PTCBox
34.00	205/34E	I-205 OVER RAILROAD	3.1 N JCT SR 500	0009241E						237	PCB
34.00	205/34W	I-205 OVER RAILROAD	3.1 N JCT SR 500	0009241F						232	PCB
34.29	205/36E	I-205 OVER ST JOHNS RD	3.4 N JCT SR 500	0009241L						212	PCG
34.29	205/36W	I-205 OVER ST JOHNS RD	3.4 N JCT SR 500	0009241G						212	PCG
34.82	205/38	I-205 UNDER NE 50TH AVE	3.9 N JCT SR 500	0009122B		1803	1705	1708	1610	248	PTCBox
35.65	205/40	I-205 UNDER NE 119TH ST	4.7 N JCT SR 500	0009106A		1705	1608	1701	1607	384	CBox
36.00	205/42E	I-205 OVER SALMON CR & AVE	5.1 N JCT SR 500	0009241H						294	PCB
36.00	205/42W	I-205 OVER SALMON CR & AVE	5.1 N JCT SR 500	0009241I						288	PCB
36.75	205/44	I-205 UNDER NE 134TH ST	5.8 N JCT SR 500	0009106B		1701	1701	1701	1700	398	CBox
36.90	205/46	I-205 UNDER NE 20TH AVE	6.0 N JCT SR 500	0009241J		1610	1606	1611	1607	391	CBox
36.97	205/48N-N	I-205 UNDER N-N RAMP	6.1 N JCT SR 500	0009241K		1703	1605	1703	1703	401	CBox
37.15	5/25E	I-205 SB UNDER I-5	6.3 N JCT SR 500	0005818A				1609	1609	243	CBox
37.15	5/25W	I-205 SB UNDER I-5	6.3 N JCT SR 500	0005818B				1800	1604	243	CBox
37.16		JCT I-5 - END ROUTE	6.3 N JCT SR 500								

SR 206

Milepost	Bridge Number	Crossing Name	Location	Structure Identification Number	Rdwy Width <= 20'	Vertical Clearances NB or EB Max	NB or EB Min	SB or WB Max	SB or WB Min	Bridge Length	Span Type
SR 206 - Jct US 2 Mead Vicinity to Mt Spokane Park											
0.00		JCT US 2									
0.52	206/3	SR 206 UNDER RAILROAD	0.5 E JCT US 2	0015358A		1609	1609			121	SG
6.71	206/16	DEADMAN CR NO 1	6.7 E JCT US 2	000000MP						32	PRCB
9.61	206/18	DEADMAN CR NO 2	9.6 E JCT US 2	000000NO						21	PRCB
11.09	206/20.25	DEADMAN CR NO 3	11.1 E JCT US 2	000000ML						21	PRCB
11.45	206/22	DEADMAN CR NO 4	11.5 E JCT US 2	000000NP						26	PRCB
15.39		MT SPOKANE STATE PARK	15.4 E JCT US 2								

SR 207

Milepost	Bridge Number	Crossing Name	Location	Structure Identification Number	Rdwy Width <= 20'	Vertical Clearances NB or EB Max	NB or EB Min	SB or WB Max	SB or WB Min	Bridge Length	Span Type
SR 207 - Jct US 2 Cole to Lake Wenatchee											
0.00		JCT US 2									
4.22	207/4	WENATCHEE RIVER	4.2 N JCT US 2	0002657A		1505	1404			216	STrus CTB
4.38		END ROUTE									

SR 211

Milepost	Bridge Number	Crossing Name	Location	Structure Identification Number	Rdwy Width <= 20'	Vertical Clearances NB or EB Max	NB or EB Min	SB or WB Max	SB or WB Min	Bridge Length	Span Type
SR 211 - Jct US 2 Sacheen Lake to Jct SR 20 Usk											
0.00		JCT US 2									
15.19		JCT SR 20	15.2 N JCT US 2								

SR 213

Milepost	Bridge Number	Crossing Name	Location	Structure Identification Number	Rdwy Width <= 20'	Vertical Clearances NB or EB Max	NB or EB Min	SB or WB Max	SB or WB Min	Bridge Length	Span Type
SR 213 - Jct US 97 to Malott											
0.00		JCT US 97									
0.16	213/5	OKANOGAN RIVER	0.2 N JCT US 97	0006731A						318	CBox
0.35		END ROUTE									

This page intentionally left blank.

SR 215

Milepost	Bridge Number	Crossing Name	Location	Structure Identification Number	Rdwy Width <= 20'	Vertical Clearances NB or EB Max	NB or EB Min	SB or WB Max	SB or WB Min	Bridge Length	Span Type
SR 215 - Jct SR 20 Okanogan to Jct US 97 Omak											
0.00		JCT SR 20									
0.62	215/5	SALMON CR	0.6 N JCT SR 20	0003718A						59	CS
5.05		JCT SR 155 SPUR OMAK	5.1 N JCT SR 20								
6.24		JCT US 97	1.2 N JCT SR 155								

SR 221

Milepost	Bridge Number	Crossing Name	Location	Structure Identification Number	Rdwy Width <= 20'	Vertical Clearances NB or EB Max	NB or EB Min	SB or WB Max	SB or WB Min	Bridge Length	Span Type
SR 221 - Jct SR 14 Patterson to Jct SR 22 Prosser											
0.00		JCT SR 14	0.0 N JCT SR 14								
9.85	221/10C	E. BRANCH GLADE CR CULV	9.8 N JCT SR 14	00200053						30	SCULV
26.07		JCT SR 22	26.2 N JCT SR 14								

SR 223

Milepost	Bridge Number	Crossing Name	Location	Structure Identification Number	Rdwy Width <= 20'	Vertical Clearances NB or EB Max	NB or EB Min	SB or WB Max	SB or WB Min	Bridge Length	Span Type
SR 223 - Jct SR 22 Alfalfa to Jct I-82 Granger											
0.00		JCT SR 22									
2.47	223/5	YAKIMA RIVER	2.5 N JCT SR 22	0008095A						800	CBox
3.37	223/7	SR 223 OVER RAILROAD	3.4 N JCT SR 22	0008576A						210	PCG
3.80	82/153S	SR 223 UNDER I-82	3.8 N JCT SR 22	0011788B		1606	1605			127	PCG
3.81	82/153N	SR 223 UNDER I-82	3.8 N JCT SR 22	0011788C		1603	1603			127	PCG
3.81		JCT I-82	3.8 N JCT SR 22								

This page intentionally left blank.

SR 224

Milepost	Bridge Number	Crossing Name	Location	Structure Identification Number	Rdwy Width <= 20'	Vertical Clearances NB or EB Max	NB or EB Min	SB or WB Max	SB or WB Min	Bridge Length	Span Type
SR 224 - Jct I-82 Kiona to Jct SR 240 Richland											
0.00B		JCT I-82									
0.00B	82/250S	SR 224 UNDER I-82 EB	JCT I-82	0009444C		1804	1801			167	PCB
0.01B	82/250N	SR 224 UNDER I-82	JCT I-82	0009444D		1601	1511			167	PCB
0.06B		JCT SR 225	0.1 E JCT I-82								
7.62	224/7C	C.I.D. CANAL BOX CULVERT	7.6 E JCT I-82	0014085B						32	CCulv
8.34	224/8	YAKIMA RIVER FALLON	8.4 E JCT I-82	0014085A						510	PCG
9.43	224/10	YAKIMA OVERFLOW BRIDGE	9.4 E JCT I-82	0014085C						80	CS
9.90		JCT SR 240	10.2 E JCT I-82								

SR 225

Milepost	Bridge Number	Crossing Name	Location	Structure Identification Number	Rdwy Width <= 20'	Vertical Clearances NB or EB Max	NB or EB Min	SB or WB Max	SB or WB Min	Bridge Length	Span Type
SR 225 - Jct SR 224 to Jct SR 240											
0.00		JCT SR 224									
0.03	225/1	BENTON CITY KIONA BRIDGE	0.03 N JCT SR 224	08244600		2011	2011			400	CSS CG CBox
0.27	225/5	DRAINAGE CANAL	0.27 N JCT SR 224	08705700						60	PCG
11.32		JCT SR 240									

This page intentionally left blank.

SR 231

Milepost	Bridge Number	Crossing Name	Location	Structure Identification Number	Rdwy Width <= 20'	Vertical Clearances NB or EB Max	NB or EB Min	SB or WB Max	SB or WB Min	Bridge Length	Span Type
SR 231 - Jct SR 23 Sprague to Jct US 395 Valley											
0.00		JCT SR 23									
4.20	231/5.25	RINGWOOD CREEK CULVERT	4.2 N JCT SR 23	00200360						17	CCULV
9.27	231/9	ROCK CR	9.3 N JCT SR 23	0007562A						80	CS
13.01	231/13.25	HAMPTON CREEK	13.0 N JCT SR 23	0013210A						19	SCULV
15.98	231/16	CRAB CREEK	16.0 N JCT SR 23	0012593A						44	CS
18.38	231/17.25	DRAINAGE DITCH	18.4 N JCT SR 23	0012301A						13	SCULV
18.74	231/18.25	DRAINAGE DITCH	18.7 N JCT SR 23	0012301B						12	SCULV
19.24	231/19.25	DRAINAGE DITCH	19.2 N JCT SR 23	0012301C						12	SCULV
28.11		JCT US 2 (MP 261.09) COINCIDENT 2.9 MILES	28.0 N JCT SR 23								
31.08		JCT US 2 (MP 263.97) END COINCIDENCE	30.9 N JCT SR 23								
44.65	231/101	SPOKANE R	13.6 N JCT US 2	0003558A						486	CA CG
44.70		LINCOLN-STEVENS CO LINE									
45.42		JCT SR 291	0.7 N LINCOLN CO								
56.02	231/106.25	SPRINGDALE ARROYO	11.0 N LINCOLN CO	0006426A						17	CS
62.14		JCT SR 292	17.7 N LINCOLN CO								
62.68	231/111.25	SHEEP CREEK	0.6 N JCT SR 292	000000BX						16	CS
62.81	231/112	SR 231 UNDER RAILROAD	0.7 N JCT SR 292	0000489A		3307	3307			122	SG TTT
70.05	231/120.25	JUMPOFF JOE CREEK CULVERT	7.9 N JCT SR 292	00200338						8	CCULV
75.16		JCT US 395									

This page intentionally left blank.

SR 240 Milepost	Bridge Number	Crossing Name	Location	Structure Identification Number	Rdwy Width <= 20'	Vertical Clearances NB or EB Max	NB or EB Min	SB or WB Max	SB or WB Min	Bridge Length	Span Type
SR 240 - Jct SR 24 Cold Creek to Jct US 395 Kennewick											
0.00		JCT SR 24									
20.48		JCT SR 225	20.5 E JCT SR 24								
28.86		MP EQUATION 28.86 BACK = 30.63 AHEAD									
32.02		JCT SR 224	9.8 E JCT SR 225								
I-182 INTERCHANGE SRMP 34.8 CS 0338 2.8 E JCT SR 224											
MAINLINE SR 240 EASTBOUND											
	240/8	SR 240 OVER I-182		0012207D						386	PTCBox
MAINLINE SR 240 WESTBOUND											
	182/10W-W	W-W RAMP UNDER AARON WAY		0012207E				1701	1610	198	PTCBox
SR 240 EB TO I-182 WB											
	182/11	E-W RAMP UNDER DOE RAILWAY		0012207B		1602	1602			500	SBOX
END I-182 INTERCHANGE											
34.87		I-182 COINCIDENT 1.1 MILES									
GEORGE WASHINGTON WAY INTERCHANGE JCT SR 240 & I-182 SRMP 35.80 TO 36.50 CS 0304											
MAINLINE SR 240											
	182/13S-E	SR 240 MAINLINE UNDER S-E RAMP		0012558A		2011	1805	1611	1611	435	PTCBox
	182/14	SR 240 MAINLINE UNDER SR 240 M		0012207F		1703	1608	1706	1606	412	PTCBox
	182/14	SR 240 MAILINE OVER SR 240 MAI		0012207F						412	PTCBox
	182/14S-E	SR 240 UNDER S-E RAMP		0012207A		1606	1606	1606	1606	368	PTCBox
W-W RAMP (FROM SR 240 WB TO SR 240 WB (I-182 WB))											
	182/15S-E	W-W RAMP (SR240) UNDER S-E RMP		0012558B				1604	1604	126	PTCBox
	240/11W-W	W-W RAMP (SR 240) OVER I-182		0012558E						338	PTCBox
	240/10W-W	W-W RAMP (SR 240) OVER G W WAY		0012558D						248	PTCBox
	240/9W-W	W-W RAMP (SR 240) OVER S-E RMP		0012558C						145	PTCBox
EASTBOUND SR 240 TO EASTBOUND I-182											
	182/13S-E	SR 240 UNDER S-E RAMP		0012558A		2011	1805	1611	1611	435	PTCBox
	182/14	I-182 UNDER SR 240		0012207F		1703	1608	1706	1606	412	PTCBox
	240/11W-W	I-182 UNDER W-W RAMP		0012558E		1707	1707	1709	1709	338	PTCBox

Milepost	Bridge Number	Crossing Name	Location	Structure Identification Number	Rdwy Width <= 20'	Vertical Clearances NB or EB Max	NB or EB Min	SB or WB Max	SB or WB Min	Bridge Length	Span Type
E-N RAMP (FROM SR 240 EB TO GEORGE WASHINGTON WAY NB)											
	182/13S-E	E-N RAMP (SR 240) UNDER S-E RA		0012558A		2002	1908			435	PTCBox
	182/14	E-N RAMP (SR 240) UNDER SR 240		0012207F		1703	1608			412	PTCBox
	182/14	E-N RAMP (SR 240) OVER I-182		0012207F						412	PTCBox
	240/10W-W	E-N RAMP (SR240) UNDER W-W RMP		0012558D		1801	1801			248	PTCBox
E-E RAMP (FROM SR 240 EB (I-182 EB) TO SR 240 EB)											
	182/13S-E	E-E RAMP (SR 240) UNDER S-E RA		0012558A		2201	2102			435	PTCBox
	182/14S-E	E-E RAMP (SR240) UNDER S-E RMP		0012207A		1708	1708			368	PTCBox
END GEORGE WASHINGTON WAY INTERCHANGE											
36.47	240/12S	YAKIMA RIVER	4.1 E JCT SR 224	0016522B						695	PCG CS
36.47	240/12N	YAKIMA RIVER	4.3 E JCT SR 224	0016522A						694	PCB,CS
36.90	240/13C	SR 240 OVER WETLAND CULV	4.53 E JCT SR 224	0016895B						30	SCulv
37.77	240/15	SR 240 OVER COLUMBIA PK TRAIL	5.5 E JCT SR 224	0016895A						147	PCG
38.90	240/32W	SR 240 UNDER COLUMBIA CNTR SB	6.9 E JCT SR 224	0006279A		1607	1604	1506	1505	244	PCB
38.91	240/32E	SR 240 UNDER COLUMBIA CNTR NB	6.9 E JCT SR 224	0008686A		1607	1604	1506	1506	243	PCB
39.80	240/33.25	COLUMBIA CANAL # 3 CULV	7.8 E JCT SR 224	00200339						17	CCULV
40.48	240/34	SR 240 UNDER EDISON ST	8.5 E JCT SR 224	00200063		1805	1711	1708	1703	203	PCG
TRI CITIES INTERCHANGE (SEE PAGE 40)											
JCT SR 240-US 395											
SRMP 42.75 TO 43.17											
CS 0304 U											
6.7 E JCT I-182											
MAINLINE SR 240 EASTBOUND											
	395/16	SR 240 EB UNDER US 395		0004596A		1510	1510			72	SRB
MAINLINE SR 240 WESTBOUND											
	395/16	SR 240 WB UNDER US 395		0004596A				1510	1510	72	SRB
	240/37	SR 240 WB OVER RAMPS		0004218A						151	CTB
EASTBOUND SR 240 TO NORTHBOUND US 395											
	240/37	SR 240 E-N RAMP UNDER SR240 WB		0004218A		1409	1409			151	CTB
	395/38	SR240 E-N RAMP UNDER US 395 SB		0017619A		1700	1700			152	PCG
END TRI CITIES INTERCHANGE											

SR 241

Milepost	Bridge Number	Crossing Name	Location	Structure Identification Number	Rdwy Width <= 20'	Vertical Clearances NB or EB Max	NB or EB Min	SB or WB Max	SB or WB Min	Bridge Length	Span Type
SR 241 - Jct SR 22 Mabton to Jct SR 24											
0.00		JCT SR 22									
1.12	241/2	MABTON-SUNNYSIDE #651	1.1 N SR 22	08420900						360	PCBTG
1.34	241/5	MABTON-SUNNYSIDE #650	1.3 N SR 22	08336200						550	CBOX
		BRIDGE 241/5 POSTED									
		(SEE POSTED BRIDGES IN FRONT OF BRIDGE LIST)									
5.20	241/7	MABTON-SUNNYSIDE #649	5.2 N SR 22	08146400						70	PRCB
6.54	241/9	SR 241 OVER SULPHER CRK	6.6 N SR 22	08045600						70	PCBTG
7.51		JCT I-82	7.5 N JCT SR 22								
7.52	241/10	SR 241 OVER I-82	JCT I-82	0011901A						233	CBox
9.75	241/11C	WASTEWATER CANAL NO 5 S	1.9 N JCT I-82	00200031						35	CS
9.77	241/11.2	WASTEWATER CANAL NO 5 N	1.9 N JCT I-82	00200030						40	CS
10.23	241/12	SUNNYSIDE CANAL	2.7 N JCT I-82	0010478A						76	PCBTG
12.71	241/15	ROSA CANAL	5.2 N JCT I-82	0010478B						70	PCBTG
23.10	241/17C	DRY CREEK CULVERT	15.6 N JCT I-82	0017864A						26	CCULV
25.21		JCT SR 24	17.7 N JCT I-82								

SR 243

Milepost	Bridge Number	Crossing Name	Location	Structure Identification Number	Rdwy Width <= 20'	Vertical Clearances NB or EB Max	NB or EB Min	SB or WB Max	SB or WB Min	Bridge Length	Span Type
SR 243 - Jct SR 24 Vernita to Jct SR 26 Vantage											
0.00		JCT SR 24									
19.60	243/10	CRAB CR	19.6 N JCT SR 24	0008803A						150	CS
21.23	243/15	SR 243 UNDER BEVERLY RR BRIDGE	21.1 N JCT SR 24	000000FT		2908	2708			2260	SG ST CTB
28.26		JCT SR 26	28.1 N JCT SR 24								

This page intentionally left blank.

SR 260

Milepost	Bridge Number	Crossing Name	Location	Structure Identification Number	Rdwy Width <= 20'	Vertical Clearances NB or EB Max	NB or EB Min	SB or WB Max	SB or WB Min	Bridge Length	Span Type
SR 260 - Jct SR 17 Mesa to Jct SR 26 Washtucna											
0.00		JCT SR 17									
3.07	260/3	IRRIGATION CANAL	3.1 E JCT SR 17	000000MW						31	CS
6.33	260/6	ESQUATZEL COULEE	6.3 E JCT SR 17	0009063A						256	PCG
6.48	260/8	SR 260 OVER RAILROAD	6.5 E JCT SR 17	0009063B						196	CTB
7.52	260/14	SR 260 OVER US 395	JCT US 395	0014561A						264	PCB
7.53		JCT US 395	7.5 E JCT SR 17								
12.19		MP EQUATION 12.19 BACK = 13.71 AHEAD									
24.73		JCT SR 21	17.2 E JCT US 395								
24.86	260/16	DRY WASH	0.2 E JCT SR 21	0008140A						82	CS
25.01		JCT SR 263	0.3 E JCT SR 21								
33.06		JCT SR 261 COINCIDENT 6.4 MILES	8.3 E JCT SR 21								
35.01	260/21	DRY RUN	1.9 E JCT SR 261	0008040A						57	CS
37.19		FRANKLIN-ADAMS CO LINE	4.0 E JCT SR 261								
39.24	260/103.25	WASHTUCNA ARROY0	2.1 E FRANKLIN CO	000000OY						18	CS
39.49		JCT SR 26 - END SR 260	2.3 E FRANKLIN CO								

This page intentionally left blank.

SR 261

Milepost	Bridge Number	Crossing Name	Location	Structure Identification Number	Rdwy Width <= 20'	Vertical Clearances NB or EB Max	NB or EB Min	SB or WB Max	SB or WB Min	Bridge Length	Span Type
SR 261 - Jct US 12 Delaney to Jct I-90 Ritzville											
0.00		JCT US 12									
0.19	261/6C	PATAHA CRK CULVERT	0.2 N JCT US 12	000000QN						21	SCulv
10.27	261/120	TUCANNON R	10.3 N JCT US 12	000000ON						211	PCG
12.51	261/122	SR 261 OVER RAILROAD	12.7 N JCT US 12	000000PF						170	PCG
14.80	261/125	SNAKE R LYONS FERRY	14.8 N JCT US 12	0008390A	2000	1409	1409			2040	STrus PCBTG
15.04		COLUMBIA-FRANKLIN CO LINE	15.0 N JCT US 12								
15.70	261/202	SR 261 UNDER RAILROAD	0.3 N COLUMBIA CO	000000FU		4909	4909			2000	SG
29.39		JCT SR 260 COINCIDENT 6.4 MILES	14.3 N COLUMBIA CO								
31.35	260/21	DRY RUN	1.9 N JCT SR 260	0008040A						57	CS
33.53		FRANKLIN-ADAMS CO LINE	4.1 N JCT SR 260								
35.56	260/103.25	WASHTUCNA ARROYO	2.0 N FRANKLIN CO	000000OY						18	CS
35.83		JCT SR 26 & JCT 260 END COINCIDENCE									
36.06	261/304	DRY RUN	0.2 N JCT SR 26	0003308A						28	CTB
37.53	261/306	DRY RUN	1.7 N JCT SR 26	0003308B						28	CTB
38.05	261/307	DRY RUN	2.2 N JCT SR 26	0003308C						26	CTB
47.66	261/311	DRY RUN	11.8 N JCT SR 26	0003308D						27	CS
53.20	261/315.25	J A WILLIAMS BRIDGE 2	17.3 N JCT SR 26	000000EO						15	CA
57.72	261/320	DRY RUN	21.8 N JCT SR 26	000000EP						32	CESB
62.80	90/322S	SR 261 UNDER I-90	26.9 N JCT SR 26	0005761A		1706	1706			169	CVS
62.83	90/322N	SR 261 UNDER I-90	26.9 N JCT SR 26	0005761B		1800	1800			169	CVS
62.83		JCT I-90	26.9 N JCT SR 26								

SR 262

Milepost	Bridge Number	Crossing Name	Location	Structure Identification Number	Rdwy Width <= 20'	Vertical Clearances NB or EB Max	NB or EB Min	SB or WB Max	SB or WB Min	Bridge Length	Span Type
SR 262 - Jct SR 26 to Jct SR 17											
0.00		JCT SR 26									
4.90	262/5	ROYAL CANAL CROSSING	4.9 N JCT SR 26	08397800						40	PCMWG
13.18	262/7.25	O'SULLIVAN DAM ROAD	13.2 N JCT SR 26	0015303A						21	CS
16.60	262/10	O'SULLIVAN SPILLWAY	16.6 N JCT SR 26	08590400						107	CCulv
17.49	262/15C	O'SULLIVAN POWERHOUSE	17.5 N JCT SR 26	08590500						25	CCulv
17.52	262/17	O'SULLIVAN DAM	17.5 N JCT SR 26	08590600						99	PCG
24.22		JCT SR 17									

This page intentionally left blank.

SR 263

Milepost	Bridge Number	Crossing Name	Location	Structure Identification Number	Rdwy Width <= 20'	Vertical Clearances NB or EB Max	NB or EB Min	SB or WB Max	SB or WB Min	Bridge Length	Span Type
SR 263 - Port of Windust to Jct SR 260											
0.00		PORT OF WINDUST									
9.11	263/10	KAHLOTUS RELIEF	0.1 S JCT SR 260	08590300						46	CS
9.24		JCT SR 260									

SR 270

Milepost	Bridge Number	Crossing Name	Location	Structure Identification Number	Rdwy Width <= 20'	Vertical Clearances NB or EB Max	NB or EB Min	SB or WB Max	SB or WB Min	Bridge Length	Span Type
SR 270 - Jct US 195 Pullman to Idaho Line Moscow											
0.00		JCT US 195									
2.27		JCT SR 27-COINCIDENT 0.1 MILES	2.3 E JCT US 195								
2.40		JCT SR 27-END COINCIDENT	0.1 E JCT SR 27								
2.83	270/3	S FORK PALOUSE RIVER	0.6 E JCT SR 27	0014432A						95	PCB
2.96	270/4	SR 270 OVER RAILROAD	0.7 E JCT SR 27	0014432B						104	PCB
ACCESS SUNSHINE RD (270/5.25A)											
7.32	270/5.25A	SUNSHINE RD OVER PED TRAIL	0.1 S SR 270	0017120A						18	CCulv
9.89		WHITMAN-IDAHO LINE	7.6 E JCT SR 27								

SR 271

Milepost	Bridge Number	Crossing Name	Location	Structure Identification Number	Rdwy Width <= 20'	Vertical Clearances NB or EB Max	NB or EB Min	SB or WB Max	SB or WB Min	Bridge Length	Span Type
SR 271 - Jct SR 27 Oakesdale to Jct US 195 Rosalia											
0.00		JCT SR 27									
1.49	271/2.25	MCCOY CREEK	1.5 N JCT SR 27	000000EQ						15	CESB
2.36	271/3.35	MCCOY CREEK	2.4 N JCT SR 27	000000ER						15	CESB
4.67	271/4	BOX CREEK	4.7 N JCT SR 27	0006426B						27	CCulv
5.05	271/4.45	BRANCH OF PINE CR	5.1 N JCT SR 27	0016006A						16	CS
5.34	271/5.55	BRANCH OF PINE CR	5.4 N JCT SR 27	0016006B						16	CS
6.47	271/6.65	CREEK	6.5 N JCT SR 27	000000CD						13	CESB CS
8.44	271/10	SR 271 OVER US 195	8.4 N JCT SR 27	0009676A						241	PCG
8.48		JCT US 195	8.5 N JCT SR 27								

This page intentionally left blank.

SR 272

Milepost	Bridge Number	Crossing Name	Location	Structure Identification Number	Rdwy Width <= 20'	Vertical Clearances NB or EB Max	NB or EB Min	SB or WB Max	SB or WB Min	Bridge Length	Span Type
SR 272 - Jct US 195 Colfax to Idaho Line Palouse											
0.00		JCT US 195									
5.23	272/3C	CLEAR CREEK	5.3 E JCT US 195	0014704A						25	SCULV
13.74	272/4.25	CEDAR CR TRIBUTARY CULVERT	13.8 E JCT 195	00200314						9	CCULV
15.87	272/6	PALOUSE RIVER	15.9 E JCT US 195	0003743A						178	CTB
16.40	272/8	SR 272 OVER ABANDONED RR	16.4 E JCT US 195	0009181A						99	PCB
16.52		JCT SR 27 COINCIDENT 0.2 MILES	16.5 E JCT US 195								
16.78		JCT SR 27 END COINCIDENCE									
19.23		WHITMAN-IDAHO LINE	2.4 E JCT SR 27								

SR 274

Milepost	Bridge Number	Crossing Name	Location	Structure Identification Number	Rdwy Width <= 20'	Vertical Clearances NB or EB Max	NB or EB Min	SB or WB Max	SB or WB Min	Bridge Length	Span Type
SR 274 - Jct SR 27 to Idaho Line											
0.00		JCT SR 27									
1.92		WHITMAN-IDAHO	1.9 E JCT SR 27								

SR 278

Milepost	Bridge Number	Crossing Name	Location	Structure Identification Number	Rdwy Width <= 20'	Vertical Clearances NB or EB Max	NB or EB Min	SB or WB Max	SB or WB Min	Bridge Length	Span Type
SR 278 - Jct SR 27 to Idaho State Line											
0.00		JCT SR 27									
0.36	278/2	ROCKFORD BRIDGE-EMMA ST	0.4 E JCT SR 27	08548500						117	CEFA
1.18	278/4	HOXIE ROAD OVER ROCK CR	1.2 E JCT SR 27	08448800						153	CTB
2.19	278/6	HOXIE ROAD OVER ROCK CR	2.2 E JCT SR 27	08463200						150	CTB
2.74	278/8	HOXIE RD OVER NF ROCK CR	2.7 E JCT SR 27	08464000						85	CS
5.50		IDAHO STATE LINE									

This page intentionally left blank.

SR 281

Milepost	Bridge Number	Crossing Name	Location	Structure Identification Number	Rdwy Width <= 20'	Vertical Clearances NB or EB Max	NB or EB Min	SB or WB Max	SB or WB Min	Bridge Length	Span Type
SR 281 - Jct I-90 George to Jct SR 28 Quincy											
0.00		JCT I-90									
0.00	281/1	SR 281 OVER I-90	JCT I-90	0007386D						196	PCG
0.61	281/2	WEST CANAL	0.6 N JCT I-90	0007386E						106	CS
2.65		JCT SR 281 SPUR BURKE	2.6 N JCT I-90								
9.98	281/10	WEST CANAL	9.9 N JCT I-90	000000LZ						108	CTB
10.55		JCT SR 28	8.0 N JCT SR 281								
SR 281 Spur - Jct SR 281 N George to I-90 E George											
2.65		JCT SR 281 BEGIN SPUR									
4.21		JCT SR 283									
4.32	90/208N	SR 281 SPUR UNDER I-90	JCT I-90	0006858B		1608	1604			154	CVS
4.34	90/208S	SR 281 SPUR UNDER I-90	JCT I-90	0006858A		1611	1608			158	CS
4.34		JCT I-90 END SPUR									

SR 282

Milepost	Bridge Number	Crossing Name	Location	Structure Identification Number	Rdwy Width <= 20'	Vertical Clearances NB or EB Max	NB or EB Min	SB or WB Max	SB or WB Min	Bridge Length	Span Type
SR 282 - Jct SR 28 Ephrata to Jct SR 17 Rocky Ford											
0.00		JCT SR 28									
0.09	282/2	SR 282 OVER RAILROAD	0.1 E JCT SR 28	0006023A						182	CS
4.92		JCT SR 17	5.0 E JCT SR 28								

SR 283

Milepost	Bridge Number	Crossing Name	Location	Structure Identification Number	Rdwy Width <= 20'	Vertical Clearances NB or EB Max	NB or EB Min	SB or WB Max	SB or WB Min	Bridge Length	Span Type
SR 283 - Jct SR 281 E George to Jct SR 28 Nalor											
0.00		JCT SR 281 SPUR BURKE									
9.20	283/5	WINCHESTER WASTEWAY	9.2 N JCT SR 281	0004574A						179	CTB
14.86		JCT SR 28	14.9 N JCT SR 281								

This page intentionally left blank.

SR 285 Milepost	Bridge Number	Crossing Name	Location	Structure Identification Number	Rdwy Width <= 20'	Vertical Clearances NB or EB Max	NB or EB Min	SB or WB Max	SB or WB Min	Bridge Length	Span Type
SR 285 - Jct SR 28 to Jct US 2											
0.00		JCT SR 28									
0.08	285/9.75SW	S-W RAMP OVER PED TRAIL	JCT SR 28	0018166A						14	CCULV
0.16	285/10P	SR 285 OVER PED TUNNEL	0.2 N JCT SR 28	0017677A						14	CCULV
0.16	285/10	SEN. GEORGE SELLAR BRIDGE	0.2 N JCT SR 28	0003477A		1705	1604			1208	STrus CTB
SOUTHBOUND SR 285 TO WESTBOUND SR 28											
0.25	285/10	SEN. SELLAR BRIDGE OVER SR 28	0.2 N JCT SR 28	0003477A				1705	1604	1208	STrus CTB
0.25	285/10	S-W RAMP UNDER SEN. SELLAR BR.	0.2 N JCT SR 28	0003477A				1903	1711	1208	STrus CTB
0.25	28/4	S-W RAMP UNDER SR 28 WB	4.0 E JCT US 2	0003789A				1507	1406	130	CS
0.28		DOUGLAS-CHELAN CO LINE									
0.47	285/15	WENATCHEE AVE OVERPASS	0.5 N JCT SR 28	08516900						130	PTCBox
4.36	285/20E	WENATCHEE AVE-NORTH BND	4.4 N JCT SR 28	08373000						641	STrus SRB
4.36	285/20W	WENATCHEE AVE-SOUTH BND	4.4 N JCT SR 28	08373100						608	SG CBOX
4.89	285/25	SR 285 OVER PENNY RD	4.9 N JCT SR 28	0014723A						123	PCG
5.04		JCT US 2									

This page intentionally left blank.

SR 290 Milepost	Bridge Number	Crossing Name	Location	Structure Identification Number	Rdwy Width <= 20'	Vertical Clearances NB or EB Max	NB or EB Min	SB or WB Max	SB or WB Min	Bridge Length	Span Type
SR 290 - Jct I-90 Spokane to Idaho Line											
LIBERTY PARK INTERCHANGE (SEE PAGE 37)											
JCT I-90 & SR 290											
SRMP 0.07 TO SRMP 0.35											
CS 3234											
MAINLINE											
	90/562	SR 290 WB UNDER I-90		0008774A				1602	1602	667	CBox
	290/1W-W	SR 290 WB UNDER W-W RAMP		0008774C				1709	1709	518	CBOX
	290/2S	SR 290 EB OVER 2ND AVE		0009622A						242	CBox
	290/2N	SR 290 WB OVER 2ND AVE		0009622C						144	CBOX
WESTBOUND SR 290 TO WESTBOUND I-90											
	290/2W-W	W-W RAMP OVER 2ND AVE		0009622B						167	CBOX
	290/1W-W	W-W RAMP OVER SR 290/3RD AVE		0008774C						518	CBOX
	90/550	W-W RAMP UNDER ARTHUR ST		0008611B				1701	1700	228	CBox
WESTBOUND SR 290 TO EASTBOUND I-90											
	290/2N	W-E RAMP OVER 2ND AVE		0009622C						144	CBOX
	290/1W-W	W-E RAMP UNDER W-W RAMP		0008774C				1709	1709	518	CBOX
	90/562	W-E RAMP UNDER I-90		0008774A				1602	1602	667	CBox
	90/562E-E	W-E RAMP UNDER E-E RAMP		0008774D				2409	2409	879	CBox
END LIBERTY PARK INTERCHANGE											
0.40	290/3	HAMILTON ST-J.E.KEEFE BR	0.4 E JCT I-90	0012327A						1367	PTCBox PCG
0.74		OLD SR 290 (TRENT AVE W)	JCT OLD SR 290 SPUR								
0.82	290/5	SPOKANE R EAST TRENT	0.1 E JCT OLD SR 290 SP	000000FE						513	CA
1.42	290/7	SR 290 UNDER RAILROAD	0.7 E JCT OLD SR 290 SPU	000000CF		1501	1404	1403	1402	120	SG
6.85	290/12S	SR 290 OVER RAILROAD	6.1 E JCT OLD SR 290 SPU	0007438A						175	CS
6.85	290/12N	SR 290 OVER RAILROAD	6.1 E JCT OLD SR 290 SPU	0013496A						175	CS
8.43		JCT SR 27	7.7 E JCT OLD SR 290 SPUR								
8.67	290/15S	SPOKANE R TRENT BRIDGE	7.9 E JCT OLD SR 290 SPU	0008135A						470	CBox CTB
8.67	290/15N	SPOKANE R TRENT BRIDGE	7.9 E JCT OLD SR 290 SPU	0013145A						470	PTCBox
10.53	SPOKV-4501	SR 290 UNDER SULLIVAN RD	10.0 E JCT OLD SR 290 SP	000000NQ		1508	1505	1506	1504	80	PCTB
12.85	290/21	SR 290 WB UNDER WELLESLEY AVE	12.1 E JCT OLD SR 290 SP	0007107A		2407	2407			49	CS
WELLESLEY AVE OVER NPRR											
12.85	290/21A	WELLESLEY AVE OVER NPRR	0.1 E JCT SR 290 EB	0007107B						89	CTB
18.38		SPOKANE-IDAHO LINE	17.6 E JCT OLD SR 290 SPU								

This page intentionally left blank.

SR 291

Milepost	Bridge Number	Crossing Name	Location	Structure Identification Number	Rdwy Width <= 20'	Vertical Clearances NB or EB Max	NB or EB Min	SB or WB Max	SB or WB Min	Bridge Length	Span Type
SR 291 - Jct US 2 Spokane to Jct SR 231											
0.00		JCT US 2 (US 395)									
10.04	291/6	LITTLE SPOKANE R	10.0 N JCT US 2	0007996A						180	PCG
11.23		SPOKANE-STEVENS CO LINE	11.2 N JCT US 2								
33.09		JCT SR 231									

SR 292

Milepost	Bridge Number	Crossing Name	Location	Structure Identification Number	Rdwy Width <= 20'	Vertical Clearances NB or EB Max	NB or EB Min	SB or WB Max	SB or WB Min	Bridge Length	Span Type
SR 292 - Jct SR 231 Springdale to Jct US 395 Loon Lake											
0.00		JCT SR 231									
4.45	292/4	SR 292 UNDER RAILROAD	4.3 E JCT SR 231	0003941A		1407	1401			126	SB
5.91		JCT US 395	5.9 E JCT SR 231								

SR 300

Milepost	Bridge Number	Crossing Name	Location	Structure Identification Number	Rdwy Width <= 20'	Vertical Clearances NB or EB Max	NB or EB Min	SB or WB Max	SB or WB Min	Bridge Length	Span Type
SR 300 - Belfair State Park to Jct SR 3 Belfair											
0.00		W BOUNDARY BELFAIR STATE PARK									
0.28	300/1	MISSION CREEK	0.3 E STATE PARK	0007342A						51	TS
2.84	300/3	UNION RIVER	2.9 E STATE PARK	0006393A						65	TTC
3.35		JCT SR 3	3.4 E STATE PARK								

This page intentionally left blank.

SR 302

Milepost	Bridge Number	Crossing Name	Location	Structure Identification Number	Rdwy Width <= 20'	Vertical Clearances NB or EB Max	NB or EB Min	SB or WB Max	SB or WB Min	Bridge Length	Span Type
SR 302 - Jct SR 3 Allyn to Jct SR 16 Purdy											
0.00		JCT SR 3									
1.29	302/3	COULTER CR	1.3 E JCT SR 3	0005121A						116	TTC
5.01		MASON-PIERCE CO LINE	5.0 E JCT SR 3								
15.69	302/105	PURDY BRIDGE	10.6 E MASON CO	000000JQ	2000					550	CBOX
15.85		JCT SR 302 SPUR PURDY									
		(302/3SP) SEE SR 302 SPUR PURDY @ END OF ROUTE									
WESTBOUND SR 302											
16.85	16/150W	N-W RAMP UNDER SR 16	14.7 E MASON CO	0010280B				1704	1611	208	PCB
16.87	16/150E	N-W RAMP UNDER SR 16	14.7 E MASON CO	0010280A				1706	1701	251	PCB
16.87		JCT SR 16	11.7 E MASON CO								
SR 302 Spur Purdy - Jct SR 302 to Jct SR 16											
15.85		JCT SR 302									
17.09	302/3SP	SR 302 SPUR OVER SR 16	1.3 E JCT SR 302	0010332A						282	CBOX
17.13		JCT SR 16	1.3 E JCT SR 302								

SR 303

Milepost	Bridge Number	Crossing Name	Location	Structure Identification Number	Rdwy Width <= 20'	Vertical Clearances NB or EB Max	NB or EB Min	SB or WB Max	SB or WB Min	Bridge Length	Span Type
SR 303 - Jct SR 304 Bremerton to Jct SR 3											
0.00B		JCT SR 304 (MP 0.00B)									
0.16B		MP EQUATION 0.16 BACK = 0.00 AHEAD	0.2 N JCT SR 304								
ACCESS SOUTH CROSSING PORT WASHINGTON NARROWS											
0.26	303/4A	MANETTE BRIDGE	0.6 E JCT SR 303	0017926A						1550	PCG
0.73	303/12	PORT WASHINGTON CS1830	0.7 N JCT SR 304	0005565A						1717	SG CBOX CTB
1.26	303/13	SR 303 OVER CALLAHAN DR	1.3 N JCT SR 304	0005770A						38	CS
6.57	303/25	SR 303 UNDER CENTRAL VALLEY RD	6.6 N JCT SR 304	08175800		1500	1500	1508	1501	208	PCB
6.92	303/27.25	BARKER CULVERT	6.9 N JCT SR 304	0015258A						14	SCulv
7.66	303/30W	SR 303 OVER RIDGETOP RD	7.7 N JCT SR 304	08187800						119	PCB
7.66	303/30E	SR 303 OVER RIDGETOP RD	7.7 N JCT SR 304	08187900						119	PCB
8.47	303/35	SR 303 OVER SILVERDALE WAY	0.2 S JCT SR 3	08200800						112	PCB
8.69	303/40	SR 303/WAAGA WAY OVER SR 3	JCT SR 3	0011864A						242	PCG
8.69		JCT SR 3	JCT SR 3								
9.11	303/42	SR 303 OVER SR 3	JCT SR 3	0010331A						191	PCG
9.11		JCT SR 3	JCT SR 3								

This page intentionally left blank.

SR 304

Milepost	Bridge Number	Crossing Name	Location	Structure Identification Number	Rdwy Width <= 20'	Vertical Clearances NB or EB Max	NB or EB Min	SB or WB Max	SB or WB Min	Bridge Length	Span Type
SR 304 - Jct SR 3 Bremerton to Bremerton Ferry Dock											
0.00		JCT SR 3									
0.01	304/1W-S	W-S RAMP OVER SR 3	JCT SR 3	0013652A						319	POBX
1.67		JCT SR 310 (BURWELL ST)	1.7 E JCT SR 3								
2.63		JCT SR 303 (WARREN AVE)	2.6 E JCT SR 3								
2.79		JCT SR 304 COUPLET TUNNEL (WEST END)	0.2 E JCT SR 303								
2.79		JCT SR 304 COUPLET TUNNEL (WEST END)	0.2 E JCT SR 303								
BREMERTON TUNNEL (304/9) SEE SR 304 TUNNEL COUPLET											
3.46		MP EQUATION (MP 3.10 = 3.46)	0.5 E JCT SR 303								
3.49		BREMERTON FERRY DOCK	0.5 E JCT SR 303								
3.50	304/10FTBT	QUEUE LANES UNDER BUS TRANSIT	0.8 E JCT SR 303	0GA1206A		1503	1503			645	PCS
3.50	304/10TB	BREMERTON TERMINAL BUILDING	0.8 E JCT SR 303	0GA1206B	2000	1503	1503			40	SB
3.50	304/15TR	BREMERTON TRESTLE	0.4 E JCT SR 303	0013663B	2000					205	STrus PCS
3.50	304/15FT	BREMERTON SLIP 2	0.4 E JCT SR 303	0006825A	1905	1509	1509			105	STrus PCS
3.50	304/16FTP	BREMERTON PASSENGER RAMP	0.4 E JCT SR 303	0015222A						214	SLS STrus
3.51	304/17FTE	BREMERTON EXPRESS FERRY	0.4 E JCT SR 303	0008905A	1809					225	STrus CFP
3.51	304/18FT	BREMERTON SLIP 1	0.4 E JCT SR 303	0013663A	2000	1509	1509			105	SG PCS
SR 304 COUPLET TUNNEL - JCT SR 304 TO JCT SR 304 FERRY DOCK											
3.51		JCT SR 304 BREMERTON FERRY DOCK	0.8 E JCT SR 303								
3.60	304/9	BREMERTON FERRY OFFLOAD TUN	0.8 E JCT SR 303	0017343A		1509	1509			959	CLTun
3.83		JCT SR 304	0.2 E JCT SR 303								

This page intentionally left blank.

SR 305

Milepost	Bridge Number	Crossing Name	Location	Structure Identification Number	Rdwy Width <= 20'	Vertical Clearances NB or EB Max	NB or EB Min	SB or WB Max	SB or WB Min	Bridge Length	Span Type
SR 305 - Bainbridge Ferry Dock to Jct SR 3 Poulsbo											
BAINBRIDGE FERRY DOCK											
0.02	305/1FT	BAINBRIDGE SLIP 1	BAINBRIDGE ISLAND	0014513A	2000	1509	1509			105	SG PCS
0.02	305/1TR	BAINBRIDGE SLIP 1 TRESTLE	BAINBRIDGE ISLAND	0012791A	2000					498	SG TTC PCS
0.02	305/2FT	BAINBRIDGE SLIP 2	BAINBRIDGE ISLAND	0016995A	2000					105	SG
0.02	305/2TR	BAINBRIDGE SLIP 2 TRESTLE	BAINBRIDGE ISLAND	0016995B	2000					440	SG
0.02	305/4FTP	BAINBRIDGE PED. RAMP	BAINBRIDGE ISLAND	0013542A	2000	1509	1509			490	STrus TTC
ACCESS EAGLE HARBOR MAINTENANCE FACILITY											
0.13	305/8BLDG	EAGLE HARBOR BLDG TRESTLE	BAINBRIDGE ISLAND	0002109D						296	STrus TTC
0.13	305/8TRAS	EAGLE HARBOR TRASK TRESTLE	BAINBRIDGE ISLAND	0002109C						503	STrus TTC
0.13	305/8FTMB	EAGLE HARBOR REPAIR SLIP B	BAINBRIDGE ISLAND	0017013A	2000					105	MULTI-STL BOX GIRDER
0.13	305/8TRMB	EAGLE HARBOR FINGER PIER	BAINBRIDGE ISLAND	0002109B	1200					80	STrus TTC
0.13	305/8FTME	EAGLE HARBOR SLIP E	BAINBRIDGE ISLAND	0002109A	1202	1509	1509			95	STrus TTC
0.13	305/8TRME	EAGLE HARBOR SLIP E TRESTLE	BAINBRIDGE ISLAND	0002109E	1200					49	TTC
0.46	305/2P	PED BRIDGE PARALLEL TO SR 305	0.5 N BAINBRIDGE F/T	00200426	1100					250	SG
6.82	305/10	AGATE PASS	6.8 N BAINBRIDGE FY	0003573A		1409	1408			1229	STrus CTB
12.82		JCT SR 307 (BOND RD NE)	12.8 N BAINBRIDGE F/T								
13.51	3/150E	SR 305 UNDER SR 3	JCT SR 3	0014066A		2400	2304	2409	2403	135	PCB
13.51	3/150W	SR 305 UNDER SR 3	JCT SR 3	0014066B		1710	1605	1903	1903	125	PCB
13.52		JCT SR 3									

This page intentionally left blank.

SR 307

Milepost	Bridge Number	Crossing Name	Location	Structure Identification Number	Rdwy Width <= 20'	Vertical Clearances NB or EB Max	NB or EB Min	SB or WB Max	SB or WB Min	Bridge Length	Span Type
SR 307 - Jct SR 305 to Jct SR 104											
0.00		JCT SR 305									
0.08	307/1C	DOGFISH CREEK CULV	0.1 N JCT SR 305	0017164A						22	CCulv
5.25		JCT SR 104	5.3 N JCT SR 305								

SR 308

Milepost	Bridge Number	Crossing Name	Location	Structure Identification Number	Rdwy Width <= 20'	Vertical Clearances NB or EB Max	NB or EB Min	SB or WB Max	SB or WB Min	Bridge Length	Span Type
SR 308 - Jct SR 3 to Keyport Naval Reservation											
0.00		JCT SR 3									
0.00	3/140N-W	SR 308 UNDER N-W RAMP	JCT SR 3	0011375D		3300	3300			612	CBOX
0.01	3/140W	SR 308 UNDER SR 3	JCT SR 3	0011375C		1511	1511			142	PCB
0.02	3/140E	SR 308 UNDER SR 3	JCT SR 3	0011375B		1701	1701			142	PCB
3.10	308/51	DOGFISH BAY BR	3.1 E JCT SR 3	0012055A						90	PCS
3.42		NAVAL RESERVATION BOUNDARY	3.4 E JCT SR 3								

SR 310

Milepost	Bridge Number	Crossing Name	Location	Structure Identification Number	Rdwy Width <= 20'	Vertical Clearances NB or EB Max	NB or EB Min	SB or WB Max	SB or WB Min	Bridge Length	Span Type
SR 310 - Jct SR 3 Bremerton to Jct SR 304											
0.00		JCT SR 3									
0.01	3/118W	SR 310 UNDER SR 3	JCT SR 3	0009476B		1803	1709			209	PCG
0.02	3/118E	SR 310 UNDER SR 3	JCT SR 3	0012352A		1704	1601			210	PCG
1.84		JCT SR 304	1.8 E JCT SR 3								

This page intentionally left blank.

US 395 Milepost	Bridge Number	Crossing Name	Location	Structure Identification Number	Rdwy Width <= 20'	Vertical Clearances NB or EB Max	NB or EB Min	SB or WB Max	SB or WB Min	Bridge Length	Span Type
US 395 - Oregon Line (Umatilla) to Canada (Laurier)											
0.00		BEGIN I-82 COINCIDENT 19.8 MILES									
0.00	82/280S	COLUMBIA R @ UMATILLA	OREGON LINE	000000PD				1508	1508	3380	STrus SG
0.00	82/280N	COLUMBIA R BR @ UMATILLA	OREGON LINE	0012819A						3433	POBX
0.52	82/279S	US 395 OVER RAILROAD	0.6 N OREGON LINE	0011608C						199	PCB
0.52	82/279N	US 395 OVER RAILROAD	0.6 N OREGON LINE	0011608D						199	PCB
1.00		JCT SR 14	1.0 N OREGON LINE								
1.02	82/278S	US 395 OVER SR 14	1.0 N OREGON LINE	0011608A						113	PCB
1.02	82/278N	US 395 OVER SR 14	1.0 N OREGON LINE	0011608B						113	PCB
5.10	82/276.25	TOWER ACCESS RDCULVERT	5.1 N OREGON LINE	00200007						19	SCULV
9.87	82/275S	US 395 OVER COFFIN ROAD	8.5 N JCT SR 14	0012303A						134	PCG
9.87	82/275N	US 395 OVER COFFIN RD	8.5 N JCT SR 14	0012303B						134	PCG
12.41	82/270	US 395 UNDER BECK RD	11.2 N JCT SR 14	0012394A		1709	1701	2002	1906	238	PCG
18.21	82/268S	US 395 OVER SR 397	17.0 N JCT SR 14	0012607A						126	PCG
18.21	82/268N	US 395 OVER SR 397	17.0 N JCT SR 14	0012607B						126	PCG
19.81		END I-82 COINCIDENT									
19.82		MP EQUATION 19.81 BACK = 13.05 AHEAD									
MAINLINE US 395 NORTHBOUND											
13.05	395/5	US 395 OVER I-82	JCT I-82	0012610A						253	PTCBox
16.68	395/11	US 395 OVER 4TH AVE	3.6 N JCT I-82	0005741A						119	CVS
17.89	395/12E	US 395 OVER CANAL DRIVE	4.8 N JCT I-82	0005113A						90	CTB
17.89	395/12W	US 395 OVER CANAL DRIVE	4.8 N JCT I-82	0011324A						90	CTB
17.94	395/14E	BN & UP RR & KID CANAL	4.9 N JCT I-82	0005076A						675	CBox
17.94	395/14W	US 395 OVER RR & CANAL	4.9 N JCT I-82	0011324B						654	PCB
TRI CITIES INTERCHANGE (SEE PAGE 40)											
JCT US 395 - SR 240											
SRMP 18.09 TO 18.52											
CS 0332 UU											
5.1 N JCT I-82											
MAINLINE US 395 NORTHBOUND											
	395/16	US 395 OVER SR240/COLUMBIA DR		0004596A						72	SRB
MAINLINE US 395 SOUTHBOUND											
	395/38	US 395 SB OVER SR 240 E-N RAMP		0017619A						152	PCG
	395/16	US 395 SB OVER SR240/COLUMBIA		0004596A						72	SRB
NORTHBOUND ON US 395 TO WESTBOUND ON SR 240											
	395/16	N-W RAMP UNDER US 395		0004596A		1510	1510			72	SRB
	240/37	N-W RAMP OVER SR 240 WB		0004218A						151	CTB

Milepost	Bridge Number	Crossing Name	Location	Structure Identification Number	Rdwy Width <= 20'	Vertical Clearances NB or EB Max	NB or EB Min	SB or WB Max	SB or WB Min	Bridge Length	Span Type
SOUTHBOUND ON US 395 TO WESTBOUND ON SR 240											
	240/37	S-W RAMP UNDER SR 240 WB		0004218A				1605	1605	151	CTB
END TRI CITIES INTERCHANGE											
18.59	395/40	COLUMBIA R	0.3 N JCT SR 240	0004195A		1908	1707	1908	1706	2521	SA SB PCS
18.93		BENTON-FRANKLIN CO LINE	0.7 N JCT SR 240								
19.33	395/101N-E	US 395 NB OVER LEWIS ST	0.4 N BENTON CO	0004556A						233	CBOX
NORTHBOUND ON US 395 TO EASTBOUND ON LEWIS ST											
19.33	395/101N-E	US 395 NB TO LEWIS ST	0.5 E BENTON CO	0004556A		1505	1410			233	CBOX
WESTBOUND ON LEWIS ST TO SOUTHBOUND ON US 395											
19.33	395/101N-E	LEWIS ST TO SB US 395	0.5 E BENTON CO	0004556A				1410	1310	233	CBOX
19.51	395/102	US 395 UNDER SYLVESTER ST	0.7 N BENTON CO	0007819A		1610	1602	1602	1602	252	PCG
NORTHBOUND ON US 395 TO SYLVESTER ST											
19.51	395/102	N-E RAMP UNDER SYLVESTER ST	0.7 N BENTON CO	0007819A		2001	1903			252	PCG
20.04	395/103P	COURT ST PED PATH OVER US 395	1.2 N BENTON CO	00200397		1703	1703	1703	1703	146	PCBTG
20.04	395/103	US 395 UNDER COURT ST	1.2 N BENTON CO	0007819B		1601	1511	1605	1601	114	PCG
20.54		JCT I-182 COINCIDENT 2.2 MILES (I-182 MP 12.24 - 14.37)	1.7 N BENTON CO								
SB US 395 (I-182 WB TO US 395 SB)											
20.54	182/20N-W	US 395 SB UNDER US 395 NB	1.7 N BENTON CO	0012236H				2108	1911	307	PTCBox
20.54	182/20W-S	US 395 SB UNDER US 395 SB	1.7 N BENTON CO	0012236E				2202	2005	326	PTCBox
20.54	182/20W-S	US 395 SB OVER I-182	7.3 E JCT SR 240	0012236E						326	PTCBox
US 395 NB TO I-182 WB											
20.54	182/20N-W	US 395 NB OVER I-182	1.7 N BENTON CO	0012236H						307	PTCBox
21.02	182/21N	US 395 OVER N 20TH AVE	2.1 N BENTON CO	0008422B						160	PCG
21.02	182/21S	US 395 OVER N 20TH AVE	2.1 N BENTON CO	0012236F						160	PCG
22.10	182/22N	US 395 OVER N 4TH AVE	3.2 N BENTON CO	0008422C						177	PCG
22.10	182/22S	US 395 OVER N 4TH AVE	3.2 N BENTON CO	0007410A						163	PCG
22.16	182/23N	US 395 OVER RAILROAD	3.2 N BENTON CO	0008422D						456	SG
22.16	182/23S	US 395 OVER RAILROAD	3.2 N BENTON CO	0007410B						456	SG
PASCO INTERCHANGE **JCT US 395 - US 12 - I-182 - SR 397** **SRMP 22.45 TO 22.87** **CS 1101** **3.6 E BENTON CO**											
US 395 MAINLINE NB											
	395/105	US 395 NB RAMP UNDER US 395		0009306A		2300	2206			332	CBox
	395/105	US 395 OVER I-182 / US 12		0009306A						332	CBox

US 395 Milepost	Bridge Number	Crossing Name	Location	Structure Identification Number	Rdwy Width <= 20'	Vertical Clearances NB or EB Max	NB or EB Min	SB or WB Max	SB or WB Min	Bridge Length	Span Type
US 395 NB TO I-182 EB											
	395/105	US 395 NB UNDER US 395		0009306A		2105	2007			332	CBox
END PASCO INTERCHANGE											
22.72		END I-182 COINCIDENCE									
23.68	395/107	US 395 UNDER KARTCHNER ST	1.1 N JCT I-182	0016416A		1710	1710	1804	1804	380	PCB
44.30	395/115E	OLD MAID COULEE	21.7 N JCT I-182	0014024A						125	PCB
44.30	395/115W	OLD MAID COULEE	21.7 N JCT I-182	0011192A						125	PCG
45.90	17/4	US 395 UNDER SR 17	23.2 N JCT I-182	0013785A		1900	1805	1708	1611	238	PCB
45.90		JCT SR 17	23.2 N JCT I-182								
55.09	260/14	US 395 UNDER SR 260	9.0 N JCT SR 17	0014561A		1909	1909	1711	1711	264	PCB
55.09		JCT SR 260	9.0 N JCT SR 17								
55.92	395/120	SB US 395 OVER DRY GULCH	0.9 N JCT SR 260	0007847A						119	PCB
61.24		FRANKLIN-ADAMS CO LINE	6.2 N JCT SR 260								
66.30	26/121	US 395 UNDER SR 26	11.3 N JCT SR 260	0014470A		1809	1809	1607	1607	258	PCB
66.30		JCT SR 26									
81.94	395/206	LIND COULEE	15.4 N JCT SR 26	0005333B						121	CS
81.94	395/206.25	LIND COULEE	15.4 N JCT SR 26	0014489F						16	SCULV
NORTHBOUND US 395 TO NORTHBOUND SR 21											
81.94	395/206N-N	NB DECEL RMP-LIND COULEE	JCT SR 21	0014489H	2000					16	SCULV
82.16	21/102	US 395 UNDER SR 21	15.6 N JCT SR 26	0014489D		1704	1700	1803	1801	246	PCB
82.16		JCT SR 21									
87.56	395/208E	US 395 OVER PAHA-PACKARD RD	5.4 N JCT SR 21	0014489A						126	PCB
87.56	395/208W	US 395 OVER PAHA-PACKARD RD	5.4 N JCT SR 21	0014489B						106	PCB
93.08	395/210	US 395 UNDER URQUHART RD	10.9 N JCT SR 21	0014489C		1804	1710	1610	1607	258	PCB
US 395 & I-90 INTERCHANGE (SEE PAGE 39)											
SRMP 95.0 TO 97.0											
CS 0103 & 0101											
US 395 MAINLINE NORTHBOUND											
95.00	395/212E	US 395 OVER N-N RAMP	13.0 N JCT SR 21	0014601A						257	PCB
US 395 MAINLINE SOUTHBOUND											
95.00	90/320N	US 395 SB UNDER I-90	JCT I-90	0014601D				1908	1903	139	PCG
95.00	90/320S	US 395 SB UNDER I-90	JCT I-90	0014601E				1706	1705	139	PCG
95.00	395/212W	US 395 OVER N-N RAMP	13.0 N JCT SR 21	0014601B						257	PCB
NORTHBOUND ON US 395 TO WESTBOUND ON I-90											
95.00	395/212E	N-W RAMP UNDER US 395	13.0 N JCT SR 21	0014601A		1903	1903			257	PCB
95.00	395/212W	N-W RAMP UNDER US 395	13.0 N JCT SR 21	0014601B		1807	1807			257	PCB
95.00	395/212N-W	US 395 RAMP OVER I-90	13.6 N JCT SR 21	0005789A						308	CBOX
95.00	90/319	US 395 N-W RAMP UNDER RAILROAD	12.7 E JCT SR 21	0006031A		1410	1410			253	SG
END US 395 & I-90 INTERCHANGE											

US 395 Milepost	Bridge Number	Crossing Name	Location	Structure Identification Number	Rdwy Width <= 20'	Vertical Clearances NB or EB Max	NB or EB Min	SB or WB Max	SB or WB Min	Bridge Length	Span Type
96.13		US 395 & I-90 COINCIDENT 60.6 MILES									
97.31	90/322S	US 395 OVER SR 261	1.2 N JCT I-90	0005761A						169	CVS
97.31	90/322N	US 395 OVER SR 261	1.2 N JCT I-90	0005761B						169	CVS
97.31		JCT SR 261 (I-90 MP 221.95)	1.2 N JCT I-90								
98.21	90/324	US 395 UNDER WELLSANDT RD	0.9 N JCT SR 261	0005761C		1701	1610	1702	1702	341	CBox
101.78	90/327	US 395 UNDER SCHOESSLER RD	4.5 N JCT SR 261	0005783A		1405	1402	1407	1406	341	CBOX
104.58	90/330S	US 395 OVER HILLS NORTH RD	7.3 N JCT SR 261	0005783B						140	CVS
104.58	90/330N	US 395 OVER HILLS NORTH RD	7.3 N JCT SR 261	0005783C						140	CS
106.59	90/332	US 395 UNDER E DANEKAS RD	9.3 N JCT SR 261	0005783D		1503	1503	1501	1500	225	PCB
110.46	90/334	US 395 UNDER WELLSANDT RD	13.2 N JCT SR 261	0008228A		1608	1606	1605	1601	305	PCB
112.60	90/336N	US 395 OVER RAILROAD	15.4 N JCT SR 261	0008228B						309	PCG
112.76	90/336S	US 395 OVER RAILROAD	15.5 N JCT SR 261	0008228C						320	PCG
114.27	90/338	US 395 UNDER BOB LEE RD	17.0 N JCT SR 261	0008244C		1708	1602	1807	1802	410	PCG
114.53		ADAMS-LINCOLN CO LINE	17.2 N JCT SR 261								
118.02	90/403S	I-90 OVER DOERSCHLAG RD	3.5 N ADAMS CO	0008244D						85	PCB
118.02	90/403N	I-90 OVER DOERSCHLAG RD	3.5 N ADAMS CO	0008244E						85	PCG
120.62	90/405S	US 395 OVER SR 23	6.1 N ADAMS CO	0008244F						115	PCG
120.62	90/405N	US 395 OVER SR 23	6.1 N ADAMS CO	0008244G						115	PCG
120.62		JCT SR 23	6.1 N ADAMS CO								
124.38	90/408S	US 395 OVER COUNTY RD 502	3.8 N JCT SR 23	0008194A						128	CS
124.38	90/408N	US 395 OVER COUNTY RD 502	3.8 N JCT SR 23	0008194B						128	CS
129.38	90/412	US 395 UNDER FISHTRAP RD	8.8 N JCT SR 23	0008194C		1606	1606	1707	1707	230	PCG
130.71		LINCOLN-SPOKANE CO LINE	10.0 N JCT SR 23								
133.05	904/1	US 395 UNDER SR 904	12.4 N JCT SR 23	0007768B		1510	1510	1603	1603	223	PCB
133.05		JCT SR 904	12.4 N JCT SR 23								
139.66	902/1	US 395 UNDER SR 902	6.6 N JCT SR 904	0007768A		1605	1601	1608	1603	291	PCB
139.66		JCT SR 902	6.6 N JCT SR 904								
145.23	90/510S	US 395 OVER MEDICAL LAKE RD	12.2 N JCT SR 904	0007903A						130	PCG
145.23	90/510N	US 395 OVER MEDICAL LAKE RD	12.2 N JCT SR 904	0007903B						130	PCG
145.46	90/512S	US 395 OVER RAILROAD	12.4 N JCT SR 904	0007903C						150	PCB
145.46	90/512N	US 395 OVER RAILROAD	12.4 N JCT SR 904	0007903D						150	PCB
145.91	904/10	US 395 UNDER SR 904	12.9 N JCT SR 904	0007784A		1607	1607	1510	1510	344	PCG
145.91		JCT SR 904	12.9 N JCT SR 904								
148.17	902/10	US 395 UNDER SR 902	2.3 N JCT SR 904	0007630A		1606	1606	1604	1510	224	PCG
148.17		JCT SR 902	2.3 N JCT SR 904								
151.68	90/529	US 395 UNDER GROVE RD	3.5 N JCT SR 902	0006822A		1701	1701	1603	1603	213	PCG
152.87	90/531S	US 395 OVER ABBOTT RD	4.7 N JCT SR 902	0006875C						150	PCG
152.87	90/531N	US 395 OVER ABBOTT RD	4.7 N JCT SR 902	0006875D						150	PCG
153.09	2/618S	US 395 UNDER US 2	4.9 N JCT SR 902	0006875A		1800	1800	1700	1609	252	PCB

US 395

Milepost	Bridge Number	Crossing Name	Location	Structure Identification Number	Rdwy Width <= 20'	Vertical Clearances NB or EB Max	NB or EB Min	SB or WB Max	SB or WB Min	Bridge Length	Span Type
153.09	2/618N	US 395 UNDER US 2	4.9 N JCT SR 902	0006875B		2100	2011	1906	1905	252	PCB
153.09		JCT US 2 BEGIN I-90/US-2 COINCIDENT 3.6 MILES									
153.56	90/533	I-90 UNDER GARDEN SPRINGS RD	0.5 N JCT US 2	0007072A		2104	2005	1901	1801	240	PCG
154.49	90/535	US 395 UNDER ROSAMOND AVE	1.4 N JCT US 2	0006956A		1607	1604	1710	1710	225	CBox
154.57	90/536	US 395 UNDER RAILROAD	1.5 N JCT US 2	0006896A		2308	2207	2209	2207	220	PCB
154.63	90/537	US 395 UNDER LINDEKE ST	1.5 N JCT US 2	0006896B		1806	1802	1702	1609	259	CBOX
154.64	90/538	US 395 UNDER RAILROAD	1.5 N JCT US 2	000000PE		2409	2409	2409	2409	3051	SBOX
154.68	90/539	US 395 UNDER FISH LAKE TRAIL	1.6 N JCT US 2	0006896C		1701	1610	1607	1605	181	SG
154.70	195/124W	US 395 UNDER US 195	1.6 N JCT US 2	0007094B		1708	1704	1802	1708	216	PCG
154.70	195/124E	US 395 UNDER US 195	1.6 N JCT US 2	0007094A		1805	1710	1900	1806	216	PCG
154.70		JCT US 195	1.6 N JCT US 2								
NORTHBOUND ON US 395 (I-90) TO SOUTHBOUND ON US 195											
154.74	90/537	E-S RAMP UNDER LINDEKE ST	1.6 E JCT US 2	0006896B		1902	1900			259	CBOX
154.74	90/538E-S	E-S RAMP UNDER FISH LAKE TRAIL	1.6 E JCT US 2	000000ED		1401	1401			90	SG
SOUTHBOUND ON US 395 TO SOUTHBOUND ON US 195											
154.74	90/538	US 395 UNDER RAILROAD	1.5 E JCT US 2	000000PE				2409	2409	3051	SBOX
154.85	90/540S	HANGMAN CR	0.2 N JCT US 195	0006579A						1222	CBox
154.85	90/540N	HANGMAN CREEK	0.2 N JCT US 195	0006579B						1222	CBox
155.12	90/541	US 395 UNDER RAILROAD	0.4 N JCT US 195	0008740A		1606	1602	1603	1600	191	SG
155.52	90/545	VIADUCT OVER CITY STREETS	0.8 N JCT US 195	0007841A						2890	CBox
156.16	90/546	VIADUCT OVER CITY STREETS	1.5 N JCT US 195	0007954A						2765	CBOX
WALNUT ST TO NORTHBOUND ON US 395 (EASTBOUND ON I-90)											
156.16	90/545N-E	WALNUT-E RAMP	1.5 N JCT US 195	0008322B						379	CBox
FOURTH ST TO NORTHBOUND ON US 395 (EASTBOUND ON I-90)											
156.16	90/545E-E	FOURTH-E RAMP	1.5 N JCT US 195	0008322D						79	CBox
SOUTHBOUND ON US 395 (WESTBOUND ON I-90) TO CEDAR ST											
156.16	90/545W-W	W-CEDAR RAMP	1.5 N JCT US 195	0008322C						266	CBox
SOUTHBOUND ON US 395 (WESTBOUND ON I-90) TO LINCOLN ST											
156.16	90/546W-N	SB US 395 TO N LINCOLN ST	1.5 N JCT US 195	0008307A						253	CBox
JEFFERSON ST TO SOUTHBOUND ON US 395 (WESTBOUND ON I-90)											
156.16	90/545S-W	JEFFERSON-W RAMP	1.5 N JCT US 195	0008322A						358	CBox
MAINLINE NORTHBOUND											
156.65	90/546E-N	E-DIVISION RAMP	2.0 E JCT US 195	0007954B						492	CBOX
156.65	90/546S-E	RAMP UNDER S-E RAMP	2.0 E JCT US 195	0007954C		1509	1509			380	CBOX
156.65	90/546	DIVISION ST UNDER I-90	2.0 E JCT US 195	0007954A		1602	1602			2765	CBOX
MAINLINE SOUTHBOUND											
156.65	90/546S-W	S BROWNE ST TO WB I-90	2.0 E JCT US 195	0008288A						484	CBOX

Milepost	Bridge Number	Crossing Name	Location	Structure Identification Number	Rdwy Width <= 20'	Vertical Clearances NB or EB Max	NB or EB Min	SB or WB Max	SB or WB Min	Bridge Length	Span Type
SOUTHBOUND ON US 395 TO EASTBOUND ON I-90											
156.65	90/546	BROWNE ST UNDER I-90	2.0 E JCT US 195	0007954A				1602	1602	2765	CBOX
156.65	90/546S-E	BROWNE-E RAMP	2.0 E JCT US 195	0007954C						380	CBOX
156.67		JCT I-90 END COINCIDENCE									
156.68		JCT US 2 COINCIDENT 6.0 MILES									
156.99	2/641S	US 395 / DIVISION ST UNDER RR	0.3 N JCT I-90	000000FO		1302	1302			320	SG
156.99	2/641N	US 395/BROWNE ST UNDER BNRR	0.4 S JCT US 2	000000FP				1406	1400	82	SB CS
157.33	2/644	SEN. SAM C. GUESS MEMORIAL BR	0.7 N JCT I-90	0013794A						434	POBX
161.03		JCT SR 291	4.4 N JCT I-90								
162.73		MP EQUATION 162.73BACK = 164.50 AHEAD									
164.50		JCT US 2 END COINCIDENCE									
165.80	395/453	WHITWORTH DR OC	1.3 N JCT US 2	0012781A						147	PCB
167.63	395/456	LITTLE SPOKANE RIVER BR	3.1 N JCT US 2	0014237A						842	SG
169.11	395/458E	US 395 OVER HATCH RD	4.6 N JCT US 2	0015711A						218	PCG
169.11	395/458W	US 395 OVER HATCH RD	4.6 N JCT US 2	0015711B						256	PCG
180.43	395/460	DRAGOON CR	15.9 N JCT US 2	0004029A						88	CTB
183.69		SPOKANE-STEVENS CO LINE	19.2 N JCT US 2								
187.37	395/503	US 395 UNDER RAILROAD	3.7 N SPOKANE CO	0002351A		1601	1601			123	SB
190.58		JCT SR 292									
202.43		JCT SR 231	11.9 N JCT SR 292								
203.30	395/512	COLVILLE RIVER	0.9 N JCT SR 231	0000432A						121	CTB
206.03	395/514	COLVILLE R	3.6 N JCT SR 231	0007113A						110	CS
223.32	395/518	LITTLE PEND ORIELLE RIV	20.9 N JCT SR 231	0011934A						76	WSG
225.70	395/521.25	CATTLE PASS	23.3 N JCT SR 231	00200072						7	TCulv
229.64		JCT SR 20									
232.30	395/531	MILL CREEK	2.7 N JCT SR 20	0012312A						104	PCBTG
238.66	395/535	US 395 UNDER RAILROAD	9.0 N JCT SR 20	0002640A		1406	1404			123	SB
239.14		JCT SR 25									
241.33	395/542	US 395 OVER RAILROAD	2.2 N JCT SR 25	0002640B						240	CTB
241.49	395/545	COLUMBIA R KETTLE FALLS	2.5 N JCT SR 25	0002613A		1407	1407			1267	ST CTB
241.61		STEVENS-FERRY CO LINE									
241.89		JCT SR 20									
252.74	395/608	US 395 OVER RR BARSTOW	10.9 N JCT SR 20	0002688A						192	CTB
ACCESS - BOULDER CREEK (MERKEL RD) 396/614A											
257.30	395/614A	BOULDER CREEK	15.7 N JCT SR 20	08673300						35	CTB
257.49	395/613	US 395 UNDER RAILROAD	15.6 N JCT SR 20	000000IS		1411	1400			120	SB
257.64	395/614	BIG BOULDER CRK	15.7 N JCT SR 20	0012729A						161	PCG
258.98	395/616	DEER CR	17.1 N JCT SR 20	000000ES						50	CESB CS
262.55	395/617.55	JASPER MT CULVERT	20.6 N JCT SR 20	00200363						6	TCulv

Milepost	Bridge Number	Crossing Name	Location	Structure Identification Number	Rdwy Width <= 20'	Vertical Clearances NB or EB Max	NB or EB Min	SB or WB Max	SB or WB Min	Bridge Length	Span Type
263.73	395/618	LITTLE BOULDER CR	21.8 N JCT SR 20	000000ET						57	CESB CS
270.26		FERRY CO-CANADA LINE									
FUTURE US 395 (NSC) - STRUCTURES ON ALIGNMENT (BEGIN)											
162.50	395/420E	NB US 395 OVER LINCOLN RD	5.0 N JCT I-90	0017278A						94	PCG
162.50	395/420W	US 395 OVER LINCOLN RD	5.0 N JCT I-90	0017967A						94	PCG
162.50	395/420P	LINCOLN RD UNDER PED CROSSING	5.0 N JCT I-90	0017967G		1609	1609			150	STrus
162.97	395/425E	NB US 395 OVER GERLACH RD	6.0 N JCT I-90	0017278B						109	PCG
162.97	395/425W	US 395 OVER GERLACH RD	6.0 N JCT I-90	0017967B						109	PCG
163.50	395/430E	NB US 395 OVER FAIRVEIW RD	6.0 N JCT I-90	0017177A						145	PCG
163.50	395/430W	US 395 OVER FAIRVIEW RD	6.0 N JCT I-90	0017967C						145	PCG
163.90	395/432	US 395 OVER RR TUNNEL	6.7 N JCT I-90	0017413A						165	CLTun
164.00	395/435E-S	E-S RAMP OVER MARKET STREET	6.0 N JCT I-90	0018195A						140	PCG
164.05	395/435E	NB US 395 OVER MARKET STREET	6.9 N JCT I-90	0017177B						142	PCG
164.05	395/435W	US 395 OVER MARKET STREET	6.9 N JCT I-90	0017967D						165	PCG
164.60	395/438E	US 395 OVER PARKSMITH DR & RR	7.1 N JCT I-90	0017177C						276	PCG
164.60	395/438W	US 395 OVER PARKSMITH DR & RR	7.1 N JCT I-90	0017967E						276	PCG
164.60	395/438P	N-N RAMP UNDER PED TRAIL	JCT US 395/PARKSMITH DR	0017967F		1708	1708			100	PCG
165.69	395/440W	US 395 OVER FARWELL RD	8.9 N JCT I-90	0016720B						137	PCTG
165.74	395/440E	US 395 OVER FARWELL RD	8.9 N JCT I-90	0016720A						136	PCTG
165.74	395/440N-E	N-E RAMP OVER FARWELL RD	8.9 N JCT I-90	0016720D						136	PCTG
165.74	395/440P	FARWELL RD UNDER PED XING	0.4 S JCT US 2	0017610F		2008	1909			230	PCG
165.75	395/441N-E	N-N RAMP UNDER N-E RAMP	JCT US 2	0017610E		1806	1806			218	PCG
165.76	395/441N-E	N-E RAMP OVER N-N RAMP	JCT US 2 - NSC	0017610E						218	PCG
165.77	2/651W-S	US 395 UNDER W-S RAMP	JCT US 2	0017610D		1805	1711	1803	1803	980	SG
165.77	395/442N-N	N-N RAMP OVER US 2	JCT US 2	0017610C						230	PCG
165.90	395/442E	US 395 OVER US 2	9.2 N JCT I-90	0017610A						240	PCG
165.90	395/442W	US 395 OVER US 2	9.2 N JCT I-90	0017610B						240	PCG
166.00	395/446	US 395 UNDER SHADY SLOPE RD	7.8 N JUCT I-90	0017177E		2105	1800	2203	2010	345	PTCBOX
166.77	395/450	US 395 UNDER PERRY ST	8.6 N JCT I-90	0017177F		3011	3011	2310	2310	290	PCG
167.23	395/455W	US 395 OVER N WANDERMERE RD	8.95 N JCT I-90	0017777B						975	SRB
167.23	395/455W	S-N RAMP UNDER US 395	8.9 N JCT I-90	0017777B		2411	2411			975	SRB
167.24	395/455E	US 395 OVER N WANDERMERE RD	8.9 N JCT I-90	0017777A						1050	SRB
167.24	395/455E	S-N RAMP UNDER US 395	8.9 N JCT I-90	0017777A		2100	1909			1050	SRB
FUTURE US 395 (NSC) - STRUCTURES ON ALIGNMENT (END)											

This page intentionally left blank.

SR 397

Milepost	Bridge Number	Crossing Name	Location	Structure Identification Number	Rdwy Width <= 20'	Vertical Clearances NB or EB Max	NB or EB Min	SB or WB Max	SB or WB Min	Bridge Length	Span Type
SR 397 - I-82 to Jct I-182 Via Pasco/Kennewick											
0.00		JCT I-82									
0.00	82/268S	SR 397 UNDER I-82	JCT I-82	0012607A		1507	1507			126	PCG
0.00	82/268N	SR 397 UNDER I-82	JCT I-82	0012607B		1606	1606			126	PCG
9.78	397/3	SR 397 OVER CID CANAL	9.8 N JCT I-82	00200408						45	CVS
10.58	397/4	SR 397 OVER BNSF RR	10.6 N JCT I-82	00200407						98	PCG
15.57	397/5	SR 397 UNDER UPPR	15.6 N JCT I-82	08589800		1409	1406			123	SG
16.54	397/10	CHEMICAL DRIVE	16.5 N JCT I-82	08566400						261	PCG
17.69	397/15	SR 397 UNDER RAILROAD	17.7 N JCT I-82	08589900		1408	1407	1406	1405	82	SG
18.08	397/20	ED HENDLER BR (GUM ST)	0.2 N COLUMBIA DR	08555500						2503	CSS PTCBox
18.32		BENTON-FRANKLIN CO LINE									
19.23	397/30	SR 397 OVER S 4TH AVE	0.9 N FRANKLIN CO	00200395						240	PCG
PASCO INTERCHANGE											
JCT I-182 - US 12 - US 395 - SR 397											
MP 22.31											
SR 397 NB to I-182 WB											
	395/105	US 395 OVER I-182 / US 12		0009306A						332	CBox
	395/105	RAMP UNDER US 395		0009306A		1705	1705			332	CBox
END PASCO INTERCHANGE - END SR 397											

SR 401

Milepost	Bridge Number	Crossing Name	Location	Structure Identification Number	Rdwy Width <= 20'	Vertical Clearances NB or EB Max	NB or EB Min	SB or WB Max	SB or WB Min	Bridge Length	Span Type
SR 401 - Jct US 101 Megler to Jct SR 4 Naselle											
0.00		JCT US 101									
6.87	401/5	BEAN CR	6.9 N JCT US 101	0005871A						103	CVS
9.60	401/8	DAVIS CR	9.6 N JCT US 101	0005871B						77	CS
11.37	401/10	NASELLE R	11.4 N JCT US 101	0004271A						222	CTB
11.59	401/11	NASELLE R OVERFLOW	11.6 N JCT US 101	0007360A						200	CS
11.95	401/12	NASELLE R OVERFLOW	12.0 N JCT US 101	0007360B						101	CS
12.13		JCT SR 4	12.1 N JCT US 101								

This page intentionally left blank.

I-405 Milepost	Bridge Number	Crossing Name	Location	Structure Identification Number	Rdwy Width <= 20'	Vertical Clearances NB or EB Max	NB or EB Min	SB or WB Max	SB or WB Min	Bridge Length	Span Type
I-405 - Jct I-5 Tukwila to Jct I-5 Swamp Creek											
TUKWILA INTERCHANGE (SEE PAGE 25)											
JCT I-405 - I-5 - SR 518											
SRMP 0.0 TO 0.27											
CS 1743											
I-405 MAINLINE NORTHBOUND											
	5/521W	I-405 NB UNDER I-5 SB		0007401F		1609	1609			146	PCG
	5/522HOV	I-405 UNDER I-5 HOV LANES		0014621B		2201	2201			894	PCG
	5/521E	I-405 NB UNDER I-5 NB		0007401E		1703	1703			217	PCG
	5/521N-W	I-405 NB UNDER N-W RAMP		0007401H		1711	1604			215	PCG
I-405 MAINLINE SOUTHBOUND											
	405/1	I-405 OVER I-5		0007401J						560	CBOX
SOUTHBOUND ON I-405 TO SOUTHBOUND ON I-5											
	405/1	I-405 OVER I-5		0007401J						560	CBOX
	5/522W	I-405 OVER E-N RAMP		0007401G						168	PCG
	405/1	I-5 UNDER I-405		0007401J				2008	2007	560	CBOX
	5/521W	I-5 SB OVER I-405 NB		0007401F						146	PCG
END TUKWILA INTERCHANGE											
0.34	405/5	I-405 UNDER 61ST AVE S	0.3 N JCT I-5	0006968A		2104	2104	2503	2304	205	PCB
0.77	405/9	I-405 UNDER CHRISTENSEN RD	0.8 N JCT I-5	0013354A		1708	1703	1606	1511	205	PCB
0.79	405/10	GREEN R	0.9 N JCT I-5	0007249B						245	CBOX
INTERURBAN AVE S TO SOUTHBOUND I-405											
0.80	405/10A	GREEN RIVER BRIDGE	0.1 N I-405	0014269C						232	PCB
0.80	405/10S-S	S-S RAMP OVER SOUTHCENTER BLVD	0.9 N JCT I-5	0014269A						185	CBOX
SOUTHBOUND I-405 TO SR 181											
0.80	405/10S-N	S-N RAMP OVER SOUTHCENTER BLVD	0.9 N JCT I-5	0014269B						197	CBOX
0.80	405/10A	GREEN RIVER BRIDGE	0.1 N I-405	0014269C						232	PCB
0.80	405/10B	INTERURBAN AVE SO OVER GREEN R	0.1 N JCT I-405	0007079A						205	PCB PCG
0.96	405/11	I-405 OVER SR 181	1.0 N JCT I-5	0007249D						173	PCB
0.96		JCT SR 181	1.0 N JCT I-5								
1.14	405/12	I-405 OVER RR & CITY STREETS	0.4 N JCT SR 181	0007606A						765	PCB
1.55	405/13	I-405 OVER SPRINGBROOK/OAKSDAL	1.6 N JCT I-5	0017295A						412	PCG
2.06	405/14	I-405 UNDER LIND AVE SW	2.1 N JCT I-5	0013354D		1604	1511	1606	1511	220	PCB

I-405

Milepost	Bridge Number	Crossing Name	Location	Structure Identification Number	Rdwy Width <= 20'	Vertical Clearances NB or EB Max	NB or EB Min	SB or WB Max	SB or WB Min	Bridge Length	Span Type
RENTON INTERCHANGE											
JCT I-405 - SR 167											
SRMP 2.12 TO 2.51											
CS 1743											
2.2 N JCT I-5											
I-405 MAINLINE											
	405/15	I-405 OVER SR 167		0007376A						188	PCG
NORTHBOUND ON I-405 TO NORTHBOUND ON SR 167											
	405/15	I-405 OVER SR 167		0007376A						188	PCG
	405/15	SR 167 UNDER I-405		0007376A		1604	1601			188	PCG
SOUTHBOUND ON I-405 TO SOUTHBOUND ON SR 167											
	405/15S-S	SR 167 OC		0016145A						505	SG
	405/15	SR 167 UNDER I-405		0007376A				1601	1601	188	PCG
END RENTON INTERCHANGE											
2.77	405/16	I-405 OVER SR 515	0.5 N JCT SR 167	0007376C						215	PCG
2.86	405/17	I-405 UNDER BENSON RD	0.6 N JCT SR 167	0017624A		1706	1706	1906	1906	520	PCG
I-405 SB TO SR 515											
3.27	405/17S-S	I-405 SB RAMP OVER BENSON RD	0.8 N JCT SR 167	0017624B						252	PCG
3.57	405/17.3	I-405 UNDER CEDAR AVE	1.2 N JCT SR 167	0014052E		1809	1809	2109	2109	146	CBOX
3.67	405/17.7	I-405 UNDER RENTON AVE S	1.3 N JCT SR 167	0014052D		2211	2211	1906	1906	142	CBox
3.67	405/18E	CEDAR RIVER	1.3 N JCT SR 167	0014052A						528	SG
3.67	405/18W	CEDAR RIVER	1.3 N JCT SR 167	0014052B						558	SG
PEDESTRIAN BRIDGE LOCATED UNDER CEDAR RIVER BRIDGES											
3.67	405/18P	CEDAR RIVER PED BRIDGE	1.3 N JCT SR 167	0014052C						275	SG
3.99	405/20	I-405 OVER SR 169	1.7 N JCT SR 167	0014052F						120	PCG
4.02		JCT SR 169 & SR 900									
4.19	405/21	I-405 OVER NE 3RD ST	0.2 N JCT SR 169	0014052G						111	PCG
4.49	405/22	I-405 OVER SR 900 -SUNSET BLVD	0.5 N JCT SR 169	0006912B						286	PCG
SOUTHBOUND I-405 TO SUNSET BLVD VICINITY											
4.49	405/22A	HOUSER WAY TUNNEL	0.5 N JCT SR 169	0095079A		1601	1601			233	CLTun
5.40	405/23E	I-405 OVER SR 900	JCT SR 900	0007828A						215	PCG
5.40	405/23W	I-405 OVER SR 900	JCT SR 900	0007828B						215	PCG
EASTBOUND SR 900 TO NORTHBOUND I-405											
5.40	405/23E-N	E-N RAMP OVER SR 900	JCT SR 900	0014756A						232	PCB

I-405 Milepost	Bridge Number	Crossing Name	Location	Structure Identification Number	Rdwy Width <= 20'	Vertical Clearances NB or EB Max	NB or EB Min	SB or WB Max	SB or WB Min	Bridge Length	Span Type
SOUTHBOUND I-405 TO EASTBOUND SR 900											
5.41	405/23W	S-E RAMP UNDER I-405	JCT SR 900	0007828B				2003	1900	215	PCG
5.41	405/23E	S-E RAMP UNDER I-405	JCT SR 900	0007828A				1603	1507	215	PCG
5.41	405/23E-N	S-E RAMP UNDER E-N RAMP	JCT SR 900	0014756A				1801	1801	232	PCB
5.41		JCT SR 900 (NE PARK DR)									
6.51	405/24	I-405 UNDER NE 30TH ST	1.1 N JCT SR 900	0011976A		2110	2003	1809	1608	189	PCBTG
7.17	405/25E	MAY CR	1.7 N JCT SR 900	0005347B						169	CTB
7.17	405/25W	MAY CR	1.7 N JCT SR 900	0005347C						169	CTB
7.47	405/26	I-405 UNDER NE 44TH ST	2.0 N JCT SR 900	0007623A		1806	1709	1705	1502	228	PCB
9.26	405/28	I-405 UNDER LK WASH BLVD/112TH	3.8 N JCT SR 900	0007623B		1601	1506	1608	1600	106	CS
10.18	405/30E	I-405 OVER COAL CREEK PKWY SE	4.8 N JCT SR 900	0007623C						197	PCG
10.18	405/30W	COAL CR PKWY OC	4.8 N JCT SR 900	0007623D						224	PCB
FACTORIA INTERCHANGE (SEE PAGE 34)											
JCT I-405 - I-90											
SRMP 10.80 TO 11.34											
CS 174402 UU											
5.7 N JCT SR 900											
I-405 MAINLINE											
	405/35E	I-405 OVER I-90 FACTORIA		0008190F						602	CBOX
	405/35W	I-405 OVER I-90 FACTORIA		0017283A						893	PCG
	405/35HOV	I-405 NB HOV OVER I-90		0008190G						526	CBOX
NORTHBOUND ON I-405 TO EASTBOUND ON I-90											
	405/35N-E	N-E RAMP		0008190H						82	PCG
NB ON I-405 TO I-90 WBCD IN SOUTH BELLEVUE INTERCHANGE											
	405/35N-W	N-W RAMP TUNNEL		0008190I		1607	1607			46	CLTun
	90/45	N-W RAMP UNDER RAILROAD		0008305A		2000	2000			617	SG
SB ON I-405 TO I-90 WBCD IN SOUTH BELLEVUE INTERCHANGE											
	90/45	S-W RAMP UNDER RAILROAD		0008305A				2003	2003	617	SG
SOUTHBOUND ON I-405 TO EASTBOUND ON I-90											
	405/35S-E	S-E RAMP TUNNEL		0008190J				1604	1604	36	CLTun
	405/35N-E	S-E RAMP		0008190H						82	PCG
END FACTORIA INTERCHANGE											
12.40	405/40E	BN RR OC (NP)	1.3 N JCT I-90	0008812A						320	PCB
12.78	405/41E	I-405 OVER SE 8TH ST	1.7 N JCT I-90	0008812B						189	PCB
12.79	405/41W	I-405 OVER SE 8TH ST	1.7 N JCT I-90	0009267A						183	PCB
NORTHBOUND I-405 TO 116TH AVE SE											
12.82	405/41N-E	N-E RAMP OVER SE 8TH ST	1.7 N JCT I-90	0016277A						525	PCG

Milepost	Bridge Number	Crossing Name	Location	Structure Identification Number	Rdwy Width <= 20'	Vertical Clearances NB or EB Max	NB or EB Min	SB or WB Max	SB or WB Min	Bridge Length	Span Type
DOWNTOWN BELLEVUE INTERCHANGES (SEE PAGE 42)											
JCT I-405 - DOWNTOWN BELLEVUE											
SRMP 13.19 TO 14.25											
2.1 N JCT I-90											
I-405 MAINLINE											
	405/42	I-405 UNDER MAIN ST		0007661A		1706	1703	1805	1805	260	PCG
	405/42.5	I-405 UNDER NE 4TH ST		0016549A		1509	1509	1509	1509	224	PCB
	405/42.8	I-405 SB UNDER NE 6TH ST		0016549E				1804	1804	243	SG
	405/43	I-405 UNDER NE 8TH ST		0016317A		1601	1509	1611	1610	328	SG
	405/43.5	I-405 UNDER NE 10TH ST		0017417A		2501	2501	2501	2501	372	SG
	405/44	I-405 UNDER NE 12TH ST		0017726A		2301	2301	2110	2110	374	PCG
NORTHBOUND CD - (VIC - MAIN ST TO VIC SR 520)											
	405/42	NBCD UNDER MAIN ST		0007661A		1601	1511			260	PCG
	405/42.5A	NBCD UNDER NE 4TH ST		0013133B		1604	1506			30	CS
	405/43	NBCD UNDER NE 8TH ST		0016317A		1608	1608			328	SG
	405/43.5	NBCD UNDER NE 10TH ST		0017417A		1703	1703			372	SG
	405/44	NBCD UNDER NE 12TH ST		0017726A		1603	1603			374	PCG
	405/44NBCD	NBCD OVER N-E RAMP TO SR 520		0017726G						440	PCG
NORTHBOUND I-405 TO WESTBOUND NE 4TH ST											
	405/42	N-W RAMP UNDER MAIN ST		0007661A		1502	1502			260	PCG
	405/42.5A	NE 4TH STREET OVER NBCD		0013133B						30	CS
	405/42.5	NE 4TH ST OVER I-405		0016549A						224	PCB
	405/42.5B	NE 4TH ST OVER SBCD		0013293A						243	CTB
SOUTHBOUND I-405 TO WESTBOUND NE 4TH ST											
	405/42.8	S-W RAMP UNDER NE 6TH ST		0016549E				1804	1804	243	SG
	405/42.5D	SBCD RAMP TO NE 4TH ST		0016549D						488	CS
	405/42.5	NE 4TH ST OVER SBCD		0016549A						224	PCB
	405/42.5B	NE 4TH ST OVER SBCD		0013293A						243	CTB
EASTBOUND NE 4TH ST TO SOUTHBOUND I-405											
	405/42.5B	NE 4TH ST OVER SBCD		0013293A						243	CTB
	405/42.5	NE 4TH ST OVER SBCD		0016549A						224	PCB
	405/42.5C	NE 4TH ST SBCD RAMP		0016549C						371	CS
	405/42	W-S RAMP UNDER MAIN ST		0007661A				1502	1502	260	PCG
NORTHBOUND CD TO WESTBOUND NE 8TH ST											
	405/43	N-W RAMP UNDER NE 8TH ST		0016317A		1608	1608			328	SG
	405/43	NE 8TH ST OVER I-405		0016317A						328	SG
EASTBOUND 8TH ST TO SOUTHBOUND CD											
	405/42.8	E-S RAMP UNDER NE 6TH ST		0016549E				1402	1402	243	SG

I-405 Milepost	Bridge Number	Crossing Name	Location	Structure Identification Number	Rdwy Width <= 20'	Vertical Clearances NB or EB Max	NB or EB Min	SB or WB Max	SB or WB Min	Bridge Length	Span Type
SOUTHBOUND CD TO EASTBOUND NE 8TH ST											
	405/43	S-E RAMP UNDER NE 8TH ST		0016317A				1701	1701	328	SG
	405/43	S-E RAMP NE 8TH ST OVER I-405		0016317A						328	SG
SOUTHBOUND I-405 TO WESTBOUND NE 8TH ST											
	405/44	S-W RAMP UNDER NE 12TH ST		0017726A				2110	2110	374	PCG
	405/43.5	S-W RAMP UNDER NE 10TH ST		0017417A				2500	2500	372	SG
WESTBOUND NE 8TH ST TO NORTHBOUND CD											
	405/43.5	W-N RAMP UNDER NE 10TH ST		0017417A		1703	1703			372	SG
NE 10TH ST TO SR 520 ON RAMPS											
	405/43.6NE	N-E RAMP FROM 10TH TO SR 520		0017726B						747	PCG
	405/44	N-E RAMP FM 10TH UNDER NE 12TH		0017726A		1800	1800			374	PCG
SOUTHBOUND CD (VIC - SR 520 TO MAIN ST)											
	405/44	SBCD UNDER NE 12TH ST		0017726A				2209	2209	374	PCG
	405/43.5	SBCD UNDER NE 10TH ST		0017417A				1703	1703	372	SG
	405/43	SBCD UNDER NE 8TH ST		0016317A				1701	1701	328	SG
	405/42.8	SBCD UNDER NE 6TH ST		0016549E				1402	1402	243	SG
	405/42.5D	SBCD UNDER NE 4TH ST RAMP		0016549D				1506	1506	488	CS
	405/42.5B	SBCD UNDER NE 4TH ST		0013293A				1601	1601	243	CTB
	405/42.5C	SBCD UNDER NE 4TH ST RAMP		0016549C				1506	1506	371	CS
	405/42	SBCD UNDER MAIN ST		0007661A				1502	1502	260	PCG
END DOWNTOWN BELLEVUE INTERCHANGES											
NORTHUP WAY INTERCHANGE (SEE PAGE 43)											
JCT I-405 - SR 520											
SRMP 14.53 TO 15.07											
CS 1743											
3.7 N JCT I-90											
I-405 MAINLINE											
	405/45E	I-405 OVER N-W RAMP		0007596A						245	PCB
	405/45W	I-405 OVER N-W RAMP		0007596B						207	PCB
	520/18E-N	I-405 UNDER E-N RAMP		0014039C		1509	1509	1602	1602	1112	SG
	405/46E	I-405 OVER SR 520		0007596C						247	PCB
	405/46W	I-405 OVER SR 520		0007596D						241	PCB
	405/47E	I-405 OVER NORTHUP WAY		0007596E						160	PCB
	405/47W	I-405 OVER NORTHUP WAY		0004609A						149	CTB
	405/48E	I-405 OVER 115 AVE NE & RR		0007742A						296	PCB
	405/48W	I-405 OVER 115 AVE NE & RR		0004609B						204	CTB

Milepost	Bridge Number	Crossing Name	Location	Structure Identification Number	Rdwy Width <= 20'	Vertical Clearances NB or EB Max	NB or EB Min	SB or WB Max	SB or WB Min	Bridge Length	Span Type
NORTHBOUND ON I-405 TO WESTBOUND ON SR 520											
	405/44NBCD	N-W RAMP UNDER NBCD		0017726G		1604	1604			440	PCG
	405/45E	N-W RAMP UNDER MAINLINE		0007596A		1707	1603			245	PCB
	405/45W	N-W RAMP UNDER MAINLINE		0007596B		1702	1602			207	PCB
	520/18E-N	N-W RAMP UNDER E-N RAMP		0014039C		1605	1605			1112	SG
	405/46N-W	N-W RAMP OVER SR 520		0007596F						260	CS
NORTHBOUND ON I-405 TO EASTBOUND ON SR 520											
	405/44NBCD	N-E RAMP UNDER NBCD		0017726G		1604	1604			440	PCG
	405/46N-E	N-E RAMP OVER 116TH AVE		0014039B						165	PCB
N-E RAMP VIA 124TH AVE BYPASS											
	405/45.2NE	N-E RAMP OVER 116TH AVE NE		0017726C						121	PCG
	405/45.4NE	N-E RAMP OVER RAILROAD		0017726D						495	PCG
	405/45.6NE	N-E RAMP OVER NORTHUP WAY		0017726E						332	PCG
	405/45.8NE	N-E RAMP OVER 124TH ST		0017726F						275	PCG
SOUTHBOUND ON I-405 TO WESTBOUND ON SR 520											
	405/48S-W	S-W RAMP OVER 115 AVE NE & RR		0007839A						232	PCB
	405/47S-W	S-W RAMP NORTHUP WAY OC		0007596G						136	CS
SOUTHBOUND ON I-405 TO EASTBOUND ON SR 520											
	405/48S-W	S-E RAMP OVER 115 AVE NE & RR		0007839A						232	PCB
	405/47S-E	S-E RAMP OVER SR 520		0014039A						720	PCB
	405/47S-E	S-E RAMP UNDER S-E RAMP		0014039A				2311	2311	720	PCB
	405/46W	S-E RAMP UNDER I-405 MAINLINE		0007596D				1606	1604	241	PCB
	405/46E	S-E RAMP UNDER I-405 MAINLINE		0007596C				1609	1510	247	PCB
	520/18E-N	S-E RAMP UNDER E-N RAMP		0014039C				3409	3409	1112	SG
END NORTHRUP WAY INTERCHANGE											
16.85	405/49P	I-405 UNDER NE 60TH ST PED	2.0 N JCT SR 520	0010918A		1705	1607	1808	1608	447	CTB
17.45	405/50	I-405 UNDER NE 72ND PLACE	2.6 N JCT SR 520	0008674A		1903	1711	1910	1806	424	CBOX
116TH AVE NE TO I-405 NORTHBOUND											
17.45	405/50	W-N RAMP UNDER NE 72ND PL	2.6 N JCT SR 520	0008674A		1607	1602			424	CBOX
SOUTHBOUND ON I-405 TO NE 72ND PL											
17.45	405/50	S-W RAMP UNDER NE 72ND PL	2.6 N JCT SR 520	0008674A				1607	1607	424	CBOX
17.45	405/50P	SB RAMP UNDER NE 72ND PED BR	2.6 N JCT SR 520	0011604A				1901	1800	277	CTB
17.84	405/51P	I-405 UNDER NE 80TH ST PED	3.0 N JCT SR 520	0008674C		1709	1700	1508	1501	525	SA CS
NORTHBOUND COLLECTOR DISTRIBUTOR											
17.84	405/51P	NBCD UNDER NE 80TH ST PED	3.0 N JCT SR 520	0008674C		1601	1601			525	SA CS
17.84	405/52NCD	NBCD OVER NE 85TH ST	3.3 N JCT SR 520	0008674D						211	PCB
18.11	405/52E	I-405 OVER NE 85TH ST	3.3 N JCT SR 520	0008674E						223	PCB
18.11	405/52W	I-405 OVER NE 85TH ST	3.3 N JCT SR 520	0008674F						219	PCB

I-405 Milepost	Bridge Number	Crossing Name	Location	Structure Identification Number	Rdwy Width <= 20'	Vertical Clearances NB or EB Max	NB or EB Min	SB or WB Max	SB or WB Min	Bridge Length	Span Type
SOUTHBOUND COLLECTOR DISTRIBUTOR											
18.11	405/52SCD	SBCD OVER NE 85TH ST	3.3 N JCT SR 520	0008674G						223	PCB
18.11	405/51P	SBCD UNDER NE 80TH ST PED	3.0 N JCT SR 520	0008674C				1409	1409	525	SA CS
18.11		JCT OLD SR 908 (NE 85TH ST)	3.3 N JCT SR 520								
18.82	405/53P	I-405 UNDER PED/EMERGENCY VEH	0.7 N JCT SR 908	0016221A		1809	1610	1801	1708	200	PCG
19.83	405/55W	KOLLIN NIELSON MEMORIAL BRIDGE	1.7 N JCT SR 908	0017042B						132	PCG
19.83	405/55E	KOLLIN NIELSON MEMORIAL BRIDGE	1.7 N JCT SR 908	0017042A						132	PCG
20.00	405/56E	I-405 OVER RAILROAD	1.9 N JCT SR 908	0004978A						199	CTB
20.00	405/56W	I-405 OVER RAILROAD	1.9 N JCT SR 908	0008615C						243	PCG
I-405 NORTHBOUND TO TOTEM LAKE BLVD											
20.10	405/57A	RAMP/120TH AVE UNDER NE 124TH	2.2 N JCT SR 908	0013716A		1705	1605			36	CS
20.31	405/57	I-405 UNDER NE 124TH ST	2.2 N JCT SR 908	0008615D		1601	1510	1602	1601	442	CBOX
20.65	405/58E	I-405 NB UNDER NE 128TH ST	2.4 N JCT SR 908	0016932B		1709	1709			128	SG
20.65	405/58W	I-405 SB UNDER NE 128TH ST	2.4 N JCT SR 908	0016932A				1707	1707	124	SG
20.90	405/59E	I-405 OVER NE 132ND ST	2.8 N JCT SR 908	0008615E						180	PCG
20.90	405/59W	I-405 OVER NE 132ND ST	2.8 N JCT SR 908	0008615F						168	PCB
22.62	405/64	I-405 UNDER NE 160TH	4.5 N JCT SR 908	0008569A		1904	1900	1802	1706	292	POBX
WOODINVILLE INTERCHANGE (SEE PAGE 44)											
JCT I-405 - SR 522											
SRMP 23.37 TO 23.99											
CS 1743											
8.7 N JCT SR 520											
I-405 MAINLINE											
	405/70E	I-405 OVER SR 522/SAMMAMISH R		0008382A						1352	CBOX
	405/70W	I-405 OVER SR 522/SAMMAMISH R		0008382B						1410	CBOX
	405/70N-W	I-405 UNDER N-W RAMP		0008382D		1701	1603	1606	1511	1469	CBOX
	522/30W-S	I-405 UNDER W-S RAMP		0008382H		3606	3106	3306	3106	2335	CBOX
NORTHBOUND ON I-405 TO EASTBOUND ON SR 522											
	405/70N-E	N-E RAMP SAMMAMISH R		0008382C						709	CBOX
NORTHBOUND ON I-405 TO WESTBOUND ON SR 522											
	405/70N-W	N-W RAMP SAMMAMISH R		0008382D						1469	CBOX
	522/30W-S	N-W RAMP UNDER W-S RAMP		0008382H		1601	1601			2335	CBOX
SOUTHBOUND ON I-405 TO EASTBOUND ON SR 522											
	405/70W	I-405 OVER SR 522/SAMMAMISH R		0008382B						1410	CBOX
	522/30W-S	S-E RAMP UNDER W-S RAMP		0008382H				1801	1801	2335	CBOX
	405/70N-W	S-E RAMP UNDER N-W RAMP		0008382D				1606	1511	1469	CBOX
	405/70S-E	S-E RAMP BR		0008382E						433	CBox
	522/30W-S	S-E RAMP UNDER W-S RAMP		0008382H				1405	1405	2335	CBOX

Milepost	Bridge Number	Crossing Name	Location	Structure Identification Number	Rdwy Width <= 20'	Vertical Clearances NB or EB Max	NB or EB Min	SB or WB Max	SB or WB Min	Bridge Length	Span Type
	405/70N-W	EBCD UNDER N-W RAMP		0008382D				5602	5602	1469	CBOX
	522/30W-S	EBCD UNDER W-S RAMP		0008382H				3807	3807	2335	CBOX
	405/70W	EBCD UNDER I-405		0008382B				1705	1606	1410	CBOX
	405/70E	EBCD UNDER I-405		0008382A				2205	2110	1352	CBOX
END WOODINVILLE INTERCHANGE											
23.53		JCT SR 522	8.7 N JCT SR 520								
24.32	405/72	NORTH CREEK	0.6 N JCT SR 522	0008375B						114	CS
I-405 NB COLLECTOR DISTRIBUTOR (NE 195TH ST)											
24.32	405/72NBCD	NBCD RAMP	0.6 N JCT SR 522	0015054A						117	CS
24.32	405/73	I-405 NBCD UNDER NE 195TH ST	0.6 N JCT SR 522	0008286A		1902	1902			252	PCG
24.48	405/73	I-405 UNDER NE 195TH ST	0.8 N JCT SR 522	0008286A		1903	1708	1703	1605	252	PCG
25.02		KING-SNOHOMISH CO LINE	1.3 N JCT SR 522								
26.31	405/103E	I-405 OVER 228TH ST	1.3 N KING CO	0008375C						287	PCG
26.33	405/103W	I-405 OVER 228TH ST	1.3 N KING CO	0008375D						273	PCG
26.64	405/104P	I-405 UNDER CANYON PARK PED	1.6 N KING CO	0017144A		1906	1906	2000	2000	606	PCG
NORTHBOUND I-405 TO NORTHBOUND SR 527											
26.64	405/104P	N-N RAMP UNDER CANYON PARK PED	1.6 N KING CO	0017144A		1800	1800			606	PCG
26.75	527/104	I-405 UNDER SR 527	1.7 N KING CO	0008286B		1703	1700	1911	1911	341	PCB
26.75		JCT SR 527	1.7 N KING CO								
27.12	405/105W	9TH AVE SE OC	0.4 N JCT SR 527	0008417A						180	PCB
27.13	405/105E	9TH AVE SE OC	0.4 N JCT SR 527	0008417B						189	PCG
29.00	405/108E	I-405 OVER DAMSON RD	2.2 N JCT SR 527	0008417C						212	PCG
29.00	405/108W	I-405 OVER DAMSON RD	2.2 N JCT SR 527	0008417D						187	PCG
29.65	405/110E	I-405 OVER SR 524	2.9 N JCT SR 527	0011598A						341	CBOX
29.65	405/110W	I-405 OVER SR 524	2.9 N JCT SR 527	0011598B						338	CBOX
29.65		JCT SR 524	2.9 N JCT SR 527								
SWAMP CREEK INTERCHANGE (SEE PAGE 29) **JCT I-5 - I-405 - SR 525** **MP 30.2 TO MP 30.3** **CS 3111**											
MAINLINE											
	405/112E	I-405 OVER I-5		0011855A						560	SG
	405/112W	I-405 OVER I-5		0011855C						646	SG
I-405 NORTHBOUND TO I-5 SOUTHBOUND											
	405/112N-S	I-405 RAMP		0011855B						1270	CBOX
	405/112E	N-S RAMP UNDER I-405		0011855A		1905	1807			560	SG
	405/112W	N-S RAMP UNDER I-405		0011855C		1905	1807			646	SG
END SWAMP CREEK INTERCHANGE											

SR 409

Milepost	Bridge Number	Crossing Name	Location	Structure Identification Number	Rdwy Width <= 20'	Vertical Clearances NB or EB Max	NB or EB Min	SB or WB Max	SB or WB Min	Bridge Length	Span Type
SR 409 - Puget Island Ferry to Jct SR 4 Cathlamet											
0.00		PUGET ISLAND FERRY DOCK									
1.61	409/3	GARDEN SLOUGH	1.6 N FERRY DOCK	0012242A						118	PCBTG
1.78	409/5	BIRNIE SLOUGH	1.8 N FERRY DOCK	0003264A						193	SRB
2.79	409/10	JULIA BUTLER HANSEN BR	2.8 N FERRY DOCK	0002377A		1602	1601			2615	STrus PCG SG CTB
3.84		JCT SR 4	3.9 N FERRY DOCK								

This page intentionally left blank.

Milepost	Bridge Number	Crossing Name	Location	Structure Identification Number	Rdwy Width <= 20'	Vertical Clearances NB or EB Max	NB or EB Min	SB or WB Max	SB or WB Min	Bridge Length	Span Type
SR 410 - Jct SR 167 Sumner to Jct US 12 Naches Vicinity											
8.84		JCT SR 167 BEGIN ROUTE									
WESTBOUND SR 410 TO SOUTHBOUND SR 167											
8.84	167/30E	SR 410 UNDER SR 167	JCT SR 167	0009075C				1600	1600	234	CBOX
8.84	167/30W	SR 410 UNDER SR 167	JCT SR 167	0013042B				1901	1803	270	CBOX
8.99	410/31	WHITE R (STUCK R)	0.1 E JCT SR 167	0008746A						442	PCG CBox
9.32	410/32	LINDEN DR UC	0.4 E JCT SR 167	0008102A		1609	1604	1600	1600	218	PCG
9.35	410/33	BN RR UC (NP)	0.5 E JCT SR 167	0008102B		1609	1604	1609	1606	102	SB
10.40	162/2	SR 410 UNDER SR 162	1.6 E JCT SR 167	0008102C		1701	1700	1701	1605	238	PCG
10.40		JCT SR 162	1.6 E JCT SR 167								
11.46	410/39S	SR 410 OVER 166TH AVE E	1.0 E JCT SR 162	0012428A						95	PCG
11.46	410/39N	SR 410 OVER 166TH AVE E	1.0 E JCT SR 162	0008402A						147	PCG
13.89	410/42S	ANGELINE RD OC	3.5 E JCT SR 162	0014032A						106	PCG
13.89	410/42N	SR 410 OVER ANGELINE RD	3.5 E JCT SR 162	0012482A						106	PCG
20.68		JCT SR 165	10.3 E JCT SR 162								
21.80	410/48	PSPL CO CANAL	1.1 E JCT SR 165	0003592A						116	SG
21.99	410/101	WHITE RIVER	PIERCE CO LINE	0003523A		1502	1311			292	STrus CTB
22.02		PIERCE-KING CO LINE	1.3 E JCT SR 165								
24.82		JCT SR 164	2.7 E PIERCE CO								
27.91	410/112	SR 410 UNDER WEYERHAEUSER RD	3.1 E JCT SR 164	000000NR		1410	1410			119	TTC
31.06	410/115	SCATTER CR	6.2 E JCT SR 164	0007789A						250	PCB
38.50	410/119.25	WEST TWIN CREEK	13.6 E JCT SR 164	0001599A						21	CS
38.56	410/120.25	EAST TWIN CREEK	13.7 E JCT SR 164	0001599B						19	CS
42.49	410/123	SLIPPERY CREEK	17.6 E JCT SR 164	0008136A						78	CS
FRONTAGE ROAD											
42.50	410/123F	SLIPPERY CREEK (BRIDGE CLOSED)	17.6 E JCT SR 164	0001599C						30	CTB
42.75	410/125	GREENWATER R	17.9 E JCT SR 164	0001599D						93	CTB
42.76		KING-PIERCE CO LINE	17.9 E JCT SR 164								
56.12	410/66	SILVER CREEK	13.4 E KING CO	08626200						100	PCG
62.94	410/70	DEADWOOD CREEK	20.2 E KING CO	08611400						275	CA CTB
65.75		JCT SR 123	23.0 E KING CO								
69.21	410/73P	SR 410 UNDER PEDESTRIAN TRAIL	3.4 E JCT SR 123	000000CG		1501	1407			35	UT
69.21		PIERCE-YAKIMA CO LINE	3.4 E JCT SR 123								
74.75	410/202	MORSE CREEK	5.5 E PIERCE CO.	0013052A						167	SG
76.65	410/206	AMERICAN RIVER-4TH X'ING	7.3 E PIERCE CO.	0013198A						120	PCB
77.99	410/207	AMERICAN RIVER-3RD X'ING	8.7 E PIERCE CO.	0013198B						205	PCB
78.60	410/208	UNION CREEK	9.3 E PIERCE CO	0013347A						90	PCB
82.81	410/212.25	WASH CREEK CULVERT	12.8 E PIERCE CO	0013347B						10	SCULV

SR 410

Milepost	Bridge Number	Crossing Name	Location	Structure Identification Number	Rdwy Width <= 20'	Vertical Clearances NB or EB Max	NB or EB Min	SB or WB Max	SB or WB Min	Bridge Length	Span Type
83.07	410/213.25	PINUS CREEK CULVERT	13.8 E PIERCE CO	0013504C						9	SCULV
83.50	410/214	AMERICAN RIVER	14.2 E PIERCE CO	0013504A						132	PCBTG
84.12	410/215	AMERICAN RIVER	14.8 E PIERCE CO	0013504B						225	PCB
92.03	410/220	LITTLE NACHES RIVER	22.7 E PIERCE CO	0011866A						171	SRB
92.76	410/225	MILK CREEK	23.4 E PIERCE CO	000000KH						38	TS
115.92	410/255	NACHES-SELAH CANAL	46.7 E PIERCE CO	0001571A						40	CTB
116.37		JCT US 12	47.2 E PIERCE CO								

SR 411

Milepost	Bridge Number	Crossing Name	Location	Structure Identification Number	Rdwy Width <= 20'	Vertical Clearances NB or EB Max	NB or EB Min	SB or WB Max	SB or WB Min	Bridge Length	Span Type
SR 411 - Jct SR 432 Longview to Jct I-5 Castle Rock											
0.00		JCT SR 432									
0.01	432/8S	3RD AVE / SR 411 UNDER SR 432	JCT SR 432	0006697A		2309	2306			299	CBOX
0.01	432/8N	SR 411 / 3RD AVE UNDER SR 432	JCT SR 432	0009874A		2502	2407			278	PCB CBOX
1.67		JCT OLD SR 411 SPUR									
1.79	4/230	SR 411 UNDER SR 4	0.3 E JCT SR 411	0003717A		3605	3508			1710	ST CTB
3.35	411/3	WEYERHAEUSER RR UC	3.4 N JCT SR 432	000000CH		2603	1911			121	TTC
11.26	411/8	ARKANSAS CREEK	11.3 N JCT SR 432	0011968A						166	PCBTG
12.37	411/9	CASTLEROCK BRIDGE	12.4 N JCT SR 432	08106200						490	SG
13.26	411/10	HUNTINGTON AVE N	13.3 N JCT SR 432	08127600						147	CTB
13.48		JCT I-5									

This page intentionally left blank.

SR 432

Milepost	Bridge Number	Crossing Name	Location	Structure Identification Number	Rdwy Width <= 20'	Vertical Clearances NB or EB Max	NB or EB Min	SB or WB Max	SB or WB Min	Bridge Length	Span Type
SR 432 - Jct SR 4 to Jct I-5											
0.00		JCT SR 4									
2.79	432/2C	SOLO SLOUGH	2.8 E JCT SR 4	00200111						23	SCulv
6.10		JCT SR 433	6.1 E JCT SR 4								
7.61		JCT SR 411									
7.62	432/8S	SR 432 OVER 3RD AVE / SR 411	1.5 E JCT SR 433	0006697A						299	CBOX
7.62	432/8N	SR 432 OVER 3RD AVE / SR 411	1.5 E JCT SR 433	0009874A						278	PCB CBOX
WESTBOUND SR 432 TO WESTBOUND SR 432											
7.62	432/8N	SR 432 WB UNDER SR 432	1.5 E JCT SR 433	0009874A				2502	2407	278	PCB CBOX
7.62	432/8S	SR 432 WB UNDER SR 432	1.5 E JCT SR 433	0006697A				2309	2306	299	CBOX
9.58	432/10S	HARRY E. MORGAN BRIDGE	2.0 E JCT SR 411	0006321A		1611	1509			1676	STrus CBox
9.58	432/10N	SR 432 OVER COWLITZ R & NPRR	2.0 E JCT SR 411	0009100A				1905	1803	1729	STrus CBox
10.29	432/12	SR 432 OVER I-5	2.7 E JCT SR 411	0005968A						280	PCG CG
EASTBOUND SR 432 TO SOUTHBOUND I-5											
10.29	432/12E-S	E-S RAMP OVER E-E RAMP	JCT I-5	0017835B						103	PCG
TALLEY WAY TO EASTBOUND SR 432											
10.29	432/12E-S	E-E RAMP UNDER E-S RAMP	JCT I-5	0017835B		1610	1610			103	PCG
EASTBOUND SR 432 TO SB COUNTY RD (OLD PACIFIC HWY S)											
10.29	5/118N-W	E-S RAMP UNDER N-W RAMP	2.7 E JCT SR 411	0006025A		1403	1403			183	CBox
EASTBOUND SR 432 TO NORTHBOUND I-5											
10.29	432/12	E-N RAMP UNDER SR 432	2.7 E JCT SR 411	0005968A		1705	1705			280	PCG CG
WESTBOUND SR 432 TO TALLEY WAY											
10.29	5/118S-W	W-W RAMP UNDER S-W RAMP	JCT I-5	0017835A				1605	1605	126	PCG
10.33		END ROUTE - JCT I-5									

SR 433

Milepost	Bridge Number	Crossing Name	Location	Structure Identification Number	Rdwy Width <= 20'	Vertical Clearances NB or EB Max	NB or EB Min	SB or WB Max	SB or WB Min	Bridge Length	Span Type
SR 433 - Oregon Line Rainier to Jct SR 432 Longview											
0.00		OREGON-COWLITZ CO LINE									
0.00	433/1	COLUMBIA R-LEWIS&CLARK B	OREGON LINE	0003760A		1909	1805			5478	STrus SRB
0.94		JCT SR 432	0.9 N OREGON								

This page intentionally left blank.

SR 500 Milepost	Bridge Number	Crossing Name	Location	Structure Identification Number	Rdwy Width <= 20'	Vertical Clearances NB or EB Max	NB or EB Min	SB or WB Max	SB or WB Min	Bridge Length	Span Type
SR 500 - Jct I-5 Vancouver to Jct SR 14 Camas											
0.00		JCT I-5									
0.00	500/1	SR 500 WB OVER I-5	JCT I-5	0012413A						766	CBox
0.20	500/2S	SR 500 OVER 39TH ST NE	0.2 E JCT I-5	0012410A						351	PTCBox
0.23	500/2N	SR 500 OVER NE 39TH ST	0.2 E JCT I-5	0012410B						351	PTCBox
0.37	500/3S	SR 500 OVER NE 15TH ST	0.4 E JCT I-5	0012410C						192	CBox
0.37	500/3N	SR 500 OVER NE 15TH ST	0.4 E JCT I-5	000000QQ						222	CBox
1.14	500/3.5	SR 500 UNDER ST JOHNS BLVD	1.1 E JCT I-5	0018079A		1609	1609	1609	1609	123	PCG
ST. JOHNS BLVD NORTHBOUND TO SR 500 EASTBOUND											
1.20	500/4N-E	N-E RAMP OVER BURNT BR CREEK	1.2 E JCT I-5	0018079C						208	SG
SR 500 WESTBOUND TO ST. JOHNS BLVD NORTHBOUND											
1.20	500/4W-N	W-N RAMP OVER BURNT BR CREEK	1.2 E JCT I-5	0018079B						248	SG
1.21	500/4	BURNT BRIDGE CREEK	1.2 E JCT I-5	0012164A						280	PCG
1.82	500/4.2P	SR 500 UNDER NE 42ND PED	1.8 E JCT I-5	0012168A		1906	1709			305	PTCBox
3.10	500/4.5	SR 500 OVER ANDRESEN RD	3.1 E JCT I-5	0014285A						187	PTCBox
3.88	500/4.7	SR 500 OVER THURSTON WAY	3.9 E JCT I-5	0016027A						216	PCB
4.44	500/5	SR 500 UNDER FOURTH PLAIN BLVD	4.4 E JCT I-5	0009448A		1600	1600	1600	1600	318	CBox
SR 500 & I-205 INTERCHANGE **SRMP 4.48 - 4.85** **CS 0640** **4.8 E JCT I-5**											
MAINLINE											
	500/6	SR 500 OVER I-205		0009214B						408	PTCBox PCG
EASTBOUND ON SR 500 TO NORTHBOUND ON I-205											
	500/6	SR 500 OVER I-205		0009214B						408	PTCBox PCG
	500/6	I-205 NBCD UNDER SR 500		0009214B		2108	2101			408	PTCBox PCG
	205/20	I-205 NBCD UNDR FOURTH PLAIN		0009448B		2106	2106			483	CBox
EASTBOUND ON SR 500 TO SOUTHBOUND ON I-205											
	205/19.25	BURNT BRIDGE CREEK CULVERT		0009448G						15	CCulv
WESTBOUND ON SR 500 TO NORTHBOUND ON I-205											
	205/20	W-N RAMP UNDER FOURTH PLAIN		0009448B		2010	2010			483	CBox
WESTBOUND ON SR 500 TO SOUTHBOUND ON I-205											
	500/6	W-S RAMP OVER I-205		0009214B						408	PTCBox PCG
	500/6	W-S RAMP UNDER SR 500		0009214B		1709	1704			408	PTCBox PCG
	205/19.25	BURNT BRIDGE CREEK CULVERT		0009448G						15	CCulv
END SR 500 & I-205 INTERCHANGE											

SR 500

Milepost	Bridge Number	Crossing Name	Location	Structure Identification Number	Rdwy Width <= 20'	Vertical Clearances NB or EB Max	NB or EB Min	SB or WB Max	SB or WB Min	Bridge Length	Span Type
EASTBOUND ON SR 500 TO NE 112TH AVE / NE GHER RD											
4.87	500/7E-NS	E-N RAMP OVER I-205 N-E RAMP	0.1 E JCT I-205	0016625B						357	PCB
5.40	500/7	SR 500 OVER NE GHER RD/NE 112	0.6 E JCT I-205	0016625A						253	PCG
6.98		JCT SR 503	2.3 E JCT I-205								
7.62	500/8	SR 500 UNDER NE 130TH	0.6 E JCT SR 503	08702800		1610	1610	1610	1610	110	PCBTG
8.23	500/8.5P	142ND PED OVER SR 500	1.3 E JCT SR 503	00TA2311		1806	1802	1806	1802	125	CSS
8.30		MP EQUATION MP 10.13 BACK = MP 8.30 AHEAD	3.2 E JCT SR 503								
8.85	500/9	5TH PLAIN CR	3.7 E JCT SR 503	0006963A						42	CS
9.16	500/10	LACAMAS CREEK	4.0 E JCT SR 503	0005384A						120	CVS
17.77	500/16	LACAMAS LAKE	12.6 E JCT SR 503	000000II						76	CTB
18.92	500/18	CANAL	13.8 E JCT SR 503	000000FV						25	CTB
19.38	500/22	SR 500 OVER RAILROAD	14.2 E JCT SR 503	0008432A						260	CBox
19.58	500/24UV	UTILITY VAULT UNDER SR 500	14.4 E JCT SR 503	0004241B						32	CCULV
19.59	500/24	WASHOUGAL R OAK PARK	14.4 E JCT SR 503	0004241A						460	CBox
20.37	14/28	SR 500 UNDER SR 14	JCT SR 14	0018105B		1702	1702	1702	1702	98	PCG
20.37		JCT SR 14	15.2 E JCT SR 503								

SR 501 Milepost	Bridge Number	Crossing Name	Location	Structure Identification Number	Rdwy Width <= 20'	Vertical Clearances NB or EB Max	NB or EB Min	SB or WB Max	SB or WB Min	Bridge Length	Span Type
SR 501 - Jct I-5 Vancouver to Jct I-5 Ridgefield											
0.00		JCT I-5									
0.10	5/6E	SR 501 UNDER I-5	JCT I-5	0011193B		1811	1600	1605	1600	210	POBX CBOX
0.10	5/6W	SR 501 UNDER I-5	JCT I-5	0011193C		1811	1600	1605	1600	210	POBX CBOX
1.02	501/8	SR 501 OVER BNRR	1.1 N JCT I-5	00200364						631	PCG
0.05		JCT SR 501 COUPLET VANCOUVER									
2.03		MP EQUATION 1.73 BACK = 2.03 AHEAD									
11.40		BEGIN PHYSICAL GAP IN EXISTING ROUTE									
16.90		END PHYSICAL GAP IN EXISTING ROUTE									
16.91		MP EQUATION 11.41 BACK = 16.91 AHEAD									
17.66	501/20	GEE CREEK	2.2 S JCT I-5	000000OH						67	SG
19.84	501/24	SR 501 OVER I-5	JCT I-5	0017796A						266	PCG
19.88		JCT I-5									
SR 501 Couplet Vancouver - SR 501 (Franklin) To SR 501 (Mill Pln)											
0.61		JCT SR 501 (FRANKLIN ST)									
1.16		JCT SR 501 - AT I-5 SB RAMPS									

This page intentionally left blank.

SR 502

Milepost	Bridge Number	Crossing Name	Location	Structure Identification Number	Rdwy Width <= 20'	Vertical Clearances NB or EB Max	NB or EB Min	SB or WB Max	SB or WB Min	Bridge Length	Span Type
SR 502 - Jct I-5 Gee Creek to Jct SR 503 Battleground											
0.00		JCT I-5									
GEE CREEK INTERCHANGE - I-5 / SR 502											
SRMP 0.00 - 0.35											
CS 0635											
JCT I-5											
MAINLINE											
	502/1	SR 502 OVER I-5		0017259A						720	PCG
WB SR 502 TO SB I-5											
	502/1	SR 502 WB TO SB OVER I-5		0017259A						720	PCG
	502/1	SR 502 WB TO SB UNDER SR 502		0017259A				1800	1800	720	PCG
WB SR 502 TO NB I-5											
	502/1	SR 502 TO NB UNDER SR 502		0017259A				2205	2205	720	PCG
NB I-5 TO SR 502											
	502/1.25	NB I-5 TO SR 502 OVER GEE CR		0017259B						11	SCULV
END GEE GREEK INTERCHANGE											
4.64	502/4.25	DRAINAGE SLOUGH	3.3 E JCT I-5	00200066						10	CCULV
5.20	502/5C	MILL CREEK NO 1	3.7 E JCT I-5	00200009						22	CCulv
5.99	502/8C	MILL CREEK NO 2	4.6 E JCT I-5	00200010						24	SCulv
7.56		JCT SR 503									

This page intentionally left blank.

SR 503 Milepost	Bridge Number	Crossing Name	Location	Structure Identification Number	Rdwy Width <= 20'	Vertical Clearances NB or EB Max	NB or EB Min	SB or WB Max	SB or WB Min	Bridge Length	Span Type
SR 503 - Jct SR 500 Orchards to Jct I-5 Woodland											
0.00		JCT SR 500 AT FOURTH PLAIN RD									
0.00		BEGIN COINCIDENCE SR 500									
1.02		END COINCIDENCE SR 500 (PADDEN PKWY)									
5.04	503/6	SALMON CREEK BRIDGE	4.0 N JCT SR 500	0014483A						415	PCG
6.08		MP EQUATION 5.86 BACK = 6.08 AHEAD									
8.09		JCT SR 502	7.9 N JCT SR 500								
10.11	503/11	E FK LEWIS R	2.0 N JCT SR 502	0008094A						260	CBox
15.90	503/13.25	FARGHER LAKE SHED CULV	7.8 N JCT SR 502	00200023						19	CCulv
20.67	503/16	CEDAR CR	12.6 N JCT SR 502	0006052A	2000					35	CS
20.76	503/17	CHELATCHIE CR	12.7 N JCT SR 502	000000MM						31	SRB
21.58	503/19	NO. BRANCH CHELATCHIE CR	13.5 N JCT SR 502	000000MN						24	CS
24.45	503/22	CHELATCHIE CREEK	16.4 N JCT SR 502	000000MQ						21	CS
24.65	503/23.25	CHELATCHIE CREEK	16.6 N JCT SR 502	000000MR						17	CS
25.37	503/24.25	CHELATCHIE CREEK TRIBUTARY	17.4 N JCT SR 502	00200108						4	SCULV
27.84	503/26	LEWIS R YALE	19.8 N JCT SR 502	000000IU	1608	1402	1402			458	SSusS SB
		BRIDGE 503/26 POSTED									
		(SEE POSTED BRIDGES IN FRONT OF BRIDGE LIST)									
27.87		CLARK-COWLITZ CO LINE	19.8 N JCT SR 502								
30.73	503/103	SPEELYAI CR	2.8 N CLARK CO	0004146A						86	CS
31.31		JCT SR 503 SPUR COUGAR	3.4 N CLARK CO								
		FOR STRUCTURES ON SR 503 SPUR COUGAR SEE END OF ROUTE									
36.73	503/109	ROCK CREEK BRIDGE	8.9 N CLARK CO	0014654A						418	SG
39.40	503/111.25	TIMBER CATTLE PASS	11.6 N CLARK CO	00200065						6	TCULV
39.55	503/112	JIM CREEK	11.7 N CLARK CO	0002912A						308	CA CTB
51.15	503/116	ROSS CREEK	23.2 N CLARK CO	0013373A						64	PCS
54.37	5/102E	SR 503 UNDER I-5	26.5 N CLARK CO	0007064A		1504	1504			168	PCG
54.38	5/102W	SR 503 UNDER I-5	26.5 N CLARK CO	0007064B		1508	1508			168	PCG
54.38		JCT I-5	26.5 N CLARK CO								
SR 503 SPUR - JCT SR 503 TO SKAMANIA CO LINE											
31.31		JCT SR 503									
32.49	503/150SP	SPEELYAI CREEK	1.2 N JCT SR 503	08219200						90	CTB
35.85	503/155.25	DOG CR CULV ON SR 503 SPUR	4.7 N JCT SR 503	00000BDJ						10	TCulv
37.08	503/160SP	PANAMAKER CREEK	5.8 N JCT SR 503	08590700						23	CCulv
38.76	503/165.25	DRY CR CULV ON 503 SPUR	7.5 E JCT SR 503	00200011						12	CCulv
39.73		COWLITZ-SKAMANIA CO LINE END SR 503 SPUR									

This page intentionally left blank.

SR 504

Milepost	Bridge Number	Crossing Name	Location	Structure Identification Number	Rdwy Width <= 20'	Vertical Clearances NB or EB Max	NB or EB Min	SB or WB Max	SB or WB Min	Bridge Length	Span Type
SR 504 - Jct I-5 Castle Rock to Mt St Helens											
0.00		JCT I-5									
0.01	504/1	SR 504 OVER I-5	JCT I-5	0009580D						290	PCG
10.95	504/9C	OUTLET CREEK CULV	10.9 E JCT I-5	00200080						75	CCulv
11.04	504/10	SO FK TOUTLE-COAL BANKS	11.1 E JCT I-5	0012129A						540	WSG
14.72		JCT SR 505	14.7 E JCT I-5								
17.29	504/15	N FK TOUTLE R KID VALLEY	2.6 E JCT SR 505	0007631A						493	SG PCG
21.08		JCT SR 504 SPUR (OLD 504)	6.3 E JCT SR 505								
21.21	504/15.5	TOUTLE RIVER	6.5 E JCT SR 505	0013399A						1140	PCG
24.30	504/18	PULLEN CREEK	9.6 E JCT SR 505	0013374A						456	PCG
27.45	504/23	HOFFSTADT BLUFFS BRIDGE	12.7 E JCT SR 505	0013672A						444	SG
28.25	504/25	COW CREEK	13.5 E JCT SR 505	0013672B						864	SG
29.48	504/27	HOFFSTADT CREEK	14.7 E JCT SR 505	0013620A						2340	STrus SG
35.36	504/30	BEAR CREEK	20.6 E JCT SR 505	0013533A						495	SG
38.21	504/32	#7 ELK CREEK	23.5 E JCT SR 505	0013731A						726	SG
38.99	504/34	E FORK ELK CREEK	24.4 E JCT SR 505	0013731B						886	SG
41.68	504/36	MARATTA CREEK	26.9 E JCT SR 505	0013731C						495	SG
42.93	504/38	SR 504 OVER SR 504	28.2 E JCT SR 505	0013986A						115	PCB
43.23	504/38	SR 504 UNDER SR 504	28.5 E JCT SR 505	0013986A		1610	1607			115	PCB
45.03	504/42	COLDWATER CREEK BRIDGE	30.3 E JCT SR 505	0014201A						492	SG
45.65	504/46	S. COLDWATER CREEK BR	31.0 E JCT SR 505	0014201B						195	SG
46.82		COWLITZ - SKAMANIA CO LINE	32.1 E JCT SR 505								
47.90	504/105	EAST CREEK BRIDGE	33.3 E JCT SR 505	0014201C						510	SG
48.08	504/105.25	DEBRIS RELIEF CULVERT #1	33.5 E JCT SR 505	0015019A						8	cculv
48.28	504/105.55	DEBRIS RELIEF CULVERT #2	33.7 E JCT SR 505	0015019B						8	CCULV
48.41	504/105.65	DEBRIS RELIEF CULVERT #3	33.8 E JCT SR 505	0015019C						8	CCULV
48.61	504/105.75	DEBRIS RELIEF CULVERT #4	34.0 E JCT SR 505	0015019D						8	CCULV
49.18	504/107	SPIRIT LAKE OUTLET BR	34.6 E JCT SR 505	0014201D						85	PCB
51.81		END ROUTE (LOOWIT VIEWPOINT)	37.1 E JCT SR 505								
SR 504 Spur (Old 504) - SR 504 to Viewpoint											
21.08		JCT SR 504									
21.95		END ROUTE (VIEWPOINT)	0.9 E JCT SR 504								

This page intentionally left blank.

SR 505

Milepost	Bridge Number	Crossing Name	Location	Structure Identification Number	Rdwy Width <= 20'	Vertical Clearances NB or EB Max	NB or EB Min	SB or WB Max	SB or WB Min	Bridge Length	Span Type
SR 505 - Winlock to Jct SR 504											
0.00		WINLOCK									
0.40	505/131.25	OLEQUA CREEK CULV	0.4 E BEG SR 505	00200089						10	CCULV
2.05	505/130.25	BEAR CREEK CULV	2.1 E BEG SR 505	00200096						12	CCulv
2.94	505/125	SR 505 OVER I-5	JCT I-5	0004485A						207	CTB
3.47	505/120	LACAMAS CREEK	0.5 E JCT I-5	07972500						184	CBox
4.26	505/115	MILL CREEK	1.3 E JCT I-5	08047600						57	CS
6.79	505/110	COWLITZ RIVER BRIDGE	3.9 E JCT I-5	0014229A						751	SG
13.59	505/104	CEDAR CREEK	10.7 E JCT I-5	000000NU						52	SRB
16.44	505/102	SALMON CR	13.5 E JCT I-5	0003852A						156	CTB
17.27		COWLITZ-LEWIS CO LINE									
19.29		JCT SR 504	2.0 E COWLITZ CO								

SR 506

Milepost	Bridge Number	Crossing Name	Location	Structure Identification Number	Rdwy Width <= 20'	Vertical Clearances NB or EB Max	NB or EB Min	SB or WB Max	SB or WB Min	Bridge Length	Span Type
SR 506 - Ryderwood to Jct I-5 Toledo Vicinity											
0.00		RYDERWOOD									
0.90	506/2	CAMPBELL CREEK	0.9 E RYDERWOOD	0006575A						76	CS
1.06		COWLITZ-LEWIS CO LINE	1.1 E RYDERWOOD								
2.30	506/100.25	STILLWATER CR	1.3 E COWLITZ CO	0015872A						12	SCulv
4.69	506/102	STILLWATER CREEK	3.7 E COWLITZ CO	0007158A						200	PCB
5.98	506/104	OLEQUA CREEK	4.9 E COWLITZ CO	0011913A						120	PCG
8.05	506/106	LACAMAS CREEK	7.0 E COWLITZ CO	0003928A						170	TTC
9.89		JCT I-5 ON/OFF RAMPS	8.8 E COWLITZ CO								
SR 506 TO NORTHBOUND I-5											
9.87	5/203W	W-N RAMP UNDER I-5	2.0 N COWLITZ CO	0004367B		1406	1308			760	STrus CTB
9.87	5/203E	W-N RAMP UNDER I-5	2.0 N COWLITZ CO	0004367A		1406	1307			760	STrus CTB
11.5	506/108	SR 506 OVER I-5	JCT I-5	0005679A						177	PCB
11.53		JCT I-5									

This page intentionally left blank.

SR 507

Milepost	Bridge Number	Crossing Name	Location	Structure Identification Number	Rdwy Width <= 20'	Vertical Clearances NB or EB Max	NB or EB Min	SB or WB Max	SB or WB Min	Bridge Length	Span Type
SR 507 - Jct I-5 Centralia to Jct SR 7 Spanaway											
0.00		JCT I-5									
0.01	5/230	SR 507 UNDER I-5	JCT I-5	0003922A		1310	1310			94	CTB
1.47	507/5E	SR 507(TOWER AV) OVER CHINA CK	1.5 N JCT I-5	00200377						22	CS
		(507/5W) SEE SR 507 COUPLET PEARL @ END OF ROUTE									
2.36	507/8	SKOOKUMCHUCK R	2.4 N JCT I-5	000000HV	2000	1405	1405			186	STrus CS
4.43	507/10	SKOOKUMCHUCK R	4.5 N JCT I-5	0010884A						241	PCB
5.44		LEWIS-THURSTON CO LINE	5.4 N JCT I-5								
6.10	507/102	SKOOKUMCHUCK RIVER BR	0.7 N LEWIS CO	0009006A						180	PCG
13.64	507/107	SR 507 UNDER RAILROAD	8.2 N LEWIS CO	0001994A		1408	1405			132	SG SB
15.70	507/109.25	SCATTER CREEK TRIB CULVERT	10.3 N LEWIS CO	0002124B						6	CCULV
16.35	507/110.25	SCATTER CREEK CULVERT	10.9 N LEWIS CO	0012789A						10	SCULV
20.43	507/114	DESCHUTES RIVER	15.1 N LEWIS CO	0002796A						202	SG
21.18	507/116	SR 507 OVER ABANDONED RR	15.7 N LEWIS CO	0009042A						159	CS
23.46	507/119	SR 507 UNDER RAILROAD	18.0 N LEWIS CO	0002208A		1409	1406			764	SG TTT
28.24		JCT SR 510	22.8 N LEWIS CO								
29.42	507/124	YELM CREEK	1.2 N JCT SR 510	0013004A						26	PCS
30.05	507/126	SR 507 OVER RAILROAD	1.8 N JCT SR 510	0012179A						159	PCG
30.51	507/126.5	CENTRALIA POWER CANAL	2.3 N JCT SR 510	000000RG						33	CS
30.64	507/128	NISQUALLY RIVER	2.4 N JCT SR 510	0013055A						284	PCB
30.67		THURSTON-PIERCE CO LINE	2.4 N JCT SR 510								
31.10		JCT SR 702	0.4 N THURSTON CO								
38.49	507/207	MUCK CREEK OVERFLOW	7.4 N JCT SR 702	0003884A						32	CS
38.95	507/208	MUCK CREEK	7.9 N JCT SR 702	0003884B						46	CS
43.57		JCT SR 7	12.5 N JCT SR 702								
SR 507 Couplet - Jct SR 507 (Sixth St) to Jct SR 507 (Cherry St)											
2.26		JCT SR 507 (SIXTH ST)									
2.98	507/5W	SR 507 CO PEARL OVER CHINA CRK	1.5 N JCT I-5	000000CP						30	CTB
3.49		JCT SR 507 (CHERRY ST)									

This page intentionally left blank.

SR 508

Milepost	Bridge Number	Crossing Name	Location	Structure Identification Number	Rdwy Width <= 20'	Vertical Clearances NB or EB Max	NB or EB Min	SB or WB Max	SB or WB Min	Bridge Length	Span Type
SR 508 - Jct I-5 Napavine Vicinity to Jct SR 7 Morton											
0.00		JCT I-5									
0.00	508/1	SR 508 OVER I-5	JCT I-5	0013015A						250	PCG
2.57	508/4	S FORK NEWAUKUM RIVER	2.6 E JCT I-5	0013425A						320	PCG
3.49	508/5.25	DRAINAGE DITCH	3.5 E JCT I-5	00200090						11	CS
7.57	508/6	GHEER CR	7.5 E JCT I-5	0003344A						37	CTB
13.65	508/12	S FK NEWAUKUM R	13.7 E JCT I-5	000000IJ	2000					197	STrus TTC
		BRIDGE 508/12 POSTED									
		(SEE POSTED BRIDGES IN FRONT OF BRIDGE LIST)									
13.96	508/12.25	KEARNEY CR CULV	14.0 E JCT I-5	00200091						11	CCULV
15.97	508/14	KEARNEY CREEK	16.0 E JCT I-5	000000CN						32	TTC
18.32	508/16	MILL CREEK	18.3 E JCT I-5	000000CO						32	TTC
19.47	508/18	CINEBAR CREEK	19.5 E JCT I-5	0003054A						37	CTB
21.39	508/20	BEAR CANYON BR	21.4 E JCT I-5	0012148A						270	PCB
22.65	508/23	ALDER CREEK	22.7 E JCT I-5	000000CQ	1906					88	TTC
24.08	508/25	CREEK	24.1 E JCT I-5	000000JV	1909					26	TTC
24.36	508/26.25	CREEK	24.4 E JCT I-5	000000CR						20	TTC
25.04	508/28	TILTON R	25.0 E JCT I-5	0013339A						330	PCB
28.48	508/30	CHARLES BERGEN BRIDGE	28.5 E JCT I-5	0014208A						352	PCB
32.25	508/32	TILTON RIVER	32.4 E JCT I-5	0003305A						201	SG CG
32.84		JCT SR 7	32.8 E JCT I-5								

This page intentionally left blank.

SR 509

Milepost	Bridge Number	Crossing Name	Location	Structure Identification Number	Rdwy Width <= 20'	Vertical Clearances NB or EB Max	NB or EB Min	SB or WB Max	SB or WB Min	Bridge Length	Span Type
SR 509 - Jct I-705 Tacoma to Jct SR 99 Seattle											
I-705 & SR 509 Interchange (See Drawing on PAGE 46)											
0.00		JCT I-705									
0.00	509/4	SR 509 OVER I-705	JCT I-705	0014747A						311	PTCBox
SR 509 SOUTHBOUND TO I-705 NORTHBOUND											
0.00	509/4N-N	N-N RAMP	JCT I-705	0014747B						198	PTCBox
0.06	509/7	THEA FOSS WATERWAY	0.1 N JCT I-705	0014507A						992	CSS PTCBox
0.79	509/11	PUYALLUP RIVER BRIDGE	0.7 N JCT I-705	0014409B						3584	PTCBox PCG
PORTLAND AVE NB TO SR 509 SB											
0.79	509/11	PUYALLUP RIVER BRIDGE	0.7 N JCT I-705	0014409B				2900	2900	3584	PTCBox PCG
0.79	509/11S-S	S-W RAMP	0.7 N JCT I-705	0014520A						997	PCB
SR 509 NB TO PORTLAND AVE NB											
0.79	509/11N-N	N-N RAMP	0.7 N JCT I-705	0014520B						1144	PCB
0.79	509/11	PUYALLUP RIVER BRIDGE	0.7 N JCT I-705	0014409B		2900	2900			3584	PTCBox PCG
1.64	509/13	MILWAUKEE WAY OC	1.6 N JCT I-705	0014409A						135	PCB
2.35	509/15	SR 509 UNDER PORT OF TACOMA RD	2.4 N JCT I-705	0015833A		2008	2008	2008	2008	213	PCG
NORTHBOUND COLLECTOR DISTRIBUTOR											
2.35	509/15	NBCD UNDER PORT OF TACOMA RD	2.4 N JCT I-705	0015833A		2008	2008			213	PCG
PORT OF TACOMA RD NORTHWEST OF SR 509											
2.35	509/15A	PORT OF TACOMA RD OVER RR	1.7 N JCT I-705	0015833B						432	CBox
2.96	509/17	WAPATO CREEK	3.0 E JCT I-705	0014414A						61	POBX
4.07B	509/20	HYLEBOS CREEK	4.0 N JCT I-705	08494200						97	CS
		MP EQUATION - MP 6.39 BACK = MP 3.20 AHEAD									
6.54	509/30	DRY GULCH	9.7 N JCT I-705	0005358A						237	SRB TTC
7.85	509/101	F B HOIT	11.0 N JCT I-705	000000HX						562	SG
7.88		PIERCE-KING CO LINE									
9.93	509/103	JOES CREEK	2.7 N PIERCE CO	000000HY						264	SG
12.86	509/105	SR 509 OVER 1ST AVE S	5.0 N PIERCE CO	0006621A						83	CS
14.29		JCT SR 99 COINCIDENT 4.1 MILES									
18.39		JCT SR 99 END COINCIDENCE									
18.39		JCT SR 516 COINCIDENT 1.8 MILES									
19.62		JCT SR 516 END COINCIDENCE									
19.62		MP EQUATION 20.18 BK = 19.62 AHD									
20.40	509/108	DES MOINES CREEK	0.8 N JCT SR 516	00200388						82	PCG
PHYSICAL GAP BEGIN (MP 24.34 B)											
24.34	509/110	DES MOINES MEM DR UNDER SR 509	4.7 N JCT SR 516	0011405A		1602	1509			85	PCG

SR 509

Milepost	Bridge Number	Crossing Name	Location	Structure Identification Number	Rdwy Width <= 20'	Vertical Clearances NB or EB Max	NB or EB Min	SB or WB Max	SB or WB Min	Bridge Length	Span Type
PHYSICAL GAP END (MP 24.35 B)											
24.35	509/110	SR 509 OVER DES MOINES MEM DR	4.7 N JCT SR516	0011405A						85	PCG
23.60		MP EQUATION 24.65 BACK = 23.60 AHEAD									
23.76	509/110.5	SR 509 UNDER CLOSED S 176TH ST	5.2 N JCT SR 516	0011070A		1704	1608	1803	1710	206	PCG
24.28	509/111	SR 509 OVER S 168TH ST	5.7 N JCT SR 516	0011070B						171	PCB
24.39	509/112	SR 509 OVER DES MOINES MEM DR	5.8 N JCT SR 516	0011070C						300	PCG
24.83	509/113	SR 509 UNDER S 160TH ST	6.3 N JCT SR 516	0008745A		1707	1704	1603	1600	251	PCG
S 160TH ST TO SR 509 NORTHBOUND											
24.83	509/113	NB RAMP UNDER S 160TH ST	6.3 N JCT SR 516	0008745A		1707	1704			251	PCG
25.10	509/114	SR 509 UNDER S 156TH ST	6.5 N JCT SR 516	0008745B		1804	1709	1607	1603	243	PCB
25.36	509/115	SR 509 UNDER S 152ND ST	6.8 N JCT SR 516	0008745C		1801	1706	1800	1610	224	PCG
SR 518 WESTBOUND TO SR 509 SOUTHBOUND											
25.36	509/115	SB RAMP UNDER S 152ND ST	6.8 N JCT SR 516	0008745C				1606	1606	224	PCG
25.6	518/8	SR 509 UNDER SR 518	7.0 N JCT SR 516	0008745E		1607	1607	1602	1602	241	PCB
SW 148TH ST TO SR 509 NORTHBOUND											
25.60	518/8	E-N RAMP UNDER SR 518	7.0 N JCT SR 516	0008745E		1607	1607			241	PCB
25.60		JCT SR 518	7.0 N JCT SR 516								
25.73	509/116	SR 509 UNDER S 146TH ST	0.1 N JCT SR 518	0008745D		2109	2001	1807	1709	296	PCB
SOUTHBOUND ON SR 509 TO SR 518											
25.73	509/116	SR 518 RAMP UNDER S 146TH ST	0.1 N JCT SR 518	0008745D				1604	1504	296	PCB
26.38	509/117	SR 509 UNDER S 136TH ST	0.8 N JCT SR 518	0008592A		1610	1608	1610	1608	209	PCB
26.62	509/119P	SR 509 UNDER PED BRG (132ND)	1.0 N JCT SR 518	0008276A		1710	1708	1707	1610	161	CS
26.86	509/120	SR 509 OVER S 128TH ST	1.3 N JCT SR 518	0008276C						203	PCG
27.85	509/123	SR 509 OVER GLENDALE WAY	2.3 N JCT SR 518	0008276D						200	PCG
CLOVERDALE INTERCHANGE **JCT SR 509 - CLOVERDALE ST - MYERS WAY** **SRMP 29.37 - 29.81B** **4.0 N JCT SR 518** **CS 1736**											
SR 509 MAINLINE											
	509/126E-N	SR 509 UNDER N-N RAMP		0008276F		1908	1800	2407	2302	463	CBox
	509/126	SR 509 UNDER CLOVERDALE ST		0008276G		1903	1810	2001	1906	333	SRB CBox
NORTHBOUND ON MYERS WAY TO NORTHBOUND ON SR 509											
	509/126E-N	N-N RAMP OVER SR 509		0008276F						463	CBox
	509/126	N-N RAMP UNDER CLOVERDALE ST		0008276G		1603	1603			333	SRB CBox

SR 509

Milepost	Bridge Number	Crossing Name	Location	Structure Identification Number	Rdwy Width <= 20'	Vertical Clearances NB or EB Max	NB or EB Min	SB or WB Max	SB or WB Min	Bridge Length	Span Type
SOUTHBOUND ON SR 509 TO SOUTHBOUND ON MYERS WAY											
	509/126S-S	S-S RAMP OVER 1ST AVE S		0008276H						147	CS
SOUTHBOUND ON 1ST AVE S TO EASTBOUND ON CLOVERDALE ST											
	509/126	S-E RAMP OVER SR 509		0008276G						333	SRB CBox
	509/126S-S	1ST AVE S UNDER S-S RAMP		0008276H				1505	1410	147	CS
WESTBOUND ON CLOVERDALE ST TO SOUTHBOUND ON SR 509											
	509/126	W-S RAMP OVER SR 509		0008276G						333	SRB CBox
	509/126E-N	W-S RAMP UNDER N-N RAMP		0008276F				2801	2801	463	CBox
END CLOVERDALE INTERCHANGE											
29.48		MP EQUATION 29.93 BK = 29.48 AHD									
29.92		JCT SR 99									

This page intentionally left blank.

SR 510

Milepost	Bridge Number	Crossing Name	Location	Structure Identification Number	Rdwy Width <= 20'	Vertical Clearances NB or EB Max	NB or EB Min	SB or WB Max	SB or WB Min	Bridge Length	Span Type
SR 510 - Jct I-5 to Jct SR 507 Yelm											
0.01		JCT I-5									
0.01	510/1	SR 510/MARVIN RD OVER I-5	7.7 N JCT US 101	0015774A						212	CBox
0.50		MP EQUATION 0.50 BACK = 2.62 AHEAD									
3.82		MP EQUATION 3.82 BACK = 4.28 AHEAD									
6.48	510/9	SR 510 OVER RAILROAD	3.9 E JCT I-5	0008628A						191	PCB
6.63	510/10	SR 510 OVER RAILROAD	4.1 E JCT I-5	0008628B						189	PCB
15.67		JCT SR 507	13.1 E JCT I-5								

This page intentionally left blank.

Milepost	Bridge Number	Crossing Name	Location	Structure Identification Number	Rdwy Width <= 20'	Vertical Clearances NB or EB Max	NB or EB Min	SB or WB Max	SB or WB Min	Bridge Length	Span Type
SR 512 - Jct I-5 Lakeview to Jct SR 167 Puyallup											
LAKEWOOD - PUYALLUP INTERCHANGE											
JCT SR 512 - I-5											
SRMP 0.00 TO 0.23											
CS 2735 U											
0.0 E JCT I-5											
SR 512 MAINLINE											
	512/1	SR 512 OVER I-5		0005655A						211	CVS
WESTBOUND ON SR 512 TO I-5 SBCD											
	512/1	SBCD UNDER SR 512		0005655A				1600	1511	211	CVS
EASTBOUND ON SR 512 TO I-5 NBCD											
	512/1	NBCD UNDER SR 512		0005655A		1511	1509			211	CVS
END LAKEWOOD - PUYALLUP INTERCHANGE											
0.62	512/3W	SR 512 UNDER SB STEELE ST	0.6 E JCT I-5	000000PB		1701	1609	1611	1605	138	CS
0.63	512/3E	SR 512 UNDER NB STEELE ST	0.6 E JCT I-5	0005985A		1701	1609	1611	1605	139	CS
1.22	512/5	SR 512 UNDER AINSWORTH AVE	1.4 E JCT I-5	0007024B		1607	1606	1609	1607	212	CS
2.00	512/6	SR 512 OVER PARK AVE	2.0 E JCT I-5	0007024C						67	CS
2.22	7/122	SR 512 UNDER SR 7 (PACIFIC AV)	2.2 E JCT I-5	0007024A		1611	1609	1610	1607	113	CS
2.22		JCT SR 7	2.2 E JCT I-5								
3.09	512/10S	SR 512 EB OVR GOLDEN-GIVENS RD	0.9 E JCT SR 7	0007769A						154	PCG
3.09	512/10N	SR 512 WB OVR GOLDEN-GIVENS RD	0.9 E JCT SR 7	0007769B						154	PCG
3.51	512/11	SR 512 UNDER SCHOOL BUS RT	1.3 E JCT SR 7	0007769C		1606	1605	1610	1608	226	CS
3.56	512/12	SR 512 UNDER RAILROAD	1.4 E JCT SR 7	0007769D		1609	1608	1603	1602	166	SG
3.71	512/13	SR 512 UNDER PORTLAND AVE	1.5 E JCT SR 7	0007769E		1702	1701	1609	1606	131	CS
4.35	512/15S	SR 512 OVER WALLER RD	2.1 E JCT SR 7	0008437A						160	PCB
4.35	512/15N	SR 512 OVER WALLER RD	2.1 E JCT SR 7	0008437B						160	PCB
4.86	512/17	SR 512 UNDER VICKERY RD	2.8 E JCT SR 7	0008437C		1604	1603	1606	1604	170	PCB
5.86	512/19	SR 512 UNDER CANYON RD	3.6 E JCT SR 7	0008437D		1606	1605	1610	1606	248	PCG
6.84	512/21S	SR 512 OVER WOODLAND AVE	4.6 E JCT SR 7	0008673A						157	PCB
6.84	512/21N	SR 512 OVER WOODLAND AVE	4.6 E JCT SR 7	0008673B						157	PCB
7.22	512/23S	SR 512 OVER FRUITLAND AVE	5.0 E JCT SR 7	0008673C						157	PCG
7.22	512/23N	SR 512 OVER FRUITLAND AVE	5.0 E JCT SR 7	0008673D						157	PCG
8.37	512/25	SR 512 UNDER 94TH AVE	6.1 E JCT SR 7	0008673E		1811	1802	1605	1509	284	PCB

SR 512

Milepost	Bridge Number	Crossing Name	Location	Structure Identification Number	Rdwy Width <= 20'	Vertical Clearances NB or EB Max	NB or EB Min	SB or WB Max	SB or WB Min	Bridge Length	Span Type
EASTBOUND ON SR 512 TO 94TH AVE E											
8.37	512/25E-N	E-N RAMP OVER 109TH ST	6.1 E JCT SR 7	0014544A						43	CS
8.74	161/10	SR 512 UNDER SR 161	6.5 E JCT SR 7	0009010A		1803	1606	2004	1804	278	PCB
9.84	512/29S	SR 512 OVER 15TH AVE SW	1.1 E JCT SR 161	0009619A						194	CBOX
9.84	512/29N	SR 512 OVER 15TH AVE SW	1.1 E JCT SR 161	0009010B						217	CBox
10.06	512/31S	SR 512 OVER MERIDIAN ST	1.3 E JCT SR 161	0009619B						220	CBOX
10.06	512/31N	SR 512 OVER MERIDIAN ST	1.3 E JCT SR 161	0009010C						237	CBOX
10.86	512/33	SR 512 UNDER 7TH AVE SE	2.1 E JCT SR 161	0009010D		1607	1607	1610	1608	276	PCB
11.12	512/35S	SR 512 OVER PUYALLUP R	2.2 E JCT SR 161	0009685A						1558	PCG CBox
11.12	512/35N	SR 512 OVER PUYALLUP R	2.2 E JCT SR 161	0009004A						1558	PCG CBox
11.59	512/38	SR 512 UNDER BENSTON DR	2.7 E JCT SR 161	0009075E		1908	1904	1708	1609	258	PCB
11.99	512/40S	SR 512 OVER SR 167	3.2 E JCT SR 161	0013183A						338	PCG
11.99	512/40N	SR 512 OVER SR 167	3.2 E JCT SR 161	0009831A						337	PCG
12.06		JCT SR 167	3.3 E JCT SR 161								

SR 513 Milepost	Bridge Number	Crossing Name	Location	Structure Identification Number	Rdwy Width <= 20'	Vertical Clearances NB or EB Max	NB or EB Min	SB or WB Max	SB or WB Min	Bridge Length	Span Type
SR 513 - Jct SR 520 Seattle to Magnuson Park											
0.00		JCT SR 520									
0.00	513/10	SR 513 OVER SR 520	JCT SR 520	000000NV						152	CBox
SOUTHBOUND ON SR 513 TO EASTBOUND ON SR 520											
0.00	513/10	SR 520 EBCD UNDER SR 513	1.1 E JCT I-5	000000NV				1404	1404	152	CBox
0.00	520/5	SR 520 EBCD UNDER 24TH AVE E	0.1 E JCT SR 513	000000NW				1506	1506	169	CBox
0.19	513/12	MONTLAKE BRIDGE	0.2 N JCT SR 520	000000HH		1910	1906			344	BAS CTB
0.61	BRG-096	SR 513 UNDER PEDESTRIAN BR	0.6 N JCT SR 520	08577900		1509	1507	1411	1201	221	CS
0.84	513/15P	SR 513 UNDER PEDESTRIAN BRIDGE	0.8 N JCT SR 520	000000NM		1610	1600	1611	1603	134	CS
0.98	513/16P	SR 513 UNDER PEDESTRIAN BRIDGE	0.9 N JCT SR 520	000000NN		1607	1600	1610	1604	134	CS
3.35		W.G. MAGNUSON PARK / NE 65TH ST	3.4 N JCT SR 520								

This page intentionally left blank.

SR 515

Milepost	Bridge Number	Crossing Name	Location	Structure Identification Number	Rdwy Width <= 20'	Vertical Clearances NB or EB Max	NB or EB Min	SB or WB Max	SB or WB Min	Bridge Length	Span Type
SR 515 - Jct SR 516 Kent to Jct SR 900 Renton											
0.00		JCT SR 516									
2.14	515/4	GARRISON CREEK	2.2 N JCT SR 516	0014077A						160	PCB
6.24	515/10P	SR 515 UNDER TALBOT HILL PED	6.2 N JCT SR 516	0012177A		1606	1605	1605	1604	360	CTB CBox
6.93	405/16	SR 515 UNDER I-405	6.9 N JCT SR 516	0007376C		2309	2105			215	PCG
7.82		JCT SR 900 - 2ND ST COUPLET	1.0 N JCT I-405								

SR 516

Milepost	Bridge Number	Crossing Name	Location	Structure Identification Number	Rdwy Width <= 20'	Vertical Clearances NB or EB Max	NB or EB Min	SB or WB Max	SB or WB Min	Bridge Length	Span Type
SR 516 - Jct SR 509 Des Moines to Jct SR 169 Summit											
0.00		JCT SR 509 / 8TH AVE S									
1.79		JCT SR 99	1.8 E JCT SR 509								
2.02	5/511W	SR 516 UNDER I-5	0.2 E JCT SR 99	0006820B		1607	1607	1607	1607	259	PCB
2.04	5/511E	SR 516 UNDER I-5	0.2 E JCT SR 99	0006820A		1809	1809	1809	1809	269	PCG
2.04		JCT I-5	0.2 E JCT SR 99								
3.88	516/7	MULLEN SLOUGH BRIDGE	1.8 E JCT I-5	0012191A						265	CS
4.30	516/8	GREEN RIVER BR	2.3 E JCT I-5	0012383A						367	PTCBox
PEDESTRIAN ACCESS ATTACHED TO STRUCTURE 516/8											
4.30	516/8P	GREEN RIVER PED. BRIDGE	2.3 E JCT I-5	0012585A						266	TTLB
4.80B		MP EQUATION 4.80 BACK = 4.52 AHEAD									
4.52		JCT SR 181									
4.64	167/122W	SR 516 UNDER SR 167	0.1 E JCT SR 181	0008114D		1603	1603	1603	1603	190	PCG
4.66	167/122E	SR 516 UNDER SR 167	0.1 E JCT SR 181	0008114C		1603	1603	1603	1603	190	PCG
4.66		JCT SR 167	0.1 E JCT SR 181								
7.34		JCT SR 515	2.7 E JCT SR 167								
10.20	516/14	WETLANDS HALF BRIDGE	2.9 E JCT SR 515	0014178A						532	CS
11.07	516/16	SOOS CREEK BRIDGE	3.8 E JCT SR 515	0014178B						100	PCB
SR 516 TO WB SR 18											
11.42	18/24.5	SR 516 TO WB SR 18	4.1 E JCT SR 515	0014919A		2204	2204			328	PTCBox
11.45	18/25N	SR 516 UNDER SR 18	4.1 E JCT SR 515	0011439B		1611	1611	1611	1611	260	POBX
11.45	18/25S	SR 516 UNDER SR 18	4.1 E JCT SR 515	0014919B		1703	1703	1703	1703	297	PCB
11.45		JCT SR 18	4.1 E JCT SR 515								
16.22		JCT SR 169	4.8 E JCT SR 18								

This page intentionally left blank.

SR 518

Milepost	Bridge Number	Crossing Name	Location	Structure Identification Number	Rdwy Width <= 20'	Vertical Clearances NB or EB Max	NB or EB Min	SB or WB Max	SB or WB Min	Bridge Length	Span Type
SR 518 - Jct SR 509 Burien to Jct I-5 Tukwila											
0.00		JCT SR 509									
0.00	518/8	SR 518 OVER SR 509	JCT SR 509	0008745E						241	PCB
WESTBOUND ON SR 518 TO NORTHBOUND ON SR 509											
0.00	509/116	W-N RAMP UNDER S 146TH ST	0.4 N JCT SR 518	0008745D				2106	2106	296	PCB
0.39	518/9	SR 518 OVER 8TH AVE	0.4 E JCT SR 509	0008644A						175	PCB
0.60	518/10	SR 518 OVER DES MOINES WAY S	0.6 E JCT SR 509	0008644B						233	PCG
1.46	518/12	SR 518 UNDER 24TH AVE S	1.5 E JCT SR 509	0008644C		1603	1603	1703	1609	363	PCB
1.66		MP EQUATION 1.66 = 2.05 AHEAD									
RIVERTON HEIGHTS INTERCHANGE **JCT SR 518 - SR 99 - AIRPORT ACCESS HIGHWAY** **SRMP 1.62 - 2.67** **CS 1742 & 1701** **1.9 E JCT SR 509**											
SR 518 MAINLINE											
	518/13	SR 518 UNDER S 154TH ST		0008745F		1610	1604	1706	1706	556	SG
	518/14N-W	SR 518 UNDER N-W RAMP		0008902A		1703	1610	1809	1800	609	CBox
	518/14	SR 518 OVER W-S RAMP		0008902B						127	PCG
	99/500	SR 518 UNDER SR 99		0007046A		1907	1808	1711	1611	324	PCB
EASTBOUND ON SR 518 TO SOUTHBOUND ON AIRPORT HIGHWAY											
	518/13	E-S RAMP UNDER S 154TH ST		0008745F		1604	1604			556	SG
WESTBOUND ON SR 518 TO SOUTHBOUND ON AIRPORT HIGHWAY											
	99/500	W-S RAMP UNDER SR 99		0007046A				1703	1608	324	PCB
	518/14	W-S RAMP UNDER SR 518		0008902B				1608	1607	127	PCG
	518/14N-W	W-S RAMP UNDER N-W RAMP		0008902A				2409	2409	609	CBox
NORTHBOUND ON AIRPORT HIGHWAY TO SR 518 EASTBOUND											
	99/500	N-E RAMP UNDER SR 99		0007046A		1607	1607			324	PCB
NORTHBOUND ON AIRPORT HIGHWAY TO SR 518 WESTBOUND											
	518/14N-W	N-W RAMP OVER SR 518		0008902A						609	CBox
	518/13	N-W RAMP UNDER S 154TH ST		0008745F				1602	1511	556	SG
END RIVERTON HEIGHTS INTERCHANGE											
2.49		JCT SR 99	2.1 E JCT SR 509								
2.91	518/18S	SR 518 OVER 42ND AVE S	0.4 E JCT SR 99	0007956A						207	PCG
2.91	518/18N	SR 518 OVER 42ND AVE S	0.4 E JCT SR 99	0007046B						207	PCG
3.51	518/22	SR 518 UNDER 51ST AVE S	1.0 E JCT SR 99	0007401K		2906	2807	1902	1705	295	CBOX

Milepost	Bridge Number	Crossing Name	Location	Structure Identification Number	Rdwy Width <= 20'	Vertical Clearances NB or EB Max	NB or EB Min	SB or WB Max	SB or WB Min	Bridge Length	Span Type
TUKWILA INTERCHANGE (See PAGE 25)											
JCT SR 518 - I-5 - I-405											
SRMP 3.60 TO 3.81											
CS 1742 & 1727 & 1743											
1.1 E JCT SR 99											
SR 518 MAINLINE EASTBOUND TO I-405 NORTHBOUND											
	5/521W	E-N RAMP UNDER I-5 NB		0007401F		1609	1609			146	PCG
	5/522HOV	E-N RAMP(405) UNDER I-5 HOV		0014621B		2201	2201			894	PCG
	5/521E	E-N RAMP UNDER I-5 NB		0007401E		1703	1703			217	PCG
	5/521N-W	E-N RAMP(405) UNDER I-5 N-W RP		0007401H		1711	1604			215	PCG
EASTBOUND ON SR 518 TO NORTHBOUND ON I-5											
	5/522W	E-N RAMP UNDER I-5 SB		0007401G		1703	1703			168	PCG
	405/1	E-N RAMP UNDER I-405 SB		0007401J		4306	4306			560	CBOX
	5/522S-E	E-N RAMP UNDER S-E RAMP		0007401I		1603	1603			176	PCG
	5/522HOV	E-N RAMP(5) UNDER I-5 HOV		0014621B		1704	1704			894	PCG
	518/25E-N	E-N RAMP OVER SOUTHCENTER BLVD		0007442D						92	PCG
END TUKWILA INTERCHANGE											

Milepost	Bridge Number	Crossing Name	Location	Structure Identification Number	Rdwy Width <= 20'	Vertical Clearances NB or EB Max	NB or EB Min	SB or WB Max	SB or WB Min	Bridge Length	Span Type
SR 519 - Jct I-90 to Ferry Terminal											
4TH AVENUE S INTERCHANGE											
JCT I-90 EB - SR 519											
SRMP 0.00 TO 0.16											
MAINLINE (SR 519)											
	519/12	SR 519 OVER 4TH AVE		0015983A						824	SG CBox
SOUTHBOUND ON 4TH AVE S TO SR 519											
	519/12S-E	S-E RAMP		0015983B						248	CBox
SR 519 TO 4TH AVE S SOUTHBOUND											
	519/12E-S	E-S RAMP		0015983C	1600					234	CBox
SR 519 TO 4TH AVE S NORTHBOUND											
	519/12E-N	E-N RAMP		0015983D	1800					216	CBOX
NORTHBOUND ON 4TH AVE S TO SR 519											
	519/12N-E	N-E RAMP		0015983E	1801					283	CBox
END 4TH AVE S INTERCHANGE											
0.19	BRG-265	SR 519 UNDER SAFECO PED	0.2 W JCT I-90	08798300		3005	3005			120	SG
0.47	99/540SB	SR 519 UNDER ALASKAN WY VIADCT	0.5 W JCT I-90	0003935B		2409	2409			6952	CG SRB CS CTB
SEATTLE FERRY TERMINAL (MP 1.14)											
	519/100FT	SEATTLE SLIP 3	W END MARION ST	0007486B	2000	1511	1509			105	SG
	519/101FT	SEATTLE SLIP 1	W END MARION ST	0009013A	2000	1509	1509			105	SG
	519/101TR	SEATTLE CONCR. TRESTLE	W END MARION ST	0013697A	2000					90	SG
	519/101FTP	SEATTLE SLIP 1 PASS. OHL	W END MARION ST	0014407A	2000	1509	1403			341	SLS SRB STrus
	519/102FTP	SEATTLE SLIP 3 PEDESTRIAN	W END MARION ST	0007486C						120	SG
	519/103FTP	SEATTLE SLIP 2 PEDESTRIAN	W END MARION ST	0007486D						120	SG
	519/104FT	SEATTLE SLIP 2	W END MARION ST	0007486A	2000	1509	1509			105	SG PCS TTC
	519/104TR	SEATTLE TIMBER TRESTLE	W END MARION ST	0007486E	2000					1140	SG PCS TTC
	519/105FTE	SEATTLE EXPRESS FERRY	W END MARION ST	000000RD	1200					165	STrus TTC SFP

This page intentionally left blank.

Milepost	Bridge Number	Crossing Name	Location	Structure Identification Number	Rdwy Width <= 20'	Vertical Clearances NB or EB Max	NB or EB Min	SB or WB Max	SB or WB Min	Bridge Length	Span Type
SR 520 - Jct I-5 Roanoke to Jct SR 202											
ROANOKE STREET INTERCHANGE											
JCT SR 520 - I-5											
SRMP 0.00 TO 0.28											
CS 1787 U0											
SR 520 MAINLINE											
	520/1	SR 520 UNDER 10TH AVE		0006861B		3301	3210	2207	2207	285	CBox
	520/2	SR 520 UNDER DELMAR DR		0006861A		1803	1700	1601	1601	154	CBOX
SR 520 WESTBOUND TO I-5 NORTHBOUND											
	520/2	W-N RAMP UNDER DELMAR DR		0006861A				1606	1604	154	CBOX
	520/1	W-N RAMP UNDER 10TH AVE		0006861B				2304	2304	285	CBox
	5/569	W-N RAMP UNDER ROANOKE ST		0006470A				1606	1606	267	CBox
SR 520 WESTBOUND TO HARVARD AVE											
	520/2	W-N RAMP UNDER DELMAR DR		0006861A				1601	1601	154	CBOX
	520/1	W-N RP UNDER 10TH TO HARVARD		0006861B				2304	2304	285	CBox
SR 520 WESTBOUND TO I-5 SOUTHBOUND											
	520/2	W-S RAMP UNDER DELMAR DR		0006861A				1607	1606	154	CBOX
	520/1	W-S RAMP UNDER 10TH AVE		0006861B				2607	2602	285	CBox
	520/1W-S	W-S RAMP OVER I-5		0006470C						351	CBox
END ROANOKE STREET INTERCHANGE											
0.29	520/3	PORTAGE BAY	0.3 E JCT I-5	0006819A						2840	PCB
SR 520 EASTBOUND TO MONTLAKE PL											
0.76	520/3E-N	E-N RAMP TO MONTLAKE	0.8 E JCT I-5	0006819B	1800					375	PCG
0.94	513/10	SR 520 UNDER SR 513	1.0 E JCT I-5	000000NV		1508	1504	1511	1511	152	CBox
0.94		JCT SR 513	1.0 E JCT I-5								
ARBORETUM INTERCHANGE (SEE PAGE 45)											
JCT SR 520 - LAKE WASHINGTON BLVD											
SRMP 1.05 TO 1.60											
CS 1787 U0											
		0.4 E JCT SR 513									
MAINLINE											
	520/5	SR 520 UNDER 24TH AVE		000000NW		1503	1502	1502	1501	169	CBox
	520/6	UNION BAY		0006872A						1902	SG PCG CS
	520/6N-N	SR 520 UNDER N-MONTLAKE RAMP		0006872F		1602	1600	1600	1508	1423	SG PCG
	520/6W-S	SR 520 UNDER W-S RAMP		0006872C		1807	1801	1710	1704	1752	PCG

Milepost	Bridge Number	Crossing Name	Location	Structure Identification Number	Rdwy Width <= 20'	Vertical Clearances NB or EB Max	NB or EB Min	SB or WB Max	SB or WB Min	Bridge Length	Span Type
LAKE WASHINGTON BLVD TO EASTBOUND ON SR 520											
	520/6A	SR 520 RAMP OVER ARBORETUM		0006872B						385	PCB
	520/6N-E	N-E RAMP BR		0006872H						1461	PCB
WESTBOUND ON SR 520 TO LAKE WASHINGTON BLVD											
	520/6W-S	W-S RAMP OVER SR 520		0006872C						1752	PCG
	520/6B	SR 520 RAMP OVER ARBORETUM		0006872D						366	PCG
WESTBOUND ON SR 520 TO MONTLAKE BLVD											
	520/6W-W	W-MONTLAKE RAMP BR		0006872E						1001	PCG
	520/6W-S	W-MONT RAMP UNDER W-S RAMP		0006872C				1501	1501	1752	PCG
	520/5	W-MONT RAMP UNDER 24TH AVE		000000NW				1410	1410	169	CBox
END ARBORETUM INTERCHANGE											
1.63	520/7.5	ALBERT D. ROSELLINI WEST APPR	0.7 E JCT SR 513	0006651A		1704	1700	1700	1607	4335	STrus SG PCG
2.45	520/8	ALBERT D. ROSELLINI BRIDGE	1.5 E JCT SR 513	0006486A						7518	CFP PCG
3.87	520/8.5	ALBERT D. ROSELLINI EAST APPR	2.9 E JCT SR 513	0006651B		1700	1609	1609	1603	739	STrus SG PCG
4.52	520/10.25	SR 520 OVER FISH PASSAGE	3.16 E JCT SR 513	0017963E						12	CULV
5.27	520/13.25	SR 520 OVER FISH PASSAGE	4.18 E JCT SR 513	0017963G						16	MCULV
5.97	520/14	SR 520 UNDER BELLEVUE WAY	4.9 E JCT SR 513	0007164A		2307	2107	1807	1505	116	CBOX
6.27	520/16	SR 520 OVER 108TH AVE NE	5.2E JCT SR 513	0007839B						271	CBOX
NORTHUP WAY INTERCHANGE (SEE PAGE 43)											
JCT SR 520 - I-405											
SRMP 6.70 TO 7.03											
CS 1757											
SR 520 MAINLINE											
	405/46N-W	SR 520 UNDER N-W RAMP		0007596F		1610	1603	1603	1603	260	CS
	405/47S-E	SR 520 UNDER I-405 S-E RAMP		0014039A		2311	2311	2903	2903	720	PCB
	405/46W	SR 520 UNDER I-405		0007596D		1606	1604	1702	1606	241	PCB
	405/46E	SR 520 UNDER I-405		0007596C		1704	1609	1706	1610	247	PCB
	520/18E-N	SR 520 MAINLINE UNDER E-N RAMP		0014039C		3409	3409	3209	3209	1112	SG
EASTBOUND ON SR 520 TO NORTHBOUND ON I-405											
	520/18E-N	E-N RAMP OVER I-405		0014039C						1112	SG
	520/19E-N	E-N RAMP NORTHUP WAY OC		0014039D						162	PCB
	520/20E-N	E-N RAMP OVER BNRR		0014039E						320	PCB
WESTBOUND ON SR 520 TO NORTHBOUND ON I-405											
	520/19W-N	W-N RAMP NORTHUP WAY OC		0014039F						162	PCB
	520/20E-N	E-N RAMP OVER BNRR		0014039E						320	PCB

SR 520 Milepost	Bridge Number	Crossing Name	Location	Structure Identification Number	Rdwy Width <= 20'	Vertical Clearances NB or EB Max	NB or EB Min	SB or WB Max	SB or WB Min	Bridge Length	Span Type
WESTBOUND ON SR 520 TO SOUTHBOUND ON I-405											
	520/18E-N	SR 520 MAINLINE UNDER E-N RAMP		0014039C				3207	3207	1112	SG
	405/46E	SR 520 UNDER I-405		0007596C				1706	1610	247	PCB
	405/46W	SR 520 UNDER I-405		0007596D				1702	1606	241	PCB
	405/47S-E	W-S RAMP UNDER I-405 S-E RAMP		0014039A				2903	2903	720	PCB
	405/47S-E	W-S RAMP UNDER I-405 S-E RAMP		0014039A				1607	1607	720	PCB
	405/46W	I-405 OVER SR 520		0007596D						241	PCB
	520/18E-N	I-405 UNDER E-N RAMP		0014039C				1607	1607	1112	SG
END NORTHUP WAY INTERCHANGE											
7.03	520/21S	SR 520 OVER 116TH AVE NE	0.1 E JCT I-405	0008591A						165	PCB
7.03	520/21N	SR 520 OVER 116TH AVE NE	0.1 E JCT I-405	0007839C						155	PCB
7.09	520/22S	SR 520 OVER RAILROAD	0.2 E JCT I-405	0008591B						208	PCB
7.09	520/22N	SR 520 OVER RAILROAD	0.2 E JCT I-405	0007839D						199	PCB
7.13	520/22.5S	HALF BRIDGE	0.2 E JCT I-405	0014039G						194	PCB
7.25	520/25N	SR 520 OVER NORTHUP WAY	0.3 E JCT I-405	0009086A						376	CBOX
7.27	520/25S	SR 520 OVER NORTHUP WAY	0.3 E JCT I-405	0009086B						392	CBOX
7.49	520/27N	SR 520 OVER N-W RAMP	0.6 E JCT I-405	0009086C						255	PCB
7.53	520/27S	SR 520 OVER N-W RAMP	0.6 E JCT I-405	0009086D						200	PCB
NORTHBOUND ON 124TH AVE NE TO WESTBOUND ON SR 520											
7.54	520/27S	N-W RAMP UNDER SR 520	0.6 E JCT I-405	0009086D				1603	1603	200	PCB
7.54	520/27N	N-W RAMP UNDER SR 520	0.6 E JCT I-405	0009086C				1603	1603	255	PCB
7.92	520/30S	SR 520 OVER 130TH AVE NE	1.0 E JCT 1-405	0008744A						210	PCG
7.92	520/30N	SR 520 OVER 130TH AVE NE	1.0 E JCT I-405	0008744B						210	PCG
PARALLEL PEDESTRIAN STRUCTURE											
7.92	520/30BP	BIKE/PED OVER 130TH AVE	1.0 E JCT I-405	0014849A						216	PCG
8.55	520/32S	SR 520 OVER 140TH AVE NE	1.6 E JCT I-405	0009259A						213	PCB
8.55	520/32N	SR 520 OVER 140TH AVE NE	1.6 E JCT I-405	0009259B						199	PCB
8.55	520/32BP	BIKE/PED OVER 140TH AVE NE	1.6 E JCT I-405	0014849D						199	PCB
8.83	520/34S	SR 520 OVER NE 24TH ST	1.9 E JCT I-405	0009259C						329	PCG
8.83	520/34N	SR 520 OVER NE 24TH ST	1.9 E JCT I-405	0014849B						330	PCG
PARALLEL PEDESTRIAN STRUCTURE											
8.83	520/34BP	BIKE/PED OVER NE 24TH ST	1.9 E JCT I-405	0014849C						330	PCG
9.17	520/36	SR 520 UNDER 148TH AVE NE	2.3 E JCT I-405	0011764A		1903	1810	1803	1802	325	PTCBox
EB SR 520 TO 148TH AVE NE											
9.17	520/36	EB SR 520 UNDER 148TH AVE NE	2.3 E JCT I-405	0011764A		1903	1810			325	PTCBox

SR 520

Milepost	Bridge Number	Crossing Name	Location	Structure Identification Number	Rdwy Width <= 20'	Vertical Clearances NB or EB Max	NB or EB Min	SB or WB Max	SB or WB Min	Bridge Length	Span Type
148TH AVE NE TO WB SR 520											
9.17	520/36	WB SR 520 UNDER 148TH AVE NE	2.3 E JCT I-405	0011764A				1803	1802	325	PTCBox
9.60	520/36.5	SR 520 UNDER NE 36TH ST	2.6 N JCT I-405	00200416		1710	1710	1700	1700	315	LIDTun
10.14	520/37	SR 520 UNDER NE 40TH ST	3.3 E JCT I-405	0011314A		1703	1604	2010	1906	219	PCG
SR 520 EBCD - NE 40TH ST & NE 51ST ST											
10.14	520/37	SR 520 EBCD UNDER NE 40TH ST	3.9 E JCT I-405	0011314A		1705	1705			219	PCG
10.14	520/38	SR 520 EBCD UNDER NE 51ST ST	3.9 E JCT I-405	0012854A		1603	1603			228	PCB
10.75	520/38	SR 520 UNDER NE 51ST ST	3.9 E JCT I-405	0012854A		1807	1803	1708	1702	228	PCB
SR 520 WBCD - NE 51ST ST & NE 40TH ST											
10.75	520/38	SR 520 WBCD UNDER NE 51ST ST	3.9 E JCT I-405	0012854A				1603	1603	228	PCB
10.75	520/37	SR 520 WBCD UNDER NE 40TH ST	3.9 E JCT I-405	0011314A				2107	2107	219	PCG
11.19	520/39P	SR 520 UNDER EQUESTRIAN BRIDGE	4.2 E JCT I-405	0011314C		1604	1511	1807	1611	253	CG
11.19	520/39	SR 520 UNDER NE 60TH ST	4.2 E JCT I-405	0011314B		1600	1511	1710	1704	254	PCB
11.80	520/42S	SR 520 OVER W.L.S. PARKWAY	4.9 E JCT I-405	0010201A						387	CBOX
11.80	520/42N	SR 520 OVER W.L.S. PARKWAY	4.9 E JCT I-405	0014444A						404	POBX
W. LAKE SAMMAMISH PARKWAY TO EASTBOUND SR 520											
11.80	520/42N-E	N-E RAMP OVER PKWY AND RIVER	4.9 E JCT I-405	0017637B						376	PCG
SR 520 WESTBOUND TO W. LAKE SAMMAMISH PARKWAY											
11.80	520/42W-N	W-N RAMP OVER PKWY AND RIVER	4.9 E JCT I-405	0017637A						400	PCG
12.73	520/46	SR 520 OVER SR 202	5.8 E JCT I-405	0014444B						463	PCB
12.83		JCT SR 202 (END SR 520)									
ACCESS ROAD - FROM SR 520 VIA AVONDALE RD TO UNION HILL RD											
12.87	520/48A	AVONDALE RD EXT OVER 76TH ST	0.1 E JCT SR 202	0014444C						226	PCB

SR 522 Milepost	Bridge Number	Crossing Name	Location	Structure Identification Number	Rdwy Width <= 20'	Vertical Clearances NB or EB Max	NB or EB Min	SB or WB Max	SB or WB Min	Bridge Length	Span Type
SR 522 - Jct I-5 Greenlake to Jct US 2 Monroe											
0.00		JCT I-5									
0.08	5/580	SR 522 EB UNDER NE 70TH ST	JCT I-5	0006911A		2304	2304			330	CBox
0.08	5/580N-N	SR 522 EB UNDER N-N RAMP	JCT I-5	0006911B		1407	1407			182	CBox
WESTBOUND ON SR 522 TO SOUTHBOUND ON I-5											
0.10	522/14W-S	W-S RAMP OVER I-5	0.1 E JCT I-5	0006911D						358	CBox
0.10	5/580	W-S RAMP UNDER NE 70TH ST	0.1 E JCT I-5	0006911A				1804	1709	330	CBox
WESTBOUND ON SR 522 TO SOUTHBOUND ON I-5 REVERSIBLE LANES											
0.10	5/580RNE	REV RAMP OVER I-5 NB	0.1 E JCT I-5	0006911C						424	CBox
0.10	5/580	REV RAMP UNDER NE 70TH ST	0.1 E JCT I-5	0006911A				2801	2707	330	CBox
0.34	522/15	ROOSEVELT WAY TUNNEL	0.3 E JCT I-5	0006911E		1500	1408	1411	1408	69	CLTun
4.22		JCT SR 523 - NE 145TH ST	4.2 E JCT I-5								
5.59	522/18.25	MCALEER CREEK	1.4 E JCT SR 523	00200281						14	CCULV
5.77	522/18.55	LYON CREEK	1.5 E JCT SR 523	00200282						13	CCULV
5.85		JCT SR 104	1.6 E JCT SR 523								
7.96	522/20	SWAMP CREEK	2.1 E JCT SR 104	00200396						86	PCG
9.81		JCT SR 527	4.0 E JCT SR 104								
10.00	BOT-09	SR 522 UNDER 102ND AVE	0.2 E JCT SR 527	000000MA		1505	1502			247	SB CTB
10.55	522/27	SR 522 WB OVER CAMPUS WAY	0.6 W JCT I-405	0017431A						130	PCG
WOODINVILLE INTERCHANGE (SEE PAGE 44)											
JCT SR 522 - I-405											
SRMP 10.60 TO 11.37											
CS 1709											
1.0 E JCT SR 527											
SR 522 MAINLINE											
	522/28S	NORTH CREEK		0006371A						140	CVS
	522/28N	NORTH CREEK		0008257A						140	CS
	405/70N-W	SR 522 UNDER N-W RAMP		0008382D		2608	2408	3406	3207	1469	CBOX
	522/30W-S	SR 522 UNDER W-S RAMP		0008382H		3302	3302	3302	3302	2335	CBOX
	405/70W	SR 522 UNDER I-405		0008382B		1906	1808	1704	1606	1410	CBOX
	405/70E	SR 522 UNDER I-405		0008382A		1908	1810	1705	1606	1352	CBOX
EASTBOUND COLLECTOR - DISTRIBUTOR											
	522/28ECD	EBCD NORTH CREEK		0008257B						140	CS
	522/30W-S	EBCD UNDER W-S RAMP		0008382H		5602	5602			2335	CBOX
	405/70N-W	EBCD UNDER N-W RAMP		0008382D		3807	3807			1469	CBOX
	405/70W	EBCD UNDER I-405		0008382B		1705	1606			1410	CBOX
	405/70E	EBCD UNDER I-405		0008382A		2205	2110			1352	CBOX

Milepost	Bridge Number	Crossing Name	Location	Structure Identification Number	Rdwy Width <= 20'	Vertical Clearances NB or EB Max	NB or EB Min	SB or WB Max	SB or WB Min	Bridge Length	Span Type
FROM EASTBOUND COLLECTOR - DISTRIBUTOR TO I-405 SOUTHBOUND											
	522/30E-S	E-S RAMP OVER SAMMAMISH RIVER		0008382F						303	CBOX
	522/30W-S	W-S RAMP OVER SAMMAMISH RIVER		0008382H						2335	CBOX
FROM EASTBOUND COLLECTOR - DISTRIBUTOR TO I-405 NORTHBOUND											
	522/30E-N	E-N RAMP BR		0008382G						210	CBox
	405/70E	E-N RAMP OVER SR 522 MAINLINE		0008382A						1352	CBOX
	522/30W-S	E-N RAMP UNDER W-S RAMP		0008382H		3606	3106			2335	CBOX
WESTBOUND ON SR 522 TO NORTHBOUND ON I-405											
	522/30W-S	W-N RAMP UNDER W-S RAMP		0008382H				2409	2409	2335	CBOX
WESTBOUND ON SR 522 TO SOUTHBOUND ON I-405											
	522/30W-S	W-S RAMP OVER SAMMAMISH RIVER		0008382H						2335	CBOX
END WOODINVILLE INTERCHANGE											
12.07	202/32	SR 522 UNDER SR 202	1.0 E JCT I-405	0013494A		1702	1702	1702	1702	265	PTCBox
12.07		JCT SR 202	1.0 E JCT I-405								
12.80	522/30C	BEAR CREEK SCULV	0.7 E JCT SR 202	08614500						27	SCulv
12.92	522/34	SR 522 OVER NE 195TH ST	0.8 E JCT SR 202	0012965A						175	PCG
13.45		KING-SNOHOMISH CO LINE	1.4 E JCT SR 202								
14.09	9/101	SR 522 UNDER SR 9	0.6 E KING CO	0014810A		2007	2007	1505	1505	367	PCB
14.09		JCT SR 9	0.6 E KING CO								
14.13	522/134	SR 522 UNDER RR	0.7 E KING CO	0006630A		2201	1909	1702	1508	288	SG
SR 522 WB TO SR 9 NB											
14.18	522/134	W-N RAMP UNDER RR	0.7 E KING CO	0006630A				1508	1508	288	SG
14.18	9/101	W-N RAMP UNDER SR 9	0.7 E KING CO	0014810A				1505	1505	367	PCB
16.60		JCT SR 524	2.5 E JCT SR 9								
18.60	522/135	SR 522 OVER FALES RD	4.5 E JCT SR 9	0016726A						197	PTCBox
18.85	522/135.25	EVANS CREEK EAST TRIB CULV	4.8 E JCT SR 9	0016726B						15	SCULV
20.41	522/136	SR 522 OVER CATHCARD RD	6.3 E JCT SR 9	0006980A						145	CS
20.50	522/138	SNOHOMISH RIVER	6.4 E JCT SR 9	0006980B						1679	SG CBox
23.14	522/142	SR 522 OVER W MAIN ST	9.1 E JCT SR 9	0008761A						282	PCG
24.14	522/144	179TH AVE SE OC	10.0 E JCT SR 9	0008761B						346	PTCBox
24.65	522/150	SR 522 OVER US 2 & RR	10.6 E JCT SR 9	0008857A						351	PCG
EASTBOUND SR 522 TO EASTBOUND US 2											
24.65	522/150E-E	SR 522 TO US 2 OVER BNSF	JCT US 2	0017938A						705	SG
24.68		JCT US 2	10.6 E JCT SR 9								

SR 523

Milepost	Bridge Number	Crossing Name	Location	Structure Identification Number	Rdwy Width <= 20'	Vertical Clearances NB or EB Max	NB or EB Min	SB or WB Max	SB or WB Min	Bridge Length	Span Type
SR 523 - Jct SR 99 to Jct SR 522											
0.00		JCT SR 99									
0.92	523/5	SR 523 / NE 145TH ST OVER I-5	1.0 N JCT SR 99	0007270E						249	CBox
2.45		JCT SR 522	2.5 N JCT SR 99								

This page intentionally left blank.

SR 524

Milepost	Bridge Number	Crossing Name	Location	Structure Identification Number	Rdwy Width <= 20'	Vertical Clearances NB or EB Max	NB or EB Min	SB or WB Max	SB or WB Min	Bridge Length	Span Type
SR 524 - Jct SR 104 Edmonds to SR 522											
0.00B		JCT SR 104									
3.57		JCT SR 99	3.7 E JCT SR 104								
4.64		JCT SR 524 SPUR CEDAR WAY	1.1 E JCT SR 99								
SR 524 EB TO I-5 SB											
5.07	524/7	E-S RAMP UNDER ALD MALL BLVD	1.5 E JCT SR 99	00200367		1805	1805			246	PCB
5.16	524/8	SR 524 UNDER ALD MALL BLVD	1.5 E JCT SR 99	00200368		1703	1703			356	POBX
ACCESS 524/9 VIA 36TH AVE W & 195TH PL SW											
5.16	524/9	ALDERWOOD MALL BLVD OVER PED	1.6 E JCT SR 99	00200369						92	PCB
5.20	524/10	SR 524 / 196TH ST SW OVER I-5	1.6 E JCT SR 99	0007134B						491	CBOX
SR 524 TO NORTHBOUND I-5											
5.20	524/10	SR 524 NB RAMP UNDER SR 524	1.6 E JCT SR 99	0007134B		1405	1405			491	CBOX
5.20		JCT I-5	1.6 E JCT SR 99								
6.68	524/15	SWAMP CREEK	0.1 W JCT I-405	08173200						31	TTC
6.74	405/110W	SR 524 UNDER I-405	JCT I-405	0011598B		5503	5503			338	CBOX
6.76	405/110E	SR 524 UNDER I-405	JCT I-405	0011598A		5407	5407			341	CBOX
6.76		JCT I-405									
9.28	524/20	NORTH CREEK	2.5 E JCT I-405	00200390						60	PCMWG
9.50		JCT SR 527	2.7 E JCT I-405								
12.24	524/25.25	BEAR CREEK	2.7 E JCT SR 527	00200283						10	CCulv
12.84		JCT SR 9	3.3 E JCT SR 527								
14.56		JCT SR 522	1.7 E JCT SR 9								
SR 524 SPUR - CEDAR WAY (44TH AVE)											
4.64		JCT SR 524 (196TH ST SW)	JCT SR 524								
5.05	524/3SPP	SR 524 SPUR UNDER PED XING	JCT I-5	00200423		1711	1711			200	PCBTG
SR 524 SPUR CEDAR WAY TO I-5 SOUTHBOUND											
5.05	524/3SPP	E-S RAMP UNDER PED XING	JCT I-5	00200423		1711	1711			200	PCBTG
5.05	5/609.5	E-S RAMP UNDER HOV RAMP	JCT I-5	0016469A		1810	1800			603	SG
5.11	5/609W	SR 524 SPUR UNDER I-5	0.5 E JCT SR 524	0007118B		2005	1909			260	PCB
5.12	5/609HOV	SR 524 SPUR UNDER I-5 HOV	0.5 E JCT SR 524	0016469B		3007	3007			269	PCG
5.14	5/609E	SR 524 SPUR UNDER I-5	0.5 E JCT SR 524	0007118A		1611	1603			245	PCB
5.14		JCT I-5	0.5 E JCT SR 524								
SR 524 SPUR - 3RD AVE											
0.00		JCT SR 524 (MAIN ST)	JCT SR 524								
0.70		JCT SR 104	0.7 S JCT SR 524								

This page intentionally left blank.

SR 525

Milepost	Bridge Number	Crossing Name	Location	Structure Identification Number	Rdwy Width <= 20'	Vertical Clearances NB or EB Max	NB or EB Min	SB or WB Max	SB or WB Min	Bridge Length	Span Type
SR 525 - Jct I-5 Swamp Creek to Jct SR 20 Keystone Vicinity											
0.00		JCT I-5 & I-405									
SR 525 SB TO I-5 SB											
0.16	525/1S-S	S-S RAMP OVER S-E RAMP	JCT I-5	0017945A						42	CLTun
0.16	5/611	S-S RAMP UNDER ALD MALL PKWY	0.6 N JCT SR 524	00000KMA				1610	1610	509	PTCBox PCG
0.38	525/2E	SR 525 OVER MAPLE RD & ASH WAY	0.4 N JCT I-5	0011980A						830	PCG
0.38	525/2W	SR 525 OVER MAPLE RD & ASH WAY	0.4 N JCT I-5	0011980B						770	PCG
0.62	525/3	SR 525 OVER 28TH AVE W	0.6 N JCT I-5	0012036A						212	PCB
1.40	525/5	SR 525 UNDER 164TH AVE	1.4 N JCT I-5	0011627A		1605	1605	1605	1605	211	PCG
2.38	525/6	SR 525 UNDER 148TH ST SW	2.5 N JCT I-5	0011627B		1611	1611	1611	1611	220	PCG
2.73	525/7	SR 525 OVER SR 99	2.7 N JCT I-5	0015688A						218	PCG
2.74		JCT SR 99									
3.24		MP EQUATION 3.41 BK = 3.24 AHD									
6.51		JCT SR 526	3.9 N JCT SR 99								
8.36	525/10	SR 525 OVER RAILROAD	1.8 N JCT SR 526	0002656A						228	SRB TTC
MULKITEO FERRY DOCK											
8.46	525/12FT	MUKILTEO FERRY TERMINAL	1.9 N JCT SR 526	0004140A		1509	1509			111	STrus TTC
8.46	525/12TR	MUKILTEO FT TRESTLE	1.9 N JCT SR 526	0004140B						118	STrus TTC
8.47		SNOHOMISH-ISLAND CO LINE									
CLINTON FERRY DOCK											
8.49	525/101TR	CLINTON FT TRESTLE	1.9 N JCT SR 526	0015461A	2000					615	SG TTC
8.49	525/101FT	CLINTON SLIP 1	1.9 N JCT SR 526	0004101A	2000	1509	1509			105	SG TTC
8.49	525/102FT	CLINTON SLIP 2	1.9 N JCT SR 526	0016180A	2000	1509	1509			105	SG
30.52		JCT SR 20									
SR 525 Spur Paine - Jct SR 525 to Jct SR 526											
5.59		JCT SR 525									
6.45		JCT SR 526	0.9 N JCT SR 525								

This page intentionally left blank.

SR 526 Milepost	Bridge Number	Crossing Name	Location	Structure Identification Number	Rdwy Width <= 20'	Vertical Clearances NB or EB Max	NB or EB Min	SB or WB Max	SB or WB Min	Bridge Length	Span Type
SR 526 - Jct SR 525 Mukilteo to Jct I-5 Everett											
0.00		JCT SR 525									
0.40		JCT SR 525 SPUR PAINE									
1.24	526/8	SR 526 UNDER AIRPLANE BR	1.2 E JCT SR 525	000000OP		1603	1508	1603	1600	197	POBX
1.43	526/10	SR 526 OVER AIRPORT RD	1.4 E JCT SR 525	0008446A						162	PCG
20TH AVENUE INTERCHANGE											
JCT SR 526 - 20TH AVE											
SRMP 1.82 TO 2.16											
CS 3143											
2.0 E JCT SR 525											
SR 526 MAINLINE											
	526/12	SR 526 OVER E-N RAMP TUNNEL		0008446B		1510	1510	1510	1510	88	CS
	526/12S-E	SR 526 UNDER S-E RAMP		0008446C		1510	1510	1510	1510	246	CBOX
EASTBOUND ON SR 526 TO 20TH AVE											
	526/12	E-N RAMP TUNNEL UNDER SR 526		0008446B		1510	1510			88	CS
20TH AVE TO EASTBOUND ON SR 526											
	526/12S-E	S-E RAMP OVER SR 526		0008446C						246	CBOX
END 20TH AVENUE INTERCHANGE											
2.90	526/14	SR 526 OVER HARDESON RD	2.9 E JCT SR 525	0008446D						163	PCG
3.47	526/16P	SR 526 UNDER PEDESTRIAN BRIDGE	3.5 E JCT SR 525	0008446E		3909	3909	3909	3909	429	PTCTB
SR 526 EB TO EVERGREEN WAY											
3.47	526/16P	SR 526 EB RAMP UNDER PED BR	3.5 E JCT SR 525	0008446E		1600	1600			429	PTCTB
EVERGREEN WAY TO SR 526 WB											
3.47	526/16P	SR 526 WB RAMP UNDER PED BR	3.5 E JCT SR 525	0008446E				1600	1600	429	PTCTB
3.54	526/18	SR 526 UNDER EVERGREEN WAY	3.5 E JCT SR 525	0008446F		1602	1602	1602	1602	109	CBox
3.74	526/20	SR 526 OVER CASINO RD	3.7 E JCT SR 525	0008446G						234	PCB

Milepost	Bridge Number	Crossing Name	Location	Structure Identification Number	Rdwy Width <= 20'	Vertical Clearances NB or EB Max	NB or EB Min	SB or WB Max	SB or WB Min	Bridge Length	Span Type
BROADWAY INTERCHANGE (SEE PAGE 30)											
JCT I-5 - SR 99 - SR 526 - SR 527											
SRMP 4.00 TO 4.52											
CS 3143											
WESTBOUND SR 526											
	526/22E-N	WB SR 526 OVER E-N RAMP TUNNEL		0014372A						25	CLTun
EASTBOUND SR 526 TO SR 527											
	527/120	SR 527 OVER I-5		0013048A						415	PCB
	5/622N-W	SR 527 UNDER I-5 N-W RAMP		0008707A		1708	1606			1765	SG
EASTBOUND ON SR 526 TO SOUTHBOUND ON I-5											
	526/30E-S	E-S RAMP UNDER BROADWAY		0008707C		1610	1610			59	PCB
	5/622S-S	E-S RAMP UNDER S-S RAMP		0007116A		1907	1907			184	CBox
	99/610	E-S RAMP UNDER SR 99		0007116B		2208	2007			341	CBox
EASTBOUND ON SR 526 TO NORTHBOUND ON I-5											
	526/22E-N	E-N RAMP TUNNEL UNDER WB 526		0014372A		1709	1709			25	CLTun
	526/24E-N	SR 526 E-N RAMP OVER I-5		0014372B						1043	SG
END BROADWAY INTERCHANGE											
4.52		END ROUTE - JCT I-5 / JCT SR 527									

SR 527

Milepost	Bridge Number	Crossing Name	Location	Structure Identification Number	Rdwy Width <= 20'	Vertical Clearances NB or EB Max	NB or EB Min	SB or WB Max	SB or WB Min	Bridge Length	Span Type
SR 527 - Jct SR 522 Bothell to Jct I-5 Everett											
0.00		JCT SR 522									
1.30		KING-SNOHOMISH CO LINE	1.3 N JCT SR 522								
2.63	527/104	SR 527 OVER I-405	1.3 N KING CO	0008286B						341	PCB
SOUTHBOUND SR 527 TO SOUTHBOUND I-405											
2.63	527/104	SR 527 S-S RAMP UNDER SR 527	1.3 N KING CO	0008286B				2009	2009	341	PCB
2.63	405/104P	SR 527 S-S RAMP UNDER PED BR	1.3 N KING CO	0017144A				2000	2000	606	PCG
NORTHBOUND SR 527 TO NORTHBOUND I-405											
2.63	527/104	SR 527 N-N RAMP UNDER SR 527	1.3 N KING CO	0008286B		1510	1510			341	PCB
2.63		JCT I-405	1.3 N KING CO								
3.18	527/108	NORTH CREEK	0.5 N JCT I-405	0013342A						75	PCBTG
3.74		JCT SR 524	1.1 N JCT I-405								
4.40	527/110.25	NORTH CREEK	0.7 N JCT SR 524	00200284						15	SCULV
7.36	527/115.25	NORTH CREEK	3.7 N JCT SR 524	0016494A						10	CCULV
8.85		JCT SR 96	5.1 N JCT SR 524								
SR 527 MAINLINE TO SR 526											
11.79	5/622N-W	SR 527 UNDER I-5 N-W RAMP	JCT I-5 & SR 526	0008707A		1708	1606			1765	SG
11.79	527/120	SR 527 OVER I-5	JCT I-5 & SR 526	0013048A						415	PCB
SR 527 MAINLINE TO NORTHBOUND I-5											
11.79	526/24E-N	SR 527 UNDER SR 526 E-N RAMP	JCT I-5	0014372B		1803	1803			1043	SG
11.92		END ROUTE - JCT I-5 & SR 99 & SR 526									

SR 528

Milepost	Bridge Number	Crossing Name	Location	Structure Identification Number	Rdwy Width <= 20'	Vertical Clearances NB or EB Max	NB or EB Min	SB or WB Max	SB or WB Min	Bridge Length	Span Type
SR 528 - Jct I-5 Marysville to Jct SR 9 Whiskey Ridge											
0.00		JCT I-5									
0.00	5/651W	SR 528 UNDER I-5	JCT I-5	0004178A		1707	1511			124	CTB
0.02	5/651E	SR 528 UNDER I-5	JCT I-5	0008753A		1607	1504			124	CTB
0.36		JCT SR 529	0.4 E JCT I-5								
0.94	528/1	ALLEN CREEK BRIDGE	0.9 E JCT I-5	0013188A						100	PCS
3.46		JCT SR 9	3.1 E JCT SR 529								

This page intentionally left blank.

SR 529

Milepost	Bridge Number	Crossing Name	Location	Structure Identification Number	Rdwy Width <= 20'	Vertical Clearances NB or EB Max	NB or EB Min	SB or WB Max	SB or WB Min	Bridge Length	Span Type
SR 529 - Jct I-5 Everett to Jct SR 528 Marysville											
0.00		JCT I-5									
0.01	5/635E	SR 529 UNDER I-5	JCT I-5	0007888C		1907	1808			96	PCG
0.01	5/635W	SR 529 - PACIFIC AVE UNDER I-5	JCT I-5	0007888D		1502	1502			96	PCG
0.38		JCT SR 529 SPUR EVERETT									
		(529/1SP) SEE SR 529 SPUR EVERETT @ END OF ROUTE									
1.64	529/4P	SR 529 UNDER WMVD PED@25TH ST	0.2 N EVERETT AVE	08590100		1702	1611			601	CBox
1.74	529/5P	SR 529 UNDER SCOTT PAPER PED	0.3 N EVERETT AVE	08532500		1509	1509			60	SG
1.92	529/6	SR 529 OVER RR @ 21ST ST	0.5 N EVERETT AVE	08590000						631	PCG
3.94B	529/7E	SR 529/MARINE VIEW DR OVER RR	2.5 N EVERETT AVE	08605400						798	PCB
3.94B	529/7W	SR 529/MARINE VIEW DR OVER RR	2.5 N EVERETT AVE	08605500						847	PCB
4.91B	529/8W	SR 529/WALNUT ST UNDER SR 529	4.9 N JCT I-5	0004788B		1801	1611	1600	1504	64	CS
4.92B	529/8E	SR 529/WALNUT ST UNDER SR 529	4.9 N JCT I-5	0004788A		1801	1611	1600	1411	64	CS
4.93B		**PHYSICAL ROUTE GAP**									
3.74		MP EQUATION 4.93 BACK = 3.74 AHEAD									
3.74	529/8E	SR 529 OVER SR 529/WALNUT ST	4.9 N JCT I-5	0004788A						64	CS
3.74	529/8W	SR 529 OVER SR 529/WALNUT ST	4.9 N JCT I-5	0004788B						64	CS
3.82	529/10E	SNOHOMISH RIVER BRIDGE	5.0 N JCT I-5	0000965A		1400	1400			2680	SLS STrus CG
3.85	529/10W	SNOHOMISH RIVER BRIDGE	5.0 N JCT I-5	0004331A				1511	1410	2465	SLS STrus CTB
5.12	529/15E	UNION SLOUGH	6.3 N JCT I-5	0004562A						633	CTB
5.13	529/15W	UNION SLOUGH	6.3 N JCT I-5	0000965B						581	CTB
5.42	529/20W	STEAMBOAT SLOUGH	6.6 N JCT I-5	0000965C				1507	1411	853	SSwS STrus CTB
5.44	529/20E	STEAMBOAT SLOUGH	6.6 N JCT I-5	0004373A		1511	1505			910	SSwS STrus CTB
5.83		JCT I-5	7.0 N JCT I-5								
NORTHBOUND MAINLINE											
5.83	5/649W	SR 529 UNDER I-5	7.0 N JCT I-5	0008372B		1606	1606			232	PCB
5.85	5/649E	SR 529 UNDER I-5	7.0 N JCT I-5	0008372A		1701	1701			245	PCB
SOUTHBOUND MAINLINE											
6.10	5/650E	SB SR 529 UNDER I-5	7.3 N JCT I-5	0008400A				2106	2106	2062	PCB
6.10	5/650W	SR 529 UNDER I-5	7.3 N JCT I-5	0004196A				2001	2001	1920	SG CTB
6.21	529/25	EBEY SLOUGH	7.4 N JCT I-5	0017948A						680	SG

SR 529

Milepost	Bridge Number	Crossing Name	Location	Structure Identification Number	Rdwy Width <= 20'	Vertical Clearances NB or EB Max	NB or EB Min	SB or WB Max	SB or WB Min	Bridge Length	Span Type
		BRIDGE 529/25 POSTED									
		(SEE POSTED BRIDGES IN FRONT OF BRIDGE LIST)									
6.69		JCT SR 528	0.9 N JCT I-5								
SR 529 SPUR - JCT SR 529 TO JCT I-5											
0.38		JCT SR 529									
0.52	529/1SP	SR 529 SP OVER I-5 S-E RAMP	JCT I-5	0008085E						53	CTB
0.57	5/640W	SR 529 SPUR UNDER I-5	JCT I-5	0007888H		1509	1504	1511	1504	129	PCG
0.58	5/640E	SR 529 SPUR UNDER I-5	JCT I-5	0007888G		1703	1700	1703	1611	129	PCG
SR 529 SPUR TO I-5 NB											
0.58	2/2W-N	SR 529 SPUR UNDER W-N RAMP	JCT I-5	0007888B		1408	1408	1504	1410	99	CBox
		END ROUTE - JCT I-5									

SR 530

Milepost	Bridge Number	Crossing Name	Location	Structure Identification Number	Rdwy Width <= 20'	Vertical Clearances NB or EB Max	NB or EB Min	SB or WB Max	SB or WB Min	Bridge Length	Span Type
SR 530 - Jct I-5 to Jct SR 20 @ Rockport											
16.95		JCT I-5 BEGIN ROUTE									
16.95	530/115	SR 530 OVER I-5	JCT I-5	0007645A						279	PCB
20.79		JCT SR 9 COINCIDENT 0.1 MILES	3.8 E JCT I-5								
20.90		JCT SR 9 END COINCIDENCE	4.0 E JCT I-5								
21.30		MP EQUATION 21.10 = 21.30	4.1 E JCT I-5								
21.57	530/120	S FK STILLAGUAMISH R	5.0 E JCT SR 9	0014820A						596	SG
28.78	530/124	N FORK STILLAGUAMISH RIVER	7.6 E JCT SR 9	0007733A		1806	1806			377	STA
32.78	530/126	DEER CREEK	11.9 E JCT SR 9	0009119A						210	PCG
33.86	530/128	N FK STILLAGUAMISH R OSO	12.7 E JCT SR 9	0004174A						300	CBox
35.37	530/130	MONTAGUE CREEK	14.2 E JCT SR 9	0008389A						106	CS
40.13	530/132	BOULDER CR	19.0 E JCT SR 9	0006897A						165	PCG
41.36	530/134	FRENCH CREEK	20.2 E JCT SR 9	0012113A						130	PCB
44.01	530/135.25	W FK MOOSE CR CULV	22.8 E JCT SR 9	0016283A						14	CCulv
44.27	530/135.75	E FK MOOSE CR CULV	23.1 E JCT SR 9	0016283B						14	CCulv
45.06	530/136	FIRLAND CREEK	23.9 E JCT SR 9	0008804A						86	CS
45.16	530/137	ASHTON CR	24.0 E JCT SR 9	0008804B						94	CS
45.37	530/138	SQUIRE CREEK	24.3 E JCT SR 9	0009423A						113	PCB
52.75		SNOHOMISH-SKAGIT CO LINE									
54.60	530/203.25	LYLE CREEK CULV	1.8 N SNOHOMISH CO	00200131						10	CCULV
56.22	530/207	SAUK RIVER BRIDGE	3.5 N SNOHOMISH LN	0006038A		1701	1700			501	STRus SG CG
		BRIDGE 530/207 POSTED									
		(SEE POSTED BRIDGES IN FRONT OF BRIDGE LIST)									
60.65	530/210	WHITE CREEK BR	7.9 N SNOHOMISH LN	000000QV						80	PCMWG
64.10	530/250.55	HILT CREEK CULVERT	11.4 N SNOHOMISH LN	00200005						17	SCulv
67.20	530/289	BOHS SLOUGH	14.5 N SNOHOMISH LN	000000QX						76	PCBTG
67.34	530/290	ROCKPORT BRIDGE	14.6 N SNOHOMISH LN	000000QY						506	SG CTB
67.71		JCT SR 20	15.0 N SNOHOMISH LN								

SR 531

Milepost	Bridge Number	Crossing Name	Location	Structure Identification Number	Rdwy Width <= 20'	Vertical Clearances NB or EB Max	NB or EB Min	SB or WB Max	SB or WB Min	Bridge Length	Span Type
SR 531 - Wenberg State Park to Jct SR 9											
0.00		WENBERG STATE PARK									
3.90	531/3.25	COUGAR CREEK	2.4 S JCT I-5	0017754A						17	CCULV
6.34	531/5	SR 531 (172ND NE ST) OVER I-5	JCT I-5	0016801A						243	PCG
9.88		JCT SR 9	3.5 N JCT I-5								

This page intentionally left blank.

SR 532

Milepost	Bridge Number	Crossing Name	Location	Structure Identification Number	Rdwy Width <= 20'	Vertical Clearances NB or EB Max	NB or EB Min	SB or WB Max	SB or WB Min	Bridge Length	Span Type
SR 532 - Camano Island to Jct I-5											
0.00		CAMANO ISLAND (SUNRISE BLVD)									
2.90	532/1	DAVIS SL	JCT ISLAND CO	0003666A						120	CS
2.91		ISLAND-SNOHOMISH CO LINE									
3.39	532/2	CAMANO GATEWAY BRIDGE	0.5 E ISLAND CO	0017627A						419	PCG CVS
4.98	532/6	SR 532 OVER COUNTY RD & RR	2.1 E ISLAND CO	0006837A						699	PCG
10.07	5/673W	I-5 UC HENNING RD	JCT I-5	0008879A		1607	1606			135	CS
10.09	5/673E	I-5 UC HENNING RD	JCT I-5	0005423A		1511	1510			135	CS
10.09		JCT I-5									

SR 534

Milepost	Bridge Number	Crossing Name	Location	Structure Identification Number	Rdwy Width <= 20'	Vertical Clearances NB or EB Max	NB or EB Min	SB or WB Max	SB or WB Min	Bridge Length	Span Type
SR 534 - Jct I-5 Conway to Jct SR 9 McMurray											
0.00		JCT I-5									
0.00	534/1	SR 534 OVER I-5	JCT I-5	0008650B						240	PCG
0.50	534/2	HILL DITCH	0.5 E JCT I-5	0003677A						82	CS
5.08		JCT SR 9	5.1 E JCT I-5								

SR 536

Milepost	Bridge Number	Crossing Name	Location	Structure Identification Number	Rdwy Width <= 20'	Vertical Clearances NB or EB Max	NB or EB Min	SB or WB Max	SB or WB Min	Bridge Length	Span Type
SR 536 - Jct SR 20 Fredonia to Jct I-5 Mount Vernon											
0.00		JCT SR 20									
4.72	536/15	SKAGIT R CS2907	4.7 E JCT SR 20	0004400A		1510	1409			675	STrus CTB
4.98	5/709	SR 536 UNDER 2ND ST	0.4 W JCT I-5	0016793A		1807	1807			650	PTCBox
5.38	5/708	SR 536 UNDER I-5	JCT I-5	0004563A		1600	1310			146	CTB
5.38		JCT I-5	5.4 E JCT SR 20								

This page intentionally left blank.

SR 538

Milepost	Bridge Number	Crossing Name	Location	Structure Identification Number	Rdwy Width <= 20'	Vertical Clearances NB or EB Max	NB or EB Min	SB or WB Max	SB or WB Min	Bridge Length	Span Type
SR 538 - Jct I-5 Mount Vernon to Jct SR 9											
0.00		JCT I-5									
0.00	5/711	SR 538 UNDER I-5	JCT I-5	0004795A		1502	1401			124	CTB
3.62		JCT SR 9	3.6 E JCT I-5								

SR 539

Milepost	Bridge Number	Crossing Name	Location	Structure Identification Number	Rdwy Width <= 20'	Vertical Clearances NB or EB Max	NB or EB Min	SB or WB Max	SB or WB Min	Bridge Length	Span Type
SR 539 - Jct I-5 Bellingham to Canada Lynden Vicinity											
0.00		JCT I-5									
0.00	5/822W	SR 539 UNDER I-5	JCT I-5	0005620B		1504	1500	1501	1501	171	CBOX
0.02	5/822E	SR 539 UNDER I-5	JCT I-5	0005620A		1409	1408	1404	1404	171	CBOX
0.04	5/822N-E	SR 539 UNDER N-E RAMP	JCT I-5	000000AB		1809	1809	1809	1809	520	PCG
SR 539 TO I-5 NB											
0.04	5/822N-E	SR 539 UNDER N-E RAMP	JCT I-5	000000AB		1609	1609			520	PCG
2.05	539/850.25	STREAM CULVERT	2.1 N JCT I-5	0017273D						6	CCULV
2.75	539/851.25	STREAM CULVERT	2.8 N JCT I-5	0017273E						6	CCULV
3.03	539/852.25	STREAM CULVERT	3.0 N JCT I-5	0017273F						6	CCULV
4.20	539/853.25	DEER CREEK CULVERT	4.2 N JCT I-5	0017273C						16	CCULV
5.82	539/855	TEN MILE CREEK	5.8 N JCT I-5	0017273A						60	PCB
5.89	539/856	FOUR MILE CREEK	5.9 N JCT I-5	0017273B						60	PCB
7.51		JCT SR 544	7.5 N JCT I-5								
8.43	539/858E	WISER LAKE	0.9 N JCT SR 544	0017469A						67	PCG CS
8.43	539/858W	WISER LAKE	0.9 N JCT SR 544	0003224A						60	CS
9.13	539/858.9C	SOUTH OVERFLOW CULVERT	1.5 N JCT SR 544	0017469G						25	CCULV
9.15	539/859E	NOOKSACK RIVER OVERFLOW	1.7 N JCT SR 544	0003802A						438	CS
9.15	539/859W	NOOKSACK RIVER OVERFLOW	1.7 N JCT SR 544	0017469B						435	PCS
9.43	539/860E	NOOKSACK RIVER	2.0 N JCT SR 544	0003802B		1509	1407			576	STrus CTB
9.43	539/860W	NOOKSACK RIVER	2.0 N JCT SR 544	0017469C				2610	2609	590	STruss PCG
10.03	539/860.9C	NORTH OVERFLOW CULVERT	2.5 N JCT SR 544	0017469F						27	CCULV
10.11	539/861E	NOOKSACK RIVER OVERFLOW	2.6 N JCT SR 544	0003802C						323	CS
10.11	539/861W	NOOKSACK RIVER OVERFLOW	2.6 N JCT SR 544	0017469D						319	PCS
10.25	539/862	FISHTRAP CREEK	2.7 N JCT SR 544	0017469E						102	PCG
12.54		JCT SR 546	5.0 N JCT SR 544								
15.16		WHATCOM-CANADA LINE	2.6 N JCT SR 546								

This page intentionally left blank.

SR 542

Milepost	Bridge Number	Crossing Name	Location	Structure Identification Number	Rdwy Width <= 20'	Vertical Clearances NB or EB Max	NB or EB Min	SB or WB Max	SB or WB Min	Bridge Length	Span Type
SR 542 - Jct I-5 Bellingham to Mt Baker											
0.00		JCT I-5									
0.00	542/1	SR 542 OVER I-5	JCT I-5	0014656A						205	PTCBox
SR 542 TO SOUTHBOUND I-5											
0.00	542/1	W-S RAMP UNDER SR 542	JCT I-5	0014656A				1605	1604	205	PTCBox
9.67	542/10	NOOKSACK RIVER NUGENTS	9.7 E JCT I-5	0015410A						930	SG
9.94	542/11	OVERFLOW CHANNEL NO 1	9.9 E JCT I-5	0015410B						60	CS
9.98		JCT SR 9	10.0 E JCT I-5								
10.23	542/13	OVERFLOW CHANNEL NO 2	0.2 E JCT SR 9	0003486A						68	CS
10.59	542/14	SMITH CREEK	0.6 E JCT SR 9	0003486B						64	CS
11.29	542/16	SMITH CREEK	1.3 E JCT SR 9	0003486C						64	CTB
11.49	542/17	MCCAULEY CR	1.5 E JCT SR 9	0003486D						50	CS
11.66	542/18	MCCAULEY CREEK	1.7 E JCT SR 9	0003486E						50	CS
14.57		JCT SR 9	4.6 E JCT SR 9								
15.32	542/20.25	JIM CREEK CULVERT	0.8 E JCT SR 9	0016725A						10	CCULV
16.07	542/20.5C	NOOKSACK TRIBUTARY	1.5 E JCT SR 9	0017941A						22	CCULV
17.65	542/21	BELLS CR	3.1 E JCT SR 9	0003910A						95	CTB
20.62	542/23	COAL CREEK	6.1 E JCT SR 9	0003152A						57	TTC
21.93	542/25	KENDALL CREEK	7.4 E JCT SR 9	0007408A						92	TTC
22.63	542/26.25	HIGH CR	8.1 E JCT SR 9	0007408B						18	TTC
22.91		JCT SR 547	8.3 E JCT SR 9								
26.18	542/28	MAPLE CR	3.4 E JCT SR 547	000000MV						34	SRB
27.99	542/28.25	BRUCE CREEK	5.3 E JCT SR 547	0017717A						15	CCULV
28.34	542/29	BOULDER CREEK	5.6 E JCT SR 547	0017342A						148	PCG
28.75	542/28.75	BAPTIST CAMP CREEK	6.0 E JCT SR 547	0017717B						8	CCULV
30.87	542/30	N FK NOOKSACK R WARNICK	8.1 E JCT SR 547	0001494A	2000	1600	1509			251	STrus CG
32.51	542/31	CORNELL CR	9.8 E JCT SR 547	0001494B						121	CTB
33.40	542/32	GALLUP CREEK	10.7 E JCT SR 547	0017911A						115	PCG
33.49	542/33	GLACIER CR	10.8 E JCT SR 547	0005092B						84	SG
35.32	542/34	N FK NOOKSACK R	12.6 E JCT SR 547	0006991A						195	PCG
35.74	542/35	COAL CREEK	13.0 E JCT SR 547	0009117A						111	PCG
38.65	542/36	FOSSIL CREEK	15.9 E JCT SR 547	0001755A						59	TTC
38.90	542/37	CHAIN UP CREEK	16.2 E JCT SR 547	0017875A						37	PCS
43.20	542/38	HALF BRIDGE	20.5 E JCT SR 547	0002425A						102	TTC
43.23	542/39	HALF BRIDGE	20.6 E JCT SR 547	0014434A						150	CS
44.28	542/39.15	PD2 - 11 CULVERT	21.49 E JCT SR 547	0016665A						9	CCULV
44.44	542/39.25	PD2 - 13 CULVERT	21.68 E JCT SR 547	0016665B						8	CCULV
45.60	542/39.35	PD3 - 4 CULVERT	22.81 E JCT SR 547	0016665C						9	CCULV

Milepost	Bridge Number	Crossing Name	Location	Structure Identification Number	Rdwy Width <= 20'	Vertical Clearances NB or EB Max	NB or EB Min	SB or WB Max	SB or WB Min	Bridge Length	Span Type
45.65	542/39.45	PD3 - 5 CULVERT	22.84 E JCT SR 547	0016665D						10	CCULV
45.70	542/39.65	PD3 - 7 CULVERT	22.90 E JCT SR 547	0016665E						10	CCULV
46.13	542/39.75	WELCOME PASS CREEK	23.4 E JCT SR 547	00200391						13	CCULV
46.55	542/40	N FK NOOKSACK R	23.8 E JCT SR 547	0005274A						178	CBox
49.16	542/42	BAGLEY CR	26.4 E JCT SR 547	0003017A						51	CTB
50.38	542/43	GALENA CR LOWER X-ING	27.7 E JCT SR 547	0003017B						29	CTB
51.28	542/44	RAZORHONE CR LOWER X-ING	28.6 E JCT SR 547	0003017C						45	CTB
52.09	542/45	RAZORHONE CR UPPER X-ING	29.4 E JCT SR 547	0003017D						24	CS
53.65	542/46	GALENA CR UPPER X-ING	30.9 E JCT SR 547	0003017E						107	CTB
57.26		END ROUTE - AUSTIN PASS	34.3 E JCT SR 547								
SR 542 Couplet Mt Baker - SR 542 to SR 542											
54.60		JCT SR 542 (MP 54.60)	JCT SR 542								
54.97		JCT SR 542 (MP 53.99)	JCT SR 542								

SR 543

Milepost	Bridge Number	Crossing Name	Location	Structure Identification Number	Rdwy Width <= 20'	Vertical Clearances NB or EB Max	NB or EB Min	SB or WB Max	SB or WB Min	Bridge Length	Span Type
SR 543 - Jct I-5 Blaine to Canada - Truck Route											
0.00		JCT I-5									
0.00	543/1	SR 543 OVER I-5	JCT I-5	0008934A						252	PCB
0.81	543/10E	SR 543 UNDER D ST	0.8 N JCT I-5	0017064A		1605	1601			64	CS
0.81	543/10W	SR 543 UNDER D ST	0.8 N JCT I-5	0017064B				1605	1605	53	CS
1.09		WHATCOM-CANADA LINE	1.1 N JCT I-5								

SR 544

Milepost	Bridge Number	Crossing Name	Location	Structure Identification Number	Rdwy Width <= 20'	Vertical Clearances NB or EB Max	NB or EB Min	SB or WB Max	SB or WB Min	Bridge Length	Span Type
SR 544 - Jct SR 539 Wiser Lake to Jct Sr 9 Nooksack											
0.00		JCT SR 539									
7.62	544/9C	NOOKSACK RIVER OVERFLOW	7.6 E JCT SR 539	0014295B						38	SCulv
7.66	544/10	NOOKSACK RIVER BRIDGE	7.7 E JCT SR 539	0014295A						466	PCG
8.43	544/13.25	E. FORK JOHNSON CR	8.4 E JCT SR 539	000000OK						21	TTC
9.01		JCT SR 9	8.9 E JCT SR 539								

SR 546

Milepost	Bridge Number	Crossing Name	Location	Structure Identification Number	Rdwy Width <= 20'	Vertical Clearances NB or EB Max	NB or EB Min	SB or WB Max	SB or WB Min	Bridge Length	Span Type
SR 546 - Jct SR 539 Lynden to Jct SR 9 Van Buren Vicinity											
0.00		JCT SR 539									
0.48	546/2.25	DOUBLE DITCH ROAD WEST	0.5 E JCT SR 539	0013661A						6	CCULV
0.51	546/2.55	DOUBLE DITCH RD EAST	0.5 E JCT SR 539	0013661B						6	CCULV
1.01	546/3.25	BENSON RD CULVERT	1.0 E JCT SR 539	0013661C						6	CCULV
2.02	546/5.25	BENDER RD CULVERT	2.0E JCT SR 539	0013661D						6	CCULV
2.45	546/8	FISHTRAP CR	2.5 E JCT SR 539	0003078C						38	CTB
4.23	546/9.25	KAMM CREEK CULVERT	4.2 E JCT SR 539	0013661E						6	CCULV
5.66	546/11.55	SQUAW CR	5.7 E JCT SR 539	0003011D						18	CS
6.41	546/12.25	SQUAW CR CULV	6.4 E JCT SR 539	0003078E						21	CCULV
7.17	546/14	JOHNSON CR	7.2 E JCT SR 539	0006578B						65	CSTP
8.02		JCT SR 9	8.0 E JCT SR 539								

This page intentionally left blank.

SR 547

Milepost	Bridge Number	Crossing Name	Location	Structure Identification Number	Rdwy Width <= 20'	Vertical Clearances NB or EB Max	NB or EB Min	SB or WB Max	SB or WB Min	Bridge Length	Span Type
SR 547 - Jct SR 542 Kendall to Jct SR 9											
0.00		JCT SR 542									
1.46	547/1.25	KENDALL CREEK	1.5 N JCT SR 542	000000AA						19	CTB
8.90	547/2	SAAR CREEK	9.0 N JCT SR 542	000000PG						32	PRCB
10.29	547/3	SUMAS RIVER	10.3 N JCT SR 542	000000QW						126	CS
10.79		JCT SR 9	10.8 N JCT SR 542								

SR 548

Milepost	Bridge Number	Crossing Name	Location	Structure Identification Number	Rdwy Width <= 20'	Vertical Clearances NB or EB Max	NB or EB Min	SB or WB Max	SB or WB Min	Bridge Length	Span Type
SR 548 - Jct I-5 to Jct I-5 Blaine											
0.00		JCT I-5									
0.00	548/1	SR 548/GRANDVIEW RD OVER I-5	JCT I-5	0006857A						263	PCB
4.68	548/3C	TERRELL CREEK	4.65 N JCT I-5	0018089A						34	CCULV
6.36	548/4.25	TERRELL CREEK	6.4 N JCT I-5	0017328A						19	CCULV
10.25	548/5	CALIFORNIA CR	10.3 N JCT I-5	08236500						104	CS
11.54	548/10	DAKOTA CREEEK	11.5 N JCT I-5	08061500						182	SRB TTC
		BRIDGE 548/10 POSTED									
		(SEE POSTED BRIDGES IN FRONT OF BRIDGE LIST)									
13.82	5/842W	SR 548 UNDER I-5	JCT I-5	0007057C		1609	1603			163	CS
13.85	5/842E	SR 548 UNDER I-5	JCT I-5	0007057B		1703	1605			158	CS
13.85		JCT I-5									

This page intentionally left blank.

SR 599 Milepost	Bridge Number	Crossing Name	Location	Structure Identification Number	Rdwy Width <= 20'	Vertical Clearances NB or EB Max	NB or EB Min	SB or WB Max	SB or WB Min	Bridge Length	Span Type
SR 599 - Jct I-5 Tukwila Vicinity to Jct SR 99											
0.00		JCT I-5									
SOUTHBOUND ON SR 599 TO SOUTHBOUND ON I-5											
0.00	599/1S-S	SR 599 SB RAMP OVER I-5	JCT I-5	0007618F						301	CBOX
0.33	599/5E	SR 599 OVER 133RD ST	0.4 N JCT I-5	0007956B						141	PCB
0.33	599/5W	133RD ST OC	0.4 N JCT I-5	0007956C						141	PCB
S 133RD ST TO SOUTHBOUND ON SR 599											
0.33	C755-B/1	N-S RAMP UNDER LIGHT RAIL BR	0.4 N JCT I-5	08836600				2200	2200	240	
SOUTHBOUND ON SR 599 TO S 133RD ST											
0.55	C755-B	S-S RAMP UNDER LIGHT RAIL BR	0.6 N JCT I-5	08835400				2303	2303	2702	
0.65	599/10E	42ND AVE S OC	0.6 N JCT I-5	0008103A						234	PCB
0.65	599/10W	42ND AVE S OC	0.6 N JCT I-5	0008103B						220	PCB
TRANSIT RAMP TO SOUTHBOUND SR 599											
1.12	C755-A/1	W-S RAMP UNDER LIGHT RAIL BR	1.2 N JCT I05	08836100				1608	1608	240	
1.32	C755-A/1	SR 599 UNDER LIGHT RAIL BR	1.4 N JCT I05	08836100		2505	2505	2109	2109	240	
1.38	599/15	SR 599 UNDER E MARGINAL WAY	1.4 N JCT I-5	0008103C		1709	1609	1702	1605	240	PCB
1.69	99/507N-N	SR 599 SB UNDER N-N RAMP	1.8 N JCT I-5	0007967A				1710	1710	263	PCB
W MARGINAL WAY INTERCHANGE (SEE PAGE 38) **JCT SR 599 - SR 99** **SRMP 1.54 TO 1.75** **CS 1759 U**											
NORTHBOUND ON SR 599 TO NORTHBOUND ON SR 99											
	99/508E	SR 99 OVER TUKWILA INT'L BLVD		0007967B						248	PCB
NORTHBOUND ON SR 599 TO WESTBOUND ON S 116TH WAY											
	99/508E	SR 99 OVER TUKWILA INT'L BLVD		0007967B						248	PCB
	99/508E	TUKWILA INT'L BLVD UNDER SR 99		0007967B		1902	1703			248	PCB
	99/508W	TUKWILA INT'L BLVD UNDER SR 99		0007967D		1703	1608			236	PCB
	99/508S-S	S 116TH WAY UNDER S-S RAMP		0007967C		1404	1404			196	PCB
NORTHBOUND ON SR 599 TO SOUTHBOUND ON TUKWILA INT'L BLVD											
	99/508E	SR 99 OVER TUKWILA INT'L BLVD		0007967B						248	PCB
	99/508E	TUKWILA INT'L BLVD UNDER SR 99		0007967B		1902	1703			248	PCB
	99/508W	TUKWILA INT'L BLVD UNDER SR 99		0007967D		1703	1608			236	PCB
SOUTHBOUND ON OLD PACIFIC HIGHWAY TO SOUTHBOUND ON SR 599											
	99/508E	TUKWILA INT'L BLVD UNDER SR 99		0007967B				1902	1703	248	PCB
	99/508W	TUKWILA INT'L BLVD UNDER SR 99		0007967D				1703	1608	236	PCB
	99/507N-N	SR 599 RAMP UNDER N-N RAMP		0007967A				1808	1808	263	PCB

Milepost	Bridge Number	Crossing Name	Location	Structure Identification Number	Rdwy Width <= 20'	Vertical Clearances NB or EB Max	NB or EB Min	SB or WB Max	SB or WB Min	Bridge Length	Span Type
EASTBOUND ON S 116TH PLACE TO SOUTHBOUND ON SR 599											
	99/508S-S	S 116TH WAY UNDER S-S RAMP		0007967C				1404	1404	196	PCB
	99/507N-N	SR 599 RAMP UNDER N-N RAMP		0007967A				1808	1808	263	PCB
END W MARGINAL WAY INTERCHANGE											

SR 702

Milepost	Bridge Number	Crossing Name	Location	Structure Identification Number	Rdwy Width <= 20'	Vertical Clearances NB or EB Max	NB or EB Min	SB or WB Max	SB or WB Min	Bridge Length	Span Type
SR 702 - Jct SR 507 Mckenna to Jct SR 7											
0.00		JCT SR 507									
9.32		JCT SR 7	9.3 E JCT SR 507								

SR 704

Milepost	Bridge Number	Crossing Name	Location	Structure Identification Number	Rdwy Width <= 20'	Vertical Clearances NB or EB Max	NB or EB Min	SB or WB Max	SB or WB Min	Bridge Length	Span Type
SR 704 - Jct Spanaway Lp Rd to Jct SR 7											
5.29		JCT SPANAWAY LP R									
5.92		JCT SR 7	0.6 W JCT SPANAWAY LP RD								

This page intentionally left blank.

Milepost	Bridge Number	Crossing Name	Location	Structure Identification Number	Rdwy Width <= 20'	Vertical Clearances NB or EB Max	NB or EB Min	SB or WB Max	SB or WB Min	Bridge Length	Span Type
I-705 - Jct I-5 to Schuster Parkway											
PACIFIC AVENUE INTERCHANGE (SEE PAGE 23)											
SRMP 0.00 TO 1.50											
CS 2758											
MAINLINE - NORTHBOUND TO SCHUSTER PARKWAY											
	705/6N-N	N-N RAMP		0012992A						1451	PTCBox
	705/6E	NB I-705 UNDER S-N RAMP		0012992B		1900	1811			2588	PTCBox
	705/6E	SCHUSTER PARKWAY NB		0012992B						2588	PTCBox
	509/4	I-705 UNDER SR 509		0014747A		2000	2000			311	PTCBox
	705/9P	I-705 NB UNDER BRIDGE OF GLASS		00LF006A		3107	3107			480	SG
I-705/SR 509 INTERCHANGE (Drawing on PAGE 46)											
	705/10E	SCHUSTER PARKWAY		0012747A						1910	PTCBox
	509/5A	I-705 UNDER MURRAY MORGAN BR		0005452A		2409	2409			1748	SLS STrus SG PCBTG
NORTHBOUND I-705 TO 26TH STREET											
	705/6E	N-E RAMP UNDER S-N RAMP		0012992B		1708	1708			2588	PTCBox
	705/6N-E	N-E RAMP		0012992C						418	PTCBox
NORTHBOUND I-705 TO 21ST STREET											
	705/8N-N	N-N RAMP		0014747C						474	PTCBox
	509/4	SR 509 OVER I-705		0014747A		2002	2002			311	PTCBox
NORTHBOUND I-705 TO 15TH STREET											
	705/9P	N-W RAMP UNDER BRIDGE OF GLASS		00LF006A		2611	2605			480	SG
	705/10N-W	N-W RAMP OVER I-705 SB		0012648A						1242	POBX CTB
NORTHBOUND I-705 TO "A" STREET											
	705/10N-W	N-W RAMP OVER I-705 SB		0012648A						1242	POBX CTB
	705/10N-N	N-N RAMP & I-705 OC		0012648B						510	POBX
MAINLINE - SCHUSTER PARKWAY SOUTHBOUND TO I-5											
	509/5A	I-705 UNDER MURRAY MORGAN BR		0005452A				2409	2409	1748	SLS STrus SG PCBTG
	705/10W	SCHUSTER PARKWAY S.B.		0012747B						1245	POBX
	705/10N-W	I-705 SB UNDER N-W RAMP		0012648A				1611	1611	1242	POBX CTB
	705/9P	I-705 SB UNDER BRIDGE OF GLASS		00LF006A				3006	3002	480	SG
	509/4	I-705 UNDER SR 509		0014747A				1806	1607	311	PTCBox
	705/6W	SCHUSTER PARKWAY SB		0012992D						3364	PTCBox
	5/444	S-S RAMP UNDER PACIFIC AVE		0006998A				1609	1609	563	PCG
	5/440	I-705 S-S RAMP UNDER DELIN ST		0016958C				2001	1900	428	SBOX

Milepost	Bridge Number	Crossing Name	Location	Structure Identification Number	Rdwy Width <= 20'	Vertical Clearances NB or EB Max	NB or EB Min	SB or WB Max	SB or WB Min	Bridge Length	Span Type
13TH STREET TO I-705 SOUTHBOUND											
	705/10E-S	EAST TO SOUTH RAMP		0012747C						220	POBX
SOUTHBOUND I-705 TO SOUTHBOUND SR 7											
	705/6S-N	S-S RAMP OVER RR		0012992E						125	PTCBox
	705/6W	S-S RAMP UNDER SB I-705		0012992D				3106	3106	3364	PTCBox
	5/445W	S-S RAMP UNDER I-5 SB		0007326B				2409	2409	817	CBox
	5/445E	S-S RAMP UNDER I-5 NB		0007326A				2409	2409	817	CBOX
	5/445N-N	S-S RAMP UNDER N-N RAMP		0007326C				1608	1608	271	CBOX
	7/133N-N	S-S RAMP UNDER SR 7 NB		0007326E				1702	1510	230	CBOX
	5/445S-S	S-S RAMP UNDER I-5 S-N RAMP		0007326D				1805	1706	265	CBOX
SOUTHBOUND I-705 TO NORTHBOUND I-5											
	705/6S-N	S-N RAMP OVER RR		0012992E						125	PTCBox
	705/6W	S-N RAMP UNDER SB I-705		0012992D				3106	3106	3364	PTCBox
	5/445W	S-N RAMP UNDER I-5 SB		0007326B				2409	2409	817	CBox
	5/445E	S-N RAMP UNDER I-5 NB		0007326A				2409	2409	817	CBOX
	5/445N-N	S-N RAMP UNDER N-N RAMP		0007326C				1608	1608	271	CBOX
	7/133N-N	S-N RAMP UNDER SR 7 NB		0007326E				1702	1510	230	CBOX
	5/445S-S	S-N RAMP UNDER I-5 RAMP		0007326D				1805	1706	265	CBOX
	705/4S-N	S-N RAMP OVER CMSTPP RR		0007326F						38	CS
END PACIFIC AVENUE INTERCHANGE											

SR 706

Milepost	Bridge Number	Crossing Name	Location	Structure Identification Number	Rdwy Width <= 20'	Vertical Clearances NB or EB Max	NB or EB Min	SB or WB Max	SB or WB Min	Bridge Length	Span Type
SR 706 - Jct SR 7 Elbe to Mt Rainier Park											
0.00		JCT SR 7									
2.55	706/3.25	RELIEF CROSSING	2.6 E JCT SR 7	000000CY						12	CS
11.16	706/8	COPPER CR	11.2 E JCT SR 7	000000HA						26	CTB
12.22	706/9	GOAT CREEK	12.2 E JCT SR 7	0011420A						71	PCBTG
13.09	706/10.25	TENAS CREEK	13.1 E JCT SR 7	000000CZ						20	CTB
13.64		RAINIER NATL PARK LONGMIRE VIC	13.6 E JCT SR 7								

US 730

Milepost	Bridge Number	Crossing Name	Location	Structure Identification Number	Rdwy Width <= 20'	Vertical Clearances NB or EB Max	NB or EB Min	SB or WB Max	SB or WB Min	Bridge Length	Span Type
US 730 - Oregon State Line to Jct US 12											
0.00		OREGON-WALLA WALLA CO LINE									
1.40	730/3	SPRING GULCH	1.4 N OREGON	0003272C						34	CTB
5.82		JCT US 730 SPUR WALLULA									
6.08		JCT US 12									
US 730 Spur Wallula - US 730 to US 12											
5.82		US 730									
6.12		US 12									

This page intentionally left blank.

SR 821 Milepost	Bridge Number	Crossing Name	Location	Structure Identification Number	Rdwy Width <= 20'	Vertical Clearances NB or EB Max	NB or EB Min	SB or WB Max	SB or WB Min	Bridge Length	Span Type
SR 821 - Jct I-82 Selah to Jct I-82 Ellensburg Vicinity											
0.00		JCT I-82									
0.00	821/1	SR 821 OVER I-82	JCT I-82	0008560A						280	PCB
0.29		JCT SR 823									
0.43	821/10	ROZA CANAL	0.4 N JCT I-82	0008560B						96	PCG
2.35	821/15	SELAH CR	2.4 N JCT I-82	0000652A						44	CS
4.82		YAKIMA KITTITAS CO LINE	4.8 N JCT I-82								
7.65	821/105.25	BURBANK CREEK	3.0 N YAKIMA CO	000000DA						18	CS
12.71	821/110	LMUMA CREEK	8.0 N YAKIMA CO	0000652B						66	CS
22.93	821/114.25	LOST SPRING CREEK	18.1 N YAKIMA CO	00200112						8	CCulv
24.01	821/115	LOWER WILSON CREEK	19.3 N YAKIMA CO	0001584A						161	CTB
25.04	821/119	WILSON CREEK	20.3 N YAKIMA CO	0003317A						88	CTB
FARM ACCESS RD											
25.08	821/120B	WHIPPLE WASTEWAY	20.8 N YAKIMA CO	0008672D						160	CS
25.18	82/10S	SR 821 UNDER I-82	20.9 N YAKIMA CO	0008672B		1408	1408			357	PCG
25.21	82/10N	SR 821 UNDER I-82	20.9 N YAKIMA CO	0008672C		1405	1405			357	PCG
25.21		JCT I-82	20.9 N YAKIMA CO								

This page intentionally left blank.

SR 823

Milepost	Bridge Number	Crossing Name	Location	Structure Identification Number	Rdwy Width <= 20'	Vertical Clearances NB or EB Max	NB or EB Min	SB or WB Max	SB or WB Min	Bridge Length	Span Type
SR 823 - Jct US 12 to Jct SR 821											
0.00B		JCT US 12									
0.00B	12/348S	SR 823 UNDER US 12 EB	JCT US 12	0008616A		1604	1604			212	PCG
0.02B	12/348N	SR 823 UNDER US 12 WB	JCT US 12	0008616B		1604	1604			212	PCG
0.13B	82/116S	SR 823 UNDER I-82 EB	JCT I-82	0015137E		1609	1609			222	PCG
0.32B	823/1	NACHES RIVER	0.3 N JCT US 12	0015137D						291	SG
0.45B	823/1.5	YAKIMA R	0.4 N JCT US 12	0015137C						360	SG
0.66B	82/112	SR 823 UNDER RESTHAVEN RD	0.6 N JCT US 12	0015137A		1704	1704			196	PCG
0.00		MP EQUATION - MP 0.88 BACK = 0.00 AHEAD									
0.01	823/2	SR 823 OVER I-82	JCT I-82 / SR 823	0015137I						118	PCG
0.01		JCT I-82									
0.09	823/3E	YAKIMA RIVER	0.1 N JCT I-82	0003209A						335	CTB
0.09	823/3W	YAKIMA RIVER	0.1 N JCT I-82	0015137H						335	PCG
0.24	823/5E	SLOUGH BRIDGE	0.2 N JCT I-82	0003209B						178	CTB
0.24	823/5W	SLOUGH BRIDGE	0.2 N JCT I-82	0015137G						187	PCG
0.38	823/7E	SR 823 OVER RAILROAD	0.4 N JCT I-82	0003346A						345	CTB
0.38	823/7W	SR 823 OVER RAILROAD	0.4 N JCT I-82	0015137F						422	PCG
0.38	823/7BP	BIKE PED OVER RR	0.4 N JCT I-82	0015137K						422	PCG
3.98	823/10	HARRISON #1277	0.8 S JCT SR 821	08406200						170	PCBTG
4.24	823/15	HARRISON #1278	0.5 S JCT SR 821	08406600						463	CBox
4.74		JCT SR 821									

This page intentionally left blank.

SR 900

Milepost	Bridge Number	Crossing Name	Location	Structure Identification Number	Rdwy Width <= 20'	Vertical Clearances NB or EB Max	NB or EB Min	SB or WB Max	SB or WB Min	Bridge Length	Span Type
SR 900 - Jct I-5 to Jct I-90 Issaquah											
5.93		BEGIN ROUTE - (AT BOEING ACCESS RD)									
6.12	900/12W	SR 900 (EB) OVER I-5	JCT I-5	0007618G						450	CBOX
6.12		JCT I-5									
6.58	900/13W	SR 900 (EB) OVER I-5	JCT I-5	0007618H						450	CBOX
9.90		JCT SR 167	3.8 E JCT I-5								
10.49		JCT SR 515	0.6 E JCT SR 167								
10.72	900/20	CEDAR R	0.2 E JCT SR 515	0002504A						156	SG CTB
11.55	405/22	SR 900 UNDER I-405	1.1 E JCT SR 515	0006912B		1710	1706	1507	1507	286	PCG
11.55		JCT I-405 COINCIDENT 1.0 MILE (I-405 - MP 4.50 TO MP 5.40)	1.1 E JCT SR 515								
12.50		JCT I-405 - END COINCIDENCE									
ACCESS TO INDUSTRIAL AREA											
12.50	900/23	NE PARK DR OVER HOUSER WY & RR	0.3 W JCT I-405	0007955A						239	CBox
12.50	405/23W	SR 900 UNDER I-405	1.4 E JCT SR 169	0007828B		2003	1900			215	PCG
12.51	405/23E	SR 900 UNDER I-405	1.4 E JCT SR 169	0007828A		1603	1507			215	PCG
12.52	405/23E-N	SR 900 UNDER E-N RAMP	JCT I-405	0014756A		1809	1801			232	PCB
EASTBOUND SR 900 TO NORTHBOUND I-405											
12.55	405/23E-N	E-N RAMP OVER SR 900	JCT I-405	0014756A						232	PCB
12.56B		MP EQUATION 13.10 BK = 12.56 AHD									
12.81B	900/24	SR 900 UNDER ABERDEEN AVE NE	0.3 E JCT I-405	0008054A		2303	2303			225	CBOX
20.06	900/26.25	CLAY PIT CREEK	8.1 E JCT I-405	0017553A						10	CCULV
20.08	900/26.75	W FK TRIB TIBBETTS CK	8.7 E JCT I-405	0017553B						18	CCULV
20.39	900/27	WETLANDS HALF BRIDGE	8.4 E JCT I-405	08674300						50	CS
21.01	900/29	TIBBETTS CR	9.0 E JCT I-405	0009931A						29	PCBTG
21.58	900/30	SR 900 OVER I-90	9.5 E JCT I-405	0008573H						240	SG
SR 900 TO SR 90 WESTBOUND											
21.58	900/30	E-W RAMP UNDER SR 900	9.5 E JCT I-405	0008573H		1603	1603			240	SG
21.64		JCT I-90	9.7 E JCT I-405								
SR 900 Couplet 2nd St Jct SR 900 (Mill Ave) to SR 167											
10.71		JCT SR 900 (MILL AVE) TO SR 167									
11.40		SR 167									

This page intentionally left blank.

SR 902

Milepost	Bridge Number	Crossing Name	Location	Structure Identification Number	Rdwy Width <= 20'	Vertical Clearances NB or EB Max	NB or EB Min	SB or WB Max	SB or WB Min	Bridge Length	Span Type
SR 902 - Jct I-90 to Jct I-90 Via Medical Lake											
0.00		JCT I-90									
0.00	902/1	SR 902 OVER I-90	JCT I-90	0007768A						291	PCB
12.32	902/10	SR 902 OVER I-90	JCT I-90	0007630A						224	PCG
12.36		JCT I-90 MP 272.81									

SR 903

Milepost	Bridge Number	Crossing Name	Location	Structure Identification Number	Rdwy Width <= 20'	Vertical Clearances NB or EB Max	NB or EB Min	SB or WB Max	SB or WB Min	Bridge Length	Span Type
SR 903 - Jct SR 970 Cle Elum to Lake Cle Elum											
0.00		JCT SR 970									
2.28	903/3	ROSLYN CR	2.3 N JCT SR 970	000000DB						25	CS
10.06		NATIONAL FOREST BOUNDARY	10.1 N JCT SR 970								
SR 903 Spur Cle Elum - Jct SR 903 to Jct SR 970											
0.19		JCT SR 903 (MP 0.19)									
0.52		JCT SR 970 (MP 0.51)									

SR 904

Milepost	Bridge Number	Crossing Name	Location	Structure Identification Number	Rdwy Width <= 20'	Vertical Clearances NB or EB Max	NB or EB Min	SB or WB Max	SB or WB Min	Bridge Length	Span Type
SR 904 - Jct I-90 Tyler to I-90 Four Lakes											
0.00		JCT I-90									
0.00	904/1	SR 904 OVER I-90	JCT I-90	0007768B						223	PCB
7.28	904/4.25	RHETT'S CREEK	7.3 E JCT I-90	0016056A						19	CS
16.90	904/10	SR 904 OVER I-90	JCT I-90	0007784A						344	PCG
SR 904 EASTBOUND TO I-90 WESTBOUND											
16.90	904/10	E-W RAMP UNDER SR 904	JCT I-90	0007784A		1510	1510			344	PCG
16.96		JCT I-90									

This page intentionally left blank.

SR 906

Milepost	Bridge Number	Crossing Name	Location	Structure Identification Number	Rdwy Width <= 20'	Vertical Clearances NB or EB Max	NB or EB Min	SB or WB Max	SB or WB Min	Bridge Length	Span Type
SR 906 - Jct I-90 to Jct I-90 Hyak											
0.00		JCT I-90 (MP 52.24)									
0.00	90/99	SR 906 UNDER I-90	JCT I-90	0008447A		1701	1603			206	PCG
0.30		KING-KITTITAS CO LINE	0.3 E JCT I-90								
2.01	906/103	HYAK CR	1.7 E KING CO	0001140B						186	CA CG
2.55		JCT SR 906 SPUR HYAK	2.6 E JCT I-90								
		(906/105) SEE SR 906 SPUR HYAK @ END OF ROUTE									
2.65	90/104	SR 906 UNDER I-90	2.7 E KING CO	0008447C		1510	1506			182	PCG
2.65		JCT I-90 (MP 54.69)	2.3 E KING CO								
SR 906 Spur Hyak - Jct SR 906 to Hyak Maint Area											
2.55		JCT SR 906 TO HYAK MAINT AREA									
2.98		HYAK MAINT AREA									
ACCESS HYAK MAINT AREA											
2.99	906/105	COAL CREEK	HYAK MAINTENANCE	0008863A						54	TTLB
2.99	906/105A	HYAK DORMITORY BRIDGE	HYAK MAINTENANCE	0014923A	1600					125	PCG

SR 970

Milepost	Bridge Number	Crossing Name	Location	Structure Identification Number	Rdwy Width <= 20'	Vertical Clearances NB or EB Max	NB or EB Min	SB or WB Max	SB or WB Min	Bridge Length	Span Type
SR 970 - Jct I-90 S Cle Elum to Jct US 97											
0.00		JCT I-90									
0.00	970/1	SR 970 OVER I-90	JCT I-90	0007752B						229	PCG
0.29	970/5	SR 970 OVER RAILROAD	0.3 E JCT I-90	0007792A						145	PCG
0.36		JCT SR 903	0.4 E JCT I-90								
2.69		JCT SR 10	2.3 E JCT SR 903								
6.31	970/10	TEANAWAY R	3.6 E JCT SR 10	0010530A						306	POBX
10.31		JCT US 97	7.6 E JCT SR 10								

SR 971

Milepost	Bridge Number	Crossing Name	Location	Structure Identification Number	Rdwy Width <= 20'	Vertical Clearances NB or EB Max	NB or EB Min	SB or WB Max	SB or WB Min	Bridge Length	Span Type
SR 971 - Jct US 97 Alt to Jct US 97 Alt Via Lake Chelan											
0.00		JCT US 97 ALTERNATE (MP 223.18)									
8.99	971/3	FIRST CREEK NO.1	9.0 N JCT US 97 ALT	0015563A						72	PCBTG
9.11	971/5	FIRST CREEK NO. 2	9.1 N JCT US 97 ALT	0015563B						59	PCBTG
15.02		JCT US 97 ALTERNATE (MP 230.43)									

This page intentionally left blank.