



# Ramp and Roadway

**Northwest Region**

**Average Daily Volumes**



# Table of Contents

<b>Summary Report</b> .....	3
<b>Map</b> .....	5
<b>Legend</b> .....	6
<b>Average Daily Volumes</b>	
I-5 .....	7
SR 18 .....	38
I-90 .....	45
SR 99 .....	56
SR 167 .....	59
I-405 .....	64
SR 509 .....	80
SR 518 .....	84
SR 520 .....	87
SR 522 .....	93
SR 525 .....	96
SR 526 .....	98
SR 599 .....	100
<b>Appendix</b> .....	102

# **RAMP AND ROADWAY TRAFFIC VOLUME REPORT**

## **2015 SUMMARY REPORT**

---

During 2015, the Traffic Management Center (TMC) of the Northwest Region updated the 2014 Ramp and Roadway Volumes Report. Traffic counts were taken from January 2015 through December 2015 from vehicle detection loops. Tube counts are indicated by a “T” adjacent to the volume box and can be found in the 2014 Ramp and Roadway Volumes Report.

The following interstate and state highways are included in this report:

- 1) I-5 from the Pierce County Line to the Stillaguamish River
- 2) SR-18 from I-5 to Issaquah-Hobart Road
- 3) I-90 from 4<sup>th</sup> Ave S in Seattle to Edgewick Road (Exit 34)
- 4) SR-99 from SR-599 Pacific Hwy S to SR-509 S. Holden St
- 5) SR-167 from 15<sup>th</sup> St SW to I-405
- 6) I-405 from I-5 in Tukwila to I-5 in Lynnwood
- 7) SR-509 from S 188<sup>th</sup> St to 1<sup>st</sup> Ave Bridge S
- 8) SR-518 from SR-509 to I-5
- 9) SR-520 from I-5 to SR-202 Redmond Way
- 10) SR-522 from I-405 to Echo Lake Road
- 11) SR-525 from Alderwood Mall Blvd to SR-99 Pacific Hwy
- 12) SR-526 from Airport Rd to I-5
- 13) SR-599 from I-5 to SR-99 Pacific Hwy

Average weekday volumes within  $\pm 5\%$  of adjacent stations were reported in Ramp and Roadway. Volume data outside  $\pm 5\%$  were considered unreliable and given a “NA” designation. AM and PM peak volumes were not balanced because they occurred at different times.

Average weekday volumes (AWD) were computed from Tuesday through Thursday data. AM and PM peaks correspond to the highest hourly volumes. If a peak occurred outside of 6 to 9:45 AM or 2:30 to 6:45 PM, it is indicated in the report with an asterisk (\*). The peak times for those locations were noted in the appendix.

NOTE: All roadway drawings are NOT drawn to scale.



**Washington State  
Department of Transportation**

## 2015 SUMMARY REPORT

---

Special thanks go to the Northwest Region Traffic Management Center engineers and FLOW operators for their work in compiling and analyzing the data for this report.

An electronic copy of the ramp and roadway data sheets contained in this report is also posted on our website at the following address:

<http://www.wsdot.wa.gov/Northwest/TrafficVolume>

For more information on this report, please contact:

Traffic Management Center  
15710 Dayton Avenue North  
P.O. Box 330310  
Seattle, WA 98133-9710

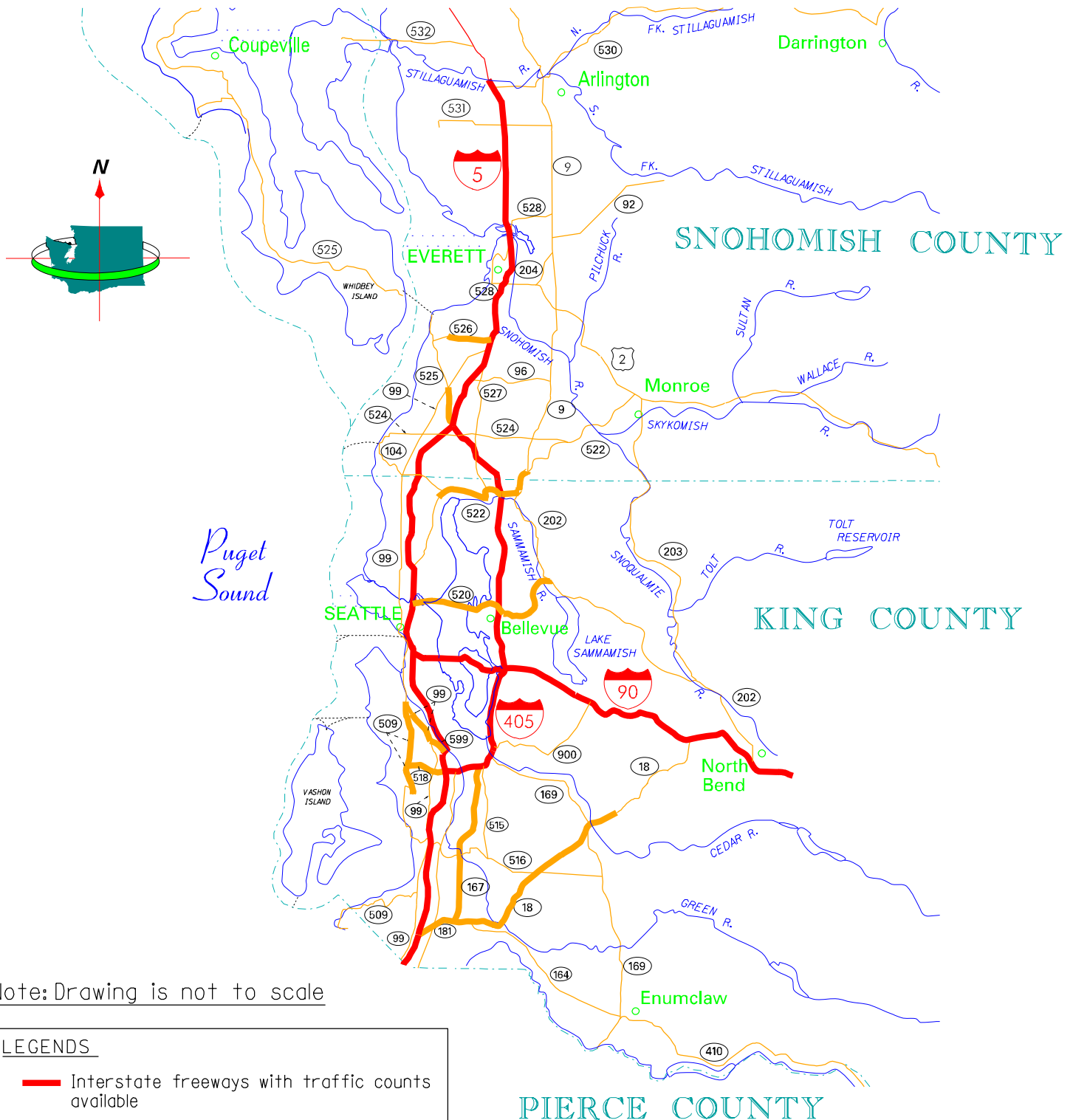
Telephone: (206) 410-0007 (message)  
Fax: (206) 410-0030



**Washington State  
Department of Transportation**

# NORTHWEST REGION

YEAR 2015  
RAMP AND ROADWAY  
COUNT LOCATIONS




Note: Drawing is not to scale

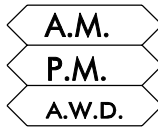


Washington State  
Department of Transportation

# LEGEND



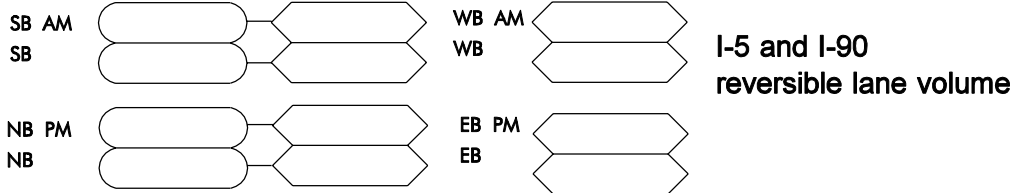
ramp volume



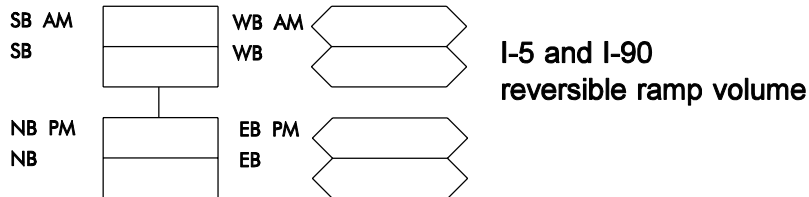
high-occupancy vehicle (HOV) lane volume



mainline volume  
(does not include HOV lane volume)



I-5 and I-90  
reversible lane volume



I-5 and I-90  
reversible ramp volume



HOV facility



beginning or end of HOV facility



metered ramp shoulder



peak hour occurred outside of normal peak hour  
(6 to 9:45 AM or 2:30 to 6:45 PM; See Appendix)

S

speed data available at this location

T

data obtained from tube counters

A.M.

am peak hour volume

P.M.

pm peak hour volume

CONSTR

data not available due to construction

A.W.D.

average weekday volume

N.A.

data not available



Pierce County Line

S 375TH ST

Federal Way WeighStn

Enchanted PKWY

S

NA
NA
NA

S

5660	570*
5670*	1230
89250	10840

S

5810	560*
5990*	1210
88950	10530

S

5860	520*
6490*	1090
89990	9660

40*
30*
460

WEIGH STATION

WEIGH STATION  
REST AREA

NA
NA
NA

130*
120*
1500

S

5980*	950*
5040	640
86450	10360

S

6530*	960*
5340	630
86760	10300

S

6140*	950*
5120	640
86460	10250

S

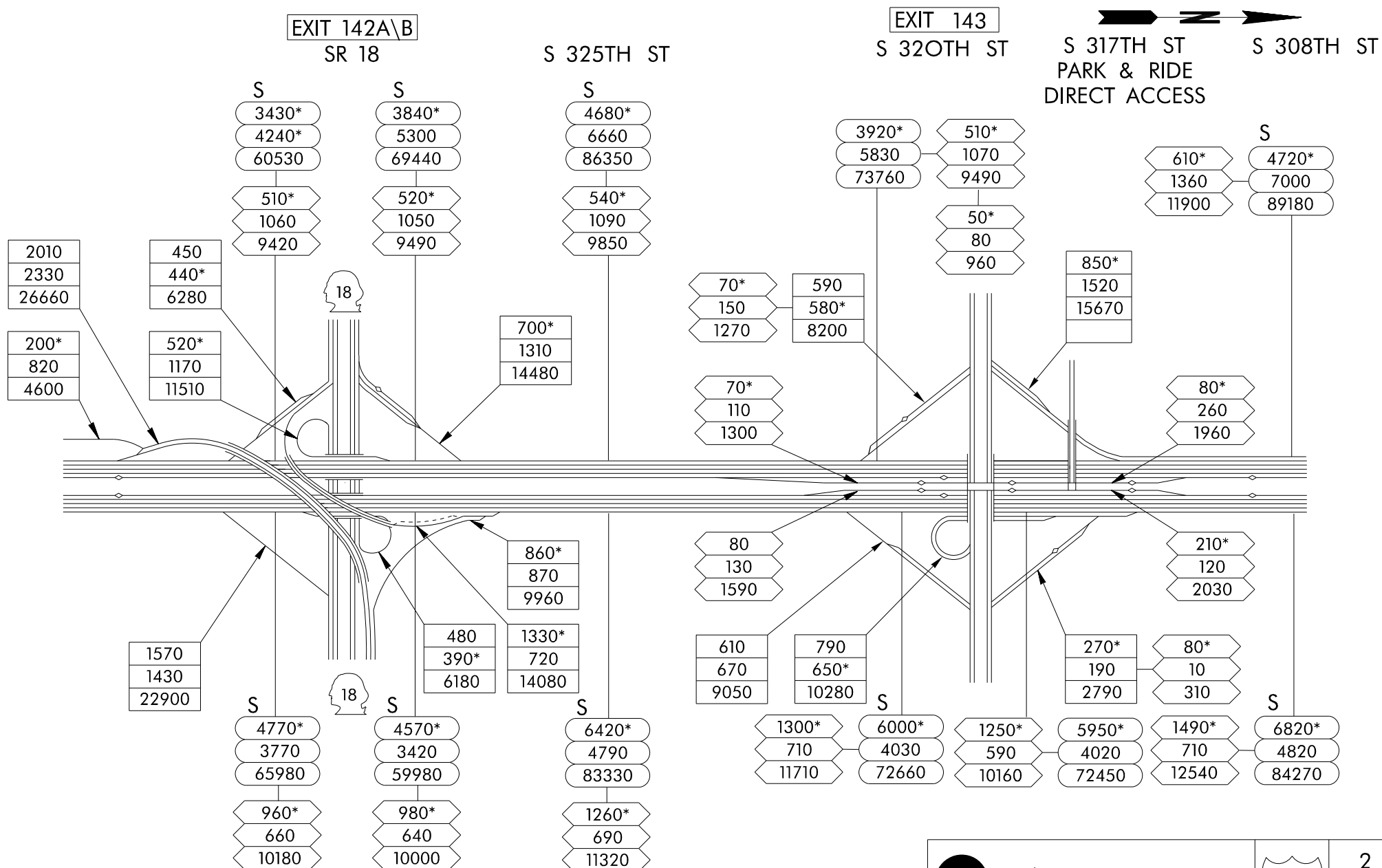
5610*	970*
5010*	650
86280	10260



Washington State  
Department of Transportation



1  
OF  
31





S 298TH ST

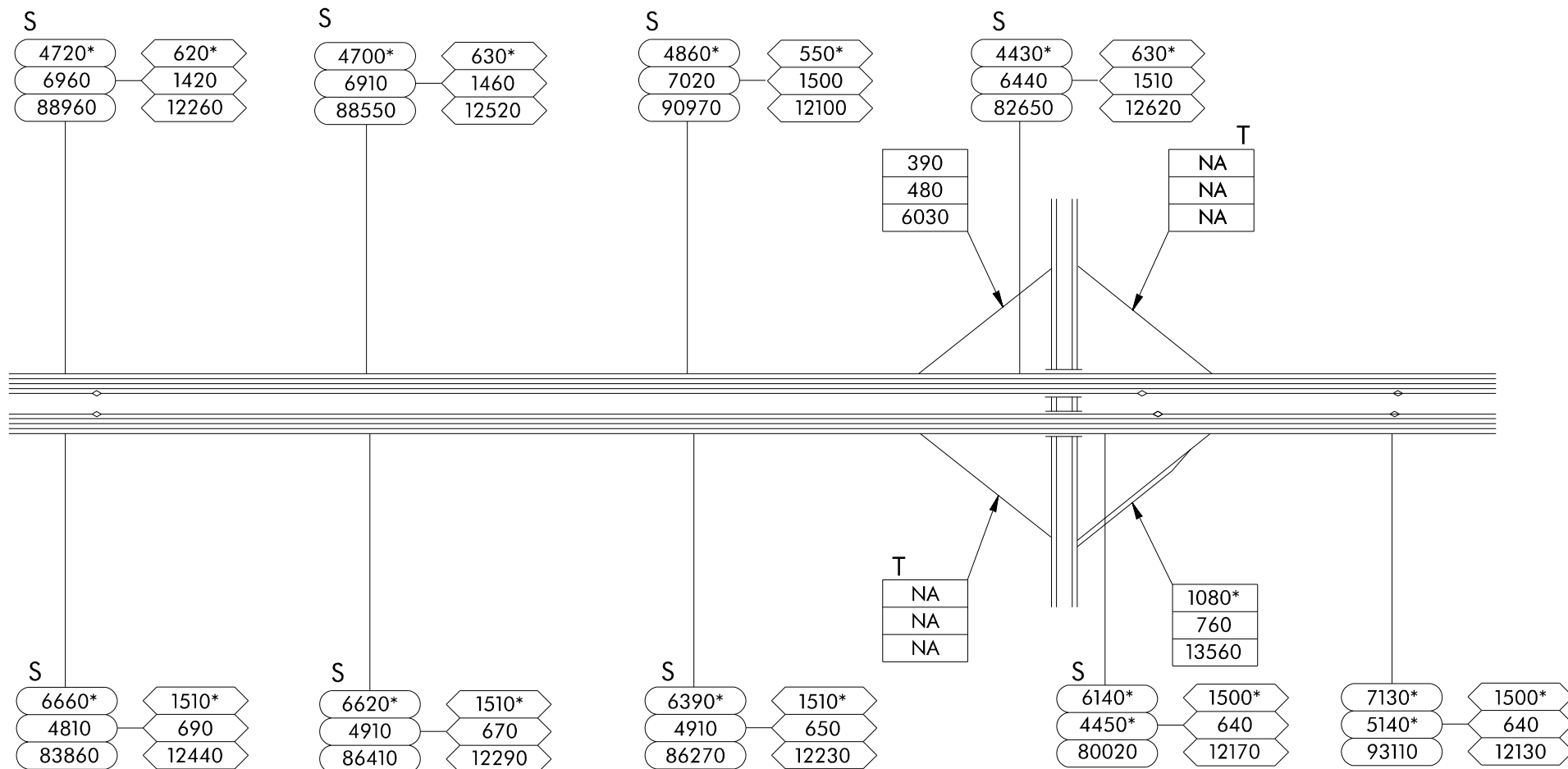
S 288TH ST

S 282ND ST

EXIT 147

S 272ND ST

S 266TH ST



Washington State  
Department of Transportation



3  
OF  
31

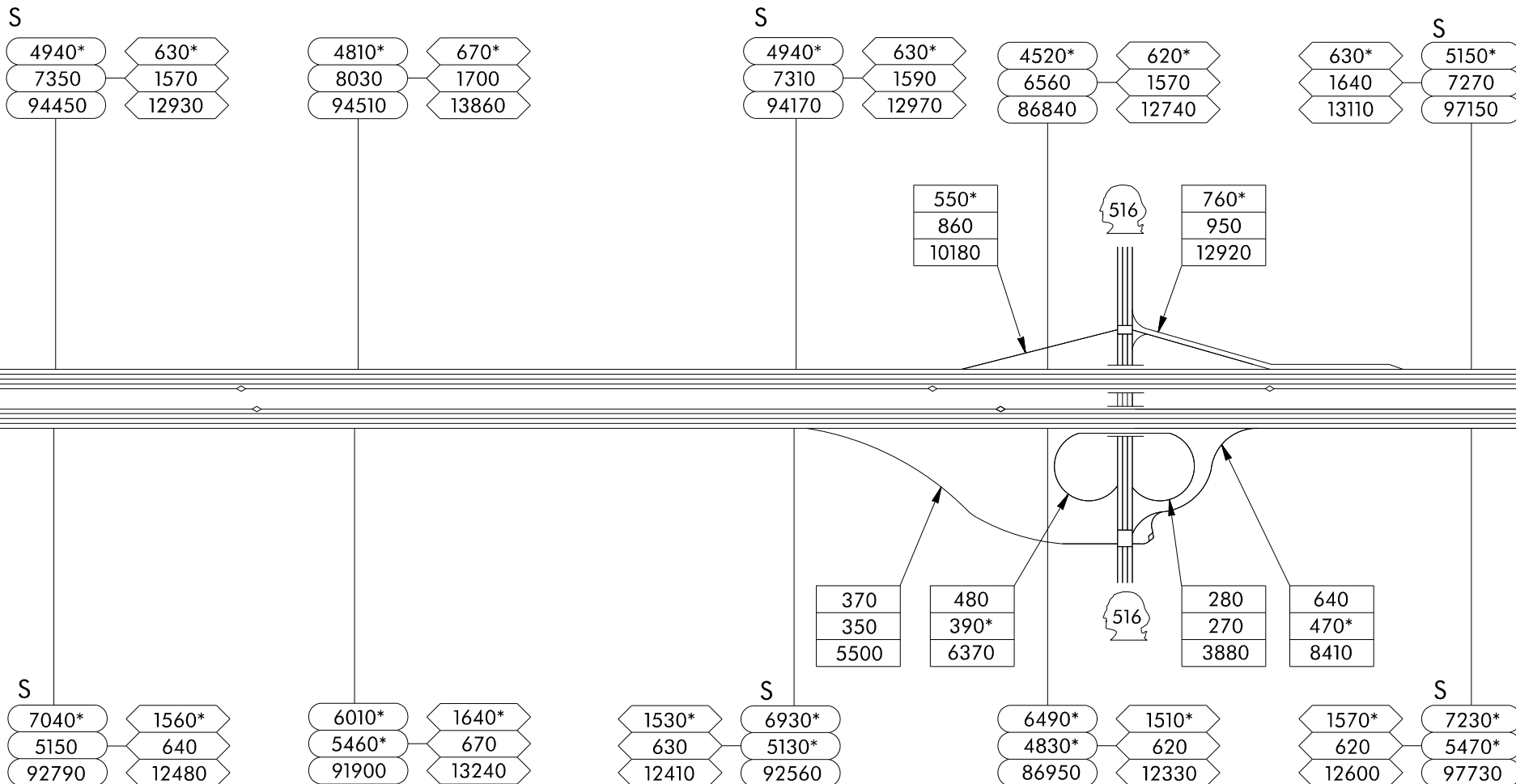
S 260TH ST

S 252ND ST

S 243RD ST

EXIT 149A\B  
SR 516

S 216TH ST



Washington State  
Department of Transportation



4  
OF  
31

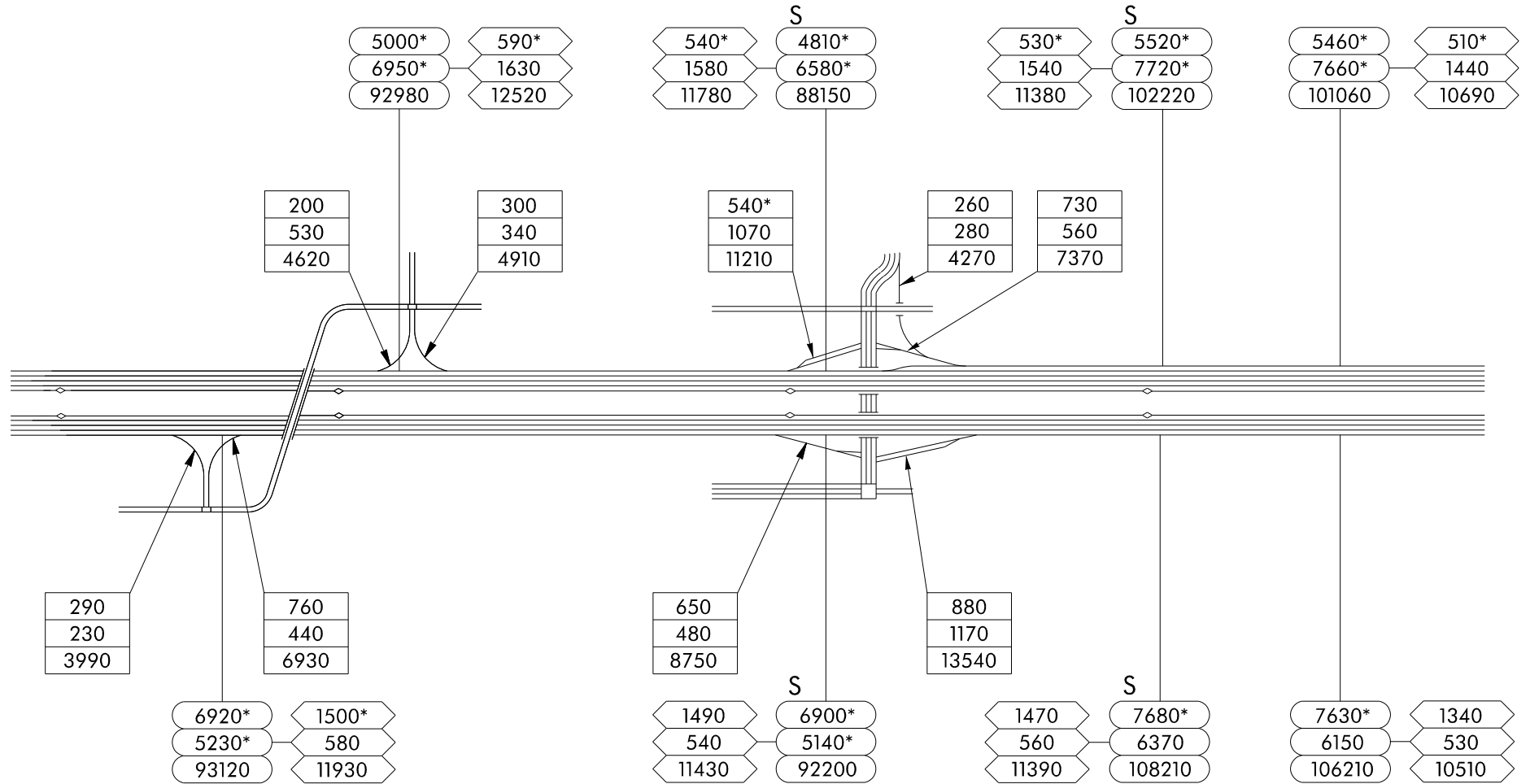


EXIT 151  
S 200TH ST  
MILITARY RD

EXIT 152  
S 188TH ST  
ORILLIA RD

S 184TH ST

S 178TH ST



S 172ND ST

S	
5240*	460*
7600*	1320
98500	9660

EXIT 154A  
KLiCKiTAT DR  
SOUTHCENTER PKWY

METERED

1140*
1370
18260

190*
460
3990

440*
590*
7050

S

1140
510
9230

EXIT 154A/B  
SR 518  
I-405

1610
1770*
27070

380*
640
7790

518

990*
940*
16130

NA
NA
NA

EXIT 154B  
S 154TH ST  
SOUTHCENTER BLVD

NA
NA
NA

720*
1510
13900

860*
1050
11780



T
NA
NA
NA

T
NA
NA
NA

T
NA
NA
NA

S
430*
980
8090

900
930
13910

1730*
1300*
22480

520
180
2970

405

1030*
1080*
16900

NA
NA
NA

METERED

690*
890
10580

90
60
820

7690*
6130
106300

1270
530
10080


5530*
3200
60250

7930*
5390*
102050

1110
490
9040



Washington State  
Department of Transportation



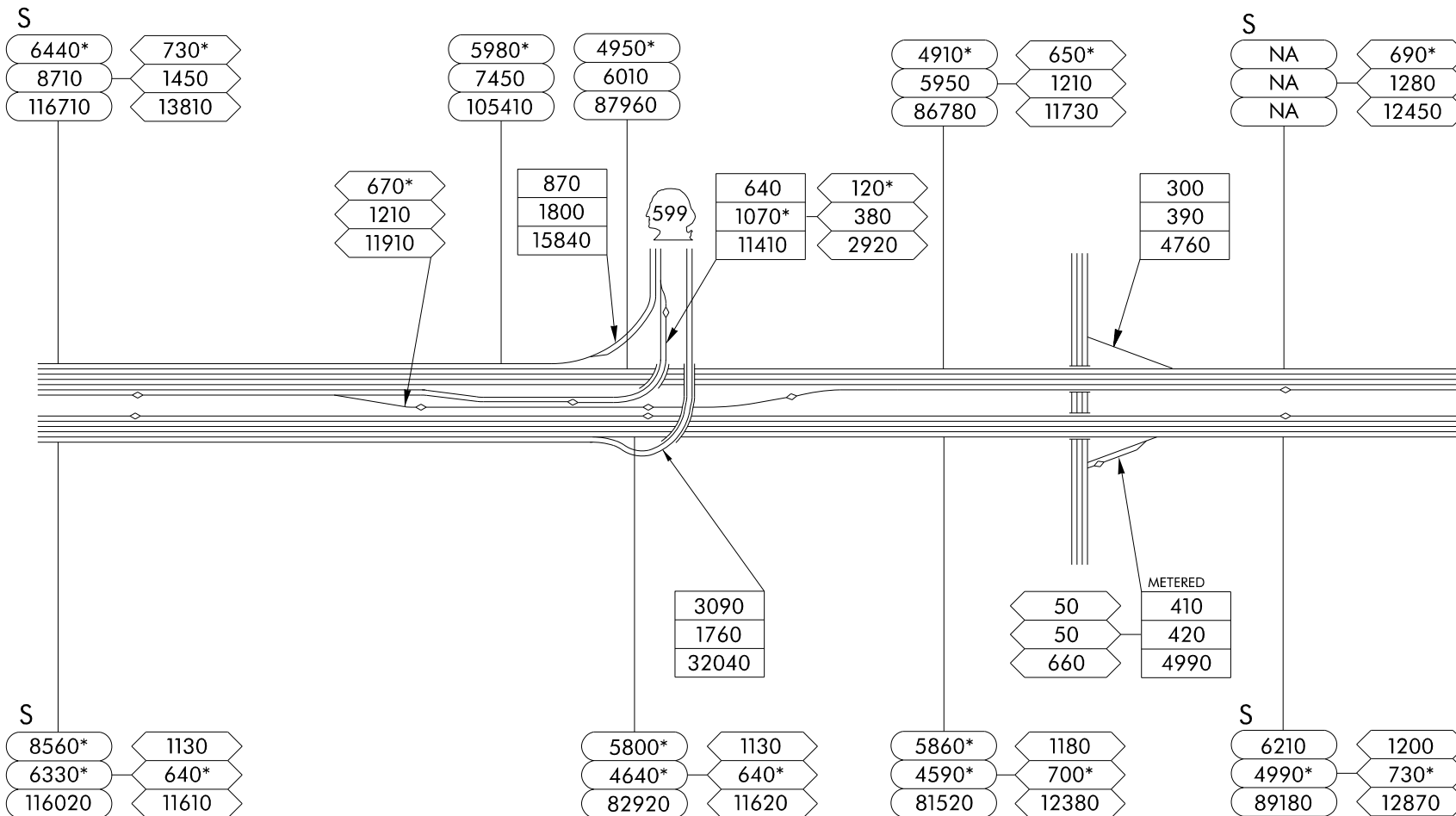
6  
OF  
31

S 144TH ST

EXIT 156  
SR 599

EXIT 156  
INTERURBAN  
AVE

S 129TH ST



EXIT 157  
SR 900  
M L KING JR WAY S

EXIT 158  
S BOEING  
ACCESS RD

S NORFOLK ST

S BENEFIT ST

S THISTLE ST



4390\* 730\*  
5450 1270  
78080 12960

5130 750\*  
6340 1310  
87760 13470

S  
5510 810\*  
6820 1380  
99290 14490

S  
5480 830\*  
6820 1420  
98260 15090

S  
5410 810\*  
6780 1390  
97020 14620

METERED

690\*  
850\*  
10950

80\*  
380  
2220

760  
950  
10140

1080\*  
1850  
20020

990  
380\*  
7880

NA  
NA  
NA

1010  
1730  
17150



1170  
830  
11290

NA  
NA  
NA

530  
330  
4710

1130  
800  
10930

1320  
1090  
15510

METERED

410  
600\*  
6360

40  
60  
630

380\*  
600\*  
6540

NA  
NA  
NA

5730\* 1220  
4310\* 750\*  
76960 13020

6390\* 1210  
4920\* 740\*  
84780 12820

S  
6110\* 1290  
5190\* 790\*  
86100 13570

S  
6590\* 1350  
5450\* 820\*  
90120 14030

S  
6510\* 1340  
5380\* 840\*  
89140 14280



Washington State  
Department of Transportation



8  
OF  
31

S Holden ST

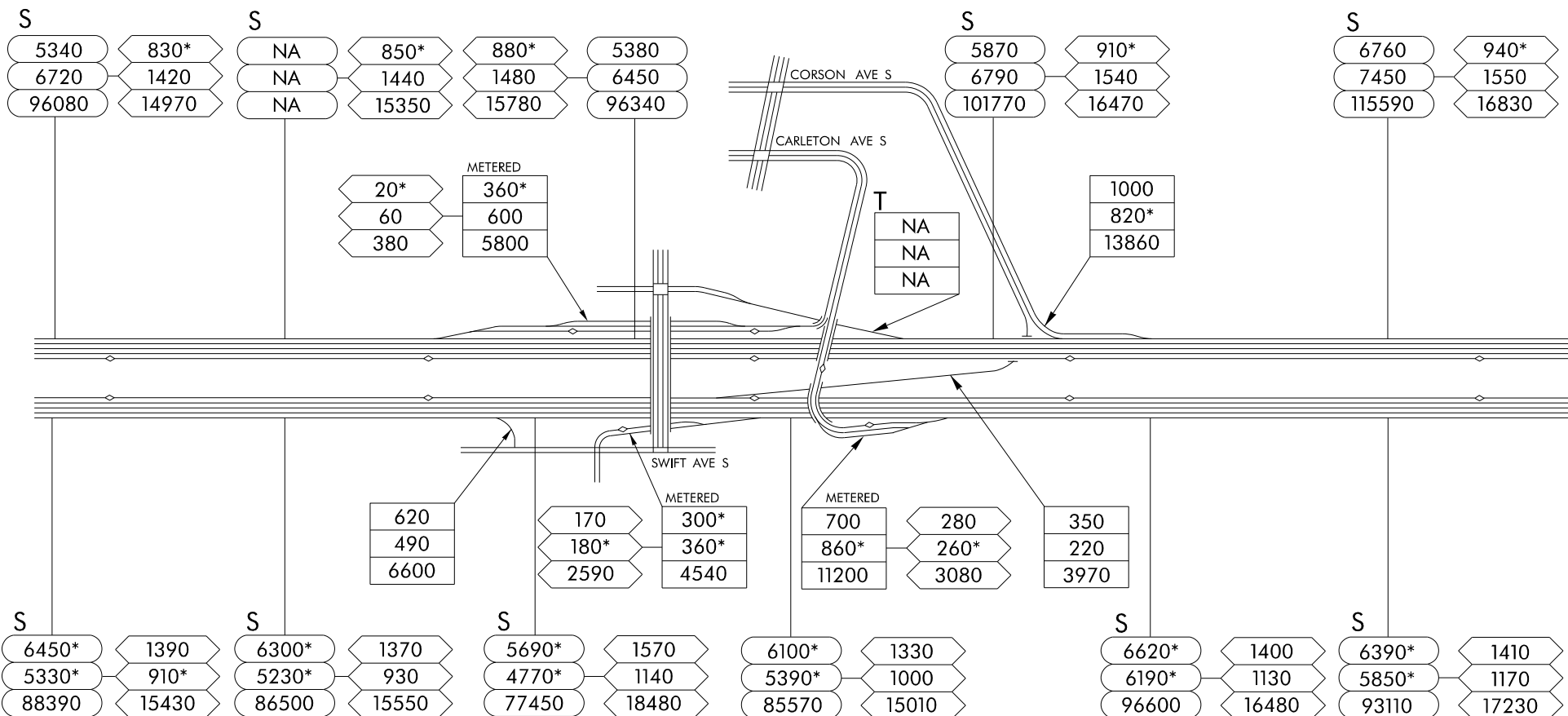
S Holly ST

EXIT 161  
ALBRO PL  
SWIFT AVE S

EXIT 162  
CORSON AVE S  
S MICHIGAN ST

S Pearl ST

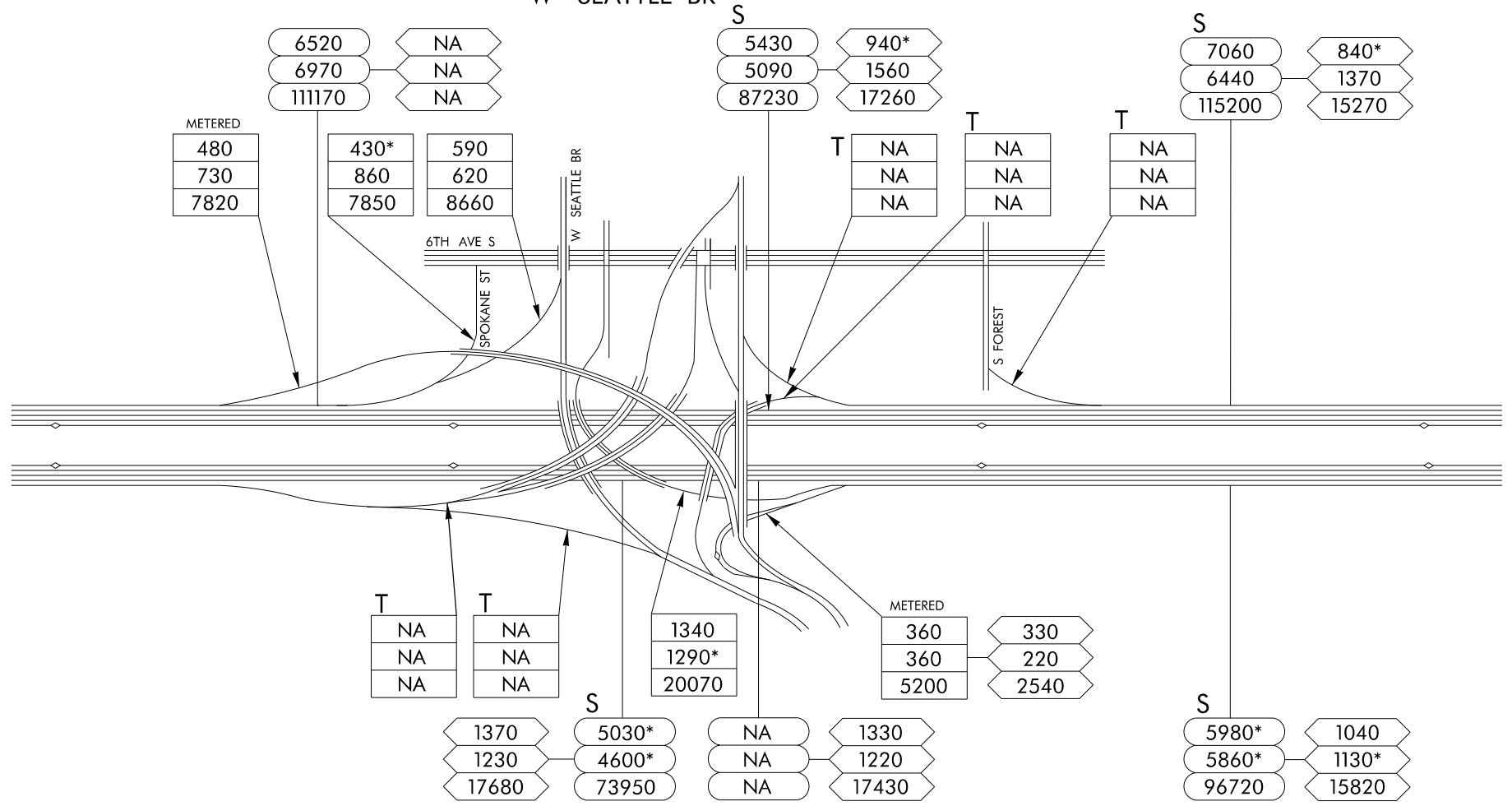
S OREGON ST



EXIT 163\163A  
S SPOKANE ST  
COLUMBIAN WY  
W SEATTLE BR

EXIT 163B  
S FOREST ST

S HOLGATE ST



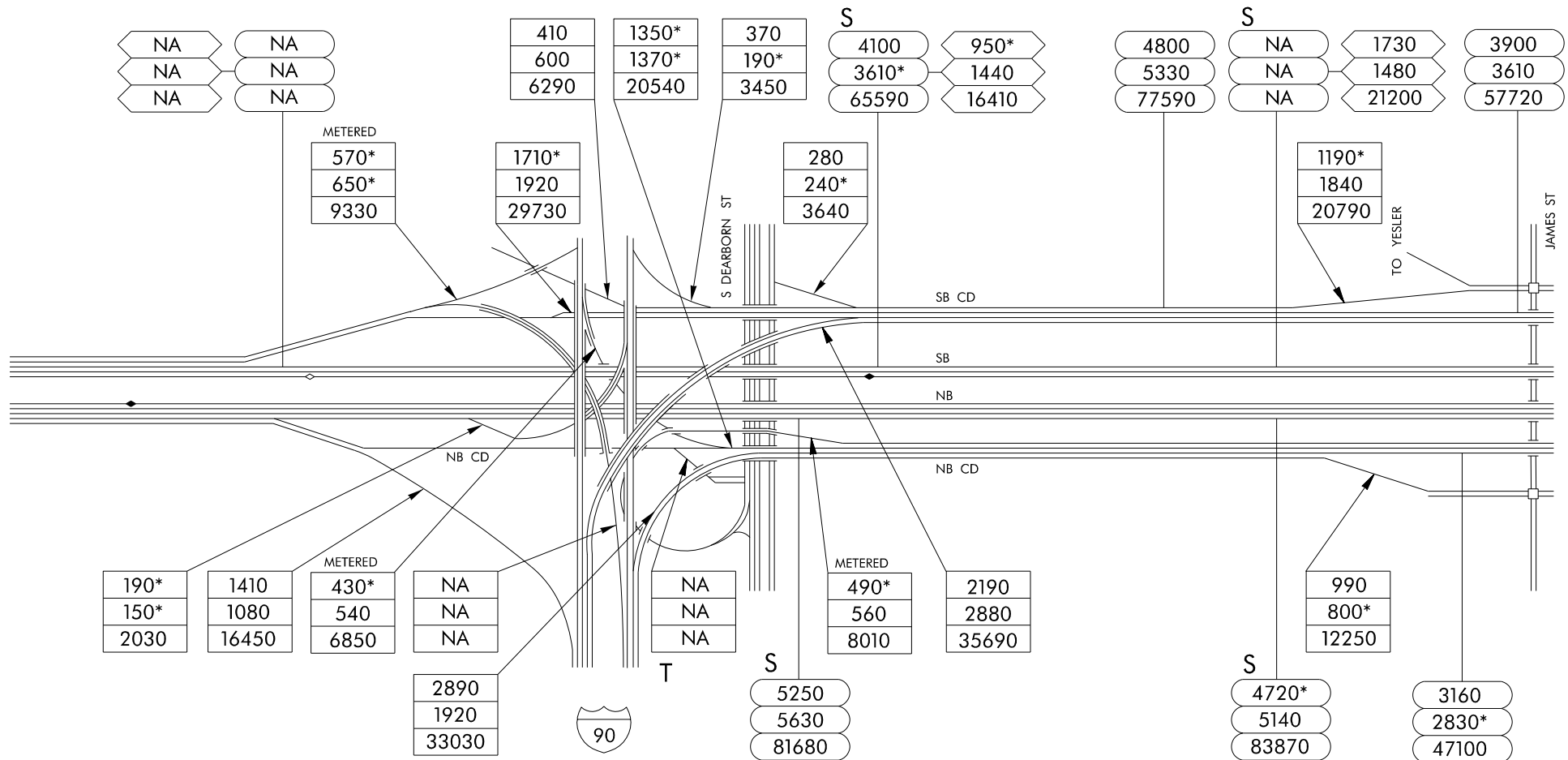


EXIT 164A  
COLLECTOR-DISTRIBUTOR

EXIT 164B  
4TH AVE S DEARBORN ST

YESLER WAY

JAMES ST



\* es16466\_MMN\_Stn includes only lanes 1 and 2 for metering purposes.

\* \_MN\_Stn includes only lanes 3 and 4.



Washington State  
Department of Transportation



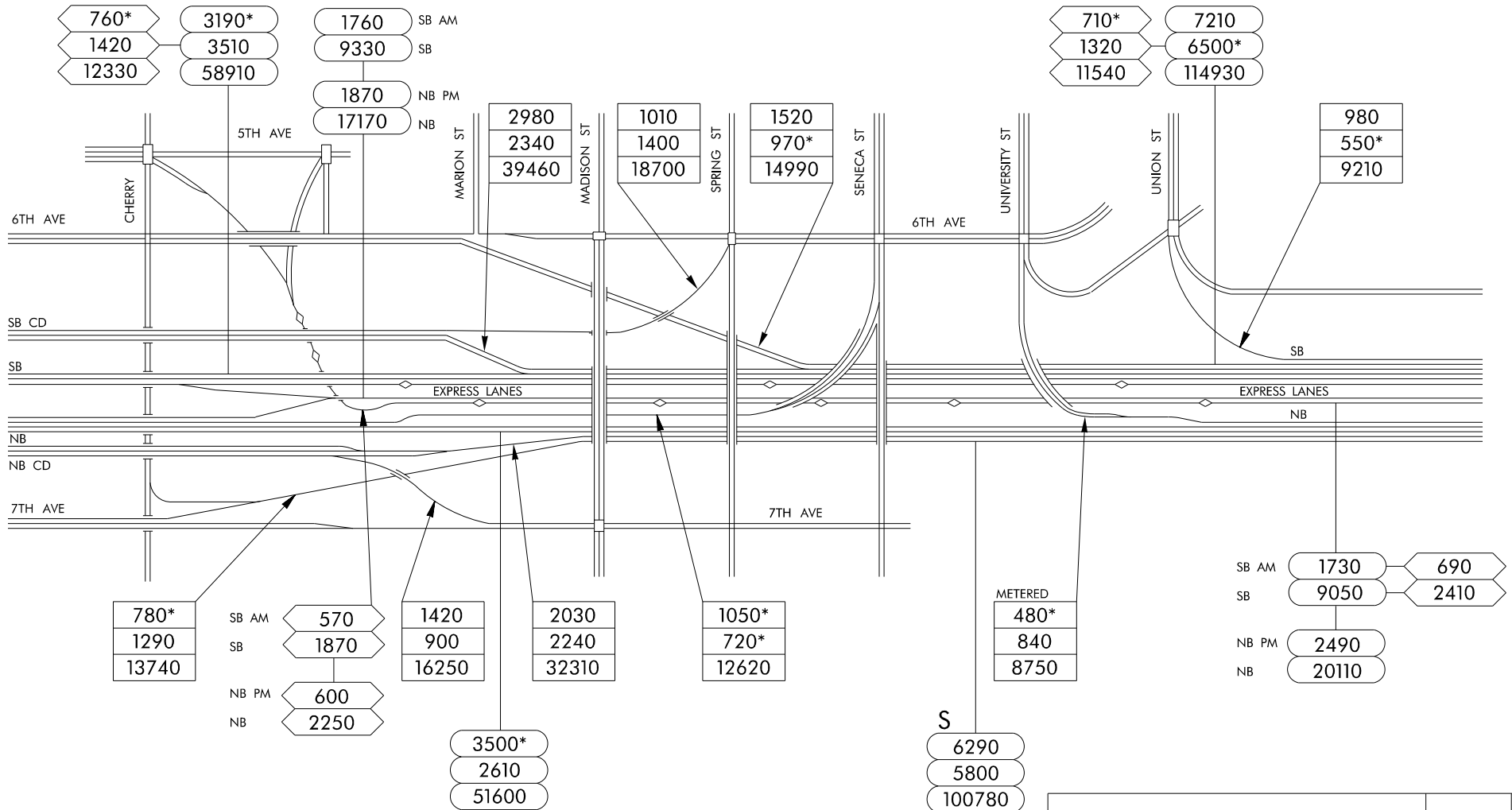
11  
OF  
31



CHERRY ST

MADISON ST

UNIVERSITY ST



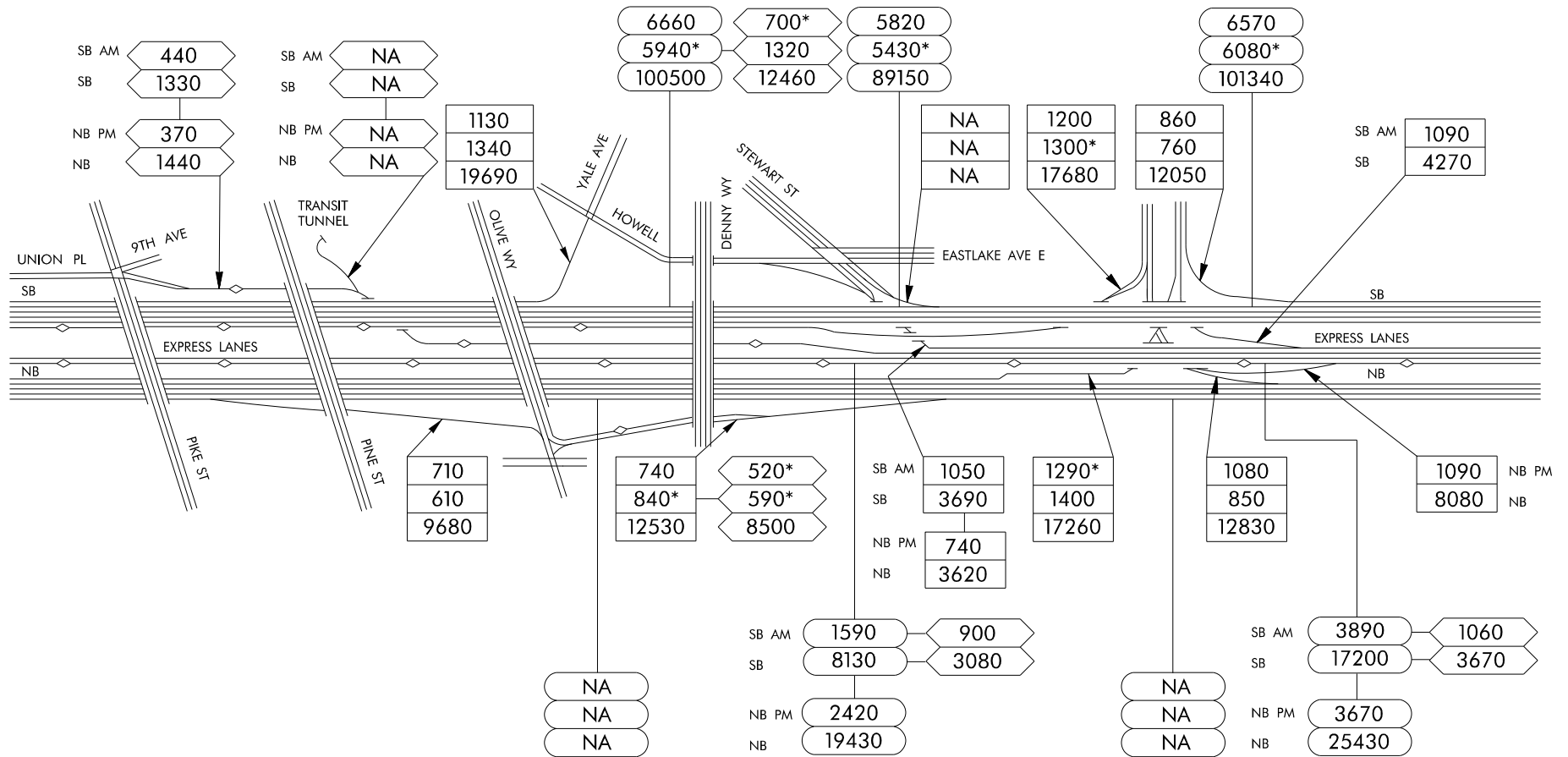
Washington State  
Department of Transportation



12  
OF  
31

EXIT 166  
DENNY WAY

EXIT 167  
MERCER ST



Washington State  
Department of Transportation



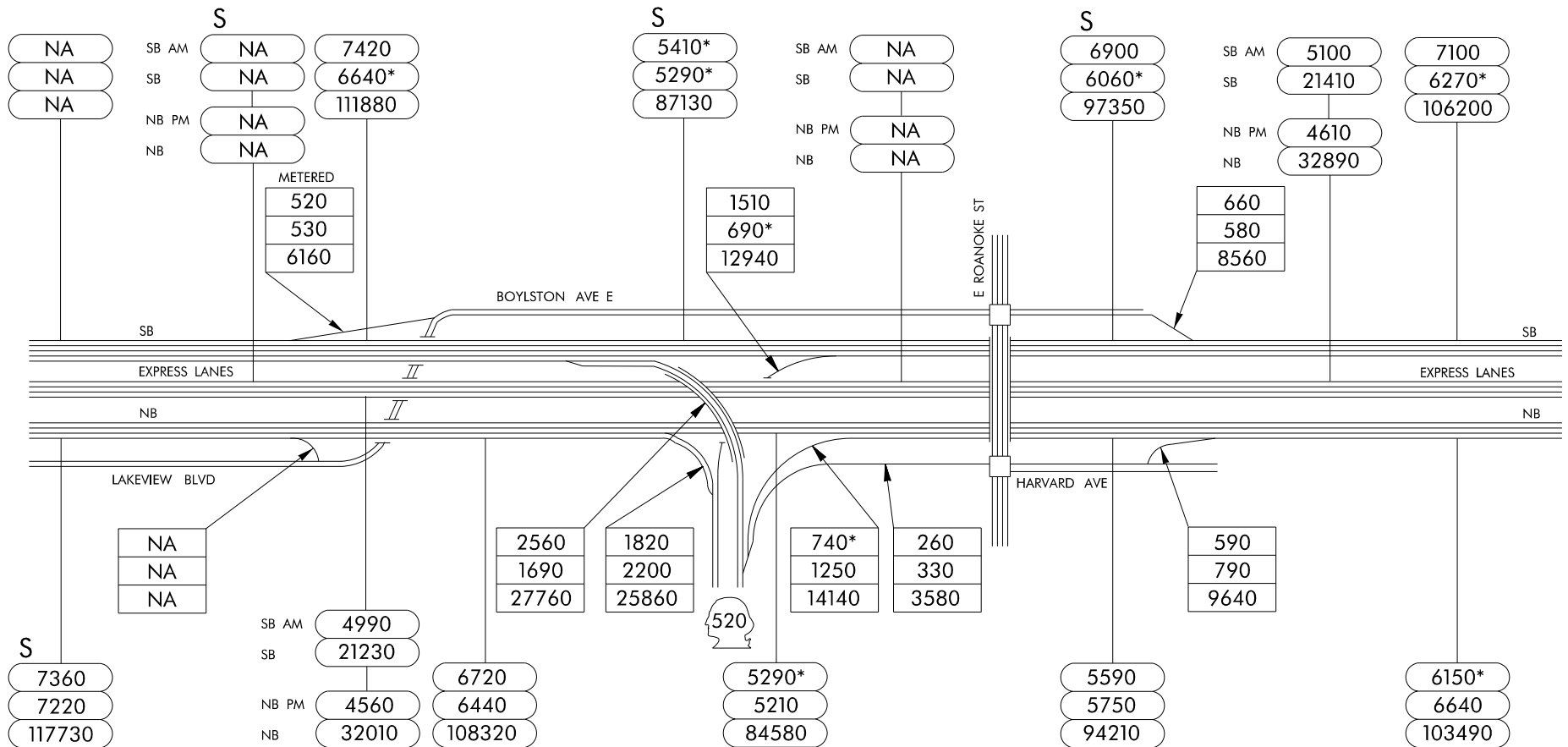
13  
OF  
31

E GALER ST

EXIT 168A  
BOYLSTON AVE  
LAKEVIEW BLVD

EXIT 168B  
ROANOKE ST  
SR 520

EXIT 168A  
HARVARD AVE  
ROANOKE ST

SHIP CANAL  
BRIDGE

Washington State  
Department of Transportation



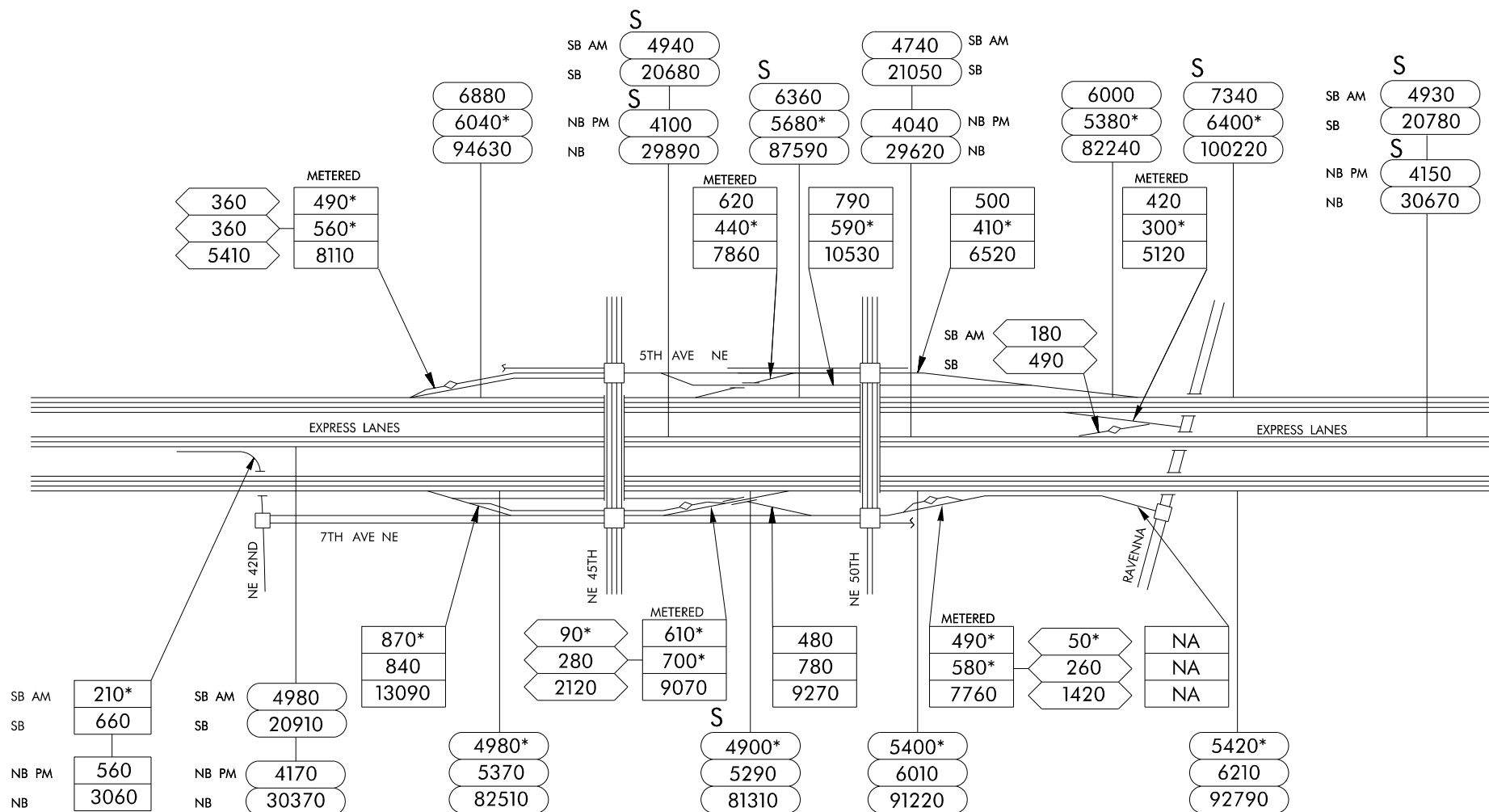
14  
OF  
31

NE 42ND ST

EXIT 169

NE 45TH ST  
NE 50TH ST

RAVENNA BLVD



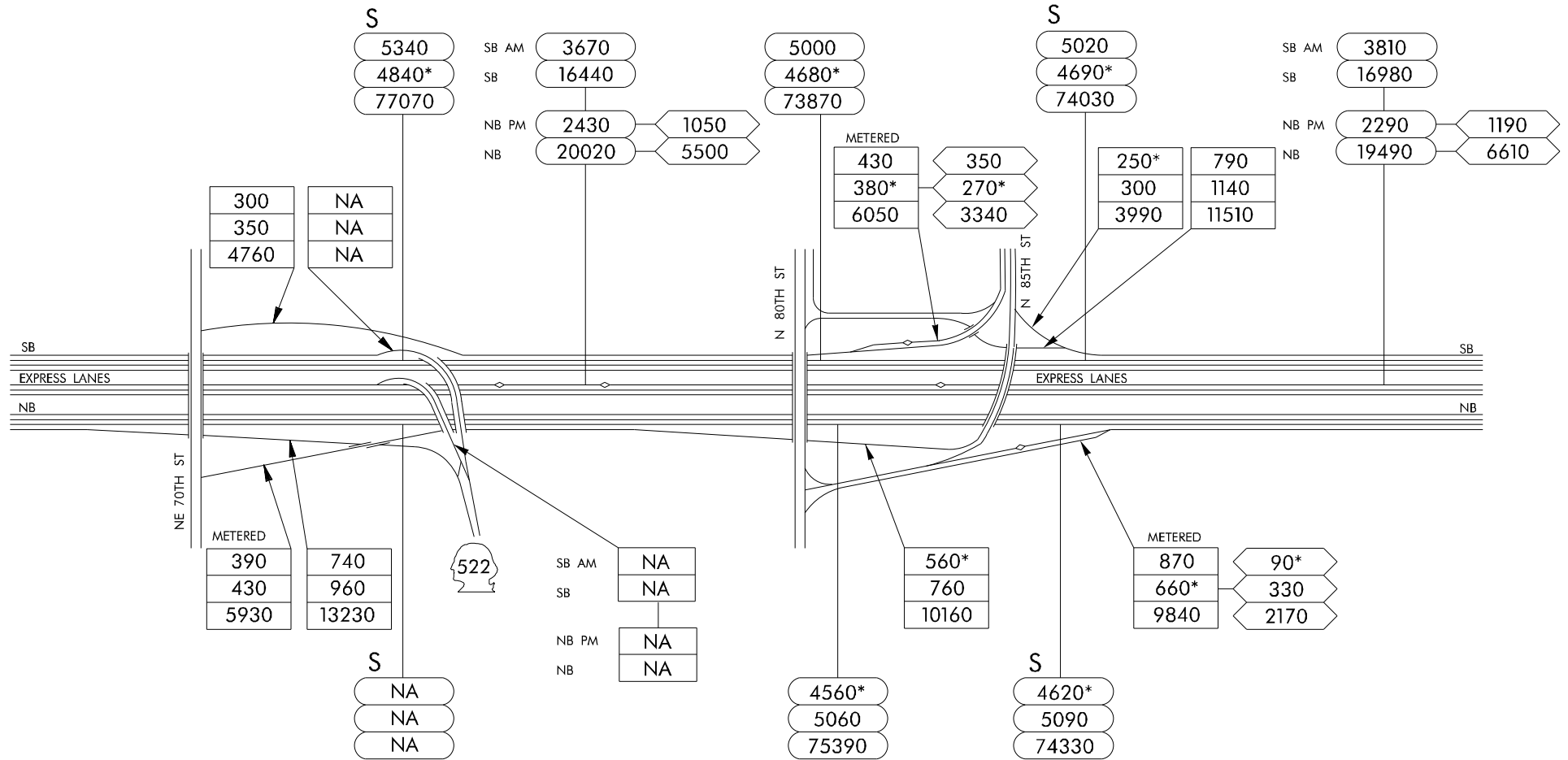
Washington State  
Department of Transportation



15  
OF  
31

EXIT 171  
NE 70TH ST  
LAKE CITY WY

EXIT 172  
NE 80TH ST  
NE 85TH ST



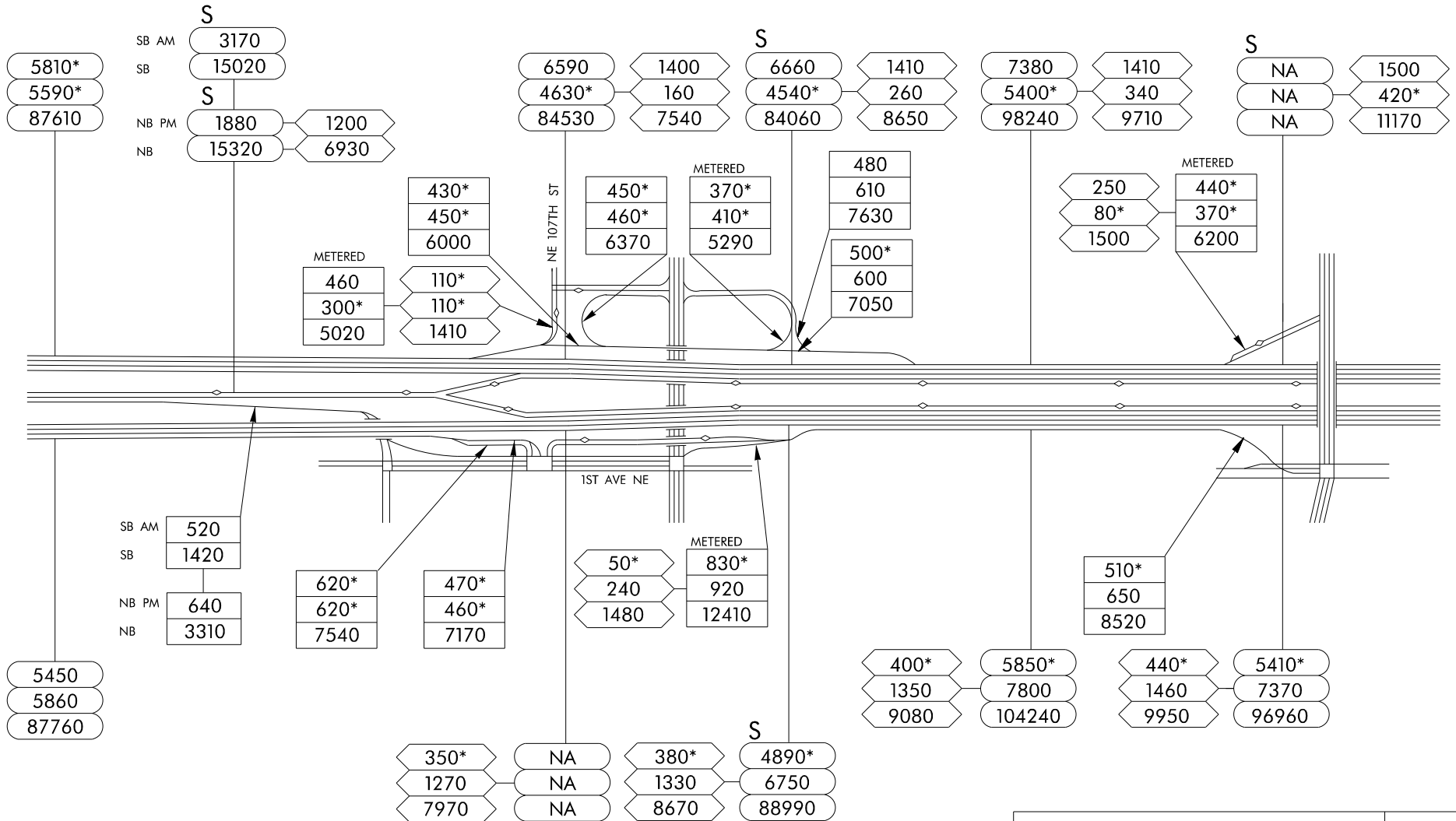
NE 92ND ST



EXIT 173  
NE NORTHGATE WY

NE 120TH ST

EXIT 174  
NE 130TH ST



Washington State  
Department of Transportation



17  
OF  
31

NE 137TH ST

EXIT 175  
SR 523  
NE 145TH ST

NE 155TH ST

METRO  
NORTH BASE

EXIT 176  
NE 175TH ST

6660  
4830\*  
88860

1460  
530\*  
12320

S  
5720\*  
4120\*  
74760

1550  
610\*  
13650

5890\*  
5000  
87100

1500  
670  
15120

S  
6210\*  
5010  
88180

1680  
720  
15340

1540  
700  
14390

5400\*  
4380  
75600

METERED  
500  
430\*  
6840

1300  
420\*  
9830

523

730\*  
1100  
12540

10  
10  
100

METRO ONLY  
50  
50  
480

METRO ONLY  
50\*  
50\*  
410

290  
90\*  
2160

480\*  
580  
6850

5TH AVE NE

650\*  
950  
12220

S

5  
5  
20

METERED  
590\*  
630\*  
8560

70\*  
250  
1810

5190\*  
6920  
93150

440\*  
1400  
9730

4490\*  
5950  
80020

440\*  
1420  
10030

5210\*  
6650  
90940

450\*  
1460  
10460

S

NA  
NA  
NA

510\*  
1640  
11930

METRO ONLY  
50  
50  
610

METRO ONLY  
40  
40  
550

EXIT TO  
NE 175TH  
ONLY

NA  
NA  
NA

450\*  
1520  
10550

4500\*  
5650  
78140

METERED  
470  
730  
8060

40\*  
240  
1310



Washington State  
Department of Transportation

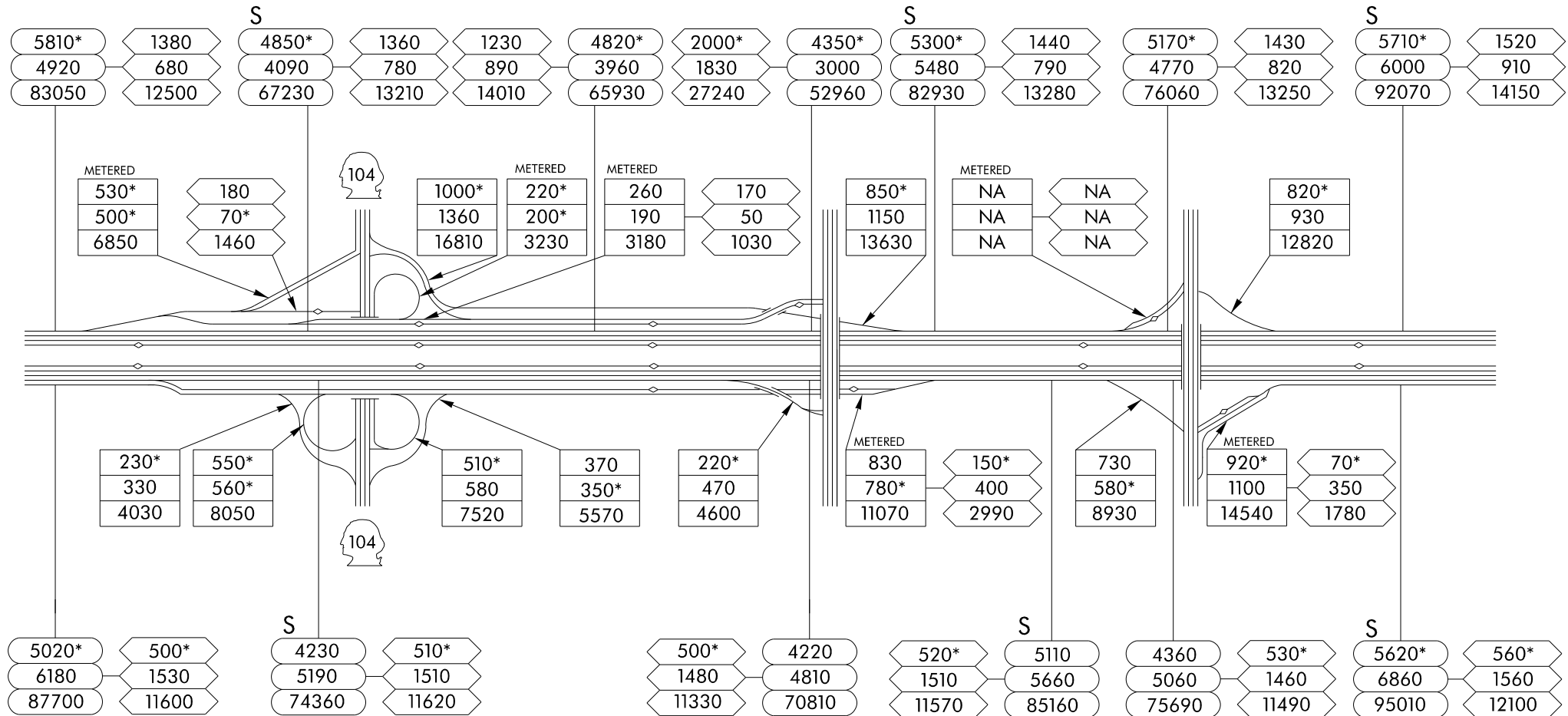


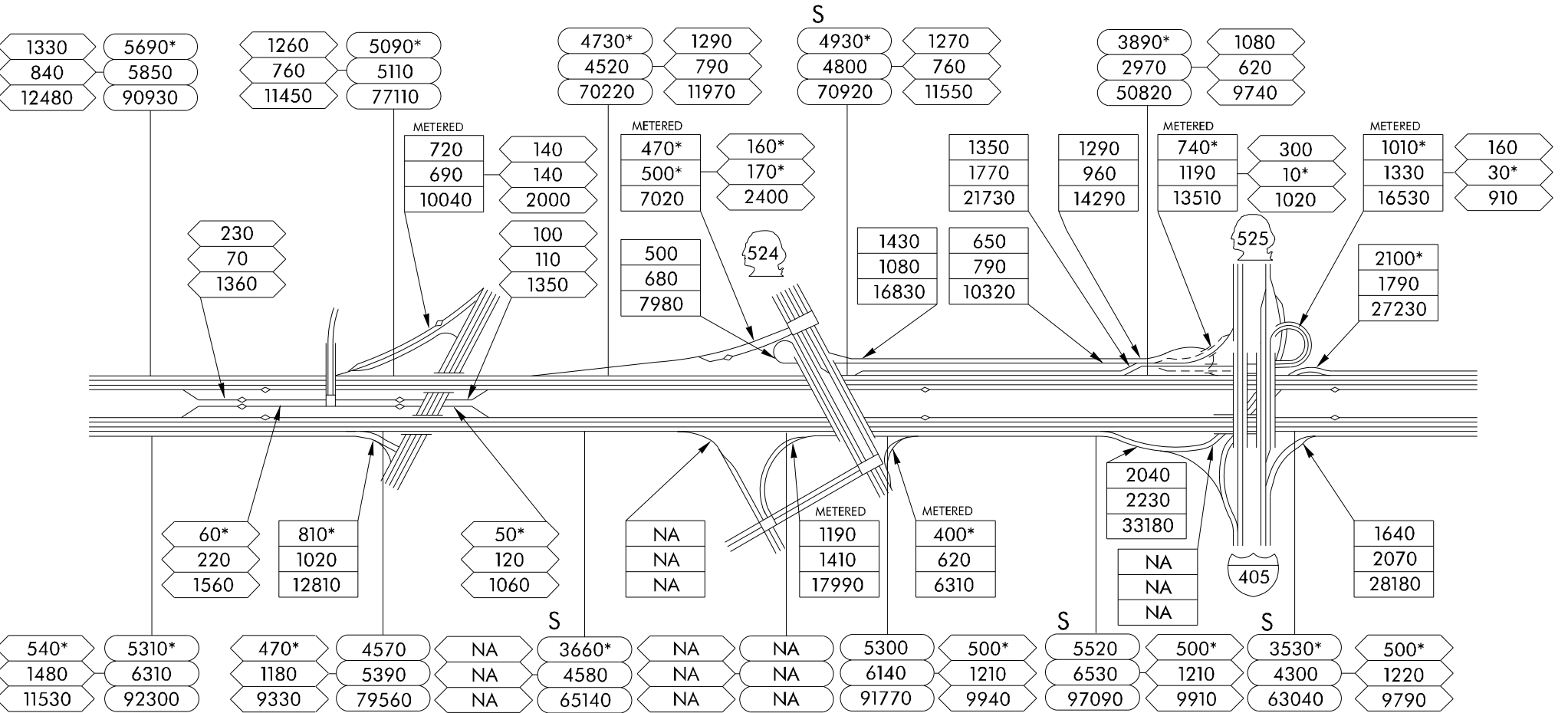
18  
OF  
31

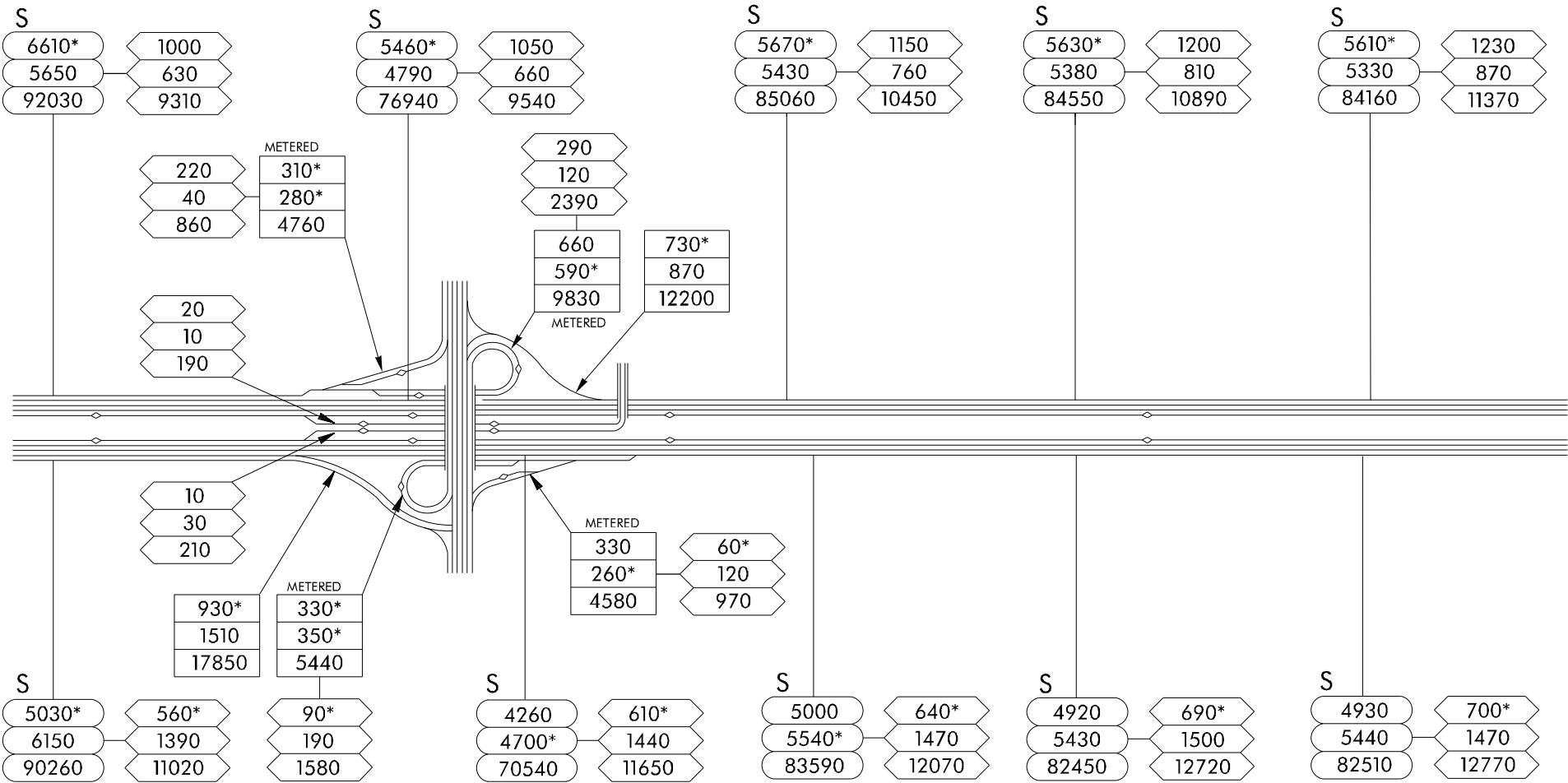


NE 195TH ST      **EXIT 177**      SR 104      **EXIT 178**      236TH ST SW      228TH ST SW      **EXIT 179**      220TH ST SW      213TH ST SW

NE 205TH ST







EXIT 186

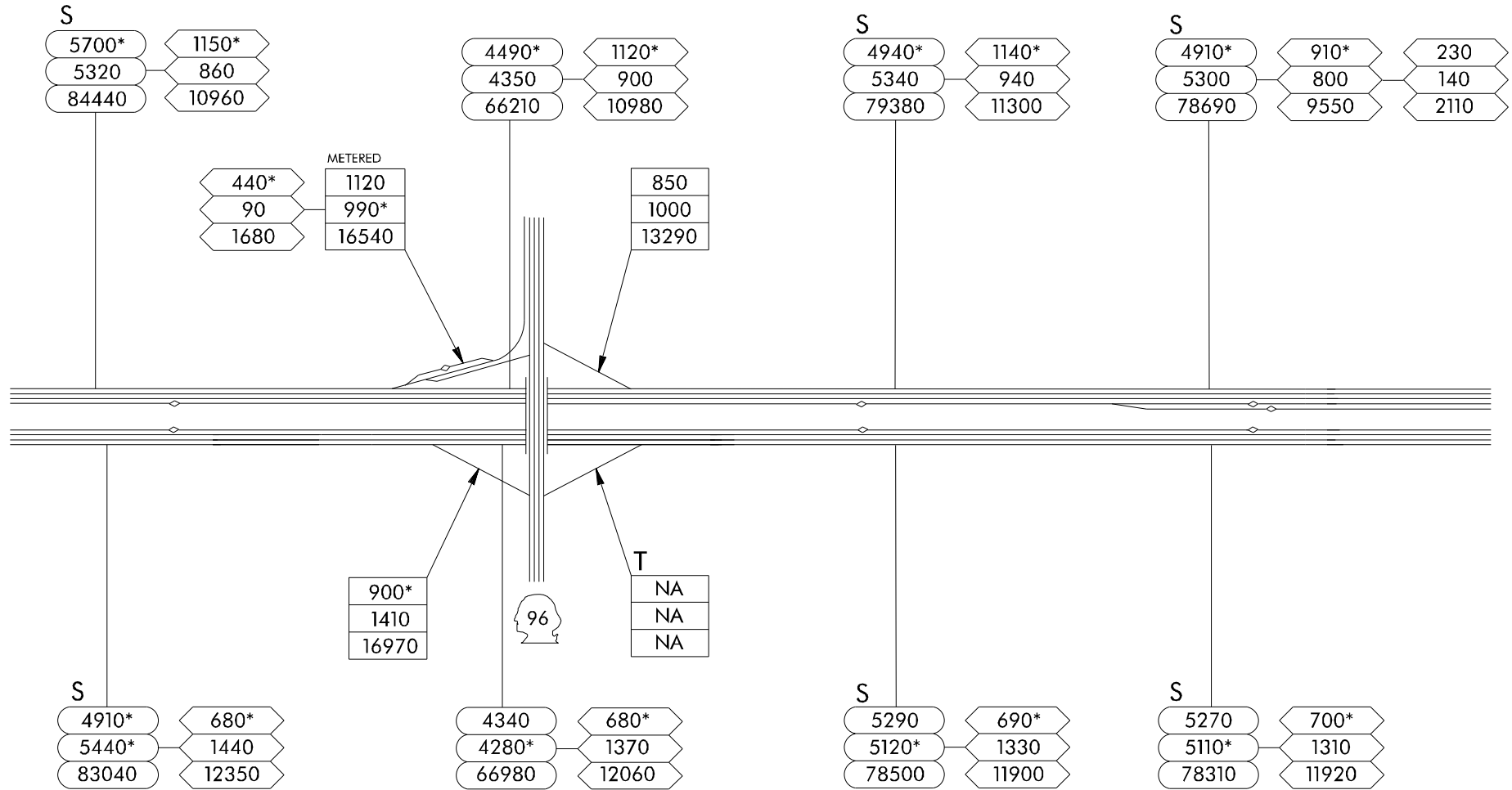
SR 96  
128TH ST SW



134TH ST SW

122ND ST SE

118TH ST SE



Washington State  
Department of Transportation



22  
OF  
31

112TH ST SE  
PARK & RIDE

106TH ST SE

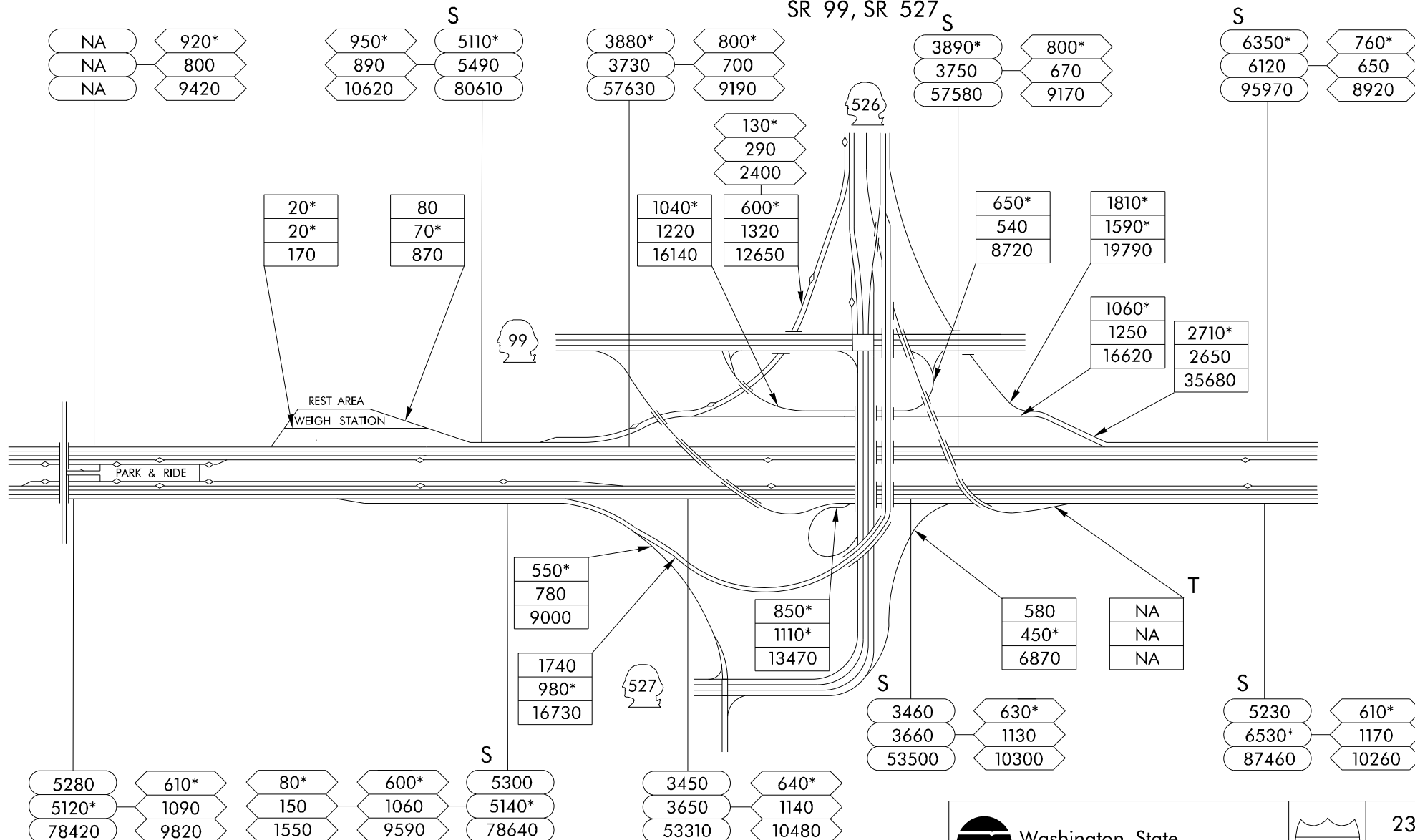
EVERETT MALL  
WAY

EXIT 189

SR 526  
SR 99, SR 527



77TH ST SE



Washington State  
Department of Transportation



23  
OF  
31

73RD ST SE

S

6470*	760*
6060*	650
97360	8960

LEXINGTON AVE SE

S


6500*	770*
6120*	660
98080	9160

LINCOLN ST



S

6400*	770*
6040	650
95990	9140



S

5460	640*
6800*	1310
90560	11170

S

5360	630*
6610*	1360
88740	11260

S

5300	620*
6460*	1390
87370	11450



Washington State  
Department of Transportation



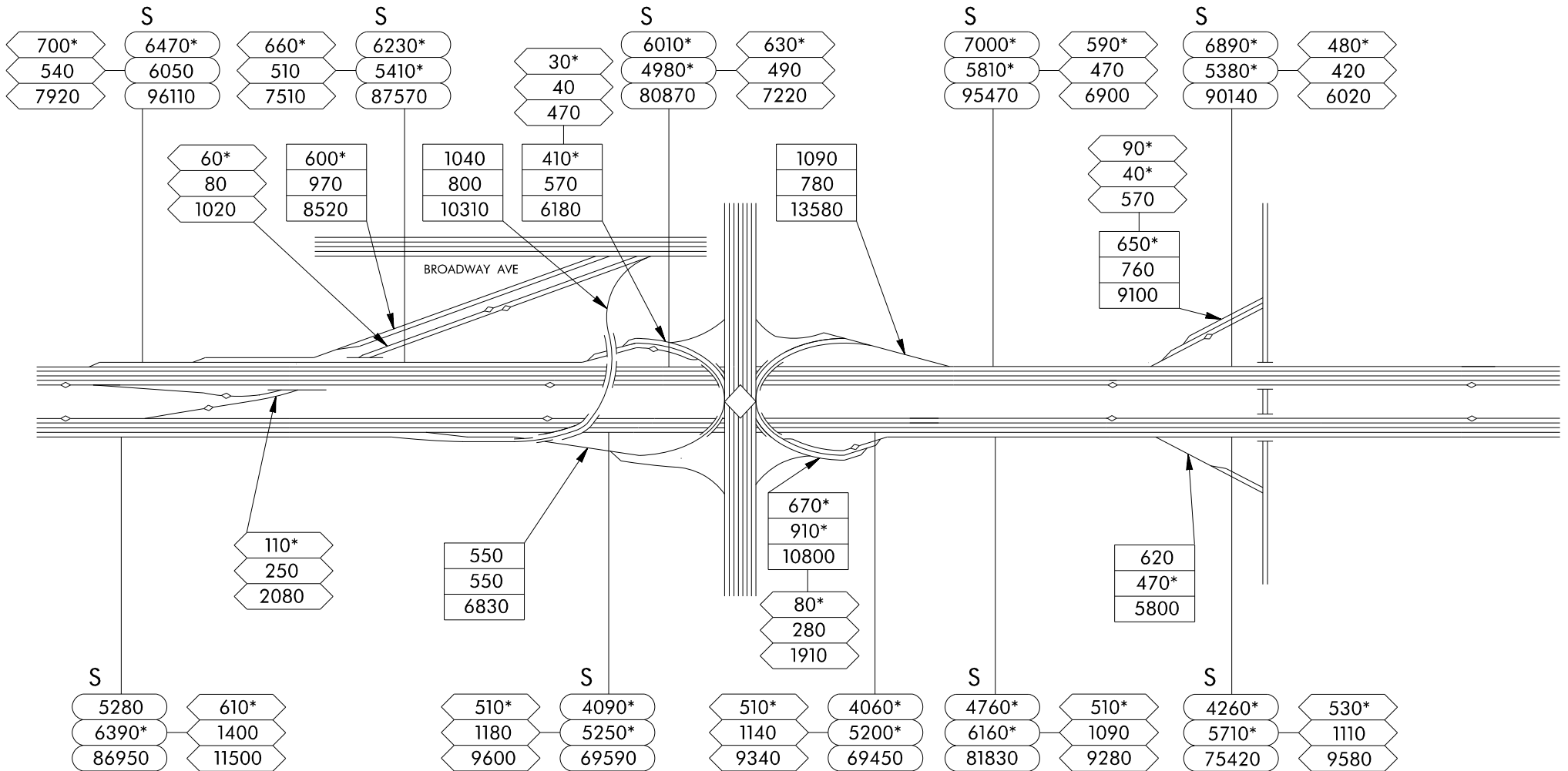
24  
OF  
31

49TH ST SE

EXIT 192  
41ST ST SE

36TH ST SE

EXIT 193  
PACIFIC AVE



Washington State  
Department of Transportation

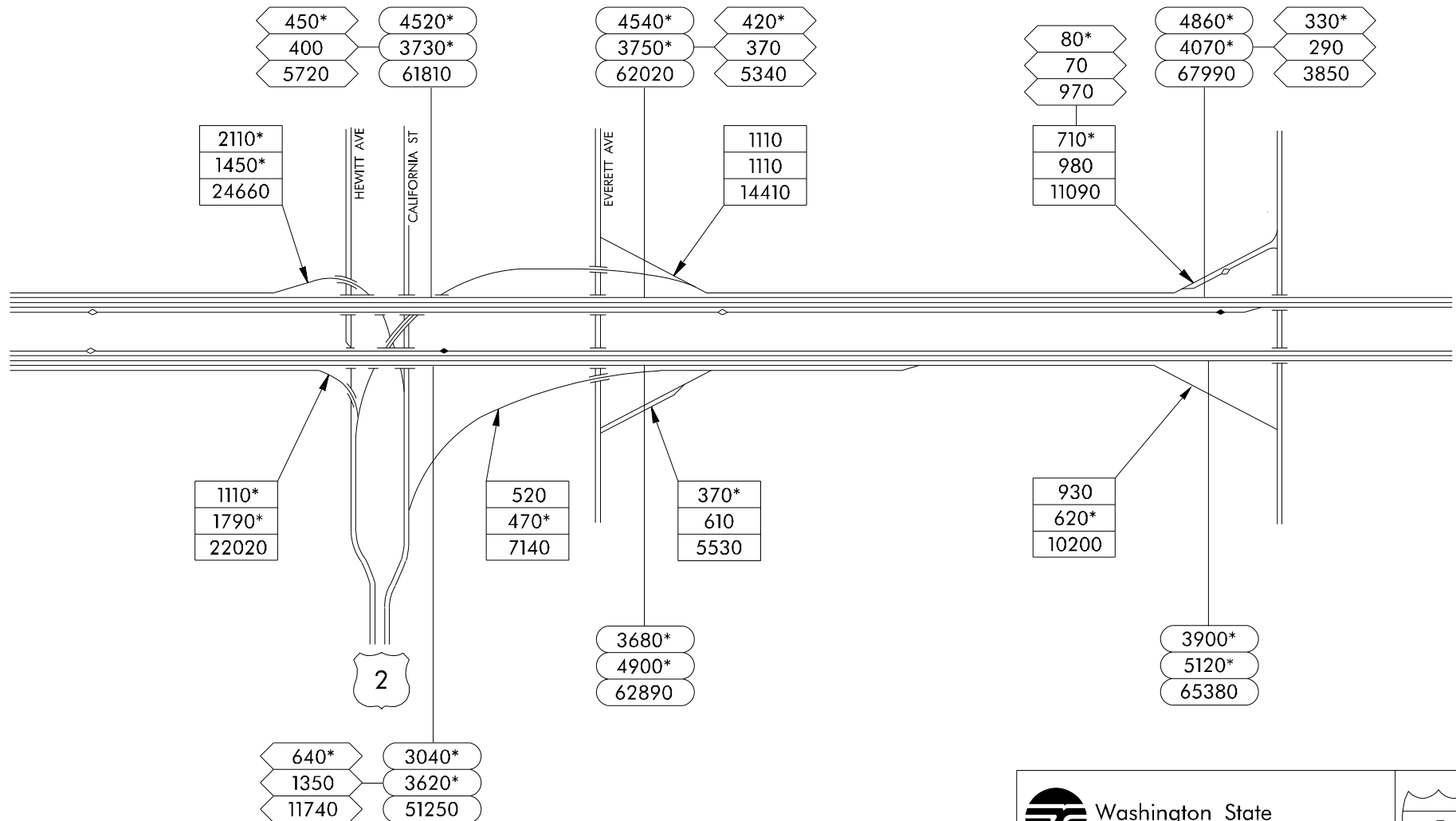


25  
OF  
31



EXIT 194  
US 2  
EVERETT AVE

EXIT 195  
GRAND AVE  
MARINE VIEW DR



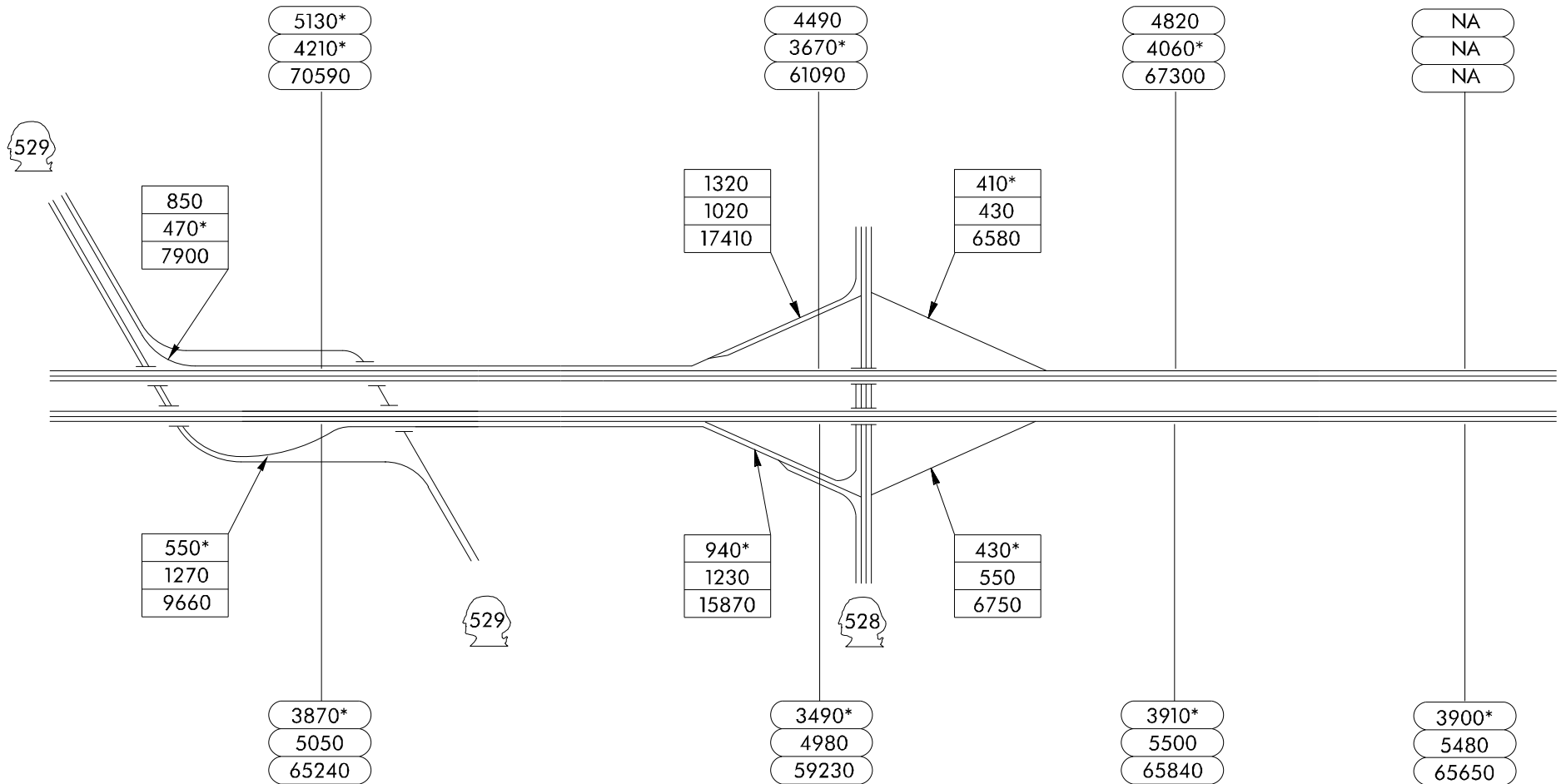


EXIT 198  
SR 529

EXIT 199  
SR 528  
4TH ST

70TH ST NE

79TH ST NE



Washington State  
Department of Transportation



27  
OF  
31

EXIT 200

88TH ST NE  
QUIL CEDA WAY

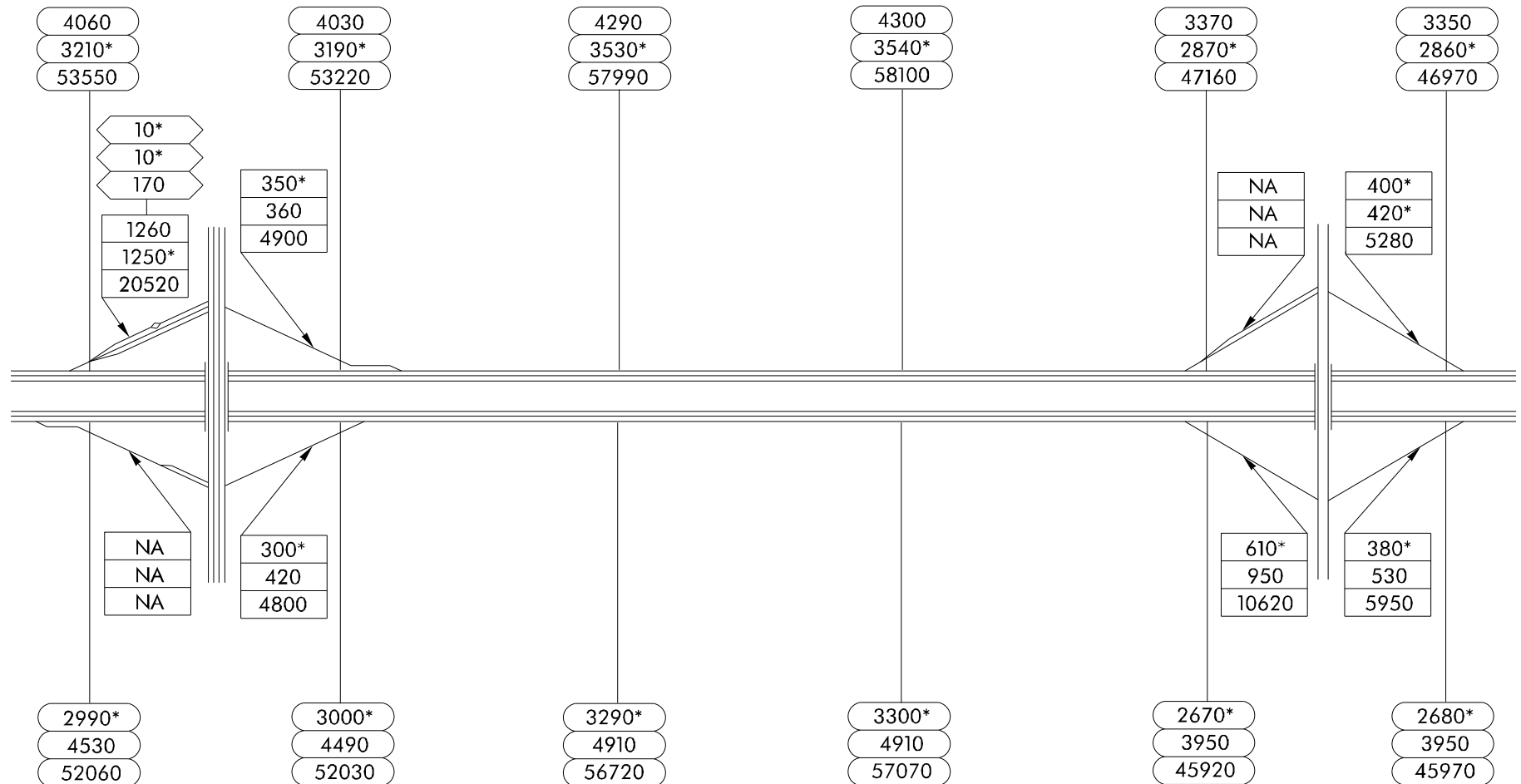
98TH ST NE

105TH ST NE


EXIT 202



116TH ST NE



Washington State  
Department of Transportation



28  
OF  
31



127TH ST NE

136TH ST NE

144TH ST NE

152ND ST NE

160TH ST NE


3590  
3260\*  
52180

3580  
3250\*  
52040

3610  
3280\*  
52650

3590  
3250\*  
52110

3780  
3210\*  
52340



3050\*  
4460  
51870

3050\*  
4470  
51970


3040\*  
4460  
51790

3040\*  
4460  
51780

3180\*  
4590  
54280



Washington State  
Department of Transportation



29  
OF  
31

EXIT 206

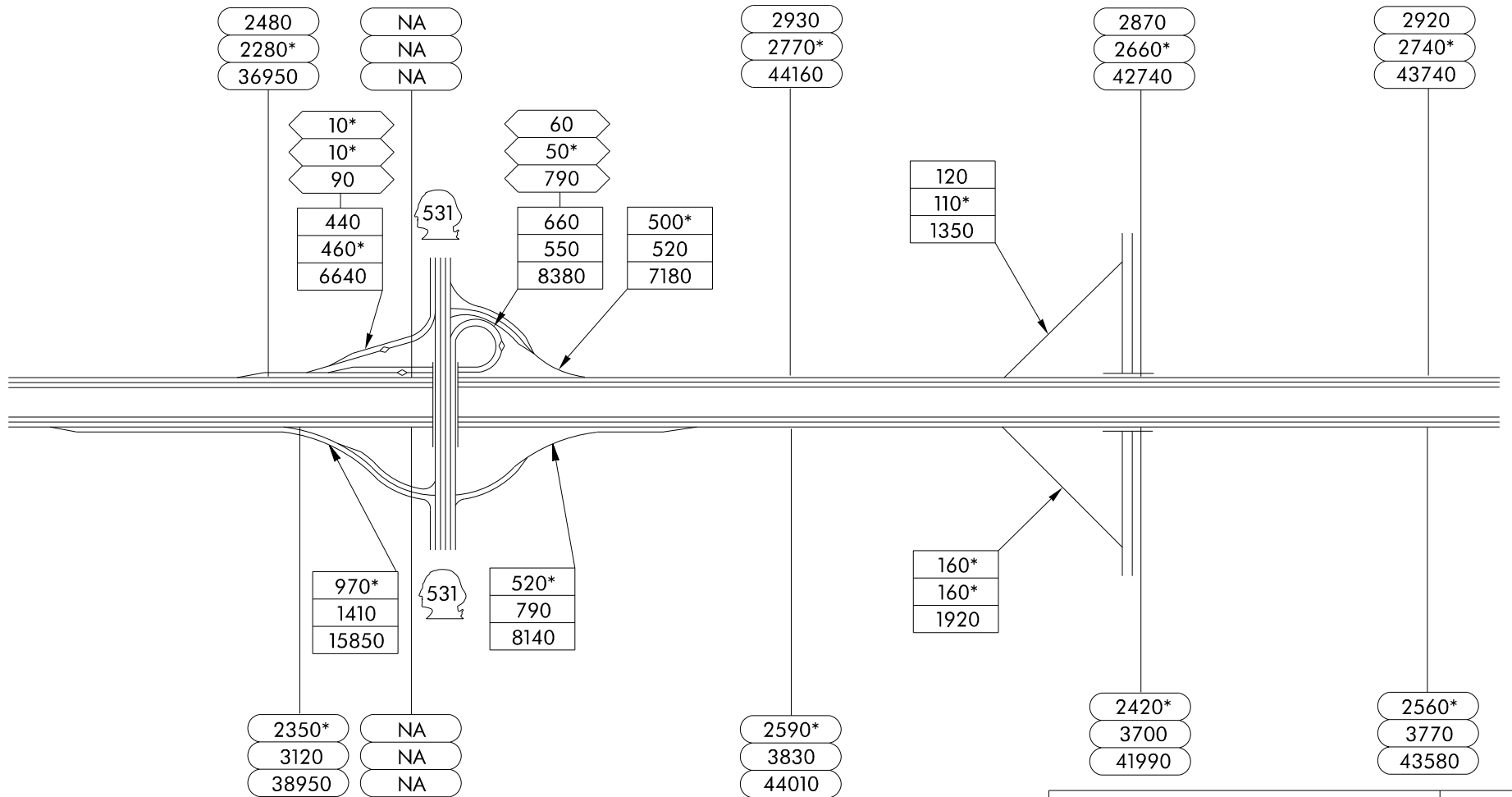
SR 531  
172ND ST NE  
(SMOKEY PT)

180TH ST NE


189TH PL NE



200TH ST NE



Washington State  
Department of Transportation



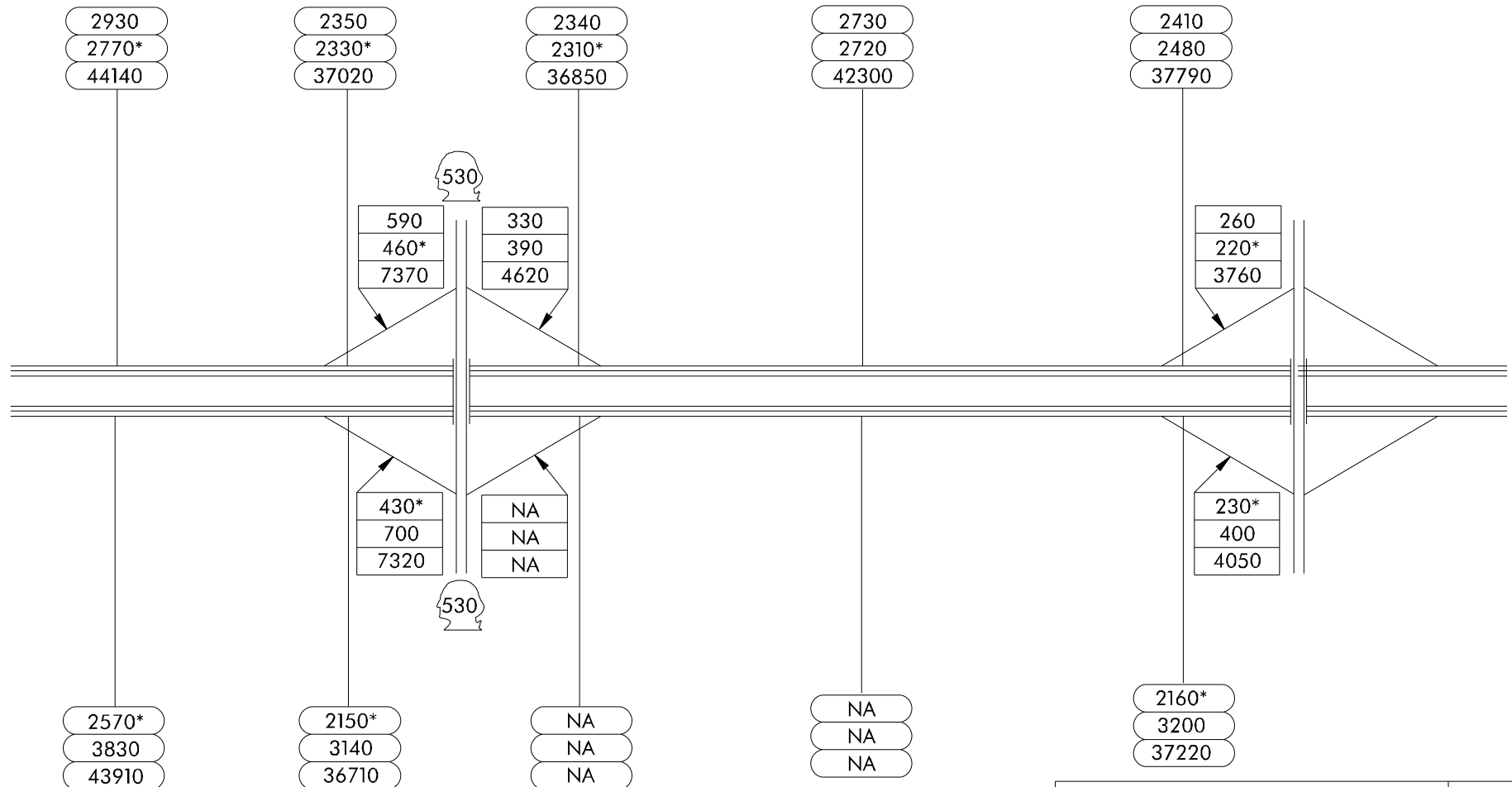
30  
OF  
31

204TH ST NE


EXIT 208  
SR 530  
PIONEER HWY

STILLAGUAMISH  
RIVER

236TH ST NE



Washington State  
Department of Transportation

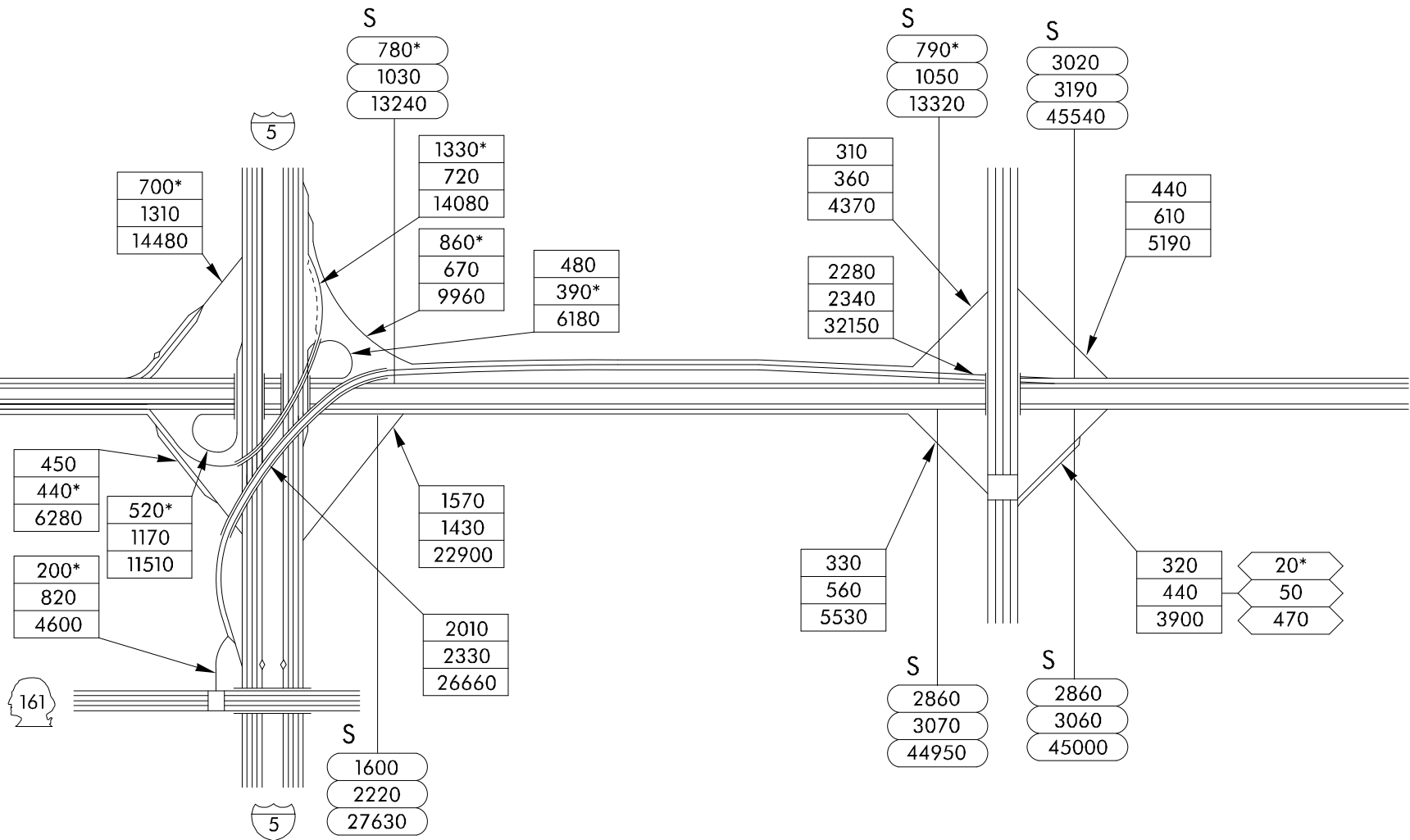


31  
OF  
31



I-5

WEYERHAEUSER WAY S  
32ND AVE S



Washington State  
Department of Transportation



1  
OF  
7



42ND AVE S

Peasley Canyon Rd

WEST VALLEY HWY SR 167

S  
3490  
3700  
51050

S  
3460  
3700  
50990

S  
2540  
2640  
35540

360\*  
610  
5940

290  
330  
3690

920  
1130  
15360

590  
610  
9200

880\*  
520\*  
9900

590\*  
620  
9800

670\*  
690\*  
9510

810  
690\*  
12070

320  
340  
4940

380\*  
390  
5820

900  
750\*  
13120

590  
670  
9000

S  
3290  
3580  
51220

S  
3190  
3510  
49430

S  
2570  
2890  
39800



Washington State  
Department of Transportation



2  
OF  
7



"C" ST

"A" ST

AUBURN WY  
SR 164

"V" ST

S  
2770  
2470  
37480

260  
370  
4070  
910  
740  
11090  
400\*  
290  
4030

S  
2080  
1850  
25910

164

960  
880  
15230

360  
580  
6310

S  
2330  
2420  
31350

140\*  
380  
3080

700  
560\*  
8490

890\*  
1150  
16390

490  
420  
6000

S  
NA  
NA  
NA

164

S  
NA  
NA  
NA

S  
1840  
2440  
29690



Washington State  
Department of Transportation

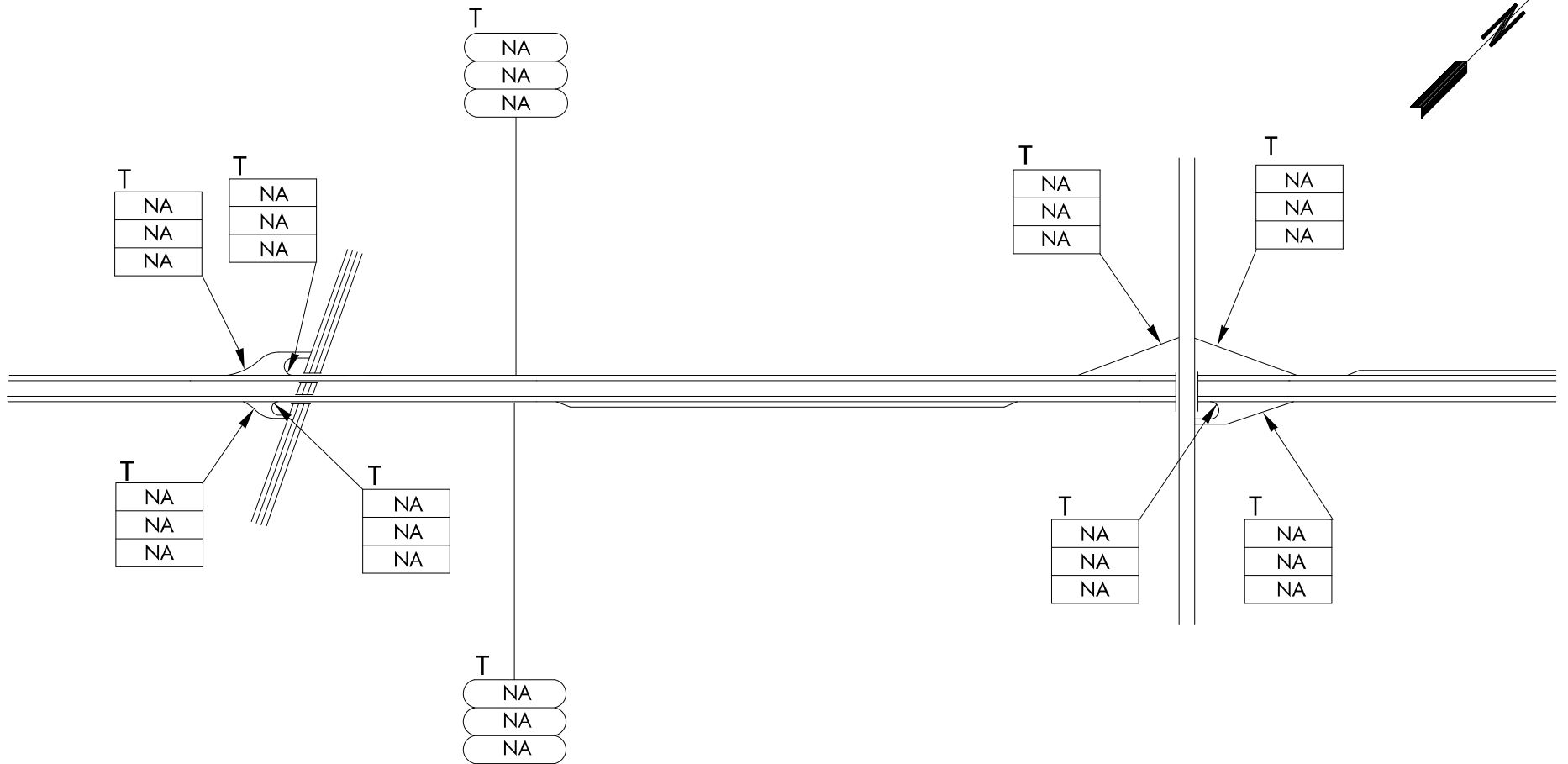
18

3  
OF  
7



AUBURN-  
BLACK DIAMOND RD

SE 304TH ST



Washington State  
Department of Transportation




4  
OF  
7

SE 272ND ST  
SR 516

180 AVE SE

SE 256TH ST

SE 252ND ST



S  
1120  
1850  
19060

S  
1020  
2020  
19970

T  
NA  
NA  
NA

516

T  
NA  
NA  
NA

T  
NA  
NA  
NA

T  
NA  
NA  
NA

T  
NA  
NA  
NA

516

T  
NA  
NA  
NA

T  
NA  
NA  
NA

T  
NA  
NA  
NA

S  
1470  
1300  
18740

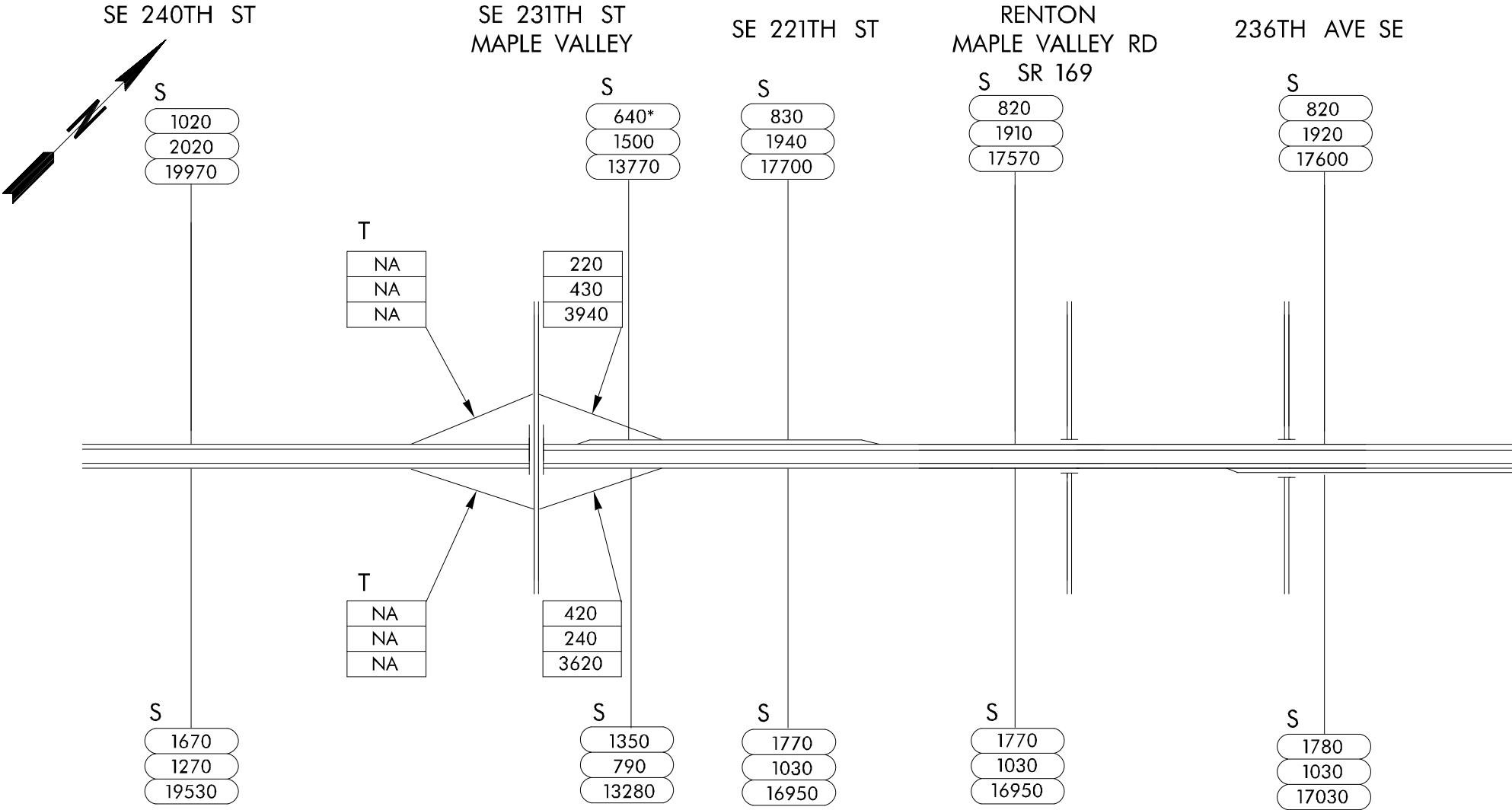
S  
1670  
1260  
19460



Washington State  
Department of Transportation



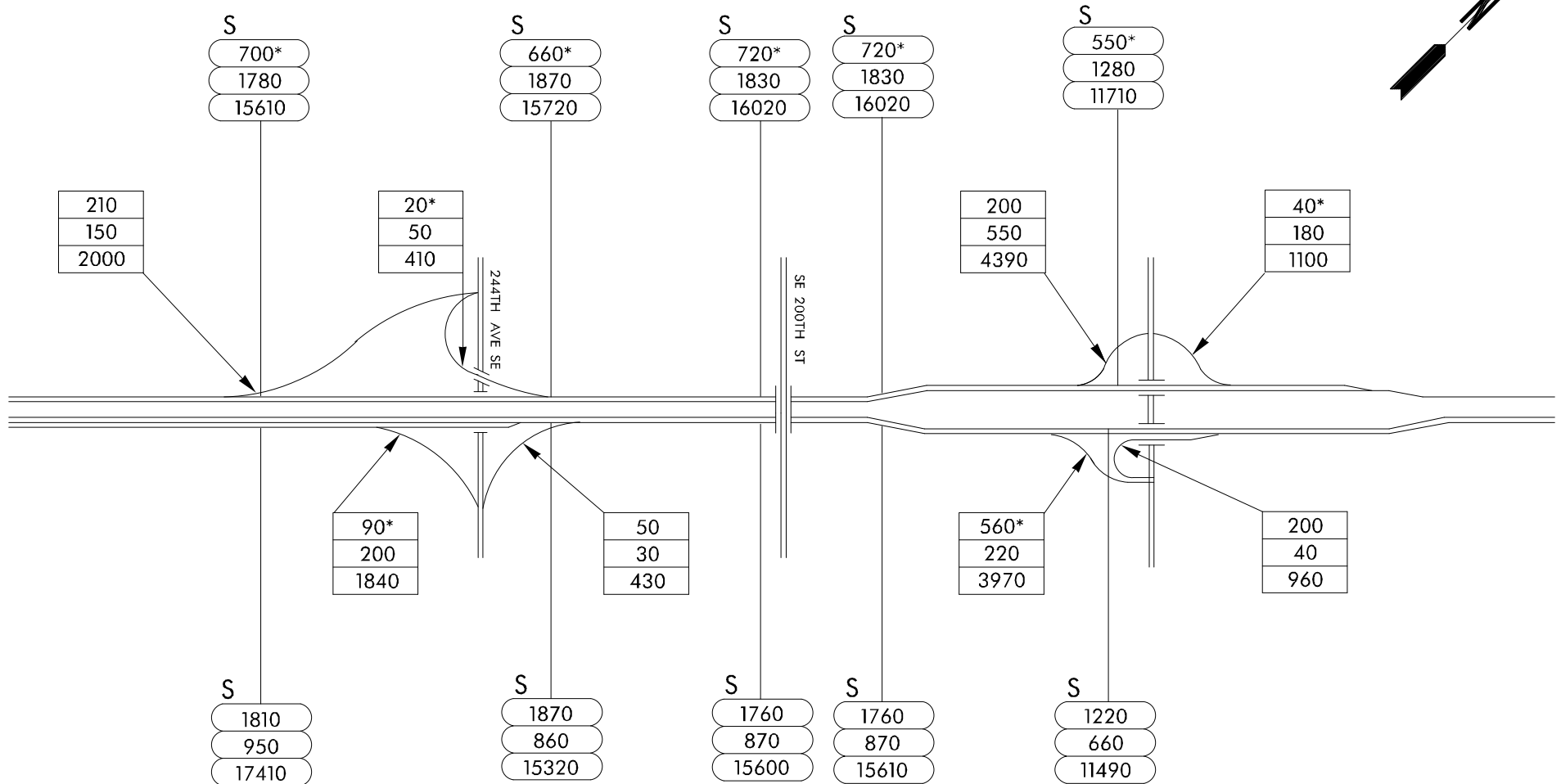

5  
OF  
7



244TH AVE SE

SE 200TH ST

ISSAQUAH-HOBART RD



Washington State  
Department of Transportation



7  
OF  
7

EXIT 2B\2C

I-5

S NORMAN ST

S

5440  
3750  
62260

2530  
1870  
28990

2890  
1920  
33030

NA  
NA  
NA

TRANSIT  
ONLY IN AM  
320  
1020

370  
190\*  
3450

METERED  
430\*  
540  
6850

SB CD

NB CD

S DEARBORN ST

1120  
720  
11120

S ATLANTIC ST

T  
NA  
NA  
NA

T  
NA  
NA  
NA

70  
330  
1970

TRANSIT  
ONLY IN PM

METERED  
570\*  
650\*  
9330

AIRPORT WAY S

NA  
NA  
NA

2190  
2880  
35690

190\*  
150\*  
2030

1410  
1080  
16450

S

4610  
5450  
68160

2300  
3100  
39150



Washington State  
Department of Transportation



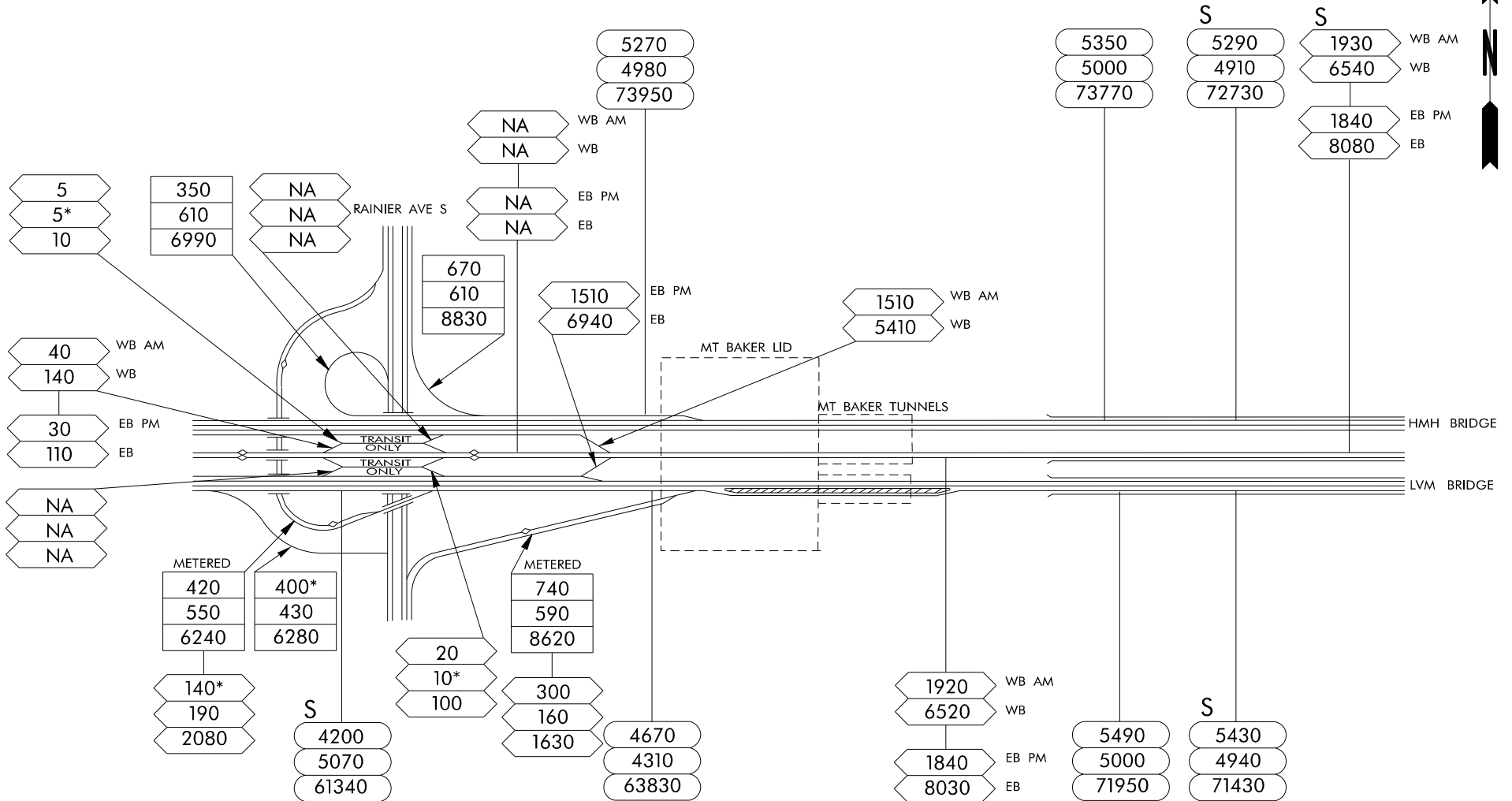
1  
OF  
11

EXIT 3A\3B  
RAINIER AVE S


23RD AVE S

35TH AVE S

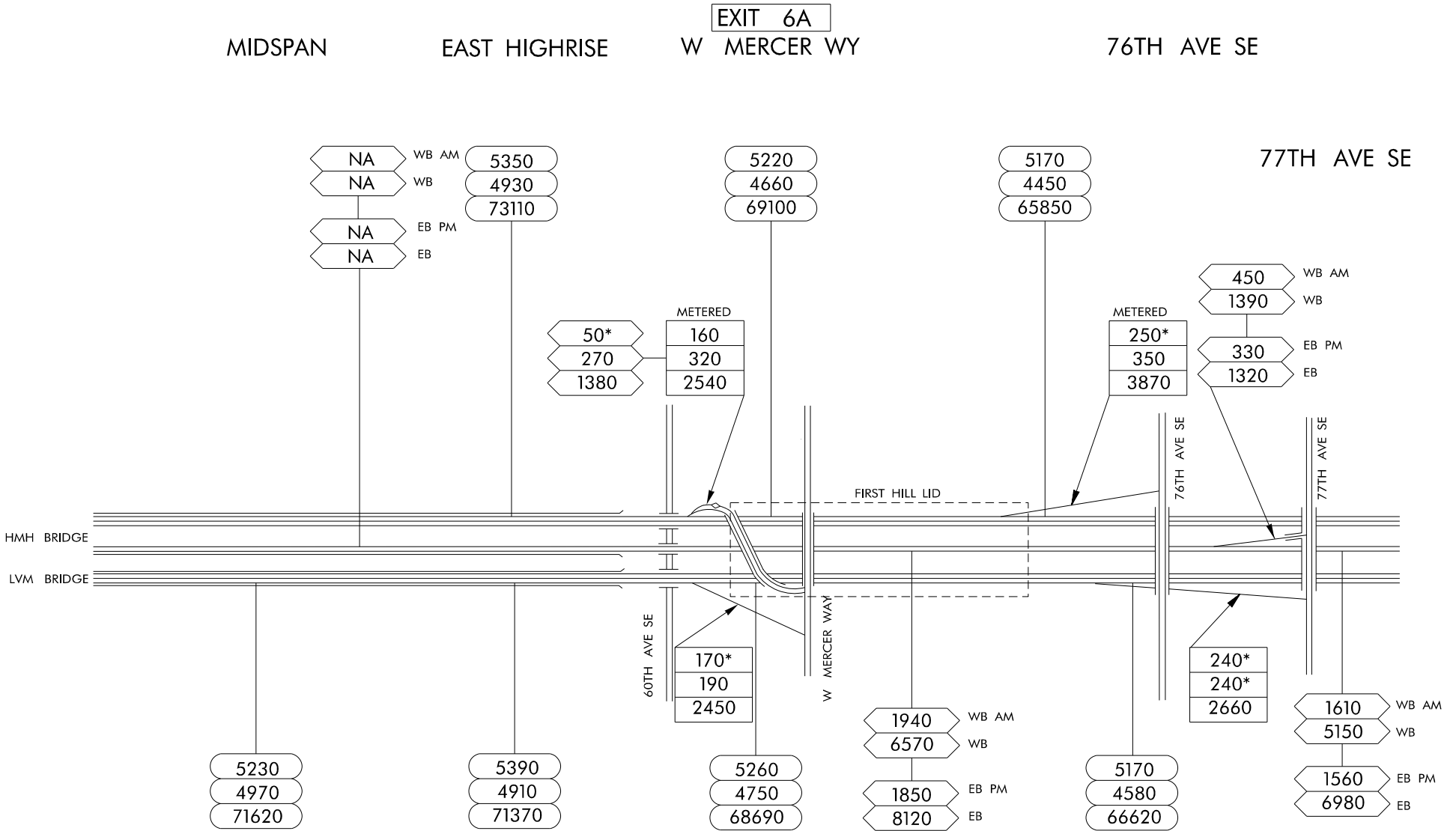
WEST HIGHRISE




Washington State  
Department of Transportation



2  
OF  
11



Washington State  
Department of Transportation



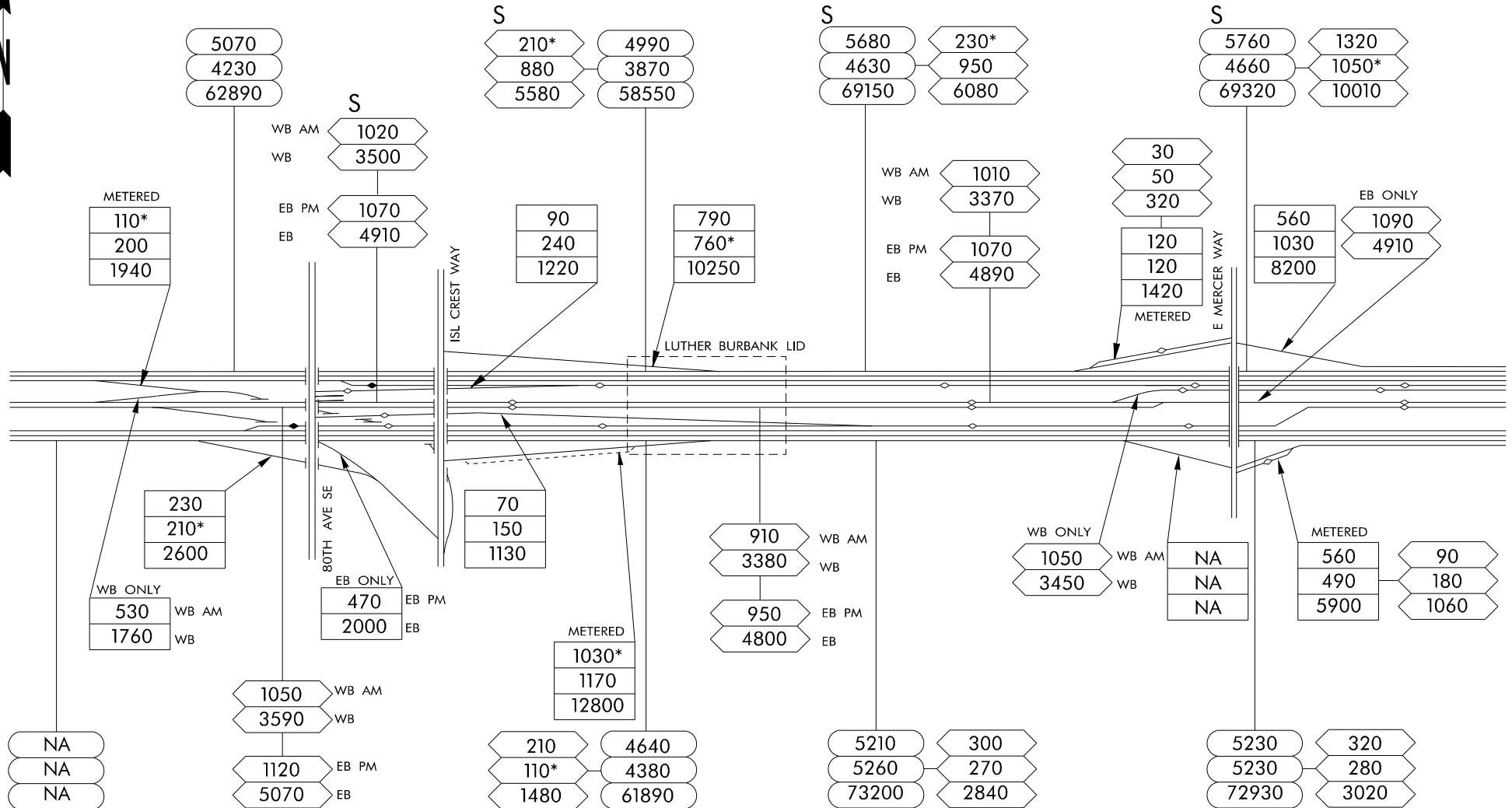
3  
OF  
11




EXIT 7\7B  
ISL CREST WY

SHOREWOOD  
DRIVE

EXIT 8  
E MERCER WY



Washington State  
Department of Transportation



4  
OF  
11

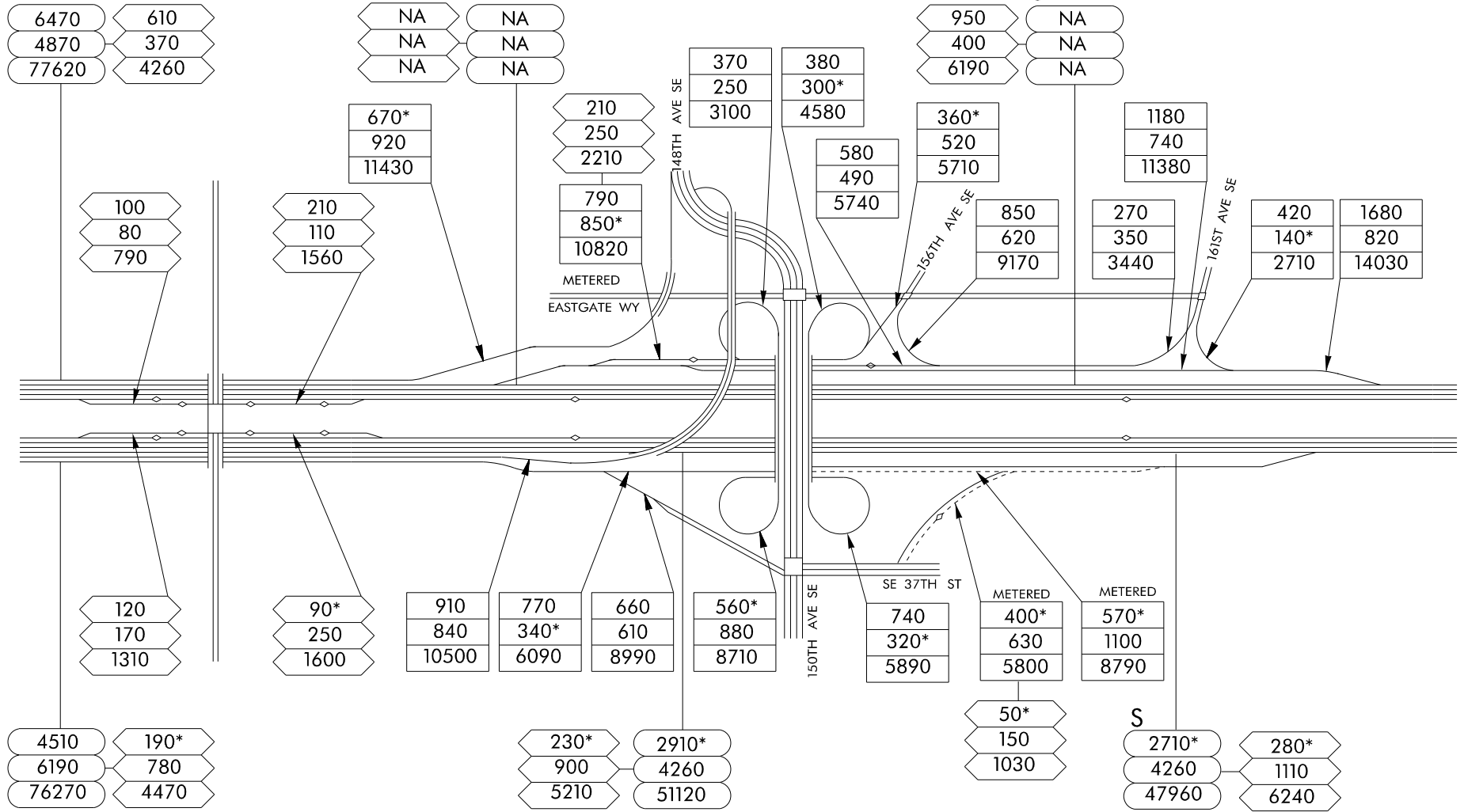





142ND PL SE  
PARK & RIDE  
DIRECT ACCESS

EXIT 11A\B  
148TH AVE SE  
150TH AVE SE

EXIT 11  
161ST AVE SE  
S



Washington State  
Department of Transportation



6  
OF  
11



164TH AVE SE

169TH AVE SE

EXIT 13  
W LAKE SAMMAMISH PKWY  
NEWPORT WAY

193RD AVE SE

S

5890  
3730\*  
65540

1150  
410  
6740

1060  
420  
6820

5870  
3700\*  
65220

1040  
420  
6800

4970  
3290  
57120

5190  
3460  
58780

1050  
430  
6960

5370  
3640  
62960

1060  
440  
7100

230  
30  
890

810  
420\*  
7220  
METERED

450  
510  
5570

380\*  
800  
7190

400  
700  
6130

S

3650\*  
5820  
63300

260\*  
1050  
5950

300\*  
1150  
6720

3630\*  
5640  
62270

300\*  
1120  
6560

3270\*  
5030  
55390

3250\*  
5040  
55360

300\*  
1070  
6480

3620\*  
5710  
62250

310\*  
1300  
7360



Washington State  
Department of Transportation



7  
OF  
11



200TH AVE SE

EXIT 15  
SR 900  
RENTON-  
ISSAQUAH RD SE

12TH AVE NW

EXIT 17  
FRONT ST  
& E LAKE SAMM

EXIT 18  
E SUNSET WY  
& HIGHLANDS DR NE

S

S

S

S

1030	5380	3620	1440
410	3690	2140*	460
6820	63370	39070	8760

220	260	2840
1060	840*	10790

METERED

METERED

430*	210
420*	160
5870	2240

190*
190*
2550

5080
2900
50520

260
50
1290

METERED

1150
880*
14200

600
490*
6720

3940	4600	3130
2070	2550	1800
35970	43310	30850

METERED

1070	350
700	90
10930	1580

1420*
1810
21670

30*
30
400



NA
NA
NA

3850*
6720
68140

2400*
4940
45900

2760*
5540
51860

790*
1240
13710

370*
600
5460

1950*
4280
37920

1380*
2770
25340

110*
330
2380

480*
1300
10340

1790*
3670
32100

230*	360
480	330
4220	4240



Washington State  
Department of Transportation



8  
OF  
11



246TH AVE SE

256TH AVE SE

EXIT 20  
HIGHPOINT RD  
S 270TH AVE

S  
3580  
2030  
35020

S  
NA  
NA  
NA

T  
NA  
NA  
NA

T  
NA  
NA  
NA

HIGHPOINT RD  
S 270TH AVE

T  
NA  
NA  
NA

T  
NA  
NA  
NA

S  
1980\*  
3940  
35470

S  
NA  
NA  
NA



Washington State  
Department of Transportation



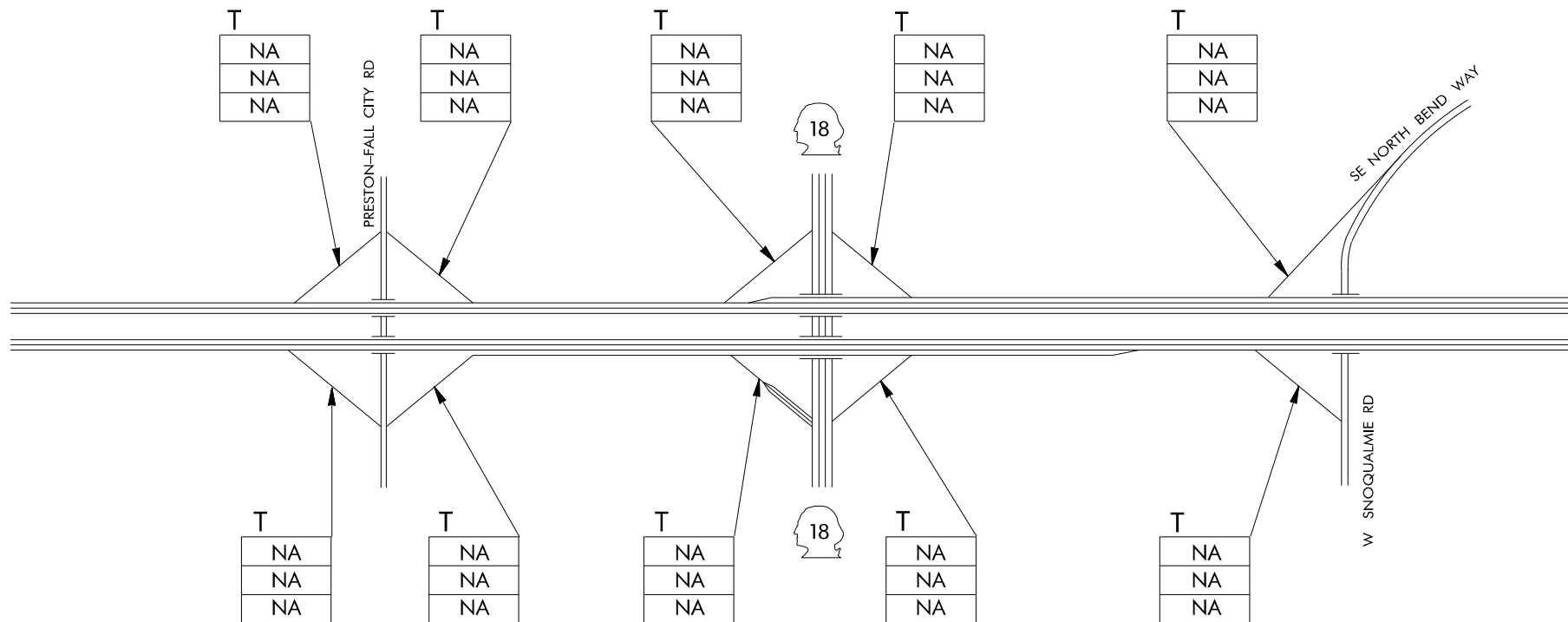
9  
OF  
11



EXIT 22  
PRESTON-  
FALL CITY RD

EXIT 25  
SR 18

EXIT 27  
SE NORTH BEND WAY

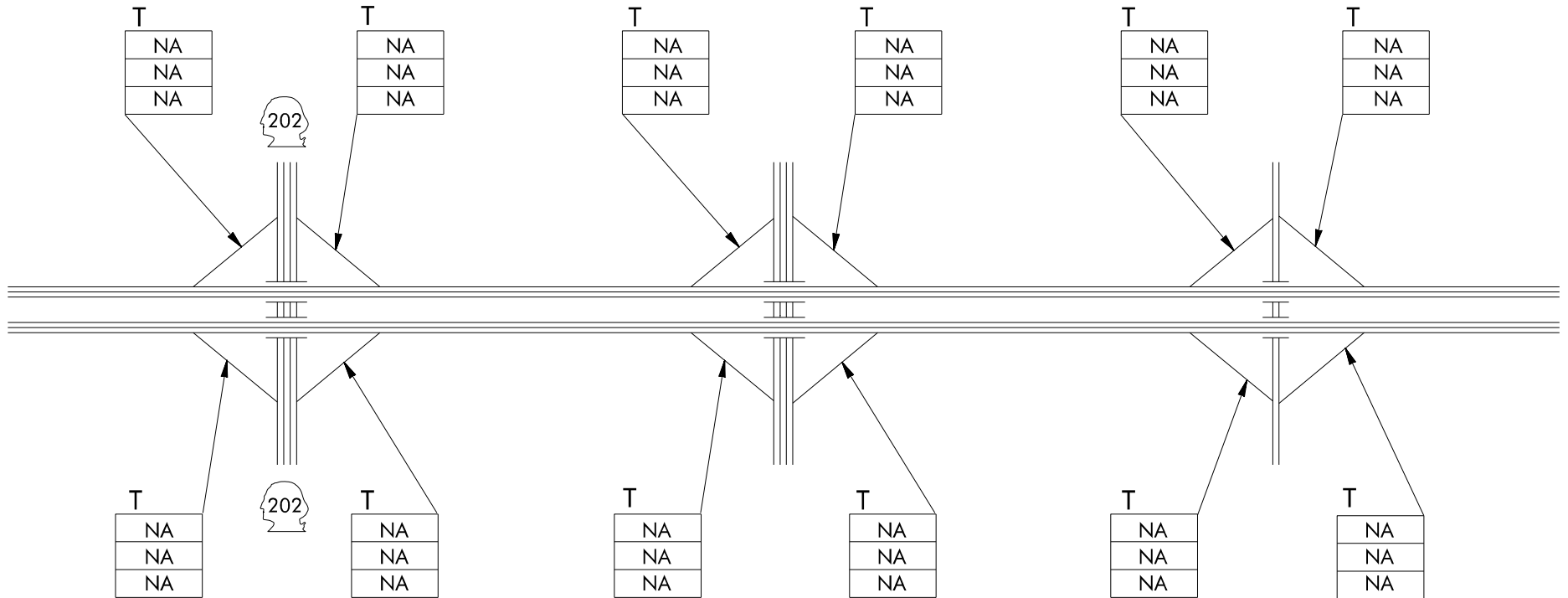





EXIT 31  
SR 202

EXIT 32  
436TH AVE SE

EXIT 34  
EDGEWICK ROAD



Washington State  
Department of Transportation



11  
OF  
11



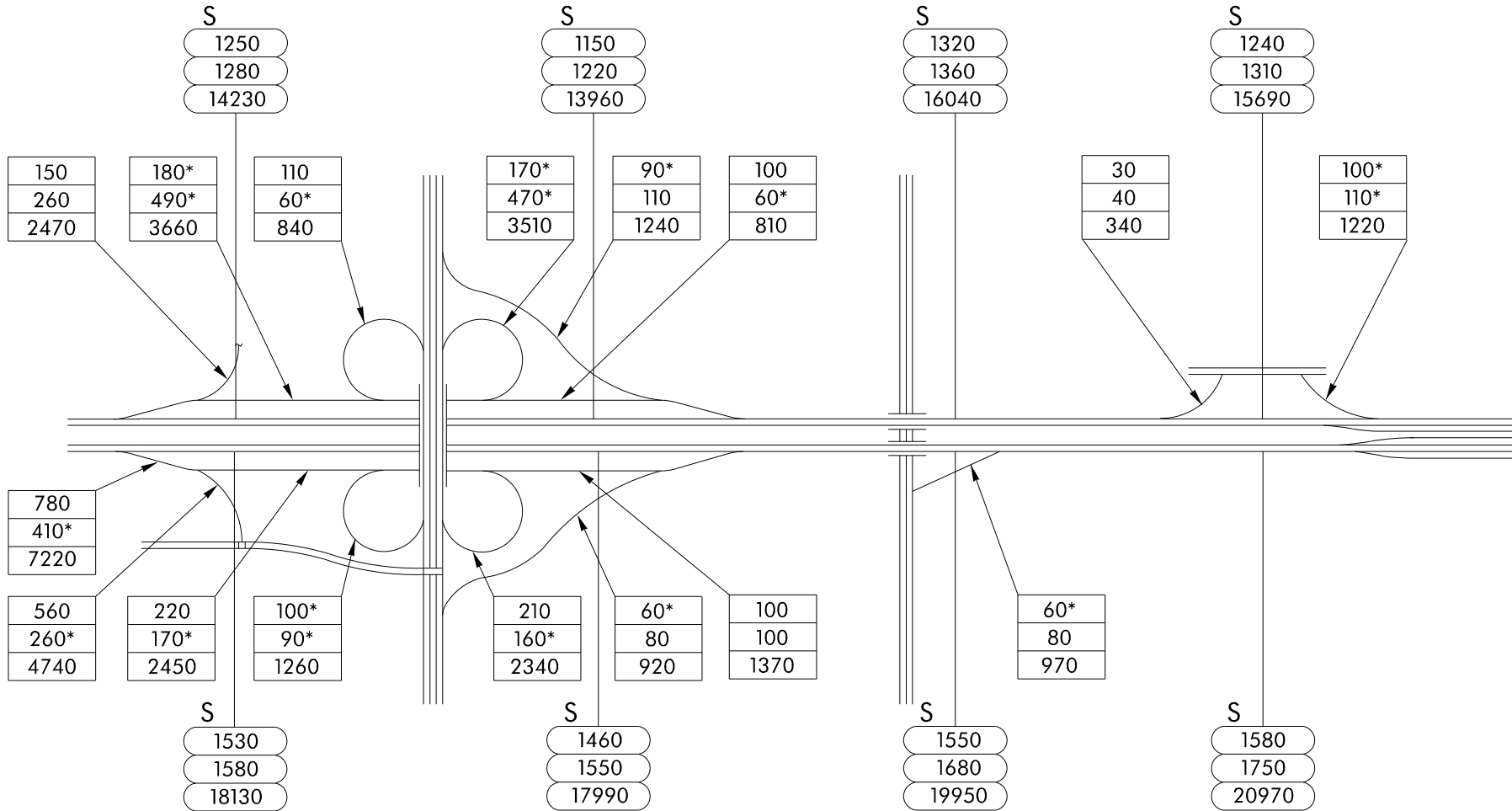




DES MOINES MEMORIAL DR  
14TH AVE S

S CLOVERDALE ST

S KENYON ST



Washington State  
Department of Transportation

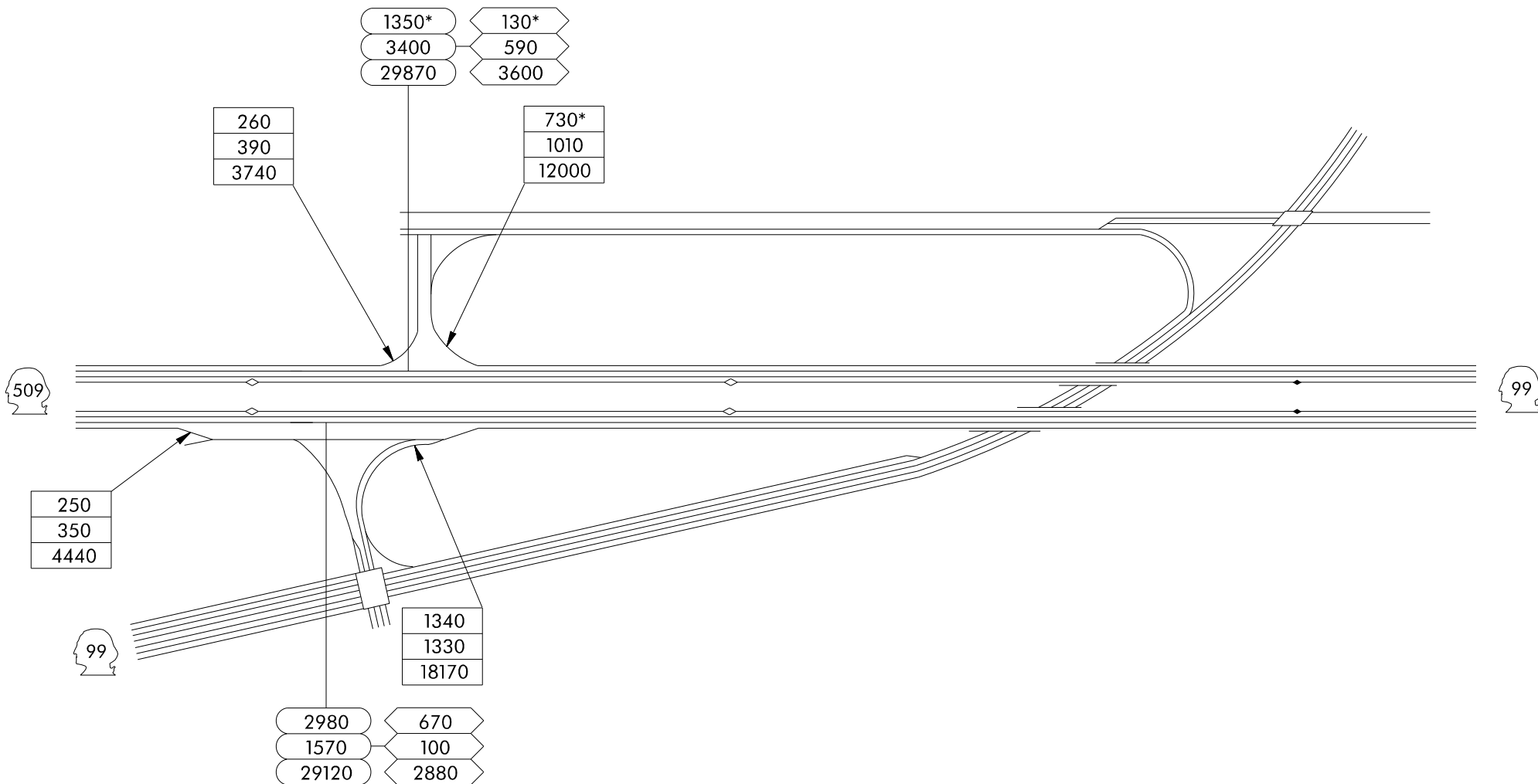


2  
OF  
3

SR 509  
S HOLDEN ST



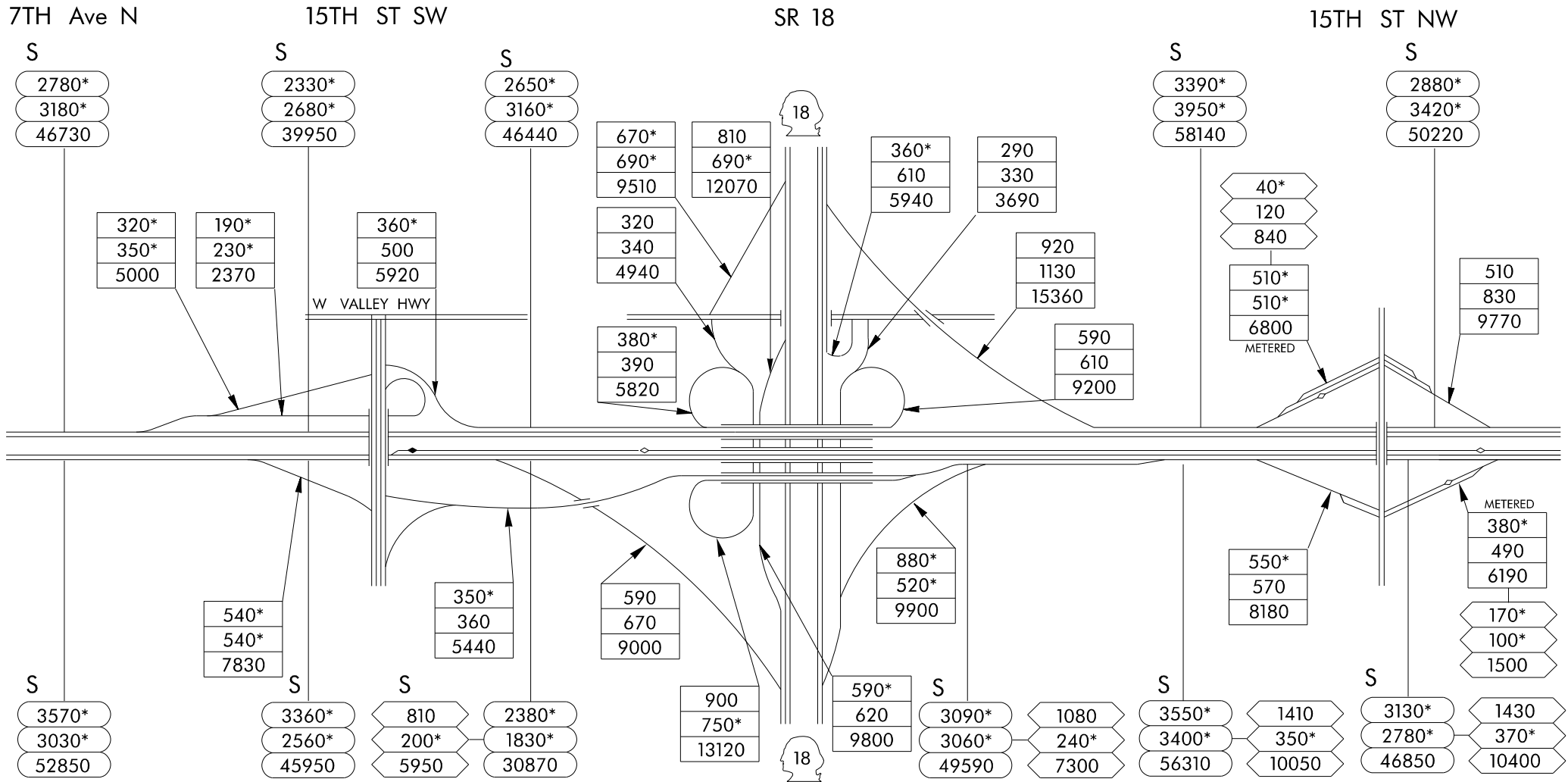
1ST AVE BRIDGE S



Washington State  
Department of Transportation



3  
OF  
3





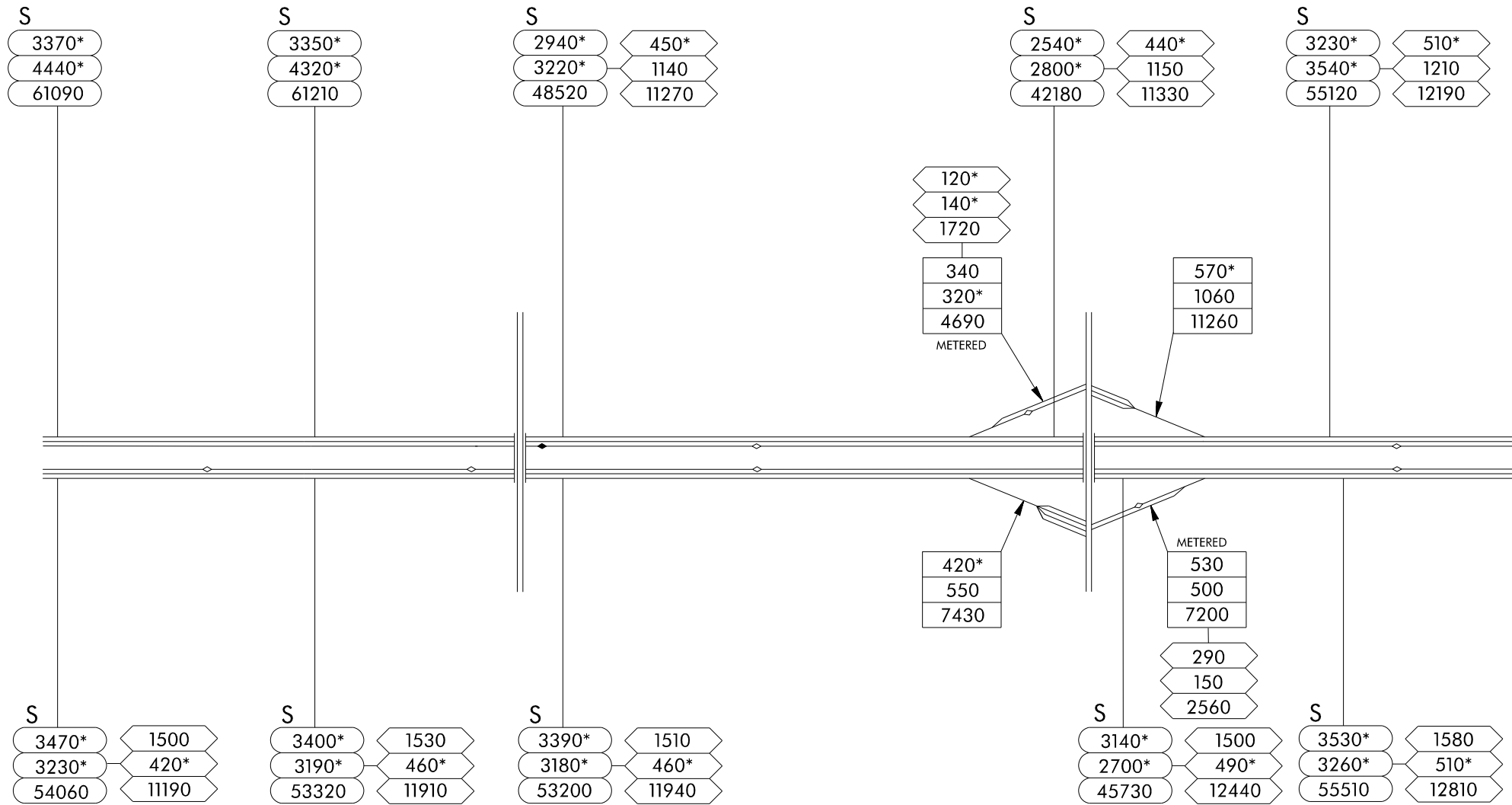
Emerald Downs

34TH ST NW

37TH ST NW

S 277TH ST

S 269TH ST



Washington State  
Department of Transportation



2  
OF  
5



GREEN  
RIVER

S	3090*	430*
	3460*	1290
	52750	11430

SR 516  
WILLIS ST

S	2380*	410*
	2780*	1230
	40970	10870

JAMES ST

S	2760*	420*
	3260*	1230
	48000	11030

4TH AVE

S	2770*	470*
	3260*	1230
	47940	11290

84TH AVE S  
CENTRAL AVE

S	2350*	410*
	2770*	1210
	40660	10720

110*
220*
1880

670
690
10700

METERED



390*
640
7240

METERED
450*
630
7930

620*
790
11970

990
910
14660



METERED
260*
320
4460

170
70*
1220

460
340*
5810

METERED
520*
620
9600

360
240*
2900

S	3700*	1490
	3220*	470*
	55490	12000

S	2930*	1390
	2370*	430*
	40920	11170

S	3280*	1390
	2730*	450*
	47100	11250

S	3310*	1360
	2730*	440*
	47230	10990

S	2900*	1330
	2400*	430*
	41450	10780



Washington State  
Department of Transportation



3  
OF  
5

S 222ND ST

S	
NA	380*
NA	1140
NA	10250

S 212TH ST

S	
2460*	390*
2940*	1160
46270	10480

S 204TH ST

S	
3170*	440*
3670*	1250
56610	11410

S 194TH ST

S	
3110*	430*
3620*	1300
55760	11610

S	
3070*	420*
3580*	1270
55040	11180



180
260
3220

530
440*
7250
METERED

610
720
10890

NA
NA
NA

METERED
NA
NA
NA

S	
3630*	1370
3120*	460
53670	11220

3040*	1450
2560*	590*
43800	13240

S	
3470*	1430
3030*	530
51660	12330

S	
3520*	1390
3070*	510
52290	11770

S	
3450*	1350
3010*	500
51260	11500



Washington State  
Department of Transportation



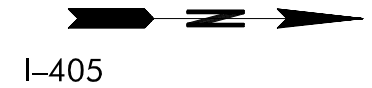
4  
OF  
5

S 180TH ST

SW 41ST ST

S 34TH ST

S 23RD ST



S

NA	400*
NA	1060
NA	10110

S

3010*	NA
3090*	NA
52090	NA

S

3490	380*
3890	880
59210	8710

140*
280
2040

470*
640
8400
METERED

890
840*
12530

1520*
1700
27910

260*
530
4220



1560
1550
25500

METERED
780*
800*
11960

180
170
1840

NA
NA
NA

METERED

490*	200*
490	210*
7250	2590

S

2880*	1320
2340*	500
39620	11330

S

3170*	1370
3000*	560
49070	11940

S

4330*
3480*
61080

1580*
1420
22030

800
660
10730



1780*	210
1290*	160*
23870	2390



Washington State  
Department of Transportation



5  
OF  
5



I-5  
(TUKWILA)

ANDOVER PARK W

INTERURBAN AVE S

EXIT 1  
SR 181  
WEST VALLEY HWY

LONGACRES Dr SW

2700	530	4460
3120*	450	4630*
49870	4410	79400

4030	670
3980*	770
69580	7690

4610	740
4420*	850
77030	9590

NA	370*
NA	370*
NA	4690

900
930
13910

520
180
2970

METERED

240*	200*
400	320
4290	3080

620
540
8230

NA
NA
NA

SOUTHCENTER BLVD



1610
1770*
27070

380*
640
7790

1600	1730*
1760	1300*
29450	22480

460*
690
7820

4700	400*
4850*	920
79920	8950

1170
770
12570

METERED

410*
710
7080



3980*	430*
4470*	1130
72290	10540

S

4380*	440
4990	1010
79700	10230



Washington State  
Department of Transportation



1  
OF  
16



POWELL AVE SW

EXIT 2  
SR 167  
RAINIER AVE S / VALLEY FWY

TALBOT RD  
SR 515

S 9TH ST



700  
830  
9800

4620  
4370\*  
76650

520  
760  
9440

4310  
3710\*  
66440

2830  
2270\*  
40480

540  
790  
9960

S

4550  
3860\*  
67480

580  
890  
10990

5250  
4600  
79560

640\*  
1010  
12350

180  
170  
1840

780  
800\*  
11960

1560  
1550  
25500



1780\*  
1290\*  
23870

210  
160\*  
2390

660  
890  
11850

1520\*  
1700  
27910

830  
810  
11180

260\*  
530  
4220



800  
660  
10730

1580\*  
1420  
22030

280\*  
680  
4780

450  
920  
9910

4280\*  
4920  
78150

470  
920  
9970

2140\*  
2600  
38190

2140\*  
2600  
38060

520  
930  
10290

S

3720\*  
4420  
64090

970  
1010  
12860

4080\*  
4900  
70840

1230  
1100  
15140



Washington State  
Department of Transportation



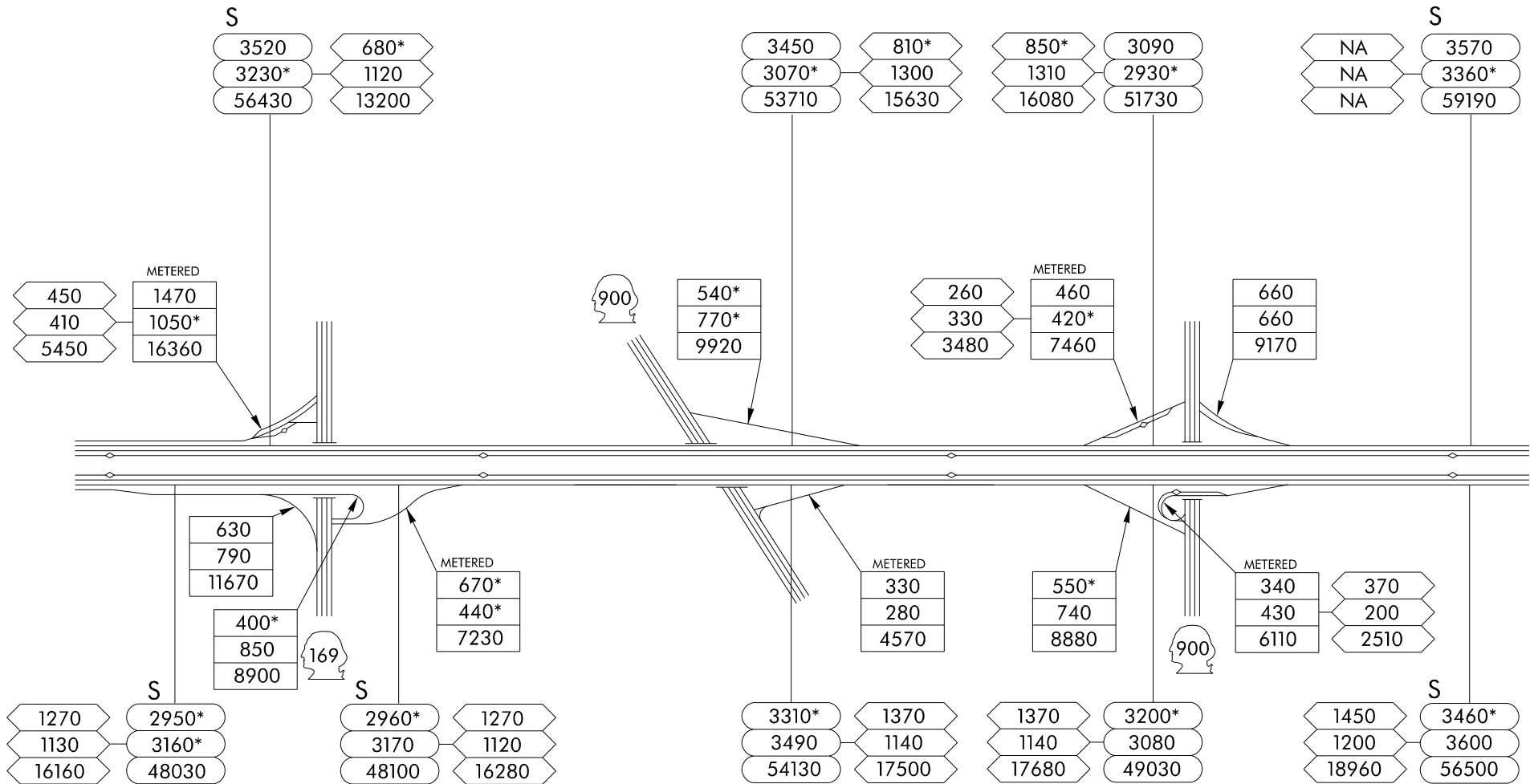
2  
OF  
16

EXIT 4  
SR 169  
MAPLE VALLEY RD

EXIT 4  
SR 900  
SUNSET BLVD

EXIT 5  
SR 900  
NE PARK DR

NE 24TH ST





EXIT 6

NE 30TH ST

EXIT 7

NE 37TH ST  
KENNYDALE HILL

NE 44TH ST

SE 72ND ST

SE 64TH ST

S

S

S

S

S

S

3420  
3190\*  
56010

970\*  
1490\*  
18490

3600  
3450\*  
60770

1050  
1610  
17530

3230  
3130\*  
54230

960\*  
1580  
18740

3380  
3370\*  
57580

950\*  
1580  
18760

3390  
3360\*  
57290

950\*  
1600  
18870

METERED

180  
180  
2690

190\*  
300  
3710

100  
140  
1440

METERED

290  
210  
3420

220\*  
310  
3620

110\*  
160  
1960

METERED

590  
160  
4130

260  
90  
1620

250\*  
400  
4350

METERED

780  
220\*  
4940

3350\*  
3470  
54080

1470  
1200  
19210

3710\*  
3780  
60580

1560  
1200  
19580

3470\*  
3390  
55350

1550  
1150  
19050

3610\*  
3620  
60280

1600  
1160  
19430

3610\*  
3640  
60540

1580  
1140  
19030



SE 59TH ST

S

3410	950*
3380*	1600
57500	18850

EXIT 9

SE 52ND ST  
112TH AVE SE

3390	960*
3340*	1620
56880	19010

METERED

60
50
770

220*
280*
3490

SE 47TH ST

S

3600*	1010*
3600*	1680
60640	19870

EXIT 10


COAL CREEK PKWY

S

860*	3330*
1590	3330*
17600	53550

360*
1010
8200

900*
1110
13690



S

3620*	1510
3650	1090
61070	18340

S

1370	3710*
1010	3710
17030	62000

METERED

40*
70
790

890	280
250*	50
5200	1090

S

4880	1190
4140	880
70900	14710

S

1110	4560
770	3930
13080	67280



Washington State  
Department of Transportation



5  
OF  
16



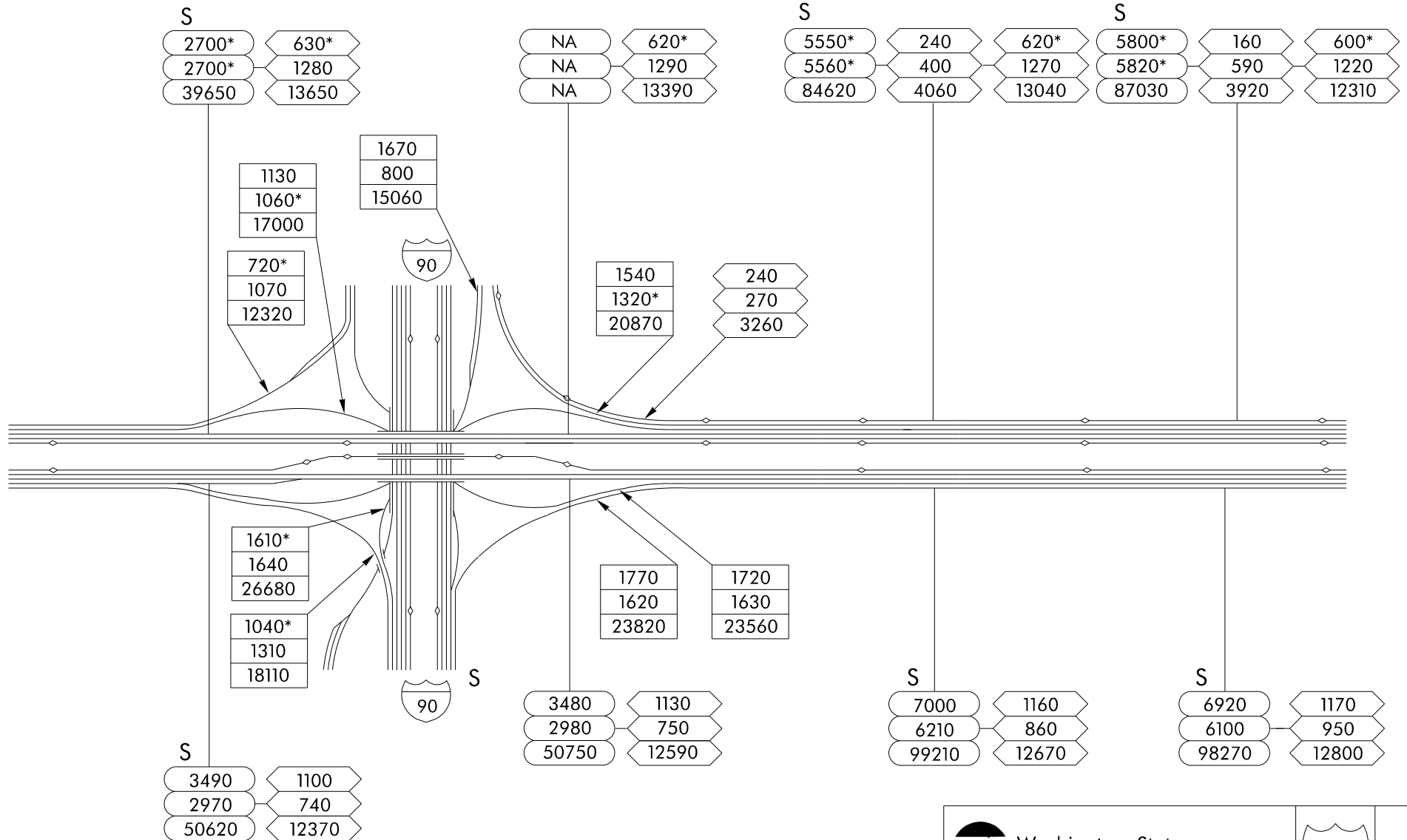
SE 39TH ST

EXIT 11

I-90

SE 24TH ST

SE 17TH ST



Washington State  
Department of Transportation



6  
OF  
16

EXIT 12  
SE 8TH ST

MAIN ST

S

5280*	620*
5330*	1230
81150	12350

METERED

470*	50*
720	320
6840	1710

820
590
8130

360
260
4200

840
490*
7240

METERED

460	130
640	180
6590	1670

S

5920	1030
5400	960
87480	11740

S

4950	810
4980	930
76550	10450



Washington State  
Department of Transportation



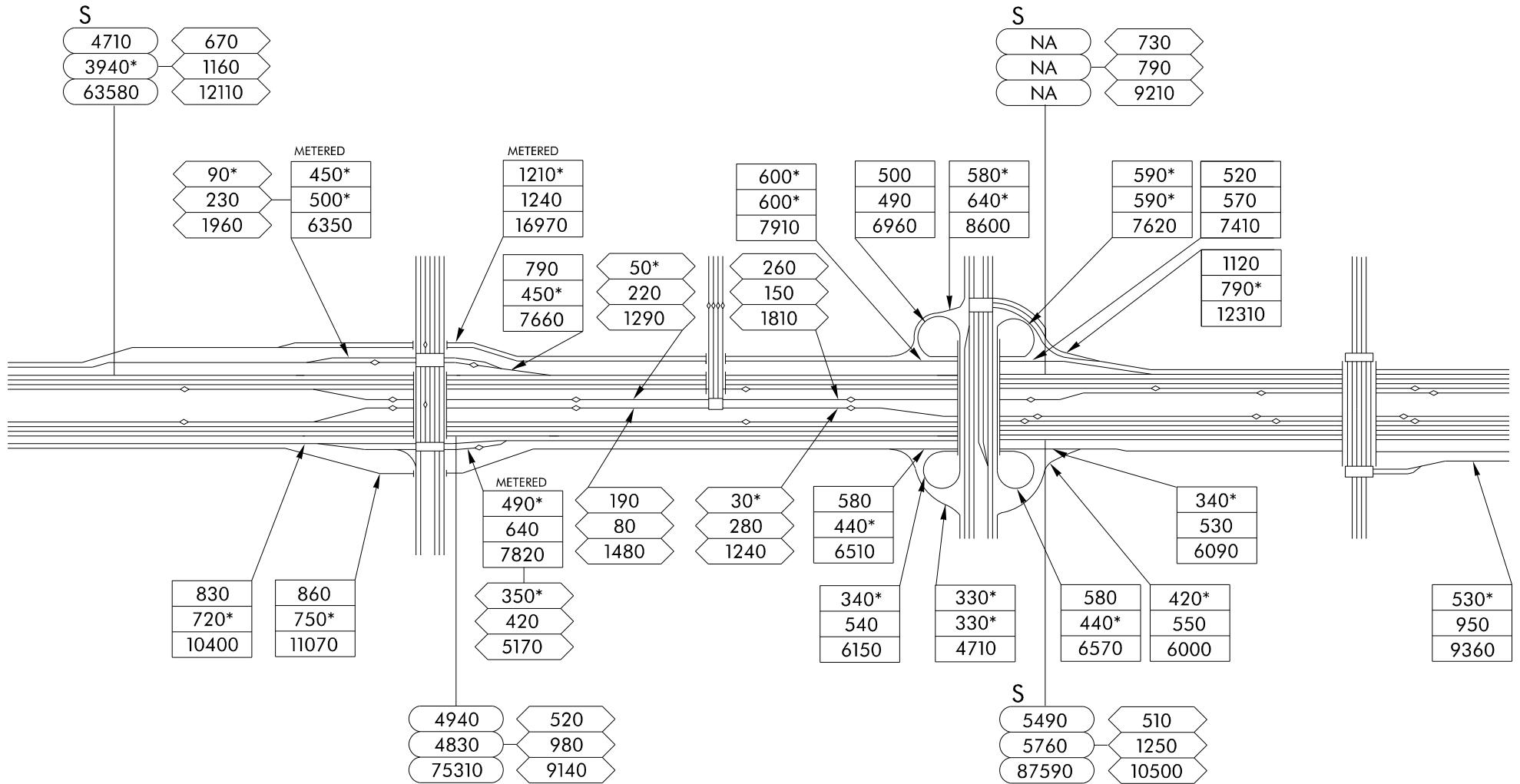
7  
OF  
16

EXIT 13A  
NE 4TH ST

HOV ONLY EXIT  
NE 6TH ST

EXIT 13B  
NE 8TH ST

NE 10TH ST



Washington State  
Department of Transportation



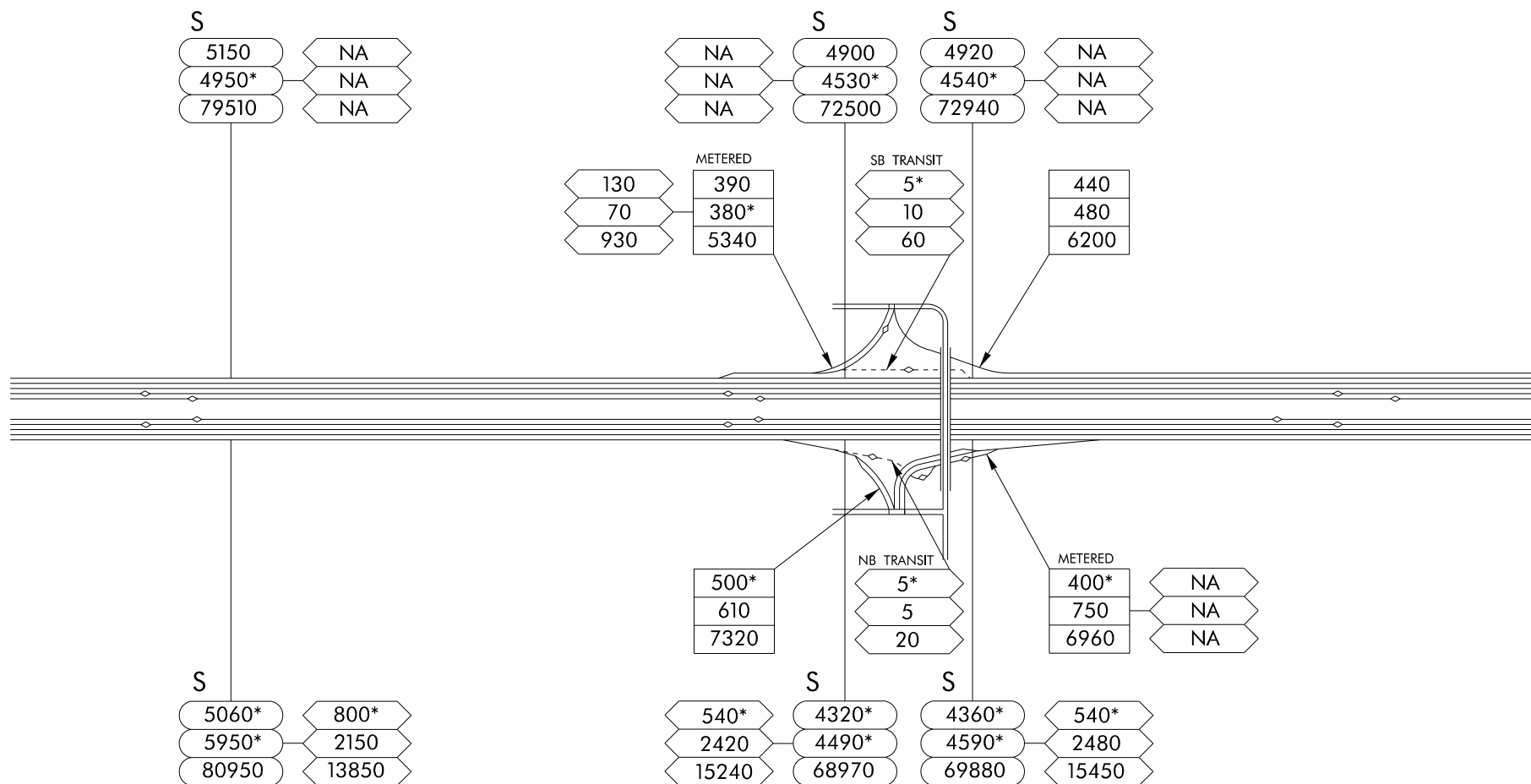
8  
OF  
16





NE 57TH ST

EXIT 17  
NE 70TH PL



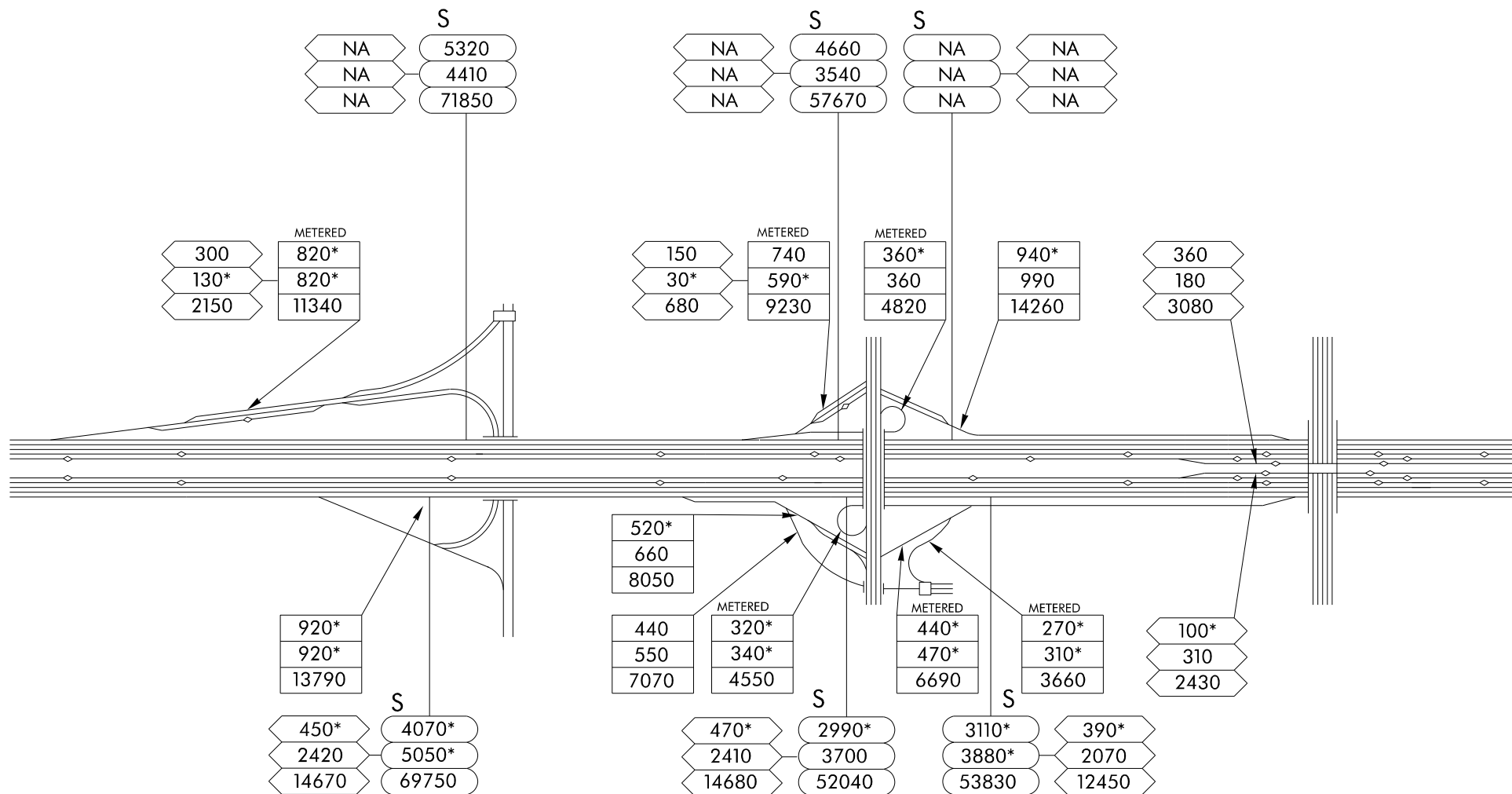


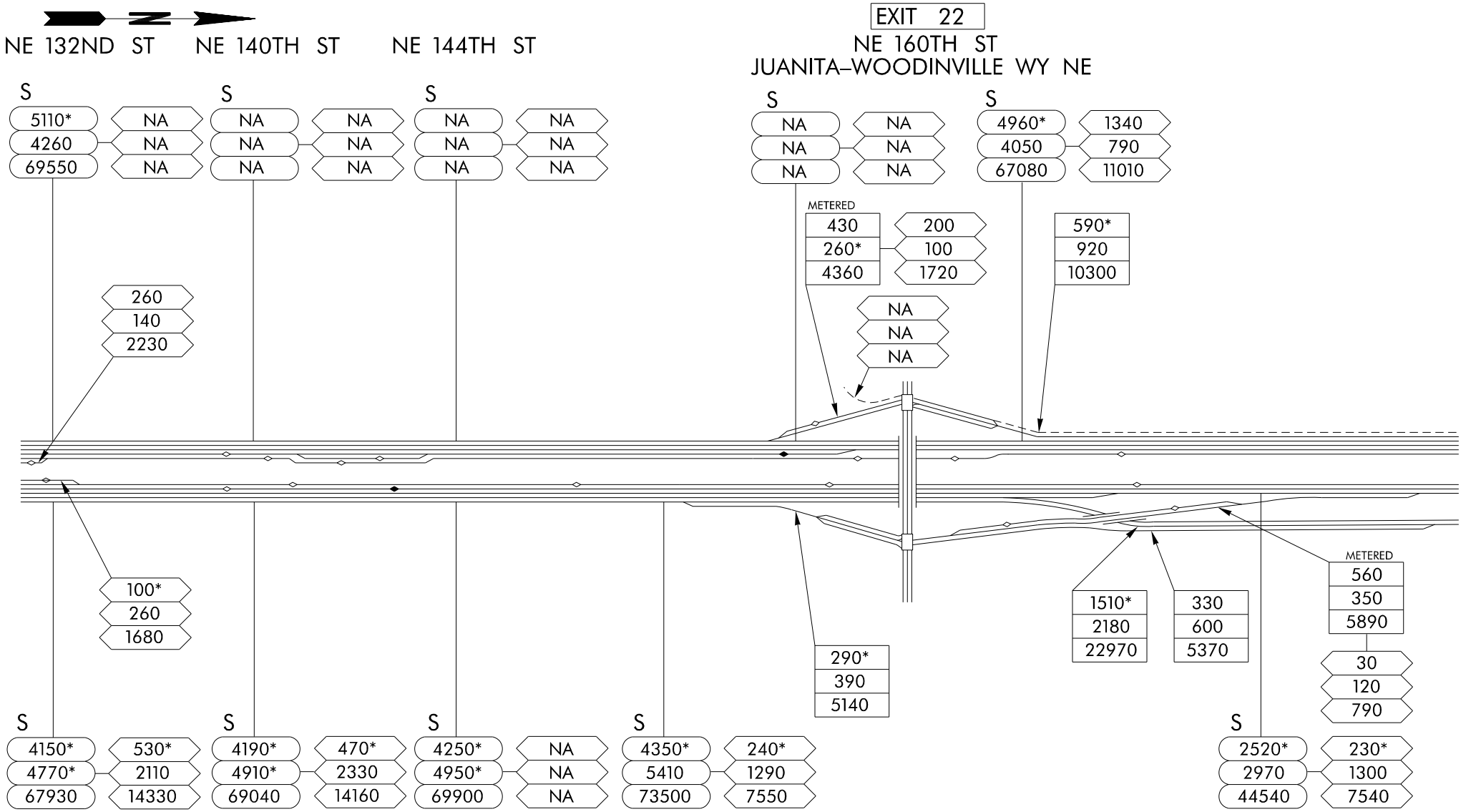


EXIT 20A  
NE 116TH ST

EXIT 20\20B  
NE 124TH ST  
(TOTEM LAKE)

NE 128TH ST





Washington State  
Department of Transportation

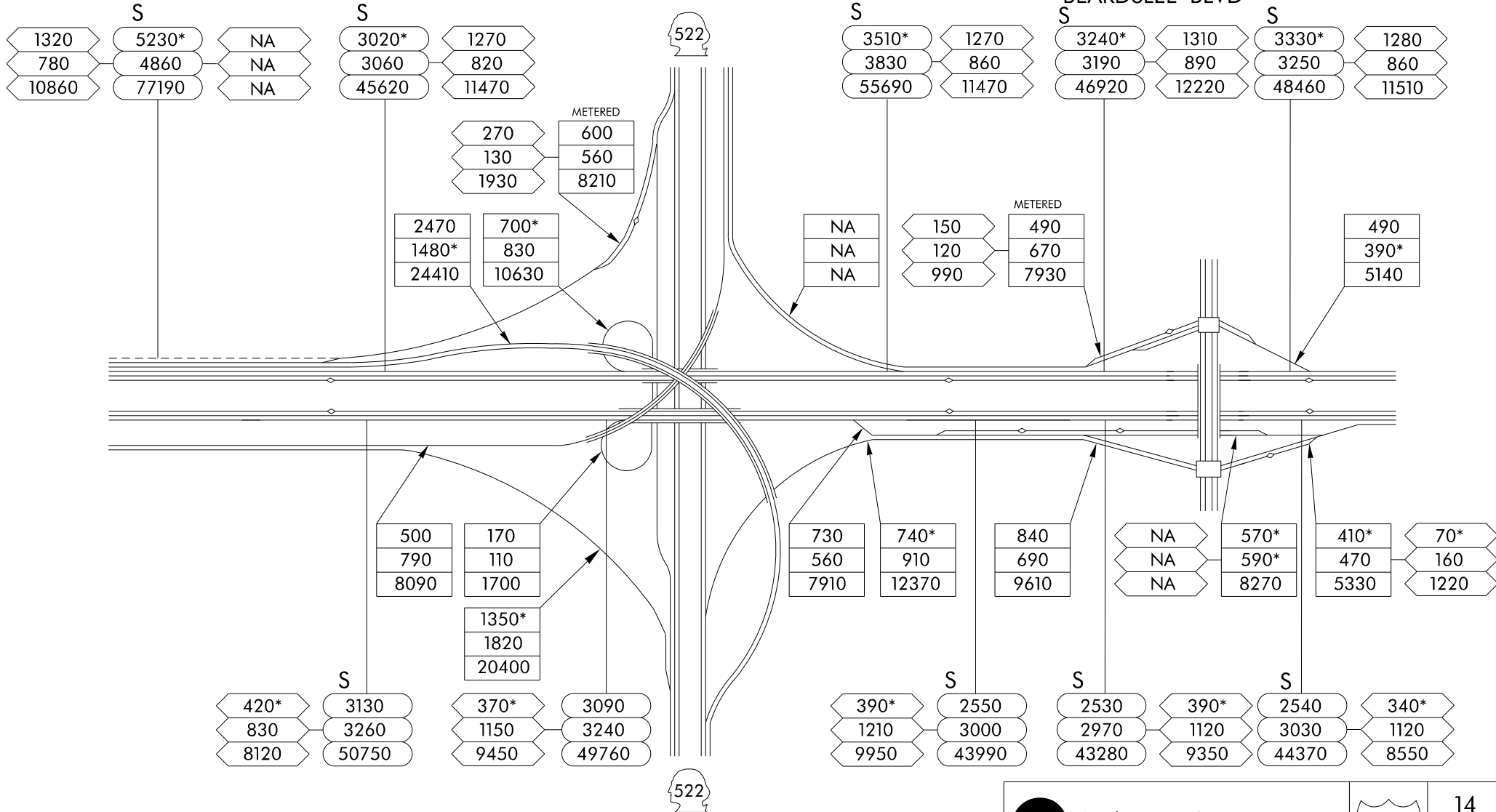


EXIT 23

SR 522  
(WOODINVILLE)

EXIT 24

NE 195TH ST  
BEARDSLEE BLVD



Washington State  
Department of Transportation



14  
OF  
16

# EXIT 26

SR 527

BOTHELL - EVERETT HWY

242ND ST SE

236TH ST SE

230TH ST SE

216TH ST SE

S

3600*	1380
3640	800
54720	10230

S

3390*	1200
3530*	790
54030	10420

S

3620*	1220
3590	850
54370	10870

S

2660*	1040
2620	770
38850	9620

S

2670*	1020
2620	740
38730	9130

S

3350*	1060
3640	720
54240	8980

METERED

560	10
510*	10
6800	90

METERED

570*
570*
8120

270*
250*
3960

NA
NA
NA

METERED

NA
NA
NA

450
360*
6190
140
170
2360

METERED

310*	40*
470	150
5310	840

S

3640*	330*
4410	1210
62290	8740

S

NA	NA
NA	NA
NA	NA

S

3480*	300*
4070	1160
59230	8280

S

2410*	310*
2820*	1160
41560	8370

S

2420*	330*
2810*	1180
41460	8630

S

3170*	330*
3680	1240
55220	9040



Washington State  
Department of Transportation



15  
OF  
16

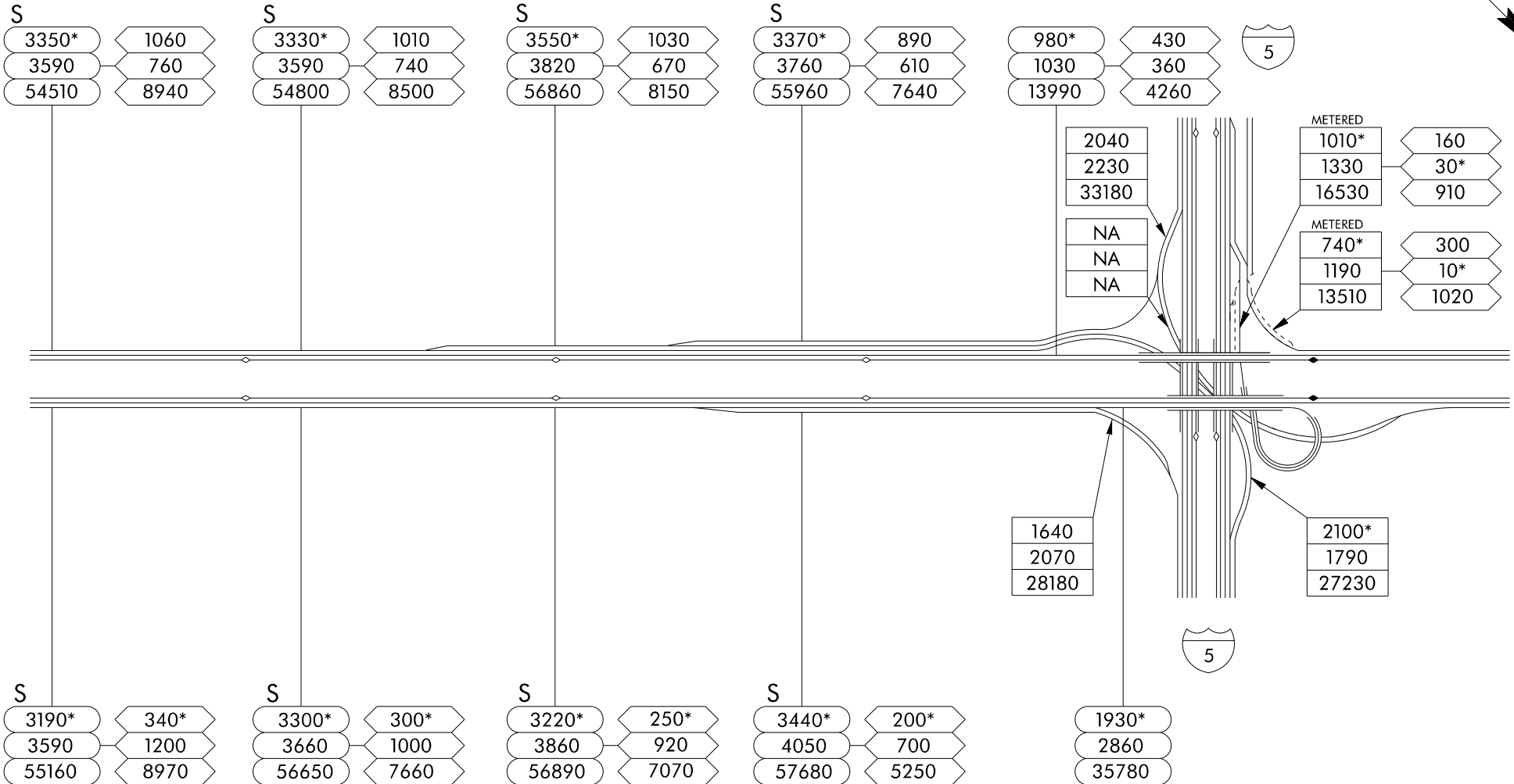
208TH ST SE

200TH ST SE

DAMSON RD

FILBERT RD  
SR-524

I-5  
(SWAMP CREEK INTERCHANGE)



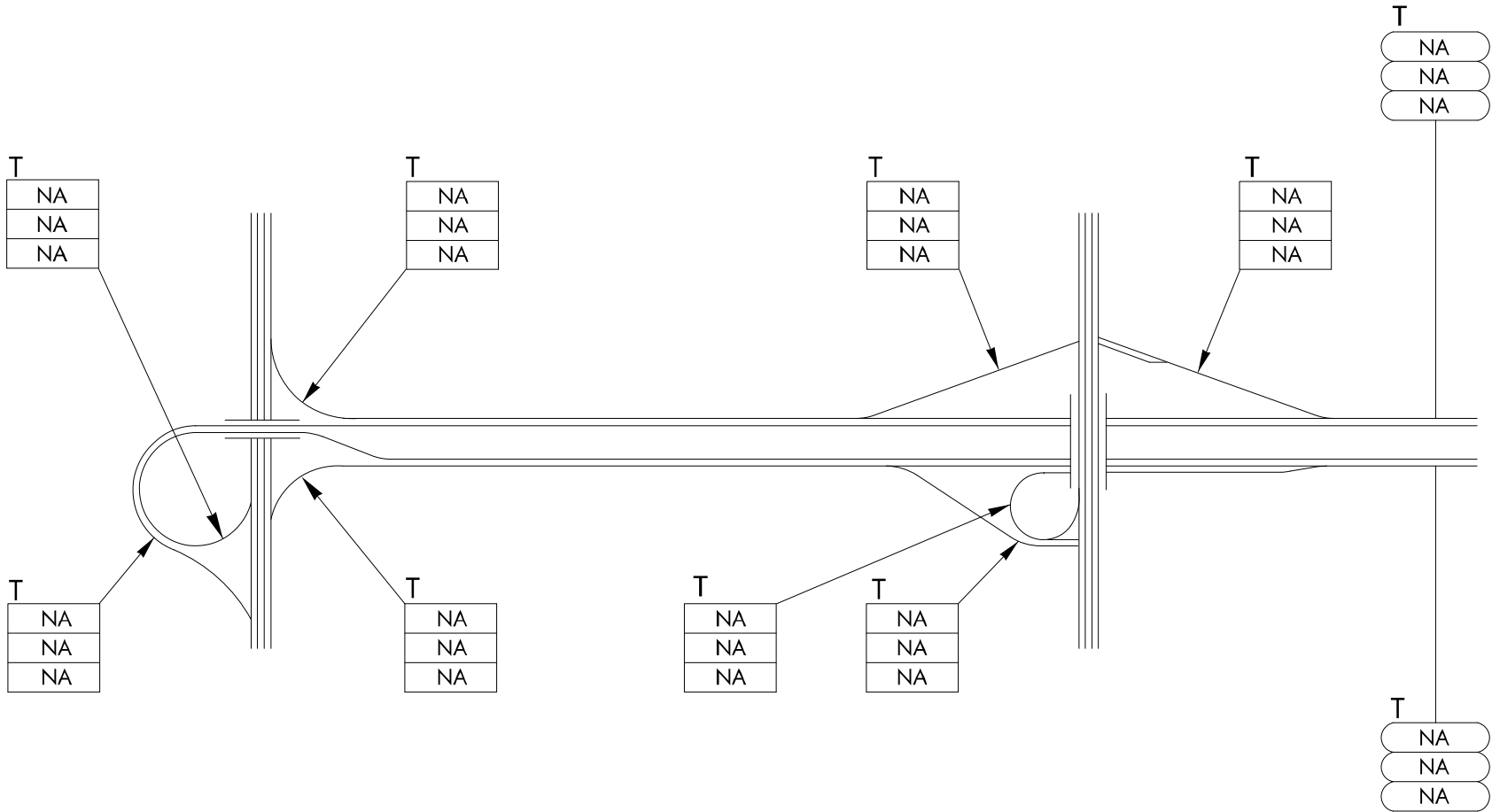
Washington State  
Department of Transportation



16  
OF  
16

S 188TH ST

S 160TH ST



Washington State  
Department of Transportation



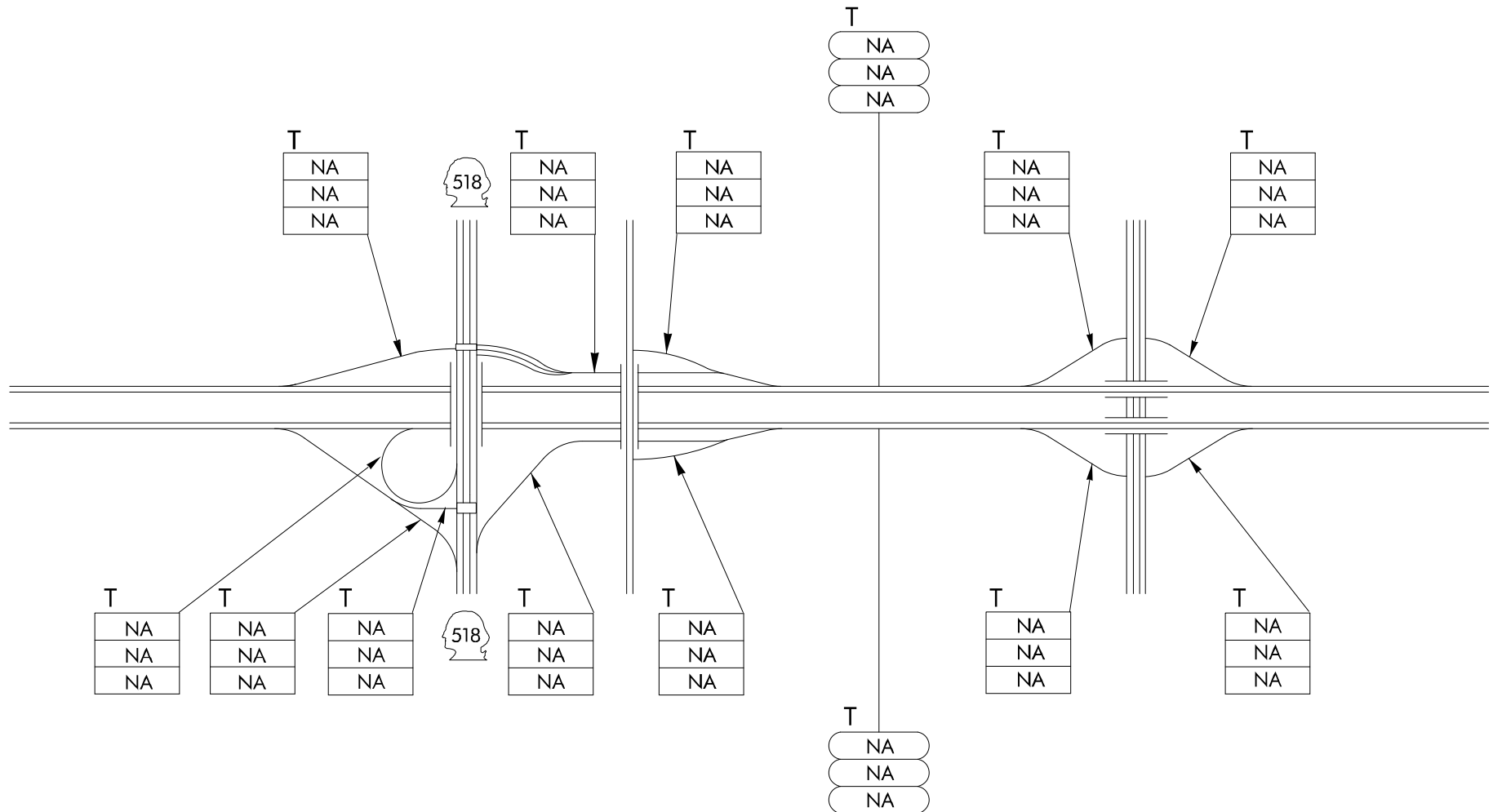
1  
OF  
4



SR 518  
SW 148TH ST

SW 146TH ST

SW 128TH ST



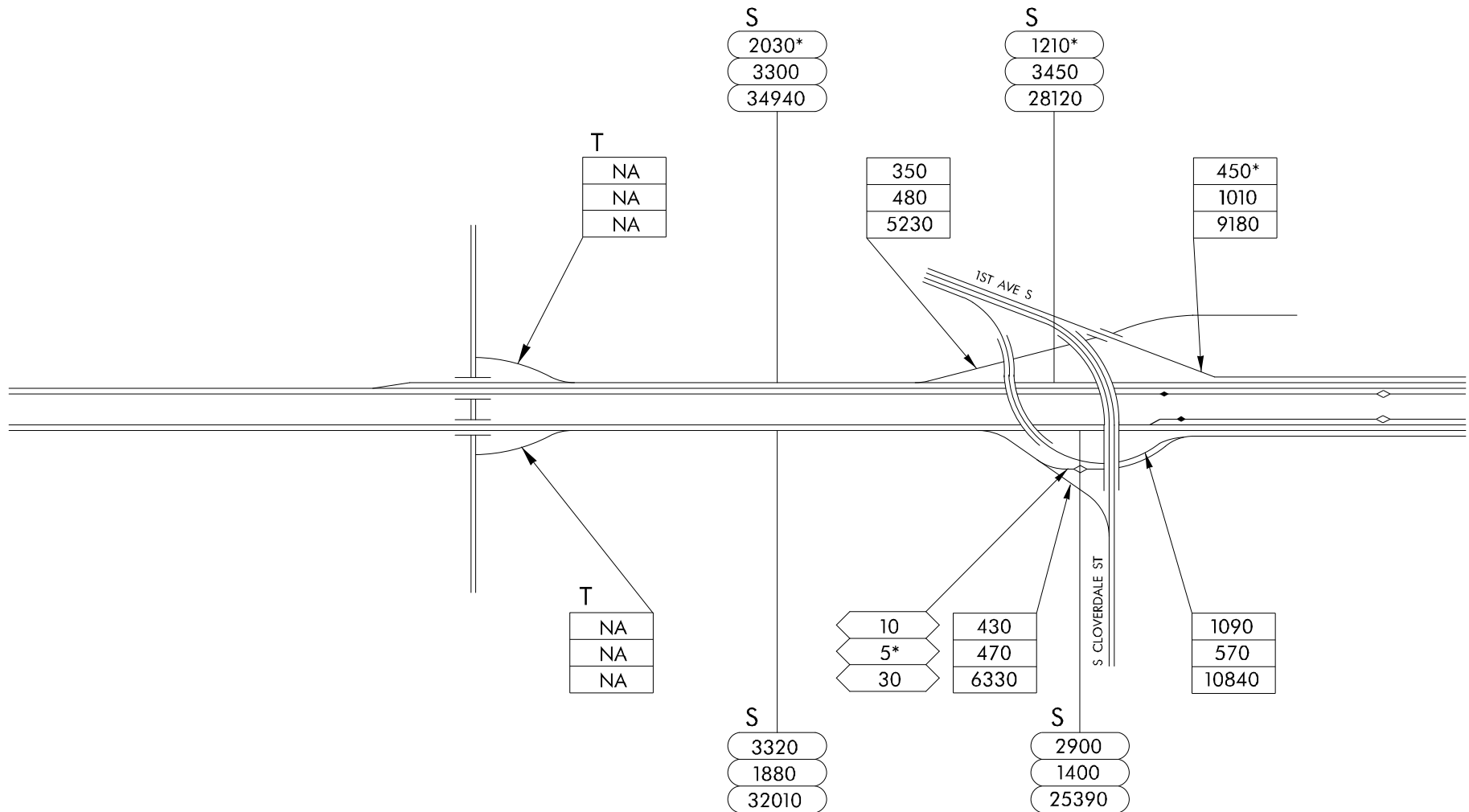
Washington State  
Department of Transportation



2  
OF  
4

GLENDALE WAY S  
5TH AVE S / S 112TH ST

1ST AVE S  
S CLOVERDALE ST



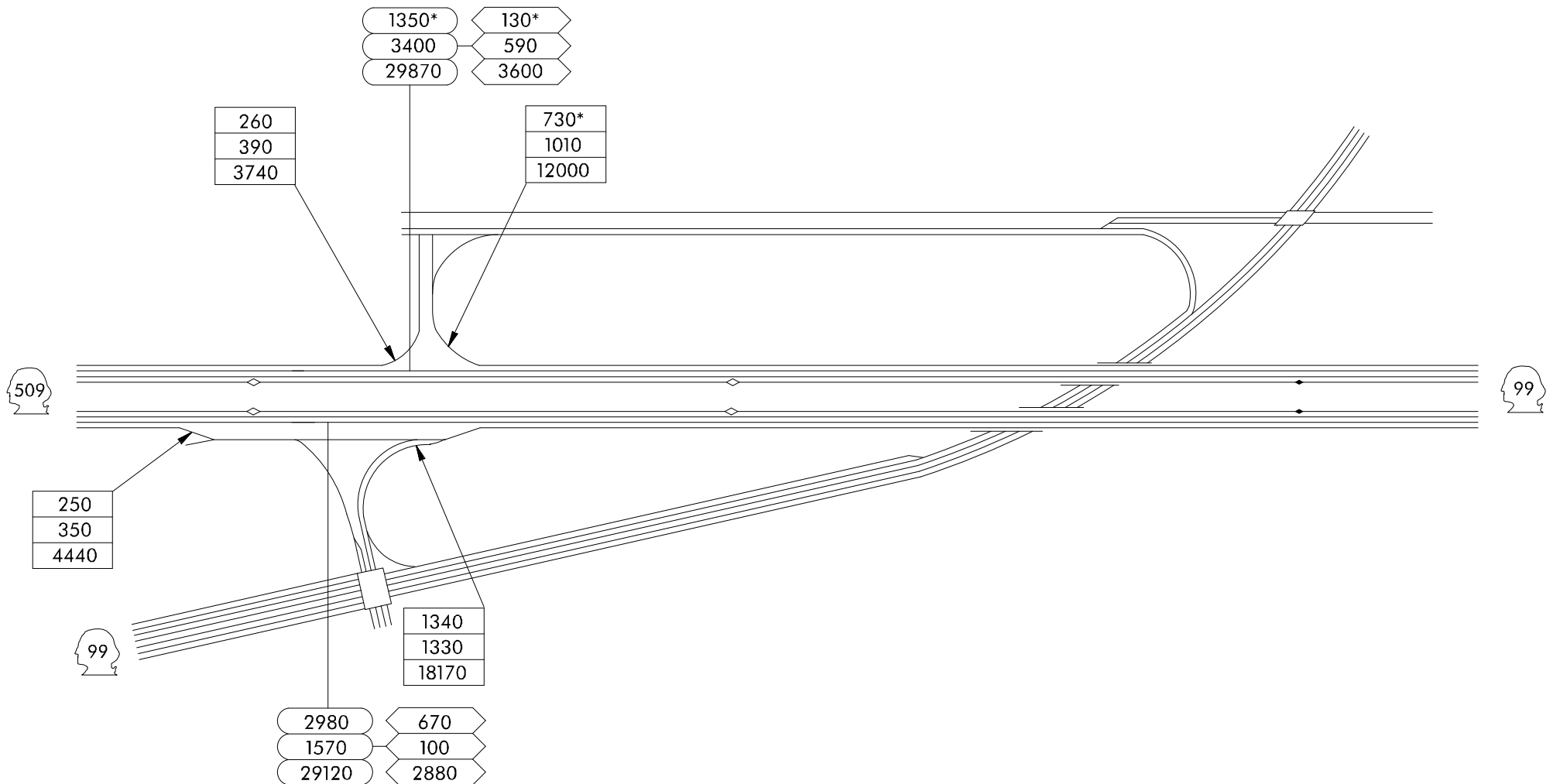
Washington State  
Department of Transportation



3  
OF  
4

SR 509  
S HOLDEN ST

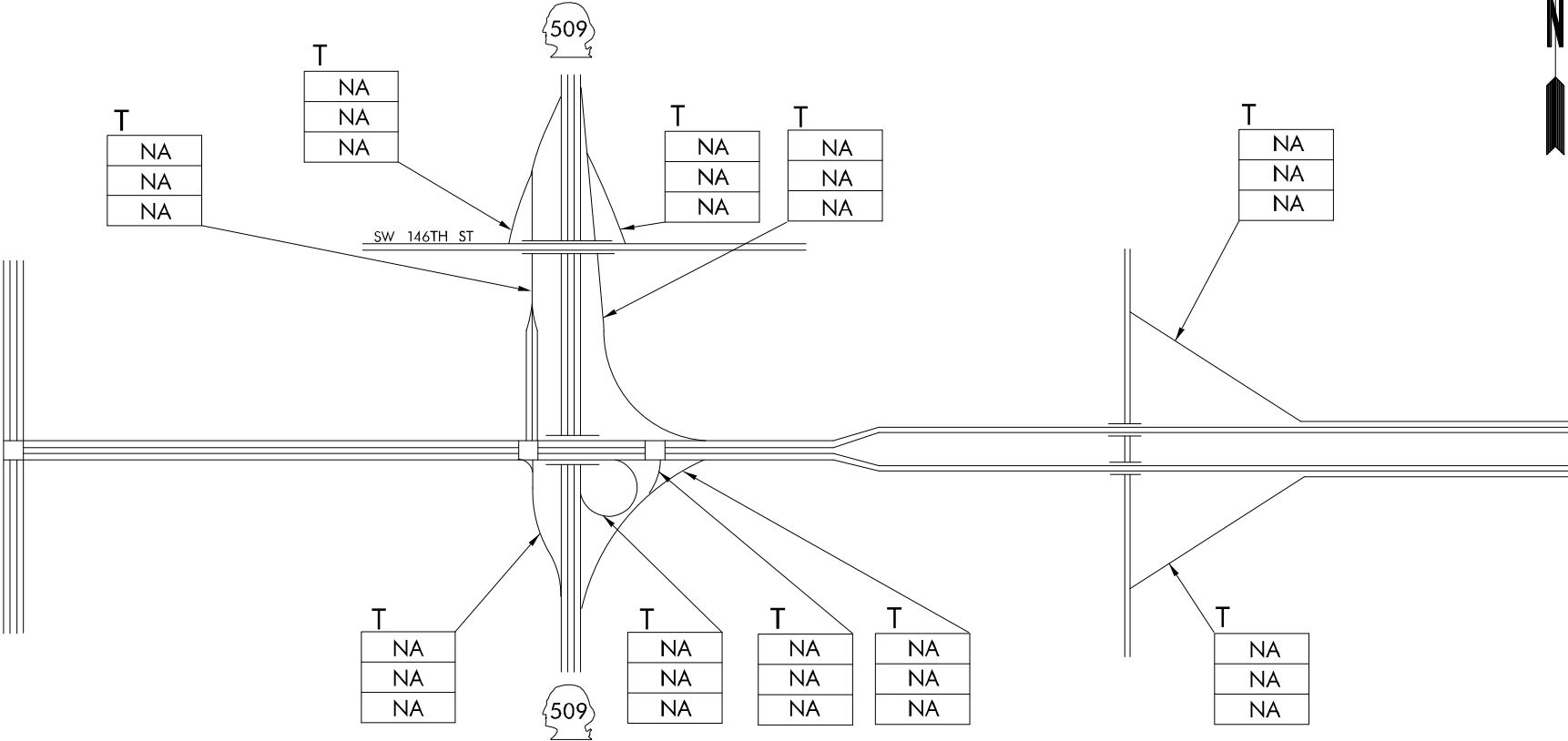
1ST AVE BRIDGE S



1ST AVE S

SR 509

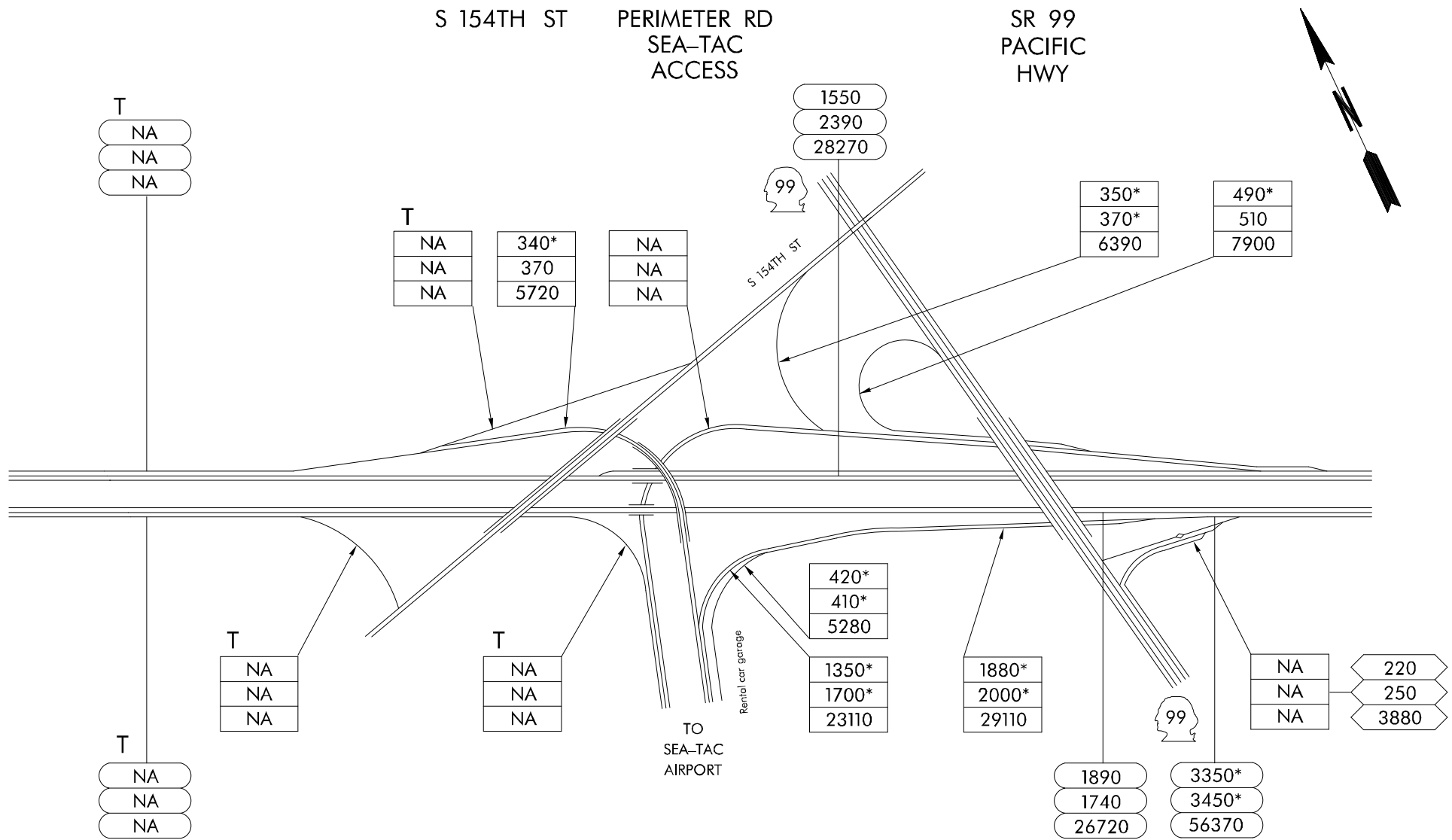
DES MOINES  
MEMORIAL DR S



Washington State  
Department of Transportation



1  
OF  
3



Washington State  
Department of Transportation

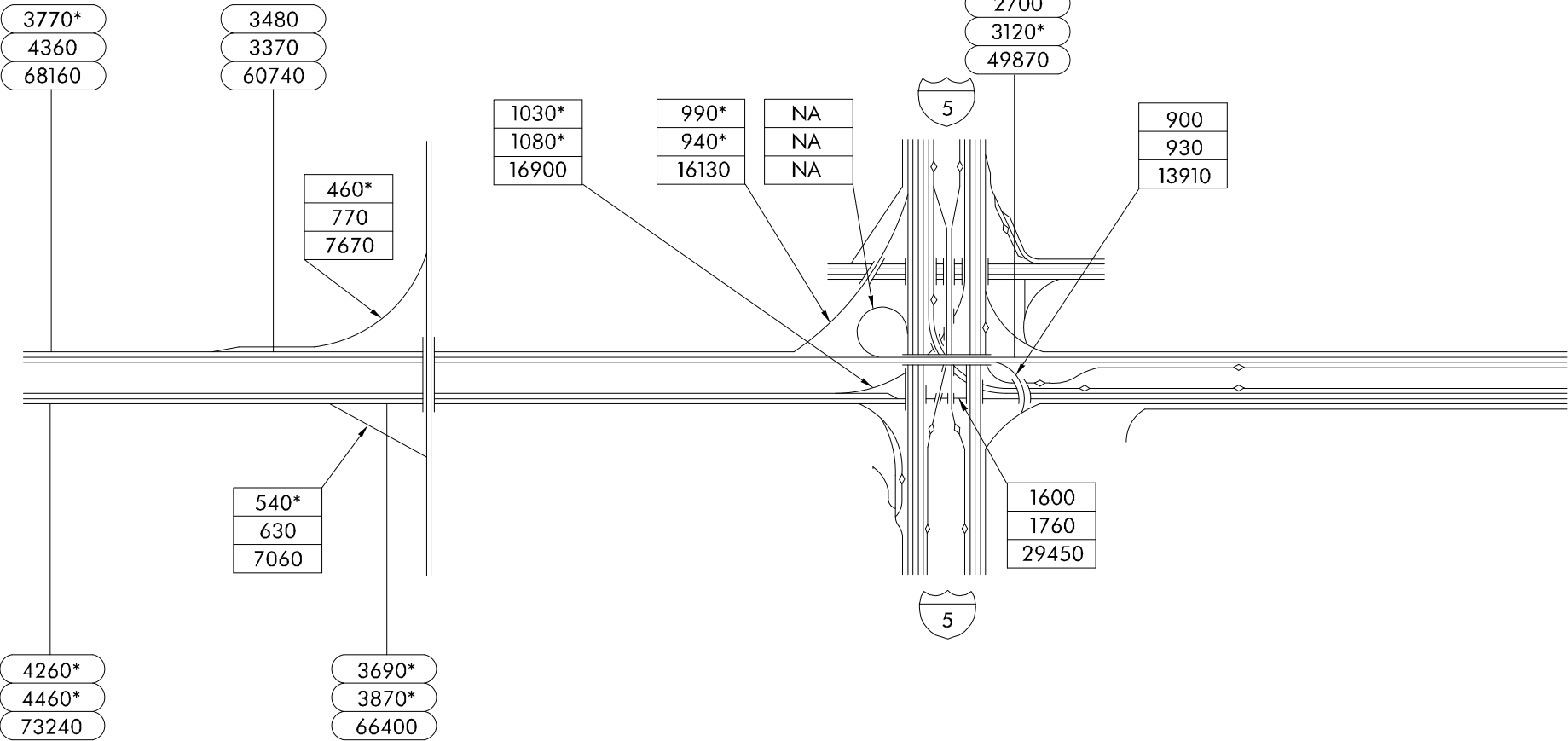


2  
OF  
3

42nd AVE S

51ST AVE S

I-5



Washington State  
Department of Transportation



3  
OF  
3

I-5  
E ROANOKE ST

SR 513  
MONTLAKE  
BLVD E

LAKE  
WASHINGTON  
BLVD E

EVERGREEN  
POINT  
FLOATING  
BRIDGE

EVERGREEN  
POINT RD



2460  
1630  
26550



2560  
1690  
27760

1510  
690\*  
12940

740\*  
1250  
14150

260  
330  
3580

950  
1010  
14470



2500  
2160  
28260

WB TRANSIT

30  
20  
210

570  
650  
7580

250  
460  
4220

NA  
NA  
NA

NA  
NA  
NA

3380  
3330  
40940



1820  
2200  
25860

EB TRANSIT

40  
30  
280

880  
810  
13300

METERED

710  
680  
8390

190  
100  
1220

METERED

500  
250  
3690

3210  
2590  
37680

2320  
1720  
23980

3320  
2550  
35320

3340  
2400  
37560

3590  
2630  
37520



Washington State  
Department of Transportation



1  
OF  
6

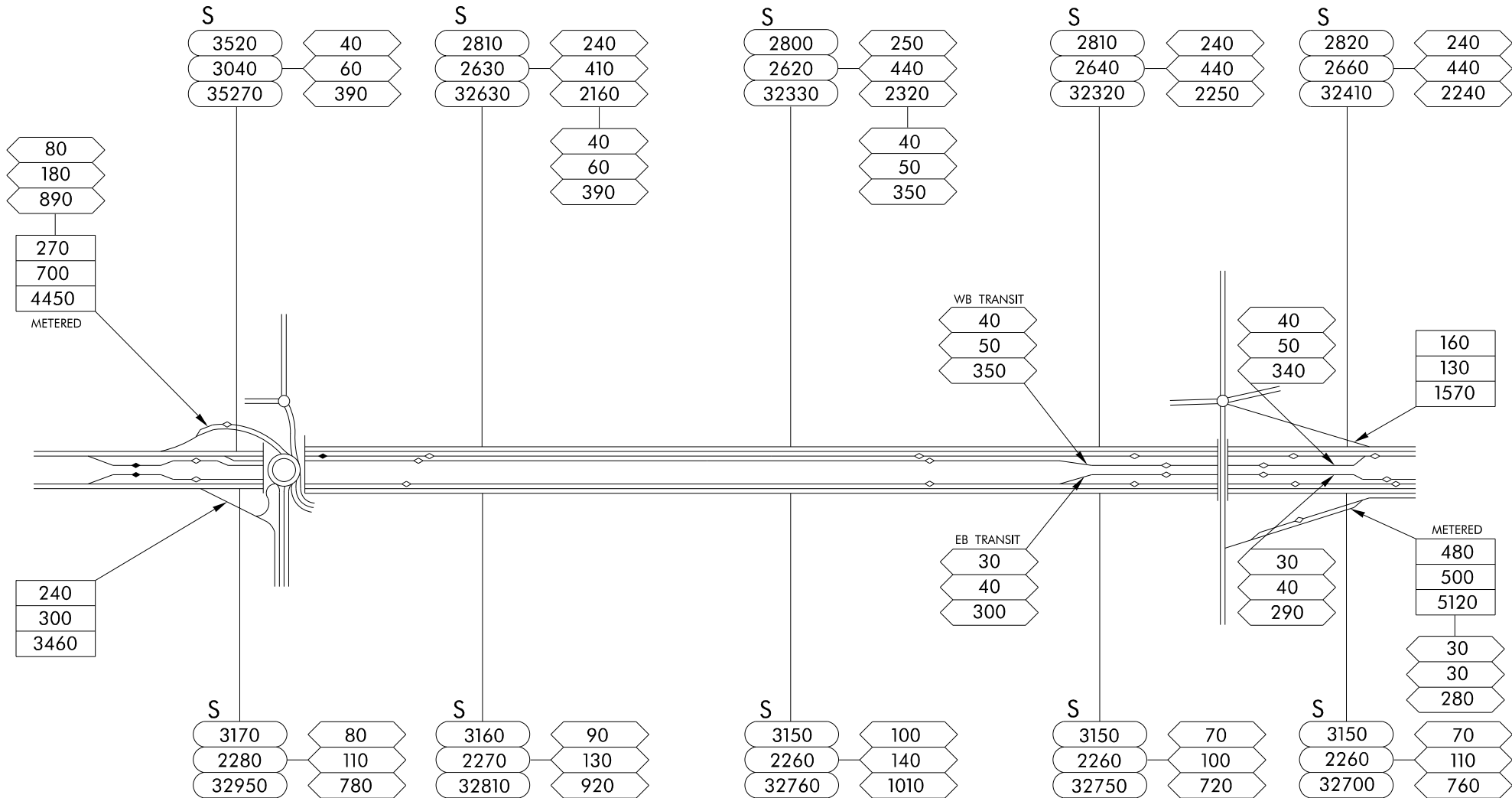
84TH AVE NE

85TH AVE NE

88TH AVE NE

91ST AVE NE

92ND AVE NE



Washington State  
Department of Transportation



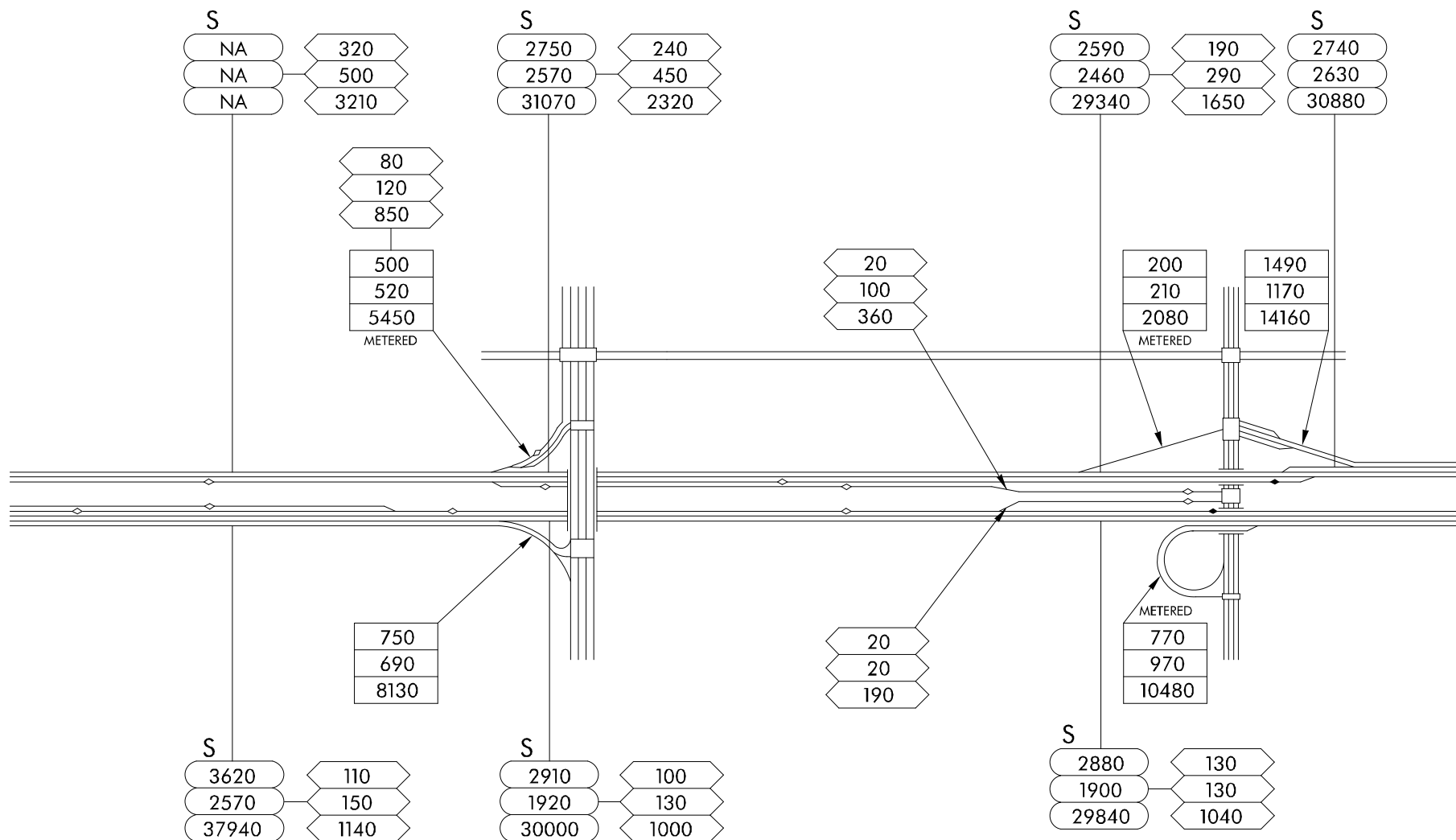
2  
OF  
6



98TH AVE NE

104TH AVE NE  
BELLEVUE WAY

108TH AVE NE 109TH AVE NE



Washington State  
Department of Transportation



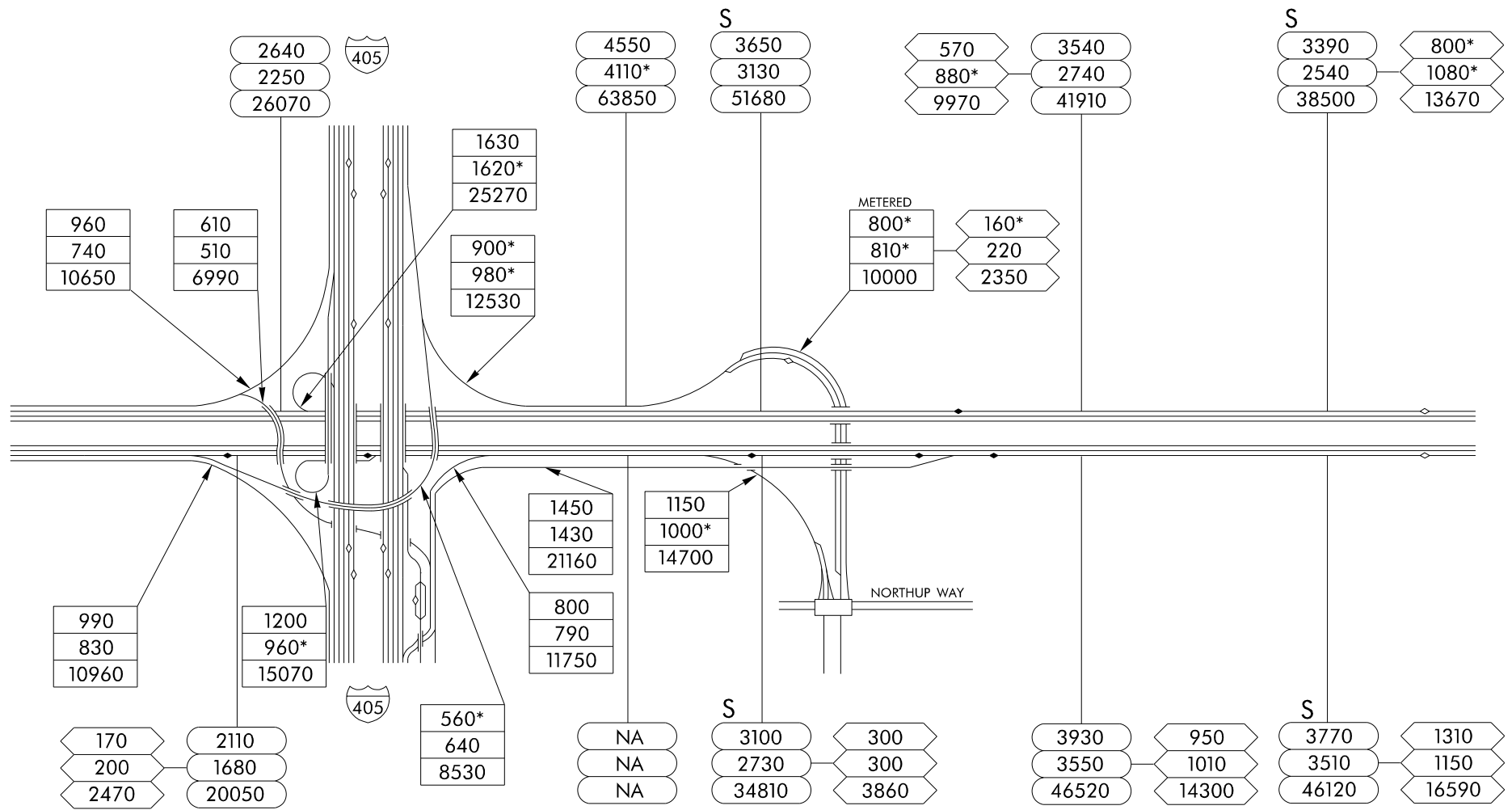
3  
OF  
6

I-405

124TH AVE NE  
NORTHUP WAY

130TH AVE NE

140TH AVE NE



Washington State  
Department of Transportation



4  
OF  
6

148TH AVE NE

NE 36TH ST

NE 40TH ST

NE 51ST ST



S

S

390	3120
460*	2210
5980	33740

710	4360
930	2770
11450	42410

760	3560
480	1920
7360	33400

4160
2400
40780

110
110*
1500

METERED
510*
550*
7370

70	230*
50	360
680	3980

1370
860
12250

60
60
410

METERED
390*
800
7360

250
290
3420

50
30
350

810
380*
5930

METERED
230
270
3220

NA
NA
NA

1010
350*
6080

820
750*
11120

560
250
4590

METERED
570*
820
8710

110
280
1950

670	NA
520	NA
6610	NA

1840	1930
1320	3270
18610	35210

1380
450*
9160

430
440
4200

460
420
4470

390*	270*
970	490
7040	4110

30
170
780

210*	1880*
490	3250
4690	34780

METERED
410*
870
6770

10*
210
580

1850*
3160
33910

240*
640
5600



Washington State  
Department of Transportation



5  
OF  
6

NE 60TH ST

W LAKE  
SAMMAMISH  
PKWY NE

MARYMOOR  
PARK

SR 202  
REDMOND  
WAY

NE 76TH ST

S

NA  
NA  
NA

4790  
2180\*  
40030

S

4610  
2070\*  
39030

350  
110  
1920

1170  
980\*  
14150

METERED

480  
480  
5470

470  
250  
3200

1860  
860  
14700

METERED

70  
40  
560

580  
430\*  
5960

METERED

S

2250  
1030  
20180

S

2290  
1030\*  
20410



S

2810\*  
5020  
51000

850\*  
1200  
13330

S

1940\*  
3970  
38320

S

1920\*  
3920  
37970

410  
450  
5550

1200\*  
1840  
20540

S

1040\*  
2420  
22900

S

1070\*  
2430  
23130



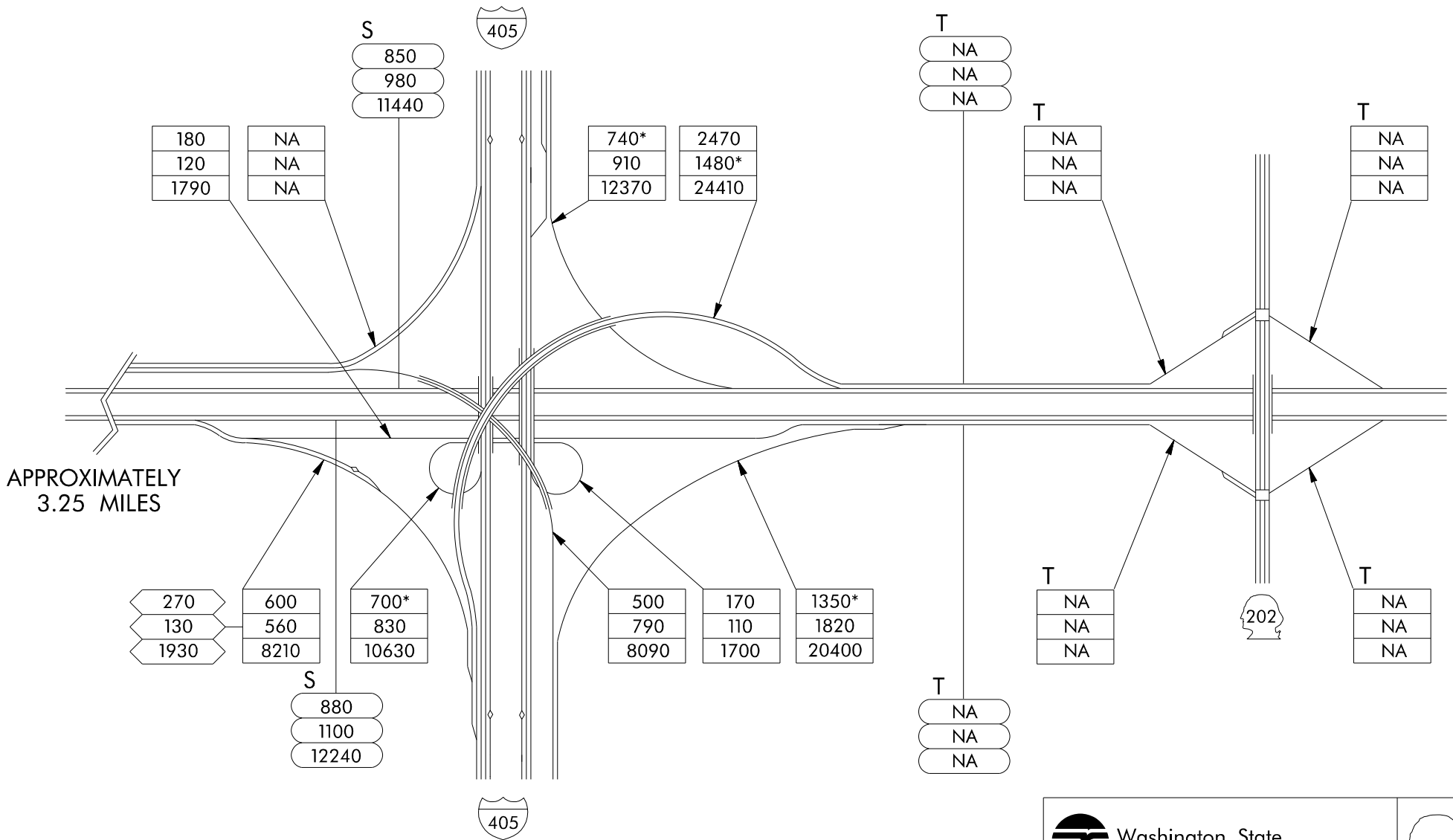
Washington State  
Department of Transportation



6  
OF  
6

I-405  
(WOODINVILLE)

132ND AVE NE  
SR 202



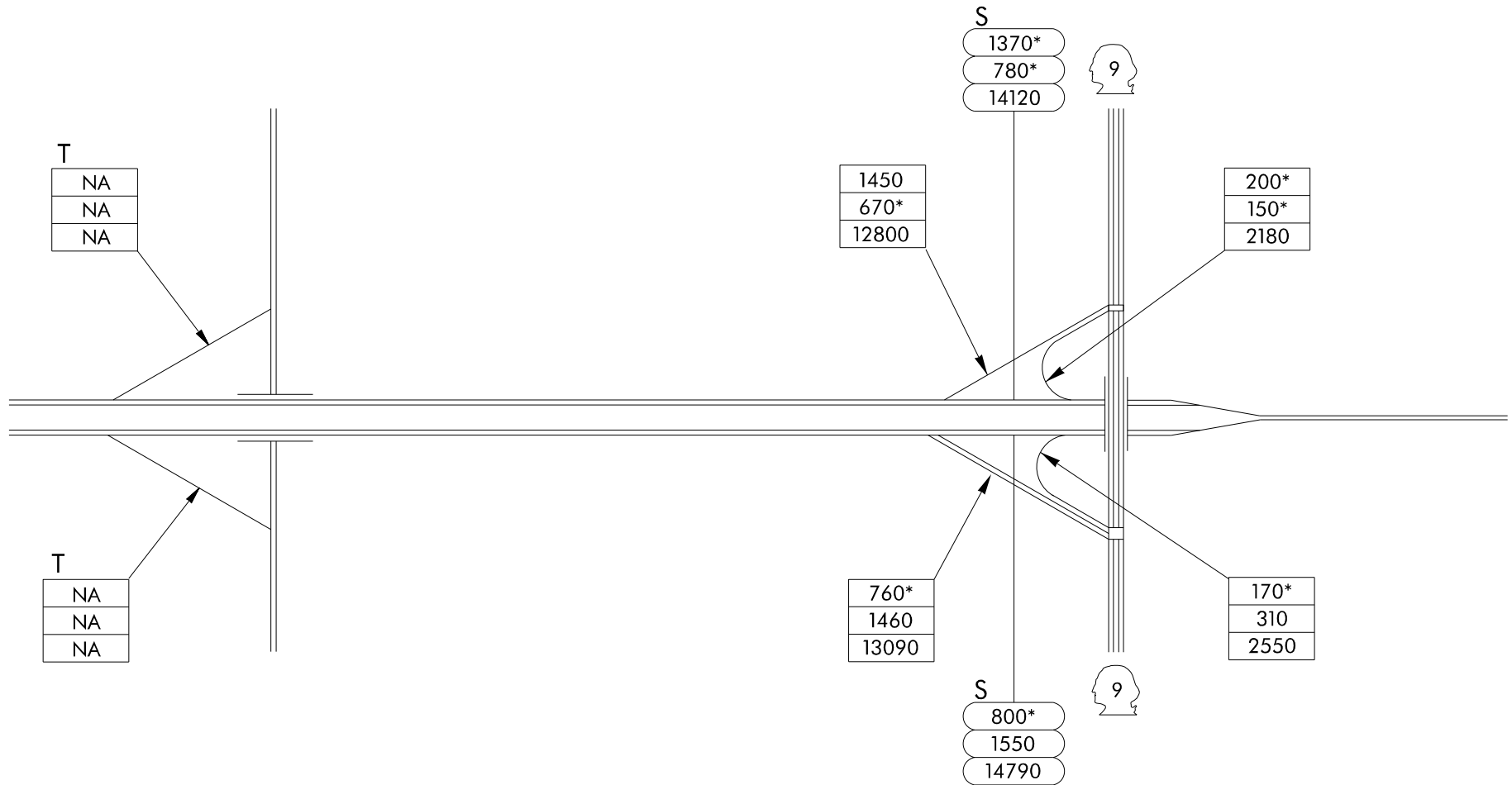
Washington State  
Department of Transportation



1  
OF  
3

NE 195TH ST

SR 9  
WOODINVILLE CUT-OFF

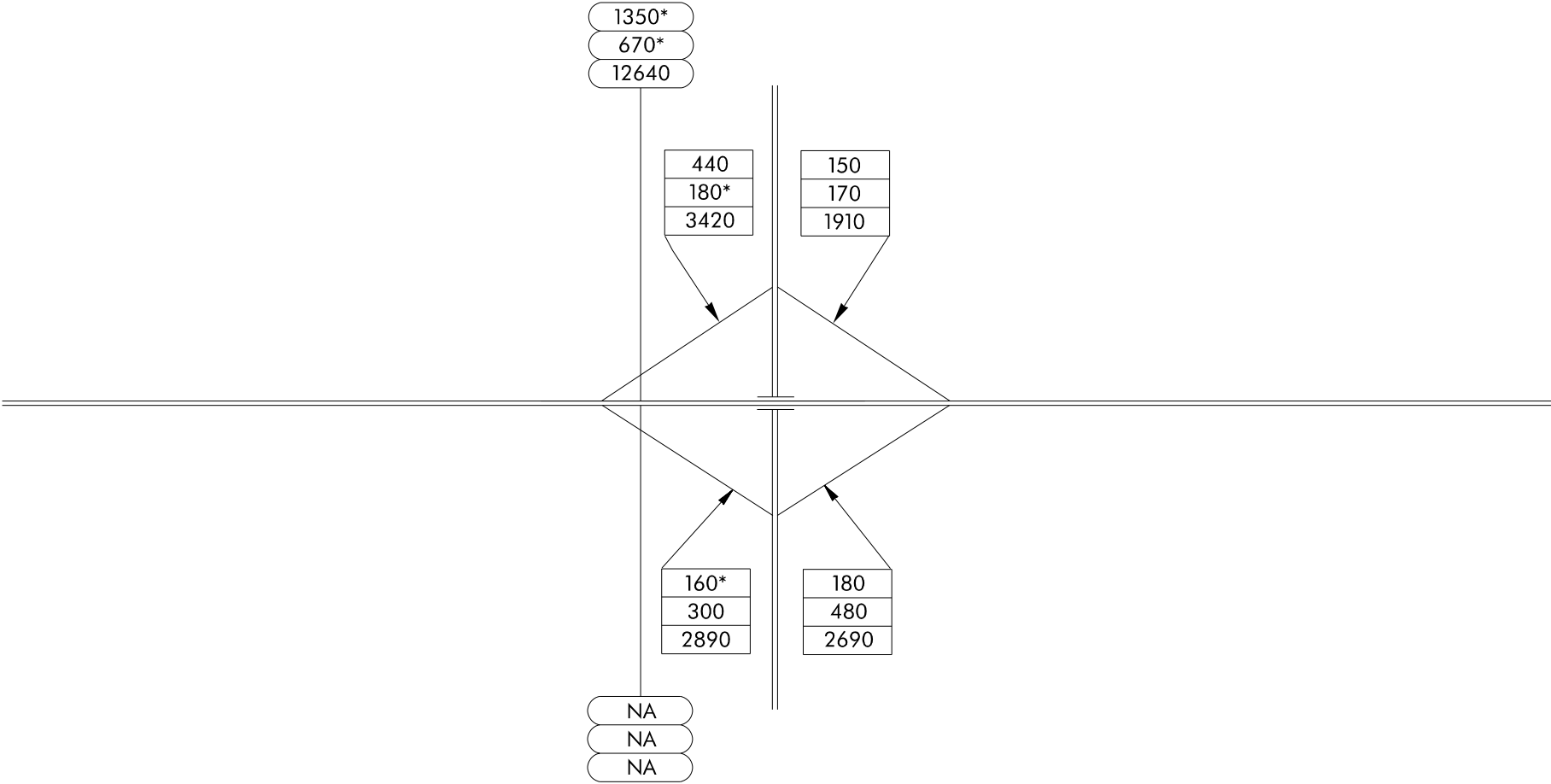


Washington State  
Department of Transportation



2  
OF  
3

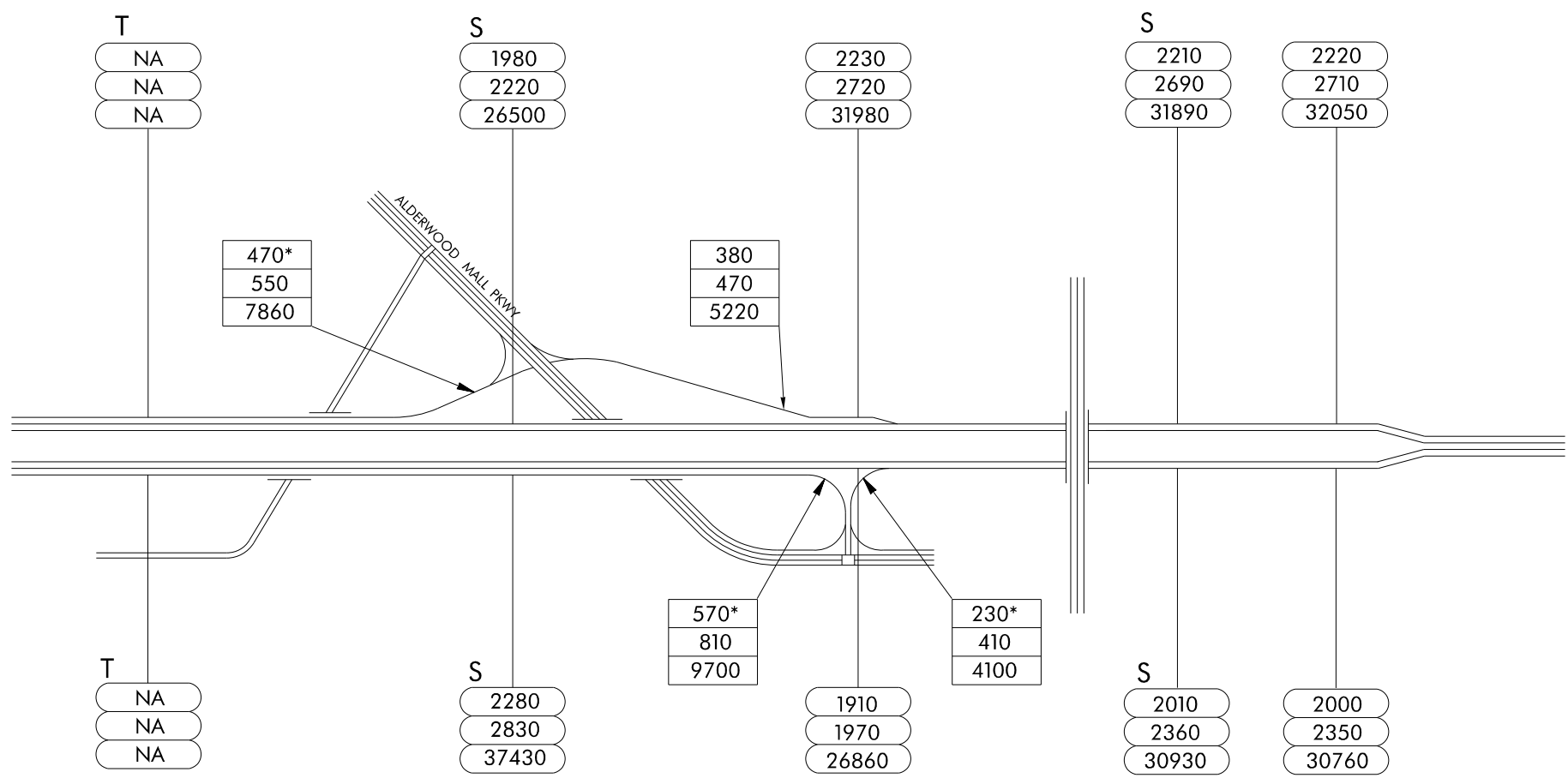
Echo Lake Rd





ALDERWOOD  
MALL PKWY

164TH ST SW



Washington State  
Department of Transportation



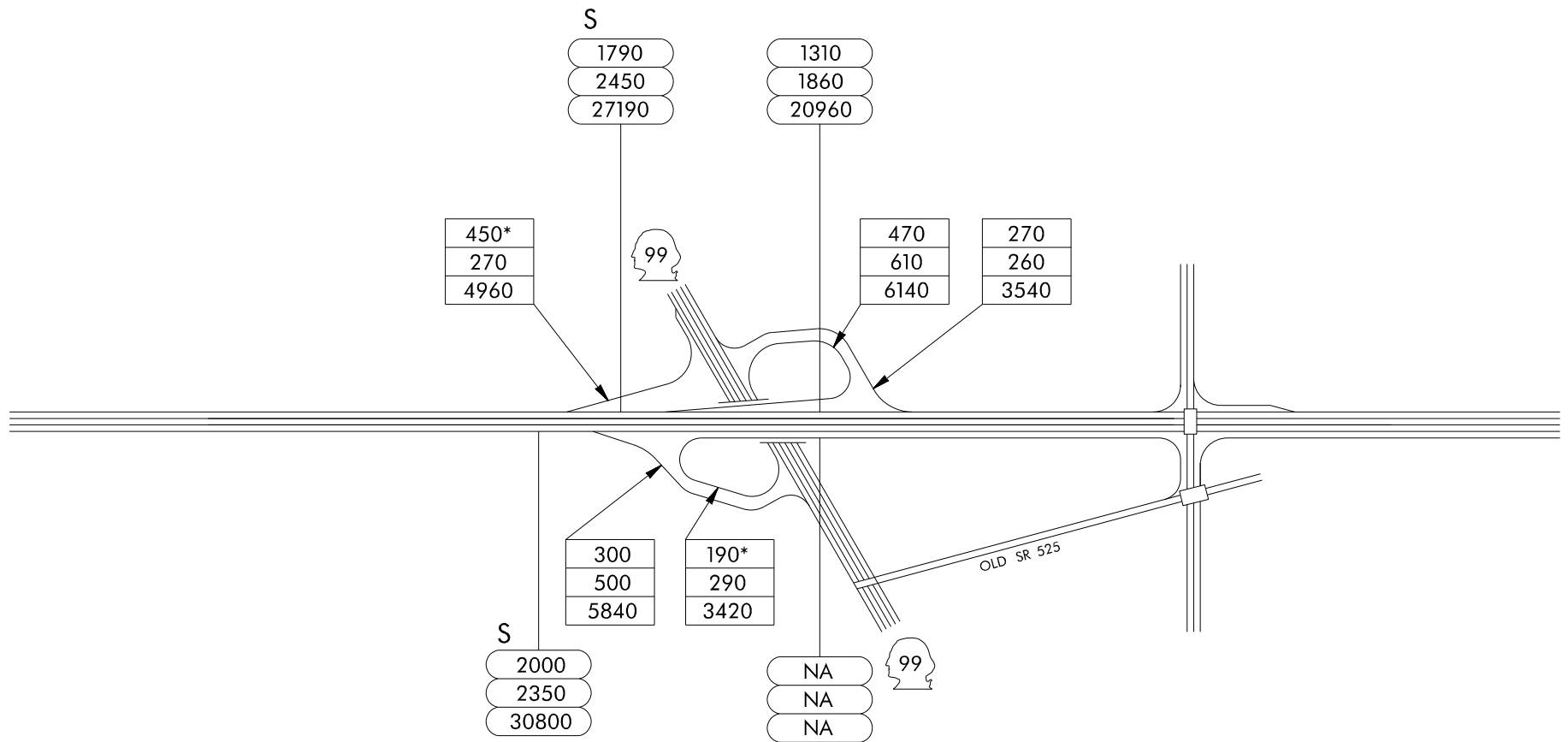
1  
OF  
2





SR 99  
PACIFIC HWY

LINCOLN WAY



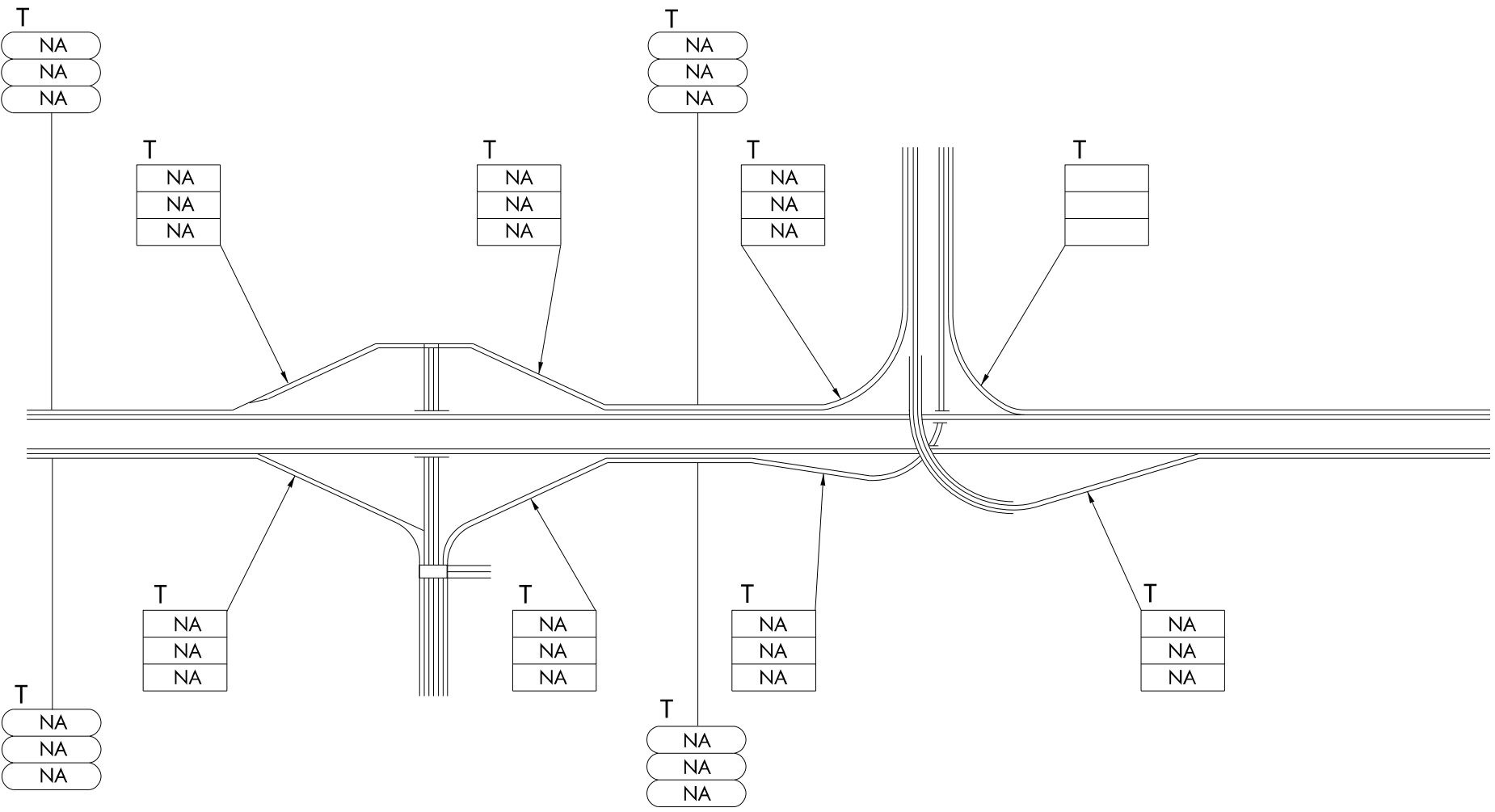
Washington State  
Department of Transportation



2  
OF  
2

AIRPORT RD

SEAWAY BLVD  
20TH AVE W



Washington State  
Department of Transportation



1  
OF  
2

EVERGREEN WY

I-5



T  
NA  
NA  
NA

3860\*  
2430\*  
31890

NA  
NA  
NA

1030  
1250  
15990

1740  
980\*  
16730

1810\*  
1590\*  
19790



NA  
NA  
NA

NA  
NA  
NA

130\*  
290  
2400

600\*  
1320  
12650

1190\*  
3300  
29370

T  
NA  
NA  
NA



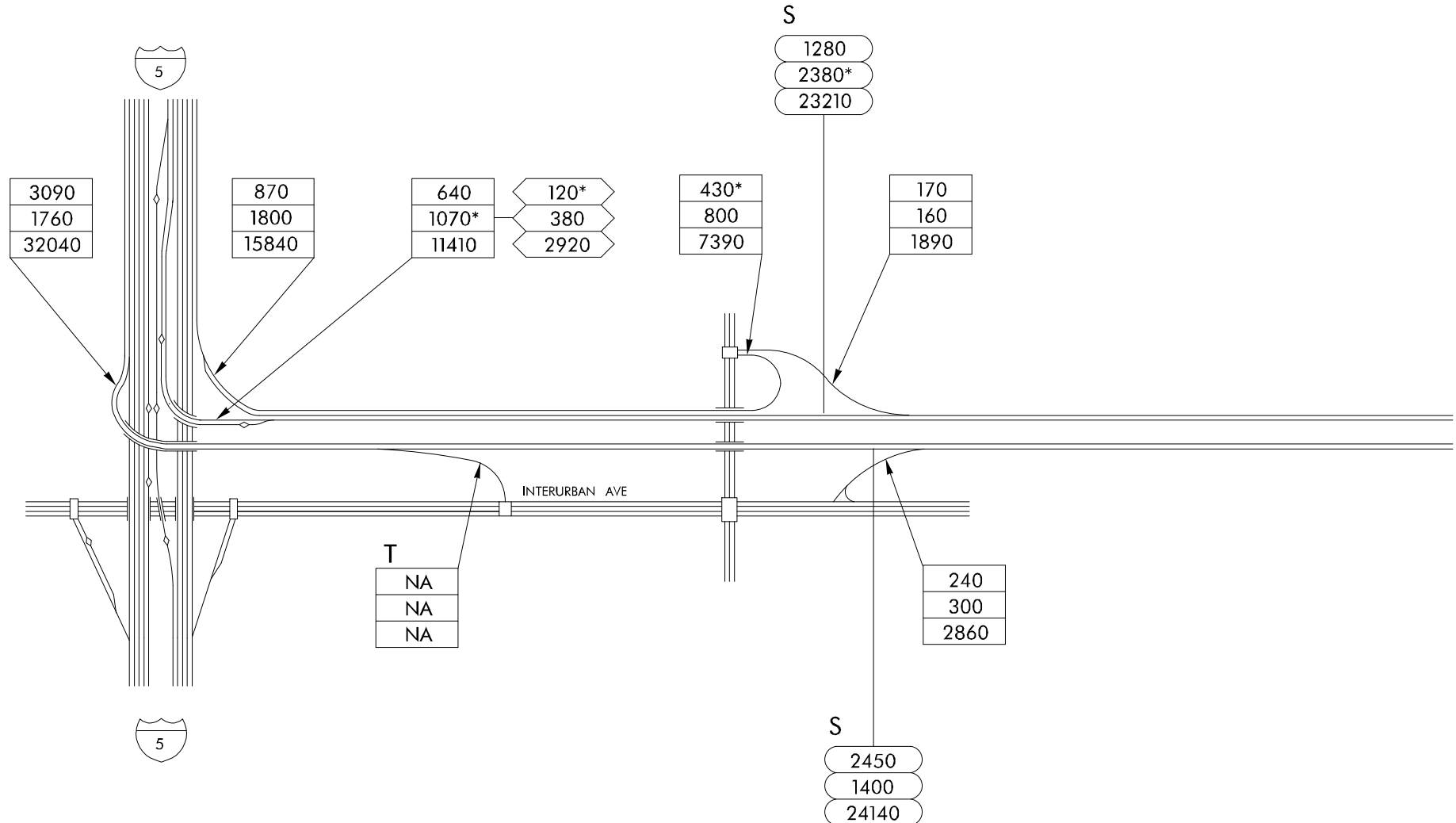
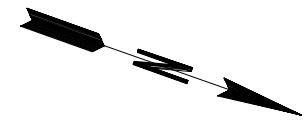
Washington State  
Department of Transportation



2  
OF  
2

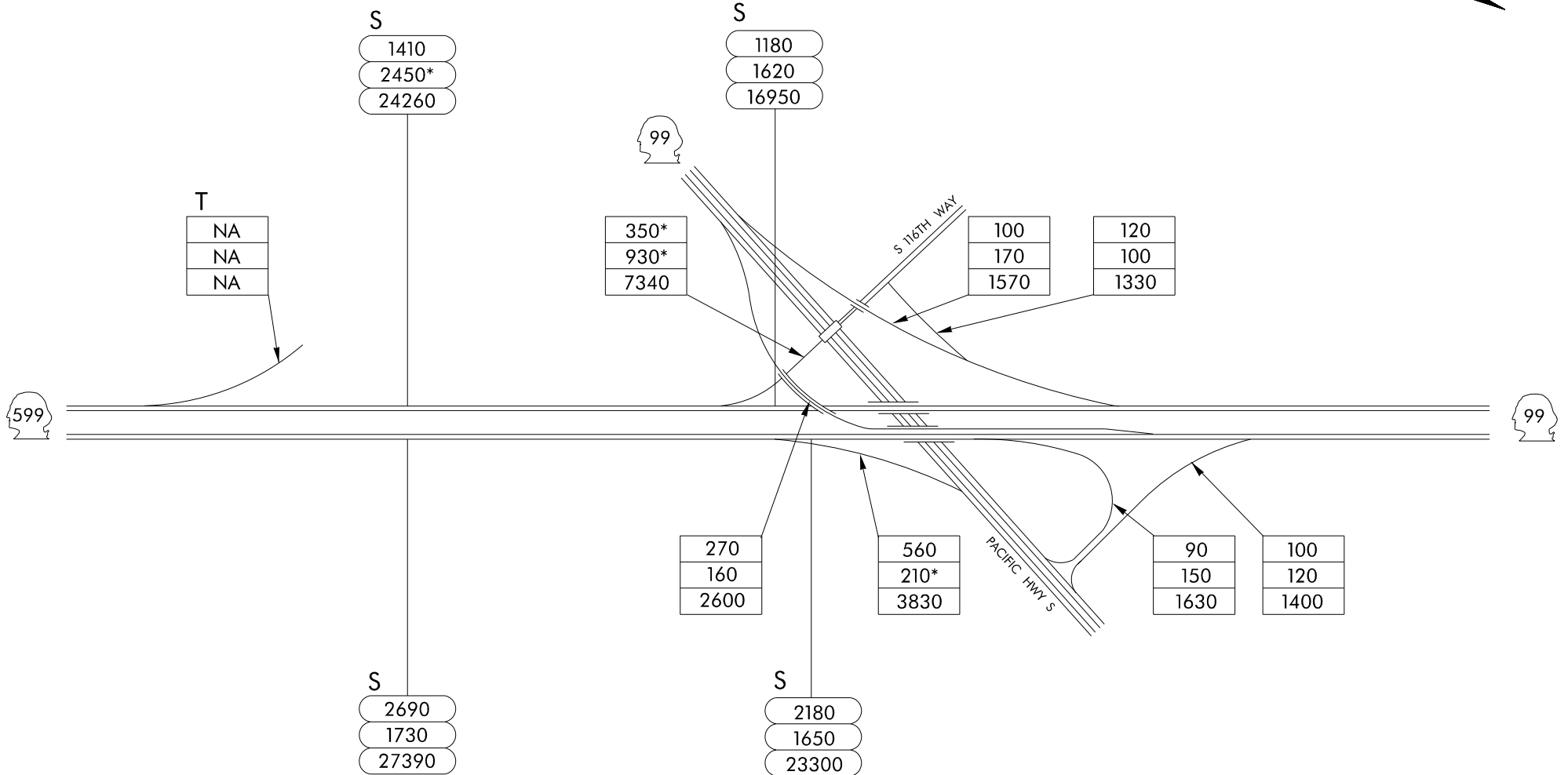
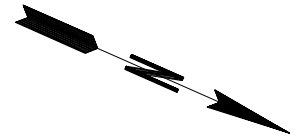
I-5

S 133RD ST



METRO BUS BARN

SR 99  
PACIFIC HWY S



Washington State  
Department of Transportation



2  
OF  
2

## APPENDIX

For this 2015 traffic volume summary report, the standard AM and PM peak periods are defined as 6:00 to 9:45 AM and 2:30 to 6:45 PM, respectively. Listed below are the ramp, collector distributor (CD), and mainline stations in which the AM and/or PM peak hourly volumes began outside the above peak periods. They are arranged by types and directions.

Route	Sheet No.	Location	AM	PM
I-5	1 of 31	NB mainline station at Pierce Co Line	5:15 AM	-
		NB mainline HOV at Pierce Co Line	5:30 AM	-
		NB mainline station at S 375th St	5:15 AM	-
		NB mainline HOV at S 375th St	5:30 AM	-
		NB mainline station at Fed Way WeighStn	5:15 AM	-
		NB mainline HOV at Fed Way WeighStn	5:30 AM	-
		NB ramp from Fed Way WeighStn	10:15 AM	12:00 PM
		NB mainline station at Enchanted Pkwy	5:15 AM	12:00 PM
		NB mainline HOV at Enchanted Pkwy	5:30 AM	-
		SB mainline station at S 375th St	-	1:30 PM
		SB mainline HOV at S 375th St	12:00 PM	-
		SB mainline station at Fed Way WeighStn	-	1:45 PM
		SB mainline HOV at Fed Way WeighStn	12:00 PM	-
		SB ramp from Fed Way WeighStn	10:45 AM	12:00 PM
		SB mainline station at Enchanted Pkwy	-	2:15 PM
		SB mainline HOV at Enchanted Pkwy	12:00 PM	-
	2 of 31	NB mainline station just south of SR 18	5:15 AM	-
		NB mainline HOV at EB SR 18-SB	5:30 AM	-
		NB ramp from WB SR 18	5:15 AM	-
		NB mainline station just north of SR 18	5:15 AM	-
		NB mainline HOV just north of SR 18	5:30 AM	-
		NB exit to EB SR 18	-	12:00 PM
		NB mainline station at S 325th St	5:15 AM	-
		NB mainline HOV at S 325th St	5:30 AM	-
		NB ramp from EB SR 18	5:15 AM	-
		NB mainline station just south of S 320th St	5:15 AM	-
		NB mainline HOV just south of S 320th St	5:30 AM	-
		NB HOV ramp from S 317th St	5:45 AM	-
		NB ramp from EB S 320th St	-	1:10 PM
		NB ramp from WB S 320th St	5:15 AM	-
		NB HOV ramp from WB S 320th St	5:30 AM	-
		NB mainline station just north of S 320th St	5:15 AM	-
		NB mainline HOV just north of S 320th St	5:30 AM	-
		NB mainline station at S 308th St	5:15 AM	-
		NB mainline HOV at S 308th St	5:30 AM	-
		WB SR 18 exit to SR 161	12:00 PM	-
		SB exit to EB SR 18	12:00 PM	-
		SB ramp from EB SR 18	-	1:00 PM

		SB mainline station at just south of SR 18	12:00 PM	2:15 PM
		SB mainline HOV just south of EB SR 18	12:00 PM	-
		SB mainline station at just north of SR 18	12:00 PM	-
		SB mainline HOV just north of EB SR 18	12:00 PM	-
		SB exit to WB SR 18	12:00 PM	-
		SB mainline station at S 325th St	12:00 PM	-
		SB mainline HOV at S 325th St	12:00 PM	-
		SB mainline station just south of S 320th St	12:00 PM	-
		SB mainline HOV just south of S 320th St (Ln 5)	12:00 PM	-
		SB mainline HOV just south of S 320th St (Ln 6)	12:00 PM	-
		SB exit to S 320th St	10:35 AM	-
		SB HOV exit to S 320th St	12:00 PM	-
		SB ramp from S 320th St	-	1:30 PM
		SB HOV ramp from S 320th St	12:00 PM	-
		SB HOV ramp from S 317th St	12:00 PM	-
		SB mainline station at S 308th St	12:00 PM	-
		SB mainline HOV at S 308th St	12:00 PM	-
	3 of 31	NB mainline station at S 298th St	5:15 AM	-
		NB mainline HOV at S 298th St	5:30 AM	-
		NB mainline station at S 288th St	5:15 AM	-
		NB mainline HOV at S 288th St	5:30 AM	-
		NB mainline station at S 282nd St	5:15 AM	-
		NB mainline HOV at S 282nd St	5:30 AM	-
		NB mainline station at S 272nd St	5:15 AM	1:30 PM
		NB mainline HOV at S 272nd St	5:30 AM	-
		NB ramp from S 272nd St	5:30 AM	-
		NB mainline station at S 266th St	5:15 AM	1:15 PM
		NB mainline HOV at S 266th St	5:30 AM	-
		SB mainline station at S 298th St	12:00 PM	-
		SB mainline HOV at S 298th St	12:00 PM	-
		SB mainline station at S 288th St	12:00 PM	-
		SB mainline HOV at S 288th St	12:00 PM	-
		SB mainline station at S 282nd St	12:00 PM	-
		SB mainline HOV at S 282nd St	12:00 PM	-
		SB mainline station at S 272nd St	12:00 PM	-
		SB mainline HOV at S 272nd St	12:00 PM	-
	4 of 31	NB mainline station at S 260th St	5:15 AM	-
		NB mainline HOV at S 260th St	5:30 AM	-
		NB mainline station at S 252nd St	5:15 AM	1:30 PM
		NB mainline HOV at S 252nd St	5:30 AM	-
		NB mainline station at S 243rd St	5:15 AM	1:30 PM
		NB mainline HOV at S 243rd St	5:30 AM	-
		NB mainline station just south of SR 516	5:15 AM	1:15 PM
		NB mainline HOV just south of SR 516	5:30 AM	-
		NB mainline station at S 216th St	5:15 AM	1:30 PM
		NB mainline HOV at S 216th St	5:45 AM	-

		NB ramp from EB SR 516	-	12:15 PM
		NB ramp from WB SR 516	-	1:30 PM
		SB mainline station at S 260th St	12:00 PM	-
		SB mainline HOV at S 260th St	12:00 PM	-
		SB mainline station at S 252nd St	12:00 PM	-
		SB mainline HOV at S 252nd St	12:00 PM	-
		SB mainline station at S 243rd St	12:00 PM	-
		SB mainline HOV at S 243rd St	12:00 PM	-
		SB ramp from SR 516	12:00 PM	-
		SB mainline station just south of SR 516	12:00 PM	-
		SB mainline HOV just south of SR 516	12:00 PM	-
		SB exit to SR 516	9:50 PM	-
		SB mainline station at S 216th St	12:00 PM	-
		SB mainline HOV at S 216th St	12:00 PM	-
	5 of 31	NB mainline station at S 200th St	5:15 AM	1:30 PM
		NB mainline HOV at S 200th St	5:45 AM	-
		NB mainline station at S 188th St	5:30 AM	1:30 PM
		NB mainline station at S 184th St	5:30 AM	-
		NB mainline station at S 178th St	5:30 AM	-
		SB mainline station at S 200th St	12:00 PM	2:15 PM
		SB mainline HOV at S 200th St	12:00 PM	-
		SB mainline station at S 188th St	12:00 PM	2:00 PM
		SB mainline HOV at S 188th St	12:00 PM	-
		SB ramp from S 188th St	12:00 PM	-
		SB mainline station at S 184th St	12:00 PM	2:15 PM
		SB mainline HOV at S 184th St	12:00 PM	-
		SB mainline station at S 178th St	12:00 PM	2:15 PM
		SB mainline HOV at S 178th St	12:00 PM	-
	6 of 31	NB mainline station at S 172nd St	5:30 AM	-
		NB exit to NB I-405	5:30 AM	1:45 PM
		SB mainline HOV bypass at Southcenter Pkwy	12:00 PM	-
		NB mainline station just north of I-405	5:30 AM	-
		NB ramp from EB SR 518	11:15 AM	10:00 PM
		NB mainline station just north of Southcenter Blvd	5:45 AM	1:30 PM
		NB ramp from Southcenter Blvd	12:00 PM	-
		SB exit to NB I-405	-	2:15 PM
		SB HOV exit to NB I-405	12:00 PM	-
		SB mainline station at S 172nd St	12:00 PM	2:15 PM
		SB mainline HOV at S 172nd St	12:00 PM	-
		SB ramp from SR 518/Klickitat Dr	12:00 PM	-
		SB HOV ramp from 518/Klickitat	12:00 PM	-
		SB ramp from Southcenter Pkwy	12:00 PM	1:45 PM
		SB mainline station at Southcenter Pkwy	-	2:15 PM
		SB mainline HOV just north of Southcenter Blvd	12:00 PM	-
		SB exit to Southcenter Blvd	11:45 AM	-
		SB exit to WB SR 518	10:00 AM	12:00 PM



	7 of 31	NB mainline station at S 144th St	5:45 AM	1:30 PM
		NB mainline HOV at S 144th St	-	1:45 PM
		NB mainline station at SR 599	5:45 AM	1:45 PM
		NB mainline HOV at SR 599	-	1:45 PM
		NB mainline station at Interurban Ave	5:45 AM	2:00 PM
		NB mainline HOV at Interurban Ave	-	2:00 PM
		NB mainline station at S 129th St	-	2:00 PM
		NB mainline HOV at S 129th St	-	2:00 PM
		SB mainline station at S 144th St	12:00 PM	-
		SB mainline HOV at S 144th St	12:00 PM	-
		SB mainline HOV at SR 599	12:00 PM	-
		SB mainline station just south of SR 599	12:00 PM	-
		SB ramp from SR 599	-	2:15 PM
		SB HOV ramp from SR 599	12:00 PM	-
		SB mainline station at SR 599	12:00 PM	-
		SB mainline station at Interurban Ave	12:00 PM	-
		SB mainline HOV at Interurban Ave	12:00 PM	-
		SB mainline HOV at S 129th St	12:00 PM	-
	8 of 31	NB mainline station at MLK Jr Way	5:45 AM	1:00 PM
		NB mainline HOV at MLK Jr Way	-	2:00 PM
		NB mainline station just south of Boeing Access Rd	5:45 AM	2:15 PM
		NB mainline HOV just south of Boeing Access Rd	-	2:00 PM
		NB exit to Boeing Access Rd	-	1:30 PM
		NB ramp from Boeing Access Rd	-	2:10 PM
		NB mainline station at S Norfolk St	5:45 AM	2:15 PM
		NB mainline HOV at S Norfolk St	-	2:00 PM
		NB ramp from MLK Jr Way	5:45 AM	2:15 PM
		NB mainline station at S Benefit St	5:45 AM	2:15 PM
		NB mainline HOV at S Benefit St	-	2:15 PM
		NB mainline station at S Thistle St	5:45 AM	2:15 PM
		NB mainline HOV at S Thistle St	-	2:15 PM
		SB mainline station at MLK Jr Way	12:00 PM	-
		SB mainline HOV at MLK Jr Way	12:00 PM	-
		SB Auxiliary mainline at SR 900	12:00 PM	-
		SB ramp from MLK Jr Way	12:00 PM	2:00 PM
		SB HOV ramp from MLK Jr Way	12:00 PM	-
		SB mainline HOV at Boeing Access Rd	12:00 PM	-
		SB mainline HOV at S Norfolk St	12:00 PM	-
		SB mainline HOV at S Benefit St	12:00 PM	-
		SB mainline HOV at S Thistle St	12:00 PM	-
	9 of 31	NB mainline station at S Holden St	5:45 AM	2:15 PM
		NB mainline HOV at S Holden St	-	2:15 PM
		NB mainline station at S Holly St	5:45 AM	2:15 PM
		NB mainline station at Swift Ave	5:45 AM	2:15 PM
		NB HOV ramp from Swift Ave	-	2:00 PM
		NB ramp from Swift Ave	12:00 PM	1:45 PM

		NB ramp from Michigan St	-	1:50 PM
		NB mainline station at Michigan St	5:45 AM	2:00 PM
		NB HOV ramp from Michigan St	-	2:15 PM
		NB mainline station at S Pearl St	5:45 AM	2:00 PM
		NB mainline station at S Oregon St	5:45 AM	2:00 PM
		SB mainline HOV at S Holden St	12:00 PM	-
		SB mainline HOV at S Holly St	12:00 PM	-
		SB mainline HOV at Michigan St	12:00 PM	-
		SB HOV ramp from Michigan St	12:00 PM	-
		SB ramp from Michigan St	11:00 AM	-
		SB mainline HOV at S Pearl St	12:00 PM	-
		SB exit to S Pearl St	-	12:45 PM
		SB mainline HOV at S Oregon St	12:00 PM	-
	10 of 31	NB mainline station just south of S Spokane St	5:45 AM	1:45 PM
		NB mainline station at S Holgate St	5:45 AM	2:00 PM
		NB mainline HOV at S Holgate St	-	2:15 PM
		NB ramp from S Spokane St	-	1:30 PM
		SB mainline HOV just north of S Spokane St	12:00 PM	-
		SB mainline HOV at S Holgate St	10:15 AM	-
		SB ramp from Columbian Way	12:00 PM	-
	11 of 31	NB exit to westbound I-90	5:30 AM	12:00 PM
		NB exit to eastbound I-90	11:45 AM	-
		NB mainline station at Yesler Way	11:30 AM	-
		NB CD mainline station just south of James St	-	12:30 PM
		NB CD on-ramp from S Dearborn St	12:00 PM	-
		NB CD exit to James St	-	12:45 PM
		SB ramp from SB CD	12:00 PM	-
		SB CD exit to westbound I-90	-	12:00 PM
		NB CD mainline just south of S Dearborn St	12:00 PM	12:30 PM
		SB ramp from eastbound I-90	12:00 PM	2:15 PM
		SB CD exit to S Dearborn St	-	12:00 PM
		SB mainline just north of S Dearborn St	-	2:15 PM
		SB mainline HOV just north of S Dearborn St	10:00 AM	-
		SB CD ramp from 6th Ave	12:00 PM	-
	12 of 31	NB mainline station at Marion St	5:45 AM	-
		NB exit to Seneca St	5:45 AM	12:00 PM
		NB ramp from 7th/Cherry St	12:00 PM	-
		NB ramp from University St	12:00 PM	-
		SB mainline station at Cherry St	11:45 AM	-
		SB mainline HOV at Cherry St	12:00 PM	-
		SB exit to 6th Ave (Columbia/James St/Yesler Way)	-	12:00 PM
		SB mainline station at University St	-	12:00 PM
		SB mainline HOV at University St	12:00 PM	-
		SB exit to Union St	-	12:00 PM
	13 of 31	NB ramp from Olive Way	-	2:15 PM
		NB HOV ramp from Olive Way	12:00 PM	2:00 PM

		NB exit to Mercer St	5:45 AM	-
		SB mainline station at Denny Way	-	12:00 PM
		SB mainline HOV at Denny Way	12:00 PM	-
		SB mainline station just south of Mercer St	-	12:00 PM
		SB ramp from Mercer St	-	2:15 PM
		SB mainline station at Mercer St	-	12:45 PM
	14 of 31	NB mainline station at SR 520	10:30 AM	-
		NB ramp from SR 520	12:00 PM	-
		NB mainline station at Ship Canal Br	10:30 AM	-
		SB mainline station at Boylston Ave	-	12:30 PM
		SB mainline station at SR 520	11:15 AM	12:15 PM
		SB mainline station at E Roanoke St	-	12:00 PM
		SB exit to SR 520	-	12:00 PM
		SB mainline station at Ship Canal Br	-	12:00 PM
	15 of 31	NB mainline station just south of NE 45th St	10:30 AM	-
		NB exit to NE 45th St	10:50 AM	-
		SB express lane on ramp from NE 42nd St	12:00 PM	-
		NB mainline station just north of NE 45th St	10:30 AM	-
		NB HOV ramp from NE 45th St	12:00 PM	-
		NB ramp from NE 45th St	12:00 PM	2:00 PM
		NB ramp from NE 50th St	12:00 PM	2:15 PM
		NB mainline station at NE 50th St	10:45 AM	-
		NB HOV ramp from NE 50th St	12:00 PM	-
		NB mainline station at Ravenna Blvd	10:45 AM	-
		SB mainline station just south of NE 45th St	-	12:00 PM
		SB ramp from NE 45th St	10:30 AM	9:00 PM
		SB ramp from NE 50th St	-	12:00 PM
		SB mainline station just south of NE 50th St	-	12:00 PM
		SB mainline station just south of Ravenna Blvd	-	12:00 PM
		SB exit to NE 45th St	-	12:00 PM
		SB exit to NE 50th St	-	12:00 PM
		SB ramp from Ravenna Blvd	-	12:00 PM
		SB mainline station just north of Ravenna Blvd	-	12:00 PM
	16 of 31	NB mainline station just north of N 80th St	10:45 AM	-
		NB exit to NE 85th St	12:00 PM	-
		NB mainline station just north of N 85th St	10:45 AM	-
		NB ramp from NE 80th St	-	2:00 PM
		NB HOV ramp from NE 80th St	12:00 PM	-
		SB mainline station at SR 522 (Lake City Way)	-	12:00 PM
		SB mainline station just north of N 80th St	-	12:00 PM
		SB ramp from N 85th St	-	8:30 PM
		SB HOV ramp from N 85th St	-	12:00 PM
		SB mainline station just north of N 85th St	-	12:00 PM
		SB exit to N 85th St	11:30 AM	-
	17 of 31	NB mainline HOV just south of NE Northgate Way	12:00 PM	-
		NB exit to 1st Ave NE Ln 1	11:15 AM	12:15 PM

		NB exit to 1st Ave NE Ln 2	10:45 AM	12:45 PM
		NB mainline station just north of NE Northgate Way	12:00 PM	-
		NB mainline HOV just north of NE Northgate Way	12:00 PM	-
		NB HOV ramp from Northgate Way	12:00 PM	-
		NB ramp from Northgate Way	12:00 PM	-
		NB mainline station at NE 120th St	12:00 PM	-
		NB mainline HOV at NE 120th St	12:00 PM	-
		NB mainline station at NE 130th St	12:00 PM	-
		NB mainline HOV at NE 130th St	12:00 PM	-
		NB exit to NE 130th St	12:00 PM	-
		SB mainline station at N 92nd St	11:15 AM	12:00 PM
		SB mainline station just south of NE Northgate Way	-	12:00 PM
		SB CD ramp from N 107th St	-	12:00 PM
		SB CD HOV ramp from N 107th St	11:45 AM	12:00 PM
		SB CD mainline at N 107th St	12:00 PM	8:30 PM
		SB CD exit to NE Northgate Way	12:00 PM	12:15 PM
		SB mainline station at N 110th St-SB	-	12:00 PM
		SB CD mainline at N 110th St-SB	12:00 PM	-
		SB CD ramp from NE Northgate Way	11:45 AM	1:00 PM
		SB mainline station at NE 120th St	-	12:00 PM
		SB mainline HOV at NE 130th St	-	12:15 PM
		SB HOV ramp from NE 130th St	-	12:00 PM
		SB ramp from NE 130th St	10:15 AM	12:00 PM
	18 of 31	NB mainline station at NE 137th St	12:00 PM	-
		NB mainline HOV at NE 137th St	12:00 PM	-
		NB exit to NE 145th St	12:00 PM	-
		NB mainline station at NE 145th St	12:00 PM	-
		NB mainline HOV at NE 145th St	12:00 PM	-
		NB HOV ramp from NE 145th St	12:00 PM	-
		NB ramp from NE 145th St	12:00 PM	1:30 PM
		NB mainline station at NE 155th St	12:00 PM	-
		NB mainline HOV at NE 155th St	12:00 PM	-
		NB mainline HOV at N Metro Base	12:00 PM	-
		NB mainline station at NE 175th St	12:00 PM	-
		NB mainline HOV at NE 175th St	12:00 PM	-
		NB HOV ramp from NE 175th St	12:00 PM	-
		SB mainline station at NE 137th St	-	12:00 PM
		SB mainline HOV at NE 137th St	-	12:00 PM
		SB ramp from NE 145th St	-	12:00 PM
		SB mainline station at NE 145th St	5:45 AM	12:00 PM
		SB mainline HOV at NE 145th St	-	12:00 PM
		SB exit to NE 145th St	12:00 PM	-
		SB mainline station at NE 155th St	5:45 AM	-
		SB exit to N Metro Base	5:30 AM	2:15 PM
		SB mainline station at N Metro Base	5:45 AM	-
		SB HOV ramp from NE 175th St	-	12:00 PM

		SB ramp from NE 175th St	-	12:00 PM
		SB mainline station at NE 175th St	5:45 AM	-
		SB exit to NE 175th St	12:00 PM	-
19 of 31		NB mainline station at NE 195th St	12:00 PM	-
		NB mainline HOV at NE 195th St	12:00 PM	-
		NB mainline HOV at SR 104 (NE 205th St)	12:00 PM	-
		NB CD exit to EB SR 104 (NE 205th St)	12:00 PM	-
		NB CD exit to WB SR 104 (NE 205th St)	11:45 AM	-
		NB CD ramp from EB SR 104 (NE 205th)	12:00 PM	1:45 PM
		NB CD ramp from WB SR 104 (NE 205th St)	-	12:45 PM
		NB mainline HOV at 236th St SW	12:00 PM	-
		NB exit to 236th St SW	12:00 PM	-
		NB ramp from SR 104	-	12:00 PM
		NB HOV ramp from SR 104	12:00 PM	-
		NB mainline HOV at 228th St SW	12:00 PM	-
		NB mainline HOV at 220th St SW	12:00 PM	-
		NB exit to 220th St SW	-	2:00 PM
		NB mainline station at 213th St SW	12:00 PM	-
		NB mainline HOV at 213th St SW	12:00 PM	-
		NB ramp from 220th St SW	12:00 PM	-
		NB HOV ramp from 220th St SW	12:00 PM	-
		SB mainline station at NE 195th St	5:45 AM	-
		SB exit to SR 104	11:50 AM	-
		SB ramp from EB SR 104 (NE 205th)	11:15 AM	12:30 PM
		SB HOV ramp from SR 104 (NE 205th)	-	12:00 PM
		SB mainline station just south of SR 104	5:30 AM	-
		SB mainline station just north of SR 104	5:30 AM	-
		SB ramp from WB SR 104	10:00 AM	12:00 PM
		SB mainline station at 236th St SW	5:45 AM	-
		SB mainline HOV at 236th St SW	5:30 AM	-
		SB exit to SR 104	11:45 AM	-
		SB mainline station at 228th St SW	5:45 AM	-
		SB mainline station at 220th St SW	5:45 AM	-
		SB exit to 220th St SW	12:00 PM	-
		SB mainline station at 213th St SW	5:30 AM	-
20 of 31		NB mainline station at 208th St SW	12:00 PM	-
		NB mainline HOV at 208th St SW	12:00 PM	-
		NB mainline HOV just south of 44th Ave W	12:00 PM	-
		NB exit to 44th Ave W	12:00 PM	-
		NB HOV exit to Lynnwood Park & Ride	12:00 PM	-
		NB HOV ramp from Lynnwood Park & Ride	12:00 PM	-
		NB mainline station just north of 44th Ave W	12:00 PM	-
		NB mainline HOV at 196th St SW	12:00 PM	-
		NB ramp from 196th St SW	12:00 PM	-
		NB mainline HOV just south of I-405	12:00 PM	-
		NB mainline station just north of I-405	12:00 PM	-

		NB mainline HOV at just north of I-405	12:00 PM	-
		SB mainline station at 208th St SW	5:30 AM	-
		SB mainline station at 44th Ave W	5:30 AM	-
		SB mainline station just south of 196th St SW	5:30 AM	-
		SB ramp from 196th St SW	12:00 PM	2:00 PM
		SB HOV ramp from 196th St SW	12:00 PM	2:15 PM
		SB mainline station just north of 196th St SW	5:30 AM	-
		SB mainline station at SR 525	5:30 AM	-
		SB ramp from NB I-405	12:00 PM	-
		SB HOV ramp from NB I-405	-	12:00 PM
		SB HOV ramp from SB SR 525	-	12:00 PM
		SB ramp from SB SR 525	5:30 AM	-
		SB exit to SB I-405	5:40 AM	-
	21 of 31	NB mainline station at 175th St SW	12:00 PM	-
		NB mainline HOV at 175th St SW	12:00 PM	-
		NB mainline station at 164th St SW	-	2:15 PM
		NB mainline HOV at 164th St SW	12:00 PM	-
		NB exit to 164th St SW	12:00 PM	-
		NB ramp from EB 164th St SW	12:00 PM	12:45 PM
		NB HOV ramp from EB 164th St SW	12:00 PM	-
		NB ramp from WB 164th St SW	-	1:15 PM
		NB HOV ramp from WB 164th St SW	12:00 PM	-
		NB mainline station at 156th St SW	-	2:15 PM
		NB mainline HOV at 156th St SW	12:00 PM	-
		NB mainline HOV at 148th St SW	12:00 PM	-
		NB mainline HOV at 140th St SW	12:00 PM	-
		SB mainline station at 175th St SW	5:30 AM	-
		SB mainline station at 164th St SW	5:30 AM	-
		SB exit to 164th St SW	12:00 PM	-
		SB ramp from EB 164th St SW	5:30 AM	12:00 PM
		SB ramp from WB 164th St SW	-	12:00 PM
		SB mainline station at 156th St SW	5:30 AM	-
		SB mainline station at 148th St SW	5:30 AM	-
		SB mainline station at 140th St SW	5:30 AM	-
	22 of 31	NB mainline station at 134th St SW	12:00 PM	2:00 PM
		NB mainline HOV at 134th St SW	12:00 PM	-
		NB mainline station at 128th St SW	-	1:45 PM
		NB mainline HOV at 128th St SW	12:00 PM	-
		NB exit to 128th St SW	12:00 PM	-
		NB mainline station at 122nd St SE	-	2:15 PM
		NB mainline HOV at 122nd St SE	12:00 PM	-
		NB mainline station at 118th St SE	-	2:15 PM
		NB mainline HOV at 118th St SE	12:00 PM	-
		SB mainline station at 134th St SW	5:30 AM	-
		SB mainline HOV at 134th St SW	5:45 AM	-
		SB HOV ramp from 128th St SW	5:45 AM	-

		SB ramp from 128th St SW	-	1:15 PM
		SB mainline station at 128th St SW	5:30 AM	-
		SB mainline HOV at 128th St SW	5:45 AM	-
		SB mainline station at 122nd St SE	5:30 AM	-
		SB mainline HOV at 122nd St SE	5:45 AM	-
		SB mainline station at 118th St SE	5:30 AM	-
		SB mainline HOV at 118th St SE	5:45 AM	-
	23 of 31	NB mainline station at 112th St SE	-	2:15 PM
		NB mainline HOV at 112th St SE	12:00 PM	-
		NB mainline station at 106th St SE	-	2:15 PM
		NB mainline HOV at 106th St SE Ln 5	12:00 PM	-
		NB mainline HOV at 106th St SE Ln 6	12:00 PM	-
		NB mainline HOV at Everett Mall Way	12:00 PM	-
		NB exit to SR 527	12:00 PM	-
		NB exit to SR 526	-	1:30 PM
		NB ramp from SR 526	12:00 PM	1:50 PM
		NB ramp from SR 527	-	12:45 PM
		NB mainline HOV at SR 527	12:00 PM	-
		NB mainline station at 77th St SE	-	1:45 PM
		NB mainline HOV at 77th St SE	12:00 PM	-
		SB mainline HOV at 112th St SE	5:45 AM	-
		SB on ramp from rest area	-	12:00 PM
		SB off ramp from rest area	10:00 AM	12:00 PM
		SB mainline station at 106th St SE	5:30 AM	-
		SB mainline HOV at 106th St SE	5:45 AM	-
		SB mainline station at Everett Mall Way	5:30 AM	-
		SB mainline HOV at Everett Mall Way	5:45 AM	-
		SB CD ramp from SR 526	12:00 PM	-
		SB CD HOV ramp from SR 526	5:45 AM	-
		SB CD mainline at SR 526	12:00 PM	-
		SB CD ramp from SR 99	5:30 AM	-
		SB CD exit to SR 99	12:00 PM	-
		SB CD exit to SR 526	4:30 AM	1:30 PM
		SB mainline station at SR 526	5:30 AM	-
		SB mainline HOV at SR 526	5:45 AM	-
		SB mainline station at 77th St SE	5:15 AM	-
		SB mainline HOV at 77th St SE	5:45 AM	-
		SB exit to SR 526	4:40 AM	-
	24 of 31	NB mainline station at 73rd St SE	-	1:45 PM
		NB mainline HOV at 73rd St SE	12:00 PM	-
		NB mainline station at Lexington Ave	-	1:45 PM
		NB mainline HOV at Lexington Ave	12:00 PM	-
		NB mainline station at Lincoln St	-	1:45 PM
		NB mainline HOV at Lincoln St	12:00 PM	-
		SB mainline station at 73rd St SE	5:30 AM	1:30 PM
		SB mainline HOV at 73rd St SE	5:45 AM	-

		SB mainline station at Lexington Ave	5:30 AM	1:30 PM
		SB mainline HOV at Lexington Ave	5:45 AM	-
		SB mainline station at Lincoln St	5:30 AM	-
		SB mainline HOV at Lincoln St	5:45 AM	-
	25 of 31	NB mainline station at 49th St SE	-	1:45 PM
		NB mainline HOV at 49th St SE	12:00 PM	-
		NB mainline station just south of 41st St SE	12:00 PM	1:45 PM
		NB mainline HOV just south of 41st St SE	12:00 PM	-
		NB HOV exit to Broadway Ave	12:00 PM	-
		NB mainline station just north of 41st St SE	12:00 PM	1:45 PM
		NB mainline HOV just north of 41st St SE	12:00 PM	-
		NB ramp from 41st St	12:00 PM	1:50 PM
		NB HOV ramp from 41st St	12:00 PM	-
		NB mainline station at 36th St SE	12:00 PM	1:45 PM
		NB mainline HOV at 36th St SE	12:00 PM	-
		NB mainline station at Pacific Ave	12:00 PM	2:00 PM
		NB mainline HOV at Pacific Ave	12:00 PM	-
		NB exit to Pacific Ave	-	12:45 PM
		SB mainline station at 49th St SE	5:30 AM	-
		SB mainline HOV at 49th St SE	5:45 AM	-
		SB mainline station just north of 49th St SE	5:30 AM	1:30 PM
		SB mainline HOV just north of 49th St SE	5:45 AM	-
		SB ramp from Broadway Ave	11:45 AM	-
		SB HOV ramp from Broadway Ave	12:00 PM	-
		SB mainline station at 41st St SE	5:15 AM	1:30 PM
		SB mainline HOV at 41st St SE	5:45 AM	-
		SB HOV ramp from 41st St	11:15 AM	-
		SB ramp from 41st St	11:40 AM	-
		SB mainline station at 36th St	5:30 AM	1:30 PM
		SB mainline HOV at 36th St	5:45 AM	-
		SB HOV ramp from Pacific Ave	5:45 AM	2:00 PM
		SB ramp from Pacific Ave	11:50 AM	-
		SB mainline station at Pacific Ave	5:15 AM	1:30 PM
		SB mainline HOV at Pacific Ave	5:45 AM	-
	26 of 31	NB mainline station at US 2	12:00 PM	2:00 PM
		NB mainline HOV at US 2	12:00 PM	-
		NB exit to US 2	12:00 PM	2:00 PM
		NB mainline station at Everett Ave	12:00 PM	2:00 PM
		NB ramp from Everett Ave	11:50 PM	-
		NB ramp from US 2	-	12:00 PM
		NB mainline station at MarineView Dr	12:00 PM	2:00 PM
		NB exit to MarineView Dr	-	1:45 PM
		SB ramp from US 2	5:15 AM	1:15 PM
		SB mainline station at US 2	5:30 AM	1:30 PM
		SB mainline HOV at US 2	5:45 AM	-
		SB mainline station at Everett Ave	5:30 AM	1:30 PM



		SB mainline HOV at Everett Ave	5:45 AM	-
		SB mainline station at MarineView Dr	5:30 AM	1:30 PM
		SB mainline HOV at MarineView Dr	5:45 AM	-
		SB HOV ramp from MarineView Dr	5:45 AM	-
		SB ramp from MarineView Dr	12:00 PM	-
	27 of 31	NB mainline station at SR 529	12:00 PM	-
		NB ramp from SR 529	12:00 PM	-
		NB mainline station at SR 528	12:00 PM	-
		NB exit to SR 528	12:00 PM	-
		NB ramp from SR 528	12:00 PM	-
		NB mainline station at 70th St NE	12:00 PM	-
		NB mainline station at 79th St NE	12:00 PM	-
		SB mainline station at SR 529	5:30 AM	1:15 PM
		SB exit to SR 529	-	2:15 PM
		SB mainline station at SR 528	-	1:15 PM
		SB exit to SR 528	12:00 PM	-
		SB mainline station at 70th St NE	-	1:15 PM
	28 of 31	NB mainline station just south of 88th St NE	12:00 PM	-
		NB mainline station just north of 88th St NE	12:00 PM	-
		NB ramp from 88th St NE	12:00 PM	-
		NB mainline station at 98th St NE	12:00 PM	-
		NB mainline station at 105th St NE	12:00 PM	-
		NB mainline station just south of 116th St NE	12:00 PM	-
		NB exit to 116th St NE	12:00 PM	-
		NB mainline station just north of 116th St NE	12:00 PM	-
		NB ramp from 116th St NE-NB	12:00 PM	-
		SB mainline station just south of 88th St NE	-	1:15 PM
		SB HOV ramp from 88th St NE	12:00 PM	12:30 PM
		SB ramp from 88th St NE	-	1:40 PM
		SB mainline station just north of 88th St NE	-	1:15 PM
		SB exit to 88th St NE	11:30 AM	-
		SB mainline station at 98th St NE	-	1:15 PM
		SB mainline station at 105th St NE	-	1:15 PM
		SB mainline station just south of 116th St NE	-	1:15 PM
		SB mainline station just north of 116th St NE	-	1:15 PM
		SB exit to 116th St NE	12:00 PM	12:30 PM
	29 of 31	NB mainline station at 127th St NE	12:00 PM	-
		NB mainline station at 136th St NE	12:00 PM	-
		NB mainline station at 144th St NE	12:00 PM	-
		NB mainline station at 152nd St NE	12:00 PM	-
		NB mainline station at 160th St NE	12:00 PM	-
		SB mainline station at 127th St NE	-	1:15 PM
		SB mainline station at 136th St NE	-	1:15 PM
		SB mainline station at 144th St NE	-	1:15 PM
		SB mainline station at 152nd St NE	-	1:00 PM
		SB mainline station at 160th St NE	-	1:15 PM

	30 of 31	NB mainline station just north of 160th St NE	12:00 PM	-
		NB exit to SR 531 (172nd St NE)	12:00 PM	-
		NB ramp from SR 531 (172nd St NE)	12:00 PM	-
		NB mainline station at 180th St NE	12:00 PM	-
		NB mainline station at 189th PI NE	12:00 PM	-
		NB exit to 189th PI NE	11:45 AM	12:00 PM
		NB mainline station at 200th St NE	12:00 PM	-
		SB mainline station just north of 160th St NE	-	1:15 PM
		SB HOV ramp from SR 531 (172nd St NE)	11:30 AM	12:15 PM
		SB ramp from SR 531 (172nd St NE)	-	1:00 PM
		SB exit to SR 531 (172nd St NE)	12:00 PM	-
		SB HOV ramp from WB SR 531 (172nd St NE)	-	1:00 PM
		SB mainline station at 180th St NE	-	1:15 PM
		SB mainline station at 189th PI NE	-	1:15 PM
		SB ramp from 189th PI NE	-	12:00 PM
		SB mainline station at 200th St NE	-	1:15 PM
	31 of 31	NB mainline station at 204th St NE	12:00 PM	-
		NB mainline station just south of SR 530	12:00 PM	-
		NB exit to SR 530	12:00 PM	-
		NB mainline station at 236th St NE	12:00 PM	-
		NB exit to 236th St NE	12:00 PM	-
		SB mainline station at 204th St NE	-	1:00 PM
		SB ramp from SR 530	-	1:00 PM
		SB mainline station just south of SR 530	-	1:15 PM
		SB mainline station just north of SR 530	-	1:15 PM
		SB ramp from 236th St NE	-	1:15 PM
SR 18	1 of 7	EB HOV ramp from Weyerhaeuser Way	12:00 PM	-
		WB ramp from SB I-5	12:00 PM	-
		WB ramp from NB I-5	-	12:00 PM
		EB exit to SB I-5	-	1:00 PM
		EB ramp from SB I-5	12:00 PM	-
		WB exit to SR 161	12:00 PM	-
		WB exit to NB I-5	5:15 AM	-
		EB exit to NB I-5	5:15 AM	-
		WB mainline station just west of Weyerhaeuser Way	12:00 PM	-
		WB mainline station at 26th Ave S	12:00 PM	-
	2 of 7	EB exit to West Valley Hwy	5:45 AM	1:45 PM
		EB ramp from EB CD at SR 167	12:00 PM	-
		EB exit to CD just west of SR 167	-	2:00 PM
		EB CD ramp from SB SR 167	12:00 PM	-
		EB CD exit just east of SR 167 to NB SR 167	-	2:00 PM
		WB ramp from West Valley Hwy	12:00 PM	-
		NB ramp from W Main St	5:30 AM	1:15 PM
	3 of 7	EB exit to C St	12:00 PM	-
		EB ramp from C St	-	2:15 PM
		EB exit to SR 164 (Auburn Way)	12:00 PM	-

		WB exit to C St	5:45 AM	-
	6 of 7	WB mainline station at SE 231st St	12:00 PM	-
	7 of 7	EB exit to 244th Ave SE	12:00 PM	-
		EB exit to Isq-Hobart Rd	5:45 AM	-
		WB mainline station just west of 244th Ave SE	12:00 PM	-
		WB exit to 244th Ave SE	12:00 PM	-
		WB mainline station just east of 244th Ave SE	12:00 PM	-
		WB mainline station just west of SE 200th St	12:00 PM	-
		WB mainline station just east of SE 200th St	12:00 PM	-
		WB mainline station at Isq-Hobart Rd	12:00 PM	-
		WB exit to Isq-Hobart Rd	12:00 PM	-
I-90	1 of 11	EB exit to SB I-5	12:00 PM	2:15 PM
		WB ramp from NB I-5	5:30 AM	12:00 PM
		EB exit to NB I-5 CD	11:45 AM	-
		WB ramp from SB CD	-	12:00 PM
	2 of 11	EB exit to Rainier Ave S	12:00 PM	-
		EB HOV ramp from SB Rainier	12:00 PM	-
		EB HOV Transit ramp at Rainier Ave S	-	12:00 PM
		WB HOV Transit ramp at Rainier Ave S	-	12:00 PM
	3 of 11	EB exit to W Mercer Way	11:45 AM	-
		EB exit to 77th Ave SE	11:45 AM	12:00 PM
		WB ramp from 76th Ave SE	12:00 PM	-
		WB HOV ramp from W Mercer Way	11:45 AM	-
	4 of 11	EB exit to Isl Crest Way	-	12:15 PM
		EB mainline HOV at Isl Crest Way	-	12:15 PM
		EB ramp from Isl Crest Way	11:45 AM	-
		WB ramp from Isl Crest Way	12:00 PM	-
		WB mainline HOV at Isl Crest Way	12:00 PM	-
		WB exit to Isl Crest Way	-	12:00 PM
		WB HOV exit to E Mercer Way	-	12:00 PM
		WB mainline HOV at E Mercer Way	-	2:20 PM
	5 of 11	EB ramp from Bellevue Way	12:00 PM	-
		EB CD exit to SB I-405	12:00 PM	-
		EB ramp from NB I-405	12:00 PM	-
		EB ramp from SB I-405	12:00 PM	-
		WB ramp from Bellevue Way	12:00 PM	-
		WB CD just west of I-405	-	1:15 PM
		WB exit to SB I-405	-	12:30 PM
		WB ramp from Richards Rd	12:00 PM	-
	6 of 11	EB mainline HOV just west of 142nd Pl SE	12:00 PM	-
		EB HOV ramp from 142nd Pl SE (Park & Ride)	12:00 PM	-
		EB mainline station just west of 150th Ave SE	12:00 PM	-
		EB mainline HOV at Eastgate-WB	12:00 PM	-
		EB CD mainline just west of 150th Ave SE	-	12:00 PM
		EB CD ramp from 150th Ave SE	12:00 PM	-
		EB mainline station at 161st Ave SE	12:00 PM	-

		EB mainline HOV at 161st Ave SE	12:00 PM	-
		EB CD mainline just east of 150th Ave SE	12:00 PM	-
		EB CD exit to 150th Ave SE	-	12:00 PM
		EB HOV ramp from SE 37th St	12:00 PM	-
		EB ramp from SE 37th St	12:00 PM	-
		WB ramp from 148th Ave SE	12:00 PM	-
		WB ramp from CD at 150th Ave SE	-	1:15 PM
		WB CD ramp from 156th Ave SE	12:00 PM	-
		WB CD ramp from NB 150th Ave SE	-	12:00 PM
		WB CD exit to 161st Ave SE	-	12:30 PM
	7 of 11	EB mainline station at 164th Ave SE	12:00 PM	-
		EB mainline HOV at 164th Ave SE	12:00 PM	-
		EB mainline station at 169th Ave SE	12:00 PM	-
		EB mainline HOV at 169th Ave SE	12:00 PM	-
		EB mainline station just west of W Lk Sam Pkwy	12:00 PM	-
		EB mainline HOV just west of W Lk Sam Pkwy	12:00 PM	-
		EB exit to W Lk Sam Pkwy	12:00 PM	-
		EB mainline station just east of W Lk Sam Pkwy	12:00 PM	-
		EB mainline HOV just east of W Lk Sam Pkwy	12:00 PM	-
		EB mainline station at 193rd Ave SE	12:00 PM	-
		EB mainline HOV at 193rd Ave SE	12:00 PM	-
		WB mainline station at 164th Ave SE	-	12:00 PM
		WB mainline station at 169th Ave SE	-	12:30 PM
		WB ramp from W Lk Sam Pkwy	-	12:00 PM
	8 of 11	EB mainline station at 200th Ave SE	12:00 PM	-
		EB mainline station at SR 900	12:00 PM	-
		EB exit to SR 900	10:30 AM	-
		EB HOV exit to SR 900	12:00 PM	-
		EB mainline station at 12th Ave NW	12:00 PM	-
		EB mainline station just west of Front St	12:00 PM	-
		EB exit to Front St	12:00 PM	-
		EB mainline station just east of Front St	12:00 PM	-
		EB exit to Sunset Way	12:00 PM	-
		EB exit to Highlands Dr NE	12:00 PM	-
		EB mainline station at Sunset Way	12:00 PM	-
		EB ramp from Front St	12:00 PM	-
		EB ramp from Sunset Way	12:00 PM	-
		WB exit to Front St	-	12:00 PM
		WB ramp from Front St	-	2:15 PM
		WB mainline station at SR 900	-	12:00 PM
		WB exit to SR 900	11:45 AM	12:00 PM
		WB ramp from NB SR 900	10:15 AM	12:30 PM
		WB ramp from SB SR 900	-	2:20 PM
	9 of 11	EB mainline station just west of 256th Ave SE	12:00 PM	-
SR 99	1 of 3	NB exit to S 102nd St	5:50 AM	1:30 PM
		NB ramp from S 102nd St	11:15 AM	-

		NB exit to Pacific Hwy	-	1:15 PM
		SB ramp from Pacific Hwy (S 116th Way)	11:15 AM	2:15 PM
	2 of 3	NB exit to Des M. Memorial Dr	-	2:00 PM
		NB CD ramp from WB Des M. Memorial Dr	11:30 AM	-
		NB ramp from S Cloverdale St	11:45 AM	-
		NB CD mainline just south of Des M. Memorial Dr	-	2:15 PM
		NB CD exit to Des M. Moines Dr	-	1:30 PM
		NB CD ramp from EB Des M. Memorial Dr	11:15 AM	12:00 PM
		NB CD exit to Des M. Memorial Dr	-	2:15 PM
		SB CD exit to WB Des M. Memorial Dr	11:45 AM	-
		SB CD mainline just north of Des M. Memorial Dr	-	2:15 PM
		SB CD mainline just south of Des M. Memorial Dr	11:30 AM	2:15 PM
		SB CD ramp from WB Des M. Memorial Dr	11:30 AM	2:15 PM
		SB exit to S Kenyon St	11:30 AM	1:00 PM
		SB CD exit to EB Des M. Memorial Dr	-	2:15 PM
	3 of 3	SB mainline station at S Holden St	12:00 PM	-
		SB mainline HOV at S Holden St	12:00 PM	-
		SB exit to S Holden St	12:00 PM	-
SR 167	1 of 5	NB mainline station at 7th Ave N	5:00 AM	1:30 PM
		NB mainline station at 15th St SW	5:00 AM	1:30 PM
		NB exit to 15th St SW	11:30 AM	12:00 PM
		NB mainline station just south of SR 18	5:00 AM	1:30 PM
		NB mainline HOV just south of SR 18	-	1:30 PM
		NB ramp from 15th St SW	12:00 PM	-
		NB ramp from CD just south of SR 18	-	2:00 PM
		NB mainline station at W Main St	5:00 AM	2:15 PM
		NB mainline HOV at W Main St	-	1:30 PM
		NB ramp from WB SR 18	5:30 AM	1:15 PM
		EB SR 18 CD just east of SR 167	12:00 PM	-
		NB mainline station at 10th St NW	5:15 AM	1:30 PM
		NB mainline HOV at 10th St NW	-	1:30 PM
		NB mainline station at 15th St NW	5:15 AM	1:30 PM
		NB mainline HOV at 15th St NW	-	1:45 PM
		NB exit to 15th St NW	11:30 AM	-
		NB ramp from 15th St NW	12:00 PM	-
		NB HOV ramp from 15th St NW	5:30 AM	1:15 PM
		SB mainline station at 7th Ave N	12:00 PM	1:30 PM
		SB ramp from EB 15th St SW	12:00 PM	1:15 PM
		SB mainline station at 15th St SW	12:00 PM	1:30 PM
		SB exit to 15th St SW	12:00 PM	-
		SB ramp from WB 15th St SW	12:00 PM	1:30 PM
		SB mainline station just south of SR 18	12:00 PM	1:45 PM
		SB exit to EB SR 18	12:00 PM	-
		WB SR 18 exit to West Valley Hwy	-	2:00 PM
		WB SR 18 ramp from West Valley Hwy	12:00 PM	-
		EB SR 18 exit to West Valley Hwy	5:45 AM	1:45 PM

		SB mainline station at 10th St NW	12:00 PM	1:45 PM
		SB ramp from 15th St NW	11:45 AM	1:50 PM
		SB HOV ramp from 15th St NW	12:00 PM	-
		SB mainline station at 15th St NW	12:00 PM	1:45 PM
	2 of 5	NB mainline station at Emerald Downs	5:15 AM	1:30 PM
		NB mainline HOV at Emerald Downs	-	1:45 PM
		NB mainline station at 34th St NW	5:15 AM	1:30 PM
		NB mainline HOV at 34th St NW	-	1:45 PM
		NB mainline station at 43rd St NW	5:15 AM	1:30 PM
		NB mainline HOV at 43rd St NW	-	1:45 PM
		NB mainline station at S 277th St	5:15 AM	1:15 PM
		NB mainline HOV at S 277th St	-	1:30 PM
		NB exit to S 277th St	12:00 PM	-
		NB mainline station at S 269th St	5:15 AM	1:15 PM
		NB mainline HOV at S 269th St	-	1:30 PM
		SB mainline station at Emerald Downs	12:00 PM	2:00 PM
		SB mainline station at 34th St NW	12:00 PM	2:00 PM
		SB mainline station at 43rd St NW	12:00 PM	1:30 PM
		SB mainline HOV at 43rd St NW	12:00 PM	-
		SB mainline station at S 277th St	12:00 PM	1:30 PM
		SB mainline HOV at S 277th St	12:00 PM	-
		SB exit to S 277th S	12:00 PM	-
		SB ramp from S 277th St	-	1:00 PM
		SB HOV ramp from S 277th S	12:00 PM	1:15 PM
		SB mainline station at S 269th St	12:00 PM	1:30 PM
		SB mainline HOV at S 269th St	12:00 PM	-
	3 of 5	NB mainline station at S 260th St	5:15 AM	1:45 PM
		NB mainline HOV at S 260th St	-	1:45 PM
		NB mainline station at SR 516	5:15 AM	1:45 PM
		NB mainline HOV at SR 516	-	1:45 PM
		NB ramp from SR 516	12:00 PM	-
		NB HOV ramp from SR 516	-	12:45 PM
		NB mainline station at W James St	5:30 AM	1:45 PM
		NB mainline HOV at W James St	-	1:45 PM
		NB mainline station at 4th Ave N	5:30 AM	1:45 PM
		NB mainline HOV at 4th Ave N	-	1:45 PM
		NB exit to 84th Ave S	-	1:15 PM
		NB mainline station at 84th Ave S	5:30 AM	1:45 PM
		NB mainline HOV at 84th Ave S	-	2:15 PM
		NB ramp from 84th Ave S	4:45 AM	-
		NB HOV ramp from 84th Ave S	-	1:15 PM
		SB mainline station at S 260th St	12:00 PM	1:30 PM
		SB mainline HOV at S 260th St	12:00 PM	-
		SB mainline station at SR 516	12:00 PM	1:45 PM
		SB mainline HOV at SR 516	12:00 PM	-
		SB exit to SR 516	12:00 PM	-

		SB HOV ramp from SR 516	12:00 PM	2:00 PM
		SB mainline station at W James St	12:00 PM	2:00 PM
		SB mainline HOV at W James St	12:00 PM	-
		SB mainline station at 4th Ave N	12:00 PM	2:00 PM
		SB mainline HOV at 4th Ave N	12:00 PM	-
		SB mainline station at 84th Ave S	12:00 PM	2:00 PM
		SB mainline HOV at 84th Ave S	12:00 PM	-
		SB ramp from 84th Ave S	12:00 PM	-
		SB exit to 84th Ave S	12:00 PM	-
	4 of 5	NB mainline station at S 222nd St	5:30 AM	1:45 PM
		NB mainline station at S 212th St	5:30 AM	1:45 PM
		NB mainline HOV at S 212th St	-	12:45 PM
		NB mainline station at S 204th St	5:30 AM	1:00 PM
		NB mainline station at S 196th St	5:30 AM	1:00 PM
		NB mainline station at S 188th St	5:30 AM	1:45 PM
		SB mainline HOV at S 222nd St	12:00 PM	-
		SB mainline station at S 212th St	12:00 PM	2:00 PM
		SB mainline HOV at S 212th St	12:00 PM	-
		SB ramp from S 212th St	-	2:15 PM
		SB mainline station at S 204th St	12:00 PM	2:00 PM
		SB mainline HOV at S 204th St	12:00 PM	-
		SB mainline station at S 196th St	12:00 PM	2:00 PM
		SB mainline HOV at S 196th St	12:00 PM	-
		SB mainline station at S 188th St	12:00 PM	2:00 PM
		SB mainline HOV at S 188th St	12:00 PM	-
	5 of 5	NB ramp from S 180th St	11:45 AM	-
		NB HOV ramp from S 180th St	12:00 PM	12:30 PM
		NB mainline station at S 180th St	5:15 AM	1:00 PM
		NB mainline station at S 34th St	5:15 AM	1:00 PM
		NB mainline station at S 23rd St	5:30 AM	1:15 PM
		NB exit to NB I-405	5:30 AM	-
		NB ramp from SB I-405	-	12:00 PM
		NB exit to SB I-405	5:30 AM	12:00 PM
		SB mainline HOV at SW 41st St	12:00 PM	-
		SB exit to SW 41st St	-	12:30 PM
		SB ramp from SW 41st St	12:00 PM	-
		SB HOV ramp from SW 41st St	12:00 PM	-
		SB mainline station at S 34th St	12:00 PM	1:45 PM
		SB mainline HOV at S 23rd St	12:00 PM	-
		SB ramp from NB I-405	12:00 PM	-
		SB exit to NB I-405	12:00 PM	-
		SB exit to SB I-405	9:50 AM	1:45 PM
I-405	1 of 16	NB ramp from NB I-5	5:30 AM	1:45 PM
		NB ramp from SB I-5	-	2:15 PM
		NB HOV ramp from SB I-5	12:00 PM	-
		NB mainline station at Andover Park W	-	2:15 PM

		NB mainline HOV at Andover Park W	12:00 PM	-
		NB ramp from Andover Park W	12:00 PM	-
		NB mainline station at W Valley Hwy	12:00 PM	2:15 PM
		NB mainline HOV at W Valley Hwy	12:00 PM	-
		NB ramp from W Valley Hwy	12:00 PM	-
		NB mainline station at Longacres Dr SW	12:00 PM	-
		SB mainline station at I-5	-	2:15 PM
		SB exit to Southcenter Blvd	11:30 AM	12:00 PM
		SB mainline station at Andover Park W	-	2:00 PM
		SB mainline station at Interurban Ave S	-	1:45 PM
		SB HOV ramp from Interurban Ave S	12:00 PM	-
		SB ramp from Interurban Ave S	12:00 PM	-
		SB mainline station at Longacres Dr SW	-	1:30 PM
	2 of 16	NB mainline station at Powell Ave SW	12:00 PM	-
		NB mainline station just south of SR 167	12:00 PM	-
		NB CD exit to SB SR 167	12:00 PM	-
		NB CD ramp from SB SR 167	12:00 PM	-
		NB mainline station just north of SR 167	12:00 PM	-
		NB ramp from NB SR 167	5:30 AM	-
		NB CD mainline just north of SR 167	12:00 PM	-
		NB mainline station at SR 515 (Talbot Rd)	12:00 PM	-
		NB ramp from SR 515 (Talbot Rd)	5:30 AM	-
		NB mainline station at S 9th St	12:00 PM	-
		SB mainline station at Powell Ave SW	-	1:30 PM
		SB mainline station just south of SR 167	-	1:15 PM
		SB ramp from SB SR 167	-	1:45 PM
		SB ramp from NB SR 167	5:30 AM	12:00 PM
		SB mainline station just north of SR 167	-	1:45 PM
		SB exit to NB SR 167 (Rainier Ave S)	-	12:00 PM
		SB mainline station at SR 515 (Talbot Rd)	-	1:15 PM
		SB mainline HOV at S 9th St	12:00 PM	-
	3 of 16	NB mainline station just south of SR 169	12:00 PM	2:00 PM
		NB exit to SR 169	12:00 PM	-
		NB mainline station just north of SR 169	12:00 PM	-
		NB ramp from SR 169	5:45 AM	12:00 PM
		NB mainline station at Sunset Blvd	5:15 AM	-
		NB mainline station at NE Park Dr	5:30 AM	-
		NB exit to NE Park Dr	12:00 PM	-
		NB mainline station at NE 24th St	5:30 AM	-
		SB mainline station at SR 169	-	12:45 PM
		SB mainline HOV at SR 169	12:00 PM	-
		SB ramp from SR 169	1:15 PM	-
		SB mainline station at Sunset Blvd	-	12:30 PM
		SB mainline HOV at Sunset Blvd	12:00 PM	-
		SB exit to Sunset Blvd	12:00 PM	7:15 PM
		SB mainline station at NE Park Dr	-	12:00 PM



		SB mainline HOV at NE Park Dr	12:00 PM	-
		SB ramp from NE Park Dr	-	7:45 PM
		SB mainline station at NE 24th St	-	12:30 PM
	4 of 16	NB mainline station at NE 30th St	5:30 AM	-
		NB exit to NE 30th St	12:00 PM	-
		NB mainline station at NE 37th St	5:30 AM	-
		NB mainline station at NE 44th St	5:30 AM	-
		NB exit to NE 44th St	12:00 PM	-
		NB ramp from NE 44th St	-	12:45 PM
		NB mainline station at SE 72nd St	5:30 AM	-
		NB mainline station at SE 64th St	5:45 AM	-
		SB mainline station at NE 30th St	-	12:00 PM
		SB mainline HOV at NE 30th St	12:00 PM	7:00 PM
		SB exit to NE 30th St	12:00 PM	-
		SB mainline station at NE 37th St	-	12:00 PM
		SB mainline station at NE 44th St	-	12:00 PM
		SB mainline HOV at NE 44th St	12:00 PM	-
		SB exit to NE 44th St	12:00 PM	-
		SB mainline station at SE 72nd St	-	12:00 PM
		SB mainline HOV at SE 72nd St	12:00 PM	-
		SB mainline station at SE 64th St	-	12:00 PM
		SB mainline HOV at SE 64th St	12:00 PM	-
	5 of 16	NB mainline station at SE 59th St	5:45 AM	-
		NB exit to 112th Ave SE	11:45 AM	-
		NB mainline station at 112th Ave SE	5:45 AM	-
		NB ramp from 112th Ave SE	-	12:00 PM
		NB ramp from Coal Crk Pkwy	-	12:30 PM
		SB mainline station at SE 59th St	-	12:00 PM
		SB mainline HOV at SE 59th St	12:00 PM	-
		SB mainline station at 112th Ave SE	-	12:00 PM
		SB mainline HOV at 112th Ave SE	12:00 PM	-
		SB exit to 112th Ave SE	12:00 PM	7:00 PM
		SB mainline station at SE 47th St	12:00 PM	12:00 PM
		SB mainline HOV at SE 47th St	12:00 PM	-
		SB mainline station at Coal Crk Pkwy	12:00 PM	12:00 PM
		SB mainline HOV at Coal Crk Pkwy	12:00 PM	-
		SB ramp from Coal Crk Pkwy	12:00 PM	-
		SB exit to Coal Crk Pkwy	12:00 PM	-
	6 of 16	NB exit to EB I-90	12:00 PM	-
		SB exit to EB I-90	12:00 PM	-
		SB exit to WB I-90	-	1:15 PM
		SB ramp from EB I-90 CD	12:00 PM	-
		SB ramp from WB I-90	-	12:30 PM
		SB mainline station at SE 39th St	12:00 PM	12:00 PM
		SB mainline HOV at SE 39th St	12:00 PM	-
		SB mainline station at SE 24th St	12:00 PM	12:15 PM

		SB mainline HOV at SE 24th St	12:00 PM	-
		SB mainline HOV at I-90	12:00 PM	-
		SB mainline station at SE 17th St	12:00 PM	12:15 PM
		SB mainline HOV at SE 17th St	12:00 PM	-
	7 of 16	NB exit to SE 8th St	-	12:00 PM
		SB ramp from SE 8th St	11:50 AM	-
		SB HOV ramp from SE 8th St	12:00 PM	-
		SB mainline station at SE 8th St	12:00 PM	12:45 PM
		SB mainline HOV at SE 8th St	12:00 PM	-
	8 of 16	NB exit to NE 4th St	-	12:00 PM
		NB exit to NE 4th St CD	-	12:00 PM
		NB ramp from NE 4th St	12:00 PM	-
		NB HOV ramp from NE 4th St	12:00 PM	-
		NB HOV ramp from NE 6th St	12:00 PM	-
		NB CD mainline just south of NE 8th St	-	12:00 PM
		NB CD exit to EB NE 8th St	10:45 AM	12:00 PM
		NB CD mainline just north of NE 8th St	12:00 PM	-
		NB CD ramp from EB NE 8th St	12:00 PM	-
		NB CD exit to WB NE 8th St	-	12:00 PM
		NB CD ramp from WB NE 8th St	12:00 PM	-
		NB ramp from NE 10th St	-	12:00 PM
		SB CD exit to NE 4th/8th-SB	-	12:00 PM
		SB mainline station just south of NE 4th	-	12:45 PM
		SB HOV ramp from NE 6th St	12:00 PM	-
		SB exit to NE 4th	-	12:00 PM
		SB CD ramp from EB NE 8th St	12:00 PM	8:15 PM
		SB CD mainline just south of NE 8th St	12:00 PM	12:00 PM
		SB CD ramp from WB NE 8th St	12:00 PM	12:00 PM
		SB ramp from NE 4th	12:00 PM	7:45 PM
		SB HOV ramp from NE 4th	12:00 PM	-
		SB ramp from NE 8th	12:00 PM	-
	9 of 16	NB CD ramp from NE 8th St	12:00 PM	-
		NB CD HOV ramp from NE 8th St	12:00 PM	-
		NB mainline station at NE 14th St	12:00 PM	2:15 PM
		NB mainline station HOV at NE 14th St	12:00 PM	-
		EB SR 520 ramp from NE 10th St	-	12:50 PM
		NB mainline station at SR 520	12:00 PM	-
		NB mainline station HOV at SR 520	12:00 PM	-
		NB mainline station at NE 28th St	12:00 PM	-
		NB mainline station HOV at NE 28th St	12:00 PM	-
		NB mainline station at NE 37th St	12:00 PM	-
		NB mainline station HOV at NE 37th St	12:00 PM	-
		NB ramp from WB SR 520	12:00 PM	7:00 PM
		NB ramp from EB SR 520	12:00 PM	-
		NB mainline station at NE 46th St	12:00 PM	-
		NB mainline station HOV at NE 46th St	12:00 PM	-

		SB ramp from WB SR 520	-	12:00 PM
		SB mainline station at NE 14th St	-	12:30 PM
		SB mainline station at SR 520	-	12:00 PM
		NB ramp from NE 8th St	12:00 PM	7:45 PM
		SB mainline station at NE 28th St	-	12:30 PM
		SB exit to EB SR 520	-	12:00 PM
		SB mainline station at NE 37th St	-	12:00 PM
	10 of 16	NB mainline station at NE 57th St	12:00 PM	2:15 PM
		NB mainline station HOV at NE 57th St	12:00 PM	-
		NB mainline station just south of NE 70th PI	12:00 PM	2:00 PM
		NB mainline station HOV just south of NE 70th PI	12:00 PM	-
		NB HOV transit ramp at NE 70th PI	5:15 AM	-
		NB exit to NE 70th PI	11:45 AM	-
		NB mainline station just north of NE 70th PI	12:00 PM	2:00 PM
		NB mainline station HOV just north of NE 70th PI	12:00 PM	-
		NB ramp from NE 70th PI	12:00 PM	-
		SB mainline station just north of NE 70th PI	-	12:00 PM
		SB mainline station at NE 57th St	-	12:00 PM
		SB HOV transit ramp at NE 70th PI	2:30 AM	-
		SB mainline station just south of NE 70th PI	-	12:00 PM
		SB ramp from NE 70th PI	-	12:45 PM
	11 of 16	NB mainline station just south of NE 85th St	12:00 PM	-
		NB mainline station HOV just south of NE 85th St	12:00 PM	-
		NB CD exit to EB NE 85th St	12:00 PM	12:00 PM
		NB exit to CD just south of NE 85th St	11:45 AM	-
		NB CD exit to WB NE 85th St	-	12:00 PM
		NB mainline station just north of NE 85th St	12:00 PM	2:15 PM
		NB mainline station HOV just north of NE 85th St	12:00 PM	-
		NB CD ramp from WB NE 85th St	12:00 PM	7:15 PM
		NB CD HOV ramp from WB NE 85th St	12:00 PM	-
		NB CD ramp from WB NE 85th St	12:00 PM	-
		NB mainline station at NE 97th St	12:00 PM	-
		NB mainline station HOV at NE 97th St	12:00 PM	-
		NB mainline station at NE 106th St	12:00 PM	-
		NB mainline station HOV at NE 106th St	12:00 PM	-
		SB mainline station just south of NE 85th St	5:45 AM	-
		SB CD ramp from WB NE 85th St	12:00 PM	12:00 PM
		SB CD ramp from EB NE 85th St	11:45 AM	12:45 PM
		SB exit to CD just north of NE 85th St	-	12:00pm
		SB mainline station at NE 85th St-NB	5:45 AM	12:00 PM
		SB CD exit to WB NE 85th St	11:30 AM	-
	12 of 16	NB mainline station at NE 116th St	12:00 PM	2:15 PM
		NB mainline station HOV at NE 116th St	12:00 PM	-
		NB exit to NE 116th St	12:00 PM	12:15 PM
		NB mainline station just south of NE 124th St	12:00 PM	-
		NB mainline station HOV just south of NE 124th St	12:00 PM	-

		NB exit to NE 124th St	12:00 PM	-
		NB mainline station just north of NE 124th St	12:00 PM	2:15 PM
		NB mainline station HOV just north of NE 124th St	12:00 PM	-
		NB ramp from Totem Lake	12:00 PM	2:15 PM
		NB ramp from NE 124th St	12:00 PM	2:15 PM
		NB ramp from EB NE 124th St	12:00 PM	1:30 PM
		NB HOV exit to NE 128th St	12:00 PM	-
		SB ramp from NE 116th St	11:45 AM	12:00 PM
		SB HOV ramp from NE 116th St	-	12:00 PM
		SB ramp from NE EB 124th St	12:15 PM	-
		SB HOV ramp from EB NE 124th St	-	12:00 PM
		SB ramp from WB NE 124th St	11:45 AM	-
		SB exit to NE 128th St	11:15 AM	-
	13 of 16	NB mainline station at NE 132nd St	12:00 PM	2:15 PM
		NB mainline station HOV at NE 132nd St	12:00 PM	-
		NB mainline HOV ramp from NE 128th St	12:00 PM	-
		NB mainline station at NE 140th St	12:00 PM	1:45 PM
		NB mainline station HOV at NE 140th St	12:00 PM	-
		NB mainline station at NE 144th St	12:00 PM	2:15 PM
		NB mainline station just south of NE 160th St	12:00 PM	-
		NB mainline HOV just south of NE 160th St	12:00 PM	-
		NB exit to SR 522	12:00 PM	-
		NB exit to NE 160th St	12:00 PM	-
		NB mainline station just north of NE 160th St	12:00 PM	-
		NB mainline HOV just north of NE 160th St	12:00 PM	-
		SB mainline station at NE 132nd St	5:45 AM	-
		SB ramp from NE 160th St	-	12:00 PM
		SB mainline station just north of NE 160th St	5:45 AM	-
		SB exit to NE 160th St	12:00 PM	-
	14 of 16	NB mainline HOV just south of SR 522	12:00 PM	-
		NB mainline HOV at SR 522	12:00 PM	-
		NB mainline HOV just north of SR 522	12:00 PM	-
		NB mainline HOV just south of NE 195th St	12:00 PM	-
		NB mainline HOV just north of NE 195th St	12:00 PM	-
		NB CD ramp just north of NE 195th	12:00 PM	1:00 PM
		NB ramp from NE 195th St	11:45 AM	-
		NB HOV ramp from NE 195th St	11:45 AM	-
		SB mainline station just south of SR 522	5:45 AM	-
		SB mainline station at SR 522	5:30 AM	-
		SB ramp from WB SR 522	12:00 PM	-
		SB exit to EB SR 522	12:00 PM	-
		SB mainline station just north of SR 522	5:30 AM	-
		NB CD exit to EB SR 522	12:00 PM	-
		NB CD ramp from WB SR 522	12:00 PM	-
		SB mainline station just south of NE 195th St	5:30 AM	-
		SB mainline station just north of NE 195th St	5:30 AM	-

	15 of 16	SB exit to NE 195th St	-	12:30 PM
		NB mainline station at 242nd St SE	12:00 PM	-
		NB mainline HOV at 242nd St SE	12:00 PM	-
		NB mainline station at 230th St SE	12:00 PM	-
		NB mainline HOV at 230th St SE	12:00 PM	-
		NB mainline station at just south of SR 527	12:00 PM	2:00 PM
		NB mainline HOV just south of SR 527	12:00 PM	-
		NB ramp from SB SR 527	11:30 AM	-
		NB HOV ramp from SB SR 527	12:00 PM	-
		NB mainline station at just north of SR 527	12:00 PM	2:00 PM
		NB mainline HOV at just north of SR 527	12:00 PM	-
		NB ramp from NB SR 527	-	12:00 PM
		NB mainline station at 216th St SE	12:00 PM	-
		NB mainline HOV at 216th St SE	12:00 PM	-
		SB mainline station at 242nd St SE	5:30 AM	-
	16 of 16	SB mainline station at 236th St SE	12:00 PM	1:45 PM
		SB mainline station at 230th St SE	5:30 AM	-
		SB mainline station at just south of SR 527	5:30 AM	-
		SB ramp from SB SR 527	10:30 AM	12:00 PM
		SB HOV ramp from SB SR 527	10:15 AM	12:00 PM
		SB ramp from NB SR 527	-	2:05 PM
		SB mainline station just north of SR 527	5:30 AM	-
		SB mainline station at 216th St SE	5:45 AM	-
		NB mainline station at 208th St SE	12:00 PM	-
		NB mainline HOV at 208th St SE	12:00 PM	-
		NB mainline station at 200th St SW	12:00 PM	-
		NB mainline HOV at 200th St SW	12:00 PM	-
		NB mainline station at Damson Rd	12:00 PM	-
		NB mainline HOV at Damson Rd	12:00 PM	-
		NB mainline station at Filbert Rd/SR524	12:00 PM	-
		NB mainline HOV at Filbert Rd/SR524	12:00 PM	-
		NB mainline station at I-5	12:00 PM	-
		SB ramp from SB I-5	5:40 AM	-
		SB mainline at I-5	5:45 AM	-
		SB mainline station at Filbert Rd/SR524	12:00 PM	-
		SB mainline station at Damson Rd	5:45 AM	-
		SB mainline station at 200th St SW	5:45 AM	-
		SB mainline station at 208th St SE	5:45 AM	-
		NB exit to SB I-5	12:00 PM	-
		NB HOV exit to SB I-5	-	12:00 PM
		SB exit to SB I-5	-	12:00 PM
		SB HOV exit to SB I-5	5:30 AM	-
SR 509	3 of 4	SB mainline station just north of Glendale Way S	12:00 PM	-
		SB mainline station at S Cloverdale St	12:00 PM	-
		SB exit to S Cloverdale St	12:00 PM	-
		NB HOV ramp at S Cloverdale St	-	1:00 PM

	4 of 4	SB mainline station at S Holden St	12:00 PM	-
		SB mainline HOV at S Holden St	12:00 PM	-
		SB exit to S Holden St	12:00 PM	-
SR 518	2 of 3	WB exit to SB SR 99	12:00 PM	-
		WB exit to S 154th St	12:00 PM	12:45 PM
		WB ramp from Sea-Tac Airport	10:20 AM	-
		EB ramp from Sea-Tac Airport	11:00 AM	10:00 PM
		EB ramp from Rental car garage	11:30 AM	1:45 PM
		EB mainline station just east of SR 99	11:15 AM	2:00 PM
		EB ramp from Sea-Tac Airport (at SR 99)	11:00 AM	9:20 PM
	3 of 3	EB mainline station at 42nd Ave S	12:00 PM	2:00 PM
		EB mainline station at 51st Ave S	12:00 PM	12:45 PM
		EB exit to 51st Ave S	12:00 PM	-
		WB mainline station at 42nd Ave S	12:00 PM	-
		WB ramp from 51st Ave S	12:00 PM	-
		SB mainline station at I-5	-	2:15 PM
		WB ramp from SB I-5	10:00 AM	12:00 PM
		EB exit to NB I-5	11:15 AM	10:00 PM
SR 520	1 of 6	EB exit to NB I-5	12:00 PM	-
		EB ramp from SB I-5	-	12:00 PM
	4 of 6	EB ramp from SB I-405	-	12:00 PM
		EB exit to NB I-405	12:00 PM	-
		EB exit to 124th Ave NE (Northup Way)	-	12:00 PM
		WB exit to SB I-405	-	12:00 PM
		WB mainline station just west of 124th Ave NE	-	7:00 PM
		WB exit to NB I-405	12:00 PM	7:00 PM
		WB ramp from 124th Ave NE (Northup Way)	11:40 AM	1:00 PM
		WB HOV ramp from 124th Ave NE (Northup Way)	12:00 PM	-
		WB mainline HOV at 130th Ave NE	-	7:15 PM
		WB mainline HOV at 140th Ave NE	12:00 PM	7:15 PM
	5 of 6	EB exit to 148th Ave NE	-	12:00 PM
		EB ramp from 148th Ave NE	12:00 PM	-
		EB mainline station at NE 40th St	12:00 PM	-
		EB mainline HOV at NE 40th St	12:00 PM	-
		EB CD exit to NE 40th St	-	12:00 PM
		EB CD ramp from NE 40th St	11:45 AM	-
		EB CD HOV ramp from NE 40th St	11:45 AM	-
		EB mainline station at NE 51st St	12:00 PM	-
		EB mainline HOV at NE 51st St	12:00 PM	-
		EB CD mainline just east of NE 51st St	11:45 AM	-
		EB CD ramp from NE 51st St	11:45 AM	-
		WB mainline HOV at 148th Ave NE	-	7:15 PM
		WB HOV ramp from SB 148th Ave NE	-	1:00 PM
		WB ramp from SB 148th Ave NE	12:00 PM	1:00 PM
		WB ramp from NB 148th Ave NE	12:00 PM	-
		WB CD exit to NE 40th St	-	12:45 PM

		WB CD ramp from NE 40th St	12:00 PM	-
		WB CD exit to NE 51st St	-	12:45 PM
	6 of 6	EB mainline station at NE 60th St	12:00 PM	-
		EB mainline station just west of W Lk Sam Pkwy	12:00 PM	-
		EB exit to W Lk Sam Pkwy	11:45 AM	-
		EB mainline station just east of W Lk Sam Pkwy	12:00 PM	-
		EB mainline station at Redmond Wy	12:00 PM	-
		EB exit to Redmond Wy	12:00 PM	-
		EB ramp from NE 76th St	12:00 PM	-
		EB mainline station at NE 76th St	12:00 PM	-
		WB mainline just west of W Lk Sam Pkwy	-	2:00 PM
		WB ramp from W Lk Sam Pkwy	-	1:00 PM
		WB mainline station at W Lk Sam Pkwy	-	12:00 PM
		WB ramp from EB Redmond Wy	-	1:00 PM
		WB mainline station at NE 76th St	-	12:00 PM
SR 522	1 of 3	EB ramp from NB I-405 CD	12:00 PM	-
		WB exit to NB I-405	12:00 PM	-
		WB exit to SB I-405	-	12:00 PM
		EB CD ramp from SB I-405	12:00 PM	-
	2 of 3	EB exit to SR 9	12:00 PM	-
		EB mainline station at SR 9	12:00 PM	-
		EB ramp from SR 9	12:00 PM	-
		WB mainline station at SR 9	5:45 AM	12:00 PM
		WB exit to SR 9	5:45 AM	12:00 PM
		WB ramp from SR 9	-	12:00 PM
	3 of 3	WB ramp from Echo Lake Rd	-	12:00 PM
		WB mainline at Echo Lake Rd	5:30 AM	2:15 PM
		EB exit to Echo Lake Rd	12:00 PM	-
SR 525	1 of 2	NB exit to Alderwood Mall Pkwy	12:00 PM	-
		NB ramp from Alderwood Mall Pkwy	12:00 PM	-
		SB ramp from Alderwood Mall Pkwy	12:00 PM	-
	2 of 2	NB ramp from NB SR 99	12:00 PM	-
		SB ramp from NB SR 99	5:45 AM	-
SR 526	2 of 2	EB mainline station at Evergreen Way	12:00 PM	-
		EB exit to SB I-5	12:00 PM	-
		EB HOV exit to SB I-5	5:45 AM	-
		WB mainline station at Evergreen Way	5:15 AM	1:30 PM
		WB ramp from NB I-5	-	1:30 PM
		WB ramp from SB I-5	4:30 AM	1:30 PM
SR 599	1 of 2	SB mainline station at S 133rd St	-	2:15 PM
		SB ramp from S 133rd St	12:00 PM	-
		SB exit to SB I-5	-	2:15 PM
		SB HOV exit to SB I-5	12:00 PM	-
	2 of 2	NB exit to Pacific Hwy (SR 99)	-	1:15 PM
		SB ramp from Pacific Hwy (SR 99)	11:15 AM	2:15 PM
		SB mainline station at METRO Bus Base	-	2:15 PM