

RAMP & ROADWAY 2006

TRAFFIC VOLUMES

Traffic Management Center Summary Report

I-5

I-90

I-405

SR-18

SR-99

SR-167

SR-509

SR-518



SR-520

SR-522

SR-525


SR-526

SR-599

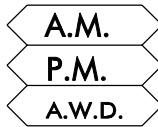


**Washington State
Department of Transportation**

LEGEND



ramp volume

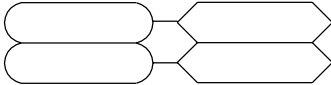


high-occupancy vehicle (HOV) lane volume



mainline volume
(does not include HOV lane volume)

SB AM
SB

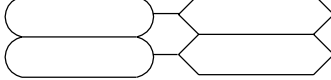


WB AM
WB



I-5 and I-90
reversible lane volume


NB PM
NB




EB PM
EB



SB AM
SB



WB AM
WB




I-5 and I-90
reversible ramp volume

NB PM
NB



EB PM
EB



HOV facility



beginning or end of HOV facility



metered ramp shoulder



peak hour occurred outside of normal peak hour
(6 to 9:45 AM or 2:30 to 6:45 PM; See Appendix)

S

speed data available at this location

T

data obtained from tube counters

A.M.

am peak hour volume

P.M.

pm peak hour volume

CONSTR

data not available due to construction

A.W.D.

average weekday volume

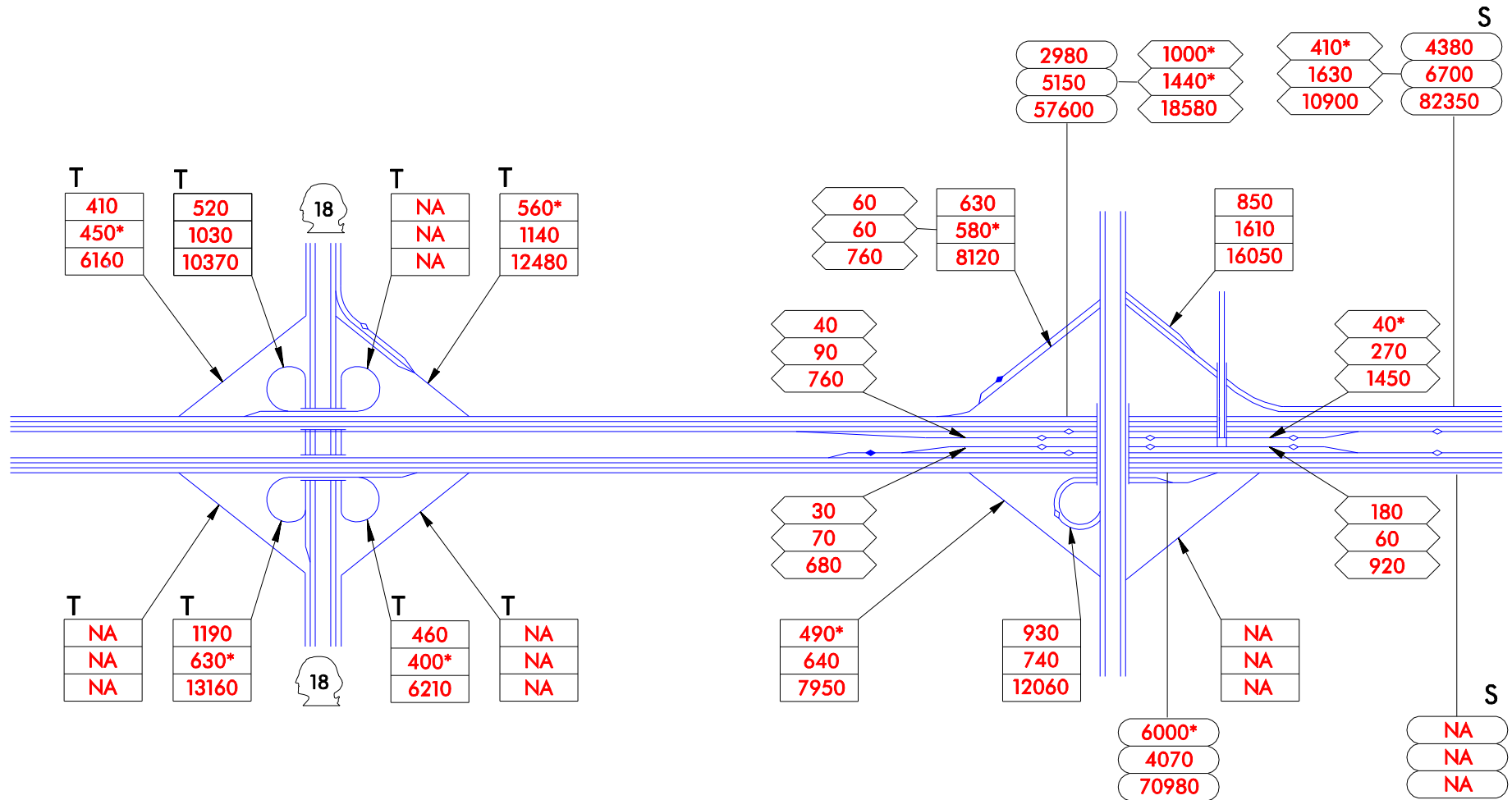
N.A.

data not available

EXIT 142A\B
SR 18

EXIT 143
S 320TH ST

S 317TH ST
PARK & RIDE
DIRECT ACCESS



Washington State
Department of Transportation



1
OF
25



EXIT 147

S 272ND ST

S
4380
6850
83110
410*
1450
10220

S
4340
6820
82590
430*
1480
10530

S
4390
6850
83200
440*
1490
10800

T
400
400
5340

T
520*
1390
14130

S
7210*
4870
84870
1240
540
8590

S
7130*
4820
84400
1270
560
8790

S
7070*
4810
84150
1320
570
9070

T
460
400
5480

1260
750
13870

NA
NA
NA
1410
560
9290



Washington State
Department of Transportation

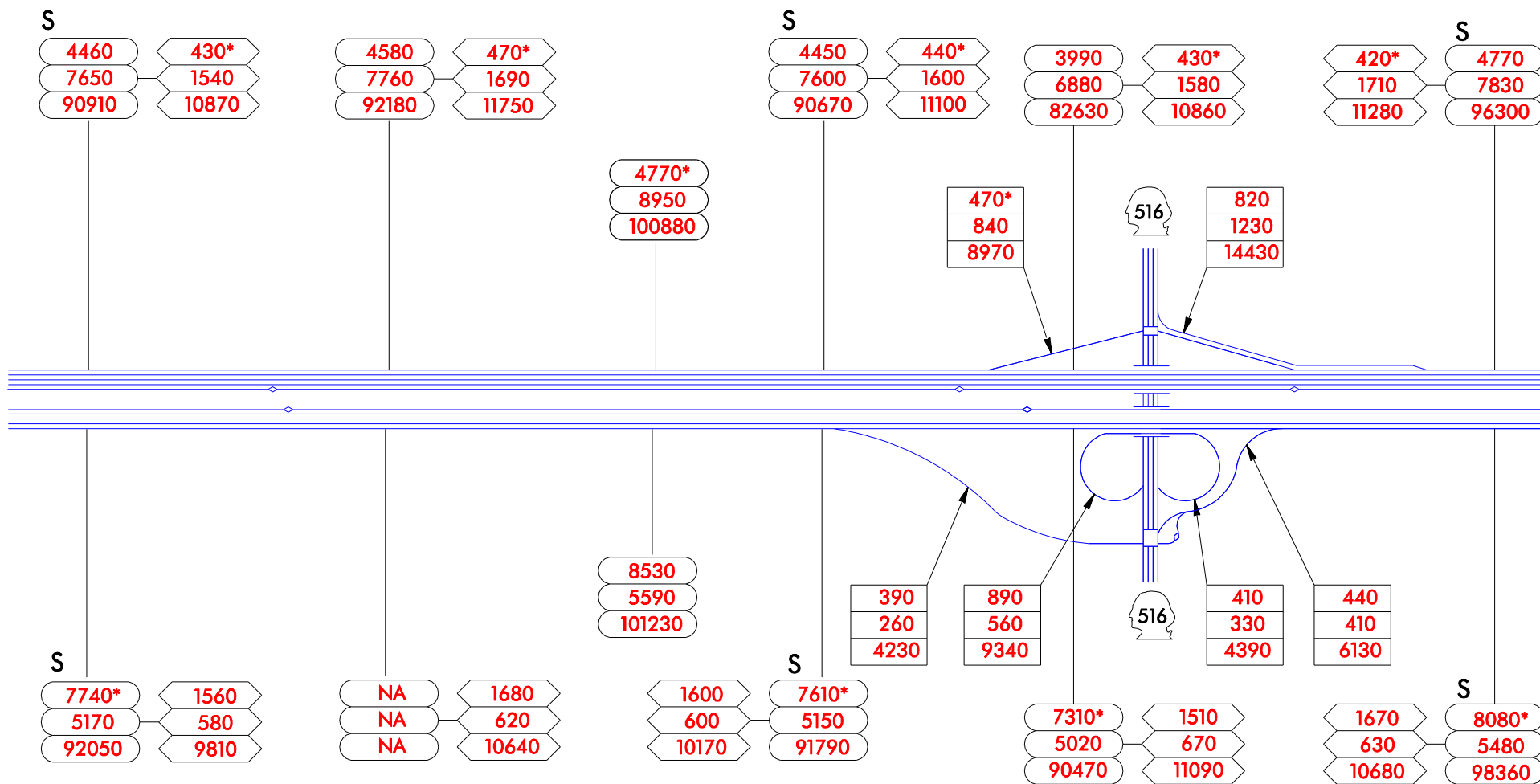


2
OF
25



EXIT 149A\B
SR 516

S 216TH ST



Washington State
Department of Transportation



3
OF
25



EXIT 151

S 200TH ST
MILITARY RD

4540	390*
7290	1710
91000	10750

260
580
5330

250
380
4820

450
310
5290

520
320
5470

7690*	1600
5290	620
94090	10360

EXIT 152

S 188TH ST
ORILLIA RD

360*	4300
1650	6770
10070	85000

550*
1080
11540

880
650
11050

1550	7310*
500	4960
9320	88210

S

260
340
4220

800
790
8730

1070
1190
13530

1510	8190*
610	6410
9620	104990

S

S 184TH ST

350*	5330
1530	7990
9460	99450

S

S 178TH ST

5240	340*
7960	1420
98820	8990

8120*	1400
6090	700
102290	9210



Washington State
Department of Transportation



4
OF
25

S 172ND ST

S	
5390	330*
8300	1260
101300	8250

EXIT 154A
KLIKITAT DR
SOUTHCENTER PKWY

METERED

1050
1460*
18480

130*
400
2760

300*
590
6530

S

1110
550
8220

4390
7250
82360

NA	240*
NA	560
NA	5610

EXIT 154A\B
SR 518
I-405



1040*
990*
15690

NA
NA
NA

EXIT 154B
S 154TH ST
SOUTHCENTER BLVD

4820	530*
6800	1440
82240	12200

810*
1160
11350

T
600
630
7970

S
320*
940
7190

710
760
11030

1630*
1130
19250

270
170
2080



970*
1050*
16090

1970*
1230*
22700

METERED

630
980
10740

50
90
840

8290*	1290
6340	570
104880	8790

5890*
3690
63440

8570	1080
5470	540
100010	7870



Washington State
Department of Transportation



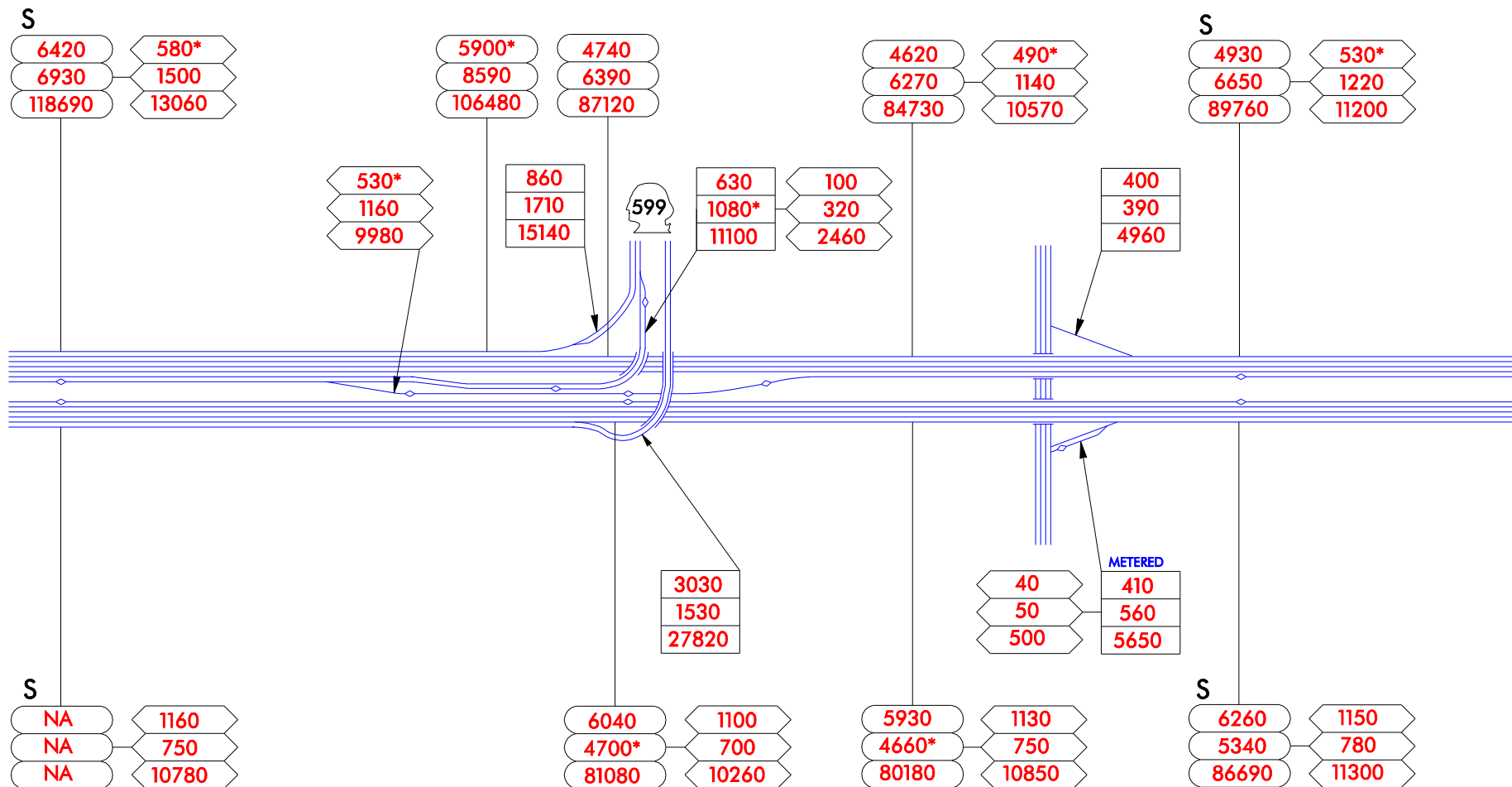
5
OF
25

S 144TH ST

EXIT 156
SR 599

EXIT 156
INTERURBAN
AVE

S 129TH ST



Washington State
Department of Transportation



6
OF
25

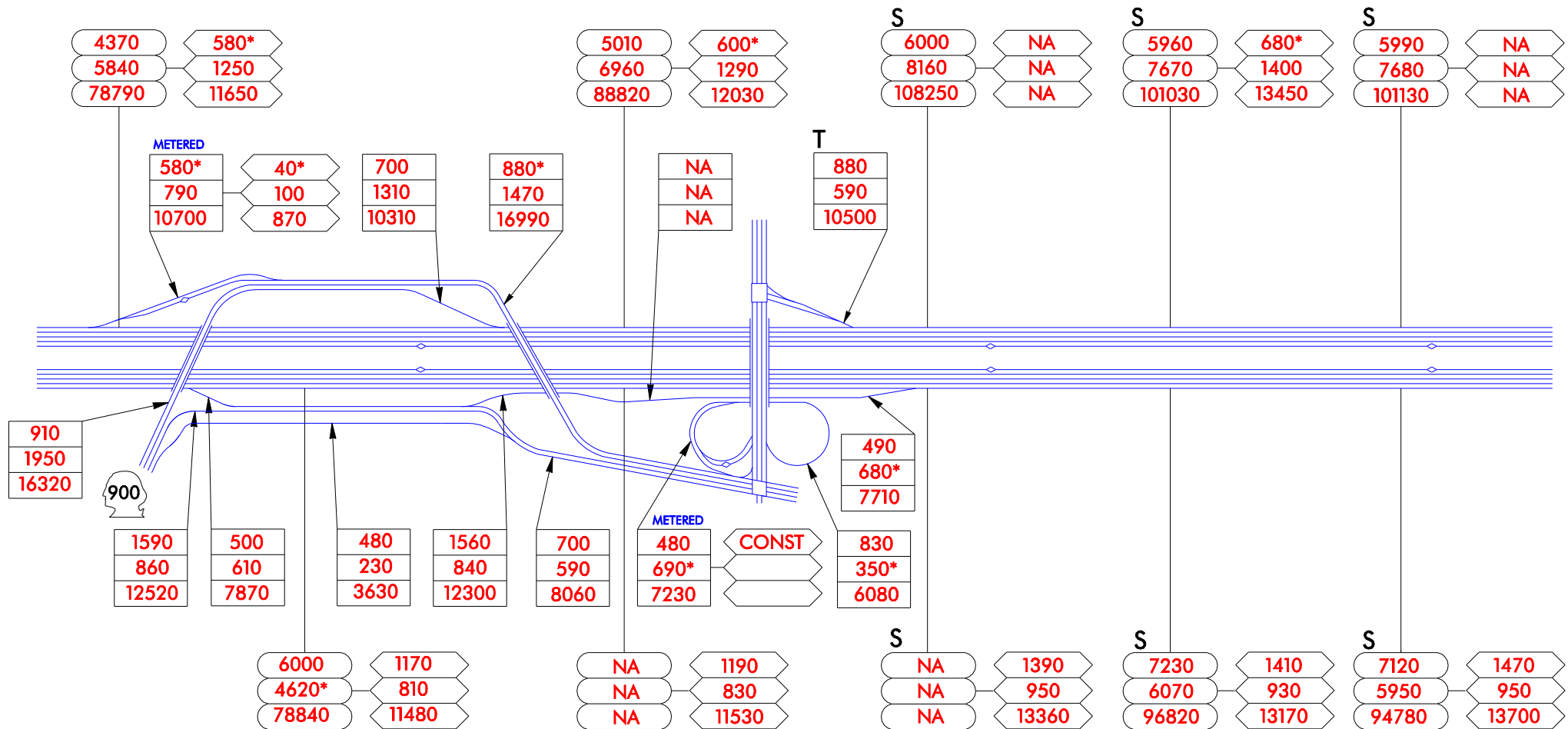
EXIT 157
SR 900
M L KING JR WAY S

EXIT 158
S BOEING
ACCESS RD

S NORFOLK ST

S BOEING FIELD

S THISTLE ST

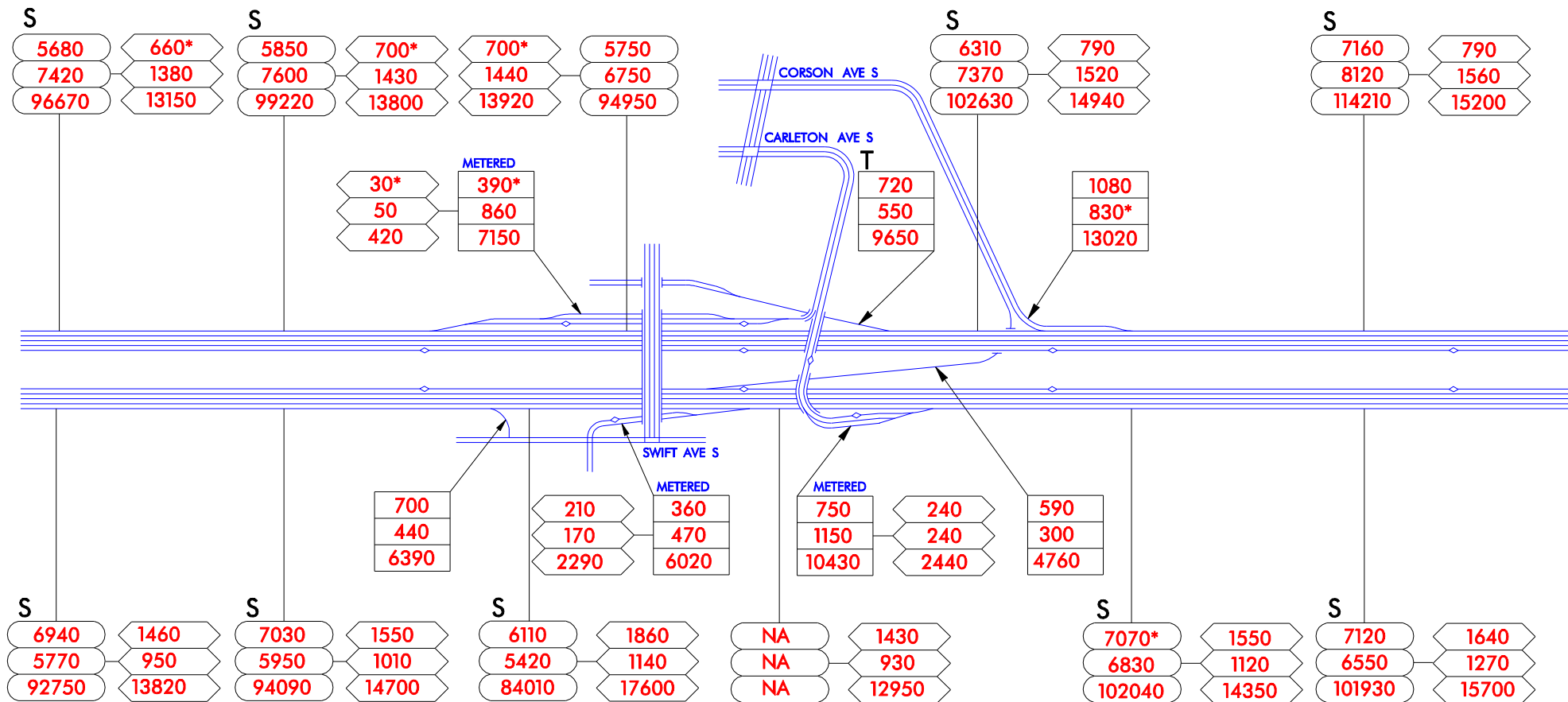


NORTH BOEING
FIELD

EXIT 161
ALBRO PL
SWIFT AVE S

EXIT 162
CORSON AVE S
S MICHIGAN ST

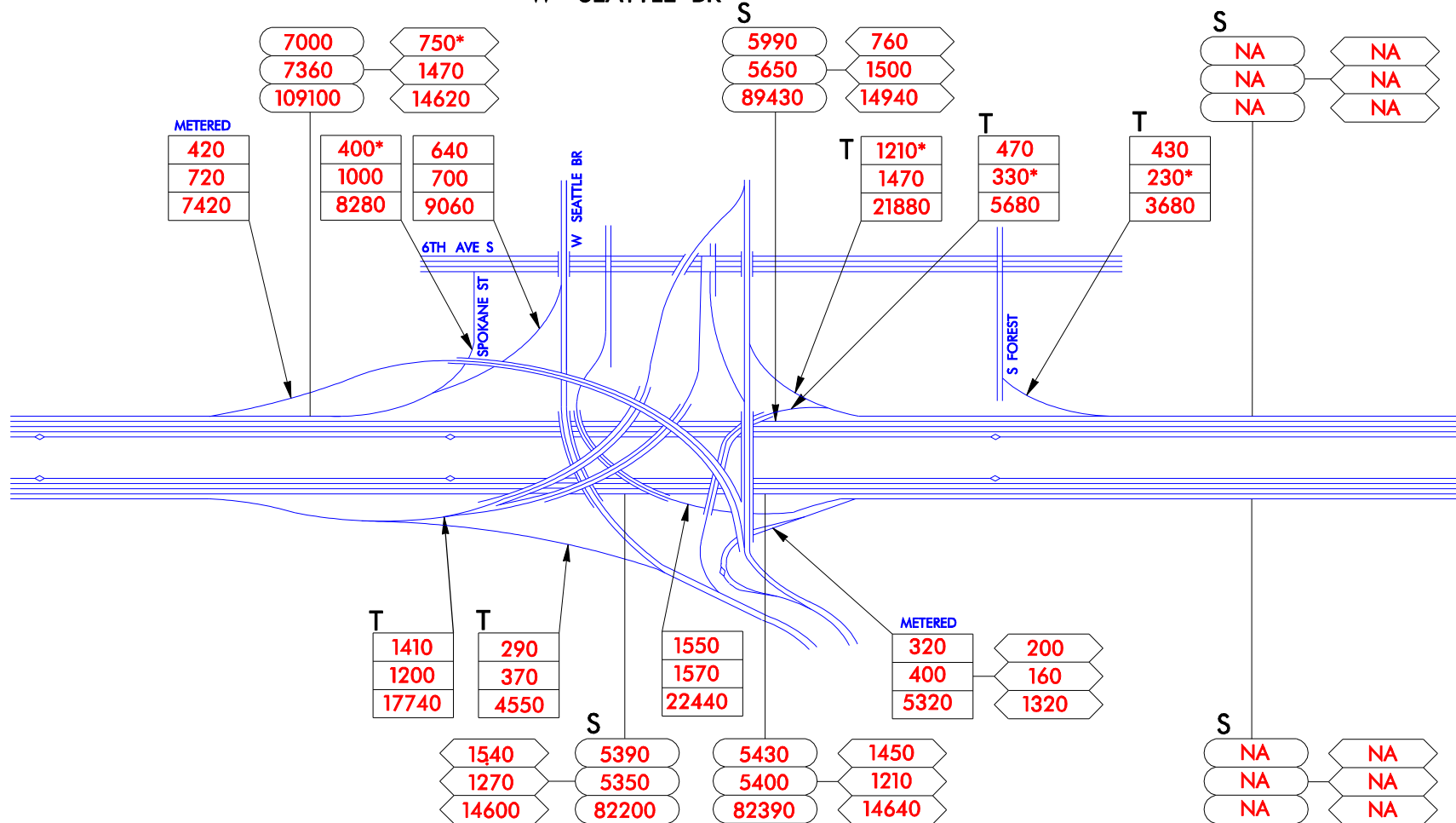
S OREGON ST



EXIT 163\163A
S SPOKANE ST
COLUMBIAN WY
W SEATTLE BR

EXIT 163B
S FOREST ST

S HOLGATE ST

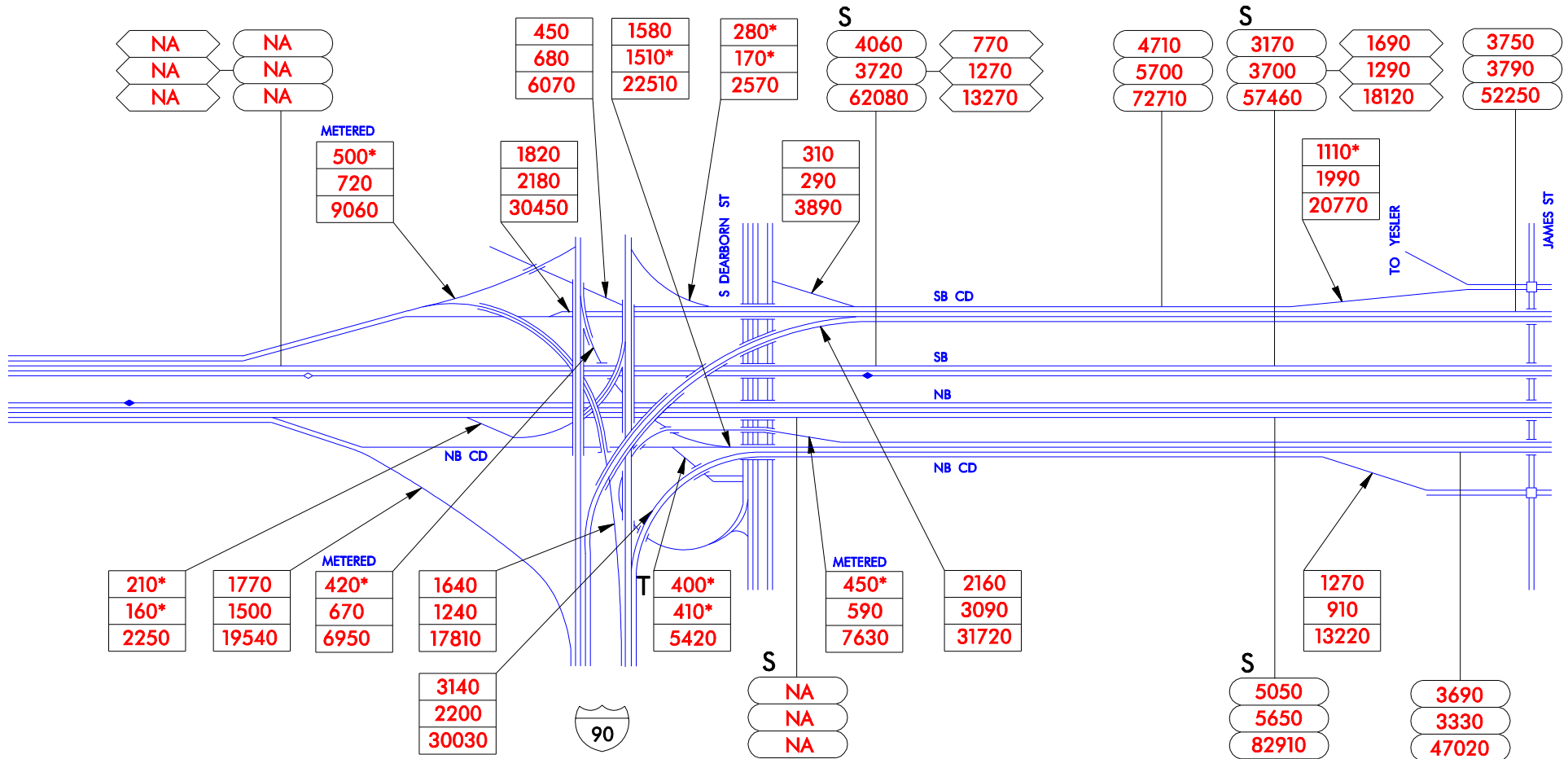


EXIT 164A
COLLECTOR-DISTRIBUTOR

EXIT 164B
4TH AVE S DEARBORN ST

YESLER WAY

JAMES ST



Washington State
Department of Transportation

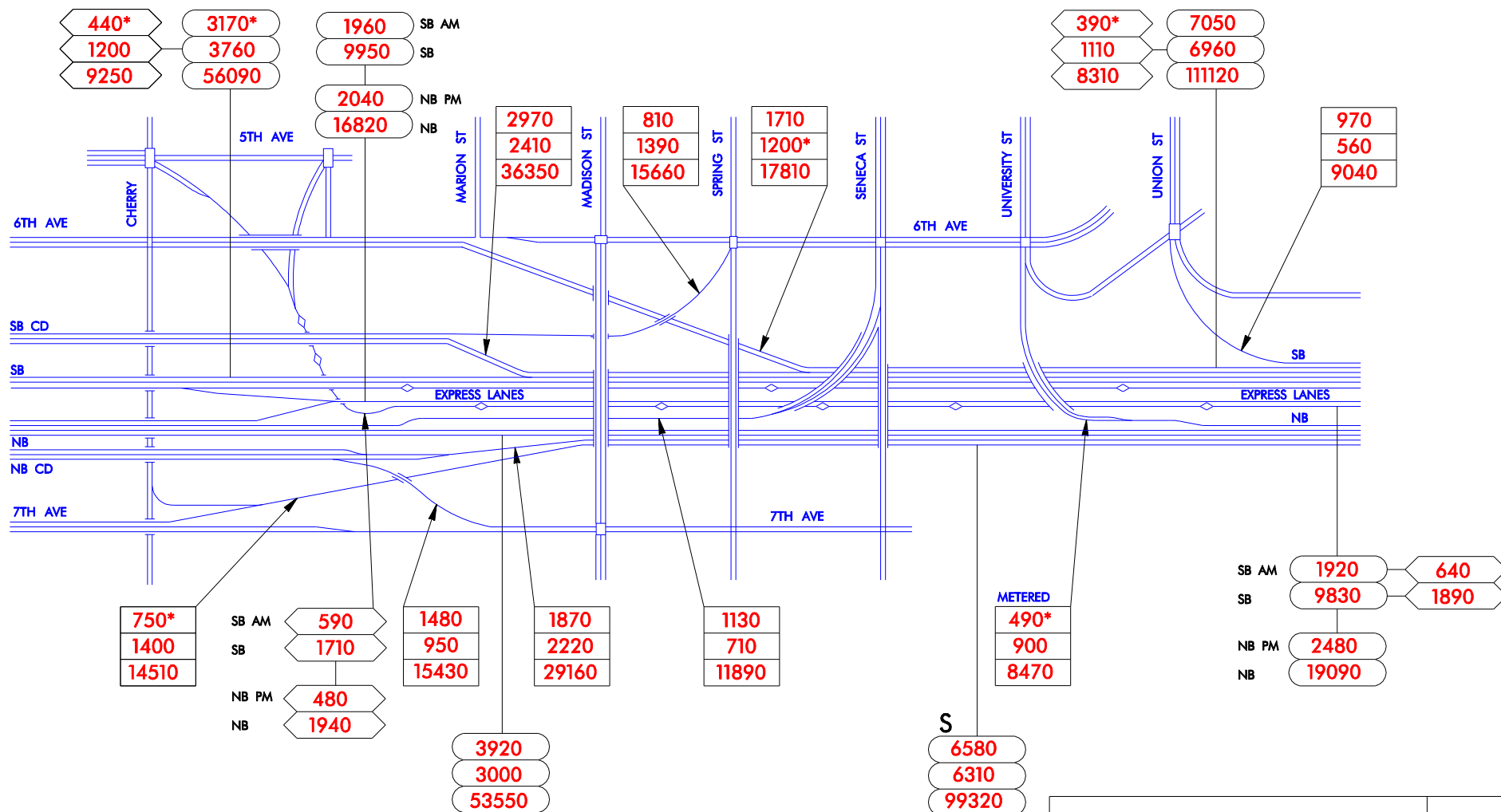


10
OF
25

CHERRY ST

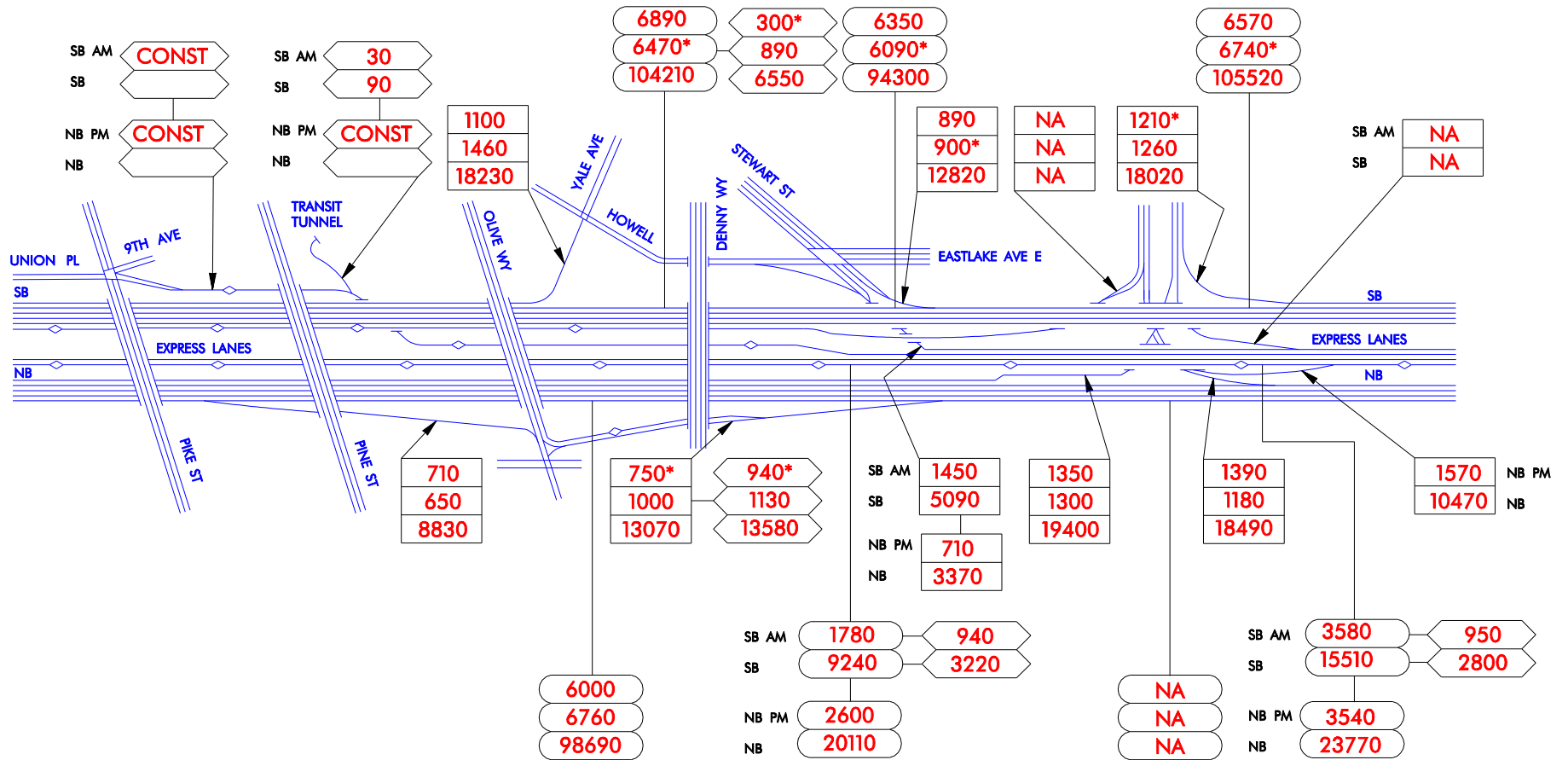
MADISON ST

UNIVERSITY ST



EXIT 166
DENNY WAY

EXIT 167
MERCER ST



Washington State
Department of Transportation



12
OF
25

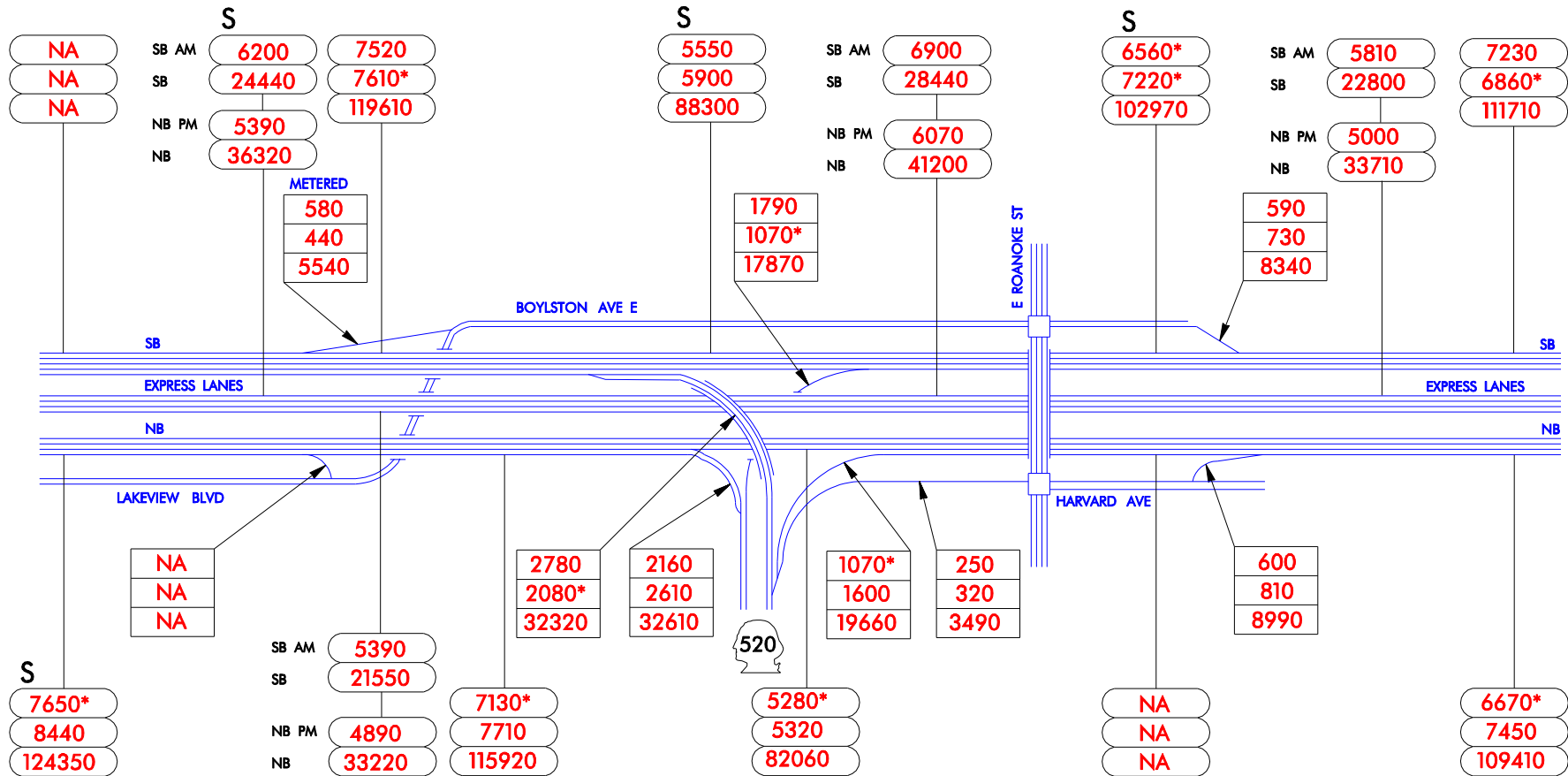
E GALER ST

EXIT 168A
BOYLSTON AVE
LAKEVIEW BLVD

EXIT 168B
ROANOKE ST
SR 520

EXIT 168A
HARVARD AVE
ROANOKE ST

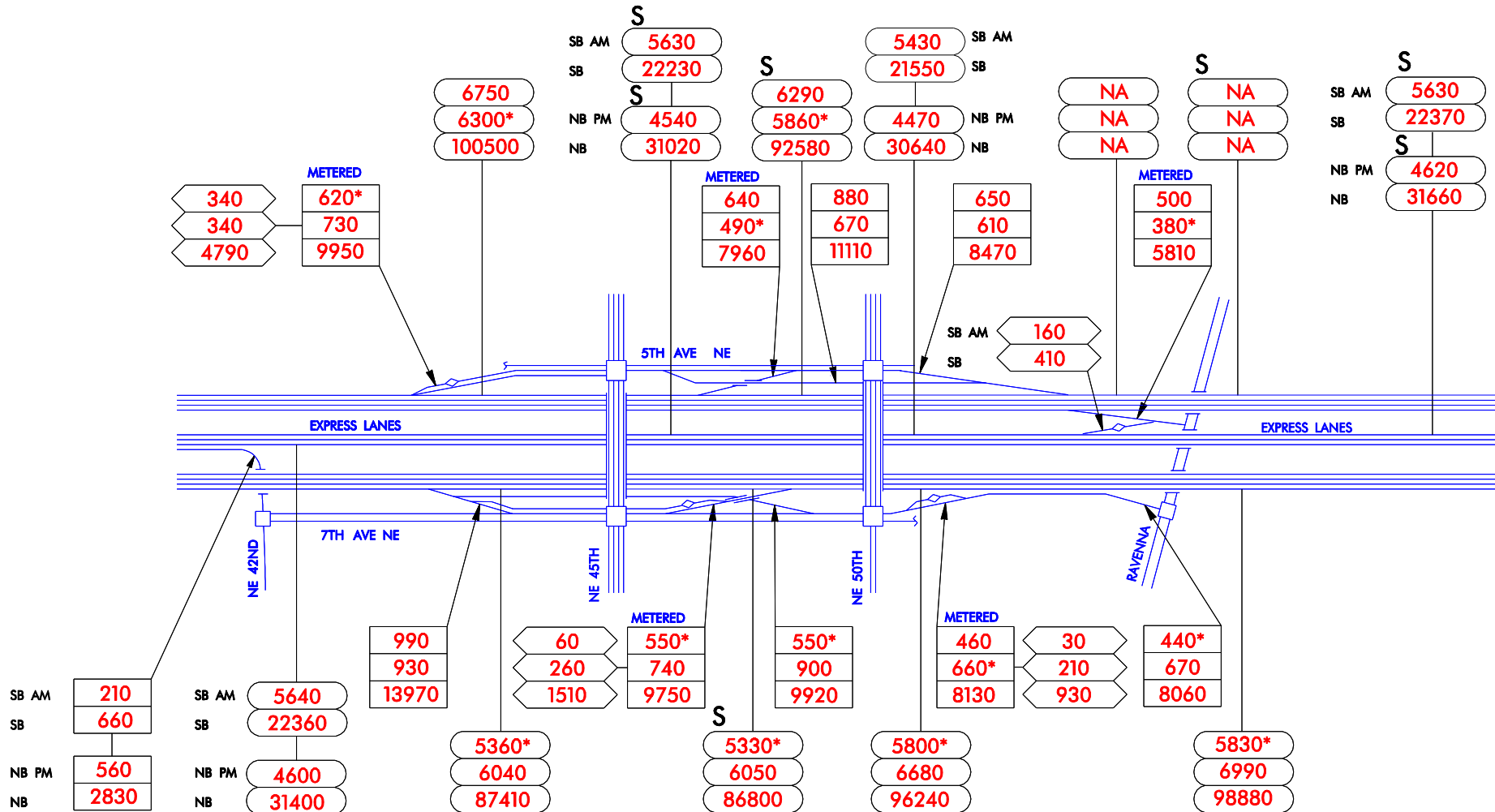
SHIP CANAL
BRIDGE



NE 42ND ST

EXIT 169
NE 45TH ST
NE 50TH ST

RAVENNA BLVD



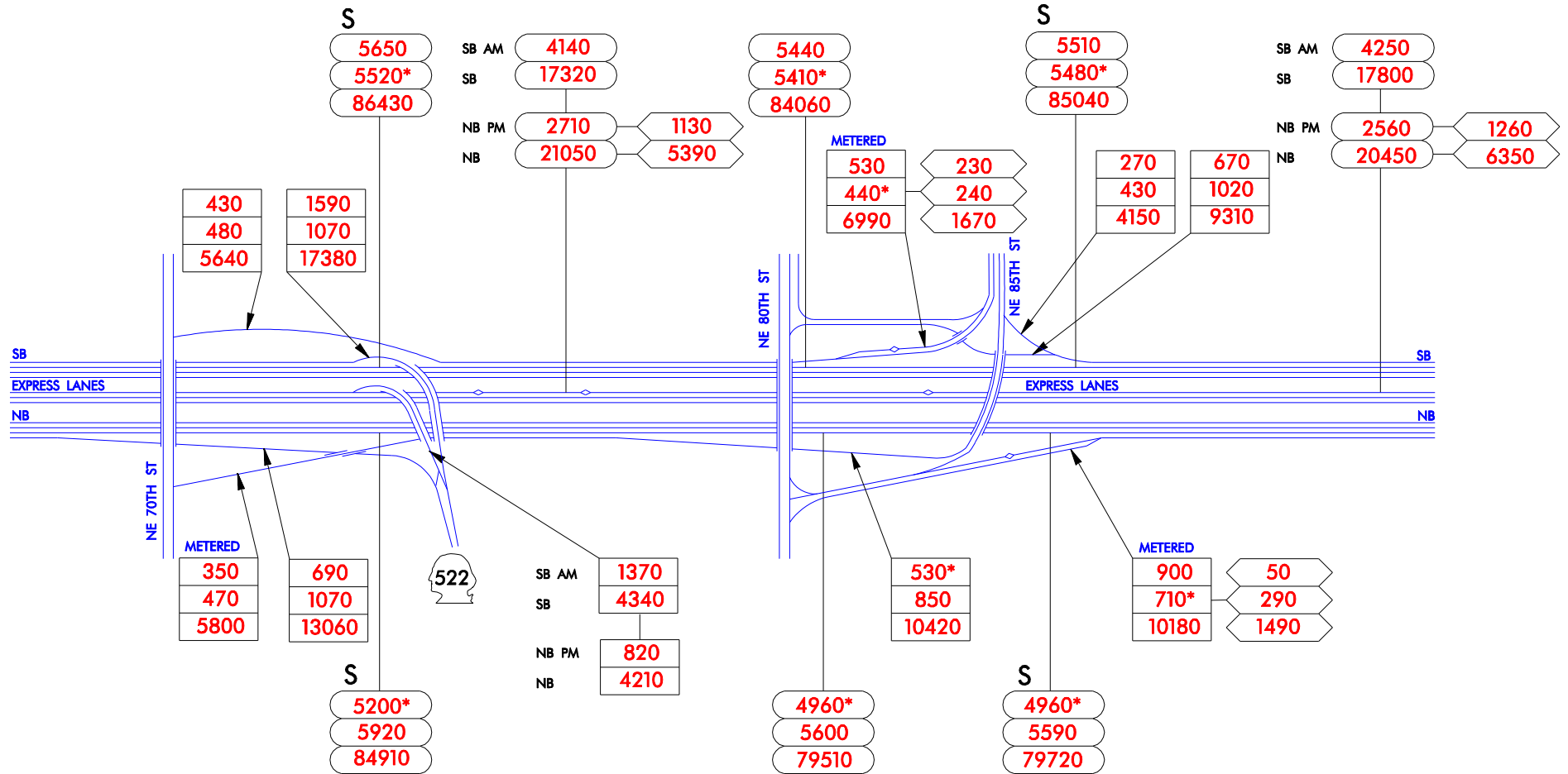
Washington State
Department of Transportation



14
OF
25

EXIT 171
NE 70TH ST
LAKE CITY WY

EXIT 172
NE 80TH ST
NE 85TH ST



Washington State
Department of Transportation



15
OF
25

NE 92ND ST



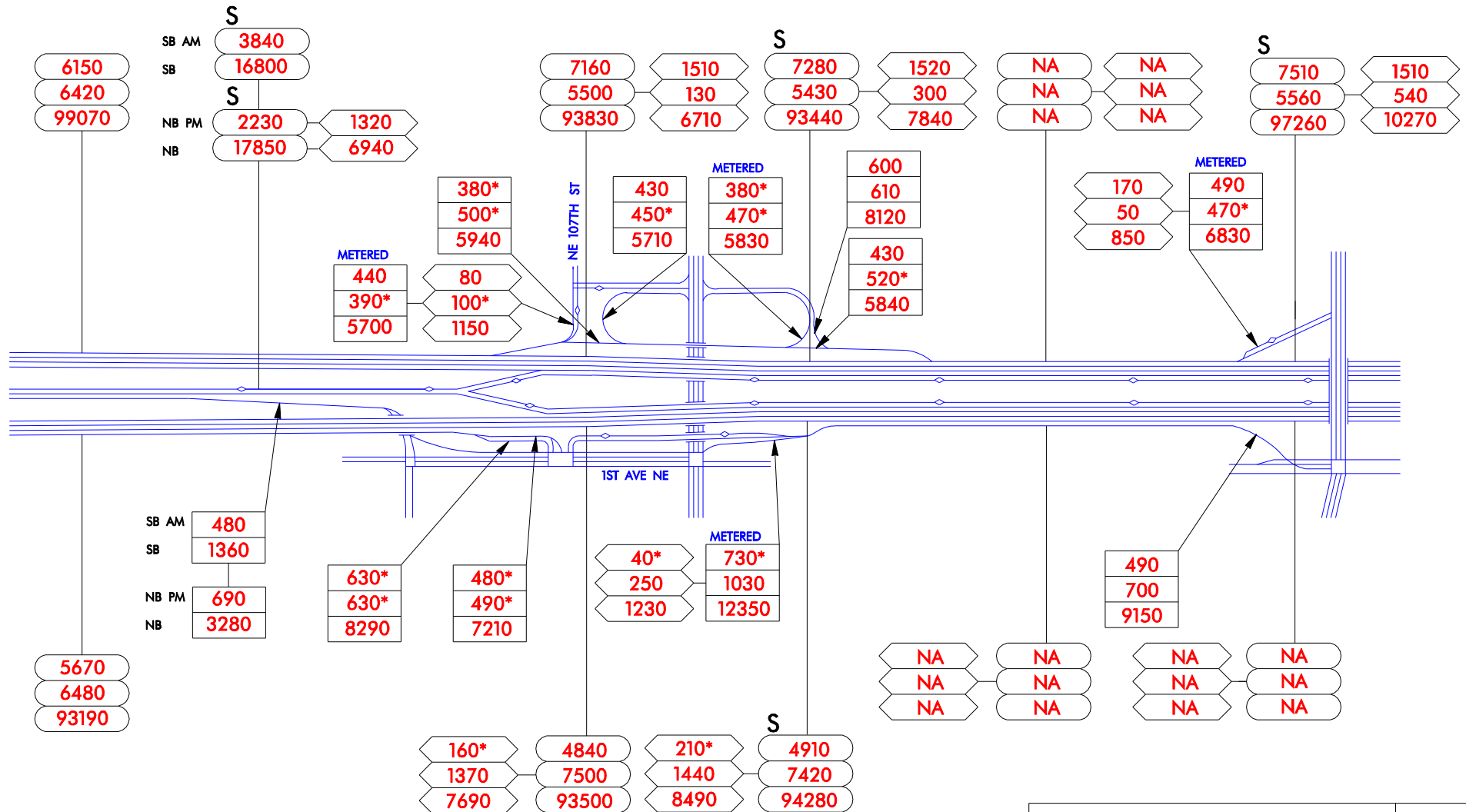
EXIT 173

NE NORTHGATE WY

NE 120TH ST

EXIT 174

NE 130TH ST

Washington State
Department of Transportation16
OF
25

NE 137TH ST

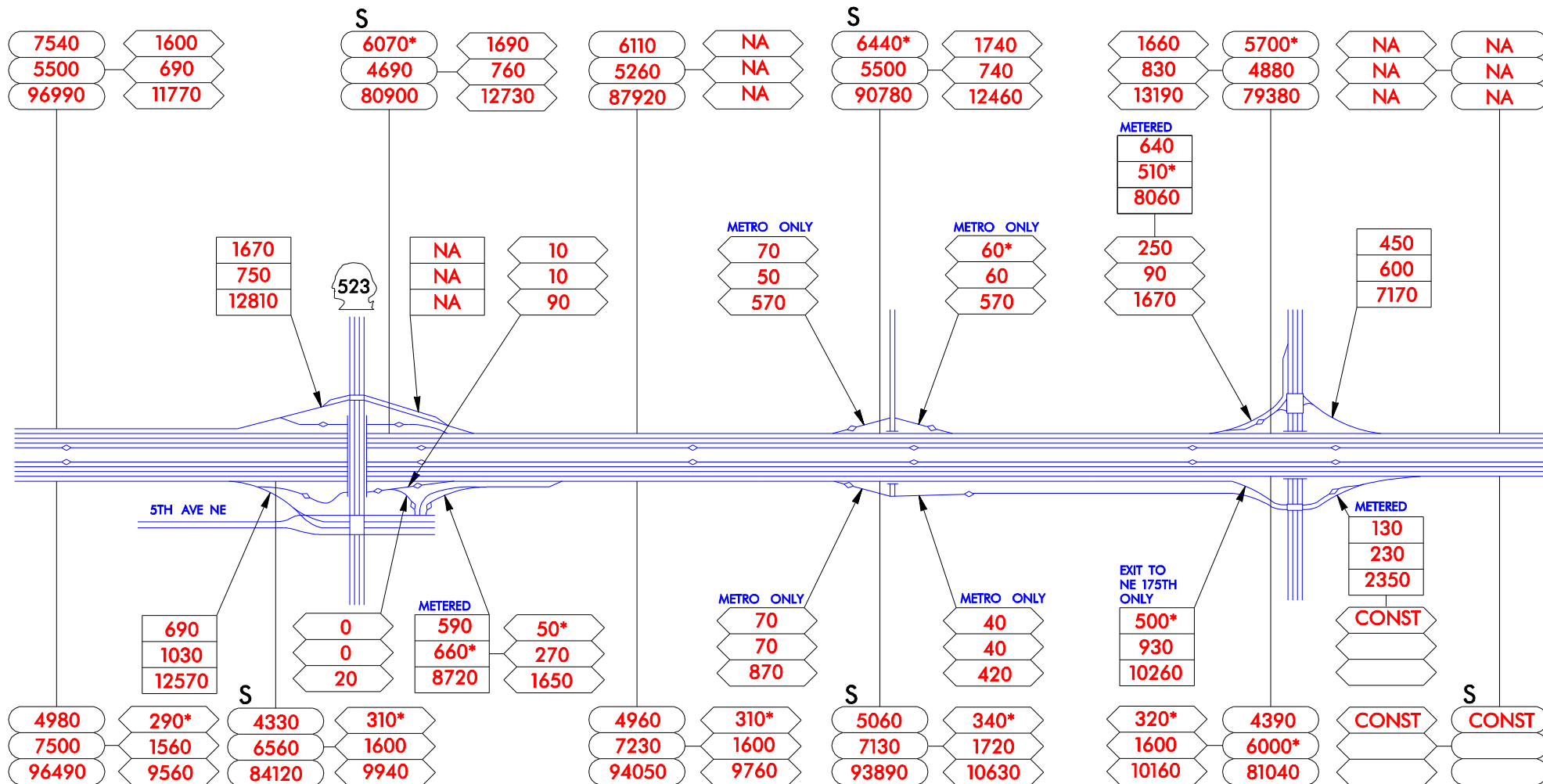
EXIT 175
SR 523
NE 145TH ST

NE 155TH ST

METRO
NORTH BASE

EXIT 176
NE 175TH ST

NE 185TH ST



Washington State
Department of Transportation



17
OF
25

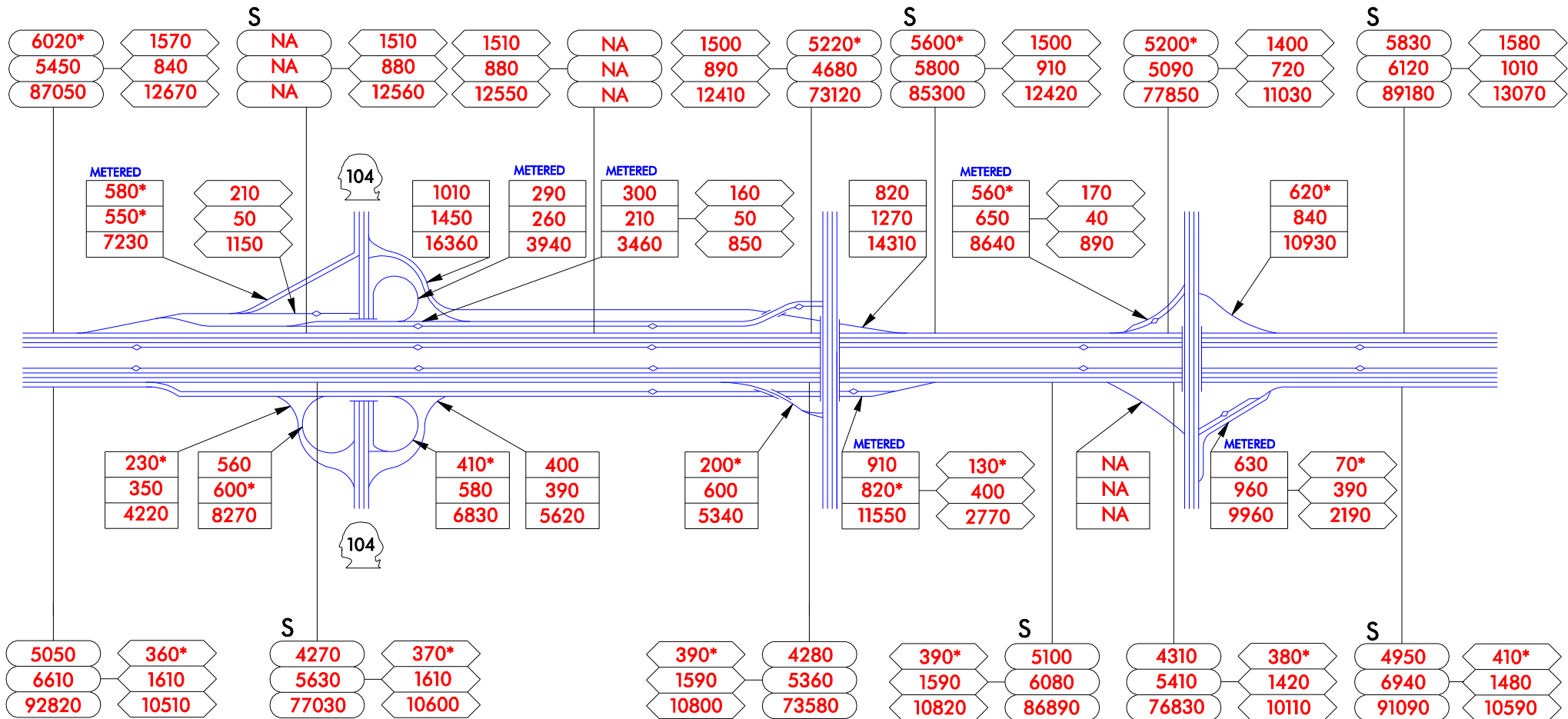
NE 195TH ST

EXIT 177
SR 104
NE 205TH STEXIT 178
236TH ST SW

228TH ST SW 220TH ST SW

EXIT 179

213TH ST SW

Washington State
Department of Transportation18
OF
25

208TH ST SW

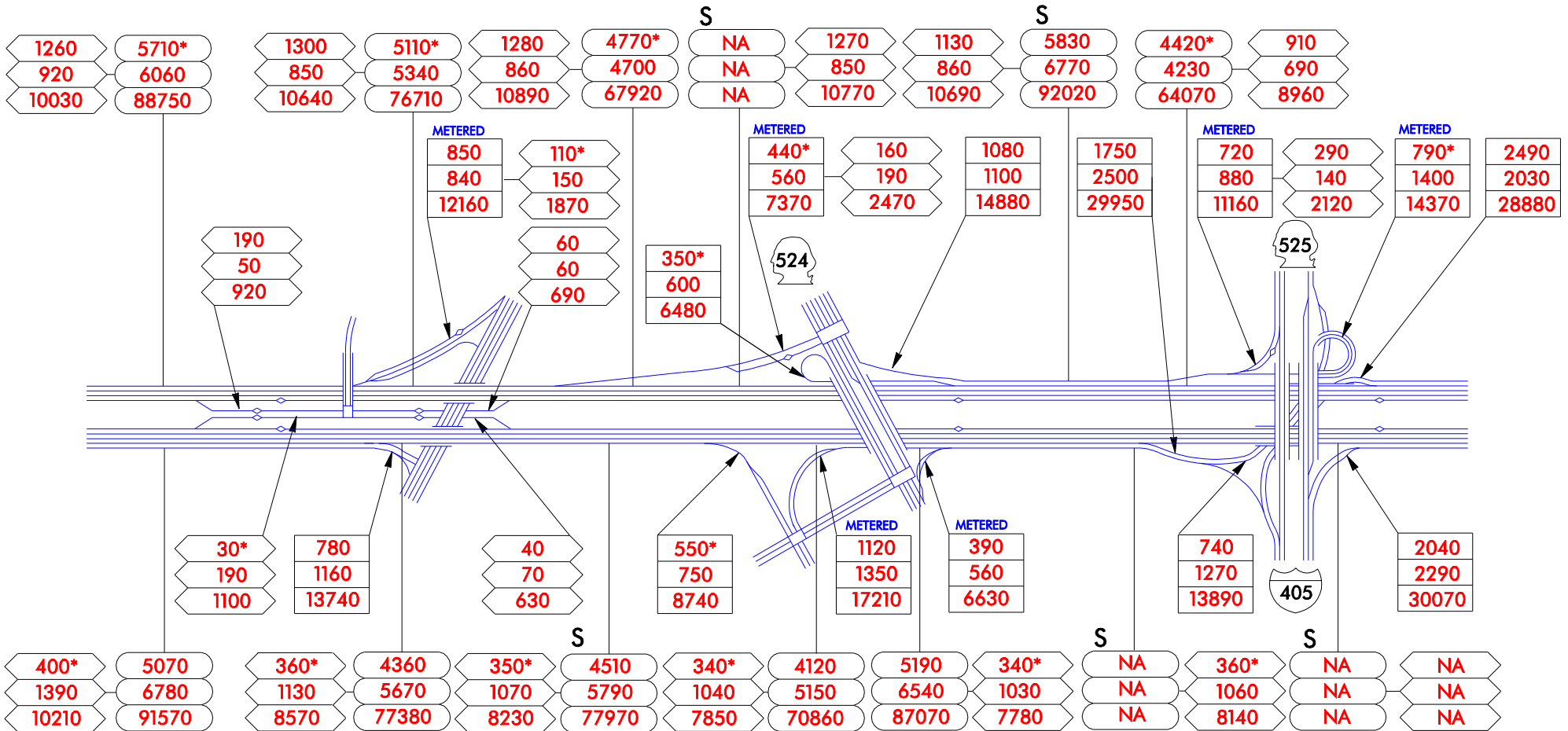
LYNNWOOD
PARK & RIDE
DIRECT ACCESS

EXIT 181A
44TH AVE W

EXIT 181/181B
ALDERWOOD MALL PKWY
196TH ST SW

28TH AVE W

EXIT 182
I-405
SR 525



Washington State
Department of Transportation



19
OF
25

EXIT 183

175TH ST SW

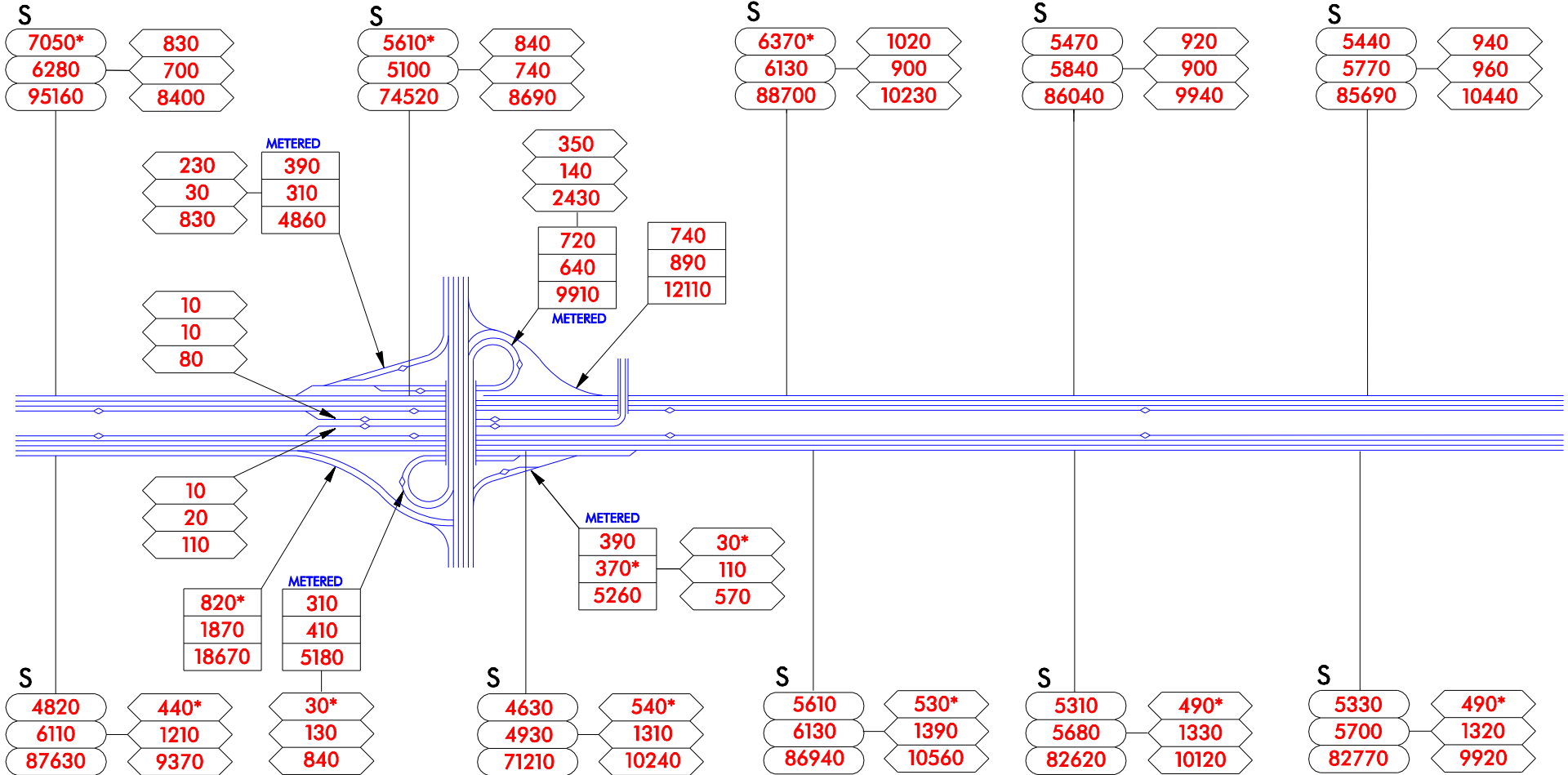
164TH ST SW

ASHWAY
PARK & RIDE
DIRECT ACCESS

156TH ST SW

148TH ST SW

140TH ST SW



Washington State
Department of Transportation



20
OF
25

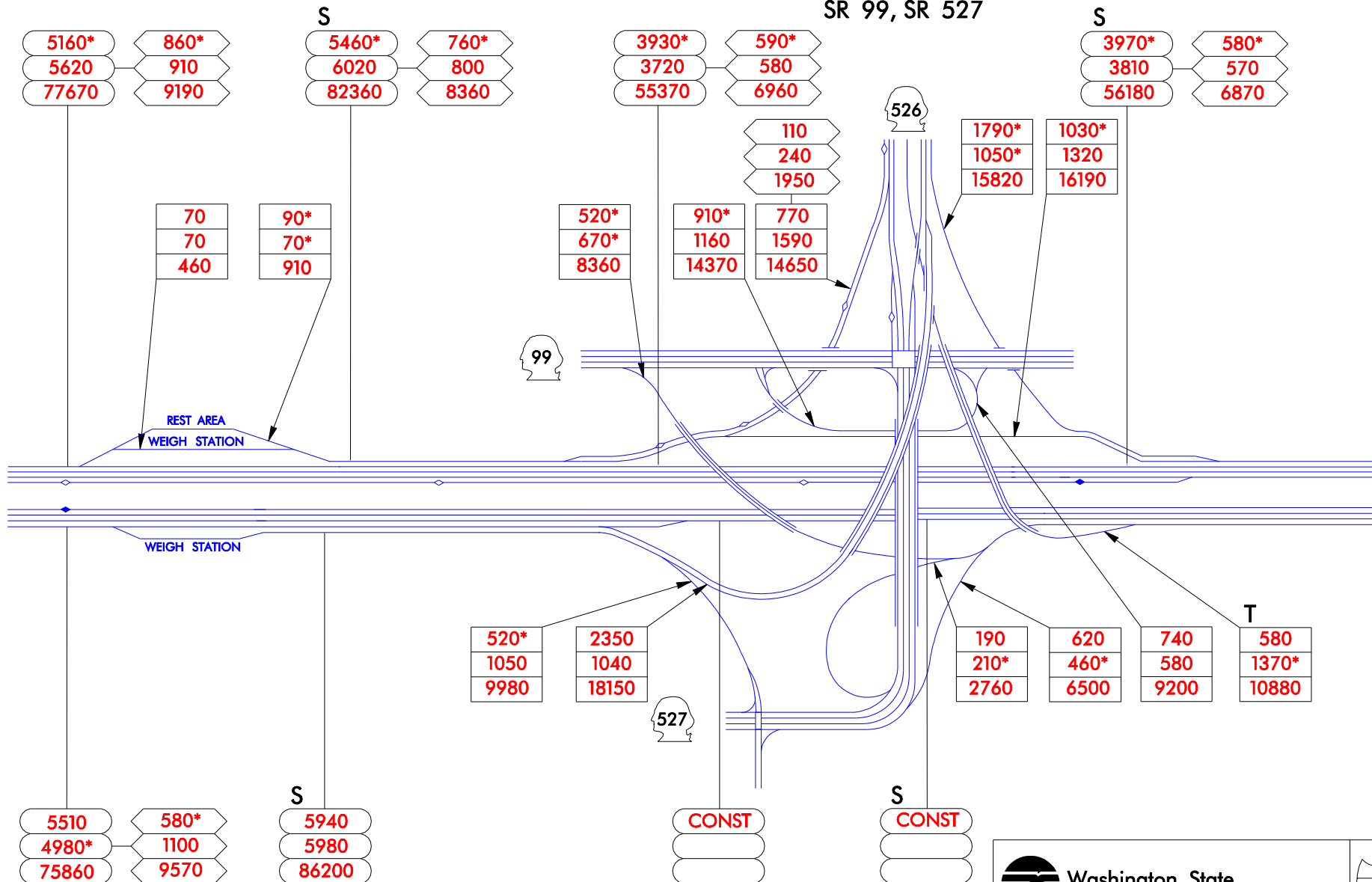
112TH ST SW

106TH ST SW

EVERETT MALL
WAY

EXIT 189

SR 526
SR 99, SR 527





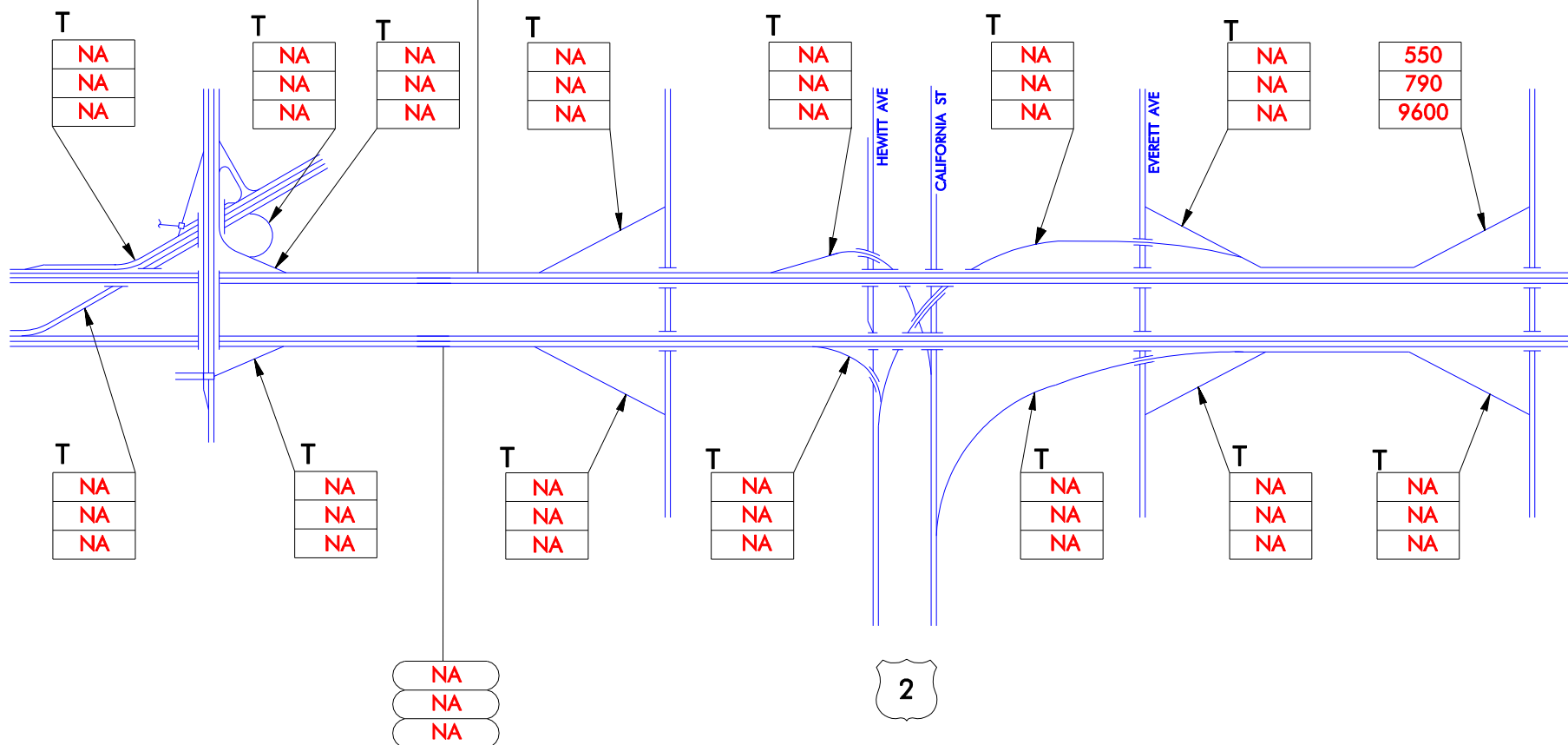
EXIT 192
41ST AVE SE

EXIT 193
PACIFIC AVE

EXIT 194
US 2
EVERETT AVE

EXIT 195
GRAND AVE
MARINE VIEW DR

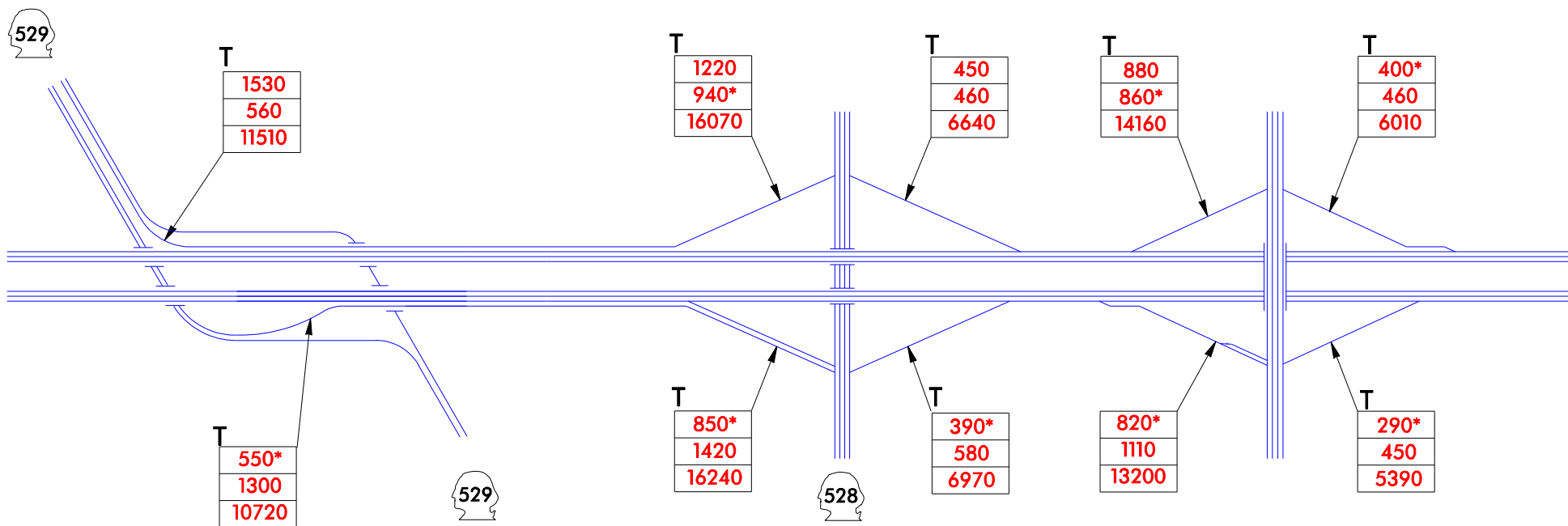
5840*
5260
86720



EXIT 198
SR 529

EXIT 199
SR 528
4TH ST

EXIT 200
88TH ST NE
QUIL CEDA WAY



Washington State
Department of Transportation

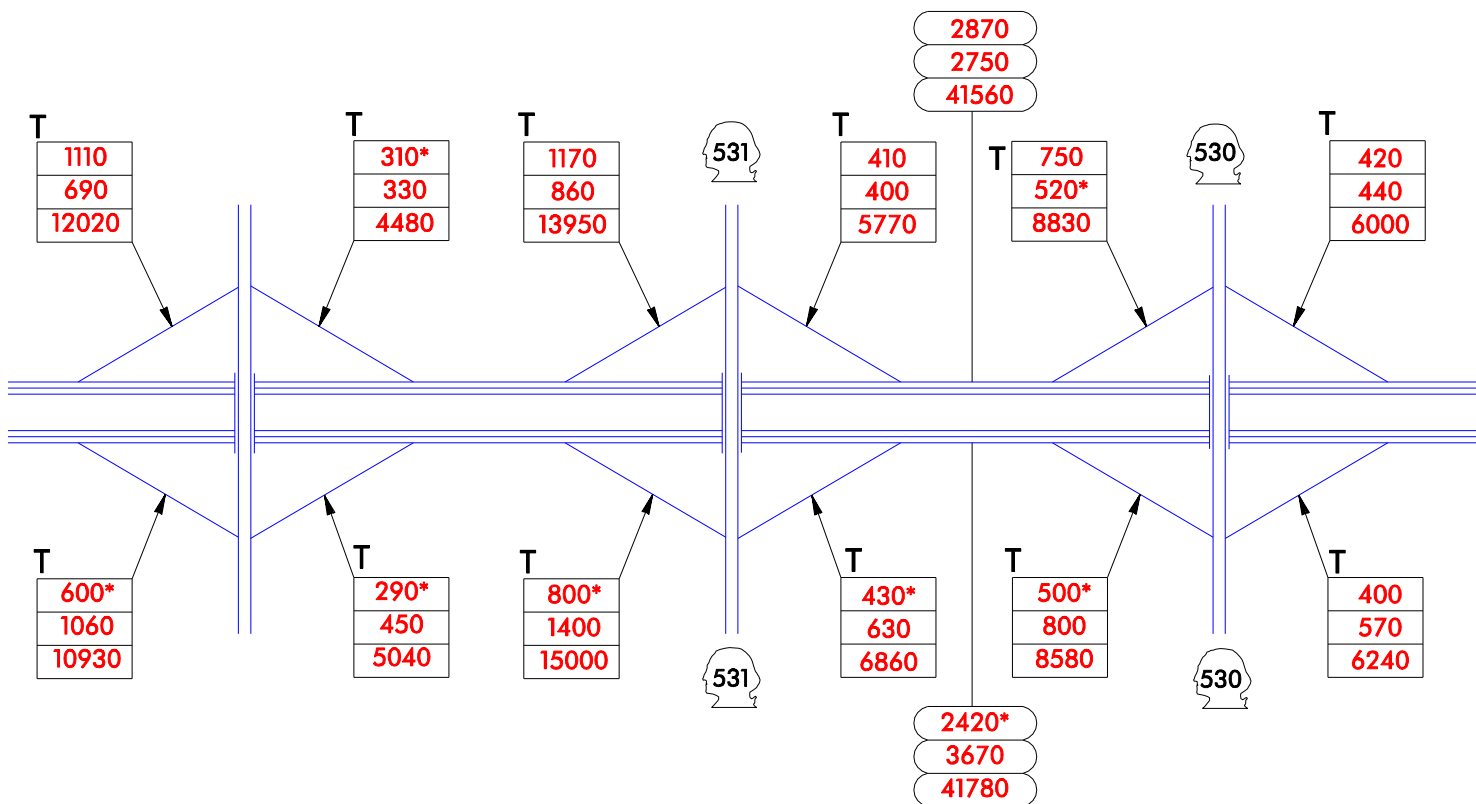


24
OF
25

EXIT 202
116TH ST NE

EXIT 206
SR 531
172ND ST NE
(SMOKEY PT)

EXIT 208
SR 530
PIONEER HWY



Washington State
Department of Transportation

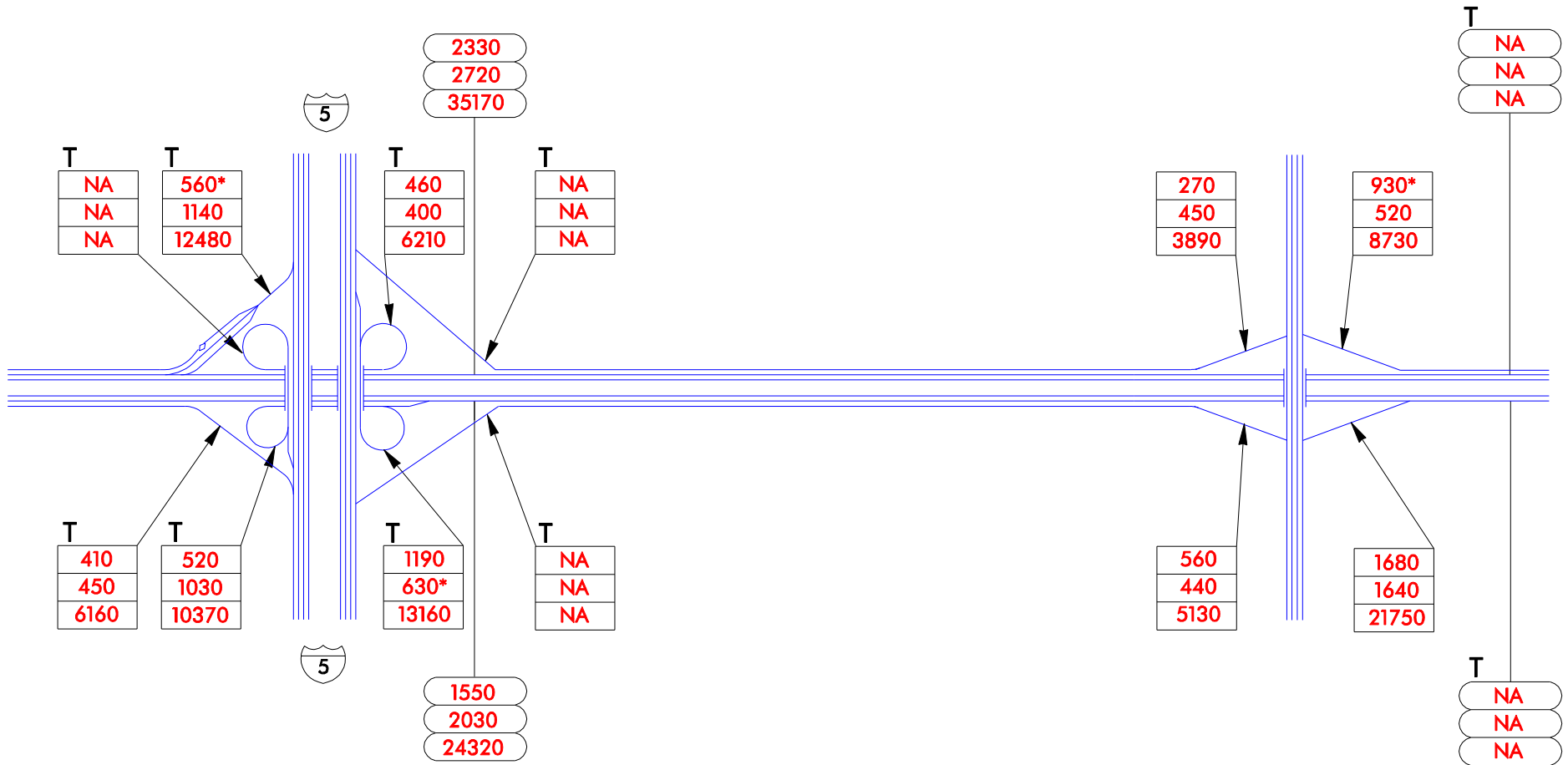


25
OF
25



I-5

WEYERHAEUSER WAY S
32ND AVE S



Washington State
Department of Transportation



1
OF
5



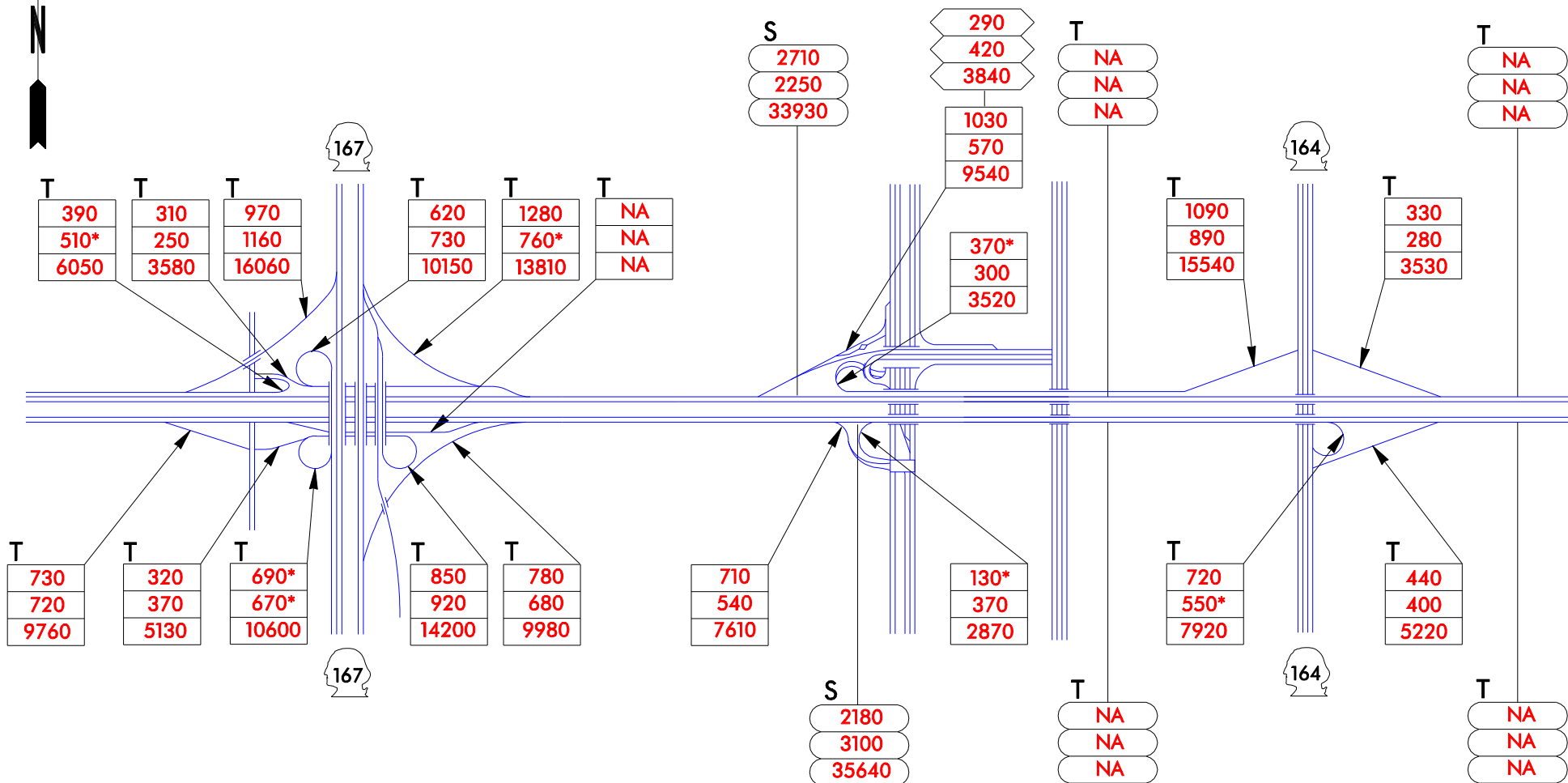
WEST VALLEY
HWY

SR 167

"C" ST

"A" ST

AUBURN WY
SR 164



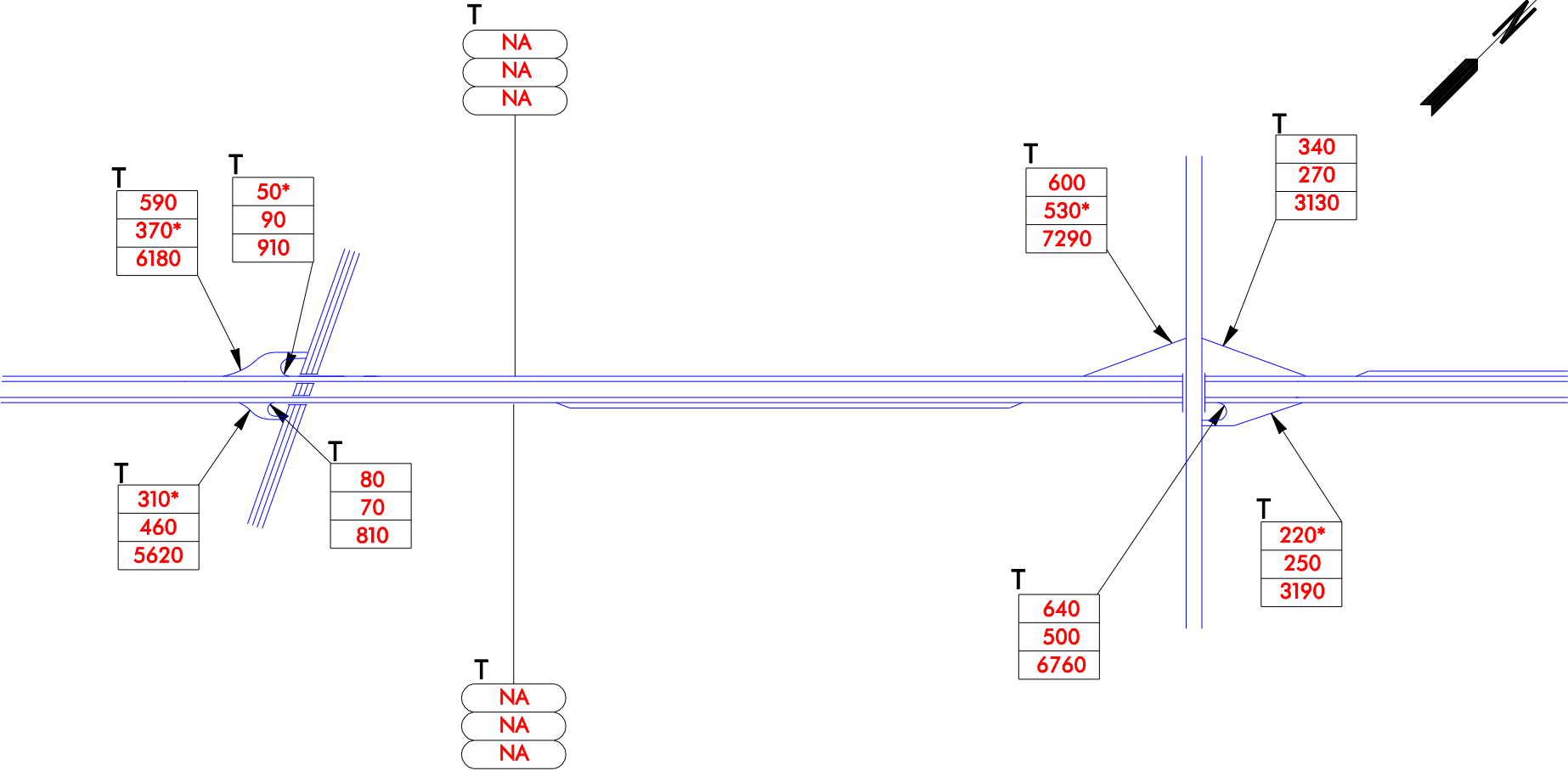
Washington State
Department of Transportation



2
OF
5

AUBURN-
BLACK DIAMOND RD

SE 304TH ST



Washington State
Department of Transportation



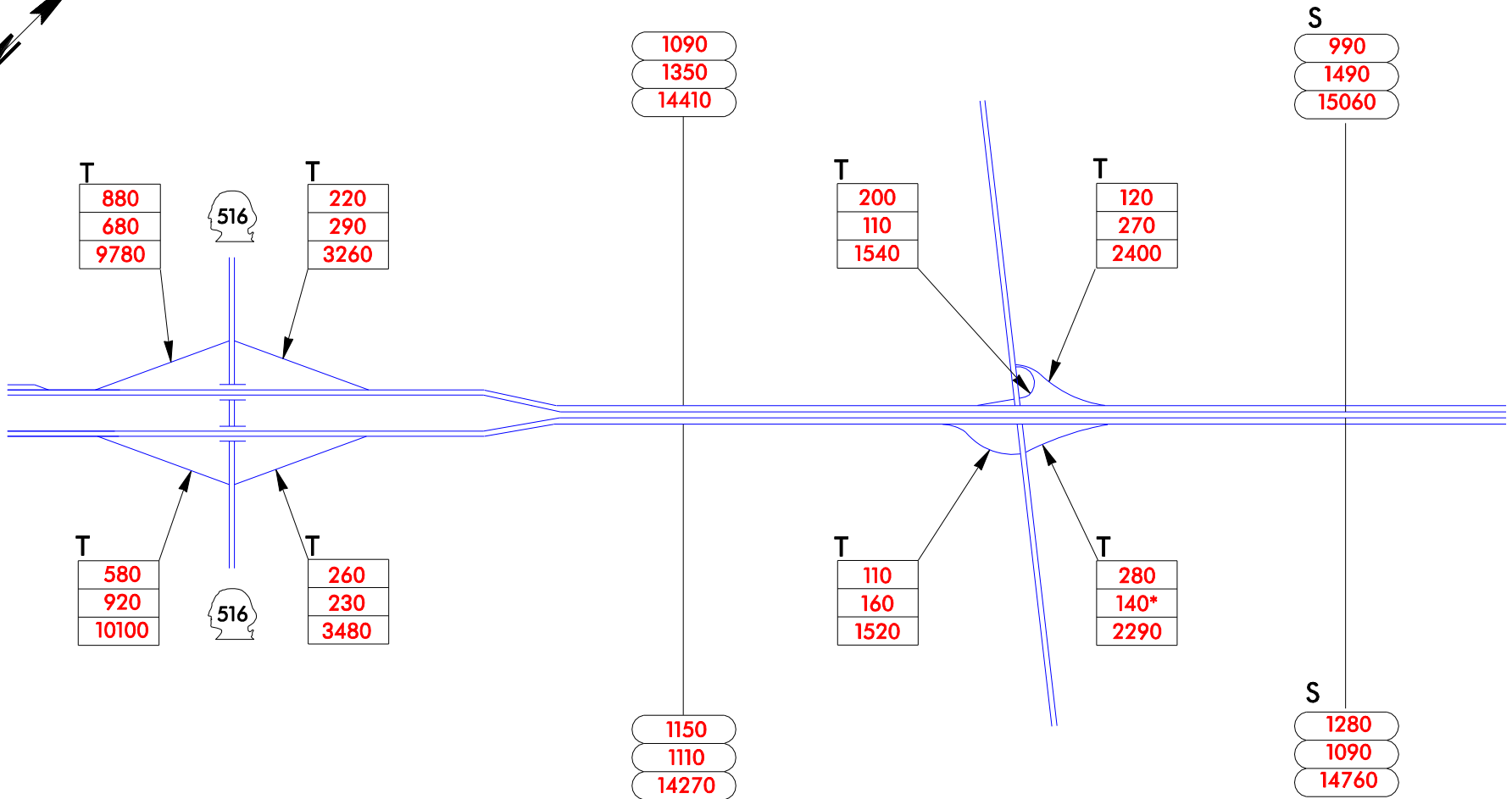
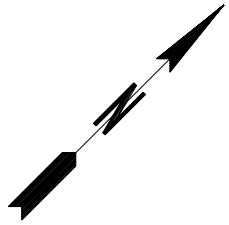
3
OF
5

SE 272ND ST
SR 516

180 AVE SE

SE 256TH ST

SE 252ND ST



Washington State
Department of Transportation

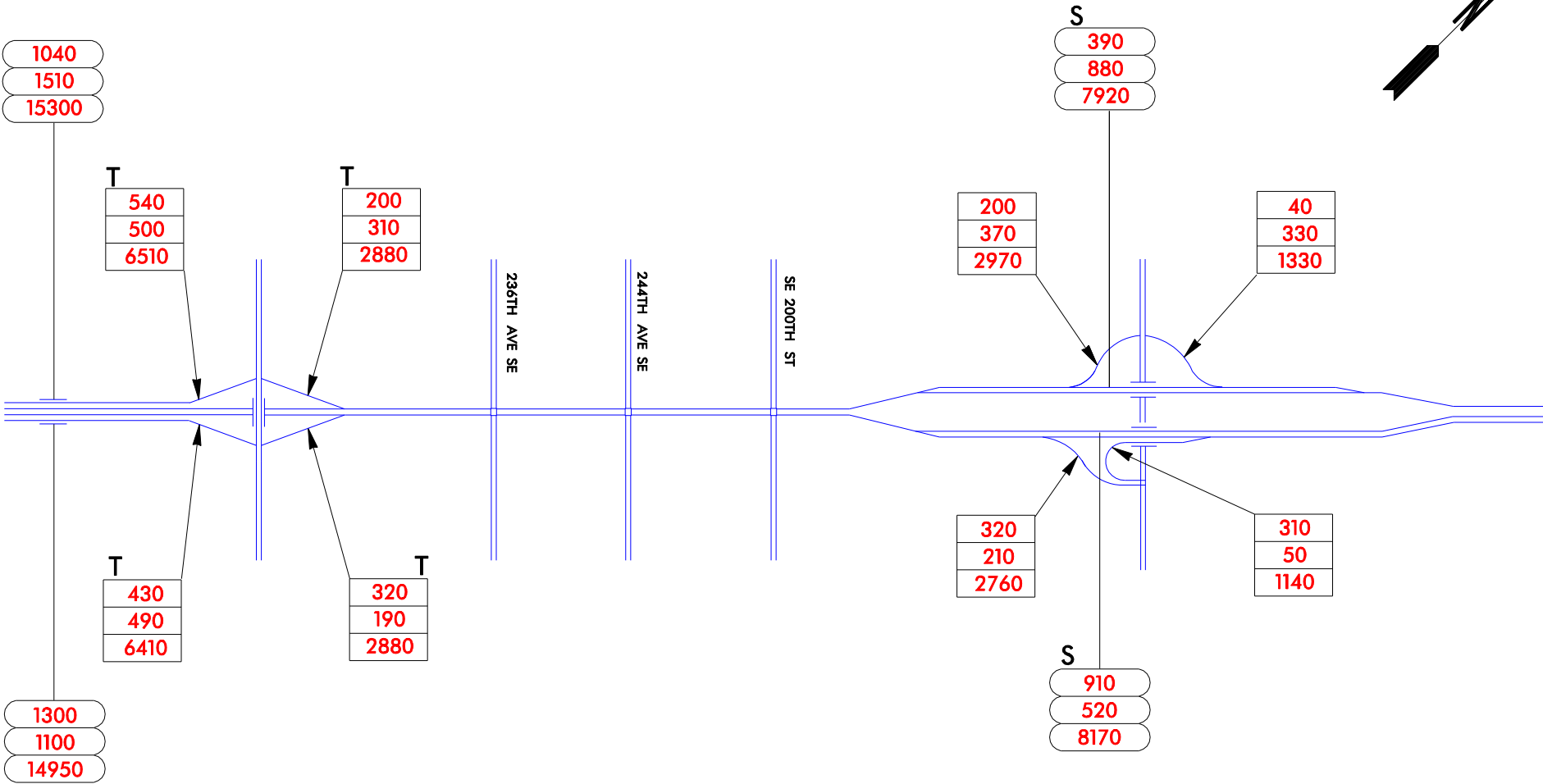
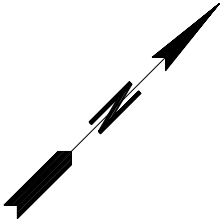


4
OF
5

SE 240TH ST

SE 232ND ST
SR 169

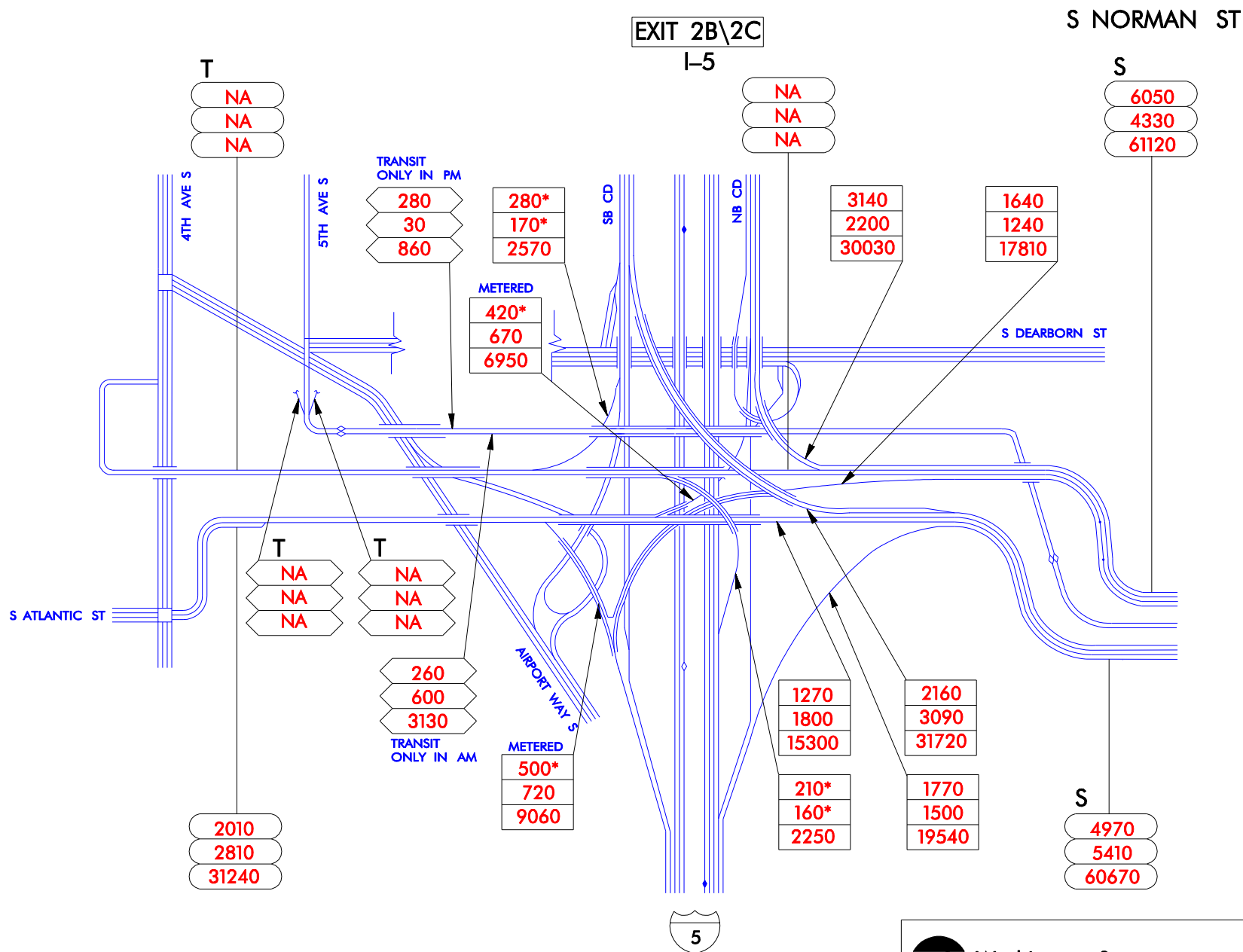
ISSAQUAH-HOBART RD



Washington State
Department of Transportation



5
OF
5

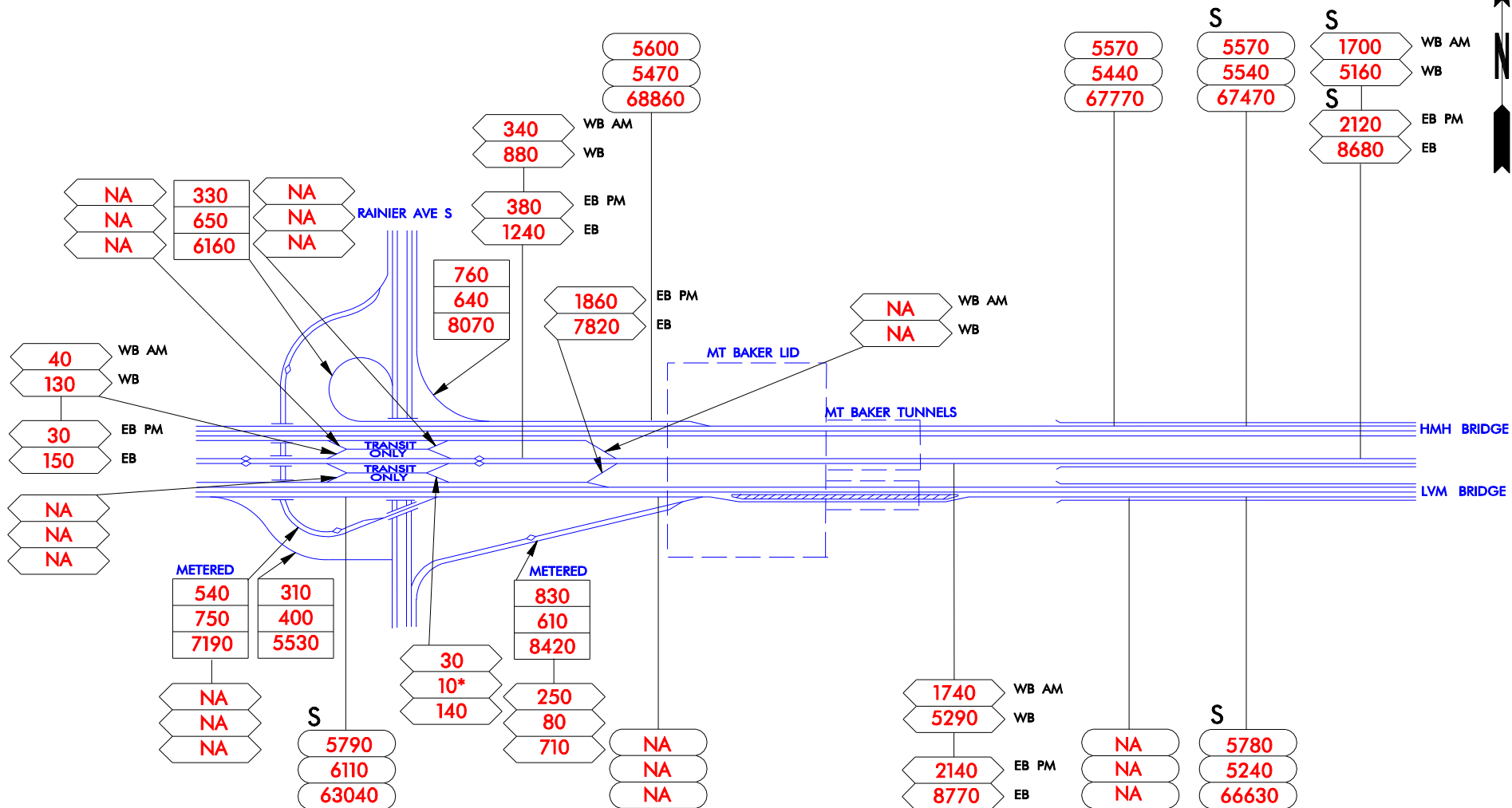


EXIT 33A/3B
RAINIER AVE S

23RD AVE S

35TH AVE S

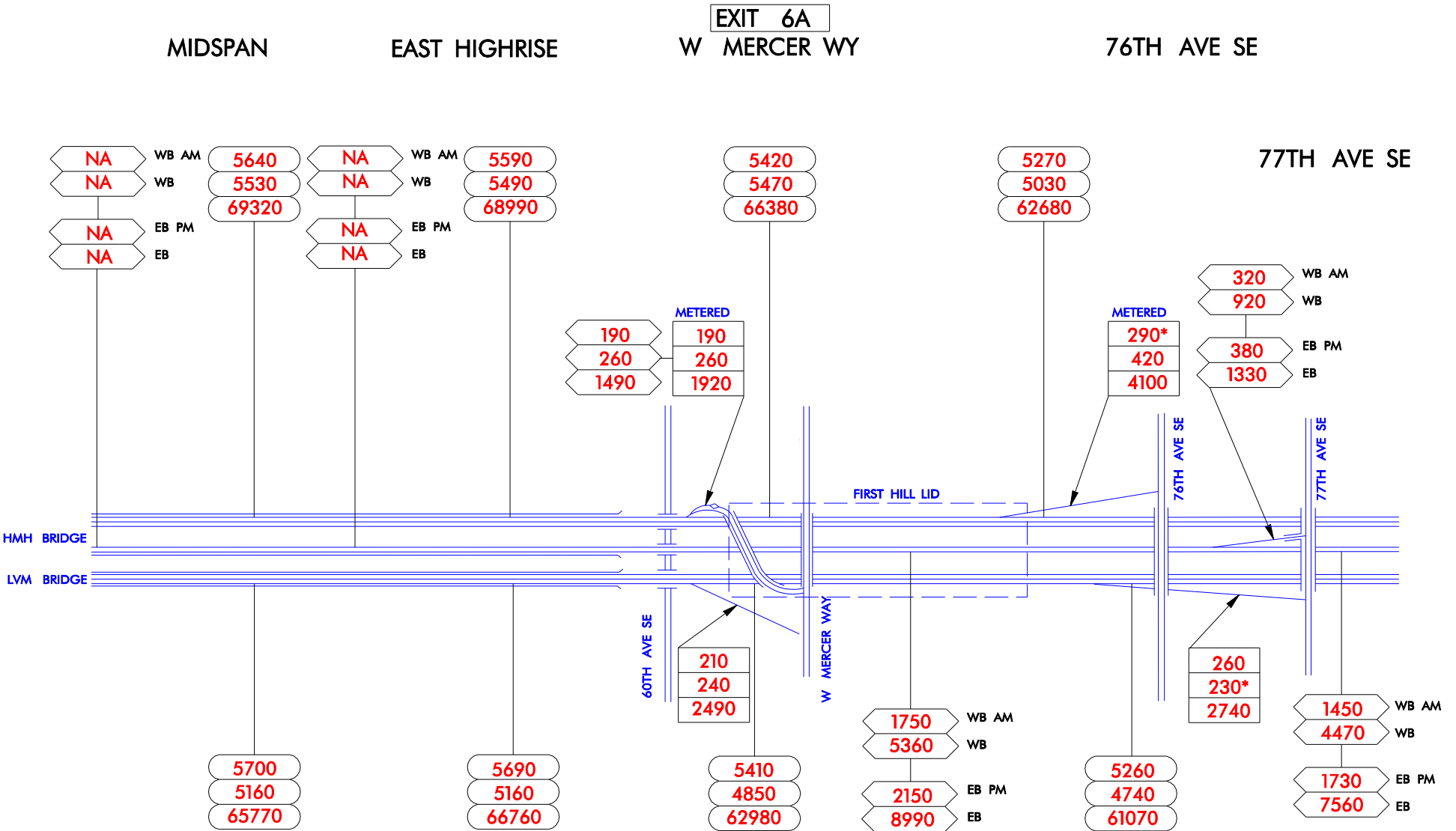
WEST HIGHRISE



Washington State
Department of Transportation



2
OF
11



Washington State
Department of Transportation



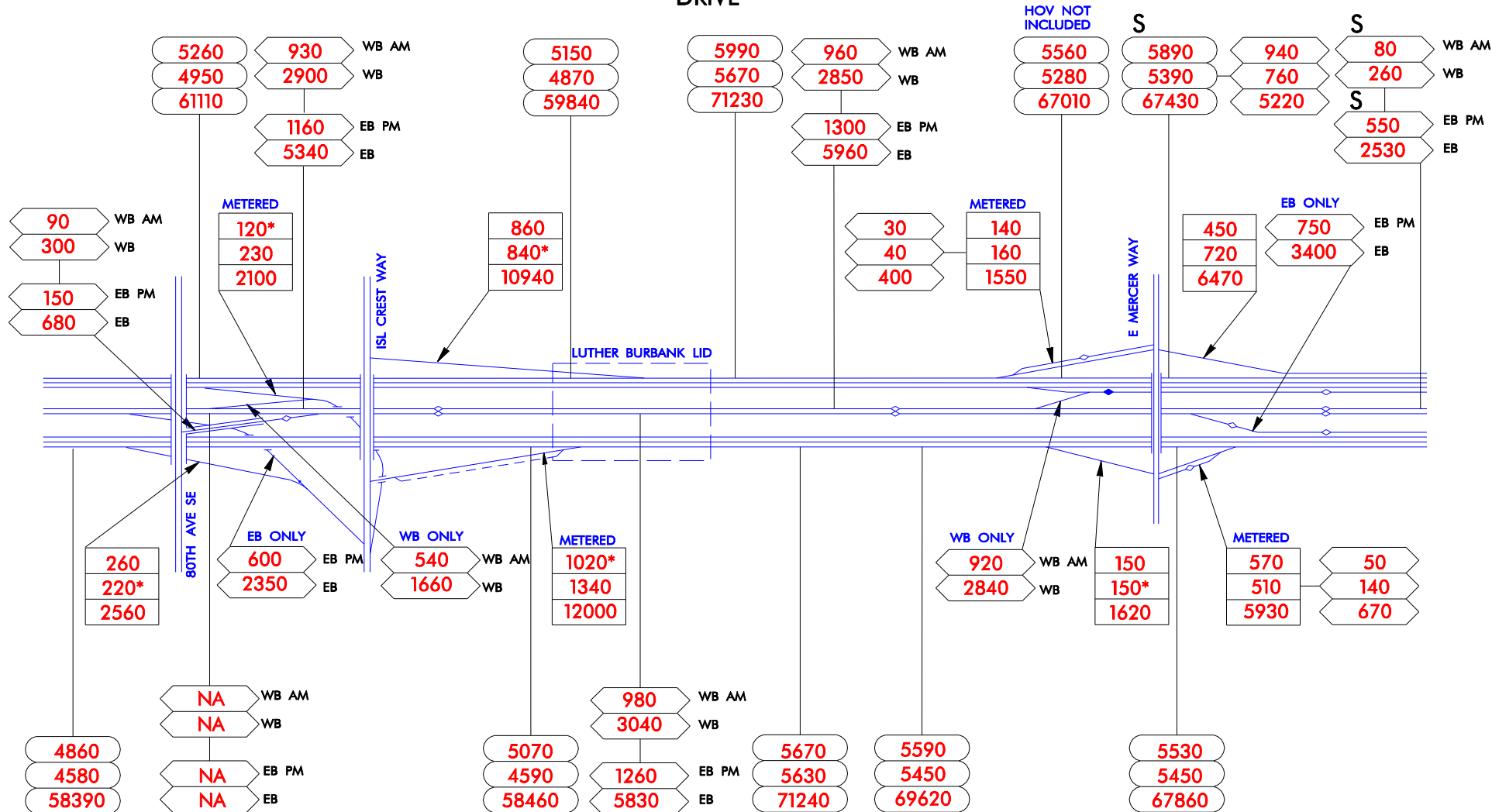
3
OF
11



EXIT 7\7B
ISL CREST WY

SHOREWOOD
DRIVE

EXIT 8
E MERCER WY



Washington State
Department of Transportation



4
OF
11

EXIT 13

169TH AVE SE

W LAKE SAMMAMISH PKWY
NEWPORT WAY

193RD AVE SE

S

930
340
5110

6280
3680
62070

990
350
5440

5370
3210
54190

5730
3430
57040

1000
3600
5560

5740
3600
60190

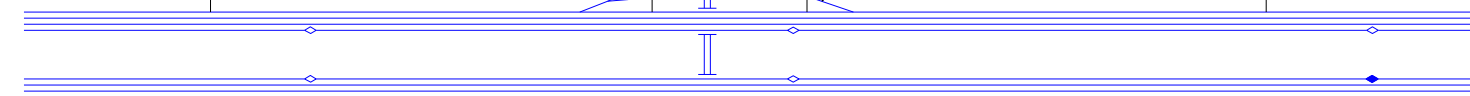
1000
360
5560

240
100
1390

1000
400
7010

METERED

520
390
5000



360*
890
7890

390
600
5460

S

120*
840
4220

3220*
6100
62540

130*
820
4180

2870*
5280
54680

2860*
5330
54640

140*
800
4250

3130*
5860
60170

160*
1000
5050



Washington State
Department of Transportation



7
OF
11



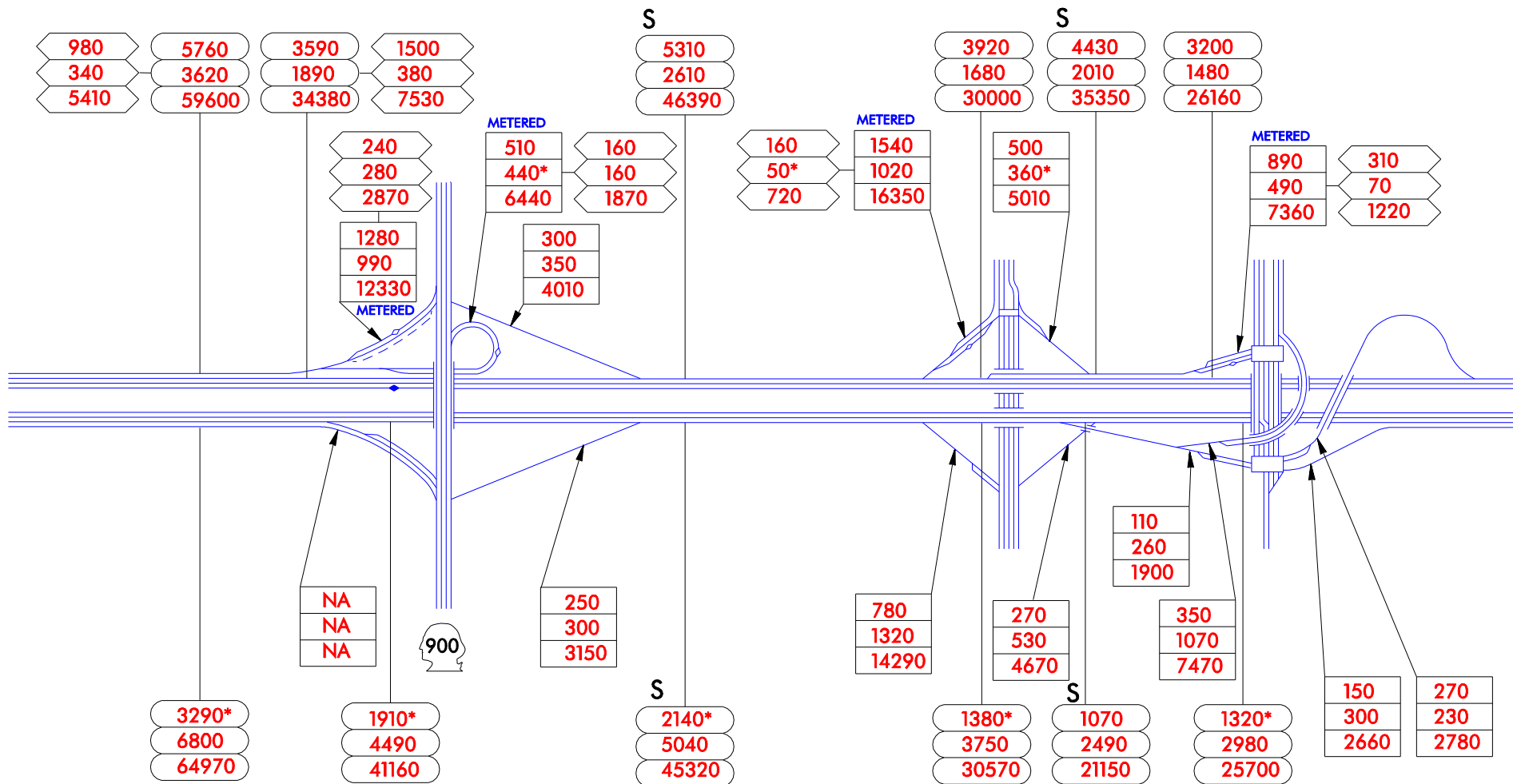
200TH AVE SE

EXIT 15
SR 900
RENTON-
ISSAQUAH RD SE

12TH AVE NW

EXIT 17
FRONT ST
& E LAKE SAMM

EXIT 18
E SUNSET WY
& HIGHLAND DR



Washington State
Department of Transportation



8
OF
11



246TH AVE SE

256TH AVE SE

EXIT 20
HIGHPOINT RD
S 270TH AVE

S

3510
1700
29110

S

3500
1700
29120

T

60
60
850

T

NA
NA
NA

HIGHPOINT RD
S 270TH AVE

T

50
100
870

T

20
20
170

S

1470*
3300
28540

S

1480*
3340
28610



Washington State
Department of Transportation



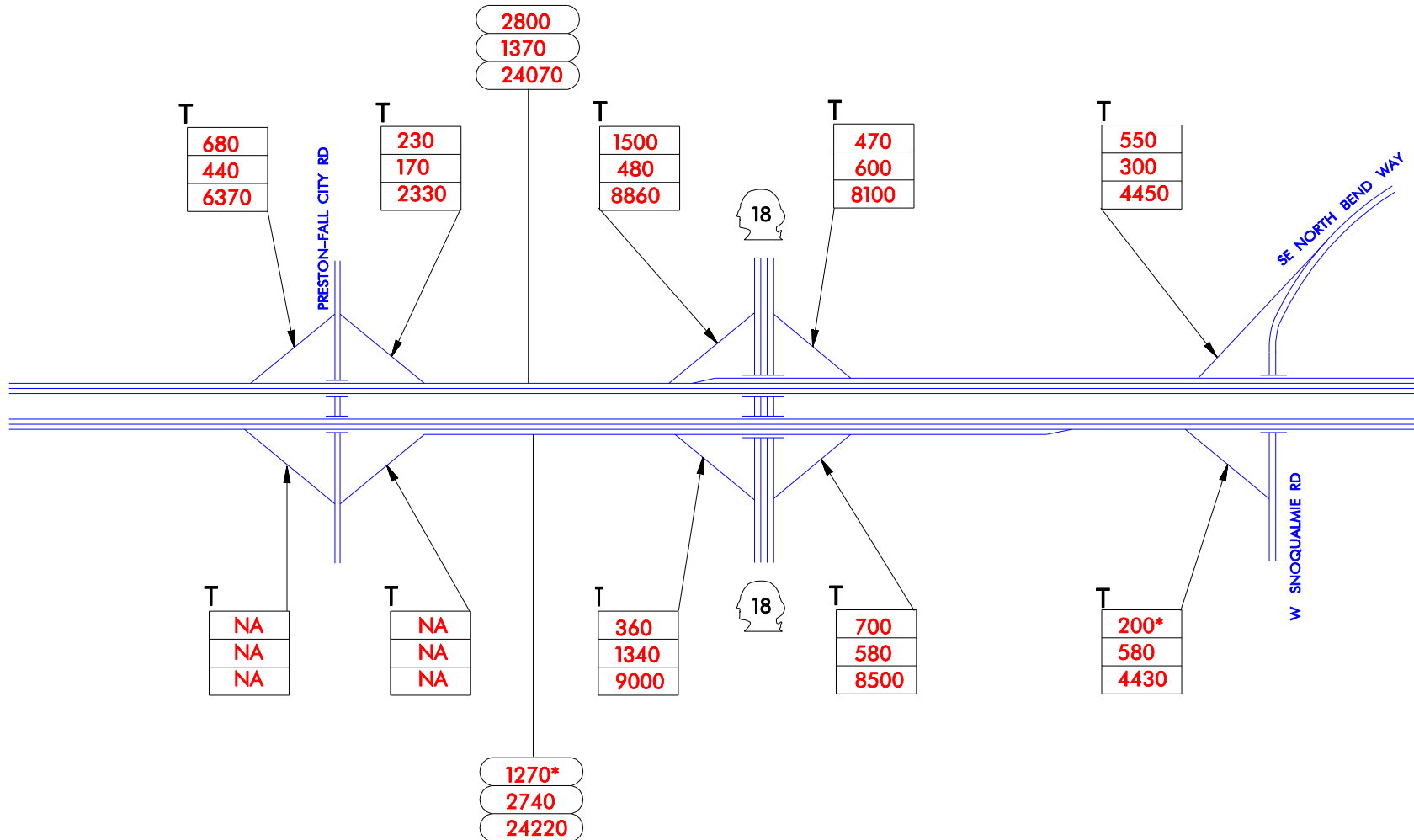
9
OF
11



EXIT 22
PRESTON-
FALL CITY RD

EXIT 25
SR 18

EXIT 27
SE NORTH BEND WAY



Washington State
Department of Transportation



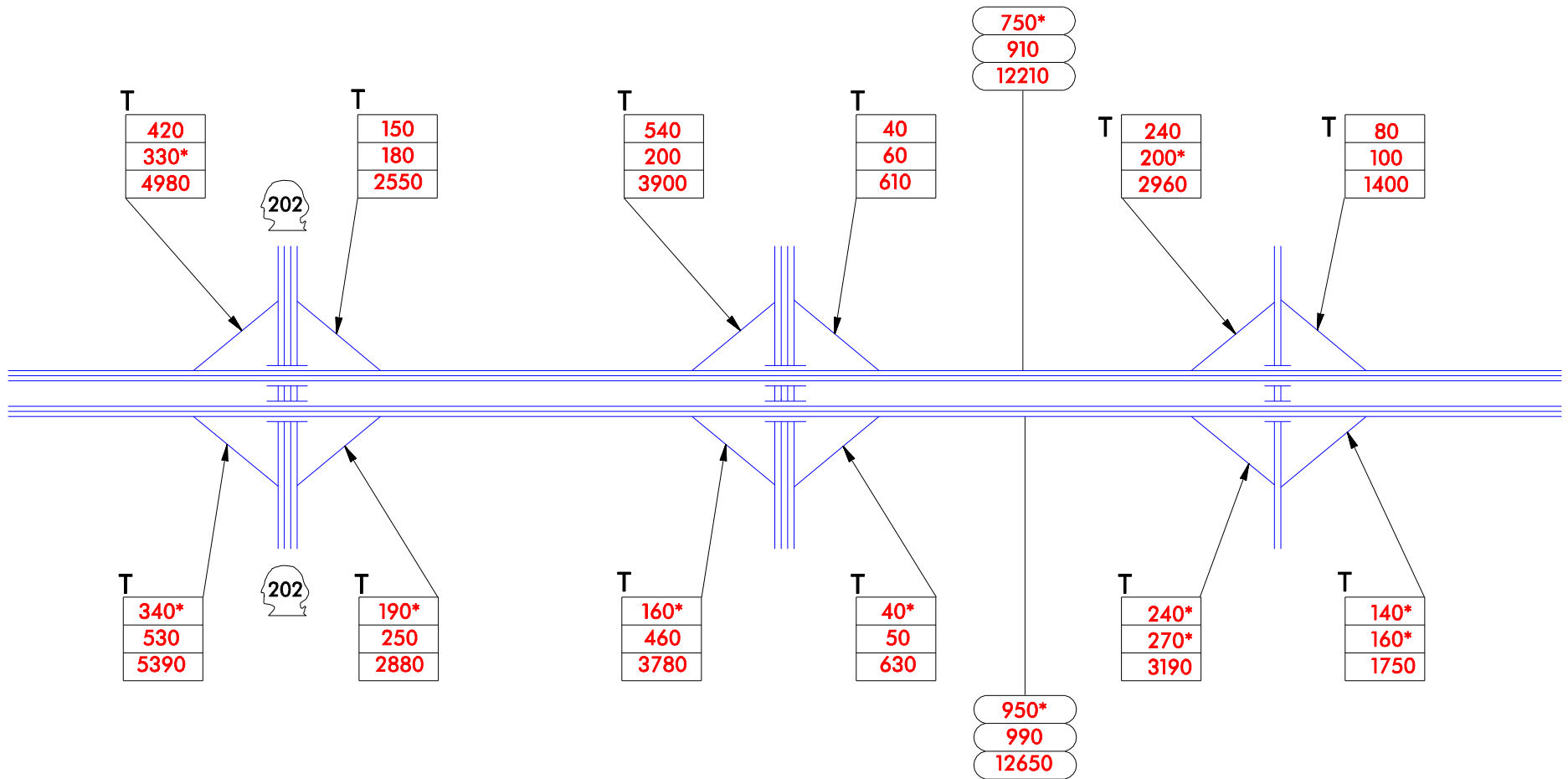
10
OF
11



EXIT 31
SR 202

EXIT 32
436TH AVE SE

EXIT 34
EDGEWICK ROAD



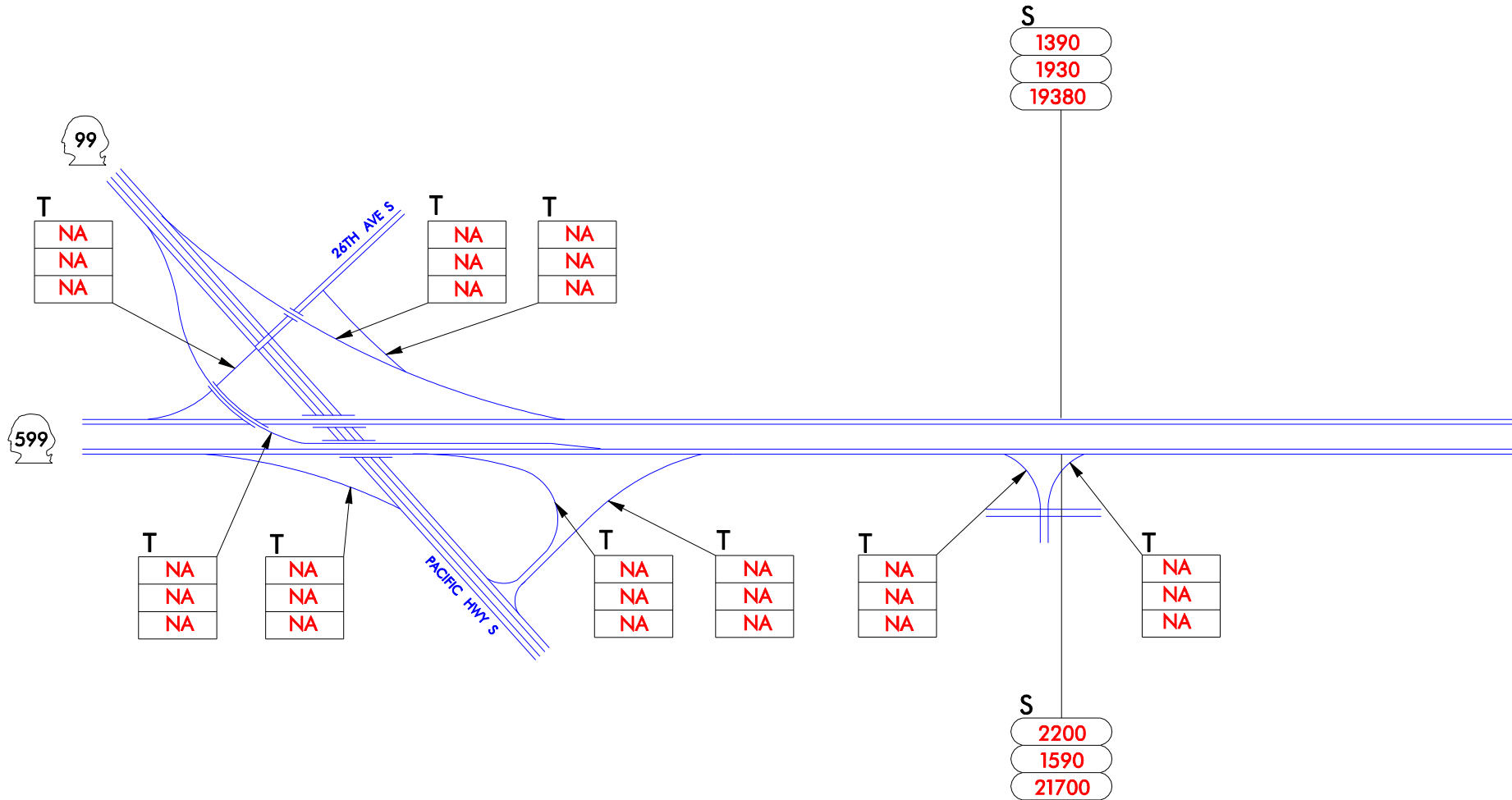
Washington State
Department of Transportation



11
OF
11

SR 599
PACIFIC HWY S

W MARGINAL PL
S 102ND ST



Washington State
Department of Transportation



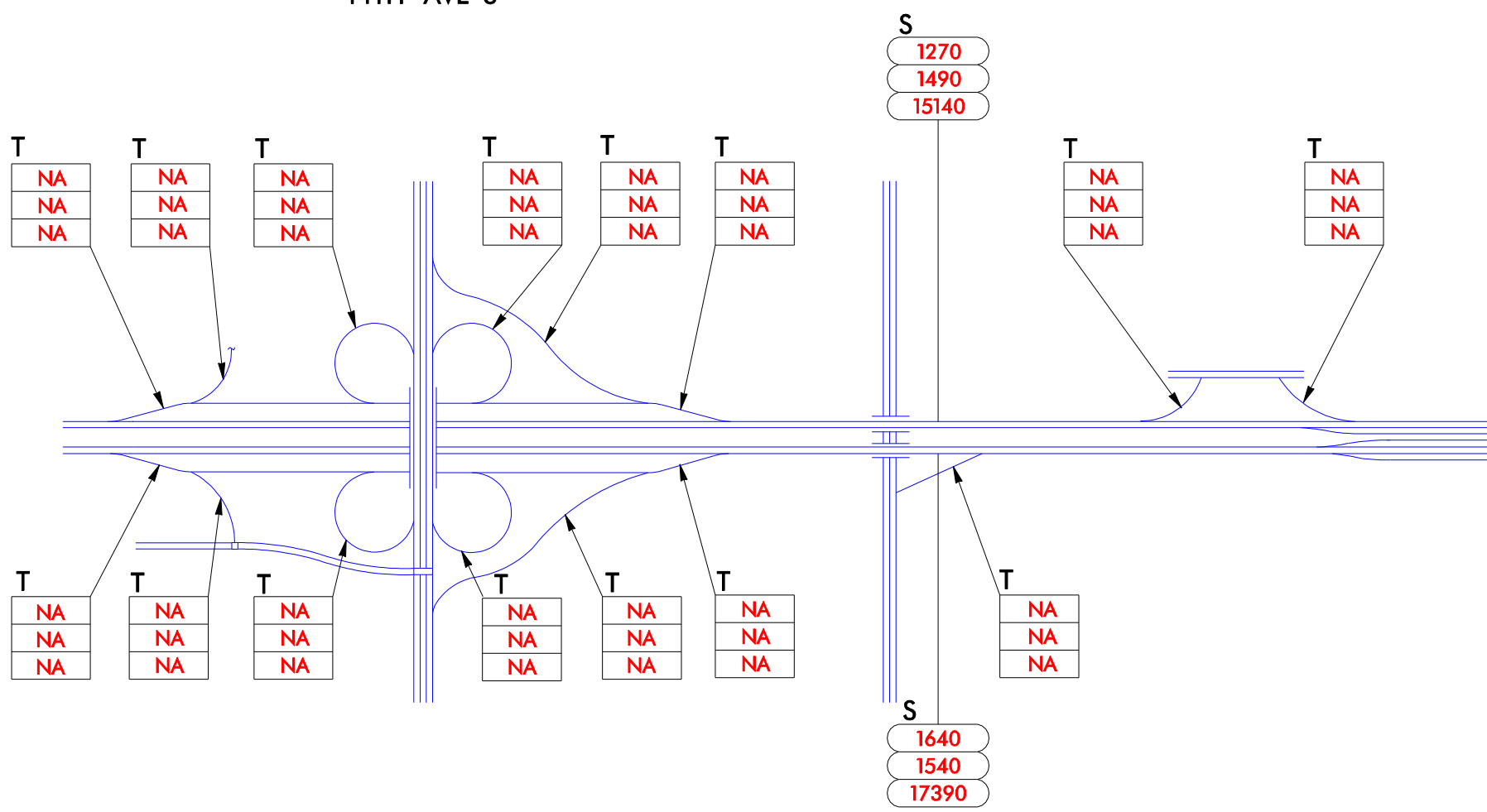
1
OF
3



DES MOINES MEMORIAL DR
14TH AVE S

S CLOVERDALE ST

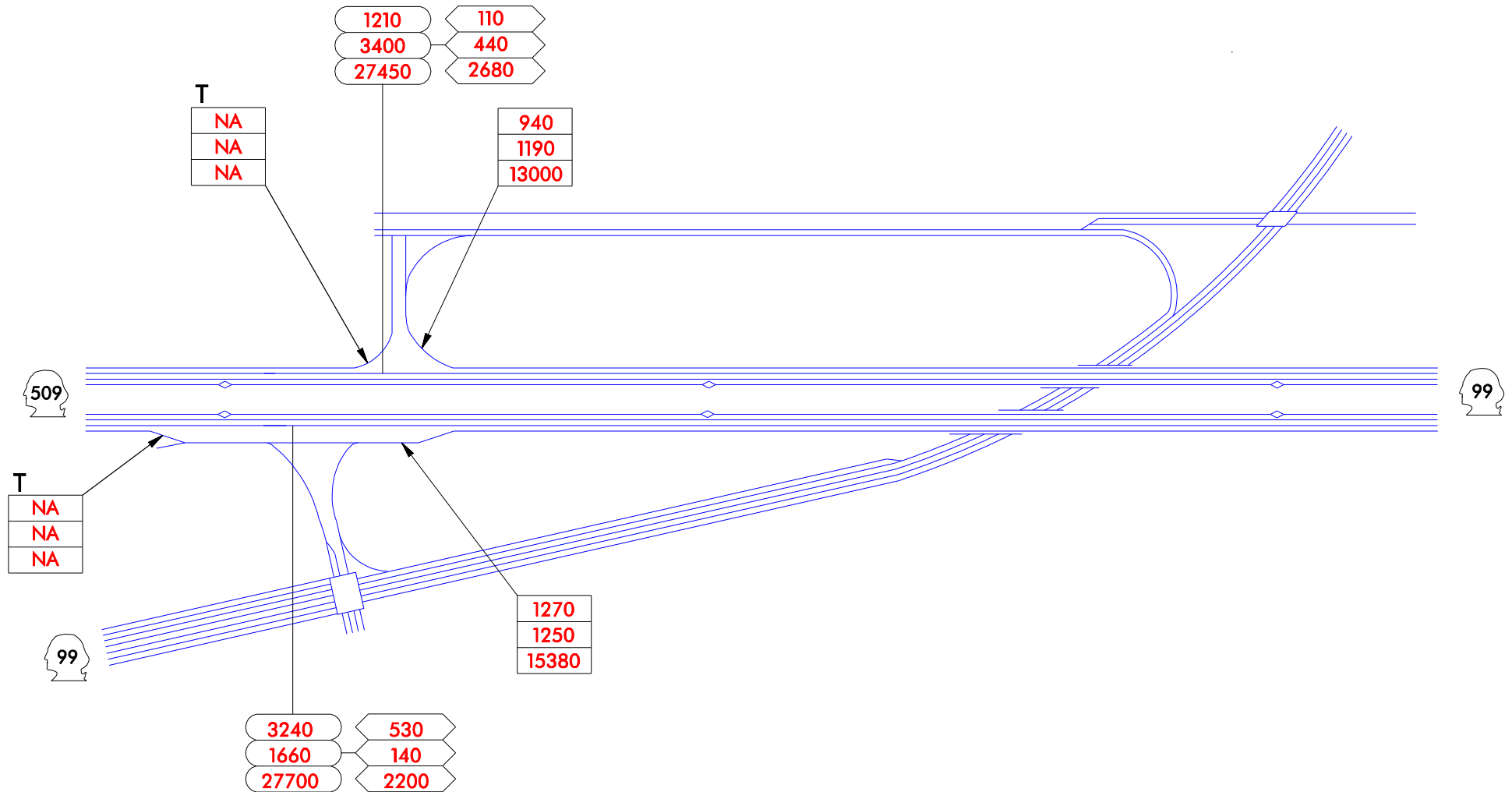
S KENYON ST



SR 509
S HOLDEN ST



1ST AVE BRIDGE S



Washington State
Department of Transportation

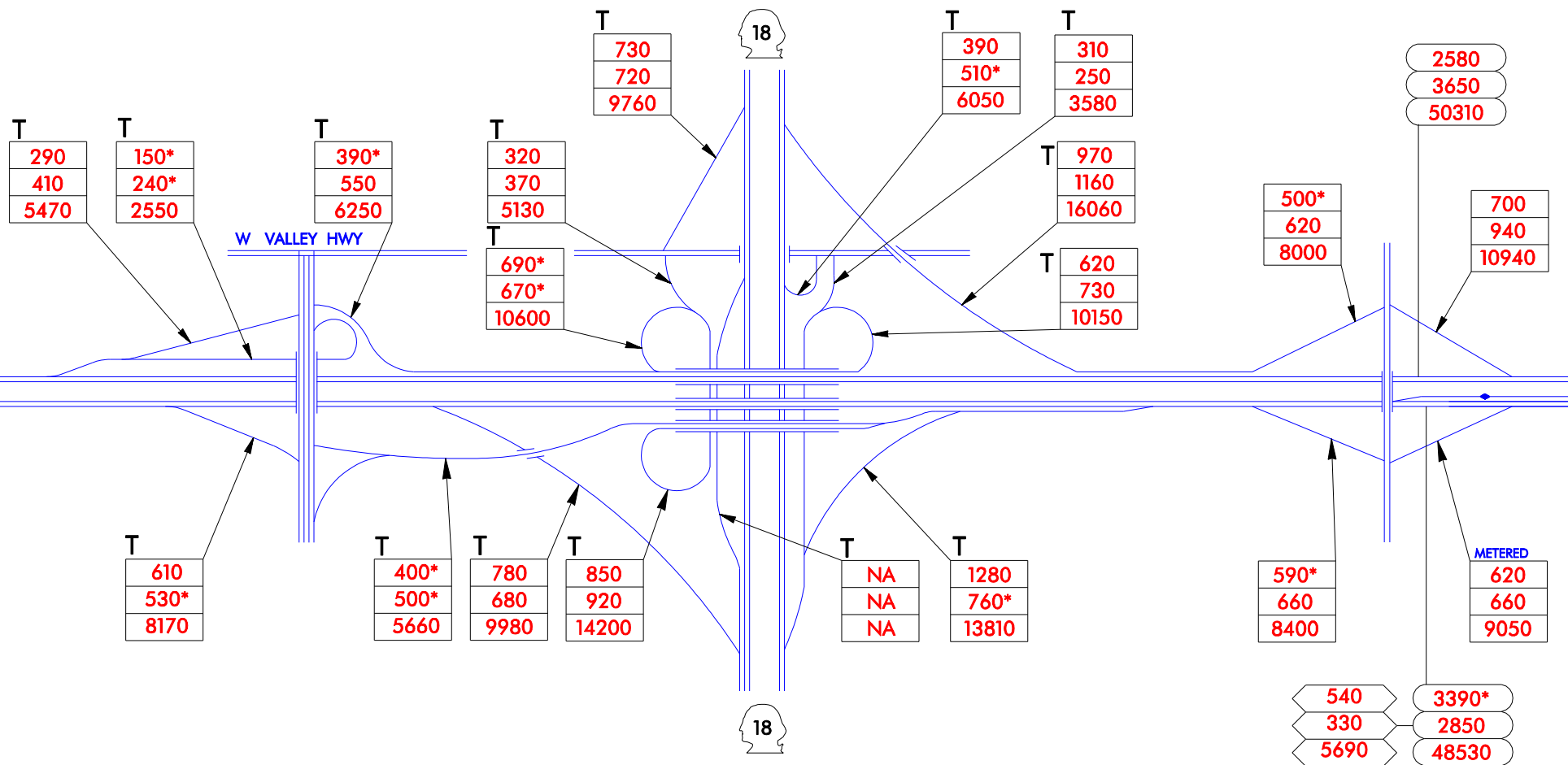


3
OF
3

15TH ST SW

SR 18

15TH ST NW



Washington State
Department of Transportation

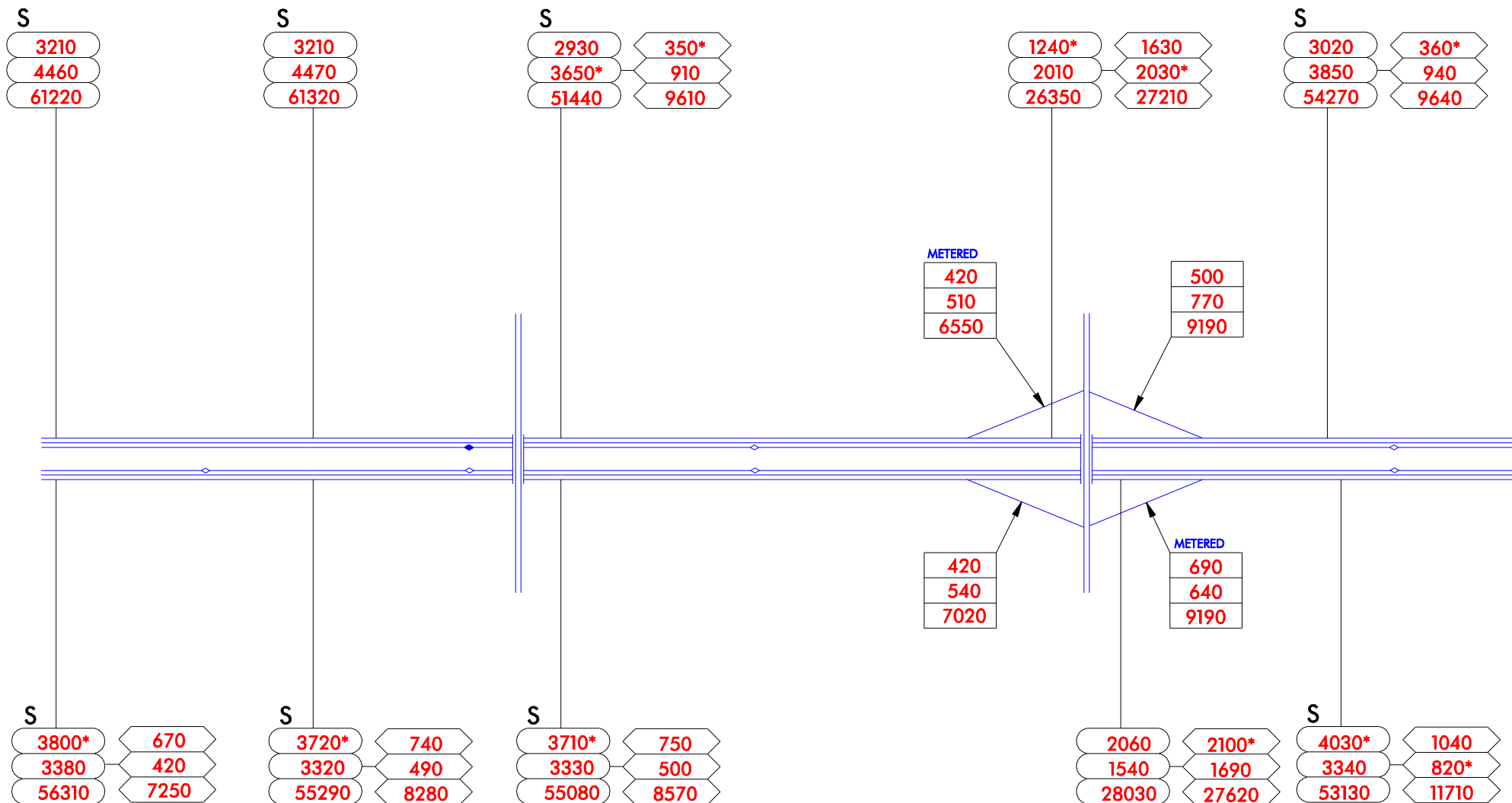


1
OF
5



37TH ST NW

S 277TH ST



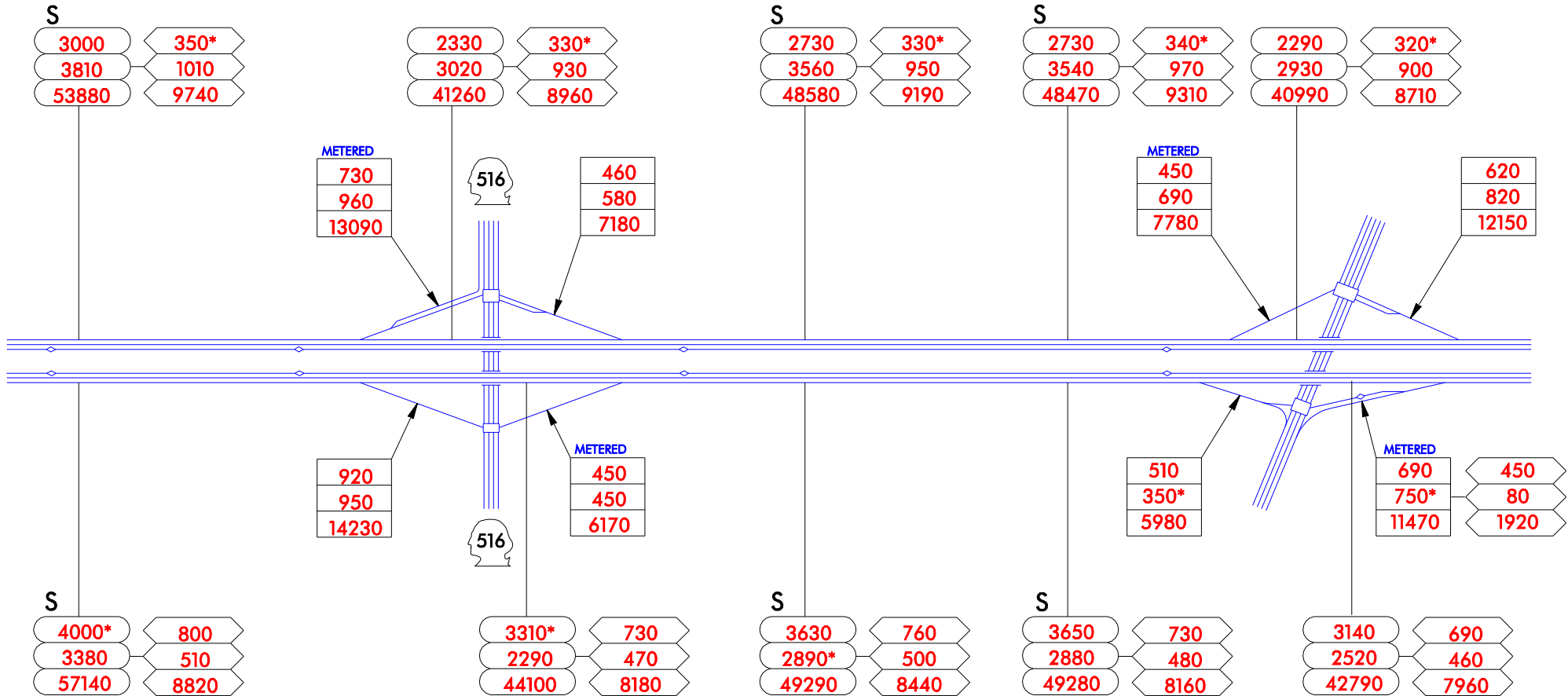
GREEN
RIVER

SR 516
WILLIS ST

JAMES ST

4TH AVE

84TH AVE S
CENTRAL AVE



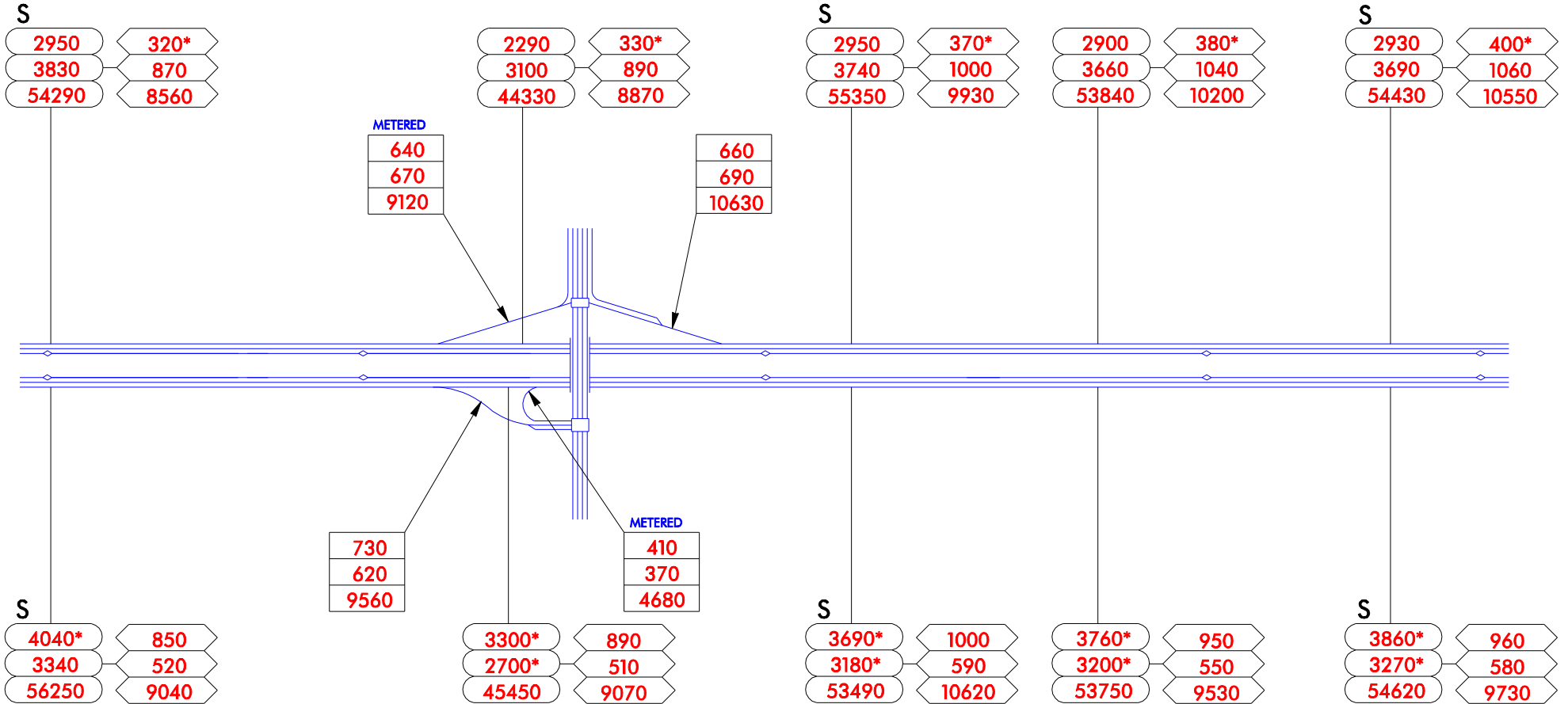
Washington State
Department of Transportation



3
OF
5

S 212TH ST

S 194TH ST



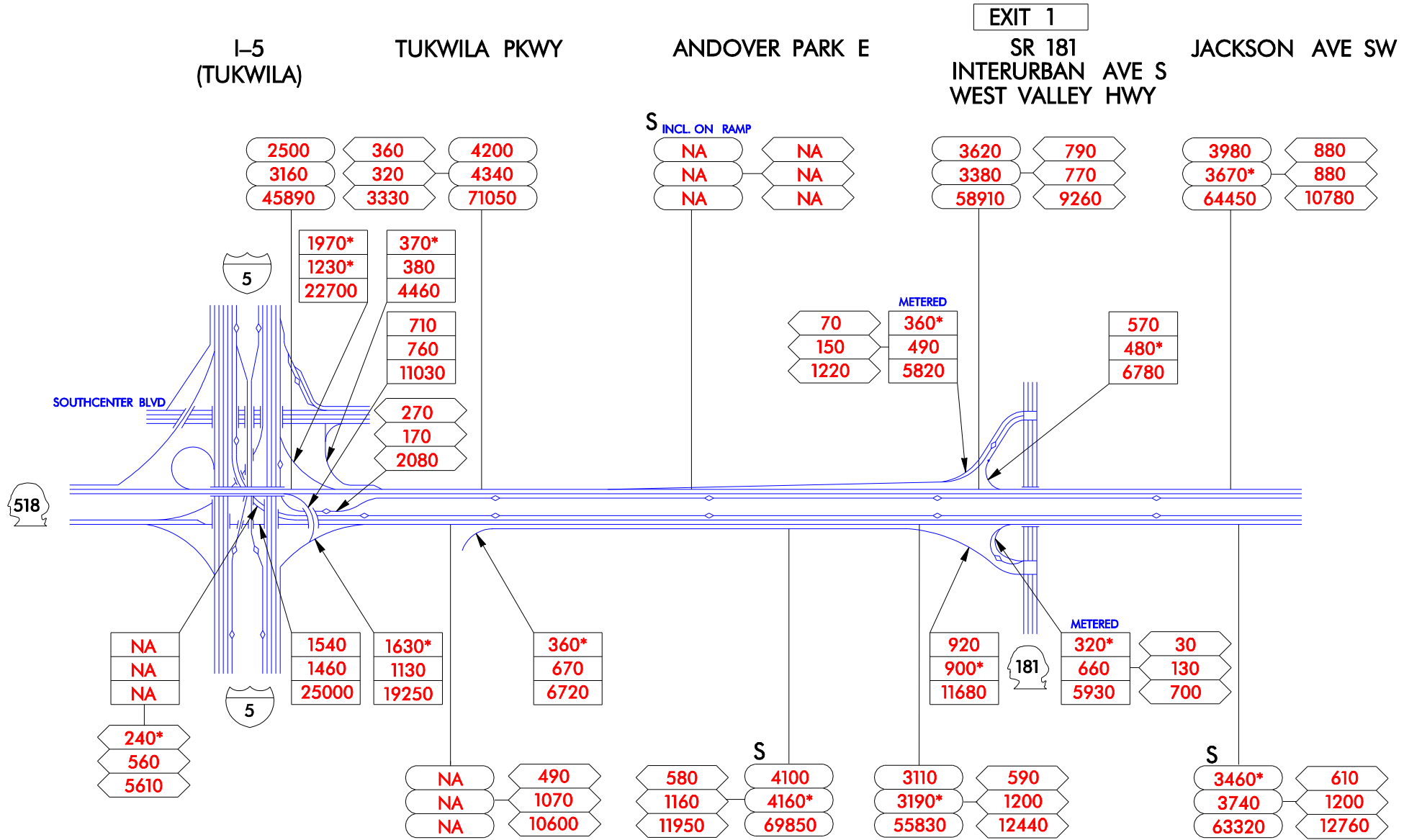
Washington State
Department of Transportation



4
OF
5

I-405





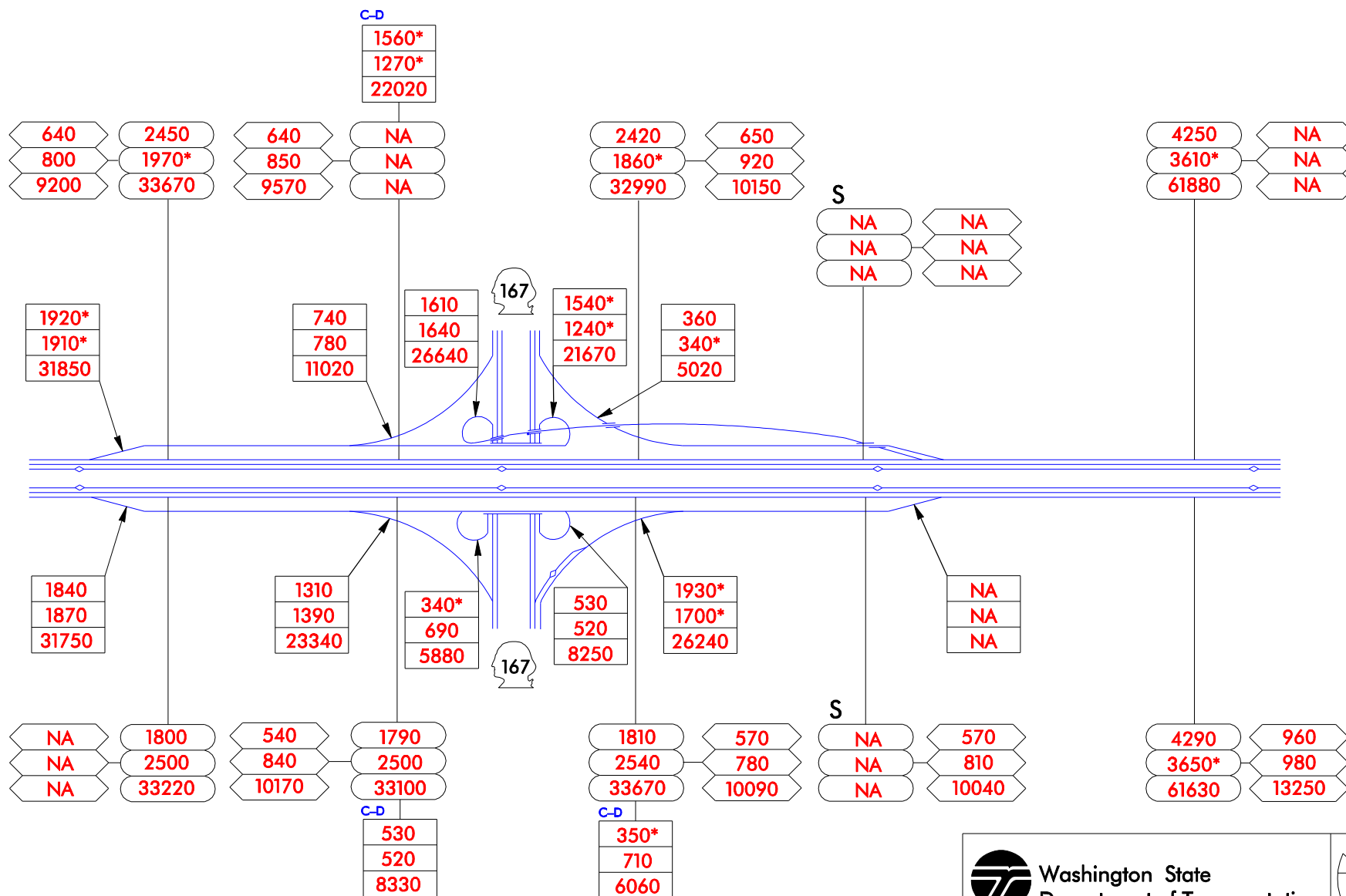


LIND AVE SW

EXIT 2
SR 167
RAINIER AVE S / VALLEY FWY

TALBOT RD
SR 515

S 9TH ST



NE 24TH ST



EXIT 6

NE 30TH ST

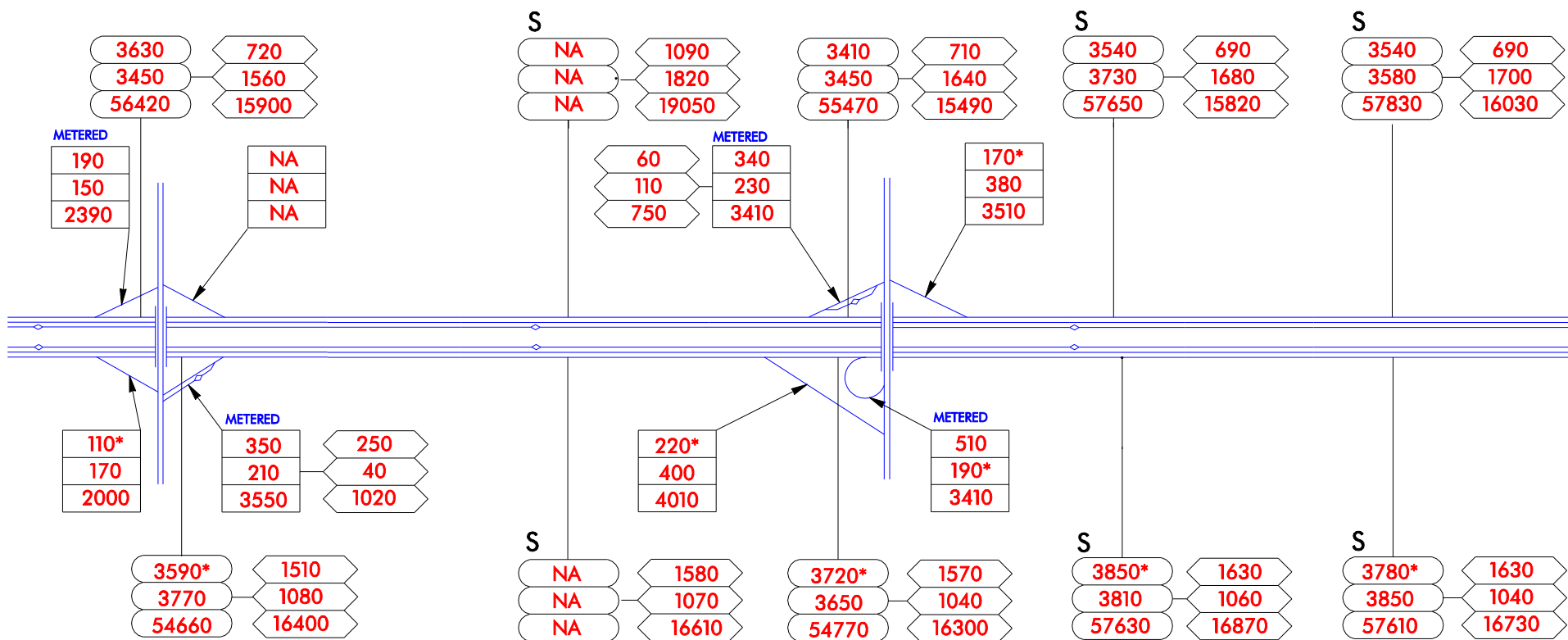
NE 36TH ST
KENNYDALE HILL

EXIT 7

NE 44TH ST

SE 72ND ST

SE 64TH ST



Washington State
Department of Transportation



4
OF
15



SE 59TH ST

EXIT 9

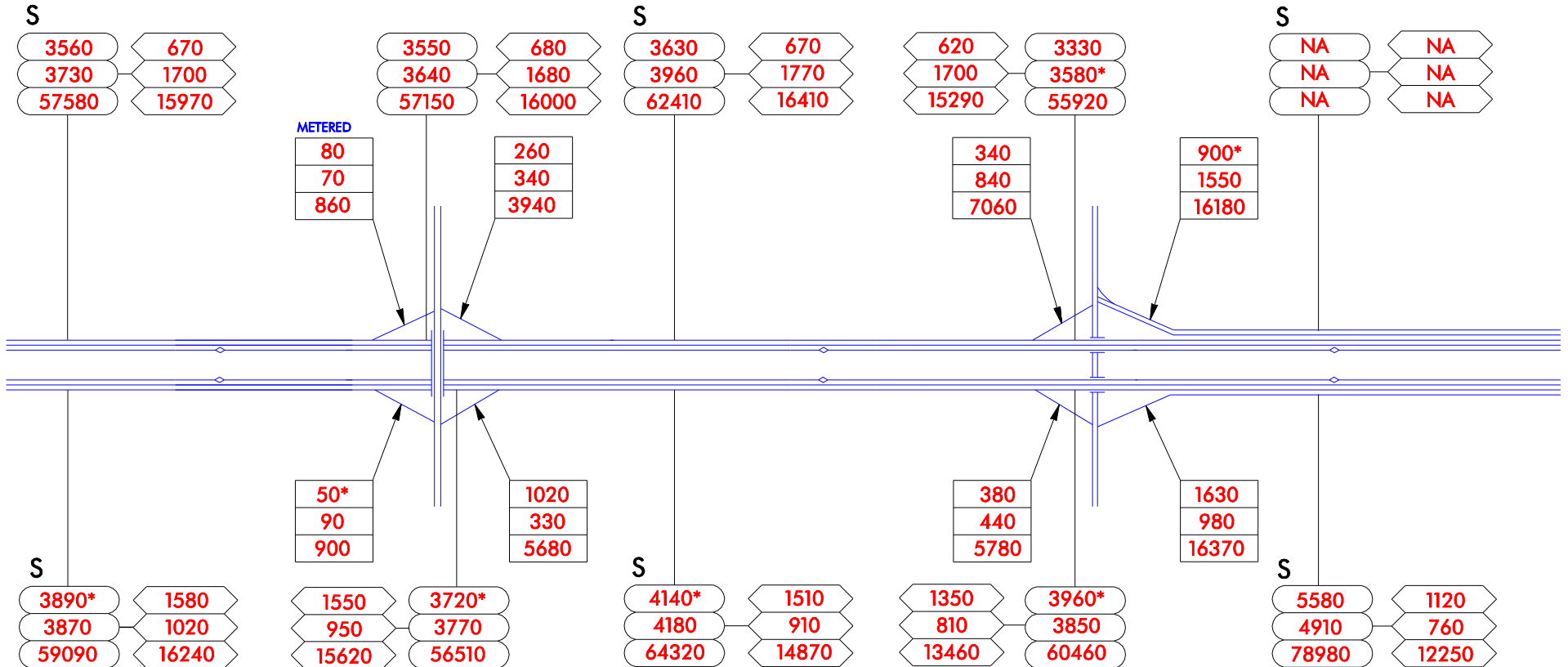
SE 52ND ST
112TH AVE SE

SE 47TH ST

EXIT 10

COAL CREEK PKWY

SE 40TH ST



Washington State
Department of Transportation



5
OF
15



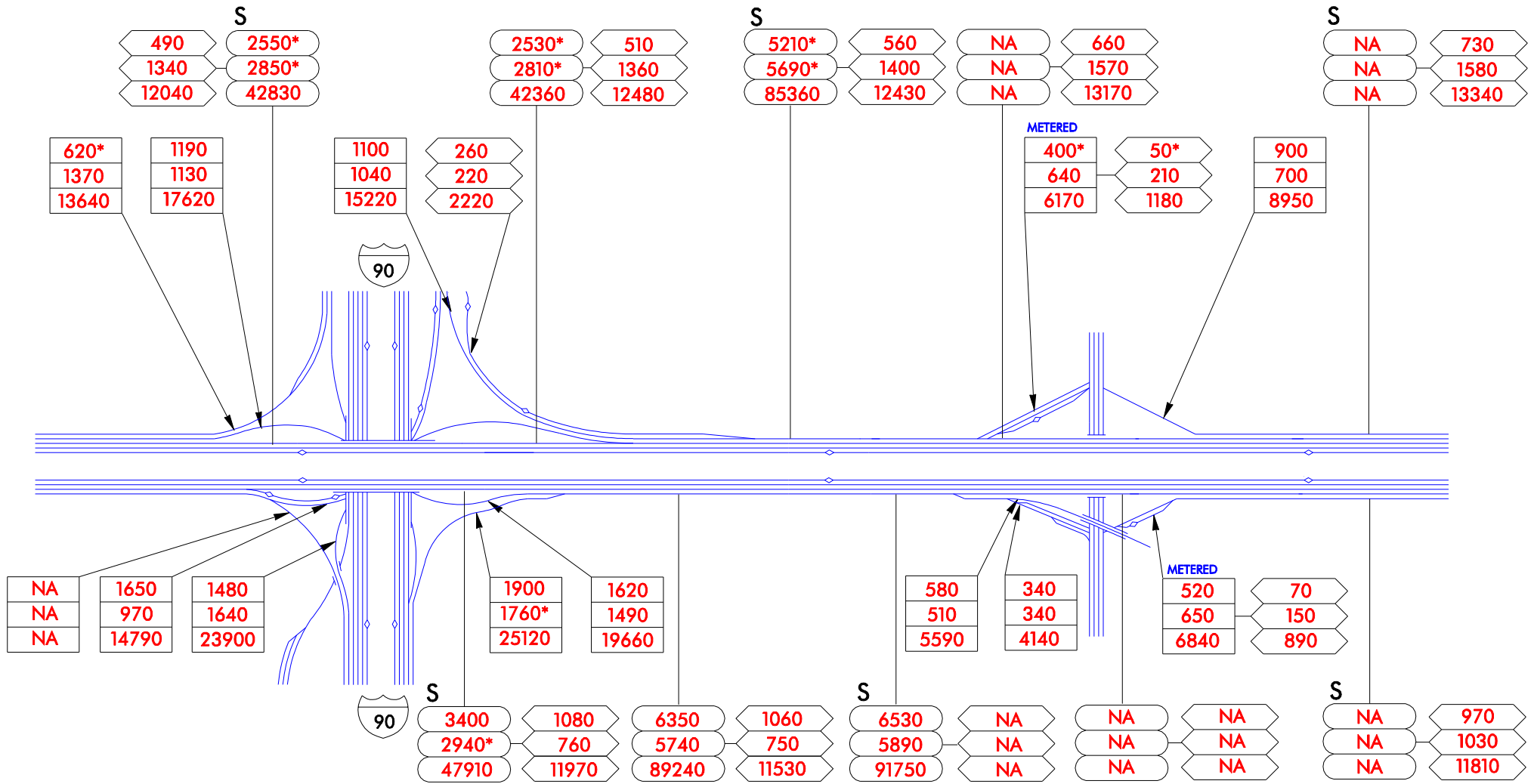
EXIT 11
I-90

SE 30TH ST

SE 20TH ST

EXIT 12
SE 8TH ST

SE 4TH ST



Washington State
Department of Transportation



6
OF
15

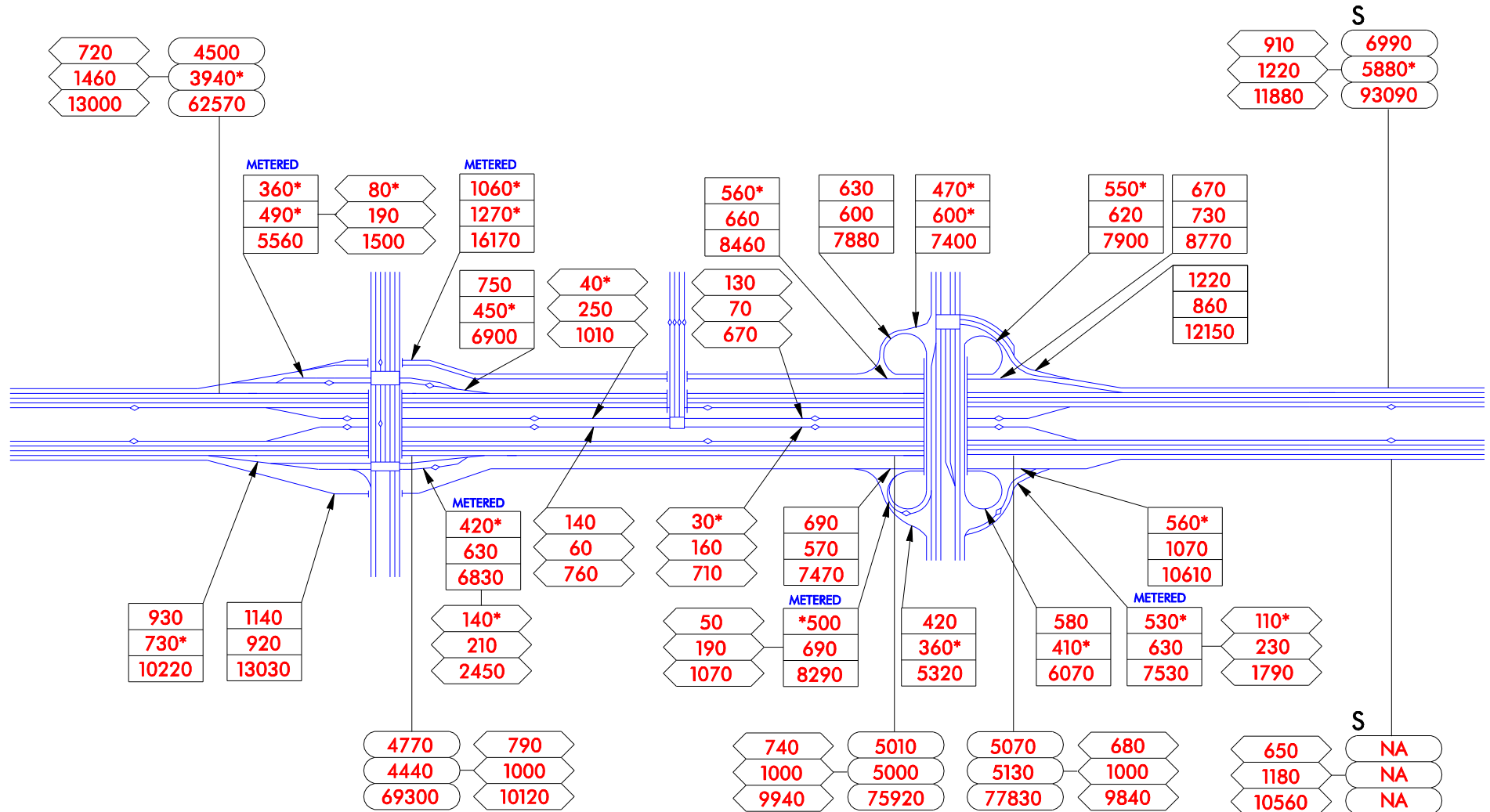


EXIT 13A
NE 4TH ST

HOV ONLY EXIT
NE 6TH ST

EXIT 13B
NE 8TH ST

NE 14TH ST



Washington State
Department of Transportation



7
OF
15



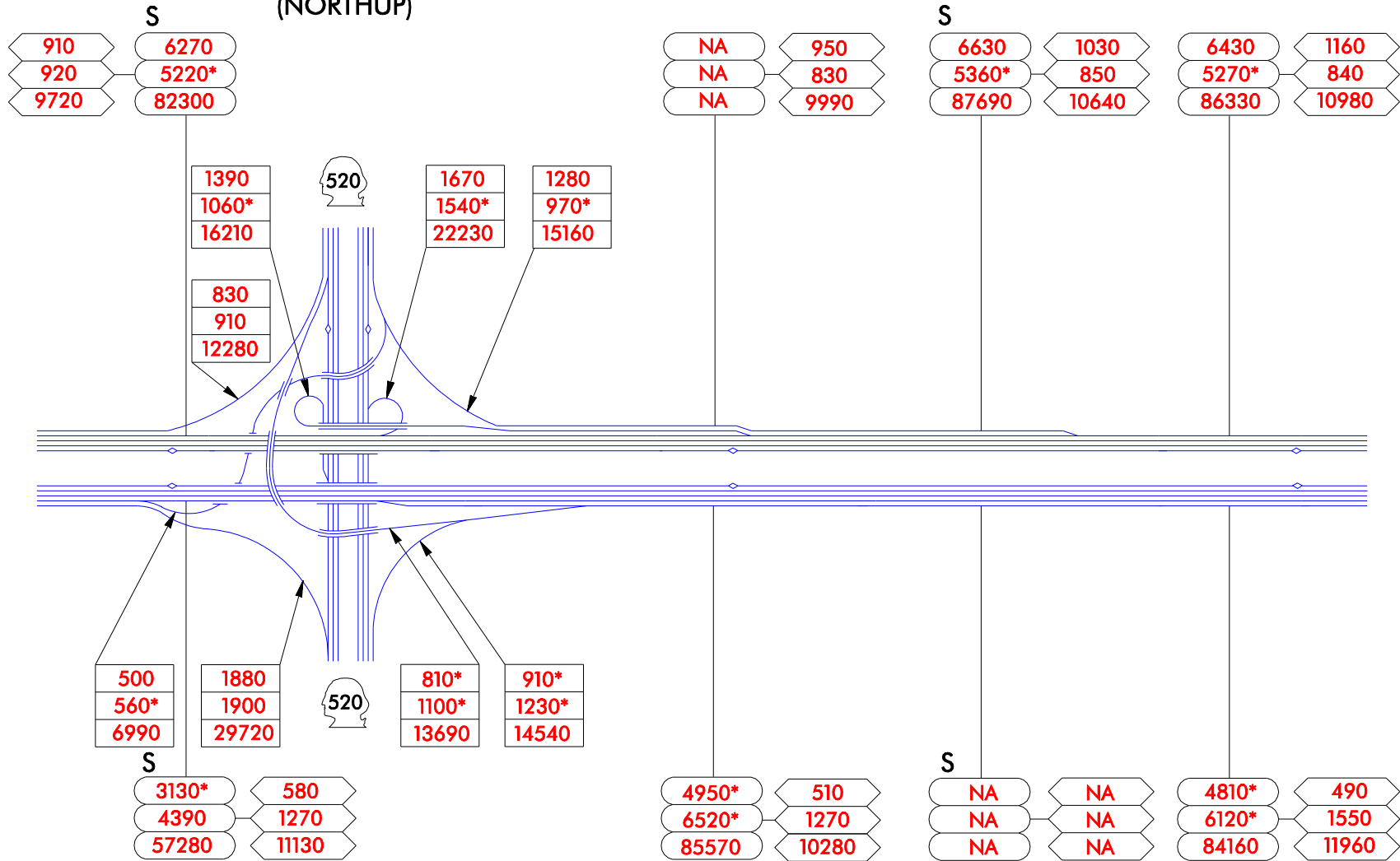
EXIT 14

SR 520
(NORTHUP)

NE 30TH ST

NE 40TH ST

NE 53RD ST



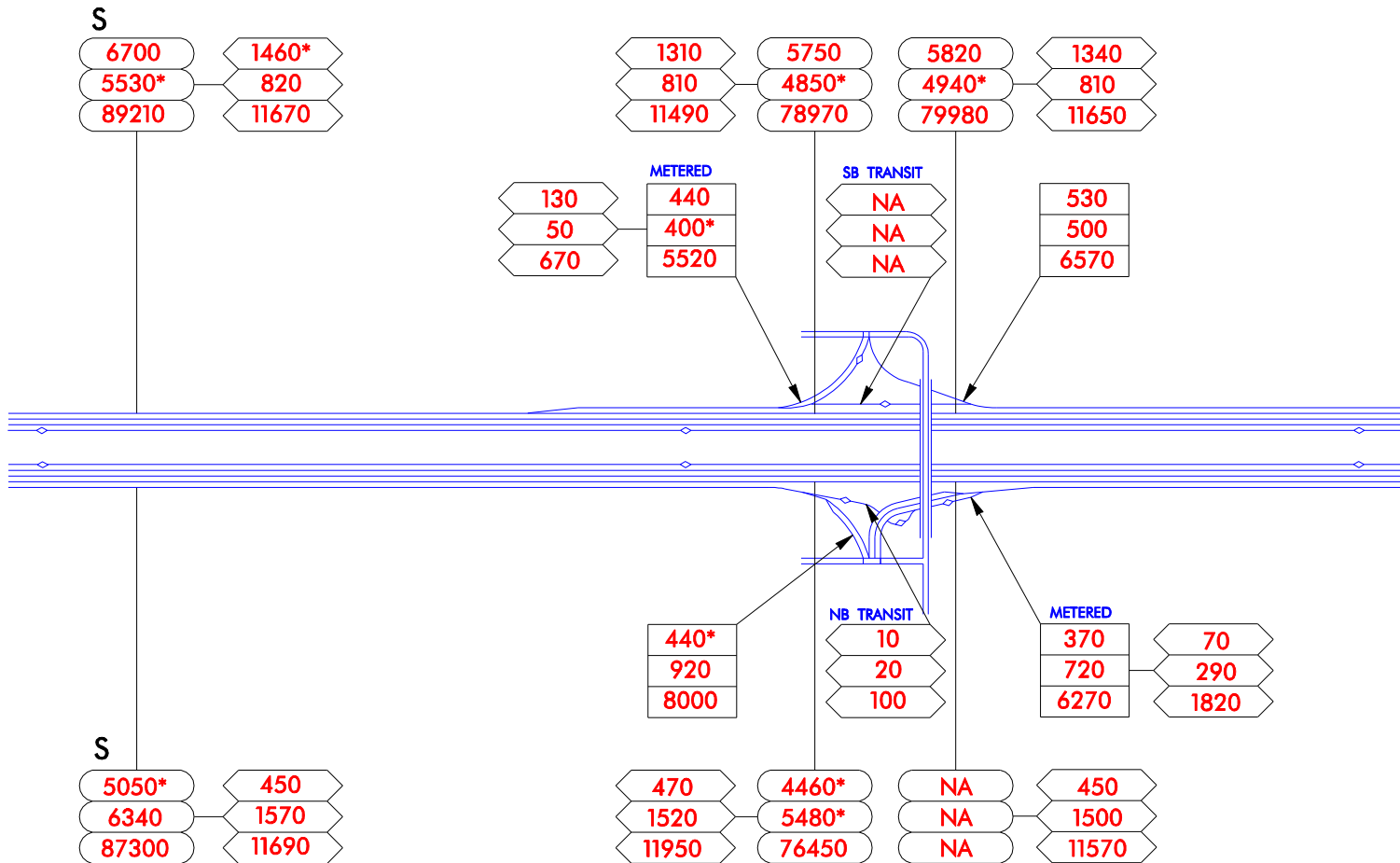
Washington State
Department of Transportation



8
OF
15

NE 60TH ST

EXIT 17
NE 72ND PL



Washington State
Department of Transportation



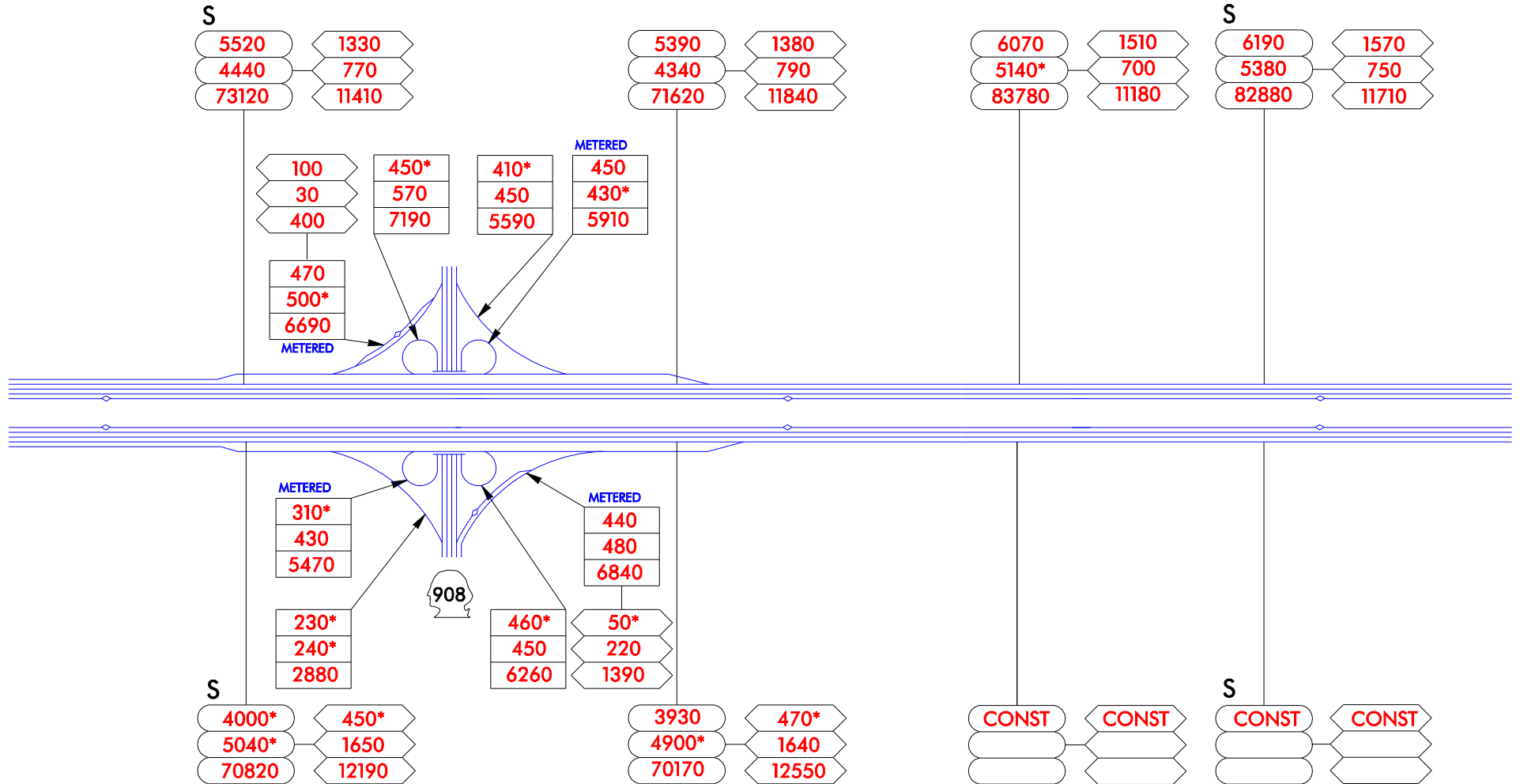
9
OF
15



EXIT 18
NE 85TH ST
(SR 908)

NE 97TH ST

NE 104TH ST



Washington State
Department of Transportation



10
OF
15



NE 108TH ST

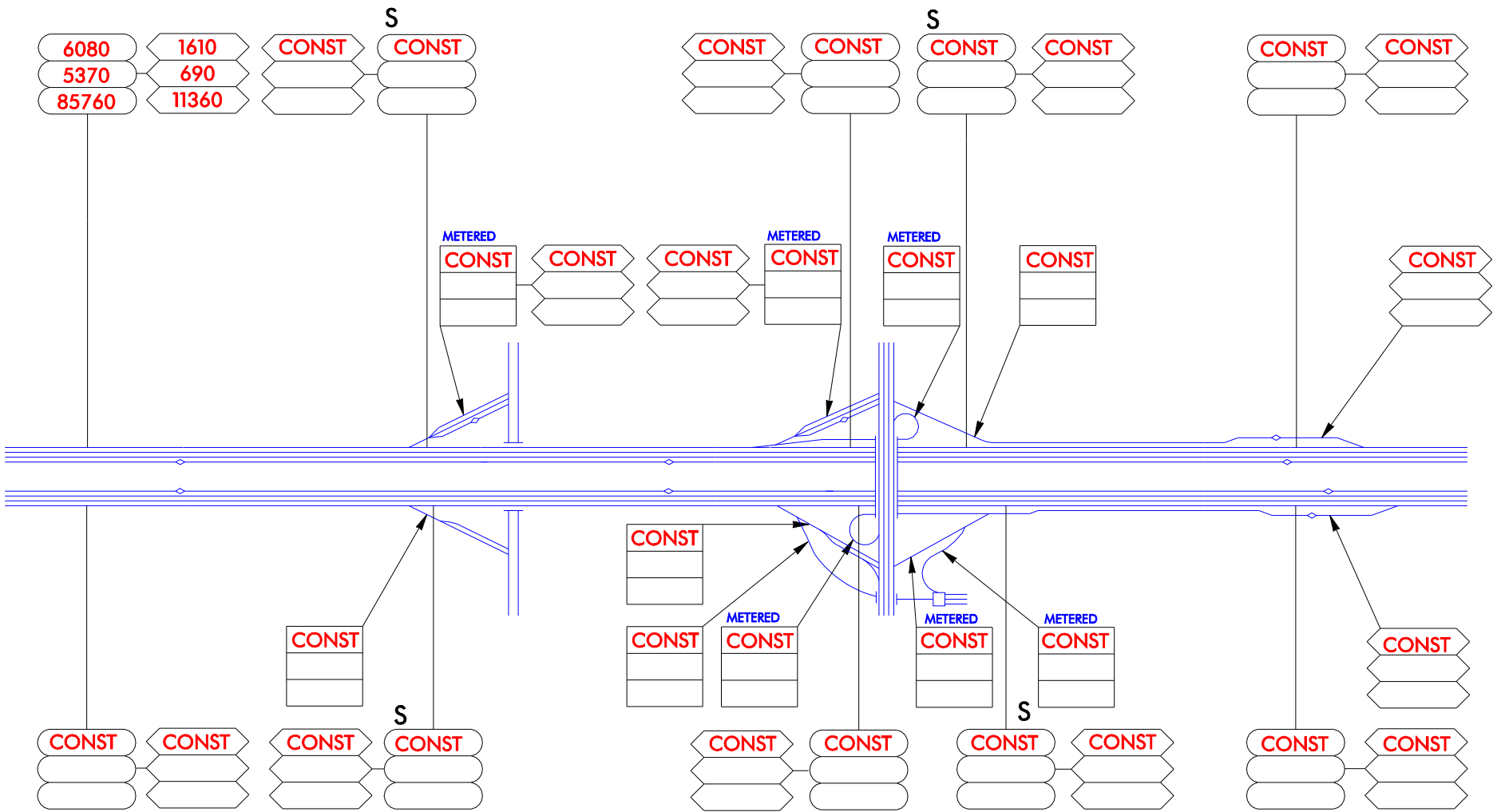
EXIT 20A

NE 116TH ST

EXIT 20\20B

NE 124TH ST
(TOTEM LAKE)

NE 132ND ST



Washington State
Department of Transportation



11
OF
15

EXIT 22



NE 140TH ST

NE 145TH ST

NE 152ND ST

NE 160TH ST
JUANITA-WOODINVILLE WY NE

S

5750*
4440
71070

1570
720
11830

5690*
4360
70010

1560
720
12300

S

NA
NA
NA

1510
720
11710

S

5280*
3980
63280

1500
720
11600

5390*
4040
64250

1490
730
11600

METERED

440
370*
5620

220
80
1380

630
990
10590

METERED

960
580*
9490

340*
620
7110

160
430
3440

S

4000
5820
73520

390*
1510
11210

3870*
5570
72390

430*
1440
10830

S

3910*
5710
73350

440*
1430
11230

S

3620
5240
67000

340*
1230
9140

3650
5340
67910

340*
1260
9330



Washington State
Department of Transportation



12
OF
15

NE 170TH ST

EXIT 23
SR 522
(WOODINVILLE)

EXIT 24
NE 195TH ST
BEARDSLEE BLVD



1470	5260*
700	4780
10960	73670

3320*	1270
3380	620
44640	9500

190
30
830

METERED

700
480*
7880

2420
1560*
24920

620*
880
10400

S

3900*	1330
4200	640
54540	9630

70*
100
1050

100
70
510

METERED

500
810
7530

S

3680*	1330	3670*	1340
3510	630	3470	640
47960	9750	47680	9810

490
400*
5200

1340*
1940
23350

330*
1230
9120

120
90*
1110

810
660
7400

810
860
11550

990
960
9530

50
260
1580

700
640*
8590

340*
400
4760

50*
110
920

340*	4550
1220	6110
9220	80570

400*	3200
850	3480
8050	47430

330*	3200
1210	3400
9020	47220

S

360*	2580
1320	3020
9820	41270

2560	360*
2970	1120
41310	8100

S

2590	320*
2990	1270
41180	9080



Washington State
Department of Transportation



13
OF
15

EXIT 26

SR 527

BOTHELL - EVERETT HWY

244TH ST SE

236TH ST SE

231ST ST SE

216TH ST SE

S

3940*
3840
53160

1370
680
10140

S

3920*
3820
52940

NA
NA
NA

S

3970*
3870
53690

1360
630
9610

2900*
2740
37170

970
500
7440

2910*
2720
37070

950
480
7120

S

3730*
3870
52420

960
470
7030

METERED

450*
440*
5840

150
60
850

METERED

700
790
9930

340
170
2470

NA
NA
NA

METERED

1080
1550
20000

510
560
7110

50
160
1020

METERED

320
660
5780

10
120
460

S

3530
4060
55440

330*
1470
10160

S

3480
4070
56500

320*
1290
9180

S

3540
4100
56120

330*
1180
8740

2440
2690
37620

310*
1030
7900

2490
2680
37510

310*
1030
7920

S

3300
4040
51960

310*
1070
8000



Washington State
Department of Transportation



14
OF
15

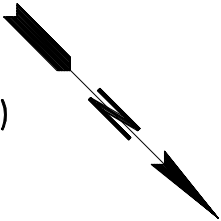
RICHMOND RD

200TH ST SE

DAMSON RD

FILBERT RD
SR-524

I-5
(SWAMP CREEK INTERCHANGE)



S

3740*	980
3880	470
52560	6940

3780*	960
3910	460
52920	6780

S

3890*	930
4010	430
54420	6410

4080	720
4110	360
55560	5310

1520
1220
15650



1750
2500
29950

740
1270
13890

METERED

720	290
880	140
11160	2120

S

3260	310*
3960	1090
51530	8090

3300	290*
4060	960
52310	7130

S

3290	NA
4220	NA
53670	NA

3240	330
4290	840
54900	6160

2040
2290
30070



1720
3040
31460

2490*
2030
28880

METERED

790
1400
14370



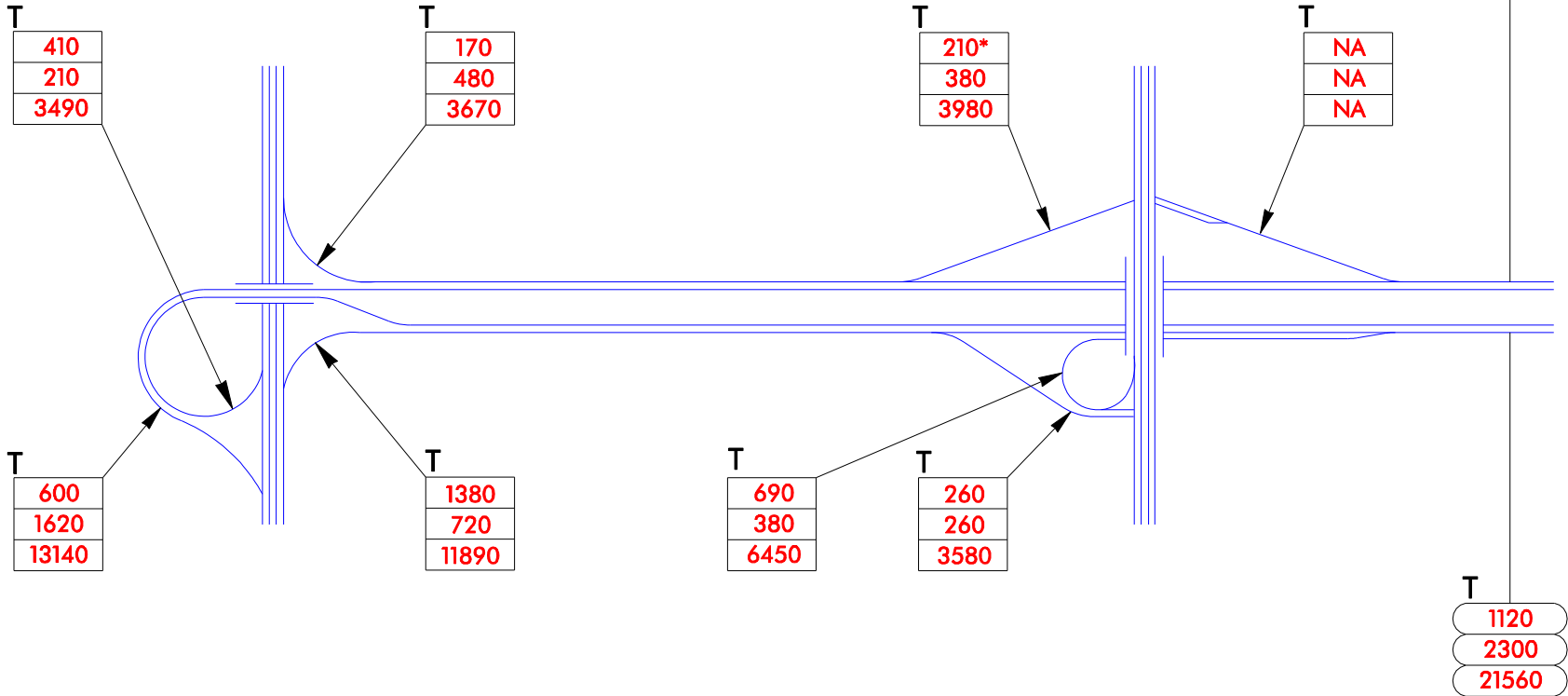
Washington State
Department of Transportation



15
OF
15

S 188TH ST

S 160TH ST



Washington State
Department of Transportation

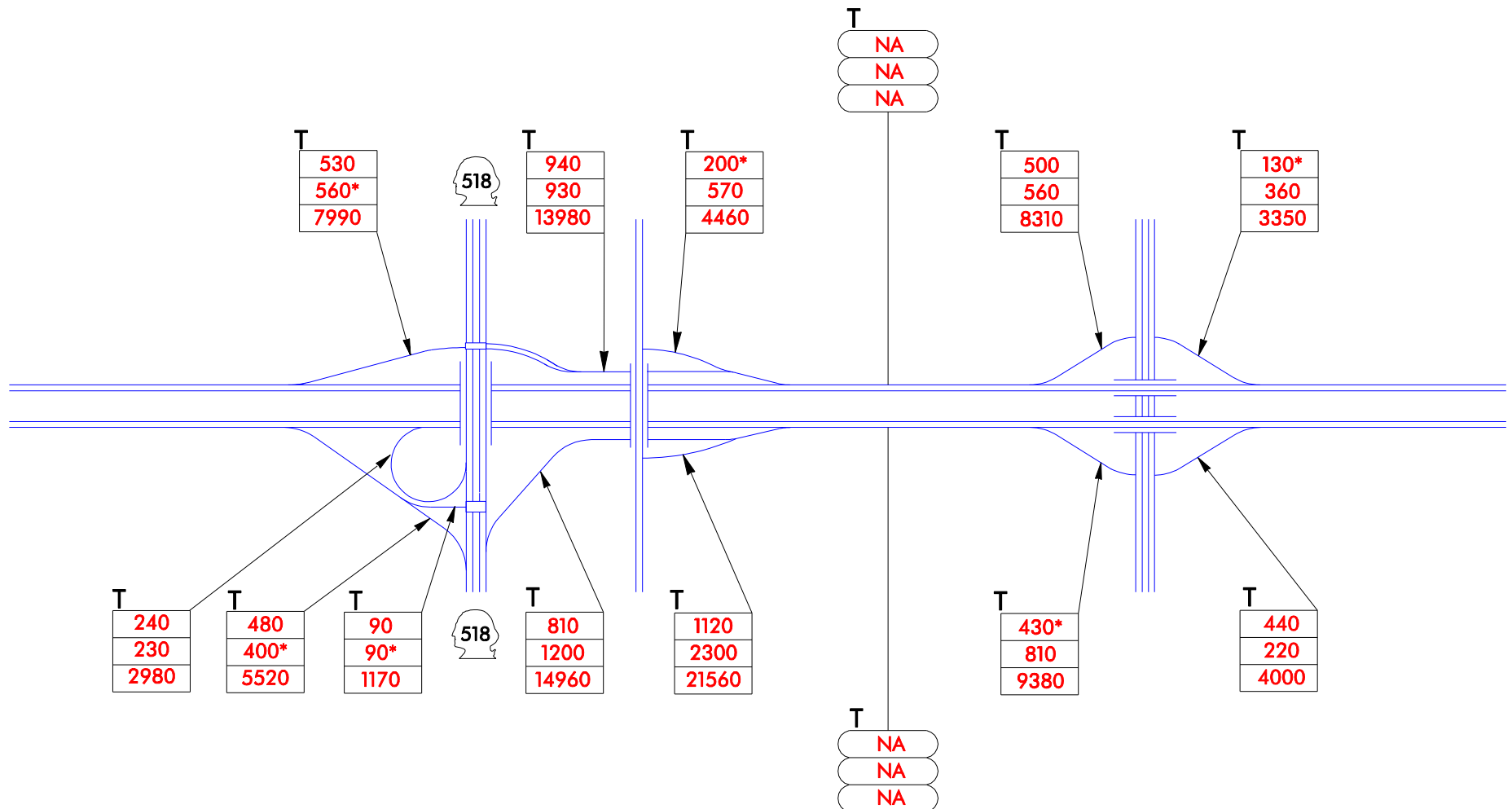


1
OF
4

SR 518
SW 148TH ST

SW 146TH ST

SW 128TH ST



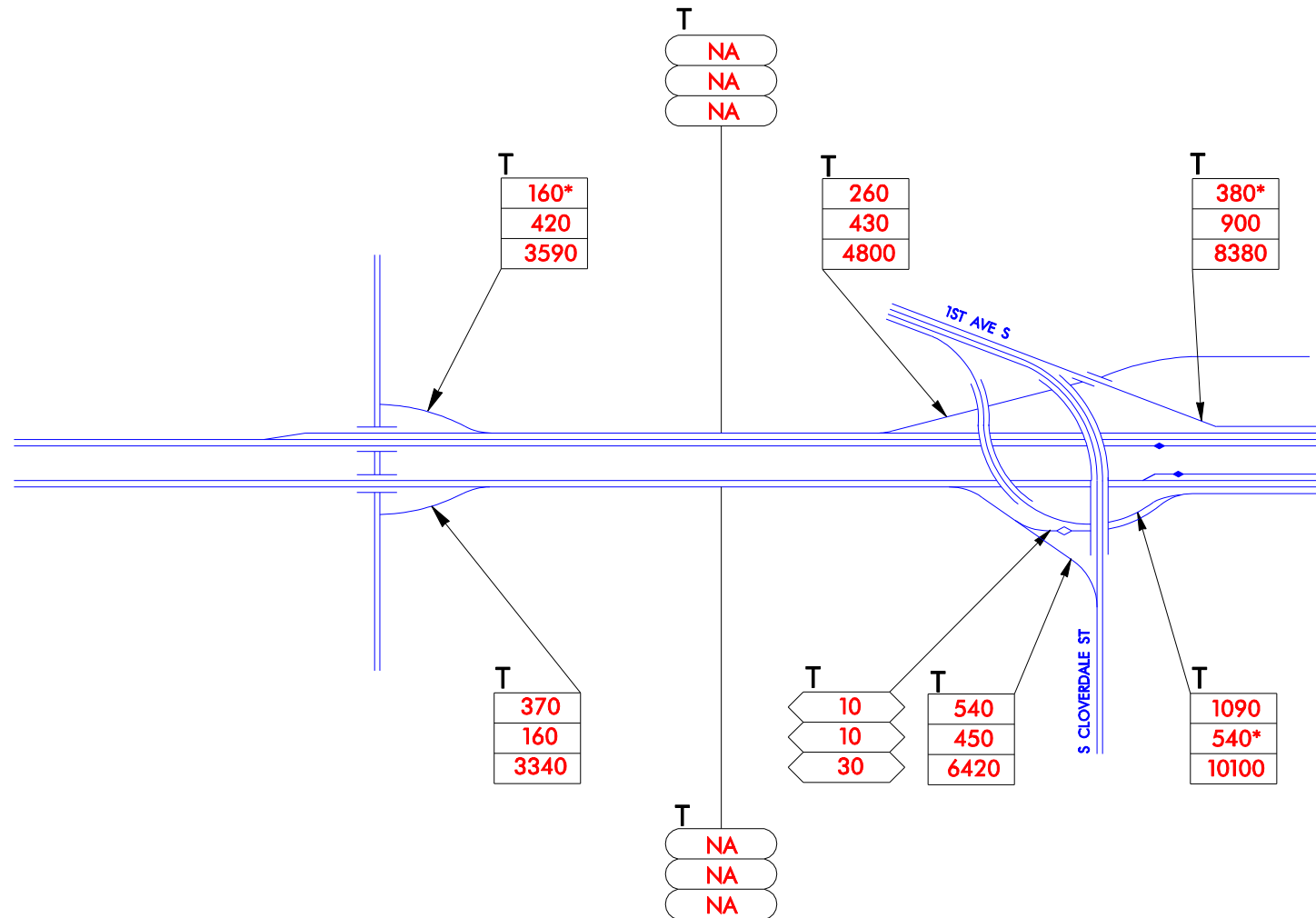
Washington State
Department of Transportation



2
OF
4

GLENDALE WAY S
5TH AVE S / S 112TH ST

1ST AVE S
S CLOVERDALE ST



Washington State
Department of Transportation

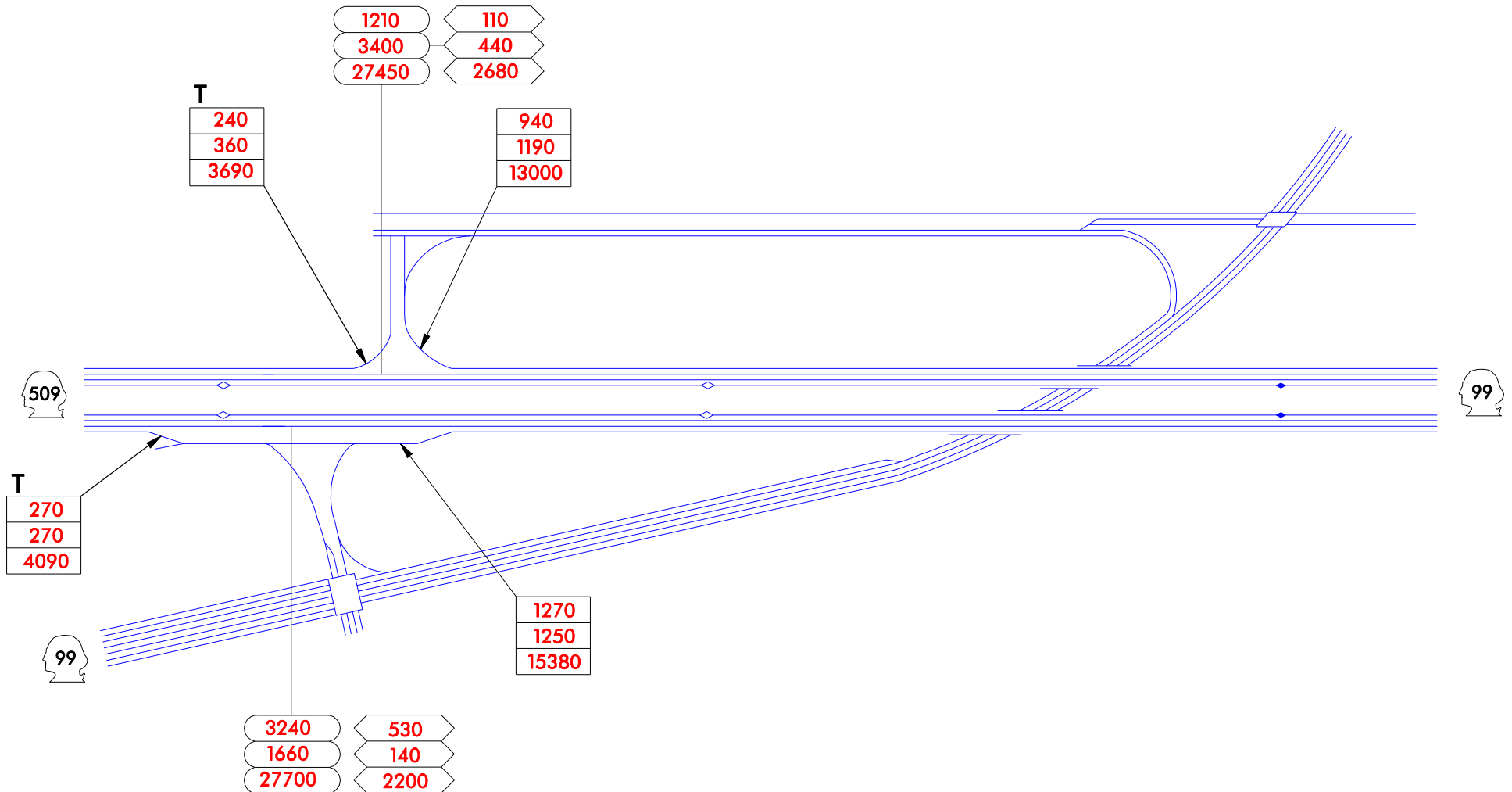


3
OF
4

SR 509
S HOLDEN ST



1ST AVE BRIDGE S



Washington State
Department of Transportation

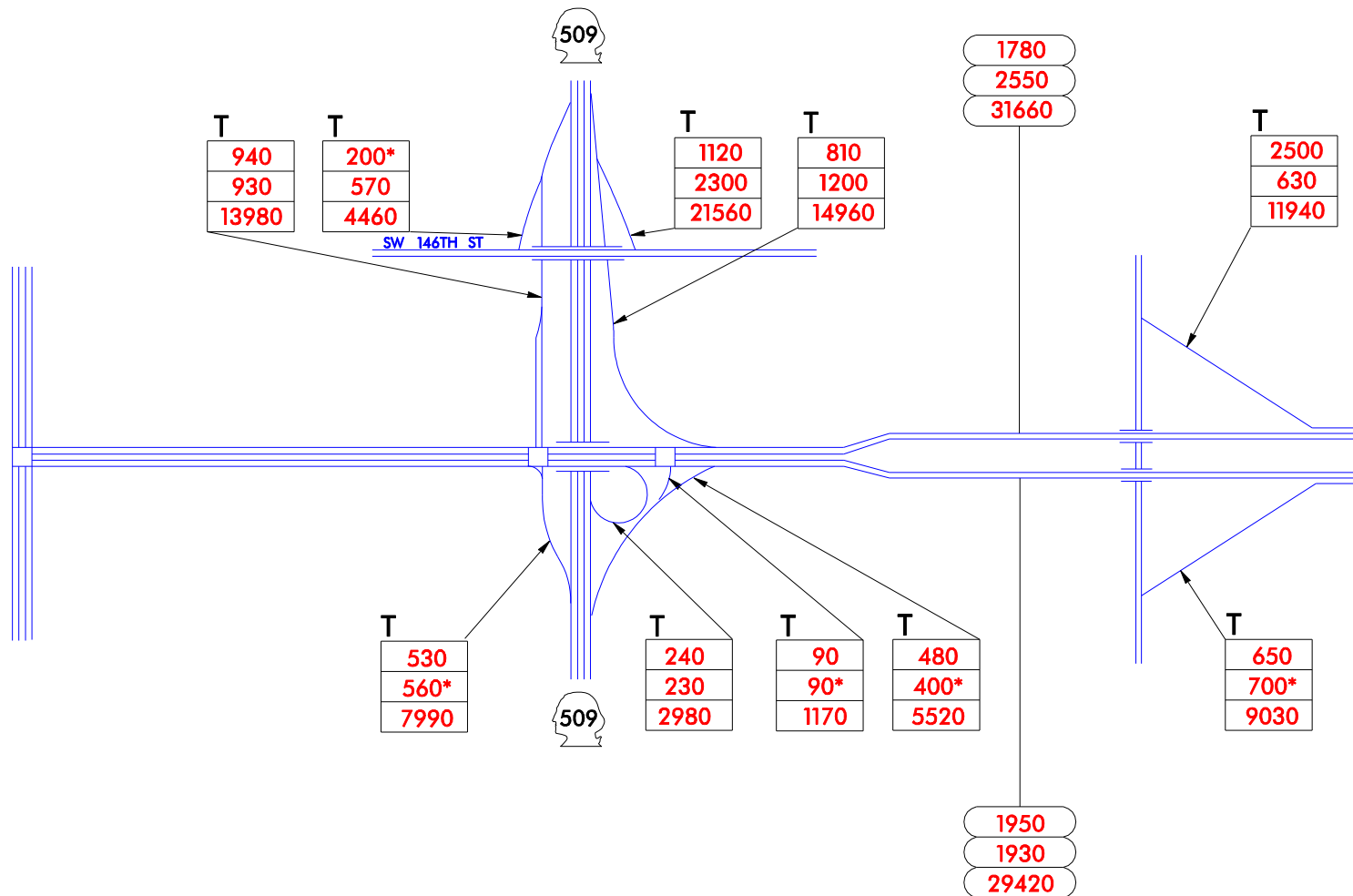


4
OF
4

1ST AVE S

SR 509

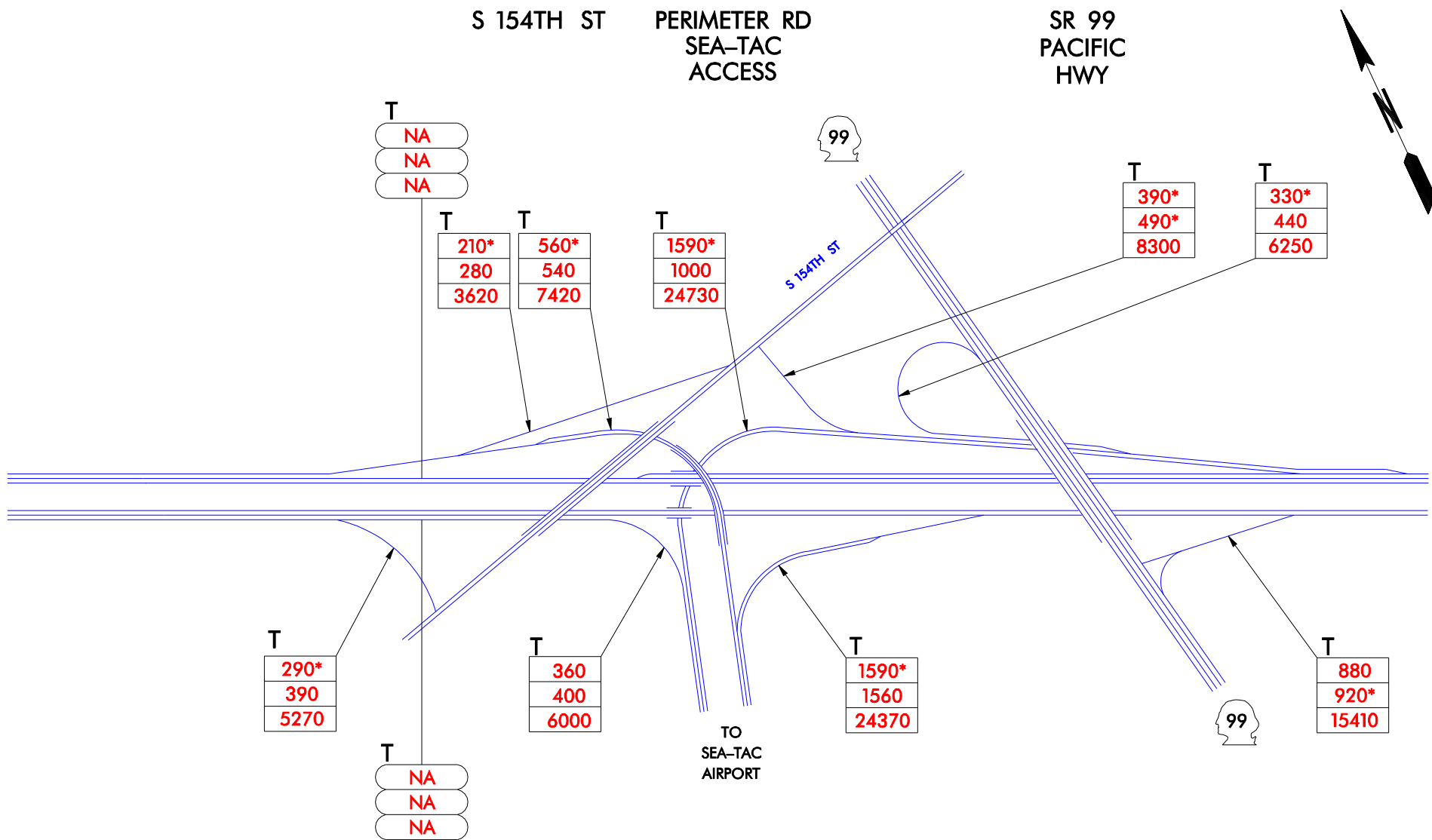
DES MOINES
MEMORIAL DR S



Washington State
Department of Transportation

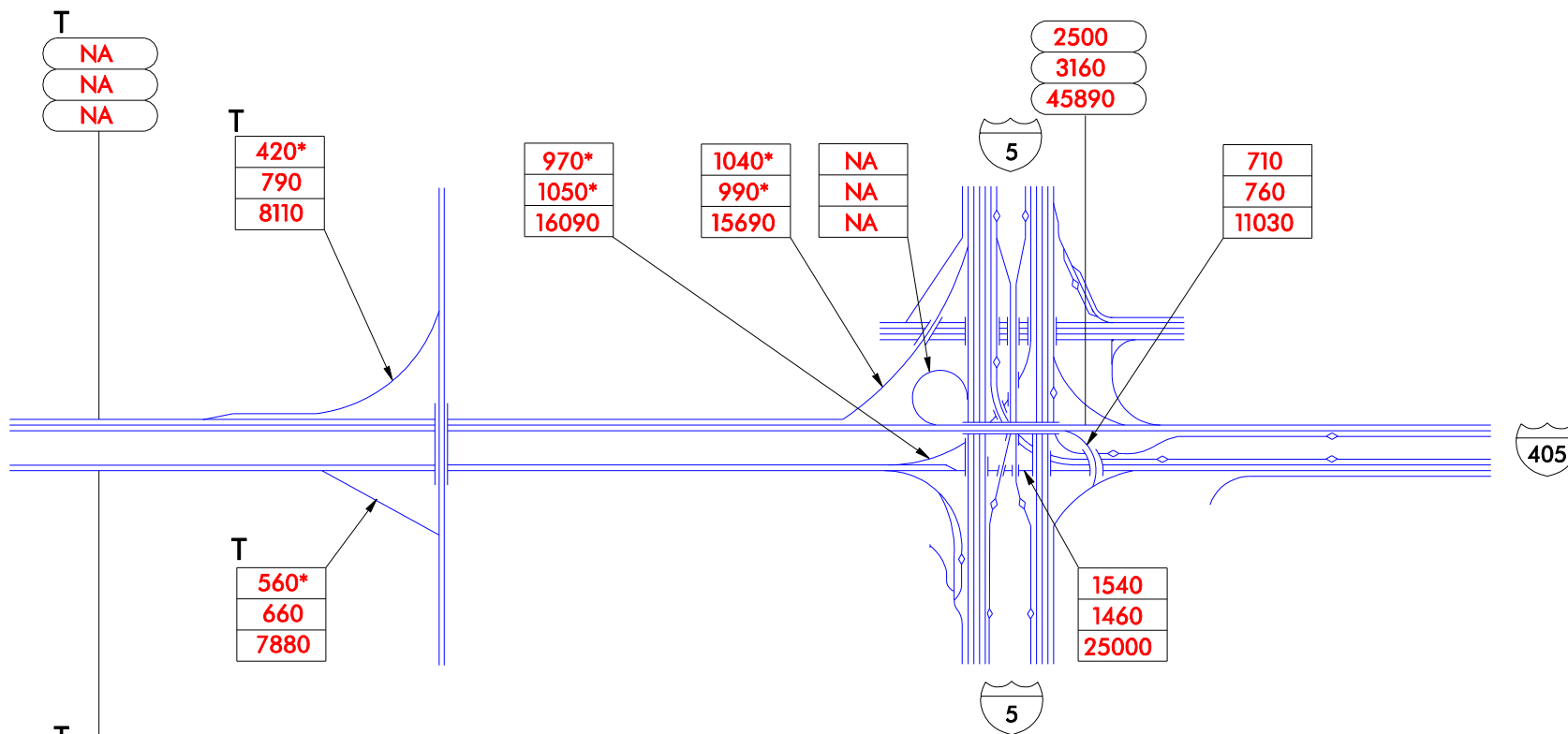


1
OF
3



51ST AVE S

I-5



Washington State
Department of Transportation



3
OF
3

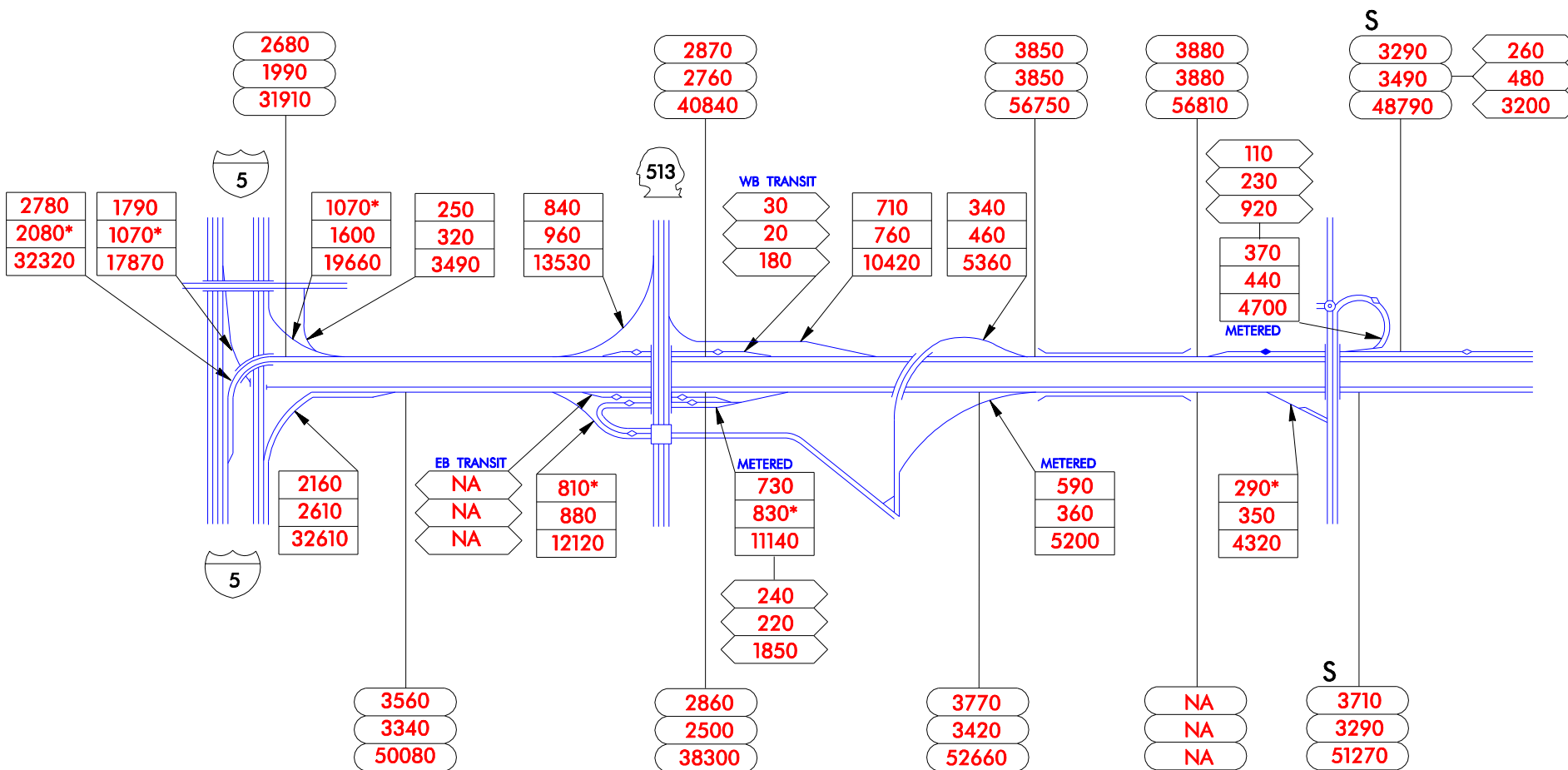
I-5
E ROANOKE ST

SR 513
MONTLAKE
BLVD E

LAKE
WASHINGTON
BLVD E

EVERGREEN
POINT
FLOATING
BRIDGE

84TH
AVE NE



Washington State
Department of Transportation



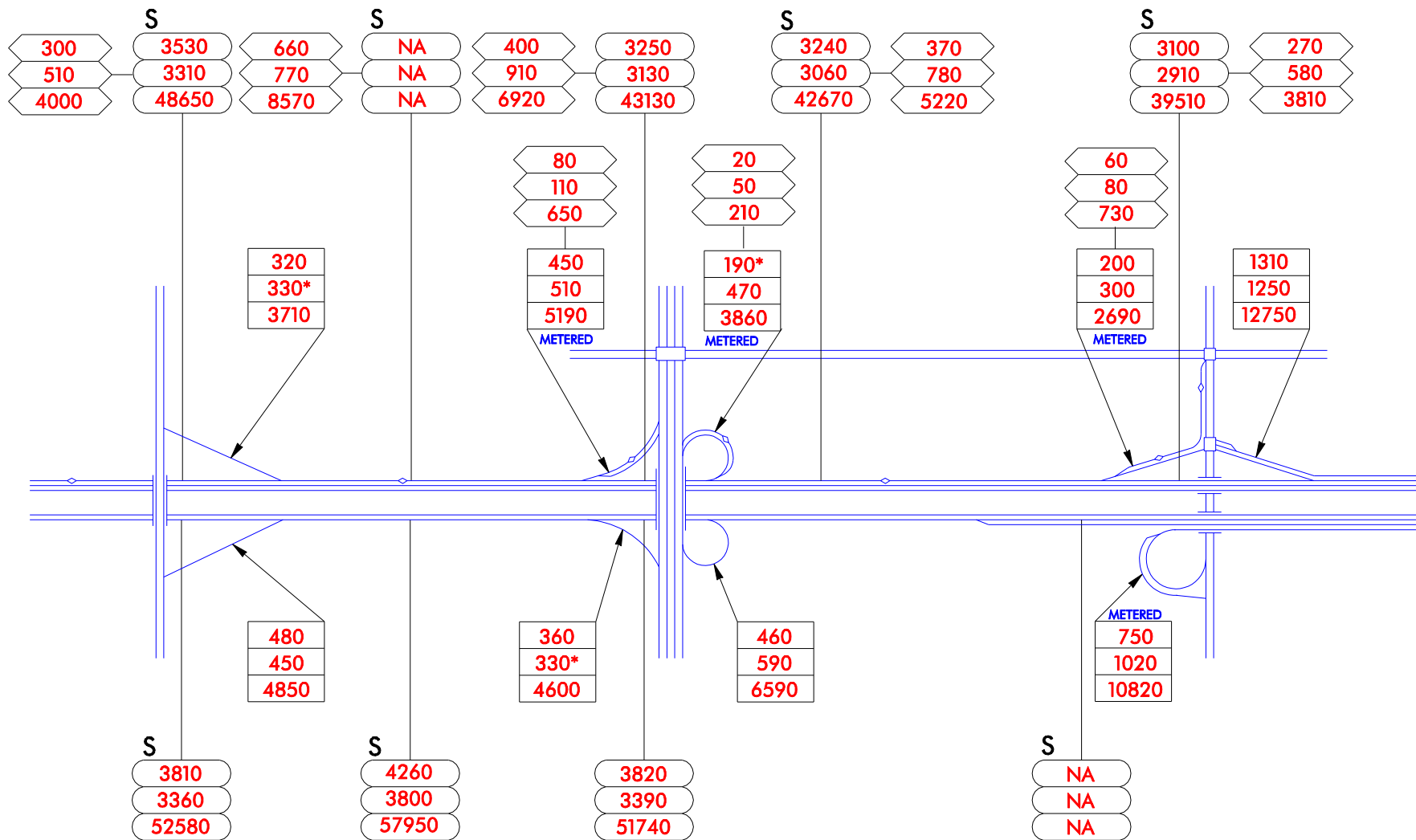
1
OF
5

92ND AVE NE

98TH AVE NE

104TH AVE NE
BELLEVUE WAY

108TH AVE NE



Washington State
Department of Transportation



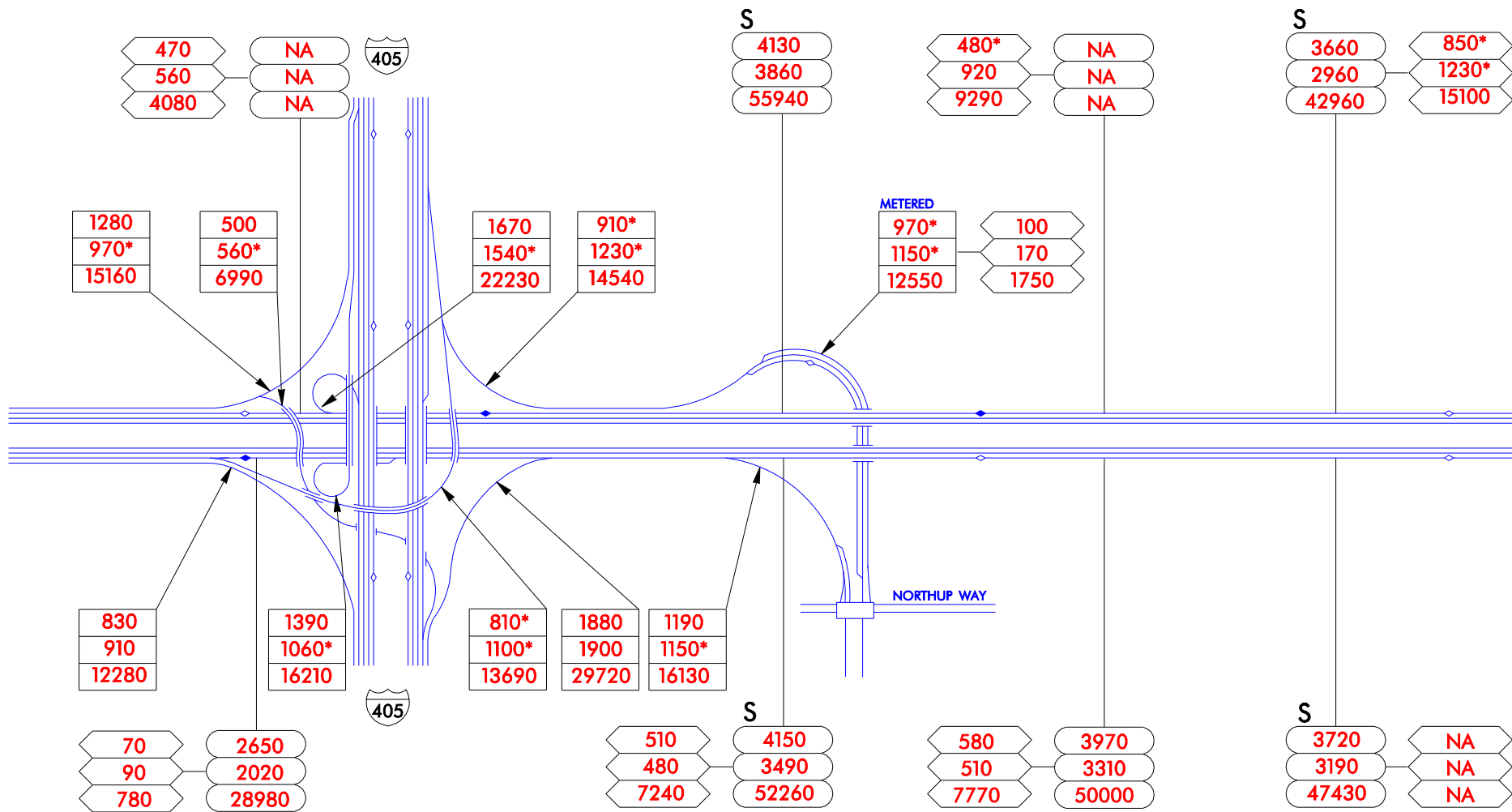
2
OF
5

I-405

124TH AVE NE
NORTHUP WAY

130TH AVE NE

140TH AVE NE



Washington State
Department of Transportation



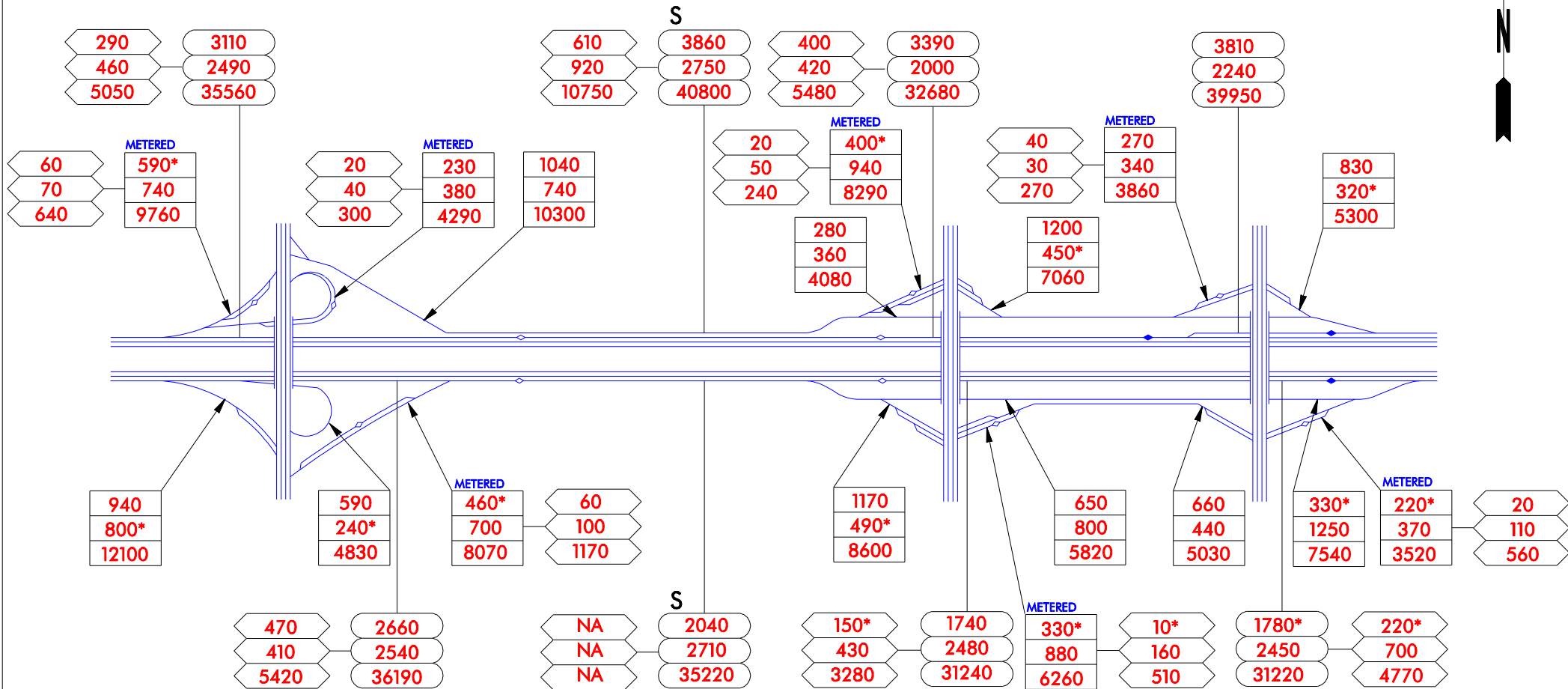
3
OF
5

148TH AVE NE

NE 36TH ST

NE 40TH ST

NE 51ST ST



Washington State
Department of Transportation



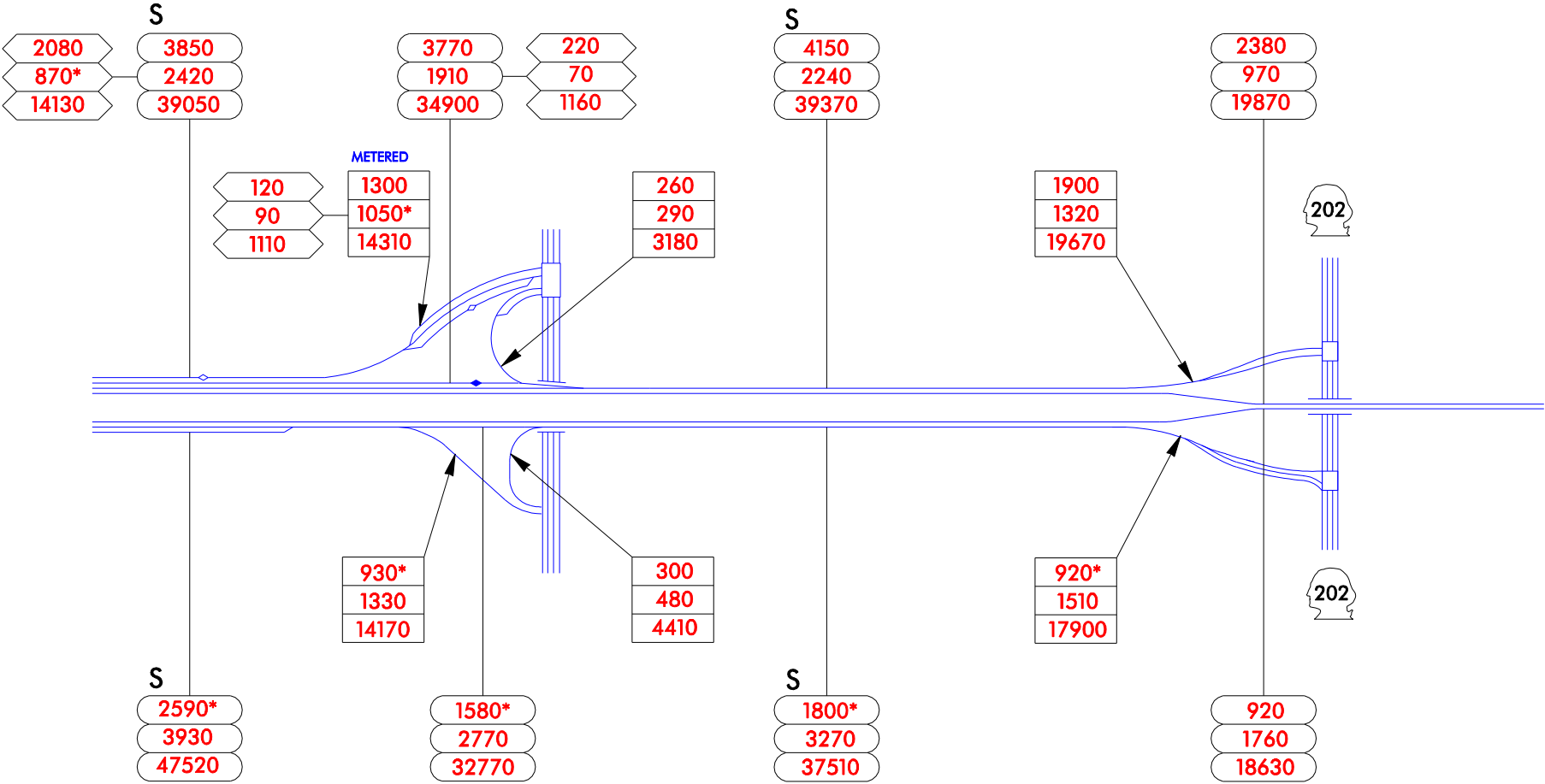
4
OF
5

NE 60TH ST

W LAKE
SAMMAMISH
PKWY NE

MARYMOOR
PARK

SR 202
REDMOND
WAY



Washington State
Department of Transportation

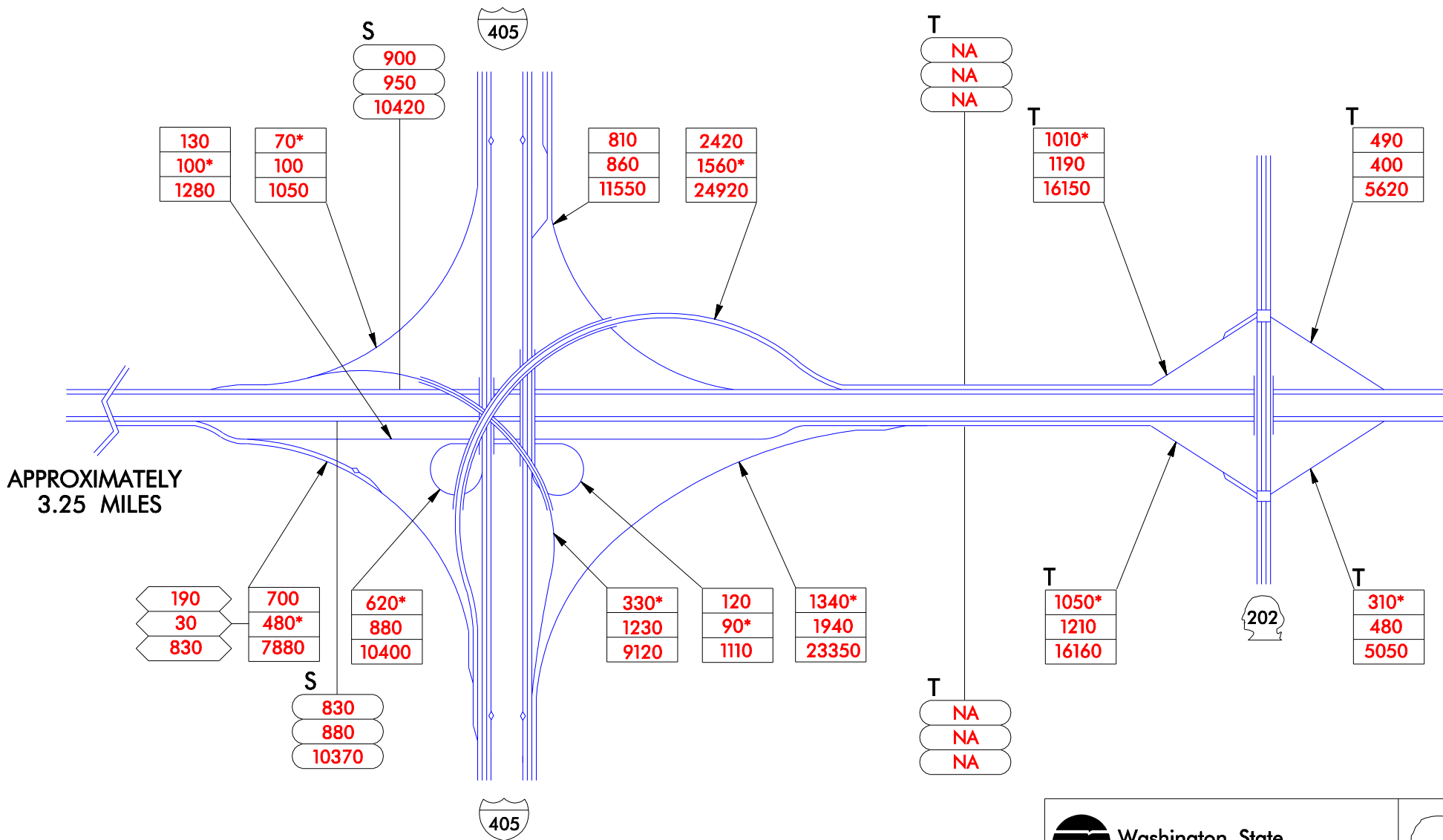


520

5
OF
5

I-405 (WOODINVILLE)

132ND AVE NE SR 202



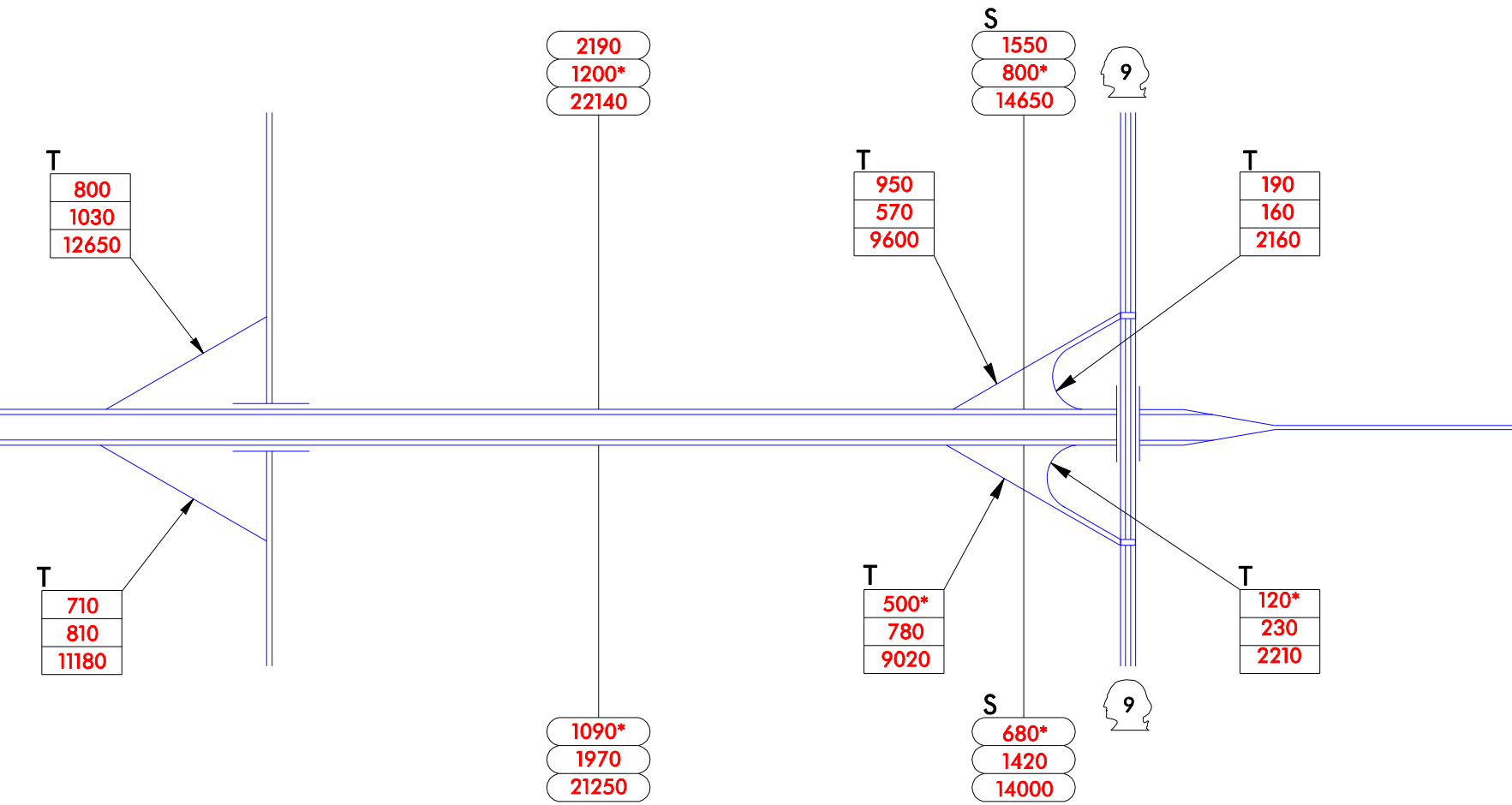
Washington State
Department of Transportation



1
OF
2

NE 195TH ST

SR 9
WOODINVILLE CUT-OFF



Washington State
Department of Transportation

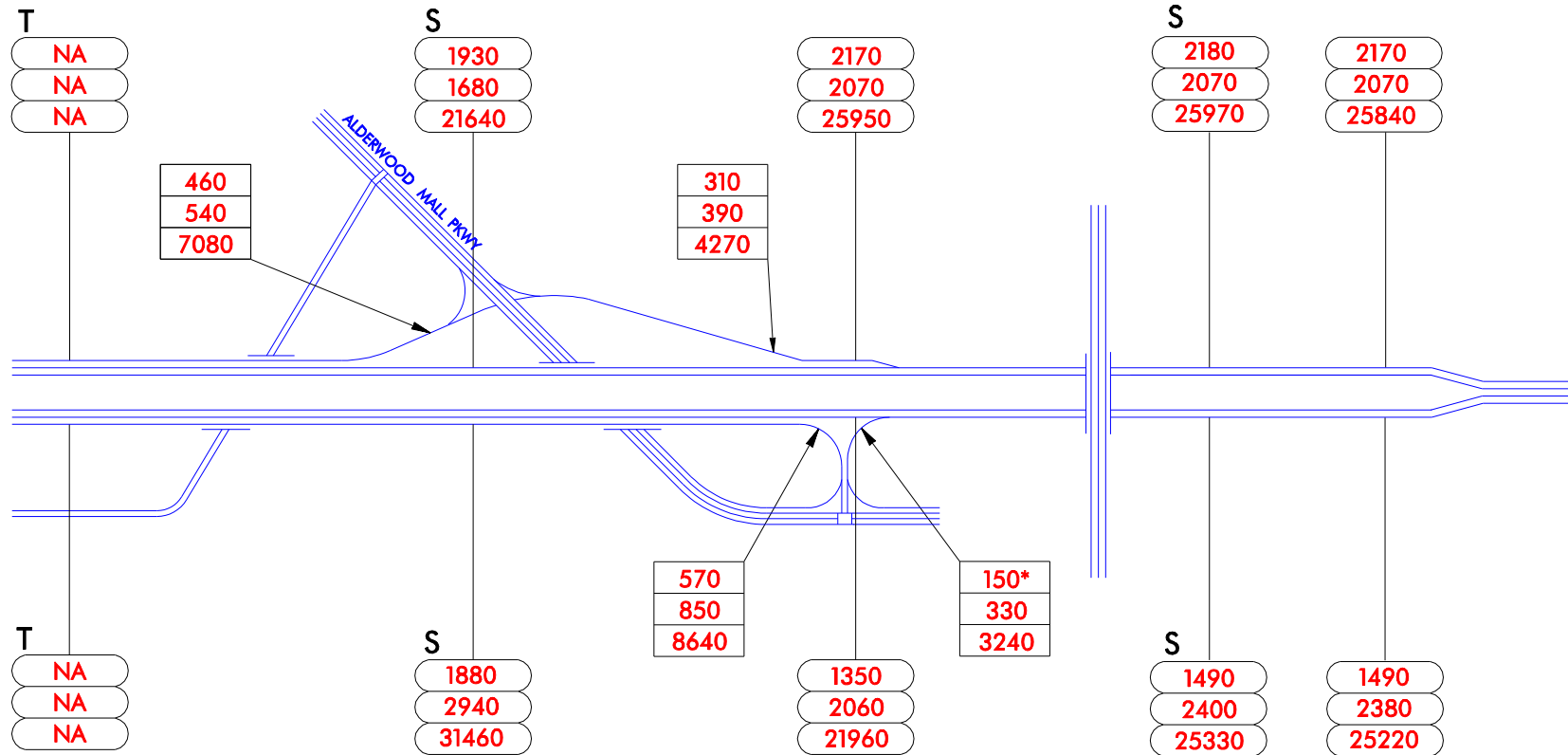


2
OF
2



ALDERWOOD
MALL PKWY

164TH ST SW



Washington State
Department of Transportation

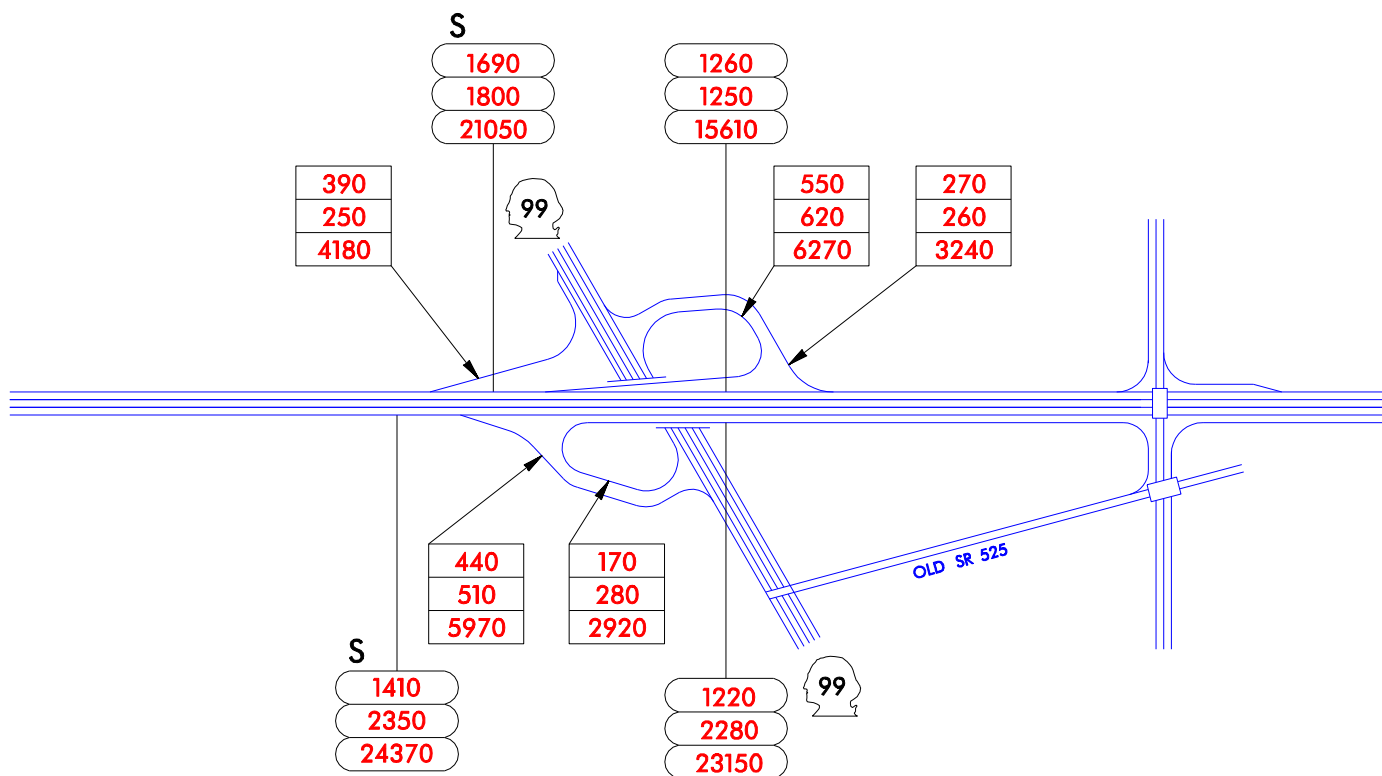


1
OF
2



SR 99
PACIFIC HWY

LINCOLN WAY



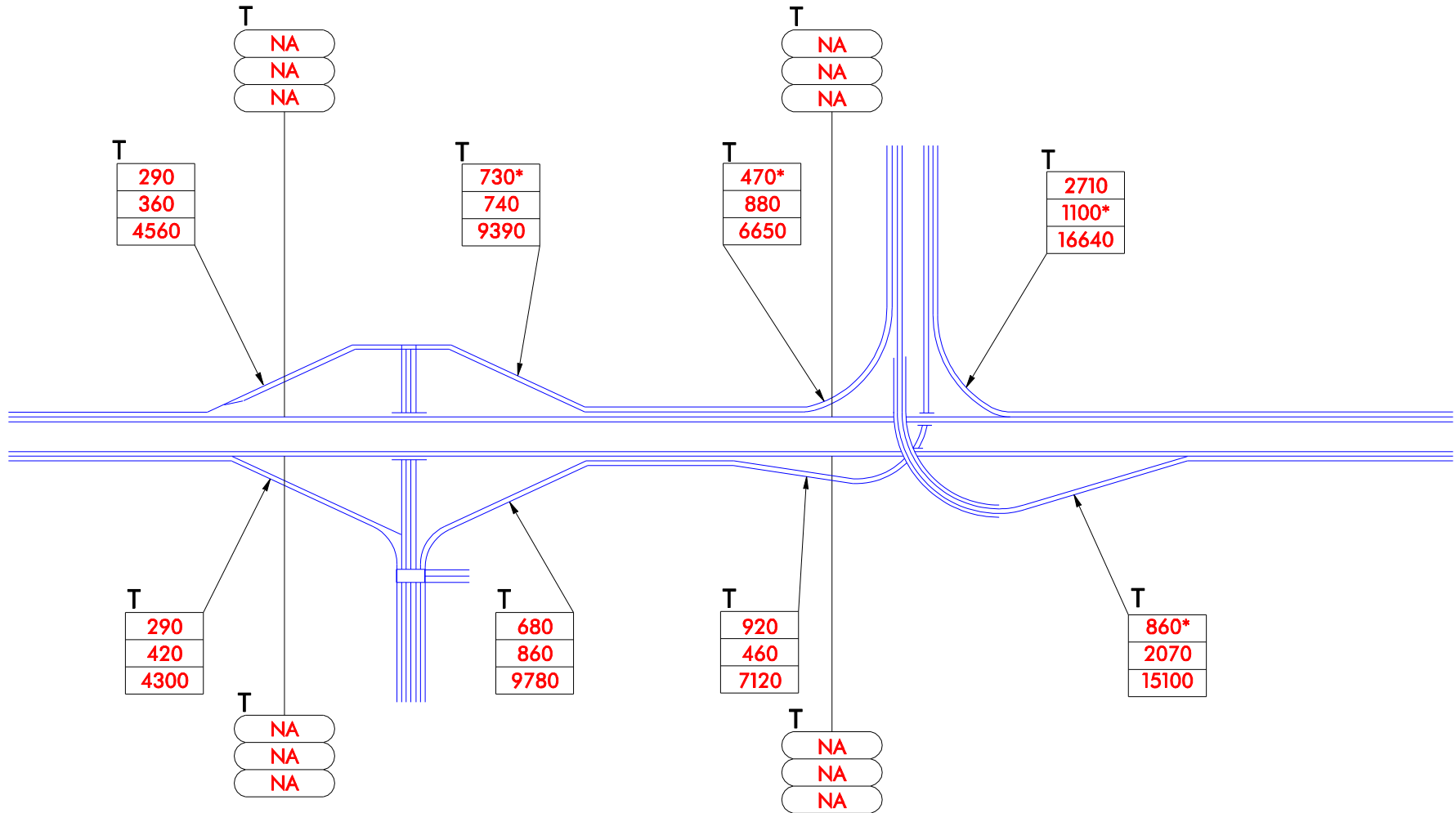
Washington State
Department of Transportation



2
OF
2

AIRPORT RD

SEAWAY BLVD
20TH AVE W



Washington State
Department of Transportation



1
OF
2

EVERGREEN WY

I-5



T

NA
NA
NA

T

370
430*
5050

T

NA
NA
NA

910
1660
18300

2350
1040
18150

1790*
1050*
15820

T

480*
630
5700

T

970
950*
14790

T

NA
NA
NA

110
240
1950

770
1590
14650

T

NA
NA
NA

T

NA
NA
NA



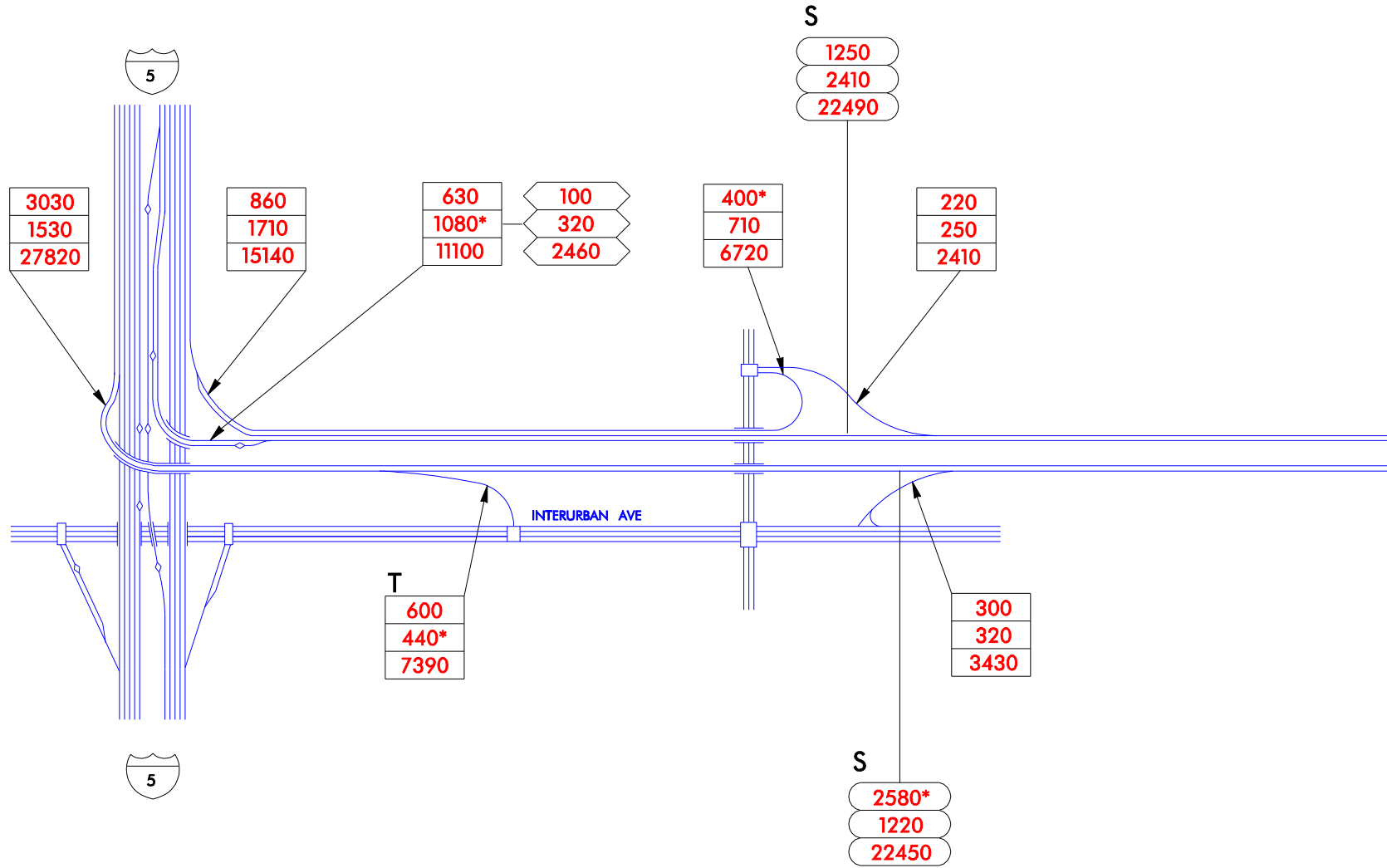
Washington State
Department of Transportation



2
OF
2

I-5

S 133RD ST

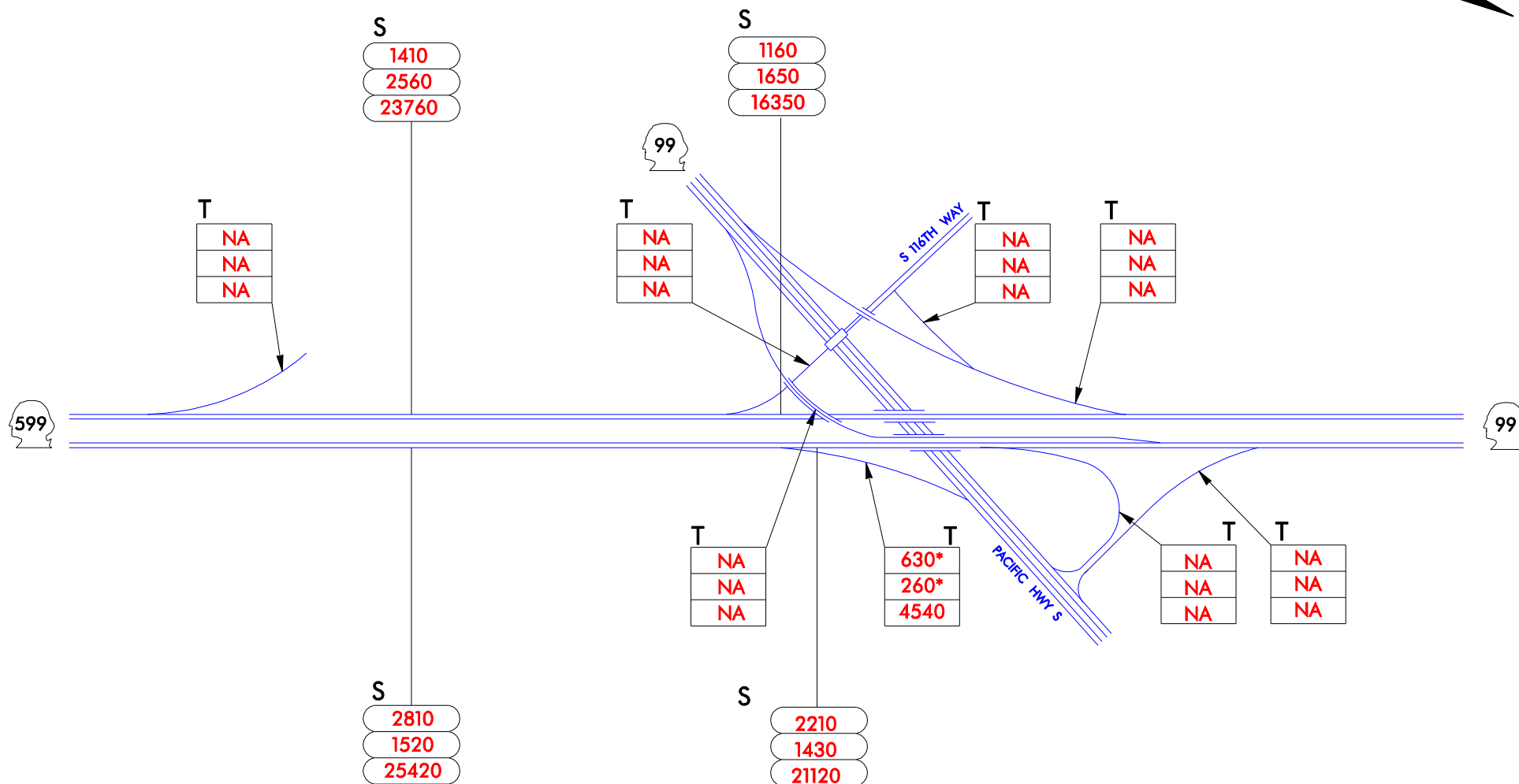
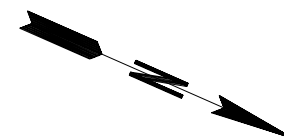


Washington State
Department of Transportation



1
OF
2

SR 99
PACIFIC HWY S



APPENDIX

For this 2006 traffic volume summary report, the standard AM and PM peak periods are defined as 6:00 to 9:45 AM and 2:30 to 6:45 PM, respectively. Listed below are the ramp, collector distributor (CD), and mainline stations in which the AM and/or PM peak hourly volumes began outside the above peak periods. They are arranged by mileposts and directions.

Route	Sheet No.	Location	AM	PM
I-5	1 of 25	SB ramp from SR-18 EB	-	2:20 PM
		SB exit to SR-18 WB	11:00 AM	-
		SB ramp from S 320th St EB	-	1:43 PM
		SB mainline HOV at S 320th St	10:15 AM	2:21 PM
		SB HOV exit to S 317th St WB	10:42 AM	-
		SB mainline HOV north of S 320th St	10:55 AM	-
		NB ramp from SR-18 WB	-	1:50 PM
		NB exit to SR-18 WB	-	2:20 PM
		NB exit to S 320th St EB	10:23 AM	-
		NB mainline station at S 320th St	5:24 AM	-
	2 of 25	SB mainline HOV south of S 272nd St (MP 145.21)	10:52 AM	-
		SB mainline HOV south of S 272nd St (MP 145.75)	10:51 AM	-
		SB mainline HOV south of S 272nd St (MP 146.31)	10:53 AM	-
		SB exit to S 272nd St WB	11:00 AM	-
		NB mainline station south of S 272nd St (MP 145.21)	5:28 AM	-
		NB mainline station south of S 272nd St (MP 145.75)	5:30 AM	-
		NB mainline station south of S 272nd St (MP 146.31)	5:30 AM	-
	3 of 25	SB mainline HOV south of SR-516 (MP 147.71)	10:53 AM	-
		SB mainline HOV south of SR-516 (MP 148.07)	10:56 AM	-
		SB mainline station south of SR-516 (MP 148.08)	10:00 AM	-
		SB mainline HOV south of SR-516 (MP 148.69)	10:52 AM	-
		SB mainline HOV at SR-516	10:52 AM	-
		SB ramp from SR-516 SB	9:56 AM	-
		SB mainline HOV at S 216th St	10:53 AM	-
		NB mainline station south of SR-516 (MP 147.71)	5:30 AM	-
		NB mainline station south of SR-516 (MP 148.69)	5:30 AM	-
		NB mainline station at SR-516	5:30 AM	-
		NB mainline station at S 216th St	5:31 AM	-
	4 of 25	SB mainline HOV at S 200th St	10:56 AM	-
		SB ramp from S 188th St	10:22 AM	-
		SB mainline HOV at S 188th St	10:33 AM	-
		SB mainline HOV at S 184th St	10:32 AM	-
		SB mainline HOV at S 178th St	10:32 AM	-
		NB mainline station at Military Rd	5:32 AM	-
		NB mainline station at S 188th St	5:36 AM	-
		NB mainline station at S 184th St	5:42 AM	-
	5 of 25	NB mainline station at S 178th St	5:50 AM	-
		SB mainline HOV at S 172nd St	10:47 AM	-
		SB ramp from Klickitat Dr	-	2:28 PM
		SB HOV ramp from Klickitat Dr	10:47 AM	-
		SB ramp from 51st Ave S	10:56 AM	-
		SB HOV exit to I-405 NB	10:20 AM	-
		SB exit to SR-518 WB	10:42 AM	1:36 PM
		SB mainline HOV at S 154th St	10:48 AM	-
		SB exit to S 154th St	10:58 AM	-
		NB mainline station at S 172nd St	5:45 AM	-
		SB mainline HOV bypass south of I-405	10:45 AM	-
		NB exit to I-405 NB	5:32 AM	-
		NB mainline station at SR-518	5:50 AM	-
	6 of 25	NB ramp from SR-518 EB	10:55 AM	1:50 PM
		NB ramp from I-405 SB	5:38 AM	12:28 PM
		SB mainline HOV at S 144th St	10:53 AM	-
		SB mainline HOV bypass south of SR-599	10:40 AM	-

Route	Sheet No.	Location	AM	PM
I-5	6 of 25	SB mainline station south of SR-599	10:55 AM	-
		SB ramp from SR-599 EB	-	2:28 PM
		SB mainline HOV south of Interurban Ave	10:46 AM	-
		SB mainline HOV at S 129th St	10:42 AM	-
		NB mainline station at SR-599	-	2:27 PM
		NB mainline station south of Interurban Ave	-	2:05 PM
	7 of 25	SB mainline HOV south of SR-900	10:43 AM	-
		SB ramp from M L King Jr Way S	10:18 AM	-
		SB HOV ramp from M L King Jr Way S	10:17 AM	-
		SB CD ramp from M L King Jr Way S	10:15 AM	-
		SB mainline HOV south of S Boeing Access Rd	10:45 AM	-
		SB mainline HOV at S Boeing Field	10:50 AM	-
		NB mainline station at SR-900	-	2:25 PM
		NB ramp from S Boeing Access Rd EB	-	2:24 PM
		NB exit to S Boeing Access Rd WB	-	1:13 PM
		NB CD at S Boeing Access Rd	-	2:27 PM
	8 of 25	SB mainline HOV south of North Boeing Field	10:48 AM	-
		SB mainline HOV at North Boeing Field	10:41 AM	-
		SB ramp from Carleton Ave S	10:02 AM	-
		SB HOV ramp from Carleton Ave S	9:47 AM	-
		SB mainline HOV at Albro Pl	10:40 AM	-
		SB exit to Corson Ave S	-	1:04 PM
		NB mainline station south of S Oregon St	6:00 AM	-
	9 of 25	SB mainline HOV south of S Spokane St	9:47 AM	-
		SB ramp from S Spokane St	10:53 AM	-
		SB exit to West Seattle Bridge	-	1:20 PM
		SB exit to Columbian Way	10:40 AM	-
		SB exit to S Forest St	-	1:00 PM
	10 of 25	SB ramp from 4th Ave S	10:41 AM	-
		NB CD ramp from 4th Ave S	-	1:54 PM
		SB CD exit to 4th Ave S	5:43 AM	1:15 PM
		SB CD ramp from James St	10:40 AM	-
		NB exit to 4th Ave S	5:19 AM	2:16 PM
		NB CD ramp from I-90 EB	10:50 AM	-
		NB CD exit to S Dearborn St	11:00 AM	1:00 PM
		NB CD ramp from S Dearborn St	10:01 AM	-
	11 of 25	SB mainline HOV at Cherry St	11:00 AM	-
		SB mainline station at Cherry St	11:00 AM	-
		SB exit to 6th Ave	-	12:37 PM
		SB mainline HOV at Union St	11:00 AM	-
		NB ramp from 7th Ave	10:57 AM	-
	12 of 25	NB ramp from University St	10:30 AM	-
		SB mainline station at Denny Way	-	1:23 PM
		SB mainline HOV at Denny Way	11:00 AM	-
		SB mainline station at Stewart St	-	1:51 PM
		SB exit to Stewart St	-	2:08 PM
		SB exit to Mercer St	10:50 AM	-
		SB mainline station at Mercer St	-	1:00 PM
		NB ramp from Olive Way	10:31 AM	-
	13 of 25	NB HOV ramp from Olive Way	10:16 AM	-
		SB mainline station at Boylston Ave	-	1:38 PM
		SB exit to SR-520 EB	-	1:21 PM
		SB mainline station north of Roanoke St	10:15 AM	2:05 PM
		SB mainline station at Ship Canal Bridge	-	1:26 PM
		NB mainline station at E Galer St	9:50 AM	-
		NB mainline station south of SR-520	9:50 AM	-
		SB ramp from SR-520 WB	-	1:56 PM
		NB mainline station at SR-520	10:17 AM	-
		NB ramp from SR-520 WB	10:56 AM	-
	14 of 25	NB mainline station at Ship Canal Bridge	10:35 AM	-
		SB ramp from NE 45th St	10:22 AM	-
		SB mainline station south of NE 45th St	-	12:48 PM
		SB ramp from NE 50th St	-	12:45 PM
		SB mainline station south of NE 50th St	-	1:03 PM

Route	Sheet No.	Location	AM	PM
I-5	14 of 25	SB ramp from Ravenna Blvd	-	12:45 PM
		NB mainline station south of NE 45th St	10:31 AM	-
		NB ramp from NE 45th St	10:58 AM	-
		NB mainline station south of NE 50th St	10:38 AM	-
		NB exit to NE 50th St	9:53 AM	-
		NB mainline station north of NE 50th St	10:42 AM	-
		NB ramp from NE 50th St	-	2:25 PM
		NB exit to Ravenna Blvd	10:28 AM	-
		NB mainline station north of Ravenna Blvd	10:07 AM	-
	15 of 25	SB mainline station at Lake City Way	-	12:43 PM
		SB mainline station at NE 80th St	-	1:15 PM
		SB ramp from NE 85th St	-	1:19 PM
		SB mainline station north of NE 85th St	-	12:51 PM
		NB mainline station at Lake City Way	10:42 AM	-
		NB mainline station at NE 80th St	10:40 AM	-
		NB exit to NE 85th St	10:38 AM	-
		NB mainline station at NE 85th St	10:12 AM	-
		NB ramp from NE 80th St	-	2:30 PM
	16 of 25	SB ramp from NE 107th St	-	12:42 PM
		SB HOV ramp from NE 107th St	-	1:30 PM
		SB CD at NE 107th St	10:47 AM	2:09 PM
		SB CD exit to NE Northgate Way EB	-	2:15 PM
		SB CD ramp from NE Northgate Way	10:57 AM	2:05 PM
		SB CD north of NE Northgate Way	-	2:16 PM
		SB ramp from NE 130th St	-	1:27 PM
		NB exit to 1st Ave NE SB	10:48 AM	12:55 PM
		NB exit to 1st Ave NE NB	10:41 AM	2:23 PM
		NB mainline HOV at NE 107th St	11:00 AM	-
		NB HOV ramp from NE Northgate Way	10:23 AM	-
		NB ramp from NE Northgate Way	10:08 AM	-
		NB mainline HOV at NE Northgate Way	11:00 AM	-
	17 of 25	SB mainline station at NE 145th St	5:51 AM	-
		SB mainline station at Metro North Base	5:54 AM	-
		SB exit to Metro North Base	5:20 AM	-
		SB ramp from NE 175th St	-	1:22 PM
		SB mainline station at NE 175th St	5:46 AM	-
		NB mainline HOV at NE 137th St	10:53 AM	-
		NB mainline HOV south of NE 145th St	10:53 AM	-
		NB ramp from NE 145th St	-	1:47 PM
		NB HOV ramp from NE 145th St	10:33 AM	-
		NB mainline HOV at NE 155th St	11:00 AM	-
		NB mainline HOV at Metro North Base	11:00 AM	-
		NB exit to NE 175th St	10:40 AM	-
		NB mainline HOV at NE 175th St	10:41 AM	-
		NB mainline station at NE 175th St	-	2:26 PM
	18 of 25	SB mainline station at NE 195th St	5:36 AM	-
		SB ramp from SR-104 EB	9:57 AM	1:02 PM
		SB mainline station at 236th St SW	5:30 AM	-
		SB mainline station north of 236 St SW	5:42 AM	-
		SB ramp from 220th St SW	10:35 AM	-
		SB mainline station at 220th St SW	5:35 AM	-
		SB exit to 220th St SW	9:48 AM	-
		NB mainline HOV at NE 195th St	11:00 AM	-
		NB CD exit to SR-104 EB	10:43 AM	-
		NB ramp from SR-104 EB	-	2:01 PM
		NB mainline HOV at SR-104	11:00 AM	-
		NB exit to SR-104 WB	11:00 AM	-
		NB exit to 236th St SW	10:52 AM	-
		NB mainline HOV at 236th St SW	11:00 AM	-
		NB ramp from CD at 236th St SW	-	1:28 PM
		NB HOV ramp from CD at 236th St SW	10:27 AM	-
		NB mainline HOV south of 220th St SW	10:58 AM	-
		NB mainline HOV at 220th St SW	10:58 AM	-
		NB HOV ramp from 220th St SW	10:10 AM	-

Route	Sheet No.	Location	AM	PM
I-5	18 of 25	NB mainline HOV at 213th St SW	10:52 AM	-
	19 of 25	SB mainline station at 208th St SW	5:50 AM	-
		SB mainline station south of 44th Ave W	5:32 AM	-
		SB HOV ramp from 44th Ave W	10:21 AM	-
		SB mainline station north of 44th Ave W	5:32 AM	-
		SB exit to 196th St SW EB	10:18 AM	-
		SB ramp from 196th St SW	10:47 AM	-
		SB mainline station south of SR-525	5:45 AM	-
		SB ramp from I-405 NB	9:58 AM	-
		NB mainline HOV at 208th St SW	10:52 AM	-
		NB HOV direct access ramp at Lynwood Park and Ride	10:31 AM	-
		NB mainline station at 44th Ave W	10:52 AM	-
		NB exit to Alderwood Mall Pkwy	10:56 AM	-
		NB mainline HOV north of 44th Ave W	10:58 AM	-
		NB mainline HOV south of 196th St SW	10:16 AM	-
		NB mainline HOV north of 196th St SW	10:16 AM	-
		NB mainline HOV south of I-405	10:18 AM	-
	20 of 25	SB mainline station at 175th St SW	5:43 AM	-
		SB mainline station at 164th St SW	5:39 AM	-
		SB mainline station at 156th St SW	5:35 AM	-
		NB mainline HOV at 175th St SW	10:21 AM	-
		NB exit to 164th St SW	10:38 AM	-
		NB HOV ramp from 164th St SW EB	10:43 AM	-
		NB mainline HOV at 164th St SW	10:35 AM	-
		NB ramp from 164th St SW WB	-	1:04 PM
		NB HOV ramp from 164th St SW WB	10:17 AM	-
		NB mainline HOV at 156th St SW	10:45 AM	-
		NB mainline HOV at 148th St SW	10:35 AM	-
		NB mainline HOV at 140th St SW	10:41 AM	-
	21 of 25	SB mainline station at 134th St SW	5:38 AM	-
		SB mainline station at 128th St SW	5:36 AM	-
		SB mainline HOV at 128th St SW	5:58 AM	-
		SB mainline station at 122nd St SW	5:53 AM	-
		SB mainline HOV at 122nd St SW	5:58 AM	-
		SB mainline station at 118th St SW	5:53 AM	-
		SB mainline HOV at 118th St SW	5:57 AM	-
		NB mainline HOV at 134th St SW	10:40 AM	-
		NB exit to SR-96	11:00 AM	-
		NB mainline station at 128th St SW	-	2:23 PM
		NB mainline HOV at 128th St SW	10:33 AM	-
		NB ramp from SR-96 WB	-	1:00 PM
		NB mainline station at 122nd St SW	-	2:25 PM
		NB mainline HOV at 122nd St SW	10:28 AM	-
		NB mainline station at 118th St SW	-	2:28 PM
		NB mainline HOV at 118th St SW	10:41 AM	-
	22 of 25	SB mainline station at 112th St SW	5:45 AM	-
		SB mainline HOV at 112th St SW	5:57 AM	-
		SB exit to rest area	9:56 AM	1:06 PM
		SB mainline station at 106th St SW	5:45 AM	-
		SB mainline HOV at 106th St SW	5:58 AM	-
		NB ramp from SR-99 NB	10:56 AM	1:38 PM
		SB mainline station at Everett Mall Way	5:46 AM	-
		SB mainline HOV at Everett Mall Way	5:54 AM	-
		SB CD exit to SR-99	10:47 AM	-
		SB exit to SR-526 WB	4:46 AM	1:13 PM
		SB CD north of SR-526	10:35 AM	-
		SB mainline station north of SR-526	5:47 AM	-
		SB mainline HOV north of SR-526	5:55 AM	-
		NB mainline station at 112th St SW	-	2:26 PM
		NB mainline HOV at 122th St SW	10:43 AM	-
		NB exit to SR-527 EB	10:58 AM	-
		NB ramp from SR-527 SB	-	1:16 PM
		NB ramp from SR-527 NB	-	1:08 PM
		NB ramp from SR-526 EB	-	2:00 PM

Route	Sheet No.	Location	AM	PM
I-5	23 of 25	SB mainline station north of 41st Ave SE	5:50 AM	-
		SB ramp from SR-528	-	12:40 PM
	24 of 25	SB ramp from Quil Ceda Way	-	2:20 PM
		SB exit to Quil Ceda Way	10:20 AM	-
		NB ramp from SR-529 EB	11:00 AM	-
		NB exit to SR-528	11:00 AM	-
		NB ramp from SR-528	11:00 AM	-
		NB exit to Quil Ceda Way	11:00 AM	-
		NB ramp from Quil Ceda Way	10:00 AM	-
	25 of 25	SB exit to 116th St NE	10:20 AM	-
		SB ramp from SR-530	-	12:40 PM
		NB exit to 116th St NE	11:00 AM	-
		NB ramp from 116th St NE	11:00 AM	-
		NB exit to SR-531	11:00 AM	-
		NB ramp from SR-531	11:00 AM	-
		NB mainline station north of SR-531	10:50 AM	-
		NB exit to SR-530	11:00 AM	-
SR-18	1 of 5	WB ramp from I-5 SB	11:00 AM	-
		WB exit to Weyerhaeuser Way S	5:34 AM	-
		EB exit to I-5 NB	-	2:20 PM
	2 of 5	WB ramp from SR-181	-	2:00 PM
		WB exit to C St	5:40 AM	-
		WB exit to SR-167 NB	-	12:00 PM
		EB ramp from SR-167 SB	10:00 AM	1:00 PM
		EB ramp from C St	10:55 AM	-
		EB exit to SR-164 NB	-	2:20 PM
	3 of 5	WB ramp from Auburn-Black Diamond Rd	-	12:40 PM
		WB exit from Auburn-Black Diamond Rd	10:00 AM	-
		WB ramp from SE 304th St	-	2:20 PM
		EB exit to Auburn-Black Diamond Rd	10:20 AM	-
		EB ramp from SE 304th St	11:00 AM	-
	4 of 5	EB ramp from SE 256th St	-	2:00 PM
I-90	1 of 11	WB ramp from I-5 NB	5:19 AM	2:16 PM
		WB ramp from I-5 SB	5:43 AM	1:15 PM
		EB exit to I-5 NB CD	10:50 AM	-
		EB exit to I-5 SB	10:41 AM	-
	2 of 11	EB HOV ramp from transit depot	-	12:10 PM
	3 of 11	WB ramp from 76th Ave SE	10:41 AM	-
		EB exit to 77th Ave SE	-	12:01 PM
	4 of 11	WB ramp from Island Crest Way	10:10 AM	-
		WB exit to Island Crest Way	-	2:24 PM
		EB exit to Island Crest Way	-	12:02 PM
		EB ramp from Island Crest Way	9:51 AM	-
		EB exit to E Mercer Way	-	2:21 PM
	5 of 11	WB exit to I-405 NB	-	2:15 PM
		EB exit to I-405 SB	10:56 AM	-
	6 of 11	WB CD ramp from 156th Ave SE NB	10:55 AM	-
		WB CD exit to 161st Ave SE	-	2:16 PM
		EB CD exit to 150th Ave SE NB	-	12:27 PM
		EB CD ramp from SE 37th St	10:57 AM	-
		EB CD HOV ramp from SE 37th St	10:00 AM	-
		EB CD east of 150th Ave SE	10:20 AM	-
		EB mainline station at 161st Ave SE	10:57 AM	-
		EB mainline HOV at 161st Ave SE	9:55 AM	-
		EB mainline station at 164th Ave SE	10:58 AM	-
	7 of 11	EB mainline HOV at 169th Ave SE	10:41 AM	-
		EB mainline station at 169th Ave SE	10:58 AM	-
		EB exit to W Lake Sammamish Pkwy	10:12 AM	-
		EB mainline HOV west of W Lake Sammamish Pkwy	10:35 AM	-
		EB mainline station west of W Lake Sammamish Pkwy	10:58 AM	-
		EB mainline station east of W Lake Sammamish Pkwy	10:58 AM	-
		EB mainline HOV east of W Lake Sammamish Pkwy	10:43 AM	-
		EB mainline station at 193rd Ave SE	10:58 AM	-
		EB mainline HOV at 193rd Ave SE	10:32 AM	-

Route	Sheet No.	Location	AM	PM
I-90	8 of 11	WB ramp from SR-900 NB	-	1:17 PM
		WB HOV ramp from Front St	-	1:39 PM
		WB exit to Front St	-	12:39 PM
		EB mainline station at 200th Ave SE	10:58 AM	-
		EB mainline station at SR-900	10:20 AM	-
		EB mainline station east at 12th Ave NW	10:37 AM	-
		EB mainline station at Front St	10:53 AM	-
		EB mainline station at E Sunset Way	10:53 AM	-
	9 of 11	EB mainline station west of 256th Ave SE	10:57 AM	-
		EB mainline station at 256th Ave SE	10:55 AM	-
	10 of 11	EB mainline station west of SR-18	10:55 AM	-
		EB exit to W Snoqualmie Rd	11:00 AM	-
	11 of 11	WB ramp from SR-202	-	1:30 PM
		WB mainline station west of Edgewick Rd	11:00 AM	-
		WB ramp from Edgewick Rd	-	2:00 PM
		EB exit to SR-202	11:00 AM	-
		EB ramp from SR-202	11:00 AM	-
		EB exit to 436th Ave SE	10:00 AM	-
		EB ramp from 436th Ave SE	10:30 AM	-
		EB mainline station west of Edgewick Rd	10:20 AM	-
		EB exit to Edgewick Rd	10:30 AM	1:30 PM
		EB ramp from Edgewick Rd	11:00 AM	1:00 PM
SR-167	1 of 5	SB ramp from 15th St SW	11:00 AM	1:00 PM
		SB exit to 15th St SW	11:00 AM	-
		SB exit to SR-18 EB CD	10:00 AM	1:00 PM
		SB ramp to SR-18 WB from W Valley Hwy	-	2:00 PM
		SB ramp from 15th St NW	10:40 AM	-
		NB exit to 15th St SW	-	12:00 PM
		NB CD north of 15th St SW	11:00 AM	2:00 PM
		NB ramp from SR-18 WB	-	12:00 PM
		NB exit to 15th St NW	10:03 AM	-
		NB mainline station at 15th St SW	5:05 AM	-
	2 of 5	SB mainline station at 37th St NW	-	2:21 PM
		SB mainline HOV at 37th St NW	10:56 AM	-
		SB mainline station at S 277th St	10:57 AM	-
		SB mainline HOV at S 277th st	-	2:23 PM
		SB mainline HOV north of S 277th St	10:58 AM	-
		NB mainline station south of 37th St NW (MP 16.29)	5:15 AM	-
		NB mainline station south of 37th St NW (MP 16.85)	5:20 AM	-
		NB mainline station at 37th St NW	5:13 AM	-
		NB mainline station at S 277th St	5:10 AM	-
		NB mainline station north of S 277th St	5:20 AM	-
		NB mainline HOV north of S 277th St	-	1:35 PM
	3 of 5	SB mainline HOV at the Green River	10:57 AM	-
		SB mainline HOV at SR-516 (Willis St)	10:58 AM	-
		SB mainline HOV at James St	10:58 AM	-
		SB mainline HOV at 4th Ave	10:58 AM	-
		SB mainline HOV at 84th Ave S	10:58 AM	-
		NB mainline station at the Green River	5:27 AM	-
		NB mainline station at SR-516 (Willis St)	5:31 AM	-
		NB mainline station at James St	-	2:27 PM
		NB exit to 84th Ave S	-	1:05 PM
		NB ramp from 84th Ave S	-	2:24 PM
	4 of 5	SB mainline HOV south of S 212th St	10:57 AM	-
		SB mainline HOV at S 212th St	10:58 AM	-
		SB mainline HOV north of S 212th St	10:58 AM	-
		SB mainline HOV at S 194th St	11:00 AM	-
		SB mainline HOV north of S 194th St	11:00 AM	-
		NB mainline station south of S 212th St	5:54 AM	-
		NB mainline station at S 212th St	5:54 AM	2:22 PM
		NB mainline station north of S 212th St	5:30 AM	2:05 PM
		NB mainline station at S 194th St	5:42 AM	2:23 PM
		NB mainline station north of S 194th St	5:39 AM	2:23 PM
	5 of 5	SB ramp from E Valley Hwy	10:53 AM	-

Route	Sheet No.	Location	AM	PM
SR-167	5 of 5	SB mainline HOV at S 180th St	10:55 AM	-
		SB exit to E Valley Hwy	10:11 AM	12:25 PM
		SB mainline station north of S 180th St	-	1:36 PM
		SB mainline HOV north of S 180th St	11:00 AM	-
		SB mainline station south of I-405	-	1:38 PM
		SB mainline HOV south of I-405	11:00 AM	-
		SB exit to I-405 NB	10:55 AM	-
		NB mainline station at S 180th St	5:30 AM	1:51 PM
		NB ramp from S 180th St	10:48 AM	1:46 PM
		NB mainline station north of S 180th St	5:27 AM	1:20 PM
		NB mainline station south of I-405	5:39 AM	2:07 PM
		NB exit to I-405 NB	5:19 AM	1:25 PM
		NB ramp from I-405 NB	-	12:13 PM
		NB exit to I-405 SB	5:45 AM	2:00 PM
I-405	1 of 15	SB exit to I-5 NB	5:38 AM	12:28 PM
		SB exit to Southcenter Blvd	10:57 AM	-
		SB ramp from Interurban Ave S	10:37 AM	-
		SB exit to Interurban Ave	-	5:38 AM
		SB station at Jackson Ave SW	-	1:35 PM
		NB HOV ramp from I-5 SB	10:20 AM	-
		NB ramp from I-5 NB	5:32 AM	-
		NB ramp from Tukwila Pkwy	11:00 AM	-
		NB mainline station at Andover Park E.	-	1:40 PM
		NB mainline station west of SR-181	-	2:28 PM
		NB exit to SR-181	-	2:04 PM
		NB ramp from SR-181	10:55 AM	-
		NB station at Jackson Ave SW	10:55 AM	-
	2 of 15	SB CD ramp from SR-167	5:58 AM	2:27 PM
		SB mainline station at Lind Ave SW	-	1:43 PM
		SB CD at SR-167	5:19 AM	1:27 PM
		SB CD ramp from SR-167 NB	5:19 AM	1:25 PM
		SB exit to SR-167 NB	-	12:13 PM
		SB mainline station north of SR-167	-	1:32 PM
		SB mainline station at S 9th St	-	1:45 PM
		NB CD ramp from SR-167 SB	10:55 AM	-
		NB CD north of SR-167	10:57 AM	-
		NB ramp from SR-167 NB	5:45 AM	2:00 PM
		NB mainline station at S 9th St	-	1:17 PM
	3 of 15	SB mainline station at Cedar Ave S	-	12:16 PM
		SB mainline station at SR-169 (Maple Valley Rd)	-	12:25 PM
		SB exit to SR-900 (Sunset Blvd)	10:30 AM	-
		SB ramp from SR-900 (NE Park Dr)	-	1:46 PM
		NB mainline station at SR-169	10:28 AM	-
		NB ramp from SR-169 (Maple Valley Rd)	5:35 AM	1:57 PM
		NB exit to SR-900 (NE Park Dr)	10:46 AM	-
		NB mainline station at SR-900 (NE Park Dr)	5:31 AM	-
		NB ramp from SR-900 (NE Park Dr)	10:57 AM	-
		NB mainline station at NE 24th St	5:34 AM	-
	4 of 15	SB exit to NE 44th St	10:40 AM	-
		NB exit to NE 30th St	10:45 AM	-
		NB mainline station at NE 30th St	5:32 AM	-
		NB exit to NE 44th St	10:55 AM	-
		NB mainline station at NE 44th St	5:36 AM	-
		NB ramp from NE 44th St	-	12:31 PM
		NB mainline station at SE 72nd St	5:35 AM	-
		NB mainline station at SE 64th St	5:37 AM	-
	5 of 15	SB mainline station at Coal Creek Parkway	-	1:41 PM
		SB exit to Coal Creek Pkwy	10:58 AM	-
		NB mainline station at SE 59th St	5:43 AM	-
		NB exit to SE 52nd St	10:17 AM	-
		NB mainline station at SE 52nd St	5:37 AM	-
		NB mainline station at SE 47th St	5:53 AM	-
		NB mainline station at SE 52nd St	5:50 AM	-
	6 of 15	SB ramp from I-90 EB	10:52 AM	-

Route	Sheet No.	Location	AM	PM
I-405	6 of 15	SB mainline station south of I-90	10:57 AM	1:16 PM
		SB mainline station north of I-90	10:57 AM	1:01 PM
		SB mainline station at SE 20th St	9:55 AM	1:30 PM
		SB ramp from SE 8th St	10:16 AM	-
		SB HOV ramp from SE 8th St	10:06 AM	-
		NB mainline station north of I-90	-	2:00 PM
		NB ramp from I-90 WB	-	2:15 PM
	7 of 15	SB mainline station south of NE 4th St	-	1:58 PM
		SB CD at NE 4th St	10:56 AM	2:24 PM
		SB CD HOV at NE 4th St	10:58 AM	-
		SB CD exit to NE 4th St	10:59 AM	2:28 PM
		SB exit to NE 4th St	-	12:58 PM
		SB HOV bypass ramp north of NE 4th St	10:02 AM	-
		SB CD at NE 8th St	10:58 AM	-
		SB CD ramp from NE 8th St EB	10:59 AM	2:20 PM
		SB ramp from NE 8th St WB	10:58 AM	-
		SB mainline station at NE 14th St	-	1:40 PM
		NB exit to NE 4th St	-	12:32 PM
		NB ramp from NE 4th St	11:00 AM	-
		NB HOV ramp from NE 4th St	11:00 AM	-
		NB HOV bypass ramp south of NE 8th St	10:23 AM	-
		NB CD ramp from NE 8th St EB	11:00 AM	-
		NB CD exit to NE 8th St EB	-	1:19 PM
		NB CD exit to NE 8th St WB	-	1:08 PM
		NB CD ramp from NE 8th St WB	10:58 AM	-
		NB CD HOV ramp from NE 8th St WB	10:07 AM	-
	8 of 15	SB mainline station south of SR-520	-	2:10 PM
		SB exit to SR-520 EB	-	1:25 PM
		SB ramp from SR-520 WB	-	2:04 PM
		SB exit to SR-520 WB	-	12:45 PM
		SB mainline station at NE 40th St	-	1:05 PM
		SB mainline station at NE 53rd St	-	12:30 PM
		NB exit to SR-520 WB	-	1:17 PM
		NB mainline station at SR-520	10:20 AM	-
		NB ramp from SR-520 EB	10:53 AM	2:27 PM
		NB ramp from SR-520 WB	10:57 AM	2:12 PM
		NB mainline station at NE 30th St	11:00 AM	2:20 PM
		NB mainline station at NE 53rd St	11:00 AM	2:20 PM
	9 of 15	SB mainline station at NE 60th St	-	1:35 PM
		SB mainline HOV at NE 60th St	11:32 AM	-
		SB ramp from NE 72nd PI	-	1:05 PM
		SB mainline station south of NE 72nd PI	-	1:23 PM
		SB mainline station north of NE 72nd PI	-	1:58 PM
		NB mainline station at NE 60th St	10:57 AM	-
		NB exit to NE 72nd PI	10:23 AM	-
		NB mainline station south of NE 72nd PI	10:17 AM	2:07 PM
	10 of 15	SB ramp from NE 85th St EB	-	1:10 PM
		SB exit to NE 85th St EB	9:46 AM	-
		SB exit to NE 85th St WB	10:45 AM	-
		SB ramp from NE 85th St WB	-	1:51 PM
		SB mainline station at NE 97th St	-	1:42 PM
		NB mainline station south of NE 85th St	10:00 AM	1:56 PM
		NB mainline HOV south of NE 85th St	9:51 AM	-
		NB ramp from NE 85th St EB	10:53 AM	-
		NB exit to NE 85th St EB	10:45 AM	12:39 PM
		NB exit to NE 85th St WB	10:56 AM	-
		NB HOV ramp from NE 85th St WB	10:47 AM	-
		NB mainline station north of NE 85th St	-	1:52 PM
	12 of 15	NB mainline HOV north of NE 85th St	10:07 AM	-
		SB mainline station at NE 140th St	5:45 AM	-
		SB mainline station at NE 145th St	5:45 AM	-
		SB mainline station south of NE 160th St	5:46 AM	-
		SB ramp from NE 160th St	-	1:31 PM
		SB mainline station north of NE 160th St	5:45 AM	-

Route	Sheet No.	Location	AM	PM
I-405	12 of 15	NB mainline HOV at NE 140th St	10:28 AM	-
		NB mainline station at NE 145th St	10:20 AM	-
		NB mainline HOV at NE 145th St	10:30 AM	-
		NB mainline station at NE 152nd St	10:17 AM	-
		NB mainline HOV at NE 152nd St	10:26 AM	-
		NB mainline HOV south of NE 160th St	10:16 AM	-
		NB exit to NE 160th St	10:53 AM	-
		NB mainline HOV north of NE 160th St	10:13 AM	-
		NB ramp from NE 160th St	-	1:50 PM
	13 of 15	SB mainline station at NE 170th St	5:58 AM	-
		SB mainline station south of SR-522	5:38 AM	-
		SB ramp from SR-522 WB	-	2:08 PM
		SB exit to SR-522 EB	9:55 AM	-
		SB ramp from SR-522 EB	-	2:28 PM
		SB exit to SR-522 WB	10:15 AM	-
		SB mainline station north of SR-522	5:31 AM	-
		SB mainline station south of Beardslee Blvd	5:30 AM	-
		SB mainline station north of Beardslee Blvd	5:30 AM	-
		SB exit to Beardslee Blvd	-	1:15 PM
		NB mainline HOV at NE 170th St	10:21 AM	-
		NB exit to SR-522 EB	10:57 AM	-
		NB mainline HOV south of SR-522	10:32 AM	-
		NB exit to SR-522 WB	10:22 AM	-
		NB ramp from SR-522 EB	-	1:28 PM
		NB mainline HOV at SR-522	10:30 AM	-
		NB mainline HOV north of SR-522	10:28 AM	-
		NB mainline HOV south of Beardslee Blvd	10:15 AM	-
		NB CD at Beardslee Blvd	-	1:30 PM
		NB ramp from Beardslee Blvd	11:00 AM	-
		NB HOV ramp from Beardslee Blvd	10:33 AM	-
		NB mainline HOV north of Beardslee Blvd	10:27 AM	-
	14 of 15	SB mainline station at 244th St SE	5:30 AM	-
		SB mainline station at 236th St SE	5:30 AM	-
		SB mainline station at 231st St SE	5:31 AM	-
		SB ramp from SR-527 EB	5:30 AM	12:23 PM
		SB mainline station at SR-527	5:40 AM	-
		SB mainline station north of SR-527	5:38 AM	-
		NB mainline HOV at 244th St SE	10:37 AM	-
		NB mainline HOV at 236th St SE	10:36 AM	-
		NB mainline HOV at 231st St SE	10:40 AM	-
		NB mainline HOV at SR-527	10:35 AM	-
		NB mainline HOV north of SR-527	10:36 AM	-
		NB mainline HOV at 216th St SE	10:40 AM	-
	15 of 15	SB mainline station at Richmond Rd	5:45 AM	-
		SB mainline station at 200th St SE	5:43 AM	-
		SB mainline station at Damson Rd	5:45 AM	-
		NB mainline HOV at Richmond Rd	10:42 AM	-
		NB mainline HOV at 200th St SE	10:33 AM	-
		SB ramp from I-5 NB	5:41 AM	-
SR-509	1 of 4	SB ramp from S 160th St	11:00 AM	-
	2 of 4	SB ramp from SR-518	-	1:00 PM
		SB exit to 146th St SW	10:30 AM	-
		SB exit to SW 128th St	11:00 AM	-
		NB exit to SR-518 SB	-	12:30 PM
		NB exit to SR-518 NB	-	12:00 PM
		NB exit to SW 128th St	11:00 AM	-
	3 of 4	SB exit to Glendale Way S	11:00 AM	-
		SB exit to 1st Ave S	11:00 AM	-
		NB ramp from 1st Ave S	-	1:00 PM
SR-518	1 of 3	SB SR-509 to SW 146th St	10:30 AM	-
		EB exit to SR-509 SB	-	1:00 PM
		EB ramp from SR-509 NB	-	12:00 PM
		EB ramp from SR-509 NB	-	12:30 PM
		EB ramp from Des Moines Memorial Dr	-	2:00 PM

Route	Sheet No.	Location	AM	PM
SR-518	2 of 3	WB ramp from S 154th St	11:00 AM	-
		WB ramp from Sea-Tac Airport	11:00 AM	-
		WB exit to Sea-Tac Airport	11:00 AM	-
		WB exit to S 154th St	11:00 AM	1:30 PM
		WB exit to SR-99 SB	10:00 AM	-
		EB exit to S 154th St	11:00 AM	-
		EB ramp from Sea-Tac Airport	11:00 AM	-
		EB ramp from SR-99	-	1:30 PM
	3 of 3	WB ramp from 51st Ave S	11:00 AM	-
		EB exit to I-5 NB	10:55 AM	1:50 PM
WB ramp from I-5 SB		10:42 AM	1:36 PM	
EB ramp to 51st Ave S		11:00 AM	-	
SR-520	1 of 5	WB exit to I-5 SB	-	1:56 PM
		WB exit to I-5 NB	10:56 AM	-
		EB ramp from I-5 SB	-	1:21 PM
		EB exit to Montlake Blvd	10:32 PM	-
		EB ramp from Montlake Blvd	-	2:08 PM
		EB exit to 84th Ave NE	10:02 AM	-
	2 of 5	WB exit to 92nd Ave NE	-	1:28 PM
		WB ramp from 104th Ave NE (Bellevue Way) NB	10:50 AM	-
		EB exit to 104th Ave NE (Bellevue Way)	-	12:36 PM
	3 of 5	WB ramp from I-405 SB	-	12:45 PM
		WB ramp from I-405 NB	-	1:17 PM
		WB exit to I-405 SB	-	2:04 PM
		WB exit to I-405 NB	10:57 AM	2:12 PM
		WB ramp from 124th Ave NE (Northup Way)	10:55 AM	4:06 AM
		WB mainline HOV at 130th Ave NE	10:21 AM	-
		WB mainline HOV at 140th Ave NE	10:23 AM	6:56 PM
		EB ramp from I-405 SB	-	1:25 PM
		EB exit to I-405 NB	10:53 AM	2:27 PM
		EB exit to 124th Ave NE (Northup Way)	-	12:53 PM
	4 of 5	WB ramp from 148th Ave NE SB	10:56 AM	-
		WB ramp from NE 40th St	10:58 AM	-
		WB exit to NE 40th St	-	12:34 PM
	SR-520	4 of 5	WB exit to NE 51st St	-
EB exit to 148th Ave NE SB			-	1:55 PM
EB exit to 148th Ave NE NB			-	1:47 PM
EB ramp from 148th Ave NE			10:57 AM	-
EB exit to NE 40th St			-	12:08 PM
EB mainline HOV at NE 40th St			10:31 AM	-
EB ramp from NE 40th St			11:00 AM	-
EB HOV ramp from NE 40th St			10:18 AM	-
EB mainline station at NE 51st St			9:50 AM	-
EB mainline HOV at NE 51st St			10:45 AM	-
EB ramp from CD			11:00 AM	-
EB ramp from NE 51st St			11:00 AM	-
5 of 5		WB mainline HOV at NE 60th St	-	12:32 PM
		WB ramp from W Lake Sammamish Pkwy	-	1:38 PM
		EB mainline station at NE 60th St	11:00 AM	-
		EB exit to W Lake Sammamish Pkwy	10:47 AM	-
		EB mainline station at W Lake Sammamish Pkwy	10:57 AM	-
		EB mainline station at Marymoor Park	10:57 AM	-
		EB exit to SR-202	10:57 AM	-
SR-522	1 of 2	EB CD ramp at I-405	-	1:34 PM
		WB ramp from I-405 SB	10:15 AM	-
		WB exit to I-405 SB	-	2:08 PM
		WB ramp from SR-202	11:00 AM	-
		EB exit to I-405 SB	-	2:28 PM
		EB ramp from I-405 SB	9:55 AM	-
		WB ramp from I-405 NB	10:22 AM	-
		EB exit to I-405 NB	-	1:28 PM
		EB ramp from I-405 NB	10:57 AM	-
		EB exit to SR-202	11:00 AM	-
		EB ramp from SR-202	11:00 AM	-

Route	Sheet No.	Location	AM	PM
SR-522	2 of 2	WB mainline station east of NE 195th St	-	1:05 AM
		WB mainline station at SR-9	-	1:42 PM
		EB mainline station north of NE 195th St	11:00 AM	-
		EB exit to SR-9	11:00 AM	-
		EB mainline station at SR-9	10:57 AM	-
		EB ramp from SR-9	10:00 AM	-
SR-525	1 of 2	NB ramp from Alderwood Mall Pkwy	10:33 AM	-
SR-526	1 of 2	WB exit to Airport Rd	5:00 AM	-
		WB ramp from Seaway Blvd	11:00 AM	-
		WB exit to 20th Ave W	-	1:00 PM
		EB ramp from 20th Ave W	11:00 AM	-
	2 of 2	WB ramp from Evergreen Way	-	12:00 PM
		WB ramp from I-5 SB	4:46 AM	1:13 PM
		EB exit to Evergreen Way	11:00 AM	-
		EB ramp from Evergreen Way	-	2:00 PM
SR-599	1 of 2	SB exit to I-5 SB	-	2:28 PM
		SB ramp from S 133rd St	10:58 AM	-
		NB exit to Interurban Ave	-	12:30 PM
		NB mainline station at S 133rd St	5:58 AM	-
	2 of 2	NB exit to SR-99	5:00 AM	12:30 PM