1976 TRAFFIC VOLUMES

RAMP & ROADWAY

Interstate 5

Interstate 90

Interstate 405

State Route 509

State Route 518

State Route 520

Washington State
Department of Transportation

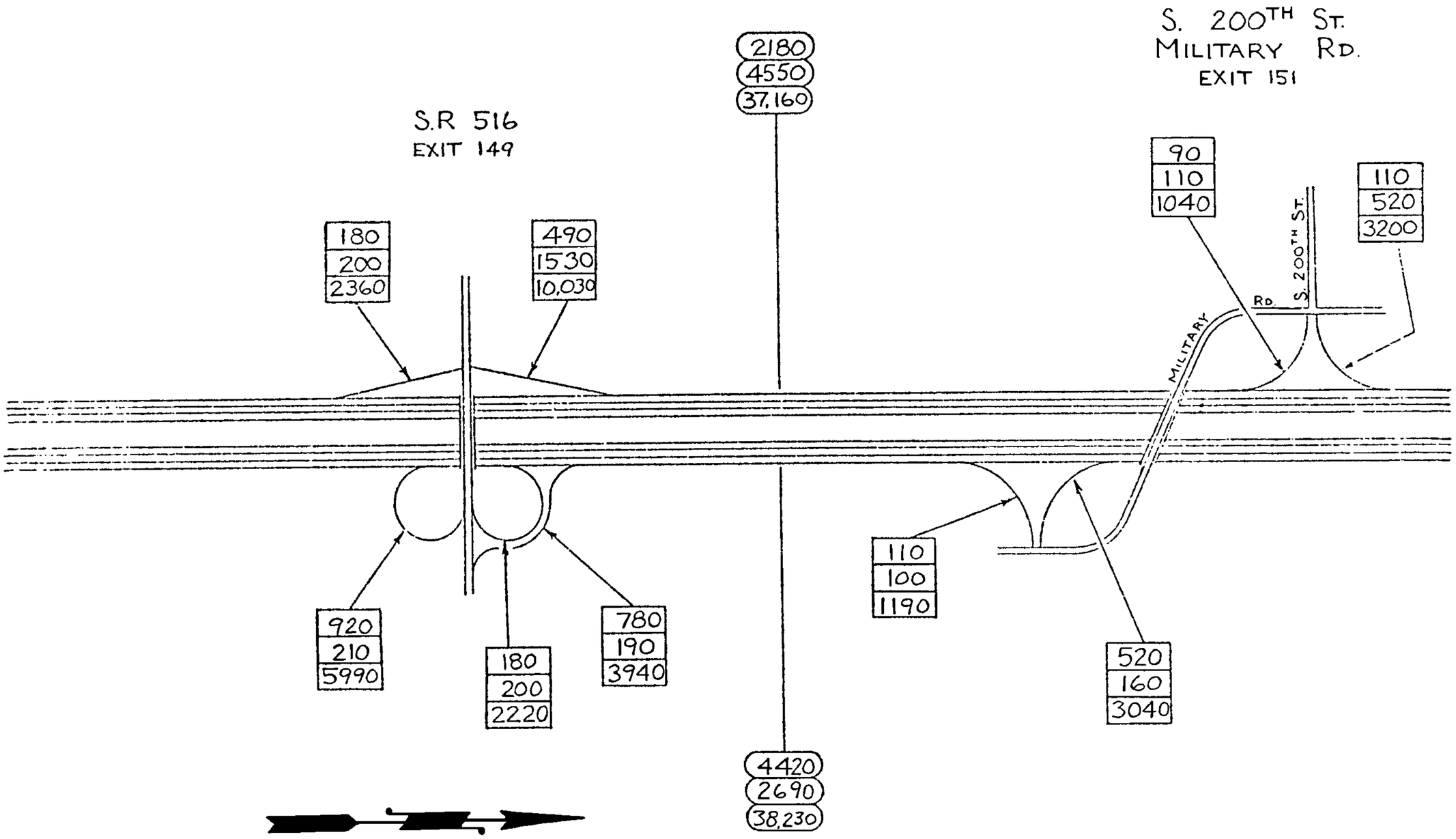

A.M.
P.M.
A.W.D.

I-5

FLOW DIAGRAM

1 OF 14

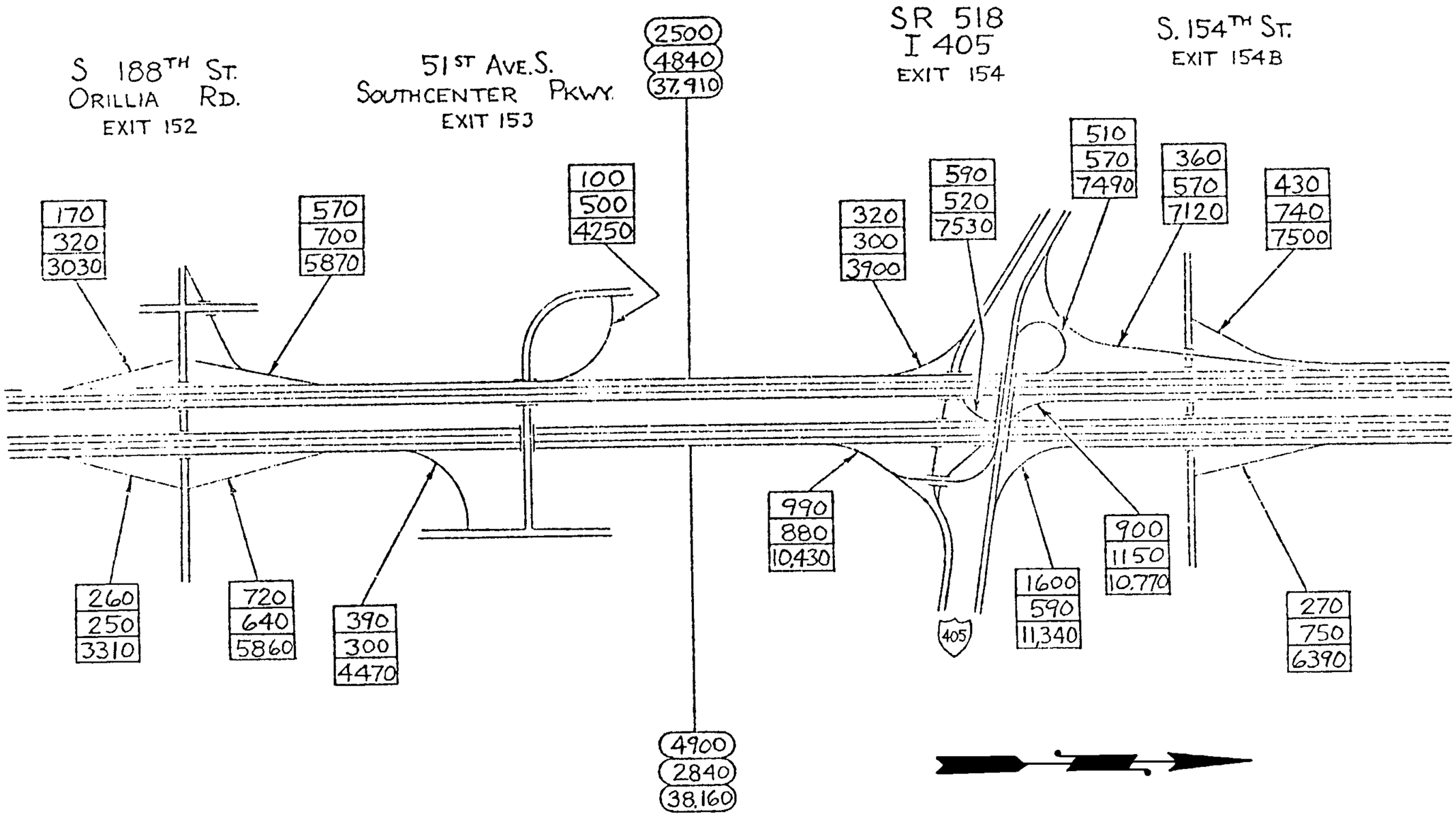

A.M.
P.M.
A.W.D

I - 5

FLOW DIAGRAM

2 OF 14

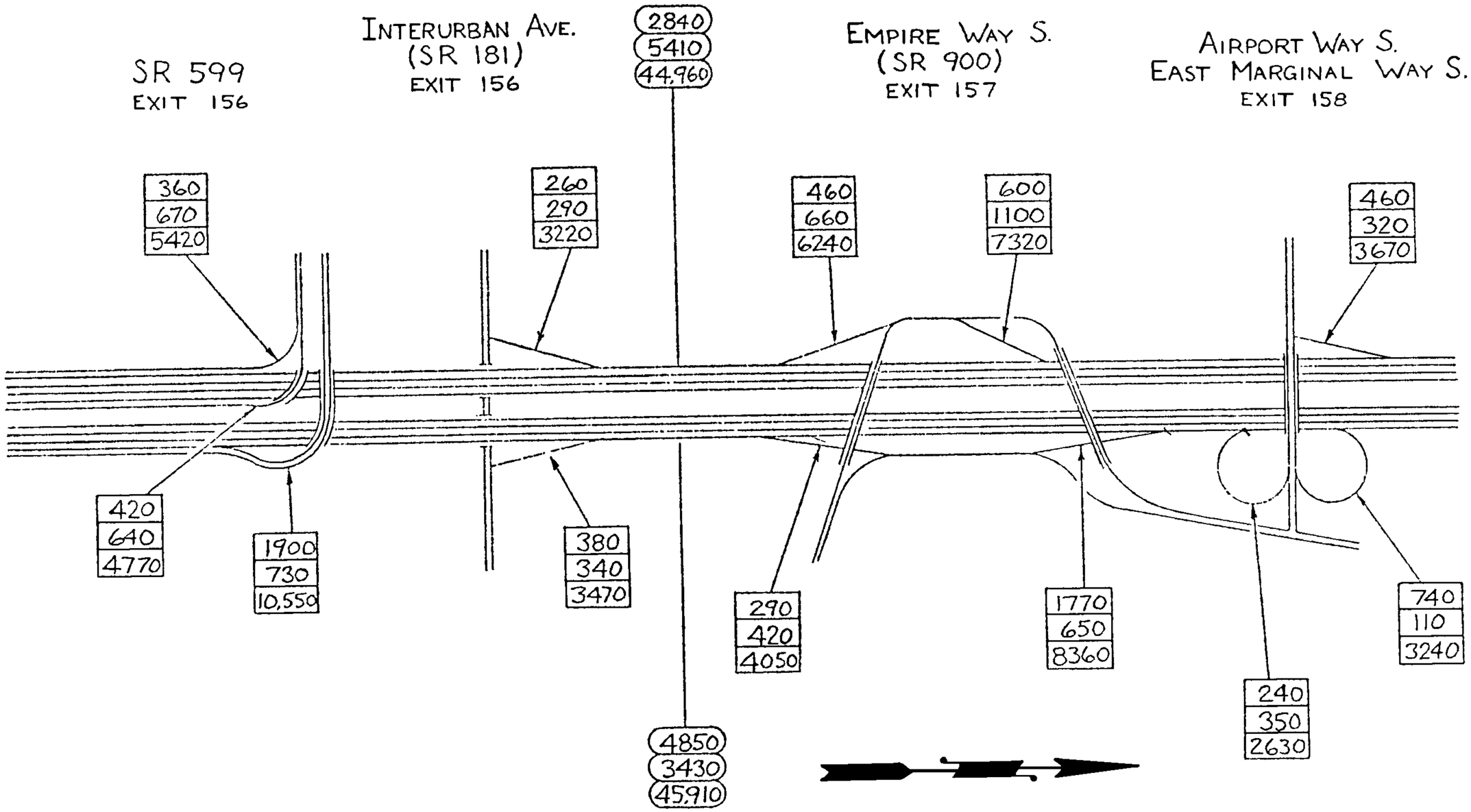

A.M.
P.M.
A.W.D.

I-5
FLOW DIAGRAM
3 OF 14

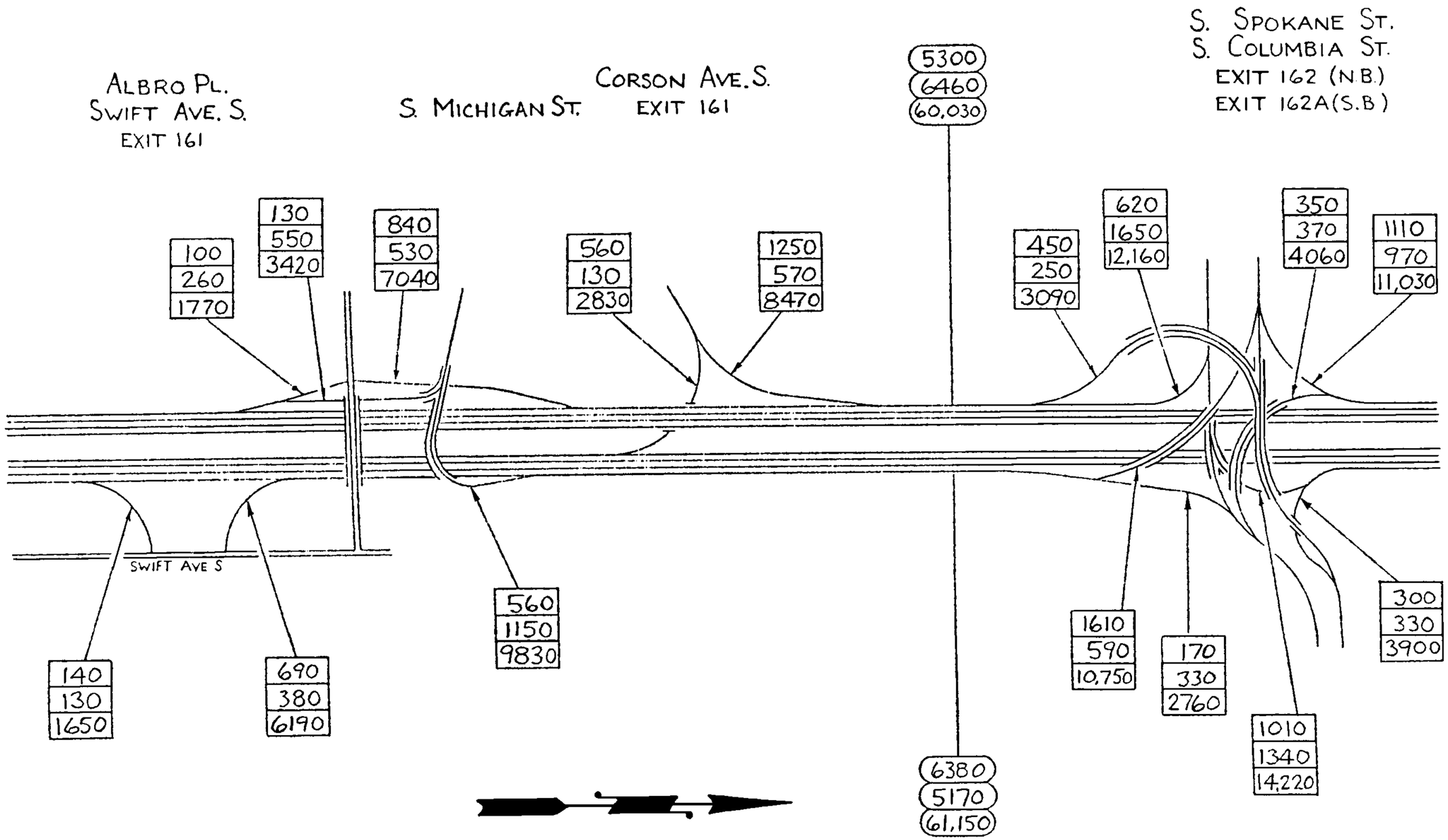

A.M.
P.M.
A.W.D.

I-5

FLOW DIAGRAM

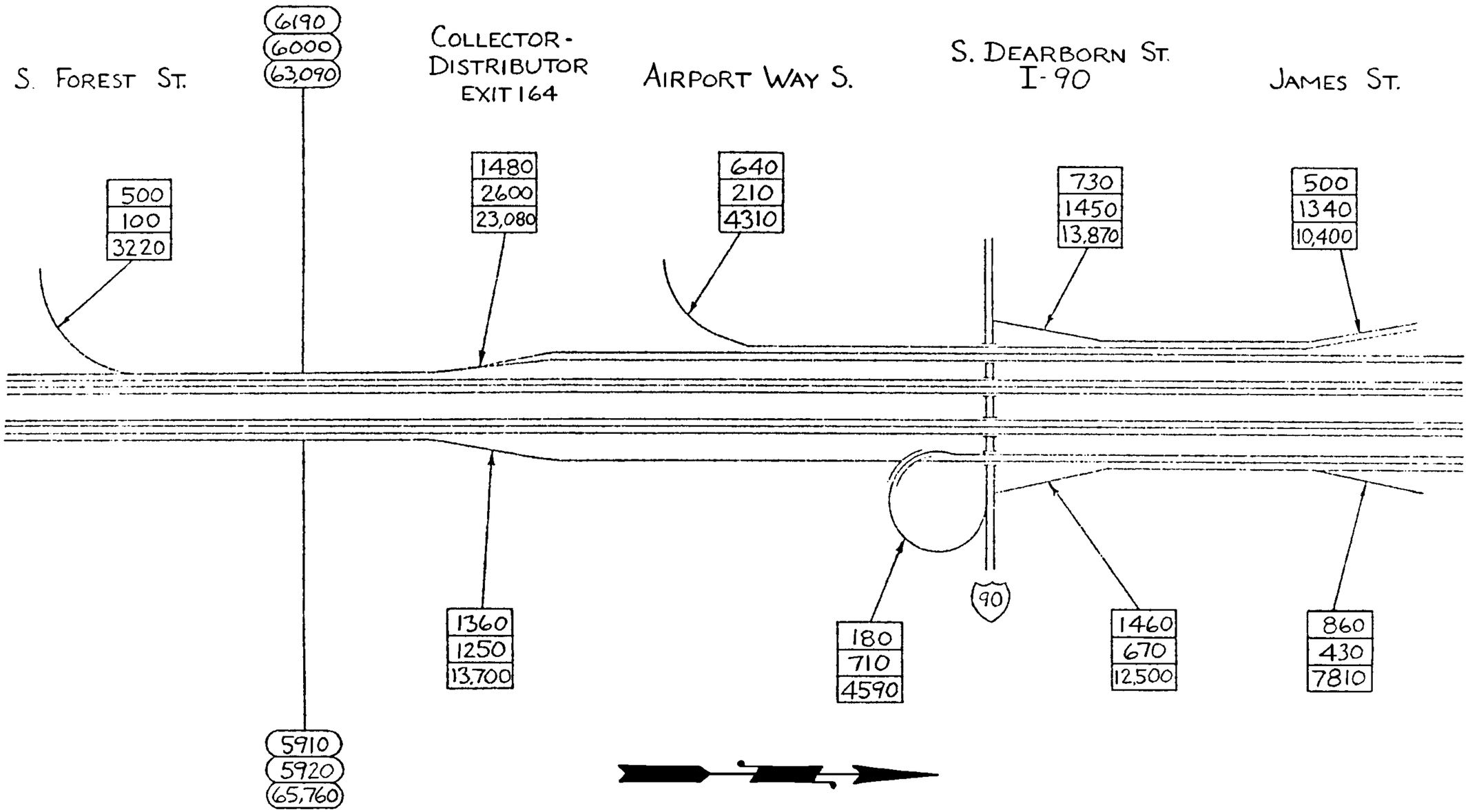

A.M.
P.M.
A.W.D.

I-5

FLOW DIAGRAM

5 OF 14

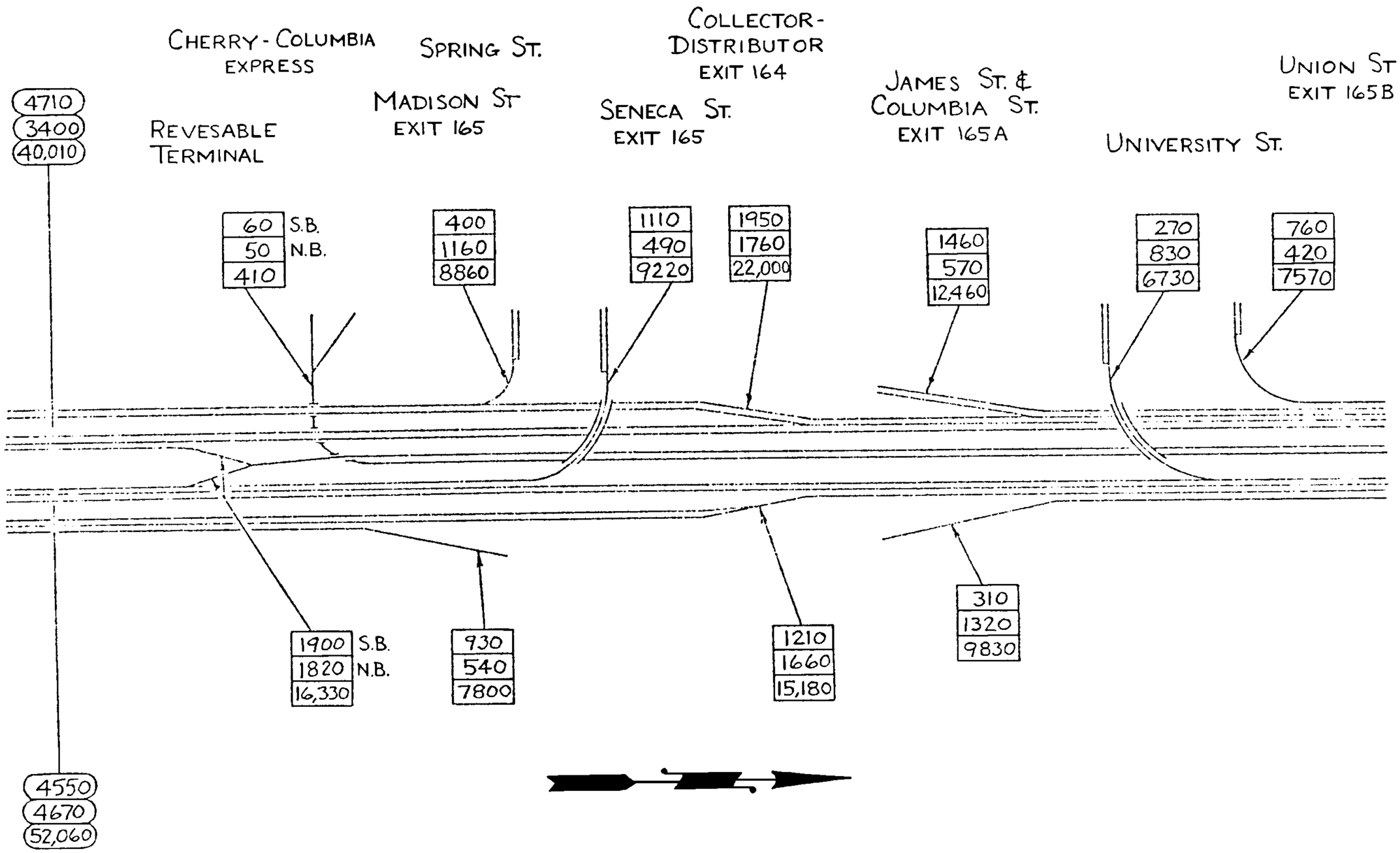

A.M.
P.M.
AWD

I-5
FLOW DIAGRAM
6 OF 14

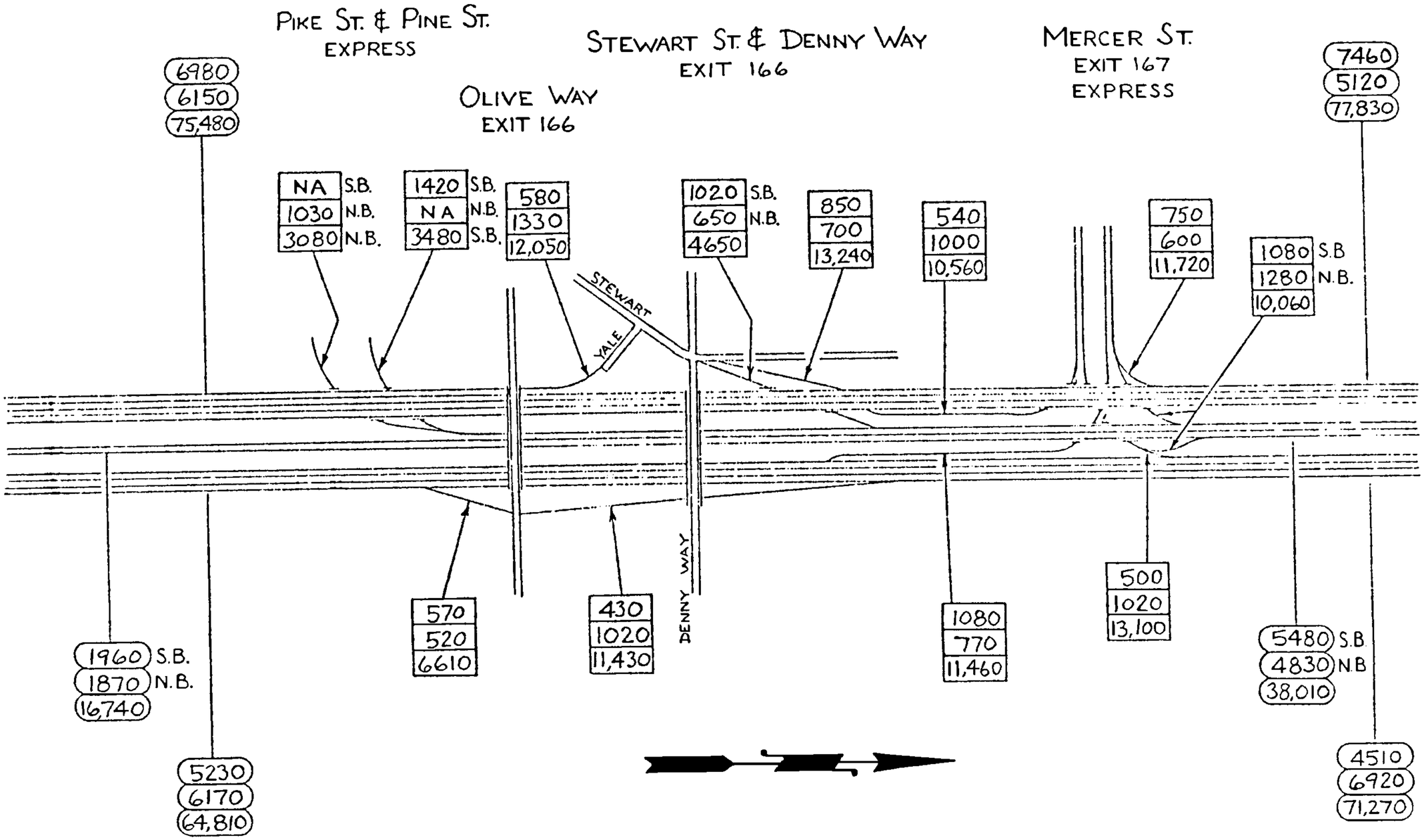

I-5
FLOW DIAGRAM
7 OF 14

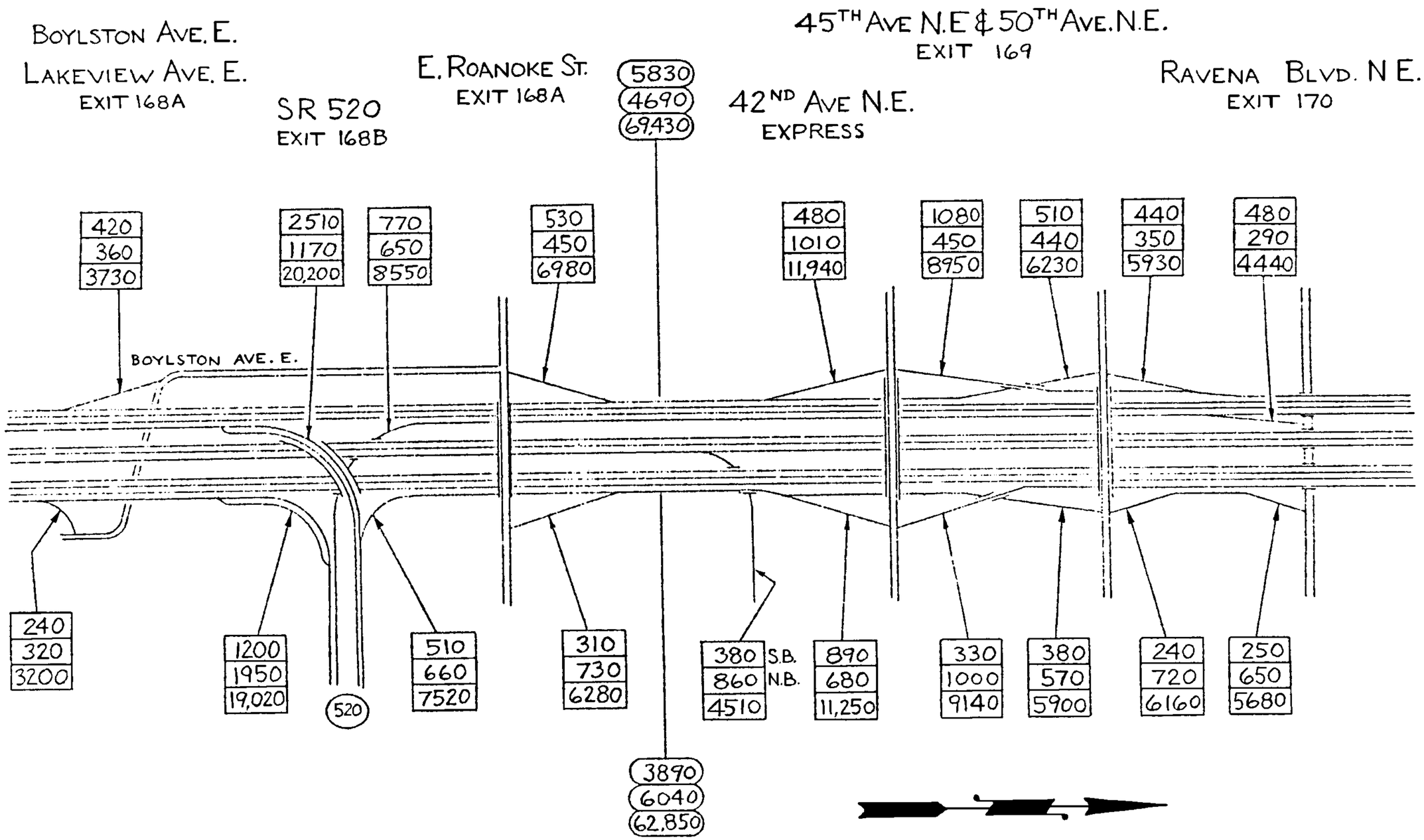

A.M.
P.M.
A.W.D.

I-5
FLOW DIAGRAM
8 OF 14

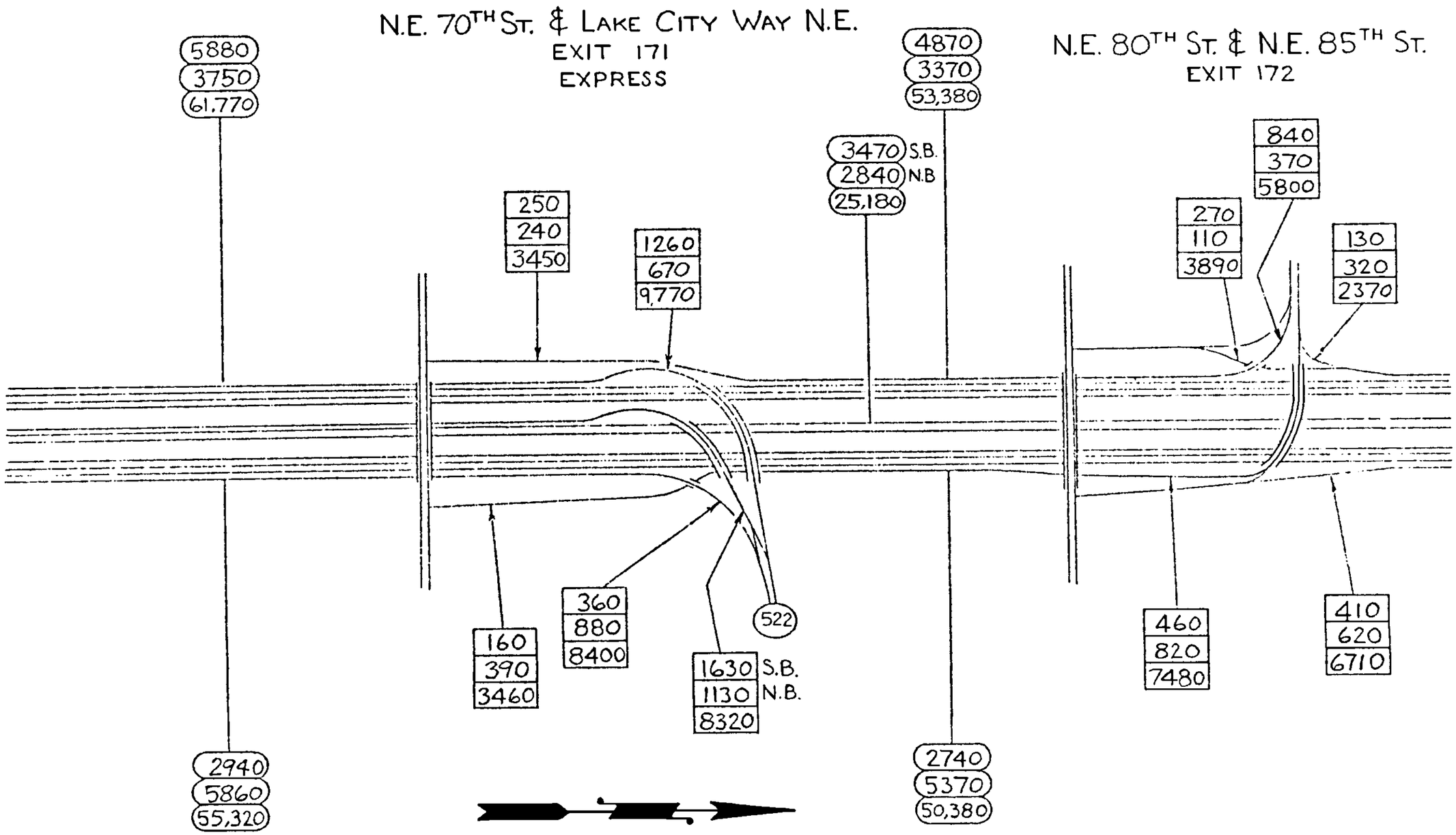

A.M.
P.M.
A.W.D.

I-5

FLOW DIAGRAM

9 OF 14

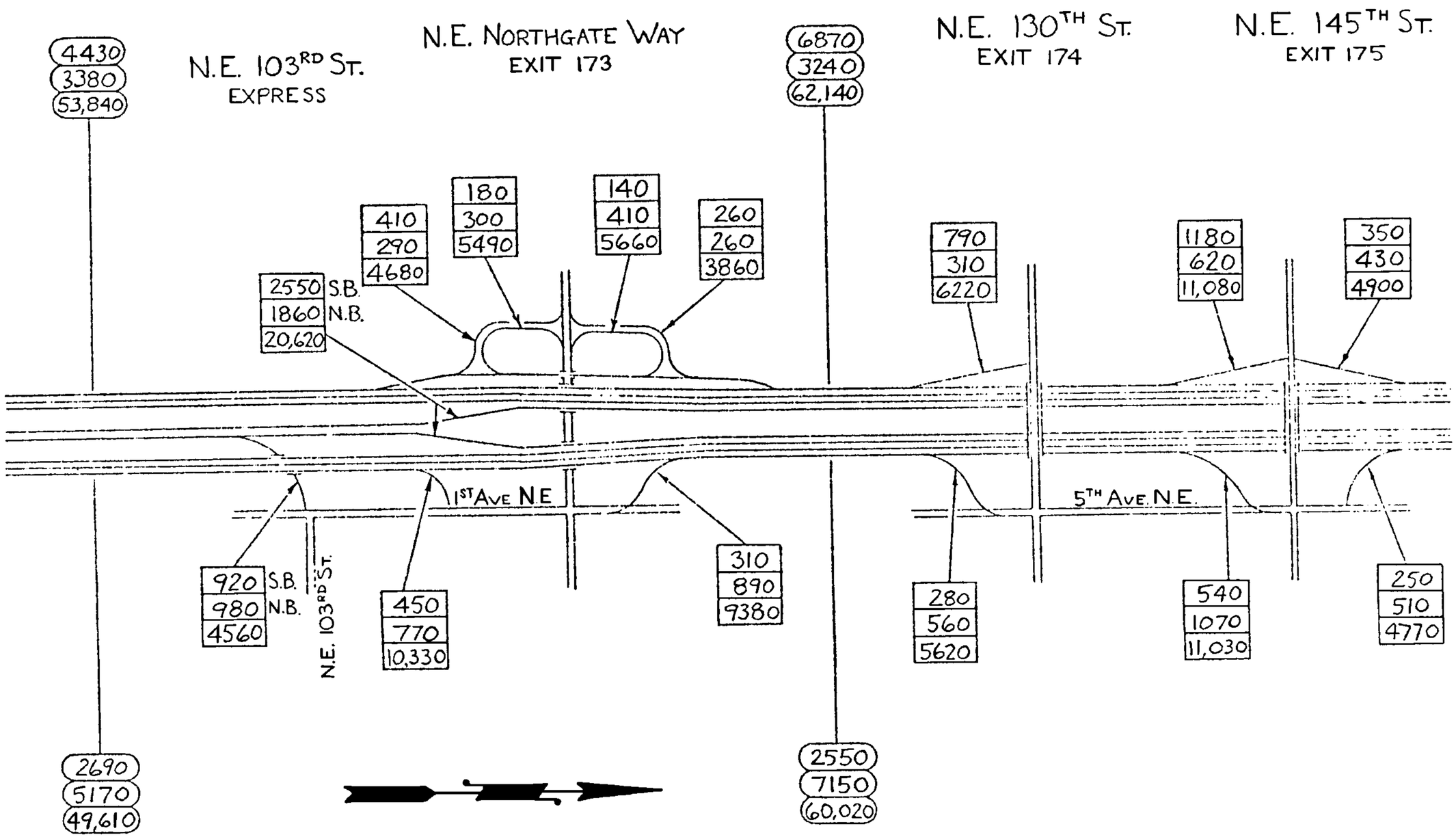

AM.
PM.
AWD.

I-5
FLOW DIAGRAM
10 OF 14

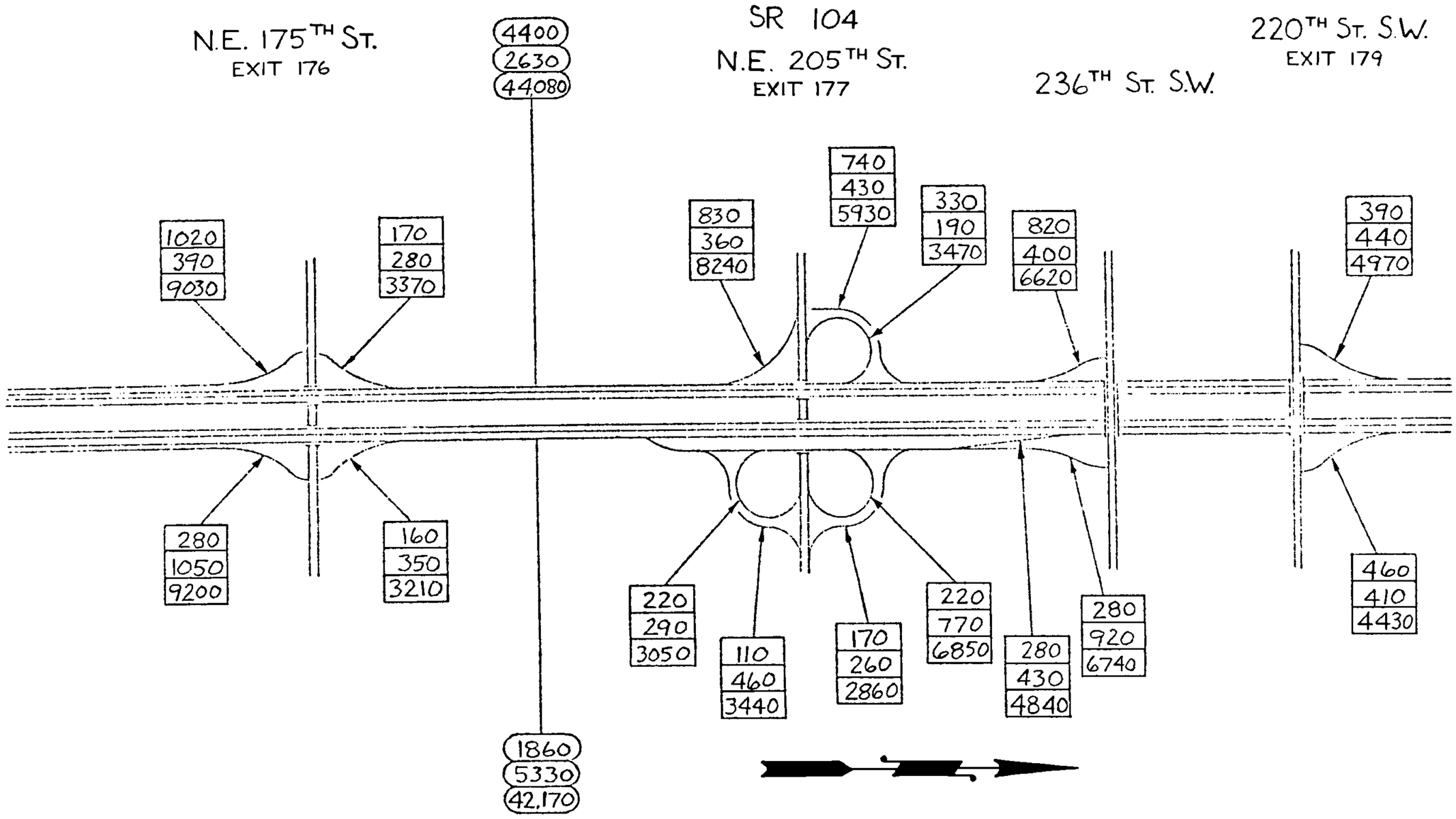

A.M.
P.M.
AWD.

I-5

FLOW DIAGRAM

11 OF 14

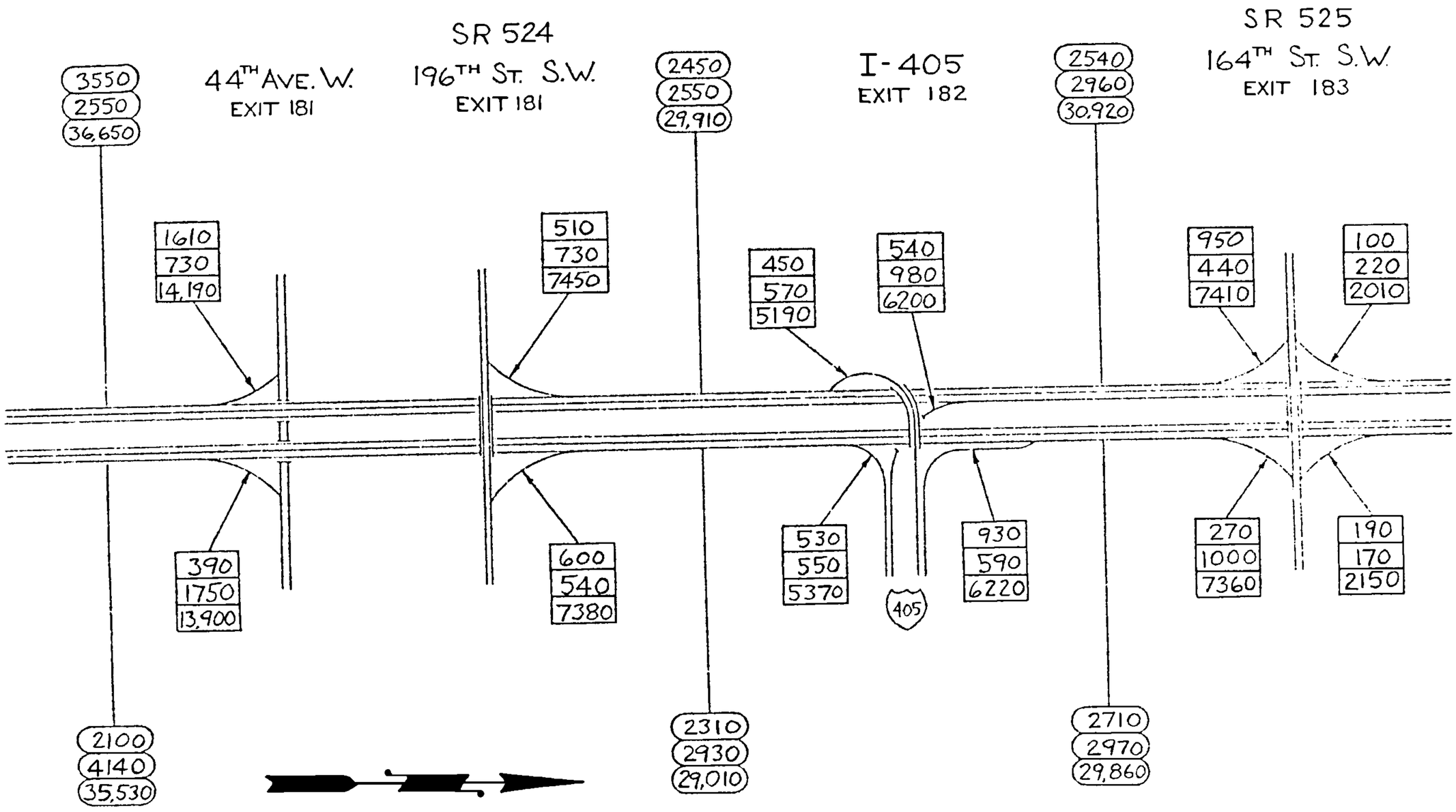

A.M.
P.M.
AWD.

I-5

FLOW DIAGRAM

S. BROADWAY INTECHANGE
EXIT 189

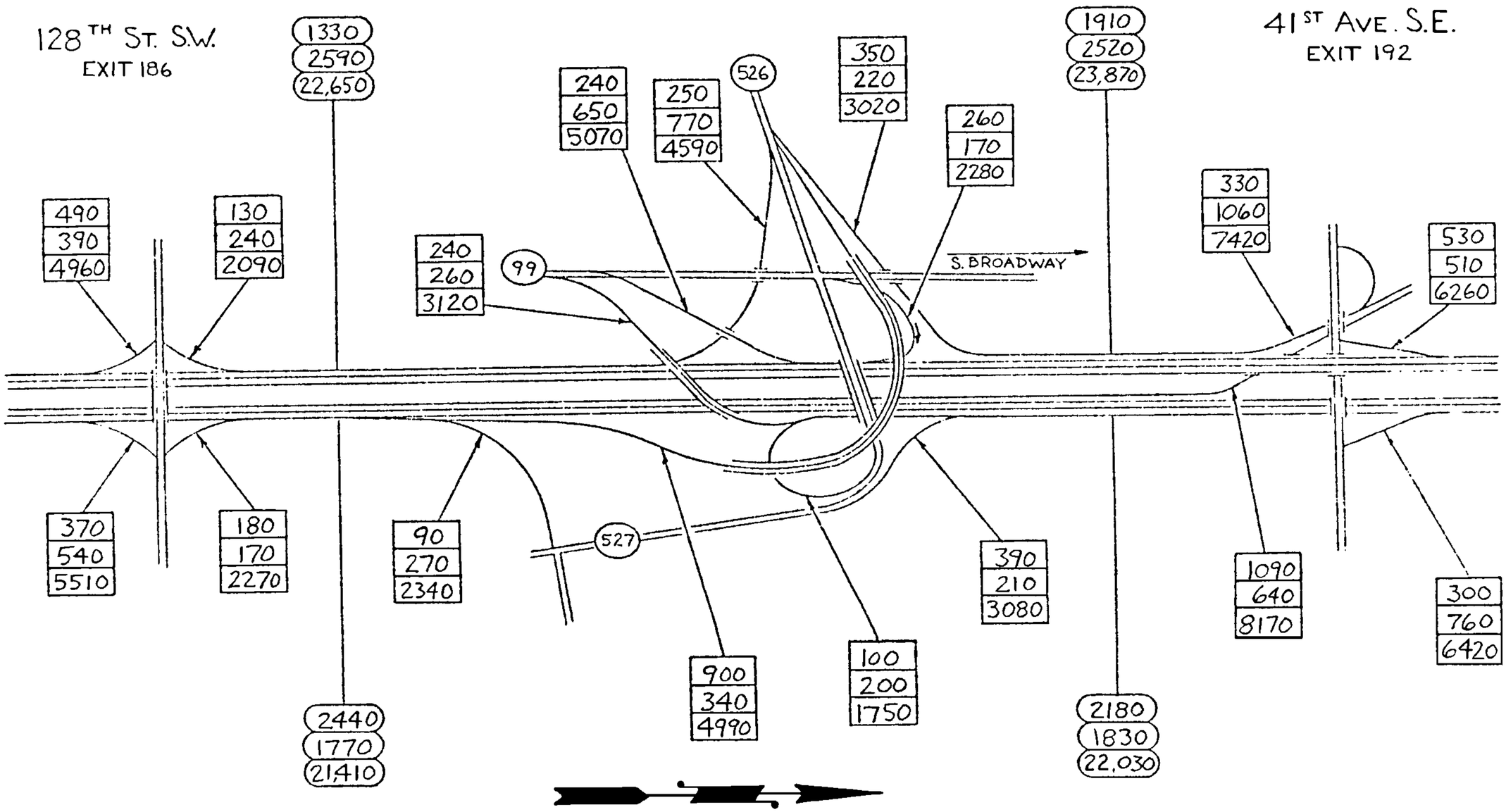

AM.
PM.
A.W.D.

I-5

FLOW DIAGRAM

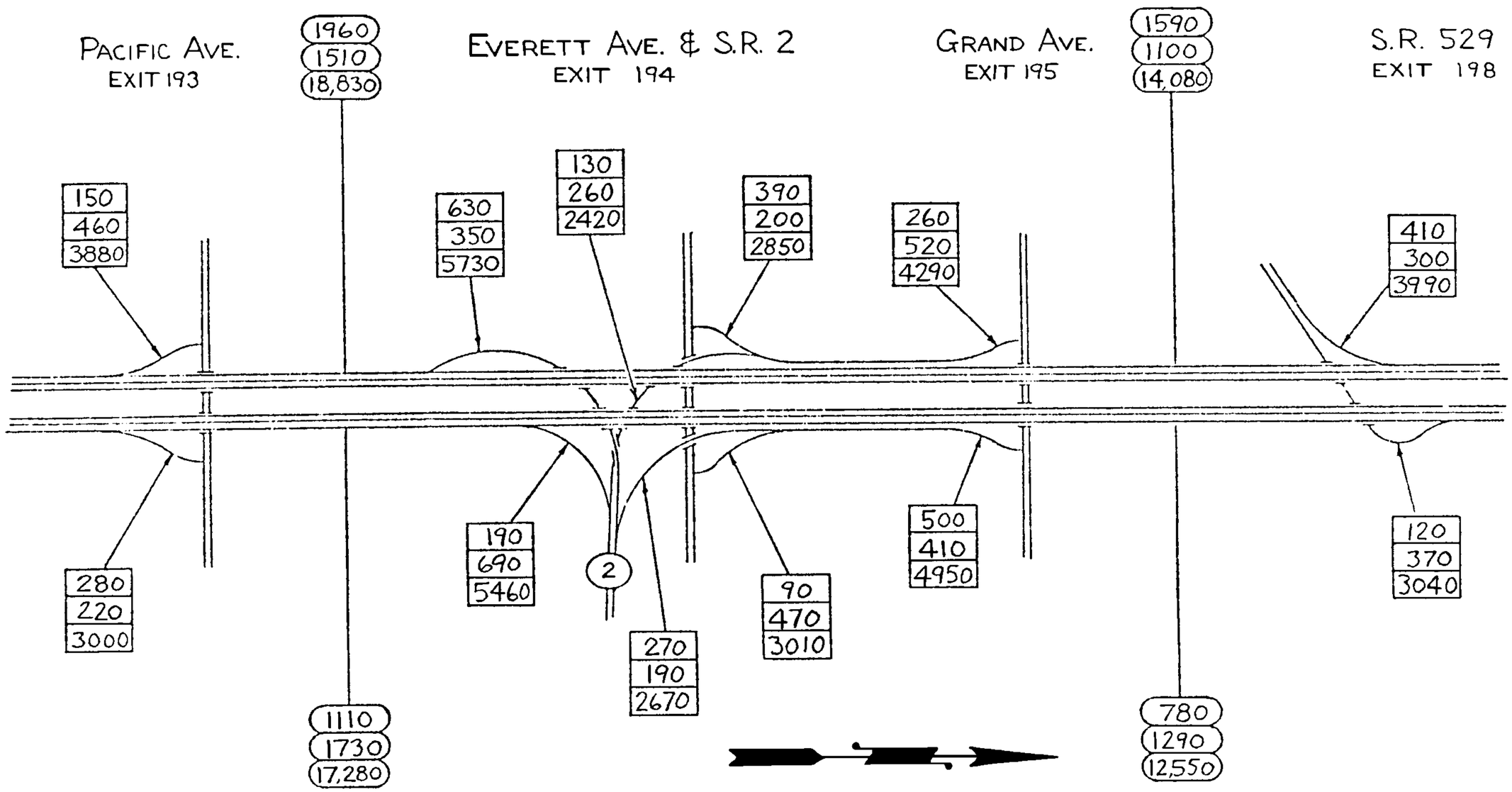

A.M.
P.M.
A.W.D.

I-5

FLOW DIAGRAM

14 OF 14

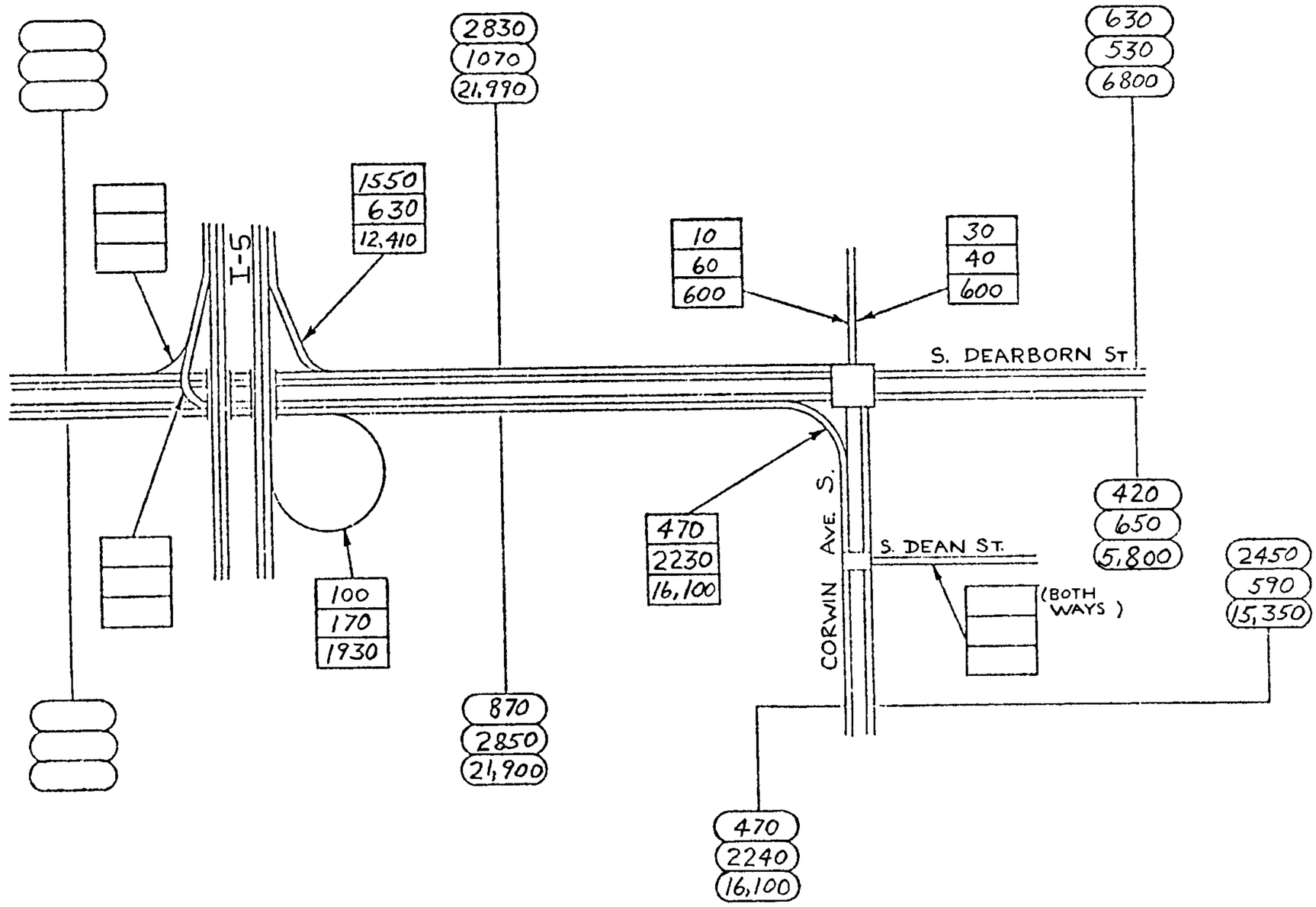

AM.
PM.
AWD.

I - 90 (TEMP)
FLOW DIAGRAM
1 OF 5

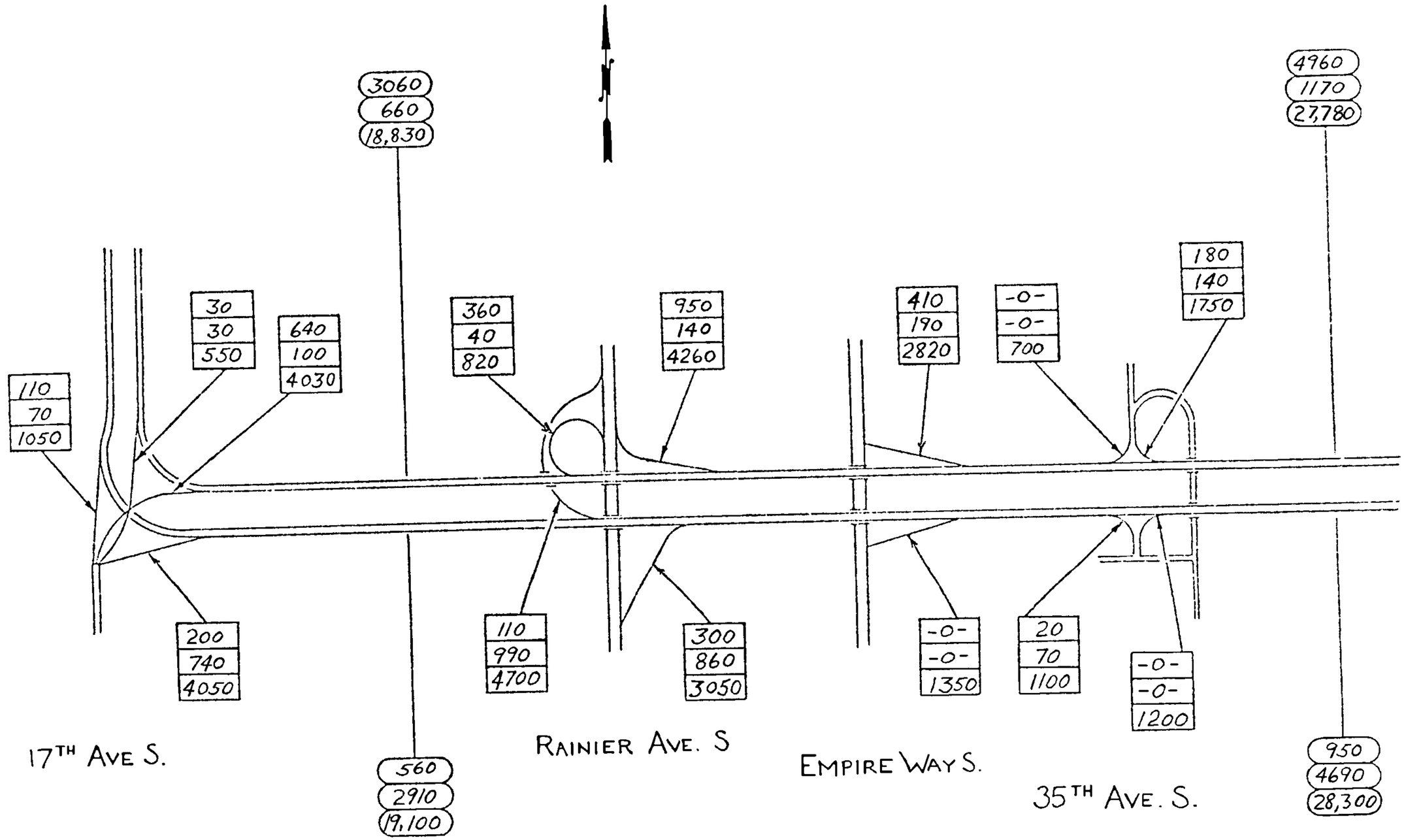

AM.
PM.
AWD.

I - 90
FLOW DIAGRAM
2 OF 5

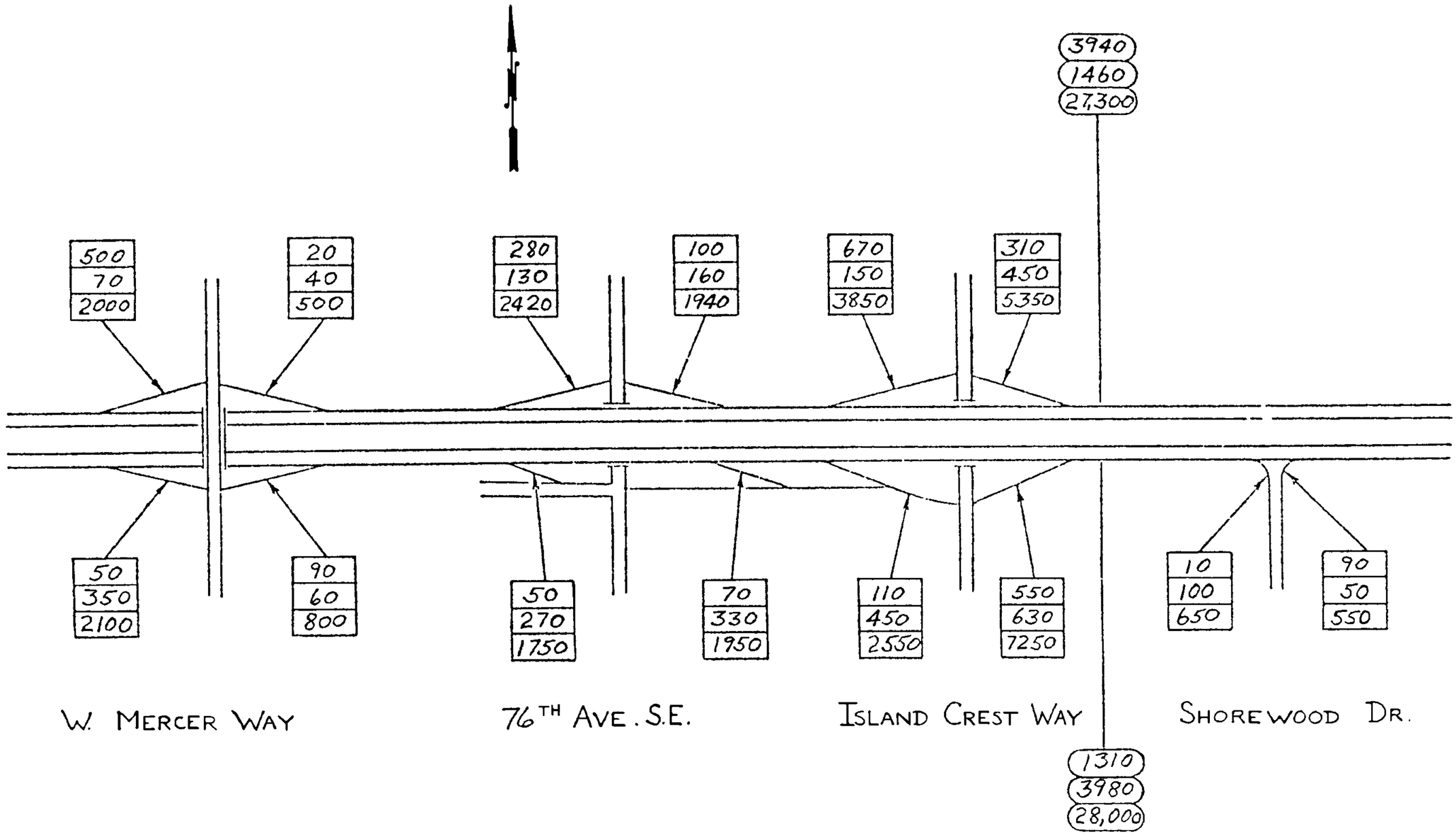

A.M.
P.M.
AWD.

I - 90
FLOW DIAGRAM
3 OF 5

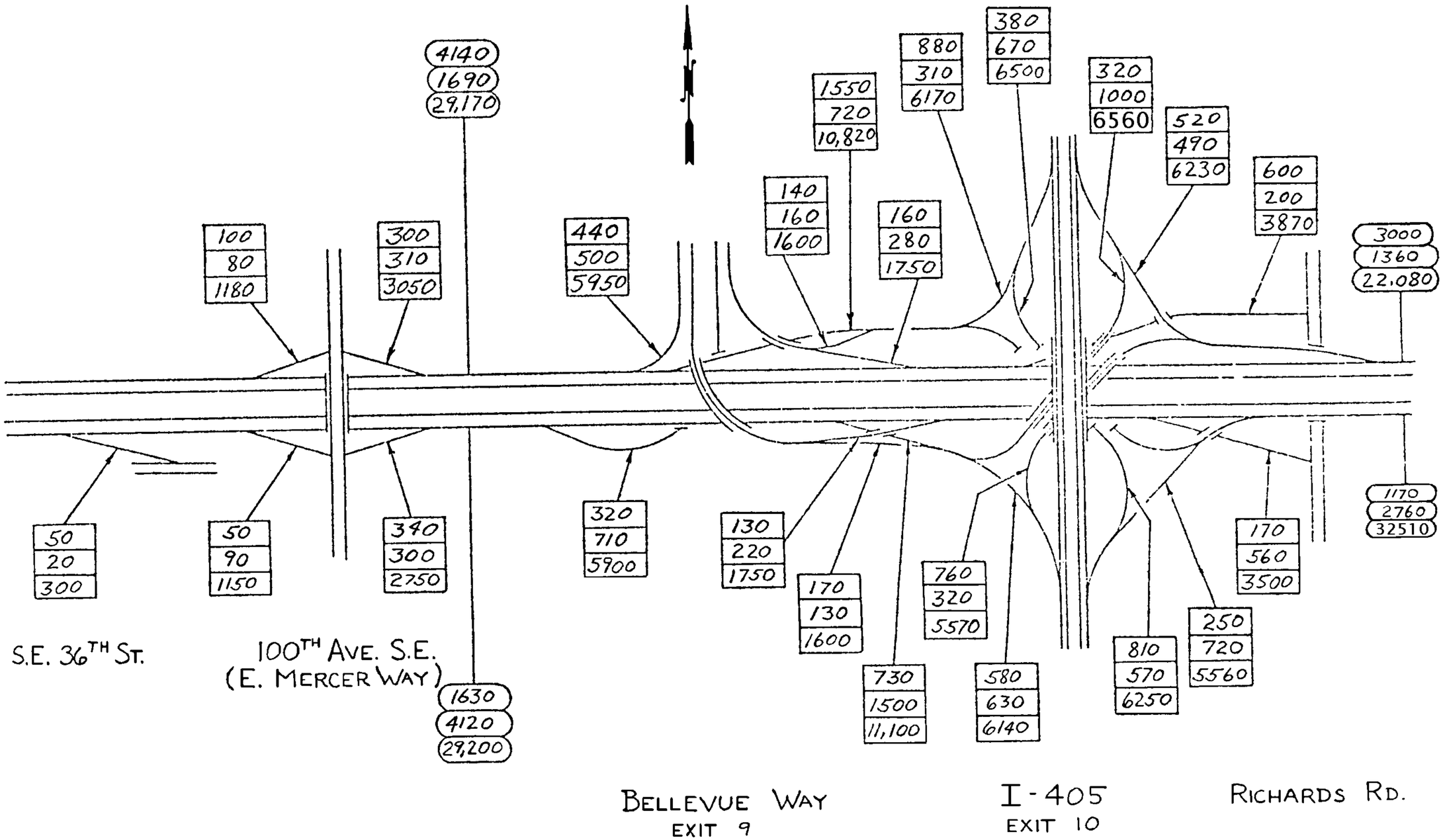

A.M.
P.M.
AWD.

I-90
FLOW DIAGRAM
4 OF 5

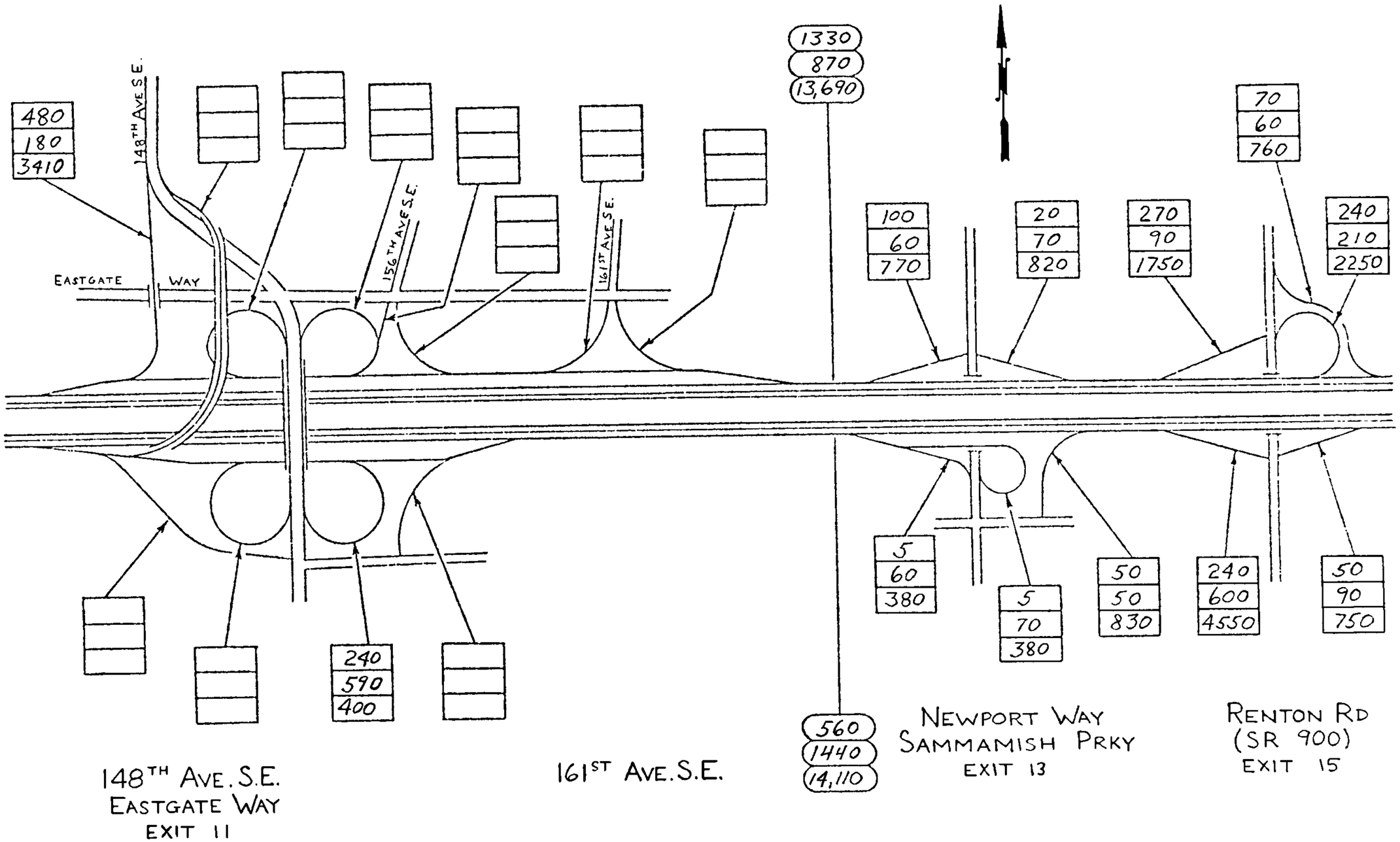

AM.
PM.
AWD.

I - 90

FLOW DIAGRAM

5 OF 5

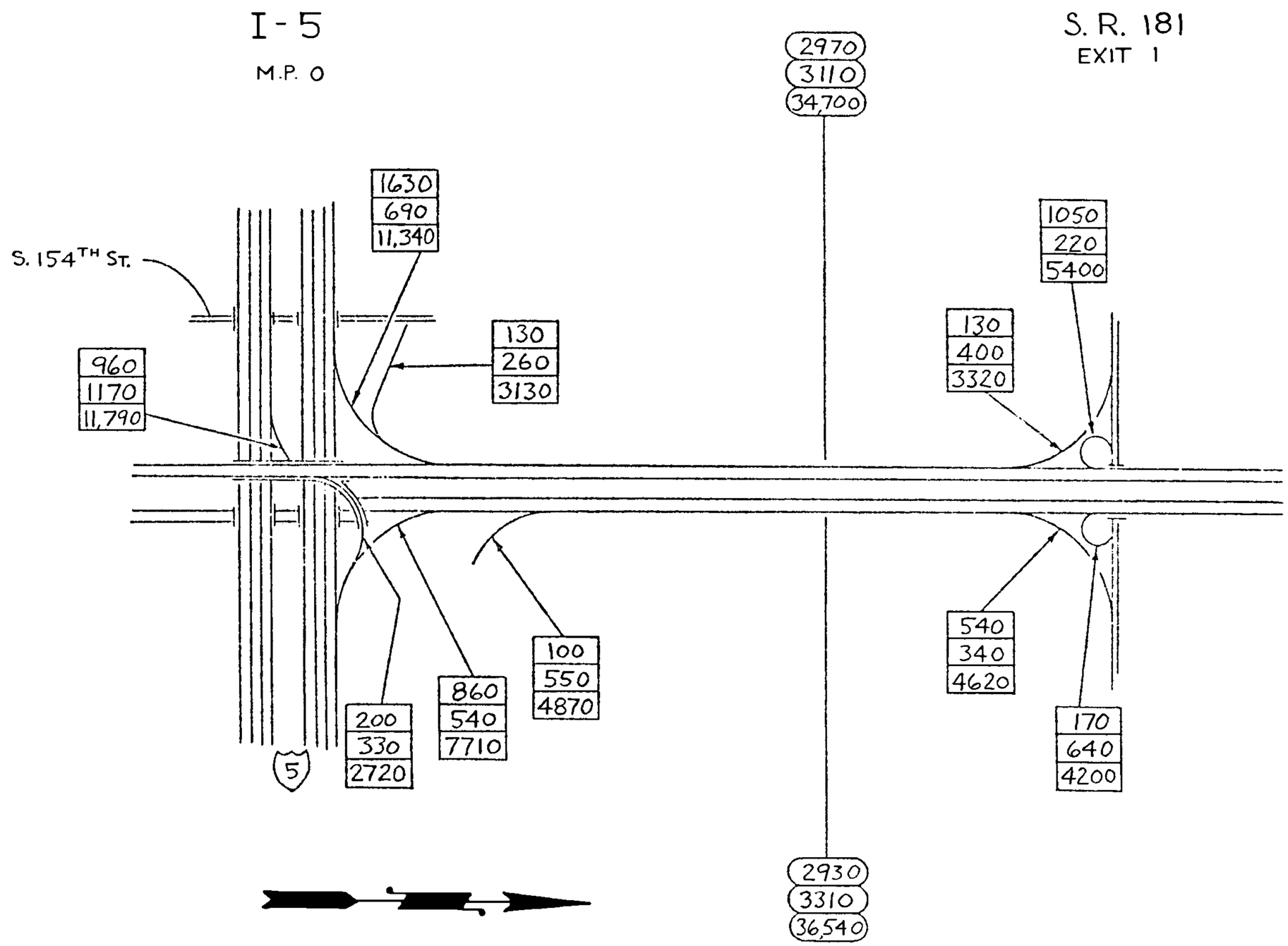

A.M.
P.M.
AWD.

I-405
FLOW DIAGRAM
1 OF 7

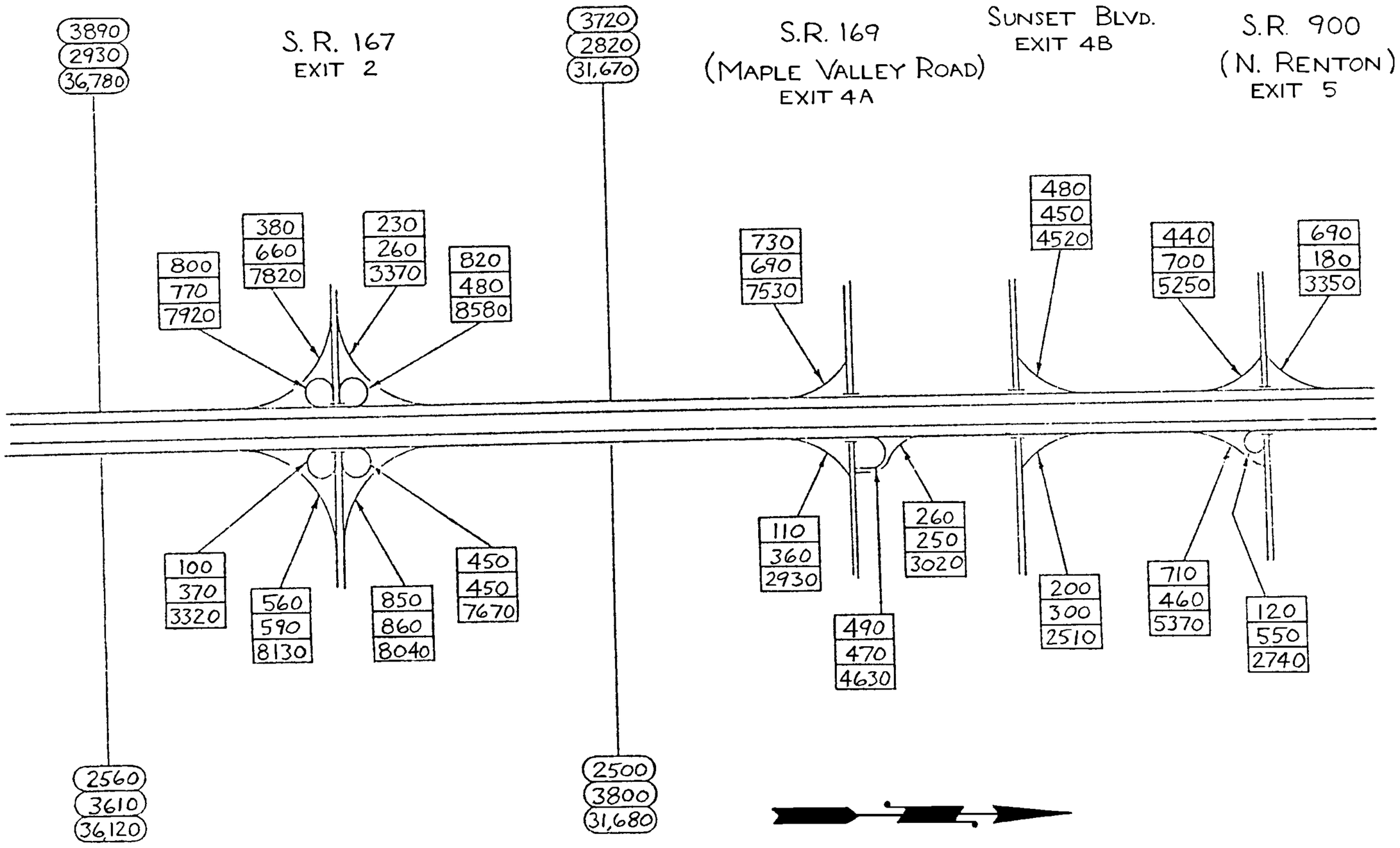

AM.
PM.
AWD.

I - 405
FLOW DIAGRAM
2 OF 7

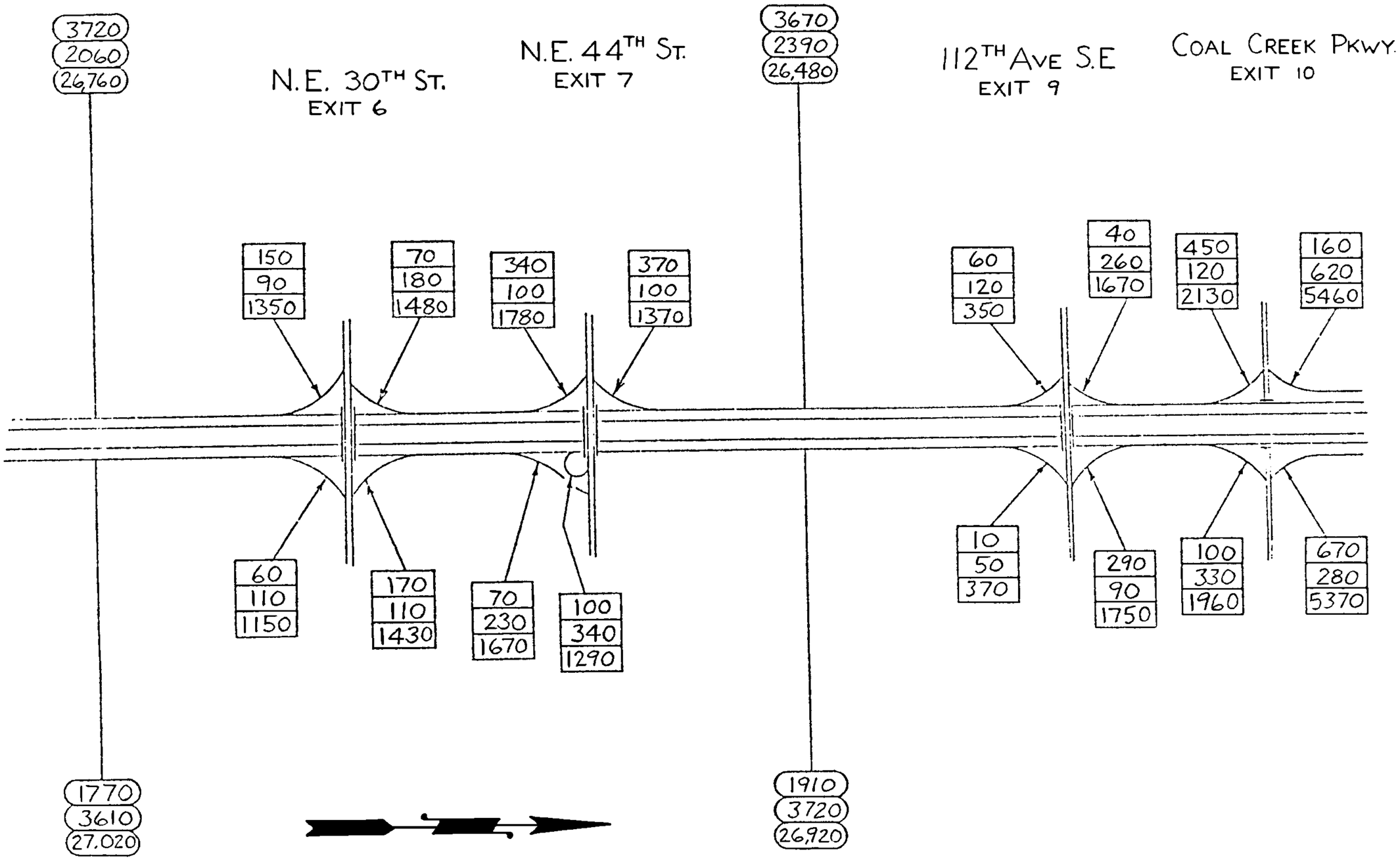

AM.
PM.
AWD.

I - 405
FLOW DIAGRAM
3 OF 7

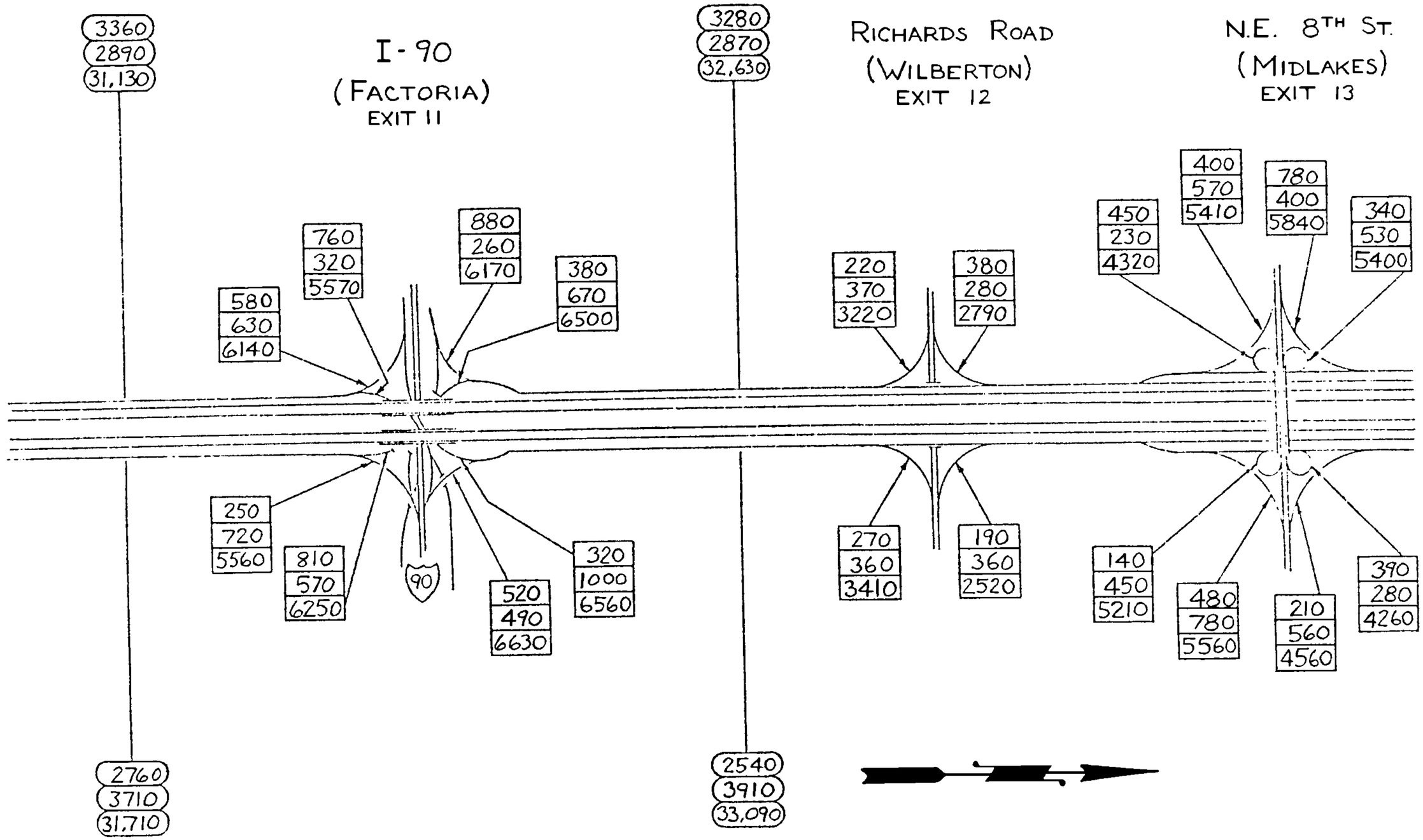

A.M.
P.M.
AWD.

I-405
FLOW DIAGRAM
4 OF 7

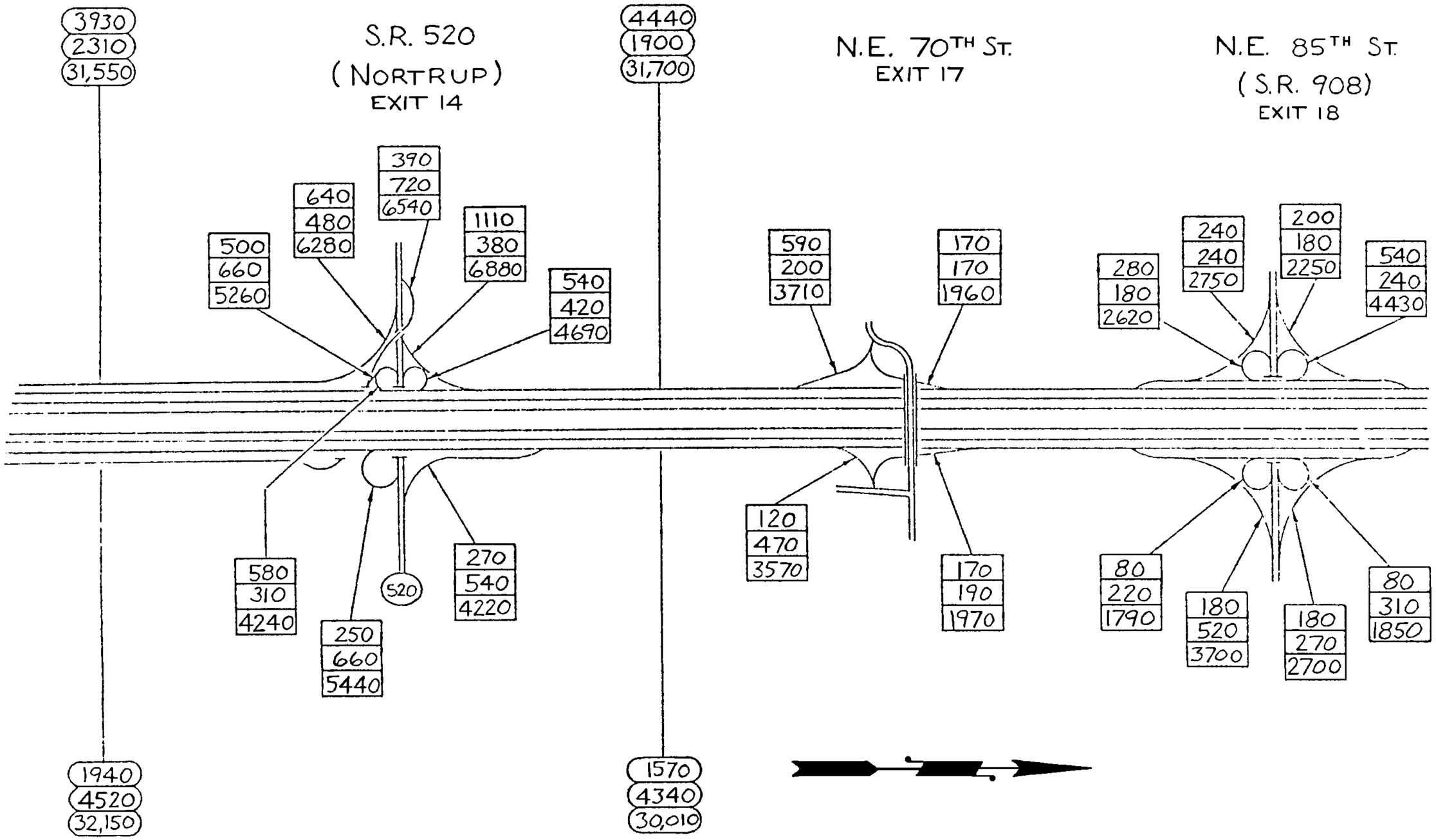

AM.
PM.
AWD.

I - 405
FLOW DIAGRAM
5 OF 7

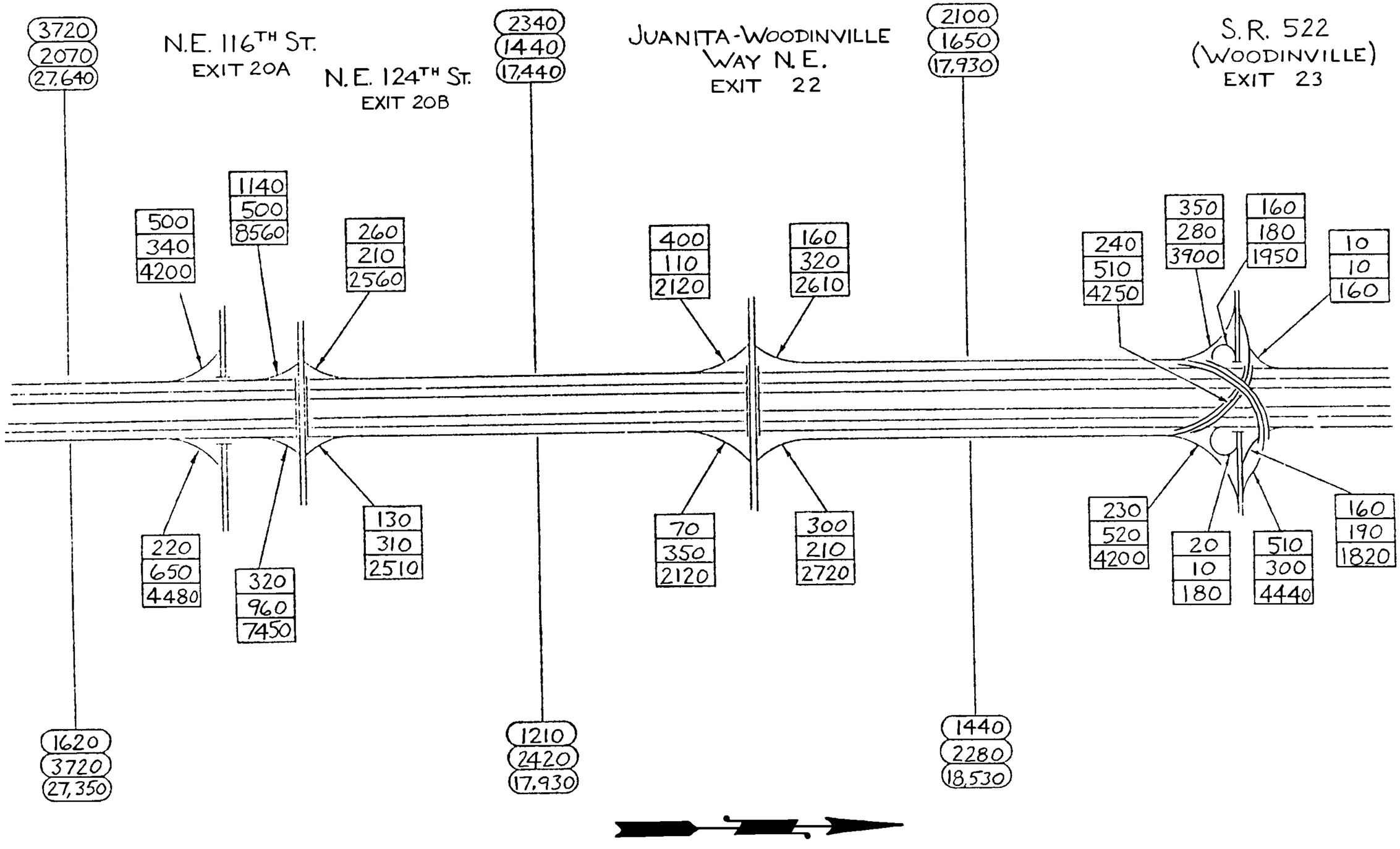

A.M.
P.M.
A.W.D.

I - 405
FLOW DIAGRAM
6 OF 7

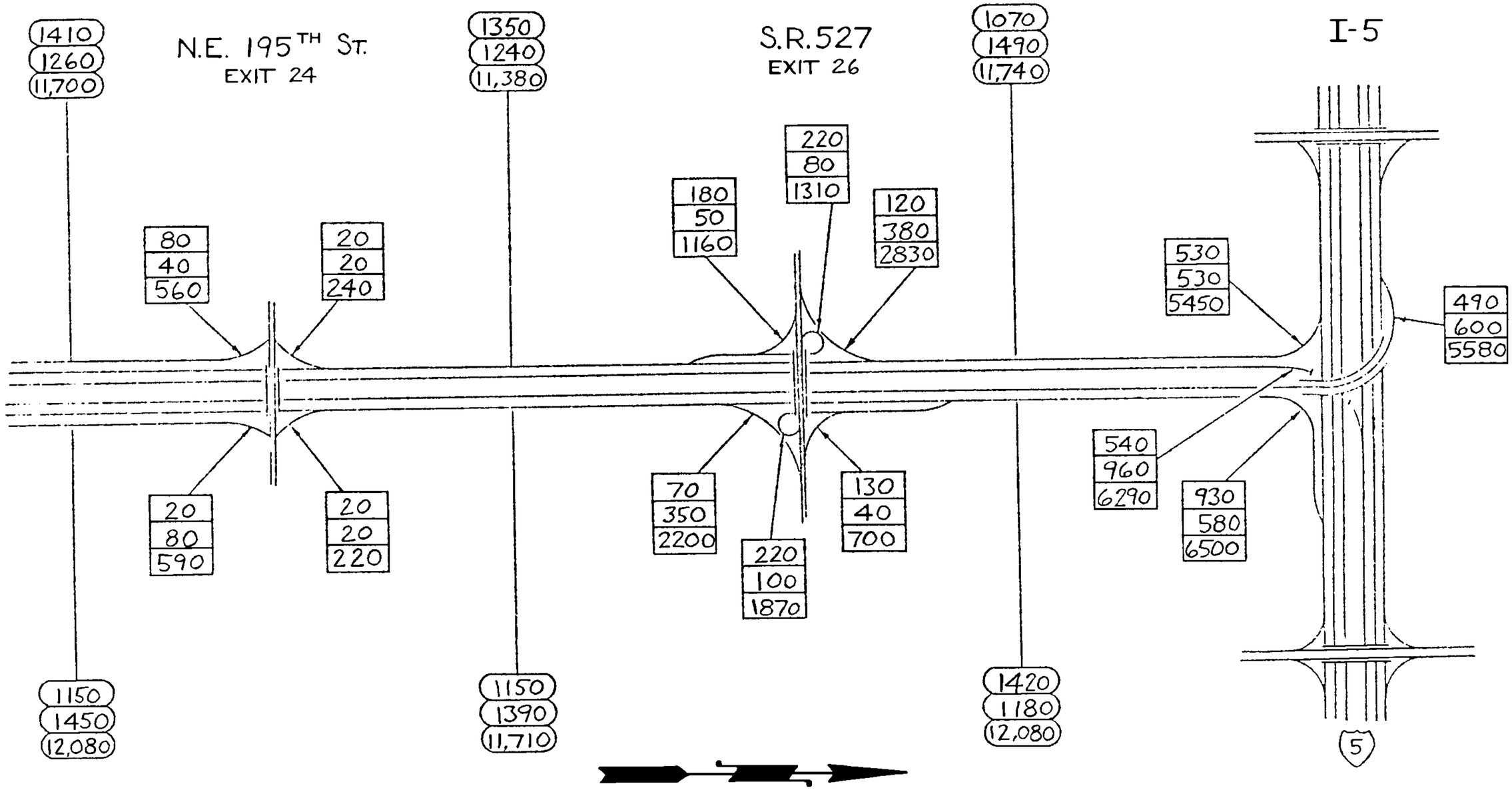

AM.
PM.
AWD.

I - 405
FLOW DIAGRAM
7 OF 7

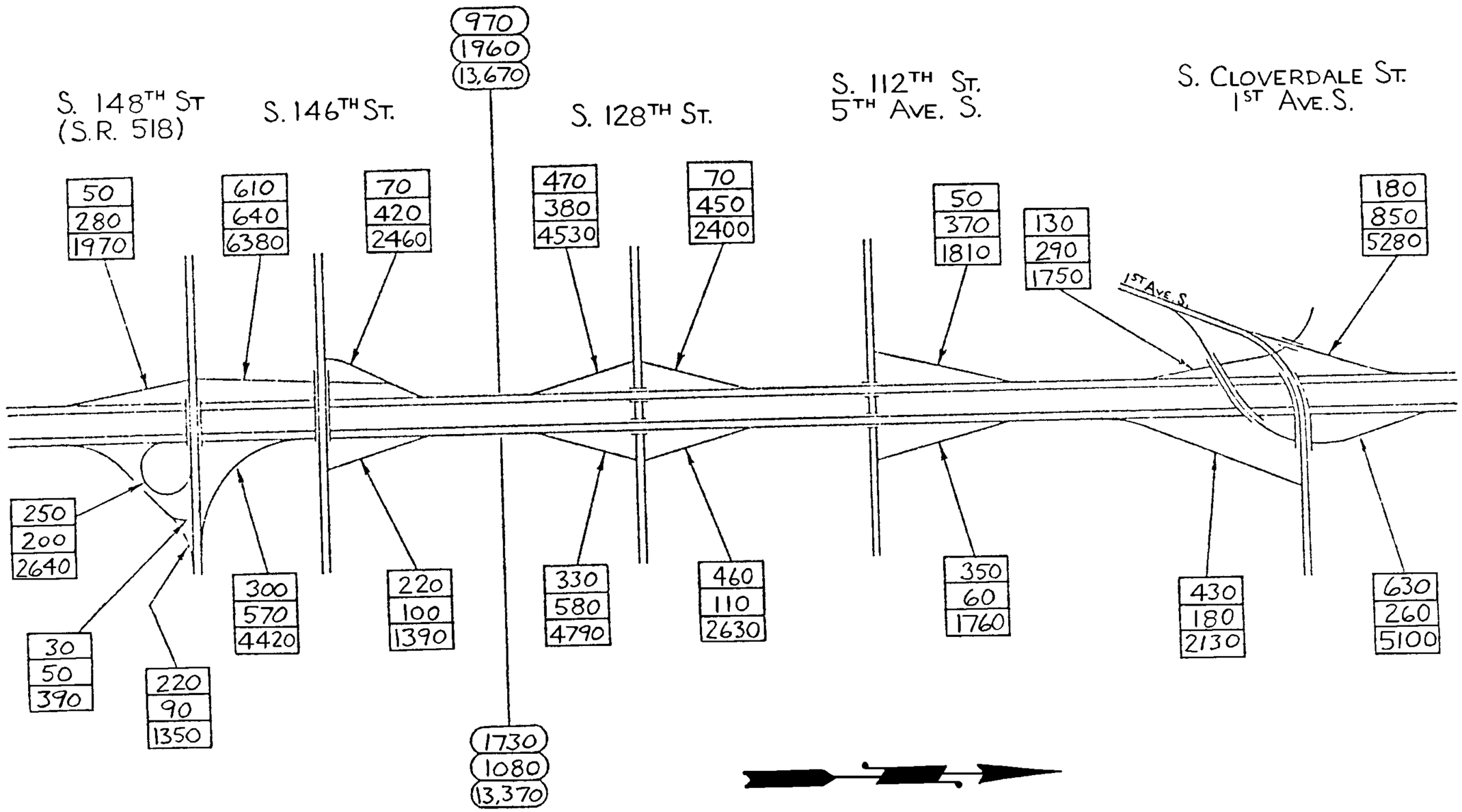

AM.
PM.
AWD.

SR 509
FLOW DIAGRAM
1 OF 1

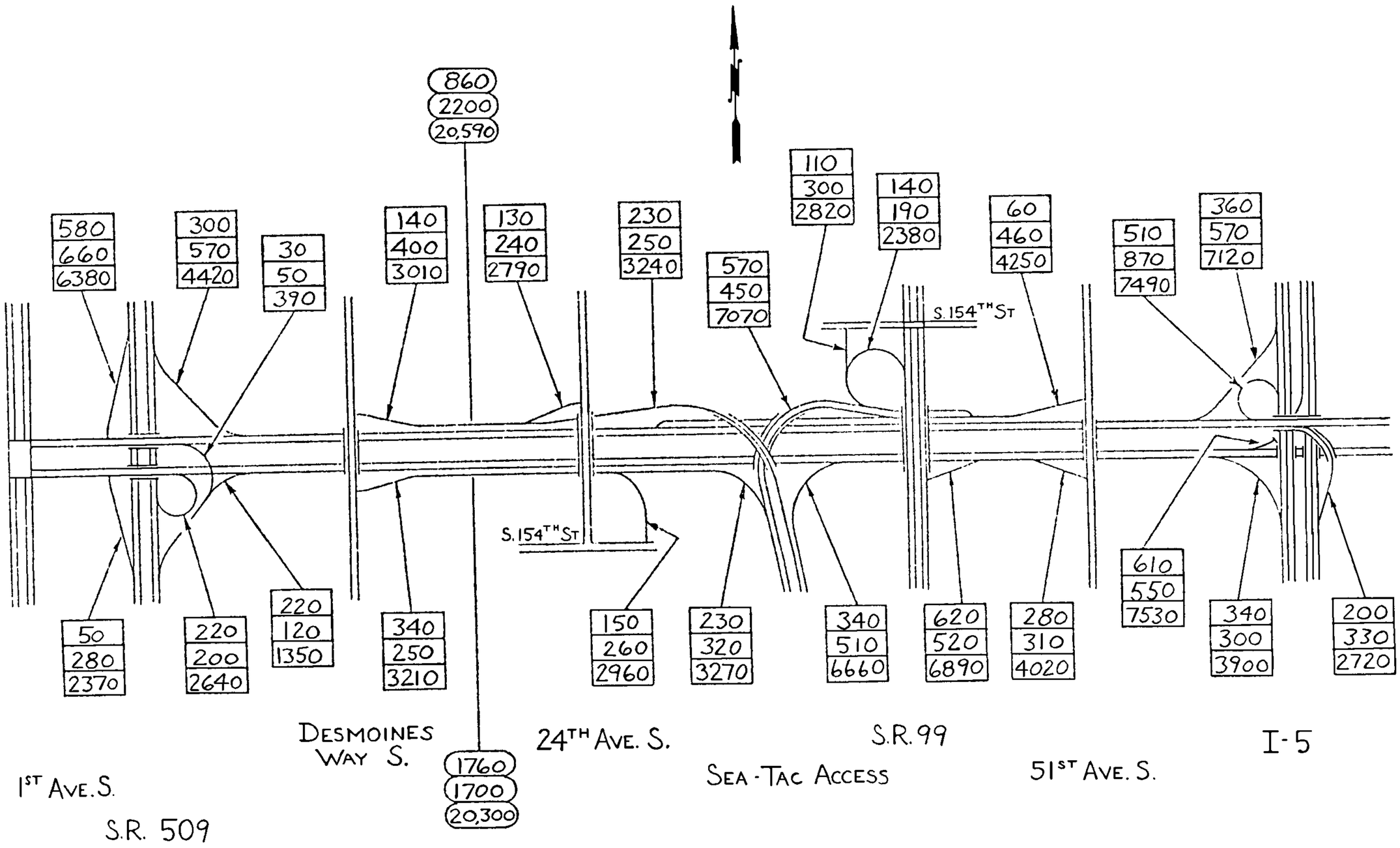

A.M.
P.M.
AWD.

SR 518

FLOW DIAGRAM

1 OF 1

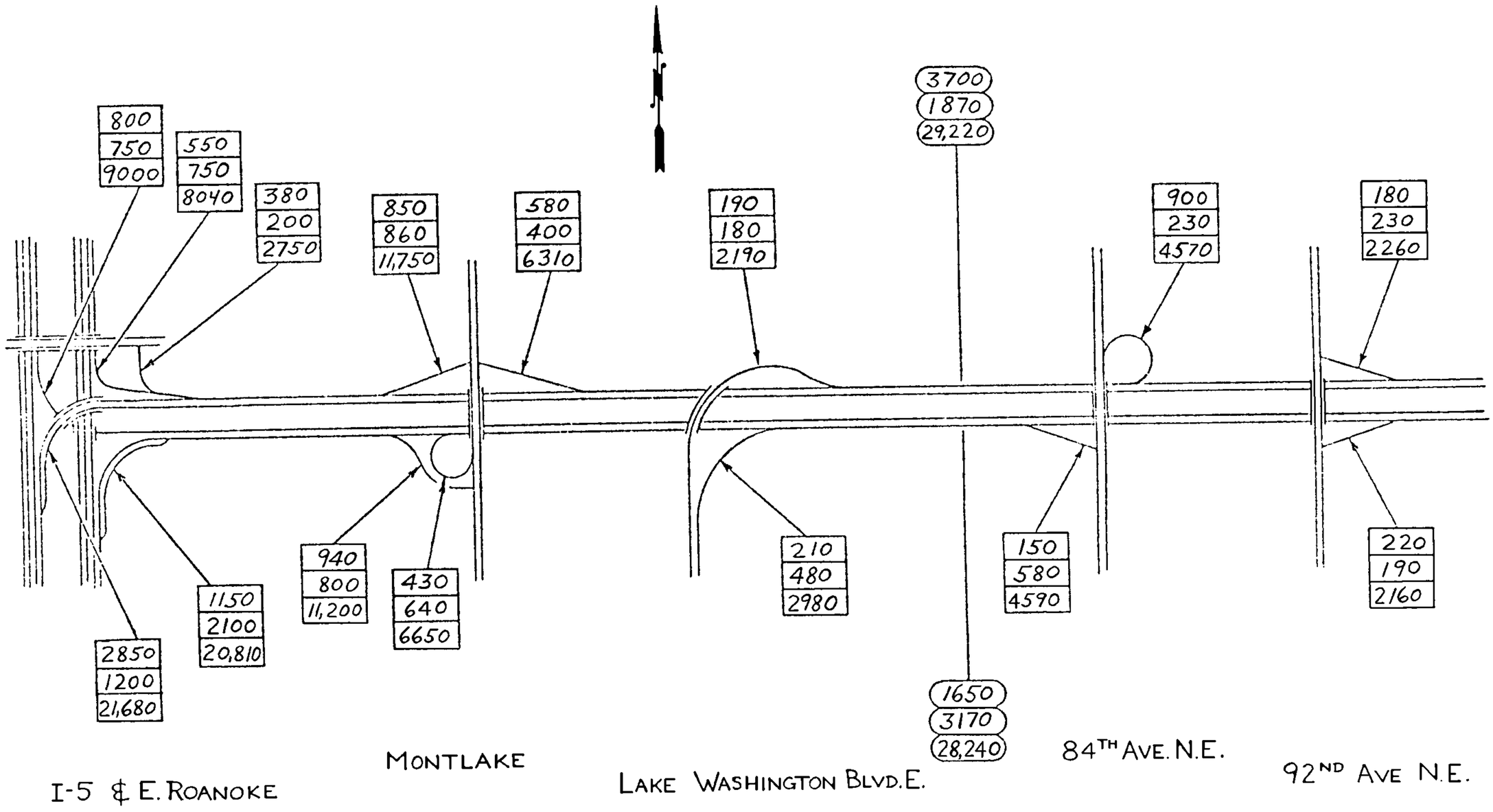

A.M.
P.M.
AWD.

SR 520
FLOW DIAGRAM
1 OF 2

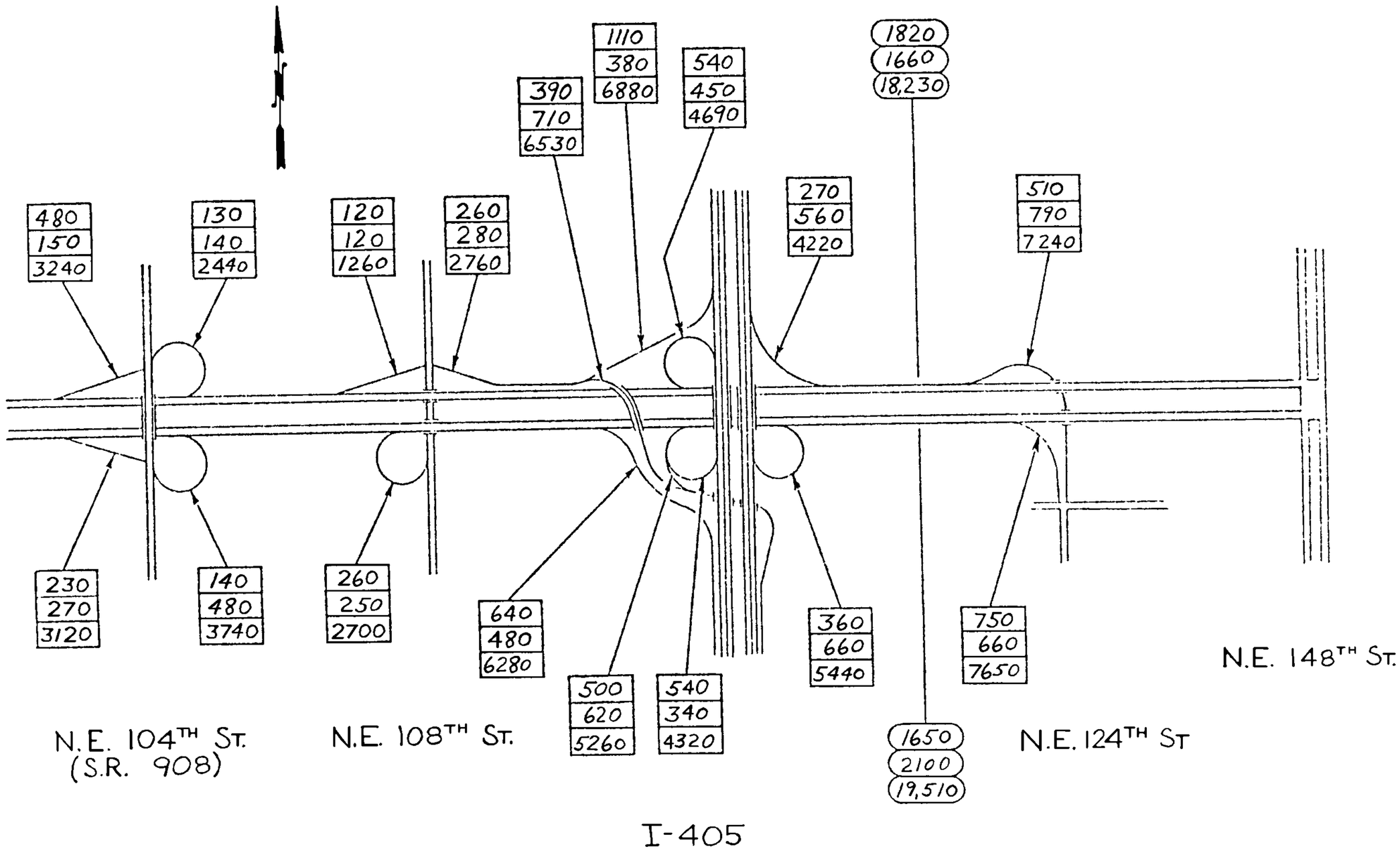

A.M.
P.M.
A.W.D.

SR 520
FLOW DIAGRAM
2 OF 2