Draft Access Hearing Process From Opportunity of Hearing to Access Hearing including Right of Way Plans and Real-estate Services

	Process A	B	C	D	E	F	G	H	I
Task Description which includes Hyperlinks	Notice of Opportunity Establish need for Hearing Wavier Process Possible? Contact the Access and Hearings unit for Wavier information Notice of Opportunity Design Manual Ch. 210, pg. 16-18 When access reports and hearings are not required RCW 47.52.134	Order of Hearing (Exhibit 1) Set Date, Time and Location of Hearing Arrange for Hearings Examiner from the Office of Administrative Hearing and Court Reporter Begin work on Access Report and Access Report Plan The Finding and Order folder holding all original hearing exhibits should be started Order of Hearing Design Manual Ch. 210, pg. 25 Access Procedure RCW 47.52.135	Access Report Access Report Plan (Phase 1 Plan) Access Report Region and HQ Review Access Report and Access Report Plan Phase 1 Plan Approval Access Report Phase 1 Plan Design Manual Ch. 210, pg. 25 Ch. 510, pg. 7 Access Procedure RCW 47.52.135	Access Report approved by Local Agencies (Phase 2 Plan) (Exhibit 4) Access Report Review Local Agencies Following Local Agencies Review of Access Report the Access Report Plan (Phase 1 Plan) becomes the Access Hearing Plan (Phase 2 Plan) (Exhibit 5) Prepare Letters to Legislators, Abutters and Pre-Hearing Packet for review Phase 2 Plan Design Manual Ch. 510, pg. 7 Access Report to Locals RCW 47.52.131	Pre Hearing Packet Access and Hearing unit Review Pre-Hearing Packet includes Hearing Exhibits Notice of Hearing (Exhibit 2) Access Hearing Plan (Exhibit 5) Hearing Transcript Hearing Presentation (Exhibit 6) Notice of Appearance (Exhibit 2) Prehearing Packet Design Manual Ch. 210, pg. 15-16 Notice of hearing WAC 468-54-040	Advertisement of Hearing to Legislators, Local Agencies and Tribes Advertisement of Hearing (Information Packet) To be mailed 2 weeks prior to mailings to Abutters Information Packet contains Cover Letter and Notice of Hearing Access Hearing Plan further information if needed Hearing Information to Abutters Design Manual Ch. 210, pg. 25-26,34 Local Public Hearing notice RCW 47.52.133	Mailings of Information Packets to Abutters at least 15 days before the hearing (Exhibit 2) Affidavit of service by Mailing (Exhibit 2) Region mails out the information Packets which contain Letter Notice of Hearing Access Hearing Plan Notice of Appearance (All in Exhibit 2) Affidavit of Mailing Design Manual Ch. 210, pg. 26,34 Local Public Hearing notice RCW 47.52.133	Limited Access Notice of Hearing must be published at least 15 days before the hearing Affidavit of Publication is needed with tear (Exhibit 3) Affidavit of Publication Design Manual Ch. 210, pg. 26,34 Local Public Hearing notice RCW 47.52.133	Hearing Title VI of Civil Rights Act forms ADA Compliance Sign in sheet, Speaker Cards if needed, Notice of Appearance forms Tables, Exhibits, Microphone, Chairs, and so on Order of Hearing Design Manual Ch. 210, pg. 25 Access Procedure RCW 47.52.135
Typical Timeframes	6 to 12 weeks Expect up to 2 weeks if the Wavier process is to be perused, and if the Wavier Process is chosen Expect 8 to 12 weeks	Expect up to 2 to 4 weeks, to determine hearing Date Time and Place	Expect up to 8 to 16 weeks to pull together needed information for the Access Report and Access Report plans	Expect up to 2 to 4 weeks for Review of Access Report by Region HQ and local Agencies Expect up to 2 to 4 weeks preparing the Pre-Hearing Packet, same time as Access Report review	Expect up to 2 weeks for the Pre hearing Packet review	Expect up to 2 days May take some time to put information together	Expect up to 2 days To put together with local News Paper, contact News Paper early and have Notice scheduled Sent to abutters at least 15 days before the hearing	Published at least 15 days before the hearing	Expect the hearing to take up to 3 hours

Access Hearing process "HQ, Region, Local Agencies Reviews, Access report, Access Report Plans, Hearing Plans, Pre-Hearing Packet = 5 to 7 months
*For Larger Projects this period could be much longer

Back to Chart

NOTICE OF OPPORTUNITY

LIMITED ACCESS PUBLIC HEARING

SR 522-Snohomish River Bridge to US 2 Vicinity

The Washington State Department of Transportation is planning improvements to State Route 522 from the Snohomish River Bridge in Snohomish County to US 2 in the City of Monroe (SR 522, MP 20.23 to MP 24.61). The improvements consist of expanding the existing roadway from two lanes to four lanes, reconstructing the SR 522/164th Street SE Interchange, and purchasing access control along 164th Street SE in the City of Monroe. The primary purpose for this project is to increase the safety and mobility of traffic in this area.

Revisions to the current access control limits are planned for the project.

Should any interested persons, whose property will incur changes in access control as a result of this project, want to discuss and exchange information concerning the proposed improvements and revisions to the access control, they may contact the Project Engineer, Hung Huynh, by calling (206) 440-4311. A Transportation Engineer will arrange to meet them at their convenience.

Owners of properties immediately adjacent to the project, whose properties will have changes to access control as a result of this project, may request a Public Hearing if they believe a hearing is necessary. Those property owners may request a hearing by writing to the Project Engineer, Hung Huynh, P.E., at Washington State Department of Transportation, 15700 Dayton Ave. N., NB82-117, P.O. Box 330310, Seattle, WA 98133-9710. The request must be postmarked no later than February 28, 2013. In the event that a hearing is required, notification of a hearing date will be furnished and a separate Notice of Public Hearing will be published in ample time for affected parties to arrange to attend.

Regardless of whether a hearing is held, all persons whose properties are affected by this project may inspect maps, drawings, and other pertinent information concerning the proposed revisions to access control by arranging to meet with the Project Engineer. To arrange a time to review the project information, please call Hung Huynh at (206) 440-4311.

This Notice is in agreement with and pursuant to RCW 47.52 and the Federal-Aid Highway Act (Title 23 U.S.C. & 101 et seq., 128) amendments thereto.

Washington State
Department of Transportation

Back to Chart

WAIVER OF HEARING

The Washington State Department of Transportation (WSDOT) has tentatively approved a plan for the revision to the existing limited access facility on SR ____ in the _____ vicinity. This section of SR _____ abuts upon a tract of land situated in (City/County), which is shown as Parcel No. x-xxxxx, on sheets xx through xx of xx sheets of the revised combined right of way and limited access plan entitled; SR ___, (plan sheet title). The plan will be approved by securing waivers of hearing as required by the provisions of RCW 47.52.134.

The WSDOT has explained to _____, for the owner(s) of this parcel, the details of the proposed project, the access plan for the limited access facility, and his rights to a hearing pursuant to RCW 47.52.133.

It is a benefit to the public to have the limited access plan become final without the time necessitated for a hearing. The owner of this parcel has no objections to the adoption of the combined limited access and right of way revision without a hearing as provided for in RCW 47.52.134.

Having had the project and plan explained, the owner(s) of this parcel waives any rights to have a formal hearing pursuant to RCW 47.52.134 and consents to the revisions to the limited access facility.

_____
Owner

_____

Dated the _____ day of _____, 1996

Witnessed by

_____
(Title) WSDOT

Back to Chart

ORDER OF HEARING

THE WASHINGTON STATE DEPARTMENT OF TRANSPORTATION proposes the replacement and changes in the alignment of the SR 99 Alaskan Way Viaduct on the following section of SR 99:

"SR 99 - Alaskan Way Viaduct Replacement Program, City of Seattle, SR 99 Sta.178+00 to Sta.309+00.

A public corridor hearing to determine the desirability of the proposed plan is hereby set for the 22th day of April, 2010.

_____
Pasco Bakotich III, P. E.
State Design Engineer

_____, 2010

Back to Chart

Mill Plain Interchange to NE 18th Street Project

Access Hearing Report

January 2012



Prepared by:

Washington State Department of Transportation

11018 NE 51st Circle, Vancouver, Washington 98661

Washington State Department of Transportation

Contact Access & Hearings for Access Report Example

LeRoy Patterson 360-705-7266

Back to Chart

In re:

COLUMBIA RIVER CROSSING

Limited Access Hearing

VERBATIM TRANSCRIPT

OF

PROCEEDINGS

DATE OF HEARING: July 28, 2011

TIME: 6:30 p.m.

PLACE: 11018 NE 51st Circle, Room CR 102
Vancouver, Washington

TANYA L. McCREARY

Archer Associates, Inc.
PO Box 1118
Vancouver, WA 98666-1118
(360) 260-8784

Back to Chart

BE IT REMEMBERED that on the 28th day of July, 2011 the above-entitled matter came on for hearing before Administrative Law Judge Gina Hale at 11018 NE 51st Circle, Room CR 102, Vancouver, Washington.

* * * * *

P R O C E E D I N G S

MR. LILES: Good evening, ladies and gentlemen. My name is Casey Liles. I'm the highway engineering manager for the Columbia River Crossing Project.

Just a few housekeeping items before we begin. Please make sure you sign in at the sign-in table if you haven't had a chance to do so. In case of a fire, earthquake or other emergency, please follow the emergency exit signs to the nearest exit. In this case we ask that you go out the front doors. If those are locked there are three exits in this room as well. The restrooms are located in the lobby near the elevators.

To keep the proceedings as orderly as possible we ask that you hold any questions you might have until the end of the presentation during our comment session. Also, please turn off or silence your cell phone for the duration of the hearing. If you cannot attend the entire hearing tonight or do not wish to provide verbal testimony, you may fill out and turn in your written

Back to Chart

Columbia River CROSSING

A long-term, comprehensive solution

Casey Liles, P.E.
CRC Highway Engineering Manager

Aaron Myton, P.E.
CRC Highway Engineering

David Harjo
WA Real Estate Services Manager

Limited Access Hearing

July 28, 2011





Oregon Department of Transportation

Washington State Department of Transportation

Federal Transit Administration • Federal Highway Administration
City of Vancouver • City of Portland • SW Washington Regional Transportation Council • Metro • C-TRAN • TriMet

Back to Chart

Call to Order

- **Tonight's limited access hearing:**
  - Columbia River Crossing Project
  - Hearing is pursuant to Revised Code of Washington (RCW) 47.52 and Washington Administrative Code (WAC) 468-54

Back to Chart

Access Hearing Format and Agenda

- Introductions
- Hearing guidelines/ legal requirements
- Introduction of exhibits
- Project description and limited access
- Access plan presentation
- Real estate services presentation
- Public comments
- Hearing summary
- Closing remarks

Back to Chart

BEFORE THE SECRETARY OF THE WASHINGTON STATE DEPARTMENT OF TRANSPORTATION

AFFIDAVIT OF SERVICE BY MAILING

RE: SR 522/Snohomish River Bridge to US 2 Vicinity Project Limited Access Control Hearing

I, Keith Sterling, being first duly sworn on oath, depose and say:

That I am and at all times herein mentioned have been a citizen of the United State of America; over the age of twenty-one years, and in no way interested in the above entitled hearing, and competent to be witness therein; that on the 24th of January, 2013, I served a copy of the Limited Access Hearing Notice of Opportunity, revised Right of Way Plans, and a personalized letter upon the parties hereinafter mentioned by depositing in the United States Post Office in Seattle, Washington, a true and correct copy thereof, securely wrapped and with sufficient postage thereon, all fully prepaid and plainly addressed, to all parties listed in Exhibit A attached hereto, the addresses thereon being the last known post office addresses of said parties herein.

SIGNED AND DATED THIS January 24, 2013

Keith Sterling
(Signature)

State of Washington)
) ss
County of King)

Subscribed and sworn to before me this 24th of January, 2013.

Barbara S Bulzomi
Notary Public in and for the State of Washington
Residing at Seattle WA
My Commission expires 10/20/14

BARBARA S. BULZOMI
COMMISSION EXPIRES
NOTARY
PUBLIC
OCT. 20, 2014
STATE OF WASHINGTON

Back to Chart

Affidavit of Publication

STATE OF WASHINGTON,
COUNTY OF SNOHOMISH } S.S.

NOTICE OF OPPORTUNITY
LIMITED ACCESS PUBLIC HEARING
SR 522-Snohomish River Bridge to US 2 Vicinity

The Washington State Department of Transportation is planning improvements to State Route 522 from the Snohomish River Bridge in Snohomish County to US 2 in the City of Monroe (SR 522, MP 20.23 to MP 24.61). The improvements consist of expanding the existing roadway from two lanes to four lanes, reconstructing the SR 522/164th Street SE Interchange, and purchasing access control along 164th Street SE in the City of Monroe. The primary purpose for this project is to increase the safety and mobility of traffic in this area.

Revisions to the current access control limits are planned for the project.

Should any interested persons, whose property will incur changes in access control as a result of this project, want to discuss and exchange information concerning the proposed improvements and revisions to the access control, they may contact the Project Engineer, Hung Huynh, by calling (206) 440-4311. A Transportation Engineer will arrange to meet them at their convenience.

Owners of properties immediately adjacent to the project, whose properties will have changes to access control as a result of this project, may request a Public Hearing if they believe a hearing is necessary. Those property owners may request a hearing by writing to the Project Engineer, Hung Huynh, P.E., at Washington State Department of Transportation, 15700 Dayton Ave. N., NB82-117, P.O. Box 330310, Seattle, WA 98133-9710. The request must be postmarked no later than February 28, 2013. In the event that a hearing is required, notification of a hearing date will be furnished and a separate Notice of Public Hearing will be published in ample time for affected parties to arrange to attend.

Regardless of whether a hearing is held, all persons whose properties are affected by the project may inspect maps, drawings, and other pertinent information concerning the proposed revisions to access control by arranging to meet with the Project Engineer. To arrange a time to review the project information, please call Hung Huynh at (206) 440-4311.

This Notice is in agreement with and pursuant to RCW 47.52 and the Federal-Aid Highway Act (Title 23 U.S.C. § 101 et seq., 128) amendments thereto.

Washington State
Department of Transportation
Published: February 6, 13, 2013.

The undersigned, being first duly sworn on oath deposes and says that she is Principal Clerk of THE HERALD, a daily newspaper printed and published in the City of Everett, County of Snohomish, and State of Washington; that said newspaper is a newspaper of general circulation in said County and State; that said newspaper has been approved as a legal newspaper by order of the Superior Court of Snohomish County and that the notice

Notice of Opportunity

Limited Access Public Hearing

Snohomish River Bridge to US 2 Vicinity

a printed copy of which is hereunto attached, was published in said newspaper proper and not in supplement form, in the regular and entire edition of said paper on the following days and times, namely:

February 06, 2013, February 13, 2013

and that said newspaper was regularly distributed to its subscribers during all of said period.

Karen E. Zuemer
Principal Clerk

Subscribed and sworn to before me this 13th

day of February, 2013

Diana L. Hendrix
Notary Public in and for the State of Washington, residing at Everett, Snohomish County.

DIANA L. HENDRIX
COMMISSION EXPIRES
NOTARY
PUBLIC
2-17-2016
STATE OF WASHINGTON

Account Name: WSDOT Account Number: 232794 Order Number: 0001809451



legal notices

Place your ad by calling 735-4588 or email legals@columbian.com

PUBLIC HEARING NOTICE
Water and Surface Water 2012 Utility Rates and Miscellaneous Surface Water Code Revisions

An Ordinance related to the water and storm/surface water management utilities, amending Ordinance No. M-3337 (part) as last amended by Section 1 of Ordinance No. M-3899, and as codified as VMC 14.04.210, amending Ordinance No. M-3337 (part) as last amended by Section 4 of Ordinance No. M-3893, and as codified as VMC 14.09.060, both relating to utility user rates, and providing for savings, severability and an effective date of January 1, 2012.

This hearing item was approved by the Vancouver City Council on first reading on December 12, 2011. The Council has set Monday, December 19, 2011, as the date of hearing at the hour of 7:00 p.m. in the City Hall Council Chambers, 415 W 6th Street, Vancouver, Washington, as the time and place when said matter shall be heard and considered for final passage. At this time, all interested parties may appear and be heard.

City Hall is served by C-Tran routes 2, 3, 4, 25, 30, 32, 37, 39, 44 and 105 Express. Please call C-Tran at (360) 695-0123 for information on times, fares, and routes.

This notice is published pursuant to City Charter Section 2.15, RCW 35.22.288 and Resolution M-3053. A free copy of the full text of the proposed ordinance will be sent to anyone who requests one by calling the City Clerk's office at (360) 487-8440.

CARRIE LEWELLEN, DEPUTY CITY CLERK
CITY OF VANCOUVER
Dec. 15

WASHINGTON STATE DEPARTMENT OF TRANSPORTATION
RESUME

In compliance with, or pursuant to RCW 47.52, the Director, Engineering and Environmental Programs, for the Washington State Department of Transportation, by order on November 8, 2011, adopted the following described section of State Route 6 as a limited access facility with Full, Partial and Modified Control:

Between SR 5 right-of-way centerline station (LT 84+71.98 and LT 84+78.01 to LC 230+00, (MP 0 to MP 2.79) as shown on:

Chart 1 through 27 of the right-of-way and limited access control plan entitled "SR 5, OREGON STATE LINE TO MAIN STREET VICINITY, CLARK COUNTY, dated July 7, 2011.

Pasco Bakotich III, P.E.
State Design Engineer
Dec. 15, 22 432785

NOTICE OF TRUSTEE'S SALE
PURSUANT TO REVISED CODE

Legal Notices

which is subject to that certain Deed of Trust dated August 22, 2005, recorded on September 16, 2005, in the records of Clark County, Washington, Recording No. 4433514 from Robert L. Mohagen and Deborah G. Mohagen, husband and wife, and as Grantors, to U.S. Bank Trust Company, National Association, as Trustee, to secure an obligation in favor of U.S. Bank National Association ND.

II.

No action commenced by the Beneficiary of the Deed of Trust is now pending to seek satisfaction of the obligation in any court by reason of the Borrowers' or Grantors' default on the obligation secured by the Deed of Trust.

III.

The default for which this foreclosure is made is as follows:

Failure to pay to Beneficiary when due the following amounts, which are now in arrears:

Failed to pay the following:
Balance due on monthly payments from August 15, 2010, to September 15, 2011, (Principal and interest) $ 8,325.52
Late Charges $ 375.00
Total Arrearage and Late Charges $ 8,700.52

IV.

The sum owing on the obligation secured by the Deed of Trust is: Principal Balance of $43,995.10 together with interest as provided in the note or other instrument secured, and such other costs and fees as are due under the note or other instrument secured, and as are provided by statute.

V.

The above-described real property will be sold to satisfy the expense of sale and the obligation secured by the Deed of Trust as provided by statute. The sale will be made without warranty, express or implied, regarding title, possession, or encumbrances on December 23, 2011. The default(s) referred to in Paragraph III must be cured by December 12, 2011, (11 days before the sale date), to cause a discontinuance of the sale. The sale will be discontinued and terminated if at any time on or before December 12, 2011, (11 days before the sale date), the default as set forth in Paragraph III are cured and the Trustee's fees and costs are paid. The sale may be terminated any time after December 12, 2011, (11 days before the sale date), and before the sale by the Borrower, Grantor, any Guarantor or the holder of any recorded junior lien or encumbrance paying the entire principal and interest secured by the Deed of Trust, plus costs, fees and advances, if any, made pursuant to the terms of the obligation and/or Deed of Trust and curing all other defaults.

VI.

A written notice of default was transmitted by the Beneficiary or Trustee to the Borrower and Grantor at the following address:

TO: Robert L. Mohagen
28215 NE 53rd Street
Camas, WA 98607
Deborah G. Mohagen
28215 NE 53rd Street
Camas, WA 98607
Tenant/Occupant
28215 N.E. 53rd Street
Camas, WA 98607
Robert L. Mohagen
PO Box 821186
Vancouver, WA 98682
Deborah G. Mohagen
PO Box 821186
Vancouver, WA 98682
28215 NE 53rd Street
Camas, WA 98607
Robert Mohagen
28215 NE 53rd Street
Camas, WA 98607
Deborah Mohagen
28215 NE 53rd Street
Camas, WA 98607
Robert Mohagen
PO Box 821186
Vancouver, WA 98682
Deborah Mohagen
PO Box 821186
Vancouver, WA 98682
by both first-class and certified mail on April 4, 2011, proof of which is in the possession of the

Legal Notices

petition measures. A Supplemental Environmental Checklist was completed on April 22, 2009 because additional information was available. On July 30, 2010, the Port issued a SEPA Addendum for the project that addressed minor new project elements, including water and gas utility installations and the addition of a hammerhead turnaround on a Port road. A Second Supplemental Environmental Checklist was completed due to additional project changes and a corresponding Second Supplemental MDNS was issued by the Port on March 15, 2011. A Third Supplemental Environmental Checklist was completed because of detailed design information is now available that are referred to as the Terminal 5 Rail Expansion and proposed project modifications. These modifications include the following:

* Removal and relocation of existing rail tracks, stormwater pump station and pump house, and security fencing
* Excavation and grading
* Installation of paved access and entry drive-ways
* Replacement and upgrade of existing storm water line
* Demolition of selected existing foundations, ground improvements, and structures
* Relocation and installation of utilities
* Construction of at-grade rail crossings
* Replacing security fencing
* Tree impacts

4. Location of proposal (a sufficient description should be given to locate the site, if any, but a complete legal description is not required):

The proposed project is located in the City of Vancouver, Clark County, Washington at The Port of Vancouver facilities. The proposed project starts at approximately 1,700 feet east of the Columbia River Rail Bridge and extends approximately 4.2 miles westward to the Port's terminal 5.

5. Type of environmental review under SEPA (include name and date of any environmental documents):

A Third Supplemental Environmental Checklist (WAC 197-11-960) has been compiled and reviewed. The Third Supplemental Environmental Checklist includes the following documents prepared for the Project, which are incorporated by reference:

* Rail Access Project Critical Area Report, September 2007, GeoWhile, A division of BergerABAM Engineers Inc.
* Land Use and Shorelines Discipline Report West Vancouver Freight Access Project, Schedules 2 through 4, August 2007 (BergerABAM)
* Port of Vancouver West Vancouver Freight Access Project Updates February 2011, prepared for the WSDOT (ICF International)
* Social Effects and Environmental Justice Discipline Report, West Vancouver Freight Access Projects, Schedules 2 through 4, June 2008 (BergerABAM)
* Geotechnical and Environmental Consultants, Geotechnical Investigation, Columbia Gateway Rail Expansion December 20, 2006 (GRI)
* Geotechnical and Environmental Consultants, Geotechnical Investigation, Pre-Bid, Material Handling Facility, August 27, 2008 (GRI)
* Geotechnical and Environmental Consultants, Geotechnical Investigation, Terminal 4 Storm-water Pond Reconfiguration and Parcel C-A Retaining Wall, March 30, 2010 (GRI)
* Geotechnical and Environmental Consultants, Preliminary Geotechnical Investigation, RV Gateway Avenue Rail Bridge and Access Bridge to Terminal 5, November 17, 2010 (GRI)
* Final Request for Review and Approval of Disturbance of Landfills on Former Alcoa/Evergreen

Hot Off the Press
993.5050 BUSINESS HOURS: MON-FRI 9A-5P

Appliances

HOLIDAY SALE!
Quality reconditioned appliances guaranteed!
1803 NE 4th Plain 695-8149

Restaurant, Store Bar Equipment

BUSINESS LIQUIDATION SALE
2-way radios, video security, fryer, copier. All furniture, fixtures and inventory. 823 E. St.
Washougal, WA. Dec. 16-17th, 9am-6pm

Sporting Goods

GUN & KNIFE SHOW, Dec. 17th & 18th, Sat. 9-5 & Sun. 9-3. Centralia Fairgrounds. www.weskniddelgunshows.com Admission - $8. 503-363-9561

Oregon's Largest 3 Day GUN & KNIFE SHOW
December 16-17-18
Portland Expo Center
Fri. 12-6, Sat. 9-6, Sun. 10-4
I-5 exit #306B – Admission $9
1-800-659-3440. CollectorsWest.com

Wanted to Buy

360-992-1899
BUYING WAR SOUVENIRS
US * German * Japanese
World War II

Auctions

BUSINESS LIQUIDATION SALE
2-way radios, video security, fryer, copier. All furniture, fixtures and inventory. 823 E. St.
Washougal, WA. Dec. 16-17th, 9am-6pm

Garage Sales

98601 AMBOY
98604 BATTLE GROUND
98606 BROOD PRAIRIE
98607 CAMAS
98629 LA CENTER
98642 RIDGEFIELD
98671 WASHOUGAL
98674 WOODLAND
98675 YACOLT
98660 DOWNTOWN
98661 MINNEHAHA/ HEIGHTS
98662 VAN MALL
98663 UPPER WEST SIDE
98664 LIESER HEIGHTS
98665 HAZEL DELL
98683 ORCHARDS
98683 CASCADE PARK

Bank Owned

SUNDIN
★★★★★★★★
BANK OWNED

$114,000
1258 sq. on huge private lot, UPDATED, 3 BR, FP, Like new kitchen, #6850

$114,900
1000 sq. UPDATED, like newish, appll, 3 BR, 2 BA, FP 2 car, huge yard, #6737

$154,900
1610 sq. UPDATED, 3 BR, w BA ranch, FP 2 car, private large lot, LOADED, #6723

$179,000
1872 sq. yr 2006, Great 3 BR, 2.5 BA, high ceilings FP, Super Kitchen, #6728

$184,900
2630 sq. Cape Cod cutie, basement, HW, 3 BR, 2 FP, near Park, garage, #6711

$199,900
2426 sq. UPDATED, like new, Yr 2005, 4 BR, 2.5 BA, FR, 9' ceils, large kitchen & master, #6736

$229,900
2217 sq. 3 CAR, yr 2004, cul-de-sac, Marvelous 4 BR, 2.5 BA, FR, FP, LOADED, #6692

$229,900
2040 sq. yr 2006, looks new 3 BR, 2.5 BA, FR, FP, granite, HW, LOADED, #6708

$234,900
2283 sq. y r 2006, Pride with Cherry cabs, FR, FP, Fantastic Kitchen, huge RV yard, #6695

We Have More Coming
SundinRealty.com
For 32 Years!
Call 574-4616

Apartments For Rent

Now Leasing 1, 2 & 3 Bedroom.
Newly renovated. From $655.00-$878.00
Call for specials 360-694-6066

Condos/ Townhomes For Rent

GREAT LOCATION: Gated community, Royal Oaks condo off 36th Avenue. 1 level condo with all the goodies and huge garage, swimming pool $1300/mo Call Pat 360-518-4288

Townhomes

GREAT LOCATION
1100+ SQ. FT. 2 BR, 1.5 BA $725/mo.
5105 Hazel Dell Ave. Call Pat 360-518-4288

Duplexes For Rent

1716 SE 146th Ct., Vancouver. 2 BR, 2 BA, det. garage, FP, new carpet & paint, W/S/G paid. $795 + $700 dep. CRF. 360-423-8778

ALGONA. Deluxe 3/2/G. Secluded. King size BR, all appliances, no pets. Heat pump. A/C. Deposit. 360-901-8118

LEVERICH PARK area, 2 BR, 1 BA, washer/dryer, dishwasher, FP, off street parking, huge deck. Cul de sac. W/S/G paid. No smoking. $695. 503-281-8032

SPECIAL OFFER

WASHOUGAL - Remodeled 2BR, 1BA Hookups, W/S/G pd. $645/dep. No app. fee. 834-2196

Washougal 2BR, 800 sf new kitchen & appliances. Hookups. No move in fees. $725. 834-9003

2-BR, 1 BA in Camas. Great location. Free laundry. W/S/G paid. Easy move in. $650/mo + $400 dep. 818 SE Polk St. Lisa Wender 921-6527

Homes For Rent

2 BR, garage, large fenced backyard, large deck & shed. Call John @ American Dream Property Management 360-253-3795

4015 Columbia St. 98660. Corner lot. 2 Bdrm. basement, hardwood floors, det. garage. $950 + cleaning fee & security dep. 816-5510

9700 NE 55TH AVE. 4 BR, 2100 sq. ft. 2.5 BA. Greenbelt overlooking pond. $1200/mo. No pets/smoke. 360-772-3766

SALMON CREEK. 3 BR, 1 BA, 1040 sq. ft. FP. $1175. No pets. 1813 NE 154 St. 693-7455

Homes On Acreage Rent

12011 NE 103rd Ave. Vanc. 3 BR, 2500 sq. ft. 2 BA on 1 acre. FR, FP. $1395. 360-882-5860