Washington 2-hour Isopluvial Maps
Statewide update on January 2006
Also available on the Environmental Workbench in ArcView

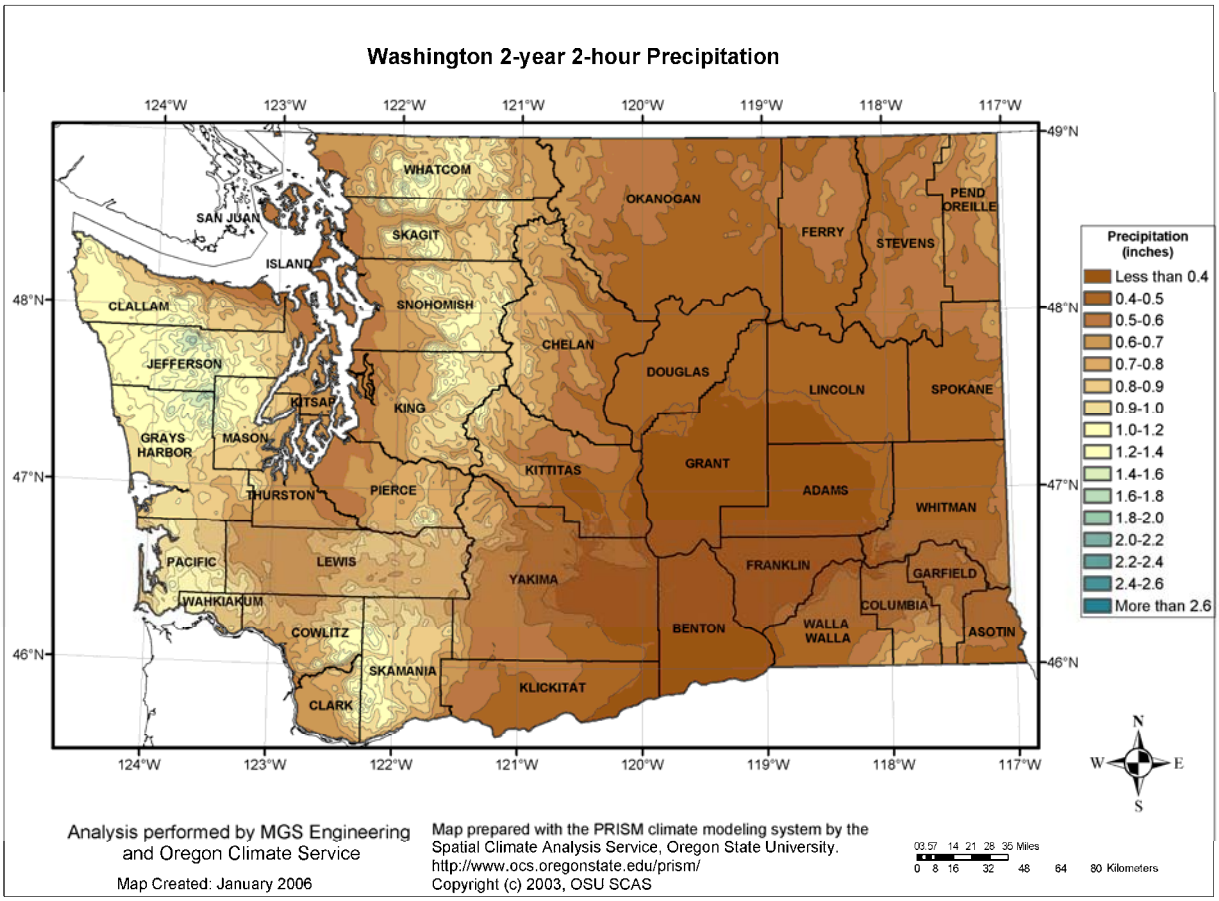

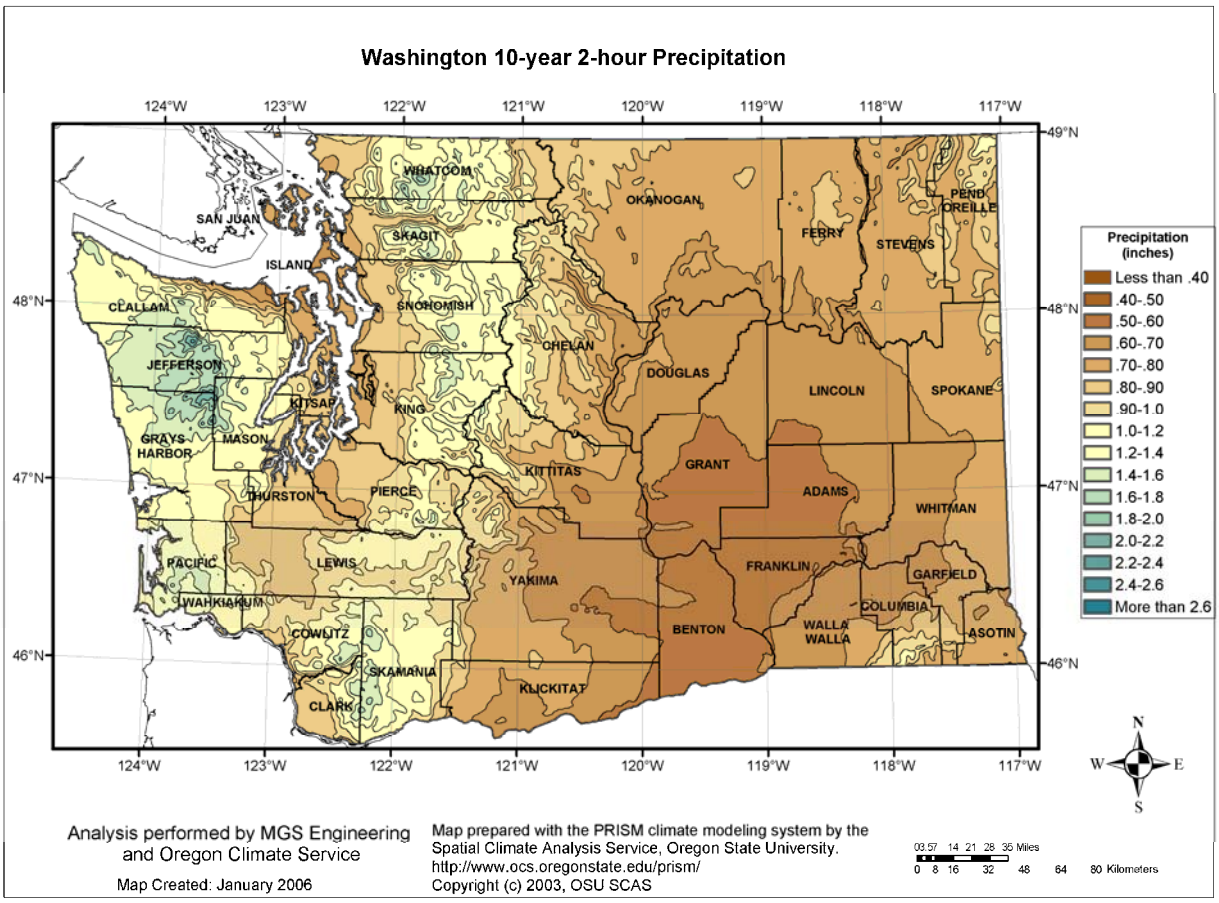
Washington 10-year 2-hour Precipitation
124°W
123°W
122°W
121°W
120°W
119°W
118°W
117°W
49°N
48°N
47°N
46°N
WHATCOM
SAN JUAN
SKAGIT
ISLAND
CLALLAM
SNOHOMISH
JEFFERSON
KITSAP
KING
GRAYS HARBOR
MASON
THURSTON
PIERCE
PACIFIC
LEWIS
WAHKIAKUM
COWLITZ
SKAMANIA
CLARK
OKANOGAN
CHELAN
DOUGLAS
KITTITAS
YAKIMA
KLICKITAT
GRANT
BENTON
FERRY
STEVENS
PEND OREILLE
LINCOLN
SPOKANE
ADAMS
WHITMAN
FRANKLIN
GARFIELD
COLUMBIA
WALLA WALLA
ASOTIN
Precipitation (inches)
Less than .40
.40-.50
.50-.60
.60-.70
.70-.80
.80-.90
.90-1.0
1.0-1.2
1.2-1.4
1.4-1.6
1.6-1.8
1.8-2.0
2.0-2.2
2.2-2.4
2.4-2.6
More than 2.6
N
W
E
S
Analysis performed by MGS Engineering and Oregon Climate Service
Map Created: January 2006
Map prepared with the PRISM climate modeling system by the Spatial Climate Analysis Service, Oregon State University.
http://www.ocs.oregonstate.edu/prism/
Copyright (c) 2003, OSU SCAS
0 3.5 7 14 21 28 35 Miles
0 8 16 32 48 64 80 Kilometers

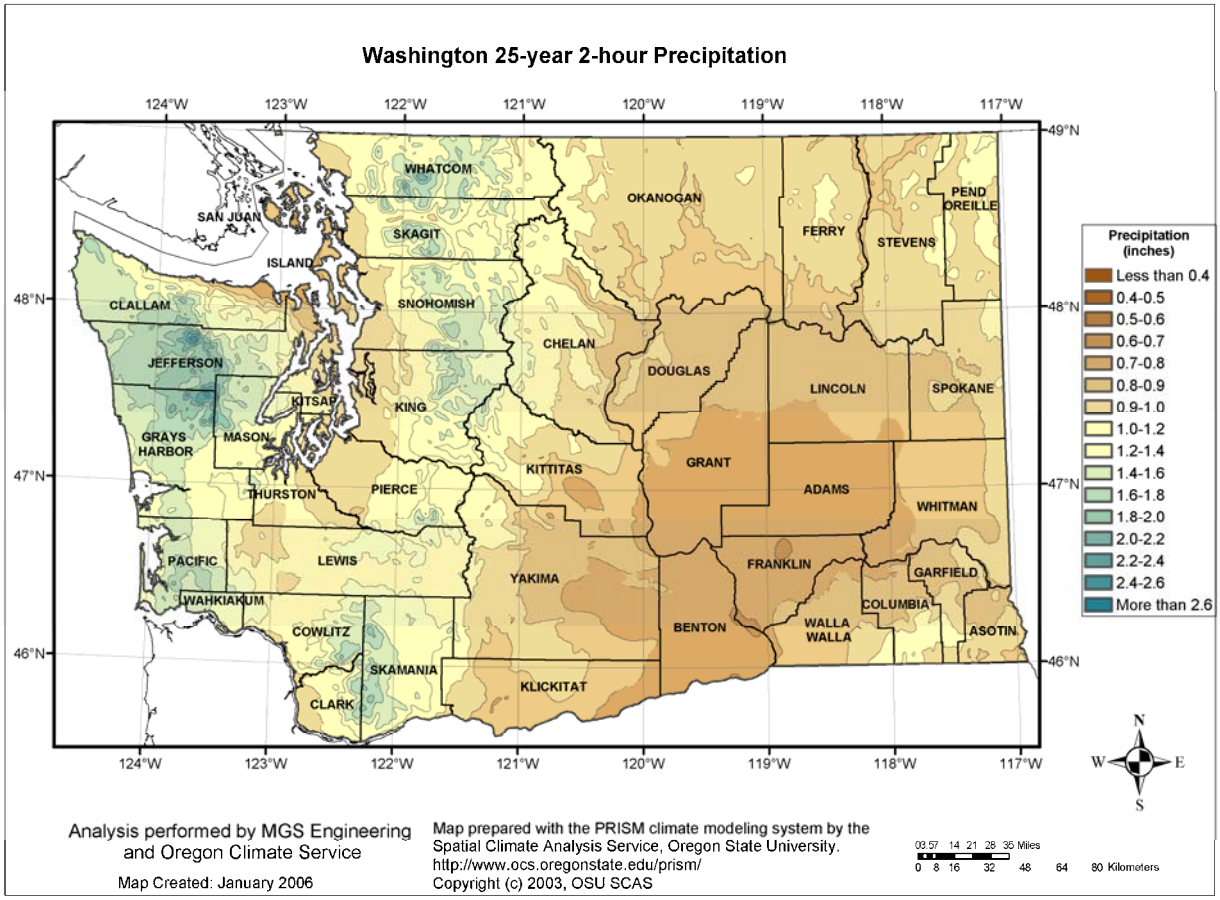
Washington 25-year 2-hour Precipitation
124°W
123°W
122°W
121°W
120°W
119°W
118°W
117°W
49°N
48°N
47°N
46°N
WHATCOM
SAN JUAN
ISLAND
SKAGIT
OKANOGAN
FERRY
STEVENS
PEND OREILLE
CLALLAM
SNOHOMISH
CHELAN
JEFFERSON
DOUGLAS
LINCOLN
SPOKANE
KITSAP
KING
GRAYS HARBOR
MASON
GRANT
KITTITAS
THURSTON
PIERCE
ADAMS
WHITMAN
PACIFIC
LEWIS
YAKIMA
FRANKLIN
GARFIELD
WAHKIAKUM
COLUMBIA
COWLITZ
BENTON
WALLA WALLA
ASOTIN
SKAMANIA
KLICKITAT
CLARK
Precipitation (inches)
Less than 0.4
0.4-0.5
0.5-0.6
0.6-0.7
0.7-0.8
0.8-0.9
0.9-1.0
1.0-1.2
1.2-1.4
1.4-1.6
1.6-1.8
1.8-2.0
2.0-2.2
2.2-2.4
2.4-2.6
More than 2.6
N
W
E
S
Analysis performed by MGS Engineering and Oregon Climate Service
Map Created: January 2006
Map prepared with the PRISM climate modeling system by the Spatial Climate Analysis Service, Oregon State University.
http://www.ocs.oregonstate.edu/prism/
Copyright (c) 2003, OSU SCAS
0 3.5 7 14 21 28 35 Miles
0 8 16 32 48 64 80 Kilometers

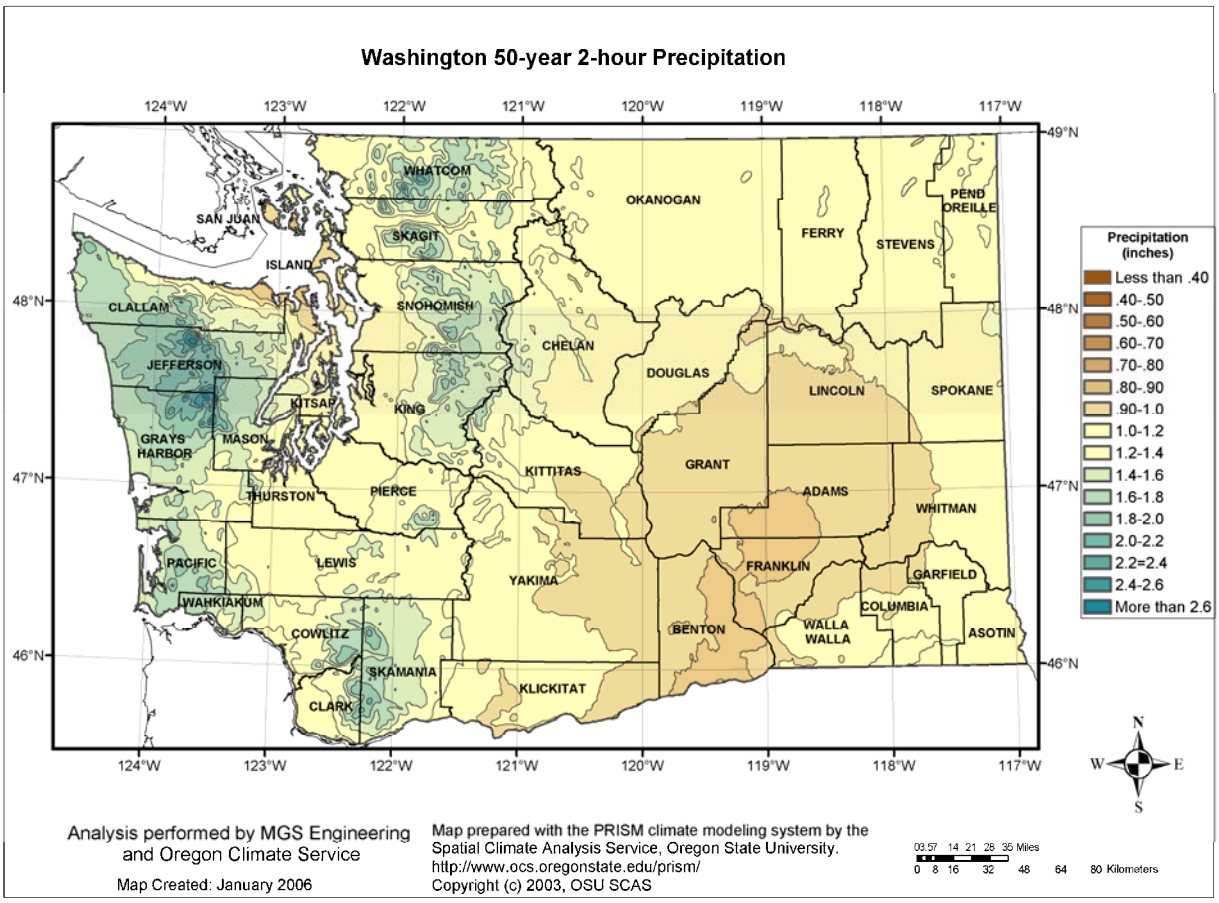
Washington 50-year 2-hour Precipitation
124°W
123°W
122°W
121°W
120°W
119°W
118°W
117°W
49°N
48°N
47°N
46°N
WHATCOM
SAN JUAN
SKAGIT
ISLAND
OKANOGAN
FERRY
STEVENS
PEND OREILLE
CLALLAM
SNOHOMISH
CHELAN
JEFFERSON
DOUGLAS
LINCOLN
SPOKANE
KITSAP
KING
GRAYS HARBOR
MASON
KITTITAS
GRANT
THURSTON
PIERCE
ADAMS
WHITMAN
PACIFIC
LEWIS
YAKIMA
FRANKLIN
GARFIELD
WAHKIAKUM
COLUMBIA
COWLITZ
BENTON
WALLA WALLA
ASOTIN
SKAMANIA
KLICKITAT
CLARK
Precipitation (inches)
Less than .40
.40-.50
.50-.60
.60-.70
.70-.80
.80-.90
.90-1.0
1.0-1.2
1.2-1.4
1.4-1.6
1.6-1.8
1.8-2.0
2.0-2.2
2.2=2.4
2.4-2.6
More than 2.6
N
W
E
S
Analysis performed by MGS Engineering and Oregon Climate Service
Map Created: January 2006
Map prepared with the PRISM climate modeling system by the Spatial Climate Analysis Service, Oregon State University.
http://www.ocs.oregonstate.edu/prism/
Copyright (c) 2003, OSU SCAS
0 3.57 14 21 28 35 Miles
0 8 16 32 48 64 80 Kilometers

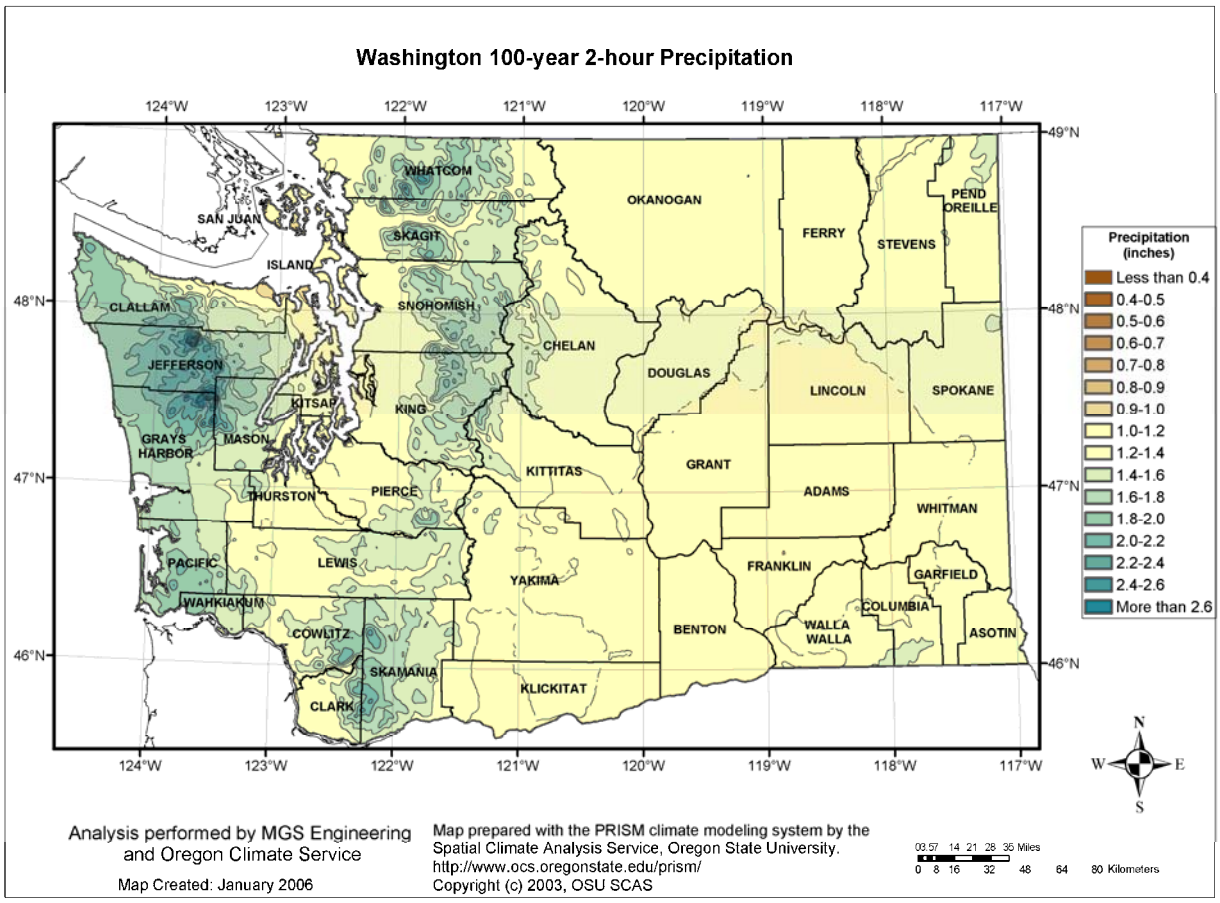
Washington 100-year 2-hour Precipitation
124°W
123°W
122°W
121°W
120°W
119°W
118°W
117°W
49°N
48°N
47°N
46°N
WHATCOM
SAN JUAN
ISLAND
SKAGIT
OKANOGAN
FERRY
STEVENS
PEND OREILLE
CLALLAM
SNOHOMISH
CHELAN
DOUGLAS
LINCOLN
SPOKANE
JEFFERSON
KITSAP
KING
GRAYS HARBOR
MASON
KITTITAS
GRANT
THURSTON
PIERCE
ADAMS
WHITMAN
PACIFIC
LEWIS
YAKIMA
FRANKLIN
GARFIELD
WAHKIAKUM
COLUMBIA
COWLITZ
BENTON
WALLA WALLA
ASOTIN
SKAMANIA
KLICKITAT
CLARK
Precipitation (inches)
Less than 0.4
0.4-0.5
0.5-0.6
0.6-0.7
0.7-0.8
0.8-0.9
0.9-1.0
1.0-1.2
1.2-1.4
1.4-1.6
1.6-1.8
1.8-2.0
2.0-2.2
2.2-2.4
2.4-2.6
More than 2.6
N
W
E
S
Analysis performed by MGS Engineering and Oregon Climate Service
Map Created: January 2006
Map prepared with the PRISM climate modeling system by the Spatial Climate Analysis Service, Oregon State University.
http://www.ocs.oregonstate.edu/prism/
Copyright (c) 2003, OSU SCAS
0 3.5 7 14 21 28 35 Miles
0 8 16 32 48 64 80 Kilometers