Washington 24-hour Isopluvial Maps
Statewide update on January 2006
Also available on the Environmental Workbench in ArcView

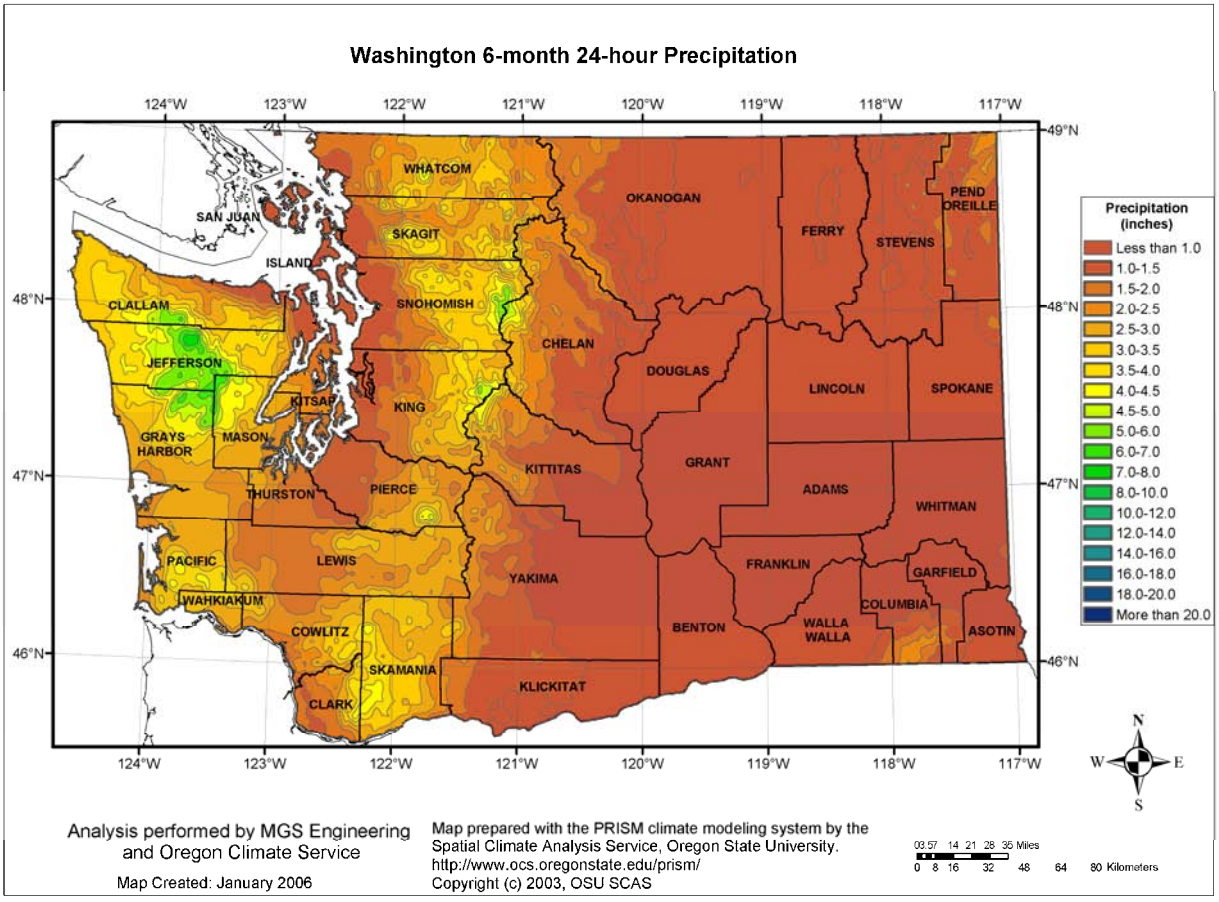

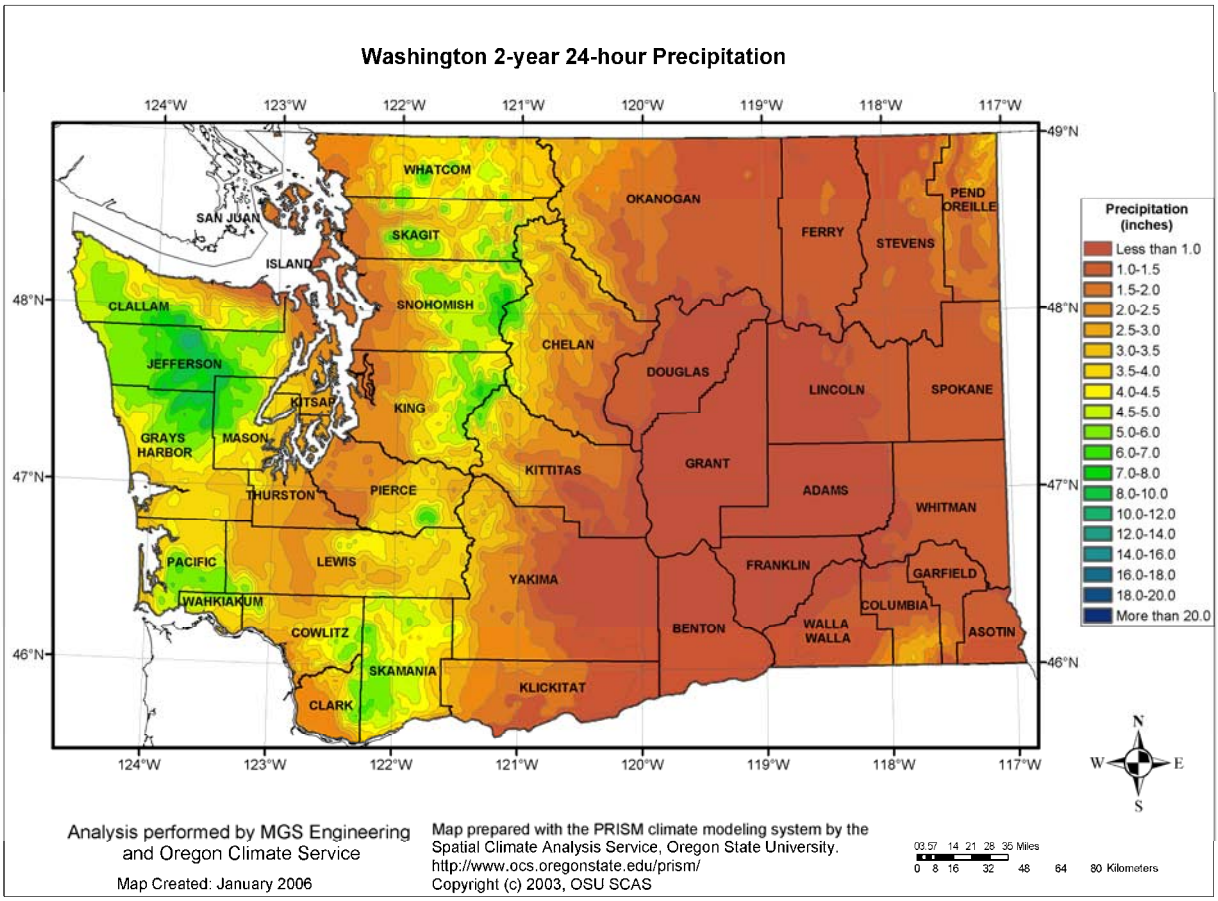
Washington 2-year 24-hour Precipitation
124°W
123°W
122°W
121°W
120°W
119°W
118°W
117°W
49°N
48°N
47°N
46°N
WHATCOM
SAN JUAN
ISLAND
SKAGIT
OKANOGAN
FERRY
STEVENS
PEND OREILLE
CLALLAM
SNOHOMISH
CHELAN
JEFFERSON
KITSAP
KING
DOUGLAS
LINCOLN
SPOKANE
GRAYS HARBOR
MASON
THURSTON
PIERCE
KITTITAS
GRANT
ADAMS
WHITMAN
PACIFIC
LEWIS
YAKIMA
FRANKLIN
GARFIELD
WAHKIAKUM
COLUMBIA
COWLITZ
BENTON
WALLA WALLA
ASOTIN
SKAMANIA
KLICKITAT
CLARK
Precipitation (inches)
Less than 1.0
1.0-1.5
1.5-2.0
2.0-2.5
2.5-3.0
3.0-3.5
3.5-4.0
4.0-4.5
4.5-5.0
5.0-6.0
6.0-7.0
7.0-8.0
8.0-10.0
10.0-12.0
12.0-14.0
14.0-16.0
16.0-18.0
18.0-20.0
More than 20.0
N
W
E
S
Analysis performed by MGS Engineering and Oregon Climate Service
Map Created: January 2006
Map prepared with the PRISM climate modeling system by the Spatial Climate Analysis Service, Oregon State University.
http://www.ocs.oregonstate.edu/prism/
Copyright (c) 2003, OSU SCAS
0 3.57 14 21 28 35 Miles
0 8 16 32 48 64 80 Kilometers

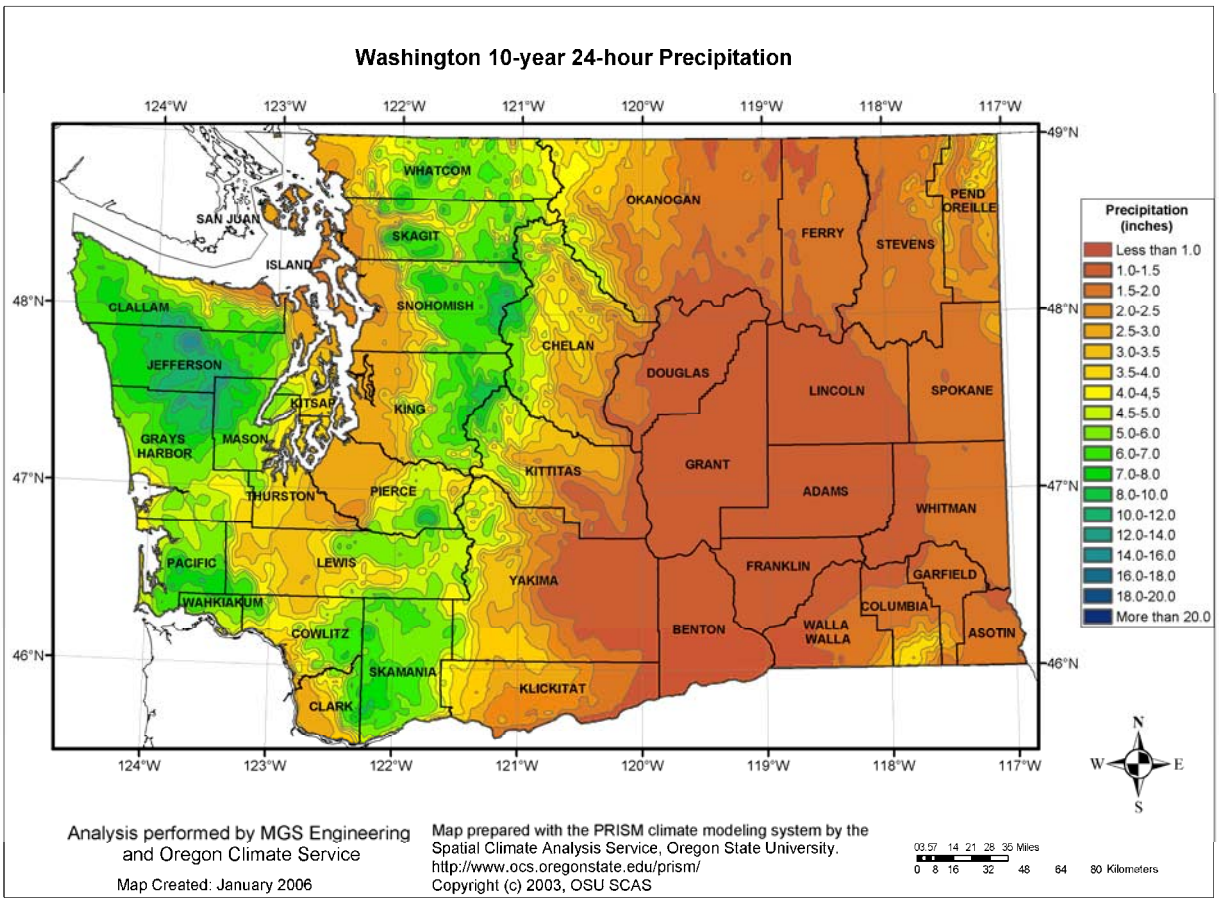
Washington 10-year 24-hour Precipitation
124°W
123°W
122°W
121°W
120°W
119°W
118°W
117°W
49°N
48°N
47°N
46°N
WHATCOM
SAN JUAN
ISLAND
SKAGIT
CLALLAM
SNOHOMISH
JEFFERSON
KITSAP
KING
GRAYS HARBOR
MASON
THURSTON
PIERCE
PACIFIC
LEWIS
WAHKIAKUM
COWLITZ
SKAMANIA
CLARK
OKANOGAN
CHELAN
DOUGLAS
KITTITAS
YAKIMA
KLICKITAT
FERRY
STEVENS
PEND OREILLE
LINCOLN
SPOKANE
GRANT
ADAMS
WHITMAN
FRANKLIN
GARFIELD
COLUMBIA
BENTON
WALLA WALLA
ASOTIN
Precipitation (inches)
Less than 1.0
1.0-1.5
1.5-2.0
2.0-2.5
2.5-3.0
3.0-3.5
3.5-4.0
4.0-4,5
4.5-5.0
5.0-6.0
6.0-7.0
7.0-8.0
8.0-10.0
10.0-12.0
12.0-14.0
14.0-16.0
16.0-18.0
18.0-20.0
More than 20.0
N
W
E
S
Analysis performed by MGS Engineering and Oregon Climate Service
Map Created: January 2006
Map prepared with the PRISM climate modeling system by the Spatial Climate Analysis Service, Oregon State University.
http://www.ocs.oregonstate.edu/prism/
Copyright (c) 2003, OSU SCAS
0 3.5 7 14 21 28 35 Miles
0 8 16 32 48 64 80 Kilometers

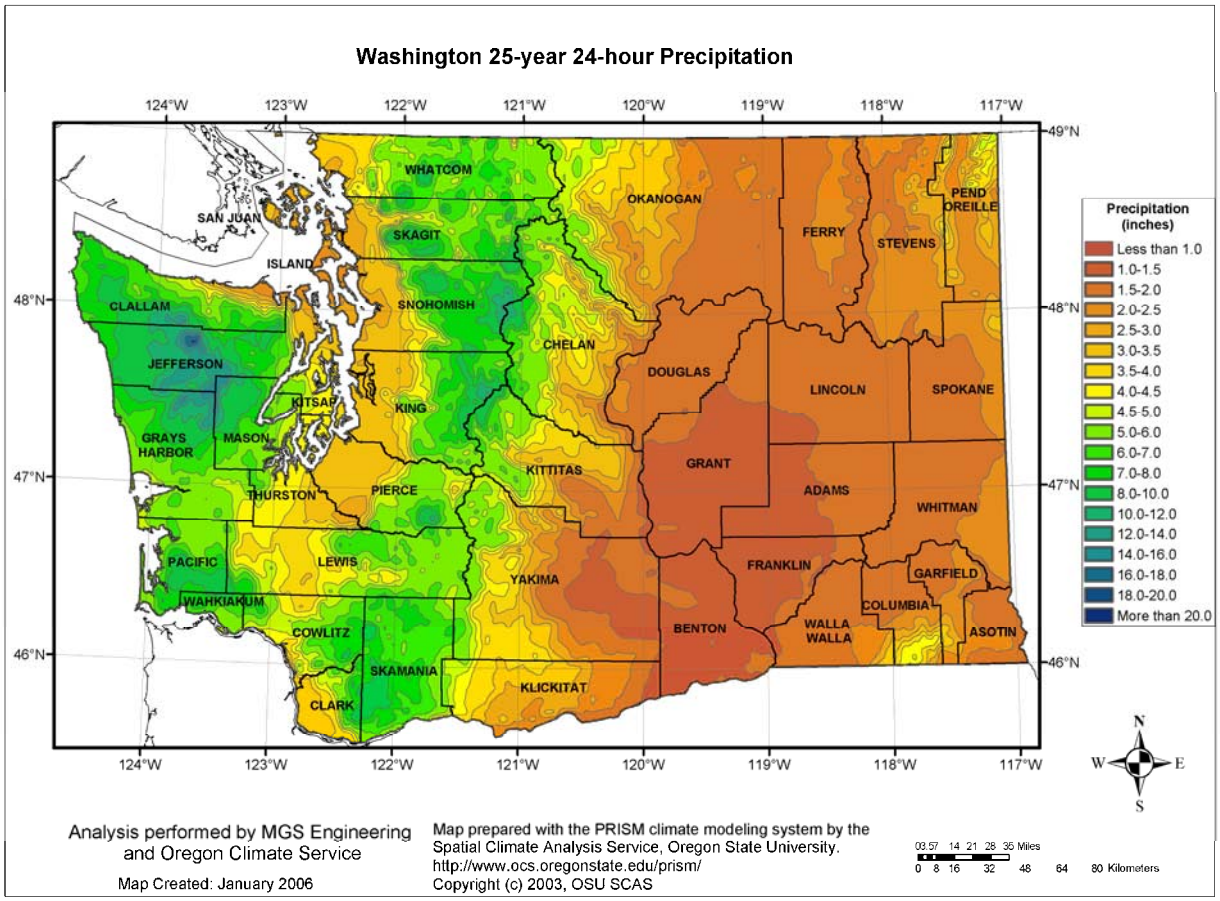
Washington 25-year 24-hour Precipitation
124°W
123°W
122°W
121°W
120°W
119°W
118°W
117°W
49°N
48°N
47°N
46°N
WHATCOM
SAN JUAN
ISLAND
SKAGIT
CLALLAM
SNOHOMISH
JEFFERSON
KITSAP
KING
GRAYS HARBOR
MASON
THURSTON
PIERCE
PACIFIC
LEWIS
WAHKIAKUM
COWLITZ
SKAMANIA
CLARK
OKANOGAN
CHELAN
DOUGLAS
KITTITAS
YAKIMA
KLICKITAT
GRANT
BENTON
FERRY
STEVENS
PEND OREILLE
LINCOLN
SPOKANE
ADAMS
WHITMAN
FRANKLIN
GARFIELD
COLUMBIA
WALLA WALLA
ASOTIN
Precipitation (inches)
Less than 1.0
1.0-1.5
1.5-2.0
2.0-2.5
2.5-3.0
3.0-3.5
3.5-4.0
4.0-4.5
4.5-5.0
5.0-6.0
6.0-7.0
7.0-8.0
8.0-10.0
10.0-12.0
12.0-14.0
14.0-16.0
16.0-18.0
18.0-20.0
More than 20.0
N
W
E
S
Analysis performed by MGS Engineering and Oregon Climate Service
Map Created: January 2006
Map prepared with the PRISM climate modeling system by the Spatial Climate Analysis Service, Oregon State University.
http://www.ocs.oregonstate.edu/prism/
Copyright (c) 2003, OSU SCAS
0 3.5 7 14 21 28 35 Miles
0 8 16 32 48 64 80 Kilometers

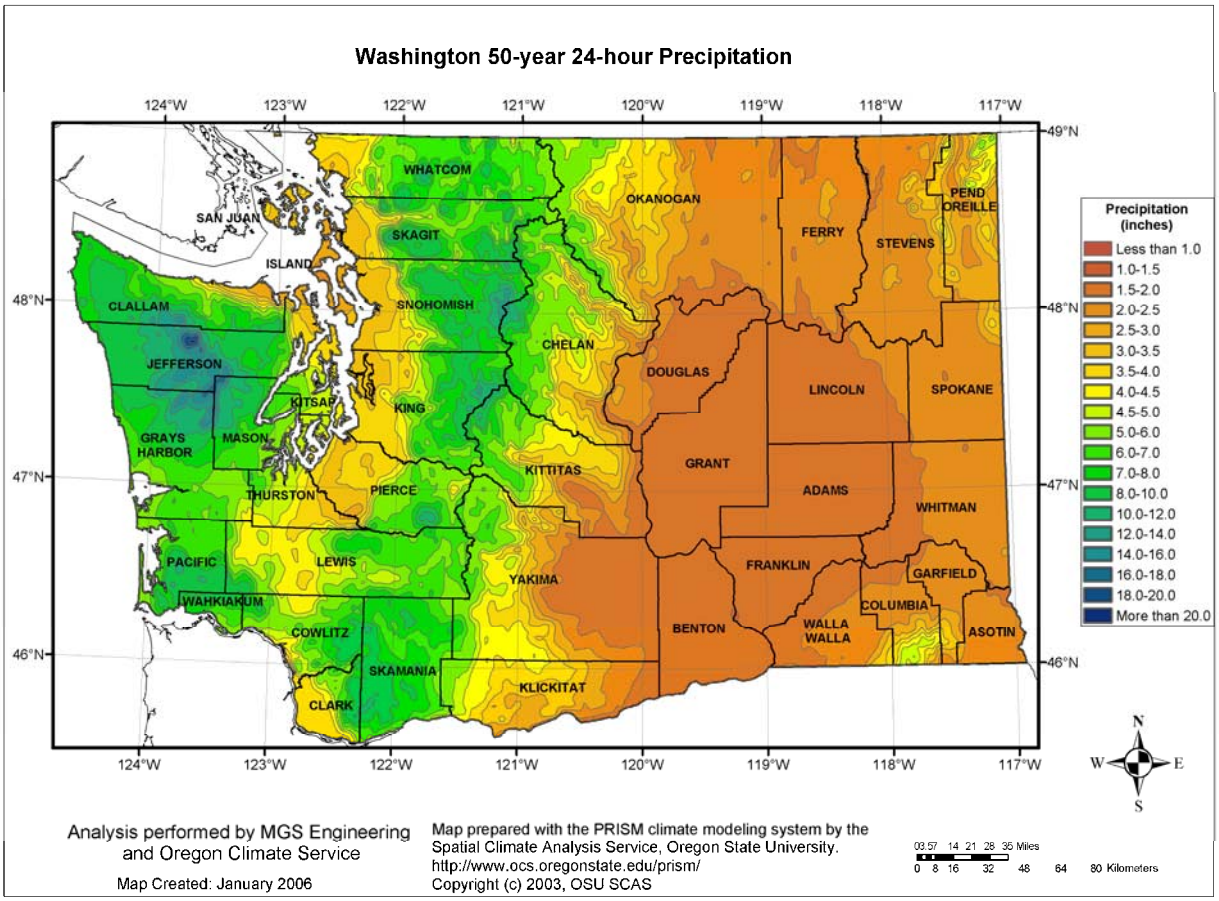
Washington 50-year 24-hour Precipitation
124°W
123°W
122°W
121°W
120°W
119°W
118°W
117°W
49°N
48°N
47°N
46°N
WHATCOM
SAN JUAN
ISLAND
SKAGIT
CLALLAM
SNOHOMISH
JEFFERSON
KITSAP
KING
GRAYS HARBOR
MASON
THURSTON
PIERCE
PACIFIC
LEWIS
WAHKIAKUM
COWLITZ
SKAMANIA
CLARK
OKANOGAN
CHELAN
DOUGLAS
KITTITAS
YAKIMA
KLICKITAT
FERRY
STEVENS
PEND OREILLE
LINCOLN
SPOKANE
GRANT
ADAMS
WHITMAN
FRANKLIN
GARFIELD
COLUMBIA
BENTON
WALLA WALLA
ASOTIN
Precipitation (inches)
Less than 1.0
1.0-1.5
1.5-2.0
2.0-2.5
2.5-3.0
3.0-3.5
3.5-4.0
4.0-4.5
4.5-5.0
5.0-6.0
6.0-7.0
7.0-8.0
8.0-10.0
10.0-12.0
12.0-14.0
14.0-16.0
16.0-18.0
18.0-20.0
More than 20.0
N
W
E
S
Analysis performed by MGS Engineering and Oregon Climate Service
Map Created: January 2006
Map prepared with the PRISM climate modeling system by the Spatial Climate Analysis Service, Oregon State University.
http://www.ocs.oregonstate.edu/prism/
Copyright (c) 2003, OSU SCAS
0 3.5 7 14 21 28 35 Miles
0 8 16 32 48 64 80 Kilometers

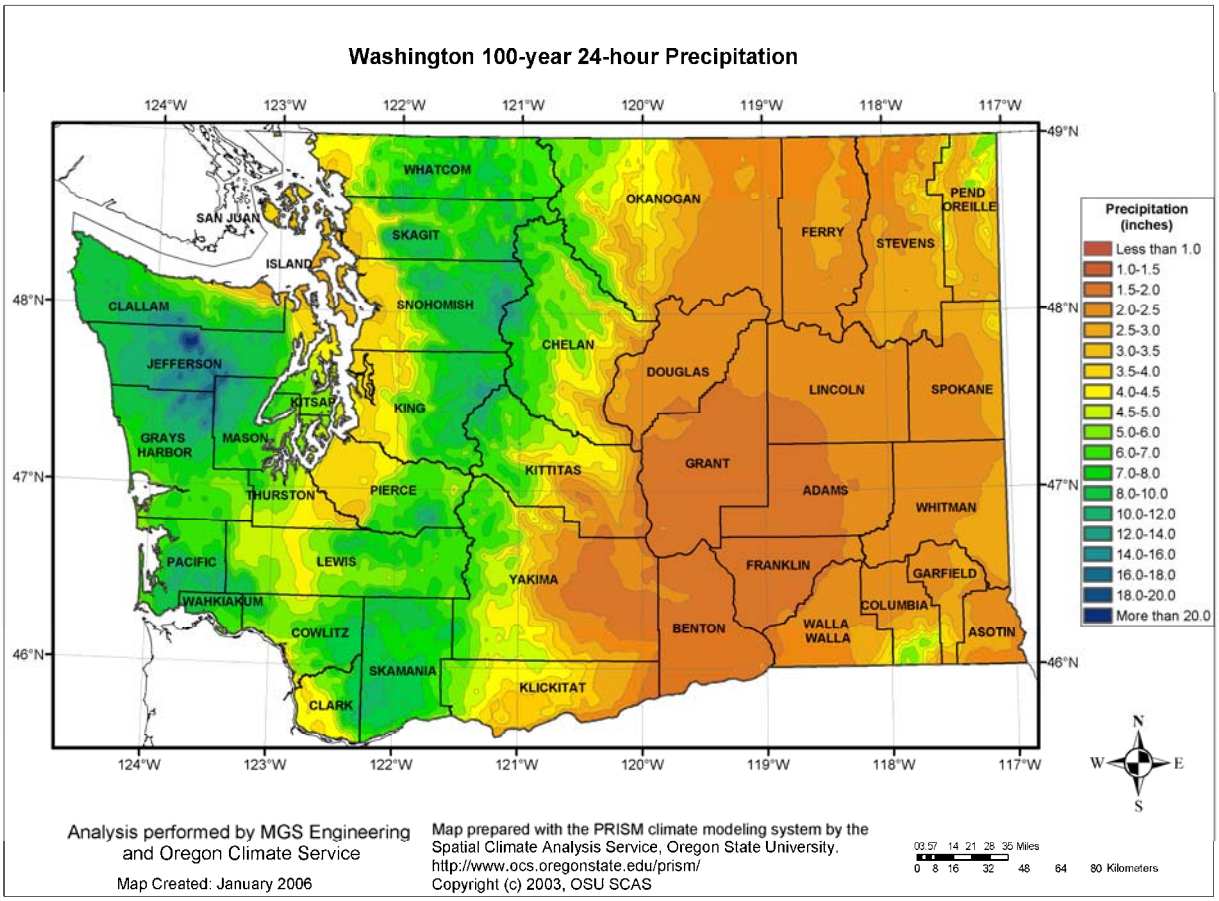
Washington 100-year 24-hour Precipitation
124°W
123°W
122°W
121°W
120°W
119°W
118°W
117°W
49°N
48°N
47°N
46°N
WHATCOM
SAN JUAN
ISLAND
SKAGIT
OKANOGAN
FERRY
STEVENS
PEND OREILLE
CLALLAM
SNOHOMISH
CHELAN
JEFFERSON
DOUGLAS
LINCOLN
SPOKANE
KITSAP
KING
GRAYS HARBOR
MASON
KITTITAS
GRANT
THURSTON
PIERCE
ADAMS
WHITMAN
PACIFIC
LEWIS
YAKIMA
FRANKLIN
GARFIELD
WAHKIAKUM
COLUMBIA
COWLITZ
BENTON
WALLA WALLA
ASOTIN
SKAMANIA
KLICKITAT
CLARK
Precipitation (inches)
Less than 1.0
1.0-1.5
1.5-2.0
2.0-2.5
2.5-3.0
3.0-3.5
3.5-4.0
4.0-4.5
4.5-5.0
5.0-6.0
6.0-7.0
7.0-8.0
8.0-10.0
10.0-12.0
12.0-14.0
14.0-16.0
16.0-18.0
18.0-20.0
More than 20.0
N
W
E
S
Analysis performed by MGS Engineering and Oregon Climate Service
Map Created: January 2006
Map prepared with the PRISM climate modeling system by the Spatial Climate Analysis Service, Oregon State University.
http://www.ocs.oregonstate.edu/prism/
Copyright (c) 2003, OSU SCAS
0 3.57 14 21 28 35 Miles
0 8 16 32 48 64 80 Kilometers