State Highway Log

Planning Report
2005

Olympic Region

Washington State Department of Transportation
Strategic Planning and Programming Division

May 4, 2005

Highway Log Users

Re: 2005 State Highway Log

Dear User:

Due to budget constraints, we will only be able to produce the hard copy State Highway Logs every other year. This 2005 Edition of the State Highway Log is available in only one format. The format is electronic (e-mail). The electronic version is in Acrobat Reader file format. The Acrobat Reader software can be accessed from most Microsoft operating systems. If you do not have Acrobat Reader, you can download this software free of charge from the Internet at: http://www.adobe.com/acrobat/readstep.html.

The electronic version of the State Highway Log is divided into 7 separate data files; 1 comprehensive log and 6 regional logs. Each of these 7 files, once opened, contain indexing for highways listed in the left hand margin. By clicking on a specific highway within this indexing area, the highway log will then open for that particular highway.

The Roadway Data Section of the Transportation Data Office is committed to provide you with quality products while staying within our budget. This new electronic version will help reduce our printed copy production by catering to those who only desire an electronic version.

If you have any questions about our electronic version, please contact Lou Baker at (360) 570-2361, or bakerl@wsdot.wa.gov.

Sincerely,

Roger E. Horton
General Manager, Transportation Data Office
Strategic Planning and Programming Division

REH/mf
Enclosures

I N T R O D U C T I O N

The Washington State Department of Transportation is responsible for the administration of over 7000 miles of State Highways. This involves large expenditures for planning, design, construction, and maintenance which necessitate having reliable geometric data for the entire State Highway System.

The Roadway Data Section of the Strategic Planning and Programming Division provides roadway geometrics in several reports. These include the STATE HIGHWAY LOG, the Road Life Report, the Horizontal and Vertical Alignment Report, and the Classification Log. Portions of these and other reports can be accessed on remote terminals through the TRIPS (TRansportation Information and Planning Support) system.

The STATE HIGHWAY LOG, which is published annually from TRIPS, contains roadway data and mileage statistics for all State Highways. This information is representative of data collected through the previous year. It is designed to provide a record of current highway system information and a source for computing distances between major points. Detailed explanations of all fields are included starting on page "I-1", titled "State Highway Log Reference."

The Roadway Geometrics Section is responsible for updating and maintaining the roadway portion of the TRIPS system. The information TRIPS contains is provided by numerous WSDOT Regional, Headquarters and other sources. If you can provide us with updated information, find an error in the STATE HIGHWAY LOG or TRIPS, or have any questions regarding roadway data, please contact the Transportation Data Office at (360) 570-2361 or fax (360) 570-2400. We are continuously looking for sources to provide us with quality information.

Roadway data not available in this log may be found using the TRIPS system. Those using TRIPS for data retrieval are encouraged to follow the "TRIPS User's Guide." Anyone having questions relating to the TRIPS system or to schedule TRIPS training, contact TRIPS Maintenance and Coordination, (360) 570-2406 or fax (360) 570-2400.

ROGER HORTON
General Manager
Transportation Data Office
Strategic Planning and
Programming Division

TABLE OF CONTENTS

PAGE	
I - 1	STATE HIGHWAY LOG REFERENCE
II - 1	STATE ROUTE LIST
III - 1	STATE ROUTE EQUATION LIST
IV - 1	STATE ROUTE COINCIDENT LIST
V - 1	MILEAGE SUMMARIES BY:
	DISTRICT, FUNCTIONAL CLASS, RURAL - URBAN
	DISTRICT, FUNCTIONAL CLASS, SURFACE TYPE
	DISTRICT, LEVEL OF DEVELOPMENT, RURAL - URBAN
	FUNCTIONAL CLASS, LEVEL OF DEVELOPMENT, RURAL - URBAN
	MAINTENANCE AREA, SECTION, SURFACE TYPE

STATE HIGHWAY LOG REFERENCE

The following information provides an overview on how the State Highway Log Planning Report is compiled; broken out in the order they appear in the headers of each page of the publication.

Washington State's Highways are defined by the following: State Route (SR) number, Related Roadway Type (RRT) and Related Roadway Qualifier (RRQ). These three descriptors uniquely identify each and every piece of the highway system in Washington State.

The SR is a road for which the State of Washington has some level of responsibility and is identified by a three-digit number (e.g., 004).

The RRT is a two-character abbreviation for a type of roadway. The following is a list of RRTs in the system. (Asterisk indicates RRT included in this publication).

AR*	Alternate Route	CD	Collector Distributor Dec
CO*	Couplet	CI	Collector Distributor Inc
FD	Frontage Road Dec	LX	Crossroad within Interchange
FI	Frontage Road Inc	P1 - P9	Off Ramp, Inc
FS	Ferry Ship (Boat)	Q1 - Q9	On Ramp, Inc
FT	Ferry Terminal	R1 - R9	Off Ramp, Dec
PR	Proposed Route	S1 - S9	On Ramp, Dec
RL*	Reversible Lane	HD*	Grade-Separated HOV-Dec
SP*	Spur	HI*	Grade-Separated HOV-Inc
TB	Transitional Turnback	ML*	Mainline (Implied RRT—field is blank)
TR	Temporary Route	UC	Under Construction

The RRQ is a maximum six-character field that uniquely identifies the RRT since there may be more than one of the same types of RRT for a route. The assigning of RRQ is done in one of three ways depending on the RRT.

1) The following RRTs use descriptive location names (i.e., city, street, or junction) for the RRQ and the begin SRMP of that RRT is relative to the Mainline SRMP where the RRT intersects with the Mainline.

AR	**Alternate Route	SP	Spur
CO	Couplet	TB	Transitional Turnback
PR	Proposed Route	TR	Temporary Route

** Alternate Route contains no RRQ

COUPLET EXAMPLE

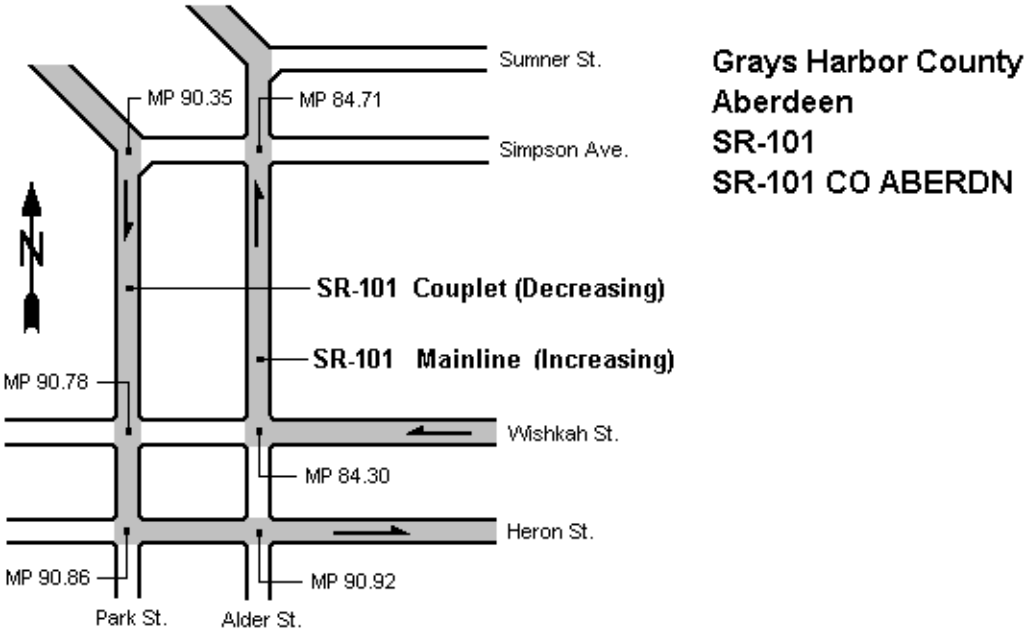

EXAMPLE: 101 CO ABERDN

Where:	101	=	SR Number
	CO	=	RRT for Couplet
	ABERDN	=	Abbreviated name of city where RRT exists

SPUR EXAMPLE

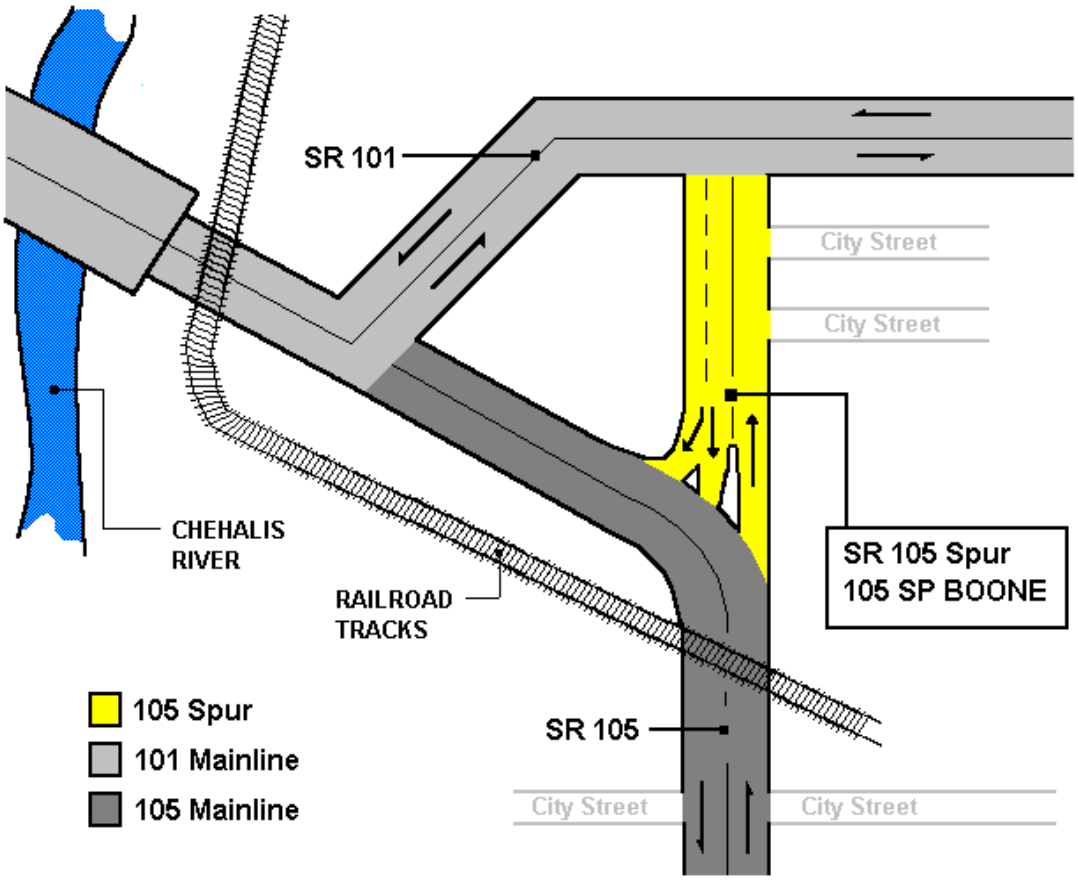

EXAMPLE: 105 SP BOONE

Where:	105	=	SR Number
	SP	=	RRT for Spur
	BOONE	=	Name of street where RRT exists

2) The following RRTs use the Mainline SRMP where the RRT attaches to the Mainline. The begin SRMP for that RRT will be 0.00.

CD	Collector Distributor Dec	P1 - P9	Off Ramp, Inc
CI	Collector Distributor Inc	Q1 - Q9	On Ramp, Inc
FD	Frontage Road Dec	R1 - R9	...Off Ramp, Dec
FI	Frontage Road Inc	S1 - S9	On Ramp, Dec
RL	Reversible Lane **	LX	Crossroad within Interchange

*** At this time, this RRT does not follow standard naming convention*

DIAMOND INTERCHANGE EXAMPLE

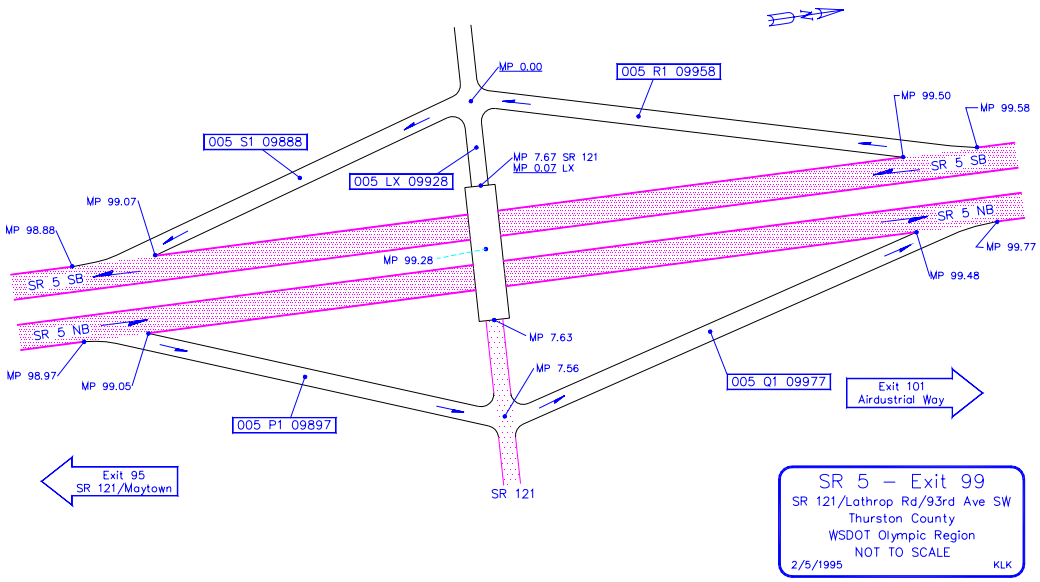

EXAMPLE: 005 R1 09958

Where:	005	=	SR Number
	R1	=	RRT for decreasing MP direction off-ramp (R ramp)
	09958	=	Mainline SRMP at beginning of the R ramp where it leaves the mainline

3) The following RRTs use descriptive names such as a city or ship name for the RRQ. The begin SRMP is always a zero value (000.00).

FS	Ferry Ship
FT	Ferry Terminal

An SR number of 999 is used for Ferry Ships since they are not assigned to a specific route. The RRQ represents the name or abbreviated name of the ship.

An SR number of 999 is used for Ferry Terminals only if the terminal is not located on a route. The RRQ represents the name or abbreviated name of the city where the terminal is located.

STATE ROUTE MILEPOST (SRMP)

State Route Milepost (SRMP) is a linear referencing system used to assign a logical number to a given point along a route. The SRMP is carried to the hundredth of a mile (123.45). If realignment shortens or lengthens a section of an SR, the SRMP will adjust with an equation and the SRMP will not change through the rest of the route.

The SRMP identifies reference points and should **NOT** be used for computing distance.

STATE ROUTE MILEPOST BACK (B) INDICATOR

The State Route Milepost Back (B) indicator designates whether the milepost value is the 'back' duplicate of a milepost value 'ahead' on the route. Ahead values have an implied 'A' (blank).

A back SRMP occurs as a result of:

- A realignment that lengthens a section of an SR other than at the end of the route.
- Adding mileage to the beginning of an SR.

ACCUMULATED ROUTE MILE (ARM)

Accumulated Route Mileage (ARM) is an accrual of mileage from the beginning of a route to the end of the route. It accrues through coincident sections where two or more SR's share one physical alignment. The ARM is an important factor in the realignment of a State Route. It does **not** contain equations - it flows through them to give true mileage (see section on equations). The ARM is carried to the hundredth of a mile (123.45).

All length measurements are calculated using the ARM value.

EQUATION (EQ)

There are 3 kinds of Equations: Back, Gap & Physical Gap

The following page contains drawings of these three types of equations

This drawing shows the lengthening of a route due to realignment, creating a back equation

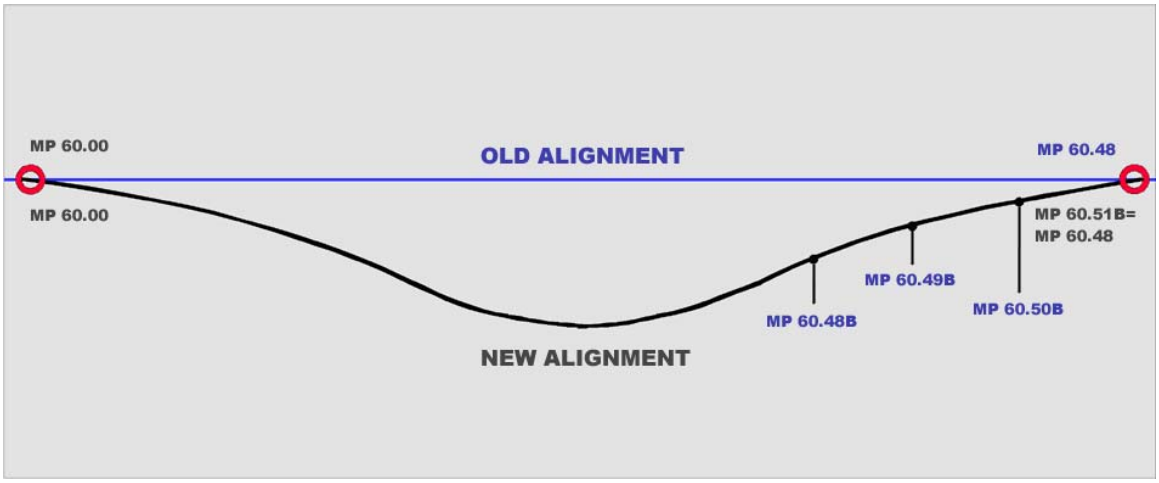

This drawing shows the shortening of a route due to realignment, creating a gap equation

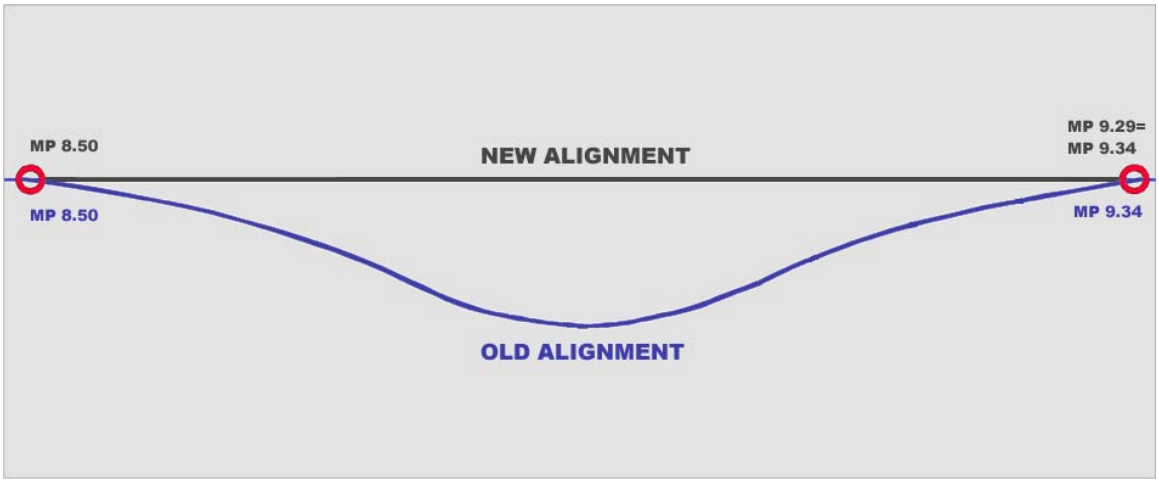

This drawing shows a physical gap equation, due to a separation of alignment

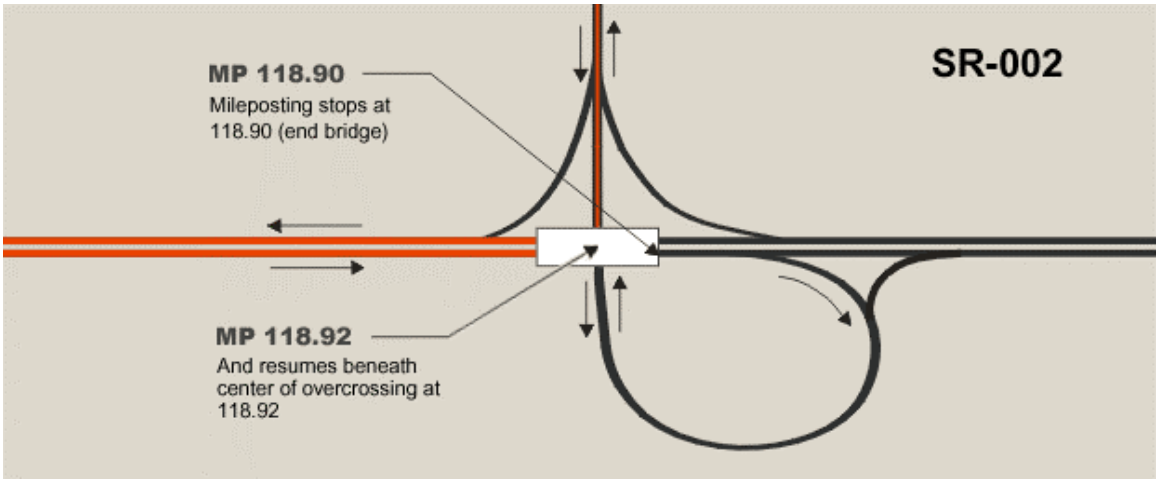

COINCIDENT (COINC)

This occurs when two (or more) State Routes share the same physical alignment. A Coincident location carries one Major State Route and up to three Minor Routes. The Major SR carries all the highway data. The Minor SR will only contain Region and County line breaks.

The assignment of Major or Minor is first based on functional classification of the involved routes. For example, a Principal Arterial would take precedence over a Minor Arterial and/or a Collector. A Minor Arterial would take precedence over a Collector. An Interstate takes precedence over all other routes. If more than one highway has the same functional classification, the route with the lowest SR number will take precedence. ARM accumulates through the coincident section of the Minor SR. This publication contains a listing of Coincident Routes by SR, SRMP & ARM.

FEATURE Following is a list of how some of the features are entered in the "feature" column:

Beg Bridge	Beg Eq	On Ramp
End Bridge	Uxing	Off Ramp
Enter Co	Intersectn	RR Xing
Beg Street	Misc Featr	Border Sta
End Street	Beg Ctlsec	Weigh Sta
Beg Tunnel	Flyer Stop	Leave City
End Tunnel	Prk & Ride	Toll Booth
Enter Dist	Rest Area	Ferry Term

DIRECTION TO INVENTORY

Features that get tagged with this code occur <u>ON</u> the main traveled way.

I = INCREASING - Milepost increases when traveling the roadway in the increasing direction. Usually odd numbered routes run south to north increasing and even numbered routes run west to east increasing. There are some exceptions to this rule.

D = DECREASING - Milepost decreases when traveling the roadway in the decreasing direction. Usually odd numbered routes run north to south decreasing and even numbered routes run east to west decreasing. There are some exceptions to this rule.

B = BOTH - The feature affects both the increasing and decreasing direction of travel.

LEFT/RIGHT INDICATOR

Features that get tagged with this code occur ALONG SIDE the main traveled way. All Left Right Indicators are assigned based on the INCREASING direction of travel, starting from the left and working to the right.

L = LEFT Represents features located along side the decreasing traveled way.

LC = LEFT CENTER Represents features located along side the median side of the decreasing traveled way.

C = CENTER Represents a feature that occurs between the increasing and decreasing traveled way.

RC = RIGHT CENTER Represents features located along side the median side of the increasing traveled way.

R = RIGHT Represents features located along side the increasing traveled way.

B = BOTH The feature occurs along side both the increasing and decreasing traveled way.

DESCRIPTION – DESCRIPTION OF FEATURE

Bridge/UXing/XRoad - OW (Owner Code)

ST = State	CO = County	CT = City
FS = Forest Service	PK = Park Service	RS = Reservation
PV = Private	MY = Military	OT = Other
SO = State/County	SI = State/City	CC = County/City

Bridge/UXing/XRoad - TC (Traffic Control)

SS = Stop Sign	YS = Yield Sign
AF = Amber Flashing	RS = Railroad Signal
OT = Other Traffic Control	NO = No Traffic Control
SZ = School Zone	PC = Pedestrian Control
SG = Stop and Go	FS = Fire Signal
RF = Red Flashing	OF = Officer or Flagman

Bridge/UXing/XRoad - L (Illumination) Y = Yes
N = No

WIDTH AND SURFACE INFORMATION

DECREAS/DIV (DECREASING/DIVIDED)

NBR LNS D = Number of lanes in decreasing direction of the roadway.

I = Number of lanes in increasing direction of the roadway.

LFT SHD W = Width of outside shoulder in decreasing direction of the roadway. No width will be shown when surface type = C or W.

S = Shoulder Surface Type

A = Asphalt	B = Bituminous	G = Gravel
S = Soil	C = Curb	W = Wall
P = Portland Cement Concrete		O = Other

RDY W = Width of roadway in decreasing direction of the roadway.

S = Roadway Surface Type

A = Asphalt	P = Portland Cement Concrete
B = Bituminous	G = Gravel
S = Soil	O = Other

RHT SHD W = Width of inside shoulder in decreasing direction of the roadway. No width will be entered when surface type = C or W.

S = Shoulder Surface Type (same as left shoulder surface types).

MEDIAN

WD Median Width

S Median Surface Type

S = Soil	G = Gravel
O = Other	A = Asphalt
B = Bituminous	P = Portland Cement Concrete

BR Median Barrier Type

DE = Depressed	CU = Curb
FB = Flex Beam	JE = Jersey Type Barrier
GP = Guide Post	RG = Rock Wall * Gabion
UP = Unprotected	IA = Impact Attenuator
WA = Wall	FE = Fence
SS = Snow Shed	BE = Bridge End Guard Rails
GR = Guard Rail	CA = Cable

INCRES/UNDI (INCREASING/UNDIVIDED)

Will be used for divided multilane in the direction of inventory, and for the entire roadway for two lane or undivided highways.

LFT SHD W = Width of inside shoulder in increasing direction of the roadway.

S = Shoulder Surface Type

RDY W = Width of roadway in increasing direction of the roadway.

S = Roadway Surface Type

RHT SHD W = Width of outside shoulder in increasing direction of the roadway.

S = Shoulder Surface Type

SPC USE LNS WID - Width of Special Use Lane

Special Use Lane Types - (Appears in Description Field)

Climbing	Two Way Turn	High Occupancy Vehicle
Bicycle	Reversible	Slow Vehicle Turnout
Chain Up	Transit	Truck Climbing Shoulder
Holding	Weaving/Speed Change	

TOT RDY WIDTH - Total roadway width includes decreasing roadway, increasing roadway and special use lane widths. This total does not include shoulder and median widths.

CLASSIFICATIONS

MTCE — Maintenance

A = Maintenance Area Number
SE = Maintenance Section Number

CITY NBR — City Number assigned to a city by the Census.

STFC — State Functional Classification

R1 = Rural-Principal Arterial	U1 = Urban-Principal Arterial
R2 = Rural = Minor Arterial	U2 = Urban-Minor Arterial
R3 = Rural-Collector	U3 = Urban-Collector
R4 = Rural-Unclassified	U4 = Urban-Unclassified
R5 = Rural-Interstate	U5 = Urban-Interstate

Legal Speed

D = Official speed limit as designated for decreasing direction of the roadway.
IB = Official speed limit as designated for increasing or both directions of the roadway.

TR — Terrain - The contour of the roadway as it relates to the frequency and steepness of hills and the effect on truck speed.

L = Level - Trucks maintain speed.
R = Rolling - Trucks slow down frequently.
M = Mountainous - Trucks slow to a crawl frequently.

PK — Parking Zone - Type of parking that is permitted on a State Route (cities only).

B = Both sides parking permitted
L = Left side parking only permitted
P = Parking prohibited on both sides
R = Right side parking only permitted
X = Prohibited during peak hours

ST — Street Name Alias - The local name of a street assigned to a State Route as the State Route passes through a city.
* = A street name alias is assigned to a State Route (The street name will appear in the description field).
$ = When the street name alias ends.

INTERSECTION DETAIL

SRMP	State Route Milepost at intersection.
B	"Back" milepost indicator.
ARM	Accumulated route mile at intersection.

TURN LANES

Entering an intersection in the increasing direction of travel would be "near approach."

Entering an intersection in the decreasing direction of travel would be "far approach."

LGT WD	Length (in miles) and width (in feet) will appear in each category of turn and acceleration lanes.
L NEAR	Left turn lane in near approach of intersection.
R NEAR	Right turn lane in near approach of intersection.
L FAR	Left turn lane in far approach of intersection.
R FAR	Right turn lane in far approach of intersection.

ACCELERATION LANES

LEFT	Left acceleration lane in near approach of intersection.
L CNTR	Acceleration lane in near approach of intersection.
R CNTR	Acceleration lane in far approach of intersection.
RIGHT	Right acceleration lane in far approach of intersection.

Vehicles traveling in the decreasing direction of the roadway use Left and Left Center acceleration lanes.

Vehicles traveling in the increasing direction of the roadway use Right and Right Center acceleration lanes.

If you have any questions regarding the State Highway Log or the roadway data, or you can provide us with updated information, please contact the Roadway Data Office at (360) 570-2361 or fax (360) 570-2400. We are continuously looking for sources to provide us with quality information.

The following pages contain sketches to better explain how the State Highway Planning Report is compiled.

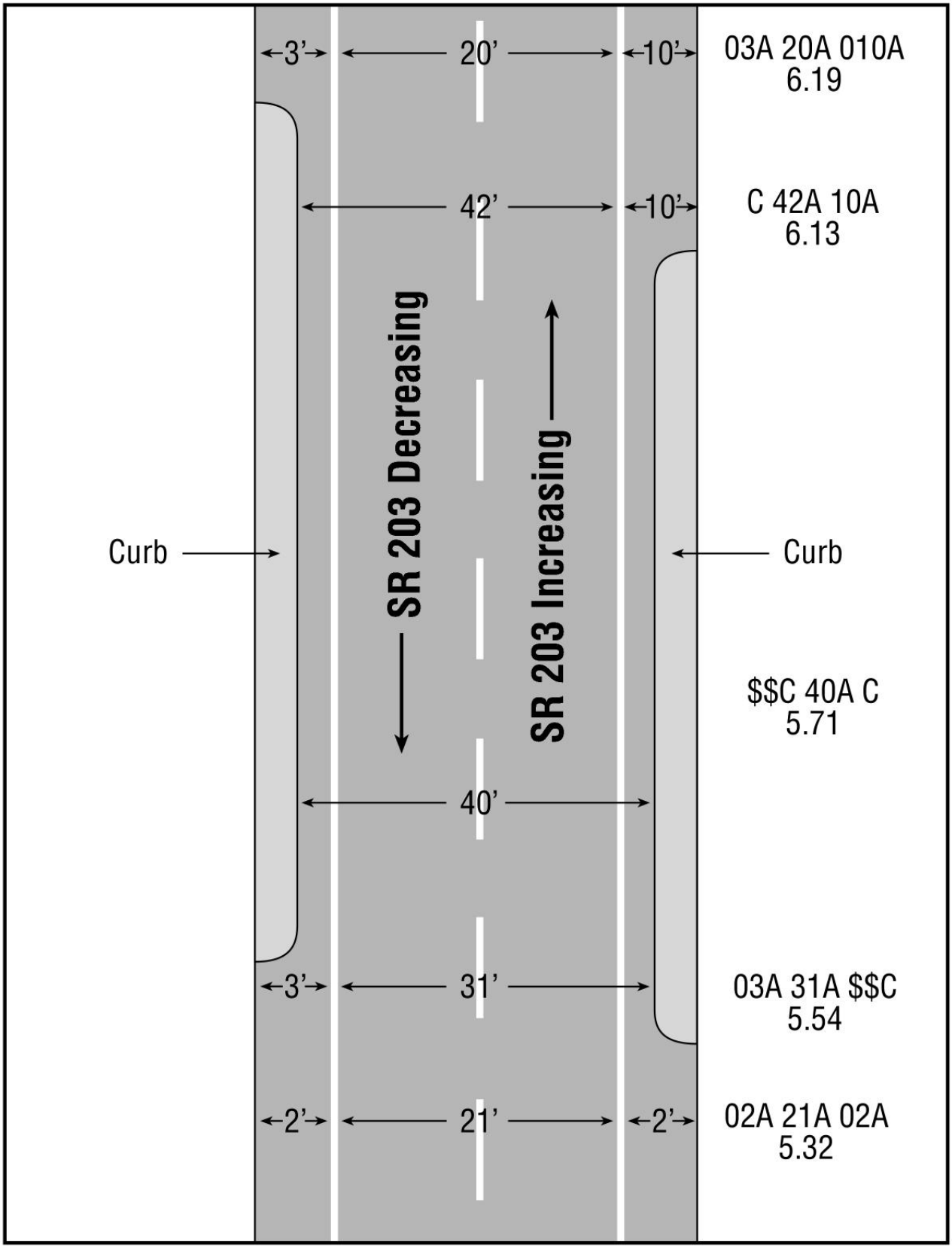

Roadway Measurements with and without curbs - Asphalt Surface

Refer to SR 203 SRMP 5.32 - 6.19

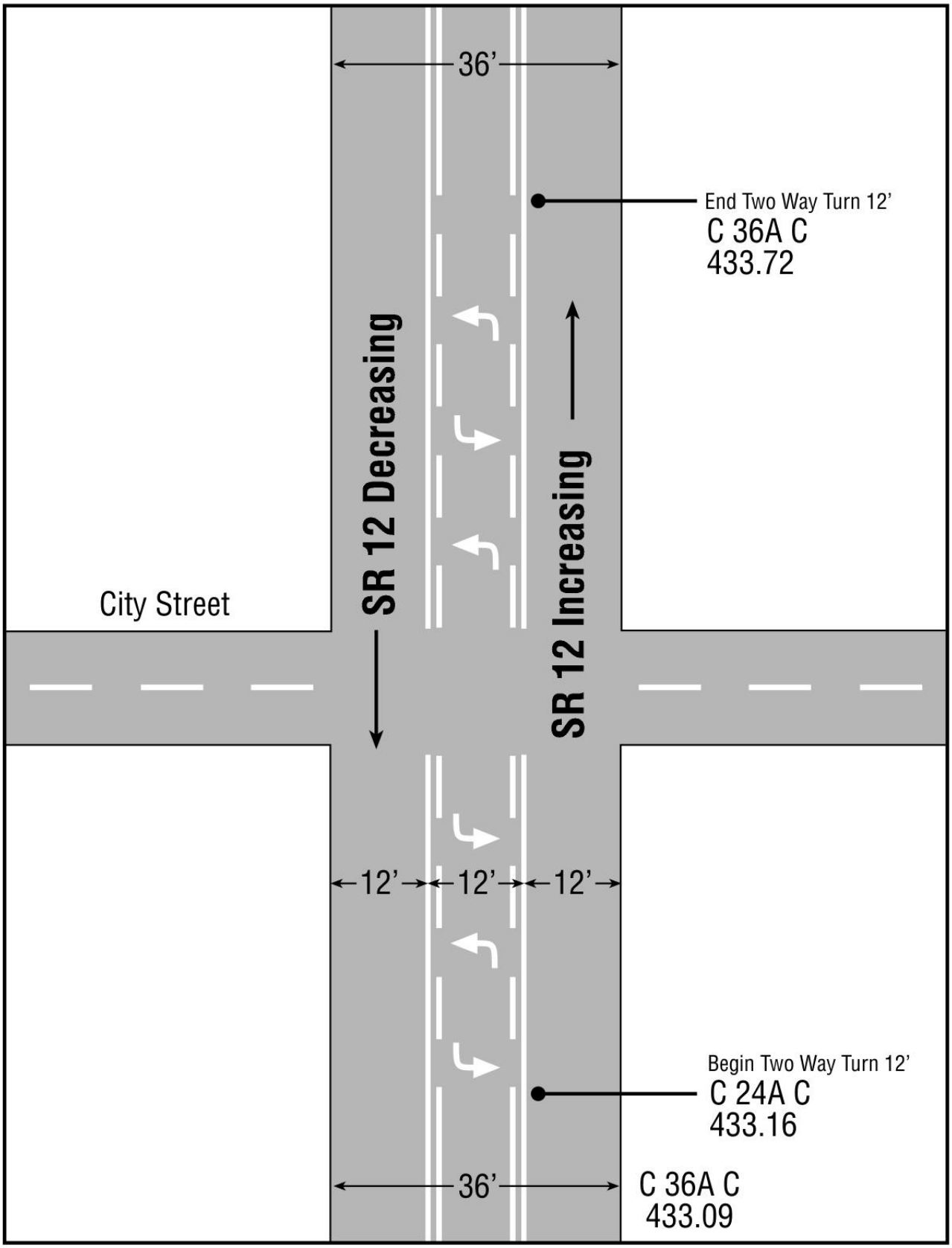

Two Way Turn (Curb to Curb) Asphalt Surface

Refer to SR 12 SRMP 433.09 - 433.72

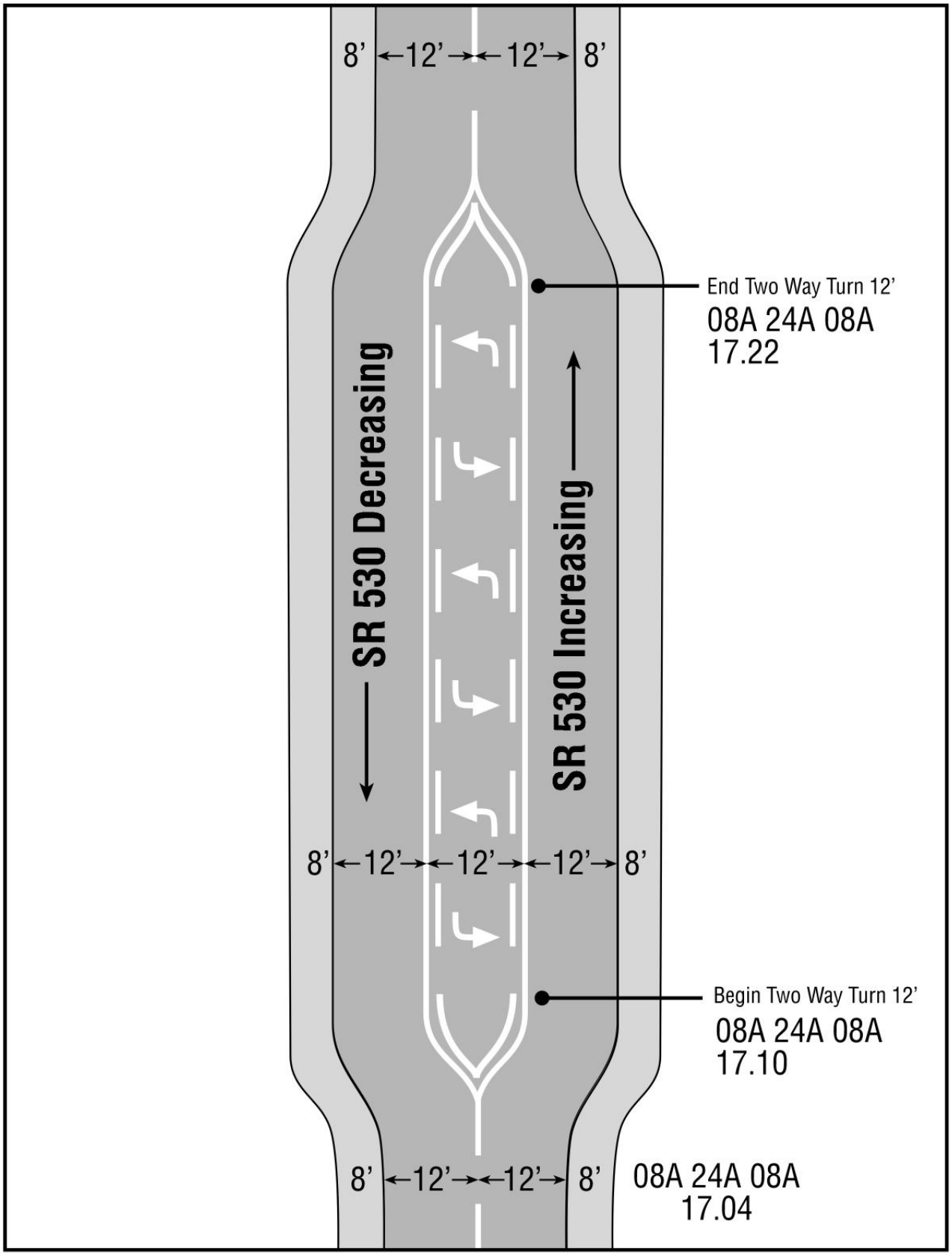

Two Way Turn (with Shoulders) Asphalt Surface

Refer to SR 530 SRMP 17.04 - 17.30

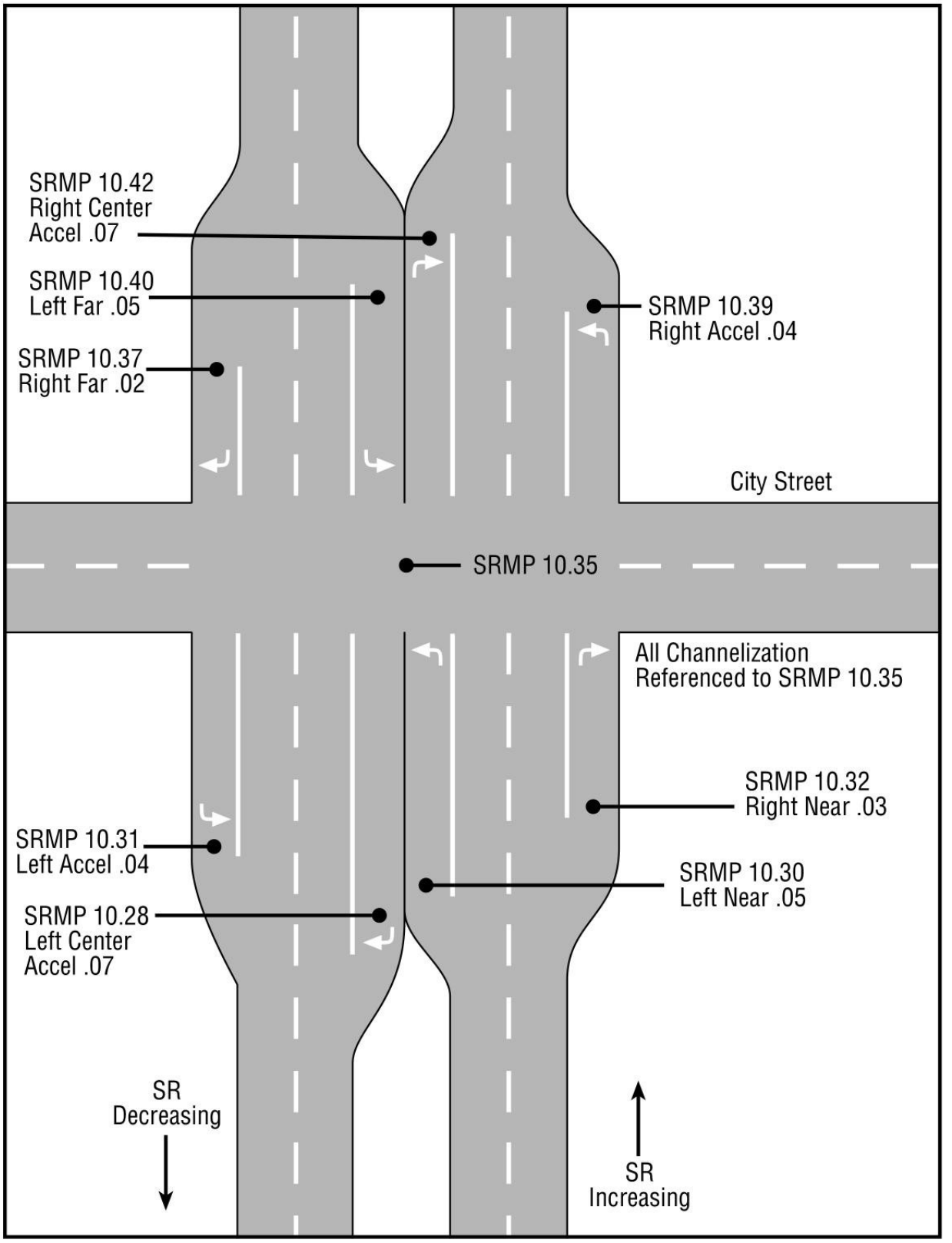

Intersection Channelization (Turn/Accel Lanes)

Examples of Turn/Acceleration Lanes Located at the Bottom of State Highway Log Pages

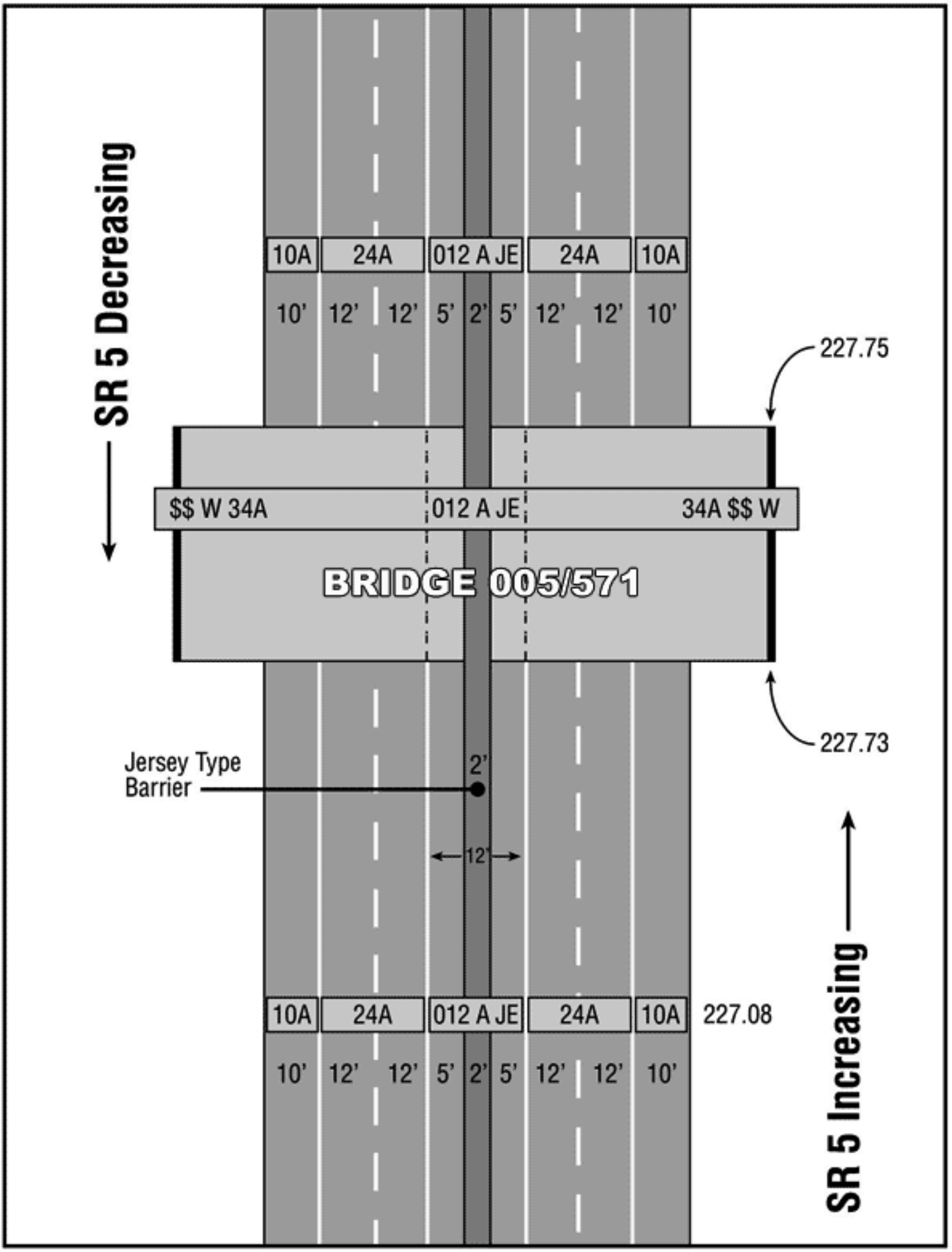

Divided Highway Measurements (Asphalt Surface w/Paved Median)

Refer to SR 5 SRMP 227.08 - 227.75

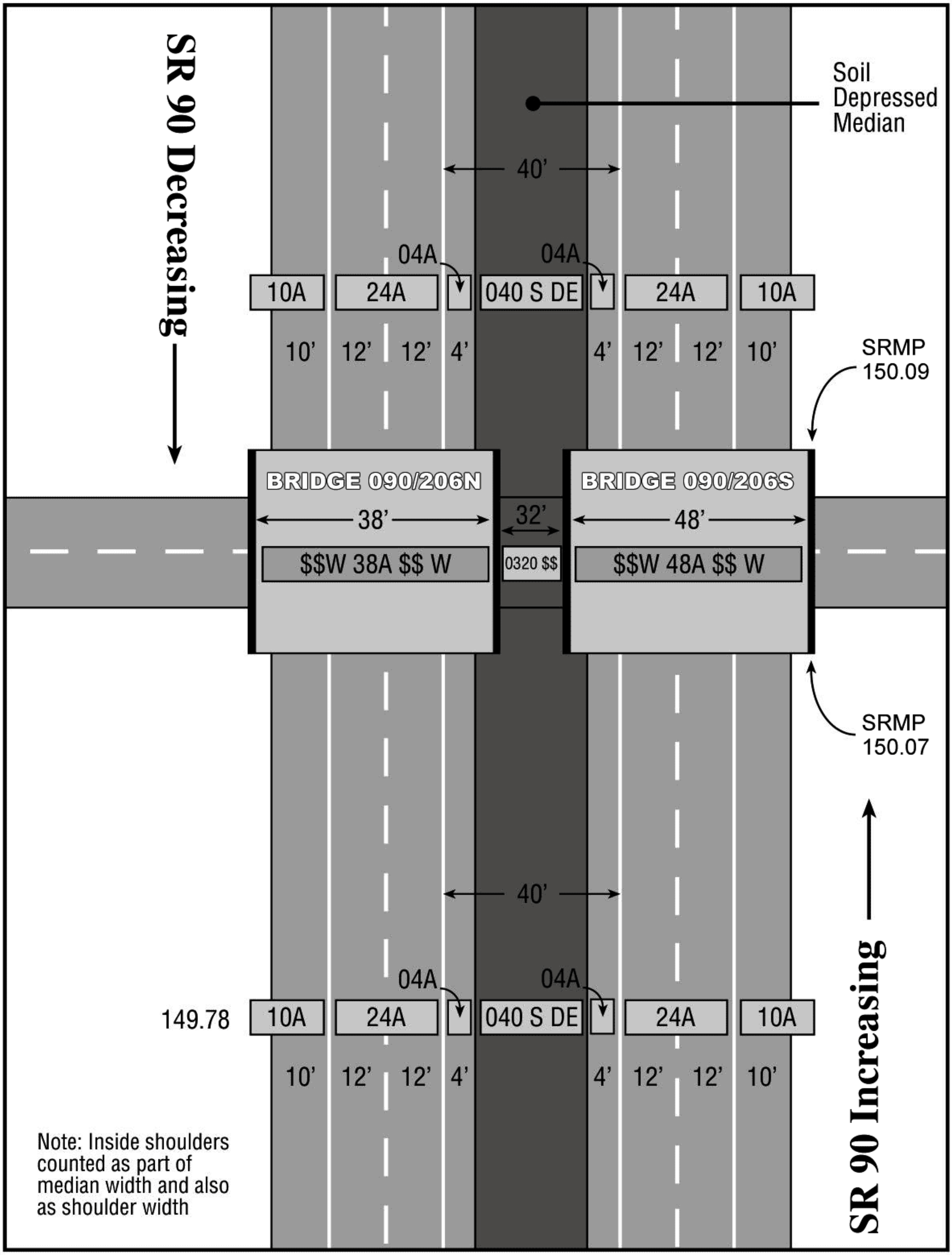

Divided Highway Measurements (Asphalt Surface w/Soil Median)

Refer to SR 90 SRMP 149.78 - 150.07

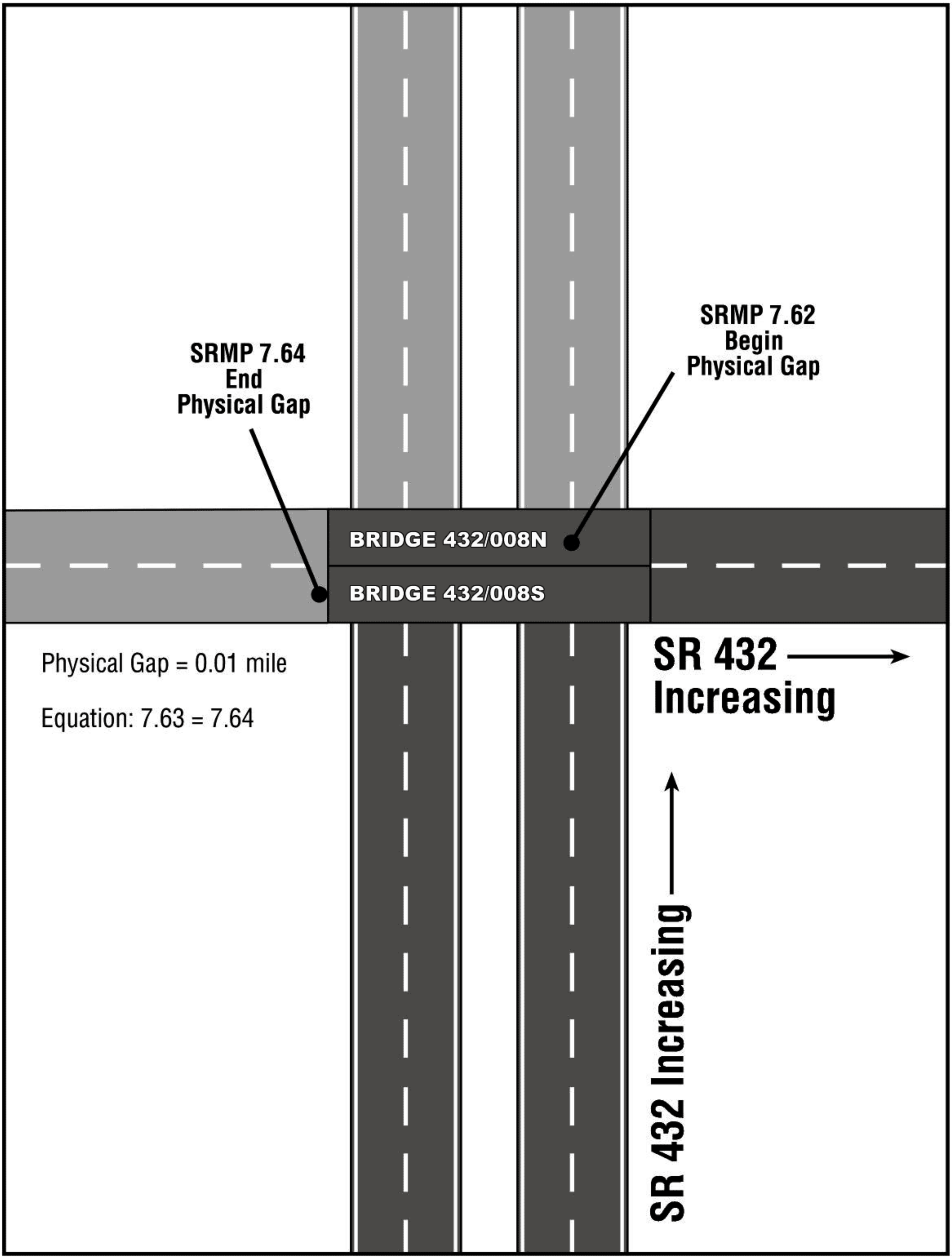

Physical Gap (Roadway Discontinuity)

Refer to SR 432 SRMP 7.62 - Vicinity

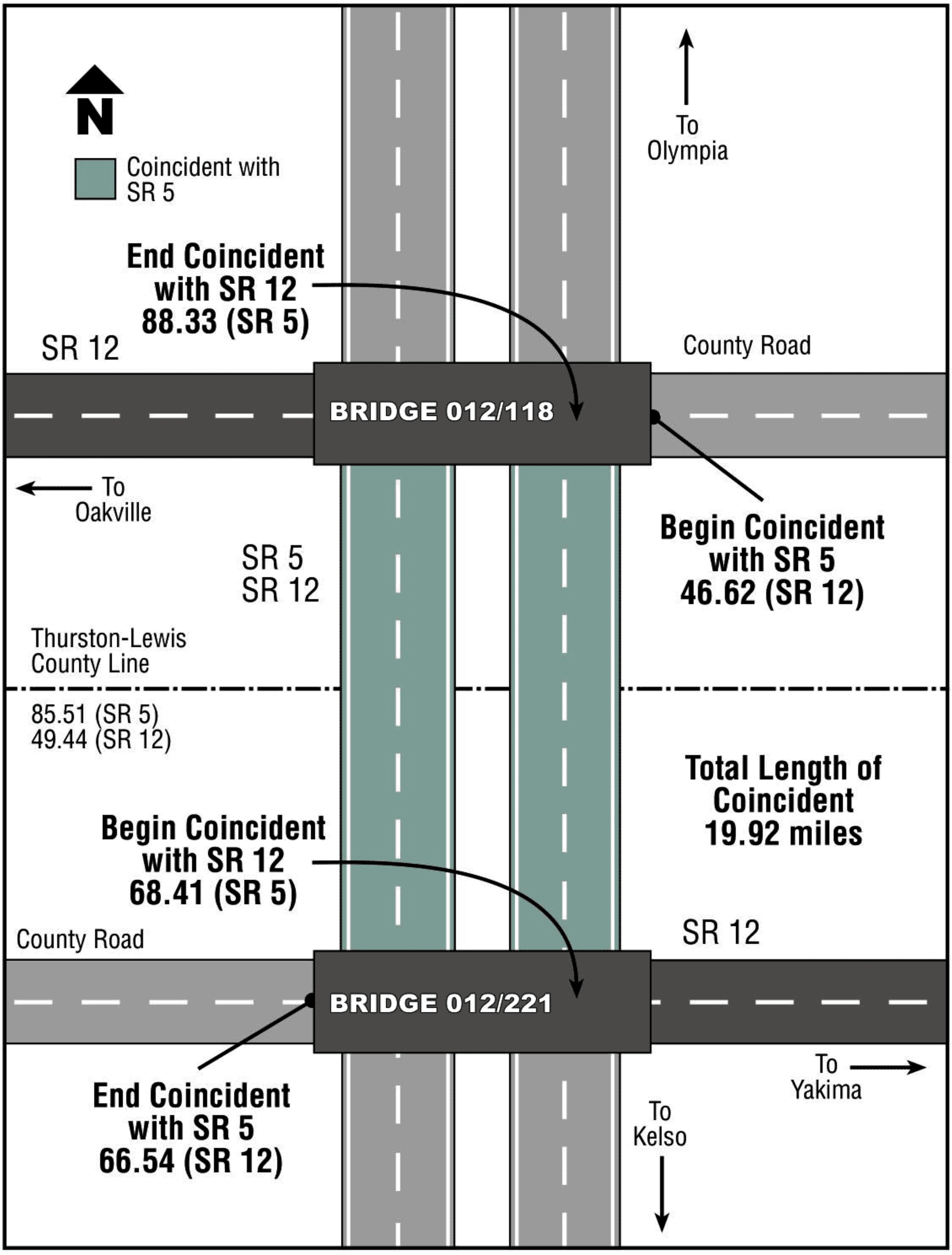

Coincident Route

Refer to SR 5 SRMP 68.41 - 88.33 and SR 12 46.62 - 66.54

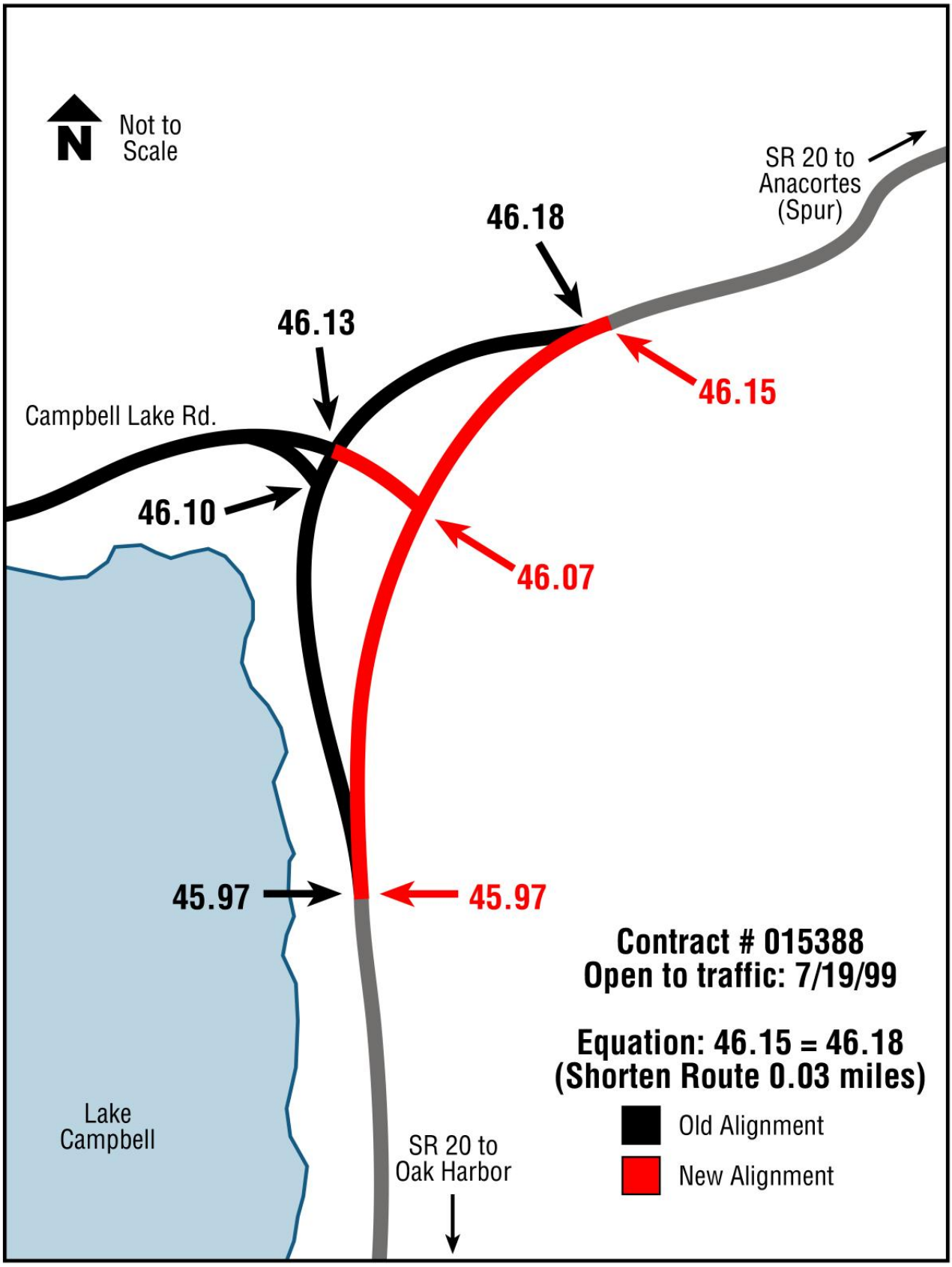

Realignment - Shorten Route

Refer to SR 20 SRMP 45.97 - Vicinity

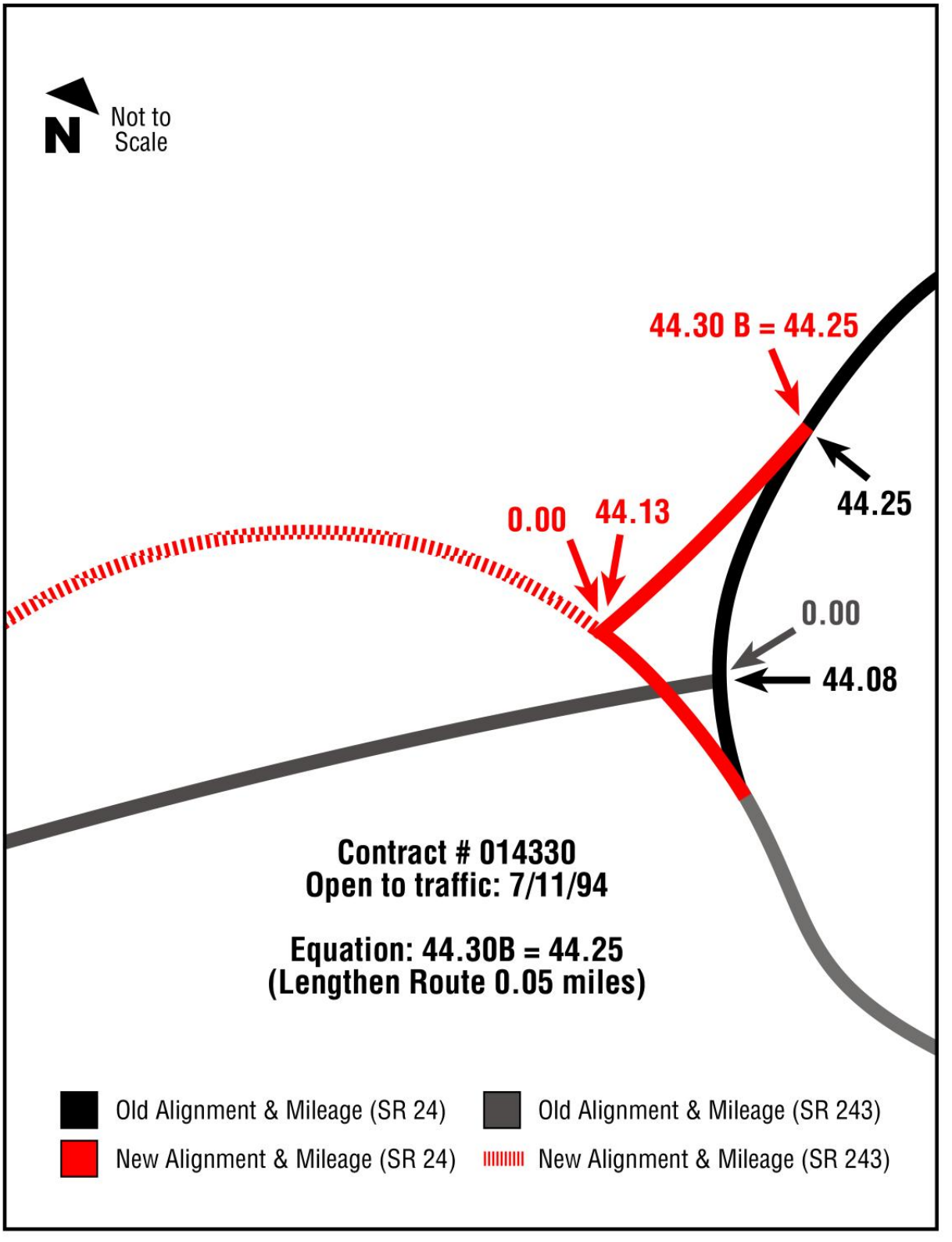

Realignment - Lengthen Route

Refer to SR 24 SRMP 44.08 - Vicinity

State of Washington Department of Transportation
TRIPS System

Olympic Region State Route List

State Route	RRT/RRQ Identifier	Begin SRMP	B	End SRMP	B	Length	Region
003		0.00		60.02		59.81	Olympic
005		85.51		139.50		53.98	Olympic
007		16.82		57.45		40.61	Olympic
007		57.78		58.60		0.82	Olympic
008		0.00		20.67		20.67	Olympic
012		0.00		20.99		20.99	Olympic
012		21.30		46.62		25.32	Olympic
012	COABERDN	0.33		0.68		0.35	Olympic
016		0.00		29.19		27.01	Olympic
016	SPGORST	28.74		29.13		0.39	Olympic
019		0.00		14.09		14.09	Olympic
020		0.00		12.56		12.57	Olympic
099		0.00		6.15		2.50	Olympic
101		67.18		361.40		292.75	Olympic
101		361.52		367.41		5.89	Olympic
101	COABERDN	87.49		91.66		4.17	Olympic
101	COHERON	83.75		83.88		0.13	Olympic
101	COPRTANG	249.65		251.32		1.67	Olympic
102		0.00		2.86		2.86	Olympic
104		0.20		24.53	B	24.40	Olympic
104	COKNGSTN	24.53		24.86		0.33	Olympic
105		25.72		48.76		22.97	Olympic
105	SPBOONE	48.66		48.81		0.15	Olympic
105	SPWESTPT	30.28		34.34		4.02	Olympic
106		0.00		20.09		20.09	Olympic
107		0.00		7.97		7.93	Olympic
108		0.00		11.96		11.96	Olympic
109		0.00		40.46		40.50	Olympic
109	COHQUIAM	0.14		0.29		0.15	Olympic
109	SPLONNGR	1.79		3.61		1.82	Olympic
110		0.00		11.10		11.10	Olympic
110	SPMORA	7.80		10.47		2.67	Olympic
112		0.00		61.08		61.29	Olympic
113		0.00		9.98		9.98	Olympic
115		0.00		2.28		2.28	Olympic
116		0.00		9.83		9.83	Olympic
117		0.00		1.40		1.40	Olympic
119		0.00		10.93		10.93	Olympic
121		0.00		7.67		7.67	Olympic
160		0.00		7.47		7.47	Olympic
161		0.00		25.85		25.83	Olympic
161		28.73		32.55		3.85	Olympic
162		0.00		19.78		17.37	Olympic
163		0.00		3.37		3.37	Olympic
165		0.00		21.24		21.23	Olympic
166		0.02		4.95		4.98	Olympic
167		0.00		11.17		12.45	Olympic
167	COPUYALP	5.72		6.26		0.54	Olympic

Olympic Region State Route List

State Route	RRT/RRQ Identifier	Begin SRMP	B	End SRMP	B	Length	Region
300		0.00		3.35		3.35	Olympic
302		0.00		16.87		16.87	Olympic
302	SPPURDY	15.85		17.13		1.28	Olympic
303		0.00	B	9.16		9.32	Olympic
304		0.00		3.51		3.14	Olympic
304	COBRMRTN	3.51		3.83		0.32	Olympic
305		0.02		13.52		13.50	Olympic
307		0.00		5.25		5.25	Olympic
308		0.00		3.42		3.42	Olympic
310		0.00		1.84		1.84	Olympic
410		8.84		21.99		13.15	Olympic
507		5.44		43.57		38.12	Olympic
509		0.00		5.70		8.89	Olympic
510		0.01		15.67		13.07	Olympic
512		0.00		12.06		12.06	Olympic
702		0.00		9.32		9.32	Olympic
705		0.00		1.50		1.50	Olympic
706		0.00		13.64		13.64	Olympic

State of Washington Department of Transportation

Olympic Region SRMP Equation Listing

State Route	RRT/RRQ Identifier	SRMP	B	ARM	Equation
003		22.99		22.96	022.96 =022.99
003		36.79		36.74	036.77 =036.79
003		53.88		53.67	053.72 =053.88
005		117.37		117.43	117.36 =117.37
007		23.34		23.33	023.33 =023.34
007		27.82		27.80	027.81 =027.82
007		57.78		57.44	057.46 =057.78
012		21.30		21.00	021.00 =021.30
016		7.28		5.05	005.05 =007.28
016		27.00	B	24.77	BEGIN BACK
016		27.00		24.82	027.05B=027.00
020		7.85	B	7.85	BEGIN BACK
020		7.85		7.86	007.86B=007.85
099		5.27		1.62	001.62 =005.27
101		80.81		80.46	080.73 =080.81
101		83.68	B	83.33	BEGIN BACK
101		83.68		83.43	083.78B=083.68
101		87.66		87.26	087.51 =087.66
101		91.92		91.50	091.90 =091.92
101		126.58	B	126.16	BEGIN BACK
101		126.58		126.17	126.59B=126.58
101		130.83		130.41	130.82 =130.83
101		152.62		152.12	152.54 =152.62
101		164.92		164.36	164.86 =164.92
101		171.65		171.04	171.60 =171.65
101		174.26		173.63	174.24 =174.26
101		176.57	B	175.94	BEGIN BACK
101		176.57		175.98	176.61B=176.57
101		185.82	B	185.23	BEGIN BACK
101		185.82		185.24	185.83B=185.82
101		228.27		227.55	228.13 =228.27
101		247.56	B	246.84	BEGIN BACK
101		247.56		246.90	247.62B=247.56
101		252.91		252.16	252.82 =252.91
101		253.88	B	253.13	BEGIN BACK
101		253.88		253.14	253.89B=253.88
101		258.12		257.36	258.10 =258.12
101		266.91		265.95	266.71 =266.91
101		314.63		313.66	314.62 =314.63
101		350.12		348.36	349.33 =350.12
101		356.92	B	355.16	BEGIN BACK
101		356.92		355.18	356.94B=356.92
101		361.52		359.67	361.41 =361.52
104		20.63	B	20.43	BEGIN BACK
104		20.63		20.50	020.70B=020.63
104		24.45	B	24.32	BEGIN BACK
104		24.45		24.41	024.54B=024.45
105		30.29	B	30.16	BEGIN BACK
105		30.29		30.21	030.34B=030.29
105		41.09		40.89	040.97 =041.09

Olympic Region SRMP Equation Listing

State Route	RRT/RRQ Identifier	SRMP	B	ARM	Equation
105	SPWESTPT	30.37		0.05	030.33 =030.37
106		7.32	B	7.32	BEGIN BACK
106		7.32		7.37	007.37B=007.32
106		16.02		16.05	016.00 =016.02
106		20.02		20.02	019.99 =020.02
107		0.09		0.06	000.06 =000.09
107		7.86		7.82	007.85 =007.86
109		0.14	B	0.14	BEGIN BACK
109		0.14		0.18	000.18B=000.14
112		9.99		9.97	009.97 =009.99
112		20.55		20.48	020.50 =020.55
112		32.87	B	32.80	BEGIN BACK
112		32.87		32.84	032.91B=032.87
112		36.63	B	36.60	BEGIN BACK
112		36.63		36.93	036.96B=036.63
112		50.46		50.67	050.37 =050.46
161		2.71		2.69	002.69 =002.71
161		28.69	B	28.67	BEGIN BACK
161		28.73		29.87	029.89B=028.73
161		32.55	B	33.69	BEGIN BACK
161		32.55		33.72	032.58B=032.55
162		3.21		0.83	000.83 =003.21
162		11.84		9.43	011.81 =011.84
165		19.04		19.03	019.03 =019.04
166		3.94	B	3.92	BEGIN BACK
166		3.94		3.97	003.99B=003.94
167		5.26	B	5.26	BEGIN BACK
167		5.26		6.54	006.54B=005.26
303		0.00	B	0.00	BEGIN BACK
303		0.00		0.16	000.16B=000.00
304		0.19	B	0.19	BEGIN BACK
304		0.19		0.24	000.24B=000.19
304		1.55		1.54	001.49 =001.55
304		3.46		3.09	003.10 =003.46
507		36.50		36.45	036.49 =036.50
509		3.20	B	3.20	BEGIN BACK
509		3.20		6.39	006.39B=003.20
510		2.62		0.49	000.50 =002.62
510		4.28		1.69	003.82 =004.28
510		13.65		11.05	013.64 =013.65

State of Washington Department of Transportation

Olympic Region Coincident Roadway Listing

State Route	RRT/RRQ Identifier	SRMP	B	ARM	MA MI	BEG END	Coinc State Route	RRT/RRQ Identifier	Coinc SRMP	B	Coincident Description
005		85.51		85.58	MA	***	012		49.44		1ST COINCIDENT RT
005		88.33		88.40	MA	END	012		46.62		1ST COINCIDENT RT
012		46.62		46.32	MI	BEG	005		88.33		1ST COINCIDENT RT
012		49.44		49.14	MI	****	005		85.51		1ST COINCIDENT RT
161		25.85		25.83	MI	BEG	512		8.74		1ST COINCIDENT RT
161		29.17	B	29.15	MI	END	512		12.06		1ST COINCIDENT RT
161		29.17	B	29.15	MI	BEG	167		5.98		2ND COINCIDENT RT
161		29.43	B	29.41	MI	END	167		5.72		1ST COINCIDENT RT
161		29.43	B	29.41	MI	BEG	167	COPUYALP	5.72		2ND COINCIDENT RT
161		28.73		29.87	MI	END	167	COPUYALP	6.18		1ST COINCIDENT RT
167		5.72		7.00	MA	BEG	161		29.43	B	1ST COINCIDENT RT
167		5.98		7.26	MA	END	161		29.17	B	1ST COINCIDENT RT
167	COPUYALP	5.72		0.00	MA	BEG	161		29.43	B	1ST COINCIDENT RT
167	COPUYALP	6.18		0.46	MA	END	161		28.73		1ST COINCIDENT RT
512		8.74		8.74	MA	BEG	161		25.85		1ST COINCIDENT RT
512		12.06		12.06	MA	END	161		29.17	B	1ST COINCIDENT RT

*** Begin of Region but not begin of coincident mileage

**** End of Region but not end of coincident mileage

STATE OF WASHINGTON - DEPARTMENT OF TRANSPORTATION
T R I P S S Y S T E M
STATE HIGHWAY MILES AND GENERAL PURPOSE LANE MILES
BY DISTRICT, FUNCTION CLASS, AND RURAL, URBAN, OR URBANIZED LOCATION

SELECTION: DISTRICT 3
MAINLINE,SPURS,COUPLETS,ALTERNATE,REVERSIBLE,GRADE SEPARATED HOV
SPECIAL USE LANES: (NON RAMP)-HOV,CLIMBING

DIST	FUNCT CLASS	RURAL HIGHWAY MILES	RURAL LANE MILES	URBAN HIGHWAY MILES	URBAN LANE MILES	URBANIZED HIGHWAY MILES	URBANIZED LANE MILES	TOT URBAN HIGHWAY MILES	TOT URBAN LANE MILES	TOTAL HIGHWAY MILES	TOTAL LANE MILES
3	PRIN ARTERIAL	414.20	955.95	39.88	108.36	163.79	591.54	203.67	699.90	617.87	1,655.85
3	MINR ARTERIAL	177.27	354.54	11.12	24.13	49.46	106.81	60.58	130.94	237.85	485.48
3	COLLECTOR	191.98	383.99							191.98	383.99
3	UNCLASSIFIED										
3	INTERSTATE	16.07	77.41			39.41	267.09	39.41	267.09	55.48	344.50
DISTRICT SUBTOTAL		799.52	1,771.89	51.00	132.49	252.66	965.44	303.66	1,097.93	1,103.18	2,869.82
STATE PRIN ARTERIAL		414.20	955.95	39.88	108.36	163.79	591.54	203.67	699.90	617.87	1,655.85
STATE MINR ARTERIAL		177.27	354.54	11.12	24.13	49.46	106.81	60.58	130.94	237.85	485.48
STATE COLLECTOR		191.98	383.99							191.98	383.99
STATE UNCLASSIFIED											
STATE INTERSTATE		16.07	77.41			39.41	267.09	39.41	267.09	55.48	344.50
STATE TOTAL		799.52	1,771.89	51.00	132.49	252.66	965.44	303.66	1,097.93	1,103.18	2,869.82

BY DISTRICT, FUNCTION CLASS, AND RURAL, URBAN, OR URBANIZED LOCATION

SELECTION: DISTRICT 3
ALL RAMPS,COLLECTORS I/D
SPEC USE LN: HOV,CHAIN UP,HOLDING,SLOW VEH,TWO WAY TURN,WEAVING/SPEED CHANGE,BICYCLE,TRANSIT,TRUCK CLIMBING,TURN/ACCEL

DIST	FUNCT CLASS	RURAL HIGHWAY MILES	RURAL LANE MILES	URBAN HIGHWAY MILES	URBAN LANE MILES	URBANIZED HIGHWAY MILES	URBANIZED LANE MILES	TOT URBAN HIGHWAY MILES	TOT URBAN LANE MILES	TOTAL HIGHWAY MILES	TOTAL LANE MILES
3	PRIN ARTERIAL		47.49		10.62		165.22		175.84		223.33
3	MINR ARTERIAL		9.90		1.28		6.91		8.19		18.09
3	COLLECTOR		2.67								2.67
3	UNCLASSIFIED										
3	INTERSTATE		6.04				98.74		98.74		104.78
DISTRICT SUBTOTAL			66.10		11.90		270.87		282.77		348.87
STATE PRIN ARTERIAL			47.49		10.62		165.22		175.84		223.33
STATE MINR ARTERIAL			9.90		1.28		6.91		8.19		18.09
STATE COLLECTOR			2.67								2.67
STATE UNCLASSIFIED											
STATE INTERSTATE			6.04				98.74		98.74		104.78
STATE TOTAL			66.10		11.90		270.87		282.77		348.87

BY DISTRICT, FUNCTION CLASS, AND RURAL, URBAN, OR URBANIZED LOCATION

SELECTION: DISTRICT 3
MAINLINE,SPURS,COUPLETS,ALTERNATE,REVERSIBLE,GRADE SEPARATED HOV,ALL RAMPS,COLLECTORS I/D
SPEC USE LN: HOV,CHAIN UP,HOLDING,SLOW VEH,TWO WAY TURN,WEAVING/SPEED CHANGE,BICYCLE,TRANSIT,TRUCK CLIMBING,TURN/ACCEL

DIST	FUNCT CLASS	RURAL HIGHWAY MILES	RURAL LANE MILES	URBAN HIGHWAY MILES	URBAN LANE MILES	URBANIZED HIGHWAY MILES	URBANIZED LANE MILES	TOT URBAN HIGHWAY MILES	TOT URBAN LANE MILES	TOTAL HIGHWAY MILES	TOTAL LANE MILES
3	PRIN ARTERIAL	414.20	1,003.44	39.88	118.98	163.79	756.76	203.67	875.74	617.87	1,879.18
3	MINR ARTERIAL	177.27	364.44	11.12	25.41	49.46	113.72	60.58	139.13	237.85	503.57
3	COLLECTOR	191.98	386.66							191.98	386.66
3	UNCLASSIFIED										
3	INTERSTATE	16.07	83.45			39.41	365.83	39.41	365.83	55.48	449.28
DISTRICT SUBTOTAL		799.52	1,837.99	51.00	144.39	252.66	1,236.31	303.66	1,380.70	1,103.18	3,218.69
STATE	PRIN ARTERIAL	414.20	1,003.44	39.88	118.98	163.79	756.76	203.67	875.74	617.87	1,879.18
STATE	MINR ARTERIAL	177.27	364.44	11.12	25.41	49.46	113.72	60.58	139.13	237.85	503.57
STATE	COLLECTOR	191.98	386.66							191.98	386.66
STATE	UNCLASSIFIED										
STATE	INTERSTATE	16.07	83.45			39.41	365.83	39.41	365.83	55.48	449.28
STATE TOTAL		799.52	1,837.99	51.00	144.39	252.66	1,236.31	303.66	1,380.70	1,103.18	3,218.69

SELECTION: DISTRICT 3
MAINLINE,SPURS,COUPLETS,ALTERNATE,REVERSIBLE,GRADE SEPARATED HOV
SPECIAL USE LANES: (NON RAMP)-HOV,CLIMBING

DIST	FUNCT CLASS	HIGHWAY MILES OTHER	LANE MILES OTHER	HIGHWAY MILES GRAVEL	LANE MILES GRAVEL	HIGHWAY MILES BITUM	LANE MILES BITUM	HIGHWAY MILES ASPHALT	LANE MILES ASPHALT	HIGHWAY MILES CONCRETE	LANE MILES CONCRETE	TOTAL HIGHWAY MILES	TOTAL LANE MILES
3	R1					49.58	101.97	360.81	848.08	3.81	9.44	414.20	959.49
3	R2					25.39	50.78	151.41	302.82	.47	.94	177.27	354.54
3	R3			7.59	15.18	40.71	81.42	141.87	283.77	1.81	3.62	191.98	383.99
3	R4												
3	R5							16.00	71.98	.07	5.43	16.07	77.41
3	U1	.10	.20					194.52	667.36	9.05	28.80	203.67	696.36
3	U2					2.00	4.00	57.82	125.38	.76	1.56	60.58	130.94
3	U3												
3	U4												
3	U5							21.31	141.86	18.10	125.23	39.41	267.09
DIST RURAL	SUBTOTAL			7.59	15.18	115.68	234.17	670.09	1,506.65	6.16	19.43	799.52	1,775.43
DIST URBAN	SUBTOTAL	.10	.20			2.00	4.00	273.65	934.60	27.91	155.59	303.66	1,094.39
DISTRICT TOTAL		.10	.20	7.59	15.18	117.68	238.17	943.74	2,441.25	34.07	175.02	1,103.18	2,869.82

SELECTION: DISTRICT 3
ALL RAMPS,COLLECTORS I/D
SPEC USE LN: HOV,CHAIN UP,HOLDING,SLOW VEH,TWO WAY TURN,WEAVING/SPEED CHANGE,BICYCLE,TRANSIT,TRUCK CLIMBING,TURN/ACCEL

DIST	FUNCT CLASS	HIGHWAY MILES OTHER	LANE MILES OTHER	HIGHWAY MILES GRAVEL	LANE MILES GRAVEL	HIGHWAY MILES BITUM	LANE MILES BITUM	HIGHWAY MILES ASPHALT	LANE MILES ASPHALT	HIGHWAY MILES CONCRETE	LANE MILES CONCRETE	TOTAL HIGHWAY MILES	TOTAL LANE MILES
3	R1						.51		46.53		.38		47.42
3	R2						.41		9.38				9.79
3	R3								2.66				2.66
3	R4												
3	R5								5.93		.11		6.04
3	U1						.18		164.85		10.93		175.96
3	U2								8.17		.05		8.22
3	U3												
3	U4												
3	U5								89.68		9.10		98.78
DIST RURAL SUBTOTAL							.92		64.50		.49		65.91
DIST URBAN SUBTOTAL							.18		262.70		20.08		282.96
DISTRICT TOTAL							1.10		327.20		20.57		348.87

BY DISTRICT, FUNCTION CLASS, AND SURFACE TYPE

SELECTION: DISTRICT 3
MAINLINE,SPURS,COUPLETS,ALTERNATE,REVERSIBLE,GRADE SEPARATED HOV,ALL RAMPS,COLLECTORS I/D
SPEC USE LN: HOV,CHAIN UP,HOLDING,SLOW VEH,TWO WAY TURN,WEAVING/SPEED CHANGE,BICYCLE,TRANSIT,TRUCK CLIMBING,TURN/ACCEL

DIST	FUNCT CLASS	HIGHWAY MILES OTHER	LANE MILES OTHER	HIGHWAY MILES GRAVEL	LANE MILES GRAVEL	HIGHWAY MILES BITUM	LANE MILES BITUM	HIGHWAY MILES ASPHALT	LANE MILES ASPHALT	HIGHWAY MILES CONCRETE	LANE MILES CONCRETE	TOTAL HIGHWAY MILES	TOTAL LANE MILES
3	R1					49.58	102.48	360.81	894.61	3.81	9.82	414.20	1,006.91
3	R2					25.39	51.19	151.41	312.20	.47	.94	177.27	364.33
3	R3			7.59	15.18	40.71	81.42	141.87	286.43	1.81	3.62	191.98	386.65
3	R4												
3	R5							16.00	77.91	.07	5.54	16.07	83.45
3	U1	.10	.20				.18	194.52	832.21	9.05	39.73	203.67	872.32
3	U2					2.00	4.00	57.82	133.55	.76	1.61	60.58	139.16
3	U3												
3	U4												
3	U5							21.31	231.54	18.10	134.33	39.41	365.87
DIST RURAL	SUBTOTAL			7.59	15.18	115.68	235.09	670.09	1,571.15	6.16	19.92	799.52	1,841.34
DIST URBAN	SUBTOTAL	.10	.20			2.00	4.18	273.65	1,197.30	27.91	175.67	303.66	1,377.35
DISTRICT TOTAL		.10	.20	7.59	15.18	117.68	239.27	943.74	2,768.45	34.07	195.59	1,103.18	3,218.69

BY DISTRICT, LEVEL OF DEVELOPMENT, AND RURAL, URBAN, OR URBANIZED LOCATION

SELECTION: DISTRICT 3
MAINLINE,SPURS,COUPLETS,ALTERNATE,REVERSIBLE,GRADE SEPARATED HOV
SPECIAL USE LANES: (NON RAMP)-HOV,CLIMBING

DIST	LEVEL OF DEVEL	RURAL HIGHWAY MILES	RURAL LANE MILES	URBAN HIGHWAY MILES	URBAN LANE MILES	URBANIZED HIGHWAY MILES	URBANIZED LANE MILES	TOT URBAN HIGHWAY MILES	TOT URBAN LANE MILES	TOTAL HIGHWAY MILES	TOTAL LANE MILES
3	DS	136.59	435.79	26.22	76.43	135.99	644.11	162.21	720.54	298.80	1,156.33
3	3R	486.53	983.27	24.62	55.68	84.67	256.72	109.29	312.40	595.82	1,295.67
3	MO	176.40	352.83	.16	.38	32.00	64.61	32.16	64.99	208.56	417.82
DISTRICT SUBTOTAL		799.52	1,771.89	51.00	132.49	252.66	965.44	303.66	1,097.93	1,103.18	2,869.82
STATE	DS	136.59	435.79	26.22	76.43	135.99	644.11	162.21	720.54	298.80	1,156.33
STATE	3R	486.53	983.27	24.62	55.68	84.67	256.72	109.29	312.40	595.82	1,295.67
STATE	MO	176.40	352.83	.16	.38	32.00	64.61	32.16	64.99	208.56	417.82
STATE TOTAL		799.52	1,771.89	51.00	132.49	252.66	965.44	303.66	1,097.93	1,103.18	2,869.82

BY DISTRICT, LEVEL OF DEVELOPMENT, AND RURAL, URBAN, OR URBANIZED LOCATION

SELECTION: DISTRICT 3
ALL RAMPS,COLLECTORS I/D
SPEC USE LN: HOV,CHAIN UP,HOLDING,SLOW VEH,TWO WAY TURN,WEAVING/SPEED CHANGE,BICYCLE,TRANSIT,TRUCK CLIMBING,TURN/ACCEL

DIST	LEVEL OF DEVEL	RURAL HIGHWAY MILES	RURAL LANE MILES	URBAN HIGHWAY MILES	URBAN LANE MILES	URBANIZED HIGHWAY MILES	URBANIZED LANE MILES	TOT URBAN HIGHWAY MILES	TOT URBAN LANE MILES	TOTAL HIGHWAY MILES	TOTAL LANE MILES
3	DS		36.43		9.49		220.01		229.50		265.93
3	3R		27.22		2.41		48.10		50.51		77.73
3	MO		2.45				2.76		2.76		5.21
DISTRICT SUBTOTAL			66.10		11.90		270.87		282.77		348.87
STATE	DS		36.43		9.49		220.01		229.50		265.93
STATE	3R		27.22		2.41		48.10		50.51		77.73
STATE	MO		2.45				2.76		2.76		5.21
STATE TOTAL			66.10		11.90		270.87		282.77		348.87

BY DISTRICT, LEVEL OF DEVELOPMENT, AND RURAL, URBAN, OR URBANIZED LOCATION

SELECTION: DISTRICT 3
MAINLINE,SPURS,COUPLETS,ALTERNATE,REVERSIBLE,GRADE SEPARATED HOV,ALL RAMPS,COLLECTORS I/D
SPEC USE LN: HOV,CHAIN UP,HOLDING,SLOW VEH,TWO WAY TURN,WEAVING/SPEED CHANGE,BICYCLE,TRANSIT,TRUCK CLIMBING,TURN/ACCEL

DIST	LEVEL OF DEVEL	RURAL HIGHWAY MILES	RURAL LANE MILES	URBAN HIGHWAY MILES	URBAN LANE MILES	URBANIZED HIGHWAY MILES	URBANIZED LANE MILES	TOT URBAN HIGHWAY MILES	TOT URBAN LANE MILES	TOTAL HIGHWAY MILES	TOTAL LANE MILES
3	DS	136.59	472.22	26.22	85.92	135.99	864.12	162.21	950.04	298.80	1,422.26
3	3R	486.53	1,010.49	24.62	58.09	84.67	304.82	109.29	362.91	595.82	1,373.40
3	MO	176.40	355.28	.16	.38	32.00	67.37	32.16	67.75	208.56	423.03
DISTRICT SUBTOTAL		799.52	1,837.99	51.00	144.39	252.66	1,236.31	303.66	1,380.70	1,103.18	3,218.69
STATE	DS	136.59	472.22	26.22	85.92	135.99	864.12	162.21	950.04	298.80	1,422.26
STATE	3R	486.53	1,010.49	24.62	58.09	84.67	304.82	109.29	362.91	595.82	1,373.40
STATE	MO	176.40	355.28	.16	.38	32.00	67.37	32.16	67.75	208.56	423.03
STATE TOTAL		799.52	1,837.99	51.00	144.39	252.66	1,236.31	303.66	1,380.70	1,103.18	3,218.69

BY FUNCTION CLASS, LEVEL OF DEVELOPMENT, AND RURAL, URBAN, OR URBANIZED LOCATION

SELECTION: DISTRICT 3
MAINLINE,SPURS,COUPLETS,ALTERNATE,REVERSIBLE,GRADE SEPARATED HOV
SPECIAL USE LANES: (NON RAMP)-HOV,CLIMBING

FUNCT CLASS	LEVEL OF DEVEL	RURAL HIGHWAY MILES	RURAL LANE MILES	URBAN HIGHWAY MILES	URBAN LANE MILES	URBANIZED HIGHWAY MILES	URBANIZED LANE MILES	TOT URBAN HIGHWAY MILES	TOT URBAN LANE MILES	TOTAL HIGHWAY MILES	TOTAL LANE MILES
PRIN ARTERIAL	DS	120.52	358.38	23.13	68.20	93.31	364.53	116.44	432.73	236.96	791.11
PRIN ARTERIAL	3R	293.68	597.57	16.67	39.94	69.64	225.06	86.31	265.00	379.99	862.57
PRIN ARTERIAL	MO			.08	.22	.84	1.95	.92	2.17	.92	2.17
PRIN ARTERL SUBTOTAL		414.20	955.95	39.88	108.36	163.79	591.54	203.67	699.90	617.87	1,655.85
MINOR ARTERIAL	DS			3.09	8.23	3.27	12.49	6.36	20.72	6.36	20.72
MINOR ARTERIAL	3R	177.27	354.54	7.95	15.74	15.03	31.66	22.98	47.40	200.25	401.94
MINOR ARTERIAL	MO			.08	.16	31.16	62.66	31.24	62.82	31.24	62.82
MINOR ARTERL SBTOTAL		177.27	354.54	11.12	24.13	49.46	106.81	60.58	130.94	237.85	485.48
COLLECTOR	DS										
COLLECTOR	3R	15.58	31.16							15.58	31.16
COLLECTOR	MO	176.40	352.83							176.40	352.83
COLLECTOR SUBTOTAL		191.98	383.99							191.98	383.99
UNCLASSIFIED	DS										
UNCLASSIFIED	3R										
UNCLASSIFIED	MO										
UNCLASSIFIED SBTOTAL											
INTERSTATE	DS	16.07	77.41			39.41	267.09	39.41	267.09	55.48	344.50
INTERSTATE	3R										
INTERSTATE	MO										
INTERSTATE SUBTOTAL		16.07	77.41			39.41	267.09	39.41	267.09	55.48	344.50
DISTRICT	DS	136.59	435.79	26.22	76.43	135.99	644.11	162.21	720.54	298.80	1,156.33
DISTRICT	3R	486.53	983.27	24.62	55.68	84.67	256.72	109.29	312.40	595.82	1,295.67
DISTRICT	MO	176.40	352.83	.16	.38	32.00	64.61	32.16	64.99	208.56	417.82
DISTRICT TOTAL		799.52	1,771.89	51.00	132.49	252.66	965.44	303.66	1,097.93	1,103.18	2,869.82

BY FUNCTION CLASS, LEVEL OF DEVELOPMENT, AND RURAL, URBAN, OR URBANIZED LOCATION

SELECTION: DISTRICT 3
ALL RAMPS,COLLECTORS I/D
SPEC USE LN: HOV,CHAIN UP,HOLDING,SLOW VEH,TWO WAY TURN,WEAVING/SPEED CHANGE,BICYCLE,TRANSIT,TRUCK CLIMBING,TURN/ACCEL

FUNCT CLASS	LEVEL OF DEVEL	RURAL HIGHWAY MILES	RURAL LANE MILES	URBAN HIGHWAY MILES	URBAN LANE MILES	URBANIZED HIGHWAY MILES	URBANIZED LANE MILES	TOT URBAN HIGHWAY MILES	TOT URBAN LANE MILES	TOTAL HIGHWAY MILES	TOTAL LANE MILES
PRIN ARTERIAL	DS		30.39		8.87		119.38		128.25		158.64
PRIN ARTERIAL	3R		17.10		1.75		45.72		47.47		64.57
PRIN ARTERIAL	MO						.12		.12		.12
PRIN ARTERL SUBTOTAL			47.49		10.62		165.22		175.84		223.33
MINOR ARTERIAL	DS				.68		1.89		2.57		2.57
MINOR ARTERIAL	3R		9.90		.60		2.38		2.98		12.88
MINOR ARTERIAL	MO						2.64		2.64		2.64
MINOR ARTERL SBTOTAL			9.90		1.28		6.91		8.19		18.09
COLLECTOR	DS										
COLLECTOR	3R		.22								.22
COLLECTOR	MO		2.45								2.45
COLLECTOR SUBTOTAL			2.67								2.67
UNCLASSIFIED	DS										
UNCLASSIFIED	3R										
UNCLASSIFIED	MO										
UNCLASSIFIED SBTOTAL											
INTERSTATE	DS		6.04				98.74		98.74		104.78
INTERSTATE	3R										
INTERSTATE	MO										
INTERSTATE SUBTOTAL			6.04				98.74		98.74		104.78
DISTRICT	DS		36.43		9.55		220.01		229.56		265.99
DISTRICT	3R		27.22		2.35		48.10		50.45		77.67
DISTRICT	MO		2.45				2.76		2.76		5.21
DISTRICT TOTAL			66.10		11.90		270.87		282.77		348.87

BY FUNCTION CLASS, LEVEL OF DEVELOPMENT, AND RURAL, URBAN, OR URBANIZED LOCATION

SELECTION: DISTRICT 3
MAINLINE,SPURS,COUPLETS,ALTERNATE,REVERSIBLE,GRADE SEPARATED HOV,ALL RAMPS,COLLECTORS I/D
SPEC USE LN: HOV,CHAIN UP,HOLDING,SLOW VEH,TWO WAY TURN,WEAVING/SPEED CHANGE,BICYCLE,TRANSIT,TRUCK CLIMBING,TURN/ACCEL

FUNCT CLASS	LEVEL OF DEVEL	RURAL HIGHWAY MILES	RURAL LANE MILES	URBAN HIGHWAY MILES	URBAN LANE MILES	URBANIZED HIGHWAY MILES	URBANIZED LANE MILES	TOT URBAN HIGHWAY MILES	TOT URBAN LANE MILES	TOTAL HIGHWAY MILES	TOTAL LANE MILES
PRIN ARTERIAL	DS	120.52	388.77	23.13	77.07	93.31	483.91	116.44	560.98	236.96	949.75
PRIN ARTERIAL	3R	293.68	614.67	16.67	41.69	69.64	270.78	86.31	312.47	379.99	927.14
PRIN ARTERIAL	MO			.08	.22	.84	2.07	.92	2.29	.92	2.29
PRIN ARTERL SUBTOTAL		414.20	1,003.44	39.88	118.98	163.79	756.76	203.67	875.74	617.87	1,879.18
MINOR ARTERIAL	DS			3.09	8.91	3.27	14.38	6.36	23.29	6.36	23.29
MINOR ARTERIAL	3R	177.27	364.44	7.95	16.34	15.03	34.04	22.98	50.38	200.25	414.82
MINOR ARTERIAL	MO			.08	.16	31.16	65.30	31.24	65.46	31.24	65.46
MINOR ARTERL SBTOTAL		177.27	364.44	11.12	25.41	49.46	113.72	60.58	139.13	237.85	503.57
COLLECTOR	DS										
COLLECTOR	3R	15.58	31.38							15.58	31.38
COLLECTOR	MO	176.40	355.28							176.40	355.28
COLLECTOR SUBTOTAL		191.98	386.66							191.98	386.66
UNCLASSIFIED	DS										
UNCLASSIFIED	3R										
UNCLASSIFIED	MO										
UNCLASSIFIED SBTOTAL											
INTERSTATE	DS	16.07	83.45			39.41	365.83	39.41	365.83	55.48	449.28
INTERSTATE	3R										
INTERSTATE	MO										
INTERSTATE SUBTOTAL		16.07	83.45			39.41	365.83	39.41	365.83	55.48	449.28
DISTRICT	DS	136.59	472.22	26.22	85.98	135.99	864.12	162.21	950.10	298.80	1,422.32
DISTRICT	3R	486.53	1,010.49	24.62	58.03	84.67	304.82	109.29	362.85	595.82	1,373.34
DISTRICT	MO	176.40	355.28	.16	.38	32.00	67.37	32.16	67.75	208.56	423.03
DISTRICT TOTAL		799.52	1,837.99	51.00	144.39	252.66	1,236.31	303.66	1,380.70	1,103.18	3,218.69

BY MAINTENANCE AREA AND SECTION AND SURFACE TYPE

SELECTION: DISTRICT 3
MAINLINE,SPURS,COUPLETS,ALTERNATE,REVERSIBLE,GRADE SEPARATED HOV
SPECIAL USE LANES: (NON RAMP)-HOV,CLIMBING

MAINTENANCE AREA	SECTION	HIGHWAY MILES OTHER	LANE MILES OTHER	HIGHWAY MILES GRAVEL	LANE MILES GRAVEL	HIGHWAY MILES BITUM	LANE MILES BITUM	HIGHWAY MILES ASPHALT	LANE MILES ASPHALT	HIGHWAY MILES CONCRETE	LANE MILES CONCRETE	TOTAL HIGHWAY MILES	TOTAL LANE MILES
1	01					.87	1.74	152.08	407.58	7.35	38.91	160.30	448.23
1	02							15.20	74.93	11.21	81.59	26.41	156.52
1	03							1.15	4.60			1.15	4.60
1	05			7.59	15.18	8.84	17.68	98.99	334.91	8.19	37.05	123.61	404.82
AREA SUBTOTAL				7.59	15.18	9.71	19.42	267.42	822.02	26.75	157.55	311.47	1,014.17
2	01							135.00	389.62	1.34	2.97	136.34	392.59
2	02					13.22	26.44	109.39	239.75	.64	1.44	123.25	267.63
2	03									1.49	2.98	1.49	2.98
AREA SUBTOTAL						13.22	26.44	244.39	629.37	3.47	7.39	261.08	663.20
3	01					7.97	15.94	133.37	293.30	.57	1.36	141.91	310.60
3	02					3.36	6.72	135.04	274.32	.64	1.28	139.04	282.32
AREA SUBTOTAL						11.33	22.66	268.41	567.62	1.21	2.64	280.95	592.92
4	01					18.53	38.46	75.29	213.74	.83	2.64	94.65	254.84
4	02	.10	.20			64.89	132.23	88.23	207.46	1.81	4.80	155.03	344.69
AREA SUBTOTAL		.10	.20			83.42	170.69	163.52	421.20	2.64	7.44	249.68	599.53
DISTRICT TOTAL		.10	.20	7.59	15.18	117.68	239.21	943.74	2,440.21	34.07	175.02	1,103.18	2,869.82

BY MAINTENANCE AREA AND SECTION AND SURFACE TYPE

SELECTION: DISTRICT 3
ALL RAMPS,COLLECTORS I/D
SPEC USE LN: HOV,CHAIN UP,HOLDING,SLOW VEH,TWO WAY TURN,WEAVING/SPEED CHANGE,BICYCLE,TRANSIT,TRUCK CLIMBING,TURN/ACCEL

MAINTENANCE AREA	SECTION	HIGHWAY MILES OTHER	LANE MILES OTHER	HIGHWAY MILES GRAVEL	LANE MILES GRAVEL	HIGHWAY MILES BITUM	LANE MILES BITUM	HIGHWAY MILES ASPHALT	LANE MILES ASPHALT	HIGHWAY MILES CONCRETE	LANE MILES CONCRETE	TOTAL HIGHWAY MILES	TOTAL LANE MILES
1	01								57.76		2.00		59.76
1	02								59.76		6.01		65.77
1	05								90.76		7.94		98.70
AREA SUBTOTAL									208.28		15.95		224.23
2	01								64.38		.81		65.19
2	02								12.08		.10		12.18
2	03								.02				.02
AREA SUBTOTAL									76.48		.91		77.39
3	01								20.28		.08		20.36
3	02								3.38				3.38
AREA SUBTOTAL									23.66		.08		23.74
4	01						.24		9.53		.49		10.26
4	02						.86		12.01		.33		13.20
AREA SUBTOTAL							1.10		21.54		.82		23.46
5	02								.02		.03		.05
AREA SUBTOTAL									.02		.03		.05
DISTRICT TOTAL							1.10		329.98		17.79		348.87

SELECTION: DISTRICT 3
MAINLINE,SPURS,COUPLETS,ALTERNATE,REVERSIBLE,GRADE SEPARATED HOV,ALL RAMPS,COLLECTORS I/D
SPEC USE LN: HOV,CHAIN UP,HOLDING,SLOW VEH,TWO WAY TURN,WEAVING/SPEED CHANGE,BICYCLE,TRANSIT,TRUCK CLIMBING,TURN/ACCEL

MAINTENANCE AREA	SECTION	HIGHWAY MILES OTHER	LANE MILES OTHER	HIGHWAY MILES GRAVEL	LANE MILES GRAVEL	HIGHWAY MILES BITUM	LANE MILES BITUM	HIGHWAY MILES ASPHALT	LANE MILES ASPHALT	HIGHWAY MILES CONCRETE	LANE MILES CONCRETE	TOTAL HIGHWAY MILES	TOTAL LANE MILES
STATE	TOTAL	.10	.20	7.59	15.18	117.68	240.31	943.74	2,770.19	34.07	192.81	1,103.18	3,218.69

SR 003 MAINLINE STATE ROUTE - SRSH COUNTY MASON DOT DISTRICT 3

SRMP	B ARM	FEATURE	D	LR	DESCRIPTION	BRIDGE/UXING/XROAD OW	TC	L	NBR LNS D	I	DECREAS/DIV LFT SHD W/S	RDY W/S	RHT SHD W/S	MEDIAN WD/S	BR	INCRES/UNDI LFT SHD W/S	RDY W/S	RHT SHD W/S	SPC USE LNS WID	TOT RDY WID	MTCE A	SE	CITY NBR	ST FC	LEGAL SPEED D	IB	T R	P K	S T
0.00	0.00	BEG ROUTE			MAIN ROUTE				1	1						7A	40A	9A		40	2	02		R1	40		R		
					SR 101/SHELTON TO SR 104																								
		BEG CTLSEC			CONTROL SECTION 2331																								
		UXING	B		SR 101	ST																							
					BRDG NUM 101/429																								
0.06	0.06	ON RAMP		R	SR 101	ST		Y																					
0.08	0.08	MISC FEATR		R	GORE (SR 101 R235023)																								
0.11	0.11	ON RAMP		R	SR 101	ST		Y																					
0.13	0.13								1	1						7A	44A	8A		44	2	02		R1	40		R		
0.15	0.15	WYE CONN		R	SE CRAIG RD	CO		Y																					
0.17	0.17	INTRSECTN		R	SE CRAIG RD	CO		Y																					
0.23	0.23								1	1						4A	24A	4A		24	2	02		R1	40		R		
0.58	0.58	INTRSECTN		L	VIC KING RD	CO		N																					
0.63	0.63								1	1						5A	23A	5A		23	2	02		R1	40		R		
0.70	0.70	INTRSECTN		R	MILL CREEK RD	CO		Y																					
0.84	0.84								1	1						4A	24A	6A		24	2	02		R1	40		R		
0.92	0.92	BEG BRIDGE	B		MILL CREEK	ST			1	1						$$C	26A	$$C		26	2	02		R1	40		R		
					BRDG NUM 003/002																								
0.94	0.94	END BRIDGE	B		MILL CREEK				1	1						3A	24A	5A		24	2	02		R1	40		R		
1.00	1.00	MP MARKER		R	1																								
1.19	1.19	MISC FEATR		R	SGN ENT SHELTON																								
1.25	1.25								1	1						4A	24A	4A		24	2	02		R1	40		R		
1.42	1.42								1	1						4A	24A	4A		24	2	02		R1	30		R		
1.49	1.49	INTRSECTN		L	ARCADIA AVE	CO	SG	Y	1	1						$$C	38A	4A		38	2	02		R1	30		R		
		INTRSECTN		R	ARCADIA RD	CO	SG	Y																					
1.51	1.51	WYE CONN		R	ARCADIA RD	CO		Y																					
1.52	1.52	BEG SU LN		L	CLIMBING			12A	1	1						C	38A	4A	12	50	2	02		R1	30		R		
1.58	1.58	ENTER CITY			SHELTON				1	1						C	38A	4A	12	50	2	02	1165	U1	30		R	P	*
		BEG ST	I		S OLYMPIC HWY																								
		INTRSECTN		L	BELLEVUE AVE	CT		Y																					
1.60	1.60								1	1						C	28A	$$C	12	40	2	02	1165	U1	30		R	P	*
1.63	1.63	INTRSECTN		B	CASCADE AVE	CT	SG	Y																					
1.70	1.70	INTRSECTN		B	DEARBORN AVE	CT		Y	1	1						C	32A	C	12	44	2	02	1165	U1	30		R	R	*
1.75	1.75	INTRSECTN		B	ELLINOR AVE	CT		Y																					
1.82	1.82	INTRSECTN		B	FAIRMONT AVE	CT		Y	1	1						1A	24A	4A	12	36	2	02	1165	U1	30		R	P	*

INTERSECTION DETAIL

SRMP	B ARM	TURN LANES L NEAR LGT	WD	R NEAR LGT	WD	L FAR LGT	WD	R FAR LGT	WD	ACCELERATION LANES LEFT LGT	WD	L-CNTR LGT	WD	R-CNTR LGT	WD	RIGHT LGT	WD
0.17	0.17					.02	11					.04	11				
0.70	0.70					.03	12					.03	12				
1.49	1.49	.01	12			.03	12	.03	12								

SR 003 MAINLINE STATE ROUTE - SRSH COUNTY MASON DOT DISTRICT 3

SRMP	B ARM	FEATURE	D	LR	DESCRIPTION	BRIDGE/UXING/XROAD OW	TC	L	NBR LNS D	I	DECREAS/DIV LFT SHD W/S	RDY W/S	RHT SHD W/S	MEDIAN WD/S	BR	INCRES/UNDI LFT SHD W/S	RDY W/S	RHT SHD W/S	SPC USE LNS WID	TOT RDY WID	MTCE A	SE	CITY NBR	ST FC	LEGAL SPEED D	IB	T R	P K	S T
2.00	2.00	MP MARKER		R	2				1	1						1A	24A	4A	12	36	2	02	1165	U1	30	R	P	*
2.18	2.18	END SU LN		L	CLIMBING	12A			1	1						4A	27A	4A	$$$	27	2	02	1165	U1	25	R	L	*
		INTRSECTN		R	DELAWARE ST		CT	Y																				
2.25	2.25	INTRSECTN		B	HARVARD AVE		CT	Y	1	1						4A	31A	4A		31	2	02	1165	U1	25	R	L	*
2.30	2.30	INTRSECTN		L	PIONEER WAY		CT	Y																				
2.31	2.31	END ST	I		S OLYMPIC HWY				1	1						$$C	47A	6A		47	2	02	1165	U1	25	R	L	*
		BEG ST	I		S FIRST ST																							
		INTRSECTN		R	MILL ST		CT SG	Y																				
2.38	2.38	INTRSECTN		L	TURNER AVE		CT	Y	1	1						C	43A	5G		43	2	02	1165	U1	25	R	L	*
2.44	2.44	INTRSECTN		L	PARK ST		CT	Y	1	1						C	32A	6A		32	2	02	1165	U1	25	R	L	*
		RR XING	B		NUM 856745E GRADE																							
2.45	2.45	BEG BRIDGE	B		GOLDSBOROUGH CREEK		ST		1	1						C	24A	$$C		24	2	02	1165	U1	25	R	P	*
					BRDG NUM 003/003																							
2.46	2.46	END BRIDGE	B		GOLDSBOROUGH CREEK				1	1						C	44A	C		44	2	02	1165	U1	25	R	B	*
2.52	2.52	INTRSECTN		B	KNEELAND ST		CT	Y																				
2.59	2.59	INTRSECTN		B	GROVE ST		CT	Y	1	1						C	44A	C		44	2	02	1165	U1	25	R	L	*
2.62	2.62								1	1						C	40A	C		40	2	02	1165	U1	25	R	P	*
2.65	2.65	INTRSECTN		B	COTA ST		CT SG	Y																				
2.71	2.71	END ST	I		S FIRST ST				2	2						C	60A	C		60	2	02	1165	U1	25	L	B	*
		BEG ST	I		RAILROAD AVE																							
		INTRSECTN		L	RAILROAD AVE		CT SG	Y																				
		INTRSECTN		L	S FIRST ST		CT SG	Y																				
2.77	2.77	END ST	I		RAILROAD AVE				1	1						C	36A	3G		36	2	02	1165	U1	25	L	B	*
		BEG ST	I		FRONT ST																							
		INTRSECTN		R	FRONT ST		CT SS	Y																				
2.88	2.88	INTRSECTN		L	CEDAR ST		CT	Y																				
2.93	2.93	END ST	I		FRONT ST				1	1						3A	23A	3A		23	2	02	1165	U1	35	L	R	$
		INTRSECTN		L	PINE ST		CT SS	Y																				
		INTRSECTN		L	FRONT ST		CT SS	Y																				
3.00	3.00	MP MARKER		R	3																							
3.35	3.35	UXING	B		USG RR		ST																					
					BRDG NUM 003/005																							
		RR XING	B		NUM 96574F STRUCTURE																							
3.51	3.51								1	1						3A	23A	7A		23	2	02	1165	U1	35	L	R	
3.56	3.56	MISC FEATR		L	SGN ENT SHELTON																							

INTERSECTION DETAIL

SRMP	B ARM	TURN LANES L NEAR LGT	WD	R NEAR LGT	WD	L FAR LGT	WD	R FAR LGT	WD	ACCELERATION LANES LEFT LGT	WD	L-CNTR LGT	WD	R-CNTR LGT	WD	RIGHT LGT	WD
2.31	2.31					.05	11										
2.38	2.38	.01	12														
2.65	2.65	.02	12			.02	12										
2.71	2.71	.02	12														

SR 003 MAINLINE STATE ROUTE - SRSH COUNTY MASON DOT DISTRICT 3

SRMP	B ARM	FEATURE	D	LR	DESCRIPTION	BRIDGE/UXING/XROAD OW	TC	L	NBR LNS D	I	DECREAS/DIV LFT SHD W/S	RDY W/S	RHT SHD W/S	MEDIAN WD/S	BR	INCRES/UNDI LFT SHD W/S	RDY W/S	RHT SHD W/S	SPC USE LNS WID	TOT RDY WID	MTCE A	SE	CITY NBR	ST FC	LEGAL SPEED D	IB	T R	P K	S T
3.58	3.58	LEAVE CITY			SHELTON				1	1						3A	23A	7A		23	2	02	$$$$	R1	50	R	$	
3.65	3.65								1	1						3A	23A	3A		23	2	02		R1	50	R		
4.00	4.00	MP MARKER		R	4																								
4.45	4.45								1	1						3A	23A	3A		23	2	02		R1	40	R		
5.00	5.00	MP MARKER		R	5																								
5.20	5.20								1	1						3A	23A	3A		23	2	02		R1	50	R		
6.00	6.00	MP MARKER		R	6																								
6.40	6.40								1	1						3A	23A	3A		23	2	02		R1	40	R		
6.52	6.52	INTRSECTN		R	PVT RD	PV		N																					
6.57	6.57	INTRSECTN		L	JOHNS PRAIRIE RD	CO		N																					
6.59	6.59	BEG BRIDGE	B		JOHNS CREEK	ST			1	1						$$C	36P	$$C		36	2	02		R1	40	R		
					BRDG NUM 003/008																								
6.61	6.61	END BRIDGE	B		JOHNS CREEK				1	1						3A	23A	3A		23	2	02		R1	40	R		
6.85	6.85								1	1						3A	23A	3A		23	2	02		R1	50	R		
7.00	7.00	MP MARKER		R	7																								
7.24	7.24	INTRSECTN		L	MASON LAKE RD	CO		Y																					
7.64	7.64								1	1						8A	23A	8A		23	2	02		R1	50	R		
7.75	7.75	INTRSECTN		L	PVT RD	PV		N																					
8.00	8.00	MP MARKER		R	8																								
8.07	8.07	INTRSECTN		R	ECLER RD	CO		N	1	1						3A	23A	3A		23	2	02		R1	50	R		
8.33	8.33								1	1						3A	23A	3A		23	2	02		R1	40	R		
8.36	8.36	INTRSECTN		L	NASON RD	CO		N																					
8.56	8.56	BEG BRIDGE	B		CRANBERRY CREEK	ST			1	1						$$C	28A	$$C		28	2	02		R1	40	R		
					BRDG NUM 003/010																								
8.58	8.58	END BRIDGE	B		CRANBERRY CREEK				1	1						3A	23A	3A		23	2	02		R1	40	R		
8.76	8.76	INTRSECTN		L	E CRANBERRY CREEK RD	CO		Y	1	1						3A	24A	3A		24	2	02		R1	40	R		
8.89	8.89	INTRSECTN		L	DEER CREEK RD	CO		N																					
8.92	8.92	BEG BRIDGE	B		DEER CREEK	ST			1	1						$$C	28A	$$C		28	2	02		R1	40	R		
					BRDG NUM 003/011																								
8.93	8.93	END BRIDGE	B		DEER CREEK				1	1						8A	24A	8A		24	2	02		R1	40	R		
8.96	8.96	WYE CONN		R	AGATE RD	CO		N																					
8.99	8.99	INTRSECTN		R	AGATE RD	CO		Y																					
9.01	9.01	MP MARKER		R	9																								
9.03	9.03	BEG SU LN		R	TRUCK CLIMBING SHOULD08A				1	1						8A	24A	$$$	8	32	2	02		R1	40	R		
9.20	9.20								1	1						8A	24A		8	32	2	02		R1	55	R		
9.60	9.60	END SU LN		R	TRUCK CLIMBING SHOULD08A				1	1						8A	24A	8A	$$$	24	2	02		R1	55	R		

INTERSECTION DETAIL

SRMP	B ARM	TURN LANES L NEAR LGT WD	R NEAR LGT WD	L FAR LGT WD	R FAR LGT WD	ACCELERATION LANES LEFT LGT WD	L-CNTR LGT WD	R-CNTR LGT WD	RIGHT LGT WD
7.24	7.24	.03 11						.02 11	
8.99	8.99			.03 12					

SR 003 MAINLINE STATE ROUTE - SRSH COUNTY MASON DOT DISTRICT 3

SRMP	B ARM	FEATURE	D	LR	DESCRIPTION	BRIDGE/UXING/XROAD OW	TC	L	NBR LNS D	I	DECREAS/DIV LFT SHD W/S	RDY W/S	RHT SHD W/S	MEDIAN WD/S	BR	INCRES/UNDI LFT SHD W/S	RDY W/S	RHT SHD W/S	SPC USE LNS WID	TOT RDY WID	MTCE A	SE	CITY NBR	ST FC	LEGAL SPEED D	IB	T R	P K	S T
9.63	9.63								1	1						3A	22A	3A		22	2	02		R1	55	R			
10.00	10.00	MP MARKER		R	10																								
10.76	10.76	INTRSECTN		R	PICKERING RD		CO		Y																				
11.00	11.00	MP MARKER		R	11																								
11.32	11.32	INTRSECTN		L	ANTHONY RD		CO		N																				
12.00	12.00	MP MARKER		R	12																								
12.22	12.22	INTRSECTN		R	KRABBENHOFT RD		CO		Y																				
12.71	12.71	INTRSECTN		R	ISLAND VIEW RD		CO		N																				
13.00	13.00	MP MARKER		R	13																								
14.00	14.00	MP MARKER		R	14																								
14.24	14.24	INTRSECTN		L	MASON-BENSON RD		CO		Y																				
14.75	14.75	INTRSECTN		R	GRAPEVIEW LOOP RD		CO		Y	1	1					4A	24A	4A		24	2	02		R1	55	R			
15.00	15.00	MP MARKER		R	15																								
15.40	15.40	BEG SU LN		L	SLOW VEHICLE	25A				1	1					$$$	24A	4A	25	49	2	02		R1	55	R			
15.46	15.46	END SU LN		L	SLOW VEHICLE	25A				1	1					4A	24A	4A	$$$	24	2	02		R1	55	R			
16.00	16.00	MP MARKER		R	16																								
16.59	16.59	INTRSECTN		R	DAWN DR		CO		N																				
17.00	17.00	MP MARKER		R	17																								
18.00	18.00	MP MARKER		R	18					1	1					3A	23A	3A		23	2	02		R1	55	R			
19.00	19.00	MP MARKER		R	19																								
19.96	19.96									1	1					4A	23A	4A		23	2	02		R1	55	R			
20.00	20.00	MP MARKER		R	20																								
20.21	20.21									1	1					4A	23A	4A		23	2	02		R1	40	R			
20.32	20.32	INTRSECTN		R	GRAPEVIEW LOOP RD		CO		Y																				
20.36	20.36	BEG BRIDGE B			SHERWOOD CREEK		ST			1	1					$$C	26A	$$C		26	2	02		R1	40	R			
					BRDG NUM 003/015																								
20.39	20.39	END BRIDGE B			SHERWOOD CREEK					1	1					4A	23A	4A		23	2	02		R1	40	R			
20.40	20.40	MISC FEATR		R	SGN ENT ALLYN																								
20.48	20.48	INTRSECTN		L	SHERWOOD CREEK RD		CO		N																				
20.93	20.93	INTRSECTN		L	LAKELAND DR		CO		Y																				
21.00	21.00	MP MARKER		R	21																								
21.11	21.11	INTRSECTN		R	DRUM ST		CO		N																				
21.24	21.24	WYE CONN		R	E NORTH BAY RD		CO		N																				
21.28	21.28	INTRSECTN		R	E N BAY RD (OLD SR 302)		CO		Y	1	1					3A	23A	3A		23	2	02		R1	40	R			
		MISC FEATR		L	SGN ENT ALLYN																								
21.44	21.44									1	1					3A	23A	3A		23	2	02		R1	50	R			
21.90	21.90									1	1					5A	24A	5A		24	2	02		R1	50	R			

INTERSECTION DETAIL

SRMP	B ARM	TURN LANES L NEAR LGT WD	R NEAR LGT WD	L FAR LGT WD	R FAR LGT WD	ACCELERATION LANES LEFT LGT WD	L-CNTR LGT WD	R-CNTR LGT WD	RIGHT LGT WD
10.76	10.76		.07 12	.03 12					

SR 003 MAINLINE STATE ROUTE - SRSH COUNTY MASON DOT DISTRICT 3

SRMP	B	ARM	FEATURE	D	LR	DESCRIPTION	BRIDGE/UXING/XROAD OW	TC	L	NBR LNS D	I	DECREAS/DIV LFT SHD W/S	RDY W/S	RHT SHD W/S	MEDIAN WD/S	BR	INCRES/UNDI LFT SHD W/S	RDY W/S	RHT SHD W/S	SPC USE LNS WID	TOT RDY WID	MTCE A	SE	CITY NBR	ST FC	LEGAL SPEED D	IB	T R	P K	S T
21.95		21.95								1	1						5A	24A	5A		24	2	02		R1	50	R			
21.99		21.99	MP MARKER		R	22																								
22.03		22.03	INTRSECTN		R	OLD SR 3	CO		N																					
22.20		22.20	INTRSECTN		L	E HOMESTEAD DR	CO		N																					
22.50		22.50								1	1						4A	24A	4A		24	2	02		R1	50	R			
22.66		22.66								1	1						5A	24A	5A		24	2	02		R1	50	R			
22.79		22.79	INTRSECTN		R	SHADY VLLY LN (OLD SR 3)	CO		N																					
22.93		22.93	MP MARKER		R	23																								
22.94		22.94	INTRSECTN		L	LAKE DEVEREAUX RD	CO		N																					
22.99		22.96	EQUATION			022.96 =022.99				1	1						3A	23A	3A		23	2	02		R1	50	R			
23.26		23.23	INTRSECTN		R	SR 302-VICTOR CUTOFF RD	ST		Y																					
23.64		23.61	INTRSECTN		R	NORTH MASON SCHOOL RD	CO		Y																					
23.81		23.78	UXING	B		USG RR	ST																							
						BRDG NUM 003/017																								
			RR XING	B		NUM 96595Y STRUCTURE																								
24.00		23.97	MP MARKER		R	24																								
24.29		24.26	INTRSECTN		L	JUDY LN	CO		N																					
24.45		24.42	MISC FEATR		R	SGN ENT BELFAIR																								
24.91		24.88	INTRSECTN		L	SR 106	ST		Y	1	1						6A	22A	4A		22	2	02		R1	35	R			
24.95		24.92	WYE CONN		L	SR 106	ST		Y	1	1						6A	22A	4A		22	2	01		R1	35	R			
25.00		24.97	MP MARKER		R	25																								
25.43		25.40	MISC FEATR	B		PED XING		SG	Y																					
25.51		25.48	INTRSECTN		L	ROESSEL RD	CO		N																					
25.66		25.63	INTRSECTN		R	BYERLY DR	PV		N																					
26.00		25.97	MP MARKER		R	26																								
26.01		25.98	INTRSECTN		R	NE ROMANCE HILL RD	CO		N																					
26.12		26.09	BEG SU LN		C	TWO WAY TURN		11A		1	1						8A	22A	8A	11	33	2	01		R1	35	R			
26.15		26.12	ENT/EXIT		R	CREDIT UNION	PV		N																					
26.33		26.30	END SU LN		C	TWO WAY TURN		11A		1	1						8A	22A	8A	$$$	22	2	01		R1	35	R			
26.34		26.31	INTRSECTN		L	BELFAIR ST	CO		Y																					
26.38		26.35	INTRSECTN		L	SR 300	ST		Y	1	1						3A	24A	3A		24	2	01		R1	35	R			
26.41		26.38	BEG SU LN		C	TWO WAY TURN		12A		1	1						3A	24A	3A	12	36	2	01		R1	35	R			
26.49		26.46	END SU LN		C	TWO WAY TURN		12A		1	1						3A	24A	3A	$$$	24	2	01		R1	35	R			

INTERSECTION DETAIL

SRMP	B	ARM	TURN LANES L NEAR LGT	WD	R NEAR LGT	WD	L FAR LGT	WD	R FAR LGT	WD	ACCELERATION LANES LEFT LGT	WD	L-CNTR LGT	WD	R-CNTR LGT	WD	RIGHT LGT	WD
22.20		22.20							.03	12								
23.64		23.61					.03	12					.03	12				
24.91		24.88	.03	11														
26.15		26.12			.02	12												
26.38		26.35	.02	12											.02	12		

SR 003 MAINLINE STATE ROUTE - SRSH COUNTY MASON DOT DISTRICT 3

SRMP	B ARM	FEATURE	D	LR	DESCRIPTION	BRIDGE/UXING/XROAD OW	TC	L	NBR LNS D	I	DECREAS/DIV LFT SHD W/S	RDY W/S	RHT SHD W/S	MEDIAN WD/S	BR	INCRES/UNDI LFT SHD W/S	RDY W/S	RHT SHD W/S	SPC USE LNS WID	TOT RDY WID	MTCE A	SE	CITY NBR	ST FC	LEGAL SPEED D	IB	T R	P K	S T
26.51	26.48								1	1						3A	24A	3A		24	2	01		R1	35	R			
26.54	26.51								1	1						$$C	48A	3A		48	2	01		R1	35	R			
26.55	26.52	INTRSECTN	B		NE CLIFTON LN	CO	SG	Y																					
26.60	26.57	BEG SU LN	C		TWO WAY TURN			12A	1	1						C	48A	3A	12	60	2	01		R1	35	R			
26.62	26.59	ENT/EXIT	L		SAFEWAY	PV		Y	1	1						C	36A	3A	12	48	2	01		R1	35	R			
26.66	26.63								1	1						3A	24A	3A	12	36	2	01		R1	35	R			
26.78	26.75	INTRSECTN	R		COKELET LN	CO		Y																					
26.86	26.83	END SU LN	C		TWO WAY TURN			12A	1	1						3A	24A	3A	$$$	24	2	01		R1	55	R			
		ENT/EXIT	R		SHOPPING CENTER	PV		Y																					
26.93	26.90	BEG SU LN	R		CLIMBING			12A	1	1						3A	24A	3A	12	36	2	01		R1	55	R			
27.00	26.97	MP MARKER	R		27																								
27.08	27.05	MISC FEATR	L		SGN ENT BELFAIR																								
27.38	27.35	UXING	B		USG RR	ST																							
					BRDG NUM 003/021																								
		RR XING	B		NUM 96598U STRUCTURE																								
27.66	27.63	END SU LN	R		CLIMBING			12A	1	1						5A	22A	5A	$$$	22	2	01		R1	55	R			
27.96	27.93	INTRSECTN	L		BELFAIR YARD RD	PV		N																					
28.00	27.97	MP MARKER	R		28																								
28.20	28.17	MISC FEATR	R		SGN ENT KITSAP COUNTY																								
		MISC FEATR	L		SGN ENT MASON COUNTY																								
28.23	28.20	END CTLSEC			CONTROL SECTION 2331																								
		LEAVE CO			MASON																								

INTERSECTION DETAIL

SRMP	B ARM	TURN LANES L NEAR LGT	WD	R NEAR LGT	WD	L FAR LGT	WD	R FAR LGT	WD	ACCELERATION LANES LEFT LGT	WD	L-CNTR LGT	WD	R-CNTR LGT	WD	RIGHT LGT	WD
26.55	26.52	.03	12			.03	12	.07	12								
26.62	26.59							.03	12								
26.86	26.83			.08	12	.03	12										
27.96	27.93	.03	12											.12	12		

SR 003 MAINLINE STATE ROUTE - SRSH COUNTY KITSAP DOT DISTRICT 3

SRMP	B	ARM	FEATURE	D	LR	DESCRIPTION	BRIDGE/UXING/XROAD OW	TC	L	NBR LNS D	I	DECREAS/DIV LFT SHD W/S	RDY W/S	RHT SHD W/S	MEDIAN WD/S	BR	INCRES/UNDI LFT SHD W/S	RDY W/S	RHT SHD W/S	SPC USE LNS WID	TOT RDY WID	MTCE A	SE	CITY NBR	ST FC	LEGAL SPEED D	IB	T R	P K	S T
28.23		28.20	ENTER CO			KITSAP				1	1						5A	22A	5A		22	2	01		R1		55	R		
			BEG CTLSEC			CONTROL SECTION 1801																								
28.68		28.65	TRAF RCDR	B		R089 5																								
28.78		28.75	INTRSECTN		R	LAKE FLORA RD		CO			Y																			
29.00		28.97	MP MARKER		R	29																								
30.00		29.97	MP MARKER		R	30																								
30.51		30.48	INTRSECTN		B	IMPERIAL WAY		CO	SG		Y																			
31.00		30.97	MP MARKER		R	31																								
31.04		31.01	EXIT TO		L	SW BARNEY WHITE RD		CO			N																			
32.00		31.97	MP MARKER		R	32																								
32.30		32.27	BEG SU LN		L	CLIMBING	11A			1	1						5A	22A	5A	11	33	2	01		R1		55	R		
32.31		32.28								1	1						4A	22A	6A	11	33	2	01		R1		55	R		
32.60		32.57	INTRSECTN		R	SUNNYSLOPE RD		CO			Y																			
33.00		32.97	MP MARKER		R	33																								
33.77		33.74								1	1						4A	22A	6A	11	33	2	01		U1		55	R		
33.82		33.79	INTRSECTN		L	DIVISION AVE W		CO			N																			
			INTRSECTN		R	W PLEASANT ST		CO			N																			
33.93		33.90	MISC FEATR		R	SGN ENT GORST																								
34.00		33.97	MP MARKER		L	34																								
			INTRSECTN		L	FRONTAGE RD		CO			N																			
34.02		33.99								1	1						4A	22A	6A	11	33	2	01		U1		40	R		
34.07		34.04	END SU LN		L	CLIMBING	11A			1	1						4A	22A	6A	$$$	22	2	01		U1		40	R		
34.11		34.08								1	1						6A	22A	6A		22	2	01		U1		40	R		
34.14		34.11	BEG SU LN		C	TWO WAY TURN	11A			1	1						6A	22A	6A	11	33	2	01		U1		40	R		
			INTRSECTN		R	W PLEASANT ST		CO			N																			
			ENT/EXIT		L	BUSINESS		PV			N																			
34.17		34.14								1	1						3A	22A	5A	11	33	2	01		U1		40	R		
34.18		34.15	OFF RAMP		R	SR 16 SPGORST (SPUR)		ST			Y																			
34.21		34.18	END SU LN		C	TWO WAY TURN	11A			1	1						3A	33A	5A	$$$	33	2	01		U1		40	R		
			MISC FEATR		R	GORE (P103418)																								
34.22		34.19	INTRSECTN		L	FRONE DR		CO			Y																			
34.26		34.23	INTRSECTN		R	SR 16 SPGORST (SPUR)		ST	SG		Y																			
			INTRSECTN		L	SAM CHRISTOPHERSON AVE W		CO	SG		Y																			

INTERSECTION DETAIL

SRMP	B	ARM	TURN LANES L NEAR LGT	WD	R NEAR LGT	WD	L FAR LGT	WD	R FAR LGT	WD	ACCELERATION LANES LEFT LGT	WD	L-CNTR LGT	WD	R-CNTR LGT	WD	RIGHT LGT	WD
28.78		28.75					.02	11					.03	11				
30.51		30.48	.03	12			.03	12	.08	12								
31.04		31.01							.08	12								
32.60		32.57					.05	11					.04	11				
34.14		34.11	.03	11														
34.26		34.23	.02	11			.03	11										

SR 003 MAINLINE STATE ROUTE - SRSH COUNTY KITSAP DOT DISTRICT 3

SRMP	B ARM	FEATURE	D	LR	DIRECTION TO INVENTORY / LEFT/RIGHT INDICATOR / DESCRIPTION	BRIDGE-UXING-XROAD- OW	TC	L	NBR LNS D	I	WIDTH AND SURFACE INFORMATION: DECREAS/DIV LFT SHD W/S	RDY W/S	RHT SHD W/S	MEDIAN-WD/S	BR	INCRES/UNDI LFT SHD W/S	RDY W/S	RHT SHD W/S	SPC USE LNS WID	TOT RDY WID	MTCE A	SE	CITY NBR	CLASSIFICATIONS: ST FC	LEGAL SPEED D	IB	T R	P K	S T
34.31	34.28								1	1	6A	14A		8A	CU	$$$	14A	9A		28	2	01		U1		40	R		
34.35	34.32	EXIT TO		R	ACCESS RD	ST		Y																					
34.36	34.33								1	1	6A	14A		8A	UP		W	28A	$$W	42	2	01		U1		40	R		
34.41	34.38	BEG BRIDGE	I		SR 16	ST			1	1	7A	14A	2A	6O	$$		W	28P	W	42	2	01		U1		40	R		
					BRDG NUM 003/103N-N																								
34.45	34.42								1	1	8A	14A	5A	6O			W	28P	W	42	2	01		U1		40	R		
34.46	34.43	INTRSECTN		LC	U TURN ROUTE	ST		Y																					
34.48	34.45								1	1	8A	14A	5A	6O			W	22P	W	36	2	01		U1		40	R		
34.50	34.47								1	1	8A	14A	5A	6O			W	22P	W	36	2	01		U1		40	L		
34.51	34.48	INTRSECTN		LC	SR 16 E BND	ST		Y	3	1	3A	33A	$$$	6O			W	22P	W	55	2	01		U1		40	L		
34.56	34.53	BEG BRIDGE	D		GORST CREEK	ST			3	1	$$W	38A	W	6O			W	22P	W	60	2	01		U1		40	L		
					BRDG NUM 003/104																								
34.57	34.54	END BRIDGE	D		GORST CREEK				3	1	3A	33A	$	6O			W	22P	W	55	2	01		U1		40	L		
34.58	34.55								3	1	3A	33A		6O			W	28P	W	61	2	01		U1		40	L		
34.61	34.58	INTRSECTN		L	CO RD	CO		Y																					
34.62	34.59								3	1	3A	33A		6O			W	28A	W	61	2	01		U1		40	L		
34.63	34.60	WYE CONN		L	CO RD	CO		Y																					
34.67	34.64	END BRIDGE	I		SR 16				3	3	3A	33A		6A	JE		$	50A	10A	83	2	01		U1		40	L		
		INTRSECTN		RC	SR 16	ST		Y																					
34.76	34.73	INTRSECTN		L	SHERMAN HEIGHTS RD	CO		Y																					
34.81	34.78								2	2	3A	24A		6A	JE			24A	10A	48	2	01		U1		40	L		
34.87	34.84	UXING		B	USG RR	ST			2	2	8A	24A		6A	JE			24A	6A	48	2	01		U1		40	L		
					BRDG NUM 003/105																								
		RR XING		B	NUM 96608X STRUCTURE																								
34.97	34.94								2	2	8A	24A		6A	JE			24A	6A	48	2	01		U1		50	L		
34.98	34.95	MISC FEATR		L	SGN ENT GORST																								
35.00	34.97	MP MARKER		B	35																								
36.00	35.97	MP MARKER		B	36																								
36.07	36.04	ON RAMP		L	SR 304	ST		Y																					
36.22	36.19								2	2	8A	24A		6A	JE			24A	8A	48	2	01		U1		50	L		
36.25	36.22								2	2	8A	24A		14A	JE			24A	8A	48	2	01		U1		50	L		
36.30	36.27	OFF RAMP		R	SR 304	ST		Y																					
36.37	36.34								1	2	20A	12A		14A	JE			24A	8A	36	2	01		U1		50	L		
36.45	36.42	MISC FEATR		L	GORE (S103607)																								
36.54	36.51	MISC FEATR		R	GORE (P103630)				1	2	16A	16A		14A	JE			24A	16A	40	2	01		U1		50	L		
36.59	36.56	UXING		B	SR 304 WB	ST			1	2	16A	16A		14A	JE			24A	10A	40	2	01		U1		50	L		
					BRDG NUM 304/001W-S																								

INTERSECTION DETAIL

SRMP	B ARM	TURN LANES: L NEAR LGT WD	R NEAR LGT WD	L FAR LGT WD	R FAR LGT WD	ACCELERATION LANES: LEFT-- LGT WD	L-CNTR LGT WD	R-CNTR LGT WD	RIGHT- LGT WD
34.76	34.73				.05 12				

SR 003 MAINLINE STATE ROUTE - SRSH COUNTY KITSAP DOT DISTRICT 3

SRMP	B	ARM	FEATURE	D	LR	DESCRIPTION	BRIDGE/UXING/XROAD OW	TC	L	NBR LNS D	I	DECREAS/DIV LFT SHD W/S	RDY W/S	RHT SHD W/S	MEDIAN WD/S	BR	INCRES/UNDI LFT SHD W/S	RDY W/S	RHT SHD W/S	SPC USE LNS WID	TOT RDY WID	MTCE A	SE	CITY NBR	ST FC	LEGAL SPEED D	IB	T R	P K	S T
36.61		36.58								1	2	16A	16A		14A	JE		24A	10A		40	2	01		U1	50	L		
36.66		36.63	MISC FEATR		R	GORE (Q103668)																								
36.67		36.64	ENTER CITY			BREMERTON				1	2	16A	16A		14A	JE		24A	10A		40	2	01	0115	U1	50	L	P	
36.68		36.65	BEG SU LN		R	WEAVING/SPEED CHANGE 12A				1	2	16A	16A		14A	JE		24A	8A	12	52	2	01	0115	U1	50	L	P	
			ON RAMP		R	SR 304	ST		Y																				
36.75		36.72								2	2	10A	24A		14A	JE		24A	8A	12	60	2	01	0115	U1	50	L	P	
36.79		36.74	EQUATION			036.77 =036.79			2	2	2	10A	24A		22A	JE		24A	8A	12	60	2	01	0115	U1	60	R	P	
36.87		36.82	ON RAMP		L	W WERNER RD	ST		Y																				
37.00		36.95	MP MARKER		B	37																								
37.03		36.98	END SU LN		R	WEAVING/SPEED CHANGE 12A				2	2	10A	24A		22A	JE		24A	8A	$$$	48	2	01	0115	U1	60	R	P	
			OFF RAMP		R	LOXIE EAGANS BLVD	ST		Y																				
37.05		37.00								2	2	10A	24A		22A	JE		24A	10A		48	2	01	0115	U1	60	R	P	
37.12		37.07	MISC FEATR		R	GORE (P103703)																								
37.15		37.10	MISC FEATR		L	GORE (S103687)																								
37.30		37.25								2	2	10A	24A		22A	JE		24A	10A		48	2	01	0115	U1	60	R	$	
37.31		37.26	UXING	B		W WERNER RD	ST																							
						BRDG NUM 003/114																								
37.47		37.42								2	2	10A	24A		22A	JE		24A	10A		48	2	01	0115	U1	60	R	P	
37.51		37.46	MISC FEATR		L	GORE (R103758)																								
37.53		37.48	MISC FEATR		R	GORE (Q103778)																								
37.58		37.53	BEG SU LN		L	WEAVING/SPEED CHANGE 14A				2	2	10A	24A		22A	JE		24A	10A	14	62	2	01	0115	U1	60	R	P	
			OFF RAMP		L	W WERNER RD	ST		Y																				
37.78		37.73	ON RAMP		R	LOXIE EAGANS BLVD	ST		Y																				
37.82		37.77	UXING	B		SEARLE ST PED XING	ST																							
						BRDG NUM 003/116																								
37.86		37.81	END SU LN		L	WEAVING/SPEED CHANGE 14A				2	2	10A	24A		22A	JE		24A	10A	$$$	48	2	01	0115	U1	60	R	P	
			ON RAMP		L	AUTO CENTER WAY	ST		Y																				
38.00		37.95	MP MARKER		B	38																								
38.02		37.97	MISC FEATR		L	GORE (S103786)																								
38.04		37.99	OFF RAMP		R	SR 310	ST		Y																				
38.14		38.09	MISC FEATR		R	GORE (P103804)																								
38.29		38.24	BEG BRIDGE	I		SR 310-KITSAP WAY	ST			2	2	$$W	43A	W	4O	$$	W	43P	$$W		86	2	01	0115	U1	60	R	P	
						BRDG NUM 003/118E																								
			BEG BRIDGE	D		SR 310-KITSAP WAY	ST																							
						BRDG NUM 003/118W																								
38.33		38.28	END BRIDGE	I		SR 310-KITSAP WAY				2	2	10A	24A	$	22A	JE	$	24A	10A		48	2	01	0115	U1	60	R	P	
			END BRIDGE	D		SR 310-KITSAP WAY																								
38.42		38.37	MISC FEATR		R	GORE (Q103875)																								
38.46		38.41								2	2	10A	24A	4A	40S	DE	4A	24A	10A		48	2	01	0115	U1	60	R	P	
38.50		38.45	MISC FEATR		L	GORE (R103860)																								
38.60		38.55	OFF RAMP		L	KITSAP WAY	ST		Y																				
38.75		38.70	ON RAMP		R	SR 310	ST		Y																				
38.96		38.91	ON RAMP		L	AUSTIN DR	ST		Y																				

SR 003 MAINLINE STATE ROUTE - SRSH COUNTY KITSAP DOT DISTRICT 3

SRMP	B	ARM	FEATURE	D	LR	DESCRIPTION	BRIDGE NBR	UXING-LNS	XROAD-OW	TC	L	DECREAS/DIV LFT SHD W/S	RDY W/S	RHT SHD W/S	MEDIAN-WD/S	BR	INCRES/UNDI LFT SHD W/S	RDY W/S	RHT SHD W/S	SPC USE LNS WID	TOT RDY WID	MTCE A	SE	CITY NBR	ST FC	LEGAL SPEED D	IB	T R	P K	S T
39.00		38.95	MP MARKER	B		39						2	2	10A 24A	4A	40S	DE	4A	24A	10A	48	2	01	0115	U1	60	R	P		
39.09		39.04	OFF RAMP		R	AUSTIN DR		ST		Y																				
39.15		39.10	MISC FEATR		L	GORE (S103896)																								
39.17		39.12	MISC FEATR		R	GORE (P103909)																								
39.32		39.27	UXING	B		AUSTIN DR		ST																						
						BRDG NUM 003/120																								
39.43		39.38	MISC FEATR		L	GORE (R103953)																								
39.45		39.40	MISC FEATR		R	GORE (Q103975)																								
39.53		39.48	OFF RAMP		L	AUSTIN DR		ST		Y																				
39.75		39.70	ON RAMP		R	AUSTIN DR		ST		Y																				
40.00		39.95	MP MARKER		B	40																								
40.43		40.38	LEAVE CITY			BREMERTON						2	2	10A 24A	4A	40S	DE	4A	24A	10A	48	2	01	$$$$	U1	60	R	$		
40.44		40.39	BEG BRIDGE	I		ERLAND PT RD		ST				2	2	$$C 30P	$$C	40O	$$	$$C	30P	$$C	60	2	01		U1	60	R			
						BRDG NUM 003/123E																								
			BEG BRIDGE	D		ERLAND PT RD		ST																						
						BRDG NUM 003/123W																								
40.47		40.42	END BRIDGE	I		ERLAND PT RD						2	2	10A 24A	4A	40S	DE	4A	24A	10A	48	2	01		U1	60	R			
			END BRIDGE	D		ERLAND PT RD																								
40.73		40.68	ON RAMP		L	CHICO WAY		ST		Y																				
40.85		40.80	OFF RAMP		R	CHICO WAY		ST		Y																				
40.94		40.89	MISC FEATR		R	GORE (P104085)																								
40.96		40.91	MISC FEATR		L	GORE (S104073)																								
41.00		40.95	MP MARKER		B	41																								
41.09		41.04	BEG BRIDGE	I		CHICO WAY		ST				2	2	$$C 38A	$$C	40O	$$	$$C	38A	$$C	76	2	01		U1	60	R			
						BRDG NUM 003/124E																								
			BEG BRIDGE	D		CHICO WAY		ST																						
						BRDG NUM 003/124W																								
41.13		41.08	END BRIDGE	I		CHICO WAY						2	2	10A 24A	4A	40S	DE	4A	24A	10A	48	2	01		U1	60	R			
			END BRIDGE	D		CHICO WAY																								
41.26		41.21	MISC FEATR		L	GORE (R104137)																								
41.27		41.22										2	2	10A 24A	4A	50S	DE	4A	24A	10A	48	2	01		U1	60	R			
41.37		41.32	OFF RAMP		L	CHICO WAY		ST		Y																				
41.43		41.38	MISC FEATR		R	GORE (Q104171)																								
41.71		41.66	ON RAMP		R	CHICO WAY		ST		Y																				
42.00		41.95	MP MARKER		B	42																								
42.01		41.96	UXING	B		ELDORADO HILL RD		ST																						
						BRDG NUM 003/126																								
42.93		42.88	ON RAMP		L	NEWBERRY HILL RD		ST		Y																				
43.00		42.95	MP MARKER		B	43																								
43.20		43.15	OFF RAMP		R	NEWBERRY HILL RD		ST		Y																				
43.32		43.27	MISC FEATR		L	GORE (S104293)																								
			MISC FEATR		R	GORE (P104320)																								
43.48		43.43	BEG BRIDGE	D		NEWBERRY HILL RD		ST				2	2	$$C 38P	$$C	50S	DE	4A	24A	10A	62	2	01		U1	60	R			

SR 003 MAINLINE STATE ROUTE - SRSH COUNTY KITSAP DOT DISTRICT 3

SRMP	B	ARM	FEATURE	D	LR	DESCRIPTION	BRIDGE/UXING/XROAD OW	TC	L	NBR LNS D	I	DECREAS/DIV LFT SHD W/S	RDY W/S	RHT SHD W/S	MEDIAN WD/S	BR	INCRES/UNDI LFT SHD W/S	RDY W/S	RHT SHD W/S	SPC USE LNS WID	TOT RDY WID	MTCE A	SE	CITY NBR	ST FC	LEGAL SPEED D	IB	T R	P K	S T
43.48		43.43				BRDG NUM 003/128W				2	2	C	38P	C	50S	DE	4A	24A	10A		62	2	01		U1	60	R		
43.49		43.44	BEG BRIDGE	I		NEWBERRY HILL RD	ST			2	2	C	38P	C	50O	$$	$$C	38P	$$C		76	2	01		U1	60	R		
						BRDG NUM 003/128E																							
43.53		43.48	END BRIDGE	D		NEWBERRY HILL RD				2	2	10A	24A	4A	50S	DE	C	38P	C		62	2	01		U1	60	R		
43.54		43.49	END BRIDGE	I		NEWBERRY HILL RD				2	2	10A	24A	4A	50S	DE	4A	24A	10A		48	2	01		U1	60	R		
43.64		43.59	MISC FEATR		L	GORE (R104376)																							
43.75		43.70	MISC FEATR		R	GORE (Q104401)																							
43.76		43.71	OFF RAMP		L	NEWBERRY HILL RD	ST		Y																				
43.83		43.78								2	2	10A	24A	4A	68S	DE	4A	24A	10A		48	2	01		U1	60	R		
44.00		43.95	MP MARKER		B	44																							
44.01		43.96	ON RAMP		R	NEWBERRY HILL RD	ST		Y																				
44.33		44.28	TRAF RCDR	B		R050 1																							
44.70		44.65	BEG BRIDGE	I		ANDERSON HILL RD	ST			2	2	$$C	38P	$$C	68O	$$	$$C	38P	$$C		76	2	01		U1	60	R		
						BRDG NUM 003/130E																							
			BEG BRIDGE	D		ANDERSON HILL RD	ST																						
						BRDG NUM 003/130W																							
44.73		44.68	END BRIDGE	I		ANDERSON HILL RD				2	2	10A	24A	4A	68S	DE	4A	24A	10A		48	2	01		U1	60	R		
			END BRIDGE	D		ANDERSON HILL RD																							
45.00		44.95	MP MARKER		B	45																							
45.15		45.10	ON RAMP		L	SR 303	ST		Y																				
45.21		45.16								2	2	10A	24A	4A	38S	DE	4A	24A	10A		48	2	01		U1	60	R		
45.30		45.25	OFF RAMP		R	CLEAR CREEK RD	ST		Y																				
45.40		45.35	MISC FEATR		L	GORE (S104515)																							
			MISC FEATR		R	GORE (P104530)																							
45.58		45.53	UXING	B		SR 303	ST																						
						BRDG NUM 303/042																							
45.75		45.70	MISC FEATR		R	GORE (Q104599)																							
45.78		45.73	MISC FEATR		L	GORE (R104596)																							
45.91		45.86	UXING	B		SR 303(WAAGA WAY)	ST																						
						BRDG NUM 303/040																							
45.96		45.91	OFF RAMP		L	SR 303	ST		Y	3	2	10A	36A	4A	40S	DE	4A	24A	10A		60	2	01		U1	60	R		
45.99		45.94	ON RAMP		R	CLEAR CREEK RD	ST		Y																				
46.00		45.95	MP MARKER		B	46																							
46.02		45.97	MISC FEATR		R	GORE (Q104618)																							
46.18		46.13	ON RAMP		R	SR 303(WAAGA WAY)	ST		Y	3	3	10A	36A	4A	40S	DE	4A	36A	10A		72	2	01		U1	60	R		
46.37		46.32								3	3	10A	36A	4A	48S	DE	4A	36A	10A		72	2	01		U1	60	R		
46.42		46.37	ON RAMP		L	TRIGGER AVE	ST		Y																				
46.62		46.57	OFF RAMP		R	TRIGGER AVE	ST		Y																				
46.74		46.69	MISC FEATR		L	GORE (S104642)																							
			MISC FEATR		R	GORE (P104662)																							
46.89		46.84	UXING	B		TRIGGER AVE	ST																						
						BRDG NUM 003/137																							
47.00		46.95	MP MARKER		B	47																							

SR 003 MAINLINE STATE ROUTE - SRSH COUNTY KITSAP DOT DISTRICT 3

SRMP	B	ARM	FEATURE	D	LR	DESCRIPTION	BRIDGE/UXING/XROAD OW	TC	L	NBR LNS D	I	DECREAS/DIV LFT SHD W/S	RDY W/S	RHT SHD W/S	MEDIAN WD/S	BR	INCRES/UNDI LFT SHD W/S	RDY W/S	RHT SHD W/S	SPC USE LNS WID	TOT RDY WID	MTCE A	SE	CITY NBR	ST FC	LEGAL SPEED D	IB	T R	P K	S T
47.02		46.97	MISC FEATR		L	GORE (R104714)				3	3	10A	36A	4A	48S	DE	4A	36A	10A		72	2	01		U1		60	R	
47.04		46.99	MISC FEATR		R	GORE (Q104733)																								
47.14		47.09	OFF RAMP		L	TRIGGER AVE	ST		Y																					
47.33		47.28	ON RAMP		R	TRIGGER AVE	ST		Y																					
47.87		47.82	ON RAMP		L	LUOTO RD	ST		Y																					
47.96		47.91	OFF RAMP		R	SR 308	ST		Y	3	2	10A	36A	4A	48S	DE	4A	24A	10A		60	2	01		U1		60	R	
47.97		47.92	UXING	B		MOUNTAIN VIEW RD	ST																							
						BRDG NUM 003/139																								
48.00		47.95	MP MARKER	B		48																								
48.02		47.97								2	2	10A	24A	4A	48S	DE	4A	24A	10A		48	2	01		U1		60	R	
48.21		48.16	MISC FEATR		L	GORE (S104787)																								
48.23		48.18	MISC FEATR		R	GORE (P104796)																								
48.47		48.42	UXING	B		N-W RAMP	ST																							
						BRDG NUM 003/140N-W																								
48.48		48.43	BEG BRIDGE	I		SR 308	ST			2	2	$$W	38A	$$W	48O	$$	$$W	38A	$$W		76	2	01		U1		60	R	
						BRDG NUM 003/140E																								
			BEG BRIDGE	D		SR 308	ST																							
						BRDG NUM 003/140W																								
48.50		48.45	END BRIDGE	I		SR 308				2	2	10A	24A	4A	48S	DE	3A	24A	10A		48	2	01		U1		60	R	
			END BRIDGE	D		SR 308																								
48.55		48.50								2	2	10A	24A	4A	40S	DE	4A	24A	10A		48	2	01		U1		60	R	
48.70		48.65	MISC FEATR		L	GORE (R104881)																								
48.75		48.70	MISC FEATR		R	GORE (Q104901)																								
48.81		48.76	OFF RAMP		L	LUOTO RD	ST		Y																					
49.00		48.95	MP MARKER	B		49																								
49.01		48.96	ON RAMP		R	SR 308	ST		Y																					
50.00		49.95	MP MARKER	B		50																								
50.34		50.29	UXING	B		SHERMAN HILL RD	ST																							
						BRDG NUM 003/142																								
51.00		50.95	MP MARKER	B		51																								
51.82		51.77	ON RAMP		L	FINN HILL RD	ST		Y																					
51.92		51.87	OFF RAMP		R	FINN HILL RD	ST		Y																					
52.00		51.95	MP MARKER	B		52																								
52.07		52.02	MISC FEATR		R	GORE (P105192)																								
52.11		52.06	MISC FEATR		L	GORE (S105182)																								
52.27		52.22	UXING	B		FINN HILL RD	ST																							
						BRDG NUM 003/145																								
52.37		52.32	ENTER CITY			POULSBO				2	2	10A	24A	4A	40S	DE	4A	24A	10A		48	2	01	1010	U1		60	R	P
52.40		52.35								2	2	10A	24A	4A	38S	DE	4A	24A	10A		48	2	01	1010	U1		60	R	P
52.41		52.36	OFF RAMP		R	SR 305	ST		Y																					
52.55		52.50	MISC FEATR		R	GORE (P105241)																								
52.57		52.52	ON RAMP		L	SR 305	ST		Y																					
52.75		52.70	BEG BRIDGE	I		SR 305	ST			2	2	$$W	62P	$$W	38O	$$	$$W	38P	$$W		100	2	01	1010	U1		60	R	P

SR 003 MAINLINE STATE ROUTE - SRSH COUNTY KITSAP DOT DISTRICT 3

SRMP	B ARM	FEATURE	D	LR	DESCRIPTION	BRIDGE/UXING/XROAD OW	TC	L	NBR LNS D	I	DECREAS/DIV LFT SHD W/S	RDY W/S	RHT SHD W/S	MEDIAN WD/S	BR	INCRES/UNDI LFT SHD W/S	RDY W/S	RHT SHD W/S	SPC USE LNS WID	TOT RDY WID	MTCE A	SE	CITY NBR	ST FC	LEGAL SPEED D	IB	T R	P K	S T
52.75	52.70				BRDG NUM 003/150E				2	2	W	62P	W	38O		W	38P	W		100	2	01	1010	U1	60	R	P	
		BEG BRIDGE	D		SR 305	ST																							
					BRDG NUM 003/150W																								
52.78	52.73	END BRIDGE	I		SR 305				2	2	10A	24A	4A	38S	DE	4A	24A	10A		48	2	01	1010	U1	60	R	P	
		END BRIDGE	D		SR 305																								
52.86	52.81	MISC FEATR		L	GORE (S505257)				2	1	10A	24A	4A	38S	DE	15A	12A	11A		36	2	01	1010	U1	60	R	P	
52.97	52.92	MISC FEATR		R	GORE (Q105328)																								
53.00	52.95	MP MARKER		B	53																								
53.06	53.01	MISC FEATR		L	GORE (R105321)																								
53.07	53.02	LEAVE CITY			POULSBO				2	1	10A	24A	4A	38S	DE	15A	12A	11A		36	2	01	$$$$	U1	60	R	$	
53.09	53.04								2	1	10A	24A	4A	38S	DE	15A	12A	11A		36	2	01		U1	55	R		
53.12	53.07								1	1	8A	12A	15A	38S	DE	15A	12A	11A		24	2	01		U1	55	R		
53.21	53.16	OFF RAMP		L	SR 305	ST		Y																					
53.23	53.18								1	1	10A	12A	4A	60S	DE	4A	12A	10A		24	2	01		U1	55	R		
53.28	53.23	ON RAMP		R	SR 305	ST		Y																					
53.45	53.40								1	1	10A	12A	$$$	16A	UP	$$$	12A	10A		24	2	01		U1	55	R		
53.56	53.51								1	1	$$$	$$$		$$$$	$$	8A	36A	8A		36	2	01		U1	55	R		
53.60	53.55	INTRSECTN		L	NW THOMPSON RD	CO		Y																					
53.61	53.56								1	1						8A	36A	8A		36	2	01		R1	55	R		
53.71	53.66								1	1						6A	24A	6A		24	2	01		R1	55	R		
53.88	53.67	EQUATION			053.72 =053.88																								
54.00	53.79	MP MARKER		R	54																								
54.19	53.98	INTRSECTN		L	EQUESTRIAN DR	PV		N																					
54.40	54.19	MISC FEATR	I		SPEED SITE #11																								
54.66	54.45								1	1						8A	24A	8A		24	2	01		R1	55	R		
54.76	54.55	INTRSECTN		L	PIONEER HILL RD	CO		Y																					
		INTRSECTN		R	BEAVER RIDGE LN	CO		Y																					
54.86	54.65								1	1						6A	24A	6A		24	2	01		R1	55	R		
55.00	54.79	MP MARKER		R	55																								
55.29	55.08	INTRSECTN		L	DENTON RD NW	CO		N																					
55.92	55.71								1	1						8A	24A	8A		24	2	01		R1	55	R		
56.00	55.79	MP MARKER		R	56																								
56.03	55.82	INTRSECTN		L	PIONEER WAY	CO		Y																					
		INTRSECTN		R	TYTLER RD NE	CO		Y																					
56.53	56.32								1	1						10A	24A	10A		24	2	01		R1	55	R		

INTERSECTION DETAIL

SRMP	B ARM	TURN LANES L NEAR LGT WD	R NEAR LGT WD	L FAR LGT WD	R FAR LGT WD	ACCELERATION LANES LEFT LGT WD	L-CNTR LGT WD	R-CNTR LGT WD	RIGHT LGT WD
53.60	53.55	.03 12						.05 12	
54.76	54.55	.03 12		.03 12					
56.03	55.82	.03 11		.02 11					

SR 003 MAINLINE STATE ROUTE - SRSH COUNTY KITSAP DOT DISTRICT 3

SRMP	B ARM	FEATURE	D	LR	DESCRIPTION	BRIDGE/UXING/XROAD OW	TC	L	NBR LNS D	I	DECREAS/DIV LFT SHD W/S	RDY W/S	RHT SHD W/S	MEDIAN-WD/S	BR	INCRES/UNDI LFT SHD W/S	RDY W/S	RHT SHD W/S	SPC USE LNS	TOT RDY WID	MTCE A	SE	CITY NBR	ST FC	LEGAL SPEED D	IB	T R	P K	S T
56.80	56.59	INTRSECTN		L	LOFALL RD	CO		Y	1	1						10A	24A	10A		24	2	01		R1	55		R		
56.96	56.75								1	1						10A	24A	6A		24	2	01		R1	55		R		
57.00	56.79	MP MARKER		R	57																								
57.03	56.82	INTRSECTN		L	PARK ST	CO		Y																					
57.06	56.85								1	1						6A	24A	6A		24	2	01		R1	55		R		
57.09	56.88	INTRSECTN		L	KINMAN RD	CO		Y																					
		INTRSECTN		R	BIG VALLEY RD	CO		Y																					
57.46	57.25	INTRSECTN		L	FALKNER RD	CO		N																					
57.92	57.71	INTRSECTN		L	FALKNER RD	CO		N																					
57.94	57.73	INTRSECTN		R	SCENIC DR NE	CO		N																					
58.00	57.79	MP MARKER		R	58																								
58.13	57.92	INTRSECTN		L	SUNSET WAY NE	CO		N																					
58.30	58.09	INTRSECTN		R	SCENIC DR	CO		N																					
58.31	58.10	INTRSECTN		L	SCENIC DR	CO		N																					
59.00	58.79	MP MARKER		R	59																								
59.37	59.16	INTRSECTN		L	BALTIC LN NE	CO		N																					
59.52	59.31								1	1						6A	24A	6A		24	2	01		R1	45		R		
59.73	59.52	INTRSECTN		R	BABCOCK ST	CO		N																					
59.74	59.53								1	1						8A	24A	8A		24	2	01		R1	45		R		
59.84	59.63	INTRSECTN		L	S BRIDGE WAY	CO		N	1	1						10B	24A	10B		24	2	01		R1	45		R		
59.97	59.76	WYE CONN		L	SR 104	ST		Y																					
60.00	59.79	MP MARKER		R	60																								
60.02	59.81	INTRSECTN		L	SR 104	ST	SG	Y																					
		END CTLSEC			CONTROL SECTION 1801																								
		END ROUTE																											

INTERSECTION DETAIL

SRMP	B ARM	TURN LANES L NEAR LGT	WD	R NEAR LGT	WD	L FAR LGT	WD	R FAR LGT	WD	ACCELERATION LANES LEFT-- LGT	WD	L-CNTR LGT	WD	R-CNTR LGT	WD	RIGHT- LGT	WD
56.80	56.59	.03	11														
57.03	56.82	.03	12														
57.09	56.88	.02	12			.04	12										
57.46	57.25	.03	12														
60.02	59.81	.05	12														

SR 005 MAINLINE INTERSTATE - ISSH COUNTY THURSTON DOT DISTRICT 3

SRMP	B	ARM	FEATURE	D	LR	DESCRIPTION	BRIDGE/UXING/XROAD OW	TC	L	NBR LNS D	I	DECREAS/DIV LFT SHD W/S	RDY	RHT SHD W/S	MEDIAN WD/S	BR	INCRES/UNDI LFT SHD W/S	RDY	RHT SHD W/S	SPC USE LNS WID	TOT RDY WID	MTCE A	SE	CITY NBR	ST FC	LEGAL SPEED D	IB	T R	P K	S T
85.51		85.58	BEG ROUTE			MAIN ROUTE				2	2	10A	24A	4A	40S	DE	4A	24A	10A		48	1	01		R5	70		R		
						OREGON ST LINE TO CANADA																								
			BEG CTLSEC			CONTROL SECTION 3401																								
			MISC FEATR		R	SGN ENT THURSTON CO																								
85.55		85.62	MED XING		C	OFFICIAL																								
86.00		86.07	MP MARKER		B	86																								
86.32		86.39	TRAF RCDR	B		R019 5																								
86.34		86.41	UXING	B		216TH AVE SW	ST																							
						BRDG NUM 005/301																								
87.00		87.07	MP MARKER		B	87																								
87.62		87.69								2	2	10A	24A	4A	40S	JE	4A	24A	10A		48	1	01		R5	70		R		
87.65		87.72								2	2	10A	24A	$$$	40A	JE	$$$	24A	10A		48	1	01		R5	70		R		
87.95		88.02	BEG BRIDGE	I		PRAIRIE CREEK	ST			2	2	$$C	35A	C	40O	$$	C	35A	$$C		70	1	01		R5	70		R		
						BRDG NUM 005/302E																								
			BEG BRIDGE	D		PRAIRIE CREEK	ST																							
						BRDG NUM 005/302W																								
87.96		88.03	END BRIDGE	I		PRAIRIE CREEK				2	2	10A	24A	4A	40S	DE	4A	24A	10A		48	1	01		R5	70		R		
			END BRIDGE	D		PRAIRIE CREEK																								
87.99		88.06	MP MARKER		B	88																								
88.02		88.09	ON RAMP		L	SR 12	ST		Y																					
88.15		88.22	MISC FEATR		L	GORE (S108802)																								
88.17		88.24	OFF RAMP		R	OLD SR 99	ST		Y																					
88.19		88.26	ON RAMP		L	OLD SR 99	ST		Y																					
88.24		88.31	MISC FEATR		R	GORE (P108817)																								
88.30		88.37	OFF RAMP		R	SR 12	ST		Y																					
88.33		88.40	UXING	B		SR 12	ST																							
						BRDG NUM 012/118																								
88.38		88.45	MISC FEATR		R	GORE (P508830)																								
88.45		88.52	MISC FEATR		L	GORE (S508819)																								
88.48		88.55	MISC FEATR		R	GORE (Q108867)																								
88.54		88.61	MISC FEATR		L	GORE (R108863)																								
88.63		88.70	OFF RAMP		L	SR 12	ST		Y																					
88.67		88.74	ON RAMP		R	OLD SR 99	ST		Y																					
89.00		89.07	MP MARKER		B	89																								
89.84		89.91	UXING	B		183RD AVE SW	ST																							
						BRDG NUM 005/304																								
90.00		90.07	MP MARKER		B	90																								
90.08		90.15	MED XING		C	OFFICIAL																								
90.37		90.44	BEG BRIDGE	I		SCATTER CREEK	ST			2	2	$$C	35A	$$C	40O	$$	$$C	35A	$$C		70	1	01		R5	70		R		
						BRDG NUM 005/305E																								
			BEG BRIDGE	D		SCATTER CREEK	ST																							
						BRDG NUM 005/305W																								
90.39		90.46	END BRIDGE	I		SCATTER CREEK				2	2	10A	24A	4A	40S	DE	4A	24A	10A		48	1	01		R5	70		R		

SR 005 MAINLINE INTERSTATE - ISSH COUNTY THURSTON DOT DISTRICT 3

SRMP	B	ARM	FEATURE	D	LR	DESCRIPTION	BRIDGE/UXING/XROAD OW	TC	L	NBR LNS D	I	DECREAS/DIV LFT SHD W/S	RDY W/S	RHT SHD W/S	MEDIAN WD/S	BR	INCRES/UNDI LFT SHD W/S	RDY W/S	RHT SHD W/S	SPC USE LNS WID	TOT RDY WID	MTCE A	SE	CITY NBR	ST FC	LEGAL SPEED D	IB	T R	P K	S T
90.39		90.46	END BRIDGE	D		SCATTER CREEK				2	2	10A	24A	4A	40S	DE	4A	24A	10A		48	1	01		R5	70	R		
90.44		90.51	EXIT TO		R	REST AREA	ST		Y																				
90.80		90.87	REST AREA		R	SCATTER CREEK																							
						CS 340192 J327 MAJOR																							
91.00		91.07	MP MARKER		B	91																							
91.38		91.45	ENT FROM		R	REST AREA	ST		Y																				
92.00		92.07	MP MARKER		B	92																							
93.00		93.07	MP MARKER		B	93																							
93.07		93.14	ENT FROM		L	REST AREA	ST		Y																				
93.43		93.50	REST AREA		L	MAYTOWN																							
						CS 340191 J331 MAJOR																							
93.60		93.67	BEG SU LN		L	CLIMBING 12A				2	2	10A	24A	4A	40S	DE	4A	24A	10A	12	60	1	01		R5	70	R		
			EXIT TO		L	REST AREA	ST		Y																				
94.00		94.07	MP MARKER		B	94																							
94.94		95.01	END SU LN		L	CLIMBING 12A				2	2	10A	24A	4A	40S	DE	4A	24A	10A	$$$	48	1	01		R5	70	R		
			ON RAMP		L	MAYTOWN RD (OLD SR 121)	ST		Y																				
94.99		95.06	OFF RAMP		R	SR 121	ST		Y																				
95.00		95.07	MP MARKER		B	95																							
			MISC FEATR		L	GORE (S109494)																							
95.08		95.15	MISC FEATR		R	GORE (P109499)																							
95.11		95.18	MISC FEATR		L	GORE (R509521)																							
95.16		95.23	MISC FEATR		R	GORE (Q509521)																							
95.21		95.28	BEG BRIDGE	I		SR 121	ST			2	3	$$C	28A	$$C	40O	$$	$$C	36A	$$C		64	1	01		R5	70	R		
						BRDG NUM 005/308E																							
			ON RAMP		R	SR 121	ST		Y																				
			OFF RAMP		L	MAYTOWN RD (OLD SR 121)	ST		Y																				
			RR XING	B		NUM 396755N STRUCTURE																							
			RR XING	B		NUM 396754G STRUCTURE																							
			BEG BRIDGE	D		SR 121	ST																						
						BRDG NUM 005/308W																							
95.26		95.33	END BRIDGE	I		SR 121				2	3	10A	24A	4A	40S	DE	4A	36A	10A		60	1	01		R5	70	R		
			END BRIDGE	D		SR 121																							
95.68		95.75								2	3	10A	24A	$$$	42A	JE	$$$	36A	10A		60	1	01		R5	70	R		
95.90		95.97								2	3	10A	24A		42A	JE		36A	22A		60	1	01		R5	70	R		
96.00		96.07	MP MARKER		B	96																							
96.16		96.23								3	3	10A	36A		16A	JE		36A	22A		72	1	01		R5	70	R		
96.20		96.27								3	3	10A	36A		16A	JE		36A	10A		72	1	01		R5	70	R		
97.00		97.07	MP MARKER		B	97																							
97.21		97.28								3	3	10A	36A		16A	JE		36A	10A		72	1	01		R5	70	L		
97.22		97.29	UXING	B		113TH AVE SW	ST																						
						BRDG NUM 005/309																							
98.00		98.07	MP MARKER		B	98																							
98.62		98.69								3	3	10A	36A		16A	JE		36A	10A		72	1	01		U5	70	L		
98.68		98.75	ON RAMP		L	93RD AVE SW	ST		Y																				

SR 005 MAINLINE INTERSTATE - ISSH COUNTY THURSTON DOT DISTRICT 3

SRMP	B	ARM	FEATURE	D	LR	DESCRIPTION	BRIDGE/UXING/XROAD OW	TC	L	NBR LNS D	I	DECREAS/DIV LFT SHD W/S	RDY W/S	RHT SHD W/S	MEDIAN WD/S	BR	INCRES/UNDI LFT SHD W/S	RDY W/S	RHT SHD W/S	SPC USE LNS WID	TOT RDY WID	MTCE A	SE	CITY NBR	ST FC	LEGAL SPEED D	IB	T R	P K	S T
98.88		98.95								3	3	10A	36A		16A	JE		36A	10A		72	1	01		U5		70	L		
98.90		98.97	OFF RAMP		R	SR 121	ST		Y																					
99.00		99.07	MP MARKER		B	99																								
99.07		99.14	MISC FEATR		L	GORE (S109868)																								
			MISC FEATR		R	GORE (P109890)																								
99.28		99.35	UXING	B		SR 121	ST																							
						BRDG NUM 121/015																								
99.48		99.55	MISC FEATR		R	GORE (Q109977)																								
99.50		99.57	MISC FEATR		L	GORE (R109958)																								
99.58		99.65	OFF RAMP		L	93RD AVE SW	ST		Y																					
99.77		99.84	ON RAMP		R	SR 121	ST		Y																					
100.00		100.07	MP MARKER		R	100																								
100.52		100.59	ENTER CITY			TUMWATER				3	3	10A	36A		16A	JE		36A	10A		72	1	01	1325	U5		70	L	P	
100.54		100.61	TRAF RCDR	B		R097 5																								
100.74		100.81	ON RAMP		L	TUMWATER BLVD	ST		Y																					
100.93		101.00	OFF RAMP		R	TUMWATER BLVD	ST		Y																					
101.00		101.07	MP MARKER		R	101																								
101.03		101.10	MISC FEATR		L	GORE (S110074)																								
101.05		101.12	MISC FEATR		R	GORE (P110093)																								
101.28		101.35	MISC FEATR		R	SGN ENT TUMWATER																								
101.30		101.37	UXING	B		TUMWATER BLVD	ST																							
						BRDG NUM 005/311.5																								
101.51		101.58	MISC FEATR		L	GORE (R110162)																								
101.57		101.64	MISC FEATR		R	GORE (Q110184)																								
101.62		101.69	OFF RAMP		L	TUMWATER BLVD	ST		Y																					
101.67		101.74	UXING	B		ISRAEL RD	ST																							
						BRDG NUM 005/312																								
101.87		101.94	ON RAMP		R	TUMWATER BLVD	ST		Y																					
102.00		102.07	UXING	B		PED XING	ST			3	3	10A	36A		16A	JE		36A	10A		72	1	01	1325	U5		60	L	P	
						BRDG NUM 005/313P																								
			MP MARKER		R	102																								
102.45		102.52								3	3	10A	36A		12A	JE		36A	10A		72	1	01	1325	U5		60	L	P	
102.47		102.54	ON RAMP		L	TROSPER RD	ST		Y																					
102.55		102.62	OFF RAMP		R	TROSPER RD	ST		Y																					
102.66		102.73	MISC FEATR		R	GORE (P110255)																								
102.77		102.84	MISC FEATR		R	GORE (Q510317)																								
102.78		102.85	MISC FEATR		L	GORE (S510247)																								
102.79		102.86	UXING	B		TROSPER RD	ST																							
						BRDG NUM 005/314																								
102.91		102.98	MISC FEATR		L	GORE (R110303)																								
103.00		103.07	MP MARKER		R	103																								
103.03		103.10	OFF RAMP		L	TROSPER RD	ST		Y	3	3	14A	36A		12A	JE		36A	10A		72	1	01	1325	U5		60	L	P	
103.17		103.24	ON RAMP		R	TROSPER RD	ST		Y																					

SR 005 MAINLINE INTERSTATE - ISSH COUNTY THURSTON DOT DISTRICT 3

SRMP	B	ARM	FEATURE	D	LR	DESCRIPTION	BRIDGE/UXING/XROAD OW	TC	L	NBR LNS D	I	DECREAS/DIV LFT SHD W/S	RDY W/S	RHT SHD W/S	MEDIAN WD/S	BR	INCRES/UNDI LFT SHD W/S	RDY W/S	RHT SHD W/S	SPC USE LNS WID	TOT RDY WID	MTCE A	SE	CITY NBR	ST FC	LEGAL SPEED D	IB	T R	P K	S T
103.18		103.25								3	3	14A	36A		12A	JE		36A	10A		72	1	01	1325	U5		60	L	P	
103.30		103.37	BEG BRIDGE	B		LINWOOD AVE	ST			3	3	$$W	50P		4P	JE		50P	$$W		100	1	01	1325	U5		60	R	P	
						BRDG NUM 005/315																								
103.31		103.38	END BRIDGE	B		LINWOOD AVE				3	3	14A	36A		12A	JE		36A	10A		72	1	01	1325	U5		60	L	P	
103.42		103.49	OFF RAMP		R	DESCHUTES PKWY	ST		Y																					
103.54		103.61	TRAF RCDR	B		R099 1																								
			MISC FEATR		R	GORE (P110342)																								
103.56		103.63								3	3	14A	36A		12A	JE		36A	14A		72	1	01	1325	U5		60	L	P	
103.86		103.93	ON RAMP		L	SR 101	ST		Y																					
103.98		104.05	UXING	B		CUSTER WAY	ST																							
						BRDG NUM 005/316																								
104.00		104.07	MP MARKER		R	104																								
104.02		104.09	OFF RAMP		R	SR 101	ST		Y																					
104.05		104.12								3	3	14A	36A		12A	JE		36A	14A		72	1	01	1325	U5		60	R	P	
104.06		104.13	MISC FEATR		L	GORE (S110386)																								
104.13		104.20	MISC FEATR		R	GORE (P110402)																								
104.23		104.30	MISC FEATR		L	GORE (R110435)																								
104.28		104.35	BEG BRIDGE	B		DESCHUTES PKWY	ST			3	3	$$W	82P		4P	JE		58P	$$W		140	1	01	1325	U5		60	R	P	
						BRDG NUM 005/320																								
104.30		104.37	END BRIDGE	B		DESCHUTES PKWY				3	3	14A	36A		12A	JE		36A	14A		72	1	01	1325	U5		60	R	P	
104.32		104.39	UXING	B		SR 101	ST																							
						BRDG NUM 101/515E-N																								
104.35		104.42	OFF RAMP		L	CUSTER WAY*2ND AVE	ST		Y																					
104.44		104.51								3	3	10A	36A		22A	JE		36A	14A		72	1	01	1325	U5		60	R	P	
104.45		104.52	MISC FEATR		L	GORE (R110459)																								
104.47		104.54	MISC FEATR		R	GORE (Q110481)																								
104.52		104.59	BEG BRIDGE	B		CAPITOL LAKE	ST			3	3	$$W	77A		4A	JE		95A	$$W		172	1	01	1325	U5		60	R	P	
						BRDG NUM 005/321																								
104.56		104.63	LEAVE CITY			TUMWATER				3	3	W	77A		4A	JE		95A	W		172	1	01	0920	U5		60	R	P	
			ENTER CITY			OLYMPIA																								
104.59		104.66	END BRIDGE	B		CAPITOL LAKE				3	4	14A	36A		22A	JE		48A	14A		84	1	01	0920	U5		60	R	P	
			BEG SU LN		L	WEAVING/SPEED CHANGE 12A																								
			OFF RAMP		L	SR 101	ST		Y																					
104.77		104.84	UXING	B		CAPITOL BLVD	ST																							
						BRDG NUM 005/322																								
104.81		104.88	ON RAMP		R	SR 101*DESCHUTES WAY	ST		Y																					
104.89		104.96	END SU LN		L	WEAVING/SPEED CHANGE 12A				3	4	10A	36A		22A	JE		48A	14A	$$$	84	1	01	0920	U5		60	R	P	
			ON RAMP		L	HENDERSON BLVD	ST		Y																					
105.00		105.07	MP MARKER		R	105																								
105.05		105.12	MISC FEATR		L	GORE (S110489)																								
105.06		105.13	RR XING	B		NUM 807871R STRUCTURE				3	4	$$W	53A		4A	JE		65A	$$W		118	1	01	0920	U5		60	R	P	
			RR XING	B		NUM 807872X STRUCTURE																								
			BEG BRIDGE	B		BN RR	ST																							

SR 005 MAINLINE INTERSTATE - ISSH COUNTY THURSTON DOT DISTRICT 3

SRMP	B	ARM	FEATURE	D	LR	DESCRIPTION	BRIDGE/XING/XROAD OW	TC	L	NBR LNS D	I	DECREAS/DIV LFT SHD W/S	RDY W/S	RHT SHD W/S	MEDIAN WD/S	BR	INCRES/UNDI LFT SHD W/S	RDY W/S	RHT SHD W/S	SPC USE LNS WID	TOT RDY WID	MTCE A	SE	CITY NBR	ST FC	LEGAL SPEED D	IB	T R	P K	S T
105.06		105.13				BRDG NUM 005/323				3	4	W	53A		4A	JE		65A	W		118	1	01	0920	U5		60	R	P
105.07		105.14	END BRIDGE	B		BN RR				3	4	10A	36A		22A	JE		48A	14A		84	1	01	0920	U5		60	R	P
105.17		105.24	OFF RAMP		R	HENDERSON BLVD*CITY CTR	ST		Y																				
105.23		105.30	BEG BRIDGE	B		HENDERSON BLVD	ST			3	4	$$W	53A		4A	JE		86A	$$W		139	1	01	0920	U5		60	R	P
						BRDG NUM 005/324																							
105.24		105.31	END BRIDGE	B		HENDERSON BLVD				3	4	10A	36A		22A	JE		48A	10A		84	1	01	0920	U5		60	R	P
105.28		105.35	MISC FEATR		R	GORE (P110517)																							
105.37		105.44	MISC FEATR		R	GORE (Q510563)																							
105.45		105.52	UXING	B		14TH AVE	ST																						
						BRDG NUM 005/325																							
105.63		105.70	ON RAMP		R	14TH AVE	ST		Y																				
105.68		105.75	UXING	B		EASTSIDE ST	ST																						
						BRDG NUM 005/327																							
105.75		105.82	UXING	B		E-N RAMP	ST																						
						BRDG NUM 005/328E-N																							
105.82		105.89								3	4	14A	36A		22A	JE		48A	10A		84	1	01	0920	U5		60	R	P
105.92		105.99	MISC FEATR		R	GORE (Q110623)																							
105.94		106.01	MISC FEATR		L	GORE (R110610)																							
106.00		106.07	MP MARKER		R	106																							
106.10		106.17	OFF RAMP		L	PLUM ST	ST		Y	4	4	14A	48A		22A	JE		48A	10A		96	1	01	0920	U5		60	R	P
106.23		106.30	ON RAMP		R	PLUM ST	ST		Y	4	4	14A	48A		22A	JE		48A	14A		96	1	01	0920	U5		60	R	P
106.24		106.31								4	4	14A	48A		22A	JE		48A	14A		96	1	01	0920	U5		60	R	$
106.62		106.69	UXING	B		BLVD RD	ST			4	4	10A	48A		22A	JE		48A	14A		96	1	01	0920	U5		60	R	
						BRDG NUM 005/330																							
106.66		106.73								4	4	10A	48A		22A	JE		48A	10A		96	1	01	0920	U5		60	R	
106.70		106.77	TRAF RCDR	B		P4 0																							
106.82		106.89								4	4	10A	48A		22A	JE		48A	10A		96	1	01	0920	U5		60	R	P
106.91		106.98	ON RAMP		L	PACIFIC AVE	ST		Y																				
107.00		107.07	MP MARKER		R	107																							
107.09		107.16	OFF RAMP		R	PACIFIC AVE	ST		Y																				
107.19		107.26	MISC FEATR		L	GORE (S110691)																							
107.20		107.27	MISC FEATR		R	GORE (P110709)																							
107.45		107.52	BEG BRIDGE	B		PACIFIC AVE	ST			4	4	$$W	58P		22P	JE		58P	$$W		116	1	01	0920	U5		60	R	P
						BRDG NUM 005/332																							
107.51		107.58	END BRIDGE	B		PACIFIC AVE				4	4	10A	48A		22A	JE		48A	10A		96	1	01	0920	U5		60	R	P
107.60		107.67	MISC FEATR		R	GORE (Q110789)																							
107.63		107.70	MISC FEATR		L	GORE (R110774)																							
107.73		107.80								4	4	14A	48A		22A	JE		48A	10A		96	1	01	0920	U5		60	R	P
107.74		107.81	OFF RAMP		L	PACIFIC AVE	ST		Y																				
107.84		107.91	ON RAMP		L	SLEATER KINNEY RD	ST		Y																				
107.87		107.94	UXING	B		LILLY RD	ST			4	4	10A	48A		22A	JE		48A	10A		96	1	01	0920	U5		60	R	P
						BRDG NUM 005/333																							
107.89		107.96	ON RAMP		R	PACIFIC AVE	ST		Y																				

SR 005 MAINLINE INTERSTATE - ISSH COUNTY THURSTON DOT DISTRICT 3

SRMP	B	ARM	FEATURE	D	LR	DESCRIPTION	BRIDGE/UXING/XROAD OW	TC	L	NBR/LNS D	I	DECREAS/DIV LFT SHD W/S	RDY W/S	RHT SHD W/S	MEDIAN WD/S	BR	INCRES/UNDI LFT SHD W/S	RDY W/S	RHT SHD W/S	SPC/USE/LNS WID	TOT RDY WID	MTCE A	SE	CITY NBR	ST FC	LEGAL SPEED D	IB	T R	P K	S T
107.93		108.00	OFF RAMP		R	COLLEGE ST*SLTR KINNY RD	ST		Y	4	3	10A	48A		22A	JE		36A	10A		84	1	01	0920	U5		60	R	P
108.00		108.07	MP MARKER		R	108																								
108.13		108.20	LEAVE CITY			OLYMPIA				4	3	10A	48A		22A	JE		36A	10A		84	1	01	0643	U5		60	R	P
			ENTER CITY			LACEY																								
108.15		108.22	MISC FEATR		L	GORE (S110784)																								
			MISC FEATR		R	GORE (P110793)																								
108.35		108.42	MISC FEATR		L	GORE (R510846)																								
108.39		108.46	UXING	B		SLEATER KINNEY RD	ST																							
						BRDG NUM 005/335																								
108.46		108.53	OFF RAMP		L	SLEATER KINNEY RD	ST		Y																					
108.52		108.59	MISC FEATR		R	GORE (P210793)																								
108.81		108.88								3	3	10A	36A		22A	JE		36A	10A		72	1	01	0643	U5		60	R	P
108.83		108.90	ON RAMP		L	MARTIN WAY	ST		Y																					
108.87		108.94								3	3	13A	36A		22A	JE		36A	10A		72	1	01	0643	U5		60	R	P
108.89		108.96	UXING	B		COLLEGE ST	ST			3	3	13A	36A	6A	40S	JE	6A	36A	10A		72	1	01	0643	U5		60	R	P
						BRDG NUM 005/336																								
108.93		109.00								3	3	24A	36A	6A	40S	JE	6A	36A	10A		72	1	01	0643	U5		60	R	P
108.94		109.01	OFF RAMP		R	MARTIN WAY	ST		Y																					
109.00		109.07	MP MARKER		R	109																								
109.01		109.08	MISC FEATR		L	GORE (S110883)				3	3	10A	36A	6A	40S	JE	6A	36A	10A		72	1	01	0643	U5		60	R	P
109.05		109.12	MISC FEATR		R	GORE (P110894)																								
109.12		109.19	BEG BRIDGE	D		MARTIN WAY	ST			3	3	$$W	52P	$$W	28S	DE	6A	36A	10A		88	1	01	0643	U5		60	R	P
						BRDG NUM 005/337W																								
109.14		109.21	BEG BRIDGE	I		MARTIN WAY	ST			3	3	W	52P	W	28O	$$	$$W	52P	$$W		104	1	01	0643	U5		60	R	P
						BRDG NUM 005/337E																								
109.17		109.24	END BRIDGE	D		MARTIN WAY				3	3	10A	36P	6A	28S	DE	W	52P	W		88	1	01	0643	U5		60	R	P
109.19		109.26	END BRIDGE	I		MARTIN WAY				3	3	10A	36P	6A	40S	DE	6A	36P	10A		72	1	01	0643	U5		60	R	P
109.25		109.32	MISC FEATR		L	GORE (R110934)																								
109.32		109.39	MISC FEATR		R	GORE (Q110952)																								
109.34		109.41	OFF RAMP		L	MARTIN WAY	ST		Y																					
109.52		109.59	ON RAMP		R	MARTIN WAY	ST		Y																					
109.95		110.02								3	3	10A	36P	6A	92S	DE	6A	36P	10A		72	1	01	0643	U5		60	R	P
110.00		110.07	MP MARKER		R	110																								
110.40		110.47	UXING	B		CARPENTER RD	ST																							
						BRDG NUM 005/339																								
110.84		110.91	OFF RAMP		R	SR 510	ST		Y																					
111.00		111.07	MP MARKER		R	111																								
111.01		111.08	TRAF RCDR	B		R060 5																								
111.25		111.32								3	3	10A	36P	6A	120S	DE	6A	36P	10A		72	1	01	0643	U5		60	R	P
111.40		111.47	MISC FEATR		R	GORE (P111084)																								
111.43		111.50	ON RAMP		L	MARVIN RD	ST		Y																					
111.75		111.82	MISC FEATR		L	GORE (S111143)																								
111.94		112.01	UXING	B		SR 510	ST			3	3	10A	36P	6A	80S	DE	6A	36P	10A		72	1	01	0643	U5		60	R	P

SR 005 MAINLINE INTERSTATE - ISSH COUNTY THURSTON DOT DISTRICT 3

SRMP	B	ARM	FEATURE	D	LR	DESCRIPTION	BRIDGE/UXING/XROAD OW	TC	L	NBR LNS D	I	DECREAS/DIV LFT SHD W/S	RDY W/S	RHT SHD W/S	MEDIAN WD/S	BR	INCRES/UNDI LFT SHD W/S	RDY W/S	RHT SHD W/S	SPC USE LNS WID	TOT RDY WID	MTCE A	SE	CITY NBR	ST FC	LEGAL SPEED D	IB	T R	P K	S T
111.94		112.01				BRDG NUM 510/001				3	3	10A	36P	6A	80S	DE	6A	36P	10A		72	1	01	0643	U5		60	R	P	
111.95		112.02	MISC FEATR		L	SGN ENT LACEY																								
112.00		112.07	MP MARKER		R	112																								
112.14		112.21	MISC FEATR		R	GORE (Q111243)																								
			MISC FEATR		L	GORE (R111225)																								
112.23		112.30	LEAVE CITY			LACEY				3	3	10A	36P	6A	80S	DE	6A	36P	10A		72	1	01	$$$$	U5		60	R	$	
112.25		112.32	OFF RAMP		L	MARVIN RD	ST		Y																					
112.29		112.36								3	3	10A	36P	6A	140S	DE	6A	36P	10A		72	1	01		U5		60	R		
112.43		112.50	ON RAMP		R	SR 510	ST		Y																					
112.76		112.83								3	3	10A	36P	6A	40S	DE	6A	36P	10A		72	1	01		U5		60	R		
113.01		113.08	MP MARKER		R	113																								
113.06		113.13	MED XING		C	OFFICIAL																								
113.08		113.15	UXING	B		MERIDIAN RD	ST																							
						BRDG NUM 005/341																								
113.70		113.77	ON RAMP		L	NISQUALLY	ST		Y																					
113.85		113.92	OFF RAMP		R	NISQUALLY	ST		Y																					
113.94		114.01	MISC FEATR		R	GORE (P111385)																								
113.96		114.03	MISC FEATR		L	GORE (S111370)																								
114.00		114.07	MP MARKER		R	114																								
114.09		114.16	BEG BRIDGE	I		MCALLISTER CREEK	ST			3	3	$$C	48P	$$C	40O	$$	$$C	48P	$$C		96	1	01		U5		60	R		
						BRDG NUM 005/342E																								
			BEG BRIDGE	D		MCALLISTER CREEK	ST																							
						BRDG NUM 005/342W																								
114.14		114.21	END BRIDGE	I		MCALLISTER CREEK				3	3	10A	36P	6A	40S	DE	6A	36P	10A		72	1	01		U5		60	R		
			END BRIDGE	D		MCALLISTER CREEK																								
114.28		114.35								3	3	10A	36P	6A	40S	GR	6A	36P	10A		72	1	01		U5		60	R		
114.29		114.36	UXING	B		S-E RAMP	ST																							
						BRDG NUM 005/344S-E																								
114.36		114.43	MISC FEATR		R	GORE (Q111465)																								
114.49		114.56	MISC FEATR		L	GORE (R111458)																								
114.51		114.58								3	3	10A	36P	6A	40S	GR	6A	36A	10A		72	1	01		U5		60	R		
114.54		114.61	BEG BRIDGE	I		NISQUALLY SLOUGH	ST			3	3	$$C	52P	$$C	38O	$$	$$W	57P	$$W		109	1	01		U5		60	R		
						BRDG NUM 005/344E																								
			BEG BRIDGE	D		NISQUALLY SLOUGH	ST																							
						BRDG NUM 005/344W																								
114.58		114.65	END BRIDGE	I		NISQUALLY SLOUGH				3	3	10A	36P	6A	28S	GR	6A	36A	10A		72	1	01		U5		60	R		
			END BRIDGE	D		NISQUALLY SLOUGH																								
			OFF RAMP		L	NISQUALLY	ST		Y																					
114.65		114.72	ON RAMP		R	NISQUALLY	ST		Y																					
114.88		114.95	BEG BRIDGE	I		NISQUALLY RIVER	ST			3	3	$$C	48P	$$C	40O	$$	$$W	44P	$$W		92	1	01		U5		60	R		
						BRDG NUM 005/345E																								
			BEG BRIDGE	D		NISQUALLY RIVER	ST																							
						BRDG NUM 005/345W																								

SR 005 MAINLINE INTERSTATE - ISSH COUNTY THURSTON DOT DISTRICT 3

SRMP	B	ARM	FEATURE	D	LR	DESCRIPTION	BRIDGE/UXING/XROAD OW	TC	L	NBR LNS D	I	DECREAS/DIV LFT SHD W/S	RDY W/S	RHT SHD W/S	MEDIAN WD/S	BR	INCRES/UNDI LFT SHD W/S	RDY W/S	RHT SHD W/S	SPC USE LNS WID	TOT RDY WID	MTCE A	SE	CITY NBR	ST FC	LEGAL SPEED D	IB	T R	P K	S T
114.89		114.96								3	3	C	48P	C	40O		W	44P	W		92	1	01		U5		60	R		
114.93		115.00	END CTLSEC			CONTROL SECTION 3401																								
			LEAVE CO			THURSTON																								

SR 005 MAINLINE INTERSTATE - ISSH COUNTY PIERCE DOT DISTRICT 3

SRMP	B	ARM	FEATURE	D	LR	DESCRIPTION	BRIDGE/UXING/XROAD OW	TC	L	NBR LNS D	I	DECREAS/DIV LFT SHD W/S	RDY W/S	RHT SHD W/S	MEDIAN WD/S	BR	INCRES/UNDI LFT SHD W/S	RDY W/S	RHT SHD W/S	SPC USE LNS WID	TOT RDY WID	MTCE A	SE	CITY NBR	ST FC	LEGAL SPEED D	IB	T R	P K	S T
114.93		115.00	ENTER CO			PIERCE				3	3	C	48P	C	40O		C	42P	C		90	1	01		U5		60	R		
			BEG CTLSEC			CONTROL SECTION 2701																								
114.97		115.04	END BRIDGE	I		NISQUALLY RIVER				3	3	10A	36P	6A	40S	GR	6A	36A	10A		72	1	01		U5		60	R		
			END BRIDGE	D		NISQUALLY RIVER																								
114.98		115.05								3	3	10A	36P	6A	40S	GR	6A	36A	10A		72	1	01		R5		60	R		
115.00		115.07								3	3	10A	36P	6A	40S	GR	6A	36A	10A		72	1	02		R5		60	R		
115.37		115.44	BEG BRIDGE	D		SLOUGH	ST			3	3	$$C	48P	$$C	325S	DE	6A	36A	10A		84	1	02		R5		60	R		
						BRDG NUM 005/402W																								
115.42		115.49	BEG BRIDGE	I		SLOUGH	ST			3	3	C	48P	C	40O	$$	$$W	52P	$$W		100	1	02		R5		60	R		
						BRDG NUM 005/402E																								
115.45		115.52	END BRIDGE	D		SLOUGH				3	3	10A	36P	6A	44S	GR	W	52P	W		88	1	02		R5		60	R		
115.49		115.56	END BRIDGE	I		SLOUGH				3	3	10A	36P	6A	440S	GR	6A	36A	10A		72	1	02		R5		60	R		
115.58		115.65								3	3	10A	36P	6A	480S	GR	6A	36A	10A		72	1	02		R5		60	R		
115.63		115.70	UXING	I		BN RR	ST																							
						BRDG NUM 005/404E																								
			RR XING	I		NUM 85761H STRUCTURE																								
115.68		115.75	UXING	D		BN RR	ST																							
						BRDG NUM 005/404W																								
			RR XING	D		NUM 85762P STRUCTURE																								
115.94		116.01								3	3	10A	36P	6A	300S	GR	6A	36A	10A		72	1	02		R5		60	R		
115.97		116.04								3	3	10A	36P	6A	300S	DE	6A	36A	10A		72	1	02		R5		60	R		
116.00		116.07	MP MARKER		R	116																								
116.38		116.45	UXING	I		BN RR	ST																							
						BRDG NUM 005/405E																								
			RR XING	I		NUM 85839A STRUCTURE																								
116.41		116.48	OFF RAMP		R	MOUNTS RD	ST		Y																					
116.42		116.49	ON RAMP		L	MOUNTS RD	ST		Y																					
116.43		116.50	UXING	D		BN RR	ST																							
						BRDG NUM 005/405W																								
			RR XING	D		NUM 85840U STRUCTURE																								
116.49		116.56	MISC FEATR		R	GORE (P111641)																								
116.57		116.64	MISC FEATR		L	GORE (S111642)																								
116.64		116.71								3	3	10A	36P	6A	36S	DE	6A	36A	10A		72	1	02		R5		60	R		
116.70		116.77	UXING	B		MOUNTS-OLD NISQUALLY RD	ST			3	3	10A	36P	6A	34S	DE	6A	36A	10A		72	1	02		R5		60	R		
						BRDG NUM 005/406																								
116.72		116.79								3	3	10A	36A	6A	34S	JE	6A	36A	10A		72	1	02		R5		60	R		
116.85		116.92	MISC FEATR		R	GORE (Q111708)																								
117.00		117.07	MP MARKER		R	117																								
117.08		117.15	ON RAMP		R	MOUNTS RD	ST		Y																					
117.14		117.21	MISC FEATR		L	GORE (R111725)																								
117.25		117.32	BEG SU LN		L	WEAVING/SPEED CHANGE 12A				3	3	10A	36A	6A	34S	JE	6A	36A	10A	12	84	1	02		R5		60	R		
			OFF RAMP		L	MOUNTS RD	ST		Y																					
117.27		117.34	EXIT TO		R	WEIGH STATION	ST		Y																					

SR 005 MAINLINE INTERSTATE - ISSH COUNTY PIERCE DOT DISTRICT 3

SRMP	B	ARM	FEATURE	D	LR	DESCRIPTION	BRIDGE/UXING/XROAD OW	TC	L	NBR LNS D	I	DECREAS/DIV LFT SHD W/S	RDY W/S	RHT SHD W/S	MEDIAN WD/S	BR	INCRES/UNDI LFT SHD W/S	RDY W/S	RHT SHD W/S	SPC USE LNS	WID	TOT RDY WID	MTCE A	SE	CITY NBR	ST FC	LEGAL SPEED D	IB	T R	P K	S T
117.29		117.36								3	3	10A	36A	6A	34S	JE	6A	36A	10A	12		84	1	02		R5	60		R		
117.37		117.43	EQUATION			117.36 =117.37																									
117.41		117.47	END SU LN		L	WEAVING/SPEED CHANGE 12A				3	3	10A	36A	6A	34S	JE	6A	36A	10A	$$$		72	1	02		R5	60		R		
			ON RAMP		L	CENTER DR	ST		Y																						
117.51		117.57	WEIGH STA		R	NUMBER 07																									
117.60		117.66	MISC FEATR		L	GORE (S111741)																									
117.78		117.84	OFF RAMP		R	CENTER DR	ST		Y																						
117.94		118.00	MISC FEATR		R	GORE (P511778)																									
117.95		118.01								4	3	10A	48A	6A	34S	JE	6A	36A	10A			84	1	02		U5	60		R		
117.96		118.02	UXING	B		CENTER DR	ST																								
						BRDG NUM 005/407																									
118.01		118.07	MP MARKER		R	118																									
118.14		118.20								4	3	10A	48A	$$$	12A	JE	$$$	36A	10A			84	1	02		U5	60		R		
118.27		118.33	MISC FEATR		L	GORE (R111840)																									
118.29		118.35	MISC FEATR		R	GORE (Q111831)																									
118.31		118.37	BEG SU LN		R	WEAVING/SPEED CHANGE 12A				4	3	10A	48A		12A	JE		36A	10A	12		96	1	02		U5	60		R		
			ON RAMP		R	CENTER DR	ST		Y																						
118.33		118.39	CHG SU LN		R	WEAVING/SPEED CHANGE 12P				4	3	$$C	58P		12P	JE		58P	$$C	12		128	1	02		U5	60		R		
			RR XING	B		NUM 85837L STRUCTURE																									
			BEG BRIDGE	B		BN RR	ST																								
						BRDG NUM 005/407.5																									
118.37		118.43	END BRIDGE	B		BN RR				4	3	10A	48A		12A	JE		36A	10A	12		96	1	02		U5	60		R		
			CHG SU LN		R	WEAVING/SPEED CHANGE 12A																									
118.40		118.46	OFF RAMP		L	CENTER DR	ST		Y																						
118.64		118.70	ON RAMP		L	STEILACOOM DUPONT RD	ST		Y	3	3	10A	36A		12A	JE		36A	10A	12		84	1	02		U5	60		R		
118.67		118.73	END SU LN		R	WEAVING/SPEED CHANGE 12A				3	3	10A	36A		12A	JE		36A	10A	$$$		72	1	02		U5	60		R		
			OFF RAMP		R	STEILACOOM DUPONT RD	ST		Y																						
118.80		118.86	MISC FEATR		R	GORE (P111867)																									
118.82		118.88	MISC FEATR		L	GORE (S111864)																									
119.00		119.06	MP MARKER		R	119																									
119.01		119.07	UXING	B		STEILACOOM DUPONT RD	ST																								
						BRDG NUM 005/408																									
119.20		119.26	MISC FEATR		R	GORE (Q111938)																									
119.21		119.27	MISC FEATR		L	GORE (R111933)																									
119.33		119.39	OFF RAMP		L	STEILACOOM DUPONT RD	ST		Y																						
119.38		119.44	ON RAMP		R	STEILACOOM DUPONT RD	ST		Y	3	3	$$C	52A		12A	JE		52A	$$C			104	1	02		U5	60		R		
			BEG BRIDGE	B		PENDLETON AVE	ST																								
						BRDG NUM 005/409																									
119.39		119.45	TRAF RCDR	B		R091 1				3	3	10A	36A		24A	JE		36A	10A			72	1	02		U5	60		R		
			END BRIDGE	B		PENDLETON AVE																									
119.99		120.05								3	3	10A	36A	6A	34S	JE	6A	36A	10A			72	1	02		U5	60		R		
120.00		120.06	MP MARKER		R	120																									
120.33		120.39	ON RAMP		L	SBCD LANE	ST		Y																						

SR 005 MAINLINE INTERSTATE - ISSH COUNTY PIERCE DOT DISTRICT 3

SRMP	B	ARM	FEATURE	D	LR	DESCRIPTION	BRIDGE/UXING/XROAD OW	TC	L	NBR LNS D	I	DECREAS/DIV LFT SHD W/S	RDY W/S	RHT SHD W/S	MEDIAN WD/S	BR	INCRES/UNDI LFT SHD W/S	RDY W/S	RHT SHD W/S	SPC USE LNS WID	TOT RDY WID	MTCE A	SE	CITY NBR	ST FC	LEGAL SPEED D	IB	T R	P K	S T
120.35		120.41								3	3	10A	36A	6A	34S	JE	6A	36A	10A		72	1	02		U5	60	R		
120.46		120.52	OFF RAMP		R	NBCD LANE	ST		Y																					
120.59		120.65	MISC FEATR		R	GORE (CI12046)																								
120.61		120.67	MISC FEATR		L	GORE (CD12135)																								
120.87		120.93	BEG BRIDGE	I		FORT LEWIS RD	ST			3	3	$$C	52A	$$C	36O	$$	$$C	52A	$$C		104	1	02		U5	60	R		
						BRDG NUM 005/411E																								
			BEG BRIDGE	D		FORT LEWIS RD	ST																							
						BRDG NUM 005/411W																								
120.90		120.96	END BRIDGE	I		FORT LEWIS RD				3	3	10A	36A	6A	40S	JE	6A	36A	10A		72	1	02		U5	60	R		
			END BRIDGE	D		FORT LEWIS RD																								
121.00		121.06	MP MARKER		R	121																								
121.11		121.17	MISC FEATR		R	GORE (CI12046)																								
121.15		121.21								3	3	10A	36A	6A	36S	JE	6A	36A	10A		72	1	02		U5	60	R		
121.22		121.28								3	3	10A	36A	6A	34S	JE	6A	36A	10A		72	1	02		U5	60	R		
121.23		121.29	MISC FEATR		L	GORE (CD12135)																								
121.29		121.35								3	3	10A	36A	$$$	24A	JE	$$$	36A	10A		72	1	02		U5	60	R		
121.35		121.41	OFF RAMP		L	SBCD LANE	ST		Y																					
121.40		121.46	ON RAMP		R	NBCD LANE	ST		Y																					
122.00		122.06	MP MARKER		R	122																								
122.17		122.23								3	3	10A	36A		12A	JE		36A	10A		72	1	02		U5	60	R		
122.33		122.39	ON RAMP		L	BERKELEY ST	ST		Y																					
122.40		122.46	OFF RAMP		R	BERKELEY ST	ST		Y																					
122.48		122.54	MISC FEATR		R	GORE (P112240)																								
122.51		122.57	MISC FEATR		L	GORE (S112233)																								
122.67		122.73	ENTER CITY			LAKEWOOD				3	3	10A	36A		12A	JE		36A	10A		72	1	02	0665	U5	60	R	P	
122.68		122.74	UXING	B		BERKELEY ST	ST																							
						BRDG NUM 005/413																								
122.70		122.76	MISC FEATR		R	SGN ENT LAKEWOOD																								
122.85		122.91	MISC FEATR		L	GORE (R112295)																								
122.89		122.95	MISC FEATR		R	GORE (Q112305)																								
122.95		123.01	OFF RAMP		L	BERKELEY ST	ST		Y																					
123.00		123.06	MP MARKER		R	123																								
123.05		123.11	ON RAMP		R	BERKELEY ST	ST		Y																					
123.27		123.33	ON RAMP		L	THORNE LN	ST		Y																					
123.28		123.34	OFF RAMP		R	THORNE LN	ST		Y																					
123.39		123.45	MISC FEATR		R	GORE (P112328)																								
123.43		123.49	MISC FEATR		L	GORE (S112327)																								
123.58		123.64	UXING	B		THORNE LANE	ST																							
						BRDG NUM 005/414																								
123.78		123.84	MISC FEATR		R	GORE (Q112390)																								
			MISC FEATR		L	GORE (R112394)																								
123.90		123.96	ON RAMP		R	THORNE LN	ST		Y	3	4	10A	36A		12A	JE		48A	10A		84	1	02	0665	U5	60	R	P	
123.94		124.00	OFF RAMP		L	THORNE LN	ST		Y	4	4	10A	48A		12A	JE		48A	10A		96	1	02	0665	U5	60	R	P	

SR 005 MAINLINE INTERSTATE - ISSH COUNTY PIERCE DOT DISTRICT 3

SRMP	B	ARM	FEATURE	D	LR	DESCRIPTION	BRIDGE/UXING/XROAD OW	TC	L	NBR LNS D	I	DECREAS/DIV LFT SHD W/S	RDY W/S	RHT SHD W/S	MEDIAN WD/S	BR	INCRES/UNDI LFT SHD W/S	RDY W/S	RHT SHD W/S	SPC USE LNS WID	TOT RDY WID	MTCE A	SE	CITY NBR	ST FC	LEGAL SPEED D	IB	T R	P K	S T
123.95		124.01								4	4	10A	48A		12A	JE		48A	10A		96	1	02	0665	U5		60	R	P	
124.00		124.06	MP MARKER		R	124																								
124.21		124.27	ON RAMP		L	GRAVELLY LAKE DR		ST		Y	4	4	10A	48P	16A	JE		48P	10A		96	1	02	0665	U5		60	R	P	
124.33		124.39	OFF RAMP		R	GRAVELLY LAKE DR		ST		Y																				
124.45		124.51	MISC FEATR		R	GORE (P112433)																								
124.47		124.53	MISC FEATR		L	GORE (S112421)																								
124.64		124.70	UXING	B		GRAVELLY LK DR		ST																						
						BRDG NUM 005/415																								
124.80		124.86	MISC FEATR		R	GORE (Q112509)																								
124.81		124.87	MISC FEATR		L	GORE (R112493)																								
124.93		124.99	OFF RAMP		L	GRAVELLY LK DR		ST		Y																				
125.01		125.07	MP MARKER		R	125																								
125.09		125.15	ON RAMP		R	GRAVELLY LAKE DR		ST		Y																				
125.23		125.29	UXING	B		NEW YORK AVE		ST																						
						BRDG NUM 005/416																								
125.45		125.51	ON RAMP		L	BRIDGEPORT WAY		ST		Y																				
125.60		125.66	OFF RAMP		R	BRIDGEPORT WAY		ST		Y																				
125.64		125.70	BEG BRIDGE	B		CLOVER CREEK		ST			4	4	$$W	70P	16P	JE		70P	$$W		140	1	02	0665	U5		60	R	P	
						BRDG NUM 005/417																								
125.65		125.71	END BRIDGE	B		CLOVER CREEK					4	4	10A	48P	16A	JE		48P	10A		96	1	02	0665	U5		60	R	P	
125.72		125.78	MISC FEATR		R	GORE (P112560)																								
125.73		125.79	MISC FEATR		L	GORE (S112545)																								
125.86		125.92	UXING	B		BRIDGEPORT WAY		ST																						
						BRDG NUM 005/418																								
125.96		126.02	MISC FEATR		R	GORE (Q112620)																								
126.00		126.06	MP MARKER		R	126																								
126.03		126.09	MISC FEATR		L	GORE (R112615)																								
126.15		126.21	OFF RAMP		L	BRIDGEPORT WAY		ST		Y																				
126.19		126.25	UXING	B		47TH AVE SW		ST																						
						BRDG NUM 005/419																								
126.20		126.26	ON RAMP		R	BRIDGEPORT WAY		ST		Y																				
126.41		126.47	UXING	B		BN RR		ST																						
						BRDG NUM 005/420																								
			RR XING	B		NUM 85406U STRUCTURE																								
126.76		126.82	TRAF RCDR	B		R092 5																								
126.77		126.83	ON RAMP		L	S512677		ST		Y																				
127.00		127.06	MP MARKER		R	127																								
127.06		127.12	MISC FEATR		L	GORE (S112677)																								
127.13		127.19	OFF RAMP		R	NBCD LANE		ST		Y																				
127.16		127.22	UXING	B		UNION AVE		ST																						
						BRDG NUM 005/421																								
127.22		127.28	MISC FEATR		R	GORE (CI12713)																								
127.48		127.54	UXING	B		SR 512		ST																						

SR 005 MAINLINE INTERSTATE - ISSH COUNTY PIERCE DOT DISTRICT 3

SRMP	B	ARM	FEATURE	D	LR	DESCRIPTION	BRIDGE/UXING/XROAD OW	TC	L	NBR LNS D	I	DECREAS/DIV LFT SHD W/S	RDY W/S	RHT SHD W/S	MEDIAN WD/S	BR	INCRES/UNDI LFT SHD W/S	RDY W/S	RHT SHD W/S	SPC USE LNS WID	TOT RDY WID	MTCE A	SE	CITY NBR	ST FC	LEGAL SPEED D	IB	T R	P K	S T
127.48		127.54				BRDG NUM 512/001				4	4	10A	48P		16A	JE		48P	10A		96	1	02	0665	U5		60	R	P
127.72		127.78	MISC FEATR		L	GORE (R112806)																								
127.75		127.81	MISC FEATR		R	GORE (CI12713)																								
128.00		128.06	MP MARKER		R	128																								
128.02		128.08	ON RAMP		R	NBCD LANE	ST		Y																					
128.06		128.12	BEG BRIDGE	I		96TH ST	ST			4	4	$$W	69P		16A	JE		63P	$$W		132	1	02	0665	U5		60	R	P
						BRDG NUM 005/424E																								
			OFF RAMP		L	SR 512/S TACOMA WY	ST		Y																					
			BEG BRIDGE	D		96TH ST	ST																							
						BRDG NUM 005/424W																								
128.08		128.14	END BRIDGE	I		96TH ST				4	4	10A	48P		16A	JE		48P	10A		96	1	02	0665	U5		60	R	P
			END BRIDGE	D		96TH ST																								
128.48		128.54	ON RAMP		L	84TH ST	ST		Y																					
128.56		128.62	MISC FEATR		L	SGN ENT LAKEWOOD																								
128.59		128.65	OFF RAMP		R	84TH ST	ST		Y																					
128.67		128.73	LEAVE CITY			LAKEWOOD				4	4	10A	48P		16A	JE		48P	10A		96	1	02	$$$$	U5		60	R	$
128.70		128.76	MISC FEATR		R	GORE (P112859)																								
128.77		128.83	MISC FEATR		L	GORE (S112848)																								
128.92		128.98	UXING	B		SO 84TH ST	ST																							
						BRDG NUM 005/425																								
129.00		129.06	MP MARKER		R	129																								
129.10		129.16	ON RAMP		L	SPRAGUE AVE	ST		Y																					
129.17		129.23	ENTER CITY			TACOMA				4	4	10A	48P		16A	JE		48P	10A		96	1	02	1280	U5		60	R	P
129.18		129.24	MISC FEATR		R	SGN ENT TACOMA																								
129.36		129.42	OFF RAMP		R	S 72ND ST	ST		Y																					
129.39		129.45	MISC FEATR		L	GORE (S112910)																								
129.48		129.54	MISC FEATR		R	GORE (P112936)																								
129.59		129.65	UXING	B		74TH-72ND STS	ST																							
						BRDG NUM 005/426																								
129.67		129.73	MISC FEATR		L	GORE (R213000/R113000)																								
129.76		129.82	MISC FEATR		R	GORE (Q113002)																								
130.00		130.06	BEG SU LN		L	WEAVING/SPEED CHANGE 12A				4	4	10A	48P		16A	JE		48P	10A	12	108	1	02	1280	U5		60	R	P
			MP MARKER		R	130																								
			OFF RAMP		L	74TH ST*SPRAGUE AVE	ST		Y																					
130.02		130.08	BEG SU LN		R	WEAVING/SPEED CHANGE 12A				4	4	10A	48P		16A	JE		48P	10A	24	120	1	02	1280	U5		60	R	P
			ON RAMP		R	72ND ST	ST		Y																					
130.23		130.29	END SU LN		L	WEAVING/SPEED CHANGE 12A				4	4	10A	48P		16A	JE		48P	10A	12	108	1	02	1280	U5		60	R	P
			ON RAMP		L	SBCD LANE	ST		Y																					
130.31		130.37	END SU LN		R	WEAVING/SPEED CHANGE 12A				4	4	10A	48P		16A	JE		48P	10A	$$$	96	1	02	1280	U5		60	R	P
			OFF RAMP		R	NBCD LANE	ST		Y																					
130.38		130.44	MISC FEATR		R	GORE (CI13031)																								
130.50		130.56	MISC FEATR		L	GORE (CD13108)																								
130.69		130.75	UXING	B		56TH ST	ST																							

SR 005 MAINLINE INTERSTATE - ISSH COUNTY PIERCE DOT DISTRICT 3

SRMP	B	ARM	FEATURE	D	LR	DESCRIPTION	OW	TC	L	NBR LNS D	I	DECREAS/DIV LFT SHD W/S	RDY W/S	RHT SHD W/S	MEDIAN-WD/S	BR	INCRES/UNDI LFT SHD W/S	RDY W/S	RHT SHD W/S	SPC USE LNS WID	TOT RDY WID	MTCE A	SE	CITY NBR	ST FC	LEGAL SPEED D	IB	T R	P K	S T
130.69		130.75				BRDG NUM 005/428				4	4	10A	48P		16A	JE		48P	10A		96	1	02	1280	U5		60	R	P
130.91		130.97	MISC FEATR		R	GORE (CI13031)																								
130.98		131.04	MISC FEATR		L	GORE (CD13108)																								
131.01		131.07	MP MARKER		R	131																								
131.08		131.14	OFF RAMP		L	SBCD LANE	ST		Y																					
131.18		131.24	TRAF RCDR	B		R034 0																								
131.19		131.25	UXING	B		48TH ST	ST																							
						BRDG NUM 005/429																								
131.22		131.28	ON RAMP		R	NBCD LANE	ST		Y																					
131.34		131.40	ON RAMP		L	SBCD LANE	ST		Y	3	4	10A	36P		16A	JE		48P	10A		84	1	02	1280	U5		60	R	P
131.35		131.41	OFF RAMP		R	NBCD LANE	ST		Y	3	3	10A	36P		16A	JE		36P	10A		72	1	02	1280	U5		60	R	P
131.61		131.67	MISC FEATR		R	GORE (CI13135)																								
			MISC FEATR		L	GORE (CD13269)																								
131.83		131.89	UXING	B		S 38TH ST	ST																							
						BRDG NUM 005/430																								
131.92		131.98	UXING	B		PED XING	ST																							
						BRDG NUM 005/430.5P																								
132.00		132.06	MP MARKER		R	132																								
132.07		132.13	UXING	B		PED XING	ST																							
						BRDG NUM 005/431																								
132.12		132.18								4	3	10A	48P		16A	JE		36P	10A		84	1	02	1280	U5		60	R	P
132.26		132.32	BEG BRIDGE	B		E-N RAMP	ST			4	3	$$W	58P		16A	JE		40A	$$W		98	1	02	1280	U5		60	R	P
						BRDG NUM 005/433																								
132.30		132.36	END BRIDGE	B		E-N RAMP				4	3	10A	48A		16A	JE		36A	10A		84	1	02	1280	U5		60	R	P
132.36		132.42	BEG BRIDGE	B		N-W RAMP	ST			4	3	$$W	58P		16A	JE		40A	$$W		98	1	02	1280	U5		60	R	P
						BRDG NUM 005/434																								
132.40		132.46	END BRIDGE	B		N-W RAMP				4	3	10A	48P		16A	JE		36A	10A		84	1	02	1280	U5		60	R	P
132.41		132.47								4	3	10A	48P		16A	JE		36P	10A		84	1	02	1280	U5		60	R	P
132.51		132.57	MISC FEATR		L	GORE (CD13269)																								
132.57		132.63	MISC FEATR		R	GORE (CI13135)																								
132.59		132.65	ON RAMP		R	SR 16	ST		Y																					
132.62		132.68	BEG SU LN		R	WEAVING/SPEED CHANGE 24A				4	3	10A	48P		16A	JE		36P	10A	24	108	1	02	1280	U5		60	R	P
132.69		132.75	BEG SU LN		L	WEAVING/SPEED CHANGE 24A				4	3	10A	48P		16A	JE		36P	10A	48	132	1	02	1280	U5		60	R	P
			OFF RAMP		L	SR 16*SBCD LANE	ST		Y																					
132.81		132.87	ON RAMP		R	NBCD LANE	ST		Y																					
132.84		132.90	BEG BRIDGE	B		M ST	ST			4	3	$$W	82P		16P	JE		36P	$$W	48	166	1	02	1280	U5		60	R	P
						BRDG NUM 005/437																								
132.88		132.94	END BRIDGE	B		M ST				4	3	10A	48P		16A	JE		36P	10A	48	132	1	02	1280	U5		60	R	P
133.00		133.06	MP MARKER		R	133				4	3	10A	48P		16A	JE		36P	10A	48	132	1	05	1280	U5		60	R	P
133.23		133.29	UXING	B		YAKIMA AVE	ST																							
						BRDG NUM 005/439																								
133.29		133.35	ON RAMP		L	SR 509-SR 7-PACIFIC AVE	ST		Y																					
133.35		133.41	UXING	B		DELIN ST	ST																							

SR 005 MAINLINE INTERSTATE - ISSH COUNTY PIERCE DOT DISTRICT 3

SRMP	B	ARM	FEATURE	D	LR	DESCRIPTION	BRIDGE/UXING/XROAD OW	TC	L	NBR LNS D	I	DECREAS/DIV LFT SHD W/S	RDY W/S	RHT SHD W/S	MEDIAN WD/S	BR	INCRES/UNDI LFT SHD W/S	RDY W/S	RHT SHD W/S	SPC USE LNS	TOT RDY WID	MTCE A	SE	CITY NBR	ST FC	LEGAL SPEED D	IB	T R	P K	S T
133.35		133.41				BRDG NUM 005/440				4	3	10A	48P		16A	JE		36P	10A	48	132	1	05	1280	U5		60	R	P
133.37		133.43	END SU LN		L	WEAVING/SPEED CHANGE 24A				4	3	10A	48P		16A	JE		36P	10A	24	108	1	05	1280	U5		60	R	P
133.40		133.46	UXING	B		TACOMA AVE	ST																						
						BRDG NUM 005/441																							
133.45		133.51	END SU LN		R	WEAVING/SPEED CHANGE 24A				4	3	10A	48P		16A	JE		36P	10A	$$$	84	1	05	1280	U5		60	R	P
			OFF RAMP		R	SR 705-SR 7-PACIFIC AVE	ST		Y																				
			MISC FEATR		L	GORE (S113329)																							
133.58		133.64	MISC FEATR		R	GORE (P113345)																							
133.69		133.75	UXING	B		PACIFIC AVE	ST																						
						BRDG NUM 005/444																							
133.70		133.76	BEG BRIDGE	D		SR 705/TE RR	ST			4	3	$$W	62P		16A	JE		36P	10A		98	1	05	1280	U5		60	R	P
						BRDG NUM 005/445W																							
133.71		133.77	BEG BRIDGE	I		SR 705/TE RR	ST			4	3		W	62P	W	16O	$$	W	47P	$$W	109	1	05	1280	U5		60	R	P
						BRDG NUM 005/445E																							
133.72		133.78	RR XING	B		NUM 0000000 STRUCTURE																							
133.85		133.91	END BRIDGE	D		SR 705/TE RR				4	3	10A	48P		$	16O		W	47P	W	95	1	05	1280	U5		60	R	P
133.86		133.92	END BRIDGE	I		SR 705/TE RR				4	3	10A	48P			16A	JE	$	36P	10A	84	1	05	1280	U5		60	R	P
133.98		134.04	MISC FEATR		R	GORE (Q113414)																							
134.00		134.06	MP MARKER		R	134																							
134.01		134.07	UXING	B		MCKINLEY WAY	ST																						
						BRDG NUM 005/448																							
134.02		134.08	MISC FEATR		L	GORE (R113418)																							
134.14		134.20	BEG SU LN		R	WEAVING/SPEED CHANGE 12A				4	3	10A	48P		16A	JE		36P	10A	12	96	1	05	1280	U5		60	R	P
			ON RAMP		R	SR 705-SR 7-PACIFIC AVE	ST		Y																				
134.18		134.24	BEG SU LN		L	WEAVING/SPEED CHANGE 12A				4	3	10A	48P		16A	JE		36P	10A	24	108	1	05	1280	U5		60	R	P
			OFF RAMP		L	SR 705-SR 7	ST		Y																				
134.29		134.35	ON RAMP		L	PORTLAND AVE	ST		Y																				
134.60		134.66	UXING	B		EAST L ST	ST																						
						BRDG NUM 005/451																							
134.61		134.67	OFF RAMP		R	PORTLAND AVE	ST		Y																				
134.64		134.70	MISC FEATR		L	GORE (S113429)																							
134.70		134.76	MISC FEATR		R	GORE (P113461)																							
134.87		134.93	BEG BRIDGE	I		PORTLAND AVE	ST			4	3	$$W	73P		C	16O	$$	C	57A	$$C	24	154	1	05	1280	U5		60	R	P
						BRDG NUM 005/452E																							
			BEG BRIDGE	D		PORTLAND AVE	ST																						
						BRDG NUM 005/452W																							
134.90		134.96	END SU LN		L	WEAVING/SPEED CHANGE 12A				4	3		W	73P	C	16O		C	57A	C	12	142	1	05	1280	U5		60	R	P
			ON RAMP		L	SR 167	ST		Y																				
134.91		134.97	END BRIDGE	I		PORTLAND AVE				4	3	10A	48P		$	16A	JE	$	36P	10A	12	96	1	05	1280	U5		60	R	P
			END BRIDGE	D		PORTLAND AVE																							
134.97		135.03	END SU LN		R	WEAVING/SPEED CHANGE 12A				4	3	10A	48P			16A	JE		36P	10A	$$$	84	1	05	1280	U5		60	R	P
			OFF RAMP		R	SR 167	ST		Y																				
135.00		135.06	MP MARKER		R	135																							

SR 005 MAINLINE INTERSTATE - ISSH COUNTY PIERCE DOT DISTRICT 3

SRMP	B	ARM	FEATURE	D	LR	DESCRIPTION	BRIDGE/UXING/XROAD OW	TC	L	NBR LNS D	I	DECREAS/DIV LFT SHD W/S	RDY W/S	RHT SHD W/S	MEDIAN WD/S	BR	INCRES/UNDI LFT SHD W/S	RDY W/S	RHT SHD W/S	SPC USE LNS WID	TOT RDY WID	MTCE A	SE	CITY NBR	ST FC	LEGAL SPEED D	IB	T R	P K	S T
135.03		135.09	RR XING	B		NUM 85711E STRUCTURE				4	3	$$C	70A		16A	JE		C	58A	$$C	128	1	05	1280	U5	60	R	P	
			BEG BRIDGE	B		SR 167 EB	ST																							
						BRDG NUM 005/453																								
135.06		135.12	END BRIDGE	B		SR 167 EB				4	3	10A	48P		16A	JE		$	36P	10A	84	1	05	1280	U5	60	R	P	
135.10		135.16	MISC FEATR		R	GORE (P113504)																								
135.12		135.18	MISC FEATR		L	GORE (S113490)																								
135.17		135.23	BEG BRIDGE	B		EAST T ST	ST			4	3	$$C	54P		16P	JE			54P	$$C	108	1	05	1280	U5	60	R	P	
						BRDG NUM 005/455																								
135.20		135.26	END BRIDGE	B		EAST T ST				4	3	10A	48P		16A	JE			36P	10A	84	1	05	1280	U5	60	R	P	
135.24		135.30	MISC FEATR		R	GORE (Q113526)				4	3	$$C	57P	C	16O	$$			36P	10A	93	1	05	1280	U5	60	R	P	
			BEG BRIDGE	D		PUYALLUP RIVER	ST																							
						BRDG NUM 005/456W																								
135.26		135.32	BEG BRIDGE	I		PUYALLUP RIVER	ST			4	4		C	57P	C	16O		C	57P	$$C	114	1	05	1280	U5	60	R	P	
						BRDG NUM 005/456E																								
			ON RAMP		R	SR 167	ST		Y																					
			MISC FEATR		L	GORE (R113532)																								
135.27		135.33	RR XING	B		NUM 396647S STRUCTURE																								
			RR XING	B		NUM 396646K STRUCTURE																								
135.28		135.34	RR XING	B		NUM 396626Y STRUCTURE																								
			RR XING	B		NUM 396625S STRUCTURE																								
135.32		135.38	OFF RAMP		L	SR 167	ST		Y																					
135.52		135.58	END BRIDGE	D		PUYALLUP RIVER				4	4	10A	48A	4A	42S	GR		C	57P	C	105	1	05	1280	U5	60	R	P	
135.54		135.60	END BRIDGE	I		PUYALLUP RIVER				4	4	10A	48A	10A	48S	GR	10A	48A	10A		96	1	05	0450	U5	60	R	P	
			LEAVE CITY			TACOMA																								
			ENTER CITY			FIFE																								
135.55		135.61	MISC FEATR		L	SGN ENT TACOMA																								
135.60		135.66								4	4	10A	48A	10A	48S	CA	10A	48A	10A		96	1	05	0450	U5	60	R	P	
135.69		135.75	ON RAMP		L	PORT OF TACOMA	ST		Y																					
135.90		135.96	OFF RAMP		R	SE 20TH ST	ST		Y																					
135.92		135.98	MISC FEATR		L	GORE (S113569)																								
136.00		136.06	MP MARKER		R	136																								
136.01		136.07	MISC FEATR		R	GORE (P113590)																								
136.05		136.11	OFF RAMP		R	PORT OF TACOMA	ST		Y																					
136.07		136.13								4	4	10A	48A	10A	48S	DE	10A	48A	10A		96	1	05	0450	U5	60	R	P	
136.09		136.15	UXING	B		PORT OF TACOMA RD	ST																							
						BRDG NUM 005/457																								
136.13		136.19								4	4	10A	48A	10A	48S	CA	10A	48A	10A		96	1	05	0450	U5	60	R	P	
136.15		136.21	MISC FEATR		R	GORE (P513605)																								
136.26		136.32	MISC FEATR		R	GORE (Q113651)																								
136.27		136.33	MISC FEATR		L	GORE (R113639)																								
136.39		136.45	OFF RAMP		L	PORT OF TACOMA	ST		Y																					
136.51		136.57	ON RAMP		R	PORT OF TACOMA	ST		Y																					
136.63		136.69	BEG BRIDGE	I		WAPATO CREEK	ST			4	4	$$C	66A	$$C	48O	$$	$$C	66A	$$C		132	1	05	0450	U5	60	R	P	

SR 005 MAINLINE INTERSTATE - ISSH COUNTY PIERCE DOT DISTRICT 3

SRMP	B	ARM	FEATURE	D	LR	DESCRIPTION	BRIDGE/UXING/XROAD OW	TC	L	NBR LNS D	I	DECREAS/DIV LFT SHD W/S	RDY W/S	RHT SHD W/S	MEDIAN WD/S	BR	INCRES/UNDI LFT SHD W/S	RDY W/S	RHT SHD W/S	SPC USE LNS WID	TOT RDY WID	MTCE A	SE	CITY NBR	ST FC	LEGAL SPEED D	IB	T R	P K	S T
136.63		136.69				BRDG NUM 005/458E				4	4	C	66A	C	48O		C	66A	C		132	1	05	0450	U5		60	R	P	
			BEG BRIDGE	D		WAPATO CREEK	ST																							
						BRDG NUM 005/458W																								
136.64		136.70	END BRIDGE	I		WAPATO CREEK				4	4	10A	48A	10A	48S	CA	10A	48A	10A		96	1	05	0450	U5		60	R	P	
			END BRIDGE	D		WAPATO CREEK																								
136.80		136.86	TRAF RCDR	B		S837 0																								
136.99		137.05	MP MARKER		R	137																								
137.07		137.13	ON RAMP		L	SR 99	ST		Y																					
137.15		137.21	OFF RAMP		R	SR 99	ST		Y																					
137.26		137.32	MISC FEATR		R	GORE (P113715)																								
137.36		137.42	MISC FEATR		L	GORE (S113707)																								
137.45		137.51	UXING	B		SR 99	ST																							
						BRDG NUM 099/400																								
137.61		137.67	MISC FEATR		L	GORE (R113772)																								
137.63		137.69	MISC FEATR		R	GORE (Q113791)																								
137.72		137.78	OFF RAMP		L	SR 99	ST		Y																					
137.91		137.97	ON RAMP		R	SR 99	ST		Y																					
138.00		138.06	MP MARKER		R	138																								
138.15		138.21	MISC FEATR		L	SGN ENT FIFE																								
138.24		138.30	LEAVE CITY			FIFE				4	4	10A	48A	10A	48S	CA	10A	48A	10A		96	1	05	$$$$	U5		60	R	$	
138.48		138.54								4	4	10A	48A	10A	48S	DE	10A	48A	10A		96	1	05		U5		60	R		
138.49		138.55	UXING	B		ARDENA RD	ST			4	4	10A	48A	10A	48S	CA	10A	48A	10A		96	1	05		U5		60	R		
						BRDG NUM 005/461																								
138.76		138.82	BEG BRIDGE	I		HYLEBOS CREEK	ST			4	4	$$W	66A	$$W	48O	$$	$$W	66A	$$W		132	1	05		U5		60	R		
						BRDG NUM 005/462E																								
			BEG BRIDGE	D		HYLEBOS CREEK	ST																							
						BRDG NUM 005/462W																								
138.78		138.84	END BRIDGE	I		HYLEBOS CREEK				4	4	10A	48A	10A	48S	CA	10A	48A	10A		96	1	05		U5		60	R		
			END BRIDGE	D		HYLEBOS CREEK																								
138.85		138.91	MED XING		C	OFFICIAL																								
138.88		138.94	MISC FEATR		R	SGN ENT MILTON																								
138.97		139.03	ENTER CITY			MILTON				4	4	10A	48A	10A	48S	CA	10A	48A	10A		96	1	05	0785	U5		60	R	P	
139.00		139.06	MP MARKER		R	139																								
139.05		139.11								4	4	10A	48A	10A	48S	GR	10A	48A	10A		96	1	05	0785	U5		60	R	P	
139.06		139.12	UXING	B		PORTER WAY (OLD SR 514)	ST																							
						BRDG NUM 005/463																								
139.11		139.17	BEG BRIDGE	I		HYLEBOS CREEK	ST			4	4	$$C	52A	$$C	48O	$$	$$C	52A	$$C		104	1	05	0785	U5		60	R	P	
						BRDG NUM 005/464E																								
			BEG BRIDGE	D		HYLEBOS CREEK	ST																							
						BRDG NUM 005/464W																								
139.18		139.24	END BRIDGE	I		HYLEBOS CREEK				4	4	10A	48A	10A	48S	GR	10A	48A	10A		96	1	05	0785	U5		60	R	P	
			END BRIDGE	D		HYLEBOS CREEK																								
139.24		139.30								4	4	10A	48A	10A	48S	CA	10A	48A	10A		96	1	05	0785	U5		60	R	P	

SR 005 MAINLINE INTERSTATE - ISSH COUNTY PIERCE DOT DISTRICT 3

SRMP	B	ARM	FEATURE	D	LR	DESCRIPTION	BRIDGE/UXING/XROAD OW	TC	L	NBR LNS D	I	DECREAS/DIV LFT SHD W/S	RDY W/S	RHT SHD W/S	MEDIAN WD/S	BR	INCRES/UNDI LFT SHD W/S	RDY W/S	RHT SHD W/S	SPC USE LNS WID	TOT RDY WID	MTCE A	SE	CITY NBR	ST FC	LEGAL SPEED D	IB	T R	P K	S T
139.49		139.55								4	4	10A	48A	10A	48S	DE	10A	48A	10A		96	1	05	0785	U5	60	R	P	
139.50		139.56	MISC FEATR	R		SGN ENT KING COUNTY																								
			END SECTN																											

(DIRECTION TO INVENTORY: LEFT/RIGHT INDICATOR)

SR 007 MAINLINE STATE ROUTE - SRSH COUNTY PIERCE DOT DISTRICT 3

SRMP	B ARM	FEATURE	D	LR	DESCRIPTION	BRIDGE/UXING/XROAD OW	TC	L	NBR LNS D	I	DECREAS/DIV LFT SHD W/S	RDY W/S	RHT SHD W/S	MEDIAN WD/S	BR	INCRES/UNDI LFT SHD W/S	RDY W/S	RHT SHD W/S	SPC USE LNS WID	TOT RDY WID	MTCE A	SE	CITY NBR	ST FC	LEGAL SPEED D	IB	T R	P K	S T
16.82	16.82	BEG ROUTE			MAIN ROUTE				1	1						3A	24A	3A		24	1	01		R2	30		L		
					SR 12/MORTON TO SR 5/TAC																								
		BEG CTLSEC			CONTROL SECTION 2728																								
		INTRSECTN		R	SR 706	ST	SS	Y																					
16.90	16.90								1	1						7A	24A	7A		24	1	01		R2	30		L		
16.95	16.95	INTRSECTN		R	542ND ST E	CO		N																					
17.01	17.01	INTRSECTN		R	180TH AVE CT E	CO		N																					
17.03	17.03	MP MARKER		R	17																								
17.07	17.07	INTRSECTN		R	541ST ST E	CO		N																					
17.18	17.18								1	1						7A	24A	7A		24	1	01		R2	55		L		
17.20	17.20	MISC FEATR		L	SGN ENT ELBE																								
17.23	17.23	BEG SU LN		L	WEAVING/SPEED CHANGE 11A				1	1						7A	24A	7A	11	35	1	01		R2	55		L		
17.24	17.24	BEG SU LN		R	WEAVING/SPEED CHANGE 11A				1	1						7A	24A	7A	22	46	1	01		R2	55		L		
17.25	17.25	RR XING	B		NUM 397175B GRADE																								
17.29	17.29	END SU LN		L	WEAVING/SPEED CHANGE 11A				1	1						7A	24A	7A	11	35	1	01		R2	55		L		
17.31	17.31	END SU LN		R	WEAVING/SPEED CHANGE 11A				1	1						7A	24A	7A	$$$	24	1	01		R2	55		L		
17.99	17.99	MP MARKER		R	18																								
18.99	18.99	MP MARKER		R	19																								
19.99	19.99	MP MARKER		R	20																								
20.94	20.94	INTRSECTN		R	ROTTER RD E	CO		N																					
20.99	20.99	MP MARKER		R	21																								
21.15	21.15	INTRSECTN		L	LILLIE DALE RD	CO		N																					
21.69	21.69	INTRSECTN		R	ALDER CUTOFF RD E	CO		N																					
21.75	21.75	ENT/EXIT		L	SUNNY BEACH REC AREA	CO		N																					
21.88	21.88	ENT/EXIT		L	SUNNY BEACH REC AREA	CO		N																					
22.01	22.01	MP MARKER		R	22																								
22.19	22.19								1	1						7A	24A	7A		24	1	01		R2	50		L		
22.20	22.20	MISC FEATR		R	SGN ENT ALDER																								
22.54	22.54	ENT FROM		L	ALDER LAKE PARK	CO		N																					
22.57	22.57	EXIT TO		L	ALDER LAKE PARK	CO		N																					
22.63	22.63	MISC FEATR		L	SGN ENT ALDER																								
22.67	22.67								1	1						8A	22A	6A		22	1	01		R2	50		L		
22.70	22.70								1	1						8A	22A	6A		22	1	01		R2	50		M		
22.92	22.92								1	1						3A	22A	3A		22	1	01		R2	50		M		
22.99	22.99	MP MARKER		R	23																								
23.20	23.20								1	1						9A	22A	12A		22	1	01		R2	50		M		
23.25	23.25	INTRSECTN		R	PILGRIM RD E	CO		N																					

INTERSECTION DETAIL

SRMP	B ARM	TURN LANES L NEAR LGT WD	R NEAR LGT WD	L FAR LGT WD	R FAR LGT WD	ACCELERATION LANES LEFT-- LGT WD	L-CNTR LGT WD	R-CNTR LGT WD	RIGHT- LGT WD
16.82	16.82				.03 11				

SR 007 MAINLINE STATE ROUTE - SRSH COUNTY PIERCE DOT DISTRICT 3

SRMP	B	ARM	FEATURE	D	LR	DESCRIPTION	BRIDGE-UXING-XROAD-OW	TC	L	NBR LNS D	I	DECREAS/DIV LFT SHD W/S	RDY W/S	RHT SHD W/S	MEDIAN-WD/S	BR	INCRES/UNDI LFT SHD W/S	RDY W/S	RHT SHD W/S	SPC USE LNS WID	TOT RDY WID	MTCE A	SE	CITY NBR	ST FC	LEGAL SPEED D	IB	T R	P K	S T
23.30		23.30								1	1						5A	22A	3A		22	1	01		R2	50	M			
23.34		23.33	EQUATION			023.33 =023.34																								
23.41		23.40								1	1						14A	22A	3A		22	1	01		R2	50	M			
23.45		23.44								1	1						3A	22A	3A		22	1	01		R2	50	M			
24.00		23.99	MP MARKER		R	24				1	1						9B	22B	6B		22	1	01		R2	50	M			
24.05		24.04								1	1						4B	22B	3B		22	1	01		R2	50	M			
24.13		24.12								1	1						4A	22A	3A		22	1	01		R2	50	M			
24.35		24.34								1	1						2A	22A	2A		22	1	01		R2	50	M			
24.45		24.44								1	1						3A	22A	3A		22	1	01		R2	50	M			
24.50		24.49								1	1						5A	22A	3A		22	1	01		R2	50	M			
24.55		24.54								1	1						5A	22A	12A		22	1	01		R2	50	M			
24.58		24.57								1	1						2A	22A	2A		22	1	01		R2	50	M			
24.75		24.74								1	1						8A	22A	7A		22	1	01		R2	50	M			
24.95		24.94								1	1						2A	22A	3A		22	1	01		R2	50	M			
25.00		24.99	MP MARKER		R	25																								
25.20		25.19								1	1						4A	22A	3A		22	1	01		R2	50	M			
25.60		25.59								1	1						9A	22A	9A		22	1	01		R2	50	M			
25.65		25.64								1	1						5A	22A	11A		22	1	01		R2	50	M			
25.70		25.69								1	1						5A	22A	5A		22	1	01		R2	50	M			
25.75		25.74								1	1						6A	22A	5A		22	1	01		R2	50	M			
25.81		25.80	MISC FEATR		R	SGN ENT LA GRANDE																								
25.92		25.91	INTRSECTN		R	LA GRANDE RD E	CO		N																					
26.00		25.99	MP MARKER		R	26																								
26.13		26.12	MISC FEATR		L	SGN ENT LA GRANDE																								
26.64		26.63	INTRSECTN		R	453RD ST E	PV		N																					
26.99		26.98	INTRSECTN		R	SR 161	ST		N																					
			INTRSECTN		L	WEYERHAEUSER RD	PV		N																					
27.00		26.99	MP MARKER		R	27																								
27.40		27.39								1	1						16A	22A	5A		22	1	01		R2	50	M			
27.60		27.59								1	1						7A	22A	7A		22	1	01		R2	50	M			
27.75		27.74								1	1						7A	22A	2A		22	1	01		R2	50	M			
27.82		27.80	EQUATION			027.81 =027.82																								
27.87		27.85								1	1						1A	22A	1A		22	1	01		R2	50	M			
27.91		27.89	BEG BRIDGE B			MASHEL RIVER	ST			1	1						$$C	24A	$$C		24	1	01		R2	50	M			
						BRDG NUM 007/105																								
27.95		27.93	END BRIDGE B			MASHEL RIVER				1	1						6A	22A	3A		22	1	01		R2	50	M			
27.99		27.97	MP MARKER		R	28																								
28.03		28.01								1	1						6B	22B	3B		22	1	01		R2	50	M			
28.24		28.22								1	1						6A	22A	3A		22	1	01		R2	50	M			
28.35		28.33								1	1						6A	22A	8A		22	1	01		R2	50	M			
28.52		28.50	WYE CONN		R	EATONVILLE HWY	CO		N																					
28.55		28.53								1	1						6A	22A	9A		22	1	01		R2	50	M			
28.59		28.57	INTRSECTN		R	EATONVILLE HWY	CO		N	1	1						6A	22A	9A		22	1	01		R2	50	R			

SR 007 MAINLINE STATE ROUTE - SRSH COUNTY PIERCE DOT DISTRICT 3

SRMP	B ARM	FEATURE	D LR	DIRECTION TO INVENTORY / LEFT/RIGHT INDICATOR / DESCRIPTION	BRIDGE/UXING/XROAD OW	TC	L	NBR LNS D	I	DECREAS/DIV LFT SHD W/S	RDY W/S	RHT SHD W/S	MEDIAN WD/S	BR	INCRES/UNDI LFT SHD W/S	RDY W/S	RHT SHD W/S	SPC USE LNS WID	TOT RDY WID	MTCE A	SE	CITY NBR	ST FC	LEGAL SPEED D	IB	T R	P K	S T
28.60	28.58							1	1						5A	22A	5A		22	1	01		R2	50	R		
28.99	28.97	MP MARKER	R	29																							
29.31	29.29	INTRSECTN	L	MASHEL PRAIRIE RD E	CO		N																				
29.99	29.97	MP MARKER	R	30																							
30.14	30.12	WYE CONN	R	OHOP VALLEY RD	CO		N																				
30.19	30.17	INTRSECTN	R	OHOP VALLEY RD	CO		N																				
30.36	30.34	BEG BRIDGE B		OHOP SLOUGH NO 2	ST			1	1						$$C	22A	$$C		22	1	01		R2	50	R		
				BRDG NUM 007/107																							
30.37	30.35	END BRIDGE B		OHOP SLOUGH NO 2				1	1						5A	22A	5A		22	1	01		R2	50	R		
30.47	30.45	BEG BRIDGE B		OHOP SLOUGH NO 1	ST			1	1						$$C	22A	$$C		22	1	01		R2	50	R		
				BRDG NUM 007/108																							
30.48	30.46	END BRIDGE B		OHOP SLOUGH NO 1				1	1						5A	22A	5A		22	1	01		R2	50	R		
30.70	30.68							1	1						2A	22A	3A		22	1	01		R2	50	R		
30.71	30.69	WYE CONN	L	KJELSTAD RD E	CO		N																				
30.73	30.71	INTRSECTN	L	KJELSTAD RD E	CO		N																				
30.87	30.85	INTRSECTN	R	OHOP VALLEY RD	CO		N																				
31.00	30.98	MP MARKER	R	31																							
31.10	31.08							1	1						1A	22A	1A		22	1	01		R2	50	R		
31.40	31.38							1	1						2A	22A	2A		22	1	01		R2	50	R		
31.45	31.43							1	1						13A	22A	4A		22	1	01		R2	50	R		
31.55	31.53							1	1						5A	22A	4A		22	1	01		R2	50	R		
31.70	31.68	INTRSECTN	L	416TH ST E	CO		N																				
32.00	31.98	MP MARKER	R	32																							
32.55	32.53							1	1						6A	22A	4A		22	1	01		R2	50	R		
32.67	32.65	INTRSECTN	L	CO RD	CO		N	1	1						13A	22A	16A		22	1	01		R2	50	R		
32.78	32.76							1	1						6A	22A	6A		22	1	01		R2	50	R		
32.83	32.81	INTRSECTN	L	SILVER LAKE RD	CO		N																				
33.00	32.98	MP MARKER	R	33																							
33.07	33.05	INTRSECTN	L	DEAN KREGER RD	CO		N																				
		INTRSECTN	R	STRINGTOWN RD	CO		N																				
33.10	33.08							1	1						6A	22A	6A		22	1	01		R2	55	R		
34.00	33.98	MP MARKER	R	34																							
34.06	34.04	INTRSECTN	R	384TH ST E	CO		N																				
34.43	34.41	BEG BRIDGE B		TANWAX CREEK	ST			1	1						$$$	34A	$$$		34	1	01		R2	55	R		
				BRDG NUM 007/111																							
34.44	34.42	END BRIDGE B		TANWAX CREEK				1	1						6A	22A	6A		22	1	01		R2	55	R		
35.00	34.98	MP MARKER	R	35																							
35.60	35.58	INTRSECTN	L	TANWAX BLVD	CO		N																				
35.99	35.97	MP MARKER	R	36																							
36.06	36.04							1	1						8A	22A	8A		22	1	01		R2	55	R		
36.08	36.06	INTRSECTN	R	EATONVILLE CUTOFF RD	CO	AF	Y																				
		INTRSECTN	L	SR 702	ST	AF	Y																				

INTERSECTION DETAIL

SRMP	B ARM	TURN LANES L NEAR LGT	WD	R NEAR LGT	WD	L FAR LGT	WD	R FAR LGT	WD	ACCELERATION LANES LEFT LGT	WD	L-CNTR LGT	WD	R-CNTR LGT	WD	RIGHT LGT	WD
36.08	36.06	.03	12			.03	12										

SR 007 MAINLINE STATE ROUTE - SRSH COUNTY PIERCE DOT DISTRICT 3

SRMP	B ARM	FEATURE	D	LR	DESCRIPTION	BRIDGE/UXING/XROAD OW	TC	L	NBR LNS D	I	DECREAS/DIV LFT SHD W/S	RDY W/S	RHT SHD W/S	MEDIAN WD/S	BR	INCRES/UNDI LFT SHD W/S	RDY W/S	RHT SHD W/S	SPC USE LNS WID	TOT RDY WID	MTCE A	SE	CITY NBR	ST FC	LEGAL SPEED D	IB	T R	P K	S T
36.09	36.07								1	1						8A	22A	8A		22	1	01		R2	55	R			
36.83	36.81	INTRSECTN		L	CHRISTENSEN MUCK RD	CO		Y																					
		INTRSECTN		R	340TH ST E	CO		Y																					
36.92	36.90	BEG BRIDGE	B		SOUTH CREEK	ST			1	1						$$C	36P	$$C		36	1	01		R2	55	R			
					BRDG NUM 007/113																								
36.93	36.91	END BRIDGE	B		SOUTH CREEK				1	1						8A	22A	8A		22	1	01		R2	55	R			
37.00	36.98	MP MARKER		R	37																								
37.33	37.31	INTRSECTN		B	332ND ST E	CO		N																					
37.58	37.56	INTRSECTN		R	328TH ST E	CO		N																					
37.98	37.96	MP MARKER		R	38																								
38.09	38.07	INTRSECTN		B	320TH ST E	CO		N																					
38.34	38.32	INTRSECTN		R	316TH ST E	CO		N																					
39.00	38.98	MP MARKER		R	39																								
39.09	39.07	INTRSECTN		R	KAPOWSIN HWY	CO		Y																					
		INTRSECTN		L	304TH ST E	CO		Y																					
39.10	39.08								1	1						8A	22A	8A		22	1	01		U1	55	R			
39.28	39.26	INTRSECTN		L	301ST ST E	CO		N																					
39.59	39.57	INTRSECTN		B	296TH ST E	CO		N																					
39.85	39.83	INTRSECTN		L	292ND ST E	CO		N																					
40.00	39.98	MP MARKER		R	40																								
40.10	40.08	INTRSECTN		R	288TH ST E	CO		Y	1	1						8A	22P	8A		22	1	01		U1	55	R			
40.28	40.26								1	1						10A	22P	8A		22	1	01		U1	55	R			
40.34	40.32	BEG SU LN		L	CLIMBING	11A			1	1						1A	22P	8A	11	33	1	01		U1	55	R			
40.38	40.36								1	1						1A	22P	7A	11	33	1	01		U1	55	R			
40.56	40.54	INTRSECTN		R	52ND AVE E	CO		N	1	1						1A	22P	7G	11	33	1	01		U1	55	R			
40.93	40.91	INTRSECTN		R	CO RD	CO		N																					
41.00	40.98	MP MARKER		R	41																								
41.12	41.10	END SU LN		L	CLIMBING	11A			1	1						8A	22P	8A	$$$	22	1	01		U1	55	R			
41.17	41.15	WYE CONN		L	WEILER RD	CO		Y																					
41.18	41.16	INTRSECTN		L	WEILER RD	CO		Y																					
41.19	41.17	WYE CONN		L	WEILER RD	CO		Y																					
41.39	41.37								1	1						7A	23A	7A		23	1	01		U1	55	R			
41.49	41.47	INTRSECTN		R	268TH ST E	CO		Y																					
41.55	41.53	INTRSECTN		L	267TH ST E	CO		N																					

INTERSECTION DETAIL

SRMP	B ARM	TURN LANES L NEAR LGT	WD	R NEAR LGT	WD	L FAR LGT	WD	R FAR LGT	WD	ACCELERATION LANES LEFT LGT	WD	L-CNTR LGT	WD	R-CNTR LGT	WD	RIGHT LGT	WD
39.09	39.07	.03	12			.03	12										
40.10	40.08					.03	12										
41.18	41.16	.04	12														
41.19	41.17							.02	12								

SR 007 MAINLINE STATE ROUTE - SRSH COUNTY PIERCE DOT DISTRICT 3

SRMP	B ARM	FEATURE	D	LR	DESCRIPTION	BRIDGE/UXING/XROAD OW	TC	L	NBR LNS D	I	DECREAS/DIV LFT SHD W/S	RDY W/S	RHT SHD W/S	MEDIAN WD/S	BR	INCRES/UNDI LFT SHD W/S	RDY W/S	RHT SHD W/S	SPC USE LNS WID	TOT RDY WID	MTCE A	SE	CITY NBR	ST FC	LEGAL SPEED D	IB	T R	P K	S T
41.58	41.56								1	1						7A	23A	7A		23	1	01		U1	55	R			
41.98	41.96	MP MARKER		R	42																								
42.01	41.99	INTRSECTN		B	260TH ST E	CO	SG	Y	1	1						7A	23A	7A		23	1	01		U1	50	R			
42.40	42.38	INTRSECTN		L	255TH ST E	CO		Y																					
42.41	42.39	WYE CONN		L	255TH ST E	CO		Y																					
42.58	42.56	INTRSECTN		L	252ND ST	PV		N																					
42.64	42.62	INTRSECTN		R	251ST ST	CO		N																					
42.84	42.82								1	1						6A	24A	8A		24	1	01		U1	50	R			
42.98	42.96	INTRSECTN		R	246TH ST CT E	CO		Y																					
43.01	42.99	BEG SU LN		C	TWO WAY TURN		12A		1	1						6A	24A	8A	12	36	1	01		U1	50	R			
43.02	43.00	MP MARKER		R	43																								
43.03	43.01	END SU LN		C	TWO WAY TURN		12A		1	1						6A	24A	8A	$$$	24	1	01		U1	50	R			
43.06	43.04	BEG SU LN		C	TWO WAY TURN		12A		1	1						6A	24A	8A	12	36	1	01		U1	50	R			
		INTRSECTN		L	245TH ST E	CO		Y																					
43.22	43.20	END SU LN		C	TWO WAY TURN		12A		1	1						8A	24A	8A	$$$	24	1	01		U1	50	R			
43.27	43.25	INTRSECTN		L	243RD ST CT E	CO		Y																					
43.38	43.36	INTRSECTN		L	241ST ST E	CO		Y																					
43.42	43.40								1	1						7A	23A	7A		23	1	01		U1	50	R			
43.46	43.44	INTRSECTN		R	240TH ST E	CO		N																					
43.81	43.79	INTRSECTN		R	235TH ST E	PV		N																					
44.00	43.98	MP MARKER		R	44																								
44.04	44.02	INTRSECTN		R	232ND ST E	CO		Y																					
44.07	44.05	INTRSECTN		R	CO RD	CO		Y																					
44.20	44.18	EXIT TO		R	WEIGH STATION	ST		Y																					
44.37	44.35	WEIGH STA		R	NUMBER 16																								
44.44	44.42	ENT FROM		R	WEIGH STATION	ST		Y																					
44.47	44.45								1	1						5A	24A	5A		24	1	01		U1	50	R			
44.58	44.56								2	2						5A	44A	7A		44	1	01		U1	50	R			
44.64	44.62	INTRSECTN		R	224TH ST E	CO	SG	Y	2	2						7A	56A	7A		56	1	01		U1	50	R			

INTERSECTION DETAIL

SRMP	B ARM	TURN LANES L NEAR LGT WD	R NEAR LGT WD	L FAR LGT WD	R FAR LGT WD	ACCELERATION LANES LEFT LGT WD	L-CNTR LGT WD	R-CNTR LGT WD	RIGHT LGT WD
42.01	41.99	.03 12	.05 12	.04 12	.07 12				
42.40	42.38	.03 12							
42.41	42.39				.10 12				
42.98	42.96			.02 12					
43.06	43.04	.02 12							
43.27	43.25	.03 12			.02 12				
43.38	43.36				.01 12				
44.04	44.02			.05 12					
44.64	44.62			.04 12					

SR 007 MAINLINE STATE ROUTE - SRSH COUNTY PIERCE DOT DISTRICT 3

SRMP	B	ARM	FEATURE	D	LR	DESCRIPTION	BRIDGE/UXING/XROAD OW	TC	L	NBR LNS D	I	DECREAS/DIV LFT SHD W/S	RDY W/S	RHT SHD W/S	MEDIAN WD/S	BR	INCRES/UNDI LFT SHD W/S	RDY W/S	RHT SHD W/S	SPC USE LNS	WID	TOT RDY WID	MTCE A	SE	CITY NBR	ST FC	LEGAL SPEED D	IB	T R	P K	S T
44.65		44.63								2	2						7A	56A	7A			56	1	01		U1		50	R		
44.71		44.69	BEG SU LN		C	TWO WAY TURN	12A			2	2						7A	44A	7A	12		56	1	01		U1		50	R		
44.87		44.85	END SU LN		C	TWO WAY TURN	12A			2	2						7A	56A	7A	$$$		56	1	01		U1		50	R		
			INTRSECTN		R	22ND AVE E		CO			Y																				
44.94		44.92	BEG SU LN		C	TWO WAY TURN	12A			2	2						7A	44A	7A	12		56	1	01		U1		50	R		
44.96		44.94	MP MARKER		B	45																									
44.99		44.97	INTRSECTN		R	FIR RD E		CO			N																				
45.56		45.54	UXING	B		CW RR		ST																							
						BRDG NUM 007/116																									
			RR XING	B		NUM 396695G STRUCTURE																									
45.79		45.77								2	2						7A	44A	7A	12		56	1	01		U1		50	L		
45.92		45.90	END SU LN		C	TWO WAY TURN	12A			2	2						7A	56A	7A	$$$		56	1	01		U1		50	L		
			INTRSECTN		R	208TH ST E		CO	SG		Y																				
45.98		45.96	BEG SU LN		C	TWO WAY TURN	12A			2	2						7A	44A	7A	12		56	1	01		U1		50	L		
46.00		45.98	MP MARKER		R	46																									
46.25		46.23	END SU LN		C	TWO WAY TURN	12A			2	2						7A	56A	7A	$$$		56	1	01		U1		50	L		
			INTRSECTN		L	205TH ST CT E		PV	SG		Y																				
			INTRSECTN		R	204TH ST E		CO	SG		Y																				
46.32		46.30	BEG SU LN		C	TWO WAY TURN	12A			2	2						7A	44A	7A	12		56	1	01		U1		50	L		
46.40		46.38	END SU LN		C	TWO WAY TURN	12A			2	2						7A	56A	7A	$$$		56	1	01		U1		50	L		
46.46		46.44	WYE CONN		L	8TH AVE E		CO			N																				
46.47		46.45	INTRSECTN		B	8TH AVE E		CO	SG		Y																				
46.48		46.46	WYE CONN		R	8TH AVE E		CO			Y																				
46.53		46.51	BEG SU LN		C	TWO WAY TURN	12A			2	2						7A	44A	7A	12		56	1	01		U1		50	L		
46.66		46.64	END SU LN		C	TWO WAY TURN	12A			2	2						7A	56A	7A	$$$		56	1	01		U1		50	L		
46.72		46.70	INTRSECTN		B	FIELD RD E		CO			N																				
46.79		46.77	BEG SU LN		C	TWO WAY TURN	12A			2	2						7A	44A	7A	12		56	1	01		U1		50	L		
46.84		46.82								2	2						7A	44A	7A	12		56	1	01		U1		40	L		
46.88		46.86	END SU LN		C	TWO WAY TURN	12A			2	2						7A	56A	7A	$$$		56	1	01		U1		40	L		
46.93		46.91	INTRSECTN		R	B ST E		CO			Y																				
			INTRSECTN		L	PIRNIE RD E		CO			Y																				
47.00		46.98	BEG SU LN		C	TWO WAY TURN	12A			2	2						7A	44A	7A	12		56	1	01		U1		40	L		

INTERSECTION DETAIL

SRMP	B	ARM	TURN LANES L NEAR LGT	WD	R NEAR LGT	WD	L FAR LGT	WD	R FAR LGT	WD	ACCELERATION LANES LEFT-- LGT	WD	L-CNTR LGT	WD	R-CNTR LGT	WD	RIGHT- LGT	WD
44.87		44.85					.04	12										
45.92		45.90					.03	12										
46.25		46.23					.03	12										
46.47		46.45	.03	12			.03	12										
46.72		46.70	.03	12			.03	12										
46.93		46.91	.03	12			.03	12										

SR 007 MAINLINE STATE ROUTE - SRSH COUNTY PIERCE DOT DISTRICT 3

SRMP	B ARM	FEATURE	D	LR	DESCRIPTION	BRIDGE/UXING/XROAD OW	TC	L	NBR LNS D	I	DECREAS/DIV LFT SHD W/S	RDY W/S	RHT SHD W/S	MEDIAN WD/S	BR	INCRES/UNDI LFT SHD W/S	RDY W/S	RHT SHD W/S	SPC USE LNS	WID	TOT RDY WID	MTCE A	SE	CITY NBR	ST FC	LEGAL SPEED D	IB	T R	P K	S T
47.00	46.98	MP MARKER		R	47				2	2						7A	44A	7A	12		56	1	01		U1	40	L		
47.30	47.28	ENT/EXIT		L	PARK AND RIDE LOT	ST		Y																					
47.32	47.30	END SU LN		C	TWO WAY TURN	12A			2	2						7A	56A	7A	$$$		56	1	01		U1	40	L		
47.38	47.36	INTRSECTN		L	SR 507	ST	SG	Y	2	2						7A	56A	7A			56	1	05		U1	40	L		
47.40	47.38	BEG SU LN		C	TWO WAY TURN	12A			2	2						7A	44A	7A	12		56	1	05		U1	40	L		
47.42	47.40	WYE CONN		L	SR 507	ST		Y																					
47.46	47.44	MISC FEATR	B		PED XING																								
47.48	47.46								2	2						6A	44A	10A	12		56	1	05		U1	40	L		
47.55	47.53								2	2						6A	44A	6A	12		56	1	05		U1	40	L		
47.58	47.56	INTRSECTN		R	188TH ST S	CO		N	2	2						6A	44A	10A	12		56	1	05		U1	40	L		
47.67	47.65								2	2						6A	44A	6A	12		56	1	05		U1	40	L		
47.82	47.80	MISC FEATR	B		PED XING																								
47.83	47.81	INTRSECTN		R	184TH ST S	CO		N																					
47.96	47.94	BEG ST	I		PACIFIC AVE				2	2						6A	44A	6A	12		56	1	05		U1	40	L		*
		INTRSECTN		R	182ND ST S	CO		N																					
47.97	47.95	MISC FEATR	B		PED XING																								
48.00	47.98	MP MARKER		R	48																								
48.07	48.05	INTRSECTN		R	180TH ST S	CO		N	2	2						6A	44A	10A	12		56	1	05		U1	40	L		*
48.15	48.13	MISC FEATR	B		PED XING																								
48.24	48.22	MISC FEATR		R	SGN ENT SPANAWAY																								
48.27	48.25	END SU LN		C	TWO WAY TURN	12A			2	2						7A	56A	7A	$$$		56	1	05		U1	40	L		*
48.33	48.31	INTRSECTN		B	176TH ST S	CO	SG	Y																					
48.39	48.37	BEG SU LN		C	TWO WAY TURN	12A			2	2						7A	44A	7A	12		56	1	05		U1	40	L		*
48.40	48.38	INTRSECTN		B	175TH ST S	CO		Y																					
48.48	48.46	INTRSECTN		B	174TH ST S	CO		Y																					
48.55	48.53	INTRSECTN		B	173RD ST S	CO		Y																					
48.62	48.60	INTRSECTN		L	171ST ST S	CO		Y																					
48.70	48.68	INTRSECTN		B	170TH ST S	CO		Y																					
48.77	48.75	INTRSECTN		B	169TH ST S	CO		Y																					
48.78	48.76	END SU LN		C	TWO WAY TURN	12A			2	2						7A	56A	7A	$$$		56	1	05		U1	40	L		*
48.84	48.82	INTRSECTN		B	168TH ST S	CO	SG	Y																					
48.90	48.88	BEG SU LN		C	TWO WAY TURN	12A			2	2						7A	44A	7A	12		56	1	05		U1	40	L		*
48.92	48.90	INTRSECTN		B	167TH ST S	CO		Y																					
48.94	48.92	END SU LN		C	TWO WAY TURN	12A			2	2						7A	56A	7A	$$$		56	1	05		U1	40	L		*

INTERSECTION DETAIL

SRMP	B ARM	TURN LANES L NEAR LGT	WD	R NEAR LGT	WD	L FAR LGT	WD	R FAR LGT	WD	ACCELERATION LANES LEFT LGT	WD	L-CNTR LGT	WD	R-CNTR LGT	WD	RIGHT LGT	WD
47.38	47.36	.03	12														
48.33	48.31	.02	12			.03	12										
48.40	48.38	.03	12			.03	12										
48.84	48.82	.03	12			.03	12										

SR 007 MAINLINE STATE ROUTE - SRSH COUNTY PIERCE DOT DISTRICT 3

SRMP	B ARM	FEATURE	D	LR	DESCRIPTION	BRIDGE/UXING/XROAD OW	TC	L	NBR LNS D	I	DECREAS/DIV LFT SHD W/S	RDY W/S	RHT SHD W/S	MEDIAN WD/S	BR	INCRES/UNDI LFT SHD W/S	RDY W/S	RHT SHD W/S	SPC USE LNS WID	TOT RDY WID	MTCE A	SE	CITY NBR	ST FC	LEGAL SPEED D	IB	T R	P K	S T
48.98	48.96	INTRSECTN	B		166TH ST S	CO	SG	Y	2	2						7A	56A	7A		56	1	05		U1	40	L		*
48.99	48.97	MP MARKER	R		49																							
49.03	49.01	BEG SU LN	C		TWO WAY TURN		12A		2	2						7A	44A	7A	12	56	1	05		U1	40	L		*
49.06	49.04	INTRSECTN	B		165TH ST S	CO		Y																				
49.13	49.11	INTRSECTN	B		163RD ST S	CO		Y																				
49.20	49.18	INTRSECTN	B		162ND ST S	CO	FS	Y																				
49.27	49.25	INTRSECTN	B		161ST ST S	CO		Y																				
49.34	49.32	INTRSECTN	B		160TH ST S	CO		Y																				
49.38	49.36	END SU LN	C		TWO WAY TURN		12A		2	2						7A	56A	7A	$$$	56	1	05		U1	40	L		*
49.39	49.37	INTRSECTN	R		159TH ST S	CO	SG	Y																				
49.44	49.42	BEG SU LN	C		TWO WAY TURN		12A		2	2						7A	44A	7A	12	56	1	05		U1	40	L		*
49.69	49.67	INTRSECTN	L		154TH ST S	CO		Y																				
49.78	49.76	INTRSECTN	R		153RD ST S	CO		N																				
49.80	49.78	END SU LN	C		TWO WAY TURN		12A		2	2						7A	56A	7A	$$$	56	1	05		U1	40	L		*
49.82	49.80								2	2						7A	56A	7A		56	1	05		U1	35	L		*
49.88	49.86	INTRSECTN	B		MILITARY RD	CO	SG	Y																				
49.94	49.92								2	2						5A	56A	5A		56	1	05		U1	35	L		*
49.97	49.95	BEG SU LN	C		TWO WAY TURN		12A		2	2						5A	44A	5A	12	56	1	05		U1	35	L		*
50.00	49.98	MP MARKER	R		50																							
50.05	50.03	INTRSECTN	L		149TH ST S	CO		N																				
50.21	50.19	INTRSECTN	B		146TH AVE S	CO		Y																				
50.42	50.40	INTRSECTN	R		143RD ST S	CO		Y																				
50.43	50.41	MISC FEATR	R		SGN ENT PARKLAND																							
50.44	50.42	MISC FEATR	L		SGN ENT SPANAWAY																							
50.61	50.59	INTRSECTN	B		140TH AVE S	CT		Y																				
50.64	50.62	END SU LN	C		TWO WAY TURN		12A		2	2						5A	56A	5A	$$$	56	1	05		U1	35	L		*
50.69	50.67	INTRSECTN	B		138TH ST S	CO	SG	Y																				
50.75	50.73	BEG SU LN	C		TWO WAY TURN		12A		2	2						5A	44A	5A	12	56	1	05		U1	35	L		*
50.83	50.81	INTRSECTN	B		136TH ST S	CO		Y																				
50.88	50.86	INTRSECTN	L		135TH ST S	CO		Y																				
50.97	50.95	INTRSECTN	B		134TH ST S	CO		Y																				
50.99	50.97	MP MARKER	R		51																							
51.04	51.02	INTRSECTN	B		133RD ST S	CO		Y																				
51.09	51.07	BEG BRIDGE	B		CLOVER CREEK	ST			2	2						$$C	58A	$$C	12	70	1	05		U1	35	L		*

INTERSECTION DETAIL

SRMP	B ARM	TURN LANES L NEAR LGT	WD	R NEAR LGT	WD	L FAR LGT	WD	R FAR LGT	WD	ACCELERATION LANES LEFT LGT	WD	L-CNTR LGT	WD	R-CNTR LGT	WD	RIGHT LGT	WD
48.98	48.96	.02	12			.03	12										
49.39	49.37					.03	12										
49.88	49.86	.06	12			.06	12	.04	12								
50.69	50.67	.03	12			.04	12	.02	12								

SR 007 MAINLINE STATE ROUTE - SRSH COUNTY PIERCE DOT DISTRICT 3

SRMP	B	ARM	FEATURE	D	LR	DESCRIPTION	BRIDGE/UXING/XROAD OW	TC	L	NBR LNS D	I	DECREAS/DIV LFT SHD W/S	RDY W/S	RHT SHD W/S	MEDIAN WD/S	BR	INCRES/UNDI LFT SHD W/S	RDY W/S	RHT SHD W/S	SPC USE LNS WID	TOT RDY WID	MTCE A	SE	CITY NBR	ST FC	LEGAL SPEED D	IB	T R	P K	S T
51.09		51.07				BRDG NUM 007/119				2	2						C	58A	C	12	70	1	05		U1	35		L		*
51.10		51.08	END BRIDGE	B		CLOVER CREEK				2	2						5A	44A	5A	12	56	1	05		U1	35		L		*
51.11		51.09	INTRSECTN		R	132ND ST S	CO		Y																					
51.19		51.17	INTRSECTN		B	131ST ST S	CO		Y																					
51.26		51.24	INTRSECTN		B	TULE LK RD	CO	SG	Y																					
51.30		51.28	INTRSECTN		R	129TH ST S	CO		Y																					
51.32		51.30	INTRSECTN		L	129TH ST S	CO		Y																					
51.36		51.34	INTRSECTN		L	128TH ST S	CO		Y																					
51.42		51.40	INTRSECTN		B	127TH ST S	CO		Y																					
51.47		51.45	INTRSECTN		L	126TH ST S	CO		Y																					
51.52		51.50	INTRSECTN		L	125TH ST S	CO		Y																					
51.57		51.55	INTRSECTN		R	124TH ST S	CO		Y																					
51.62		51.60	INTRSECTN		B	123RD ST S	CO		Y																					
51.67		51.65	END SU LN		C	TWO WAY TURN		12A		2	2						5A	56A	5A	$$$	56	1	05		U1	35		L		*
			INTRSECTN		L	122ND ST S	CO		Y																					
51.72		51.70	INTRSECTN		L	GARFIELD ST	CO	SG	Y																					
51.76		51.74	INTRSECTN		L	WHEELER ST	PV		Y																					
51.81		51.79	INTRSECTN		B	121ST ST S	CO	SG	Y																					
51.86		51.84	INTRSECTN		L	120TH ST S	CO		Y																					
51.87		51.85	BEG SU LN		C	TWO WAY TURN		12A		2	2						5A	44A	5A	12	56	1	05		U1	35		L		*
51.91		51.89	INTRSECTN		B	119TH ST S	CO		Y																					
51.96		51.94	INTRSECTN		L	118TH ST S	CO		Y																					
52.00		51.98	MP MARKER		R	52																								
52.01		51.99	INTRSECTN		B	117TH ST S	CO		Y																					
52.06		52.04	INTRSECTN		B	116TH ST S	CO		Y																					
52.11		52.09	INTRSECTN		L	115TH ST S	CO		Y																					
52.15		52.13	INTRSECTN		R	VIOLET MEADOWS RD	CO		Y																					
52.20		52.18	INTRSECTN		R	114TH ST S	CO	FS	Y																					
52.30		52.28	END SU LN		C	TWO WAY TURN		12A		2	2						5A	56A	5A	$$$	56	1	05		U1	35		L		*
52.36		52.34	INTRSECTN		B	112TH ST S	CO	SG	Y																					
52.52		52.50	ON RAMP		L	SR 512	ST	SG	Y																					
			OFF RAMP		R	SR 512	ST	SG	Y																					
52.54		52.52	BEG BRIDGE	B		SR 512	ST			2	2						$$C	81P	$$C		81	1	05		U1	35		L		*
						BRDG NUM 007/122																								

INTERSECTION DETAIL

SRMP	B	ARM	TURN LANES L NEAR LGT	WD	R NEAR LGT	WD	L FAR LGT	WD	R FAR LGT	WD	ACCELERATION LANES LEFT LGT	WD	L-CNTR LGT	WD	R-CNTR LGT	WD	RIGHT LGT	WD
51.72		51.70	.03	12														
51.81		51.79	.03	12			.03	12										
52.36		52.34	.03	12			.12	12										
52.52		52.50					.02	12										

SR 007 MAINLINE STATE ROUTE - SRSH COUNTY PIERCE DOT DISTRICT 3

SRMP	B ARM	FEATURE	D	LR	DESCRIPTION	BRIDGE/UXING/XROAD OW	TC	L	NBR LNS D	I	DECREAS/DIV LFT SHD W/S	RDY W/S	RHT SHD W/S	MEDIAN WD/S	BR	INCRES/UNDI LFT SHD W/S	RDY W/S	RHT SHD W/S	SPC USE LNS WID	TOT RDY WID	MTCE A	SE	CITY NBR	ST FC	LEGAL SPEED D	IB	T R	P K	S T
52.56	52.54	END BRIDGE	B		SR 512				2	2						5A	56A	5A		56	1	05		U1	35	L		*
52.58	52.56	OFF RAMP		L	SR 512	ST		Y																				
52.63	52.61	INTRSECTN		B	108TH ST S	CO	SG	Y																				
52.66	52.64	BEG SU LN		C	TWO WAY TURN		12A		2	2						4A	48A	4A	12	60	1	05		U1	35	L		*
52.67	52.65	INTRSECTN		L	S 107TH ST	CO		Y																				
52.71	52.69	INTRSECTN		L	JUDSON ST	CO		Y																				
52.76	52.74	INTRSECTN		L	106TH ST S	CO		Y																				
52.87	52.85	INTRSECTN		L	104TH ST S	CO		N																				
53.01	52.99	MP MARKER		R	53																							
53.04	53.02	MISC FEATR		L	SGN ENT PARKLAND																							
53.13	53.11	INTRSECTN		B	100TH ST S	CO		N																				
53.17	53.15	INTRSECTN		R	S 99TH ST	CO	SG	Y																				
53.18	53.16	ENTER CITY			TACOMA				2	2						4A	46A	4A	10	56	1	05	1280	U1	35	L	P	*
		CHG SU LN		C	TWO WAY TURN		10A																					
53.19	53.17	MISC FEATR		R	SGN ENT TACOMA																							
53.33	53.31	END SU LN		C	TWO WAY TURN		10A		2	2						4A	58A	4A	$$$	58	1	05	1280	U1	35	L	P	*
53.37	53.35	INTRSECTN		B	S 96TH ST	CT	SG	Y	2	2						$$C	56A	$$C		56	1	05	1280	U1	35	L	P	*
53.43	53.41	BEG SU LN		C	TWO WAY TURN		10A		2	2						C	46A	C	10	56	1	05	1280	U1	35	L	P	*
53.50	53.48	INTRSECTN		L	S 94TH ST	CT		Y																				
53.65	53.63	INTRSECTN		L	S 92ND ST	CT		Y																				
53.76	53.74	MISC FEATR	B		PED XING																							
53.87	53.85	INTRSECTN		L	S 88TH ST	CT		Y																				
54.00	53.98	INTRSECTN		L	S 86TH ST	CT		Y																				
54.09	54.07	END SU LN		C	TWO WAY TURN		10A		2	2						C	56A	C	$$$	56	1	05	1280	U1	35	L	P	*
54.12	54.10	INTRSECTN		B	S 84TH ST	CT	SG	Y	2	2						C	56A	C		56	1	05	1280	U1	35	L	L	*
54.17	54.15	BEG SU LN		C	TWO WAY TURN		10A		2	2						C	46A	C	10	56	1	05	1280	U1	35	L	L	*
54.26	54.24	INTRSECTN		B	S 82ND ST	CT		Y	2	2						C	46A	C	10	56	1	05	1280	U1	35	L	P	*
54.38	54.36	INTRSECTN		L	S 80TH ST	CT		Y																				
54.43	54.41	INTRSECTN		L	S 79TH ST	CT		Y																				
54.48	54.46	INTRSECTN		L	S 78TH ST	CT		Y																				
54.63	54.61	INTRSECTN		B	S 76TH ST	CT	SG	Y																				
54.84	54.82	END SU LN		C	TWO WAY TURN		10A		2	2						C	56A	C	$$$	56	1	05	1280	U1	35	L	P	*
54.87	54.85	INTRSECTN		B	S 72ND ST	CT	SG	Y																				

INTERSECTION DETAIL

SRMP	B ARM	L NEAR LGT	WD	R NEAR LGT	WD	L FAR LGT	WD	R FAR LGT	WD	LEFT LGT	WD	L-CNTR LGT	WD	R-CNTR LGT	WD	RIGHT LGT	WD
		TURN LANES								ACCELERATION LANES							
52.58	52.56							.05	12								
52.63	52.61	.03	12	.09	12	.02	12										
53.37	53.35	.03	10			.04	10										
54.12	54.10	.03	10			.03	10										
54.87	54.85	.03	10			.05	10										

SR 007 MAINLINE STATE ROUTE - SRSH COUNTY PIERCE DOT DISTRICT 3

SRMP	B ARM	FEATURE	D	LR	DESCRIPTION	BRIDGE/UXING/XROAD OW	TC	L	NBR LNS D	I	DECREAS/DIV LFT SHD W/S	RDY W/S	RHT SHD W/S	MEDIAN WD/S	BR	INCRES/UNDI LFT SHD W/S	RDY W/S	RHT SHD W/S	SPC USE LNS WID	TOT RDY WID	MTCE A	SE	CITY NBR	ST FC	LEGAL SPEED D	IB	T R	P K	S T
54.93	54.91	BEG SU LN	C		TWO WAY TURN	10A			2	2								C	46A	C	10	56	1	05	1280	U1	35	L	P	*
55.03	55.01	INTRSECTN	B		S 70TH ST		CT			Y																			
55.12	55.10	INTRSECTN	B		S 68TH ST		CT			Y																			
55.21	55.19	INTRSECTN	B		S 67TH ST		CT			Y																			
55.29	55.27	INTRSECTN	B		S 65TH ST		CT			Y																			
55.34	55.32	END SU LN	C		TWO WAY TURN	10A			2	2								C	56A	C	$$$	56	1	05	1280	U1	35	L	P	*
55.37	55.35	INTRSECTN	B		S 64TH ST		CT	SG		Y																			
55.42	55.40	BEG SU LN	C		TWO WAY TURN	10A			2	2								C	46A	C	10	56	1	05	1280	U1	35	L	P	*
55.47	55.45	INTRSECTN	L		S 63RD ST		CT			Y																			
55.51	55.49	INTRSECTN	R		S 62ND ST		CT			Y																			
55.57	55.55	INTRSECTN	L		S 61ST ST		CT			Y																			
55.62	55.60	INTRSECTN	B		S 60TH ST		CT	SG		Y																			
55.68	55.66	INTRSECTN	L		S 59TH ST		CT			Y																			
55.75	55.73	INTRSECTN	B		S 58TH ST		CT			Y																			
55.81	55.79	INTRSECTN	L		S 57TH ST		CT			Y	2	2						C	46A	C	10	56	1	05	1280	U1	35	L	L	*
55.83	55.81	END SU LN	C		TWO WAY TURN	10A			2	2								C	56A	C	$$$	56	1	05	1280	U1	35	L	L	*
55.88	55.86	INTRSECTN	B		S 56TH ST		CT	SG		Y																			
55.92	55.90	BEG SU LN	C		TWO WAY TURN	10A			2	2								C	46A	C	10	56	1	05	1280	U1	35	L	L	*
55.95	55.93	INTRSECTN	L		S 55TH ST		CT			Y	2	2						C	46A	C	10	56	1	05	1280	U1	35	L	P	*
56.01	55.99	INTRSECTN	B		S 54TH ST		CT			Y																			
56.08	56.06	INTRSECTN	L		S 53RD ST		CT			Y																			
56.14	56.12	INTRSECTN	B		S 52ND ST		CT			Y																			
56.18	56.16	INTRSECTN	R		PVT RD		PV			Y																			
56.24	56.22	INTRSECTN	B		S 50TH ST		CT	SG		Y																			
56.36	56.34	END SU LN	C		TWO WAY TURN	10A			2	2								C	56A	C	$$$	56	1	05	1280	U1	35	L	P	*
56.38	56.36	INTRSECTN	B		S 48TH ST		CT	SG		Y	2	2						C	56A	C		56	1	05	1280	U1	35	L	R	*
56.41	56.39	BEG SU LN	C		TWO WAY TURN	10A			2	2								C	46A	C	10	56	1	05	1280	U1	35	L	R	*
56.44	56.42	INTRSECTN	L		S 47TH ST		CT			Y	2	2						C	46A	C	10	56	1	05	1280	U1	35	L	L	*
56.46	56.44	END SU LN	C		TWO WAY TURN	10A			2	2								C	56A	C	$$$	56	1	05	1280	U1	35	L	L	*
56.48	56.46	INTRSECTN	B		S 46TH ST		CT	SG		Y	2	2						C	56A	C		56	1	05	1280	U1	35	L	P	*
56.60	56.58	INTRSECTN	B		S 45TH ST		CT			Y																			
56.71	56.69	INTRSECTN	B		S 43RD ST		CT			Y																			
56.86	56.84	BEG SU LN	C		TWO WAY TURN	10A			2	2								C	46A	C	10	56	1	05	1280	U1	35	L	P	*
56.88	56.86	INTRSECTN	B		S 40TH ST		CT			Y																			

INTERSECTION DETAIL

SRMP	B ARM	TURN LANES L NEAR LGT	WD	R NEAR LGT	WD	L FAR LGT	WD	R FAR LGT	WD	ACCELERATION LANES LEFT LGT	WD	L-CNTR LGT	WD	R-CNTR LGT	WD	RIGHT LGT	WD
55.37	55.35	.02	10			.03	10										
55.88	55.86	.02	10			.03	10										
56.38	56.36	.01	10			.02	10										
56.48	56.46	.01	10			.02	10										

SR 007 MAINLINE STATE ROUTE - SRSH COUNTY PIERCE DOT DISTRICT 3

SRMP	B	ARM	FEATURE	D	LR	DESCRIPTION	BRIDGE/UXING/XROAD OW	TC	L	NBR LNS D	I	DECREAS/DIV LFT SHD W/S	RDY W/S	RHT SHD W/S	MEDIAN WD/S	BR	INCRES/UNDI LFT SHD W/S	RDY W/S	RHT SHD W/S	SPC USE LNS WID	TOT RDY WID	MTCE A	SE	CITY NBR	ST FC	LEGAL SPEED D	IB	T R	P K	S T
56.89		56.87								2	2								C	46A	C 10	56	1	05	1280	U1	35	L	P	*
56.98		56.96	END SU LN		C	TWO WAY TURN	10A			2	2								C	56A	C $$$	56	1	05	1280	U1	35	L	P	*
57.03		57.01	END ST	I		PACIFIC AVE				2	2								C	57A	C	57	1	05	1280	U1	35	L	P	$
			INTRSECTN		L	S 38TH ST		CT	SG	Y																				
			INTRSECTN		L	PACIFIC AVE		CT	SG	Y																				
57.12		57.10	BEG SU LN		C	TWO WAY TURN	11A			2	2								C	46A	C 11	57	1	05	1280	U1	35	L	P	
57.16		57.14	INTRSECTN		B	A ST		CT	Y																					
57.20		57.18	ON RAMP		L	SR 7 SB		ST	Y																					
57.22		57.20	END SU LN		C	TWO WAY TURN	11A			2	2	C	26A		4A	UP	$	26A	C	$$$	52	1	05	1280	U1	35	L	P	
57.27		57.25	MISC FEATR		L	GORE (R105818)																								
57.35		57.33	MISC FEATR		R	GORE (R505781)				2	2	C	26P		4P	UP		38P	C		64	1	05	1280	U1	35	L	P	
			BEG BRIDGE	B		SR 7		ST																						
						BRDG NUM 007/130																								
57.40		57.38	ON RAMP		R	SR 7 SB		ST	Y																					
57.45		57.43	END BRIDGE	B		SR 7				$	$	$	$$$		$$$$	$$		$$$	$		$$$	$	05	$$$$	$$	$$	$	$	
			LEAVE CITY			TACOMA																								
			END CTLSEC			CONTROL SECTION 2728																								
			BEG PH GP			BEGIN PHYSICAL GAP																								
			OFF RAMP		R	SR 7 NB		ST	Y																					
57.78		57.44	ENTER CITY			TACOMA				1	1	W	27P	11A	175O		36P	14A	8A		41	1	05	1280	U1	55	R	P	
			EQUATION			057.46 =057.78																								
			BEG CTLSEC			CONTROL SECTION 2723																								
			UXING	B		SR 7		ST																						
						BRDG NUM 007/130																								
			END PH GP			END PHYSICAL GAP																								
57.79		57.45	MISC FEATR		R	GORE (Q505782)																								
57.81		57.47	OFF RAMP		L	E BND E 38TH ST		ST	Y																					
57.82		57.48	ON RAMP		R	E BND E 38TH ST		ST	Y	1	2	W	27P	11A	175O		22P	24P	12A		51	1	05	1280	U1	55	R	P	
57.92		57.58	MISC FEATR		R	GORE (Q105799)																								
57.94		57.60								2	2	W	27P	11A	175O		22P	24P	12A		51	1	05	1280	U1	55	R	P	
57.95		57.61								2	2	W	27P	11A	200O		22P	24P	12A		51	1	05	1280	U1	55	R	P	
57.96		57.62								2	2	8A	36P	8A	200O		22P	24P	12A		60	1	05	1280	U1	55	R	P	
57.98		57.64								3	2	8A	36P	8A	200O		22P	24P	12A		60	1	05	1280	U1	55	R	P	
57.99		57.65	BEG SU LN		R	WEAVING/SPEED CHANGE	12A			3	3	8A	36P	8A	200O		8A	36P	10A	12	84	1	05	1280	U1	55	R	P	
			ON RAMP		R	38TH ST		ST	Y																					
58.08		57.74	MISC FEATR		L	GORE (R105818)																								

INTERSECTION DETAIL

SRMP	B	ARM	L NEAR LGT	WD	R NEAR LGT	WD	L FAR LGT	WD	R FAR LGT	WD	LEFT LGT	WD	L-CNTR LGT	WD	R-CNTR LGT	WD	RIGHT LGT	WD
			TURN LANES								ACCELERATION LANES							
57.03		57.01	.03	10			.05	10										
57.16		57.14	.06	10			.06	10										

SR 007 MAINLINE STATE ROUTE - SRSH COUNTY PIERCE DOT DISTRICT 3

SRMP	B	ARM	FEATURE	D	LR	DESCRIPTION	BRIDGE/UXING/XROAD OW	TC	L	NBR LNS D	I	DECREAS/DIV LFT SHD W/S	RDY W/S	RHT SHD W/S	MEDIAN WD/S	BR	INCRES/UNDI LFT SHD W/S	RDY W/S	RHT SHD W/S	SPC USE LNS WID	TOT RDY WID	MTCE A	SE	CITY NBR	ST FC	LEGAL SPEED D	IB	T R	P K	S T
58.10		57.76								3	3	8A	36P	8A	200	O	8A	36P	10A	12	84	1	05	1280	U1	55	R	P		
58.14		57.80								3	3	8A	36P	8A	120	O	8A	36P	10A	12	84	1	05	1280	U1	55	R	P		
58.18		57.84	BEG SU LN		L	WEAVING/SPEED CHANGE 12A				3	3	8A	36P	8A	120	O	8A	36P	10A	24	96	1	05	1280	U1	55	R	P		
			OFF RAMP		L	S 38TH ST	ST		Y																					
58.20		57.86	TRAF RCDR	B		R090 1																								
58.21		57.87	END SU LN		R	WEAVING/SPEED CHANGE 12A				3	3	8A	36P	8A	120	O	8A	36P	10A	12	84	1	05	1280	U1	55	R	P		
			OFF RAMP		R	SR 5 NB	ST		Y																					
58.28		57.94								3	3	8A	36P	8A	50	O	8A	36P	10A	12	84	1	05	1280	U1	55	R	P		
58.29		57.95	BEG BRIDGE	I		CMSTP&P RR/SR 7 SB	ST			3	3	8A	36P	8A	25	O	$$C	42P	$$C	12	90	1	05	1280	U1	55	R	P		
						BRDG NUM 007/132N-N																								
			RR XING	I		NUM 396649F STRUCTURE																								
			MISC FEATR		R	GORE (SR 5 Q113414)																								
58.30		57.96	END SU LN		L	WEAVING/SPEED CHANGE 12A				2	3	8A	24A	8A	25	O	C	42P	C	$$$	66	1	05	1280	U1	55	R	P		
			ON RAMP		L	SR 5 NB*SR 5 SB	ST		Y																					
58.33		57.99	MISC FEATR		L	GORE (SR 5 R213418)																								
58.34		58.00	UXING	D		SR 7 NB	ST																							
						BRDG NUM 007/132N-N																								
58.35		58.01	UXING	I		E 34TH ST	ST			2	3	4A	24A	4A	10	O	C	42P	C		66	1	05	1280	U1	55	R	P		
						BRDG NUM 007/132																								
58.42		58.08	OFF RAMP		RC	SR 5 SB	ST		Y	2	1	4A	24A	4A	10	O	C	42P	C		66	1	05	1280	U1	55	R	P		
58.43		58.09	END BRIDGE	I		CMSTP&P RR/SR 7 SB				2	1	8A	24A	8A	10	O	4A	20A	10A		44	1	05	1280	U1	55	R	P		
58.46		58.12	MISC FEATR		RC	GORE (SR 5 S213329)																								
58.50		58.16	MISC FEATR		LC	GORE (SR 5 Q213414)																								
58.54		58.20	UXING	D		S-S RAMP	ST			3	1	8A	36A	8A	10	O	4A	20A	10A		56	1	05	1280	U1	55	R	P		
						BRDG NUM 005/445S-S																								
			OFF RAMP		LC	SR 5 NB	ST		Y																					
58.55		58.21	BEG BRIDGE	I		SR 7 SB	ST			3	1	8A	36A	8A	75	O	$$C	32P	$$C		68	1	05	1280	U1	55	R	P		
						BRDG NUM 007/133N-N																								
			UXING	D		SR 7 NB	ST																							
						BRDG NUM 007/133N-N																								
58.58		58.24	UXING	I		N-N RAMP	ST																							
						BRDG NUM 005/445N-N																								
58.59		58.25	END BRIDGE	I		SR 7 SB				3	1	8A	36A	8A	75	O	4A	20A	10A		56	1	05	1280	U1	55	R	P		
58.60		58.26	UXING	I		SR 5 NB	ST																							
						BRDG NUM 005/445E																								
			END CTLSEC			CONTROL SECTION 2723																								
			END ROUTE																											

SR 008 MAINLINE STATE ROUTE - SRSH COUNTY GRAYS HARBOR DOT DISTRICT 3

SRMP	B ARM	FEATURE	D	LR	DESCRIPTION	BRIDGE/UXING/XROAD OW	TC	L	NBR LNS D	I	DECREAS/DIV LFT SHD W/S	RDY W/S	RHT SHD W/S	MEDIAN WD/S	BR	INCRES/UNDI LFT SHD W/S	RDY W/S	RHT SHD W/S	SPC USE LNS WID	TOT RDY WID	MTCE A	SE	CITY NBR	ST FC	LEGAL SPEED D	IB	T R	P K	S T
0.00	0.00	BEG ROUTE			MAIN ROUTE				2	2	10A	24A	4A	40S	DE	4A	24A	10A		48	4	01	0385	R1		60	R	P	
					SR 12/ELMA TO SR 101/OLY																								
		ENTER CITY			ELMA																								
		BEG CTLSEC			CONTROL SECTION 1408																								
		MISC FEATR	B		BEGIN AT BR 012/60N EPS																								
0.11	0.11	MISC FEATR		L	GORE (R100016)																								
		MISC FEATR		R	GORE (SR 12 Q102134)																								
0.16	0.16	OFF RAMP		L	SR 12	ST		Y																					
0.29	0.29	ON RAMP		R	SR 12	ST		Y																					
0.48	0.48	LEAVE CITY			ELMA				2	2	10A	24A	4A	40S	DE	4A	24A	10A		48	4	01	$$$$	R1		60	R	$	
		MISC FEATR		L	SGN ENT ELMA																								
0.89	0.89	INTRSECTN		R	S UNION RD	CO		Y																					
		INTRSECTN		L	FAIRGROUNDS RD	CO		Y																					
		INTRSECTN		C	MEDIAN XROAD	ST		Y																					
1.00	1.00	MP MARKER		B	1																								
1.10	1.10	BEG BRIDGE	I		CLOQUALLAM CREEK	ST			2	2	$$C	30B	$$C	32O	$$	$$C	30B	$$C		60	4	01		R1		60	R		
					BRDG NUM 008/007S																								
		BEG BRIDGE	D		CLOQUALLAM CREEK	ST																							
					BRDG NUM 008/007N																								
1.13	1.13	END BRIDGE	I		CLOQUALLAM CREEK				2	2	10A	24A	4A	40S	DE	4A	24A	10A		48	4	01		R1		60	R		
		END BRIDGE	D		CLOQUALLAM CREEK																								
1.57	1.57	EXIT TO		R	REST AREA	ST		Y																					
1.91	1.91	REST AREA		R	REST AREA																								
					CS MAJOR																								
2.00	2.00	MP MARKER		B	2																								
2.32	2.32	ENT FROM		R	REST AREA	ST		Y																					
2.42	2.42	INTRSECTN		B	HEISE RD	CO		Y																					
		INTRSECTN		C	MEDIAN XROAD	ST		Y																					
3.00	3.00	MP MARKER		B	3																								
4.01	4.01	MP MARKER		B	4																								
4.13	4.13	BEG BRIDGE	I		E FORK WILDCAT CREEK	ST			2	2	$$C	30P	$$C	32O	$$	$$C	30P	$$C		60	4	01		R1		60	R		
					BRDG NUM 008/010S																								
		BEG BRIDGE	D		E FORK WILDCAT CREEK	ST																							
					BRDG NUM 008/010N																								
4.15	4.15	END BRIDGE	I		E FORK WILDCAT CREEK				2	2	10A	24A	4A	40S	DE	4A	24A	10A		48	4	01		R1		60	R		
		END BRIDGE	D		E FORK WILDCAT CREEK																								
4.46	4.46	INTRSECTN		R	MCKNIGHT RD	CO		Y																					

INTERSECTION DETAIL

SRMP	B ARM	TURN LANES L NEAR LGT WD	R NEAR LGT WD	L FAR LGT WD	R FAR LGT WD	ACCELERATION LANES LEFT-- LGT WD	L-CNTR LGT WD	R-CNTR LGT WD	RIGHT- LGT WD
2.42	2.42				.10 14			.13 12	

SR 008 MAINLINE STATE ROUTE - SRSH COUNTY GRAYS HARBOR DOT DISTRICT 3

SRMP	B	ARM	FEATURE	D	LR	DESCRIPTION	BRIDGE/UXING/XROAD OW	TC	L	NBR LNS D	I	DECREAS/DIV LFT SHD W/S	RDY W/S	RHT SHD W/S	MEDIAN WD/S	BR	INCRES/UNDI LFT SHD W/S	RDY W/S	RHT SHD W/S	SPC USE LNS WID	TOT RDY WID	MTCE A	SE	CITY NBR	ST FC	LEGAL SPEED D	IB	T R	P K	S T
4.46		4.46	INTRSECTN		C	MEDIAN XROAD	ST		Y	2	2	10A	24A	4A	40S	DE	4A	24A	10A		48	4	01		R1	60	R			
5.01		5.01	MP MARKER		B	5																								
			BEG BRIDGE	B		W FORK WILDCAT CREEK	ST																							
						BRDG NUM 008/013																								
5.02		5.02	END BRIDGE	B		W FORK WILDCAT CREEK																								
6.00		6.00	ENTER CITY			MCCLEARY				2	2	10A	24A	4A	40S	DE	4A	24A	10A		48	4	01	0728	R1	60	R	P		
			MP MARKER		B	6																								
6.01		6.01	MISC FEATR		R	SGN ENT MC CLEARY																								
6.03		6.03	INTRSECTN		L	SR 108	ST		Y																					
			INTRSECTN		C	MEDIAN XROAD	ST		Y																					
7.00		7.00	MP MARKER		B	7																								
7.12		7.12	ON RAMP		L	MOX CHEHALIS RD	ST		Y																					
7.32		7.32	OFF RAMP		R	MOX CHEHALIS RD	ST		Y																					
7.39		7.39	UXING	B		MOX CHEHALIS RD	ST																							
						BRDG NUM 008/015																								
7.48		7.48	MISC FEATR		L	GORE (S500712)																								
			MISC FEATR		R	GORE (P500732)																								
7.51		7.51	LEAVE CITY			MCCLEARY				2	2	10A	24A	4A	40S	DE	4A	24A	10A		48	4	01	$$$$	R1	60	R	$		
7.60		7.60	MISC FEATR		L	GORE (R100775)																								
7.66		7.66	MISC FEATR		R	GORE (Q100797)																								
7.75		7.75	OFF RAMP		L	MOX CHEHALIS RD	ST		Y																					
7.97		7.97	ON RAMP		R	MOX CHEHALIS RD	ST		Y																					
8.00		8.00	MP MARKER		B	8																								
8.01		8.01	MISC FEATR		L	SGN ENT MC CLEARY																								
9.00		9.00	INTRSECTN		B	MOX CHEHALIS RD E	CO		Y																					
			INTRSECTN		C	MEDIAN XROAD	ST		Y																					
9.01		9.01	MP MARKER		B	9																								
9.82		9.82								2	2	10A	24A	4A	120S	DE	4A	24A	10A		48	4	01		R1	60	R			
10.00		10.00	MP MARKER		B	10																								
10.54		10.54	END CTLSEC			CONTROL SECTION 1408																								
			LEAVE CO			GRAYS HARBOR																								

INTERSECTION DETAIL

SRMP	B	ARM	TURN LANES L NEAR LGT WD	R NEAR LGT WD	L FAR LGT WD	R FAR LGT WD	ACCELERATION LANES LEFT-- LGT WD	L-CNTR LGT WD	R-CNTR LGT WD	RIGHT- LGT WD
6.03		6.03	.08 12							
9.00		9.00	.03 12							

SR 008 MAINLINE STATE ROUTE - SRSH COUNTY THURSTON DOT DISTRICT 3

SRMP	B ARM	FEATURE	D	LR	DESCRIPTION	BRIDGE/UXING/XROAD OW	TC	L	NBR LNS D	I	DECREAS/DIV LFT SHD W/S	RDY W/S	RHT SHD W/S	MEDIAN WD/S	BR	INCRES/UNDI LFT SHD W/S	RDY W/S	RHT SHD W/S	SPC USE LNS WID	TOT RDY WID	MTCE A	SE	CITY NBR	ST FC	LEGAL SPEED D	IB	T R	P K	S T
10.54	10.54	ENTER CO			THURSTON				2	2	10A	24A	4A	50S	DE	4A	24A	10A		48	4	01		R1	60	R		
		BEG CTLSEC			CONTROL SECTION 3404																							
10.80	10.80	INTRSECTN	B		COOPER RD	CO		Y																				
		INTRSECTN	C		MEDIAN XROAD	ST		Y																				
11.00	11.00	MP MARKER	B		11																							
11.07	11.07								2	2	10A	24A	4A	120S	DE	4A	24A	10A		48	4	01		R1	60	R		
12.00	12.00	MP MARKER	B		12																							
13.00	13.00	MP MARKER	B		13																							
13.41	13.41	INTRSECTN	L		SUMMIT LAKE RD	CO		Y																				
		INTRSECTN	C		MEDIAN XROAD	ST		Y																				
13.54	13.54								2	2	10A	24A	4A	40S	DE	4A	24A	10A		48	4	01		R1	60	R		
14.00	14.00	MP MARKER	B		14																							
15.00	15.00	MP MARKER	B		15																							
15.41	15.41	INTRSECTN	R		KENNEDY CR RD SW	CO		Y																				
		INTRSECTN	C		MEDIAN XROAD	ST		Y																				
15.42	15.42								2	2	10A	24B	4A	40S	DE	4A	24B	10A		48	4	01		R1	60	R		
16.00	16.00	MP MARKER	B		16																							
16.06	16.06								2	2	10A	24B	4A	40S	DE	4A	24A	10A		48	4	01		R1	60	R		
16.09	16.09								2	2	10A	24A	4A	40S	DE	4A	24A	10A		48	4	01		R1	60	R		
16.12	16.12	INTRSECTN	L		SUMMIT LAKE RD	CO		Y																				
		INTRSECTN	R		ROCK CANDY MT RD	CO		Y																				
		INTRSECTN	C		MEDIAN XROAD	ST		Y																				
16.66	16.66								2	2	10A	24A	4A	120S	DE	4A	24A	10A		48	4	01		R1	60	R		
17.00	17.00	MP MARKER	B		17																							
17.01	17.01								2	2	10A	24A	4A	40S	DE	4A	24A	10A		48	4	01		R1	60	R		
17.15	17.15	WYE CONN	R		WINSLOW DR SW	CO		N																				
17.56	17.56	INTRSECTN	L		WILSON RD NW	CO		Y																				
		INTRSECTN	R		WINSLOW DR SW	CO		Y																				
		INTRSECTN	C		MEDIAN XROAD	ST		Y																				
17.79	17.79	WYE CONN	L		WILSON RD NW	CO		N																				
18.00	18.00	MP MARKER	B		18																							
18.61	18.61								2	2	10A	24A	4A	120S	DE	4A	24A	10A		48	4	01		R1	60	R		
19.01	19.01	MP MARKER	B		19																							
19.73	19.73								2	2	10A	24A	4A	40S	DE	4A	24A	10A		48	4	01		R1	60	R		
19.91	19.91	INTRSECTN	L		OLD OLYMPIC HWY NW	CO		Y																				

INTERSECTION DETAIL

SRMP	B ARM	TURN LANES L NEAR LGT	WD	R NEAR LGT	WD	L FAR LGT	WD	R FAR LGT	WD	ACCELERATION LANES LEFT-- LGT	WD	L-CNTR LGT	WD	R-CNTR LGT	WD	RIGHT- LGT	WD
13.41	13.41	.02	12			.03	12										
15.41	15.41	.03	12			.03	12										
16.12	16.12	.03	12			.03	12	.02	12								

SR 008 MAINLINE STATE ROUTE - SRSH COUNTY THURSTON DOT DISTRICT 3

SRMP	B	ARM	FEATURE	D	LR	DESCRIPTION	BRIDGE/UXING/XROAD OW	TC	L	NBR LNS D	I	DECREAS/DIV LFT SHD W/S	RDY W/S	RHT SHD W/S	MEDIAN WD/S	BR	INCRES/UNDI LFT SHD W/S	RDY W/S	RHT SHD W/S	SPC USE LNS WID	TOT RDY WID	MTCE A	SE	CITY NBR	ST FC	LEGAL SPEED D	IB	T R	P K	S T
19.91		19.91	INTRSECTN		R	OLD OLYMPIC HWY SW	CO		Y	2	2	10A	24A	4A	40S	DE	4A	24A	10A		48	4	01		R1		60	R		
			INTRSECTN		C	MEDIAN XROAD	ST		Y																					
20.00		20.00	MP MARKER		B	20																								
20.38		20.38	INTRSECTN		L	SHAKER CHURCH RD	CO		N																					
20.63		20.63	BEG BRIDGE	I		SR 101	ST			2	2	$$W	31P	$$W	32O	$$	$$W	31P	$$W		62	4	01		U1		60	R		
						BRDG NUM 008/104S																								
			BEG BRIDGE	D		SR 101	ST																							
						BRDG NUM 008/104N																								
20.67		20.67	TRAF RCDR	B		R003 7																								
			END BRIDGE	I		SR 101																								
			END BRIDGE	D		SR 101																								
			END CTLSEC			CONTROL SECTION 3404																								
			END ROUTE																											

INTERSECTION DETAIL

SRMP	B	ARM	TURN LANES L NEAR LGT	WD	R NEAR LGT	WD	L FAR LGT	WD	R FAR LGT	WD	ACCELERATION LANES LEFT-- LGT	WD	L-CNTR LGT	WD	R-CNTR LGT	WD	RIGHT- LGT	WD
19.91		19.91					.04	12										

SR 012 MAINLINE U.S. ROUTE - USSH COUNTY GRAYS HARBOR DOT DISTRICT 3

SRMP	B ARM	FEATURE	D	LR	DESCRIPTION	BRIDGE/UXING/XROAD OW	TC	L	NBR LNS D	I	DECREAS/DIV LFT SHD W/S	RDY W/S	RHT SHD W/S	MEDIAN WD/S	BR	INCRES/UNDI LFT SHD W/S	RDY W/S	RHT SHD W/S	SPC USE LNS WID	TOT RDY WID	MTCE A	SE	CITY NBR	ST FC	LEGAL SPEED D	IB	T R	P K	S T
0.00	0.00	BEG ROUTE			MAIN ROUTE				2								C	46A	C		46	4	02	0005	U1	30	L	R	*
					SR 101/ABERDEEN TO IDAHO																								
		ENTER CITY			ABERDEEN																								
		BEG CTLSEC			CONTROL SECTION 1405																								
		BEG ST	I		E HERON ST																								
		INTRSECTN		B	SR 101 NB	ST	SG	Y																					
		MISC FEATR	D		COUPLET - COABERDN																								
0.05	0.05								2								C	46A	C		46	4	02	0005	U1	30	L	P	*
0.06	0.06	INTRSECTN		B	S F ST	CT	AF	Y																					
0.08	0.08	BEG BRIDGE	I		WISHKAH RIVER	ST			2								C	28O	C		28	4	02	0005	U1	20	L	P	*
					BRDG NUM 012/012S																								
0.13	0.13	END BRIDGE	I		WISHKAH RIVER				2								C	36A	8A		36	4	02	0005	U1	20	L	R	*
0.15	0.15								2								C	36A	8A		36	4	02	0005	U1	30	L	R	*
0.16	0.16	INTRSECTN		L	S KANSAS ST	CT		Y	2								C	36A	16A		36	4	02	0005	U1	30	L	R	*
0.22	0.22	INTRSECTN		L	S HARBOR ST	CT		Y	2								C	26A	$$C		26	4	02	0005	U1	30	L	P	*
0.23	0.23	END ST	I		E HERON ST																								
		BEG ST	I		HORNSBY WAY																								
		INTRSECTN		R	E HERON ST	CT		Y																					
0.30	0.30	WYE CONN		L	E WISHKAH ST	CT		Y																					
0.33	0.33	END ST	I		HORNSBY WAY				2	2							C	63A	8A		63	4	02	0005	U1	30	L	P	*
		BEG ST	I		E WISHKAH ST																								
		INTRSECTN		B	S NEWELL ST	CT		Y																					
		MISC FEATR	D		COUPLET - COABERDN																								
0.37	0.37								2	2							C	63A	1A		63	4	02	0005	U1	30	L	P	*
0.39	0.39	INTRSECTN		B	S CHEHALIS ST	CT	SG	Y																					
0.41	0.41								2	2							C	63A	2A		63	4	02	0005	U1	30	L	P	*
0.42	0.42	BEG SU LN		C	TWO WAY TURN			13A	2	2							C	50A	2A	13	63	4	02	0005	U1	30	L	P	*
0.50	0.50	END SU LN		C	TWO WAY TURN			13A	2	2							C	63A	2A	$$$	63	4	02	0005	U1	30	L	P	*
0.54	0.54	INTRSECTN		L	S TYLER ST	CT	SG	Y																					
		ENT/EXIT		R	WISHKAH MALL	PV	SG	Y																					
0.60	0.60	INTRSECTN		B	S FLEET ST	CT		Y	2	2							C	68A	3A		68	4	02	0005	U1	30	L	P	*
0.64	0.64								2	2							C	48A	$$C		48	4	02	0005	U1	30	L	P	*
0.65	0.65								2	2							4A	66A	3A		66	4	02	0005	U1	30	L	P	*
0.67	0.67								2	2	4A	22A		10A	UP	$$$		24A	3A		46	4	02	0005	U1	30	L	P	*
0.68	0.68								2	2	4A	22A		10A	JE			24A	3A		46	4	02	0005	U1	30	L	P	*

INTERSECTION DETAIL

SRMP	B ARM	TURN LANES L NEAR LGT	WD	R NEAR LGT	WD	L FAR LGT	WD	R FAR LGT	WD	ACCELERATION LANES LEFT-- LGT	WD	L-CNTR LGT	WD	R-CNTR LGT	WD	RIGHT- LGT	WD
0.39	0.39					.02	13										
0.54	0.54	.02	13			.02	13										
0.60	0.60	.02	13			.05	12										

SR 012 MAINLINE U.S. ROUTE - USSH COUNTY GRAYS HARBOR DOT DISTRICT 3

SRMP	B ARM	FEATURE	D	LR	DESCRIPTION	BRIDGE/UXING/XROAD OW	TC	L	NBR LNS D	I	DECREAS/DIV LFT SHD W/S	RDY W/S	RHT SHD W/S	MEDIAN WD/S	BR	INCRES/UNDI LFT SHD W/S	RDY W/S	RHT SHD W/S	SPC USE LNS WID	TOT RDY WID	MTCE A	SE	CITY NBR	ST FC	LEGAL SPEED D	IB	T R	P K	S T
0.70	0.70								2	2	4A	22A		10A	JE		24A	6A		46	4	02	0005	U1	30	L	P	*
0.76	0.76								2	2	4A	22A		6A	JE		24A	6A		46	4	02	0005	U1	30	L	P	*
0.83	0.83								2	2	4A	22A		6A	JE		24A	6A		46	4	02	0005	U1	45	L	P	*
0.95	0.95								2	2	4A	22A		6A	JE		24A	20A		46	4	02	0005	U1	45	L	P	*
1.00	1.00	MP MARKER		R	1																								
1.09	1.09	BEG BRIDGE	B		ABERDEEN VIADUCT BRDG NUM 012/015	ST			2	2	$$W	28A		6A	JE		30A	$$W		58	4	02	0005	U1	45	L	P	*
1.12	1.12	END BRIDGE	B		ABERDEEN VIADUCT				2	2	5A	22A		6A	JE		24A	9A		46	4	02	0005	U1	45	L	P	*
1.15	1.15	EXIT TO		R	VIEWPOINT	ST		Y																					
1.18	1.18								2	2	5A	22A		6A	JE		24A	2A		46	4	02	0005	U1	45	L	P	*
1.20	1.20								2	2	5A	22A		6A	JE		24A	7A		46	4	02	0005	U1	45	L	P	*
1.26	1.26	ENT FROM		R	VIEWPOINT	ST		Y																					
1.36	1.36								2	2	7A	24A		6A	JE		24A	7A		48	4	02	0005	U1	45	L	P	*
1.56	1.56	END ST	I		E WISHKAH ST																								
		BEG ST	I		WISHKAH BLVD																								
1.65	1.65								2	2	7A	24A		6A	JE		38A	$$C		62	4	02	0005	U1	45	L	P	*
1.71	1.71								2	2	$$$	$$$		$$$$	$$	7A	66A	C		66	4	02	0005	U1	45	L	P	*
1.74	1.74	INTRSECTN		R	SARGENT BLVD	CT	SG	Y	2	2						7A	66A	5A		66	4	02	0005	U1	45	L	B	*
1.76	1.76	LEAVE CITY			ABERDEEN				2	2						7A	66A	5A		66	4	02	$$$$	U1	45	L	$	*
1.77	1.77	END ST	I		WISHKAH BLVD				2	2						7A	66A	5A		66	4	02		U1	45	L		$
		MISC FEATR		L	SGN ENT ABERDEEN																								
1.79	1.79	BEG SU LN		C	TWO WAY TURN		16A		2	2						6A	52A	$$C	16	68	4	02		U1	45	L			
1.84	1.84								2	2						6A	52A	C	16	68	4	02		U1	45	R			
1.93	1.93	INTRSECTN		L	COPLAND RD	CO		N	2	2						6A	46A	5A	16	62	4	02		U1	45	R			
1.99	1.99	END SU LN		C	TWO WAY TURN		16A		2	2						6A	46A	5A	$$$	46	4	02		U1	45	R			
2.00	2.00	MP MARKER		R	2																								
2.04	2.04								2	2	6A	22A		6A	JE	$$$	22A	6A		44	4	02		U1	45	R			
2.62	2.62	INTRSECTN		L	EDGEWOOD RD	CO		N	2	2	6A	22A		6A	JE		22A	6A		44	4	02		U1	50	R			
2.87	2.87								2	2	6A	22A		6A	UP		22A	6A		44	4	02		U1	50	R			
2.93	2.93	INTRSECTN		L	ABERDEEN LAKE RD	CO		Y																					
3.00	3.00	MP MARKER		R	3																								
3.01	3.01								2	2	6A	22A		6A	JE		22A	6A		44	4	02		U1	50	R			
3.41	3.41								2	2	6A	22A		6A	UP		22A	6A		44	4	02		U1	50	R			
3.49	3.49	INTRSECTN		R	CENTRAL PARK DR	CO		Y																					
		INTRSECTN		L	ABERDEEN LAKE RD	CO		Y																					

INTERSECTION DETAIL

SRMP	B ARM	TURN LANES L NEAR LGT WD	R NEAR LGT WD	L FAR LGT WD	R FAR LGT WD	ACCELERATION LANES LEFT-- LGT WD	L-CNTR LGT WD	R-CNTR LGT WD	RIGHT- LGT WD
1.74	1.74		.09 12	.03 12			.14 14		
2.93	2.93	.02 11						.02 11	
3.49	3.49			.04 12			.03 12		

SR 012 MAINLINE U.S. ROUTE - USSH COUNTY GRAYS HARBOR DOT DISTRICT 3

SRMP	B ARM	FEATURE	D	LR	DIRECTION TO INVENTORY / LEFT/RIGHT INDICATOR / DESCRIPTION	BRIDGE/UXING/XROAD OW	TC	L	NBR LNS D	I	WIDTH AND SURFACE INFORMATION: DECREAS/DIV LFT SHD W/S	RDY W/S	RHT SHD W/S	MEDIAN WD/S	BR	INCRES/UNDI LFT SHD W/S	RDY W/S	RHT SHD W/S	SPC USE LNS WID	TOT RDY WID	MTCE A	SE	CITY NBR	CLASSIFICATIONS: ST FC	LEGAL SPEED D	IB	T R	P K	S T
3.55	3.55								2	2	6A	22A		6A	JE		22A	6A		44	4	02		U1		50	R	
3.85	3.85	ENT FROM	R		MAINT AREA 4 HDQT	ST		N																					
4.00	4.00	MP MARKER	R		4																								
4.31	4.31								2	2	6A	22A		6A	UP		22A	6A		44	4	02		U1		50	R	
4.39	4.39	INTRSECTN	R		LINKSHIRE DR	CO		Y																					
		INTRSECTN	L		LINKSHIRE TER	CO		Y																					
4.41	4.41								2	2	6A	22A		6A	GP		22A	6A		44	4	02		U1		50	R	
4.45	4.45	INTRSECTN	L		BONNIE VIEW DR	CO		N	2	2	6A	22A		6A	JE		22A	6A		44	4	02		U1		50	R	
4.52	4.52	INTRSECTN	L		YORK DR	CO		N																					
4.54	4.54	INTRSECTN	L		SCHRADER LN	PV		N																					
4.64	4.64	MISC FEATR	R		SGN ENT CENTRAL PARK																								
4.71	4.71								2	2	6A	22A		6A	UP		22A	6A		44	4	02		U1		50	R	
4.80	4.80	INTRSECTN	R		KARJALA RD	CO		Y																					
4.85	4.85								2	2	6A	22A		6A	JE		22A	6A		44	4	02		U1		50	R	
4.93	4.93								2	2	6A	22A		6A	GP		22A	6A		44	4	02		U1		50	R	
4.98	4.98								2	2	6A	24A		6A	GP		24A	6A		48	4	02		U1		50	R	
4.99	4.99								2	2	6A	24A		6A	UP		24A	6A		48	4	02		U1		50	R	
5.00	5.00	MP MARKER	R		5																								
5.01	5.01	INTRSECTN	R		SOLKI RD	CO		Y																					
5.03	5.03								2	2	6A	24A		6A	GP		24A	6A		48	4	02		U1		50	R	
5.06	5.06								2	2	6A	24A		6A	JE		24A	6A		48	4	02		U1		50	R	
5.42	5.42								2	2	6A	24A		6A	UP		24A	6A		48	4	02		U1		50	R	
5.50	5.50	INTRSECTN	R		PIONEER RD	CO	AF	Y																					
5.60	5.60	INTRSECTN	L		REYNVAAN DR	CO		Y																					
5.72	5.72	INTRSECTN	L		HIRSCHBECK HEIGHTS RD	CO		Y																					
5.74	5.74								2	2	6A	24A		6A	GP		24A	6A		48	4	02		U1		50	R	
5.79	5.79								2	2	6A	24A		6A	JE		24A	6A		48	4	02		U1		50	R	
5.98	5.98								2	2	6A	24A		13A	UP		24A	6A		48	4	02		U1		50	R	
6.00	6.00	MP MARKER	R		6																								
6.07	6.07	INTRSECTN	R		HILL RD	CO	AF	Y																					
6.13	6.13	INTRSECTN	L		N BANK RD	CO		Y																					

INTERSECTION DETAIL

SRMP	B ARM	TURN LANES: L NEAR LGT WD	R NEAR LGT WD	L FAR LGT WD	R FAR LGT WD	ACCELERATION LANES: LEFT-- LGT WD	L-CNTR LGT WD	R-CNTR LGT WD	RIGHT- LGT WD
4.39	4.39	.03 13		.04 13					
4.80	4.80			.04 12			.02 12		
5.01	5.01			.03 12			.02 12		
5.50	5.50			.03 12			.02 12		
5.60	5.60	.03 12						.02 12	
5.72	5.72	.03 12						.02 12	
6.07	6.07		.08 12	.03 12			.02 12		
6.13	6.13	.02 12						.02 12	

SR 012 MAINLINE U.S. ROUTE - USSH COUNTY GRAYS HARBOR DOT DISTRICT 3

SRMP	B ARM	FEATURE	D	LR	DESCRIPTION	BRIDGE UXING XROAD OW	TC	L	NBR LNS D	I	DECREAS/DIV LFT SHD W/S	RDY W/S	RHT SHD W/S	MEDIAN WD/S	BR	INCRES/UNDI LFT SHD W/S	RDY W/S	RHT SHD W/S	SPC USE LNS WID	TOT RDY WID	MTCE A	SE	CITY NBR	ST FC	LEGAL SPEED D	IB	T R	P K	S T
6.20	6.20								2	2	8A	24A		13A	JE		24A	8A		48	4	02		U1	50		R		
6.29	6.29								2	2	8A	24A		13A	UP		24A	8A		48	4	02		U1	50		R		
6.37	6.37	MISC FEATR		L	SGN ENT CENTRAL PARK																								
6.38	6.38	INTRSECTN		R	DEER PARK DR	CO		Y	2	2	8A	24A		10A	UP		24A	8A		48	4	02		U1	50		R		
6.44	6.44								2	2	8A	24A		10A	JE		24A	8A		48	4	02		U1	50		R		
6.47	6.47								2	2	8A	24A		10A	JE		24A	8A		48	4	02		U1	55		R		
6.57	6.57								2	2	8A	24A		10A	UP		24A	8A		48	4	02		U1	55		R		
6.67	6.67	INTRSECTN		R	BRYRWOOD DR	CO		Y																					
6.74	6.74								2	2	8A	24A		10A	JE		24A	8A		48	4	02		U1	55		R		
6.98	6.98								2	2	8A	24A		10A	UP		24A	8A		48	4	02		U1	55		R		
7.00	7.00	MP MARKER		B	7																								
7.04	7.04	INTRSECTN		R	ALDERBROOK DR	CO		Y																					
7.05	7.05								2	2	8A	24A		10A	UP		24A	8A		48	4	02		R1	55		R		
7.11	7.11								2	2	8A	24A		10A	JE		24A	8A		48	4	02		R1	55		R		
7.74	7.74								2	2	8A	24A		10A	UP		24A	8A		48	4	02		R1	55		R		
7.81	7.81	INTRSECTN		B	CLEMONS RD	CO		Y	2	2	8A	24A		12A	UP		24A	8A		48	4	02		R1	55		R		
8.00	8.00	MP MARKER		B	8																								
8.07	8.07								2	2	6A	24A		12A	UP		24A	6A		48	4	02		R1	55		R		
8.12	8.12								2	2	4A	24A		12A	UP		24A	4A		48	4	02		R1	55		R		
8.16	8.16	INTRSECTN		L	W WYNOOCHEE RD	CO		Y	2	2	$$$	$$$		$$$$	$$	4A	48A	4A		48	4	02		R1	55		R		
		INTRSECTN		R	ALDER GROVE DR	CO		Y																					
8.33	8.33	BEG BRIDGE B			WYNOOCHEE RIVER	ST			2	2						$$C	44A	$$C		44	4	02		R1	55		R		
					BRDG NUM 012/025																								
8.39	8.39	END BRIDGE B			WYNOOCHEE RIVER				2	2						8A	44A	8A		44	4	02		R1	55		R		
8.42	8.42								2	2						8A	44A	8A		44	4	02		R1	60		R		
8.93	8.93	ON RAMP		L	DEVONSHIRE RD	ST		Y	2	2						8A	44A	11A		44	4	02		R1	60		R		
9.00	9.00	MP MARKER		B	9				2	2						6A	48A	6A		48	4	02		R1	60		R		
9.12	9.12								2	2						6A	48A	10A		48	4	02		R1	60		R		
9.13	9.13	OFF RAMP		R	DEVONSHIRE RD	ST		Y	2	2	10A	24A	4A	38S	DE	3A	24A	10A		48	4	02		R1	60		R		
9.24	9.24	MISC FEATR		R	GORE (P100913)																								
9.25	9.25	MISC FEATR		L	GORE (S100893)																								
9.37	9.37	MISC FEATR		R	GORE (Q500961)																								
9.39	9.39	MISC FEATR		L	GORE (R100952)																								

INTERSECTION DETAIL

SRMP	B ARM	TURN LANES L NEAR LGT	WD	R NEAR LGT	WD	L FAR LGT	WD	R FAR LGT	WD	ACCELERATION LANES LEFT LGT	WD	L-CNTR LGT	WD	R-CNTR LGT	WD	RIGHT LGT	WD
6.38	6.38					.03	12					.02	12				
6.67	6.67					.03	12					.02	12				
7.04	7.04					.02	12					.02	12				
7.81	7.81	.04	12	.08	12	.08	12					.07	12				
8.16	8.16	.03	12			.03	12										

SR 012 MAINLINE U.S. ROUTE - USSH COUNTY GRAYS HARBOR DOT DISTRICT 3

SRMP	B ARM	FEATURE	D	LR	DESCRIPTION	BRIDGE/UXING/XROAD OW	TC	L	NBR LNS D	I	DECREAS/DIV LFT SHD W/S	RDY W/S	RHT SHD W/S	MEDIAN WD/S	BR	INCRES/UNDI LFT SHD W/S	RDY W/S	RHT SHD W/S	SPC USE LNS WID	TOT RDY WID	MTCE A	SE	CITY NBR	ST FC	LEGAL SPEED D	IB	T R	P K	S T
9.41	9.41	UXING	B		DEVONSHIRE RD	ST			2	2	10A	24A	4A	38S	DE	3A	24A	10A		48	4	02		R1	60	R			
					BRDG NUM 012/028																								
9.52	9.52	OFF RAMP		L	DEVONSHIRE RD	ST		Y																					
9.60	9.60	MISC FEATR		R	SGN ENT MONTESANO																								
9.61	9.61	ON RAMP		R	DEVONSHIRE RD	ST		Y																					
9.65	9.65	BEG BRIDGE	I		SYLVIA CREEK/NP	ST			2	2	$$C	33P	$$C	40O	$$	$$C	33P	$$C		66	4	02		R1	60	R			
					BRDG NUM 012/031S																								
		RR XING	B		NUM 96676Y STRUCTURE																								
		BEG BRIDGE	D		SYLVIA CREEK/NP RR	ST																							
					BRDG NUM 012/031N																								
9.86	9.86	END BRIDGE	I		SYLVIA CREEK/NP				2	2	10A	24A	4A	40S	DE	3A	24A	10A		48	4	02		R1	60	R			
		END BRIDGE	D		SYLVIA CREEK/NP RR																								
9.88	9.88	ON RAMP		L	SR 107	ST		Y																					
10.00	10.00	MP MARKER		B	10																								
10.05	10.05	ENTER CITY			MONTESANO				2	2	10A	24A	4A	40S	DE	3A	24A	10A		48	4	02	0795	R1	60	R	P		
		OFF RAMP		R	SR 107	ST		Y																					
10.10	10.10	MISC FEATR		R	GORE (P101005)																								
10.15	10.15	MISC FEATR		L	GORE (S100988)																								
10.24	10.24	BEG BRIDGE	I		SR 107/CMSTP&P	ST			2	2	$$C	33P	$$C	40O	$$	$$C	33P	$$C		66	4	02	0795	R1	60	R	P		
					BRDG NUM 012/034S																								
		RR XING	B		NUM 0000000 STRUCTURE																								
		BEG BRIDGE	D		SR 107/CMSTP&P RR	ST																							
					BRDG NUM 012/034N																								
10.62	10.62	END BRIDGE	I		SR 107/CMSTP&P				2	2	10A	24A	4A	40S	DE	4A	24A	10A		48	4	02	0795	R1	60	L	P		
		END BRIDGE	D		SR 107/CMSTP&P RR																								
10.68	10.68	MISC FEATR		R	GORE (Q101085)																								
10.71	10.71	MISC FEATR		L	GORE (R101077)																								
10.77	10.77	OFF RAMP		L	SR 107	ST		Y																					
10.85	10.85	ON RAMP		R	SR 107	ST		Y																					
11.00	11.00	MP MARKER		B	11																								
11.20	11.20	MISC FEATR		L	SGN ENT MONTESANO																								
11.21	11.21	LEAVE CITY			MONTESANO				2	2	10A	24A	4A	40S	DE	4A	24A	10A		48	4	02	$$$$	R1	60	L	$		
11.50	11.50	MISC FEATR	B		FARM ACCESS ROAD OXING																								
11.99	11.99	MP MARKER		B	12																								
12.30	12.30	TRAF RCDR	I		P00 0																								
		TRAF RCDR	B		B02 0																								
12.46	12.46	WYE CONN		R	MONTE BRADY RD	CO		Y																					
12.51	12.51	INTRSECTN		B	MONTE BRADY RD	CO		Y																					
		INTRSECTN		C	MEDIAN XROAD	ST		Y																					

INTERSECTION DETAIL

SRMP	B ARM	TURN LANES L NEAR LGT	WD	R NEAR LGT	WD	L FAR LGT	WD	R FAR LGT	WD	ACCELERATION LANES LEFT-- LGT	WD	L-CNTR LGT	WD	R-CNTR LGT	WD	RIGHT- LGT	WD
12.51	12.51	.03	12			.03	12					.11	12	.11	12		

SR 012 MAINLINE U.S. ROUTE - USSH COUNTY GRAYS HARBOR DOT DISTRICT 3

SRMP	B ARM	FEATURE	D	LR	DESCRIPTION	BRIDGE/UXING/XROAD OW	TC	L	NBR LNS D	I	DECREAS/DIV LFT SHD W/S	RDY W/S	RHT SHD W/S	MEDIAN-WD/S	BR	INCRES/UNDI LFT SHD W/S	RDY W/S	RHT SHD W/S	SPC USE LNS WID	TOT RDY WID	MTCE A	SE	CITY NBR	ST FC	LEGAL SPEED D	IB	T R	P K	S T
12.55	12.55								2	2	10A	24A	4A	40S	DE	4A	24A	10A		48	4	02		R1	60	L			
12.57	12.57	WYE CONN		L	MONTE BRADY RD	CO		Y																					
12.86	12.86	ENT FROM		L	WEIGH STATION	ST		Y																					
12.89	12.89	EXIT TO		R	WEIGH STATION	ST		Y																					
13.00	13.00	MP MARKER		B	13																								
13.05	13.05	WEIGH STA		R	NUMBER 20																								
13.16	13.16								2	2	10A	24A	10A	40S	DE	10A	24A	10A		48	4	02		R1	60	L			
13.20	13.20	WEIGH STA		L	NUMBER 19																								
13.32	13.32	MED XING		C	OFFICIAL																								
13.37	13.37	EXIT TO		L	WEIGH STATION	ST		Y																					
13.38	13.38	ENT FROM		R	WEIGH STATION	ST		Y																					
13.42	13.42								2	2	10A	24A	4A	40S	DE	4A	24A	10A		48	4	02		R1	60	L			
13.99	13.99	MP MARKER		B	14																								
14.76	14.76	INTRSECTN		B	MONTE BRADY RD	CO		Y																					
		INTRSECTN		C	MEDIAN XROAD	ST		Y																					
14.95	14.95								2	2	10A	24A	4A	40S	DE	4A	24A	10A		48	4	01		R1	60	L			
15.01	15.01	MP MARKER		B	15																								
15.37	15.37	BEG BRIDGE I			SATSOP RIV OFLW NO 3	ST			2	2	$$C	30A	$$C	40O	$$	$$C	30A	$$C		60	4	01		R1	60	L			
					BRDG NUM 012/048S																								
		BEG BRIDGE D			SATSOP RIV OFLW NO 3	ST																							
					BRDG NUM 012/048N																								
15.41	15.41	END BRIDGE I			SATSOP RIV OFLW NO 3				2	2	10A	24A	4A	40S	DE	4A	24A	10A		48	4	01		R1	60	L			
		END BRIDGE D			SATSOP RIV OFLW NO 3																								
15.55	15.55								2	2	10A	24A	4A	40S	BE	4A	24A	10A		48	4	01		R1	60	L			
15.57	15.57	BEG BRIDGE I			SATSOP RIV OFLW NO 2	ST			2	2	$$C	30A	$$C	40O	$$	$$C	30A	$$C		60	4	01		R1	60	L			
					BRDG NUM 012/049S																								
		BEG BRIDGE D			SATSOP RIV OFLW NO 2	ST																							
					BRDG NUM 012/049N																								
15.61	15.61	END BRIDGE I			SATSOP RIV OFLW NO 2				2	2	10A	24A	4A	40S	BE	4A	24A	10A		48	4	01		R1	60	L			
		END BRIDGE D			SATSOP RIV OFLW NO 2																								
15.63	15.63								2	2	10A	24A	4A	40S	DE	4A	24A	10A		48	4	01		R1	60	L			
15.68	15.68	BEG BRIDGE I			SATSOP RIV OFLW NO 1	ST			2	2	$$C	30A	$$C	40O	$$	$$C	30A	$$C		60	4	01		R1	60	L			
					BRDG NUM 012/050S																								
		BEG BRIDGE D			SATSOP RIV OFLW NO 1	ST																							
					BRDG NUM 012/050N																								
15.71	15.71	END BRIDGE I			SATSOP RIV OFLW NO 1				2	2	10A	24A	4A	40S	DE	4A	24A	10A		48	4	01		R1	60	L			
		END BRIDGE D			SATSOP RIV OFLW NO 1																								

INTERSECTION DETAIL

SRMP	B ARM	TURN LANES L NEAR LGT WD	R NEAR LGT WD	L FAR LGT WD	R FAR LGT WD	ACCELERATION LANES LEFT-- LGT WD	L-CNTR LGT WD	R-CNTR LGT WD	RIGHT- LGT WD
14.76	14.76	.07 12		.03 12				.13 12	

SR 012 MAINLINE U.S. ROUTE - USSH COUNTY GRAYS HARBOR DOT DISTRICT 3

SRMP	B	ARM	FEATURE	D	LR	DESCRIPTION	BRIDGE/UXING/XROAD OW	TC	L	NBR LNS D	I	DECREAS/DIV LFT SHD W/S	RDY W/S	RHT SHD W/S	MEDIAN WD/S	BR	INCRES/UNDI LFT SHD W/S	RDY W/S	RHT SHD W/S	SPC USE LNS WID	TOT RDY WID	MTCE A	SE	CITY NBR	ST FC	LEGAL SPEED D	IB	T R	P K	S T
15.79		15.79	BEG BRIDGE	I		SATSOP RIVER	ST			2	2	$$C	30P	$$C	40O	$$	$$C	30P	$$C		60	4	01		R1	60	L			
						BRDG NUM 012/051S																								
			BEG BRIDGE	D		SATSOP RIVER	ST																							
						BRDG NUM 012/051N																								
15.87		15.87	END BRIDGE	I		SATSOP RIVER				2	2	10A	24A	4A	40S	DE	4A	24A	10A		48	4	01		R1	60	L			
			END BRIDGE	D		SATSOP RIVER																								
15.96		15.96	INTRSECTN		R	KEYS RD	CO		N																					
16.02		16.02	MP MARKER		B	16																								
16.38		16.38	INTRSECTN		L	FOURTH ST	CO		Y																					
			INTRSECTN		R	KEYS RD	CO		Y																					
			INTRSECTN		C	MEDIAN XROAD	ST		Y																					
16.87		16.87	BEG BRIDGE	I		NEWMAN CREEK	ST			2	2	$$C	36A	$$C	40O	$$	$$C	36A	$$C		72	4	01		R1	60	L			
						BRDG NUM 012/053S																								
			BEG BRIDGE	D		NEWMAN CREEK	ST																							
						BRDG NUM 012/053N																								
16.88		16.88	END BRIDGE	I		NEWMAN CREEK				2	2	10A	24A	4A	40S	DE	4A	24A	10A		48	4	01		R1	60	L			
			END BRIDGE	D		NEWMAN CREEK																								
17.01		17.01	MP MARKER		B	17																								
18.01		18.01	MP MARKER		B	18																								
18.11		18.11	INTRSECTN		B	SCHOUWEILER RD	CO		Y																					
			INTRSECTN		C	MEDIAN XROAD	ST		Y																					
18.14		18.14	WYE CONN		L	SCHOUWEILER RD	CO		Y																					
19.00		19.00	MP MARKER		B	19																								
19.93		19.93	ENTER CITY			ELMA				2	2	10A	24A	4A	40S	DE	4A	24A	10A		48	4	01	0385	R1	60	R	P		
19.94		19.94	ON RAMP		L	3RD ST	ST		Y																					
19.98		19.98	MISC FEATR		R	SGN ENT ELMA																								
20.00		20.00	MP MARKER		B	20																								
20.06		20.06	OFF RAMP		R	3RD ST	ST		Y																					
20.14		20.14	MISC FEATR		R	GORE (P102006)																								
20.19		20.19	UXING	B		3RD ST	ST																							
						BRDG NUM 012/057																								
20.23		20.23	MISC FEATR		L	GORE (S501994)																								
20.29		20.29	MISC FEATR		R	GORE (Q102049)																								
20.34		20.34	MISC FEATR		L	GORE (R102046)																								
20.46		20.46	OFF RAMP		L	3RD ST	ST		Y																					
20.55		20.55	ON RAMP		R	3RD ST	ST		Y																					

INTERSECTION DETAIL

SRMP	B	ARM	TURN LANES L NEAR LGT	WD	R NEAR LGT	WD	L FAR LGT	WD	R FAR LGT	WD	ACCELERATION LANES LEFT-- LGT	WD	L-CNTR LGT	WD	R-CNTR LGT	WD	RIGHT- LGT	WD
16.38		16.38	.06	12			.07	14					.20	14	.13	12		
18.11		18.11	.03	12			.03	12										

SR 012 MAINLINE U.S. ROUTE - USSH COUNTY GRAYS HARBOR DOT DISTRICT 3

SRMP	B	ARM	FEATURE	D	LR	DESCRIPTION	BRIDGE/UXING/XROAD OW	TC	L	NBR LNS D	I	DECREAS/DIV LFT SHD W/S	RDY W/S	RHT SHD W/S	MEDIAN WD/S	BR	INCRES/UNDI LFT SHD W/S	RDY W/S	RHT SHD W/S	SPC USE LNS WID	TOT RDY WID	MTCE A	SE	CITY NBR	ST FC	LEGAL SPEED D	IB	T R	P K	S T
20.57		20.57	MISC FEATR		L	SGN ENT ELMA				2	2	10A	24A	4A	40S	DE	4A	24A	10A		48	4	01	0385	R1	60	R	P	
20.59		20.59	LEAVE CITY			ELMA				2	2	$$C	30A	$$C	40O	$$	$$C	30A	$$C		60	4	01	$$$$	R1	60	R	$	
			BEG BRIDGE	I		BN RR	ST																						
						BRDG NUM 012/059S																							
			RR XING		B	NUM 96521G STRUCTURE																							
			BEG BRIDGE	D		BN RR	ST																						
						BRDG NUM 012/059N																							
20.61		20.61	END BRIDGE	I		BN RR				2	2	10A	24A	4A	40S	DE	4A	24A	10A		48	4	01	0385	R1	60	R	P	
			END BRIDGE	D		BN RR																							
			ENTER CITY			ELMA																							
20.65		20.65	ON RAMP		L	SR 12	ST		Y																				
20.79		20.79	OFF RAMP		R	SR 12	ST		Y																				
20.85		20.85	MISC FEATR		L	GORE (S102065)																							
			MISC FEATR		R	GORE (P102079)																							
20.96		20.96	BEG BRIDGE	I		SR 12	ST			2	2	$$C	30P	$$C	40S	DE	$$C	30P	$$C		60	4	01	0385	R1	60	R	P	
						BRDG NUM 012/060S																							
			BEG BRIDGE	D		SR 12	ST																						
						BRDG NUM 012/060N																							
20.99		20.99	END BRIDGE	D		SR 12				$	$	$	$$$	$	$$$$	$$	$	$$$	$		$$$	$	$$	$$$$	$$	$$	$	$	
			END BRIDGE	I		SR 12																							
			LEAVE CITY			ELMA																							
			END CTLSEC			CONTROL SECTION 1405																							
			BEG PH GP			BEGIN PHYSICAL GAP																							
21.30		21.00	ENTER CITY			ELMA				1	1						7A	24A	10A		24	4	01	0385	R1	35	L	P	
			EQUATION			021.00 =021.30																							
			BEG CTLSEC			CONTROL SECTION 1405																							
			UXING		B	SR 12 WB	ST																						
						BRDG NUM 012/060N																							
			END PH GP			END PHYSICAL GAP																							
21.31		21.01	UXING		B	SR 12 EB	ST																						
						BRDG NUM 012/060S																							
21.34		21.04	ON RAMP		R	SR 12	ST		Y																				
			OFF RAMP		L	SR 8	ST		Y																				
21.37		21.07	BEG BRIDGE	B		CLOQUALLAM CREEK	ST			1	1						$$C	24A	$$C		24	4	01	0385	R1	35	L	P	
						BRDG NUM 012/061																							
21.42		21.12	END BRIDGE	B		CLOQUALLAM CREEK				1	1						5A	24A	5A		24	4	01	0385	R1	35	L	P	
21.60		21.30								1	1						5A	24A	5A		24	4	01	0385	R1	55	L	P	
21.70		21.40	LEAVE CITY			ELMA				1	1						5A	24A	5A		24	4	01	$$$$	R1	55	L	$	
21.72		21.42	INTRSECTN		L	BUSWELL RD	CO		N																				
21.74		21.44								1	1						5A	24A	10A		24	4	01		R1	55	L		
21.79		21.49	INTRSECTN		R	TWIDWELL RD	CO		N																				
21.96		21.66								1	1						4A	24A	6A		24	4	01		R1	55	L		
21.97		21.67	INTRSECTN		R	J A DURRELL DR	PV		Y																				

SR 012 MAINLINE U.S. ROUTE - USSH COUNTY GRAYS HARBOR DOT DISTRICT 3

SRMP	B ARM	FEATURE	D	LR	DESCRIPTION	BRIDGE/UXING/XROAD OW	TC	L	NBR LNS D	I	DECREAS/DIV LFT SHD W/S	RDY W/S	RHT SHD W/S	MEDIAN WD/S	BR	INCRES/UNDI LFT SHD W/S	RDY W/S	RHT SHD W/S	SPC USE LNS WID	TOT RDY WID	MTCE A	SE	CITY NBR	ST FC	LEGAL SPEED D	IB	T R	P K	S T
22.00	21.70	MP MARKER		R	22				1	1						4A	24A	6A		24	4	01		R1	55	L			
22.35	22.05	INTRSECTN		L	MURRAY PL	CO		Y	1	1						6A	24A	4A		24	4	01		R1	55	L			
		INTRSECTN		R	BLOCKHOUSE RD N	CO		Y																					
22.78	22.48								1	1						6A	24A	6A		24	4	01		R1	55	L			
22.95	22.65								1	1						8A	24A	8A		24	4	01		R1	55	L			
23.00	22.70	MP MARKER		R	23																								
23.05	22.75	ENT/EXIT		L	BUSINESS	PV		Y																					
23.15	22.85								1	1						6A	24A	5A		24	4	01		R1	55	L			
23.47	23.17	INTRSECTN		R	BLOCKHOUSE RD N	CO		N																					
23.80	23.50								1	1						6A	24A	6A		24	4	01		R1	55	L			
24.01	23.71	MP MARKER		R	24																								
24.11	23.81	INTRSECTN		L	BLOCKHOUSE RD S	CO		N																					
24.50	24.20	INTRSECTN		R	DUNLAP RD	CO		N																					
24.54	24.24								1	1						4A	24A	6A		24	4	01		R1	55	L			
24.58	24.28	INTRSECTN		L	BLOCKHOUSE RD S	CO		N																					
25.00	24.70	MP MARKER		R	25																								
25.43	25.13								1	1						4A	24A	6A		24	4	01		R1	50	L			
25.48	25.18	MISC FEATR		R	SGN ENT MALONE																								
25.49	25.19								1	1						4A	24A	4A		24	4	01		R1	50	L			
25.53	25.23	INTRSECTN		L	MOX CHEHALIS RD	CO		Y																					
25.60	25.30	INTRSECTN		L	GORE AVE	CO		N																					
25.67	25.37	INTRSECTN		L	VANCE AVE	CO		Y																					
25.75	25.45	INTRSECTN		L	MCKAY ST	CO		N																					
25.80	25.50	BEG BRIDGE B			MOX CHEHALIS CREEK BRDG NUM 012/064	ST			1	1						$$C	24A	$$C		24	4	01		R1	50	L			
25.83	25.53	END BRIDGE B			MOX CHEHALIS CREEK				1	1						4A	24A	6A		24	4	01		R1	50	L			
25.84	25.54	MISC FEATR		L	SGN ENT MALONE																								
26.00	25.70	MP MARKER		R	26				1	1						4A	24A	6A		24	4	01		R1	55	L			
26.30	26.00								1	1						5A	22A	7A		22	4	01		R1	55	L			
27.00	26.70	MP MARKER		R	27																								
27.14	26.84								1	1						4A	22A	8A		22	4	01		R1	55	L			
27.17	26.87	MISC FEATR		R	SGN ENT PORTER																								
27.22	26.92	WYE CONN		R	PORTER CRK RD W	CO		Y	1	1						6A	22A	7A		22	4	01		R1	55	L			
27.24	26.94	INTRSECTN		L	PORTER CRK RD	CO		Y																					

INTERSECTION DETAIL

SRMP	B ARM	L NEAR LGT	WD	R NEAR LGT	WD	L FAR LGT	WD	R FAR LGT	WD	LEFT LGT	WD	L-CNTR LGT	WD	R-CNTR LGT	WD	RIGHT LGT	WD
		TURN LANES								ACCELERATION LANES							
22.35	22.05	.03	12			.03	12										
23.05	22.75	.03	12														
25.53	25.23	.03	12														
27.22	26.92			.02	11												

SR 012 MAINLINE U.S. ROUTE - USSH COUNTY GRAYS HARBOR DOT DISTRICT 3

SRMP	B ARM	FEATURE	D	LR	DESCRIPTION	BRIDGE/UXING/XROAD OW	TC	L	NBR LNS D	I	DECREAS/DIV LFT SHD W/S	RDY W/S	RHT SHD W/S	MEDIAN WD/S	BR	INCRES/UNDI LFT SHD W/S	RDY W/S	RHT SHD W/S	SPC USE LNS WID	TOT RDY WID	MTCE A	SE	CITY NBR	ST FC	LEGAL SPEED D	IB	T R	P K	S T
27.24	26.94	INTRSECTN		R	PORTER CRK RD W	CO		Y	1	1						6A	22A	7A		22	4	01		R1	55	L			
27.30	27.00								1	1						5A	22A	7A		22	4	01		R1	55	L			
27.31	27.01	INTRSECTN		L	SHAMLEY ST	CO		N																					
27.35	27.05	BEG BRIDGE	B		PORTER CREEK	ST			1	1						$$C	24A	$$C		24	4	01		R1	55	L			
					BRDG NUM 012/066																								
27.37	27.07	END BRIDGE	B		PORTER CREEK				1	1						5A	22A	7A		22	4	01		R1	55	L			
27.42	27.12	MISC FEATR		L	SGN ENT PORTER																								
27.46	27.16	INTRSECTN		L	BUTLER MILL RD	CO		N																					
28.00	27.70	MP MARKER		R	28																								
28.04	27.74								1	1						7A	22A	7A		22	4	01		R1	55	L			
29.00	28.70	MP MARKER		R	29																								
29.30	29.00								1	1						7A	23A	7A		23	4	01		R1	55	L			
29.93	29.63	BEG BRIDGE	B		GIBSON CREEK	ST			1	1						$$C	24A	$$C		24	4	01		R1	55	L			
					BRDG NUM 012/068																								
29.97	29.67	END BRIDGE	B		GIBSON CREEK				1	1						4A	24A	4A		24	4	01		R1	55	L			
30.00	29.70	MP MARKER		R	30																								
30.14	29.84	INTRSECTN		R	ELMA GATE RD W	CO		N																					
		INTRSECTN		L	GIBSON CRK RD	CO		N																					
31.00	30.70	MP MARKER		R	31																								
31.60	31.30								1	1						4A	24B	4A		24	4	01		R1	55	L			
31.73	31.43	INTRSECTN		L	CEDAR CREEK RD	CO		N																					
31.80	31.50	BEG BRIDGE	B		CEDAR CREEK	ST			1	1						$$C	24B	$$C		24	4	01		R1	55	L			
					BRDG NUM 012/070																								
31.82	31.52	END BRIDGE	B		CEDAR CREEK				1	1						4A	24A	4A		24	4	01		R1	55	L			
32.00	31.70	MP MARKER		R	32																								
32.01	31.71	INTRSECTN		R	SHELTON RD	CO		N																					
		INTRSECTN		L	DOWNEY LN	PV		N																					
32.65	32.35	INTRSECTN		L	RD TO CAPITOL FOREST	CO		N																					
33.00	32.70	MP MARKER		L	33																								
33.35	33.05								1	1						4A	24A	4A		24	4	01		R1	50	L			
33.41	33.11	INTRSECTN		L	ROY LONBORG RD	CO		N																					
33.57	33.27								1	1						4A	24B	4A		24	4	01		R1	50	L			
33.62	33.32	INTRSECTN		L	ROSS RD	CO		N																					
33.82	33.52	INTRSECTN		L	ALFREDSON RD	CO		N																					
34.00	33.70	MP MARKER		R	34																								
34.25	33.95	RR XING	B		NUM 92589G STRUCTURE				1	1						$$C	24B	$$C		24	4	01		R1	50	L			
		BEG BRIDGE	B		BN RR	ST																							

INTERSECTION DETAIL

SRMP	B ARM	TURN LANES L NEAR LGT	WD	R NEAR LGT	WD	L FAR LGT	WD	R FAR LGT	WD	ACCELERATION LANES LEFT LGT	WD	L-CNTR LGT	WD	R-CNTR LGT	WD	RIGHT LGT	WD
27.24	26.94	.03	11			.04	11									.04	12

SR 012 MAINLINE U.S. ROUTE - USSH COUNTY GRAYS HARBOR DOT DISTRICT 3

SRMP	B ARM	FEATURE	D	LR	DESCRIPTION	BRIDGE/UXING/XROAD OW	TC	L	NBR LNS D	I	DECREAS/DIV LFT SHD W/S	RDY W/S	RHT SHD W/S	MEDIAN WD/S	BR	INCRES/UNDI LFT SHD W/S	RDY W/S	RHT SHD W/S	SPC USE LNS WID	TOT RDY WID	MTCE A	SE	CITY NBR	ST FC	LEGAL SPEED D	IB	T R	P K	S T
34.25	33.95				BRDG NUM 012/073				1	1						C	24B	C		24	4	01		R1	50	L			
34.28	33.98	END BRIDGE B			BN RR				1	1						4A	24B	4A		24	4	01		R1	50	L			
34.50	34.20								1	1						4A	24A	4A		24	4	01		R1	50	L			
34.53	34.23	INTRSECTN		R	ELMA GATE RD W	CO		N																					
34.62	34.32	INTRSECTN		L	CEDAR ST	CO		N																					
34.73	34.43	MISC FEATR		R	SGN ENT OAKVILLE																								
34.75	34.45								1	1						4A	24A	4A		24	4	01		R1	30	L			
34.90	34.60	INTRSECTN		R	SCHOOL ST	CO		N																					
34.92	34.62	ENTER CITY			OAKVILLE				1	1						4A	24A	4A		24	4	01	0900	R1	30	L	P		
34.97	34.67	BEG ST	I		W PINE ST				1	1						4A	24A	4A		24	4	01	0900	R1	30	L	P	*	
		INTRSECTN		R	PINE ST	CT		Y																					
34.98	34.68	INTRSECTN		B	PARK ST	CT		Y	1	1						$$C	40A	12A		40	4	01	0900	R1	30	L	B	*	
34.99	34.69	MP MARKER		R	35																								
35.03	34.73								1	1						C	52A	$$C		52	4	01	0900	R1	30	L	B	*	
35.07	34.77	INTRSECTN		B	N SECOND ST	CT		Y																					
35.14	34.84	INTRSECTN		B	N FIRST ST	CT		Y	1	1						C	55A	C		55	4	01	0900	R1	30	L	B	*	
35.19	34.89	INTRSECTN		B	N NEWTON ST	CT		Y	1	1						C	49A	C		49	4	01	0900	R1	30	L	B	*	
35.24	34.94	INTRSECTN		B	N STATE ST	CT		Y																					
35.30	35.00	END ST	I		W PINE ST				1	1						10A	25A	13A		25	4	01	0900	R1	30	L	B	*	
		BEG ST	I		E PINE ST																								
		INTRSECTN		B	S CENTER ST	CT		Y																					
35.36	35.06	INTRSECTN		R	S ALLEN ST	CT		Y	1	1						10A	24A	4A		24	4	01	0900	R1	30	L	P	*	
35.43	35.13	END ST	I		E PINE ST				1	1						4A	24A	4A		24	4	01	0900	R1	30	L	P	$	
		INTRSECTN		L	MURRAY ST	CT		Y																					
35.50	35.20	LEAVE CITY			OAKVILLE				1	1						4A	24A	4A		24	4	01	$$$$	R1	30	L	$		
35.54	35.24								1	1						4A	24A	4A		24	4	01		R1	55	L			
35.57	35.27	MISC FEATR		L	SGN ENT OAKVILLE				1	1						4A	24B	4A		24	4	01		R1	55	L			
35.79	35.49	INTRSECTN		L	MERRY RD	CO		N																					
36.00	35.70	MP MARKER		R	36																								
36.35	36.05	INTRSECTN		R	BLOCKHOUSE RD	CO		N																					
36.36	36.06	INTRSECTN		L	BLOCKHOUSE RD	CO		N																					
36.72	36.42								1	1						4A	24A	4A		24	4	01		R1	55	L			
37.00	36.70	MP MARKER		R	37																								
37.44	37.14	INTRSECTN		R	ELMA GATE RD E	CO		Y																					
37.58	37.28	INTRSECTN		L	ELMA GATE RD E	CO		N																					
37.59	37.29	BEG BRIDGE B			BLACK RIVER	ST			1	1						$$C	24A	$$C		24	4	01		R1	55	L			
					BRDG NUM 012/076																								

INTERSECTION DETAIL

SRMP	B ARM	TURN LANES L NEAR LGT WD	R NEAR LGT WD	L FAR LGT WD	R FAR LGT WD	ACCELERATION LANES LEFT-- LGT WD	L-CNTR LGT WD	R-CNTR LGT WD	RIGHT- LGT WD
37.44	37.14			.03 12					

SR 012 MAINLINE U.S. ROUTE - USSH COUNTY GRAYS HARBOR DOT DISTRICT 3

SRMP	B	ARM	FEATURE	D	LR	DESCRIPTION	BRIDGE/UXING/XROAD OW	TC	L	NBR LNS D	I	DECREAS/DIV LFT SHD W/S	RDY W/S	RHT SHD W/S	MEDIAN WD/S	BR	INCRES/UNDI LFT SHD W/S	RDY W/S	RHT SHD W/S	SPC USE LNS WID	TOT RDY WID	MTCE A	SE	CITY NBR	ST FC	LEGAL SPEED D	IB	T R	P K	S T
37.62		37.32	END BRIDGE	B		BLACK RIVER				1	1						4A	24A	4A		24	4	01		R1	55	L		
37.66		37.36	ENT/EXIT		R	PUBLIC FISHING	CO		N																				
37.82		37.52	INTRSECTN		R	PEARSON RD	CO		N																				
38.00		37.70	MP MARKER		R	38																							
38.25		37.95	INTRSECTN		L	SICKMAN FORD RD	CO		N																				
38.72		38.42	BEG BRIDGE	B		SLOUGH	ST			1	1						$$W	37A	$$W		37	4	01		R1	55	L		
						BRDG NUM 012/078																							
38.74		38.44	END BRIDGE	B		SLOUGH				1	1						4A	24A	4A		24	4	01		R1	55	L		
38.84		38.54	END CTLSEC			CONTROL SECTION 1405																							
			LEAVE CO			GRAYS HARBOR																							

SR 012 MAINLINE U.S. ROUTE - USSH COUNTY THURSTON DOT DISTRICT 3

SRMP	B	ARM	FEATURE	D	LR	DESCRIPTION	BRIDGE/UXING/XROAD OW	TC	L	NBR LNS D	I	DECREAS/DIV LFT SHD W/S	RDY W/S	RHT SHD W/S	MEDIAN WD/S	BR	INCRES/UNDI LFT SHD W/S	RDY W/S	RHT SHD W/S	SPC USE LNS WID	TOT RDY WID	MTCE A	SE	CITY NBR	ST FC	LEGAL SPEED D	IB	T R	P K	S T
38.84		38.54	ENTER CO			THURSTON				1	1						4A	24A	4A		24	4	01		R1	55		L		
			BEG CTLSEC			CONTROL SECTION 3403																								
			INTRSECTN	B		ANDERSON RD SW	CO		Y																					
39.01		38.71	MP MARKER	R		39																								
39.19		38.89	BEG BRIDGE	B		OVERFLOW CHANNEL	ST			1	1						$$W	38A	$$W		38	4	01		R1	55		L		
						BRDG NUM 012/102																								
39.22		38.92	END BRIDGE	B		OVERFLOW CHANNEL				1	1						4A	24A	4A		24	4	01		R1	55		L		
39.85		39.55	INTRSECTN	B		MOON RD	CO		Y																					
39.86		39.56	BEG BRIDGE	B		SLOUGH	ST			1	1						$$W	36A	$$W		36	4	01		R1	55		L		
						BRDG NUM 012/104C																								
39.87		39.57	END BRIDGE	B		SLOUGH				1	1						4A	24A	4A		24	4	01		R1	55		L		
40.00		39.70	MP MARKER	R		40																								
40.30		40.00	BEG BRIDGE	B		SLOUGH	ST			1	1						$$W	36A	$$W		36	4	01		R1	55		L		
						BRDG NUM 012/106																								
40.31		40.01	END BRIDGE	B		SLOUGH				1	1						4A	24A	4A		24	4	01		R1	55		L		
40.60		40.30	MISC FEATR	I		SPEED SITE #4																								
40.86		40.56	INTRSECTN	B		FORSTROM RD	CO		N																					
41.00		40.70	MP MARKER	R		41																								
41.40		41.10	BEG BRIDGE	B		SLOUGH	ST			1	1						$$W	36A	$$W		36	4	01		R1	55		L		
						BRDG NUM 012/108																								
41.41		41.11	END BRIDGE	B		SLOUGH				1	1						4A	24A	4A		24	4	01		R1	55		L		
41.63		41.33								1	1						4A	24A	4A		24	4	01		R1	30		L		
41.73		41.43	BEG SU LN	C		TWO WAY TURN 12A				1	1						4A	24A	4A	12	36	4	01		R1	30		L		
41.74		41.44	ENT/EXIT	R		BAILEY'S IGA	PV		N																					
41.82		41.52	END SU LN	C		TWO WAY TURN 12A				1	1						4A	36A	4A	$$$	36	4	01		R1	30		L		
41.88		41.58	INTRSECTN	L		ALBANY ST (OLD SR 121)	CO	SG	Y	1	1						$$C	70A	$$C		70	4	01		R1	30		L		
			INTRSECTN	R		ALBANY ST	CO	SG	Y																					
41.93		41.63	BEG SU LN	C		TWO WAY TURN 12A				1	1						C	58A	C	12	70	4	01		R1	30		L		
41.95		41.65	INTRSECTN	B		BEND RD	CO		Y	1	1						10A	24A	10A	12	36	4	01		R1	30		L		
41.96		41.66	END SU LN	C		TWO WAY TURN 12A				1	1						10A	24A	10A	$$$	24	4	01		R1	30		L		
42.01		41.71	INTRSECTN	L		CORVALLIS ST SW	CO		Y	1	1						4A	24A	12A		24	4	01		R1	30		L		
42.02		41.72	MP MARKER	R		42																								
42.07		41.77	INTRSECTN	B		DALLAS ST	CO		Y																					
42.19		41.89	INTRSECTN	R		FOSTER ST	CO		Y	1	1						4A	24A	10A		24	4	01		R1	30		L		
42.25		41.95	INTRSECTN	B		GRESHAM ST SW	CO		Y																					

INTERSECTION DETAIL

SRMP	B	ARM	TURN LANES L NEAR LGT	WD	R NEAR LGT	WD	L FAR LGT	WD	R FAR LGT	WD	ACCELERATION LANES LEFT LGT	WD	L-CNTR LGT	WD	R-CNTR LGT	WD	RIGHT LGT	WD
38.84		38.54	.02	12	.08	12	.03	12										
39.85		39.55	.03	12			.03	12										
41.88		41.58	.03	12			.03	12										

SR 012 MAINLINE U.S. ROUTE - USSH COUNTY THURSTON DOT DISTRICT 3

SRMP	B	ARM	FEATURE	DIRECTION TO INVENTORY / LEFT/RIGHT INDICATOR	DESCRIPTION	BRIDGE/UXING/XROAD OW	TC	L	NBR LNS D	I	DECREAS/DIV LFT SHD W/S	RDY W/S	RHT SHD W/S	MEDIAN WD/S	BR	INCRES/UNDI LFT SHD W/S	RDY W/S	RHT SHD W/S	SPC USE LNS WID	TOT RDY WID	MTCE A	SE	CITY NBR	ST FC	LEGAL SPEED D	IB	T R	P K	S T
42.26		41.96							1	1						4A	24A	10A		24	4	01		R1	30	L			
42.33		42.03							1	1						4A	24A	10A		24	4	01		R1	55	L			
42.34		42.04							1	1						4A	24A	4A		24	4	01		R1	55	L			
42.40		42.10	INTRSECTN	R	PAULSON ST SW	CO		N																					
42.53		42.23	INTRSECTN	R	LARRY'S LN	PV		Y	1	1						9A	24A	9A		24	4	01		R1	55	L			
42.70		42.40	INTRSECTN	R	NICODY LN	PV		N																					
42.85		42.55	INTRSECTN	L	183RD AVE SW	CO		Y																					
42.89		42.59	INTRSECTN	R	ROSEBURG ST SW	CO		N																					
42.98		42.68							1	1						5A	24A	5A		24	4	01		R1	55	L			
43.00		42.70	MP MARKER	R	43																								
43.20		42.90	INTRSECTN	R	HILT ST	CO		N																					
43.37		43.07	BEG BRIDGE	B	SCATTER CREEK	ST			1	1						$$C	24A	$$C		24	4	01		R1	55	L			
					BRDG NUM 012/111																								
43.38		43.08	END BRIDGE	B	SCATTER CREEK				1	1						5A	24A	5A		24	4	01		R1	55	L			
43.49		43.19	INTRSECTN	R	DENMARK ST SW	CO		Y																					
43.96		43.66	INTRSECTN	R	HUNTINGTON ST	CO		N																					
44.00		43.70	MP MARKER	R	44																								
44.27		43.97							1	1						8A	24A	8A		24	4	01		R1	55	L			
44.42		44.12	INTRSECTN	R	PVT RD	PV		Y																					
			INTRSECTN	L	JOSELYN ST SW	CO		Y																					
44.66		44.36	INTRSECTN	R	OLD HWY 9 SW	CO		Y																					
44.92		44.62	RR XING	B	NUM 92568N STRUCTURE				1	1						$$C	28A	$$C		28	4	01		R1	55	L			
			BEG BRIDGE	B	BN RR	ST																							
					BRDG NUM 012/114																								
44.97		44.67	END BRIDGE	B	BN RR				1	1						8A	24A	8A		24	4	01		R1	55	L			
44.98		44.68	MP MARKER	R	45																								
45.20		44.90	INTRSECTN	B	PECAN ST SW	CO		N																					
45.98		45.68	MP MARKER	R	46																								
46.12		45.82							1	1						8A	24A	8A		24	4	01		R1	40	L			
46.37		46.07	INTRSECTN	L	ELDERBERRY ST	CO	SG	Y	1	1						12A	36A	8A		36	4	01		R1	40	L			
			INTRSECTN	R	OLD HWY 99	CO	SG	Y																					
46.52		46.22	RR XING	B	NUM 396762Y STRUCTURE				1	1						$$C	45A	$$C		45	4	01		R1	40	L			
			BEG BRIDGE	B	CW RR	ST																							

INTERSECTION DETAIL

SRMP	B	ARM	TURN LANES L NEAR LGT	WD	R NEAR LGT	WD	L FAR LGT	WD	R FAR LGT	WD	ACCELERATION LANES LEFT LGT	WD	L-CNTR LGT	WD	R-CNTR LGT	WD	RIGHT LGT	WD
42.53		42.23			.03	12	.03	12					.03	12				
42.85		42.55	.05	12					.07	12								
44.42		44.12	.03	11			.03	12	.09	12	.07	12						
44.66		44.36			.06	12	.03	12					.04	12				
46.37		46.07	.03	12			.04	12	.04	12								

SR 012 MAINLINE U.S. ROUTE - USSH COUNTY THURSTON DOT DISTRICT 3

SRMP	B	ARM	FEATURE	D	LR	DIRECTION TO INVENTORY / LEFT/RIGHT INDICATOR / DESCRIPTION	BRIDGE-UXING-XROAD-OW	TC	L	NBR LNS D	I	DECREAS/DIV LFT SHD W/S	RDY W/S	RHT SHD W/S	MEDIAN-WD/S	BR	INCRES/UNDI LFT SHD W/S	RDY W/S	RHT SHD W/S	SPC USE LNS WID	TOT RDY WID	MTCE A	SE	CITY NBR	ST FC	LEGAL SPEED D	IB	T R	P K	S T
46.52		46.22				BRDG NUM 012/117				1	1						C	45A	C		45	4	01		R1		40	L		
46.54		46.24	END BRIDGE	B		CW RR				1	1						10A	28A	10A		28	4	01		R1		40	L		
46.56		46.26	OFF RAMP		R	SR 5	ST		Y																					
			ON RAMP		L	SR 5	ST		Y																					
			OFF RAMP		L	SR 5	ST		Y																					
46.57		46.27	BEG BRIDGE	B		SR 5	ST			1	1						$$C	45A	$$C		45	4	01		R1		40	L		
						BRDG NUM 012/118																								
46.62		46.32	END BRIDGE	B		SR 5				$	$						$	$$$	$		$$$	$	$$		$$		$$	$		
			BEG COINCI			SR 005 MP088.33																								
			END CTLSEC			CONTROL SECTION 3403																								
49.44		49.14	END SECTN																											

INTERSECTION DETAIL

SRMP	B	ARM	TURN LANES L NEAR LGT WD	R NEAR LGT WD	L FAR LGT WD	R FAR LGT WD	ACCELERATION LANES LEFT-- LGT WD	L-CNTR LGT WD	R-CNTR LGT WD	RIGHT- LGT WD
46.56		46.26		.05 12		.06 11				

SR 012 COUPLET ABERDN U.S. ROUTE - USSH COUNTY GRAYS HARBOR DOT DISTRICT 3

SRMP	B	ARM	FEATURE	D	LR	DESCRIPTION	BRIDGE/UXING/XROAD OW	TC	L	NBR LNS D	I	DECREAS/DIV LFT SHD W/S	RDY W/S	RHT SHD W/S	MEDIAN WD/S	BR	INCRES/UNDI LFT SHD W/S	RDY W/S	RHT SHD W/S	SPC USE LNS WID	TOT RDY WID	MTCE A	SE	CITY NBR	ST FC	LEGAL SPEED D	IB	T R	P K	S T
0.33		0.00	BEG ROUTE			ABERDN				2								C	32A	C	32	4	02	0005	U1	30	L	R	*
						S NEWELL ST TO S G ST																							
			ENTER CITY			ABERDEEN																							
			BEG CTLSEC			CONTROL SECTION 1405																							
			BEG ST	I		WISHKAH																							
			INTRSECTN		B	S NEWELL ST-SR 12	CT		Y																				
0.35		0.02	WYE CONN		L	SR 12 WB-HORNSBY WAY	ST		Y	2								C	48A	C	48	4	02	0005	U1	30	L	B	*
0.40		0.07	INTRSECTN		B	S HARBOR ST	CT		Y																				
0.47		0.14	INTRSECTN		B	S KANSAS ST	CT		Y	2								C	28A	C	28	4	02	0005	U1	30	L	P	*
0.50		0.17	BEG BRIDGE	I		WISHKAH RIVER	ST			2								C	27O	C	27	4	02	0005	U1	30	L	P	*
						BRDG NUM 012/012N																							
0.55		0.22	END BRIDGE	I		WISHKAH RIVER				2								C	48A	C	48	4	02	0005	U1	30	L	R	*
0.56		0.23	INTRSECTN		R	FULLER WAY	CT		Y																				
0.57		0.24								3								C	48A	C	48	4	02	0005	U1	30	L	R	*
0.61		0.28	INTRSECTN		B	S F ST	CT	SG	Y	3								C	48A	C	48	4	02	0005	U1	30	L	B	*
0.68		0.35	END ST	I		WISHKAH																							
			INTRSECTN		R	S G ST	CT	SG	Y																				
			INTRSECTN		L	SR 101	ST	SG	Y																				
			END CTLSEC			CONTROL SECTION 1405																							
			END SECTN			ABERDN																							

SR 016 MAINLINE STATE ROUTE - SRSH COUNTY PIERCE DOT DISTRICT 3

SRMP	B ARM	FEATURE	D	LR	DESCRIPTION	BRIDGE/UXING/XROAD OW	TC	L	NBR LNS D	I	DECREAS/DIV LFT SHD W/S	RDY W/S	RHT SHD W/S	MEDIAN WD/S	BR	INCRES/UNDI LFT SHD W/S	RDY W/S	RHT SHD W/S	SPC USE LNS WID	TOT RDY WID	MTCE A	SE	CITY NBR	ST FC	LEGAL SPEED D	IB	T R	P K	S T
0.00	0.00	BEG ROUTE			MAIN ROUTE				3	1	10A	36A	6A	500S	DE	C	36A	C		72	1	02	1280	U1	40	R	P	
					SR 5/TACOMA TO SR 3																								
		ENTER CITY			TACOMA																								
		BEG CTLSEC			CONTROL SECTION 2704																								
		UXING	I		SR 5 CENTERLINE	ST																							
					BRDG NUM 005/434																								
		OFF RAMP		LC	SR 5 NB	ST		Y																					
		OFF RAMP		L	SR 5 SB	ST		Y																					
0.04	0.04	UXING	I		SBCD RAMP	ST			3	1	10A	36A	6A	450S	DE	C	36A	C		72	1	02	1280	U1	40	R	P	
					BRDG NUM 005/434SCD																								
0.05	0.05	UXING	D		SBCD RAMP	ST																							
					BRDG NUM 005/433SCD																								
0.06	0.06	UXING	I		S-N RAMP	ST																							
					BRDG NUM 005/433S-N																								
0.07	0.07								3	1	10A	36A	6A	100S	DE	3A	16A	16A		52	1	02	1280	U1	40	R	P	
0.11	0.11	RR XING	D		NUM 85379A STRUCTURE				3	1	$$C	51P	$$$	50O	$$	3A	16A	6A		67	1	02	1280	U1	40	R	P	
		BEG BRIDGE	D		NALLEY VALLEY VIADUCT	ST																							
					BRDG NUM 016/005W																								
0.12	0.12	BEG BRIDGE	I		NALLEY VALLEY VIADUCT	ST																							
					BRDG NUM 005/433N-N																								
0.13	0.13	RR XING	I		NUM 85379A STRUCTURE				3	1		C	51P	C	10O		$$C	28P	$$C	79	1	02	1280	U1	40	R	P	
0.14	0.14	END BRIDGE	I		NALLEY VALLEY VIADUCT																								
		BEG BRIDGE	I		NALLEY VALLEY VIADUCT	ST																							
					BRDG NUM 016/005E																								
		MISC FEATR		RC	GORE (SR 5 R113247)																								
0.16	0.16	ON RAMP		RC	SR 5 SB	ST		Y	3	2		C	51P	C	10O		C	51P	C	102	1	02	1280	U1	40	R	P	
0.30	0.30	ON RAMP		L	SPRAGUE AVE	ST		Y	2	2		C	46P	C	10O		C	46P	C	92	1	02	1280	U1	40	R	P	
		OFF RAMP		R	SPRAGUE AVE	ST		Y																					
0.32	0.32	MISC FEATR		L	GORE (S100030)																								
		MISC FEATR		R	GORE (P100030)																								
0.37	0.37	END BRIDGE	I		NALLEY VALLEY VIADUCT																								
0.38	0.38	UXING	B		S-N RAMP	ST																							
					BRDG NUM 016/006S-N																								
0.39	0.39	END BRIDGE	D		NALLEY VALLEY VIADUCT				2	2	6A	24P	6A	22S	DE	6A	24P	6A		48	1	02	1280	U1	40	R	P	
0.45	0.45	BEG BRIDGE	I		S-S RAMP	ST			2	2	$$C	38P	$$C	36O	$$	$$C	38P	$$C		76	1	02	1280	U1	40	R	P	
					BRDG NUM 016/010E																								
		BEG BRIDGE	D		S-S RAMP	ST																							
					BRDG NUM 016/010W																								
0.48	0.48	END BRIDGE	I		S-S RAMP				2	2	10A	24P	3A	42S	DE	3A	24P	10A		48	1	02	1280	U1	40	R	P	
		END BRIDGE	D		S-S RAMP																								
0.53	0.53								2	2	10A	24P	3A	42S	DE	3A	24P	10A		48	1	02	1280	U1	55	R	P	
0.56	0.56	MISC FEATR		R	GORE (Q100072)																								
0.57	0.57	MISC FEATR		L	GORE (R100066)																								

SR 016 MAINLINE STATE ROUTE - SRSH COUNTY PIERCE DOT DISTRICT 3

SRMP	B ARM	FEATURE	D	LR	DESCRIPTION	BRIDGE/UXING/XROAD OW	TC	L	NBR LNS D	I	WIDTH AND SURFACE INFORMATION: DECREAS/DIV LFT SHD W/S	RDY W/S	RHT SHD W/S	MEDIAN WD/S	BR	INCRES/UNDI LFT SHD W/S	RDY W/S	RHT SHD W/S	SPC USE LNS WID	TOT RDY WID	MTCE A	SE	CITY NBR	CLASSIFICATIONS: ST FC	LEGAL SPEED D	IB	T R	P K	S T
0.60	0.60								2	2	10A	24P	3A	42S	DE	3A	24P	10A		48	1	02	1280	U1	55		R	P	
0.66	0.66	OFF RAMP		L	SPRAGUE AVE	ST		Y																					
0.69	0.69	BEG SU LN		L	WEAVING/SPEED CHANGE 14A				2	2	10A	24P	3A	42S	DE	3A	24P	10A	14	62	1	02	1280	U1	55		R	P	
0.72	0.72	BEG SU LN		R	WEAVING/SPEED CHANGE 14A				2	2	10A	24P	3A	42S	DE	3A	24P	10A	28	76	1	02	1280	U1	55		R	P	
		ON RAMP		R	SPRAGUE AVE	ST		Y																					
0.81	0.81	BEG BRIDGE	I		CEDAR ST	ST			2	2	$$C	52P	$$C	36O	$$	$$W	52P	$$W	28	132	1	02	1280	U1	55		R	P	
					BRDG NUM 016/012E																								
		BEG BRIDGE	D		CEDAR ST	ST																							
					BRDG NUM 016/012W																								
0.85	0.85	END BRIDGE	I		CEDAR ST				2	2	10A	24P	6A	48S	DE	6A	24P	10A	28	76	1	02	1280	U1	55		R	P	
		END BRIDGE	D		CEDAR ST																								
		END SU LN		L	WEAVING/SPEED CHANGE 14A																								
0.88	0.88	ON RAMP		L	UNION AVE	ST		Y																					
0.93	0.93	END SU LN		R	WEAVING/SPEED CHANGE 14A				2	2	10A	24P	6A	48S	DE	6A	24P	10A	$$$	48	1	02	1280	U1	55		R	P	
		OFF RAMP		R	UNION AVE	ST		Y																					
1.01	1.01	MISC FEATR		L	GORE (S100088)																								
1.05	1.05	MISC FEATR		R	GORE (P100093)																								
1.10	1.10	TRAF RCDR	B		D11 0																								
1.14	1.14	BEG BRIDGE	I		UNION AVE	ST			2	2	$$W	49P	$$W	48O	$$	$$W	40P	$$W		89	1	02	1280	U1	55		R	P	
					BRDG NUM 016/015E																								
		BEG BRIDGE	D		UNION AVE	ST																							
					BRDG NUM 016/015W																								
1.19	1.19	END BRIDGE	I		UNION AVE				2	2	10A	24P	6A	48S	DE	6A	24P	10A		48	1	02	1280	U1	55		R	P	
		END BRIDGE	D		UNION AVE																								
1.30	1.30	MISC FEATR		L	GORE (R100141)																								
1.36	1.36	MISC FEATR		R	GORE (Q100146)																								
1.39	1.39								2	2	4A	24P	4A	48S	DE	6A	24P	10A		48	1	02	1280	U1	55		R	P	
1.41	1.41	BEG SU LN		L	WEAVING/SPEED CHANGE 11P				2	2	4A	24P	4A	48S	DE	6A	24P	10A	11	59	1	02	1280	U1	55		R	P	
		OFF RAMP		L	UNION AVE	ST		Y																					
1.46	1.46	BEG SU LN		R	WEAVING/SPEED CHANGE 14A				2	2	4A	24P	4A	48S	DE	6A	24P	10A	25	73	1	02	1280	U1	55		R	P	
		ON RAMP		R	UNION AVE	ST		Y																					
1.57	1.57	BEG BRIDGE	I		TYLER ST	ST			2	2	4A	24P	4A	36O	$$	$$W	52P	$$W	25	101	1	02	1280	U1	55		R	P	
					BRDG NUM 016/020E																								
		BEG BRIDGE	D		TYLER ST	ST																							
					BRDG NUM 016/020W																								
1.67	1.67	END BRIDGE	I		TYLER ST				2	2	8A	24P	$$$	48A	JE	$	24P	10A	25	73	1	02	1280	U1	55		R	P	
		END BRIDGE	D		TYLER ST																								
		END SU LN		R	WEAVING/SPEED CHANGE 14A																								
		OFF RAMP		R	CENTER ST	ST		Y																					
1.71	1.71	ON RAMP		L	CENTER ST	ST		Y																					
1.76	1.76								2	2	8A	24A	7A	48S	JE	8A	24A	10A	11	59	1	02	1280	U1	55		R	P	
1.77	1.77	END SU LN		L	WEAVING/SPEED CHANGE 11P				2	2	8A	24A	7A	48S	JE	8A	24A	10A	$$$	48	1	02	1280	U1	55		R	P	
		MISC FEATR		R	GORE (P500167)																								

SR 016 MAINLINE STATE ROUTE - SRSH COUNTY PIERCE DOT DISTRICT 3

SRMP	B	ARM	FEATURE	D	LR	DESCRIPTION	BRIDGE/UXING/XROAD OW	TC	L	NBR LNS D	I	DECREAS/DIV LFT SHD W/S	RDY W/S	RHT SHD W/S	MEDIAN WD/S	BR	INCRES/UNDI LFT SHD W/S	RDY W/S	RHT SHD W/S	SPC USE LNS WID	TOT RDY WID	MTCE A	SE	CITY NBR	ST FC	LEGAL SPEED D	IB	T R	P K	S T
1.77		1.77	MISC FEATR		L	GORE (S100171)				2	2	8A	24A	7A	48S	JE	8A	24A	10A		48	1	02	1280	U1		55	R	P
1.78		1.78	MISC FEATR		L	GORE (R100190)																								
1.84		1.84								2	2	8A	24A	$$$	20A	JE	$$$	24A	10A		48	1	02	1280	U1		55	R	P
1.90		1.90	OFF RAMP		L	CENTER ST	ST		Y	2	2	8A	24A		18A	JE		24A	30A		48	1	02	1280	U1		55	R	P
1.92		1.92	ON RAMP		L	ORCHARD ST	ST		Y																					
1.94		1.94	BEG SU LN		R	WEAVING/SPEED CHANGE 12A				2	2	8A	24A		18A	JE		24A	30A	12	60	1	02	1280	U1		55	R	P
1.97		1.97	MP MARKER		L	2																								
2.02		2.02								2	2	8A	24A		14A	JE		24A	10A	12	60	1	02	1280	U1		55	R	P
2.14		2.14	OFF RAMP		R	S 19TH ST	ST		Y																					
2.24		2.24								2	2	22A	24A		14A	JE		24A	10A	12	60	1	02	1280	U1		55	R	P
2.26		2.26	MISC FEATR		R	GORE (P100210)				2	2	22A	24A		14A	JE		24A	13A	12	60	1	02	1280	U1		55	R	P
2.30		2.30	MISC FEATR		L	GORE (S100192)																								
2.40		2.40	MISC FEATR		L	GORE (R100254)																								
2.51		2.51	UXING	B		S 19TH ST	ST																							
						BRDG NUM 016/022																								
2.54		2.54	OFF RAMP		L	ORCHARD ST	ST		Y																					
2.57		2.57	END SU LN		R	WEAVING/SPEED CHANGE 12A				2	2	22A	24A		14A	JE		24A	23A	$$$	48	1	02	1280	U1		55	R	P
			OFF RAMP		R	ORCHARD ST	ST		Y																					
2.65		2.65	MISC FEATR		L	GORE (R100286)																								
2.70		2.70	MISC FEATR		R	GORE (P100257)																								
2.80		2.80	MISC FEATR		R	GORE (Q100306)				2	2	22A	24A		14A	JE		24A	8A		48	1	02	1280	U1		55	R	P
2.84		2.84								2	2	10A	22A		6A	JE		24A	8A		46	1	02	1280	U1		55	R	P
2.86		2.86	OFF RAMP		L	S 19TH ST	ST		Y																					
2.98		2.98	MP MARKER		R	3																								
3.02		3.02	ON RAMP		L	PEARL ST	ST		Y																					
3.06		3.06	ON RAMP		R	N ORCHARD ST	ST		Y																					
3.09		3.09	BEG BRIDGE	B		S 12TH ST	ST			2	2	$$W	37P		6P	JE		25P	$$W		62	1	02	1280	U1		55	R	P
						BRDG NUM 016/024																								
3.12		3.12	END BRIDGE	B		S 12TH ST				2	2	8A	22A		6A	JE		22A	8A		44	1	02	1280	U1		55	R	P
			OFF RAMP		R	6TH AVE	ST		Y																					
3.23		3.23	MISC FEATR		R	GORE (P100312)																								
3.25		3.25	MISC FEATR		L	GORE (S100302)																								
3.46		3.46	MISC FEATR		L	GORE (R100360)																								
3.48		3.48	BEG BRIDGE	B		6TH AVE	ST			2	2	$$C	52P		6P	JE		24P	$$W		76	1	02	1280	U1		55	R	P
						BRDG NUM 016/030																								
3.52		3.52	END BRIDGE	B		6TH AVE				2	2	8A	22A		6A	JE		22A	8A		44	1	02	1280	U1		55	R	P
3.60		3.60	OFF RAMP		L	PEARL ST	ST		Y																					
3.62		3.62								2	2	8W	22A		6A	JE		22A	8A		44	1	02	1280	U1		55	R	P
3.63		3.63	BEG BRIDGE	B		SR 163-PEARL ST	ST			2	2	$$W	24P		6P	JE		24P	$$W		48	1	02	1280	U1		55	R	P
						BRDG NUM 016/031																								
3.68		3.68	END BRIDGE	B		SR 163-PEARL ST				2	2	8A	22A		6A	JE		22A	8A		44	1	02	1280	U1		55	R	P
3.82		3.82								2	2	10A	24A	4A	48S	DE	4A	24A	10A		48	1	02	1280	U1		55	R	P
3.83		3.83	MISC FEATR		R	GORE (Q100413)																								

SR 016 MAINLINE STATE ROUTE - SRSH COUNTY PIERCE DOT DISTRICT 3

SRMP	B ARM	FEATURE	D	LR	DESCRIPTION	BRIDGE/UXING/XROAD OW	TC	L	NBR LNS D	I	DECREAS/DIV LFT SHD W/S	RDY W/S	RHT SHD W/S	MEDIAN WD/S	BR	INCRES/UNDI LFT SHD W/S	RDY W/S	RHT SHD W/S	SPC USE LNS WID	TOT RDY WID	MTCE A	SE	CITY NBR	ST FC	LEGAL SPEED D	IB	T R	P K	S T
3.84	3.84								2	2	10A	24A	4A	48S	DE	4A	24A	10A		48	1	02	1280	U1	55	R	P	
3.99	3.99	MP MARKER		R	4																								
4.13	4.13	ON RAMP		R	SR 163-PEARL ST	ST		Y																					
4.15	4.15	ON RAMP		L	JACKSON AVE	ST		Y																					
4.32	4.32								2	2	10A	24A	4A	36S	DE	4A	24A	10A		48	1	02	1280	U1	55	R	P	
4.33	4.33	OFF RAMP		R	JACKSON AVE	ST		Y																					
4.41	4.41	UXING	B		PED XING	ST																							
					BRDG NUM 016/040P																								
4.45	4.45	MISC FEATR		R	GORE (P100443)																								
4.48	4.48	MISC FEATR		L	GORE (S100415)																								
4.50	4.50	BEG SU LN		L	TRUCK CLIMBING SHOULD11A				2	2	$$$	24A	4A	36S	DE	4A	24A	10A	11	59	1	02	1280	U1	55	R	P	
4.62	4.62	MISC FEATR		R	GORE (Q500490)																								
4.67	4.67	UXING	B		JACKSON AVE	ST																							
					BRDG NUM 016/080																								
4.78	4.78	END SU LN		L	TRUCK CLIMBING SHOULD11A				2	2	10A	24A	4A	36S	DE	4A	24A	10A	$$$	48	1	02	1280	U1	55	R	P	
4.83	4.83								2	2	10A	24A	4A	36A	UP	4A	24A	10A		48	1	02	1280	U1	55	R	P	
4.84	4.84	MISC FEATR		L	GORE (R100501)																								
4.90	4.90	ON RAMP		R	JACKSON AVE	ST		Y																					
4.96	4.96	MP MARKER		B	5																								
5.01	5.01	OFF RAMP		L	JACKSON AVE	ST		Y																					
5.02	5.02								2	2	$$$	$$$	$$$	$$$$	$$	$$C	76A	$$C		76	1	02	1280	U1	55	R	P	
7.28	5.05	EQUATION			005.05 =007.28				2	2						C	58A	C		58	1	03	1280	U1	55	L	P	
		END CTLSEC			CONTROL SECTION 2704																								
		BEG CTLSEC			CONTROL SECTION 2705																								
		RR XING	B		NUM 85740P STRUCTURE																								
		BEG BRIDGE	B		TACOMA NARROWS	ST																							
					BRDG NUM 016/110																								
7.85	5.62	LEAVE CITY			TACOMA				2	2						C	58A	C		58	1	03	$$$$	U1	55	L	$	
8.41	6.18	END BRIDGE	B		TACOMA NARROWS				2	2						10A	52A	10A		52	1	03		U1	55	R		
		END CTLSEC			CONTROL SECTION 2705																								
		BEG CTLSEC			CONTROL SECTION 2706																								
8.43	6.20	TRAF RCDR	B		R044 0				2	2						10A	52A	10A		52	2	01		U1	55	R		
8.46	6.23	INTRSECTN		R	14TH AVE NW	CO		Y																					
8.51	6.28								2	2	10A	24A		4A	CU	$$$	24A	10A		48	2	01		U1	55	R		
8.72	6.49								2	2	10A	24A		16A	JE		24A	10A		48	2	01		U1	55	R		
8.77	6.54	INTRSECTN		R	24TH ST NW	CO		Y																					
		INTRSECTN		L	24TH ST NW	CO		Y																					

INTERSECTION DETAIL

SRMP	B ARM	TURN LANES L NEAR LGT	WD	R NEAR LGT	WD	L FAR LGT	WD	R FAR LGT	WD	ACCELERATION LANES LEFT LGT	WD	L-CNTR LGT	WD	R-CNTR LGT	WD	RIGHT LGT	WD
8.46	6.23			.02	12												
8.77	6.54			.03	12					.17	12						

SR 016 MAINLINE STATE ROUTE - SRSH COUNTY PIERCE DOT DISTRICT 3

SRMP	B	ARM	FEATURE	DIRECTION TO INVENTORY / LEFT/RIGHT INDICATOR	DESCRIPTION	BRIDGE/UXING/XROAD OW	TC	L	NBR LNS D	I	WIDTH AND SURFACE INFORMATION: DECREAS/DIV LFT SHD W/S	RDY W/S	RHT SHD W/S	MEDIAN WD/S	BR	INCRES/UNDI LFT SHD W/S	RDY W/S	RHT SHD W/S	SPC USE LNS WID	TOT RDY WID	MTCE A	SE	CITY NBR	CLASSIFICATIONS: ST FC	LEGAL SPEED D	IB	T R	P K	S T
8.78		6.55							2	2	10A	24A		16A	JE		24A	10A		48	2	01		U1	55	R		
8.79		6.56	WYE CONN	R	24TH ST NW	CO		Y																				
			WYE CONN	L	24TH ST NW	CO		Y																				
8.86		6.63							2	2	10A	24A		16A	GR		24A	10A		48	2	01		U1	55	R		
8.92		6.69	BEG SU LN	L	HIGH OCCUPANCY VEHICL12A				2	2	10A	24A		16A	GR		24A	10A	12	60	2	01		U1	55	R		
8.97		6.74							2	2	1A	24A		16A	GR		24A	10A	12	60	2	01		U1	55	R		
9.00		6.77	MP MARKER	R	9																							
9.26		7.03							2	2	1A	24A	4A	32S	DE	4A	24A	10A	12	60	2	01		U1	55	R		
9.47		7.24							2	2	1A	24A	4A	45S	DE	4A	24A	10A	12	60	2	01		U1	55	R		
9.62		7.39	END SU LN	L	HIGH OCCUPANCY VEHICL12A				2	2	1A	24A	4A	45S	DE	4A	24A	10A	$$$	48	2	01		U1	55	R		
9.63		7.40	EXIT TO	R	WEIGH STATION	ST		Y																				
9.67		7.44							2	2	10A	24A	4A	45S	DE	4A	24A	10A		48	2	01		U1	55	R		
9.79		7.56	WEIGH STA	R	NUMBER 10																							
10.00		7.77	MP MARKER	B	10																							
10.11		7.88	ENT FROM	R	WEIGH STATION	ST		Y																				
10.15		7.92	ENTER CITY		GIG HARBOR				2	2	10A	24A	4A	45S	DE	4A	24A	10A		48	2	01	0490	U1	55	R	P	
10.28		8.05	ON RAMP	L	OLYMPIC DR NW	ST		Y																				
10.46		8.23	OFF RAMP	R	OLYMPIC DR NW	ST		Y																				
10.58		8.35	MISC FEATR	L	GORE (S101028)																							
			MISC FEATR	R	GORE (P101046)																							
10.74		8.51	UXING	B	OLYMPIC DR NW	ST																						
					BRDG NUM 016/120																							
10.86		8.63							2	2	10A	24A	4A	53S	DE	4A	24A	10A		48	2	01	0490	U1	55	R	P	
10.89		8.66	MISC FEATR	L	GORE (R101102)																							
			MISC FEATR	R	GORE (Q101119)																							
10.93		8.70							2	2	10A	24A	4A	53S	DE	4B	24A	10B		48	2	01	0490	U1	55	R	P	
11.00		8.77	MP MARKER	B	11																							
11.02		8.79	OFF RAMP	L	OLYMPIC DR NW	ST		Y																				
11.13		8.90							2	2	10A	24A	4A	53S	DE	4A	24A	10A		48	2	01	0490	U1	55	R	P	
11.19		8.96	ON RAMP	R	OLYMPIC DR NW	ST		Y																				
11.71		9.48	OFF RAMP	R	WOLLOCHET DR NW	ST		Y																				
11.83		9.60	MISC FEATR	R	GORE (P101171)																							
11.88		9.65	ON RAMP	L	WOLLOCHET DR NW	ST		Y																				
11.92		9.69	MISC FEATR	R	GORE (Q501217)																							
12.00		9.77	MP MARKER	B	12																							
12.01		9.78	UXING	B	WOLLOCHET DR NW	ST																						
					BRDG NUM 016/125																							
12.10		9.87	MISC FEATR	L	GORE (S501188)																							
12.17		9.94	ON RAMP	R	WOLLOCHET DR NW	ST		Y																				
			MISC FEATR	L	GORE (R101230)																							
12.30		10.07	OFF RAMP	L	WOLLOCHET DR NW	ST		Y	2	2	10A	24A	4A	53S	DE	4A	24A	10A		48	2	01	0490	U1	60	R	P	
12.76		10.53	BEG BRIDGE I		ROSEDALE RD	ST			2	2	$$C	38A	$$C	53O	$$	$$C	28A	$$C		66	2	01	0490	U1	60	R	P	
					BRDG NUM 016/130E																							

SR 016 MAINLINE STATE ROUTE - SRSH COUNTY PIERCE DOT DISTRICT 3

SRMP	B	ARM	FEATURE	D	LR	DESCRIPTION	BRIDGE/UXING/XROAD OW	TC	L	NBR LNS D	I	DECREAS/DIV LFT SHD W/S	RDY W/S	RHT SHD W/S	MEDIAN WD/S	BR	INCRES/UNDI LFT SHD W/S	RDY W/S	RHT SHD W/S	SPC USE LNS WID	TOT RDY WID	MTCE A	SE	CITY NBR	ST FC	LEGAL SPEED D	IB	T R	P K	S T
12.76		10.53	BEG BRIDGE	D		ROSEDALE RD	ST			2	2	C	38A	C	53O		C	28A	C		66	2	01	0490	U1	60	R	P	
						BRDG NUM 016/130W																							
12.79		10.56	END BRIDGE	I		ROSEDALE RD				2	2	C	38A	C	53S	DE	4A	24A	10A		62	2	01	0490	U1	60	R	P	
12.80		10.57	END BRIDGE	D		ROSEDALE RD				2	2	10A	24A	4A	53S	DE	4A	24A	10A		48	2	01	0490	U1	60	R	P	
12.92		10.69	LEAVE CITY			GIG HARBOR				2	2	10A	24A	4A	53S	DE	4A	24A	10A		48	2	01	$$$$	U1	60	R	$	
13.01		10.78	MP MARKER		B	13																							
13.08		10.85	ENT/EXIT		R	HAVEN OF REST CEMETERY	PV		Y																				
14.00		11.77	MP MARKER		R	14																							
14.36		12.13	ON RAMP		L	BURNHAM DR	ST		Y																				
14.56		12.33	OFF RAMP		R	BURNHAM DR	ST		Y																				
14.64		12.41	MISC FEATR		L	GORE (S101436)																							
14.68		12.45	MISC FEATR		R	GORE (P101456)																							
14.86		12.63	UXING	B		BURNHAM DR	ST																						
						BRDG NUM 016/140																							
15.00		12.77	MP MARKER		B	15																							
15.08		12.85	MISC FEATR		R	GORE (Q101536)																							
15.10		12.87	MISC FEATR		L	GORE (R101521)																							
15.18		12.95								2	2	10A	24A	4A	54S	DE	6A	24A	10A		48	2	01		U1	60	R		
15.21		12.98	OFF RAMP		L	BURNHAM DR	ST		Y																				
15.36		13.13	ON RAMP		R	BURNHAM DR	ST		Y																				
15.39		13.16	ON RAMP		L	SR 302	ST		Y																				
15.40		13.17	OFF RAMP		R	SR 302	ST		Y																				
15.54		13.31	MISC FEATR		R	GORE (P101540)																							
15.68		13.45	MISC FEATR		L	GORE (S101539)																							
15.75		13.52	BEG BRIDGE	I		SR 302	ST			2	2	10A	24A	4A	54O	$$	$$W	38P	$$W		62	2	01		U1	60	R		
						BRDG NUM 016/150E																							
15.77		13.54	BEG BRIDGE	D		SR 302	ST			2	2	$$W	38P	$$W	54O		W	38P	W		76	2	01		U1	60	R		
						BRDG NUM 016/150W																							
15.80		13.57	END BRIDGE	I		SR 302				2	2	W	38P	W	54O		4A	24A	10A		62	2	01		U1	60	R		
15.81		13.58	END BRIDGE	D		SR 302				2	2	10A	24A	4A	54S	DE	4A	24A	10A		48	2	01		U1	60	R		
16.00		13.77	MP MARKER		B	16																							
17.00		14.77	MP MARKER		B	17																							
17.02		14.79	UXING	B		144TH ST NW	ST																						
						BRDG NUM 016/155																							
17.73		15.50	UXING	B		154TH ST NW	ST																						
						BRDG NUM 016/160																							
17.99		15.76	MP MARKER		B	18																							
18.04		15.81	UXING	B		SR 302 SPPURDY (SPUR)	ST																						
						BRDG NUM 302/003SP																							
18.10		15.87	END CTLSEC			CONTROL SECTION 2706																							
			LEAVE CO			PIERCE																							

SR 016 MAINLINE STATE ROUTE - SRSH COUNTY KITSAP DOT DISTRICT 3

SRMP	B	ARM	FEATURE	D	LR	DESCRIPTION	BRIDGE/UXING/XROAD OW	TC	L	NBR LNS D	I	DECREAS/DIV LFT SHD W/S	RDY W/S	RHT SHD W/S	MEDIAN WD/S	BR	INCRES/UNDI LFT SHD W/S	RDY W/S	RHT SHD W/S	SPC USE LNS WID	TOT RDY WID	MTCE A	SE	CITY NBR	ST FC	LEGAL SPEED D	IB	T R	P K	S T
18.10		15.87	ENTER CO			KITSAP				2	2	10A	24A	4A	54S	DE	4A	24A	10A		48	2	01		R1		60	R		
			BEG CTLSEC			CONTROL SECTION 1806																								
			MISC FEATR		R	SGN ENT KITSAP COUNTY																								
			MISC FEATR		L	SGN ENT PIERCE COUNTY																								
18.28		16.05	MISC FEATR		L	GORE (R101842)				2	2	10A	24A	8A	54S	DE	4A	24A	10A		48	2	01		R1		60	R		
18.34		16.11	MISC FEATR		R	GORE (Q101864)																								
18.42		16.19	OFF RAMP		L	SR 302 SPPURDY (SPUR)	ST		Y																					
18.64		16.41	ON RAMP		R	SR 302 SPPURDY (SPUR)	ST		Y																					
18.65		16.42	TRAF RCDR	B		R088 0																								
19.00		16.77	MP MARKER		B	19				2	2	10A	24A	4A	80S	$$	4A	24A	10A		48	2	01		R1		60	R		
19.05		16.82	ENT FROM		L	WEIGH STATION	ST		Y																					
19.60		17.37								2	2	10A	24A	4A	80S		4A	24A	10A		48	2	01		R1	60	50	R		
19.63		17.40	EXIT TO		L	WEIGH STATION	ST		Y																					
19.74		17.51								2	2	10A	24A	8A	80S		4A	24A	10A		48	2	01		R1	60	50	R		
19.86		17.63								2	2	10A	24A	8A	80S		4A	24A	10A		48	2	01		R1	$$	50	R		
20.00		17.77	MP MARKER		B	20																								
20.02		17.79								2	2	10A	24A	8A	80S		5A	50A	9A		74	2	01		R1		50	R		
20.10		17.87	WYE CONN		R	BURLEY-OLALLA RD	CO		Y																					
			ENT FROM		L	BURLEY-OLALLA RD	CO		Y																					
20.11		17.88	INTRSECTN		C	MEDIAN XROAD	ST		Y	2	2	8A	24A	8A	80S		4A	24A	10A		48	2	01		R1		50	R		
			INTRSECTN		R	BURLEY-OLALLA RD	CO		Y																					
20.12		17.89	WYE CONN		R	BURLEY-OLALLA RD	CO		Y																					
			EXIT TO		L	BURLEY-OLALLA RD	CO		Y																					
20.30		18.07								2	2	8A	24A	2A	80S		4A	24A	10A		48	2	01		R1		50	R		
20.36		18.13								2	2	8A	24A	2A	80S		4A	24A	10A		48	2	01		R1		60	R		
21.00		18.77	MP MARKER		B	21																								
21.87		19.64								2	2	8A	24A	2A	80S		4A	24A	10A		48	2	01		U1		60	R		
22.00		19.77	MP MARKER		B	22																								
22.09		19.86	ON RAMP		L	MULLENIX RD	ST		Y																					
22.20		19.97								2	2	10A	24A	4A	80S		4A	24A	10A		48	2	01		U1		60	R		
22.27		20.04	OFF RAMP		R	MULLENIX RD	ST		Y																					
22.37		20.14								2	2	10A	24A	4A	80S	DE	4A	24A	10A		48	2	01		U1		60	R		
22.39		20.16	MISC FEATR		L	GORE (S102209)																								
22.42		20.19	MISC FEATR		R	GORE (P102227)																								
22.61		20.38	BEG BRIDGE	I		MULLENIX RD	ST			2	2	$$W	38P	$$W	80O	$$	$$W	38P	$$W		76	2	01		U1		60	R		

INTERSECTION DETAIL

SRMP	B	ARM	TURN LANES L NEAR LGT	WD	R NEAR LGT	WD	L FAR LGT	WD	R FAR LGT	WD	ACCELERATION LANES LEFT-- LGT	WD	L-CNTR LGT	WD	R-CNTR LGT	WD	RIGHT- LGT	WD
20.10		17.87			.06	12					.12	12						
20.11		17.88					.06	13					.22	13				
20.12		17.89							.07	13							.11	12

SR 016 MAINLINE STATE ROUTE - SRSH COUNTY KITSAP DOT DISTRICT 3

SRMP	B	ARM	FEATURE	D	LR	DESCRIPTION	BRIDGE/UXING/XROAD OW	TC	L	NBR LNS D	I	DECREAS/DIV LFT SHD W/S	RDY W/S	RHT SHD W/S	MEDIAN WD/S	BR	INCRES/UNDI LFT SHD W/S	RDY W/S	RHT SHD W/S	SPC USE LNS WID	TOT RDY WID	MTCE A	SE	CITY NBR	ST FC	LEGAL SPEED D	IB	T R	P K	S T
22.61		20.38				BRDG NUM 016/200E				2	2	W	38P	W	80O		W	38P	W		76	2	01		U1		60	R		
			BEG BRIDGE	D		MULLENIX RD	ST																							
						BRDG NUM 016/200W																								
22.63		20.40	END BRIDGE	I		MULLENIX RD				2	2	10A	24A	4A	80S	DE	4A	24A	10A		48	2	01		U1		60	R		
			END BRIDGE	D		MULLENIX RD																								
22.76		20.53								2	2	10A	24A	4A	80S	$$	4A	24A	10A		48	2	01		U1		60	R		
22.79		20.56	MISC FEATR		R	GORE (Q102308)																								
22.80		20.57	MISC FEATR		L	GORE (R102295)																								
22.95		20.72	OFF RAMP		L	MULLENIX RD	ST		Y																					
23.00		20.77	MP MARKER		B	23																								
23.08		20.85	ON RAMP		R	MULLENIX RD	ST		Y																					
23.80		21.57	UXING	B		BETHEL RD	ST																							
						BRDG NUM 016/202																								
24.00		21.77	MP MARKER		B	24																								
24.68		22.45	ON RAMP		L	SR 160(SEDGWICK RD)	ST		Y																					
24.85		22.62	OFF RAMP		R	SR 160(SEDGWICK RD)	ST		Y																					
24.90		22.67	ENTER CITY			PORT ORCHARD				2	2	10A	24A	4A	80S		4A	24A	10A		48	2	01	1000	U1		60	R	P	
24.97		22.74	MISC FEATR		R	GORE (P102485)																								
			MISC FEATR		L	GORE (S102468)																								
25.00		22.77	MP MARKER		B	25																								
25.14		22.91	UXING	B		SR 160(SEDGWICK RD)	ST			2	2	10A	24A	4A	60S	DE	4A	24A	10A		48	2	01	1000	U1		60	R	P	
						BRDG NUM 160/005																								
25.32		23.09	MISC FEATR		L	GORE (R102543)																								
25.37		23.14	MISC FEATR		R	GORE (Q102565)																								
25.43		23.20	OFF RAMP		L	SR 160(SEDGWICK RD)	ST		Y																					
25.55		23.32	LEAVE CITY			PORT ORCHARD				2	2	10A	24A	4A	60S	DE	4A	24A	10A		48	2	01	$$$$	U1		60	R	$	
25.65		23.42	ON RAMP		R	SR 160(SEDGWICK RD)	ST		Y																					
25.89		23.66	BEG BRIDGE	D		SIDNEY RD	ST			2	2	$$W	38P	$$W	60S	DE	4A	24A	10A		62	2	01		U1		60	R		
						BRDG NUM 016/204W																								
25.91		23.68	BEG BRIDGE	I		SIDNEY RD	ST			2	2	W	38P	W	60O	$$	$$W	38P	$$W		76	2	01		U1		60	R		
						BRDG NUM 016/204E																								
25.94		23.71	END BRIDGE	D		SIDNEY RD				2	2	10A	24A	6A	60S	DE	W	38P	W		62	2	01		U1		60	R		
25.97		23.74	END BRIDGE	I		SIDNEY RD				2	2	10A	24A	6A	60S	$$	4A	24A	10A		48	2	01		U1		60	R		
25.99		23.76	MP MARKER		B	26																								
26.15		23.92	ON RAMP		L	CLIFTON RD-TREMONT ST	ST		Y																					
26.27		24.04	ENTER CITY			PORT ORCHARD				2	2	10A	24A	6A	60S		4A	24A	10A		48	2	01	1000	U1		60	R	P	
26.41		24.18	OFF RAMP		R	CLIFTON RD-TREMONT ST	ST		Y																					
26.43		24.20	MISC FEATR		L	GORE (S102615)																								
26.54		24.31	MISC FEATR		R	GORE (P102641)																								
26.64		24.41								2	2	10A	24A	8A	60S		4A	24A	10A		48	2	01	1000	U1		60	R	P	
26.65		24.42	MISC FEATR		L	GORE (R502678)																								
26.69		24.46	BEG BRIDGE	I		CLIFTON/TREMONT RD	ST			2	2	$$W	34P	$$$	52O		$$$	38P	$$W		72	2	01	1000	U1		60	R	P	
						BRDG NUM 016/204.5E																								

SR 016 MAINLINE STATE ROUTE - SRSH COUNTY KITSAP DOT DISTRICT 3

SRMP	B	ARM	FEATURE	D	LR	DESCRIPTION	BRIDGE/UXING/XROAD OW	TC	L	NBR LNS D	I	DECREAS/DIV LFT SHD W/S	RDY W/S	RHT SHD W/S	MEDIAN WD/S	BR	INCRES/UNDI LFT SHD W/S	RDY W/S	RHT SHD W/S	SPC USE LNS WID	TOT RDY WID	MTCE A	SE	CITY NBR	ST FC	LEGAL SPEED D	IB	T R	P K	S T
26.69		24.46	BEG BRIDGE	D		CLIFTON/TREMONT RD	ST			2	2	W	34P		52O			38P	W		72	2	01	1000	U1		60	R	P
						BRDG NUM 016/204.5W																								
26.72		24.49	END BRIDGE	I		CLIFTON/TREMONT RD				2	2	10A	24A	6A	60S		4A	24A	10A		48	2	01	1000	U1		60	R	P
			END BRIDGE	D		CLIFTON/TREMONT RD																								
26.78		24.55	OFF RAMP		L	CLIFTON RD-TREMONT ST	ST		Y																					
26.80		24.57	MISC FEATR		R	GORE (Q102705)																								
26.83		24.60								2	2	10A	24A	4A	38S	DE	4A	24A	10A		48	2	01	1000	U1		60	R	P
26.96		24.73								2	2	10A	24A	$$$	36A	JE	$$$	24A	10A		48	2	01	1000	U1		60	R	P
27.00B		24.77	BEG EQ			BEGIN BACK				2	2	10A	24A		16A	JE		24A	10A		48	2	01	1000	U1		60	R	P
27.02B		24.79								2	2	10A	24A		8A	JE		24A	10A		48	2	01	1000	U1		60	R	P
27.00		24.82	EQUATION			027.05B=027.00																								
			MP MARKER		B	27																								
27.05		24.87	ON RAMP		R	CLIFTON RD-TREMONT ST	ST		Y																					
27.10		24.92	LEAVE CITY			PORT ORCHARD				2	2	10A	24A		8A	JE		24A	10A		48	2	01	$$$$	U1		60	R	$
27.25		25.07								2	2	10A	24A		8A	JE		24A	10A		48	2	01		U1		50	R	
27.81		25.63	BEG BRIDGE	I		SR 166	ST			2	2	10A	24A	4A	200O	$$	C	28P	$$C		52	2	01		U1		50	R	
						BRDG NUM 016/205																								
27.86		25.68	END BRIDGE	I		SR 166				2	2	10A	24A	4A	300S	UP	4A	24A	8A		48	2	01		U1		50	R	
28.00		25.82	MP MARKER		R	28																								
28.05		25.87	INTRSECTN		L	ANDERSON HILL RD	CO		Y	2	2	10A	24A	4A	40S	UP	4A	24A	8A		48	2	01		U1		50	R	
28.16		25.98	INTRSECTN		C	SR 166	ST		Y	3	3	6A	33A	$$$	6A	JE	$$$	33A	6A		66	2	01		U1		50	R	
28.56		26.38								3	3	6A	33A		6A	JE		33A	6A		66	2	01		U1		40	R	
28.68		26.50	MISC FEATR		R	SGN ENT GORST																								
28.74		26.56	INTRSECTN		RC	SR 16 SPGORST (SPUR)	ST		Y	3	3	6A	33A		37A	UP		33A	6A		66	2	01		U1		40	R	
28.82		26.64								3	3	$$$	$$$		$$$$	$$	6A	66A	6A		66	2	01		U1		40	R	
28.83		26.65	INTRSECTN		C	U TURN ROUTE	ST		Y																					
28.84		26.66								3	3	6A	33A		20A	UP	$$$	33A	6A		66	2	01		U1		40	R	
28.85		26.67	UXING	D		SR 16 SPUR	ST																							
						BRDG NUM 016/208N-S																								
28.86		26.68	BEG SU LN		C	TWO WAY TURN 20A				3	3	$$$	$$$		$$$$	$$	6A	66A	6A	20	86	2	01		U1		40	R	
28.88		26.70	INTRSECTN		L	E BND SR 16 SPUR	ST		Y																					
28.90		26.72	OFF RAMP		L	SR 16 SPGORST	ST		Y																					
28.96		26.78	END SU LN		C	TWO WAY TURN 20A				3	3	6A	33A		20A	UP	$$$	33A	6A	$$$	66	2	01		U1		40	R	
28.98		26.80	INTRSECTN		RC	U TURN ROUTE	ST		Y	3	3	2A	33A		80A	UP		33A	10A		66	2	01		U1		40	R	
29.00		26.82	MP MARKER		B	29																								
			ENT/EXIT		L	ACCESS RD	ST		Y																					

INTERSECTION DETAIL

SRMP	B	ARM	TURN LANES L NEAR LGT	WD	R NEAR LGT	WD	L FAR LGT	WD	R FAR LGT	WD	ACCELERATION LANES LEFT-- LGT	WD	L-CNTR LGT	WD	R-CNTR LGT	WD	RIGHT- LGT	WD
28.05		25.87							.09	12	.04	12						
28.98		26.80	.03	11														
29.00		26.82											.03	11				

SR 016 MAINLINE STATE ROUTE - SRSH COUNTY KITSAP DOT DISTRICT 3

SRMP	B	ARM	FEATURE	D	LR	DESCRIPTION	BRIDGE/UXING/XROAD OW	TC	L	NBR LNS D	I	DECREAS/DIV LFT SHD W/S	RDY W/S	RHT SHD W/S	MEDIAN WD/S	BR	INCRES/UNDI LFT SHD W/S	RDY W/S	RHT SHD W/S	SPC USE LNS	TOT RDY WID	MTCE A	SE	CITY NBR	ST FC	LEGAL SPEED D	IB	T R	P K	S T
29.01		26.83								3	3	2A	33A		80A	UP		33A	10A		66	2	01		U1		40	R	
29.03		26.85	UXING	D		SR 3 NB	ST			$	3	$$$	$$$		$$$$	$$		33A	10A		33	2	01		U1		40	R	
						BRDG NUM 003/103N-N																								
			INTRSECTN		L	S BND SR 3	ST		Y																					
			INTRSECTN		C	MEDIAN XROAD	ST		Y																					
29.05		26.87	INTRSECTN		RC	CONNECTION TO SR 16 EB	ST		Y																					
29.06		26.88	UXING	I		SR 3 NB	ST																							
						BRDG NUM 003/103N-N																								
29.09		26.91									2							22A	10A		22	2	01		U1		40	R	
29.19		27.01	INTRSECTN		R	SR 3	ST		Y																					
			END CTLSEC			CONTROL SECTION 1806																								
			END ROUTE																											

SR 016 SPUR GORST STATE ROUTE - SRSH COUNTY KITSAP DOT DISTRICT 3

SRMP	B	ARM	FEATURE	D	LR	DESCRIPTION	BRIDGE/UXING/XROAD OW	TC	L	NBR LNS D	I	DECREAS/DIV LFT SHD W/S	RDY W/S	RHT SHD W/S	MEDIAN WD/S	BR	INCRES/UNDI LFT SHD W/S	RDY W/S	RHT SHD W/S	SPC USE LNS WID	TOT RDY WID	MTCE A	SE	CITY NBR	ST FC	LEGAL SPEED D	IB	T R	P K	S T
28.74		0.00	BEG ROUTE			GORST				1							W	28A	W		28	2	01		U1		40	R		
						SR 16 TO SR 3																								
			BEG CTLSEC			CONTROL SECTION 1816																								
			INTRSECTN		B	SR 16	ST		Y																					
28.79		0.05	BEG BRIDGE I			SR 16	ST			1							W	28P	W		28	2	01		U1		40	R		
						BRDG NUM 016/208N-S																								
28.87		0.13								1	1	6A	14A	3A	9O		W	28P	W		42	2	01		U1		40	R		
28.90		0.16	INTRSECTN		LC	CONNECTION TO SR 16	ST		Y																					
28.94		0.20	END BRIDGE I			SR 16				1	1	6A	14A	3A	9O		W	28A	W		42	2	01		U1		40	R		
28.96		0.22	INTRSECTN		L	FEIGLEY ST	CO		Y																					
28.99		0.25	MISC FEATR		R	GORE (016R102890)				1	1	4A	14A	$$$	9A	UP	$	14A	6A		28	2	01		U1		40	R		
29.09		0.35	ON RAMP		L	SR 3 NB	ST	YS	Y																					
			ON RAMP		R	SR 16	ST	YS	Y																					
29.11		0.37	INTRSECTN		L	CO RD	CO		Y																					
29.12		0.38	MISC FEATR		L	GORE (003P103418)																								
29.13		0.39	INTRSECTN		B	SR 3	ST	SG	Y																					
			END CTLSEC			CONTROL SECTION 1816																								
			END SECTN			GORST																								

INTERSECTION DETAIL

SRMP	B	ARM	TURN LANES L NEAR LGT	WD	R NEAR LGT	WD	L FAR LGT	WD	R FAR LGT	WD	ACCELERATION LANES LEFT-- LGT	WD	L-CNTR LGT	WD	R-CNTR LGT	WD	RIGHT- LGT	WD
29.11		0.37	.01	11														
29.13		0.39	.02	11	.01	11												

SR 019 MAINLINE STATE ROUTE - SRSH COUNTY JEFFERSON DOT DISTRICT 3

SRMP	B	ARM	FEATURE	D	LR	DESCRIPTION	BRIDGE/XING/XROAD/OW	TC	L	NBR LNS D	I	DECREAS/DIV LFT SHD W/S	RDY W/S	RHT SHD W/S	MEDIAN WD/S	BR	INCRES/UNDI LFT SHD W/S	RDY W/S	RHT SHD W/S	SPC USE LNS WID	TOT RDY WID	MTCE A	SE	CITY NBR	ST FC	LEGAL SPEED D	IB	T R	P K	S T
0.00		0.00	BEG ROUTE			MAIN ROUTE				1	1						7A	24A	7A		24	3	01		R2		50	R		*
						SR 104 TO SR 20																								
			BEG CTLSEC			CONTROL SECTION 1607																								
			BEG ST	I		BEAVER VALLEY RD																								
			INTRSECTN		B	SR 104	ST	RF	Y																					
0.08		0.08	ENT/EXIT		L	PARK AND RIDE LOT	ST		N																					
0.10		0.10	ENT/EXIT		L	PARK AND RIDE LOT	ST		N																					
1.00		1.00	MP MARKER		R	1																								
1.63		1.63	INTRSECTN		R	OAK BAY RD	CO		Y																					
1.75		1.75								1	1						4A	24A	4A		24	3	01		R2		50	R		*
1.93		1.93	INTRSECTN		L	BELFRAGE RD	CO		N																					
2.00		2.00	MP MARKER		L	2																								
2.33		2.33	INTRSECTN		R	OLD BEAVER VALLEY RD	CO		N																					
2.54		2.54	INTRSECTN		R	OLD BEAVER VALLEY RD	CO		N																					
2.61		2.61	INTRSECTN		L	LARSON LAKE RD	CO		N																					
3.00		3.00	MP MARKER		R	3																								
3.12		3.12	INTRSECTN		L	EMBODY RD	CO		N																					
3.14		3.14								1	1						4A	22A	4A		22	3	01		R2		50	R		*
4.00		4.00	MP MARKER		R	4																								
4.29		4.29	INTRSECTN		R	SWANSONVILLE RD	CO		N																					
4.63		4.63	INTRSECTN		L	EGG AND I RD	CO		Y																					
5.00		5.00	MP MARKER		R	5																								
6.00		6.00	MP MARKER		R	6																								
7.00		7.00	MP MARKER		R	7																								
8.00		8.00	MP MARKER		R	8																								
8.80		8.80	MISC FEATR	B		E CHIMACUM CREEK CULVERT				1	1						4A	22A	4A		22	3	01		R2		50	L		*
8.81		8.81	MISC FEATR		R	SGN ENT CHIMACUM																								
9.00		9.00	MP MARKER		R	9																								
9.09		9.09	END ST	I		BEAVER VALLEY RD				1	1						4A	22A	4A		22	3	01		R2		35	L		*
			BEG ST	I		RHODY DR																								
			INTRSECTN		R	CHIMACUM RD	CO	AF	Y																					
			INTRSECTN		L	CENTER RD	CO	AF	Y																					
9.11		9.11								1	1						4A	24A	4A		24	3	01		R2		35	L		*
9.37		9.37	BEG BRIDGE	B		CHIMACUM CREEK	ST			1	1						$$C	30A	$$C		30	3	01		R2		35	L		*
						BRDG NUM 019/005																								
9.38		9.38	END BRIDGE	B		CHIMACUM CREEK				1	1						4A	24A	4A		24	3	01		R2		35	L		*
9.46		9.46								1	1						8A	24A	8A		24	3	01		R2		35	L		*
9.54		9.54	INTRSECTN		L	WEST VALLEY RD	CO	AF	Y																					

INTERSECTION DETAIL

SRMP	B	ARM	TURN LANES L NEAR LGT	WD	R NEAR LGT	WD	L FAR LGT	WD	R FAR LGT	WD	ACCELERATION LANES LEFT-- LGT	WD	L-CNTR LGT	WD	R-CNTR LGT	WD	RIGHT- LGT	WD
9.54		9.54	.04	12														

SR 019 MAINLINE STATE ROUTE - SRSH COUNTY JEFFERSON DOT DISTRICT 3

SRMP	B ARM	FEATURE	D	LR	DESCRIPTION	BRIDGE/UXING/XROAD OW	TC	L	NBR LNS D	I	DECREAS/DIV LFT SHD W/S	RDY W/S	RHT SHD W/S	MEDIAN WD/S	BR	INCRES/UNDI LFT SHD W/S	RDY W/S	RHT SHD W/S	SPC USE LNS WID	TOT RDY WID	MTCE A	SE	CITY NBR	ST FC	LEGAL SPEED D	IB	T R	P K	S T
9.60	9.60	INTRSECTN		R	FERN WAY		CO	N	1	1						8A	24A	8A		24	3	01		R2	35	L		*
9.62	9.62	ENT/EXIT		L	CHIMACUM CO PARK		CO	N																				
9.68	9.68								1	1						8A	24A	8A		24	3	01		R2	40	L		*
9.87	9.87	INTRSECTN		R	H J CARROLL PARK RD		CO	N																				
10.00	10.00	MP MARKER		R	10																							
10.05	10.05	INTRSECTN		L	ANDERSON LK RD		CO	Y																				
10.16	10.16	INTRSECTN		R	NIP LEE RD		PV	N																				
10.45	10.45	INTRSECTN		L	OLD NIP LEE RD		CO	N																				
10.47	10.47	BEG SU LN		C	TWO WAY TURN	12A			1	1						8A	24A	8A	12	36	3	01		R2	40	L		*
		INTRSECTN		R	HILDA ST		CO	N																				
10.53	10.53	INTRSECTN		L	LILLIAN ST		CO	N																				
10.67	10.67	END SU LN		C	TWO WAY TURN	12A			1	1						8A	24A	8A	$$$	24	3	01		R2	40	L		*
10.68	10.68	INTRSECTN		L	CHARLES ST		CO	Y																				
		INTRSECTN		R	SR 116-NESS CORNER RD		ST	Y																				
10.75	10.75	BEG SU LN		C	TWO WAY TURN	12A			1	1						8A	24A	8A	12	36	3	01		R2	40	L		*
10.82	10.82	INTRSECTN		R	MARGARET WAY		CO	N																				
10.87	10.87	INTRSECTN		R	BELLE ST		CO	N																				
10.93	10.93	INTRSECTN		R	COLWELL ST		CO	N																				
11.00	11.00	MP MARKER		R	11																							
11.09	11.09	INTRSECTN		L	KENNEDY RD		CO	N																				
11.30	11.30	INTRSECTN		L	W FOSTER ST		CO	N																				
11.45	11.45	INTRSECTN		R	W PATISON ST		CO	N																				
11.59	11.59	END SU LN		C	TWO WAY TURN	12A			1	1						8A	24A	8A	$$$	24	3	01		R2	40	L		*
11.61	11.61	INTRSECTN		R	IRONDALE RD		CO	Y																				
11.70	11.70	BEG SU LN		C	TWO WAY TURN	12A			1	1						8A	24A	8A	12	36	3	01		R2	40	L		*
11.80	11.80	END SU LN		C	TWO WAY TURN	12A			1	1						8A	24A	8A	$$$	24	3	01		R2	40	L		*
11.89	11.89	END ST	I		RHODY DR																							
		BEG ST	I		AIRPORT CUTOFF RD																							
		INTRSECTN		L	4 CORNERS RD		CO	Y																				
11.98	11.98								1	1						8A	24A	8A		24	3	01		R2	50	L		*
12.00	12.00	MP MARKER		R	12																							
12.43	12.43	INTRSECTN		R	PROSPECT AVE		CO	Y																				
12.54	12.54								1	1						6A	24A	6A		24	3	01		R2	50	L		*
12.95	12.95	INTRSECTN		L	AIRPORT RD		CO	Y																				

INTERSECTION DETAIL

SRMP	B ARM	TURN LANES L NEAR LGT	WD	R NEAR LGT	WD	L FAR LGT	WD	R FAR LGT	WD	ACCELERATION LANES LEFT LGT	WD	L-CNTR LGT	WD	R-CNTR LGT	WD	RIGHT LGT	WD
10.68	10.68					.03	12										
11.61	11.61					.06	12										
11.89	11.89	.05	13											.03	13		
12.43	12.43					.03	11										

SR 019 MAINLINE STATE ROUTE - SRSH COUNTY JEFFERSON DOT DISTRICT 3

SRMP	B	ARM	FEATURE	D	LR	DESCRIPTION	BRIDGE/UXING/XROAD OW	TC	L	NBR LNS D	I	DECREAS/DIV LFT SHD W/S	RDY W/S	RHT SHD W/S	MEDIAN WD/S	BR	INCRES/UNDI LFT SHD W/S	RDY W/S	RHT SHD W/S	SPC USE LNS WID	TOT RDY WID	MTCE A	SE	CITY NBR	ST FC	LEGAL SPEED D	IB	T R	P K	S T
12.95		12.95	INTRSECTN		R	WOODLAND DR	CO		Y	1	1						6A	24A	6A		24	3	01		R2	50	L		*
13.00		13.00	MP MARKER		R	13																								
13.60		13.60	INTRSECTN		L	THEATER RD	CO		N																					
14.00		14.00	MP MARKER		R	14																								
14.03		14.03	INTRSECTN		L	THEATER RD	CO		Y																					
14.09		14.09	END ST	I		AIRPORT CUTOFF RD																								
			INTRSECTN		B	SR 20	ST	SG	Y																					
			END CTLSEC			CONTROL SECTION 1607																								
			END ROUTE																											

INTERSECTION DETAIL

SRMP	B	ARM	TURN LANES L NEAR LGT	WD	R NEAR LGT	WD	L FAR LGT	WD	R FAR LGT	WD	ACCELERATION LANES LEFT LGT	WD	L-CNTR LGT	WD	R-CNTR LGT	WD	RIGHT LGT	WD
14.09		14.09	.03	12														

SR 020 MAINLINE STATE ROUTE - SRSH COUNTY JEFFERSON DOT DISTRICT 3

SRMP	B	ARM	FEATURE	D	LR	DESCRIPTION	BRIDGE/UXING/XROAD OW	TC	L	NBR LNS D	I	DECREAS/DIV LFT SHD W/S	RDY W/S	RHT SHD W/S	MEDIAN WD/S	BR	INCRES/UNDI LFT SHD W/S	RDY W/S	RHT SHD W/S	SPC USE LNS WID	TOT RDY WID	MTCE A	SE	CITY NBR	ST FC	LEGAL SPEED D	IB	T R	P K	S T
0.00		0.00	BEG ROUTE			MAIN ROUTE				1	1						3A	23A	3A		23	3	01		R1		50	R		
						SR 101 TO SR 2/NEWPORT																								
			BEG CTLSEC			CONTROL SECTION 1605																								
			INTRSECTN	B		SR 101	ST	RF	Y																					
0.05		0.05	BEG BRIDGE	B		SNOW CREEK	ST			1	1						$$C	34A	$$C		34	3	01		R1		50	R		
						BRDG NUM 020/007																								
0.07		0.07	END BRIDGE	B		SNOW CREEK				1	1						2A	22A	2A		22	3	01		R1		50	R		
0.09		0.09	WYE CONN		R	SR 101	ST		N																					
0.17		0.17	INTRSECTN		L	FAIRMONT RD	CO		N																					
0.18		0.18	INTRSECTN		R	MOA HILL RD	CO		N																					
0.21		0.21	WYE CONN		L	FAIRMONT RD	CO		N																					
0.82		0.82	INTRSECTN		L	FAIRMONT HILL RD	CO		N																					
1.00		1.00	MP MARKER		R	1																								
1.84		1.84	INTRSECTN		R	EAGLEMOUNT RD	CO		N																					
2.00		2.00	MP MARKER		R	2																								
2.23		2.23	BEG BRIDGE	B		EAGLEMOUNT HALF	ST			1	1						$$C	26A	$$$		26	3	01		R1		50	R		
						BRDG NUM 020/011																								
2.24		2.24	END BRIDGE	B		EAGLEMOUNT HALF				1	1						2A	22A	2A		22	3	01		R1		50	R		
3.00		3.00	MP MARKER		R	3																								
3.68		3.68	INTRSECTN		R	ANDERSON LAKE RD	CO		N																					
3.94		3.94	INTRSECTN		L	WOODMAN RD	CO		N	1	1						3A	22A	3A		22	3	01		R1		50	R		
4.00		4.00	MP MARKER		R	4																								
4.63		4.63								1	1						4A	22A	4A		22	3	01		R1		50	R		
5.00		5.00	MP MARKER		R	5																								
6.00		6.00	MP MARKER		R	6																								
6.05		6.05	INTRSECTN		R	PVT RD	PV		N																					
6.22		6.22	MISC FEATR		L	BUS PULLOUT																								
6.24		6.24	WYE CONN		R	4 CORNERS RD	CO		Y																					
6.25		6.25	INTRSECTN		L	DISCOVERY RD	CO		Y	1	1						3A	22A	3A		22	3	01		R1		50	R		
			INTRSECTN		R	4 CORNERS RD	CO		Y																					
6.27		6.27	MISC FEATR		R	BUS PULLOUT																								
7.00		7.00	MP MARKER		R	7																								
7.66		7.66								1	1						6A	24A	6A		24	3	01		R1		50	R		
7.79		7.79	ENT/EXIT		R	BUSINESS	PV	SG	Y	1	1						6A	24A	6A		24	3	01		R1		50	L		
			INTRSECTN		R	SR 19-AIRPORT CUTOFF RD	ST	SG	Y																					
7.85B		7.85	BEG EQ			BEGIN BACK																								

INTERSECTION DETAIL

SRMP	B	ARM	TURN LANES L NEAR LGT	WD	R NEAR LGT	WD	L FAR LGT	WD	R FAR LGT	WD	ACCELERATION LANES LEFT LGT	WD	L-CNTR LGT	WD	R-CNTR LGT	WD	RIGHT LGT	WD
6.24		6.24			.03	12												
7.79		7.79			.03	14	.04	12	.10	12								

SR 020 MAINLINE STATE ROUTE - SRSH COUNTY JEFFERSON DOT DISTRICT 3

SRMP	B ARM	FEATURE	DIRECTION TO INVENTORY / LEFT/RIGHT INDICATOR	DESCRIPTION	BRIDGE/UXING/XROAD OW	TC	L	NBR LNS D	I	DECREAS/DIV LFT SHD W/S	RDY W/S	RHT SHD W/S	MEDIAN WD/S	BR	INCRES/UNDI LFT SHD W/S	RDY W/S	RHT SHD W/S	SPC USE LNS WID	TOT RDY WID	MTCE A	SE	CITY NBR	ST FC	LEGAL SPEED D	IB	T R	P K	S T
7.85	7.86	EQUATION		007.86B=007.85				1	1						6A	24A	6A		24	3	01		R1	50	R			
7.92	7.93							1	1						5A	24A	5A		24	3	01		R1	50	R			
8.00	8.01	MP MARKER	R	8																								
8.25	8.26							1	1						5A	24A	5A		24	3	01		U1	50	R			
8.26	8.27	INTRSECTN	R	OLD FORT TOWNSEND RD	CO		Y																					
8.60	8.61	INTRSECTN	R	SETON RD	CO		Y																					
8.64	8.65	MISC FEATR	R	BUS PULLOUT																								
8.97	8.98	INTRSECTN	R	FREDERICK ST	CO		Y																					
		INTRSECTN	L	PVT RD	PV		Y																					
9.00	9.01	MP MARKER	R	9																								
9.05	9.06	INTRSECTN	R	GLEN COVE RD	CO		N																					
9.07	9.08	MISC FEATR	R	BUS PULLOUT																								
9.16	9.17	BEG BRIDGE B		OLD CMSTP&P RR	ST			1	1						$$C	26A	$$C		26	3	01		U1	50	R			
				BRDG NUM 020/015																								
9.20	9.21	END BRIDGE B		OLD CMSTP&P RR				1	1						6A	24A	6A		24	3	01		U1	50	R			
9.57	9.58	INTRSECTN	L	JACOB MILLER RD	CO		Y																					
		MISC FEATR	R	BUS PULLOUT																								
9.78	9.79	ENTER CITY		PORT TOWNSEND				1	1						6A	24A	6A		24	3	01	1005	U1	40	R	B		
9.81	9.82	INTRSECTN	B	DISCOVERY RD-MILL RD	CT	SG	Y	1	1						7A	24A	7A		24	3	01	1005	U1	40	R	B		
9.89	9.90	MISC FEATR	R	SGN ENT PT TOWNSEND		SG	Y																					
9.93	9.94							1	1						7A	24A	7A		24	3	01	1005	U1	40	R	P		
10.01	10.02	MP MARKER	R	10																								
10.18	10.19							1	1						7A	24A	7A		24	3	01	1005	U1	30	R	P		
10.23	10.24	INTRSECTN	L	HOWARD ST	CT		Y																					
10.24	10.25	BEG SU LN	C	TWO WAY TURN 12A				1	1						7A	24A	7A	12	36	3	01	1005	U1	30	R	P		
10.32	10.33	END SU LN	C	TWO WAY TURN 12A				1	1						7A	24A	7A	$$$	24	3	01	1005	U1	30	R	P		
		INTRSECTN	R	CLIFF ST	CT		Y																					
10.47	10.48	BEG ST	I	SIMS WAY				1	1						5A	24A	5A		24	3	01	1005	U1	30	R	P	*	
		INTRSECTN	L	MCPHERSON ST	CT		Y																					
10.53	10.54	INTRSECTN	R	THOMAS ST	CT		Y																					
		ENT/EXIT	L	BUSINESS	PV		Y																					

INTERSECTION DETAIL

SRMP	B ARM	L NEAR LGT	WD	R NEAR LGT	WD	L FAR LGT	WD	R FAR LGT	WD	LEFT- LGT	WD	L-CNTR LGT	WD	R-CNTR LGT	WD	RIGHT- LGT	WD
		TURN LANES								ACCELERATION LANES							
8.26	8.27					.03	12					.04	12				
8.60	8.61					.03	12					.04	12				
8.97	8.98	.03	12			.03	12										
9.57	9.58	.03	12											.03	12		
9.81	9.82	.03	12			.03	12										
10.23	10.24	.03	12														
10.32	10.33					.04	12										
10.53	10.54	.02	12			.03	12										

SR 020 MAINLINE STATE ROUTE - SRSH COUNTY JEFFERSON DOT DISTRICT 3

SRMP	B ARM	FEATURE	D	LR	DESCRIPTION	BRIDGE/UXING/XROAD OW	TC	L	NBR LNS D	I	DECREAS/DIV LFT SHD W/S	RDY W/S	RHT SHD W/S	MEDIAN WD/S	BR	INCRES/UNDI LFT SHD W/S	RDY W/S	RHT SHD W/S	SPC USE LNS WID	TOT RDY WID	MTCE A	SE	CITY NBR	ST FC	LEGAL SPEED D	IB	T R	P K	S T
10.58	10.59	INTRSECTN	B		LOGAN ST		CT	Y	1	1						5A	24A	5A		24	3	01	1005	U1	30	R	P	*
10.62	10.63								1	1						6A	24A	6A		24	3	01	1005	U1	30	R	P	*
10.69	10.70	BEG SU LN	C		TWO WAY TURN	12A			1	1						6A	24A	6A	12	36	3	01	1005	U1	30	R	P	*
10.73	10.74	INTRSECTN	B		HANCOCK ST		CT	Y	1	1						$$C	36A	$$C	12	48	3	01	1005	U1	30	R	P	*
10.78	10.79	INTRSECTN	R		SHERMAN ST		CT	Y																				
10.80	10.81	MISC FEATR	R		BUS PULLOUT																							
10.82	10.83	INTRSECTN	L		HENDRICKS ST		CT	Y																				
10.84	10.85	MISC FEATR	L		BUS PULLOUT				1	1						2A	24A	6A	12	36	3	01	1005	U1	30	R	P	*
10.87	10.88	INTRSECTN	R		GRANT ST		CT	Y																				
10.89	10.90	END SU LN	C		TWO WAY TURN	12A			1	1						2A	24A	6A	$$$	24	3	01	1005	U1	30	R	P	*
10.93	10.94	INTRSECTN	B		SHERIDAN ST		CT	Y																				
10.98	10.99	INTRSECTN	R		CLEVELAND ST		CT	N	1	1						10A	24A	6A		24	3	01	1005	U1	30	R	P	*
11.35	11.36	INTRSECTN	L		HILL ST		CT	N	1	1						10A	24A	6A		24	3	01	1005	U1	30	R	B	*
11.40	11.41	INTRSECTN	L		10TH ST		CT	N	1	1						12A	24A	14A		24	3	01	1005	U1	30	R	R	*
11.44	11.45								1	1						$$C	57A	14A		57	3	01	1005	U1	30	R	R	*
11.51	11.52	INTRSECTN	R		HAINES PL		CT	SG Y	1	1						14A	24A	14A		24	3	01	1005	U1	30	R	B	*
		ENT/EXIT	L		SHOPPING CENTER		PV	SG Y																				
11.60	11.61								1	1						8A	23A	8A		23	3	01	1005	U1	30	R	B	*
11.79	11.80	INTRSECTN	R		BENEDICT ST		CT	N																				
11.91	11.92	INTRSECTN	R		JEFFERSON ST		CT	N																				
11.96	11.97	INTRSECTN	R		DECATUR ST		CT	Y	1	1						8A	44A	$$C		44	3	01	1005	U1	30	R	B	*
		INTRSECTN	L		JEFFERSON ST		CT	Y																				
12.01	12.02	INTRSECTN	B		KEARNEY ST		CT	SG Y	1	1						$$C	48A	C		48	3	01	1005	U1	30	R	B	*
12.07	12.08	INTRSECTN	B		WASHINGTON ST		CT	Y																				
12.11	12.12	BEG SU LN	C		TWO WAY TURN	12A			1	1						C	27A	C	12	39	3	01	1005	U1	30	R	B	*
12.14	12.15	END SU LN	C		TWO WAY TURN	12A			1	1						C	39A	C	$$$	39	3	01	1005	U1	30	R	B	*
12.19	12.20	END ST	I		SIMS WAY				1	1						6A	22A	8A		22	3	01	1005	U1	30	R	R	*
		BEG ST	I		WATER ST																							
		INTRSECTN	R		WATER ST		CT	Y																				
12.38	12.39								1	1						$$C	38A	$$C		38	3	01	1005	U1	30	R	P	*
12.46	12.47								1	1						C	38A	C		38	3	01	1005	U1	25	R	P	*
12.47	12.48								2	1						C	38A	C		38	3	01	1005	U1	25	R	P	*

INTERSECTION DETAIL

SRMP	B ARM	TURN LANES L NEAR LGT WD	R NEAR LGT WD	L FAR LGT WD	R FAR LGT WD	ACCELERATION LANES LEFT LGT WD	L-CNTR LGT WD	R-CNTR LGT WD	RIGHT LGT WD
10.93	10.94	.02 12		.02 12					
11.51	11.52	.02 12	.02 12	.02 12					
11.79	11.80			.03 12			.03 12		
11.96	11.97			.02 12					
12.01	12.02	.02 12		.03 12	.04 12				
12.07	12.08	.02 12		.02 12					

SR 020 MAINLINE STATE ROUTE - SRSH COUNTY JEFFERSON DOT DISTRICT 3

SRMP	B	ARM	FEATURE	D	LR	DESCRIPTION	BRIDGE/UXING/XROAD OW	TC	L	NBR LNS D	I	DECREAS/DIV LFT SHD W/S	RDY W/S	RHT SHD W/S	MEDIAN WD/S	BR	INCRES/UNDI LFT SHD W/S	RDY W/S	RHT SHD W/S	SPC USE LNS WID	TOT RDY WID	MTCE A	SE	CITY NBR	ST FC	LEGAL SPEED D	IB	T R	P K	S T
12.50		12.51	WYE CONN		R	SR 20	ST		Y	2	1						C	38A		C		38	3	01	1005	U1	25	R	P	*
12.51		12.52	END ST	I		WATER ST				2	1						C	56A		C		56	3	01	1005	U1	25	R	P	$
			INTRSECTN		L	WATER ST	CT	SG	Y																					
12.52		12.53	WYE CONN		R	SR 20	ST		Y	2	2						C	56A		C		56	3	01	1005	U1	25	R	P	
12.56		12.57	LEAVE CITY			PORT TOWNSEND				$	$						$	$$$		$		$$$	$	$$	$$$$	$$	$$	$	$	
			BEG FER ZN			BEGIN FERRY ZONE																								
			END CTLSEC			CONTROL SECTION 1605																								
			FERRY TERM		B	PT TOWNSEND FERRY LNDNG																								
						OWNER WSF																								
			IN FER ZN			IN FERRY ZONE																								
12.88		12.58	TRAF RCDR	B		FY01 0																								
			FERRY TERM		B	KEYSTONE FERRY LANDING																								
						OWNER WSF																								
			END FER ZN			END FERRY ZONE																								
			END SECTN																											

INTERSECTION DETAIL

SRMP	B	ARM	TURN LANES L NEAR LGT WD	R NEAR LGT WD	L FAR LGT WD	R FAR LGT WD	ACCELERATION LANES LEFT-- LGT WD	L-CNTR LGT WD	R-CNTR LGT WD	RIGHT- LGT WD
12.50		12.51		.09 11						

SR 099 MAINLINE STATE ROUTE - SRSH COUNTY PIERCE DOT DISTRICT 3

SRMP	B ARM	FEATURE	D	LR	DESCRIPTION	BRIDGE/UXING/XROAD OW	TC	L	NBR LNS D	I	DECREAS/DIV LFT SHD W/S	RDY W/S	RHT SHD W/S	MEDIAN WD/S	BR	INCRES/UNDI LFT SHD W/S	RDY W/S	RHT SHD W/S	SPC USE LNS WID	TOT RDY WID	MTCE A	SE	CITY NBR	ST FC	LEGAL SPEED D	IB	T R	P K	S T
0.00	0.00	BEG ROUTE			MAIN ROUTE				1	2						C	54P	C		54	1	05	0450	U1	30	L	P	
					SR 5/FIFE TO SR 5/EVERTT																								
		ENTER CITY			FIFE																								
		BEG CTLSEC			CONTROL SECTION 2703																								
		BEG BRIDGE B			SR 5		ST																						
					BRDG NUM 099/400																								
0.06	0.06	END BRIDGE B			SR 5				1	2						8A	50A	4A		50	1	05	0450	U1	30	L	P	
		OFF RAMP		R	SR 5		ST	Y																					
0.12	0.12	ON RAMP		R	SR 5		ST	SG Y	2	2						$$C	66A	$$C		66	1	05	0450	U1	30	L	P	
0.13	0.13	OFF RAMP		L	SR 5		ST	Y																					
0.16	0.16	WYE CONN		L	PACIFIC HWY E		CT	Y																					
		WYE CONN		R	SR 99		ST	Y																					
0.18	0.18	BEG ST	I		PACIFIC HWY E				2	2						C	68A	C		68	1	05	0450	U1	50	L	P	*
		INTRSECTN		L	PACIFIC HWY E		CT	SG Y																					
		INTRSECTN		L	54TH AVE		CT	SG Y																					
0.19	0.19	WYE CONN		R	SR 99		ST	Y																					
0.22	0.22	BEG SU LN		C	TWO WAY TURN	12A			2	2						8A	48A	C	12	60	1	05	0450	U1	50	L	P	*
		ENT/EXIT		R	SHOPPING CENTER		PV	Y																					
0.32	0.32	ENT/EXIT		R	SHOPPING CENTER		PV	Y																					
0.33	0.33								2	2						10A	53A	C	12	65	1	05	0450	U1	50	L	P	*
0.40	0.40	INTRSECTN		R	58TH AVE E		CT	Y																					
		MISC FEATR		L	SGN ENT FIFE																								
0.51	0.51	INTRSECTN		L	59TH AVE CT E		CT	N																					
0.57	0.57								2	2						7A	48A	7A	12	60	1	05	0450	U1	50	L	P	*
0.59	0.59	END SU LN		C	TWO WAY TURN	12A			2	2						7A	46A	7A	$$$	46	1	05	0450	U1	50	L	P	*
0.65	0.65	LEAVE CITY			FIFE				2	2						7A	46A	7A		46	1	05	$$$$	U1	50	L	$	$
		END ST	I		PACIFIC HWY E																								
		INTRSECTN		B	62ND AVE E		CT	N																					
0.85	0.85	INTRSECTN		R	65TH AVE E		CO	N																					
0.94	0.94	INTRSECTN		L	67TH AVE E		CO	N																					
1.01	1.01	MP MARKER		R	1																								
1.05	1.05	BEG BRIDGE B			HYLEBOS CREEK		ST		2	2						$$C	54A	$$C		54	1	05		U1	50	L		

INTERSECTION DETAIL

SRMP	B ARM	TURN LANES L NEAR LGT WD	R NEAR LGT WD	L FAR LGT WD	R FAR LGT WD	ACCELERATION LANES LEFT-- LGT WD	L-CNTR LGT WD	R-CNTR LGT WD	RIGHT- LGT WD
0.12	0.12						.12 12		
0.18	0.18	.03 24		.03 12					
0.22	0.22		.03 12						
0.32	0.32		.10 12						
0.40	0.40		.02 12						
0.65	0.65		.02 12						

SR 099 MAINLINE STATE ROUTE - SRSH COUNTY PIERCE DOT DISTRICT 3

SRMP	B ARM	FEATURE	D	LR	DESCRIPTION	BRIDGE/UXING/XROAD OW	TC	L	NBR LNS D	I	DECREAS/DIV LFT SHD W/S	RDY W/S	RHT SHD W/S	MEDIAN WD/S	BR	INCRES/UNDI LFT SHD W/S	RDY W/S	RHT SHD W/S	SPC USE LNS WID	TOT RDY WID	MTCE A	SE	CITY NBR	ST FC	LEGAL SPEED D	IB	T R	P K	S T
1.05	1.05				BRDG NUM 099/422				2	2						C	54A	C		54	1	05		U1	50	L		
1.06	1.06	END BRIDGE B			HYLEBOS CREEK				2	2						7A	47A	8A		47	1	05		U1	50	L		
1.15	1.15								2	2						5A	47A	8A		47	1	05		U1	50	L		
1.16	1.16	WYE CONN		R	70TH AVE E	CO		Y																				
1.18	1.18	ENTER CITY			MILTON				2	2						5A	47A	8A		47	1	05	0785	U1	50	R	P	
		INTRSECTN		R	70TH AVE E	CT	SG	Y																				
		INTRSECTN		L	FIFE HEIGHTS DR	CT	SG	Y																				
1.19	1.19	MISC FEATR		R	SGN ENT MILTON		SG	Y																				
5.27	1.62	EQUATION			001.62 =005.27				2	2						8A	46A	8A		46	1	05	0785	U1	50	R	P	
		INTRSECTN		R	PORTER WAY (OLD SR 514)	CT	SG	Y																				
		INTRSECTN		L	PORTER WAY	CT	SG	Y																				
5.33	1.68	BEG SU LN		C	TWO WAY TURN		12A		2	2						6A	44A	6A	12	56	1	05	0785	U1	50	R	P	
5.47	1.82	END SU LN		C	TWO WAY TURN		12A		2	2						6A	56A	6A	$$$	56	1	05	0785	U1	50	R	P	
5.54	1.89	BEG SU LN		C	TWO WAY TURN		12A		2	2						6A	44A	6A	12	56	1	05	0785	U1	50	R	P	
		INTRSECTN		L	70TH AVE E	CT		N																				
5.61	1.96	END SU LN		C	TWO WAY TURN		12A		2	2						6A	56A	6A	$$$	56	1	05	0785	U1	50	R	P	
		INTRSECTN		R	BIRCH ST	CT		N																				
5.62	1.97	MISC FEATR		L	SGN ENT MILTON																							
5.64	1.99	MP MARKER		R	2																							
5.65	2.00	BEG SU LN		C	TWO WAY TURN		12A		2	2						6A	44A	6A	12	56	1	05	0785	U1	50	R	P	
5.70	2.05	LEAVE CITY			MILTON				2	2						6A	44A	6A	12	56	1	05	$$$$	U1	50	R	$	
5.96	2.31	END SU LN		C	TWO WAY TURN		12A		2	2						6A	56A	6A	$$$	56	1	05		U1	50	R		
		INTRSECTN		R	JOHNSON RD NE	CO		N																				
6.02	2.37	BEG SU LN		C	TWO WAY TURN		12A		2	2						6A	44A	6A	12	56	1	05		U1	50	R		
6.15	2.50	BEG ST	I		PACIFIC HWY S				2	2						6A	44A	6A	12	56	1	05		U1	50	R		*
		MISC FEATR		L	SGN ENT PIERCE CO																							
		MISC FEATR		R	SGN ENT KING COUNTY																							
		END SECTN																										

INTERSECTION DETAIL

SRMP	B ARM	L NEAR LGT	L NEAR WD	R NEAR LGT	R NEAR WD	L FAR LGT	L FAR WD	R FAR LGT	R FAR WD	LEFT LGT	LEFT WD	L-CNTR LGT	L-CNTR WD	R-CNTR LGT	R-CNTR WD	RIGHT LGT	RIGHT WD
		TURN LANES								ACCELERATION LANES							
1.18	1.18	.03	12			.03	12										
5.27	1.62	.02	12			.03	12										
5.54	1.89	.03	12														
5.61	1.96					.03	12										
5.96	2.31					.03	12										

SR 101 MAINLINE U.S. ROUTE - USSH COUNTY GRAYS HARBOR DOT DISTRICT 3

SRMP	B	ARM	FEATURE	DIRECTION TO INVENTORY / LEFT/RIGHT INDICATOR	DESCRIPTION	BRIDGE/UXING/XROAD OW	TC	L	NBR LNS D	I	DECREAS/DIV LFT SHD W/S	RDY W/S	RHT SHD W/S	MEDIAN-WD/S	BR	INCRES/UNDI LFT SHD W/S	RDY W/S	RHT SHD W/S	SPC USE LNS WID	TOT RDY WID	MTCE A	SE	CITY NBR	ST FC	LEGAL SPEED D	IB	T R	P K	S T
67.18		66.91	BEG ROUTE		MAIN ROUTE				1	1						8A	22B	8A		22	4	01		R1	55	R			
					OREGON ST LN TO SR 5/OLY																								
			BEG CTLSEC		CONTROL SECTION 1401																								
			MISC FEATR	L	SGN ENT PACIFIC COUNTY																								
			MISC FEATR	R	SGN ENT GRAYS HARBOR CO																								
67.81		67.54	BEG BRIDGE	B	SALMON CREEK	ST			1	1						$$C	36B	$$C		36	4	01		R1	55	R			
					BRDG NUM 101/101																								
67.83		67.56	END BRIDGE	B	SALMON CREEK				1	1						8B	22B	8B		22	4	01		R1	55	R			
68.01		67.74	MP MARKER	R	68																								
69.00		68.73	MP MARKER	R	69																								
70.00		69.73	MP MARKER	R	70																								
70.14		69.87							1	1						8B	24B	8B		24	4	01		R1	55	R			
71.00		70.73							1	1						8B	22B	8B		22	4	01		R1	55	R			
71.03		70.76	MP MARKER	R	71				1	1						8B	24B	8B		24	4	01		R1	55	R			
71.55		71.28							1	1						8A	24A	8A		24	4	01		R1	55	R			
72.05		71.78	MP MARKER	R	72																								
72.15		71.88	BEG SU LN	R	TRUCK CLIMBING SHOULD10A				1	1						8A	24A	$$$	10	34	4	01		R1	55	R			
72.62		72.35	END SU LN	R	TRUCK CLIMBING SHOULD10A				1	1						8A	24A	10A	$$$	24	4	01		R1	55	R			
72.90		72.63							1	1						10A	24A	8A		24	4	01		R1	55	R			
73.00		72.73	MP MARKER	R	73																								
73.06		72.79							1	1						8A	24A	8A		24	4	01		R1	55	R			
73.12		72.85	BEG SU LN	L	TRUCK CLIMBING SHOULD10A				1	1						$$$	24A	8A	10	34	4	01		R1	55	R			
73.74		73.47	END SU LN	L	TRUCK CLIMBING SHOULD10A				1	1						8A	24A	8A	$$$	24	4	01		R1	55	R			
74.01		73.74	MP MARKER	L	74																								
			INTRSECTN	L	LUND RD	CO		N																					
74.37		74.10	INTRSECTN	R	NORTH RIVER RD	CO		Y																					
74.46		74.19	BEG BRIDGE	B	NORTH RIVER	ST			1	1						$$W	36P	$$W		36	4	01		R1	55	R			
					BRDG NUM 101/105																								
74.55		74.28	END BRIDGE	B	NORTH RIVER				1	1						8A	24A	8A		24	4	01		R1	55	R			
74.74		74.47							1	1						3A	22A	3A		22	4	01		R1	55	R			
74.78		74.51	MISC FEATR	R	SGN ENT ARTIC																								
74.80		74.53	WYE CONN	R	ARTIC RD	CO		N																					
75.00		74.73	INTRSECTN	R	ARTIC RD	CO		N																					
75.03		74.76	MP MARKER	R	75																								
76.02		75.75	MP MARKER	R	76																								
76.22		75.95	MISC FEATR	L	SGN ENT ARTIC																								
76.67		76.40	WEIGH STA	R	NUMBER 12				1	1						3A	22A	8A		22	4	01		R1	55	R			

INTERSECTION DETAIL

SRMP	B	ARM	TURN LANES L NEAR LGT	WD	R NEAR LGT	WD	L FAR LGT	WD	R FAR LGT	WD	ACCELERATION LANES LEFT-- LGT	WD	L-CNTR LGT	WD	R-CNTR LGT	WD	RIGHT- LGT	WD
74.37		74.10					.02	11					.03	11				

SR 101 MAINLINE U.S. ROUTE - USSH COUNTY GRAYS HARBOR DOT DISTRICT 3

SRMP	B ARM	FEATURE	D	LR	DESCRIPTION	BRIDGE/UXING/XROAD OW	TC	L	NBR LNS D	I	DECREAS/DIV LFT SHD W/S	RDY W/S	RHT SHD W/S	MEDIAN WD/S	BR	INCRES/UNDI LFT SHD W/S	RDY W/S	RHT SHD W/S	SPC USE LNS WID	TOT RDY WID	MTCE A	SE	CITY NBR	ST FC	LEGAL SPEED D	IB	T R	P K	S T
76.79	76.52								1	1						6A	24A	6A		24	4	01		R1	55	R			
76.81	76.54								1	1						6A	24A	6A		24	4	01		R1	50	R			
76.94	76.67	WYE CONN		R	SR 107		ST	Y																					
76.96	76.69	INTRSECTN		R	SR 107		ST	Y																					
76.99	76.72	BEG SU LN		R	CLIMBING	11A			1	1						6A	24A	6A	11	35	4	01		R1	50	R			
		MP MARKER		R	77																								
		WYE CONN		R	SR 107		ST	Y																					
77.07	76.80								1	1						3A	24A	3A	11	35	4	01		R1	50	R			
77.86	77.59								1	1						4A	24A	4A	11	35	4	01		R1	50	R			
78.01	77.74	MP MARKER		R	78																								
78.21	77.94	END SU LN		R	CLIMBING	11A			1	1						4A	24A	4A	$$$	24	4	01		R1	50	R			
78.39	78.12								1	1						6A	24A	6A		24	4	01		R1	50	R			
78.47	78.20	BEG SU LN		L	CLIMBING	11A			1	1						3A	24A	3A	11	35	4	01		R1	50	R			
78.76	78.49								1	1						4A	24A	4A	11	35	4	01		R1	50	R			
78.88	78.61								1	1						8A	24A	12A	11	35	4	01		R1	50	R			
78.99	78.72	MP MARKER		R	79																								
79.03	78.76								1	1						4A	24A	4A	11	35	4	01		R1	50	R			
79.97	79.70	MP MARKER		R	80																								
80.40	80.13	ENTER CITY			COSMOPOLIS				1	1						4A	24A	4A	11	35	4	01	0270	U1	35	R	P		
80.42	80.15	MISC FEATR		R	SGN ENT COSMOPOLIS																								
80.52	80.25	END SU LN		L	CLIMBING	11A			1	1						8A	24A	8A	$$$	24	4	01	0270	U1	35	R	P		
80.60	80.33	INTRSECTN		R	CITY ST		CT	Y	1	1						10A	24A	10A		24	4	01	0270	U1	35	R	P		
		INTRSECTN		L	E SECOND ST		CT	Y																					
80.81	80.46	EQUATION			080.73 =080.81				1	1						10A	24A	10A		24	4	01	0270	U1	35	L	P		
80.98	80.63	BEG ST	I		E FIRST ST				1	1						$$C	48A	$$C		48	4	01	0270	U1	30	L	B	*	
		INTRSECTN		L	C ST		CT	Y																					
80.99	80.64	MP MARKER		R	81																								
81.04	80.69	INTRSECTN		L	D ST		CT	Y																					
81.10	80.75	INTRSECTN		L	E ST		CT	Y																					
81.15	80.80	INTRSECTN		B	F ST		CT	FS Y																					
81.21	80.86	END ST	I		E FIRST ST																								
		BEG ST	I		W FIRST ST																								
		INTRSECTN		L	G ST		CT	Y																					
81.27	80.92	INTRSECTN		L	H ST		CT	Y																					
81.33	80.98	INTRSECTN		B	I ST		CT	Y																					
81.39	81.04	INTRSECTN		L	J ST		CT	Y																					

INTERSECTION DETAIL

SRMP	B ARM	TURN LANES L NEAR LGT WD	R NEAR LGT WD	L FAR LGT WD	R FAR LGT WD	ACCELERATION LANES LEFT LGT WD	L-CNTR LGT WD	R-CNTR LGT WD	RIGHT LGT WD
76.94	76.67		.06 12						
76.96	76.69			.04 12			.03 12		

SR 101 MAINLINE U.S. ROUTE - USSH COUNTY GRAYS HARBOR DOT DISTRICT 3

SRMP	B	ARM	FEATURE	D	LR	DESCRIPTION	BRIDGE/UXING/XROAD OW	TC	L	NBR LNS D	I	DECREAS/DIV LFT SHD W/S	RDY W/S	RHT SHD W/S	MEDIAN WD/S	BR	INCRES/UNDI LFT SHD W/S	RDY W/S	RHT SHD W/S	SPC USE LNS WID	TOT RDY WID	MTCE A	SE	CITY NBR	ST FC	LEGAL SPEED D	IB	T R	P K	S T
81.41		81.06								1	1							C	48A	C	48	4	01	0270	U1	30	L	B	*
81.46		81.11	BEG BRIDGE	B		MILL CREEK	ST			1	1							C	48A	C	48	4	01	0270	U1	30	L	P	*
						BRDG NUM 101/110																								
81.47		81.12	END BRIDGE	B		MILL CREEK				1	1							C	48A	C	48	4	01	0270	U1	30	L	B	*
81.72		81.37	LEAVE CITY			COSMOPOLIS				2	2							C	64A	C	64	4	01	0005	U1	30	L	B	*
			ENTER CITY			ABERDEEN																								
81.76		81.41	MISC FEATR		R	SGN ENT ABERDEEN																								
81.79		81.44	END ST	I		W FIRST ST																								
			BEG ST	I		S WEST BLVD																								
			INTRSECTN		R	TAYLOR ST	CT		Y																					
81.86		81.51	INTRSECTN		B	HOGAN ST	CT		Y																					
81.93		81.58	INTRSECTN		B	MEAD ST	CT		Y																					
81.99		81.64	MP MARKER		R	82																								
82.07		81.72	INTRSECTN		B	E SCHLEY ST	CT		Y																					
82.17		81.82	INTRSECTN		B	E PERRY ST	CT		Y																					
82.25		81.90	INTRSECTN		B	E CUSHING ST	CT	SZ	Y																					
82.34		81.99	END ST	I		S WEST BLVD																								
			BEG ST	I		N WEST BLVD																								
			INTRSECTN		B	E MARION ST	CT		Y																					
82.44		82.09	INTRSECTN		B	E SCOTT ST	CT		Y																					
82.52		82.17	INTRSECTN		B	N TILDEN ST	CT		Y																					
82.53		82.18	INTRSECTN		R	E KING ST	CT		Y	2	2							C	64A	C	64	4	01	0005	U1	30	L	L	*
			INTRSECTN		L	W KING ST	CT		Y																					
82.62		82.27	END ST	I		N WEST BLVD				2	2							C	64A	C	64	4	01	0005	U1	30	L	B	*
			BEG ST	I		W CURTIS ST																								
			INTRSECTN		R	E CURTIS ST	CT		Y																					
			INTRSECTN		R	N EVANS ST	CT		Y																					
82.69		82.34	INTRSECTN		B	N LAWRENCE ST	CT		Y																					
82.76		82.41	INTRSECTN		L	N COLUMBUS ST	CT		Y																					
82.82		82.47	INTRSECTN		B	N CUSTER ST	CT		Y																					
82.96		82.61	INTRSECTN		B	N CLARK ST	CT		Y																					
83.00		82.65	MP MARKER		R	83																								
83.02		82.67	INTRSECTN		L	SR 105 SPBOONE (SPUR)	ST		Y	2	2						10A	50A	C	50	4	01	0005	U1	30	L	P	*
83.17		82.82	END ST	I		W CURTIS ST				2	2						$$C	75A	C	75	4	01	0005	U1	30	L	P	*
			BEG ST	I		SCOTT ST																								
			INTRSECTN		L	SR 105	ST	SG	Y																					
83.19		82.84	RR XING	B		NUM 96745E GRADE																								

INTERSECTION DETAIL

SRMP	B	ARM	TURN LANES L NEAR LGT	WD	R NEAR LGT	WD	L FAR LGT	WD	R FAR LGT	WD	ACCELERATION LANES LEFT LGT	WD	L-CNTR LGT	WD	R-CNTR LGT	WD	RIGHT LGT	WD
83.17		82.82			.02	13												

SR 101 MAINLINE U.S. ROUTE - USSH COUNTY GRAYS HARBOR DOT DISTRICT 3

SRMP	B	ARM	FEATURE	D	LR	DESCRIPTION	BRIDGE/UXING/XROAD OW	TC	L	NBR LNS D	I	DECREAS/DIV LFT SHD W/S	RDY W/S	RHT SHD W/S	MEDIAN WD/S	BR	INCRES/UNDI LFT SHD W/S	RDY W/S	RHT SHD W/S	SPC USE LNS WID	TOT RDY WID	MTCE A	SE	CITY NBR	ST FC	LEGAL SPEED D	IB	T R	P K	S T
83.20		82.85								2	2							C	75A	C	75	4	01	0005	U1	30	L	P	*
83.22		82.87	BEG BRIDGE	B		CHEHALIS RIVER	ST			2	2							C	56P	C	56	4	01	0005	U1	30	L	P	*
						BRDG NUM 101/115																								
83.48		83.13	OFF RAMP		R	W STATE ST	ST		Y																					
83.54		83.19	MISC FEATR	D		COUPLET - COABERDN				$	2							C	28P	C	28	4	01	0005	U1	30	L	P	*
			MISC FEATR		R	GORE (P108348)																								
83.62		83.27	UXING		I	N-W RAMP	ST																							
						BRDG NUM 101/115N-W																								
83.64		83.29	RR XING		I	NUM 96697S STRUCTURE																								
			RR XING		I	NUM 96698Y STRUCTURE																								
83.68B		83.33	BEG EQ			BEGIN BACK																								
83.70B		83.35	END BRIDGE	B		CHEHALIS RIVER					2							C	44A	C	44	4	01	0005	U1	30	L	P	*
			ENT FROM		L	CITY ST	CT		Y																					
83.72B		83.37	END ST		I	SCOTT ST					3							C	44A	C	44	4	01	0005	U1	30	L	L	*
			BEG ST		I	SOUTH G ST																								
			INTRSECTN		L	SR 101 COHERON (COUPLET)	ST	SG	Y																					
			INTRSECTN		R	SR 12 EB	ST	SG	Y																					
			MISC FEATR	D		COUPLET - COHERON		SG	Y																					
83.68		83.43	END ST		I	SOUTH G ST					3							C	54A	C	54	4	01	0005	U1	30	L	B	*
			EQUATION			083.78B=083.68																								
			BEG ST		I	E WISHKAH ST																								
			INTRSECTN		R	S G ST	ST	SG	Y																					
			INTRSECTN		R	SR 12 COABERDN (COUPLET)	ST	SG	Y																					
83.75		83.50	INTRSECTN		R	S H ST	CT	SG	Y		3							C	48A	C	48	4	01	0005	U1	30	L	B	*
			INTRSECTN		L	SR 101 COHERON (COUPLET)	ST	SG	Y																					
			MISC FEATR	D		COUPLET - COHERON		SG	Y																					
83.82		83.57	INTRSECTN		B	S I ST	CT	SG	Y																					
83.89		83.64	END ST		I	E WISHKAH ST																								
			BEG ST		I	W WISHKAH ST																								
			INTRSECTN		B	S BROADWAY ST	CT	SG	Y																					
83.96		83.71	INTRSECTN		B	S K ST	CT	SG	Y																					
84.03		83.78	INTRSECTN		B	S L ST	CT	SG	Y																					
84.10		83.85	INTRSECTN		B	S M ST	CT		Y																					
84.16		83.91	INTRSECTN		B	S JEFFERSON ST	CT		Y																					
84.23		83.98	INTRSECTN		B	S MICHIGAN ST	CT		Y																					
84.30		84.05	END ST		I	W WISHKAH ST					2							C	40A	C	40	4	01	0005	U1	30	L	B	*
			BEG ST		I	S ALDER ST																								
			INTRSECTN		L	ALDER ST	CT		Y																					
			INTRSECTN		L	W WISHKAH ST	CT		Y																					
84.37		84.12	END ST		I	S ALDER ST																								
			BEG ST		I	W ALDER ST																								
			INTRSECTN		B	W MARKET ST	CT	SG	Y																					
84.43		84.18	INTRSECTN		B	W FIRST ST	CT	SG	Y																					

SR 101 MAINLINE U.S. ROUTE - USSH COUNTY GRAYS HARBOR DOT DISTRICT 3

SRMP	B	ARM	FEATURE	DIRECTION TO INVENTORY / LEFT/RIGHT INDICATOR		DESCRIPTION	BRIDGE-XING-XROAD-OW	TC	L	NBR LNS D I	DECREAS/DIV LFT SHD W/S	RDY W/S	RHT SHD W/S	MEDIAN-WD/S	BR	INCRES/UNDI LFT SHD W/S	RDY W/S	RHT SHD W/S	SPC USE LNS WID	TOT RDY WID	MTCE A	SE	CITY NBR	ST FC	LEGAL SPEED D	IB	T R	P K	S T
84.44		84.19								2						C	40A	C		40	4	01	0005	U1	30	L	B	*
84.50		84.25	INTRSECTN		B	W SECOND ST	CT		Y																			
84.57		84.32	INTRSECTN		B	W THIRD ST	CT		Y																			
84.64		84.39	INTRSECTN		B	W FOURTH ST	CT		Y																			
84.71		84.46	INTRSECTN		B	SIMPSON AVE	CT		Y																			
84.76		84.51	END ST	I		W ALDER ST				2						C	48A	C		48	4	01	0005	U1	30	L	B	*
			BEG ST	I		SUMNER AVE																						
			INTRSECTN		R	N ALDER ST	CT		Y																			
84.84		84.59	INTRSECTN		B	N WILLIAMS ST	CT		Y	2						8A	24A	8A		24	4	01	0005	U1	30	L	B	*
84.89		84.64	INTRSECTN		B	N THORNTON ST	CT		Y																			
84.95		84.70	INTRSECTN		B	N JEFFERIES ST	CT		Y																			
85.01		84.76	MP MARKER		R	85																						
85.02		84.77	INTRSECTN		B	N SCAMMEL ST	CT		Y	2						11A	36A	$$C		36	4	01	0005	U1	30	L	B	*
85.08		84.83	INTRSECTN		B	MARTIN ST	CT		Y	2						8A	24A	13A		24	4	01	0005	U1	30	L	B	*
85.14		84.89	INTRSECTN		B	CONGER ST	CT		Y	2						8A	24A	8A		24	4	01	0005	U1	30	L	B	*
85.21		84.96	INTRSECTN		B	RICE ST	CT		Y	2						8A	37A	$$C		37	4	01	0005	U1	30	L	B	*
85.27		85.02	INTRSECTN		B	HAIGHT ST	CT		Y	2						$$C	36A	8A		36	4	01	0005	U1	30	L	B	*
85.34		85.09	INTRSECTN		B	DUFFY ST	CT		Y	2						8A	24A	8A		24	4	01	0005	U1	30	L	B	*
85.40		85.15	INTRSECTN		B	WOODING ST	CT		Y																			
85.47		85.22	INTRSECTN		B	MAPLE ST	CT		Y																			
85.54		85.29	INTRSECTN		B	WILLOW ST	CT		Y																			
85.61		85.36	INTRSECTN		B	OAK ST	CT	SG	Y	2						11A	37A	$$C		37	4	01	0005	U1	30	L	B	*
85.67		85.42								2						$$C	48A	C		48	4	01	0005	U1	30	L	B	*
85.78		85.53	LEAVE CITY			ABERDEEN				2						C	40A	C		40	4	01	0560	U1	30	L	B	*
			ENTER CITY			HOQUIAM																						
			INTRSECTN		B	MYRTLE ST	CT		Y																			
85.86		85.61	INTRSECTN		B	31ST ST	CT		Y																			
85.96		85.71	INTRSECTN		B	30TH ST	CT	SG	Y																			
86.00		85.75	MP MARKER		R	86																						
86.06		85.81	INTRSECTN		B	29TH ST	CT		Y																			
86.16		85.91	INTRSECTN		B	28TH ST	CT		Y																			
86.28		86.03	INTRSECTN		B	27TH ST	CT		Y																			
86.40		86.15	INTRSECTN		B	ONTARIO ST	CT		Y																			
86.49		86.24	INTRSECTN		B	25TH ST	CT		Y																			
86.60		86.35	INTRSECTN		B	24TH ST	CT		Y																			
86.67		86.42	INTRSECTN		B	23RD ST	CT	SG	Y																			
86.75		86.50	INTRSECTN		B	22ND ST	CT		Y																			
86.76		86.51								2						C	40A	C		40	4	01	0560	U1	30	L	R	*
86.81		86.56	INTRSECTN		B	21ST ST	CT		Y																			
86.89		86.64	END ST	I		SUMNER AVE				3						C	40A	C		40	4	01	0560	U1	30	L	P	*
			BEG ST	I		RIVERSIDE AVE																						
			INTRSECTN		B	20TH ST	CT		Y																			
87.03		86.78	INTRSECTN		R	19TH ST	CT		Y																			

SR 101 MAINLINE U.S. ROUTE - USSH COUNTY GRAYS HARBOR DOT DISTRICT 3

SRMP	B ARM	FEATURE	D	LR	DESCRIPTION	BRIDGE/UXING/XROAD OW	TC	L	NBR LNS D	I	DECREAS/DIV LFT SHD W/S	RDY W/S	RHT SHD W/S	MEDIAN WD/S	BR	INCRES/UNDI LFT SHD W/S	RDY W/S	RHT SHD W/S	SPC USE LNS WID	TOT RDY WID	MTCE A	SE	CITY NBR	ST FC	LEGAL SPEED D	IB	T R	P K	S T
87.09	86.84	INTRSECTN		R	18TH ST	CT		Y	3							C	40A	C		40	4	01	0560	U1	30	L	P	*
87.21	86.96	INTRSECTN		R	16TH ST	CT		Y	2							C	40A	$		40	4	01	0560	U1	30	L	P	*
87.26	87.01	INTRSECTN		L	15TH ST	CT	SG	Y	2							C	40A			40	4	01	0560	U1	30	L	L	*
87.31	87.06	END ST	I		RIVERSIDE AVE				2							C	28P	C		28	4	01	0560	U1	25	L	P	$
		BEG BRIDGE	I		HOQUIAM RIVER	ST																						
					BRDG NUM 101/125E																							
87.40	87.15	END BRIDGE	I		HOQUIAM RIVER				2							$	33A	C		33	4	01	0560	U1	25	L	L	
87.41	87.16	BEG ST	I		LEVEE ST				2								33A	C		33	4	01	0560	U1	30	L	L	*
		INTRSECTN		L	LEVEE ST	CT	SG	Y																				
		RR XING	I		NUM 96769T GRADE																							
87.47	87.22	WYE CONN		L	SR 101 COUPLET	ST	SG	Y																				
87.49	87.24	INTRSECTN		L	SR 101 COABERDN (COUPLT)	ST	SG	Y	1	1						C	48A	C		48	4	01	0560	U1	30	L	P	*
		MISC FEATR	D		COUPLET - COABERDN		SG	Y																				
87.66	87.26	END ST	I		LEVEE ST				2	1						C	33A	C	11	44	4	01	0560	U1	30	L	P	*
		EQUATION			087.51 =087.66																							
		BEG SU LN		C	TWO WAY TURN 11A																							
		BEG ST	I		LINCOLN ST																							
		INTRSECTN		L	SR 109	ST	SG	Y																				
87.72	87.32	INTRSECTN		B	KARR AVE	CT		Y	1	1						C	33A	C	11	44	4	02	0560	U1	30	L	B	*
87.79	87.39	END SU LN		C	TWO WAY TURN 11A				1	1						C	44A	C	$$$	44	4	02	0560	U1	30	L	B	*
		INTRSECTN		B	EKLUND AVE	CT		Y																				
87.85	87.45	INTRSECTN		B	CHENAULT AVE	CT		Y																				
87.89	87.49	INTRSECTN		L	BLUFF AVE	CT		Y																				
87.91	87.51	INTRSECTN		R	WHEELER AVE	CT		Y																				
87.93	87.53	INTRSECTN		L	CITY ST	CT		Y																				
87.96	87.56	INTRSECTN		L	HILL AVE	CT		Y																				
87.97	87.57	INTRSECTN		L	EMERALD CT	CT		Y																				
		INTRSECTN		R	WASHINGTON AVE	CT		Y																				
88.04	87.64	INTRSECTN		R	SOULE AVE	CT		Y																				
88.07	87.67	INTRSECTN		L	GRAND AVE	CT		Y																				
88.10	87.70	INTRSECTN		R	ARNOLD AVE	CT		Y																				
88.16	87.76	INTRSECTN		R	RAMER AVE	CT		Y																				
88.23	87.83	INTRSECTN		R	SMITH AVE	CT		Y																				
88.29	87.89	INTRSECTN		R	MILL AVE	CT		Y																				
88.36	87.96	INTRSECTN		B	DION AVE	CT	SG	Y																				
88.41	88.01	INTRSECTN		B	WOOD AVE	CT		Y																				

INTERSECTION DETAIL

SRMP	B ARM	TURN LANES L NEAR LGT WD	R NEAR LGT WD	L FAR LGT WD	R FAR LGT WD	ACCELERATION LANES LEFT LGT WD	L-CNTR LGT WD	R-CNTR LGT WD	RIGHT LGT WD
87.66	87.26	.04 11							
87.79	87.39			.02 11					

SR 101 MAINLINE U.S. ROUTE - USSH COUNTY GRAYS HARBOR DOT DISTRICT 3

SRMP	B	ARM	FEATURE	D	LR	DESCRIPTION	BRIDGE/UXING/XROAD OW	TC	L	NBR LNS D	I	DECREAS/DIV LFT SHD W/S	RDY W/S	RHT SHD W/S	MEDIAN WD/S	BR	INCRES/UNDI LFT SHD W/S	RDY W/S	RHT SHD W/S	SPC USE LNS WID	TOT RDY WID	MTCE A	SE	CITY NBR	ST FC	LEGAL SPEED D	IB	T R	P K	S T
88.46		88.06								1	1							C	44A	C		44	4	02	0560	U1	30	L	B	*
88.47		88.07	END ST	I		LINCOLN ST				1	1							C	44A	C		44	4	02	0560	U1	30	L	B	$
88.48		88.08	BEG ST	I		PERRY ST				1	1							C	44A	C		44	4	02	0560	U1	30	L	P	*
			INTRSECTN		R	PERRY AVE	CT		Y																					
			INTRSECTN		R	LINCOLN ST	CT		Y																					
88.56		88.16	INTRSECTN		B	LAUREL ST	CT		Y	1	1							C	44A	C		44	4	02	0560	U1	30	L	B	*
88.64		88.24	INTRSECTN		B	MARION ST	CT		Y																					
88.73		88.33	INTRSECTN		B	MINOR ST	CT		Y																					
88.76		88.36	INTRSECTN		R	BURNS ST	CT		Y																					
88.82		88.42								1	1							C	43A	10G		43	4	02	0560	U1	30	L	B	*
88.87		88.47	END ST	I		PERRY ST				1	1						11A	27A	14A			27	4	02	0560	U1	30	L	P	$
			INTRSECTN		B	QUEEN AVE	CT		Y																					
88.94		88.54	BEG BRIDGE	B		LITTLE HOQUIAM RIVER	ST			1	1						$$W	52A	$$W			52	4	02	0560	U1	30	L	P	
						BRDG NUM 101/130																								
88.99		88.59	END BRIDGE	B		LITTLE HOQUIAM RIVER				1	1						8A	24A	8A			24	4	02	0560	U1	30	L	P	
89.00		88.60	MP MARKER		R	89																								
89.02		88.62	INTRSECTN		L	SR 109 SPLONNGR (SPUR)	ST		Y																					
89.06		88.66								1	1						8A	24A	8A			24	4	02	0560	U1	50	R	P	
89.16		88.76	MISC FEATR		L	SGN ENT HOQUIAM																								
89.24		88.84	INTRSECTN		L	SANITARY LAND FILL	CT		N																					
89.40		89.00	LEAVE CITY			HOQUIAM				1	1						8A	24A	8A			24	4	02	$$$$	U1	50	R	$	
89.66		89.26	INTRSECTN		R	LUMBER MILL LN	PV		N																					
90.01		89.61	MP MARKER		R	90																								
90.02		89.62	INTRSECTN		R	FAIRFIELD ACRES DR	CO		N																					
90.31		89.91	INTRSECTN		R	OLD STATE 9 RD	CO		N																					
90.60		90.20	ENT FROM		L	WEIGH STATION	ST		N																					
90.68		90.28	WEIGH STA		L	NUMBER 11																								
90.72		90.32	INTRSECTN		R	OLD STATE 9 RD	CO		N																					
			EXIT TO		L	WEIGH STATION	ST		N																					
90.75		90.35								1	1						10A	24A	8A			24	4	02		U1	50	R		
90.98		90.58								1	1						8A	24A	8A			24	4	02		U1	50	R		
91.00		90.60	MP MARKER		R	91																								
91.21		90.81	ENTER CITY			HOQUIAM				1	1						8A	24A	8A			24	4	02	0560	U1	50	R	P	
91.33		90.93	LEAVE CITY			HOQUIAM				1	1						8A	24A	8A			24	4	02	$$$$	R1	50	R	$	

INTERSECTION DETAIL

SRMP	B	ARM	TURN LANES L NEAR LGT	WD	R NEAR LGT	WD	L FAR LGT	WD	R FAR LGT	WD	ACCELERATION LANES LEFT LGT	WD	L-CNTR LGT	WD	R-CNTR LGT	WD	RIGHT LGT	WD
88.48		88.08					.03	11										
89.02		88.62	.03	11											.04	10		
89.24		88.84	.04	13											.02	13		
89.66		89.26					.09	13					.05	13				

SR 101 MAINLINE U.S. ROUTE - USSH COUNTY GRAYS HARBOR DOT DISTRICT 3

SRMP	B	ARM	FEATURE	D	LR	DESCRIPTION	BRIDGE/UXING/XROAD OW	TC	L	NBR LNS D	I	DECREAS/DIV LFT SHD W/S	RDY W/S	RHT SHD W/S	MEDIAN WD/S	BR	INCRES/UNDI LFT SHD W/S	RDY W/S	RHT SHD W/S	SPC USE LNS WID	TOT RDY WID	MTCE A	SE	CITY NBR	ST FC	LEGAL SPEED D	IB	T R	P K	S T
91.42		91.02								1	1						8A	24A	8A		24	4	02		R1	50	R			
91.80		91.40								1	1						7A	24A	8A		24	4	02		R1	50	R			
91.87		91.47	BEG BRIDGE	B		BERNARD CREEK BRDG NUM 101/132	ST			1	1						$$C	44A	$$W		44	4	02		R1	50	R			
91.89		91.49	END BRIDGE	B		BERNARD CREEK				1	1						8A	24A	8A		24	4	02		R1	50	R			
91.92		91.50	EQUATION			091.90 =091.92				1	1						7A	24A	7A		24	4	02		R1	50	R			
			INTRSECTN		L	OCEAN BEACH RD	CO		Y																					
91.94		91.52	WYE CONN		L	OCEAN BEACH RD	CO		Y																					
92.00		91.58	MP MARKER		R	92																								
92.49		92.07								1	1						7A	24A	7A		24	4	02		R1	60	R			
92.73		92.31								1	1						7A	24B	7A		24	4	02		R1	60	R			
93.00		92.58	MP MARKER		R	93																								
93.27		92.85	BEG BRIDGE	B		W FK HOQUIAM RIVER BRDG NUM 101/134	ST			1	1						$$W	42B	$$W		42	4	02		R1	60	R			
93.30		92.88	END BRIDGE	B		W FK HOQUIAM RIVER				1	1						7A	24B	7A		24	4	02		R1	60	R			
93.75		93.33	INTRSECTN		L	DEKAY RD	CO		Y																					
93.93		93.51	INTRSECTN		R	EGGE RD	CO		N																					
93.97		93.55	INTRSECTN		L	CO RD #44130	CO		N																					
94.00		93.58	MP MARKER		R	94																								
94.11		93.69	INTRSECTN		L	CO RD #44130	CO		N																					
94.56		94.14	BEG BRIDGE	B		W FK HOQUIAM RIVER BRDG NUM 101/136	ST			1	1						$$W	36B	$$W		36	4	02		R1	60	R			
94.59		94.17	END BRIDGE	B		W FK HOQUIAM RIVER				1	1						7A	24B	7A		24	4	02		R1	60	R			
95.00		94.58	MP MARKER		R	95																								
96.00		95.58	MP MARKER		R	96																								
96.69		96.27	BEG BRIDGE	B		W FK HOQUIAM RIVER BRDG NUM 101/138	ST			1	1						$$C	26B	$$C		26	4	02		R1	60	R			
96.71		96.29	END BRIDGE	B		W FK HOQUIAM RIVER				1	1						7A	24B	7A		24	4	02		R1	60	R			
97.00		96.58	MP MARKER		R	97																								
97.43		97.01	INTRSECTN		L	FAILOR LAKE RD	CO		N																					
97.53		97.11	BEG BRIDGE	B		W FK HOQUIAM RIVER BRDG NUM 101/140	ST			1	1						$$C	36B	$$C		36	4	02		R1	60	R			
97.54		97.12	END BRIDGE	B		W FK HOQUIAM RIVER				1	1						7A	24B	7A		24	4	02		R1	60	R			
98.00		97.58	MP MARKER		R	98																								
98.13		97.71	BEG BRIDGE	B		W FK HOQUIAM RIVER	ST			1	1						$$C	36B	$$C		36	4	02		R1	60	R			

INTERSECTION DETAIL

SRMP	B	ARM	TURN LANES L NEAR LGT	WD	R NEAR LGT	WD	L FAR LGT	WD	R FAR LGT	WD	ACCELERATION LANES LEFT LGT	WD	L-CNTR LGT	WD	R-CNTR LGT	WD	RIGHT LGT	WD
91.92		91.50	.04	12											.04	12		
91.94		91.52							.01	12								
93.75		93.33	.04	12											.03	12		

SR 101 MAINLINE U.S. ROUTE - USSH COUNTY GRAYS HARBOR DOT DISTRICT 3

SRMP	B	ARM	FEATURE	D	LR	DESCRIPTION	BRIDGE UXING XROAD OW	TC	L	NBR LNS D	I	DECREAS/DIV LFT SHD W/S	RDY W/S	RHT SHD W/S	MEDIAN WD/S	BR	INCRES/UNDI LFT SHD W/S	RDY W/S	RHT SHD W/S	SPC USE LNS WID	TOT RDY WID	MTCE A	SE	CITY NBR	ST FC	LEGAL SPEED D	IB	T R	P K	S T
98.13		97.71				BRDG NUM 101/142				1	1							C	36B	C		36	4	02		R1	60	R		
98.14		97.72	END BRIDGE	B		W FK HOQUIAM RIVER				1	1							7A	24B	7A		24	4	02		R1	60	R		
98.97		98.55	MP MARKER		R	99																								
99.15		98.73	BEG BRIDGE	B		W FK HOQUIAM RIVER	ST			1	1							$$W	37B	$$W		37	4	02		R1	60	R		
						BRDG NUM 101/144																								
99.16		98.74	END BRIDGE	B		W FK HOQUIAM RIVER				1	1							7A	24B	7A		24	4	02		R1	60	R		
99.49		99.07	BEG BRIDGE	B		W FK HOQUIAM RIVER	ST			1	1							$$C	36B	$$C		36	4	02		R1	60	R		
						BRDG NUM 101/145																								
99.50		99.08	END BRIDGE	B		W FK HOQUIAM RIVER				1	1							7A	24B	7A		24	4	02		R1	60	R		
100.00		99.58	MP MARKER		R	100																								
100.02		99.60	BEG SU LN		R	TRUCK CLIMBING SHOULD08A				1	1							7A	24B	$$$	8	32	4	02		R1	60	R		
100.30		99.88	BEG SU LN		L	TRUCK CLIMBING SHOULD11A				1	1							$$$	24B		19	43	4	02		R1	60	R		
100.45		100.03	END SU LN		R	TRUCK CLIMBING SHOULD08A				1	1								24B	7A	11	35	4	02		R1	60	R		
100.61		100.19	END SU LN		L	TRUCK CLIMBING SHOULD11A				1	1							7A	24B	7A	$$$	24	4	02		R1	60	R		
100.76		100.34	INTRSECTN		R	LARSON BROTHERS RD	CO			N																				
101.00		100.58	MP MARKER		R	101																								
101.91		101.49								1	1							6A	24B	6A		24	4	02		R1	60	R		
101.94		101.52	INTRSECTN		R	YOUMANS RD	CO			N																				
102.00		101.58	MP MARKER		R	102																								
102.06		101.64	INTRSECTN		R	POLSON CAMP RD	CO			N																				
102.61		102.19	BEG BRIDGE	B		BIG CREEK	ST			1	1							$$W	36B	$$W		36	4	02		R1	60	R		
						BRDG NUM 101/147																								
102.64		102.22	END BRIDGE	B		BIG CREEK				1	1							6A	24B	6A		24	4	02		R1	60	R		
103.00		102.58	MP MARKER		R	103																								
104.00		103.58	MP MARKER		R	104																								
104.55		104.13	TRAF RCDR	B		R054 5																								
104.70		104.28	INTRSECTN		L	HENSEL RD	CO			N																				
104.72		104.30	MISC FEATR		R	BUS PULLOUT																								
105.00		104.58	MP MARKER		R	105																								
106.00		105.58	MP MARKER		R	106																								
106.25		105.83	MISC FEATR		L	BUS PULLOUT																								
106.39		105.97	INTRSECTN		L	WALKER RD	CO			Y																				
106.54		106.12	INTRSECTN		L	BOWES RD	CO			N																				
106.69		106.27								1	1							5A	24B	5A		24	4	02		R1	60	R		
107.00		106.58	MP MARKER		R	107																								
107.35		106.93	INTRSECTN		L	BADGER RD	CO			N																				
108.00		107.58	MP MARKER		R	108																								
108.37		107.95	INTRSECTN		L	HANSON RD	CO			N																				
			INTRSECTN		R	EAST HUMPTULIPS RD	CO			N																				
108.84		108.42	BEG BRIDGE	B		HUMPTULIPS OVERFLOW	ST			1	1							$$C	26B	$$C		26	4	02		R1	60	R		
						BRDG NUM 101/149																								
108.87		108.45	END BRIDGE	B		HUMPTULIPS OVERFLOW				1	1							6A	24B	6A		24	4	02		R1	60	R		
109.00		108.58	MP MARKER		R	109				1	1							$$C	26B	$$C		26	4	02		R1	60	R		

SR 101 MAINLINE U.S. ROUTE - USSH COUNTY GRAYS HARBOR DOT DISTRICT 3

SRMP	B	ARM	FEATURE	D	LR	DESCRIPTION	BRIDGE/UXING/XROAD OW	TC	L	NBR LNS D	I	DECREAS/DIV LFT SHD W/S	RDY W/S	RHT SHD W/S	MEDIAN WD/S	BR	INCRES/UNDI LFT SHD W/S	RDY W/S	RHT SHD W/S	SPC USE LNS WID	TOT RDY WID	MTCE A	SE	CITY NBR	ST FC	LEGAL SPEED D	IB	T R	P K	S T
109.00		108.58	BEG BRIDGE	B		HUMPTULIPS RIVER BRDG NUM 101/150	ST			1	1						C	26B	C		26	4	02		R1	60	R		
109.08		108.66	END BRIDGE	B		HUMPTULIPS RIVER				1	1						6A	24B	6A		24	4	02		R1	60	R		
109.14		108.72	MISC FEATR		R	SGN ENT HUMPTULIPS																							
109.16		108.74	ENT/EXIT		R	PARK AND RIDE LOT	ST		N																				
109.22		108.80	MISC FEATR		L	BUS PULLOUT																							
109.28		108.86	INTRSECTN		R	FOURTH ST	CO		Y																				
			INTRSECTN		L	KIRKPATRICK RD	CO		Y																				
109.50		109.08	MISC FEATR		L	SGN ENT HUMPTULIPS																							
109.75		109.33	INTRSECTN		L	PRAIRIE GARDENS RD	CO		N																				
109.98		109.56	INTRSECTN		R	MCNUTT RD	CO		N																				
109.99		109.57	MP MARKER		R	110																							
110.97		110.55	MP MARKER		R	111																							
111.43		111.01								1	1						6A	24A	6A		24	4	02		R1	60	R		
111.64		111.22								1	1						3A	24A	3A		24	4	02		R1	60	R		
112.00		111.58	MP MARKER		R	112																							
112.25		111.83	BEG BRIDGE	B		STEVENS CREEK BRDG NUM 101/152	ST			1	1						$$W	37A	$$W		37	4	02		R1	60	R		
112.28		111.86	END BRIDGE	B		STEVENS CREEK				1	1						3A	24A	3A		24	4	02		R1	60	R		
112.32		111.90	ENT/EXIT		L	PROMISED LAND PARK	CO		N																				
112.58		112.16	INTRSECTN		R	DONKEY CREEK RD	CO		N																				
113.01		112.59	MP MARKER		R	113																							
113.09		112.67								1	1						2A	24A	2A		24	4	02		R1	60	R		
113.36		112.94								1	1						2A	24B	2A		24	4	02		R1	60	R		
113.98		113.56	MP MARKER		R	114																							
114.81		114.39								1	1						2A	24A	2A		24	4	02		R1	60	R		
115.02		114.60	MP MARKER		R	115																							
116.01		115.59	MP MARKER		R	116																							
117.00		116.58	MP MARKER		R	117																							
117.11		116.69	INTRSECTN		R	NEWBURY CREEK RD	CO		N																				
117.41		116.99								1	1						2A	24B	2A		24	4	02		R1	60	R		
117.42		117.00								1	1						2A	36B	2A		36	4	02		R1	60	R		
117.70		117.28	BEG SU LN		L	CLIMBING	12B			1	1						2A	24B	2A	12	36	4	02		R1	60	R		
118.00		117.58	MP MARKER		R	118																							
118.19		117.77	INTRSECTN		R	QUINAULT RIDGE RD	CO		N	1	1						2A	24B	3A	12	36	4	02		R1	60	R		
118.79		118.37	END SU LN		L	CLIMBING	12B			1	1						2A	24B	3A	$$$	24	4	02		R1	60	R		

INTERSECTION DETAIL

SRMP	B	ARM	TURN LANES L NEAR LGT	WD	R NEAR LGT	WD	L FAR LGT	WD	R FAR LGT	WD	ACCELERATION LANES LEFT LGT	WD	L-CNTR LGT	WD	R-CNTR LGT	WD	RIGHT LGT	WD
109.28		108.86	.04	12			.04	12										
112.58		112.16					.03	11					.01	11				

SR 101 MAINLINE U.S. ROUTE - USSH COUNTY GRAYS HARBOR DOT DISTRICT 3

SRMP	B	ARM	FEATURE	D	LR	DESCRIPTION	BRIDGE/UXING/XROAD/OW	TC	L	NBR/LNS/D	I	DECREAS/DIV LFT SHD W/S	RDY W/S	RHT SHD W/S	MEDIAN/WD/S	BR	INCRES/UNDI LFT SHD W/S	RDY W/S	RHT SHD W/S	SPC/USE/LNS/WID	TOT RDY WID	MTCE A	SE	CITY NBR	ST FC	LEGAL SPEED D	IB	T R	P K	S T
118.81		118.39								1	1						2A	24B	3A		24	4	02		R1	60		R		
119.00		118.58	MP MARKER		R	119																								
119.91		119.49								1	1						3A	23B	3A		23	4	02		R1	60		R		
120.00		119.58	MP MARKER		R	120																								
120.10		119.68	INTRSECTN		L	MOCLIPS HWY	CO		N																					
120.42	B	120.00	BEG BRIDGE			SKUNK CREEK	ST																							
						BRDG NUM 101/155																								
120.43		120.01								1	1						$$C	27B	$$C		27	4	02		R1	60		R		
120.44	B	120.02	END BRIDGE			SKUNK CREEK				1	1						3A	23B	3A		23	4	02		R1	60		R		
120.90		120.48								1	1						3A	23A	3A		23	4	02		R1	60		R		
121.00		120.58	MP MARKER		R	121																								
122.00		121.58	MP MARKER		R	122				1	1						3B	23B	3B		23	4	02		R1	60		R		
122.25		121.83								1	1						3B	23B	3B		23	4	02		R1	45		R		
122.32		121.90	INTRSECTN		R	BURN RD	CO		N																					
122.79		122.37	MISC FEATR		R	SGN ENT NEILTON																								
122.96		122.54	INTRSECTN		R	NEILTON LN	CO		N																					
123.00		122.58	MP MARKER		R	123																								
123.01		122.59	INTRSECTN		L	OLD MILL LN	CO		N																					
123.26		122.84	MISC FEATR		L	SGN ENT NEILTON																								
123.42		123.00								1	1						3B	23B	3B		23	4	02		R1	60		R		
123.60		123.18								1	1						3A	23A	3A		23	4	02		R1	60		R		
123.61		123.19								1	1						4A	24A	4A		24	4	02		R1	60		R		
123.74		123.32	BEG BRIDGE			S FORK BOULDER CREEK	ST			1	1						$$W	32P	$$W		32	4	02		R1	60		R		
						BRDG NUM 101/157																								
123.78		123.36	END BRIDGE			S FORK BOULDER CREEK				1	1						4A	24A	4A		24	4	02		R1	60		R		
123.84		123.42								1	1						3A	23A	3A		23	4	02		R1	60		R		
124.00		123.58	MP MARKER		R	124																								
124.02		123.60								1	1						$$C	27A	$$C		27	4	02		R1	60		R		
124.03		123.61								1	1						3A	23A	3A		23	4	02		R1	60		R		
124.04	B	123.62	BEG BRIDGE			BOULDER CREEK	ST																							
						BRDG NUM 101/158																								
124.05		123.63	END BRIDGE			BOULDER CREEK																								
125.00		124.58	MP MARKER		R	125																								
125.45		125.03	BEG SU LN		L	CLIMBING	12A			1	1						3A	23A	3A	12	35	4	02		R1	60		R		
125.48		125.06	CHG SU LN		L	CLIMBING	12B			1	1						3A	23B	3A	12	35	4	02		R1	60		R		
125.54		125.12	MISC FEATR		R	QUINAULT INDIAN RES BNDY																								

INTERSECTION DETAIL

SRMP	B	ARM	TURN LANES L NEAR LGT	WD	R NEAR LGT	WD	L FAR LGT	WD	R FAR LGT	WD	ACCELERATION LANES LEFT LGT	WD	L-CNTR LGT	WD	R-CNTR LGT	WD	RIGHT LGT	WD
122.32		121.90			.02	13	.03	11										
122.96		122.54			.02	13												

SR 101 MAINLINE U.S. ROUTE - USSH COUNTY GRAYS HARBOR DOT DISTRICT 3

SRMP	B	ARM	FEATURE	D	LR	DESCRIPTION	BRIDGE/UXING/XROAD/OW	TC	L	NBR/LNS/D	I	DECREAS/DIV LFT/SHD/W/S	RDY/W/S	RHT/SHD/W/S	MEDIAN/WD/S	BR	INCRES/UNDI LFT/SHD/W/S	RDY/W/S	RHT/SHD/W/S	SPC/USE/LNS/WID	TOT/RDY/WID	MTCE/A	SE	CITY/NBR	ST/FC	LEGAL SPEED/D	IB	T/R	P/K	S/T
125.55		125.13	INTRSECTN	R		SOUTH SHORE RD	CO		N	1	1						3A	23B	3A	12	35	4	02		R1	60	R		
125.64		125.22	MISC FEATR	R		SGN ENT QUINAULT IND RES																								
125.97		125.55	MP MARKER	R		126																								
126.43		126.01	INTRSECTN	R		OLD STATE 9	CO		Y																					
126.52		126.10	END SU LN	L		CLIMBING		12B		1	1						3A	23B	3A	$$$	23	4	02		R1	60	R		
126.58B		126.16	BEG EQ			BEGIN BACK																								
126.58		126.17	EQUATION			126.59B=126.58				1	1						3A	24B	4A		24	4	02		R1	60	R		
126.59		126.18	MISC FEATR	R		SGN ENT AMANDA PARK				1	1						3A	24B	4A		24	4	02		R1	45	R		
126.62		126.21	BEG BRIDGE B			QUINALT RIVER	ST			1	1						$$C	26B	$$C		26	4	02		R1	45	R		
						BRDG NUM 101/160																								
126.69		126.28	END BRIDGE B			QUINALT RIVER				1	1						4B	23B	4B		23	4	02		R1	45	R		
126.71		126.30	INTRSECTN	R		CO RD	CO		N																					
126.78		126.37	INTRSECTN	L		RIVERVIEW CT	CO		N																					
126.80		126.39	INTRSECTN	R		LAKE DR N	CO		N	1	1						4A	23B	4A		23	4	02		R1	45	R		
126.90		126.49	BEG SU LN	R		CLIMBING		12B		1	1						4A	23B	4A	12	35	4	02		R1	45	R		
126.91		126.50	MISC FEATR	L		SGN ENT AMANDA PARK																								
126.99		126.58	MP MARKER	R		127																								
127.01		126.60	BEG SU LN	C		TWO WAY TURN		13B		1	1						4A	23B	4A	25	48	4	02		R1	45	R		
			EXIT TO	R		HIGH SCHOOL	CO		Y																					
127.06		126.65								1	1						4A	23B	4A	25	48	4	02		R1	60	R		
127.11		126.70	END SU LN	C		TWO WAY TURN		13B		1	1						4A	23B	4A	12	35	4	02		R1	60	R		
			ENT FROM	R		HIGH SCHOOL	CO		Y																					
127.22		126.81	END SU LN	R		CLIMBING		12B		1	1						4A	23B	4A	$$$	23	4	02		R1	60	R		
127.23		126.82								1	1						4A	24B	4A		24	4	02		R1	60	R		
127.99		127.58	MP MARKER	R		128																								
128.63		128.22	ENT/EXIT	L		DOT MAINTENANCE YARD	ST		N																					
			INTRSECTN	R		NORTHSHORE RD	CO		N																					
128.93		128.52	MISC FEATR	L		QUINAULT INDIAN RES BNDY																								
128.99		128.58	MP MARKER	R		129																								
129.19		128.78	INTRSECTN	R		HAAS RD	CO		N																					
129.23		128.82	BEG BRIDGE B			PRAIRIE CREEK	ST			1	1						$$W	36B	$$W		36	4	02		R1	60	R		
						BRDG NUM 101/162																								
129.25		128.84	END BRIDGE B			PRAIRIE CREEK				1	1						4A	24B	4A		24	4	02		R1	60	R		

INTERSECTION DETAIL

SRMP	B	ARM	TURN LANES L NEAR LGT	WD	R NEAR LGT	WD	L FAR LGT	WD	R FAR LGT	WD	ACCELERATION LANES LEFT-- LGT	WD	L-CNTR LGT	WD	R-CNTR LGT	WD	RIGHT- LGT	WD
125.55		125.13			.02	12												
126.43		126.01			.02	12	.03	12					.03	12				
126.80		126.39					.02	11										
127.01		126.60			.01	15												
128.63		128.22	.03	12			.03	12										

SR 101 MAINLINE U.S. ROUTE - USSH COUNTY GRAYS HARBOR DOT DISTRICT 3

SRMP	B	ARM	FEATURE	D	LR	DESCRIPTION	BRIDGE OW	UXING TC	XROAD L	NBR LNS D	I	DECREAS/DIV LFT SHD W/S	RDY W/S	RHT SHD W/S	MEDIAN WD/S	BR	INCRES/UNDI LFT SHD W/S	RDY W/S	RHT SHD W/S	SPC USE LNS WID	TOT RDY WID	MTCE A	SE	CITY NBR	ST FC	LEGAL SPEED D	IB	T R	P K	S T
129.26		128.85								1	1						4A	24B	4A		24	4	02		R1	60	R			
129.98		129.57	BEG BRIDGE	B		MILBURN CREEK	ST			1	1						$$W	36B	$$W		36	4	02		R1	60	R			
						BRDG NUM 101/164																								
129.99		129.58	END BRIDGE	B		MILBURN CREEK				1	1						4A	24A	4A		24	4	02		R1	60	R			
130.00		129.59	MP MARKER		R	130																								
130.73		130.32	INTRSECTN		R	PRAIRIE CREEK RD	CO		N																					
130.74		130.33	BEG BRIDGE	B		DRY CREEK	ST			1	1						$$W	36A	$$W		36	4	02		R1	60	R			
						BRDG NUM 101/167																								
130.75		130.34	END BRIDGE	B		DRY CREEK				1	1						4A	24A	4A		24	4	02		R1	60	R			
130.83		130.41	EQUATION			130.82 =130.83				1	1						3A	23A	3A		23	4	02		R1	60	R			
130.99		130.57	MP MARKER		R	131																								
131.27		130.85								1	1						3B	23B	3B		23	4	02		R1	60	R			
131.99		131.57	MP MARKER		R	132																								
132.57		132.15	BEG BRIDGE	B		TEN O CLOCK CREEK	ST			1	1						$$C	38B	$$C		38	4	02		R1	60	R			
						BRDG NUM 101/169																								
132.59		132.17	END BRIDGE	B		TEN O CLOCK CREEK				1	1						3B	23B	3B		23	4	02		R1	60	R			
132.95		132.53								1	1						4B	24B	4B		24	4	02		R1	60	R			
132.99		132.57	BEG BRIDGE	B		DRY CREEK	ST			1	1						$$W	36B	$$W		36	4	02		R1	60	R			
						BRDG NUM 101/170																								
133.00		132.58	END BRIDGE	B		DRY CREEK				1	1						4B	24B	4B		24	4	02		R1	60	R			
			MP MARKER		R	133																								
133.22		132.80								1	1						4A	24A	4A		24	4	02		R1	60	R			
133.70		133.28								1	1						4B	24B	4B		24	4	02		R1	60	R			
133.78		133.36	BEG BRIDGE	B		BOULDER CREEK	ST			1	1						$$W	36B	$$W		36	4	02		R1	60	R			
						BRDG NUM 101/172																								
133.79		133.37	END BRIDGE	B		BOULDER CREEK				1	1						4B	24B	4B		24	4	02		R1	60	R			
134.00		133.58	MP MARKER		R	134																								
135.00		134.58	MP MARKER		R	135																								
135.21		134.79								1	1						4A	24A	4A		24	4	02		R1	60	R			
136.00		135.58	MP MARKER		R	136																								
136.88		136.46								1	1						4A	24B	4A		24	4	02		R1	60	R			
136.95		136.53	BEG SU LN		L	SLOW VEHICLE		12A		1	1						$$$	24B	4A	12	36	4	02		R1	60	R			
137.00		136.58	MP MARKER		R	137																								
137.08		136.66	END SU LN		L	SLOW VEHICLE		12A		1	1						4A	24B	4A	$$$	24	4	02		R1	60	R			
137.53		137.11	INTRSECTN		R	W BOUNDARY RD	CO		N	1	1						1A	24B	1A		24	4	02		R1	60	R			
137.98		137.56	MP MARKER		R	138																								
139.00		138.58	MP MARKER		R	139				1	1						1A	24A	1A		24	4	02		R1	60	R			
139.60		139.18	BEG SU LN		B	SLOW VEHICLE		12A		1	1						$$$	24A	$$$	24	48	4	02		R1	60	R			
139.70		139.28	END SU LN		B	SLOW VEHICLE		12A		1	1						1A	24A	1A	$$$	24	4	02		R1	60	R			
139.71		139.29	BEG BRIDGE	B		RAFT RIVER	ST			1	1						$$W	36A	$$W		36	4	02		R1	60	R			
						BRDG NUM 101/175																								
139.73		139.31	END BRIDGE	B		RAFT RIVER				1	1						4A	24A	4A		24	4	02		R1	60	R			
139.74		139.32	BEG SU LN		B	SLOW VEHICLE		12A		1	1						$$$	24A	$$$	24	48	4	02		R1	60	R			

SR 101 MAINLINE U.S. ROUTE - USSH COUNTY GRAYS HARBOR DOT DISTRICT 3

SRMP	B	ARM	FEATURE	D	LR	DESCRIPTION	BRIDGE/XROAD OW	TC	L	NBR LNS D	I	DECREAS/DIV LFT SHD W/S	RDY W/S	RHT SHD W/S	MEDIAN WD/S	BR	INCRES/UNDI LFT SHD W/S	RDY W/S	RHT SHD W/S	SPC USE LNS WID	TOT RDY WID	MTCE A	SE	CITY NBR	ST FC	LEGAL SPEED D	IB	T R	P K	S T
139.75		139.33								1	1							24A		24	48	4	02		R1	60	R			
139.80		139.38	END SU LN	B		SLOW VEHICLE	12A			1	1						3A	24A	3A	$$$	24	4	02		R1	60	R			
140.00		139.58	MP MARKER	R		140																								
140.09		139.67								1	1						6A	24A	6A		24	4	02		R1	60	R			
140.62		140.20								1	1						3A	23A	3A		23	4	02		R1	60	R			
140.91		140.49	INTRSECTN	L		PVT RD		PV	N																					
141.00		140.58	MP MARKER	R		141																								
141.08		140.66	BEG SU LN	L		SLOW VEHICLE	11A			1	1						$$$	23A	3A	11	34	4	02		R1	60	R			
141.13		140.71	END SU LN	L		SLOW VEHICLE	11A			1	1						3A	23A	3A	$$$	23	4	02		R1	60	R			
141.45		141.03								1	1						3A	23B	3A		23	4	02		R1	60	R			
141.56		141.14	BEG SU LN	R		SLOW VEHICLE	10A			1	1						3A	23B	$$$	10	33	4	02		R1	60	R			
141.64		141.22	END SU LN	R		SLOW VEHICLE	10A			1	1						3A	23B	3A	$$$	23	4	02		R1	60	R			
142.01		141.59	MP MARKER	R		142																								
142.92		142.50	BEG SU LN	R		SLOW VEHICLE	11A			1	1						3A	23B	$$$	11	34	4	02		R1	60	R			
142.93		142.51								1	1						6A	24B		11	35	4	02		R1	60	R			
142.98		142.56	END SU LN	R		SLOW VEHICLE	11A			1	1						6A	24B	6A	$$$	24	4	02		R1	60	R			
			MP MARKER	R		143																								
143.23		142.81								1	1						1A	23B	1A		23	4	02		R1	60	R			
143.31		142.89	INTRSECTN	R		PVT LN		PV	N																					
144.00		143.58	MP MARKER	R		144																								
144.35		143.93	END CTLSEC			CONTROL SECTION 1401																								
			LEAVE CO			GRAYS HARBOR																								

SR 101 MAINLINE U.S. ROUTE - USSH COUNTY JEFFERSON DOT DISTRICT 3

SRMP	B	ARM	FEATURE	D	LR	DESCRIPTION	BRIDGE/UXING/XROAD OW	TC	L	NBR LNS D	I	DECREAS/DIV LFT SHD W/S	RDY W/S	RHT SHD W/S	MEDIAN WD/S	BR	INCRES/UNDI LFT SHD W/S	RDY W/S	RHT SHD W/S	SPC USE LNS WID	TOT RDY WID	MTCE A	SE	CITY NBR	ST FC	LEGAL SPEED D	IB	T R	P K	S T
144.35		143.93	ENTER CO			JEFFERSON				1	1						3A	24B	3A	11	35	4	02		R1	60		R		
			BEG CTLSEC			CONTROL SECTION 1608																								
			BEG SU LN		L	SLOW VEHICLE 11A																								
			MISC FEATR		R	SGN ENT JEFFERSON COUNTY																								
144.42		144.00	END SU LN		L	SLOW VEHICLE 11A				1	1						3A	24B	3A	$$$	24	4	02		R1	60		R		
144.43		144.01	MISC FEATR		L	SGN ENT GRAYS HARBOR CO																								
144.57		144.15	INTRSECTN		R	QUEETS RIVER RD	CO		N																					
144.96		144.54	MP MARKER		R	145																								
146.00		145.58	MP MARKER		R	146																								
146.73		146.31								1	1						4A	24B	4A		24	4	02		R1	60		R		
146.85		146.43								1	1						4A	24A	4A		24	4	02		R1	60		R		
146.98		146.56	INTRSECTN		R	CLEARWATER RD	CO		Y																					
146.99		146.57	MP MARKER		R	147																								
147.02		146.60								1	1						6A	24A	6A		24	4	02		R1	60		R		
147.12		146.70								1	1						3A	24A	3A		24	4	02		R1	60		R		
147.99		147.57	MP MARKER		R	148																								
148.03		147.61	END CTLSEC			CONTROL SECTION 1608																								
			LEAVE CO			JEFFERSON																								

INTERSECTION DETAIL

SRMP	B	ARM	TURN LANES L NEAR LGT WD	R NEAR LGT WD	L FAR LGT WD	R FAR LGT WD	ACCELERATION LANES LEFT-- LGT WD	L-CNTR LGT WD	R-CNTR LGT WD	RIGHT- LGT WD
146.98		146.56		.02 12	.03 13			.05 13		

SR 101 MAINLINE U.S. ROUTE - USSH COUNTY GRAYS HARBOR DOT DISTRICT 3

SRMP	B	ARM	FEATURE	D	LR	DESCRIPTION	BRIDGE NBR	UXING-LNS	XROAD-OW	TC	L	DECREAS/DIV LFT SHD W/S	RDY W/S	SHD W/S	RHT SHD W/S	MEDIAN-WD/S	BR	INCRES/UNDI LFT SHD W/S	RDY W/S	SHD W/S	RHT SHD W/S	SPC USE LNS	TOT WID	RDY WID	MTCE A	SE	CITY NBR	ST FC	LEGAL SPEED D	IB	T R	P K	S T
148.03		147.61	ENTER CO			GRAYS HARBOR	1	1										3A	24A		3A		24	4	02		R1		60	R		
			BEG CTLSEC			CONTROL SECTION 1424																											
			MISC FEATR		L	SGN ENT JEFFERSON COUNTY																											
			MISC FEATR		R	SGN ENT GRAYS HARBOR CO																											
148.99		148.57	MP MARKER		R	149																											
149.96		149.54	MP MARKER		R	150																											
150.99		150.57	MP MARKER		R	151																											
151.43		151.01	END CTLSEC			CONTROL SECTION 1424																											
			LEAVE CO			GRAYS HARBOR																											

SR 101 MAINLINE U.S. ROUTE - USSH COUNTY JEFFERSON DOT DISTRICT 3

SRMP	B	ARM	FEATURE	D	LR	DESCRIPTION	BRIDGE/UXING/XROAD/OW	TC	L	NBR/LNS/D	I	DECREAS/DIV LFT SHD W/S	RDY W/S	RHT SHD W/S	MEDIAN/WD/S	BR	INCRES/UNDI LFT SHD W/S	RDY W/S	RHT SHD W/S	SPC/USE/LNS/WID	TOT RDY WID	MTCE A	SE	CITY NBR	ST FC	LEGAL SPEED D	IB	T R	P K	S T
151.43		151.01	ENTER CO			JEFFERSON				1	1						4A	24A	4A		24	3	02		R1		60	R		
			BEG CTLSEC			CONTROL SECTION 1601																								
			MISC FEATR		L	SGN ENT GRAYS HARBOR CO																								
			MISC FEATR		R	SGN ENT JEFFERSON COUNTY																								
151.58		151.16								1	1						6A	24A	6A		24	3	02		R1		60	R		
151.70		151.28	INTRSECTN		R	INDIAN SER RD-OLD ALIGN	RS		Y																					
151.98		151.56	MP MARKER		R	152																								
152.00		151.58	BEG BRIDGE	B		QUEETS RIVER	ST			1	1						$$W	36P	$$W		36	3	02		R1		60	R		
						BRDG NUM 101/204																								
152.20		151.78	END BRIDGE	B		QUEETS RIVER				1	1						8A	24A	8A		24	3	02		R1		60	R		
152.41		151.99								1	1						6A	24A	6A		24	3	02		R1		60	R		
152.62		152.12	EQUATION			152.54 =152.62																								
152.72		152.22								1	1						4A	24A	4A		24	3	02		R1		60	R		
153.00		152.50	MP MARKER		R	153																								
154.00		153.50	MP MARKER		R	154																								
154.18		153.68	MISC FEATR		R	SGN ENT OLYMPIC NATL PRK																								
155.04		154.54	MP MARKER		R	155																								
156.03		155.53	MP MARKER		R	156																								
156.80		156.30								1	1						4A	24A	4A		24	3	02		R1		45	R		
156.84		156.34	MISC FEATR		R	SGN ENT KALALOCH																								
156.93		156.43	ENT/EXIT		R	KALALOCH RANGER STATION	FS		N																					
156.99		156.49	ENT/EXIT		R	KALALOCH RANGER STATION	FS		N																					
157.00		156.50	MP MARKER		R	157																								
157.17		156.67	ENT/EXIT		L	KALALOCH LODGE	PV		Y																					
157.37		156.87	BEG BRIDGE	B		KALALOCH CREEK	ST			1	1						$$C	24A	$$C		24	3	02		R1		45	R		
						BRDG NUM 101/207																								
157.40		156.90	END BRIDGE	B		KALALOCH CREEK				1	1						4A	24A	4A		24	3	02		R1		45	R		
157.69		157.19	ENT/EXIT		L	KALALOCH CAMPGROUND	FS		N																					
157.95		157.45								1	1						4A	24A	4A		24	3	02		R1		55	R		
158.00		157.50	MP MARKER		R	158																								
158.35		157.85	MISC FEATR		L	SGN ENT KALALOCH																								
159.00		158.50	MP MARKER		R	159																								
160.00		159.50	MP MARKER		R	160																								
160.44		159.94	ENT/EXIT		L	OLYMPIC NATIONAL PARK RD	FS		N	1	1						3A	22A	3A		22	3	02		R1		55	R		

INTERSECTION DETAIL

SRMP	B	ARM	TURN LANES L NEAR LGT	WD	R NEAR LGT	WD	L FAR LGT	WD	R FAR LGT	WD	ACCELERATION LANES LEFT-- LGT	WD	L-CNTR LGT	WD	R-CNTR LGT	WD	RIGHT- LGT	WD
151.70		151.28					.03	11					.03	11				
156.99		156.49					.03	11					.02	11				
157.17		156.67	.10	11											.02	11		
157.69		157.19	.02	11											.02	11		

SR 101 MAINLINE U.S. ROUTE - USSH COUNTY JEFFERSON DOT DISTRICT 3

SRMP	B	ARM	FEATURE	D	LR	DESCRIPTION	BRIDGE/UXING/XROAD OW	TC	L	NBR LNS D	I	DECREAS/DIV LFT SHD W/S	RDY W/S	RHT SHD W/S	MEDIAN WD/S	BR	INCRES/UNDI LFT SHD W/S	RDY W/S	RHT SHD W/S	SPC USE LNS WID	TOT RDY WID	MTCE A	SE	CITY NBR	ST FC	LEGAL SPEED D	IB	T R	P K	S T
160.60		160.10								1	1						3A	22A	3A		22	3	02		R1	55	R			
161.00		160.50	MP MARKER		R	161																								
161.95		161.45								1	1						3A	22B	3A		22	3	02		R1	55	R			
162.00		161.50	MP MARKER		R	162																								
162.24		161.74	INTRSECTN		R	BIG CEDAR RD	CO		N																					
162.82		162.32								1	1						3A	22A	3A		22	3	02		R1	55	R			
163.00		162.50	MP MARKER		R	163																								
164.00		163.50	MP MARKER		R	164																								
164.61		164.11	INTRSECTN		L	RUBY BEACH RD	CO		N																					
164.82		164.32								1	1						4A	24A	4A		24	3	02		R1	55	R			
164.92		164.36	EQUATION			164.86 =164.92																								
			BEG BRIDGE	B		CEDAR CREEK	ST																							
						BRDG NUM 101/210C																								
164.93		164.37	END BRIDGE	B		CEDAR CREEK																								
165.00		164.44	MP MARKER		R	165																								
166.00		165.44	MP MARKER		R	166																								
166.99		166.43	MP MARKER		R	167																								
167.28		166.72								1	1						3A	22A	3A		22	3	02		R1	55	R			
167.59		167.03	INTRSECTN		L	LOWER HOH RD	CO		Y																					
167.99		167.43	MP MARKER		R	168																								
168.36		167.80	INTRSECTN		L	FULLERTON RD	CO		N																					
168.91		168.35	BEG BRIDGE	B		BRADEN CREEK	ST			1	1						$$C	24A	$$C		24	3	02		R1	55	R			
						BRDG NUM 101/212																								
168.92		168.36	END BRIDGE	B		BRADEN CREEK				1	1						3A	22A	3A		22	3	02		R1	55	R			
168.98		168.42	MP MARKER		R	169																								
169.99		169.43	MP MARKER		R	170																								
170.09		169.53								1	1						4A	24A	4A		24	3	02		R1	55	R			
170.39		169.83	INTRSECTN		R	NOLAN CREEK RD	CO		N																					
170.45		169.89	BEG BRIDGE	B		NOLAN CREEK	ST			1	1						$$W	32P	$$W		32	3	02		R1	55	R			
						BRDG NUM 101/214																								
170.49		169.93	END BRIDGE	B		NOLAN CREEK				1	1						4A	24A	4A		24	3	02		R1	55	R			
170.52		169.96	ENT/EXIT		L	HOH RIVER ACCESS	PV		N																					
170.98		170.42	MP MARKER		R	171																								
171.65		171.04	EQUATION			171.60 =171.65				1	1						3A	22A	3A		22	3	02		R1	55	R			
172.00		171.39	MP MARKER		R	172																								
173.00		172.39	MP MARKER		R	173																								
173.72		173.11								1	1						4A	24A	4A		24	3	02		R1	55	R			

INTERSECTION DETAIL

SRMP	B	ARM	TURN LANES L NEAR LGT	WD	R NEAR LGT	WD	L FAR LGT	WD	R FAR LGT	WD	ACCELERATION LANES LEFT LGT	WD	L-CNTR LGT	WD	R-CNTR LGT	WD	RIGHT LGT	WD
164.61		164.11	.03	12														

SR 101 MAINLINE U.S. ROUTE - USSH COUNTY JEFFERSON DOT DISTRICT 3

SRMP	B	ARM	FEATURE	D	LR	DESCRIPTION	BRIDGE/UXING/XROAD OW	TC	L	NBR LNS D	I	DECREAS/DIV LFT SHD W/S	RDY W/S	RHT SHD W/S	MEDIAN WD/S	BR	INCRES/UNDI LFT SHD W/S	RDY W/S	RHT SHD W/S	SPC USE LNS WID	TOT RDY WID	MTCE A	SE	CITY NBR	ST FC	LEGAL SPEED D	IB	T R	P K	S T
173.79		173.18								1	1						4A	24A	4A		24	3	02		R1	55	R			
173.97		173.36	BEG BRIDGE	B		LOST CREEK	ST			1	1						$$W	36P	$$W		36	3	02		R1	55	R			
						BRDG NUM 101/215																								
174.02		173.41	END BRIDGE	B		LOST CREEK				1	1						4A	24A	4A		24	3	02		R1	55	R			
			MP MARKER		R	174																								
174.10		173.49								1	1						4A	22A	4A		22	3	02		R1	55	R			
174.26		173.63	EQUATION			174.24 =174.26																								
174.58		173.95								1	1						3A	22A	3A		22	3	02		R1	55	R			
175.00		174.37	MP MARKER		R	175																								
176.00		175.37	MP MARKER		R	176																								
176.01		175.38	INTRSECTN		R	CLEARWATER HONOR CAMP RD	CO		Y																					
176.42		175.79	INTRSECTN		R	CLEARWATER HONOR CAMP RD	CO		N																					
176.57B		175.94	BEG EQ			BEGIN BACK																								
176.57		175.98	EQUATION			176.61B=176.57				1	1						$$C	20P	$$C		20	3	02		R1	55	R			
			BEG BRIDGE	B		HOH RIVER	ST																							
						BRDG NUM 101/217																								
176.67		176.08	END BRIDGE	B		HOH RIVER				1	1						3A	22A	3A		22	3	02		R1	55	R			
176.77		176.18	BEG SU LN		R	CLIMBING		11A		1	1						3A	22A	3A	11	33	3	02		R1	55	R			
177.00		176.41	MP MARKER		R	177																								
177.33		176.74	INTRSECTN		L	OIL CITY RD	CO		N																					
177.90		177.31	END SU LN		R	CLIMBING		11A		1	1						3A	22A	3A	$$$	22	3	02		R1	55	R			
178.00		177.41	MP MARKER		R	178																								
178.49		177.90	INTRSECTN		R	UPPER HOH RD	CO		N																					
179.00		178.41	MP MARKER		R	179																								
180.00		179.41	MP MARKER		R	180																								
181.00		180.41	MP MARKER		R	181																								
182.00		181.41	MP MARKER		R	182																								
182.99		182.40	MP MARKER		R	183																								
183.96		183.37	INTRSECTN		R	DOWANS CREEK RD	CO		N																					
183.99		183.40	MP MARKER		R	184																								
184.08		183.49								1	1						4A	24A	4A		24	3	02		R1	55	R			
184.38		183.79								1	1						3A	22A	3A		22	3	02		R1	55	R			
184.62		184.03	END CTLSEC			CONTROL SECTION 1601																								
			LEAVE CO			JEFFERSON																								

INTERSECTION DETAIL

SRMP	B	ARM	TURN LANES L NEAR LGT	WD	R NEAR LGT	WD	L FAR LGT	WD	R FAR LGT	WD	ACCELERATION LANES LEFT LGT	WD	L-CNTR LGT	WD	R-CNTR LGT	WD	RIGHT LGT	WD
176.01		175.38					.02	11									.08	11
178.49		177.90					.03	11										

SR 101 MAINLINE U.S. ROUTE - USSH COUNTY CLALLAM DOT DISTRICT 3

SRMP	B	ARM	FEATURE	D	LR	DESCRIPTION	BRIDGE/UXING/XROAD OW	TC	L	NBR LNS D	I	DECREAS/DIV LFT SHD W/S	RDY W/S	RHT SHD W/S	MEDIAN WD/S	BR	INCRES/UNDI LFT SHD W/S	RDY W/S	RHT SHD W/S	SPC USE LNS WID	TOT RDY WID	MTCE A	SE	CITY NBR	ST FC	LEGAL SPEED D	IB	T R	P K	S T
184.62		184.03	ENTER CO			CLALLAM				1	1						3A	22A	3A		22	3	02		R1	55	R			
			BEG CTLSEC			CONTROL SECTION 0501																								
			MISC FEATR		R	SGN ENT CLALLAM COUNTY																								
			MISC FEATR		L	SGN ENT JEFFERSON COUNTY																								
185.00		184.41	MP MARKER		R	185																								
185.06		184.47	INTRSECTN		R	KALLMAN RD	CO		N																					
			INTRSECTN		L	PVT RD	PV		N																					
185.34		184.75								1	1						6A	24A	6A		24	3	02		R1	55	R			
185.46		184.87	INTRSECTN		L	SMITH RD	CO		Y																					
185.58		184.99	BEG BRIDGE	B		BOGACHIEL RIVER	ST			1	1						$$W	36P	$$W		36	3	02		R1	55	R			
						BRDG NUM 101/302																								
185.65		185.06	END BRIDGE	B		BOGACHIEL RIVER				1	1						6A	24A	6A		24	3	02		R1	55	R			
185.82B		185.23	BEG EQ			BEGIN BACK																								
185.82		185.24	EQUATION			185.83B=185.82																								
185.97		185.39	INTRSECTN		R	UNDI RD	CO		Y																					
			ENT/EXIT		L	BOGACHIEL STATE PARK	ST		Y																					
185.99		185.41	MP MARKER		R	186																								
186.08		185.50								1	1						3A	22A	3A		22	3	02		R1	55	R			
186.49		185.91	INTRSECTN		L	FUHRMAN RD	CO		N																					
187.00		186.42	MP MARKER		R	187																								
188.00		187.42	MP MARKER		R	188																								
188.99		188.41	MP MARKER		R	189																								
189.37		188.79	INTRSECTN		L	MANSFIELD RD	CO		N																					
189.69		189.11	ENTER CITY			FORKS				1	1						3A	22A	3A		22	3	02	0465	R1	55	R	P		
189.73		189.15	MISC FEATR		R	SGN ENT FORKS																								
189.91		189.33								1	1						6A	24A	6A		24	3	02	0465	R1	55	R	P		
189.99		189.41	MP MARKER		R	190																								
190.02		189.44	INTRSECTN		L	RUSSELL RD	CT		Y																					
190.03		189.45								1	1						6A	24A	6A		24	3	02	0465	R1	45	R	P		
190.67		190.09								1	1						6A	24A	6A		24	3	02	0465	R1	30	R	P		
190.69		190.11	BEG BRIDGE	B		MILL CREEK	ST			1	1						$$W	36A	$$W		36	3	02	0465	R1	30	R	P		
						BRDG NUM 101/304																								
190.70		190.12	END BRIDGE	B		MILL CREEK				1	1						6A	24A	6A		24	3	02	0465	R1	30	R	P		
190.90		190.32	INTRSECTN		R	GUN CLUB RD	CT		Y																					
190.93		190.35								1	1						$$C	26A	7A		26	3	02	0465	R1	30	R	P		
190.98		190.40	INTRSECTN		R	CITY ST	CT		Y																					

INTERSECTION DETAIL

SRMP	B	ARM	TURN LANES L NEAR LGT	WD	R NEAR LGT	WD	L FAR LGT	WD	R FAR LGT	WD	ACCELERATION LANES LEFT LGT	WD	L-CNTR LGT	WD	R-CNTR LGT	WD	RIGHT LGT	WD
185.46		184.87	.02	12											.03	12		
185.97		185.39	.03	12			.03	12										
190.02		189.44	.02	12														

SR 101 MAINLINE U.S. ROUTE - USSH COUNTY CLALLAM DOT DISTRICT 3

SRMP	B	ARM	FEATURE	D	LR	DESCRIPTION	BRIDGE/UXING/XROAD OW	TC	L	NBR LNS D	I	DECREAS/DIV LFT SHD W/S	RDY W/S	RHT SHD W/S	MEDIAN WD/S	BR	INCRES/UNDI LFT SHD W/S	RDY W/S	RHT SHD W/S	SPC USE LNS WID	TOT RDY WID	MTCE A	SE	CITY NBR	ST FC	LEGAL SPEED D	IB	T R	P K	S T
191.00		190.42	MP MARKER		R	191				1	1							C	26A	7A		26	3	02	0465	R1		30	R	P
191.06		190.48	INTRSECTN		R	FERNHILL RD		CT			Y																			
191.13		190.55	BEG ST	I		FORKS AVE				1	1							C	26A	6A		26	3	02	0465	R1		30	R	P *
			INTRSECTN		L	G ST		CT			Y																			
191.15		190.57	BEG SU LN		C	TWO WAY TURN	12A			1	1							C	26A	6A	12	38	3	02	0465	R1		30	R	P *
191.18		190.60								1	1							C	26A	$$C	12	38	3	02	0465	R1		30	R	P *
191.26		190.68	INTRSECTN		R	EAST E ST		CT		1	1							C	34A	C	12	46	3	02	0465	R1		30	R	P *
			INTRSECTN		L	E ST W		CT			Y																			
191.33		190.75								1	1							C	30A	C	12	42	3	02	0465	R1		30	R	P *
191.40		190.82	INTRSECTN		L	C ST W		CT		1	1							C	38A	C	12	50	3	02	0465	R1		30	R	B *
			INTRSECTN		R	EAST C ST		CT			Y																			
191.46		190.88	INTRSECTN		L	BOGACHIEL WAY SW		CT			Y																			
			INTRSECTN		R	BOGACHIEL WAY SE		CT			Y																			
191.53		190.95	INTRSECTN		L	A ST W		CT			Y																			
			INTRSECTN		R	EAST A ST		CT			Y																			
191.55		190.97	END SU LN		C	TWO WAY TURN	12A			1	1							C	50A	C	$$$	50	3	02	0465	R1		30	R	B *
191.58		191.00	INTRSECTN		L	DIVISION ST W		CT	SG		Y																			
			INTRSECTN		R	DIVISION ST E		CT	SG		Y																			
191.62		191.04	BEG SU LN		C	TWO WAY TURN	12A			1	1							C	38A	C	12	50	3	02	0465	R1		30	R	B *
191.64		191.06	INTRSECTN		R	CALAWAH WAY		CT	FS	1	1							C	38A	C	12	50	3	02	0465	R1		30	R	P *
			ENT/EXIT		L	BUSINESS		PV	FS		Y																			
191.66		191.08	INTRSECTN		L	WOOD AVE NW		CT		1	1						6A	26A		C	12	38	3	02	0465	R1		30	R	P *
			INTRSECTN		L	SOL DUC WAY NW		CT			Y																			
191.73		191.15	END ST	I		FORKS AVE				1	1						6A	26A		C	12	38	3	02	0465	R1		30	R	P $
			INTRSECTN		L	CAMPBELL ST NW		CT			Y																			
191.79		191.21	END SU LN		C	TWO WAY TURN	12A			1	1						6A	38A		C	$$$	38	3	02	0465	R1		30	R	P
191.81		191.23								1	1						6A	36A		6A		36	3	02	0465	R1		30	R	P
191.83		191.25	INTRSECTN		R	TILLICUM LN		CT		1	1						6A	24A		6A		24	3	02	0465	R1		30	R	P
192.02		191.44	MP MARKER		R	192																								
192.07		191.49	INTRSECTN		R	JOHNSON RD		CT			N																			
192.14		191.56	INTRSECTN		L	SOL DUC WAY		CT			Y																			
192.17		191.59	INTRSECTN		R	OLYMPIC DR		CT			Y																			
192.20		191.62								1	1						6A	24A		6A		24	3	02	0465	R1		50	R	P
192.36		191.78	BEG BRIDGE	B		CALAWAH RIVER		ST		1	1						$$C	24A		$$C		24	3	02	0465	R1		50	R	P
						BRDG NUM 101/308																								
192.41		191.83	END BRIDGE	B		CALAWAH RIVER				1	1						6A	24A		6A		24	3	02	0465	R1		50	R	P

INTERSECTION DETAIL

SRMP	B	ARM	TURN LANES L NEAR LGT	WD	R NEAR LGT	WD	L FAR LGT	WD	R FAR LGT	WD	ACCELERATION LANES LEFT LGT	WD	L-CNTR LGT	WD	R-CNTR LGT	WD	RIGHT LGT	WD
191.58		191.00	.02	12			.03	12										
191.64		191.06	.02	12			.02	12										

SR 101 MAINLINE U.S. ROUTE - USSH COUNTY CLALLAM DOT DISTRICT 3

SRMP	B	ARM	FEATURE	D	LR	DESCRIPTION	BRIDGE/UXING/XROAD OW	TC	L	NBR LNS D	I	DECREAS/DIV LFT SHD W/S	RDY W/S	RHT SHD W/S	MEDIAN WD/S	BR	INCRES/UNDI LFT SHD W/S	RDY W/S	RHT SHD W/S	SPC USE LNS WID	TOT RDY WID	MTCE A	SE	CITY NBR	ST FC	LEGAL SPEED D	IB	T R	P K	S T
192.60		192.02								1	1						6A	24A	6A		24	3	02	0465	R1	50		R	P	
193.01		192.43	MP MARKER		R	193																								
193.12		192.54	INTRSECTN		L	SR 110-LA PUSH RD	ST		Y																					
193.28		192.70								1	1						8A	22A	8A		22	3	02	0465	R1	50		R	P	
193.30		192.72	ENT/EXIT		R	DOT MAINT SHOP	ST		Y																					
			INTRSECTN		L	CITY ST	CT		Y																					
193.31		192.73	LEAVE CITY			FORKS				1	1						8A	22A	8A		22	3	02	$$$$	R1	50		R	$	
193.38		192.80	EXIT TO		R	WEIGH STATION	ST		Y																					
193.50		192.92								1	1						8A	22A	8A		22	3	02		R1	60		R		
193.55		192.97	WEIGH STA		R	NUMBER 13																								
193.86		193.28	ENT FROM		R	WEIGH STATION	ST		Y																					
193.96		193.38	INTRSECTN		R	WHITCOMB DIMMEL RD	CO		Y																					
194.00		193.42	MP MARKER		R	194																								
194.30		193.72	BEG BRIDGE	B		SOLEDUCK RIVER	ST			1	1						$$C	26A	$$C		26	3	02		R1	60		R		
						BRDG NUM 101/310																								
194.35		193.77	END BRIDGE	B		SOLEDUCK RIVER				1	1						8A	22A	8A		22	3	02		R1	60		R		
194.80		194.22	INTRSECTN		R	KLAHN RD	CO		N																					
195.01		194.43	MP MARKER		R	195																								
195.20		194.62	INTRSECTN		L	PVT RD	PV		N																					
196.01		195.43	MP MARKER		R	196																								
196.20		195.62	INTRSECTN		L	LUCKEN RD	CO		N																					
196.24		195.66	INTRSECTN		R	GAYDESKI RD	CO		N																					
196.60		196.02	INTRSECTN		R	SHUWAH RD	CO		N																					
197.00		196.42	MP MARKER		R	197																								
197.04		196.46	INTRSECTN		R	IVERSON RD	CO		N																					
197.16		196.58	INTRSECTN		R	MAXFIELD RD	CO		N																					
197.43		196.85	INTRSECTN		R	SALMON DR	CO		N																					
198.01		197.43	MP MARKER		R	198																								
198.14		197.56	INTRSECTN		L	CO RD	CO		N																					
198.49		197.91	BEG BRIDGE	B		LAKE CREEK	ST			1	1						$$C	26A	$$C		26	3	02		R1	60		R		
						BRDG NUM 101/312																								
198.52		197.94	END BRIDGE	B		LAKE CREEK				1	1						8A	22A	8A		22	3	02		R1	60		R		
198.71		198.13	INTRSECTN		R	BEDROCK RD	CO		Y																					
198.99		198.41	MP MARKER		R	199																								

INTERSECTION DETAIL

SRMP	B	ARM	TURN LANES L NEAR LGT	WD	R NEAR LGT	WD	L FAR LGT	WD	R FAR LGT	WD	ACCELERATION LANES LEFT LGT	WD	L-CNTR LGT	WD	R-CNTR LGT	WD	RIGHT LGT	WD
193.12		192.54	.03	12											.04	12		
193.30		192.72															.10	12
193.96		193.38			.04	13												
198.71		198.13			.05	14												

SR 101 MAINLINE U.S. ROUTE - USSH COUNTY CLALLAM DOT DISTRICT 3

SRMP	B	ARM	FEATURE	D	LR	DESCRIPTION	BRIDGE/UXING/XROAD OW	TC	L	NBR LNS D	I	DECREAS/DIV LFT SHD W/S	RDY W/S	RHT SHD W/S	MEDIAN WD/S	BR	INCRES/UNDI LFT SHD W/S	RDY W/S	RHT SHD W/S	SPC USE LNS WID	TOT RDY WID	MTCE A	SE	CITY NBR	ST FC	LEGAL SPEED D	IB	T R	P K	S T
199.00		198.42								1	1						8A	22A	8A		22	3	02		R1	60	R			
199.76		199.18								1	1						8A	22A	8A		22	3	02		R1	50	R			
199.86		199.28	INTRSECTN		L	LAKE CREEK RD	CO		Y																					
200.01		199.43	MP MARKER		R	200																								
199.19		199.61	INTRSECTN		L	PRICE-LOUSHIN RD	CO		N																					
200.30		199.72	INTRSECTN		L	TAYLOR ST	CO		N																					
200.32		199.74	BEG SU LN		C	TWO WAY TURN 10A				1	1						8A	22A	8A	10	32	3	02		R1	50	R			
200.35		199.77	END SU LN		C	TWO WAY TURN 10A				1	1						8A	22A	8A	$$$	22	3	02		R1	50	R			
200.40		199.82	INTRSECTN		L	WEST LAKE PLEASANT RD	CO		Y																					
200.68		200.10								1	1						8A	22A	8A		22	3	02		R1	60	R			
200.87		200.29	INTRSECTN		L	LAKE PLEASANT PARK RD	CO		Y																					
201.01		200.43	MP MARKER		R	201																								
201.43		200.85	INTRSECTN		R	CONLEY RD	CO		N																					
201.86		201.28	INTRSECTN		L	BEAVER AVE	CO		N																					
202.00		201.42	INTRSECTN		L	E LAKE PLEASANT RD	CO		Y																					
202.01		201.43	MP MARKER		R	202																								
202.04		201.46	INTRSECTN		R	STORMAN NORMAN RD	PV		N																					
202.65		202.07	INTRSECTN		L	MAGNOLIA RD	CO		N																					
203.01		202.43	MP MARKER		R	203																								
203.15		202.57	BEG BRIDGE	B		SOL DUC RIVER	ST			1	1						$$C	24A	$$C		24	3	02		R1	60	R			
						BRDG NUM 101/314																								
203.21		202.63	END BRIDGE	B		SOL DUC RIVER				1	1						8A	22A	8A		22	3	02		R1	60	R			
203.51		202.93	ENT/EXIT		L	REST AREA	ST		N																					
			INTRSECTN		R	MARY CLARK RD	CO		N																					
203.57		202.99	MISC FEATR		R	SGN ENT SAPPHO																								
203.66		203.08	BEG BRIDGE	B		SOL DUC RIVER	ST			1	1						$$C	24A	$$C		24	3	02		R1	60	R			
						BRDG NUM 101/316																								
203.71		203.13	END BRIDGE	B		SOL DUC RIVER				1	1						6A	24A	6A		24	3	02		R1	60	R			
203.76		203.18	INTRSECTN		L	RIXON RD	CO		N																					
203.86		203.28	INTRSECTN		L	SR 113-BURNT MTN RD	ST		Y																					
203.93		203.35	TRAF RCDR	B		R073 0																								
203.94		203.36	ENT/EXIT		L	PARK AND RIDE LOT	ST		Y																					
204.00		203.42	MP MARKER		R	204																								
204.30		203.72								1	1						5A	24A	5A		24	3	02		R1	60	R			
204.31		203.73	MISC FEATR		L	SGN ENT SAPPHO																								
204.99		204.41	MP MARKER		R	205																								

INTERSECTION DETAIL

SRMP	B	ARM	TURN LANES L NEAR LGT	WD	R NEAR LGT	WD	L FAR LGT	WD	R FAR LGT	WD	ACCELERATION LANES LEFT LGT	WD	L-CNTR LGT	WD	R-CNTR LGT	WD	RIGHT LGT	WD
200.40		199.82	.03	10														
203.86		203.28	.03	12														

SR 101 MAINLINE U.S. ROUTE - USSH COUNTY CLALLAM DOT DISTRICT 3

SRMP	B	ARM	FEATURE	D	LR	DESCRIPTION	BRIDGE/UXING/XROAD OW	TC	L	NBR LNS D	I	DECREAS/DIV LFT SHD W/S	RDY W/S	RHT SHD W/S	MEDIAN WD/S	BR	INCRES/UNDI LFT SHD W/S	RDY W/S	RHT SHD W/S	SPC USE LNS WID	TOT RDY WID	MTCE A	SE	CITY NBR	ST FC	LEGAL SPEED D	IB	T R	P K	S T
205.02		204.44								1	1						5A	24A	5A		24	3	02		R1	60	R			
205.98		205.40	INTRSECTN		L	BEAR CREEK RD	CO		N																					
206.00		205.42	MP MARKER		R	206																								
206.01		205.43	BEG BRIDGE	B		BEAR CREEK	ST			1	1						$$C	26A	$$C		26	3	02		R1	60	R			
						BRDG NUM 101/318																								
206.10		205.52	END BRIDGE	B		BEAR CREEK				1	1						5A	24A	5A		24	3	02		R1	60	R			
206.33		205.75	INTRSECTN		R	HILLSTROM RD	CO		N																					
207.00		206.42	MP MARKER		R	207																								
208.00		207.42	MP MARKER		R	208																								
208.13		207.55	INTRSECTN		L	WEST TWIN RD	PV		N																					
209.00		208.42	MP MARKER		R	209																								
209.18		208.60	MISC FEATR		R	SGN ENT OLYMPIC NAT FOR																								
209.43		208.85	INTRSECTN		L	WISEN CREEK RD	CO		N																					
210.00		209.42	MP MARKER		R	210																								
210.70		210.12	BEG SU LN		R	SLOW VEHICLE 10A				1	1						5A	24A	$$$	10	34	3	02		R1	60	R			
210.83		210.25	END SU LN		R	SLOW VEHICLE 10A				1	1						5A	24A	5A	$$$	24	3	02		R1	60	R			
210.99		210.41	MP MARKER		R	211																								
211.12		210.54	INTRSECTN		R	RIVERSIDE RD	CO		N																					
211.28		210.70	INTRSECTN		R	RIVERSIDE RD	CO																							
211.39		210.81	INTRSECTN		L	W SNIDER RD	CO		N																					
211.55		210.97	BEG BRIDGE	B		SOL DUC RIVER	ST			1	1						$$C	24A	$$C		24	3	02		R1	60	R			
						BRDG NUM 101/320																								
211.61		211.03	END BRIDGE	B		SOL DUC RIVER				1	1						5A	24A	5A		24	3	02		R1	60	R			
211.83		211.25	ENT/EXIT		L	KLAHOWYA CAMPGROUND	FS		Y																					
211.88		211.30	INTRSECTN		R	COOPER RANCH RD	CO		N																					
211.99		211.41	MP MARKER		R	212																								
212.46		211.88	BEG BRIDGE	B		SOL DUC RIVER	ST			1	1						$$C	24A	$$C		24	3	02		R1	60	R			
						BRDG NUM 101/322																								
212.52		211.94	END BRIDGE	B		SOL DUC RIVER				1	1						9A	23A	11A		23	3	02		R1	60	R			
212.64		212.06								1	1						5A	23A	11A		23	3	02		R1	60	R			
213.00		212.42	MP MARKER		R	213																								
213.01		212.43	INTRSECTN		L	E SNIDER RD	CO		N																					
213.11		212.53								1	1						5A	24A	5A		24	3	02		R1	60	R			
213.99		213.41	MP MARKER		R	214																								
214.68		214.10								1	1						5A	24A	10A		24	3	02		R1	60	R			
214.95		214.37								1	1						5A	24A	5A		24	3	02		R1	60	R			
215.01		214.43	MP MARKER		R	215																								

INTERSECTION DETAIL

SRMP	B	ARM	TURN LANES L NEAR LGT	WD	R NEAR LGT	WD	L FAR LGT	WD	R FAR LGT	WD	ACCELERATION LANES LEFT LGT	WD	L-CNTR LGT	WD	R-CNTR LGT	WD	RIGHT LGT	WD
211.39		210.81	.04	11														

SR 101 MAINLINE U.S. ROUTE - USSH COUNTY CLALLAM DOT DISTRICT 3

SRMP	B	ARM	FEATURE	D	LR	DESCRIPTION	BRIDGE/UXING/XROAD/OW	TC	L	NBR LNS D	I	DECREAS/DIV LFT SHD W/S	RDY W/S	RHT SHD W/S	MEDIAN-WD/S	BR	INCRES/UNDI LFT SHD W/S	RDY W/S	RHT SHD W/S	SPC USE LNS WID	TOT RDY WID	MTCE A	SE	CITY NBR	ST FC	LEGAL SPEED D	IB	T R	P K	S T
215.25		214.67	INTRSECTN		L	HECKEL RD	CO		N	1	1						5A	24A	5A		24	3	02		R1	60	R		
215.26		214.68								1	1						5A	24A	12A		24	3	02		R1	60	R		
215.38		214.80								1	1						5A	24A	5A		24	3	02		R1	60	R		
215.99		215.41	MP MARKER		R	216																							
216.37		215.79	INTRSECTN		R	FS RD #2918	FS		N																				
216.99		216.41	MP MARKER		R	217																							
217.15		216.57	BEG SU LN		L	SLOW VEHICLE		12A		1	1						$$$	24A	5A	12	36	3	02		R1	60	R		
217.26		216.68	END SU LN		L	SLOW VEHICLE		12A		1	1						5A	24A	5A	$$$	24	3	02		R1	60	R		
217.65		217.07	BEG SU LN		L	SLOW VEHICLE		12A		1	1						$$$	24A	5A	12	36	3	02		R1	60	R		
217.75		217.17	END SU LN		L	SLOW VEHICLE		12A		1	1						5A	24A	5A	$$$	24	3	02		R1	60	R		
217.99		217.41	MP MARKER		R	218																							
218.24		217.66	BEG SU LN		R	CLIMBING		11A		1	1						5A	24A	5A	11	35	3	02		R1	60	R		
219.00		218.42	MP MARKER		R	219																							
219.09		218.51	BEG SU LN		L	CLIMBING		11A		1	1						5A	24A	5A	22	46	3	02		R1	60	R		
219.12		218.54	END SU LN		R	CLIMBING		11A		1	1						5A	24A	5A	11	35	3	02		R1	60	R		
219.21		218.63	INTRSECTN		R	SOLEDUCK HOT SPRINGS RD	CO		Y																				
219.22		218.64	BEG SU LN		L	SLOW VEHICLE		14A		1	1						$$$	24A	5A	25	49	3	02		R1	60	R		
219.32		218.74	END SU LN		L	SLOW VEHICLE		14A		1	1						5A	24A	5A	11	35	3	02		R1	60	R		
219.99		219.41	MP MARKER		R	220																							
220.65		220.07								1	1						5A	24A	5A	11	35	3	02		R1	45	R		
220.71		220.13								1	1						3A	22A	3A	11	33	3	02		R1	45	R		
220.92		220.34	INTRSECTN		L	CAMP DAVID JR RD	FS		N																				
220.97		220.39	MP MARKER		R	221																							
221.05		220.47	END SU LN		L	CLIMBING		11A		1	1						3A	22A	3A	$$$	22	3	02		R1	45	R		
221.56		220.98	BEG SU LN		L	SLOW VEHICLE		14A		1	1						$$$	22A	3A	14	36	3	02		R1	45	R		
221.60		221.02	END SU LN		L	SLOW VEHICLE		14A		1	1						3A	22A	3A	$$$	22	3	02		R1	45	R		
221.74		221.16								1	1						3A	22A	3A		22	3	02		R1	35	R		
222.00		221.42	MP MARKER		R	222																							
222.12		221.54	BEG SU LN		L	SLOW VEHICLE		14A		1	1						$$$	22A	3A	14	36	3	02		R1	35	R		
222.14		221.56	END SU LN		L	SLOW VEHICLE		14A		1	1						3A	22A	3A	$$$	22	3	02		R1	35	R		
222.73		222.15	BEG SU LN		L	SLOW VEHICLE		14A		1	1						$$$	22A	3A	14	36	3	02		R1	35	R		
222.75		222.17	END SU LN		L	SLOW VEHICLE		14A		1	1						3A	22A	3A	$$$	22	3	02		R1	35	R		
222.96		222.38	BEG SU LN		L	SLOW VEHICLE		14A		1	1						$$$	22A	3A	14	36	3	02		R1	35	R		
222.98		222.40	END SU LN		L	SLOW VEHICLE		14A		1	1						3A	22A	3A	$$$	22	3	02		R1	35	R		
223.00		222.42	MP MARKER		R	223																							
223.15		222.57	BEG SU LN		L	SLOW VEHICLE		13A		1	1						$$$	22A	3A	13	35	3	02		R1	35	R		

INTERSECTION DETAIL

SRMP	B	ARM	TURN LANES L NEAR LGT	WD	R NEAR LGT	WD	L FAR LGT	WD	R FAR LGT	WD	ACCELERATION LANES LEFT-- LGT	WD	L-CNTR LGT	WD	R-CNTR LGT	WD	RIGHT- LGT	WD
219.21		218.63					.04	11					.02	11			.05	12
220.92		220.34	.02	13														

SR 101 MAINLINE U.S. ROUTE - USSH COUNTY CLALLAM DOT DISTRICT 3

SRMP	B	ARM	FEATURE	D	LR	DESCRIPTION	BRIDGE/UXING/XROAD OW	TC	L	NBR LNS D	I	DECREAS/DIV LFT SHD W/S	RDY W/S	RHT SHD W/S	MEDIAN WD/S	BR	INCRES/UNDI LFT SHD W/S	RDY W/S	RHT SHD W/S	SPC USE LNS WID	TOT RDY WID	MTCE A	SE	CITY NBR	ST FC	LEGAL SPEED D	IB	T R	P K	S T
223.19		222.61								1	1							22A	3A	13	35	3	02		R1	35	R			
223.23		222.65	END SU LN		L	SLOW VEHICLE 13A				1	1						3A	22A	3A	$$$	22	3	02		R1	35	R			
223.66		223.08	INTRSECTN		L	LA POEL PICNIC GROUNDS	FS		N																					
223.99		223.41	MP MARKER		R	224																								
224.35		223.77	BEG SU LN		L	SLOW VEHICLE 14A				1	1						$$$	22A	3A	14	36	3	02		R1	35	R			
224.36		223.78	END SU LN		L	SLOW VEHICLE 14A				1	1						3A	22A	3A	$$$	22	3	02		R1	35	R			
224.49		223.91	BEG SU LN		R	CLIMBING 11A				1	1						3A	22A	3A	11	33	3	02		R1	35	R			
224.64		224.06	BEG SU LN		L	SLOW VEHICLE 16A				1	1						$$$	22A	3A	27	49	3	02		R1	35	R			
224.73		224.15	END SU LN		L	SLOW VEHICLE 16A				1	1						3A	22A	3A	11	33	3	02		R1	35	R			
224.76		224.18	END SU LN		R	CLIMBING 11A				1	1						3A	22A	3A	$$$	22	3	02		R1	35	R			
224.98		224.40	MP MARKER		R	225																								
225.24		224.66	BEG SU LN		L	SLOW VEHICLE 12A				1	1						$$$	22A	3A	12	34	3	02		R1	35	R			
225.25		224.67	END SU LN		L	SLOW VEHICLE 12A				1	1						3A	22A	3A	$$$	22	3	02		R1	35	R			
225.48		224.90	BEG SU LN		L	SLOW VEHICLE 36A				1	1						$$$	22A	3A	36	58	3	02		R1	35	R			
225.52		224.94	BEG SU LN		R	SLOW VEHICLE 23A				1	1							22A	$$$	59	81	3	02		R1	35	R			
225.54		224.96	END SU LN		L	SLOW VEHICLE 36A				1	1						3A	22A		23	45	3	02		R1	35	R			
225.58		225.00	END SU LN		R	SLOW VEHICLE 23A				1	1						3A	22A	3A	$$$	22	3	02		R1	35	R			
226.00		225.42	MP MARKER		R	226																								
226.25		225.67	BEG SU LN		L	SLOW VEHICLE 26A				1	1						$$$	22A	3A	26	48	3	02		R1	35	R			
226.33		225.75	END SU LN		L	SLOW VEHICLE 26A				1	1						3A	22A	3A	$$$	22	3	02		R1	35	R			
226.43		225.85	BEG SU LN		L	SLOW VEHICLE 15A				1	1						$$$	22A	3A	15	37	3	02		R1	35	R			
226.45		225.87	END SU LN		L	SLOW VEHICLE 15A				1	1						3A	22A	3A	$$$	22	3	02		R1	35	R			
226.76		226.18	BEG SU LN		L	SLOW VEHICLE 20A				1	1						$$$	22A	3A	20	42	3	02		R1	35	R			
226.78		226.20	END SU LN		L	SLOW VEHICLE 20A				1	1						3A	22A	3A	$$$	22	3	02		R1	35	R			
227.00		226.42	MP MARKER		R	227																								
227.10		226.52	BEG SU LN		L	SLOW VEHICLE 14A				1	1						$$$	22A	3A	14	36	3	02		R1	35	R			
227.27		226.69	END SU LN		L	SLOW VEHICLE 14A				1	1						3A	22A	3A	$$$	22	3	02		R1	35	R			
227.64		227.06	BEG BRIDGE	B		BARNES CREEK	ST			1	1						$$C	32P	$$C		32	3	02		R1	35	R			
						BRDG NUM 101/324																								
227.66		227.08	END BRIDGE	B		BARNES CREEK				1	1						3A	22A	3A		22	3	02		R1	35	R			
227.88		227.30	ENT/EXIT		L	RD TO BARNES PT	CO		N																					
228.00		227.42								1	1						3A	22A	3A		22	3	01		R1	35	R			
228.07		227.49	MISC FEATR		B	PED OXING																								
228.27		227.55	EQUATION			228.13 =228.27																								
228.29		227.57	BEG SU LN		L	SLOW VEHICLE 12A				1	1						$$$	22A	3A	12	34	3	01		R1	35	R			
228.31		227.59	END SU LN		L	SLOW VEHICLE 12A				1	1						3A	22A	3A	$$$	22	3	01		R1	35	R			

INTERSECTION DETAIL

SRMP	B	ARM	TURN LANES L NEAR LGT	WD	R NEAR LGT	WD	L FAR LGT	WD	R FAR LGT	WD	ACCELERATION LANES LEFT LGT	WD	L-CNTR LGT	WD	R-CNTR LGT	WD	RIGHT LGT	WD
223.66		223.08	.03	12														
227.88		227.30	.02	12														

SR 101 MAINLINE U.S. ROUTE - USSH COUNTY CLALLAM DOT DISTRICT 3

SRMP	B	ARM	FEATURE	DIRECTION TO INVENTORY / LEFT/RIGHT INDICATOR	D	LR	DESCRIPTION	BRIDGE-UXING-XROAD- OW	TC	L	NBR LNS D	I	WIDTH AND SURFACE INFORMATION: DECREAS/DIV LFT SHD W/S	RDY W/S	RHT SHD W/S	MEDIAN-WD/S	BR	INCRES/UNDI LFT SHD W/S	RDY W/S	RHT SHD W/S	SPC USE LNS WID	TOT RDY WID	MTCE A	SE	CITY NBR	CLASSIFICATIONS: ST FC	LEGAL SPEED D	IB	T R	P K	S T
228.42		227.70									1	1						3A	22A	3A		22	3	01		R1	35		R		
228.73		228.01	BEG SU LN			L	SLOW VEHICLE		12A		1	1						$$$	22A	3A	12	34	3	01		R1	35		R		
228.75		228.03	END SU LN			L	SLOW VEHICLE		12A		1	1						3A	22A	3A	$$$	22	3	01		R1	35		R		
229.00		228.28	MP MARKER			R	229																								
229.40		228.68	BEG SU LN			R	SLOW VEHICLE		23A		1	1						3A	22A	$$$	23	45	3	01		R1	35		R		
229.45		228.73	END SU LN			R	SLOW VEHICLE		23A		1	1						3A	22A	3A	$$$	22	3	01		R1	35		R		
229.46		228.74	BEG SU LN			L	SLOW VEHICLE		22A		1	1						$$$	22A	3A	22	44	3	01		R1	35		R		
229.50		228.78	END SU LN			L	SLOW VEHICLE		22A		1	1						3A	22A	3A	$$$	22	3	01		R1	35		R		
229.51		228.79	BEG BRIDGE	B			LK CRESCENT HALF BR	ST			1	1						$$C	26A	3A		26	3	01		R1	35		R		
							BRDG NUM 101/326																								
229.52		228.80	END BRIDGE	B			LK CRESCENT HALF BR				1	1						3A	22A	3A		22	3	01		R1	35		R		
229.55		228.83	BEG BRIDGE	B			LK CRESCENT HALF BR	ST			1	1						$$C	26A	3A		26	3	01		R1	35		R		
							BRDG NUM 101/327																								
229.57		228.85	END BRIDGE	B			LK CRESCENT HALF BR				1	1						3A	22A	3A		22	3	01		R1	35		R		
229.59		228.87	BEG SU LN			L	SLOW VEHICLE		20A		1	1						$$$	22A	3A	20	42	3	01		R1	35		R		
229.64		228.92	END SU LN			L	SLOW VEHICLE		20A		1	1						3A	22A	3A	$$$	22	3	01		R1	35		R		
230.00		229.28	MP MARKER			R	230																								
230.42		229.70	BEG SU LN			L	SLOW VEHICLE		15A		1	1						$$$	22A	3A	15	37	3	01		R1	35		R		
230.48		229.76	END SU LN			L	SLOW VEHICLE		15A		1	1						3A	22A	3A	$$$	22	3	01		R1	35		R		
230.50		229.78									1	1						3A	22A	3A		22	3	01		R1	45		R		
230.87		230.15	BEG SU LN			L	SLOW VEHICLE		12A		1	1						$$$	22A	3A	12	34	3	01		R1	45		R		
230.90		230.18	END SU LN			L	SLOW VEHICLE		12A		1	1						3A	22A	3A	$$$	22	3	01		R1	45		R		
231.00		230.28	MP MARKER			R	231																								
231.05		230.33									1	1						3A	24A	3A		24	3	01		R1	45		R		
231.10		230.38									1	1						3A	22A	3A		22	3	01		R1	45		R		
231.20		230.48	BEG SU LN			L	SLOW VEHICLE		12A		1	1						$$$	22A	3A	12	34	3	01		R1	45		R		
231.25		230.53									1	1							22A	3A	12	34	3	01		R1	55		R		
231.26		230.54	END SU LN			L	SLOW VEHICLE		12A		1	1						3A	22A	3A	$$$	22	3	01		R1	55		R		
231.33		230.61	BEG SU LN			R	SLOW VEHICLE		12A		1	1						3A	22A	$$$	12	34	3	01		R1	55		R		
231.34		230.62	BEG SU LN			L	SLOW VEHICLE		15A		1	1						$$$	22A		27	49	3	01		R1	55		R		
231.36		230.64	END SU LN			L	SLOW VEHICLE		15A		1	1						3A	22A		12	34	3	01		R1	55		R		
231.43		230.71	END SU LN			R	SLOW VEHICLE		12A		1	1						10A	24A	10A	$$$	24	3	01		R1	55		R		
231.93		231.21	INTRSECTN			R	FISHER COVE RD	CO		N																					
			INTRSECTN			L	EAST BEACH RD	CO		N																					
232.00		231.28	MP MARKER			R	232				1	1						10A	24A	10A		24	3	01		R1	60		R		
232.57		231.85	INTRSECTN			R	LK SUTHERLAND RD	CO		N																					
233.00		232.28	MP MARKER			R	233																								
234.00		233.28	MP MARKER			R	234																								
234.62		233.90	BEG BRIDGE	B			INDIAN CREEK	ST			1	1						$$C	26A	$$C		26	3	01		R1	60		R		
							BRDG NUM 101/330																								
234.64		233.92	END BRIDGE	B			INDIAN CREEK				1	1						8A	24A	8A		24	3	01		R1	60		R		
234.70		233.98	INTRSECTN			R	SOUTH SHORE RD	CO		N																					
235.00		234.28	MP MARKER			R	235																								

SR 101 MAINLINE U.S. ROUTE - USSH COUNTY CLALLAM DOT DISTRICT 3

SRMP	B	ARM	FEATURE	D	LR	DESCRIPTION	BRIDGE/UXING/XROAD OW	TC	L	NBR LNS D	I	DECREAS/DIV LFT SHD W/S	RDY W/S	RHT SHD W/S	MEDIAN WD/S	BR	INCRES/UNDI LFT SHD W/S	RDY W/S	RHT SHD W/S	SPC USE LNS WID	TOT RDY WID	MTCE A	SE	CITY NBR	ST FC	LEGAL SPEED D	IB	T R	P K	S T
235.15		234.43	INTRSECTN		L	CO RD			CO		N	1	1					8A	24A	8A		24	3	01		R1	60	R		
236.00		235.28	MP MARKER		R	236																								
236.85		236.13	EXIT TO		R	WEIGH STATION			ST		Y																			
237.00		236.28	MP MARKER		R	237																								
237.17		236.45	WEIGH STA		R	NUMBER 14																								
237.53		236.81	ENT FROM		R	WEIGH STATION			ST		Y																			
237.55	B	236.83	BEG BRIDGE	B		INDIAN CREEK			ST			1	1					$$C	26A	$$C		26	3	01		R1	60	R		
						BRDG NUM 101/332																								
237.57		236.85	END BRIDGE	B		INDIAN CREEK						1	1					8A	24A	8A		24	3	01		R1	60	R		
238.00		237.28	MP MARKER		R	238																								
238.30		237.58										1	1					8A	24A	8A		24	3	01		R1	55	R		
238.72		238.00	INTRSECTN		R	HERRICK RD			CO		N																			
239.00		238.28	MP MARKER		R	239																								
239.24		238.52	INTRSECTN		L	LAKE ALDWELL RD			CO		N																			
239.42	B	238.70	BEG BRIDGE	B		ELWHA RIVER			ST			1	1					$$C	28A	$$C		28	3	01		R1	55	R		
						BRDG NUM 101/334																								
239.50		238.78	END BRIDGE	B		ELWHA RIVER						1	1					4A	22A	4A		22	3	01		R1	55	R		
239.53		238.81	INTRSECTN		R	OLYMPIC HOT SPRINGS RD			CO		Y																			
239.54		238.82	BEG SU LN		R	CLIMBING		11A				1	1					4A	22A	4A	11	33	3	01		R1	55	R		
240.00		239.28	MP MARKER		R	240																								
241.00		240.28	MP MARKER		R	241																								
241.63		240.91	END SU LN		R	CLIMBING		11A				1	1					3A	23A	3A	$$$	23	3	01		R1	55	R		
242.00		241.28	MP MARKER		R	242																								
242.47		241.75	INTRSECTN		R	HANSEN RD			CO		N	1	1					6A	24A	4A		24	3	01		R1	55	R		
242.61		241.89	INTRSECTN		L	SR 112			ST		Y																			
242.62		241.90	WYE CONN		L	SR 112			ST		Y																			
242.69		241.97	BEG SU LN		C	TWO WAY TURN		12A				1	1					6A	24A	4A	12	36	3	01		R1	55	R		
242.78		242.06	END SU LN		C	TWO WAY TURN		12A				1	1					6A	24A	4A	$$$	24	3	01		R1	55	R		
242.83		242.11	INTRSECTN		L	LAIRD RD			CO		Y	1	1					6A	24A	8A		24	3	01		R1	55	R		
242.88		242.16	EXIT TO		L	PARK AND RIDE LOT			ST		Y	1	2					6A	34A	8A		34	3	01		R1	55	R		
243.00		242.28	MP MARKER		R	243																								
243.37		242.65										1	1					6A	22A	8A		22	3	01		R1	55	R		
243.65		242.93	BEG SU LN		C	TWO WAY TURN		12A				1	1					6A	22A	4A	12	34	3	01		R1	55	R		
243.69		242.97	ENT/EXIT		L	CROWN-PACIFIC			PV		Y																			

INTERSECTION DETAIL

SRMP	B	ARM	TURN LANES L NEAR LGT	WD	R NEAR LGT	WD	L FAR LGT	WD	R FAR LGT	WD	ACCELERATION LANES LEFT LGT	WD	L-CNTR LGT	WD	R-CNTR LGT	WD	RIGHT LGT	WD
242.61		241.89	.04	12											.04	12		
242.62		241.90							.06	12								
242.83		242.11	.03	12											.05	12		
243.69		242.97							.05	12								

SR 101 MAINLINE U.S. ROUTE - USSH COUNTY CLALLAM DOT DISTRICT 3

SRMP	B	ARM	FEATURE	D	LR	DESCRIPTION	BRIDGE/UXING/XROAD OW	TC	L	NBR LNS D	I	DECREAS/DIV LFT SHD W/S	RDY W/S	RHT SHD W/S	MEDIAN WD/S	BR	INCRES/UNDI LFT SHD W/S	RDY W/S	RHT SHD W/S	SPC USE LNS WID	TOT RDY WID	MTCE A	SE	CITY NBR	ST FC	LEGAL SPEED D	IB	T R	P K	S T
243.76		243.04	END SU LN	C		TWO WAY TURN	12A			1	1						6A	22A	8A	$$$	22	3	01		R1	55	R		
243.80		243.08								1	1						8A	22A	8A		22	3	01		R1	55	R		
243.81		243.09	INTRSECTN	L		DRY CREEK RD		CO	N																				
244.00		243.28	MP MARKER	R		244																							
244.09		243.37								1	1						8A	22A	8A		22	3	01		U1	55	R		
244.32		243.60	INTRSECTN	L		REDDICK RD		CO	Y																				
			INTRSECTN	R		CAMERON RD		CO	Y																				
244.42		243.70								1	1						7A	24A	7A		24	3	01		U1	55	R		
244.61		243.89	INTRSECTN	L		FEY RD		CO	Y																				
244.74		244.02	BEG SU LN	C		TWO WAY TURN	12A			1	1						4A	24A	4A	12	36	3	01		U1	55	R		
245.00		244.28	MP MARKER	R		245																							
245.07		244.35	END SU LN	C		TWO WAY TURN	12A			1	1						4A	36A	4A	$$$	36	3	01		U1	55	R		
245.13		244.41	INTRSECTN	L		AIRPORT RD		CO	Y																				
245.14		244.42	BEG SU LN	C		TWO WAY TURN	12A			1	1						4A	24A	4A	12	36	3	01		U1	55	R		
245.38		244.66								1	1						4A	24A	4A	12	36	3	01		U1	45	R		
245.54		244.82	END SU LN	C		TWO WAY TURN	12A			1	1						4A	36A	4A	$$$	36	3	01		U1	45	R		
245.60		244.88	INTRSECTN	R		BENSON RD		CO	Y	2	1						4A	48A	4A		48	3	01		U1	45	R		
			INTRSECTN	L		PVT RD		PV	Y																				
245.66		244.94	BEG SU LN	C		TWO WAY TURN	12A			2	1						4A	36A	4A	12	48	3	01		U1	45	R		
245.73		245.01	INTRSECTN	L		BEAN RD		CO	N																				
245.87		245.15	INTRSECTN	L		FAIRMOUNT AVE		CO	Y																				
			INTRSECTN	R		GAKIN RD		CO	Y																				
245.97		245.25	ENTER CITY			PORT ANGELES				2	1						4A	36A	4A	12	48	3	01	0990	U1	45	R	P	
245.98		245.26	INTRSECTN	L		EUCLID AVE		CT	Y																				
			INTRSECTN	R		OLD JOE RD		CT	Y																				
246.00		245.28	MP MARKER	R		246																							
246.07		245.35	ON RAMP	L		SR 117-TUMWATER TRUCK RD		ST	Y	1	1						4A	24A	4A	12	36	3	01	0990	U1	45	R	P	
246.09		245.37	INTRSECTN	R		DOYLE RD		CT	Y																				
			WYE CONN	L		SR 117 ON RAMP		ST	Y																				
246.10		245.38	LEAVE CITY			PORT ANGELES				1	1						4A	24A	4A	12	36	3	01	$$$$	U1	45	R	$	
			OFF RAMP	R		SR 117-TUMWATER TRUCK RD		ST	Y																				
			MISC FEATR	L		GORE (S124607)																							
246.15		245.43	MISC FEATR	R		GORE (P124610)																							
246.16		245.44	END SU LN	C		TWO WAY TURN	12A			1	1						7A	24A	7A	$$$	24	3	01		U1	45	R		

INTERSECTION DETAIL

SRMP	B	ARM	TURN LANES L NEAR LGT	WD	R NEAR LGT	WD	L FAR LGT	WD	R FAR LGT	WD	ACCELERATION LANES LEFT LGT	WD	L-CNTR LGT	WD	R-CNTR LGT	WD	RIGHT LGT	WD
243.81		243.09	.03	12														
244.32		243.60	.02	11			.02	11										
245.13		244.41	.03	12					.09	12								
245.60		244.88	.03	12			.03	12										

SR 101 MAINLINE U.S. ROUTE - USSH COUNTY CLALLAM DOT DISTRICT 3

SRMP	B	ARM	FEATURE	D	LR	DESCRIPTION	BRIDGE/UXING/XROAD OW	TC	L	NBR LNS D	I	DECREAS/DIV LFT SHD W/S	RDY W/S	RHT SHD W/S	MEDIAN WD/S	BR	INCRES/UNDI LFT SHD W/S	RDY W/S	RHT SHD W/S	SPC USE LNS WID	TOT RDY WID	MTCE A	SE	CITY NBR	ST FC	LEGAL SPEED D	IB	T R	P K	S T
246.25		245.53	UXING	B		SR 117	ST			1	1						7A	24A	7A		24	3	01		U1		45	R		
						BRDG NUM 117/001																								
246.32		245.60	INTRSECTN		L	NICHOLAS RD	CO		N																					
246.63		245.91	MISC FEATR		R	SGN ENT PORT ANGELES																								
246.64		245.92	UXING	B		BLACK DIAMOND RD	ST																							
						BRDG NUM 101/340																								
246.73		246.01	INTRSECTN		L	S PINE ST	CO		Y																					
246.74		246.02	ENTER CITY			PORT ANGELES				1	1						7A	24A	7A		24	3	01	0990	U1		30	R	P	
246.96		246.24	BEG ST	I		W LAURIDSEN BLVD				1	1						$$C	50A	$$C		50	3	01	0990	U1		30	R	B	*
			INTRSECTN		R	OAK ST	CT		Y																					
			INTRSECTN		L	W 15TH ST	CT		Y																					
246.99		246.27	BEG SU LN		C	TWO WAY TURN		12A		1	1						C	38A	C	12	50	3	01	0990	U1		30	R	B	*
247.01		246.29	INTRSECTN		L	OAK ST	CT		Y																					
247.07		246.35	END SU LN		C	TWO WAY TURN		12A		1	1						C	50A	C	$$$	50	3	01	0990	U1		30	R	B	*
			INTRSECTN		R	S LAUREL ST	CT		Y																					
247.09		246.37	BEG SU LN		C	TWO WAY TURN		12A		1	1						C	38A	C	12	50	3	01	0990	U1		30	R	B	*
247.12		246.40	END ST	I		W LAURIDSEN BLVD																								
			BEG ST	I		E LAURIDSEN BLVD																								
			INTRSECTN		L	S LAUREL ST	CT		Y																					
247.17		246.45	INTRSECTN		R	S LINCOLN ST	CT		Y																					
247.18		246.46	WYE CONN		R	E LAURIDSEN BLVD	CT		Y																					
247.19		246.47	END ST	I		E LAURIDSEN BLVD				1	1						C	50A	C	$$$	50	3	01	0990	U1		30	R	B	$
			END SU LN		C	TWO WAY TURN		12A																						
			INTRSECTN		R	E LAURIDSEN BLVD	CT	SG	Y																					
247.20		246.48	WYE CONN		R	E LAURIDSEN BLVD	CT		Y																					
247.28		246.56	BEG ST	I		LINCOLN ST				1	1						C	42A	C		42	3	01	0990	U1		30	R	B	*
			INTRSECTN		L	E 13TH ST	CT		Y																					
247.35		246.63	INTRSECTN		B	E 12TH ST	CT		Y																					
247.42		246.70	INTRSECTN		B	E 11TH ST	CT		Y																					
247.49		246.77	INTRSECTN		B	E 10TH ST	CT		Y																					
247.56	B	246.84	BEG EQ			BEGIN BACK																								
			INTRSECTN		B	E 9TH ST	CT		Y																					
247.56		246.90	EQUATION			247.62B=247.56				1	1						C	50A	C		50	3	01	0990	U1		30	R	B	*

INTERSECTION DETAIL

SRMP	B	ARM	L NEAR LGT	WD	R NEAR LGT	WD	L FAR LGT	WD	R FAR LGT	WD	LEFT-- LGT	WD	L-CNTR LGT	WD	R-CNTR LGT	WD	RIGHT- LGT	WD
			----------TURN LANES----------								------ACCELERATION LANES------							
246.96		246.24	.02	12			.02	12										
247.07		246.35					.02	12										
247.17		246.45			.02	10												
247.18		246.46			.01	14												
247.19		246.47					.02	12										

SR 101 MAINLINE U.S. ROUTE - USSH COUNTY CLALLAM DOT DISTRICT 3

SRMP	B	ARM	FEATURE	D	LR	DESCRIPTION	BRIDGE/UXING/XROAD OW	TC	L	NBR LNS D	I	DECREAS/DIV LFT SHD W/S	RDY W/S	RHT SHD W/S	MEDIAN WD/S	BR	INCRES/UNDI LFT SHD W/S	RDY W/S	RHT SHD W/S	SPC USE LNS WID	TOT RDY WID	MTCE A	SE	CITY NBR	ST FC	LEGAL SPEED D	IB	T R	P K	S T
247.56		246.90	INTRSECTN	B		EIGHTH ST	CT	SG	Y	1	1						C	50A		C	50	3	01	0990	U1	30	R	B	*
247.60		246.94	BEG SU LN	C		TWO WAY TURN		12A		1	1						C	38A		C 12	50	3	01	0990	U1	30	R	B	*
247.63		246.97	INTRSECTN	B		E 7TH ST	CT		Y																					
247.70		247.04	INTRSECTN	B		E 6TH ST	CT		Y																					
247.74		247.08	END SU LN	C		TWO WAY TURN		12A		1	1						C	50A		C $$$	50	3	01	0990	U1	30	R	B	*
247.77		247.11	INTRSECTN	B		E 5TH ST	CT	SG	Y																					
247.81		247.15	BEG SU LN	C		TWO WAY TURN		12A		1	1						C	38A		C 12	50	3	01	0990	U1	30	R	B	*
247.84		247.18	END SU LN	C		TWO WAY TURN		12A		1	1						C	50A		C $$$	50	3	01	0990	U1	30	R	B	*
			INTRSECTN	B		E 4TH ST	CT		Y																					
247.87		247.21	BEG SU LN	C		TWO WAY TURN		12A		1	1						C	38A		C 12	50	3	01	0990	U1	30	R	B	*
247.91		247.25	INTRSECTN	B		E 3RD ST	CT		Y																					
247.98		247.32	END SU LN	C		TWO WAY TURN		12A		1	1						C	50A		C $$$	50	3	01	0990	U1	30	R	B	*
			INTRSECTN	B		E 2ND ST	CT		Y																					
248.02		247.36								1	1						C	50A		C	50	3	01	0990	U1	30	R	L	*
248.06		247.40	END ST	I		LINCOLN ST				$	2						C	52A		C	52	3	01	0990	U1	35	R	B	*
			BEG ST	I		E FIRST ST																								
			INTRSECTN		L	E 1ST ST	CT	SG	Y																					
			INTRSECTN		L	SR 101 COPRTANG (COUPLT)	ST	SG	Y																					
			MISC FEATR	D		COUPLET - COPRTANG		SG	Y																					
248.15		247.49	INTRSECTN		L	N CHASE ST	CT		Y																					
			INTRSECTN		R	S CHASE ST	CT		Y																					
248.25		247.59	INTRSECTN		B	PEABODY ST	CT	SG	Y																					
248.35		247.69	INTRSECTN		B	VINE ST	CT		Y																					
248.45		247.79	INTRSECTN		R	S ALBERT ST	CT		Y																					
			INTRSECTN		L	N ALBERT ST	CT		Y																					
248.55		247.89	INTRSECTN		R	S EUNICE ST	CT		Y																					
			INTRSECTN		L	N EUNICE ST	CT		Y																					
248.64		247.98	INTRSECTN		L	N FRANCIS ST	CT		Y																					
			INTRSECTN		R	S FRANCIS ST	CT		Y																					
248.75		248.09	INTRSECTN		B	RACE ST	CT	SG	Y																					
248.84		248.18	INTRSECTN		L	N WASHINGTON ST	CT		Y																					
			INTRSECTN		R	S WASHINGTON ST	CT		Y																					

INTERSECTION DETAIL

SRMP	B	ARM	L NEAR LGT	L NEAR WD	R NEAR LGT	R NEAR WD	L FAR LGT	L FAR WD	R FAR LGT	R FAR WD	LEFT-- LGT	LEFT-- WD	L-CNTR LGT	L-CNTR WD	R-CNTR LGT	R-CNTR WD	RIGHT- LGT	RIGHT- WD
			TURN LANES								ACCELERATION LANES							
247.56		246.90	.03	12			.03	12										
247.77		247.11	.02	12			.02	12										
247.84		247.18					.02	12										
247.98		247.32					.02	12										
248.25		247.59	.03	12	.02	12												
248.75		248.09	.03	12	.03	12												

SR 101 MAINLINE U.S. ROUTE - USSH COUNTY CLALLAM DOT DISTRICT 3

SRMP	B	ARM	FEATURE	D	LR	DESCRIPTION	BRIDGE/UXING/XROAD OW	TC	L	NBR LNS D	I	DECREAS/DIV LFT SHD W/S	RDY W/S	RHT SHD W/S	MEDIAN WD/S	BR	INCRES/UNDI LFT SHD W/S	RDY W/S	RHT SHD W/S	SPC USE LNS WID	TOT RDY WID	MTCE A	SE	CITY NBR	ST FC	LEGAL SPEED D	IB	T R	P K	S T
248.85		248.19								2								C	52A	C	52	3	01	0990	U1	35	R	B	*
248.94		248.28	INTRSECTN		B	CHAMBERS ST	CT		Y																				
249.04		248.38	INTRSECTN		B	JONES ST	CT		Y																				
249.14		248.48	INTRSECTN		R	S LIBERTY ST	CT		Y																				
			INTRSECTN		L	N LIBERTY ST	CT		Y																				
249.25		248.59	INTRSECTN		R	S ENNIS ST	CT	SG	Y																				
			INTRSECTN		L	N ENNIS ST	CT	SG	Y																				
249.35		248.69	INTRSECTN		L	ALDER ST	CT		Y	2								C	62A	C	62	3	01	0990	U1	35	R	P	*
			MISC FEATR	I		BEG L&R TURN LANES																							
249.54		248.88	END ST	I		E FIRST ST				2								C	62A	C	62	3	01	0990	U1	35	R	P	$
			INTRSECTN		R	S PENN ST	CT		Y																				
			INTRSECTN		L	N PENN ST	CT		Y																				
249.61		248.95	WYE CONN		L	SR 101 COUPLET	ST		Y																				
249.63		248.97	INTRSECTN		B	GOLF COURSE RD	CT	SG	Y	2								C	37A	C	37	3	01	0990	U1	35	R	P	
249.65		248.99	INTRSECTN		L	SR 101 COPRTANG (COUPLT)	ST		Y	2	2							C	62A	C	62	3	01	0990	U1	35	R	P	
			MISC FEATR	D		COUPLET - COPRTANG																							
249.68		249.02	BEG SU LN		C	TWO WAY TURN 12A				2	2							C	50A	C	12	62	3	01	0990	U1	35	R	P	
249.80		249.14								2	2							C	50A	C	12	62	3	01	0990	U1	40	R	P	
249.82		249.16	END SU LN		C	TWO WAY TURN 12A				2	2							C	62A	C	$$$	62	3	01	0990	U1	40	R	P	
249.83		249.17	INTRSECTN		R	DELGUZZI DR	CT	SG	Y																				
249.88		249.22	BEG SU LN		C	TWO WAY TURN 12A				2	2							C	50A	C	12	62	3	01	0990	U1	40	R	P	
249.89		249.23	LEAVE CITY			PORT ANGELES				2	2							C	50A	C	12	62	3	01	$$$$	U1	40	R	$	
250.00		249.34	MP MARKER		R	250																								
250.02		249.36	END SU LN		C	TWO WAY TURN 12A				2	2							C	49A	C	$$$	49	3	01		U1	40	R		
250.07		249.41	INTRSECTN		L	BAKER ST	CO		Y																				
250.08		249.42	BEG SU LN		C	TWO WAY TURN 12A				2	2							C	50A	C	12	62	3	01		U1	40	R		
250.20		249.54	END SU LN		C	TWO WAY TURN 12A				2	2							C	49A	C	$$$	49	3	01		U1	40	R		
			INTRSECTN		L	CO RD	CO		N																				
250.25		249.59	INTRSECTN		L	GALES ST	CO		Y																				
250.26		249.60	BEG SU LN		C	TWO WAY TURN 12A				2	2							C	50A	C	12	62	3	01		U1	40	R		
250.34		249.68	END SU LN		C	TWO WAY TURN 12A				2	2							C	62A	C	$$$	62	3	01		U1	40	R		
250.38		249.72	INTRSECTN		R	MONROE RD	CO	SG	Y																				

INTERSECTION DETAIL

SRMP	B	ARM	TURN LANES L NEAR LGT	WD	R NEAR LGT	WD	L FAR LGT	WD	R FAR LGT	WD	ACCELERATION LANES LEFT-- LGT	WD	L-CNTR LGT	WD	R-CNTR LGT	WD	RIGHT- LGT	WD
249.25		248.59	.02	12	.02	12												
249.54		248.88	.19	18	.19	18												
249.63		248.97	.09	18	.09	18	.03	13										
249.83		249.17					.03	12										
250.07		249.41	.03	12														
250.25		249.59	.03	12														

SR 101 MAINLINE U.S. ROUTE - USSH COUNTY CLALLAM DOT DISTRICT 3

SRMP	B	ARM	FEATURE	D	LR	DESCRIPTION	BRIDGE/UXING/XROAD OW	TC	L	NBR LNS D	I	DECREAS/DIV LFT SHD W/S	RDY W/S	RHT SHD W/S	MEDIAN WD/S	BR	INCRES/UNDI LFT SHD W/S	RDY W/S	RHT SHD W/S	SPC USE LNS WID	TOT RDY WID	MTCE A	SE	CITY NBR	ST FC	LEGAL SPEED D	IB	T R	P K	S T
250.38		249.72	INTRSECTN		L	PIONEER RD	CO	SG	Y	2	2							C	62A	C	62	3	01		U1	40	R		
250.45		249.79	BEG SU LN		C	TWO WAY TURN		12A		2	2							C	50A	C 12	62	3	01		U1	40	R		
250.58		249.92	END SU LN		C	TWO WAY TURN		12A		2	2							C	62A	C $$$	62	3	01		U1	40	R		
250.64		249.98	INTRSECTN		L	N BROOK AVE	CO	SG	Y																				
			INTRSECTN		R	S BROOK AVE	CO	SG	Y																				
250.75		250.09	INTRSECTN		R	S BAY VIEW AVE	CO		Y																				
			INTRSECTN		L	N BAY VIEW AVE	CO		Y																				
250.80		250.14	BEG SU LN		C	TWO WAY TURN		12A		2	2							C	50A	C 12	62	3	01		U1	40	R		
250.87		250.21	END SU LN		C	TWO WAY TURN		12A		2	2							C	62A	C $$$	62	3	01		U1	40	R		
			INTRSECTN		R	LEIGHLAND AVE	CO		Y																				
250.92		250.26	BEG SU LN		C	TWO WAY TURN		12A		2	2							C	50A	C 12	62	3	01		U1	40	R		
250.99		250.33	END SU LN		C	TWO WAY TURN		12A		2	2							C	62A	C $$$	62	3	01		U1	40	R		
251.00		250.34	MP MARKER		R	251																							
251.01		250.35	INTRSECTN		L	N LILAC AVE	CO		Y																				
251.06		250.40	INTRSECTN		R	MT PLEASANT RD	CO	SG	Y																				
			INTRSECTN		L	LARCH AVE	CO	SG	Y																				
251.11		250.45	BEG SU LN		C	TWO WAY TURN		12A		2	2							C	50A	C 12	62	3	01		U1	40	R		
			INTRSECTN		R	SLATE DR	CO		Y																				
251.16		250.50	INTRSECTN		R	ELWHA RD	CO		Y																				
251.25		250.59	END SU LN		C	TWO WAY TURN		12A		2	2							C	62A	C $$$	62	3	01		U1	40	R		
251.31		250.65								2	2							8A	62A	8A	62	3	01		U1	40	R		
251.32		250.66	INTRSECTN		L	MAHOGANY ST	CO		Y																				
251.33		250.67	BEG SU LN		C	TWO WAY TURN		12A		2	2							8A	50A	8A 12	62	3	01		U1	40	R		
251.47		250.81	END SU LN		C	TWO WAY TURN		12A		2	2							8A	62A	8A $$$	62	3	01		U1	40	R		
251.53		250.87	INTRSECTN		L	KOLONELS WAY	CO	SG	Y																				
			ENT/EXIT		R	BUSINESS	PV	SG	Y																				
251.60		250.94	ENT/EXIT		R	BUSINESS	PV		Y																				
251.68		251.02	INTRSECTN		L	N MASTERS RD	CO		Y	2	2							8A	48A	8A	48	3	01		U1	40	R		
251.90		251.24								2	2							8A	48A	8A	48	3	01		U1	45	R		
252.00		251.34	MP MARKER		R	252																							

INTERSECTION DETAIL

SRMP	B	ARM	TURN LANES L NEAR LGT	WD	R NEAR LGT	WD	L FAR LGT	WD	R FAR LGT	WD	ACCELERATION LANES LEFT LGT	WD	L-CNTR LGT	WD	R-CNTR LGT	WD	RIGHT LGT	WD
250.38		249.72	.03	12			.04	12										
250.64		249.98	.03	12			.03	12										
250.75		250.09	.03	12			.03	12										
250.87		250.21					.03	12										
251.06		250.40	.03	12			.03	12										
251.32		250.66	.03	12														
251.53		250.87	.04	12	.05	12	.04	12										
251.60		250.94					.03	12										
251.68		251.02	.03	12														

SR 101 MAINLINE U.S. ROUTE - USSH COUNTY CLALLAM DOT DISTRICT 3

SRMP	B	ARM	FEATURE	D	LR	DESCRIPTION	BRIDGE/UXING/XROAD OW	TC	L	NBR LNS D	I	DECREAS/DIV LFT SHD W/S	RDY W/S	RHT SHD W/S	MEDIAN WD/S	BR	INCRES/UNDI LFT SHD W/S	RDY W/S	RHT SHD W/S	SPC USE LNS WID	TOT RDY WID	MTCE A	SE	CITY NBR	ST FC	LEGAL SPEED D	IB	T R	P K	S T
252.02		251.36								2	2						8A	48A	8A		48	3	01		U1	45	R		
252.13		251.47	INTRSECTN		R	COTTONWOOD LN	PV		Y																				
252.16	B	251.50	BEG BRIDGE	B		MORSE CREEK	ST			2	2						$$C	78P	$$C		78	3	01		R1	45	R		
						BRDG NUM 101/350																							
252.20	B	251.54	END BRIDGE	B		MORSE CREEK				2	2						8A	46A	8A		46	3	01		R1	45	R		
252.26		251.60	INTRSECTN		L	STRAIT VIEW DR	CO		Y																				
252.66		252.00	ENT/EXIT		L	VIEW POINT	ST		N																				
252.80		252.14								2	2						8A	48A	8A		48	3	01		R1	45	R		
252.91		252.16	EQUATION			252.82 =252.91																							
252.93		252.18	INTRSECTN		L	BUCHANAN RD	CO		Y																				
253.00		252.25	MP MARKER		R	253																							
253.10		252.35	INTRSECTN		R	DEER PARK RD	CO		Y																				
253.16		252.41								2	2	8A	24A		15A	UP	$$$	24A	8A		48	3	01		R1	45	R		
253.20		252.45								2	2	8A	24A		15A	UP		24A	8A		48	3	01		R1	55	R		
253.31		252.56								2	2	8A	24A	6A	35S	DE	4A	24A	8A		48	3	01		R1	55	R		
253.42		252.67	ENT FROM		L	WB 101 U TURN RT	ST		N																				
253.44		252.69	INTRSECTN		C	MEDIAN XROAD	ST		N																				
			EXIT TO		L	WB 101 U TURN RT	ST		N																				
253.46		252.71	INTRSECTN		C	MEDIAN RD	ST		N																				
			EXIT TO		R	EB 101 U TURN RT	ST		N																				
253.48		252.73	ENT FROM		R	EB 101 U TURN RT	ST		N																				
253.88B		253.13	BEG EQ			BEGIN BACK																							
253.88		253.14	EQUATION			253.89B=253.88																							
			INTRSECTN		C	MEDIAN XROAD	ST		Y																				
			INTRSECTN		R	S BAGLEY CREEK RD	CO		Y																				
			INTRSECTN		L	N BAGLEY CREEK RD	CO		Y																				
254.00		253.26	MP MARKER		R	254																							
254.13		253.39	INTRSECTN		C	MEDIAN XROAD	ST		Y																				
			INTRSECTN		R	SHORT RD	CO		Y																				
			INTRSECTN		L	LAKE FARM RD	CO		Y																				

INTERSECTION DETAIL

SRMP	B	ARM	L NEAR LGT	WD	R NEAR LGT	WD	L FAR LGT	WD	R FAR LGT	WD	LEFT-- LGT	WD	L-CNTR LGT	WD	R-CNTR LGT	WD	RIGHT- LGT	WD
			TURN LANES								ACCELERATION LANES							
252.13		251.47					.03	12					.03	12				
252.26		251.60	.04	12											.03	12		
252.93		252.18	.04	13											.03	13		
253.10		252.35					.03	13					.03	13				
253.44		252.69	.03	15														
253.46		252.71					.03	15										
253.88		253.14	.03	12			.03	15					.04	15				
254.13		253.39	.03	15			.03	15							.03	15		

SR 101 MAINLINE U.S. ROUTE - USSH COUNTY CLALLAM DOT DISTRICT 3

SRMP	B	ARM	FEATURE	D	LR	DESCRIPTION	BRIDGE/UXING/XROAD OW	TC	L	NBR LNS D	I	DECREAS/DIV LFT SHD W/S	RDY W/S	RHT SHD W/S	MEDIAN WD/S	BR	INCRES/UNDI LFT SHD W/S	RDY W/S	RHT SHD W/S	SPC USE LNS WID	TOT RDY WID	MTCE A	SE	CITY NBR	ST FC	LEGAL SPEED D	IB	T R	P K	S T
254.23		253.49								2	2	8A	24A	6A	35S	DE	4A	24A	8A		48	3	01		R1		55	R		
254.35		253.61	TRAF RCDR	B		R069 0																								
254.46		253.72	ENT FROM		L	WEIGH STATION	ST		Y																					
254.51		253.77	INTRSECTN		C	MEDIAN XROAD	ST		Y																					
			INTRSECTN		R	SUTTER RD	CO		Y																					
254.58		253.84	WEIGH STA		L	NUMBER 15																								
254.67		253.93	EXIT TO		L	WEIGH STATION	ST		Y																					
254.86		254.12								2	2	10A	24A	4A	35S	DE	4A	24A	10A		48	3	01		R1		55	R		
255.00		254.26	MP MARKER		R	255																								
255.10		254.36	WYE CONN		R	O'BRIEN RD	CO		Y																					
255.11		254.37	INTRSECTN		L	OLD OLYMPIC HWY	CO		Y																					
			INTRSECTN		R	O'BRIEN RD	CO		Y																					
			INTRSECTN		C	MEDIAN XROAD	ST		Y																					
255.12		254.38	WYE CONN		R	O'BRIEN RD	CO		Y																					
255.13		254.39	WYE CONN		L	OLD OLYMPIC HWY	CO		Y																					
255.64		254.90	INTRSECTN		C	MEDIAN XROAD	ST		Y																					
			INTRSECTN		B	SIEBERTS CREEK RD	CO		Y																					
255.98		255.24	MP MARKER		R	256																								
255.99		255.25								2	2	10A	24A	4A	35S	GR	4A	24A	10A		48	3	01		R1		55	R		
256.04		255.30								2	2	10A	24A	4A	35S	JE	4A	24A	10A		48	3	01		R1		55	R		
256.09		255.35	BEG BRIDGE	I		SIEBERTS CREEK	ST			2	2	10A	24A	4A	35O	$$	$$W	38P	$$W		62	3	01		R1		55	R		
						BRDG NUM 101/352																								
256.21		255.47	END BRIDGE	I		SIEBERTS CREEK				2	2	10A	24A	4A	35S	JE	4A	24A	10A		48	3	01		R1		55	R		
256.27		255.53								2	2	10A	24A	4A	35S	GR	4A	24A	10A		48	3	01		R1		55	R		
256.32		255.58								2	2	10A	24A	4A	35S	DE	4A	24A	10A		48	3	01		R1		55	R		
256.40		255.66	INTRSECTN		C	MEDIAN XROAD	ST		Y																					
			INTRSECTN		R	BLUE MOUNTAIN RD	CO		Y																					
			INTRSECTN		L	LEWIS RD	CO		Y																					
256.63		255.89								2	2	4A	24A	$$$	4A	UP	$$$	24A	10A		48	3	01		R1		55	R		
256.76		256.02								2	2	4A	23A		4A	UP		23A	7A		46	3	01		R1		55	R		
256.95		256.21								2	2	4A	23A		4A	UP		23A	5A		46	3	01		R1		55	R		
257.00		256.26	MP MARKER		R	257																								

INTERSECTION DETAIL

SRMP	B	ARM	TURN LANES L NEAR LGT	WD	R NEAR LGT	WD	L FAR LGT	WD	R FAR LGT	WD	ACCELERATION LANES LEFT-- LGT	WD	L-CNTR LGT	WD	R-CNTR LGT	WD	RIGHT- LGT	WD
254.51		253.77					.03	15					.03	15				
255.10		254.36			.09	12												
255.11		254.37	.04	13			.04	13			.11	12	.11	13	.03	12		
255.12		254.38															.17	12
255.13		254.39							.02	12								
255.64		254.90	.02	12			.02	12					.03	12	.03	12		
256.40		255.66	.03	13	.10	12	.03	13					.03	12	.03	12		

SR 101 MAINLINE U.S. ROUTE - USSH COUNTY CLALLAM DOT DISTRICT 3

SRMP	B	ARM	FEATURE	D	LR	DESCRIPTION	BRIDGE/XING/XROAD OW	TC	L	NBR LNS D	I	DECREAS/DIV LFT SHD W/S	RDY W/S	RHT SHD W/S	MEDIAN WD/S	BR	INCRES/UNDI LFT SHD W/S	RDY W/S	RHT SHD W/S	SPC USE LNS WID	TOT RDY WID	MTCE A	SE	CITY NBR	ST FC	LEGAL SPEED D	IB	T R	P K	S T
257.01		256.27								2	2	4A	23A		4A	UP		23A	5A		46	3	01		R1	55	R		
257.15		256.41	INTRSECTN		L	SHORE RD	CO		Y	1	1	$$$	$$$		$$$$	$$	8A	25A	8A		25	3	01		R1	55	R		
257.98		257.24	MP MARKER		R	258																								
258.12		257.36	EQUATION			258.10 =258.12																								
			INTRSECTN		R	S BARR RD	CO		N																					
			INTRSECTN		L	N BARR RD	CO		N																					
258.21		257.45	BEG BRIDGE	B		MCDONALD CREEK	ST			1	1						$$C	28A	$$C		28	3	01		R1	55	R		
						BRDG NUM 101/354																								
258.24		257.48	END BRIDGE	B		MCDONALD CREEK				1	1						8A	25A	8A		25	3	01		R1	55	R		
258.31		257.55	INTRSECTN		R	SHERBOURNE RD	CO		N																					
			INTRSECTN		L	MCDONALD CREEK RD	CO		N																					
259.00		258.24	MP MARKER		R	259																								
259.18		258.42	INTRSECTN		L	DRYKE RD	CO		Y																					
			INTRSECTN		R	PIERSON RD	CO		Y																					
259.95		259.19	INTRSECTN		L	KITCHEN-DICK RD	CO		Y	2	1						4A	46A	5A		46	3	01		R1	55	R		
			INTRSECTN		R	KIRK RD	CO		Y																					
260.00		259.24	MP MARKER		R	260																								
260.06		259.30								2	2						4A	46A	5A		46	3	01		R1	55	R		
260.12		259.36								2	2						4A	46A	4A		46	3	01		R1	55	R		
260.14		259.38								2	2						4A	48A	4A		48	3	01		R1	55	R		
260.41		259.65								2	2						8A	48A	8A		48	3	01		R1	55	R		
260.47		259.71	INTRSECTN		L	BOYCE RD N	CO		N	2	2	8A	24A		14A	UP	$$$	24A	8A		48	3	01		R1	55	R		
			INTRSECTN		R	BOYCE RD S	CO		N																					
260.73		259.97	INTRSECTN		L	JOSLIN RD	CO		Y																					
260.93		260.17								2	2	8A	24A	4A	28S	DE	4A	24A	8A		48	3	01		R1	55	R		
261.00		260.24	MP MARKER		R	261				2	2	8A	24A	4A	28S	DE	4A	24A	4A		48	3	01		R1	55	R		
261.09		260.33	ENT/EXIT		R	SHOPPING CENTER	PV		Y																					
261.10		260.34								2	2	8A	24A	4A	28S	DE	4A	40A	$$C		64	3	01		R1	55	R		
261.18		260.42								2	2	8A	24A	$$$	14A	UP	$$$	40A	C		64	3	01		R1	55	R		
261.25		260.49	BEG SU LN		L	WEAVING/SPEED CHANGE 12A				2	2	$$C	32A		14A	UP		32A	C	12	76	3	01		R1	45	R		
			INTRSECTN		C	MEDIAN XROAD	ST	SG	Y																					
			INTRSECTN		L	CARLSBORG RD	CO	SG	Y																					
			INTRSECTN		R	HOOKER RD	CO	SG	Y																					

INTERSECTION DETAIL

SRMP	B	ARM	L NEAR LGT	WD	R NEAR LGT	WD	L FAR LGT	WD	R FAR LGT	WD	LEFT-- LGT	WD	L-CNTR LGT	WD	R-CNTR LGT	WD	RIGHT- LGT	WD
			TURN LANES								ACCELERATION LANES							
259.18		258.42	.02	13			.02	13										
259.95		259.19	.03	13			.03	13										
260.73		259.97	.03	14											.07	14		
261.09		260.33			.09	12												
261.25		260.49	.03	14	.13	12	.03	14	.23	12			.07	14	.08	14		

SR 101 MAINLINE U.S. ROUTE - USSH COUNTY CLALLAM DOT DISTRICT 3

SRMP	B	ARM	FEATURE	D	LR	DESCRIPTION	BRIDGE/UXING/XROAD OW	TC	L	NBR LNS D	I	DECREAS/DIV LFT SHD W/S	RDY W/S	RHT SHD W/S	MEDIAN WD/S	BR	INCRES/UNDI LFT SHD W/S	RDY W/S	RHT SHD W/S	SPC USE LNS WID	TOT RDY WID	MTCE A	SE	CITY NBR	ST FC	LEGAL SPEED D	IB	T R	P K	S T
261.31		260.55								2	2	C	32A	4A	28S	DE	4A	32A	C	12	76	3	01		R1	45	R			
261.45		260.69								2	2	C	32A	$$$	14A	UP	$$$	32A	C	12	76	3	01		R1	45	R			
261.51		260.75	END SU LN		L	WEAVING/SPEED CHANGE 12A				2	2	C	32A		14A	UP		24A	8A	$$$	56	3	01		R1	45	R			
			INTRSECTN		C	MEDIAN XROAD	ST		Y																					
			INTRSECTN		L	MILL RD	CO		Y																					
			INTRSECTN		R	PARKWOOD BLVD	CO		Y																					
261.57		260.81								2	2	C	32A	4A	28S	DE	4A	24A	8A		56	3	01		R1	45	R			
261.96		261.20								2	2	C	32A	$$$	14A	UP	$$$	24A	8A		56	3	01		R1	45	R			
261.99		261.23	MP MARKER		R	262																								
262.02		261.26	INTRSECTN		L	GILBERT RD	CO		Y																					
			INTRSECTN		R	TAYLOR CUTOFF RD	CO		Y																					
			INTRSECTN		C	MEDIAN XROAD	ST		Y																					
262.15		261.39								2	2	C	32A		10A	JE		24A	8A		56	3	01		R1	45	R			
262.23		261.47								2	2	C	32A		10A	JE		24A	8A		56	3	01		R1	45	L			
262.26		261.50	BEG BRIDGE	B		DUNGENESS RIVER	ST			2	2	W	33P		10P	WA		33P	$$W		66	3	01		R1	45	L			
						BRDG NUM 101/356																								
262.33		261.57	END BRIDGE	B		DUNGENESS RIVER				2	2	10A	24A	4A	20S	DE	4A	24A	10A		48	3	01		R1	45	L			
262.72		261.96	OFF RAMP		R	RIVER RD	ST		Y	1	1	10A	12A	4A	20S	DE	4A	12A	10A		24	3	01		R1	45	L			
			ON RAMP		L	RIVER RD	ST		Y																					
262.76		262.00	MISC FEATR		L	GORE (S126272)																								
262.81		262.05	MISC FEATR		R	GORE (P126272)				1	1	6A	12A	$$$	20A	UP	$$$	12A	6A		24	3	01		R1	45	L			
262.86		262.10								1	1	6A	12A		10A	UP		12A	6A		24	3	01		R1	45	L			
263.00		262.24	MP MARKER		R	263				1	1	6A	12A		4A	UP		12A	6A		24	3	01		R1	45	L			
263.05		262.29	UXING	B		RIVER RD	ST																							
						BRDG NUM 101/358																								
263.23		262.47	MISC FEATR		R	GORE (Q126351)				1	1	6A	12A		4A	UP		12A	8A		24	3	01		R1	45	L			
263.45		262.69	MISC FEATR		L	GORE (R126359)				1	1	8A	12A		4A	UP		12A	8A		24	3	01		R1	45	L			
263.51		262.75	ON RAMP		R	RIVER RD	ST		Y	1	1	8A	12A		4A	UP		12A	6A		24	3	01		R1	45	L			
263.59		262.83	OFF RAMP		L	RIVER RD	ST		Y	1	1	6A	12A		4A	UP		12A	6A		24	3	01		R1	45	L			
263.73		262.97								1	1	$$$	$$$		$$$$	$$	8A	24A	8A		24	3	01		R1	45	L			
263.75		262.99	ENTER CITY			SEQUIM				1	1						8A	24A	8A		24	3	01	1160	R1	45	L			
263.80		263.04	UXING	B		7TH AVE	ST																							
						BRDG NUM 101/360																								
264.00		263.24	MP MARKER		R	264																								
264.06		263.30								1	1	6A	12A		4A	UP	$$$	12A	6A		24	3	01	1160	R1	45	L			
264.19		263.43	ON RAMP		L	SEQUIM AVE	ST		Y																					

INTERSECTION DETAIL

SRMP	B	ARM	TURN LANES L NEAR LGT	WD	R NEAR LGT	WD	L FAR LGT	WD	R FAR LGT	WD	ACCELERATION LANES LEFT-- LGT	WD	L-CNTR LGT	WD	R-CNTR LGT	WD	RIGHT- LGT	WD
261.51		260.75	.03	14			.03	14					.08	14	.07	14		
262.02		261.26	.03	14			.03	14					.08	14	.07	14		

SR 101 MAINLINE U.S. ROUTE - USSH COUNTY CLALLAM DOT DISTRICT 3

SRMP	B	ARM	FEATURE	D	LR	DESCRIPTION	BRIDGE/XING/XROAD OW	TC	L	NBR LNS D	I	DECREAS/DIV LFT SHD W/S	RDY W/S	RHT SHD W/S	MEDIAN WD/S	BR	INCRES/UNDI LFT SHD W/S	RDY W/S	RHT SHD W/S	SPC USE LNS WID	TOT RDY WID	MTCE A	SE	CITY NBR	ST FC	LEGAL SPEED D	IB	T R	P K	S T
264.26		263.50	OFF RAMP		R	SEQUIM AVE				ST	Y	1	1	6A	12A	4A	UP	12A	6A		24	3	01	1160	R1	45	L		
264.30		263.54	UXING	B		3RD AVE				ST																				
						BRDG NUM 101/362																								
264.41		263.65	MISC FEATR		R	GORE (P126426)																								
264.47		263.71	MISC FEATR		L	GORE (S126419)																								
264.56		263.80	UXING	B		SEQUIM AVE				ST																				
						BRDG NUM 101/364																								
264.73		263.97	MISC FEATR		L	GORE (R126488)						1	1	8A	12A	4A	UP	12A	6A		24	3	01	1160	R1	45	L		
264.74		263.98	MISC FEATR		R	GORE (Q126500)						1	1	8A	12A	4A	UP	12A	8A		24	3	01	1160	R1	45	L		
264.82		264.06	LEAVE CITY			SEQUIM						1	1	8A	12A	4A	UP	12A	8A		24	3	01	$$$$	R1	45	L		
264.88		264.12	OFF RAMP		L	SEQUIM AVE				ST	Y	1	1	6A	12A	4A	UP	12A	8A		24	3	01		R1	45	L		
264.99		264.23	MP MARKER		R	265																								
265.00		264.24	ENTER CITY			SEQUIM						1	1	6A	12A	4A	UP	12A	6A		24	3	01	1160	R1	45	L		
			ON RAMP		R	SEQUIM AVE				ST	Y																			
265.14		264.38										1	1	$$$	$$$	$$$$	$$	8A	24A	8A	24	3	01	1160	R1	45	L		
265.81		265.05										1	1	6A	12A	4A	UP	$$$	12A	6A	24	3	01	1160	R1	45	L		
265.98		265.22	MP MARKER		R	266																								
266.10		265.34	BEG BRIDGE	B		SIMDARS RD				ST		1	1	$$W	18P	4P	UP		18P	$$W	36	3	01	1160	R1	45	L		
						BRDG NUM 101/366																								
266.13		265.37	END BRIDGE	B		SIMDARS RD						1	1	6A	12A	4A	UP	12A	6A		24	3	01	1160	R1	45	L		
266.33		265.57	MISC FEATR		L	GORE (R126647)						1	1	8A	12A	4A	UP	12A	6A		24	3	01	1160	R1	45	L		
266.35		265.59	MISC FEATR		R	GORE (Q126664)						1	1	8A	12A	4A	UP	12A	8A		24	3	01	1160	R1	45	L		
266.47		265.71	OFF RAMP		L	SIMDARS RD				ST	Y	1	1	6A	12A	4A	UP	12A	8A		24	3	01	1160	R1	45	L		
266.64		265.88	ON RAMP		R	SIMDARS RD				ST	Y	1	1	6A	12A	4A	UP	12A	6A		24	3	01	1160	R1	45	L		
266.91		265.95	EQUATION			266.71 =266.91						1	1	$$$	$$$	$$$$	$$	8A	24A	8A	24	3	01	1160	R1	55	L		
267.00		266.04	MP MARKER		R	267																								
267.03		266.07	INTRSECTN		R	HAPPY VALLEY RD				CT	N																			
267.21		266.25	INTRSECTN		L	WHITEFEATHER WAY				CT	N																			
267.43		266.47	INTRSECTN		R	PALO ALTO RD				CT	N																			
267.74		266.78	LEAVE CITY			SEQUIM						1	1					8A	24A	8A	24	3	01	$$$$	R1	55	L		
268.01		267.05	MP MARKER		R	268																								
268.46		267.50	BEG SU LN		C	TWO WAY TURN		12A				1	1					8A	24A	8A	12	36	3	01		R1	55	L		
268.52		267.56	INTRSECTN		L	W SEQUIM BAY RD				CO	N																			
268.57		267.61	END SU LN		C	TWO WAY TURN		12A				1	1					8A	24A	8A	$$$	24	3	01		R1	55	L		
268.63		267.67	INTRSECTN		L	BARKER RD				CO	N																			
269.00		268.04	MP MARKER		R	269																								
269.06		268.10	ENT/EXIT		L	SEQUIM BAY STATE PARK				ST	Y	1	1					8A	24A	8A		24	3	01		R1	55	R		

INTERSECTION DETAIL

SRMP	B	ARM	TURN LANES L NEAR LGT	WD	R NEAR LGT	WD	L FAR LGT	WD	R FAR LGT	WD	ACCELERATION LANES LEFT-- LGT	WD	L-CNTR LGT	WD	R-CNTR LGT	WD	RIGHT- LGT	WD
267.21		266.25	.03	10											.03	10		
269.06		268.10	.03	11					.04	11					.04	11		

SR 101 MAINLINE U.S. ROUTE - USSH COUNTY CLALLAM DOT DISTRICT 3

SRMP	B	ARM	FEATURE	D	LR	DESCRIPTION	BRIDGE/UXING/XROAD OW	TC	L	NBR LNS D	I	DECREAS/DIV LFT SHD W/S	RDY W/S	RHT SHD W/S	MEDIAN WD/S	BR	INCRES/UNDI LFT SHD W/S	RDY W/S	RHT SHD W/S	SPC USE LNS WID	TOT RDY WID	MTCE A	SE	CITY NBR	ST FC	LEGAL SPEED D	IB	T R	P K	S T
269.13		268.17								1	1						8A	24A	8A		24	3	01		R1	55	R			
269.21		268.25	INTRSECTN		R	LOUELLA RD	CO		N																					
269.32		268.36	INTRSECTN		L	DAWLEY RD	CO		N																					
269.65		268.69	INTRSECTN		L	SCHOOL HOUSE POINT LN	CO		N																					
270.00		269.04	MP MARKER		R	270																								
270.59		269.63	INTRSECTN		R	CORRIEA RD	CO		N																					
270.76		269.80	ENT/EXIT		R	SEVEN CEDARS CASINO	PV		Y																					
270.99		270.03	INTRSECTN		R	SOPHUS RD	CO		N																					
271.00		270.04	MP MARKER		R	271																								
271.16		270.20	MISC FEATR		R	SGN ENT BLYN																								
271.22		270.26	INTRSECTN		R	WOODS RD	CO		Y																					
			INTRSECTN		L	BLYN XING	CO		Y																					
271.51		270.55	INTRSECTN		R	ZACCARDO RD	CO		N																					
271.53		270.57	INTRSECTN		R	CHICKEN COOP RD	CO		N																					
271.55		270.59	WYE CONN		R	CHICKEN COOP RD	CO		N																					
271.70		270.74	MISC FEATR		L	SGN ENT BLYN																								
272.01		271.05	MP MARKER		R	272																								
272.27		271.31	INTRSECTN		L	BLYN RD	CO		N																					
272.89		271.93	BEG SU LN		L	SLOW VEHICLE		12A		1	1						$$$	24A	8A	12	36	3	01		R1	55	R			
272.90		271.94	BEG SU LN		R	SLOW VEHICLE		12A		1	1							24A	$$$	24	48	3	01		R1	55	R			
273.00		272.04	MP MARKER		R	273																								
273.01		272.05	INTRSECTN		L	OLD BLYN HWY	CO		N																					
273.09		272.13	END SU LN		L	SLOW VEHICLE		12A		1	1						8A	24A	8A	$$$	24	3	01		R1	55	R			
			END SU LN		R	SLOW VEHICLE		12A																						
273.55		272.59	INTRSECTN		L	PIERCE RD	CO		N																					
274.00		273.04	MP MARKER		R	274																								
274.08		273.12	INTRSECTN		L	KNAPP RD	CO		N																					
			INTRSECTN		R	GUILES RD	CO		N																					
274.58		273.62	INTRSECTN		L	DIAMOND PT RD	CO		Y																					
			INTRSECTN		R	CHICKEN COOP RD	CO		Y																					
274.64		273.68	MISC FEATR		R	SGN ENT JEFFERSON COUNTY																								
			MISC FEATR		L	SGN ENT CLALLAM COUNTY																								
274.65		273.69	END CTLSEC			CONTROL SECTION 0501																								
			LEAVE CO			CLALLAM																								

INTERSECTION DETAIL

SRMP	B	ARM	TURN LANES L NEAR LGT	WD	R NEAR LGT	WD	L FAR LGT	WD	R FAR LGT	WD	ACCELERATION LANES LEFT LGT	WD	L-CNTR LGT	WD	R-CNTR LGT	WD	RIGHT LGT	WD
269.65		268.69							.02	10								
270.76		269.80			.06	12	.04	12					.06	12				
271.22		270.26	.03	12			.03	12										
274.58		273.62	.03	12			.03	12										

SR 101 MAINLINE U.S. ROUTE - USSH COUNTY JEFFERSON DOT DISTRICT 3

SRMP	B	ARM	FEATURE	D	LR	DESCRIPTION	BRIDGE/UXING/XROAD OW	TC	L	NBR LNS D	I	DECREAS/DIV LFT SHD W/S	RDY W/S	RHT SHD W/S	MEDIAN WD/S	BR	INCRES/UNDI LFT SHD W/S	RDY W/S	RHT SHD W/S	SPC USE LNS WID	TOT RDY WID	MTCE A	SE	CITY NBR	ST FC	LEGAL SPEED D	IB	T R	P K	S T
274.65		273.69	ENTER CO			JEFFERSON				1	1						8A	24A	8A		24	3	01		R1	55		R		
			BEG CTLSEC			CONTROL SECTION 1603																								
274.66		273.70	INTRSECTN		L	OLD GARDINER RD		CO		N																				
274.68		273.72								1	1						8A	24A	4A		24	3	01		R1	55		R		
274.74		273.78	BEG SU LN		R	CLIMBING	12A			1	1						8A	24A	4A	12	36	3	01		R1	55		R		
275.00		274.04	MP MARKER		R	275																								
275.33		274.37	END SU LN		R	CLIMBING	12A			1	1						8A	24A	4A	$$$	24	3	01		R1	55		R		
275.47		274.51								1	1						8A	24A	8A		24	3	01		R1	55		R		
275.52		274.56	MISC FEATR		R	SGN ENT GARDINER																								
275.75		274.79	INTRSECTN		L	OLD GARDINER RD		CO		N																				
275.81		274.85	INTRSECTN		L	OLD GARDINER RD		CO		N																				
276.01		275.05	MP MARKER		R	276																								
276.15		275.19	INTRSECTN		L	GARDINER BEACH RD		CO		N	1	1					10A	24A	10A		24	3	01		R1	55		R		
			INTRSECTN		R	GARDINER CEMETERY RD		CO		N																				
276.35		275.39	MISC FEATR		L	SGN ENT GARDINER																								
276.64		275.68	INTRSECTN		R	VIEW RIDGE DR		CO		N																				
277.00		276.04	MP MARKER		R	277																								
278.00		277.04	MP MARKER		R	278																								
278.26		277.30	INTRSECTN		L	OLD GARDINER RD		CO		N																				
278.56		277.60	BEG SU LN		L	SLOW VEHICLE	20A			1	1						$$$	24A	10A	20	44	3	01		R1	55		R		
278.63		277.67	END SU LN		L	SLOW VEHICLE	20A			1	1						10A	24A	10A	$$$	24	3	01		R1	55		R		
279.01		278.05	MP MARKER		R	279																								
279.65		278.69	BEG SU LN		R	SLOW VEHICLE	17A			1	1						10A	24A	$$$	17	41	3	01		R1	55		R		
279.71		278.75	END SU LN		R	SLOW VEHICLE	17A			1	1						10A	24A	10A	$$$	24	3	01		R1	55		R		
279.81		278.85	INTRSECTN		L	BRODERS RD		CO		N																				
280.01		279.05	MP MARKER		R	280																								
280.40		279.44	INTRSECTN		L	ORCAS DR		CO		N																				
			INTRSECTN		R	HOLLAND DR		CO		N																				
281.01		280.05	MP MARKER		R	281																								
281.15		280.19	TRAF RCDR	B		R023 5																								
281.52		280.56	INTRSECTN		L	OLD GARDINER RD		CO		N																				
281.56		280.60	MISC FEATR		R	SGN ENT DISCOVERY BAY																								
281.60		280.64								1	1						10A	24A	10A		24	3	01		R1	45		R		
282.01		281.05	MP MARKER		R	282																								
282.05		281.09								1	1						8A	24A	8A		24	3	01		R1	45		R		
282.25		281.29	INTRSECTN		R	STORE RD		CO		N																				
282.27		281.31	WYE CONN		R	W UNCAS RD		CO		N																				

INTERSECTION DETAIL

SRMP	B	ARM	TURN LANES L NEAR LGT	WD	R NEAR LGT	WD	L FAR LGT	WD	R FAR LGT	WD	ACCELERATION LANES LEFT LGT	WD	L-CNTR LGT	WD	R-CNTR LGT	WD	RIGHT LGT	WD
274.66		273.70	.02	12														

SR 101 MAINLINE U.S. ROUTE - USSH COUNTY JEFFERSON DOT DISTRICT 3

SRMP	B	ARM	FEATURE	D	LR	DESCRIPTION	BRIDGE/UXING/XROAD OW	TC	L	NBR LNS D	I	DECREAS/DIV LFT SHD W/S	RDY W/S	RHT SHD W/S	MEDIAN WD/S	BR	INCRES/UNDI LFT SHD W/S	RDY W/S	RHT SHD W/S	SPC USE LNS WID	TOT RDY WID	MTCE A	SE	CITY NBR	ST FC	LEGAL SPEED D	IB	T R	P K	S T
282.29		281.33								1	1						8A	24A	8A		24	3	01		R1	45	R			
282.32		281.36	INTRSECTN		R	W UNCAS RD	CO		N	1	1						6A	24A	6A		24	3	01		R1	45	R			
282.40		281.44	WYE CONN		R	W UNCAS RD	CO		N																					
282.41		281.45	BEG BRIDGE	B		SALMON CREEK	ST			1	1						$$W	34A	$$W		34	3	01		R1	45	R			
						BRDG NUM 101/250																								
282.44		281.48	END BRIDGE	B		SALMON CREEK				1	1						6A	24A	6A		24	3	01		R1	45	R			
282.56		281.60	INTRSECTN		L	SR 20	ST	AF	Y	1	1						21A	24A	10A		24	3	01		R1	45	R			
282.61		281.65	BEG BRIDGE	B		SNOW CREEK	ST			1	1						$$W	57A	$$W		57	3	01		R1	45	R			
						BRDG NUM 101/251																								
282.63		281.67	END BRIDGE	B		SNOW CREEK				1	1						8A	24A	8A		24	3	01		R1	45	R			
282.64		281.68	WYE CONN		L	SR 20	ST		Y																					
282.75		281.79	INTRSECTN		L	E UNCAS RD N	CO		N	1	1						8A	24A	8A		24	3	01		R1	55	R			
282.85		281.89								1	1						6A	24A	6A		24	3	01		R1	55	R			
282.91		281.95	MISC FEATR		L	SGN ENT DISCOVERY BAY																								
283.02		282.06	MP MARKER		R	283																								
283.06		282.10								1	1						6A	24A	8A		24	3	01		R1	55	R			
283.16		282.20								1	1						6A	24A	16A		24	3	01		R1	55	R			
283.37		282.41								1	1						6A	24A	8A		24	3	01		R1	55	R			
283.56		282.60	INTRSECTN		L	E UNCAS RD S	CO		N	1	1						6A	24A	6A		24	3	01		R1	55	R			
283.94		282.98	INTRSECTN		R	W UNCAS RD	CO		N																					
284.02		283.06	MP MARKER		R	284																								
284.43		283.47								1	1						8A	22A	8A		22	3	01		R1	55	R			
284.63		283.67	ON RAMP		L	SR 104	ST		Y	1	1						8A	28A	8A		28	3	01		R1	55	R			
284.69		283.73	OFF RAMP		R	SR 104	ST		Y																					
284.76		283.80	MISC FEATR		L	GORE (S128463)																								
284.77		283.81	MISC FEATR		R	GORE (P128469)																								
284.95		283.99	ON RAMP		L	SR 104	ST		Y																					
			OFF RAMP		R	SR 104	ST		Y																					
284.98		284.02	MP MARKER		R	285																								
285.13		284.17	UXING	B		SR 104	ST																							
						BRDG NUM 104/001																								
285.15		284.19								1	1						3A	24A	3A		24	3	01		R1	55	R			
285.59		284.63	INTRSECTN		L	FULLER RD	CO		N																					
286.00		284.04	MP MARKER		R	286																								
286.24		285.28	ENT/EXIT		L	PUBLIC FISHING	ST		N																					
286.75		285.79	INTRSECTN		R	BOULTON RD	CO		N																					

INTERSECTION DETAIL

SRMP	B	ARM	TURN LANES L NEAR LGT	WD	R NEAR LGT	WD	L FAR LGT	WD	R FAR LGT	WD	ACCELERATION LANES LEFT LGT	WD	L-CNTR LGT	WD	R-CNTR LGT	WD	RIGHT LGT	WD
282.56		281.60	.04	12														
284.95		283.99					.02	12										

SR 101 MAINLINE U.S. ROUTE - USSH COUNTY JEFFERSON DOT DISTRICT 3

SRMP	B	ARM	FEATURE	D	LR	DESCRIPTION	BRIDGE/UXING/XROAD OW	TC	L	NBR LNS D	I	DECREAS/DIV LFT SHD W/S	RDY W/S	RHT SHD W/S	MEDIAN WD/S	BR	INCRES/UNDI LFT SHD W/S	RDY W/S	RHT SHD W/S	SPC USE LNS WID	TOT RDY WID	MTCE A	SE	CITY NBR	ST FC	LEGAL SPEED D	IB	T R	P K	S T
286.85		285.89								1	1						3A	24A	3A		24	3	01		R1	55	R			
286.99		286.03	MP MARKER		R	287																								
287.83		286.87	INTRSECTN		R	BOULTON RD	CO		N																					
			INTRSECTN		L	LELAND VALLEY RD E	CO		N																					
287.99		287.03	MP MARKER		R	288																								
288.52		287.56	INTRSECTN		R	SNOW CREEK RD	CO		N																					
288.94		287.98	MP MARKER		R	289																								
288.97		288.01	INTRSECTN		R	LELAND VALLEY RD W	CO		N																					
			INTRSECTN		L	E LELAND VALLEY RD	CO		N																					
289.95		288.99	MP MARKER		R	290																								
290.04		289.08	INTRSECTN		R	LELAND CUTOFF RD	CO		N																					
290.82		289.86	BEG SU LN		R	SLOW VEHICLE 16A				1	1						3A	24A	$$$	16	40	3	01		R1	55	R			
290.92		289.96	END SU LN		R	SLOW VEHICLE 16A				1	1						3A	24A	3A	$$$	24	3	01		R1	55	R			
290.95		289.99	MP MARKER		R	291																								
291.91		290.95	MP MARKER		R	292																								
292.02		291.06								1	1						3A	24A	8A		24	3	01		R1	55	R			
292.11		291.15								1	1						3A	24A	3A		24	3	01		R1	55	R			
292.26		291.30	BEG SU LN		L	SLOW VEHICLE 16A				1	1						$$$	24A	8A	16	40	3	01		R1	55	R			
292.31		291.35	END SU LN		L	SLOW VEHICLE 16A				1	1						3A	24A	3A	$$$	24	3	01		R1	55	R			
292.68		291.72	WYE CONN		R	LELAND VALLEY RD W	CO		N																					
292.69		291.73	INTRSECTN		R	LELAND VALLEY RD W	CO		N																					
292.72		291.76	INTRSECTN		R	LORDS LAKE LOOP RD	CO		N																					
292.95		291.99	MP MARKER		R	293																								
293.20		292.24								1	1						10A	24A	3A		24	3	01		R1	55	R			
293.30		292.34								1	1						3A	24A	3A		24	3	01		R1	55	R			
293.50		292.54	BEG BRIDGE B			LITTLE QUILCENE RIVER BRDG NUM 101/254	ST			1	1						$$C	28A	$$C		28	3	01		R1	55	R			
293.52		292.56	END BRIDGE B			LITTLE QUILCENE RIVER				1	1						3A	24A	3A		24	3	01		R1	55	R			
293.56		292.60	INTRSECTN		R	WILDWOOD RD	CO		N																					
293.81		292.85	INTRSECTN		R	CO RD	CO		N																					
293.95		292.99	MP MARKER		R	294																								
293.99		293.03	INTRSECTN		R	QUILCENE CR RD	CO		N																					
294.13		293.17								1	1						3A	24A	3A		24	3	01		R1	30	R			
294.21		293.25	INTRSECTN		R	WALKER ST	CO		Y																					
294.32		293.36	INTRSECTN		R	COLUMBIA ST E	CO		Y																					
			INTRSECTN		L	COLUMBIA ST W	CO		Y																					
			MISC FEATR		R	SGN ENT QUILCENE																								
294.40		293.44	INTRSECTN		R	WASHINGTON ST	CO		Y																					
294.59		293.63	INTRSECTN		L	CENTER RD	CO		Y	1	1						3A	24A	3A		24	2	02		R1	30	R			

INTERSECTION DETAIL

SRMP	B	ARM	TURN LANES L NEAR LGT	WD	R NEAR LGT	WD	L FAR LGT	WD	R FAR LGT	WD	ACCELERATION LANES LEFT-- LGT	WD	L-CNTR LGT	WD	R-CNTR LGT	WD	RIGHT- LGT	WD
294.59		293.63	.03	12														

SR 101 MAINLINE U.S. ROUTE - USSH COUNTY JEFFERSON DOT DISTRICT 3

SRMP	B	ARM	FEATURE	D	LR	DESCRIPTION	BRIDGE/UXING/XROAD OW	TC	L	NBR LNS D	I	DECREAS/DIV LFT SHD W/S	RDY W/S	RHT SHD W/S	MEDIAN WD/S	BR	INCRES/UNDI LFT SHD W/S	RDY W/S	RHT SHD W/S	SPC USE LNS WID	TOT RDY WID	MTCE A	SE	CITY NBR	ST FC	LEGAL SPEED D	IB	T R	P K	S T
294.60		293.64	BEG SU LN	C		TWO WAY TURN	12A			1	1						2A	24A	2A	12	36	2	02		R1	30		R		
294.62		293.66	WYE CONN	L		CENTER RD		CO			Y																			
294.63		293.67	INTRSECTN	R		BOWEN ST		CO			Y	1	1				5A	24A	12A	12	36	2	02		R1	30		R		
294.69		293.73	INTRSECTN	R		HERBERT ST		CO			Y																			
294.74		293.78	INTRSECTN	R		E ROSE ST		CO			Y	1	1				5A	24A	3A	12	36	2	02		R1	30		R		
			INTRSECTN	L		W ROSE ST		CO			Y																			
294.77		293.81	INTRSECTN	L		RODGERS ST		CO			N	1	1				4A	27A	$$C	12	39	2	02		R1	30		R		
294.78		293.82	INTRSECTN	R		OLD CHURCH RD		CO			N																			
294.85		293.89	INTRSECTN	L		LINGER-LONGER RD		CO			Y																			
294.87		293.91	INTRSECTN	R		ROBERTS ST		CO			Y																			
294.89		293.93	END SU LN	C		TWO WAY TURN	12A			1	1						4A	39A	C	$$$	39	2	02		R1	30		R		
294.90		293.94	INTRSECTN	R		WASHINGTON ST		CO			N	1	1				3A	24A	3A		24	2	02		R1	30		R		
294.94		293.98	ENT/EXIT	R		JEFFERSON COUNTY PARK		CO			Y																			
294.99		294.03	MP MARKER	R		295																								
295.00		294.04	INTRSECTN	R		CO RD		CO			N																			
295.01		294.05								1	1						3A	24A	3A		24	2	02		R1	55		R		
295.02		294.06	INTRSECTN	L		MAPLE GROVE RD		CO			Y																			
295.08		294.12	MISC FEATR	L		SGN ENT QUILCENE																								
295.29		294.33	INTRSECTN	R		COUNTY DISPOSAL		CO			N																			
295.59		294.63	INTRSECTN	R		DEEMA SMACKMAN RD		CO			N																			
295.78		294.82	INTRSECTN	L		GLEN LOGIE RD		CO			N																			
295.89		294.93	INTRSECTN	R		PETE BECK RD		CO			N																			
296.00		295.04	MP MARKER	R		296																								
296.10		295.14	INTRSECTN	R		PENNY CREEK RD		CO			N																			
296.29		295.33	INTRSECTN	L		DUTCH LN		CO			N																			
296.32		295.36								1	1						3A	24A	11A		24	2	02		R1	55		R		
296.34		295.38	BEG SU LN	R		SLOW VEHICLE	12A			1	1						3A	24A	$$$	12	36	2	02		R1	55		R		
296.48		295.52	END SU LN	R		SLOW VEHICLE	12A			1	1						3A	24A	3A	$$$	24	2	02		R1	55		R		
296.62		295.66	INTRSECTN	R		QUIL-FISH HATCHERY RD		CO			N																			
296.65		295.69	BEG BRIDGE B			BIG QUILCENE RIVER		ST		1	1						$$C	24P	$$C		24	2	02		R1	55		R		
						BRDG NUM 101/256																								
296.69		295.73	END BRIDGE B			BIG QUILCENE RIVER				1	1						3A	22A	3A		22	2	02		R1	55		R		
296.86		295.90								1	1						3A	22A	10A		22	2	02		R1	55		R		
296.98		296.02								1	1						3A	22A	8A		22	2	02		R1	55		R		
297.00		296.04	MP MARKER	R		297																								
297.38		296.42	INTRSECTN	R		HIDDENDALE DR		CO			N	1	1				3A	22A	10A		22	2	02		R1	55		R		
297.99		297.03	MP MARKER	R		298																								

INTERSECTION DETAIL

SRMP	B	ARM	TURN LANES L NEAR LGT	WD	R NEAR LGT	WD	L FAR LGT	WD	R FAR LGT	WD	ACCELERATION LANES LEFT LGT	WD	L-CNTR LGT	WD	R-CNTR LGT	WD	RIGHT LGT	WD
294.90		293.94					.03	12										

SR 101 MAINLINE U.S. ROUTE - USSH COUNTY JEFFERSON DOT DISTRICT 3

SRMP	B	ARM	FEATURE	D	LR	DESCRIPTION	BRIDGE/UXING/XROAD OW	TC	L	NBR LNS D	I	DECREAS/DIV LFT SHD W/S	RDY W/S	RHT SHD W/S	MEDIAN WD/S	BR	INCRES/UNDI LFT SHD W/S	RDY W/S	RHT SHD W/S	SPC USE LNS WID	TOT RDY WID	MTCE A	SE	CITY NBR	ST FC	LEGAL SPEED D	IB	T R	P K	S T
298.17		297.21								1	1						3A	22A	10A		22	2	02		R1		55	R		
298.25		297.29	ENT/EXIT		R	FALLS VIEW CAMPGROUND	FS		N																					
298.59		297.63								1	1						4A	22A	10A		22	2	02		R1		55	R		
298.99		298.03	MP MARKER		R	299																								
299.50		298.54								1	1						2A	22A	10A		22	2	02		R1		55	R		
299.56		298.60	BEG SU LN		R	SLOW VEHICLE 21A				1	1						2A	22A	$$$	21	43	2	02		R1		55	R		
299.69		298.73	END SU LN		R	SLOW VEHICLE 21A				1	1						2A	22A	2A	$$$	22	2	02		R1		55	R		
299.76		298.80	INTRSECTN		L	MT WALKER VIEW PT RD	FS		N																					
299.90		298.94	INTRSECTN		R	ROCKY BROOK RD-FS #2620	FS		N																					
299.98		299.02	MP MARKER		R	300																								
300.07		299.11								1	1						2A	22A	8A		22	2	02		R1		55	R		
300.21		299.25								1	1						2A	22A	2A		22	2	02		R1		55	R		
300.67		299.71	INTRSECTN		L	BUCKHORN RD	CO		N																					
300.82		299.86								1	1						2A	22A	3B		22	2	02		R1		55	R		
301.00		300.04	MP MARKER		L	301																								
301.50		300.54								1	1						3A	22A	3A		22	2	02		R1		55	R		
301.64		300.68	INTRSECTN		L	SPENCER CR RD	CO		N																					
302.03		301.07	MP MARKER		R	302																								
302.30		301.34								1	1						10A	22A	8A		22	2	02		R1		55	R		
302.48		301.52								1	1						11A	22A	4A		22	2	02		R1		55	R		
302.86		301.90								1	1						8A	22A	3A		22	2	02		R1		55	R		
302.88		301.92								1	1						3A	22A	3A		22	2	02		R1		55	R		
302.92		301.96								1	1						5A	22A	5A		22	2	02		R1		55	R		
302.99		302.03	MP MARKER		R	303																								
303.03		302.07								1	1						9A	22A	10A		22	2	02		R1		55	R		
303.05		302.09								1	1						4A	22A	4A		22	2	02		R1		55	R		
303.09		302.13	INTRSECTN		L	BEE MILL RD	CO		Y																					
303.17		302.21								1	1						8A	22A	8A		22	2	02		R1		55	R		
303.26		302.30	WYE CONN		L	HJELVICK RD	CO		N																					
303.38		302.42	WYE CONN		L	HJELVICK RD	CO		N																					
303.57		302.61	INTRSECTN		L	HJELVICK RD	CO		N																					
303.61		302.65	INTRSECTN		R	TOG RD	CO		N																					
303.97		303.01	MP MARKER		R	304																								
304.25		303.29	INTRSECTN		L	SEAL ROCK RD	CO		Y																					
304.97		304.01	MP MARKER		R	305																								
305.26		304.30								1	1						6A	22A	8A		22	2	02		R1		55	R		
305.36		304.40	ENT/EXIT		L	SEAL ROCK CAMPGROUND	FS		Y																					

INTERSECTION DETAIL

SRMP	B	ARM	TURN LANES L NEAR LGT	WD	R NEAR LGT	WD	L FAR LGT	WD	R FAR LGT	WD	ACCELERATION LANES LEFT-- LGT	WD	L-CNTR LGT	WD	R-CNTR LGT	WD	RIGHT- LGT	WD
303.09		302.13	.02	11														
305.36		304.40	.04	11					.06	11	.02	11			.04	11		

SR 101 MAINLINE U.S. ROUTE - USSH COUNTY JEFFERSON DOT DISTRICT 3

SRMP	B	ARM	FEATURE	D	LR	DESCRIPTION	BRIDGE/UXING/XROAD OW	TC	L	NBR LNS D	I	DECREAS/DIV LFT SHD W/S	RDY W/S	RHT SHD W/S	MEDIAN WD/S	BR	INCRES/UNDI LFT SHD W/S	RDY W/S	RHT SHD W/S	SPC USE LNS WID	TOT RDY WID	MTCE A	SE	CITY NBR	ST FC	LEGAL SPEED D	IB	T R	P K	S T
305.46		304.50								1	1						8A	22A	8A		22	2	02		R1	55	R			
305.81		304.85	BEG BRIDGE	B		OYSTER BED CREEK BRDG NUM 101/258	ST			1	1						$$C	26A	$$C		26	2	02		R1	55	R			
305.83		304.87	END BRIDGE	B		OYSTER BED CREEK				1	1						8A	22A	8A		22	2	02		R1	55	R			
305.88		304.92	MISC FEATR		R	SGN ENT BRINNON																								
305.94		304.98								1	1						8A	22A	8A		22	2	02		R1	40	R			
305.98		305.02	MP MARKER		R	306																								
306.07		305.11	INTRSECTN		R	DOSEWALLIPS RD	CO		Y																					
306.41		305.45	INTRSECTN		R	BRINNON LN	CO		Y																					
306.44		305.48	BEG BRIDGE	B		DOSWLLPS RELIEF BRDG NUM 101/260	ST			1	1						$$C	28P	$$C		28	2	02		R1	40	R			
306.46		305.50	END BRIDGE	B		DOSWLLPS RELIEF				1	1						8A	22A	8A		22	2	02		R1	40	R			
306.48		305.52	BEG BRIDGE	B		DOSEWALLIPS RELIEF BRDG NUM 101/261	ST			1	1						$$C	28P	$$C		28	2	02		R1	40	R			
306.51		305.55	END BRIDGE	B		DOSEWALLIPS RELIEF				1	1						8A	24A	8A		24	2	02		R1	40	R			
306.62		305.66	BEG BRIDGE	B		DOSEWALLIPS RIVER BRDG NUM 101/262	ST			1	1						$$W	35P	$$W		35	2	02		R1	40	R			
306.71		305.75	END BRIDGE	B		DOSEWALLIPS RIVER				1	1						10A	24A	10A		24	2	02		R1	40	R			
306.86		305.90								1	1						3A	22A	3A		22	2	02		R1	40	R			
306.95		305.99	REST AREA		R	RIGHT SMART COVE CS 160391 Y305 MINOR				1	1						4A	22A	3A		22	2	02		R1	40	R			
			ENT/EXIT		L	DOSEWALLIPS STATE PARK	ST		Y																					
306.97		306.01	INTRSECTN		R	STATE PARK SERVICE RD	ST		N																					
307.00		306.04	MP MARKER		R	307																								
307.13		306.17	BEG BRIDGE	B		JAMES CREEK BRDG NUM 101/263	ST			1	1						$$C	23A	$$C		23	2	02		R1	40	R			
307.15		306.19	END BRIDGE	B		JAMES CREEK				1	1						4A	22A	4A		22	2	02		R1	40	R			
307.34		306.38	INTRSECTN		L	CO RD	CO		N																					
307.35		306.39								1	1						4A	22A	4A		22	2	02		R1	50	R			
307.57		306.61								1	1						5A	22A	3A		22	2	02		R1	50	R			
307.72		306.76	MISC FEATR		R	SGN ENT BRINNON																								
307.74		306.78	INTRSECTN		L	OLD BRINNON HWY	PV		N																					
307.93		306.97	INTRSECTN		L	CEDAR COVE RD	CO		N																					
307.97		307.01	MP MARKER		R	308																								
308.17		307.21	INTRSECTN		L	PLEASANT HARBOR RD	CO		N																					
308.97		308.01	MP MARKER		R	309																								
309.39		308.43	INTRSECTN		L	BLACKPOINT RD	CO		Y																					

INTERSECTION DETAIL

SRMP	B	ARM	TURN LANES L NEAR LGT WD	R NEAR LGT WD	L FAR LGT WD	R FAR LGT WD	ACCELERATION LANES LEFT LGT WD	L-CNTR LGT WD	R-CNTR LGT WD	RIGHT LGT WD
306.07		305.11			.04 12					

SR 101 MAINLINE U.S. ROUTE - USSH COUNTY JEFFERSON DOT DISTRICT 3

SRMP	B	ARM	FEATURE	D	LR	DESCRIPTION	BRIDGE/UXING/XROAD OW	TC	L	NBR LNS D	I	DECREAS/DIV LFT SHD W/S	RDY W/S	RHT SHD W/S	MEDIAN WD/S	BR	INCRES/UNDI LFT SHD W/S	RDY W/S	RHT SHD W/S	SPC USE LNS WID	TOT RDY WID	MTCE A	SE	CITY NBR	ST FC	LEGAL SPEED D	IB	T R	P K	S T
309.46		308.50	INTRSECTN		R	MT JUPITER RD	CO		N	1	1						3A	22A	3A		22	2	02		R1	50	R		
309.77		308.81	INTRSECTN		R	BRINNON SHOP RD	CO		N																				
309.87		308.91	INTRSECTN		L	ROBINSON RD	CO		N																				
309.99		309.03	INTRSECTN		R	DUCKABUSH RD	CO		Y																				
310.01		309.05	MP MARKER		R	310																							
310.05		309.09	BEG BRIDGE	B		DUCKABUSH SLOUGH	ST			1	1						$$C	24A	$$C		24	2	02		R1	50	R		
						BRDG NUM 101/265																							
310.08		309.12	END BRIDGE	B		DUCKABUSH SLOUGH				1	1						3A	22A	3A		22	2	02		R1	50	R		
310.19		309.23	BEG BRIDGE	B		DUCKABUSH RIVER	ST			1	1						$$C	24A	$$C		24	2	02		R1	50	R		
						BRDG NUM 101/266																							
310.23		309.27	END BRIDGE	B		DUCKABUSH RIVER				1	1						3A	22A	3A		22	2	02		R1	50	R		
310.31		309.35	BEG SU LN		R	SLOW VEHICLE		11A		1	1						3A	22A	$$$	11	33	2	02		R1	50	R		
310.42		309.46	END SU LN		R	SLOW VEHICLE		11A		1	1						3A	22A	3A	$$$	22	2	02		R1	50	R		
310.65		309.69	BEG SU LN		L	SLOW VEHICLE		11A		1	1						$$$	22A	3A	11	33	2	02		R1	50	R		
310.71		309.75	END SU LN		L	SLOW VEHICLE		11A		1	1						3A	22A	3A	$$$	22	2	02		R1	50	R		
310.80		309.84	INTRSECTN		L	CANAL LN	CO		N																				
			INTRSECTN		R	CANAL VIEW ST	CO		N																				
310.99		310.03	MP MARKER		R	311																							
311.86		310.90	BEG SU LN		L	SLOW VEHICLE		11A		1	1						$$$	22A	3A	11	33	2	02		R1	50	R		
311.93		310.97	END SU LN		L	SLOW VEHICLE		11A		1	1						3A	22A	3A	$$$	22	2	02		R1	50	R		
311.97		311.01	MP MARKER		R	312																							
311.98		311.02								1	1						3B	22B	3B		22	2	02		R1	50	R		
312.32		311.36	BEG BRIDGE	B		MCDONALD CREEK	ST			1	1						$$W	36A	$$W		36	2	02		R1	50	R		
						BRDG NUM 101/268																							
312.33		311.37	END BRIDGE	B		MCDONALD CREEK				1	1						3B	22B	3B		22	2	02		R1	50	R		
312.62		311.66								1	1						3A	22A	3A		22	2	02		R1	50	R		
313.00		312.04	MP MARKER		R	313																							
313.27		312.31	INTRSECTN		R	SEAMOUNT DR	CO		N																				
313.54		312.58	BEG BRIDGE	B		FULTON CREEK	ST			1	1						$$C	24A	$$C		24	2	02		R1	50	R		
						BRDG NUM 101/269																							
313.57		312.61	END BRIDGE	B		FULTON CREEK				1	1						3A	22A	3A		22	2	02		R1	50	R		
313.74		312.78	BEG SU LN		R	SLOW VEHICLE		10A		1	1						3A	22A	$$$	10	32	2	02		R1	50	R		
313.80		312.84	END SU LN		R	SLOW VEHICLE		10A		1	1						3A	22A	3A	$$$	22	2	02		R1	50	R		
314.00		313.04	MP MARKER		R	314																							
314.13		313.17	INTRSECTN		R	WILLIAMS CT	CO		N																				
314.34		313.38	INTRSECTN		R	FOREST DR	CO		N																				
314.41		313.45	INTRSECTN		L	HANDLEY LN	PV		N																				
314.48		313.52	ENT/EXIT		L	TRITON COVE STATE PARK	ST		N																				
314.63		313.66	END CTLSEC			CONTROL SECTION 1603																							
			LEAVE CO			JEFFERSON																							

SR 101 MAINLINE U.S. ROUTE - USSH COUNTY MASON DOT DISTRICT 3

SRMP	B	ARM	FEATURE	D	LR	DESCRIPTION	BRIDGE/UXING/XROAD OW	TC	L	NBR LNS D	I	DECREAS/DIV LFT SHD W/S	RDY W/S	RHT SHD W/S	MEDIAN WD/S	BR	INCRES/UNDI LFT SHD W/S	RDY W/S	RHT SHD W/S	SPC USE LNS WID	TOT RDY WID	MTCE A	SE	CITY NBR	ST FC	LEGAL SPEED D	IB	T R	P K	S T
314.63		313.66	ENTER CO			MASON				1	1						3A	22A	3A		22	2	02		R1	50	R			
			EQUATION			314.62 =314.63																								
			BEG CTLSEC			CONTROL SECTION 2301																								
314.93		313.96	INTRSECTN		L	WEBSTER LN		CO		N																				
315.04		314.07	MP MARKER		R	315																								
315.15		314.18	INTRSECTN		L	TRITON HEAD DR		CO		N																				
315.26		314.29	BEG SU LN		R	SLOW VEHICLE	15A			1	1						3A	22A	$$$	15	37	2	02		R1	50	R			
			INTRSECTN		R	BEACON POINT DR		CO		Y																				
315.33		314.36	END SU LN		R	SLOW VEHICLE	15A			1	1						3A	22A	3A	$$$	22	2	02		R1	50	R			
316.00		315.03	MP MARKER		R	316																								
316.53		315.56	BEG SU LN		L	SLOW VEHICLE	10A			1	1						$$$	22A	3A	10	32	2	02		R1	50	R			
316.60		315.63	END SU LN		L	SLOW VEHICLE	10A			1	1						3A	22A	3A	$$$	22	2	02		R1	50	R			
317.00		316.03	BEG SU LN		L	SLOW VEHICLE	08A			1	1						$$$	22A	3A	8	30	2	02		R1	50	R			
			MP MARKER		R	317																								
317.07		316.10	END SU LN		L	SLOW VEHICLE	08A			1	1						3A	22A	3A	$$$	22	2	02		R1	50	R			
317.09		316.12	BEG SU LN		R	SLOW VEHICLE	10A			1	1						3A	22A	$$$	10	32	2	02		R1	50	R			
317.18		316.21	END SU LN		R	SLOW VEHICLE	10A			1	1						3A	22A	3A	$$$	22	2	02		R1	50	R			
317.76		316.79	BEG SU LN		L	SLOW VEHICLE	12A			1	1						$$$	22A	3A	12	34	2	02		R1	50	R			
317.85		316.88	END SU LN		L	SLOW VEHICLE	12A			1	1						3A	22A	3A	$$$	22	2	02		R1	50	R			
317.90		316.93	INTRSECTN		R	HAMMA HAMMA REC AREA RD		PV		N																				
318.00		317.03	MP MARKER		L	318																								
318.46		317.49								1	1						6A	24A	6A		24	2	02		R1	50	R			
318.52		317.55	BEG BRIDGE	B		WAKETICKEH CREEK		ST		1	1						$$W	37A	$$W		37	2	02		R1	50	R			
						BRDG NUM 101/402																								
318.53		317.56	END BRIDGE	B		WAKETICKEH CREEK				1	1						6A	24A	6A		24	2	02		R1	50	R			
318.60		317.63								1	1						3A	22A	3A		22	2	02		R1	50	R			
319.00		318.03								1	1						3A	22A	3A		22	2	02		R1	40	R			
319.01		318.04	MP MARKER		R	319																								
319.02		318.05	MISC FEATR		R	SGN ENT ELDON																								
319.56		318.59	BEG SU LN		R	SLOW VEHICLE	10A			1	1						3A	22A	$$$	10	32	2	02		R1	40	R			
			INTRSECTN		R	N LON WEBB RD		PV		Y																				
319.63		318.66	END SU LN		R	SLOW VEHICLE	10A			1	1						3A	22A	3A	$$$	22	2	02		R1	40	R			
319.71		318.74	BEG BRIDGE	B		HAMMA HAMMA SLOUGH		ST		1	1						$$C	20P	$$C		20	2	02		R1	40	R			
						BRDG NUM 101/403																								
319.74		318.77	END BRIDGE	B		HAMMA HAMMA SLOUGH				1	1						3A	22A	3A		22	2	02		R1	50	R			
319.94		318.97	BEG BRIDGE	B		HAMMA HAMMA RIVER		ST		1	1						$$C	20P	$$C		20	2	02		R1	50	R			
						BRDG NUM 101/404																								
319.97		319.00	END BRIDGE	B		HAMMA HAMMA RIVER				1	1						10A	22A	10A		22	2	02		R1	50	R			
320.01		319.04	MP MARKER		R	320																								
320.14		319.17	BEG SU LN		R	SLOW VEHICLE	10A			1	1						10A	22A	$$$	10	32	2	02		R1	50	R			
320.25		319.28	MISC FEATR		L	SGN ENT ELDON																								
320.29		319.32	END SU LN		R	SLOW VEHICLE	10A			1	1						3A	22A	3A	$$$	22	2	02		R1	50	R			
320.36		319.39	BEG SU LN		L	SLOW VEHICLE	10A			1	1						$$$	22A	3A	10	32	2	02		R1	50	R			

SR 101 MAINLINE U.S. ROUTE - USSH COUNTY MASON DOT DISTRICT 3

SRMP	B	ARM	FEATURE	D	LR	DESCRIPTION	BRIDGE/UXING/XROAD OW	TC	L	NBR LNS D	I	DECREAS/DIV LFT SHD W/S	RDY W/S	RHT SHD W/S	MEDIAN WD/S	BR	INCRES/UNDI LFT SHD W/S	RDY W/S	RHT SHD W/S	SPC USE LNS WID	TOT RDY WID	MTCE A	SE	CITY NBR	ST FC	LEGAL SPEED D	IB	T R	P K	S T
320.37		319.40								1	1							22A	3A	10	32	2	02		R1	50	R			
320.66		319.69	BEG SU LN		R	SLOW VEHICLE	10A			1	1							22A	$$$	20	42	2	02		R1	50	R			
320.72		319.75	END SU LN		L	SLOW VEHICLE	10A			1	1						3A	22A	3A	$$$	22	2	02		R1	50	R			
			END SU LN		R	SLOW VEHICLE	10A																							
321.01		320.04	MP MARKER		R	321																								
321.29		320.32								1	1						8A	22A	3A		22	2	02		R1	50	R			
321.42		320.45	INTRSECTN		R	JORSTED CR RD-FS RD #24	FS		N																					
321.44		320.47	BEG BRIDGE	B		JORSTED CREEK	ST			1	1						$$W	41A	$$W		41	2	02		R1	50	R			
						BRDG NUM 101/405																								
321.47		320.50	END BRIDGE	B		JORSTED CREEK				1	1						6A	22A	6A		22	2	02		R1	50	R			
321.54		320.57								1	1						3A	22A	3A		22	2	02		R1	50	R			
321.70		320.73								1	1						6A	22A	6A		22	2	02		R1	50	R			
321.84		320.87	BEG SU LN		R	SLOW VEHICLE	16A			1	1						6A	22A	$$$	16	38	2	02		R1	50	R			
321.93		320.96	END SU LN		R	SLOW VEHICLE	16A			1	1						4A	24A	4A	$$$	24	2	02		R1	50	R			
322.00		321.03	MP MARKER		R	322																								
322.50		321.53								1	1						6A	22A	6A		22	2	02		R1	50	R			
322.92		321.95	BEG SU LN		L	SLOW VEHICLE	16A			1	1						$$$	22A	6A	16	38	2	02		R1	50	R			
323.01		322.04	MP MARKER		R	323																								
323.02		322.05	END SU LN		L	SLOW VEHICLE	16A			1	1						6A	22A	6A	$$$	22	2	02		R1	50	R			
323.41		322.44	BEG SU LN		L	SLOW VEHICLE	16A			1	1						$$$	22A	6A	16	38	2	02		R1	50	R			
323.47		322.50	END SU LN		L	SLOW VEHICLE	16A			1	1						6A	22A	6A	$$$	22	2	02		R1	50	R			
323.48		322.51	BEG SU LN		R	SLOW VEHICLE	16A			1	1						6A	22A	$$$	16	38	2	02		R1	50	R			
323.53		322.56	END SU LN		R	SLOW VEHICLE	16A			1	1						6A	22A	6A	$$$	22	2	02		R1	50	R			
323.99		323.02	MP MARKER		R	324																								
324.29		323.32	INTRSECTN		R	SHAR LN	CO		N																					
324.67		323.70	BEG BRIDGE	B		EAGLE CREEK	ST			1	1						$$C	36A	$$C		36	2	02		R1	50	R			
						BRDG NUM 101/407																								
324.68		323.71	END BRIDGE	B		EAGLE CREEK				1	1						6A	22A	6A		22	2	02		R1	50	R			
324.72		323.75	BEG SU LN		R	SLOW VEHICLE	16A			1	1						6A	22A	$$$	16	38	2	02		R1	50	R			
324.73		323.76								1	1						14A	22A		16	38	2	02		R1	50	R			
324.80		323.83	TRAF RCDR	B		P18 0																								
324.81		323.84	END SU LN		R	SLOW VEHICLE	16A			1	1						5A	24A	3A	$$$	24	2	02		R1	50	R			
			INTRSECTN		R	EAGLE CR RD	CO		N																					
325.02		324.05	MP MARKER		R	325																								
326.02		325.05	MP MARKER		R	326																								
326.07		325.10	BEG SU LN		L	SLOW VEHICLE	10A			1	1						$$$	24A	3A	10	34	2	02		R1	50	R			
326.16		325.19	END SU LN		L	SLOW VEHICLE	10A			1	1						5A	24A	3A	$$$	24	2	02		R1	50	R			
326.75		325.78								1	1						10A	24A	3A		24	2	02		R1	50	R			
326.83		325.86								1	1						5A	24A	3A		24	2	02		R1	50	R			
327.00		326.03	MP MARKER		R	327																								
327.17		326.20	MISC FEATR		R	SGN ENT LILLIWAUP																								
327.18		326.21								1	1						5A	24A	3A		24	2	02		R1	30	R			
327.23		326.26	BEG BRIDGE	B		LILLIWAUP CREEK	ST			1	1						$$C	24A	$$C		24	2	02		R1	30	R			

SR 101 MAINLINE U.S. ROUTE - USSH COUNTY MASON DOT DISTRICT 3

SRMP	B	ARM	FEATURE	D	LR	DESCRIPTION	BRIDGE/UXING/XROAD OW	TC	L	NBR LNS D	I	DECREAS/DIV LFT SHD W/S	RDY W/S	RHT SHD W/S	MEDIAN WD/S	BR	INCRES/UNDI LFT SHD W/S	RDY W/S	RHT SHD W/S	SPC USE LNS WID	TOT RDY WID	MTCE A	SE	CITY NBR	ST FC	LEGAL SPEED D	IB	T R	P K	S T
327.23		326.26				BRDG NUM 101/409				1	1							C	24A	C		24	2	02		R1	30	R		
327.25		326.28	END BRIDGE	B		LILLIWAUP CREEK				1	1							3A	24A	10A		24	2	02		R1	30	R		
327.33		326.36	INTRSECTN		R	LILLIWAUP ST		CO	Y																					
327.43		326.46								1	1							3A	24A	3A		24	2	02		R1	30	R		
327.90		326.93								1	1							3A	24A	3A		24	2	02		R1	50	R		
327.94		326.97	MISC FEATR		L	SGN ENT LILLIWAUP																								
328.02		327.05	MP MARKER		R	328																								
328.04		327.07	INTRSECTN		L	W CANAL VIEW RD		CO	N																					
328.57		327.60								1	1							3A	24A	3A		24	2	02		R1	40	R		
328.68		327.71	INTRSECTN		R	TERRACE RD		CO	N																					
329.00		328.03	MP MARKER		L	329																								
329.07		328.10	BEG BRIDGE	B		SUND CREEK		ST		1	1							$$W	36A	$$W		36	2	02		R1	40	R		
						BRDG NUM 101/411																								
329.08		328.11	END BRIDGE	B		SUND CREEK				1	1							3A	24A	3A		24	2	02		R1	40	R		
329.59		328.62	MISC FEATR		R	SGN ENT HOLIDAY BEACH																								
329.64		328.67	BEG SU LN		L	SLOW VEHICLE	16A			1	1							$$$	24A	3A	16	40	2	02		R1	40	R		
329.70		328.73	END SU LN		L	SLOW VEHICLE	16A			1	1							3A	24A	3A	$$$	24	2	02		R1	40	R		
329.78		328.81	INTRSECTN		R	VIRGINIA AVE		CO	N																					
329.88		328.91	INTRSECTN		R	NANCY AVE		CO	N																					
329.93		328.96	BEG BRIDGE	B		MILLER CREEK		ST		1	1							$$W	36A	$$W		36	2	02		R1	40	R		
						BRDG NUM 101/411.25																								
329.94		328.97	END BRIDGE	B		MILLER CREEK				1	1							2A	24A	2A		24	2	02		R1	40	R		
			MISC FEATR		L	SGN ENT HOLIDAY BEACH																								
329.95		328.98	INTRSECTN		R	SUSAN AVE		CO	N																					
330.01		329.04	MP MARKER		R	330																								
330.07		329.10								1	1							2A	24A	2A		24	2	02		R1	50	R		
331.01		330.04	MP MARKER		R	331																								
331.12		330.15								1	1							2A	24A	2A		24	2	02		R1	30	R		
331.39		330.42	MISC FEATR		R	SGN ENT HOODSPORT																								
331.69		330.72	INTRSECTN		R	NORTH HILL RD		CO	Y																					
			INTRSECTN		R	FINCH CR RD		CO	Y																					
331.71		330.74	BEG BRIDGE	B		FINCH CREEK		ST		1	1							$$C	24A	$$C		24	2	02		R1	30	R		
						BRDG NUM 101/413																								
331.72		330.75	END BRIDGE	B		FINCH CREEK				1	1							5A	24A	5A		24	2	02		R1	30	R		
331.74		330.77	INTRSECTN		R	SR 119-LK CUSHMAN RD		ST	Y	1	1							5A	24A	10A		24	2	02		R1	30	R		
331.84		330.87	INTRSECTN		R	SCHOOLHOUSE HILL RD		CO	Y																					
331.96		330.99	INTRSECTN		R	OLD MILL HILL RD		CO	N	1	1							2A	24A	2A		24	2	02		R1	30	R		
332.01		331.04	MP MARKER		R	332																								
332.20		331.23	MISC FEATR		L	SGN ENT HOODSPORT				1	1							2A	24A	2A		24	2	02		R1	45	R		
332.74		331.77	BEG SU LN		L	SLOW VEHICLE	10A			1	1							$$$	24A	2A	10	34	2	02		R1	45	R		
332.75		331.78	BEG SU LN		R	SLOW VEHICLE	10A			1	1								24A	$$$	20	44	2	02		R1	45	R		
332.80		331.83	END SU LN		R	SLOW VEHICLE	10A			1	1								24A	2A	10	34	2	02		R1	45	R		
332.81		331.84								1	1							2A	24A	2A	10	34	2	02		R1	45	R		

SR 101 MAINLINE U.S. ROUTE - USSH COUNTY MASON DOT DISTRICT 3

SRMP	B	ARM	FEATURE	D	LR	DESCRIPTION	BRIDGE/UXING/XROAD OW	TC	L	NBR LNS D	I	DECREAS/DIV LFT SHD W/S	RDY W/S	RHT SHD W/S	MEDIAN WD/S	BR	INCRES/UNDI LFT SHD W/S	RDY W/S	RHT SHD W/S	SPC USE LNS WID	TOT RDY WID	MTCE A	SE	CITY NBR	ST FC	LEGAL SPEED D	IB	T R	P K	S T
332.87		331.90	END SU LN		L	SLOW VEHICLE		10A		1	1						2A	24A	2A	$$$	24	2	02		R1	45	R		
333.01		332.04	MP MARKER		R	333																							
333.10		332.13	BEG SU LN		L	SLOW VEHICLE		14A		1	1						$$$	24A	2A	14	38	2	02		R1	45	R		
333.15		332.18	END SU LN		L	SLOW VEHICLE		14A		1	1						2A	24A	2A	$$$	24	2	02		R1	45	R		
333.57		332.60	MISC FEATR		R	SGN ENT POTLATCH																							
333.75		332.78	INTRSECTN		L	POTLACH RD		CO	N	1	1						10A	24A	2A		24	2	02		R1	45	R		
333.86		332.89								1	1						2A	24A	2A		24	2	02		R1	45	R		
334.00		333.03	MP MARKER		R	334																							
334.01		333.04	INTRSECTN		L	POTLACH RD		CO	N																				
			INTRSECTN		R	BPA SUBSTATION RD		CO	N																				
334.07		333.10	MISC FEATR		R	SGN ENT SKOKOMISH RES																							
334.10		333.13	MISC FEATR		L	SGN ENT POTLATCH																							
334.13		333.16	INTRSECTN		R	POWERHOUSE RD		PV	Y	1	1						3A	22A	3A		22	2	02		R1	45	R		
334.48		333.51	BEG BRIDGE	B		CUSHMAN PROJECT		ST		1	1						$$C	24A	$$C		24	2	02		R1	45	R		
						BRDG NUM 101/415																							
334.50		333.53	END BRIDGE	B		CUSHMAN PROJECT				1	1						3A	24A	3A		24	2	02		R1	45	R		
335.01		334.04	MP MARKER		R	335																							
335.07		334.10	ENT/EXIT		B	POTLATCH STATE PARK		ST	Y																				
335.43		334.46	BEG SU LN		L	SLOW VEHICLE		16A		1	1						$$$	24A	3A	16	40	2	02		R1	45	R		
335.50		334.53	END SU LN		L	SLOW VEHICLE		16A		1	1						3A	24A	3A	$$$	24	2	02		R1	45	R		
336.02		335.05	MP MARKER		R	336																							
336.05		335.08	INTRSECTN		R	VALLEY DR		CO	N																				
336.18		335.21	INTRSECTN		R	MINERVA TERRACE RD		CO	N																				
336.39		335.42								1	1						8A	24A	8A		24	2	02		R1	45	R		
336.48		335.51	BEG SU LN		C	TWO WAY TURN		12A		1	1						4A	24A	6A	12	36	2	02		R1	45	R		
336.53		335.56	INTRSECTN		L	RESERVATION RD		CO	N																				
336.78		335.81	END SU LN		C	TWO WAY TURN		12A		1	1						4A	24A	6A	$$$	24	2	02		R1	45	R		
336.87		335.90								1	1						4A	24A	4A		24	2	02		R1	45	R		
337.00		336.03	MP MARKER		L	337																							
			INTRSECTN		L	SR 106		ST	Y																				
337.08		336.11								1	1						7A	24A	6A		24	2	02		R1	45	R		
337.20		336.23								1	1						7A	24A	6A		24	2	02		R1	55	R		
337.22		336.25								1	1						6A	22A	4A		22	2	02		R1	55	R		
337.67		336.70								1	1						4A	24A	4A		24	2	02		R1	55	R		
338.00		337.03	MP MARKER		R	338																							
338.23		337.26	INTRSECTN		R	SUNNYSIDE RD		CO	N																				
338.35		337.38	INTRSECTN		B	SKOKOMISH RIVER RD		CO	N																				

INTERSECTION DETAIL

SRMP	B	ARM	TURN LANES L NEAR LGT	WD	R NEAR LGT	WD	L FAR LGT	WD	R FAR LGT	WD	ACCELERATION LANES LEFT LGT	WD	L-CNTR LGT	WD	R-CNTR LGT	WD	RIGHT LGT	WD
337.00		336.03	.04	12											.04	12		

SR 101 MAINLINE U.S. ROUTE - USSH COUNTY MASON DOT DISTRICT 3

SRMP	B	ARM	FEATURE	DIRECTION TO INVENTORY / LEFT/RIGHT INDICATOR	DESCRIPTION	BRIDGE-UXING-XROAD-OW	TC	L	NBR LNS D	I	DECREAS/DIV LFT SHD W/S	RDY W/S	RHT SHD W/S	MEDIAN-WD/S	BR	INCRES/UNDI LFT SHD W/S	RDY W/S	RHT SHD W/S	SPC USE LNS WID	TOT RDY WID	MTCE A	SE	CITY NBR	ST FC	LEGAL SPEED D	IB	T R	P K	S T
338.53		337.56							1	1						4A	24A	4A		24	2	02		R1	55	R			
338.59		337.62	BEG BRIDGE	B	SKOKOMISH RIVER SLOUGH	ST			1	1						$$W	38A	$$W		38	2	02		R1	55	R			
					BRDG NUM 101/417																								
338.62		337.65	END BRIDGE	B	SKOKOMISH RIVER SLOUGH				1	1						5A	24A	5A		24	2	02		R1	55	R			
338.77		337.80	BEG BRIDGE	B	SKOKOMISH RIVER	ST			1	1						$$C	24A	$$C		24	2	02		R1	55	R			
					BRDG NUM 101/418																								
338.85		337.88	END BRIDGE	B	SKOKOMISH RIVER				1	1						5A	24A	5A		24	2	02		R1	55	R			
339.00		338.03	MP MARKER	R	339																								
339.08		338.11	INTRSECTN	L	BOURGAULT RD	CO		N																					
339.10		338.13	INTRSECTN	R	BOURGAULT RD WEST	CO		N																					
339.12		338.15	BEG BRIDGE	B	WEAVER CREEK	ST			1	1						$$C	40A	$$C		40	2	02		R1	55	R			
					BRDG NUM 101/419																								
339.14		338.17	END BRIDGE	B	WEAVER CREEK				1	1						8A	22A	8A		22	2	02		R1	55	R			
339.30		338.33	BEG BRIDGE	B	PURDY CREEK	ST			1	1						$$C	23A	$$C		23	2	02		R1	55	R			
					BRDG NUM 101/420																								
339.32		338.35	END BRIDGE	B	PURDY CREEK				1	1						2A	22A	7A		22	2	02		R1	55	R			
339.45		338.48	INTRSECTN	L	PURDY CUTOFF RD	CO		Y																					
			INTRSECTN	R	SKOKOMISH VALLEY RD	CO		Y																					
339.48		338.51	WYE CONN	L	PURDY CUTOFF RD	CO		Y	1	1						3A	22A	4A		22	2	02		R1	55	R			
339.54		338.57							1	1						3A	23A	4A		23	2	02		R1	55	R			
339.55		338.58	BEG SU LN	R	SLOW VEHICLE	14A			1	1						3A	23A	$$$	14	37	2	02		R1	55	R			
339.65		338.68	END SU LN	R	SLOW VEHICLE	14A			1	1						3A	22A	9A	$$$	22	2	02		R1	55	R			
339.71		338.74							1	1						3A	22A	4A		22	2	02		R1	55	R			
339.81		338.84	BEG SU LN	R	SLOW VEHICLE	14A			1	1						3A	22A	$$$	14	36	2	02		R1	55	R			
339.91		338.94	END SU LN	R	SLOW VEHICLE	14A			1	1						3A	22A	4A	$$$	22	2	02		R1	55	R			
340.00		339.03	MP MARKER	R	340																								
340.39		339.42	INTRSECTN	L	E EAGLE POINT DR	PV		N																					
340.42		339.45	BEG SU LN	R	SLOW VEHICLE	46A			1	1						3A	22A	$$$	46	68	2	02		R1	55	R			
340.52		339.55	END SU LN	R	SLOW VEHICLE	46A			1	1						3A	22A	4A	$$$	22	2	02		R1	55	R			
340.60		339.63							1	1						3A	23A	3A		23	2	02		R1	55	R			
341.00		340.03	MP MARKER	R	341																								
341.30		340.33							1	1						4A	22A	4A		22	2	02		R1	55	R			
341.43		340.46	INTRSECTN	L	BROCKDALE RD	CO		Y	1	1						4A	24A	4A		24	2	02		R1	55	R			
341.57		340.60	BEG BRIDGE	B	PURDY CREEK	ST																							
					BRDG NUM 101/422																								
341.58		340.61	END BRIDGE	B	PURDY CREEK																								

INTERSECTION DETAIL

SRMP	B	ARM	TURN LANES: L NEAR LGT WD	R NEAR LGT WD	L FAR LGT WD	R FAR LGT WD	ACCELERATION LANES: LEFT-- LGT WD	L-CNTR LGT WD	R-CNTR LGT WD	RIGHT- LGT WD
339.45		338.48	.03 10		.03 11					
341.43		340.46	.03 11						.04 11	

SR 101 MAINLINE U.S. ROUTE - USSH COUNTY MASON DOT DISTRICT 3

SRMP	B	ARM	FEATURE	D	LR	DESCRIPTION	BRIDGE/UXING/XROAD OW	TC	L	NBR LNS D	I	DECREAS/DIV LFT SHD W/S	RDY W/S	RHT SHD W/S	MEDIAN WD/S	BR	INCRES/UNDI LFT SHD W/S	RDY W/S	RHT SHD W/S	SPC USE LNS WID	TOT RDY WID	MTCE A	SE	CITY NBR	ST FC	LEGAL SPEED D	IB	T R	P K	S T
341.62		340.65								1	1						5A	24A	5A		24	2	02		R1	55	R			
341.79		340.82	INTRSECTN		R	CALIFORNIA RD	CO		N																					
341.99		341.02	MP MARKER		R	342																								
342.99		342.02	MP MARKER		R	343																								
343.40		342.43								1	1						5A	24A	5A		24	2	02		R1	45	R			
343.44		342.47	INTRSECTN		R	SR 102	ST		Y																					
343.80		342.83								1	1						5A	34A	5A		34	2	02		R1	45	R			
343.83		342.86	INTRSECTN		R	SANDERSON WAY	PV		Y																					
343.87		342.90	BEG SU LN		C	TWO WAY TURN	12A			1	1						5A	22A	5A	12	34	2	02		R1	45	R			
343.97		343.00	END SU LN		C	TWO WAY TURN	12A			1	1						5A	34A	5A	$$$	34	2	02		R1	45	R			
344.00		343.03	BEG SU LN		C	TWO WAY TURN	12A			1	1						5A	22A	5A	12	34	2	02		R1	45	R			
			MP MARKER		R	344																								
			INTRSECTN		L	SHELTON SPRINGS RD	CO		Y																					
344.02		343.05	WYE CONN		L	SHELTON SPR RD	CO		Y																					
344.18		343.21	INTRSECTN		R	PVT RD	PV		N																					
344.33		343.36	END SU LN		C	TWO WAY TURN	12A			1	1						5A	34A	5A	$$$	34	2	02		R1	45	R			
344.34		343.37	INTRSECTN		R	AIRVIEW WAY	PV		Y																					
344.43		343.46								1	1						6A	24A	4A		24	2	02		R1	45	R			
344.72		343.75	INTRSECTN		R	FAIRGROUNDS RD	CO		Y																					
344.76		343.79								1	1						6A	24A	6A		24	2	02		R1	45	R			
344.79		343.82	ON RAMP		L	WALLACE BLVD	ST		Y																					
344.86		343.89								1	1						8A	24A	10A		24	2	02		R1	45	R			
344.92		343.95	ENTER CITY			SHELTON				1	1						8A	24A	10A		24	2	02	1165	U1	45	R	P		
344.98		344.01	MP MARKER		R	345																								
345.02		344.05	MISC FEATR		L	GORE (S134479)				1	1						10A	24A	10A		24	2	02	1165	U1	45	R	P		
345.05		344.08	OFF RAMP		R	WALLACE BLVD	ST		Y																					
345.12		344.15	UXING	B		WALLACE BLVD	ST			1	1						10A	24A	10A		24	2	02	1165	U1	60	R	P		
						BRDG NUM 101/423																								
345.16		344.19	MISC FEATR		R	GORE (P534505)																								
345.28		344.31	MISC FEATR		L	GORE (R134540)																								
345.36		344.39	MISC FEATR		R	GORE (Q134565)																								
345.40		344.43	OFF RAMP		L	WALLACE BLVD	ST		Y	2	1						8A	36A	10A		36	2	02	1165	U1	60	R	P		
345.65		344.68	ON RAMP		R	WALLACE BLVD	ST		Y																					
346.02		345.05	MP MARKER		R	346																								

INTERSECTION DETAIL

SRMP	B	ARM	TURN LANES L NEAR LGT	WD	R NEAR LGT	WD	L FAR LGT	WD	R FAR LGT	WD	ACCELERATION LANES LEFT LGT	WD	L-CNTR LGT	WD	R-CNTR LGT	WD	RIGHT LGT	WD
343.44		342.47					.03	13					.03	13				
343.83		342.86					.03	12										
344.00		343.03	.02	12														
344.34		343.37					.04	12										

SR 101 MAINLINE U.S. ROUTE - USSH COUNTY MASON DOT DISTRICT 3

SRMP	B	ARM	FEATURE	D	LR	DESCRIPTION	BRIDGE/UXING/XROAD OW	TC	L	NBR LNS D	I	DECREAS/DIV LFT SHD W/S	RDY W/S	RHT SHD W/S	MEDIAN WD/S	BR	INCRES/UNDI LFT SHD W/S	RDY W/S	RHT SHD W/S	SPC USE LNS WID	TOT RDY WID	MTCE A	SE	CITY NBR	ST FC	LEGAL SPEED D	IB	T R	P K	S T
346.09		345.12								2	1						8A	36A	10A		36	2	02	1165	U1		60	R	P	
346.18		345.21	UXING	B		C ST									ST															
						BRDG NUM 101/424																								
346.19		345.22	LEAVE CITY			SHELTON				2	1						8A	36A	10A		36	2	02	$$$$	R1		60	R	$	
346.47		345.50	ON RAMP		L	SHELTON-MATLOCK RD			ST	Y 1	1						8A	24A	10A		24	2	02		R1		60	R		
346.52		345.55	RR XING	B		NUM 856753W STRUCTURE				1	1						$$W	59P	$$W		59	2	02		R1		60	R		
			BEG BRIDGE	B		GOLDSBOROUGH CREEK/BN RR			ST																					
						BRDG NUM 101/425																								
346.58		345.61	END BRIDGE	B		GOLDSBOROUGH CREEK/BN RR				1	1						10A	24A	10A		24	2	02		R1		60	R		
346.62		345.65	MISC FEATR		L	GORE (S134641)																								
346.80		345.83	BEG BRIDGE	B		SHELTON-MATLOCK RD			ST	1	1						$$W	40P	$$W		40	2	02		R1		60	R		
						BRDG NUM 101/426																								
346.84		345.87	END BRIDGE	B		SHELTON-MATLOCK RD				1	1						10A	24A	10A		24	2	02		R1		60	R		
			OFF RAMP		R	SHELTON-MATLOCK RD			ST	Y																				
346.92		345.95	MISC FEATR		R	GORE (P134684)																								
346.95		345.98	ON RAMP		R	SHELTON-MATLOCK RD			ST	Y																				
347.00		346.03	MISC FEATR		L	GORE (R134711)																								
347.03		346.06	MP MARKER		R	347																								
347.11		346.14	OFF RAMP		L	SHELTON-MATLOCK RD			ST	Y																				
348.02		347.05	MP MARKER		R	348																								
348.07		347.10	UXING	B		LOST LAKE RD			ST																					
						BRDG NUM 101/427																								
348.44		347.47	BEG BRIDGE	B		MILL CREEK			ST	1	1						$$W	40P	$$W		40	2	02		R1		60	R		
						BRDG NUM 101/428																								
348.47		347.50	END BRIDGE	B		MILL CREEK				1	1						10A	24A	10A		24	2	02		R1		60	R		
348.95		347.98	OFF RAMP		R	SR 3			ST	Y																				
349.01		348.04	MP MARKER		R	349																								
349.02		348.05	ON RAMP		R	SR 3			ST	Y																				
349.16		348.19	BEG BRIDGE	B		SR 3			ST	1	1						$$W	40P	$$W		40	2	02		R1		60	R		
						BRDG NUM 101/429																								
349.19		348.22	END BRIDGE	B		SR 3				1	1						10A	24A	10A		24	2	02		R1		60	R		
349.30		348.33								1	1	11A	12A	17A	4S	DE	9A	14A	9A		26	2	02		R1		60	R		
350.12		348.36	EQUATION			349.33 =350.12																								
			MISC FEATR		R	GORE (Q135038)																								
350.13		348.37	MISC FEATR		L	GORE (R135023)																								
350.17		348.41								1	2	11A	12A	17A	40S	DE	4A	24A	10A		36	2	02		R1		60	R		
350.23		348.47	OFF RAMP		L	SR 3			ST	Y 2	2	10A	24A	4A	40S	DE	4A	24A	10A		48	2	02		R1		60	R		
350.38		348.62	ON RAMP		R	SR 3			ST	Y																				
351.00		349.24	MP MARKER		B	351																								
351.60		349.84	INTRSECTN		R	FREDSON RD			CO	Y																				
			INTRSECTN		L	RYAN RD			CO	Y																				
			INTRSECTN		C	MEDIAN XROAD			ST	Y																				

INTERSECTION DETAIL

SRMP	B	ARM	TURN LANES L NEAR LGT	WD	R NEAR LGT	WD	L FAR LGT	WD	R FAR LGT	WD	ACCELERATION LANES LEFT-- LGT	WD	L-CNTR LGT	WD	R-CNTR LGT	WD	RIGHT- LGT	WD
351.60		349.84	.03	12			.04	12										

SR 101 MAINLINE U.S. ROUTE - USSH COUNTY MASON DOT DISTRICT 3

SRMP	B	ARM	FEATURE	D	LR	DESCRIPTION	BRIDGE/UXING/XROAD OW	TC	L	NBR LNS D	I	DECREAS/DIV LFT SHD W/S	RDY W/S	RHT SHD W/S	MEDIAN WD/S	BR	INCRES/UNDI LFT SHD W/S	RDY W/S	RHT SHD W/S	SPC USE LNS WID	TOT RDY WID	MTCE A	SE	CITY NBR	ST FC	LEGAL SPEED D	IB	T R	P K	S T
351.93		350.17								2	2	10A	24A	4A	40S	DE	4A	24A	10A		48	2	02		R1		60	R		
352.00		350.24	MP MARKER	B		352																								
352.10		350.34								2	2	10A	24A	4A	40S	DE	4A	24A	10A		48	2	02		R1	60	50	R		
352.35		350.59								2	2	10A	24A	4A	40S	DE	4A	24A	10A		48	2	02		R1	$$	50	R		
352.60		350.84	INTRSECTN	B		LYNCH RD	CO		Y																					
			INTRSECTN	C		MEDIAN XROAD	ST		Y																					
352.61		350.85	WYE CONN	R		LYNCH RD	CO		Y																					
352.85		351.09								2	2	10A	24A	4A	40S	DE	4A	24A	10A		48	2	02		R1		60	R		
353.00		351.24	MP MARKER	B		353																								
353.05		351.29	ON RAMP	L		OLYMPIC HWY-SR 108	ST		Y																					
353.19		351.43								2	2	10A	24A	4A	40S	JE	4A	24A	10A		48	2	02		R1		60	R		
353.21		351.45	OFF RAMP	R		OLYMPIC HWY-SR 108	ST		Y																					
353.24		351.48								2	2	10A	24A	$$$	23A	JE	$$$	24A	10A		48	2	02		R1		60	R		
353.34		351.58	MISC FEATR	R		GORE (P135321)																								
353.35		351.59	MISC FEATR	L		GORE (S135305)																								
353.52		351.76	BEG BRIDGE	B		SR 108	ST			2	2	$$W	34P		23P	JE		34P	$$W		68	2	02		R1		60	R		
						BRDG NUM 101/429.5																								
353.54		351.78	END BRIDGE	B		SR 108				2	2	10A	24A		23A	JE		24A	10A		48	2	02		R1		60	R		
353.62		351.86	MISC FEATR	R		GORE (Q135381)																								
353.64		351.88	MISC FEATR	L		GORE (R135375)																								
353.66		351.90								2	2	10A	24A	4A	40S	DE	4A	24A	10A		48	2	02		R1		60	R		
353.75		351.99	OFF RAMP	L		OLYMPIC HWY-SR 108	ST		Y																					
353.81		352.05	BEG BRIDGE	I		SKOOKUM CREEK	ST			2	2	$$W	32P	$$W	40O	$$	$$W	32P	$$W		64	2	02		R1		60	R		
						BRDG NUM 101/430E																								
			ON RAMP	R		OLYMPIC HWY-SR 108	ST		Y																					
			RR XING	B		NUM 96559D STRUCTURE																								
			BEG BRIDGE	D		SKOOKUM CREEK	ST																							
						BRDG NUM 101/430W																								
353.86		352.10	END BRIDGE	I		SKOOKUM CREEK				2	2	10A	24A	4A	40S	DE	4A	24A	10A		48	2	02		R1		60	R		
			END BRIDGE	D		SKOOKUM CREEK																								
354.00		352.24	MP MARKER	B		354																								
354.99		353.23	MP MARKER	B		355																								
355.31		353.55	INTRSECTN	B		HURLEY WALDRIP RD	CO		Y																					
			INTRSECTN	C		MEDIAN XROAD	ST		Y																					
356.00		354.24	INTRSECTN	B		OLD OLYMPIC HWY	CO		Y																					
			INTRSECTN	C		MEDIAN XROAD	ST		Y																					
356.01		354.25	MP MARKER	B		356																								

INTERSECTION DETAIL

SRMP	B	ARM	TURN LANES L NEAR LGT	WD	R NEAR LGT	WD	L FAR LGT	WD	R FAR LGT	WD	ACCELERATION LANES LEFT-- LGT	WD	L-CNTR LGT	WD	R-CNTR LGT	WD	RIGHT- LGT	WD
352.60		350.84	.04	12					.10	12								

SR 101 MAINLINE U.S. ROUTE - USSH COUNTY MASON DOT DISTRICT 3

SRMP	B	ARM	FEATURE	D	LR	DESCRIPTION	BRIDGE/UXING/XROAD OW	TC	L	NBR LNS D	I	DECREAS/DIV LFT SHD W/S	RDY W/S	RHT SHD W/S	MEDIAN WD/S	BR	INCRES/UNDI LFT SHD W/S	RDY W/S	RHT SHD W/S	SPC USE LNS WID	TOT RDY WID	MTCE A	SE	CITY NBR	ST FC	LEGAL SPEED D	IB	T R	P K	S T
356.02		354.26								2	2	10A	24A	4A	40S	DE	4A	24A	10A		48	2	02		R1	60	R		
356.17		354.41	BEG BRIDGE	I		KENNEDY CREEK BRDG NUM 101/432E	ST			2	2	$$C	28A	$$C	40O	$$	$$C	28A	$$C		56	2	02		R1	60	R		
			BEG BRIDGE	D		KENNEDY CREEK BRDG NUM 101/432W	ST																						
356.19		354.43	END BRIDGE	I		KENNEDY CREEK				2	2	10A	24A	4A	40S	DE	4A	24A	10A		48	2	02		R1	60	R		
			END BRIDGE	D		KENNEDY CREEK																							
356.92B		355.16	BEG EQ			BEGIN BACK																							
356.92		355.18	END CTLSEC			CONTROL SECTION 2301																							
			LEAVE CO			MASON																							

SR 101 MAINLINE U.S. ROUTE - USSH COUNTY THURSTON DOT DISTRICT 3

SRMP	B	ARM	FEATURE	D	LR	DESCRIPTION	BRIDGE/UXING/XROAD OW	TC	L	NBR LNS D	I	DECREAS/DIV LFT SHD W/S	RDY W/S	RHT SHD W/S	MEDIAN WD/S	BR	INCRES/UNDI LFT SHD W/S	RDY W/S	RHT SHD W/S	SPC USE LNS WID	TOT RDY WID	MTCE A	SE	CITY NBR	ST FC	LEGAL SPEED D	IB	T R	P K	S T
356.92		355.18	ENTER CO			THURSTON				2	2	10A	24A	4A	40S	DE	4A	24A	10A		48	2	02		R1	60		R		
			EQUATION			356.94B=356.92																								
			BEG CTLSEC			CONTROL SECTION 3405																								
357.00		355.26	MP MARKER		B	357																								
357.07		355.33	INTRSECTN		R	OLD OLYMPIC HWY		CO	Y																					
			INTRSECTN		C	MEDIAN XROAD		ST	Y																					
357.99		356.25	MP MARKER		B	358																								
358.10		356.36	INTRSECTN		L	HOLIDAY VALLEY DR		CO	Y																					
			INTRSECTN		C	MEDIAN XROAD		ST	Y																					
359.00		357.26	MP MARKER		B	359																								
359.05		357.31	INTRSECTN		L	OYSTER BAY RD		CO	Y																					
			INTRSECTN		R	OLD 101 HWY NW		CO	Y																					
359.57		357.83	UXING	B		STEAMBOAT ISLAND RD		ST																						
						BRDG NUM 101/501																								
359.58		357.84	BEG BRIDGE	I		SCHNEIDER CREEK		ST		2	2	$$W	37P	$$W	40O	$$	$$W	37P	$$W		74	2	02		R1	60		R		
						BRDG NUM 101/502E																								
			BEG BRIDGE	D		SCHNEIDER CREEK		ST																						
						BRDG NUM 101/502W																								
359.59		357.85	END BRIDGE	I		SCHNEIDER CREEK				2	2	10A	24A	4A	40S	DE	4A	24A	10A		48	2	02		R1	60		R		
			END BRIDGE	D		SCHNEIDER CREEK																								
359.80		358.06	ENT FROM		L	STEAMBOAT ISLAND RD		CO	Y																					
359.81		358.07	EXIT TO		R	OLD HWY 101 NW		CO	Y																					
359.82		358.08								2	2	10A	24A	4A	40S	DE	4A	24A	12A		48	4	01		R1	60		R		
359.83		358.09	ENT FROM		R	OLD HWY 101 NW		CO	Y																					
			EXIT TO		L	STEAMBOAT ISLAND RD		CO	Y																					
360.00		358.26	MP MARKER		B	360																								
360.03		358.29								2	2	10A	24A	4A	40S	DE	4A	24A	10A		48	4	01		R1	60		R		
360.53		358.79								2	2	10A	24A	4A	40S	DE	4A	24A	10A		48	4	01		U1	60		R		
360.54		358.80	INTRSECTN		R	HERITAGE ST NW		CO	Y																					
360.96		359.22	INTRSECTN		R	SHAKER CHURCH RD		CO	N																					
361.01		359.27	MP MARKER		B	361																								
361.25		359.51								2	1	10A	24A	4A	40S	DE	4A	16A	10A		40	4	01		U1	60		R		
361.36		359.62								1	1	10A	14A	4A	50S	DE	4A	14A	10A		28	4	01		U1	60		R		
361.37		359.63	TRAF RCDR	B		R003 1																								
361.38		359.64	UXING	I		SR 8		ST																						

INTERSECTION DETAIL

SRMP	B	ARM	TURN LANES L NEAR LGT	WD	R NEAR LGT	WD	L FAR LGT	WD	R FAR LGT	WD	ACCELERATION LANES LEFT LGT	WD	L-CNTR LGT	WD	R-CNTR LGT	WD	RIGHT LGT	WD
359.05		357.31			.10	12			.10	12								
359.80		358.06									.13	12						
359.83		358.09							.09	12							.14	12

SR 101 MAINLINE U.S. ROUTE - USSH COUNTY THURSTON DOT DISTRICT 3

SRMP	B	ARM	FEATURE	D	LR	DESCRIPTION	BRIDGE/UXING/XROAD OW	TC	L	NBR LNS D	I	DECREAS/DIV LFT SHD W/S	RDY W/S	RHT SHD W/S	MEDIAN WD/S	BR	INCRES/UNDI LFT SHD W/S	RDY W/S	RHT SHD W/S	SPC USE LNS WID	TOT RDY WID	MTCE A	SE	CITY NBR	ST FC	LEGAL SPEED D	IB	T R	P K	S T
361.38		359.64				BRDG NUM 008/104N				1	1	10A	14A	4A	50S	DE	4A	14A	10A		28	4	01		U1		60	R		
361.40		359.66	END CTLSEC			CONTROL SECTION 3405				$	$	$$$	$$$	$$$	$$$$	$$	$$$	$$$	$$$		$$$	4	01		$$		$$	$		
			BEG PH GP			BEGIN PHYSICAL GAP																								
			UXING	I		SR 8	ST																							
						BRDG NUM 008/104S																								
361.52		359.67	EQUATION			361.41 =361.52				2	2	10A	24A	4A	40S	DE	4A	24A	10A		48	4	01		U1		60	R		
			BEG CTLSEC			CONTROL SECTION 3405																								
			MISC FEATR	B		BR 008104 E PAVT S																								
			END PH GP			END PHYSICAL GAP																								
361.59		359.74	MISC FEATR		L	GORE (R136166)																								
361.66		359.81	OFF RAMP		L	SR 101	ST		Y																					
361.67		359.82	MISC FEATR		R	GORE (Q136181)																								
361.81		359.96	TRAF RCDR	B		R003 3																								
			ON RAMP		R	SR 101	ST		Y																					
362.00		360.15	MP MARKER		B	362																								
362.11		360.26	BEG BRIDGE	I		PERRY CREEK	ST			2	2	$$W	31P	$$W	40O	$$	$$W	31P	$$W		62	1	01		U1		60	R		
						BRDG NUM 101/506E																								
			BEG BRIDGE	D		PERRY CREEK	ST																							
						BRDG NUM 101/506W																								
362.13		360.28	END BRIDGE	I		PERRY CREEK				2	2	10A	24A	4A	40S	DE	4A	24A	10A		48	1	01		U1		60	R		
			END BRIDGE	D		PERRY CREEK																								
362.23		360.38	ON RAMP		L	2ND AVE SW	ST		Y																					
362.26		360.41	OFF RAMP		R	2ND AVE SW	ST		Y																					
362.38		360.53	MISC FEATR		R	GORE (P136226)																								
362.50		360.65	MISC FEATR		L	GORE (S136223)																								
362.51		360.66	MISC FEATR		R	GORE (Q536279)																								
362.59		360.74	UXING	B		2ND AVE SW	ST																							
						BRDG NUM 101/507																								
362.72		360.87	MISC FEATR		L	GORE (R136283)																								
362.79		360.94	ON RAMP		R	2ND AVE SW	ST		Y																					
362.83		360.98	BEG BRIDGE	I		MUD BAY	ST			2	2	$$C	28P	$$C	40O	$$	$$C	28P	$$C		56	1	01		U1		60	R		
						BRDG NUM 101/508E																								
			OFF RAMP		L	2ND AVE SW	ST		Y																					
			BEG BRIDGE	D		MUD BAY	ST																							
						BRDG NUM 101/508W																								
362.89		361.04	END BRIDGE	I		MUD BAY				2	2	10A	24A	4A	40S	DE	4A	24A	10A		48	1	01		U1		60	R		
			END BRIDGE	D		MUD BAY																								
363.00		361.15	MP MARKER		B	363																								
363.13		361.28								2	2	10A	24A	4A	40S	JE	4A	24A	10A		48	1	01		U1		60	R		
363.31		361.46	UXING	B		DELPHI RD	ST			2	2	10A	24A	$$$	16A	JE	$$$	24A	10A		48	1	01		U1		60	R		
						BRDG NUM 101/509																								
363.93		362.08								2	2	10A	24A	4A	40S	DE	4A	24A	10A		48	1	01		U1		60	R		
363.95		362.10	UXING	B		EVERGREEN PARKWAY	ST																							

SR 101 MAINLINE U.S. ROUTE - USSH COUNTY THURSTON DOT DISTRICT 3

SRMP	B	ARM	FEATURE	D	LR	DESCRIPTION	BRIDGE/UXING/XROAD OW	TC	L	NBR LNS D	I	DECREAS/DIV LFT SHD W/S	RDY W/S	RHT SHD W/S	MEDIAN WD/S	BR	INCRES/UNDI LFT SHD W/S	RDY W/S	RHT SHD W/S	SPC USE LNS WID	TOT RDY WID	MTCE A	SE	CITY NBR	ST FC	LEGAL SPEED D	IB	T R	P K	S T
363.95		362.10				BRDG NUM 101/510				2	2	10A	24A	4A	40S	DE	4A	24A	10A		48	1	01		U1		60	R		
364.00		362.15	MP MARKER		B	364																								
364.12		362.27	MISC FEATR		R	GORE (Q136438)																								
			MISC FEATR		L	GORE (R136429)																								
364.29		362.44	OFF RAMP		L	EVERGREEN PKWY	ST		Y																					
364.36		362.51	UXING	B		KAISER RD	ST																							
						BRDG NUM 101/511																								
364.38		362.53	ON RAMP		R	EVERGREEN PKWY	ST		Y																					
364.79		362.94	ON RAMP		L	BLACK LK BLVD	ST		Y																					
364.91		363.06	ENTER CITY			OLYMPIA				2	2	10A	24A	4A	40S	DE	4A	24A	10A		48	1	01	0920	U1		60	R	P	
			MISC FEATR		R	SGN ENT OLYMPIA																								
365.01		363.16	MP MARKER		B	365																								
365.03		363.18	OFF RAMP		R	BLACK LK BLVD	ST		Y																					
365.23		363.38	MISC FEATR		R	GORE (P136503)																								
365.25		363.40	MISC FEATR		L	GORE (S136479)																								
365.27		363.42								2	2	10A	24A	4A	40S	JE	4A	24A	10A		48	1	01	0920	U1		60	R	P	
365.33		363.48								2	2	10A	24A	$$$	14A	JE	$$$	24A	10A		48	1	01	0920	U1		60	R	P	
365.42		363.57	BEG BRIDGE	B		BLACK LK BLVD	ST			2	2	$$W	34P		14P	JE		34P	$$W		68	1	01	0920	U1		60	R	P	
						BRDG NUM 101/512																								
365.46		363.61	END BRIDGE	B		BLACK LK BLVD				2	2	10A	24A		14A	JE		24A	10A		48	1	01	0920	U1		60	R	P	
365.59		363.74								2	2	10A	24A	4A	40S	DE	4A	24A	10A		48	1	01	0920	U1		60	R	P	
365.64		363.79	MISC FEATR		L	GORE (R136598)																								
365.65		363.80	MISC FEATR		R	GORE (Q136591)				2	2	10A	24A	4A	40S	DE	4A	24A	22A		48	1	01	0920	U1		60	R	P	
365.91		364.06	ON RAMP		R	BLACK LK BLVD	ST		Y	2	3	10A	24A	4A	40S	DE	4A	36A	22A		60	1	01	0920	U1		60	R	P	
365.98		364.13	BEG SU LN		L	WEAVING/SPEED CHANGE 12A				2	3	10A	24A	4A	40S	DE	4A	36A	22A	12	72	1	01	0920	U1		60	R	P	
			OFF RAMP		L	BLACK LK BLVD	ST		Y																					
366.00		364.15	BEG BRIDGE	I		PERCIVAL CREEK	ST			2	3	10A	24A	4A	40S	GR	$$W	64P	$$W	12	100	1	01	0920	U1		60	R	P	
						BRDG NUM 101/513E																								
			MP MARKER		B	366																								
			RR XING	I		NUM 85270J STRUCTURE																								
366.01		364.16	CHG SU LN		L	WEAVING/SPEED CHANGE 12P				2	3	$$W	52P	$$W	40O	$$	W	64P	W	12	128	1	01	0920	U1		60	R	P	
			RR XING	D		NUM 85270J STRUCTURE																								
			BEG BRIDGE	D		PERCIVAL CREEK	ST																							
						BRDG NUM 101/513W																								
366.07		364.22	END BRIDGE	I		PERCIVAL CREEK				2	3	10A	24A	4A	40S	DE	4A	36A	22A	12	72	1	01	0920	U1		60	R	P	
			END BRIDGE	D		PERCIVAL CREEK																								
			CHG SU LN		L	WEAVING/SPEED CHANGE 12A																								
366.14		364.29	END SU LN		L	WEAVING/SPEED CHANGE 12A				3	3	10A	36A	4A	40S	DE	4A	36A	22A	$$$	72	1	01	0920	U1		60	R	P	
			ON RAMP		L	COOPER POINT RD SW	ST		Y																					
366.17		364.32	OFF RAMP		R	CROSBY BLVD	ST		Y	3	3	10A	36A	4A	40S	DE	4A	36A	12A		72	1	01	0920	U1		60	R	P	
366.29		364.44	MISC FEATR		R	GORE (P136617)																								
366.30		364.45	MISC FEATR		L	GORE (S136614)																								
366.42		364.57	UXING	B		COOPER POINT RD SW	ST																							

SR 101 MAINLINE U.S. ROUTE - USSH COUNTY THURSTON DOT DISTRICT 3

SRMP	B	ARM	FEATURE	D	LR	DESCRIPTION	BRIDGE/UXING/XROAD OW	TC	L	NBR LNS D	I	DECREAS/DIV LFT SHD W/S	RDY W/S	RHT SHD W/S	MEDIAN WD/S	BR	INCRES/UNDI LFT SHD W/S	RDY W/S	RHT SHD W/S	SPC USE LNS WID	TOT RDY WID	MTCE A	SE	CITY NBR	ST FC	LEGAL SPEED D	IB	T R	P K	S T
366.42		364.57				BRDG NUM 101/514				3	3	10A	36A	4A	40S	DE	4A	36A	12A		72	1	01	0920	U1	60		R	P	
366.56		364.71	MISC FEATR		L	GORE (R136668)																								
			MISC FEATR		R	GORE (Q136688)																								
366.68		364.83	OFF RAMP		L	COOPER POINT RD SW	ST		Y	3	3	10A	36A	4A	40S	DE	4A	36A	10A		72	1	01	0920	U1	60		R	P	
366.69		364.84	TRAF RCDR	B		R098 0																								
366.88		365.03	ON RAMP		R	CROSBY BLVD	ST		Y																					
366.91		365.06	LEAVE CITY			OLYMPIA				3	3	10A	36A	4A	50S	DE	4A	36A	10A		72	1	01	1325	U1	60		R	P	
			ENTER CITY			TUMWATER																								
367.00		365.15	MP MARKER		B	367																								
367.14		365.29	OFF RAMP		R	SB SR 5	ST		Y	3	2	10A	36A	4A	50S	DE	4A	24A	10A		60	1	01	1325	U1	60		R	P	
367.18		365.33								3	2	10A	36A	4A	75S	DE	4A	24A	10A		60	1	01	1325	U1	60		R	P	
367.20		365.35	ON RAMP		LC	NB SR 5	ST		Y	2	2	10A	24A	4A	75S	DE	4A	24A	10A		48	1	01	1325	U1	60		R	P	
367.26		365.41								2	2	10A	24A	4A	200S	DE	4A	24A	10A		48	1	01	1325	U1	60		R	P	
367.27		365.42	MISC FEATR		L	GORE (SR 5 P110402)																								
367.28		365.43	MISC FEATR		R	GORE (SR 5 S110386)				2	2	10A	24A	4A	225O	$$	4A	24A	10A		48	1	01	1325	U1	60		R	P	
367.29		365.44	BEG BRIDGE	D		DESCHUTES PARKWAY	ST			2	2	$$W	42P	$$W	225O		4A	24A	10A		66	1	01	1325	U1	60		R	P	
						BRDG NUM 005/320S-W																								
367.33		365.48	END BRIDGE	D		DESCHUTES PARKWAY				$	2	$	$$$	$	$$$$		$$W	41P	$$W		41	1	01	1325	U1	60		R	P	
			BEG BRIDGE	I		SR 5	ST																							
						BRDG NUM 101/515E-N																								
367.41		365.56	END BRIDGE	I		SR 5																								
			END CTLSEC			CONTROL SECTION 3405																								
			END ROUTE																											

SR 101 COUPLET ABERDN U.S. ROUTE - USSH COUNTY GRAYS HARBOR DOT DISTRICT 3

SRMP	B	ARM	FEATURE	D	LR	DESCRIPTION	BRIDGE/UXING/XROAD OW	TC	L	NBR LNS D	I	DECREAS/DIV LFT SHD W/S	RDY W/S	RHT SHD W/S	MEDIAN WD/S	BR	INCRES/UNDI LFT SHD W/S	RDY W/S	RHT SHD W/S	SPC USE LNS WID	TOT RDY WID	MTCE A	SE	CITY NBR	ST FC	LEGAL SPEED D	IB	T R	P K	S T
87.49		0.00	BEG ROUTE			ABERDN				1	2							C	54A	C		54	4	02	0560	U1	30	L	L	*
						LEVEE ST TO STATE ST RMP																								
			ENTER CITY			HOQUIAM																								
			BEG CTLSEC			CONTROL SECTION 1401																								
			BEG ST	I		5TH ST																								
			INTRSECTN		B	SR 101-LEVEE ST	ST	SG	Y																					
87.50		0.01	WYE CONN		L	SR 101	ST	SG	Y																					
87.54		0.05	INTRSECTN		R	H. ST	CT		Y	1	2							C	54A	C		54	4	02	0560	U1	30	L	B	*
87.60		0.11	END ST	I		5TH ST				$	2							C	44A	C		44	4	02	0560	U1	30	L	B	*
			BEG ST	I		SIMPSON AVE																								
			INTRSECTN		R	5TH ST	CT	SG	Y																					
			INTRSECTN		R	SR 109 COHQUIAM (COUPLT)	ST	SG	Y																					
87.67		0.18	INTRSECTN		B	6TH ST	CT	SG	Y																					
87.75		0.26	INTRSECTN		B	7TH ST	CT	SG	Y																					
87.83		0.34	INTRSECTN		B	8TH ST	CT	SG	Y		2							C	44A	C		44	4	02	0560	U1	30	L	P	*
87.92		0.43	INTRSECTN		L	9TH ST	CT		Y																					
87.98		0.49	INTRSECTN		B	10TH ST	CT		Y																					
87.99		0.50	BEG BRIDGE	I		HOQUIAM RIVER	ST				2							W	24P	W		24	4	02	0560	U1	30	L	P	*
						BRDG NUM 101/125W																								
88.36		0.87	END BRIDGE	I		HOQUIAM RIVER					3							C	44A	C		44	4	02	0560	U1	30	L	R	*
88.37		0.88	INTRSECTN		B	20TH ST CONNECTION	CT		Y																					
88.40		0.91	INTRSECTN		B	22ND ST	CT		Y																					
88.48		0.99	INTRSECTN		B	23RD ST	CT	SG	Y		2							C	35A	C		35	4	02	0560	U1	30	L	B	*
88.55		1.06	INTRSECTN		B	24TH ST	CT		Y																					
88.65		1.16	INTRSECTN		L	25TH ST	CT		Y																					
88.74		1.25	INTRSECTN		B	ONTARIO ST	CT		Y																					
88.87		1.38	INTRSECTN		B	27TH ST	CT		Y																					
88.98		1.49	INTRSECTN		B	28TH ST	CT		Y																					
89.09		1.60	INTRSECTN		B	29TH ST	CT		Y																					
89.18		1.69	INTRSECTN		B	30TH ST	CT	SG	Y																					
89.28		1.79	INTRSECTN		B	31ST ST	CT		Y																					
89.38		1.89	LEAVE CITY			HOQUIAM					2							C	38A	C		38	4	02	0005	U1	30	L	B	*
			ENTER CITY			ABERDEEN																								
			INTRSECTN		B	MYRTLE ST	CT	SG	Y																					
89.39		1.90	MISC FEATR		R	SGN ENT ABERDEEN		SG	Y																					
89.47		1.98	INTRSECTN		R	ASH ST	CT		Y																					
89.54		2.05	INTRSECTN		B	OAK ST	CT		Y																					

INTERSECTION DETAIL

SRMP	B	ARM	TURN LANES L NEAR LGT	WD	R NEAR LGT	WD	L FAR LGT	WD	R FAR LGT	WD	ACCELERATION LANES LEFT LGT	WD	L-CNTR LGT	WD	R-CNTR LGT	WD	RIGHT LGT	WD
87.83		0.34			.01	14											.06	14

SR 101 COUPLET ABERDN U.S. ROUTE - USSH COUNTY GRAYS HARBOR DOT DISTRICT 3

SRMP	B	ARM	FEATURE	DIRECTION TO INVENTORY / LEFT/RIGHT INDICATOR		DESCRIPTION	BRIDGE-UXING-XROAD-OW	TC	L	NBR LNS D	I	DECREAS/DIV LFT SHD W/S	RDY W/S	RHT SHD W/S	MEDIAN-WD/S	BR	INCRES/UNDI LFT SHD W/S	RDY W/S	RHT SHD W/S	SPC USE LNS WID	TOT RDY WID	MTCE A	SE	CITY NBR	ST FC	LEGAL SPEED D	IB	T R	P K	S T
89.61		2.12	INTRSECTN		B	WILLOW ST		CT		Y		2							C	38A		C		38	4	02	0005	U1		30	L	B	*
89.67		2.18	INTRSECTN		B	MAPLE ST		CT		Y																							
89.75		2.26	INTRSECTN		B	WOODING ST		CT		Y																							
89.81		2.32	INTRSECTN		B	DUFFY ST		CT		Y																							
89.88		2.39	INTRSECTN		B	HAIGHT ST		CT		Y																							
89.94		2.45	INTRSECTN		B	RICE ST		CT		Y																							
90.00		2.51	INTRSECTN		B	CONGER ST		CT		Y																							
90.07		2.58	INTRSECTN		B	MARTIN ST		CT		Y																							
90.13		2.64	INTRSECTN		B	SCAMMEL ST		CT		Y																							
90.19		2.70	INTRSECTN		B	JEFFERIES ST		CT		Y																							
90.26		2.77	INTRSECTN		B	THORNTON ST		CT		Y																							
90.32		2.83	INTRSECTN		B	WILLIAMS ST		CT		Y																							
90.35		2.86	INTRSECTN		L	SIMPSON ST		CT		Y																							
90.40		2.91	END ST	I		SIMPSON AVE																											
			BEG ST	I		N PARK ST																											
			INTRSECTN		B	DIVISION ST		CT		Y																							
90.44		2.95	INTRSECTN		B	W FOURTH ST		CT		Y																							
90.51		3.02	INTRSECTN		B	W THIRD ST		CT		Y																							
90.57		3.08	INTRSECTN		B	W SECOND ST		CT		Y																							
90.65		3.16	INTRSECTN		B	W FIRST ST		CT		Y																							
90.71		3.22	INTRSECTN		B	W MARKET ST		CT	SG	Y																							
90.78		3.29	INTRSECTN		B	W WISHKAH ST		CT	SG	Y																							
90.86		3.37	END ST	I		N PARK ST						2							C	48A		C		48	4	02	0005	U1		30	L	B	*
			BEG ST	I		W HERON ST																											
			INTRSECTN		L	W HERON ST		CT	SG	Y																							
			INTRSECTN		R	S PARK ST		CT	SG	Y																							
90.92		3.43	INTRSECTN		B	S ALDER ST		CT	SG	Y		3							C	48A		C		48	4	02	0005	U1		30	L	B	*
90.99		3.50	INTRSECTN		B	S MICHIGAN ST		CT		Y																							
91.06		3.57	INTRSECTN		B	S JEFFERSON ST		CT		Y																							
91.13		3.64	INTRSECTN		B	S M ST		CT		Y																							
91.20		3.71	INTRSECTN		B	S L ST		CT	SG	Y																							
91.27		3.78	INTRSECTN		B	S K ST		CT	SG	Y																							
91.34		3.85	INTRSECTN		B	S BROADWAY ST		CT	SG	Y																							
91.41		3.92	INTRSECTN		B	S I ST		CT	SG	Y																							
91.48		3.99	END ST	I		W HERON ST						2							C	48A		C		48	4	02	0005	U1		30	L	P	*
			BEG ST	I		SOUTH H ST																											
			INTRSECTN		L	SR 101 COHERON (COUPLET)		ST	SG	Y																							
91.51		4.02	INTRSECTN		R	S H ST		CT		Y																							
			MISC FEATR	I		CHEHALIS RIVER BR NPS																											
91.54		4.05	UXING	I		RAMP N-W		ST																									
						BRDG NUM 101/115N-W																											
91.60		4.11	MISC FEATR		R	GORE (S109166C)						2							C	28A		C		28	4	02	0005	U1		30	L	P	*
91.66		4.17	END ST	I		SOUTH H ST																											

SR 101 COUPLET ABERDN U.S. ROUTE - USSH COUNTY GRAYS HARBOR DOT DISTRICT 3

SRMP	B	ARM	FEATURE	D	LR	DIRECTION TO INVENTORY / LEFT/RIGHT INDICATOR / DESCRIPTION	BRIDGE/UXING/XROAD OW	TC	L	NBR LNS D	I	DECREAS/DIV LFT SHD W/S	RDY W/S	RHT SHD W/S	MEDIAN WD/S	BR	INCRES/UNDI LFT SHD W/S	RDY W/S	RHT SHD W/S	SPC USE LNS WID	TOT RDY WID	MTCE A	SE	CITY NBR	ST FC	LEGAL SPEED D	IB	T R	P K	S T
91.66		4.17	ON RAMP	R		STATE ST	ST		Y	2									C	28A		C		28	4	02	0005	U1		30	L	P	*
			MISC FEATR	I		END CPLT SR-101 MP 83.54																											
			END CTLSEC			CONTROL SECTION 1401																											
			END SECTN			ABERDN																											

SR 101 COUPLET HERON U.S. ROUTE - USSH COUNTY GRAYS HARBOR DOT DISTRICT 3

SRMP	B	ARM	FEATURE	D	LR	DESCRIPTION	BRIDGE/UXING/XROAD OW	TC	L	NBR LNS D	I	DECREAS/DIV LFT SHD W/S	RDY W/S	RHT SHD W/S	MEDIAN WD/S	BR	INCRES/UNDI LFT SHD W/S	RDY W/S	RHT SHD W/S	SPC USE LNS WID	TOT RDY WID	MTCE A	SE	CITY NBR	ST FC	LEGAL SPEED D	IB	T R	P K	S T
83.75		0.00	BEG ROUTE			HERON				3									C	44A	C	44	4	02	0005	U1	30	L	R	*
						SR 101 TO SR 101																								
			ENTER CITY			ABERDEEN																								
			BEG CTLSEC			CONTROL SECTION 1401																								
			BEG ST	I		H ST																								
			INTRSECTN		B	SR 101	ST	SG	Y																					
83.82		0.07	END ST	I		H ST				2									C	48A	C	48	4	02	0005	U1	30	L	B	*
			BEG ST	I		HERON ST																								
			INTRSECTN		R	SR 101 COABERDN (CPLT)	ST	SG	Y																					
83.88		0.13	END ST	I		HERON ST																								
			INTRSECTN		B	SR 101	ST	SG	Y																					
			MISC FEATR	I		SR 12 AHEAD		SG	Y																					
			END CTLSEC			CONTROL SECTION 1401																								
			END SECTN			HERON																								

SR 101 COUPLET U.S. ROUTE - USSH COUNTY CLALLAM DOT DISTRICT 3
PRTANG

SRMP	B ARM	FEATURE	D	LR	DESCRIPTION	BRIDGE/UXING/XROAD/OW	TC	L	NBR/LNS/D	I	DECREAS/DIV LFT SHD W/S	RDY W/S	RHT SHD W/S	MEDIAN/WD/S	BR	INCRES/UNDI LFT SHD W/S	RDY W/S	RHT SHD W/S	SPC/USE/LNS/WID	TOT RDY WID	MTCE A	SE	CITY NBR	ST FC	LEGAL SPEED D	IB	T R	P K	S T
249.65	0.00	BEG ROUTE			PRTANG				2										C 27A	C	27	3	01 0990	U1	25	R	P	
					MP 249.65 TO E FIRST ST																							
		ENTER CITY			PORT ANGELES																							
		BEG CTLSEC			CONTROL SECTION 0501																							
		MISC FEATR	I		BEG WB CPLT SRMP 249.65																							
249.68	0.03	WYE CONN		L	SR 101 E BND	ST		Y	3										C 49A	C	49	3	01 0990	U1	25	R	P	
		INTRSECTN		L	GOLF COURSE RD	CT		Y																				
249.70	0.05	MISC FEATR		L	SGN ENT PORT ANGELES																							
249.72	0.07	INTRSECTN		R	ENNIS CUTOFF RD	CT		Y																				
249.77	0.12	BEG ST	I		E FRONT ST				3										C 49A	C	49	3	01 0990	U1	25	R	P	*
		INTRSECTN		L	PENN ST	CT		Y																				
249.88	0.23								2										C 41A	C	41	3	01 0990	U1	25	R	P	*
249.97	0.32	INTRSECTN		L	ALDER ST	CT		Y																				
250.05	0.40	INTRSECTN		B	ENNIS ST	CT	SG	Y	2										C 41A	C	41	3	01 0990	U1	25	R	X	*
250.16	0.51	INTRSECTN		B	LIBERTY ST	CT		Y																				
250.26	0.61	INTRSECTN		B	JONES ST	CT		Y																				
250.36	0.71	INTRSECTN		B	CHAMBERS ST	CT		Y																				
250.46	0.81	INTRSECTN		B	WASHINGTON ST	CT		Y																				
250.55	0.90	INTRSECTN		B	RACE ST	CT	SG	Y																				
250.66	1.01	INTRSECTN		B	FRANCIS ST	CT		Y																				
250.75	1.10	INTRSECTN		B	EUNICE ST	CT		Y																				
250.85	1.20	INTRSECTN		B	ALBERT ST	CT		Y																				
250.95	1.30	INTRSECTN		B	VINE ST	CT		Y																				
251.05	1.40	INTRSECTN		L	N PEABODY ST	CT		Y																				
251.25	1.60	END ST	I		E FRONT ST				1	1									C 50A	C	50	3	01 0990	U1	25	R	P	*
		BEG ST	I		N LINCOLN ST																							
		INTRSECTN		R	N LINCOLN ST	CT		Y																				
		INTRSECTN		R	E FRONT ST	CT		Y																				
251.27	1.62								2	1									C 50A	C	50	3	01 0990	U1	25	R	P	*
251.32	1.67	END ST	I		N LINCOLN ST																							
		INTRSECTN		R	E FIRST ST	CT	SG	Y																				
		INTRSECTN		L	SR 101	ST	SG	Y																				
		END CTLSEC			CONTROL SECTION 0501																							
		END SECTN			PRTANG																							

INTERSECTION DETAIL

SRMP	B ARM	TURN LANES L NEAR LGT WD	R NEAR LGT WD	L FAR LGT WD	R FAR LGT WD	ACCELERATION LANES LEFT-- LGT WD	L-CNTR LGT WD	R-CNTR LGT WD	RIGHT- LGT WD
250.55	0.90	.03 11							
251.25	1.60			.02 12					
251.32	1.67	.03 12							

SR 102 MAINLINE STATE ROUTE - SRSH COUNTY MASON DOT DISTRICT 3

SRMP	B ARM	FEATURE	D	LR	DIRECTION TO INVENTORY / LEFT/RIGHT INDICATOR / DESCRIPTION	BRIDGE/UXING/XROAD OW	TC	L	NBR LNS D	I	DECREAS/DIV LFT SHD W/S	RDY W/S	RHT SHD W/S	MEDIAN WD/S	BR	INCRES/UNDI LFT SHD W/S	RDY W/S	RHT SHD W/S	SPC USE LNS WID	TOT RDY WID	MTCE A	SE	CITY NBR	ST FC	LEGAL SPEED D	IB	T R	P K	S T
0.00	0.00	BEG ROUTE			MAIN ROUTE				1	1						8G	20A	8G		20	2	02		R3		45	L		
					CORRECTION CTR TO SR 101																								
		BEG CTLSEC			CONTROL SECTION 2336																								
		ENT/EXIT		R	WA ST CORRECTIONS CENTER ST			Y																					
0.07	0.07								1	1						8G	20B	8G		20	2	02		R3		45	L		
0.09	0.09								1	1						3G	20B	5G		20	2	02		R3		45	L		
0.20	0.20								1	1						3G	20B	3G		20	2	02		R3		45	L		
0.40	0.40	ENT/EXIT		R	WA ST CORRECTIONS CENTER ST			Y	1	1						3G	21B	3G		21	2	02		R3		45	L		
0.95	0.95								1	1						4G	20B	4G		20	2	02		R3		45	L		
1.00	1.00	MP MARKER		R	1																								
1.32	1.32	INTRSECTN		L	EELLS HILL RD	CO		N																					
2.21	2.21	INTRSECTN		L	W PINE ACRES WAY	CO		N																					
2.24	2.24	ENT/EXIT		R	WA ST PATROL ACADEMY	ST		N																					
2.40	2.40	INTRSECTN		R	SANDERSON WAY N	CO		N																					
2.77	2.77	INTRSECTN		R	EXTENSION RD	CO		N																					
2.86	2.86	INTRSECTN		B	SR 101	ST	SS	Y																					
		END CTLSEC			CONTROL SECTION 2336																								
		END ROUTE																											

SR 104 MAINLINE STATE ROUTE - SRSH COUNTY JEFFERSON DOT DISTRICT 3

SRMP	B ARM	FEATURE	D	LR	DESCRIPTION	BRIDGE/UXING/XROAD OW TC L	NBR LNS D I	DECREAS/DIV LFT SHD W/S	RDY W/S	RHT SHD W/S	MEDIAN WD/S	BR	INCRES/UNDI LFT SHD W/S	RDY W/S	RHT SHD W/S	SPC USE LNS WID	TOT RDY WID	MTCE A	SE	CITY NBR	ST FC	LEGAL SPEED D	IB	T R	P K	S T
0.20	0.00	BEG ROUTE			MAIN ROUTE		1 2	8A	14A	4A	260S	DE	C	30A	C		44	3	01		R1	60	R			
					SR 101 TO SR 522/L F PRK																					
		BEG CTLSEC			CONTROL SECTION 1630																					
		BEG BRIDGE I			SR 101	ST																				
					BRDG NUM 104/001																					
0.25	0.05	END BRIDGE I			SR 101		1 1	8A	14A	4A	190S	DE	4A	11A	8A		25	3	01		R1	60	R			
		BEG SU LN		R	CLIMBING 11A																					
0.41	0.21	INTRSECTN		L	SR 104 W BND	ST	Y 1 1	$$$	$$$	$$$	$$$$	$$	8A	22A	8A	11	33	3	01		R1	60	R			
1.00	0.80	MP MARKER		R	1																					
2.00	1.80	END SU LN		R	CLIMBING 11A		1 1						8A	22A	8A	$$$	22	3	01		R1	60	R			
		MP MARKER		R	2																					
3.03	2.83	MP MARKER		R	3																					
4.01	3.81	MP MARKER		R	4																					
4.34	4.14	ON/OFF RMP		L	CENTER RD	ST	Y																			
4.38	4.18	BEG BRIDGE B			CENTER RD	ST	1 1						$$C	38A	$$C		38	3	01		R1	60	R			
					BRDG NUM 104/002																					
4.39	4.19	END BRIDGE B			CENTER RD		1 1						8A	22A	8A		22	3	01		R1	60	R			
5.00	4.80	MP MARKER		R	5																					
6.00	5.80	MP MARKER		R	6																					
6.10	5.90	INTRSECTN		B	SANDY SHORE RD	CO	N																			
7.01	6.81	MP MARKER		R	7																					
8.01	7.81	MP MARKER		R	8																					
8.87	8.67	INTRSECTN		L	SR 19-BEAVER VALLEY RD	ST	Y																			
		INTRSECTN		R	BEAVER VALLEY RD	CO	Y																			
9.00	8.80	MP MARKER		R	9																					
9.85	9.65	INTRSECTN		L	PVT RD	PV	N																			
10.00	9.80	MP MARKER		R	10																					
10.84	10.64						1 1						9A	24A	9A		24	3	01		R1	60	R			
10.96	10.76	WYE CONN		R	SOUTH POINT RD	CO	Y																			
11.00	10.80	MP MARKER		L	11																					
		INTRSECTN		R	SOUTH POINT RD	CO	Y																			
11.46	11.26	INTRSECTN		L	TEAL LAKE RD	CO	N																			
11.47	11.27	INTRSECTN		R	SHINE RD	CO	N																			
12.00	11.80	MP MARKER		R	12																					
12.82	12.62	INTRSECTN		L	OLD STARK RD	CO	N																			
13.00	12.80	MP MARKER		R	13																					

INTERSECTION DETAIL

SRMP	B ARM	TURN LANES L NEAR LGT WD	R NEAR LGT WD	L FAR LGT WD	R FAR LGT WD	ACCELERATION LANES LEFT LGT WD	L-CNTR LGT WD	R-CNTR LGT WD	RIGHT LGT WD
8.87	8.67	.03 12			.09 12			.03 12	
11.00	10.80			.04 12			.04 12		

SR 104 MAINLINE STATE ROUTE - SRSH COUNTY JEFFERSON DOT DISTRICT 3

SRMP	B	ARM	FEATURE	D	LR	DESCRIPTION	BRIDGE/UXING/XROAD OW	TC	L	NBR LNS D	I	DECREAS/DIV LFT SHD W/S	RDY W/S	RHT SHD W/S	MEDIAN WD/S	BR	INCRES/UNDI LFT SHD W/S	RDY W/S	RHT SHD W/S	SPC USE LNS	WID	TOT RDY WID	MTCE A	SE	CITY NBR	ST FC	LEGAL SPEED D	IB	T R	P K	S T
13.11		12.91								1	1						9A	24A	9A			24	3	01		R1		60	R		
13.17		12.97	BEG SU LN		L	CLIMBING	12A			1	1						9A	24A	9A	12		36	3	01		R1		60	R		
13.58		13.38								1	1						9A	24A	9A	12		36	3	01		R1		40	R		
13.76		13.56	INTRSECTN		L	PARADISE BAY RD		CO	Y																						
			INTRSECTN		R	SHINE RD		CO	Y																						
13.88		13.68	END SU LN		L	CLIMBING	12A			1	1						9A	24A	9A	$$$		24	3	01		R1		40	R		
13.91		13.71	MISC FEATR		R	SGN ENT KITSAP COUNTY																									
13.92		13.72	TRAF RCDR	B		R085 0																									
13.93		13.73	BEG BRIDGE	B		HOOD CANAL-WEST HALF BRDG NUM 104/005.1		ST		1	1						$$W	28P	$$W			28	2	03		R1		40	R		
14.03		13.83								1	1						W	30P	W			30	2	03		R1		40	L		
14.67		14.47	END CTLSEC			CONTROL SECTION 1630																									
			LEAVE CO			JEFFERSON																									

INTERSECTION DETAIL

SRMP	B	ARM	TURN LANES L NEAR LGT	WD	R NEAR LGT	WD	L FAR LGT	WD	R FAR LGT	WD	ACCELERATION LANES LEFT-- LGT	WD	L-CNTR LGT	WD	R-CNTR LGT	WD	RIGHT- LGT	WD
13.76		13.56	.03	12			.03	12	.03	12								

SR 104 MAINLINE STATE ROUTE - SRSH COUNTY KITSAP DOT DISTRICT 3

SRMP	B	ARM	FEATURE	D	LR	DESCRIPTION	BRIDGE/UXING/XROAD OW	TC	L	NBR LNS D	I	DECREAS/DIV LFT SHD W/S	RDY W/S	RHT SHD W/S	MEDIAN WD/S	BR	INCRES/UNDI LFT SHD W/S	RDY W/S	RHT SHD W/S	SPC USE LNS WID	TOT RDY WID	MTCE A	SE	CITY NBR	ST FC	LEGAL SPEED D	IB	T R	P K	S T
14.67		14.47	ENTER CO			KITSAP				1	1							W	30P	W		30	2	03		R1	40		L	
			BEG CTLSEC			CONTROL SECTION 1842																								
14.73		14.53	END BRIDGE B			HOOD CANAL-WEST HALF																								
			BEG BRIDGE B			HOOD CANL-EAST HALF	ST																							
						BRDG NUM 104/005.2																								
14.77		14.57								1	1	C	19P	C	4O			C	19P	C		38	2	03		R1	40		L	
14.82		14.62	ENT/EXIT		C	BRIDGE MAINTENANCE RD	OT		Y	1	1	C	19P	C	54O			C	19P	C		38	2	03		R1	40		L	
14.94		14.74								1	1	$	$$$	$	$$$$			C	28P	C		28	2	03		R1	40		L	
15.42		15.22	END BRIDGE B			HOOD CANL-EAST HALF				1	1						10A	28A		10A		28	2	01		R1	40		L	
15.43		15.23	MISC FEATR		L	SGN ENT JEFFERSON COUNTY																								
15.46		15.26	MISC FEATR		B	TOLL PLAZA																								
15.50		15.30	WYE CONN		R	SR 3	ST		Y																					
			WYE CONN		L	SR 104	ST		Y																					
15.54		15.34	INTRSECTN		R	SR 3	ST	SG	Y	1	1						10B	24A		10B		24	2	01		R1	45		R	
15.59		15.39	WYE CONN		L	SR 104	ST		Y																					
15.60		15.40								1	1						10A	24A		10A		24	2	01		R1	45		R	
15.64		15.44								1	1						10A	22A		10A		22	2	01		R1	45		R	
15.98		15.78	INTRSECTN		L	WHEELER ST	CO		N	1	1						6A	22A		6A		22	2	01		R1	45		R	
16.00		15.80	MP MARKER		R	16				1	1						5A	22A		5A		22	2	01		R1	45		R	
16.44		16.24								1	1						5A	22A		5A		22	2	01		R1	25		R	
16.51		16.31	INTRSECTN		R	GAMBLE WAY	CO		N	1	1						3A	22A		3A		22	2	01		R1	25		R	
16.53		16.33	MISC FEATR		R	SGN ENT PORT GAMBLE																								
16.73		16.53	INTRSECTN		L	PACIFIC AVE	CO		N																					
16.76		16.56	INTRSECTN		R	OLYMPIC AVE	CO		N																					
16.82		16.62	INTRSECTN		L	RAINIER AVE	CO		N	1	1						$$$	22A		$$$		22	2	01		R1	25		R	
16.96		16.76	INTRSECTN		R	KELLER ST	CO		N																					
16.99		16.79	MP MARKER		R	17																								
17.00		16.80	MISC FEATR		L	SGN ENT PORT GAMBLE				1	1						3A	22A		3A		22	2	01		R1	25		R	
17.13		16.93								1	1						3A	22A		3A		22	2	01		R1	50		R	
17.99		17.79	MP MARKER		R	18																								
18.99		18.79	MP MARKER		R	19																								
19.48		19.28	TRAF RCDR	B		R095 0																								
19.65		19.45	WYE CONN		R	OLD PT GAMBLE RD	CO		Y	1	1						5A	24A		5A		24	2	01		R1	50		R	
19.66		19.46	INTRSECTN		R	OLD PT GAMBLE RD	CO		Y																					
19.99		19.79	MP MARKER		R	20																								
20.18		19.98	INTRSECTN		L	GAMBLE BAY NE RD	CO		Y																					
20.58		20.38	INTRSECTN		R	SR 307	ST	SG	Y	1	1						8A	33A		8A		33	2	01		R1	50		R	
20.60		20.40	BEG SU LN		C	TWO WAY TURN	12A			1	1						8A	24A		8A	12	36	2	01		R1	50		R	
20.63B		20.43	BEG EQ			BEGIN BACK																								
20.69B		20.49	END SU LN		C	TWO WAY TURN	12A			1	1						8A	24A		8A	$$$	24	2	01		R1	50		R	
20.63		20.50	EQUATION			020.70B=020.63																								
20.76		20.63								1	1						4A	24A		4A		24	2	01		R1	50		R	
20.88		20.75	INTRSECTN		R	RITTER LN NE	CO		N																					

SR 104 MAINLINE STATE ROUTE - SRSH COUNTY KITSAP DOT DISTRICT 3

SRMP	B ARM	FEATURE	D	LR	DESCRIPTION	BRIDGE/UXING/XROAD OW	TC	L	NBR LNS D	I	DECREAS/DIV LFT SHD W/S	RDY W/S	RHT SHD W/S	MEDIAN WD/S	BR	INCRES/UNDI LFT SHD W/S	RDY W/S	RHT SHD W/S	SPC USE LNS WID	TOT RDY WID	MTCE A	SE	CITY NBR	ST FC	LEGAL SPEED D	IB	T R	P K	S T
20.93	20.80	MP MARKER		R	21				1	1						4A	24A	4A		24	2	01		R1	50	R			
21.50	21.37	INTRSECTN		R	HIGHLAND RD		CO			Y																			
22.00	21.87	INTRSECTN		R	MILLER BAY RD		CO	SG	Y	1	1					6A	22A	6A		22	2	01		R1	50	R			
		INTRSECTN		L	HANSVILLE RD		CO	SG	Y																				
22.01	21.88	MP MARKER		R	22																								
22.06	21.93	ENT FROM		L	SHOPPING CENTER		PV			Y																			
22.07	21.94	EXIT TO		L	SHOPPING CENTER		PV			Y																			
22.49	22.36	INTRSECTN		L	BALMORAL PL NE		CO			N																			
23.00	22.87	MP MARKER		R	23																								
23.04	22.91	BEG SU LN		R	HOLDING	12A			1	1						6A	22A	$$$	12	34	2	01		R1	50	R			
23.06	22.93	WYE CONN		L	PARCELL RD		CO			Y																			
23.08	22.95	INTRSECTN		L	PARCELL RD		CO			Y																			
23.09	22.96	WYE CONN		R	BARBER CUTOFF RD		CO			Y																			
23.10	22.97	WYE CONN		L	PARCELL RD		CO		1	1						5A	22A		12	34	2	01		R1	50	R			
23.11	22.98	INTRSECTN		R	BARBER CUTOFF RD		CO			Y																			
23.12	22.99	WYE CONN		R	BARBER CUTOFF RD		CO			Y																			
23.59	23.46								1	1						5A	22A		12	34	2	01		R1	25	R			
23.66	23.53	MISC FEATR		R	SGN ENT KINGSTON																								
23.89	23.76	INTRSECTN		L	LINDVOG RD		CO			Y																			
23.90	23.77	CHG SU LN		R	HOLDING	09A			1	1						6A	23A		19	42	2	01		R1	25	R			
		BEG SU LN		C	TWO WAY TURN	10A																							
24.00	23.87	MP MARKER		R	24																								
24.06	23.93	END SU LN		C	TWO WAY TURN	10A			1	1						6A	34A		9	43	2	01		R1	25	R			
24.10	23.97	INTRSECTN		B	W 1ST ST NE		CO	SG	Y																				
24.14	24.01	BEG SU LN		C	TWO WAY TURN	12A			1	1						6A	22A		21	43	2	01		R1	25	R			
24.16	24.03	INTRSECTN		L	NE E 2ND ST		CO			Y																			
24.18	24.05	END SU LN		C	TWO WAY TURN	12A			1	1						6A	34A		9	43	2	01		R1	25	R			
24.23	24.10	INTRSECTN		L	ILLINOIS AVE NE		CO		Y	$	1					6A	34A		9	43	2	01		R1	25	R			
		MISC FEATR	D		COUPLET - COKNGSTN																								
24.25	24.12										2					6A	34A		9	43	2	01		R1	25	R			

INTERSECTION DETAIL

SRMP	B ARM	TURN LANES L NEAR LGT	WD	R NEAR LGT	WD	L FAR LGT	WD	R FAR LGT	WD	ACCELERATION LANES LEFT LGT	WD	L-CNTR LGT	WD	R-CNTR LGT	WD	RIGHT LGT	WD
21.50	21.37					.05	12										
22.00	21.87	.04	12			.04	12	.04	12								
22.06	21.93									.02	12						
22.07	21.94							.03	12								
23.08	22.95	.03	12														
23.11	22.98					.03	12										
24.10	23.97	.03	12			.03	12										
24.23	24.10	.03	12														

SR 104 MAINLINE STATE ROUTE - SRSH COUNTY KITSAP DOT DISTRICT 3

SRMP	B	ARM	FEATURE	D	LR	DESCRIPTION	BRIDGE/UXING/XROAD OW	TC	L	NBR LNS D	I	DECREAS/DIV LFT SHD W/S	RDY W/S	RHT SHD W/S	MEDIAN WD/S	BR	INCRES/UNDI LFT SHD W/S	RDY W/S	RHT SHD W/S	SPC USE LNS WID	TOT RDY WID	MTCE A	SE	CITY NBR	ST FC	LEGAL SPEED D	IB	T R	P K	S T
24.27		24.14	INTRSECTN		R	NE MAINE AVE	CO		Y	3							6A	34A		9	43	2	01		R1	25		R		
24.32		24.19	END SU LN		R	HOLDING		09A		4							$$C	52A		C $$$	52	2	01		R1	25		R		
			INTRSECTN		R	NE W KINGSTON RD	CO		Y																					
			INTRSECTN		L	IOWA AVE NE	CO		Y																					
24.39		24.26	INTRSECTN		B	OHIO AVE NE	CO		Y																					
24.43		24.30	INTRSECTN		B	WASHINGTON BLVD NE	CO		Y	2							C	48A		C	48	2	01		R1	25		R		
24.44		24.31	MISC FEATR		L	SGN ENT KINGSTON																								
24.45B		24.32	BEG EQ			BEGIN BACK																								
			TOLL BOOTH		B	KNGSTON FERRY TOLL BOOTH																								
						OWNER WSF																								
24.53B		24.40	BEG FER ZN			BEGIN FERRY ZONE				$							$	$$$		$	$$$	$	$$		$$	$$		$		
			END CTLSEC			CONTROL SECTION 1842																								
			MISC FEATR	D		COUPLET - COKNGSTN																								
			FERRY TERM		B	KINGSTON FERRY LANDING																								
						OWNER WSF																								
			IN FER ZN			IN FERRY ZONE																								
24.45		24.41	TRAF RCDR	B		FY04 0																								
			FERRY TERM		B	EDMONDS FERRY LANDING																								
						OWNER WSF																								
			END FER ZN			END FERRY ZONE																								
			END SECTN																											

INTERSECTION DETAIL

SRMP	B	ARM	TURN LANES L NEAR LGT	WD	R NEAR LGT	WD	L FAR LGT	WD	R FAR LGT	WD	ACCELERATION LANES LEFT-- LGT	WD	L-CNTR LGT	WD	R-CNTR LGT	WD	RIGHT- LGT	WD
24.43		24.30	.04	11														

SR 104 COUPLET KNGSTN STATE ROUTE - SRSH COUNTY KITSAP DOT DISTRICT 3

SRMP	B	ARM	FEATURE	D	LR	DESCRIPTION	BRIDGE/UXING/XROAD OW	TC	L	NBR LNS D	I	DECREAS/DIV LFT SHD W/S	RDY W/S	RHT SHD W/S	MEDIAN WD/S	BR	INCRES/UNDI LFT SHD W/S	RDY W/S	RHT SHD W/S	SPC USE LNS WID	TOT RDY WID	MTCE A	SE	CITY NBR	ST FC	LEGAL SPEED D	IB	T R	P K	S T
24.53		0.00	BEG ROUTE			KNGSTN				2							6A	24A	6A		24	2	01		R1		25	R		
						FERRY LND TO ILLINOIS AV																								
			BEG CTLSEC			CONTROL SECTION 1842																								
24.57		0.04	MISC FEATR I			FERRY LANDING EXIT GATE																								
24.64		0.11	ENT FROM		L	FERRY PARK AND RIDE LOT	ST		Y																					
24.66		0.13	INTRSECTN		B	WASHINGTON BLVD	CO	SG	Y																					
24.72		0.19	INTRSECTN		B	OHIO AVE	CO		Y																					
24.79		0.26	INTRSECTN		B	IOWA AVE	CO		Y	1							6A	12A	6A		12	2	01		R1		25	R		
24.86		0.33	INTRSECTN		R	ILLINOIS AVE	CO		Y																					
			INTRSECTN		L	SR 104	ST		Y																					
			END CTLSEC			CONTROL SECTION 1842																								
			END SECTN			KNGSTN																								

SR 105 MAINLINE STATE ROUTE - SRSH COUNTY GRAYS HARBOR DOT DISTRICT 3

SRMP	B ARM	FEATURE	D	LR	DIRECTION TO INVENTORY / LEFT/RIGHT INDICATOR / DESCRIPTION	BRIDGE/UXING/XROAD OW	TC	L	NBR LNS D	I	DECREAS/DIV LFT SHD W/S	RDY W/S	RHT SHD W/S	MEDIAN WD/S	BR	INCRES/UNDI LFT SHD W/S	RDY W/S	RHT SHD W/S	SPC USE LNS WID	TOT RDY WID	MTCE A	SE	CITY NBR	ST FC	LEGAL SPEED D	IB	T R	P K	S T
25.72	25.59	BEG ROUTE			MAIN ROUTE				1	1						3A	22A	3A		22	4	02		R2	35	L			
					SR 101/RAYMOND TO SR 101																								
		BEG CTLSEC			CONTROL SECTION 1431																								
		MISC FEATR		R	SGN ENT GRAYS HARBOR CO																								
26.00	25.87	MP MARKER		R	26																								
26.04	25.91	INTRSECTN		R	GRANGE RD		CO		Y																				
26.81	26.68	INTRSECTN		L	GRAYLAND BEACH RD		CO		N																				
		INTRSECTN		R	CRANBERRY RD		CO		N																				
27.00	26.87	INTRSECTN		R	HART ST		CO		N																				
27.01	26.88	MP MARKER		R	27																								
27.15	27.02	INTRSECTN		L	JADO PL		CO		Y																				
27.25	27.12	INTRSECTN		L	EWART ST		CO		N																				
		INTRSECTN		R	SCHMID RD		CO		N																				
27.43	27.30	MISC FEATR		L	SGN ENT GRAYLAND																								
27.74	27.61								1	1						3A	22A	3A		22	4	02		R2	50	L			
27.75	27.62	INTRSECTN		L	MARINE DR		CO		Y																				
28.00	27.87	MP MARKER		R	28																								
28.30	28.17	INTRSECTN		R	WOOD LN		CO		N																				
28.71	28.58	INTRSECTN		L	CHESTER AVE		CO		N																				
29.00	28.87	MP MARKER		R	29																								
29.61	29.48	INTRSECTN		L	BONGE AVE		CO		Y																				
29.99	29.86								1	1						3A	22A	3A		22	4	02		R2	40	L			
30.00	29.87	MP MARKER		R	30																								
30.10	29.97	ENT FROM		R	TWIN HARBORS STATE PARK		ST		Y																				
		ENT/EXIT		L	TWIN HARBORS STATE PARK		ST		Y																				
30.17	30.04								1	1						6A	24A	6A		24	4	02		R2	40	L			
30.21	30.08	WYE CONN		R	SR 105		ST		Y																				
30.28	30.15	INTRSECTN		L	SR 105 SPWESTPT (SPUR)		ST	SS	Y																				
		INTRSECTN		L	SCHAFER RD		CO	SS	Y																				
30.29B	30.16	BEG EQ			BEGIN BACK																								
		WYE CONN		L	SR 105 SPUR		ST		Y																				
30.29	30.21	EQUATION			030.34B=030.29																								
		WYE CONN		R	SR 105		ST		Y																				
30.45	30.37	EXIT TO		R	TWIN HARBORS STATE PARK		ST		Y																				
30.69	30.61	INTRSECTN		L	MONTESANO ST S		CO		Y																				

INTERSECTION DETAIL

SRMP	B ARM	TURN LANES L NEAR LGT WD	R NEAR LGT WD	L FAR LGT WD	R FAR LGT WD	ACCELERATION LANES LEFT LGT WD	L-CNTR LGT WD	R-CNTR LGT WD	RIGHT LGT WD
30.28	30.15						.12 13		
30.29B	30.16				.04 12				
30.45	30.37			.04 12					

SR 105 MAINLINE STATE ROUTE - SRSH COUNTY GRAYS HARBOR DOT DISTRICT 3

SRMP	B ARM	FEATURE	D	LR	DIRECTION TO INVENTORY / LEFT/RIGHT INDICATOR / DESCRIPTION	BRIDGE-UXING-XROAD-OW	TC	L	NBR LNS D	I	DECREAS/DIV LFT SHD W/S	RDY W/S	RHT SHD W/S	MEDIAN-WD/S	BR	INCRES/UNDI LFT SHD W/S	RDY W/S	RHT SHD W/S	SPC USE LNS WID	TOT RDY WID	MTCE A	SE	CITY NBR	ST FC	LEGAL SPEED D	IB	T R	P K	S T
30.69	30.61	ENT/EXIT		R	PARK AND RIDE LOT	ST		Y	1	1						6A	24A	6A		24	4	02		R2	40		L		
30.72	30.64	WYE CONN		L	MONTESANO ST S	CO		Y																					
		ENT/EXIT		L	BUSINESS	PV		Y																					
30.77	30.69								1	1						4A	22A	4A		22	4	02		R2	40		L		
30.80	30.72								1	1						4A	22A	4A		22	4	02		R2	55		L		
30.99	30.91	MP MARKER		R	31																								
31.82	31.74	INTRSECTN		L	OYSTER PL	CO		N																					
31.90	31.82								1	1						8A	22A	8A		22	4	02		R2	55		L		
31.92	31.84	TRAF RCDR	B		R043 0																								
32.00	31.92	MP MARKER		R	32																								
32.08	32.00	BEG BRIDGE	B		ELK RIVER	ST			1	1						$$C	26P	$$C		26	4	02		R2	55		L		
					BRDG NUM 105/104																								
32.33	32.25	END BRIDGE	B		ELK RIVER				1	1						8A	22A	8A		22	4	02		R2	55		L		
32.46	32.38	MISC FEATR		R	SGN ENT BAY CITY																								
32.57	32.49	INTRSECTN		R	WHALEBONE WAY	CO		N	1	1						6A	22B	6A		22	4	02		R2	55		L		
32.61	32.53	INTRSECTN		L	BAY VIEW RD	CO		Y																					
32.80	32.72								1	1						4A	22B	4A		22	4	02		R2	55		L		
33.00	32.92	MP MARKER		R	33																								
33.24	33.16	MISC FEATR		L	SGN ENT BAY CITY																								
33.27	33.19	ENT/EXIT		R	SOLID WASTE DISPOSAL	CO		N																					
33.72	33.64	INTRSECTN		L	PIRATES WAY	CO		N																					
34.00	33.92	MP MARKER		R	34																								
34.05	33.97	INTRSECTN		L	FAIRMOUNT AVE	CO		N																					
34.21	34.13	INTRSECTN		L	BAY VIEW RD	CO		N																					
		INTRSECTN		R	EUCLID AVE	CO		N																					
34.72	34.64	BEG BRIDGE	B		DRAINAGE DITCH	ST																							
					BRDG NUM 105/105.25																								
34.73	34.65	END BRIDGE	B		DRAINAGE DITCH																								
34.81	34.73	INTRSECTN		R	OCOSTA THIRD ST	CO		N																					
35.00	34.92	MP MARKER		R	35																								
35.03	34.95	INTRSECTN		R	OCOSTA SIXTH ST	CO		N																					
35.33	35.25	BEG BRIDGE	B		DRAINAGE DITCH	ST																							
					BRDG NUM 105/106.25																								
35.34	35.26	END BRIDGE	B		DRAINAGE DITCH																								
35.39	35.31	INTRSECTN		L	OCOSTA MYRTLE ST N	CO		N																					
		INTRSECTN		R	OCOSTA MYRTLE ST	CO		N																					

INTERSECTION DETAIL

SRMP	B ARM	TURN LANES L NEAR LGT WD	R NEAR LGT WD	L FAR LGT WD	R FAR LGT WD	ACCELERATION LANES LEFT-- LGT WD	L-CNTR LGT WD	R-CNTR LGT WD	RIGHT- LGT WD
30.69	30.61	.02 12		.01 12					
30.72	30.64	.01 12							

SR 105 MAINLINE STATE ROUTE - SRSH COUNTY GRAYS HARBOR DOT DISTRICT 3

SRMP	B	ARM	FEATURE	D	LR	DESCRIPTION	BRIDGE/UXING/XROAD OW	TC	L	NBR LNS D	I	DECREAS/DIV LFT SHD W/S	RDY W/S	RHT SHD W/S	MEDIAN WD/S	BR	INCRES/UNDI LFT SHD W/S	RDY W/S	RHT SHD W/S	SPC USE LNS WID	TOT RDY WID	MTCE A	SE	CITY NBR	ST FC	LEGAL SPEED D	IB	T R	P K	S T
35.55		35.47								1	1						6A	22B	6A		22	4	02		R2	55		L		
35.89		35.81	INTRSECTN		L	CO RD	CO		N																					
35.96		35.88	INTRSECTN		R	PLUM ST	CO		N																					
36.00		35.92	MP MARKER		R	36																								
36.45		36.37								1	1						4A	22B	4A		22	4	02		R2	55		L		
36.49		36.41	INTRSECTN		L	ASTORIA LN	CO		N																					
36.63		36.55	WYE CONN		R	JOHNS RIVER BR RD	CO		N																					
36.69		36.61	INTRSECTN		R	JOHNS RIVER BR RD	CO		N	1	1						8A	22B	8A		22	4	02		R2	55		L		
37.00		36.92	MP MARKER		B	37																								
37.03		36.95	MISC FEATR		R	SGN ENT MARKHAM																								
37.07		36.99	INTRSECTN		R	JOHNS RIVER RD	CO		N																					
			ENT/EXIT		L	BUSINESS	PV		N																					
37.23		37.15	BEG BRIDGE	B		JOHNS RIVER	ST			1	1						$$C	26B	$$C		26	4	02		R2	55		L		
						BRDG NUM 105/108																								
37.34		37.26	END BRIDGE	B		JOHNS RIVER				1	1						8A	22B	8A		22	4	02		R2	55		L		
37.76		37.68	MISC FEATR		B	CATTLE OXING																								
37.90		37.82								1	1						8A	22A	8A		22	4	02		R2	55		L		
37.98		37.90	MP MARKER		R	38																								
38.00		37.92	INTRSECTN		L	OLD WESTPORT RD	CO		N																					
38.15		38.07	MISC FEATR		L	SGN ENT MARKHAM																								
38.31		38.23	BEG SU LN		R	TRUCK CLIMBING SHOULD10A				1	1						8A	22A	$$$	10	32	4	02		R2	55		L		
38.44		38.36	INTRSECTN		L	RUSTEMEYER RD	CO		N																					
38.68		38.60	END SU LN		R	TRUCK CLIMBING SHOULD10A				1	1						8A	22A	8A	$$$	22	4	02		R2	55		L		
39.00		38.92	MP MARKER		R	39																								
39.10		39.02	INTRSECTN		L	SOUTHARBOR RD	CO		N																					
39.39		39.31	BEG SU LN		L	TRUCK CLIMBING SHOULD10A				1	1						$$$	22A	8A	10	32	4	02		R2	55		L		
39.61		39.53	END SU LN		L	TRUCK CLIMBING SHOULD10A				1	1						8A	22A	8A	$$$	22	4	02		R2	55		L		
39.69		39.61	BEG BRIDGE	B		O'LEARY CREEK	ST			1	1						$$C	26A	$$C		26	4	02		R2	55		L		
						BRDG NUM 105/110																								
39.71		39.63	END BRIDGE	B		O'LEARY CREEK				1	1						8A	22A	8A		22	4	02		R2	55		L		
39.72		39.64	BEG SU LN		R	TRUCK CLIMBING SHOULD10A				1	1						8A	22A	$$$	10	32	4	02		R2	55		L		
39.93		39.85	END SU LN		R	TRUCK CLIMBING SHOULD10A				1	1						8A	22A	8A	$$$	22	4	02		R2	55		L		
40.00		39.92	MP MARKER		R	40																								
40.28		40.20	INTRSECTN		B	OLEARY CREEK RD	CO		N																					
40.80		40.72								1	1						2A	22A	8A		22	4	02		R2	55		L		
40.87		40.79	INTRSECTN		L	GRAY LN	PV		N																					
			INTRSECTN		R	OLEARY CREEK RD	CO		N																					

INTERSECTION DETAIL

SRMP	B	ARM	TURN LANES L NEAR LGT	WD	R NEAR LGT	WD	L FAR LGT	WD	R FAR LGT	WD	ACCELERATION LANES LEFT-- LGT	WD	L-CNTR LGT	WD	R-CNTR LGT	WD	RIGHT- LGT	WD
37.07		36.99	.02	12			.03	12										
40.87		40.79					.04	14										

SR 105 MAINLINE STATE ROUTE - SRSH COUNTY GRAYS HARBOR DOT DISTRICT 3

SRMP	B	ARM	FEATURE	D	LR	DESCRIPTION	BRIDGE/UXING/XROAD OW	TC	L	NBR LNS D	I	DECREAS/DIV LFT SHD W/S	RDY W/S	RHT SHD W/S	MEDIAN WD/S	BR	INCRES/UNDI LFT SHD W/S	RDY W/S	RHT SHD W/S	SPC USE LNS WID	TOT RDY WID	MTCE A	SE	CITY NBR	ST FC	LEGAL SPEED D	IB	T R	P K	S T
40.88		40.80								1	1						2A	22A	8A		22	4	02		R2	55	L			
41.09		40.89	EQUATION			040.97 =041.09																								
			MP MARKER		R	41																								
41.11		40.91								1	1						8A	22A	8A		22	4	02		R2	55	L			
42.00		41.80	MP MARKER		R	42																								
42.30		42.10	INTRSECTN		R	CONSTANTINE WAY	CO		Y																					
42.46		42.26	BEG BRIDGE	B		STAFFORD CREEK	ST			1	1						$$C	29A	$$C		29	4	02		R2	55	L			
						BRDG NUM 105/112																								
42.48		42.28	END BRIDGE	B		STAFFORD CREEK				1	1						8A	22A	8A		22	4	02		R2	55	L			
42.99		42.79	BEG BRIDGE	B		INDIAN CREEK	ST			1	1						$$C	29A	$$C		29	4	02		R2	55	L			
						BRDG NUM 105/114																								
43.00		42.80	MP MARKER		R	43																								
43.01		42.81	END BRIDGE	B		INDIAN CREEK				1	1						8A	22A	8A		22	4	02		R2	55	L			
43.48		43.28	BEG BRIDGE	B		CAMPBELL CREEK	ST			1	1						$$C	29A	$$C		29	4	02		R2	55	L			
						BRDG NUM 105/116																								
43.49		43.29	END BRIDGE	B		CAMPBELL CREEK				1	1						8A	22A	8A		22	4	02		R2	55	L			
43.99		43.79	MP MARKER		R	44				1	1						$$C	29A	$$C		29	4	02		R2	55	L			
			BEG BRIDGE	B		CHAPIN CREEK	ST																							
						BRDG NUM 105/118																								
44.00		43.80	END BRIDGE	B		CHAPIN CREEK				1	1						8A	22A	8A		22	4	02		R2	55	L			
44.50		44.30								1	1						8A	22A	8A		22	4	02		U2	55	L			
45.00		44.80	MP MARKER		R	45																								
45.20		45.00	BEG BRIDGE	B		NEWSKAH CREEK	ST			1	1						$$W	40A	$$W		40	4	02		U2	55	L			
						BRDG NUM 105/120																								
45.22		45.02	END BRIDGE	B		NEWSKAH CREEK				1	1						8A	22A	8A		22	4	02		U2	55	L			
45.44		45.24	INTRSECTN		R	NEWSKAH RD	CO		Y																					
45.95		45.75	BEG BRIDGE	B		CHARLIE CREEK	ST			1	1						$$W	42A	$$W		42	4	02		U2	55	L			
						BRDG NUM 105/122																								
45.98		45.78	END BRIDGE	B		CHARLIE CREEK				1	1						8A	22A	8A		22	4	02		U2	55	L			
46.00		45.80	MP MARKER		R	46																								
46.62		46.42	ENTER CITY			ABERDEEN				1	1						8A	22A	8A		22	4	02	0005	U2	55	L	B		
46.86		46.66								1	1						8A	22A	8A		22	4	02	0005	U2	35	L	B		
46.87		46.67	LEAVE CITY			ABERDEEN				1	1						8A	22A	8A		22	4	02	$$$$	U2	35	L	$		
47.00		46.80	MP MARKER		R	47																								
47.03		46.83	INTRSECTN		L	FILLMORE RD	CO		N																					
47.14		46.94	INTRSECTN		L	CALHOUN RD	CO		N																					

INTERSECTION DETAIL

SRMP	B	ARM	TURN LANES L NEAR LGT	WD	R NEAR LGT	WD	L FAR LGT	WD	R FAR LGT	WD	ACCELERATION LANES LEFT LGT	WD	L-CNTR LGT	WD	R-CNTR LGT	WD	RIGHT LGT	WD
42.30		42.10					.04	12					.03	12				
45.44		45.24					.03	13										

SR 105 MAINLINE STATE ROUTE - SRSH COUNTY GRAYS HARBOR DOT DISTRICT 3

SRMP	B ARM	FEATURE	D	LR	DESCRIPTION	BRIDGE/UXING/XROAD OW	TC	L	NBR LNS D	I	DECREAS/DIV LFT SHD W/S	RDY W/S	RHT SHD W/S	MEDIAN WD/S	BR	INCRES/UNDI LFT SHD W/S	RDY W/S	RHT SHD W/S	SPC USE LNS WID	TOT RDY WID	MTCE A	SE	CITY NBR	ST FC	LEGAL SPEED D	IB	T R	P K	S T
47.15	46.95								1	1						8A	22A	8A		22	4	02		U2	35	L			
47.23	47.03	ENTER CITY			ABERDEEN				1	1						5A	22A	5A		22	4	02	0005	U2	35	L	P	*
		BEG ST	I		WESTPORT RD																								
		INTRSECTN		L	HARDING RD		CT	Y																					
		INTRSECTN		R	BIGELOW DR		CT	Y																					
47.24	47.04	MISC FEATR		R	SGN ENT ABERDEEN																								
47.29	47.09	INTRSECTN		L	COOLIDGE RD		CT	Y																					
47.39	47.19	INTRSECTN		L	TAFT RD		CT	Y	1	1						6A	22A	10A		22	4	02	0005	U2	35	L	P	*
47.51	47.31	BEG SU LN		C	TWO WAY TURN	11A			1	1						6A	24A	10A	11	35	4	02	0005	U2	35	L	P	*
47.62	47.42	END SU LN		C	TWO WAY TURN	11A			1	1						6A	22A	10A	$$$	22	4	02	0005	U2	35	L	P	*
47.64	47.44	END ST	I		WESTPORT RD				1	2						8A	44A	8A		44	4	02	0005	U2	35	L	P	*
		BEG ST	I		S BOONE ST																								
		INTRSECTN		R	EDWARD P SMITH DR		CT	Y																					
47.83	47.63								2	2						8A	60A	8A		60	4	02	0005	U2	35	L	P	*
47.88	47.68	INTRSECTN		B	W HUNTLEY ST		CT SG	Y	2	2						$$C	68A	8A		68	4	02	0005	U2	35	L	P	*
47.98	47.78	ENT/EXIT		L	SOUTH SHORE MALL		PV	Y																					
48.03	47.83	MP MARKER		R	48																								
48.13	47.93	INTRSECTN		R	W HARRIMAN ST		CT SG	Y	2	2						C	60A	$$C		60	4	02	0005	U2	35	L	B	*
		ENT/EXIT		L	SOUTH SHORE MALL		PV SG	Y																					
48.18	47.98	INTRSECTN		B	FORDNEY ST		CT	Y																					
48.20	48.00								2	2						C	60A	C		60	4	02	0005	U2	30	L	B	*
48.24	48.04	INTRSECTN		L	LINDSTROM ST		CT	Y																					
48.29	48.09	INTRSECTN		B	STOCKWELL ST		CT	Y																					
48.35	48.15	BEG SU LN		C	TWO WAY TURN	11A			2	2						C	49A	C	11	60	4	02	0005	U2	30	L	B	*
		INTRSECTN		L	MCFARLANE ST		CT	Y																					
48.41	48.21	INTRSECTN		L	W SCHLEY ST		CT	Y																					
48.43	48.23	END SU LN		C	TWO WAY TURN	11A			2	2						C	60A	C	$$$	60	4	02	0005	U2	30	L	B	*
48.48	48.28	INTRSECTN		B	W PERRY ST		CT	Y	2	2						C	60A	C		60	4	02	0005	U2	30	L	P	*
48.53	48.33	INTRSECTN		B	CUSHING ST		CT SG	Y																					

INTERSECTION DETAIL

SRMP	B ARM	TURN LANES L NEAR LGT WD	R NEAR LGT WD	L FAR LGT WD	R FAR LGT WD	ACCELERATION LANES LEFT LGT WD	L-CNTR LGT WD	R-CNTR LGT WD	RIGHT LGT WD
47.64	47.44		.02 13	.06 11					
47.88	47.68	.04 11		.05 11					
47.98	47.78	.03 11						.02 11	
48.13	47.93	.04 11		.02 11					
48.18	47.98	.02 11		.03 11					
48.24	48.04	.02 11							
48.29	48.09	.03 11		.02 11					
48.35	48.15	.02 11							
48.48	48.28	.03 11		.02 11					
48.53	48.33	.02 11		.02 11					

SR 105 MAINLINE STATE ROUTE - SRSH COUNTY GRAYS HARBOR DOT DISTRICT 3

SRMP	B ARM	FEATURE	D	LR	DESCRIPTION	BRIDGE/UXING/XROAD OW	TC	L	NBR LNS D	I	DECREAS/DIV LFT SHD W/S	RDY W/S	RHT SHD W/S	MEDIAN WD/S	BR	INCRES/UNDI LFT SHD W/S	RDY W/S	RHT SHD W/S	SPC USE LNS WID	TOT RDY WID	MTCE A	SE	CITY NBR	ST FC	LEGAL SPEED D	IB	T R	P K	S T
48.59	48.39	INTRSECTN	B		W MARION ST	CT		Y	2	2							C	60A	C	60	4	02	0005	U2	30	L	P	*
48.66	48.46	END ST	I		S BOONE ST				2	2							C	60A	C	60	4	02	0005	U2	30	L	P	$
		INTRSECTN		R	SR 105 SPBOONE (SPUR)	ST	SG	Y																				
48.67	48.47	BEG ST	I		SCOTT ST				2	2							C	60A	C	60	4	02	0005	U2	30	L	P	*
		INTRSECTN		R	SCOTT ST	CT	SG	Y																				
48.73	48.53								2	2							C	48A	C	48	4	02	0005	U2	30	L	P	*
48.76	48.56	END ST	I		SCOTT ST																							
		INTRSECTN		B	SR 101	ST	SG	Y																				
		END CTLSEC			CONTROL SECTION 1431																							
		END ROUTE																										

INTERSECTION DETAIL

SRMP	B ARM	TURN LANES L NEAR LGT WD	R NEAR LGT WD	L FAR LGT WD	R FAR LGT WD	ACCELERATION LANES LEFT LGT WD	L-CNTR LGT WD	R-CNTR LGT WD	RIGHT LGT WD
48.59	48.39	.03 11		.02 11					
48.67	48.47			.03 11					

SR 105 SPUR STATE ROUTE - SRSH COUNTY GRAYS HARBOR DOT DISTRICT 3
BOONE

SRMP	B	ARM	FEATURE	D	LR	DESCRIPTION	BRIDGE/UXING/XROAD OW	TC	L	NBR LNS D	I	DECREAS/DIV LFT SHD W/S	RDY W/S	RHT SHD W/S	MEDIAN WD/S	BR	INCRES/UNDI LFT SHD W/S	RDY W/S	RHT SHD W/S	SPC USE LNS	TOT RDY WID	MTCE A	SE	CITY NBR	ST FC	LEGAL SPEED D	IB	T R	P K	S T
48.66		0.00	BEG ROUTE			BOONE				1	1						C	28A	C		28	4	01	0005	U2		30	L	P	
						SR 105 TO SR 101																								
			ENTER CITY			ABERDEEN																								
			BEG CTLSEC			CONTROL SECTION 1427																								
			INTRSECTN	B		SR 105	ST	SG	Y																					
48.68		0.02	INTRSECTN	B		SCOTT ST	CT	SG	Y	1	1						C	53A	C		53	4	01	0005	U2		30	L	P	
48.75		0.09	INTRSECTN	R		W KING ST	CT		Y	1	1						C	40A	C		40	4	01	0005	U2		30	L	P	
48.77		0.11								1	1						C	35A	10G		35	4	01	0005	U2		30	L	P	
48.81		0.15	INTRSECTN	B		SR 101-W CURTIS ST	ST	SS	Y																					
			END CTLSEC			CONTROL SECTION 1427																								
			END SECTN			BOONE																								

SR 105 SPUR WESTPT STATE ROUTE - SRSH COUNTY GRAYS HARBOR DOT DISTRICT 3

SRMP	B ARM	FEATURE	D	LR	DESCRIPTION	BRIDGE/UXING/XROAD OW	TC	L	NBR LNS D	I	DECREAS/DIV LFT SHD W/S	RDY W/S	RHT SHD W/S	MEDIAN WD/S	BR	INCRES/UNDI LFT SHD W/S	RDY W/S	RHT SHD W/S	SPC USE LNS WID	TOT RDY WID	MTCE A	SE	CITY NBR	ST FC	LEGAL SPEED D	IB	T R	P K	S T
30.28	0.00	BEG ROUTE			WESTPT				1	1						6A	24A	6A		24	4	02		R3	40	L			
					SR 105 TO WESTPORT																								
		BEG CTLSEC			CONTROL SECTION 1438																								
		INTRSECTN		L	SCHAFER RD	CO		Y																					
		INTRSECTN		R	SR 105	ST		Y																					
30.29	0.01	WYE CONN		R	SR 105	ST		Y																					
30.37	0.05	EQUATION			030.33 =030.37																								
30.41	0.09								1	1						4A	22A	4A		22	4	02		R3	40	L			
30.90	0.58								1	1						4A	22A	4A		22	4	02		R3	35	L			
31.00	0.68	INTRSECTN		R	JACKSON ST	CO		N																					
31.01	0.69	MP MARKER		R	31 S																								
31.20	0.88	INTRSECTN		B	CHEHALIS ST	CO		N																					
31.33	1.01	MISC FEATR		R	SGN ENT WESTPORT																								
31.40	1.08	ENTER CITY			WESTPORT				1	1						4A	22A	4A		22	4	02	1420	R3	35	L	P		
31.43	1.11	BEG ST	I		S FORREST ST				1	1						4A	22A	4A		22	4	02	1420	R3	35	L	P	*	
		INTRSECTN		L	W LILA AVE	CT		Y																					
31.56	1.24	INTRSECTN		B	W NEWELL AVE	CT		Y																					
31.63	1.31	INTRSECTN		R	W PINE AVE	CT		N																					
31.90	1.58	INTRSECTN		L	W HANCOCK AVE	CT		Y																					
31.97	1.65	INTRSECTN		B	VETERANS AVE	CT		Y																					
32.00	1.68	MP MARKER		R	32 S																								
32.09	1.77	INTRSECTN		R	PERRY ST W	CT		Y																					
32.17	1.85	INTRSECTN		L	W SHERMAN AVE	CT		Y																					
32.23	1.91								1	1						4A	22A	4A		22	4	02	1420	R3	30	L	P	*	
32.29	1.97	END ST	I		S FORREST ST				1	1						6A	22A	6A		22	4	02	1420	R3	30	L	B	*	
		BEG ST	I		W OCEAN AVE																								
		INTRSECTN		L	W OCEAN AVE	CT	SS	Y																					
		INTRSECTN		L	N FORREST ST	CT	SS	Y																					
32.34	2.02	INTRSECTN		B	S CENTRAL ST	CT		Y																					
32.39	2.07	INTRSECTN		L	N OLYMPIA ST	CT		Y																					
32.44	2.12	INTRSECTN		L	N MELBOURNE ST	CT		Y																					
32.51	2.19	INTRSECTN		L	N BROADWAY ST	CT		Y																					
		INTRSECTN		R	S BROADWAY ST	CT		Y																					
32.57	2.25	INTRSECTN		R	S OCOSTA ST	CT		Y																					
32.60	2.28								1	1						5A	24A	5A		24	4	02	1420	R3	30	L	B	*	
32.62	2.30	END ST	I		W OCEAN AVE																								

INTERSECTION DETAIL

SRMP	B ARM	TURN LANES L NEAR LGT	WD	R NEAR LGT	WD	L FAR LGT	WD	R FAR LGT	WD	ACCELERATION LANES LEFT LGT	WD	L-CNTR LGT	WD	R-CNTR LGT	WD	RIGHT LGT	WD
30.28	0.00					.03	13										
32.29	1.97	.01	12														

SR 105 SPUR WESTPT STATE ROUTE - SRSH COUNTY GRAYS HARBOR DOT DISTRICT 3

SRMP	B	ARM	FEATURE	DIRECTION TO INVENTORY / LEFT/RIGHT INDICATOR	DESCRIPTION	BRIDGE/UXING/XROAD/OW	TC	L	NBR/LNS/D	I	DECREAS/DIV LFT SHD W/S	RDY W/S	RHT SHD W/S	MEDIAN/WD/S	BR	INCRES/UNDI LFT SHD W/S	RDY W/S	RHT SHD W/S	SPC/USE/LNS/WID	TOT RDY WID	MTCE A	SE	CITY NBR	ST FC	LEGAL SPEED D	IB	T R	P K	S T
32.62		2.30	BEG ST	I	N MONTESANO ST				1	1						5A	24A	5A		24	4	02	1420	R3	30	L	B	*
			INTRSECTN	R	S MONTESANO ST	CT	SG	Y																				
32.69		2.37	INTRSECTN	L	W SEATTLE AVE	CT		Y																				
32.74		2.42	INTRSECTN	R	E TACOMA AVE	CT		Y																				
			INTRSECTN	L	W TACOMA AVE	CT		Y																				
32.81		2.49	INTRSECTN	R	E SPOKANE AVE	CT		Y																				
			INTRSECTN	L	W SPOKANE AVE	CT		Y																				
32.87		2.55	INTRSECTN	L	W PACIFIC AVE	CT		Y																				
			INTRSECTN	R	E PACIFIC AVE	CT		Y																				
32.93		2.61	INTRSECTN	R	E SPRAGUE AVE	CT		Y																				
			INTRSECTN	L	W SPRAGUE AVE	CT		Y																				
33.00		2.68	MP MARKER	R	33 S																							
			INTRSECTN	L	W OREGON AVE	CT		Y																				
33.08		2.76	INTRSECTN	R	E WASHINGTON AVE	CT		Y																				
			INTRSECTN	L	W WASHINGTON AVE	CT		Y																				
33.25		2.93	INTRSECTN	R	E ELIZABETH AVE	CT		N																				
			INTRSECTN	L	W ELIZABETH AVE	CT		N																				
33.32		3.00							1	1						5A	24A	5A		24	4	02	1420	R3	40	L	B	*
33.75		3.43	BEG SU LN	L	BICYCLE 05A				1	1						$$C	24A	$$C	23	47	4	02	1420	R3	40	L	P	*
			BEG SU LN	R	BICYCLE 05A																							
			BEG SU LN	C	TWO WAY TURN 13A																							
			INTRSECTN	L	W WILSON AVE	CT		Y																				
			INTRSECTN	R	E WILSON AVE	CT		Y																				
33.91		3.59	END SU LN	C	TWO WAY TURN 13A				1	1						C	37A	C	10	47	4	02	1420	R3	40	L	P	*
			INTRSECTN	L	CITY ST	CT		Y																				
33.97		3.65	INTRSECTN	R	E PATTERSON AVE	CT		Y																				
34.00		3.68	MP MARKER	R	34 S																							
34.05		3.73							1	1						C	24A	C	10	34	4	02	1420	R3	40	L	P	*
34.11		3.79	INTRSECTN	R	E BAY AVE	CT		Y	1	1						C	24A	C	10	34	4	02	1420	R3	25	L	P	*
34.17		3.85	END ST	I	N MONTESANO ST																							
			BEG ST	I	E DOCK ST																							
34.22		3.90	INTRSECTN	B	HARMS ST	CT		Y	1	1						C	48A	C	10	58	4	02	1420	R3	25	L	B	*
34.29		3.97	INTRSECTN	B	N NYHUS ST	CT		Y																				
34.34		4.02	END ST	I	E DOCK ST				1	1						C	48A	C	$$$	48	4	02	1420	R3	25	L	B	*
			END SU LN	L	BICYCLE 05A																							

INTERSECTION DETAIL

SRMP	B	ARM	TURN LANES L NEAR LGT WD	R NEAR LGT WD	L FAR LGT WD	R FAR LGT WD	ACCELERATION LANES LEFT-- LGT WD	L-CNTR LGT WD	R-CNTR LGT WD	RIGHT- LGT WD
32.62		2.30		.02 11		.02 11				
33.75		3.43	.04 13							
33.97		3.65			.03 13					

SR 105 SPUR STATE ROUTE - SRSH COUNTY GRAYS HARBOR DOT DISTRICT 3
WESTPT

SRMP	B	ARM	FEATURE	D	LR	DESCRIPTION	BRIDGE NBR	UXING-LNS	XROAD-OW	TC	L	DIV DIR	DECREAS/DIV LFT SHD W/S	RDY W/S	RHT SHD W/S	MEDIAN-WD/S	BR	INCRES/UNDI LFT SHD W/S	RDY W/S	RHT SHD W/S	SPC USE LNS	TOT RDY WID	MTCE A	SE	CITY NBR	ST FC	LEGAL SPEED D	IB	T R	P K	S T
34.34		4.02	END SU LN		R	BICYCLE				05A			1	1					C	48A		C		48	4	02	1420	R3		25	L	B	*
			INTRSECTN		B	WESTHAVEN DR						CT	SS	Y																	
			END CTLSEC			CONTROL SECTION 1438																									
			END SECTN			WESTPT																									

DIRECTION TO INVENTORY
LEFT/RIGHT INDICATOR

SR 106 MAINLINE STATE ROUTE - SRSH COUNTY MASON DOT DISTRICT 3

SRMP	B	ARM	FEATURE	DIRECTION TO INVENTORY / LEFT/RIGHT INDICATOR	DESCRIPTION	BRIDGE/UXING/XROAD OW	TC	L	NBR LNS D	I	DECREAS/DIV LFT SHD W/S	RDY W/S	RHT SHD W/S	MEDIAN WD/S	BR	INCRES/UNDI LFT SHD W/S	RDY W/S	RHT SHD W/S	SPC USE LNS WID	TOT RDY WID	MTCE A	SE	CITY NBR	ST FC	LEGAL SPEED D	IB	T R	P K	S T
0.00		0.00	BEG ROUTE		MAIN ROUTE				1	1						6A	22A	6A		22	2	02		R3	45	R		
					SR 101 TO SR 3/BELFAIR																							
			BEG CTLSEC		CONTROL SECTION 2304																							
			INTRSECTN	B	SR 101	ST	SS	Y																				
0.58		0.58	INTRSECTN	L	N RESERVATION RD	RS		N																				
0.99		0.99	MP MARKER	R	1																							
1.16		1.16	ENT/EXIT	L	N TRIBAL CENTER RD	RS		N																				
1.31		1.31	INTRSECTN	R	SKOKOMISH RIVER RD	CO		N																				
1.38		1.38	BEG BRIDGE	B	SKOKOMISH RIVER	ST			1	1						$$W	32P	$$W		32	2	02		R3	45	R		
					BRDG NUM 106/002																							
1.52		1.52	END BRIDGE	B	SKOKOMISH RIVER				1	1						3A	22A	3A		22	2	02		R3	45	R		
1.78		1.78	INTRSECTN	R	PURDY CUTOFF RD	CO		N																				
1.92		1.92							1	1						5A	22A	3A		22	2	02		R3	45	R		
1.99		1.99	MP MARKER	R	2																							
2.06		2.06							1	1						5A	22A	3A		22	2	02		R3	55	R		
2.40		2.40	INTRSECTN	R	WEBB HILL RD	CO		N																				
2.51		2.51							1	1						3A	22A	3A		22	2	02		R3	55	R		
2.70		2.70							1	1						6A	22A	3A		22	2	02		R3	55	R		
3.01		3.01	MP MARKER	R	3																							
3.25		3.25							1	1						4A	22A	3A		22	2	02		R3	55	R		
4.01		4.01	MP MARKER	R	4																							
4.75		4.75	MISC FEATR	R	SGN ENT UNION																							
4.85		4.85							1	1						4A	22A	3A		22	2	02		R3	30	R		
5.01		5.01	MP MARKER	R	5																							
5.05		5.05	INTRSECTN	R	E MAIN ST	CO		N																				
			INTRSECTN	L	E MAIN ST N	CO		N																				
5.11		5.11	ENT/EXIT	L	PUBLIC ACCESS RD	CO		Y																				
5.13		5.13							1	1						4A	22A	10A		22	2	02		R3	30	R		
5.20		5.20	INTRSECTN	R	MCREAVY RD	CO		Y	1	1						4A	22A	2A		22	2	02		R3	30	R		
5.26		5.26							1	1						4A	22A	2A		22	2	02		R3	40	R		
5.40		5.40	MISC FEATR	L	SGN ENT UNION																							
5.98		5.98	MP MARKER	R	6																							
6.23		6.23	INTRSECTN	R	ORRE NOBLES RD	CO		N																				
6.58		6.58	UXING	B	PED XING	ST																						
					BRDG NUM 106/003																							
6.68		6.68	INTRSECTN	R	E MASON AVE	CO		Y																				
6.69		6.69	INTRSECTN	L	MASON AVE EXT	PV		Y																				
6.73		6.73	INTRSECTN	R	ORRE NOBLES RD	CO		Y																				
6.87		6.87							1	1						6A	22A	6A		22	2	02		R3	40	R		
6.90		6.90	INTRSECTN	R	E DALBY RD	CO		Y																				
7.08		7.08	INTRSECTN	R	E BEACH DR	CO		Y																				
7.32B		7.32	BEG EQ		BEGIN BACK																							
7.32		7.37	EQUATION		007.37B=007.32				1	1						4A	22A	2A		22	2	02		R3	40	R		

SR 106 MAINLINE STATE ROUTE - SRSH COUNTY MASON DOT DISTRICT 3

SRMP	B ARM	FEATURE	D	LR	DESCRIPTION	BRIDGE/UXING/XROAD OW	TC	L	NBR LNS D	I	DECREAS/DIV LFT SHD W/S	RDY W/S	RHT SHD W/S	MEDIAN WD/S	BR	INCRES/UNDI LFT SHD W/S	RDY W/S	RHT SHD W/S	SPC USE LNS WID	TOT RDY WID	MTCE A	SE	CITY NBR	ST FC	LEGAL SPEED D	IB	T R	P K	S T
7.36	7.41								1	1						4A	22A	2A		22	2	02		R3	40	R			
8.01	8.06	MP MARKER		R	8																								
8.50	8.55								1	1						4A	22A	5A		22	2	02		R3	40	R			
9.00	9.05	MP MARKER		L	9																								
9.24	9.29								1	1						4A	22A	2A		22	2	02		R3	40	R			
9.67	9.72	INTRSECTN		R	MERRIMOUNT RD	CO		Y	1	1						4A	22A	3A		22	2	02		R3	40	R			
10.00	10.05	MP MARKER		R	10																								
10.10	10.15								1	1						4A	22A	2A		22	2	02		R3	40	R			
11.01	11.06	MP MARKER		R	11																								
12.04	12.09	MP MARKER		R	12																								
12.22	12.27	MISC FEATR		R	TWANOH STATE PARK W BNDY				1	1						4A	22A	4A		22	2	02		R3	40	R			
12.27	12.32	ENT/EXIT		L	PUBLIC FISHING	ST		Y																					
		ENT/EXIT		R	TWANOH STATE PARK	ST		Y																					
12.35	12.40	ENT/EXIT		L	TWANOH STATE PARK	ST		N																					
12.39	12.44	ENT/EXIT		L	TWANOH STATE PARK	ST		Y																					
12.49	12.54	MISC FEATR		L	TWANOH STATE PARK E BNDY																								
13.00	13.05	MP MARKER		R	13																								
13.15	13.20	INTRSECTN		R	E TWANOH TIDES DR	CO		N																					
13.53	13.58	INTRSECTN		R	CREEKSIDE DR	CO		Y																					
13.99	14.04	MP MARKER		R	14																								
14.99	15.04	MP MARKER		R	15																								
15.98	16.03	MP MARKER		R	16																								
16.02	16.05	EQUATION			016.00 =016.02																								
16.05	16.08	INTRSECTN		R	E TRAILS RD	CO		Y																					
17.00	17.03	MP MARKER		R	17																								
17.71	17.74	INTRSECTN		R	E CEDAR ST	PV		Y																					
18.00	18.03	MP MARKER		R	18				1	1						4A	22A	4A		22	2	02		R3	50	R			
18.89	18.92	INTRSECTN		R	E ALDERWOOD RD	CO		N																					
19.03	19.06	MP MARKER		R	19																								
19.49	19.52								1	1						4A	22A	4A		22	2	02		R3	40	R			
19.90	19.93								1	1						4A	22A	4A		22	2	02		R3	40	L			
20.02	20.02	EQUATION			019.99 =020.02				1	1						8A	22A	8A		22	2	02		R3	40	L			
20.03	20.03	MP MARKER		R	20																								
20.05	20.05	WYE CONN		L	SR 3	ST		Y																					
20.09	20.09	INTRSECTN		B	SR 3	ST	SS	Y																					
		END CTLSEC			CONTROL SECTION 2304																								
		END ROUTE																											

SR 107 MAINLINE STATE ROUTE - SRSH COUNTY GRAYS HARBOR DOT DISTRICT 3

SRMP	B	ARM	FEATURE	D	LR	DESCRIPTION	BRIDGE/UXING/XROAD OW	TC	L	NBR LNS D	I	DECREAS/DIV LFT SHD W/S	RDY W/S	RHT SHD W/S	MEDIAN WD/S	BR	INCRES/UNDI LFT SHD W/S	RDY W/S	RHT SHD W/S	SPC USE LNS WID	TOT RDY WID	MTCE A	SE	CITY NBR	ST FC	LEGAL SPEED D	IB	T R	P K	S T
0.00		0.00	BEG ROUTE			MAIN ROUTE				1	1						6A	24A	6A		24	4	01		R2		55	R		
						SR 101 TO SR 12/MONTE																								
			BEG CTLSEC			CONTROL SECTION 1409																								
			INTRSECTN	B		SR 101	ST		Y																					
0.01		0.01	WYE CONN	R		SR 101	ST		Y																					
0.02		0.02	WYE CONN	L		SR 101	ST		Y																					
0.09		0.06	EQUATION			000.06 =000.09				1	1						8A	24A	8A		24	4	01		R2		55	R		
0.30		0.27								1	1						8A	24B	8A		24	4	01		R2		55	R		
1.00		0.97	MP MARKER	R		1																								
1.50		1.47								1	1						5A	24B	5A		24	4	01		R2		55	R		
1.79		1.76	INTRSECTN	R		LEMPIE RD	CO		N																					
2.00		1.97	MP MARKER	R		2				1	1						2A	24B	2A		24	4	01		R2		55	R		
2.96		2.93	INTRSECTN	L		BLUE SLOUGH RD	CO		N																					
2.99		2.96	WYE CONN	L		BLUE SLOUGH RD	CO		N	1	1						3A	22B	3A		22	4	01		R2		55	R		
3.00		2.97	MP MARKER	R		3																								
4.03		4.00	MP MARKER	R		4				1	1						5A	22B	5A		22	4	01		R2		55	R		
4.13		4.10	INTRSECTN	L		PREACHERS SLOUGH RD	CO		N																					
4.60		4.57								1	1						3A	23B	3A		23	4	01		R2		55	R		
5.03		5.00	MP MARKER	R		5																								
5.27		5.24	INTRSECTN	R		CO RD #61510	CO		N																					
5.30		5.27	INTRSECTN	L		MELBOURNE RD	CO		N																					
5.45		5.42	INTRSECTN	R		MUDGETT MT RD	CO		N																					
5.69		5.66	INTRSECTN	R		CO RD	CO		N																					
5.78		5.75	INTRSECTN	L		MELBOURNE RD	CO		N																					
6.00		5.97	MP MARKER	R		6																								
6.18		6.15								1	1						3A	22B	10A		22	4	01		R2		55	R		
6.50		6.47								1	1						3A	22B	10A		22	4	01		R2		40	R		
6.65		6.62								1	1						6A	22B	6A		22	4	01		R2		40	R		
6.76		6.73	INTRSECTN	R		MINKLER RD	CO		Y																					
			INTRSECTN	L		S MONTE RD	CO		Y																					
6.82		6.79	BEG BRIDGE	B		CHEHALIS RIVER	ST			1	1						$$C	26B	$$C		26	4	01		R2		40	R		
						BRDG NUM 107/004																								
6.95		6.92	MP MARKER	R		7																								
7.07		7.04	END BRIDGE	B		CHEHALIS RIVER				1	1						8A	22A	8A		22	4	01		R2		40	R		
7.26		7.23	MISC FEATR	R		SGN ENT MONTESANO																								
7.27		7.24	INTRSECTN	R		BOAT LAUNCH RD	CO		Y	1	1						3A	22A	3A		22	4	01		R2		40	R		
7.30		7.27	RR XING	B		NUM 808462C GRADE																								

INTERSECTION DETAIL

SRMP	B	ARM	TURN LANES L NEAR LGT	WD	R NEAR LGT	WD	L FAR LGT	WD	R FAR LGT	WD	ACCELERATION LANES LEFT LGT	WD	L-CNTR LGT	WD	R-CNTR LGT	WD	RIGHT LGT	WD
6.76		6.73	.03	11			.03	11										

SR 107 MAINLINE STATE ROUTE - SRSH COUNTY GRAYS HARBOR DOT DISTRICT 3

SRMP	B	ARM	FEATURE	D	LR	DESCRIPTION	BRIDGE/UXING/XROAD OW	TC	L	NBR LNS D	I	DECREAS/DIV LFT SHD W/S	RDY W/S	RHT SHD W/S	MEDIAN WD/S	BR	INCRES/UNDI LFT SHD W/S	RDY W/S	RHT SHD W/S	SPC USE LNS WID	TOT RDY WID	MTCE A	SE	CITY NBR	ST FC	LEGAL SPEED D	IB	T R	P K	S T
7.32		7.29								1	1						3A	22A	3A		22	4	01		R2	40	R		
7.37		7.34	ENTER CITY			MONTESANO				1	1						3A	22A	3A		22	4	01	0795	R2	40	R	P	
7.58		7.55	BEG BRIDGE	B		SLOUGH	ST			1	1						$$C	22A	$$C		22	4	01	0795	R2	40	R	P	
						BRDG NUM 107/005																							
7.64		7.61	END BRIDGE	B		SLOUGH				1	1						3A	22A	3A		22	4	01	0795	R2	40	R	P	
7.78		7.75	BEG BRIDGE	B		SLOUGH	ST			1	1						$$C	22A	$$C		22	4	01	0795	R2	40	R	P	
						BRDG NUM 107/006																							
7.83		7.80	END BRIDGE	B		SLOUGH				1	1						6A	22A	8A		22	4	01	0795	R2	25	R	P	
7.86		7.82	EQUATION			007.85 =007.86																							
7.91		7.87	ON RAMP		L	SR 12	ST		Y																				
			OFF RAMP		R	SR 12	ST		Y																				
7.95		7.91	UXING	B		SR 12	ST																						
						BRDG NUM 012/034S																							
7.97		7.93	UXING	B		SR 12	ST																						
						BRDG NUM 012/034N																							
			END CTLSEC			CONTROL SECTION 1409																							
			END ROUTE																										

SR 108 MAINLINE STATE ROUTE - SRSH COUNTY GRAYS HARBOR DOT DISTRICT 3

SRMP	B	ARM	FEATURE	D	LR	DESCRIPTION	BRIDGE/UXING/XROAD/OW	TC	L	NBR/LNS/D	I	DECREAS/DIV LFT/SHD W/S	RDY W/S	RHT/SHD W/S	MEDIAN/WD/S	BR	INCRES/UNDI LFT/SHD W/S	RDY W/S	RHT/SHD W/S	SPC/USE/LNS/WID	TOT RDY/WID	MTCE A	SE	CITY NBR	ST/FC	LEGAL SPEED/D	IB	T/R	P/K	S/T
0.00		0.00	BEG ROUTE			MAIN ROUTE				1	1						6A	26A	6A		26	4	01	0728	R2	25		L	P	
						SR 8/MCLEARY TO SR 101																								
			ENTER CITY			MCCLEARY																								
			BEG CTLSEC			CONTROL SECTION 1436																								
			INTRSECTN		B	SR 8	ST	SS	Y																					
0.02		0.02	MP MARKER		R	0																								
0.10		0.10								1	1						6A	26A	6A		26	4	01	0728	R2	40		L	P	
0.11		0.11	BEG ST	I		W SIMPSON AVE				1	1						2A	22A	2A		22	4	01	0728	R2	40		L	P	*
			INTRSECTN		L	ELMA-MCCLEARY RD	CT	SS	Y																					
0.25		0.25								1	1						3A	22A	3A		22	4	01	0728	R2	40		L	B	*
0.50		0.50	BEG BRIDGE	B		WILDCAT CREEK	ST			1	1						$$C	28A	$$C		28	4	01	0728	R2	30		L	P	*
						BRDG NUM 108/004																								
0.51		0.51	END BRIDGE	B		WILDCAT CREEK				1	1						3A	22A	3A		22	4	01	0728	R2	30		L	B	*
0.63		0.63	INTRSECTN		R	S 1OTH ST	CT		Y	1	1						7A	33A	$$C		33	4	01	0728	R2	30		L	B	*
0.66		0.66								1	1						$$C	40A	C		40	4	01	0728	R2	30		L	B	*
0.70		0.70	INTRSECTN		B	S 9TH ST	CT		Y																					
0.77		0.77	INTRSECTN		B	S 8TH ST	CT		Y																					
0.83		0.83	INTRSECTN		B	S 7TH ST	CT		Y	1	1						7A	33A	C		33	4	01	0728	R2	30		L	B	*
0.91		0.91	INTRSECTN		R	S 6TH ST	CT		Y	1	1						10A	32A	C		32	4	01	0728	R2	30		L	B	*
			ENT/EXIT		L	SIMPSON MILL	PV		Y																					
0.99		0.99	INTRSECTN		R	S 5TH ST	CT		Y	1	1						$$C	42A	C		42	4	01	0728	R2	30		L	B	*
1.06		1.06	INTRSECTN		R	S 4TH ST	CT		Y	1	1						C	58A	C		58	4	01	0728	R2	30		L	B	*
1.11		1.11	END ST	I		W SIMPSON AVE				1	1						7A	60A	C		60	4	01	0728	R2	30		L	R	*
			BEG ST	I		SUMMIT RD																								
			INTRSECTN		R	SUMMIT RD	CT	SS	Y																					
			INTRSECTN		R	CURRAN ST	CT	SS	Y																					
1.20		1.20								1	1						7A	40A	C		40	4	01	0728	R2	30		L	R	*
1.21		1.21	INTRSECTN		R	VETERANS WAY	CT		Y																					
1.22		1.22								1	1						7A	40A	C		40	4	01	0728	R2	35		L	R	*
1.23		1.23								1	1						7A	22A	3A		22	4	01	0728	R2	35		L	P	*
1.38		1.38	INTRSECTN		R	E BECK ST	CT		Y	1	1						5A	22A	1A		22	4	01	0728	R2	35		L	P	*
1.92		1.92	INTRSECTN		R	WILDCAT DR	CT		Y																					
1.95		1.95								1	1						8A	22A	8A		22	4	01	0728	R2	35		L	P	*
1.98		1.98	END ST	I		SUMMIT RD				1	1						8A	22A	8A		22	4	01	0728	R2	50		L	B	$
			INTRSECTN		L	SUMMIT RD	CT	RF	Y																					
2.00		2.00	MP MARKER		R	2																								
2.20		2.20	MISC FEATR		L	SGN ENT MCCLEARY																								

INTERSECTION DETAIL

SRMP	B	ARM	TURN LANES L NEAR LGT WD	R NEAR LGT WD	L FAR LGT WD	R FAR LGT WD	ACCELERATION LANES LEFT-- LGT WD	L-CNTR LGT WD	R-CNTR LGT WD	RIGHT- LGT WD
1.11		1.11		.02 16	.02 10					

SR 108 MAINLINE STATE ROUTE - SRSH COUNTY GRAYS HARBOR DOT DISTRICT 3

SRMP	B ARM	FEATURE	D	LR	DIRECTION TO INVENTORY / LEFT/RIGHT INDICATOR / DESCRIPTION	BRIDGE-UXING-XROAD-OW	TC	L	NBR LNS D	I	DECREAS/DIV LFT SHD W/S	RDY W/S	RHT SHD W/S	MEDIAN-WD/S	BR	INCRES/UNDI LFT SHD W/S	RDY W/S	RHT SHD W/S	SPC USE LNS WID	TOT RDY WID	MTCE A	SE	CITY NBR	ST FC	LEGAL SPEED D	IB	T R	P K	S T
2.21	2.21	LEAVE CITY			MCCLEARY				1	1						8A	22A	8A		22	4	01	$$$$	R2		50	L	$	
3.00	3.00	MP MARKER	R		3																								
3.08	3.08	INTRSECTN	L		ELMA HICKLIN RD	CO		N																					
3.14	3.14								1	1						3A	21A	3A		21	4	01		R2		50	L		
3.21	3.21								1	1						3G	21A	3G		21	4	01		R2		50	L		
3.29	3.29	INTRSECTN	R		TORNQUIST RD	CO		N																					
4.00	4.00								1	1						8G	21A	3G		21	4	01		R2		50	L		
4.04	4.04	MP MARKER	R		4																								
4.18	4.18	END CTLSEC			CONTROL SECTION 1436																								
		LEAVE CO			GRAYS HARBOR																								

SR 108 MAINLINE STATE ROUTE - SRSH COUNTY MASON DOT DISTRICT 3

SRMP	B	ARM	FEATURE	D	LR	DESCRIPTION	BRIDGE/UXING/XROAD OW	TC	L	NBR LNS D	I	DECREAS/DIV LFT SHD W/S	RDY W/S	RHT SHD W/S	MEDIAN WD/S	BR	INCRES/UNDI LFT SHD W/S	RDY W/S	RHT SHD W/S	SPC USE LNS WID	TOT RDY WID	MTCE A	SE	CITY NBR	ST FC	LEGAL SPEED D	IB	T R	P K	S T
4.18		4.18	ENTER CO			MASON				1	1						3B	21B	3B		21	4	01		R2		50	R		
			BEG CTLSEC			CONTROL SECTION 2330																								
4.35		4.35								1	1						4B	22B	5B		22	4	01		R2		50	R		
4.50		4.50								1	1						3B	22B	3B		22	4	01		R2		50	R		
4.72		4.72	INTRSECTN		L	PVT RD	PV		N																					
5.00		5.00	MP MARKER		R	5																								
6.03		6.03	MP MARKER		R	6																								
6.35		6.35								1	1						3A	22A	3A		22	4	01		R2		50	R		
6.66		6.66	BEG BRIDGE	B		SKOOKUM CREEK	ST			1	1						$$C	28A	$$C		28	4	01		R2		50	R		
						BRDG NUM 108/103																								
6.67		6.67	END BRIDGE	B		SKOOKUM CREEK				1	1						3A	22A	3A		22	4	01		R2		50	R		
6.72		6.72	INTRSECTN		R	SLIDE CREEK RD	PV		N																					
6.99		6.99	MP MARKER		R	7																								
8.00		8.00	MP MARKER		R	8																								
8.77		8.77								1	1						3B	22B	3B		22	4	01		R2		50	R		
9.00		9.00	MP MARKER		R	9																								
9.25		9.25	INTRSECTN		L	EICH RD	CO		N																					
9.70		9.70	INTRSECTN		R	HURLEY WALDRIP RD	CO		N																					
9.71		9.71	WYE CONN		R	HURLEY WALDRIP	CO		N																					
10.00		10.00	MP MARKER		R	10																								
11.00		11.00	BEG SU LN		B	WEAVING/SPEED CHANGE 12A				1	1						3B	22B	3B	24	46	4	01		R2		50	R		
			MP MARKER		R	11																								
11.02		11.02	RR XING	B		NUM 96557P GRADE				1	1						3A	22A	3A	24	46	4	01		R2		50	R		
11.04		11.04	END SU LN		B	WEAVING/SPEED CHANGE 12A				1	1						3A	22A	3A	$$$	22	4	01		R2		50	R		
11.11		11.11	BEG BRIDGE	B		SKOOKUM CREEK	ST			1	1						$$C	28A	$$C		28	4	01		R2		50	R		
						BRDG NUM 108/106																								
11.13		11.13	END BRIDGE	B		SKOOKUM CREEK				1	1						3A	22A	3A		22	4	01		R2		50	R		
11.70		11.70								1	1						3A	22A	3A		22	4	01		R2		35	R		
11.77		11.77								1	1						3A	22A	8A		22	4	01		R2		35	R		
11.80		11.80	ENT/EXIT		R	LITTLE CREEK CASINO	PV		Y																					
11.81		11.81								1	1						6A	24A	6A		24	4	01		R2		35	R		
11.84		11.84	ENT FROM		R	BUSINESS	PV		Y																					
11.90		11.90	INTRSECTN		L	KAMILCHE LN	CO		Y																					
11.92		11.92	ON RAMP		L	SR 101	ST		Y																					
			OFF RAMP		R	SR 101	ST		Y																					
11.96		11.96	UXING	B		SR 101	ST																							

INTERSECTION DETAIL

SRMP	B	ARM	TURN LANES L NEAR LGT	WD	R NEAR LGT	WD	L FAR LGT	WD	R FAR LGT	WD	ACCELERATION LANES LEFT LGT	WD	L-CNTR LGT	WD	R-CNTR LGT	WD	RIGHT LGT	WD
11.80		11.80					.03	12										
11.92		11.92					.01	12										

SR 108 MAINLINE STATE ROUTE - SRSH COUNTY MASON DOT DISTRICT 3

SRMP	B ARM	FEATURE	D	LR	DIRECTION TO INVENTORY / LEFT/RIGHT INDICATOR / DESCRIPTION	BRIDGE/UXING/XROAD OW	TC	L	NBR LNS D	I	WIDTH AND SURFACE INFORMATION: DECREAS/DIV LFT W/S	SHD RDY W/S	RHT SHD W/S	MEDIAN WD/S	BR	INCRES/UNDI LFT W/S	SHD RDY W/S	RHT SHD W/S	SPC USE LNS WID	TOT RDY WID	MTCE A	SE	CITY NBR	ST FC	LEGAL SPEED D	IB	T R	P K	S T
11.96	11.96				BRDG NUM 101/429.5				1	1						6A	24A	6A		24	4	01		R2		35	R		
		END CTLSEC			CONTROL SECTION 2330																								
		END ROUTE																											

SR 109 MAINLINE STATE ROUTE - SRSH COUNTY GRAYS HARBOR DOT DISTRICT 3

SRMP	B ARM	FEATURE	D	LR	DESCRIPTION	BRIDGE/UXING/XROAD/OW	TC	L	NBR/LNS/D	I	DECREAS/DIV LFT SHD W/S	RDY W/S	RHT SHD W/S	MEDIAN/WD/S	BR	INCRES/UNDI LFT SHD W/S	RDY W/S	RHT SHD W/S	SPC/USE/LNS/WID	TOT RDY WID	MTCE A	SE	CITY NBR	ST FC	LEGAL SPEED D	IB	T R	P K	S T
0.00	0.00	BEG ROUTE			MAIN ROUTE				2								C	36A	C	36	4	02	0560	U2	30	L	B	*
					SR 101/HOQ TO TAHOLAH																								
		ENTER CITY			HOQUIAM																								
		BEG CTLSEC			CONTROL SECTION 1433																								
		BEG ST	I		EMERSON AVE																								
		INTRSECTN		B	SR 101	ST	SG	Y																					
		MISC FEATR	D		COUPLET - COHQUIAM																								
0.06	0.06	INTRSECTN		R	JEFFERSON ST	CT		Y																					
0.07	0.07	INTRSECTN		L	H ST*4TH ST	CT		Y	1								C	36A	C	36	4	02	0560	U2	30	L	B	*
0.14B	0.14	BEG EQ			BEGIN BACK																								
0.14	0.18	EQUATION			000.18B=000.14				1	1							C	43A	C	43	4	02	0560	U2	30	L	R	*
		INTRSECTN		L	3RD ST	CT	SG	Y																					
		INTRSECTN		L	SR 109 COHQUIAM(COUPLT)	ST	SG	Y																					
		MISC FEATR	D		COUPLET - COHQUIAM		SG	Y																					
0.17	0.21	INTRSECTN		R	GARFIELD ST	CT		Y	1	1							C	36A	C	36	4	02	0560	U2	30	L	B	*
0.20	0.24	INTRSECTN		L	J ST	CT		Y																					
0.23	0.27	INTRSECTN		L	2ND ST	CT		Y																					
0.24	0.28	INTRSECTN		R	GRANT ST	CT		Y																					
0.31	0.35	INTRSECTN		L	K ST	CT		Y																					
0.34	0.38	INTRSECTN		L	1ST ST	CT		Y																					
0.36	0.40	INTRSECTN		R	FILLMORE ST	CT		Y																					
0.40	0.44	INTRSECTN		L	L ST	CT		Y																					
0.44	0.48	INTRSECTN		L	SPRUCE ST	CT		Y																					
0.49	0.53	INTRSECTN		R	CLEVELAND ST	CT		Y																					
0.51	0.55	INTRSECTN		L	M ST	CT		Y																					
0.54	0.58	INTRSECTN		L	MAPLE ST	CT		Y																					
0.61	0.65	INTRSECTN		L	N ST	CT		Y																					
		INTRSECTN		R	BUCHANAN ST	CT		Y																					
0.64	0.68	INTRSECTN		L	ALDER ST	CT		Y																					
0.71	0.75	INTRSECTN		L	O ST	CT		Y																					
0.74	0.78	END ST	I		EMERSON AVE				1	1							C	38A	C	38	4	02	0560	U2	30	L	L	*
		BEG ST	I		W EMERSON AVE																								
		INTRSECTN		B	ADAMS ST	CT	SG	Y																					
0.83	0.87	INTRSECTN		L	BLAINE ST	CT		Y	1	1							8A	22A	8A	22	4	02	0560	U2	30	L	B	*
0.93	0.97	INTRSECTN		R	SPENCER ST	CT		Y	1	1							4A	36A	$$C	36	4	02	0560	U2	35	L	B	*
1.00	1.04	MP MARKER		L	1																								
1.03	1.07	INTRSECTN		R	EISENHOWER ST	CT		Y																					
1.05	1.09								1	1							4A	22A	4A	22	4	02	0560	U2	35	L	P	*
1.07	1.11	ENT/EXIT		R	HOQUIAM HIGH SCHOOL	CT		Y																					

INTERSECTION DETAIL

SRMP	B ARM	TURN LANES L NEAR LGT WD	R NEAR LGT WD	L FAR LGT WD	R FAR LGT WD	ACCELERATION LANES LEFT-- LGT WD	L-CNTR LGT WD	R-CNTR LGT WD	RIGHT- LGT WD
1.07	1.11			.03 11			.03 11		

SR 109 MAINLINE STATE ROUTE - SRSH COUNTY GRAYS HARBOR DOT DISTRICT 3

SRMP	B ARM	FEATURE	D	LR	DESCRIPTION	BRIDGE/UXING/XROAD OW	TC	L	NBR LNS D	I	DECREAS/DIV LFT SHD W/S	RDY W/S	RHT SHD W/S	MEDIAN WD/S	BR	INCRES/UNDI LFT SHD W/S	RDY W/S	RHT SHD W/S	SPC USE LNS WID	TOT RDY WID	MTCE A	SE	CITY NBR	ST FC	LEGAL SPEED D	IB	T R	P K	S T
1.10	1.14								1	1						4A	22A	4A		22	4	02	0560	U2	35	L	P	*
1.25	1.29	ENT/EXIT		R	HOQUIAM HIGH SCHOOL	CT		N																				
1.28	1.32								1	1						4A	22A	4A		22	4	02	0560	U2	50	L	P	*
1.49	1.53	END ST	I		W EMERSON AVE				1	1						4A	22A	4A		22	4	02	0560	U2	50	L	P	$
		INTRSECTN		L	PAULSON RD	CT		Y																				
1.72	1.76	MISC FEATR		L	SGN ENT HOQUIAM																							
1.76	1.80								1	1						3A	22A	3A		22	4	02	0560	U2	50	R	P	
1.79	1.83	INTRSECTN		R	SR 109 SPLONNGR (SPUR)	ST		Y																				
1.99	2.03	MP MARKER		R	2																							
2.19	2.23	MISC FEATR		L	SGN ENT HOQUIAM																							
3.02	3.06	WYE CONN		R	GRAYS HRBR BLVD	CT		N																				
3.03	3.07	INTRSECTN		R	GRAYS HARBOR BLVD	CT		N																				
3.04	3.08	MP MARKER		R	3																							
3.30	3.34	LEAVE CITY			HOQUIAM				1	1						3A	22A	3A		22	4	02	$$$$	R2	50	R	$	
3.48	3.52	INTRSECTN		R	HARBORVIEW CT	CO		N																				
3.64	3.68								1	1						3A	22B	3A		22	4	02		R2	50	R		
3.67	3.71	INTRSECTN		R	BROADWAY HILL RD	CO		N	1	1						3A	22B	8A		22	4	02		R2	50	R		
3.89	3.93								1	1						3A	22B	3A		22	4	02		R2	50	R		
3.97	4.01	INTRSECTN		L	BRECKENRIDGE DR	CO		N																				
4.00	4.04	MP MARKER		R	4																							
4.40	4.44	INTRSECTN		R	VALLEY RD	CO		N	1	1						1B	22B	1B		22	4	02		R2	50	R		
4.99	5.03	MP MARKER		R	5				1	1						4B	24B	4B		24	4	02		R2	50	R		
5.05	5.09	BEG SU LN		R	SLOW VEHICLE		15B		1	1						4B	24B	$$$	15	39	4	02		R2	50	R		
5.26	5.30	END SU LN		R	SLOW VEHICLE		15B		1	1						4B	24B	4B	$$$	24	4	02		R2	50	R		
5.77	5.81	INTRSECTN		L	GRASS CREEK LOOP RD	CO		N																				
5.99	6.03	MP MARKER		R	6																							
6.00	6.04	INTRSECTN		L	GRASS CREEK LOOP RD	CO		N																				
6.28	6.32								1	1						4A	24A	4A		24	4	02		R2	50	R		
6.30	6.34	INTRSECTN		R	GRASS CREEK ST	CO		N	1	1						5A	22A	5A		22	4	02		R2	50	R		
6.45	6.49	BEG BRIDGE B			GRASS CREEK	ST			1	1						$$C	26A	$$C		26	4	02		R2	50	R		
					BRDG NUM 109/006																							
6.52	6.56	END BRIDGE B			GRASS CREEK				1	1						8A	24A	8A		24	4	02		R2	50	R		

INTERSECTION DETAIL

SRMP	B ARM	TURN LANES L NEAR LGT	WD	R NEAR LGT	WD	L FAR LGT	WD	R FAR LGT	WD	ACCELERATION LANES LEFT-- LGT	WD	L-CNTR LGT	WD	R-CNTR LGT	WD	RIGHT- LGT	WD
1.25	1.29			.03	12												
1.49	1.53	.04	11					.08	12					.02	11		
1.79	1.83			.03	12	.03	12					.09	12				
3.48	3.52			.02	12												
3.67	3.71					.02	11					.02	11				
3.97	4.01	.03	11											.02	11		

SR 109 MAINLINE STATE ROUTE - SRSH COUNTY GRAYS HARBOR DOT DISTRICT 3

SRMP	B ARM	FEATURE	D	LR	DIRECTION TO INVENTORY / LEFT/RIGHT INDICATOR / DESCRIPTION	BRIDGE/UXING/XROAD OW	TC	L	NBR LNS D	I	WIDTH AND SURFACE INFORMATION: DECREAS/DIV LFT SHD W/S	RDY W/S	RHT SHD W/S	MEDIAN WD/S	BR	INCRES/UNDI LFT SHD W/S	RDY W/S	RHT SHD W/S	SPC USE LNS WID	TOT RDY WID	MTCE A	SE	CITY NBR	CLASSIFICATIONS: ST FC	LEGAL SPEED D	IB	T R	P K	S T
6.60	6.64								1	1						8A	24A	8A		24	4	02		R2	55	R			
7.00	7.04	MP MARKER		R	7																								
7.54	7.58	INTRSECTN		L	GRAY GABLES LN	CO		N																					
8.00	8.04	MP MARKER		R	8																								
8.64	8.68	INTRSECTN		R	CHENOIS CREEK RD	CO		N																					
8.65	8.69	BEG BRIDGE	B		CHENOIS CREEK	ST			1	1						$$C	26A	$$C		26	4	02		R2	55	R			
					BRDG NUM 109/008																								
8.68	8.72	END BRIDGE	B		CHENOIS CREEK				1	1						8A	24A	8A		24	4	02		R2	55	R			
9.05	9.09	MP MARKER		R	9																								
9.83	9.87	INTRSECTN		R	POWELL RD	CO		N																					
9.99	10.03	MP MARKER		R	10																								
10.01	10.05	BEG BRIDGE	B		GILLIS SLOUGH	ST			1	1						$$C	26A	$$C		26	4	02		R2	55	R			
					BRDG NUM 109/009																								
10.03	10.07	END BRIDGE	B		GILLIS SLOUGH				1	1						6A	24A	6A		24	4	02		R2	55	R			
10.13	10.17	ENT/EXIT		L	PUBLIC FISHING	ST		N																					
10.24	10.28	BEG BRIDGE	B		HUMPTULIPS RIVER	ST			1	1						$$C	26P	$$C		26	4	02		R2	55	R			
					BRDG NUM 109/010																								
10.31	10.35	END BRIDGE	B		HUMPTULIPS RIVER				1	1						6A	22A	6A		22	4	02		R2	55	R			
10.38	10.42	INTRSECTN		L	BURROWS RD	CO		N	1	1						2A	22A	2A		22	4	02		R2	55	R			
10.62	10.66								1	1						2A	22B	2A		22	4	02		R2	55	R			
10.65	10.69	INTRSECTN		R	PVT LN	PV		N																					
10.78	10.82	BEG BRIDGE	B		JESSIE SLOUGH	ST			1	1						$$C	26B	$$C		26	4	02		R2	55	R			
					BRDG NUM 109/011																								
10.80	10.84	END BRIDGE	B		JESSIE SLOUGH				1	1						2A	22B	2A		22	4	02		R2	55	R			
10.99	11.03	MP MARKER		R	11																								
12.00	12.04	MP MARKER		R	12																								
13.00	13.04	MP MARKER		R	13																								
13.34	13.38	INTRSECTN		L	BURROWS RD	CO		N																					
14.00	14.04	MP MARKER		R	14																								
14.01	14.05								1	1						2B	22B	2B		22	4	02		R2	55	R			
15.00	15.04	MP MARKER		R	15																								
15.10	15.14								1	1						2A	22B	2A		22	4	02		R2	55	R			
15.29	15.33	ENT/EXIT		R	SOLID WASTE DISPOSAL	ST		N																					
15.75	15.79								1	1						2A	22B	2A		22	4	02		R2	45	R			
15.85	15.89	INTRSECTN		L	HALE AVE	CO		N																					
15.95	15.99								1	1						8A	22B	8A		22	4	02		R2	45	R			
15.98	16.02								1	1						8A	22A	8A		22	4	02		R2	45	R			
16.00	16.04	MP MARKER		R	16																								
16.02	16.06	BEG SU LN		C	TWO WAY TURN	11A			1	1						8A	25A	8A	11	36	4	02		R2	45	R			
16.07	16.11	END SU LN		C	TWO WAY TURN	11A			1	1						8A	24A	8A	$$$	24	4	02		R2	45	R			
16.11	16.15	INTRSECTN		L	SR 115	ST		Y	1	1						8A	24A	8A		24	4	02		R3	45	R			

INTERSECTION DETAIL

SRMP	B ARM	TURN LANES: L NEAR LGT	WD	R NEAR LGT	WD	L FAR LGT	WD	R FAR LGT	WD	ACCELERATION LANES: LEFT LGT	WD	L-CNTR LGT	WD	R-CNTR LGT	WD	RIGHT LGT	WD
16.11	16.15	.02	11											.02	11		

SR 109 MAINLINE STATE ROUTE - SRSH COUNTY GRAYS HARBOR DOT DISTRICT 3

SRMP	B	ARM	FEATURE	DIRECTION TO INVENTORY / LEFT/RIGHT INDICATOR (D LR)	DESCRIPTION	BRIDGE/UXING/XROAD (OW TC L)	WIDTH AND SURFACE INFORMATION: NBR LNS (D I)	DECREAS/DIV LFT SHD W/S	RDY W/S	RHT SHD W/S	MEDIAN WD/S	BR	INCRES/UNDI LFT SHD W/S	RDY W/S	RHT SHD W/S	SPC USE LNS WID	TOT RDY WID	MTCE A	SE	CITY NBR	CLASSIFICATIONS: ST FC	LEGAL SPEED D	IB	T R	P K	S T
16.13		16.17					1 1						8A	24A	8A		24	4	02		R3	45	R			
16.18		16.22					1 1						1A	22B	2A		22	4	02		R3	45	R			
16.40		16.44					1 1						1A	22A	2A		22	4	02		R3	45	R			
16.42		16.46					1 1						1A	22A	2A		22	4	02		R3	55	R			
16.95		16.99	BEG BRIDGE	B	CONNER CREEK BRDG NUM 109/014	ST	1 1						$$C	26A	$$C		26	4	02		R3	55	R			
16.98		17.02	END BRIDGE	B	CONNER CREEK		1 1						2A	22A	2A		22	4	02		R3	55	R			
17.00		17.04	MP MARKER	R	17																					
17.30		17.34					1 1						2A	22A	2A		22	4	02		R3	35	R			
17.41		17.45	MISC FEATR	R	SGN ENT OCEAN CITY		1 1						1A	22A	1A		22	4	02		R3	35	R			
17.66		17.70	INTRSECTN	R	ROOSEVELT AVE	CO	N																			
17.93		17.97	INTRSECTN	R	SURF AVE	CO	N																			
17.99		18.03	INTRSECTN	R	FIRST AVE	CO	N																			
18.00		18.04	MP MARKER	R	18																					
18.04		18.08	INTRSECTN	L	PACIFIC BLVD	CO	Y																			
			INTRSECTN	L	SECOND AVE	CO	Y																			
18.08		18.12	INTRSECTN	R	LONETREE RD	CO	N																			
18.14		18.18	INTRSECTN	L	THIRD AVE	CO	N																			
18.21		18.25	INTRSECTN	B	FOURTH AVE	CO	Y																			
18.39		18.43	INTRSECTN	B	FIFTH AVE	CO	N																			
18.53		18.57	MISC FEATR	L	SGN ENT OCEAN CITY																					
18.76		18.80					1 1						1A	22A	1A		22	4	02		R3	50	R			
19.00		19.04	MP MARKER	R	19																					
19.26		19.30	INTRSECTN	L	CHABOT RD	CO	Y																			
20.00		20.04	MP MARKER	R	20																					
20.04		20.08					1 1						1B	22B	1B		22	4	02		R3	50	R			
20.69		20.73	MISC FEATR	R	SGN ENT COPALIS BEACH																					
20.71		20.75	INTRSECTN	L	LAKESIDE DR	CO	N																			
20.80		20.84					1 1						1B	22B	1B		22	4	02		R3	30	R			
20.84		20.88					1 1						1A	22A	1A		22	4	02		R3	30	R			
20.87		20.91	INTRSECTN	L	HEATH RD	CO	Y 1 1						8A	22A	2A		22	4	02		R3	30	R			
20.94		20.98	INTRSECTN	R	HOQUIAM ST	CO	N																			
20.98		21.02	INTRSECTN	R	ABERDEEN ST	CO	Y																			
21.02		21.06	MP MARKER	R	21																					
21.09		21.13	INTRSECTN	L	BENNER RD	CO	Y																			
21.15		21.19	INTRSECTN	R	GROVER ST	CO	Y 1 1						8A	22A	8A		22	4	02		R3	30	R			
21.22		21.26	INTRSECTN	R	HOPKINS ST	CO	Y																			
21.29		21.33	INTRSECTN	R	COPALIS BEACH RD	CO	Y 1 1						4A	22A	1A		22	4	02		R3	30	R			
21.31		21.35	WYE CONN	R	COPALIS BEACH RD	CO	N																			
21.39		21.43	BEG BRIDGE	B	COPALIS RIVER BRDG NUM 109/017	ST	1 1						$$C	24A	$$C		24	4	02		R3	30	R			
21.44		21.48	END BRIDGE	B	COPALIS RIVER		1 1						4A	20A	1A		20	4	02		R3	30	R			
21.49		21.53	INTRSECTN	L	CONDRA RD	CO	N																			

SR 109 MAINLINE STATE ROUTE - SRSH COUNTY GRAYS HARBOR DOT DISTRICT 3

SRMP	B ARM	FEATURE	D	LR	DESCRIPTION	BRIDGE/XROAD OW	TC	L	NBR LNS D	I	DECREAS/DIV LFT SHD W/S	RDY W/S	RHT SHD W/S	MEDIAN WD/S	BR	INCRES/UNDI LFT SHD W/S	RDY W/S	RHT SHD W/S	SPC USE LNS WID	TOT RDY WID	MTCE A	SE	CITY NBR	ST FC	LEGAL SPEED D	IB	T R	P K	S T
21.49	21.53	INTRSECTN		R	PLUMB LN	PV		N	1	1						4A	20A	1A		20	4	02		R3		30	R		
21.58	21.62								1	1						1A	20A	1A		20	4	02		R3		30	R		
21.62	21.66								1	1						1A	20A	1A		20	4	02		R3		50	R		
21.66	21.70	MISC FEATR		L	SGN ENT COPALIS BEACH																								
21.88	21.92								1	1						1B	20B	1B		20	4	02		R3		50	R		
21.94	21.98	MP MARKER		R	22																								
23.01	23.05	MP MARKER		R	23																								
23.95	23.99	MP MARKER		R	24																								
25.00	25.04	MP MARKER		R	25																								
26.00	26.04	MP MARKER		R	26																								
26.07	26.11	INTRSECTN		L	ROOSEVELT BEACH RD	CO		N																					
27.00	27.04	MP MARKER		R	27																								
27.12	27.16								1	1						1A	20A	1A		20	4	02		R3		50	R		
27.56	27.60								1	1						3A	22A	3A		22	4	02		R3		50	R		
27.75	27.79								1	1						8A	22A	2A		22	4	02		R3		50	R		
27.82	27.86								1	1						1A	20A	1A		20	4	02		R3		50	R		
28.00	28.04	MP MARKER		R	28																								
28.33	28.37								1	1						1A	22A	1A		22	4	02		R3		50	R		
29.00	29.04	INTRSECTN		L	DIAMOND DR	CO		N																					
29.01	29.05	MP MARKER		R	29																								
29.16	29.20	BEG BRIDGE	B		JOE CREEK BRDG NUM 109/020	ST			1	1						$$C	26A	$$C		26	4	02		R3		50	R		
29.21	29.25	END BRIDGE	B		JOE CREEK				1	1						1A	22A	1A		22	4	02		R3		50	R		
29.33	29.37	MISC FEATR		R	SGN ENT PACIFIC BEACH																								
29.41	29.45	INTRSECTN		R	OCEAN BEACH RD	CO	RF	N																					
		INTRSECTN		L	MAIN ST	CO	RF	N																					
29.88	29.92	INTRSECTN		R	PACIFIC LN	PV		Y																					
30.00	30.04	MP MARKER		R	30																								
30.09	30.13	INTRSECTN		B	FIRST ST	CO		N																					
30.21	30.25	INTRSECTN		R	FIRST ST	CO		N																					
30.25	30.29	MISC FEATR		L	SGN ENT PACIFIC BEACH																								
30.34	30.38	MISC FEATR		R	SGN ENT MOCLIPS																								
30.50	30.54								1	1						1A	22A	1A		22	4	02		R3		30	R		
30.68	30.72	INTRSECTN		L	SUNSET ST	CO		Y																					
31.00	31.04	MP MARKER		R	31																								
31.15	31.19	INTRSECTN		R	EASTERN WAY	CO		N																					
31.27	31.31	INTRSECTN		R	NORTHERN WAY	CO		Y																					
31.38	31.42	INTRSECTN		R	OTIS AVE	CO		N																					
31.50	31.54	BEG BRIDGE	B		MOCLIPS RIVER BRDG NUM 109/023	ST			1	1						$$C	26A	$$C		26	4	02		R3		30	R		
31.52	31.56	END BRIDGE	B		MOCLIPS RIVER				1	1						1A	22A	1A		22	4	02		R3		30	R		
31.59	31.63	INTRSECTN		L	SECOND ST	CO		N																					

INTERSECTION DETAIL

SRMP	B ARM	TURN LANES L NEAR LGT	WD	R NEAR LGT	WD	L FAR LGT	WD	R FAR LGT	WD	ACCELERATION LANES LEFT LGT	WD	L-CNTR LGT	WD	R-CNTR LGT	WD	RIGHT LGT	WD
31.59	31.63							.01	10								

SR 109 MAINLINE STATE ROUTE - SRSH COUNTY GRAYS HARBOR DOT DISTRICT 3

SRMP	B ARM	FEATURE	D	LR	DESCRIPTION	BRIDGE/UXING/XROAD OW	TC	L	NBR LNS D	I	DECREAS/DIV LFT SHD W/S	RDY W/S	RHT SHD W/S	MEDIAN WD/S	BR	INCRES/UNDI LFT SHD W/S	RDY W/S	RHT SHD W/S	SPC USE LNS WID	TOT RDY WID	MTCE A	SE	CITY NBR	ST FC	LEGAL SPEED D	IB	T R	P K	S T
31.60	31.64								1	1						1A	22A	1A		22	4	02		R3	30	R			
31.76	31.80								1	1						1A	22A	1A		22	4	02		R3	50	R			
31.99	32.03	MISC FEATR		L	SGN ENT MOCLIPS																								
32.00	32.04	MP MARKER		R	32																								
32.22	32.26	MISC FEATR		R	QUINAULT INDIAN RES BNDY																								
32.41	32.45	INTRSECTN		R	MOCLIPS-OLYMPIC HWY	CO		N																					
32.45	32.49								1	1						1B	22B	1B		22	4	02		R3	50	R			
32.99	33.03	MP MARKER		R	33																								
33.99	34.03	MP MARKER		R	34																								
35.00	35.04	MP MARKER		R	35																								
35.17	35.21	BEG BRIDGE	B		WRECK CREEK	ST			1	1						$$C	26P	$$C		26	4	02		R3	50	R			
					BRDG NUM 109/025																								
35.20	35.24	END BRIDGE	B		WRECK CREEK				1	1						1B	22B	1B		22	4	02		R3	50	R			
35.99	36.03	INTRSECTN		R	CANYON WAY	RS		Y																					
36.00	36.04	MP MARKER		R	36																								
36.79	36.83								1	1						1A	22A	1A		22	4	02		R3	50	R			
36.93	36.97	INTRSECTN		L	GRENVILLE WAY	RS		N																					
37.00	37.04	MP MARKER		R	37																								
38.00	38.04	MP MARKER		R	38																								
39.00	39.04	MP MARKER		R	39																								
39.28	39.32								1	1						1B	22B	1B		22	4	02		R3	50	R			
39.47	39.51	INTRSECTN		R	CAPOEMAN DR	RS		Y																					
39.51	39.55								1	1						1B	22B	1B		22	4	02		R3	25	R			
39.53	39.57								1	1						3A	22A	3A		22	4	02		R3	25	R			
39.76	39.80	INTRSECTN		L	5TH AVE	RS		Y																					
39.88	39.92	ENT/EXIT		R	QUINALT INDIAN NATION	RS		Y																					
40.12	40.16	MP MARKER		R	40																								
		MISC FEATR	B		PED XING																								
40.41	40.45	INTRSECTN		B	CUITAN ST	RS	SS	Y																					
40.46	40.50	MISC FEATR		B	QUINAULT RIVER BR SPS																								
		END CTLSEC			CONTROL SECTION 1433																								
		END ROUTE																											

INTERSECTION DETAIL

SRMP	B ARM	TURN LANES L NEAR LGT WD	R NEAR LGT WD	L FAR LGT WD	R FAR LGT WD	ACCELERATION LANES LEFT-- LGT WD	L-CNTR LGT WD	R-CNTR LGT WD	RIGHT- LGT WD
39.76	39.80	.03 12						.03 12	
39.88	39.92			.04 12			.03 12		

SR 109 COUPLET HQUIAM STATE ROUTE - SRSH COUNTY GRAYS HARBOR DOT DISTRICT 3

SRMP	B	ARM	FEATURE	D	LR	DESCRIPTION	BRIDGE-UXING-XROAD-OW	TC	L	NBR LNS D	I	DECREAS/DIV LFT SHD W/S	RDY W/S	RHT SHD W/S	MEDIAN-WD/S	BR	INCRES/UNDI LFT SHD W/S	RDY W/S	RHT SHD W/S	SPC USE LNS WID	TOT RDY WID	MTCE A	SE	CITY NBR	ST FC	LEGAL SPEED D	IB	T R	P K	S T
0.14		0.00	BEG ROUTE			HQUIAM				2									C	40A	C	40	4	02	0560	U2	25	L	L	*
						EMERSON AVE TO 5TH ST																								
			ENTER CITY			HOQUIAM																								
			BEG CTLSEC			CONTROL SECTION 1433																								
			BEG ST	I		SIMPSON AVE																								
			INTRSECTN		R	3RD ST	CT		Y																					
			INTRSECTN		L	SR 109-EMERSON AVE	ST		Y																					
0.22		0.08	INTRSECTN		L	4TH ST	CT		Y																					
0.23		0.09								2									C	40A	C	40	4	02	0560	U2	25	L	B	*
0.29		0.15	END ST	I		SIMPSON AVE																								
			INTRSECTN		R	5TH ST	CT	SG	Y																					
			INTRSECTN		L	SR 101 SB COUPLET	ST	SG	Y																					
			END CTLSEC			CONTROL SECTION 1433																								
			END SECTN			HQUIAM																								

SR 109 SPUR LONNGR STATE ROUTE - SRSH COUNTY GRAYS HARBOR DOT DISTRICT 3

SRMP	B	ARM	FEATURE	D	LR	DIRECTION TO INVENTORY / LEFT/RIGHT INDICATOR / DESCRIPTION	BRIDGE/UXING/XROAD OW TC L	NBR LNS D I	DECREAS/DIV LFT SHD W/S	RDY W/S	RHT SHD W/S	MEDIAN WD/S BR	INCRES/UNDI LFT SHD W/S	RDY W/S	RHT SHD W/S	SPC USE LNS WID	TOT RDY WID	MTCE A SE	CITY NBR	ST FC	LEGAL SPEED D	IB	T R	P K	S T
1.79		0.00	BEG ROUTE			LONNGR		1 1					8P	24P	8P		24	4	02 0560	U2	25	L	B		
						SR 109 TO SR 101																			
			ENTER CITY			HOQUIAM																			
			BEG CTLSEC			CONTROL SECTION 1443																			
			INTRSECTN		B	SR 109	ST SS Y																		
1.98		0.19						1 1					8A	24A	8A		24	4	02 0560	U2	25	L	B		
2.00		0.21	MP MARKER		R	2 S																			
2.18		0.39	MISC FEATR		R	SGN ENT HOQUIAM																			
2.23		0.44	BEG BRIDGE	B		LITTLE HOQUIAM RIVER	ST	1 1					8W	40P	8W		40	4	02 0560	U2	25	L	B		
						BRDG NUM 109/003SP																			
2.50		0.71	END BRIDGE	B		LITTLE HOQUIAM RIVER		1 1					8A	24A	8A		24	4	02 0560	U2	25	L	B		
3.00		1.21	MP MARKER		R	3 S																			
			MISC FEATR		C	GAME OXING																			
3.61		1.82	INTRSECTN		B	SR 101	ST SS Y																		
			END CTLSEC			CONTROL SECTION 1443																			
			END SECTN			LONNGR																			

INTERSECTION DETAIL

SRMP	B	ARM	TURN LANES L NEAR LGT WD	R NEAR LGT WD	L FAR LGT WD	R FAR LGT WD	ACCELERATION LANES LEFT-- LGT WD	L-CNTR LGT WD	R-CNTR LGT WD	RIGHT- LGT WD
1.79		0.00			.05 12					
3.61		1.82	.04 12							

SR 110 MAINLINE STATE ROUTE - SRSH COUNTY CLALLAM DOT DISTRICT 3

SRMP	B	ARM	FEATURE	D	LR	DESCRIPTION	BRIDGE/UXING/XROAD OW	TC	L	NBR LNS D	I	DECREAS/DIV LFT SHD W/S	RDY W/S	RHT SHD W/S	MEDIAN WD/S	BR	INCRES/UNDI LFT SHD W/S	RDY W/S	RHT SHD W/S	SPC USE LNS WID	TOT RDY WID	MTCE A	SE	CITY NBR	ST FC	LEGAL SPEED D	IB	T R	P K	S T
0.00		0.00	BEG ROUTE			MAIN ROUTE				1	1						3A	22A	3A		22	3	02	0465	R3	50	L	P	*
						101 TO OLYMPIC PK BNDRY																							
			ENTER CITY			FORKS																							
			BEG CTLSEC			CONTROL SECTION 0508																							
			BEG ST	I		LAPUSH RD																							
			INTRSECTN		B	SR 101	ST	SS	Y																				
0.16		0.16	LEAVE CITY			FORKS				1	1						3A	22A	3A		22	3	02	$$$$	R3	50	L	$	*
1.00		1.00	MP MARKER		R	1																							
2.00		2.00	MP MARKER		R	2																							
3.00		3.00	MP MARKER		R	3																							
3.09		3.09	INTRSECTN		R	QUILLAYUTE RD	CO		N																				
3.31		3.31								1	1						2A	22A	2A		22	3	02		R3	50	L		*
4.00		4.00	MP MARKER		R	4																							
5.00		5.00	MP MARKER		R	5																							
5.02		5.02	INTRSECTN		B	GOODMAN MAINLINE RD	PV		N																				
5.55		5.55	INTRSECTN		L	WILSON RD	CO		N																				
6.00		6.00	MP MARKER		R	6																							
6.89		6.89	INTRSECTN		L	PVT RD	PV		N																				
7.00		7.00	MP MARKER		R	7																							
7.54		7.54	INTRSECTN		R	THREE RIVERS RD	PV		N																				
7.55		7.55								1	1						2A	22A	2A		22	3	02		R3	35	L		*
7.80		7.80	INTRSECTN		R	SR 110 SPMORA (SPUR)	ST		N																				
7.95		7.95	INTRSECTN		L	BALLARD RD	CO		N																				
8.00		8.00	MP MARKER		R	8																							
8.05		8.05								1	1						2A	22A	2A		22	3	02		R3	50	L		*
8.27		8.27	INTRSECTN		L	OLD LAPUSH RD	CO		N																				
8.56		8.56	INTRSECTN		L	ERICKSON RD	CO		N																				
8.64		8.64	BEG BRIDGE	B		BOGACHIEL RIVER	ST			1	1						$$C	26P	$$C		26	3	02		R3	50	L		*
						BRDG NUM 110/015																							
8.70		8.70	END BRIDGE	B		BOGACHIEL RIVER				1	1						2A	22A	2A		22	3	02		R3	50	L		*
8.79		8.79	INTRSECTN		R	HERMISON RD	CO		N																				
9.00		9.00	MP MARKER		R	9																							
10.00		10.00	MP MARKER		R	10																							
11.00		11.00	MP MARKER		R	11																							
11.10		11.10	END ST	I		LAPUSH RD																							
			MISC FEATR	B		OLYMPIC NATL PARK BNDRY																							
			END CTLSEC			CONTROL SECTION 0508																							

INTERSECTION DETAIL

SRMP	B	ARM	TURN LANES L NEAR LGT	WD	R NEAR LGT	WD	L FAR LGT	WD	R FAR LGT	WD	ACCELERATION LANES LEFT LGT	WD	L-CNTR LGT	WD	R-CNTR LGT	WD	RIGHT LGT	WD
3.09		3.09			.03	12												

SR 110 MAINLINE STATE ROUTE - SRSH COUNTY CLALLAM DOT DISTRICT 3

SRMP	B ARM	FEATURE	D	LR	DIRECTION TO INVENTORY / LEFT/RIGHT INDICATOR / DESCRIPTION	BRIDGE/UXING/XROAD OW	TC	L	NBR LNS D	I	DECREAS/DIV LFT SHD W/S	RDY W/S	RHT SHD W/S	MEDIAN WD/S	BR	INCRES/UNDI LFT SHD W/S	RDY W/S	RHT SHD W/S	SPC USE LNS WID	TOT RDY WID	MTCE A	SE	CITY NBR	ST FC	LEGAL SPEED D	IB	T R	P K	S T
11.10	11.10 END ROUTE																												

SR 110 SPUR MORA STATE ROUTE - SRSH COUNTY CLALLAM DOT DISTRICT 3

SRMP	B	ARM	FEATURE	D	LR	DESCRIPTION	BRIDGE/UXING/XROAD/OW	TC	L	NBR LNS/D	I	DECREAS/DIV LFT SHD W/S	RDY W/S	RHT SHD W/S	MEDIAN WD/S	BR	INCRES/UNDI LFT SHD W/S	RDY W/S	RHT SHD W/S	SPC USE LNS/WID	TOT RDY/WID	MTCE A	SE	CITY NBR	ST FC	LEGAL SPEED D	IB	T R	P K	S T
7.80		0.00	BEG ROUTE			MORA				1	1						2G	20B	3G		20	3	02		R3	35	L		*
						110 TO OLYMPIC PARK BDRY																							
			BEG CTLSEC			CONTROL SECTION 0509																							
			BEG ST	I		MORA RD																							
			INTRSECTN		B	SR 110	ST		N																				
7.98		0.18	INTRSECTN		R	LEYENDECKER RD	CO		N																				
8.00		0.20	MP MARKER		R	8																							
8.04		0.24	INTRSECTN		L	COUNTY PARK RD	CO		N																				
8.06		0.26								1	1						4A	24A	4A		24	3	02		R3	35	L		*
8.14		0.34	BEG BRIDGE	B		SOL DUC RIVER	ST			1	1						$$C	32P	$$C		32	3	02		R3	35	L		*
						BRDG NUM 110/025SP																							
8.20		0.40	END BRIDGE	B		SOL DUC RIVER				1	1						4A	24A	4A		24	3	02		R3	35	L		*
8.29		0.49								1	1						3G	20B	3G		20	3	02		R3	35	L		*
8.30		0.50								1	1						3G	20B	3G		20	3	02		R3	50	L		*
8.59		0.79	INTRSECTN		R	KILMER RD	CO		N																				
8.92		1.12	INTRSECTN		L	GREEN RD	CO		N																				
9.00		1.20	MP MARKER		R	9																							
9.98		2.18	INTRSECTN		L	RICHWINE RD	CO		N	1	1						2G	22B	2G		22	3	02		R3	50	L		*
			INTRSECTN		R	QUILLAYUTE RD	CO		N																				
10.00		2.20	MP MARKER		R	10																							
10.06		2.26	INTRSECTN		L	RIVER PARK RD	CO		N																				
10.46		2.66	MISC FEATR		L	SGN NATIONAL PARK BNDRY																							
10.47		2.67	END ST	I		MORA RD																							
			MISC FEATR	B		OLYMPIC NATL PARK BNDRY																							
			END CTLSEC			CONTROL SECTION 0509																							
			END SECTN			MORA																							

SR 112 MAINLINE STATE ROUTE - SRSH COUNTY CLALLAM DOT DISTRICT 3

SRMP	B ARM	FEATURE	D	LR	DESCRIPTION	BRIDGE/UXING/XROAD/OW	TC	L	NBR/LNS/D	I	DECREAS/DIV LFT/SHD W/S	RDY W/S	RHT/SHD W/S	MEDIAN/WD/S	BR	INCRES/UNDI LFT/SHD W/S	RDY W/S	RHT/SHD W/S	SPC/USE/LNS/WID	TOT/RDY/WID	MTCE/A	SE	CITY/NBR	ST/FC	LEGAL/SPEED/D	IB	T/R	P/K	S/T
0.00	0.00	BEG ROUTE			MAIN ROUTE				1	1						1A	22A	1A		22	3	02		R3	35	R			
					RES. E. BDRY TO SR 101																								
		BEG CTLSEC			CONTROL SECTION 0536																								
		MP MARKER		R	0																								
		MISC FEATR		R	MAKAH INDIAN RES BDRY																								
0.08	0.08								1	1						2A	22A	2A		22	3	02		R3	35	R			
0.10	0.10	INTRSECTN		R	CO RD	CO		N																					
1.00	1.00	MP MARKER		R	1																								
1.55	1.55	BEG BRIDGE	B		BULL MAN CREEK	ST			1	1						$$C	26A	$$C		26	3	02		R3	35	R			
					BRDG NUM 112/004																								
1.57	1.57	END BRIDGE	B		BULL MAN CREEK				1	1						2A	22A	2A		22	3	02		R3	35	R			
2.00	2.00	MP MARKER		R	2																								
3.00	3.00	MP MARKER		R	3																								
3.95	3.95	BEG BRIDGE	B		RASMUSSEN CREEK	ST																							
					BRDG NUM 112/006.25																								
3.96	3.96	END BRIDGE	B		RASMUSSEN CREEK																								
4.00	4.00	MP MARKER		R	4																								
5.00	5.00	MP MARKER		L	5																								
6.00	6.00	MP MARKER		R	6																								
6.23	6.23								1	1						2A	22A	2A		22	3	02		R3	50	R			
7.00	7.00	MP MARKER		R	7																								
7.75	7.75								1	1						3A	22A	3A		22	3	02		R3	50	R			
8.00	8.00	MP MARKER		R	8																								
8.10	8.10								1	1						2A	22A	2A		22	3	02		R3	50	R			
9.00	9.00	MP MARKER		R	9																								
9.48	9.48								1	1						6A	22A	6A		22	3	02		R3	50	R			
9.62	9.62	BEG BRIDGE	B		SEKIU RIVER	ST			1	1						$$W	32A	$$W		32	3	02		R3	50	R			
					BRDG NUM 112/008																								
9.68	9.68	END BRIDGE	B		SEKIU RIVER				1	1						4A	22A	4A		22	3	02		R3	50	R			
9.74	9.74	INTRSECTN		R	SEKIU RIVER RD	CO		N																					
9.99	9.97	EQUATION			009.97 =009.99				1	1						2A	22A	2A		22	3	02		R3	50	R			
10.00	9.98	MP MARKER		L	10																								
10.72	10.70	INTRSECTN		L	VISTA DR	CO		Y																					
11.00	10.98	MP MARKER		R	11																								
11.83	11.81	BEG BRIDGE	B		HOKO RIVER	ST			1	1						$$C	22P	$$C		22	3	02		R3	50	R			
					BRDG NUM 112/010																								
11.87	11.85	END BRIDGE	B		HOKO RIVER				1	1						1A	24A	1A		24	3	02		R3	50	R			

INTERSECTION DETAIL

SRMP	B ARM	TURN LANES L NEAR LGT WD	R NEAR LGT WD	L FAR LGT WD	R FAR LGT WD	ACCELERATION LANES LEFT LGT WD	L-CNTR LGT WD	R-CNTR LGT WD	RIGHT LGT WD
9.74	9.74			.03 12					

SR 112 MAINLINE STATE ROUTE - SRSH COUNTY CLALLAM DOT DISTRICT 3

SRMP	B ARM	FEATURE	D	LR	DESCRIPTION	BRIDGE/UXING/XROAD OW	TC	L	NBR LNS D	I	DECREAS/DIV LFT SHD W/S	RDY W/S	RHT SHD W/S	MEDIAN WD/S	BR	INCRES/UNDI LFT SHD W/S	RDY W/S	RHT SHD W/S	SPC USE LNS WID	TOT RDY WID	MTCE A	SE	CITY NBR	ST FC	LEGAL SPEED D	IB	T R	P K	S T
11.88	11.86								1	1						1A	24A	1A		24	3	02		R3	50	R			
12.00	11.98	MP MARKER		R	12																								
12.21	12.19	INTRSECTN		L	EAGLE POINT RD	CO		N																					
12.29	12.27	INTRSECTN		L	TVEIT RD	CO		N																					
12.53	12.51	INTRSECTN		R	HOKO-OZETTE RD	CO		N																					
12.90	12.88								1	1						1A	22A	1A		22	3	02		R3	50	R			
13.00	12.98	MP MARKER		R	13																								
14.00	13.98	MP MARKER		R	14																								
14.36	14.34								1	1						6A	22A	6A		22	3	02		R3	50	R			
14.37	14.35								1	1						3A	24A	3A		24	3	02		R3	50	R			
14.45	14.43	INTRSECTN		L	SEKIU AIRPORT RD	CO		N																					
14.84	14.82	WYE CONN		L	FRONT ST	CO		Y																					
14.85	14.83	INTRSECTN		L	FRONT ST	CO		Y	1	1						3A	24A	3A		24	3	02		R3	40	R			
14.87	14.85	WYE CONN		L	FRONT ST	CO		Y																					
14.94	14.92	BEG BRIDGE B			FALLS CREEK	ST			1	1						$$C	25A	$$C		25	3	02		R3	40	R			
					BRDG NUM 112/013																								
14.98	14.96	END BRIDGE B			FALLS CREEK				1	1						1A	22A	1A		22	3	02		R3	40	R			
15.00	14.98	MP MARKER		R	15																								
16.00	15.98	MP MARKER		R	16																								
16.42	16.40	MISC FEATR		R	SGN ENT CLALLAM BAY				1	1						1A	22A	1A		22	3	02		R3	25	R			
16.50	16.48	BEG BRIDGE B			CREEK	ST			1	1						$$C	25A	$$C		25	3	02		R3	25	R			
					BRDG NUM 112/015																								
16.51	16.49	END BRIDGE B			CREEK				1	1						10A	24A	10A		24	3	02		R3	25	R			
16.56	16.54	INTRSECTN		R	KALAWA ST	CO		N																					
16.69	16.67	INTRSECTN		R	BOGACHIEL ST	CO		Y																					
16.79	16.77	INTRSECTN		L	FRONTIER ST	CO		Y																					
16.84	16.82	INTRSECTN		R	PIONEER WAY	CO		Y																					
16.88	16.86	INTRSECTN		R	5TH ST	CO		Y																					
16.93	16.91	INTRSECTN		R	6TH ST	CO		Y																					
16.96	16.94								1	1						2A	22A	2A		22	3	02		R3	25	R			
16.98	16.96	INTRSECTN		L	MURPHY RD	CO		Y																					
		INTRSECTN		R	7TH ST	CO		Y																					
17.00	16.98	MP MARKER		R	17																								
17.04	17.02	INTRSECTN		R	8TH ST	CO		Y																					
17.08	17.06	MISC FEATR		L	SGN ENT CLALLAM BAY				1	1						4A	24A	4A		24	3	02		R3	25	R			
17.09	17.07								1	1						4A	24A	4A		24	3	02		R3	50	R			
17.16	17.14	INTRSECTN		B	CHARLIE CRK-WEEL RD	CO		Y																					

INTERSECTION DETAIL

SRMP	B ARM	TURN LANES L NEAR LGT WD	R NEAR LGT WD	L FAR LGT WD	R FAR LGT WD	ACCELERATION LANES LEFT-- LGT WD	L-CNTR LGT WD	R-CNTR LGT WD	RIGHT- LGT WD
12.53	12.51			.02 11					
14.87	14.85				.03 12				
17.16	17.14	.03 12		.03 12					

SR 112 MAINLINE STATE ROUTE - SRSH COUNTY CLALLAM DOT DISTRICT 3

SRMP	B ARM	FEATURE	D	LR	DESCRIPTION	BRIDGE/XING/XROAD OW	TC	L	NBR LNS D	I	DECREAS/DIV LFT SHD W/S	RDY W/S	RHT SHD W/S	MEDIAN WD/S	BR	INCRES/UNDI LFT SHD W/S	RDY W/S	RHT SHD W/S	SPC USE LNS WID	TOT RDY WID	MTCE A	SE	CITY NBR	ST FC	LEGAL SPEED D	IB	T R	P K	S T
17.22	17.20								1	1						4A	24A	4A		24	3	02		R3	50	R			
17.94	17.92	BEG BRIDGE	B		CLALLAM RIVER	ST			1	1						$$C	32A	$$C		32	3	02		R3	50	R			
					BRDG NUM 112/017																								
17.98	17.96	END BRIDGE	B		CLALLAM RIVER				1	1						4A	24A	4A		24	3	02		R3	50	R			
18.00	17.98	MP MARKER		R	18																								
18.52	18.50	BEG BRIDGE	B		CLALLAM RIVER	ST			1	1						$$C	32A	$$C		32	3	02		R3	50	R			
					BRDG NUM 112/018																								
18.56	18.54	END BRIDGE	B		CLALLAM RIVER				1	1						4A	24A	4A		24	3	02		R3	50	R			
18.65	18.63	INTRSECTN		R	CHARLIE CREEK RD	CO		N																					
19.00	18.98	MP MARKER		R	19				1	1						$$C	26A	$$C		26	3	02		R3	50	R			
		BEG BRIDGE	B		CLALLAM RIVER	ST																							
					BRDG NUM 112/020																								
19.02	19.00	END BRIDGE	B		CLALLAM RIVER				1	1						10A	24A	10A		24	3	02		R3	50	R			
19.19	19.17								1	1						2A	23A	2A		23	3	02		R3	50	R			
19.50	19.48								1	1						4A	24A	4A		24	3	02		R3	50	R			
19.95	19.93	MP MARKER		R	20																								
20.55	20.48	EQUATION			020.50 =020.55			1	1							2A	23A	2A		23	3	02		R3	50	R			
21.00	20.93	MP MARKER		R	21																								
21.89	21.82	BEG BRIDGE	B		GREEN CREEK	ST			1	1						$$C	26A	$$C		26	3	02		R3	50	R			
					BRDG NUM 112/022																								
21.91	21.84	END BRIDGE	B		GREEN CREEK				1	1						2A	23A	2A		23	3	02		R3	50	R			
22.00	21.93	MP MARKER		R	22																								
22.54	22.47	BEG BRIDGE	B		GREEN CREEK	ST			1	1						$$C	26B	$$C		26	3	02		R3	50	R			
					BRDG NUM 112/023																								
22.55	22.48	END BRIDGE	B		GREEN CREEK				1	1						2A	23A	2A		23	3	02		R3	50	R			
22.95	22.88								1	1						6A	23A	6A		23	3	02		R3	50	R			
23.00	22.93	MP MARKER		R	23																								
23.12	23.05	INTRSECTN		R	SR 113-BURNT MTN RD	ST	SS	N	1	1						2A	24A	2A		24	3	02		R3	40	R			
23.59	23.52	BEG BRIDGE	B		GREEN CREEK	ST			1	1						$$C	27A	$$C		27	3	02		R3	40	R			
					BRDG NUM 112/024																								
23.61	23.54	END BRIDGE	B		GREEN CREEK				1	1						2A	24A	2A		24	3	02		R3	40	R			
24.00	23.93	MP MARKER		R	24																								
25.00	24.93	MP MARKER		R	25																								
26.00	25.93	MP MARKER		R	26																								
26.46	26.39	BEG BRIDGE	B		PYSHT RIVER	ST			1	1						$$C	25A	$$C		25	3	02		R3	40	R			
					BRDG NUM 112/026																								
26.49	26.42	END BRIDGE	B		PYSHT RIVER				1	1						2A	24A	2A		24	3	02		R3	40	R			
26.50	26.43	INTRSECTN		R	FERNANDES RD	CO		N																					
27.00	26.93	MP MARKER		R	27																								
28.00	27.93	MP MARKER		R	28																								
28.81	28.74								1	1						2A	22A	2A		22	3	02		R3	40	R			
29.00	28.93	MP MARKER		R	29																								
29.78	29.71	INTRSECTN		L	PILLAR PT RD	CO		N																					

SR 112 MAINLINE STATE ROUTE - SRSH COUNTY CLALLAM DOT DISTRICT 3

SRMP	B	ARM	FEATURE	D	LR	DESCRIPTION	BRIDGE/UXING/XROAD OW	TC	L	NBR LNS D	I	DECREAS/DIV LFT SHD W/S	RDY W/S	RHT SHD W/S	MEDIAN WD/S	BR	INCRES/UNDI LFT SHD W/S	RDY W/S	RHT SHD W/S	SPC USE LNS WID	TOT RDY WID	MTCE A	SE	CITY NBR	ST FC	LEGAL SPEED D	IB	T R	P K	S T
29.83		29.76								1	1						2A	22A	2A		22	3	02		R3	40		R		
30.00		29.93	MP MARKER		R	30																								
30.91		30.84								1	1						2A	24A	2A		24	3	02		R3	40		R		
30.99		30.92	MP MARKER		R	31																								
32.00		31.93	MP MARKER		R	32																								
32.87	B	32.80	BEG EQ			BEGIN BACK																								
32.87		32.84	EQUATION			032.91B=032.87																								
33.00		32.97	MP MARKER		R	33																								
33.98		33.95	INTRSECTN		R	GIBSON RD	CO		N																					
34.00		33.97	MP MARKER		R	34																								
34.66		34.63	BEG BRIDGE	B		DEEP CREEK	ST			1	1						$$W	37A	$$W		37	3	02		R3	40		R		
						BRDG NUM 112/031																								
34.69		34.66	END BRIDGE	B		DEEP CREEK				1	1						2A	24A	2A		24	3	02		R3	40		R		
35.00		34.97	MP MARKER		R	35																								
35.71		35.68								1	1						3A	24A	3A		24	3	02		R3	40		R		
36.31		36.28	MP MARKER		R	36																								
36.63	B	36.60	BEG EQ			BEGIN BACK																								
36.63		36.93	EQUATION			036.96B=036.63																								
37.00		37.30	MP MARKER		R	37																								
38.00		38.30	MP MARKER		R	38																								
38.23		38.53								1	1						3A	22A	3A		22	3	02		R3	40		R		
38.55		38.85	BEG BRIDGE	B		WEST TWIN RIVER	ST			1	1						$$C	26A	$$C		26	3	02		R3	40		R		
						BRDG NUM 112/034																								
38.58		38.88	END BRIDGE	B		WEST TWIN RIVER				1	1						3A	22A	3A		22	3	01		R3	40		R		
38.93		39.23	INTRSECTN		R	BEAR CRK-W TWIN RIVER RD	PV		N																					
38.96		39.26	BEG BRIDGE	B		EAST TWIN RIVER	ST			1	1						$$C	26A	$$C		26	3	01		R3	40		R		
						BRDG NUM 112/035																								
38.99		39.29	END BRIDGE	B		EAST TWIN RIVER				1	1						2A	22A	2A		22	3	01		R3	40		R		
39.00		39.30	MP MARKER		R	39																								
40.00		40.30	MP MARKER		R	40																								
41.00		41.30	MP MARKER		R	41																								
41.07		41.37								1	1						2A	22A	2A		22	3	01		R3	50		R		
42.00		42.30	MP MARKER		R	42																								
42.57		42.87	INTRSECTN		R	EAST TWIN RIVER RD	CO		N																					
43.00		43.30	MP MARKER		R	43																								
44.00		44.30	MP MARKER		R	44																								
45.00		45.30	MP MARKER		R	45																								
45.66		45.96								1	1						4A	24A	4A		24	3	01		R3	50		R		
45.80		46.10	INTRSECTN		L	WEST LYRE RIVER RD	CO		N																					
45.92		46.22	BEG BRIDGE	B		SUSIE CREEK	ST			1	1						$$W	32P	$$W		32	3	01		R3	50		R		
						BRDG NUM 112/038																								
45.99		46.29	END BRIDGE	B		SUSIE CREEK				1	1						4A	24A	4A		24	3	01		R3	50		R		
46.00		46.30	MP MARKER		R	46																								

SR 112 MAINLINE STATE ROUTE - SRSH COUNTY CLALLAM DOT DISTRICT 3

SRMP	B	ARM	FEATURE	D	LR	DESCRIPTION	BRIDGE NBR	UXING-XROAD-OW	TC	L	WIDTH AND SURFACE INFORMATION: DECREAS/DIV LFT SHD W/S	RDY W/S	RHT SHD W/S	MEDIAN-WD/S	BR	INCRES/UNDI LFT SHD W/S	RDY W/S	RHT SHD W/S	SPC USE LNS WID	TOT RDY WID	MTCE A	SE	CITY NBR	CLASSIFICATIONS: ST FC	LEGAL SPEED D	IB	T R	P K	S T
46.01		46.31						1	1							4A	24A	4A		24	3	01		R3	50	R		
46.19		46.49	BEG BRIDGE	B		LYRE RIVER	ST	1	1							$$C	26A	$$C		26	3	01		R3	50	R		
						BRDG NUM 112/039																						
46.24		46.54	END BRIDGE	B		LYRE RIVER		1	1							4A	22A	4A		22	3	01		R3	50	R		
46.47		46.77	INTRSECTN		L	EAST LYRE RIVER RD	CO		N																			
46.51		46.81						1	1							8A	22A	8A		22	3	01		R3	50	R		
46.70		47.00	INTRSECTN		L	REYNOLD RD	CO		N																			
46.91		47.21						1	1							2A	22A	2A		22	3	01		R3	50	R		
47.00		47.30	MP MARKER		R	47																						
47.47		47.77	INTRSECTN		R	HOWARD RD	CO		N																			
			INTRSECTN		L	FARRINGTON RD	CO		N																			
47.99		48.29	MP MARKER		R	48																						
48.48		48.78	INTRSECTN		R	GOSSETT RD	CO		N	1	1					2A	24A	2A		24	3	01		R3	50	R		
48.53		48.83	INTRSECTN		L	WHISKEY CREEK BEACH RD	CO		N																			
48.56		48.86						1	1							2A	22A	2A		22	3	01		R3	50	R		
49.00		49.30	MP MARKER		R	49																						
49.27		49.57	INTRSECTN		R	WYE RD	CO		N																			
50.00		50.30	MP MARKER		R	50																						
50.28		50.58	MISC FEATR		R	SGN ENT JOYCE		1	1							2A	22A	2A		22	3	01		R3	40	R		
50.34		50.64	INTRSECTN		R	JOYCE-PIEDMONT RD	CO		N																			
50.46		50.67	EQUATION			050.37 =050.46		1	1							4A	21A	4A		21	3	01		R3	40	R		
			INTRSECTN		L	AGATE BEACH DR	CO		N																			
50.98		51.19	INTRSECTN		L	CRESCENT BEACH RD	CO		N																			
51.01		51.22	MP MARKER		R	51																						
51.42		51.63	MISC FEATR		L	SGN ENT JOYCE																						
51.55		51.76						1	1							4A	21A	4A		21	3	01		R3	55	R		
51.56		51.77						1	1							3A	23A	3A		23	3	01		R3	55	R		
51.89		52.10	INTRSECTN		R	MILLER RD	CO		N																			
52.00		52.21	MP MARKER		R	52																						
52.16		52.37	INTRSECTN		R	BISHOP RD	CO		N																			
52.69		52.90	INTRSECTN		R	DEMPSEY RD	CO		N																			
52.99		53.20	INTRSECTN		L	NORDSTROM RD	CO		N																			
53.01		53.22	MP MARKER		R	53																						
53.56		53.77	INTRSECTN		R	GRAUL-RAMAPO RD	CO		N																			
53.84		54.05	WYE CONN		L	CAMP HAYDEN RD	CO		N																			
53.87		54.08	INTRSECTN		L	CAMP HAYDEN RD	CO		N																			
54.00		54.21	MP MARKER		R	54																						
54.12		54.33	INTRSECTN		L	JOHNSON RD	CO		N																			
54.38		54.59	INTRSECTN		L	THOMPSON RD	CO		N																			
			INTRSECTN		R	WASANKARI RD	CO		N																			
54.55		54.76	BEG BRIDGE	B		SALT CREEK	ST	1	1							$$C	28A	$$C		28	3	01		R3	55	R		
						BRDG NUM 112/041																						
54.56		54.77	END BRIDGE	B		SALT CREEK		1	1							3A	23A	3A		23	3	01		R3	55	R		

SR 112 MAINLINE STATE ROUTE - SRSH COUNTY CLALLAM DOT DISTRICT 3

SRMP	B ARM	FEATURE	D	LR	DESCRIPTION	BRIDGE/UXING/XROAD OW	TC	L	NBR LNS D	I	DECREAS/DIV LFT SHD W/S	RDY W/S	RHT SHD W/S	MEDIAN WD/S	BR	INCRES/UNDI LFT SHD W/S	RDY W/S	RHT SHD W/S	SPC USE LNS WID	TOT RDY WID	MTCE A	SE	CITY NBR	ST FC	LEGAL SPEED D	IB	T R	P K	S T
54.65	54.86								1	1						3A	23A	3A		23	3	01		R3	55	R			
54.89	55.10	INTRSECTN		R	VERT RD	CO		N																					
55.00	55.21	MP MARKER		R	55																								
56.01	56.22	MP MARKER		L	56																								
56.12	56.33	INTRSECTN		R	GERBER RD	CO		N																					
56.20	56.41	INTRSECTN		R	SLEEPY HOLLOW LN	PV		N																					
56.51	56.72	INTRSECTN		L	FRESHWATER BAY RD	CO		N																					
56.74	56.95	INTRSECTN		L	OXENFORD RD	CO		N																					
56.81	57.02								1	1						6A	22A	6A		22	3	01		R3	55	R			
56.84	57.05	INTRSECTN		R	SLEEPY HOLLOW LN	PV		N																					
56.90	57.11	INTRSECTN		L	OXENFORD RD	CO		N																					
57.00	57.21	MP MARKER		R	57																								
57.61	57.82	INTRSECTN		L	PETERS RD	CO		N																					
57.62	57.83	INTRSECTN		R	EDEN VALLEY RD	CO		N	1	1						2A	22A	2A		22	3	01		R3	55	R			
57.99	58.20	MP MARKER		L	58																								
58.81	59.02								1	1						6A	24A	6A		24	3	01		R3	55	R			
58.90	59.11	INTRSECTN		L	PLACE RD	CO		Y																					
		INTRSECTN		R	DAN KELLY RD	CO		Y																					
59.00	59.21	MP MARKER		R	59																								
59.12	59.33	INTRSECTN		L	OLD SR 112	CO		N																					
60.00	60.21	MP MARKER		R	60																								
60.13	60.34	BEG BRIDGE B			ELWHA RIVER	ST			1	1						$$W	36P	$$W		36	3	01		R3	55	R			
					BRDG NUM 112/044																								
60.24	60.45	END BRIDGE B			ELWHA RIVER				1	1						6A	24A	6A		24	3	01		R3	55	R			
60.38	60.59	INTRSECTN		L	POWER PLANT RD	CO		N																					
		INTRSECTN		R	LOWER DAM RD	CO		N																					
60.95	61.16	INTRSECTN		R	OKERMAN RD	CO		N																					
61.00	61.21	MP MARKER		R	61																								
61.05	61.26								1	2						6A	36A	6A		36	3	01		R3	55	R			
61.07	61.28	WYE CONN		L	SR 101	ST		Y																					
61.08	61.29	INTRSECTN		B	SR 101	ST	SS	Y																					
		END CTLSEC			CONTROL SECTION 0536																								
		END ROUTE																											

INTERSECTION DETAIL

SRMP	B ARM	TURN LANES L NEAR LGT WD	R NEAR LGT WD	L FAR LGT WD	R FAR LGT WD	ACCELERATION LANES LEFT-- LGT WD	L-CNTR LGT WD	R-CNTR LGT WD	RIGHT- LGT WD
58.90	59.11	.02 12		.02 12					

SR 113 MAINLINE STATE ROUTE - SRSH COUNTY CLALLAM DOT DISTRICT 3

SRMP	B	ARM	FEATURE	D	LR	DESCRIPTION	BRIDGE/UXING/XROAD OW	TC	L	NBR LNS D	I	DECREAS/DIV LFT SHD W/S	RDY W/S	RHT SHD W/S	MEDIAN WD/S	BR	INCRES/UNDI LFT SHD W/S	RDY W/S	RHT SHD W/S	SPC USE LNS WID	TOT RDY WID	MTCE A	SE	CITY NBR	ST FC	LEGAL SPEED D	IB	T R	P K	S T
0.00		0.00	BEG ROUTE			MAIN ROUTE				1	1						4A	24A	4A		24	3	02		R3	30	R		*
						SR 101 TO SR 112																							
			BEG CTLSEC			CONTROL SECTION 0515																							
			BEG ST	I		BURNT MT RD																							
			INTRSECTN		B	SR 101	ST	SS	Y																				
0.20		0.20								1	1						4A	24A	4A		24	3	02		R3	50	R		*
0.94		0.94	INTRSECTN		R	GRANT RD	CO		N																				
1.00		1.00	MP MARKER		R	1																							
1.87		1.87	BEG BRIDGE	B		BEAVER CREEK	ST			1	1						$$C	26B	$$C		26	3	02		R3	50	R		*
						BRDG NUM 113/005																							
1.89		1.89	END BRIDGE	B		BEAVER CREEK				1	1						3A	24A	3A		24	3	02		R3	50	R		*
2.00		2.00	MP MARKER		R	2																							
3.00		3.00	MP MARKER		R	3																							
3.32		3.32	BEG BRIDGE	B		BEAVER CREEK	ST			1	1						$$C	26A	$$C		26	3	02		R3	50	R		*
						BRDG NUM 113/010																							
3.33		3.33	END BRIDGE	B		BEAVER CREEK				1	1						3A	24A	3A		24	3	02		R3	50	R		*
4.00		4.00	MP MARKER		R	4																							
4.80		4.80								1	1						3A	24A	3A		24	3	02		R3	50	M		*
5.00		5.00	MP MARKER		R	5																							
6.00		6.00	MP MARKER		R	6																							
6.63		6.63								1	1						3A	24A	3A		24	3	02		R3	40	M		*
7.00		7.00	MP MARKER		R	7																							
8.00		8.00	MP MARKER		R	8																							
9.00		9.00	MP MARKER		R	9																							
9.40		9.40	INTRSECTN		L	OLD SAPPHO-PYSHT HWY	CO		N																				
9.57		9.57	BEG BRIDGE	B		CREEK	ST			1	1						$$C	24B	$$C		24	3	02		R3	40	R		*
						BRDG NUM 113/015																							
9.59		9.59	END BRIDGE	B		CREEK				1	1						3A	24A	3A		24	3	02		R3	40	R		*
9.98		9.98	END ST	I		BURNT MT RD																							
			INTRSECTN		B	SR 112	ST		N																				
			END CTLSEC			CONTROL SECTION 0515																							
			END ROUTE																										

SR 115 MAINLINE STATE ROUTE - SRSH COUNTY GRAYS HARBOR DOT DISTRICT 3

SRMP	B ARM	FEATURE	D	LR	DIRECTION TO INVENTORY / LEFT/RIGHT INDICATOR / DESCRIPTION	BRIDGE/UXING/XROAD OW	TC	L	NBR LNS D	I	DECREAS/DIV LFT SHD W/S	RDY W/S	RHT SHD W/S	MEDIAN WD/S	BR	INCRES/UNDI LFT SHD W/S	RDY W/S	RHT SHD W/S	SPC USE LNS WID	TOT RDY WID	MTCE A	SE	CITY NBR	ST FC	LEGAL SPEED D	IB	T R	P K	S T
0.00	0.00	BEG ROUTE			MAIN ROUTE				1	1						4A	22A	4A		22	4	02		R3		30	L		
					OCEAN SHORES TO SR 109																								
		BEG CTLSEC			CONTROL SECTION 1439																								
		INTRSECTN		R	POINT BROWN AVE S BND	CO		Y																					
0.01	0.01	INTRSECTN		R	POINT BROWN AVE N BND	CO		Y																					
0.03	0.03	INTRSECTN		L	OYEHUT RD	CO		Y																					
0.37	0.37	INTRSECTN		R	DAMON RD	CO		N																					
0.50	0.50								1	1						4A	22A	4A		22	4	02		R3		50	L		
1.00	1.00	MP MARKER		R	1																								
1.36	1.36	ENT/EXIT		L	OCEAN CITY STATE PARK	ST		Y																					
1.82	1.82	ENT/EXIT		L	QUINAULT RESORT	PV		Y																					
1.90	1.90	INTRSECTN		R	SHAMROCK WAY	CO		N																					
2.01	2.01	MP MARKER		R	2																								
2.10	2.10	INTRSECTN		R	PATRICK WAY	CO		N																					
2.28	2.28	INTRSECTN		B	SR 109	ST	SS	Y																					
		END CTLSEC			CONTROL SECTION 1439																								
		END ROUTE																											

INTERSECTION DETAIL

SRMP	B ARM	TURN LANES L NEAR LGT	WD	R NEAR LGT	WD	L FAR LGT	WD	R FAR LGT	WD	ACCELERATION LANES LEFT LGT	WD	L-CNTR LGT	WD	R-CNTR LGT	WD	RIGHT LGT	WD
1.36	1.36	.03	12											.03	12		
1.82	1.82	.04	13					.05	12					.05	13		
2.28	2.28	.02	10														

SR 116 MAINLINE STATE ROUTE - SRSH COUNTY JEFFERSON DOT DISTRICT 3

SRMP	B ARM	FEATURE	D	LR	DESCRIPTION	BRIDGE/UXING/XROAD OW	TC	L	NBR LNS D	I	DECREAS/DIV LFT SHD W/S	RDY W/S	RHT SHD W/S	MEDIAN WD/S	BR	INCRES/UNDI LFT SHD W/S	RDY W/S	RHT SHD W/S	SPC USE LNS WID	TOT RDY WID	MTCE A	SE	CITY NBR	ST FC	LEGAL SPEED D	IB	T R	P K	S T
0.00	0.00	BEG ROUTE			MAIN ROUTE				1	1							C	42A	C		42	3	01		R3	40	R		*
					SR 19 TO FORT FLAGLER PK																								
		BEG CTLSEC			CONTROL SECTION 1606																								
		BEG ST	I		NESS CORNER RD																								
		INTRSECTN		B	SR 19	ST	SS	Y																					
0.08	0.08								1	1							7B	24B	7B		24	3	01		R3	40	R		*
0.12	0.12	INTRSECTN		L	HUNT RD	CO		N																					
0.16	0.16	INTRSECTN		R	SHOTWELL RD	CO		Y																					
0.34	0.34	INTRSECTN		R	CHIMACUM CREEK DR	CO		Y	1	1						$$C	36B	$$C		36	3	01		R3	40	R		*
0.42	0.42								1	1						7B	31B	C		31	3	01		R3	40	R		*
0.47	0.47	INTRSECTN		L	CEDAR AVE	CO		Y	1	1						7B	24B	7B		24	3	01		R3	40	R		*
0.73	0.73	MISC FEATR		R	SGN ENT PORT HADLOCK																								
0.74	0.74	INTRSECTN		L	D ST	CO		N																					
0.80	0.80	INTRSECTN		R	CHRISTNEY RD	CO		N	1	1						7B	24B	7B		24	3	01		R3	25	R		*
1.00	1.00	MP MARKER		R	1																								
		INTRSECTN		L	MASONIC HALL RD	CO		Y																					
1.02	1.02	BEG SU LN		C	TWO WAY TURN		13A		1	1						$$C	27A	$$C	13	40	3	01		R3	25	R		*
1.07	1.07	END SU LN		C	TWO WAY TURN		13A		1	1						C	40A	C	$$$	40	3	01		R3	25	R		*
1.10	1.10	WYE CONN		R	CHIMACUM RD	CO		Y																					
1.11	1.11	END ST	I		NESS CORNER RD																								
		BEG ST	I		OAK BAY RD																								
		INTRSECTN		R	CHIMACUM RD	CO	RF	Y																					
		INTRSECTN		L	IRONDALE RD	CO	RF	Y																					
1.12	1.12	WYE CONN		L	IRONDALE RD	CO		Y																					
1.15	1.15	BEG SU LN		C	TWO WAY TURN		13A		1	1						C	27A	C	13	40	3	01		R3	25	R		*
1.20	1.20	END SU LN		C	TWO WAY TURN		13A		1	1						4A	27A	3A	$$$	27	3	01		R3	25	R		*
		INTRSECTN		R	ANN KIVLEY DR	CO		N																					
1.24	1.24								1	1						4A	22A	4A		22	3	01		R3	25	R		*
1.33	1.33	INTRSECTN		L	LOWER HADLOCK RD	CO		N																					
1.35	1.35								1	1						4A	22A	4A		22	3	01		R3	40	R		*
1.40	1.40	MISC FEATR		L	SGN ENT HADLOCK																								
1.81	1.81								1	1						8A	24A	8A		24	3	01		R3	40	R		*
1.90	1.90	INTRSECTN		L	ALCOHOL BAY RD	CO		Y																					
1.99	1.99	END ST	I		OAK BAY RD																								
		BEG ST	I		FLAGLER RD																								

INTERSECTION DETAIL

SRMP	B ARM	TURN LANES L NEAR LGT	WD	R NEAR LGT	WD	L FAR LGT	WD	R FAR LGT	WD	ACCELERATION LANES LEFT LGT	WD	L-CNTR LGT	WD	R-CNTR LGT	WD	RIGHT LGT	WD
0.00	0.00					.04	12										
1.11	1.11	.03	14			.03	13										
1.90	1.90	.04	12														

SR 116 MAINLINE STATE ROUTE - SRSH COUNTY JEFFERSON DOT DISTRICT 3

SRMP	B ARM	FEATURE	D	LR	DESCRIPTION	BRIDGE/UXING/XROAD OW	TC	L	NBR LNS D	I	DECREAS/DIV LFT SHD W/S	RDY W/S	RHT SHD W/S	MEDIAN WD/S	BR	INCRES/UNDI LFT SHD W/S	RDY W/S	RHT SHD W/S	SPC USE LNS WID	TOT RDY WID	MTCE A	SE	CITY NBR	ST FC	LEGAL SPEED D	IB	T R	P K	S T
1.99	1.99	INTRSECTN		R	OAK BAY RD	CO	RF	Y	1	1						8A	24A	8A		24	3	01		R3	40	R		*
2.01	2.01	WYE CONN		R	OAK BAY RD	CO		N																				
2.02	2.02	MP MARKER		R	2																							
2.07	2.07								1	1						3A	22A	3A		22	3	01		R3	40	R		*
2.20	2.20	INTRSECTN		R	S OLD FLAGLER RD	CO		N																				
2.39	2.39	INTRSECTN		L	OLD FERRY RD	CO		N																				
2.56	2.56	INTRSECTN		R	PVT RD	PV		N																				
2.57	2.57	INTRSECTN		L	LAUREL ST	CO		N																				
2.67	2.67	BEG BRIDGE	B		PORTAGE CANAL BRDG NUM 116/005	ST			1	1						$$C	22P	$$C		22	3	01		R3	40	R		*
2.80	2.80	END BRIDGE	B		PORTAGE CANAL				1	1						3G	21B	3G		21	3	01		R3	40	R		*
2.84	2.84	INTRSECTN		L	NAVAL UNDERSEA ENG STA	MY		Y																				
2.86	2.86	ENT/EXIT		R	JEFFERSON CO PARK	CO		N																				
2.92	2.92	INTRSECTN		L	NAVAL UNDERSEA ENG STA	MY		Y																				
3.00	3.00	MP MARKER		R	3																							
3.45	3.45	ENT/EXIT		R	JEFFERSON CO PARK	CO		N																				
4.00	4.00	MP MARKER		R	4																							
4.79	4.79	INTRSECTN		R	ROBBINS RD	CO		N																				
4.83	4.83	WYE CONN		R	ROBBINS RD	CO		N																				
5.00	5.00	MP MARKER		R	5																							
5.50	5.50	INTRSECTN		R	GARDEN CLUB RD	CO		N																				
5.77	5.77	INTRSECTN		R	STRAWBERRY LN	CO		N																				
5.92	5.92								1	1						4G	21B	4G		21	3	01		R3	40	R		*
5.99	5.99	MP MARKER		R	6																							
6.17	6.17	INTRSECTN		R	MEADE RD	CO		N																				
6.30	6.30	INTRSECTN		L	SMITH RD	CO		N																				
6.57	6.57	INTRSECTN		L	GRIFFITHS PT RD	CO		N																				
6.95	6.95	MISC FEATR		R	SGN ENT NORDLAND																							
7.00	7.00	MP MARKER		R	7																							
7.20	7.20	INTRSECTN		R	BEVERIDGE LN	CO		N																				
7.56	7.56	MISC FEATR		L	SGN ENT NORDLAND																							
7.61	7.61	INTRSECTN		R	E BEACH RD	CO		N																				
7.68	7.68	INTRSECTN		R	SCHWARTZ RD	CO		N																				
7.88	7.88	ENT/EXIT		L	MYSTERY BAY STATE PARK	ST		N																				
8.00	8.00	MP MARKER		R	8																							
8.03	8.03	INTRSECTN		L	BLUE HERON RD	CO		N																				
8.52	8.52	INTRSECTN		R	NOLTON RD	CO		N																				

INTERSECTION DETAIL

SRMP	B ARM	TURN LANES L NEAR LGT	WD	R NEAR LGT	WD	L FAR LGT	WD	R FAR LGT	WD	ACCELERATION LANES LEFT LGT	WD	L-CNTR LGT	WD	R-CNTR LGT	WD	RIGHT LGT	WD
1.99	1.99	.05	12			.03	12										

SR 116 MAINLINE STATE ROUTE - SRSH COUNTY JEFFERSON DOT DISTRICT 3

SRMP	B	ARM	FEATURE	D	LR	DESCRIPTION	BRIDGE/UXING/XROAD OW	TC	L	NBR LNS D	I	DECREAS/DIV LFT SHD W/S	RDY W/S	RHT SHD W/S	MEDIAN WD/S	BR	INCRES/UNDI LFT SHD W/S	RDY W/S	RHT SHD W/S	SPC USE LNS WID	TOT RDY WID	MTCE A	SE	CITY NBR	ST FC	LEGAL SPEED D	IB	T R	P K	S T
9.00		9.00	MP MARKER		R	9				1	1						4G	21B	4G		21	3	01		R3	40	R		*
9.32		9.32	INTRSECTN		L	MUMBY RD	CO		N																				
9.82		9.82	INTRSECTN		L	FORTGATE RD	CO		N																				
9.83		9.83	END ST	I		FLAGLER RD																							
			MISC FEATR	B		FORT FLAGLER PARK GATE																							
			END CTLSEC			CONTROL SECTION 1606																							
			END ROUTE																										

:DIRECTION TO INVENTORY
: :LEFT/RIGHT INDICATOR
: :

SR 117 MAINLINE STATE ROUTE - SRSH COUNTY CLALLAM DOT DISTRICT 3

SRMP	B ARM	FEATURE	D	LR	DESCRIPTION	BRIDGE/UXING/XROAD OW	TC	L	NBR LNS D	I	DECREAS/DIV LFT SHD W/S	RDY W/S	RHT SHD W/S	MEDIAN WD/S	BR	INCRES/UNDI LFT SHD W/S	RDY W/S	RHT SHD W/S	SPC USE LNS WID	TOT RDY WID	MTCE A	SE	CITY NBR	ST FC	LEGAL SPEED D	IB	T R	P K	S T
0.00	0.00	BEG ROUTE			MAIN ROUTE				1							C	19A	C		19	3	01	0990	U2	40		R	P	*
					SR 101 TO PORT DOCKS																								
		ENTER CITY			PORT ANGELES																								
		BEG CTLSEC			CONTROL SECTION 0512																								
		BEG ST	I		TUMWATER TRUCK RD																								
		BEG BRIDGE	I		SR 101	ST																							
					BRDG NUM 117/001																								
0.02	0.02	END BRIDGE	I		SR 101				1							4A	14A	4A		14	3	01	0990	U2	40		R	P	*
0.05	0.05	WYE CONN		L	OFF RAMP	ST		N																					
0.09	0.09	OFF RAMP		L	SR 101	ST		N	1	1						4A	24A	4A		24	3	01	0990	U2	40		R	B	*
0.29	0.29	INTRSECTN		L	LAURIDSEN BLVD	CT		Y																					
0.90	0.90								1	1	4A	12A	4A	30S	UP	4A	12A	4A		24	3	01	0990	U2	40		L	B	*
0.94	0.94								1	1	4A	12A	4A	36S	GR	4A	12A	4A		24	3	01	0990	U2	40		L	B	*
0.97	0.97	UXING	B		W 8TH ST	ST																							
					BRDG NUM 117/005																								
0.99	0.99								1	1	4A	12A	4A	30S	UP	4A	12A	4A		24	3	01	0990	U2	40		L	B	*
1.00	1.00	MP MARKER		R	1																								
1.03	1.03								1	1	$$$	$$$	$$$	$$$$	$$	4A	24A	4A		24	3	01	0990	U2	40		L	B	*
1.33	1.33	INTRSECTN		L	W 3RD ST	CT		Y	1	1						$$C	44A	4A		44	3	01	0990	U2	40		L	B	*
1.36	1.36								1	2						C	50A	$$C		50	3	01	0990	U2	40		L	P	*
1.40	1.40	END ST	I		TUMWATER TRUCK RD																								
		INTRSECTN		L	MARINE DR	CT	SG	Y																					
		END CTLSEC			CONTROL SECTION 0512																								
		END ROUTE																											

SR 119 MAINLINE STATE ROUTE - SRSH COUNTY MASON DOT DISTRICT 3

SRMP	B ARM	FEATURE	DIRECTION TO INVENTORY / LEFT/RIGHT INDICATOR	DESCRIPTION	BRIDGE/XING/XROAD OW	TC	L	NBR LNS D	I	DECREAS/DIV LFT SHD W/S	RDY W/S	RHT SHD W/S	MEDIAN WD/S	BR	INCRES/UNDI LFT SHD W/S	RDY W/S	RHT SHD W/S	SPC USE LNS WID	TOT RDY WID	MTCE A	SE	CITY NBR	ST FC	LEGAL SPEED D	IB	T R	P K	S T
0.00	0.00	BEG ROUTE		MAIN ROUTE				1	1						4A	23A	15A		23	2	02		R3	35	R		*
				SR 101 TO LAKE CUSHMAN																							
		BEG CTLSEC		CONTROL SECTION 2311																							
		BEG ST	I	LAKE CUSHMAN RD																							
		INTRSECTN	B	SR 101	ST	SS	Y																				
0.04	0.04							1	1						8G	23A	15A		23	2	02		R3	35	R		*
0.08	0.08							1	1						8G	23A	8G		23	2	02		R3	35	R		*
0.14	0.14	INTRSECTN	R	N FINCH CREEK RD	CO		N	1	1						4G	23A	8G		23	2	02		R3	35	R		*
0.83	0.83	INTRSECTN	L	N SCHOOLHOUSE HILL RD	CO		N																				
0.89	0.89	INTRSECTN	L	SUNCREST DR	PV		N	1	1						4G	23A	8G		23	2	02		R3	45	R		*
1.00	1.00	MP MARKER	R	1																							
1.13	1.13							1	1						6G	22B	6G		22	2	02		R3	45	R		*
1.43	1.43							1	1						4G	22B	4G		22	2	02		R3	45	R		*
1.71	1.71	ENT/EXIT	R	HOODSPORT PARK RD	CO		N																				
2.02	2.02	MP MARKER	R	2																							
2.58	2.58	INTRSECTN	L	CUSHMAN POTLATCH RD	PV		N																				
2.65	2.65	INTRSECTN	R	PVT RD	PV		N																				
2.95	2.95	ENT/EXIT	L	LAKE CUSHMAN GOLF COURSE	PV		N																				
3.00	3.00	MP MARKER	R	3																							
3.46	3.46							1	1						4G	22B	4G		22	2	02		R3	35	R		*
3.67	3.67	INTRSECTN	R	DOW MT RD	PV		N	1	1						4G	21B	4G		21	2	02		R3	35	R		*
		INTRSECTN	L	DUCKABUSH WAY	PV		N																				
3.97	3.97	INTRSECTN	L	LAKE CUSHMAN DAM RD	PV		N																				
4.00	4.00	MP MARKER	R	4																							
4.54	4.54	INTRSECTN	L	CUSHMAN COVE VILLAGE	PV		N																				
4.60	4.60	INTRSECTN	L	LK CUSHMAN REC AREA	PV		Y	1	1						2G	20B	2G		20	2	02		R3	35	R		*
4.98	4.98	MP MARKER	R	5																							
6.00	6.00	MP MARKER	R	6																							
6.57	6.57	INTRSECTN	L	LK CUSHMAN PIONEER VLLGE	PV		N																				
6.61	6.61	INTRSECTN	R	PVT RD	PV		N																				
6.76	6.76	INTRSECTN	L	PVT RD	PV		N																				
6.88	6.88	INTRSECTN	R	PVT RD	PV		N																				
6.97	6.97	ENT/EXIT	L	COMMUNITY PARK	PV		N																				
6.99	6.99	MP MARKER	R	7																							
7.15	7.15	EXIT TO	L	LAKE CUSHMAN REC AREA	PV		Y																				
7.24	7.24							1	1						2G	20B	2G		20	2	02		R3	50	R		*
7.83	7.83	EXIT TO	L	UPPER CAMP AREA	PV		N	1	1						4G	20B	4G		20	2	02		R3	50	R		*
8.00	8.00	MP MARKER	R	8																							
8.97	8.97	INTRSECTN	R	PVT RD	PV		N																				
9.00	9.00	MP MARKER	R	9																							
9.28	9.28	END ST	I	LAKE CUSHMAN RD				1	1						7G	22B	6G		22	2	02		R3	50	R		*
		BEG ST	I	STAIRCASE RD																							
		INTRSECTN	R	JORSTED CREEK RD	PV		N																				

SR 119 MAINLINE STATE ROUTE - SRSH COUNTY MASON DOT DISTRICT 3

SRMP	B	ARM	FEATURE	D	LR	DESCRIPTION	BRIDGE/UXING/XROAD OW	TC	L	NBR LNS D	I	DECREAS/DIV LFT SHD W/S	RDY W/S	RHT SHD W/S	MEDIAN WD/S	BR	INCRES/UNDI LFT SHD W/S	RDY W/S	RHT SHD W/S	SPC USE LNS WID	TOT RDY WID	MTCE A	SE	CITY NBR	ST FC	LEGAL SPEED D	IB	T R	P K	S T
9.31		9.31	ENT/EXIT		R	BIG CREEK CAMPGROUND	ST		N	1	1						7G	22B	6G		22	2	02		R3	50		R		*
9.37		9.37	BEG BRIDGE	B		BIG CREEK	ST			1	1						$$C	26B	$$C		26	2	02		R3	50		R		*
						BRDG NUM 119/005																								
9.38		9.38	END BRIDGE	B		BIG CREEK				1	1						6G	24B	6G		24	2	02		R3	50		R		*
9.47		9.47	INTRSECTN		L	PVT RD	PV		N																					
9.93		9.93	INTRSECTN		R	PVT RD	PV		N																					
10.00		10.00	MP MARKER		R	10																								
10.89		10.89	INTRSECTN		L	TEBO LN	PV		N																					
10.93		10.93	END ST	I		STAIRCASE RD																								
			END CTLSEC			CONTROL SECTION 2311																								
			END ROUTE																											

SR 121 MAINLINE STATE ROUTE - SRSH COUNTY THURSTON DOT DISTRICT 3

SRMP	B ARM	FEATURE	D	LR	DESCRIPTION	BRIDGE/UXING/XROAD OW	TC	L	NBR LNS D	I	DECREAS/DIV LFT SHD W/S	RDY W/S	RHT SHD W/S	MEDIAN WD/S	BR	INCRES/UNDI LFT SHD W/S	RDY W/S	RHT SHD W/S	SPC USE LNS WID	TOT RDY WID	MTCE A	SE	CITY NBR	ST FC	LEGAL SPEED D	IB	T R	P K	S T
0.00	0.00	BEG ROUTE			MAIN ROUTE				1	1						3G	22A	3G		22	1	01		R3	35	L		*
					SR 5/MAYTOWN TO SR 5																							
		BEG CTLSEC			CONTROL SECTION 3408																							
		BEG ST	I		MAYTOWN RD SW																							
		UXING	B		SR 5 SB	ST																						
					BRDG NUM 005/308W																							
0.01	0.01	UXING	B		SR 5 NB	ST																						
					BRDG NUM 005/308E																							
0.06	0.06	OFF RAMP		R	SR 5 NB	ST		Y																				
0.07	0.07	ON RAMP		R	SR 5 NB	ST		Y																				
0.14	0.14								1	1						3G	21A	1G		21	1	01		R3	35	L		*
0.24	0.24	BEG BRIDGE	B		BEAVER CREEK	ST			1	1						$$C	23P	$$C		23	1	01		R3	35	L		*
					BRDG NUM 121/006																							
0.25	0.25	END BRIDGE	B		BEAVER CREEK				1	1						3G	21A	1G		21	1	01		R3	35	L		*
0.50	0.50	INTRSECTN		B	REEDER RD SW	CO		N	1	1						3G	21A	1G		21	1	01		R3	25	L		*
0.65	0.65	BEG BRIDGE	B		BEAVER CREEK	ST			1	1						$$C	28A	$$C		28	1	01		R3	25	L		*
					BRDG NUM 121/008																							
0.66	0.66	END BRIDGE	B		BEAVER CREEK				1	1						3G	21A	1G		21	1	01		R3	25	L		*
0.79	0.79	INTRSECTN		R	CO RD	CO		Y																				
		INTRSECTN		L	SHELLY ST SW	CO		Y																				
0.84	0.84	INTRSECTN		R	TAYLOR ST SW	CO		N																				
0.90	0.90	INTRSECTN		R	GUNSTONE ST SW	CO		Y																				
1.00	1.00	MP MARKER		R	1																							
1.11	1.11								1	1						3G	21A	1G		21	1	01		R3	50	L		*
2.00	2.00	MP MARKER		R	2																							
2.51	2.51	END ST	I		MAYTOWN RD SW																							
		BEG ST	I		TILLEY RD S																							
		INTRSECTN		R	TILLEY RD SW	CO	SS	N																				
2.53	2.53	RR XING	B		NUM 396749K GRADE				1	1						3G	21A	3G		21	1	01		R3	50	L		*
2.99	2.99	MP MARKER		R	3																							
3.10	3.10								1	1						5A	21A	3G		21	1	01		R3	50	L		*
3.25	3.25	INTRSECTN		L	MILLERSYLVANIA ST PARK	ST		Y	1	1						3G	21A	5G		21	1	01		R3	50	L		*
3.62	3.62								1	1						3G	21A	3G		21	1	01		R3	50	L		*
3.99	3.99	MP MARKER		R	4																							
4.23	4.23	INTRSECTN		B	113TH AVE SW	CO		Y																				
4.85	4.85	INTRSECTN		R	CARNEY RD SE	CO		N																				
4.99	4.99	MP MARKER		R	5																							
5.10	5.10								1	1						3G	21A	3G		21	1	01		U2	50	L		*
5.48	5.48	INTRSECTN		L	101ST AVE SW	CO		Y																				
5.57	5.57	INTRSECTN		R	100TH AVE SE	CO		N																				
5.86	5.86	INTRSECTN		R	PVT RD	PV		N																				
6.00	6.00	MP MARKER		R	6																							
6.24	6.24	END ST	I		TILLEY RD S				1	1						2A	24A	1A		24	1	01		U2	45	L		*

SR 121 MAINLINE STATE ROUTE - SRSH COUNTY THURSTON DOT DISTRICT 3

SRMP	B ARM	FEATURE	D	LR	DIRECTION TO INVENTORY / LEFT/RIGHT INDICATOR / DESCRIPTION	BRIDGE-UXING-XROAD- OW	TC	L	NBR LNS D	I	DECREAS/DIV LFT SHD W/S	RDY W/S	RHT SHD W/S	MEDIAN-WD/S	BR	INCRES/UNDI LFT SHD W/S	RDY W/S	RHT SHD W/S	SPC USE LNS WID	TOT RDY WID	MTCE A	SE	CITY NBR	ST FC	LEGAL SPEED D	IB	T R	P K	S T
6.24	6.24	BEG ST	I		93RD AVE SW				1	1						2A	24A	1A		24	1	01		U2		45	L		*
		INTRSECTN		R	93RD AVE SE	CO	SS	Y																					
6.53	6.53	WYE CONN		R	CASE RD SW	CO		Y																					
6.54	6.54	INTRSECTN		B	CASE RD SW	CO	SS	Y																					
6.90	6.90								1	1						6A	22A	6A		22	1	01		U2		45	L		*
7.00	7.00	MP MARKER		R	7																								
		INTRSECTN		R	FASSETT ST SW	CO		N																					
7.24	7.24	INTRSECTN		L	KIMMIE RD SW	CO		Y																					
		INTRSECTN		R	KIMMIE ST SW	CO		Y																					
7.50	7.50								1	1						8A	22A	8A		22	1	01		U2		45	L		*
7.56	7.56	ON RAMP		L	SR 5 NB	ST		Y																					
		OFF RAMP		R	SR 5 NB	ST		Y																					
7.63	7.63	BEG BRIDGE	B		SR 5	ST			1	1						$$C	27A	$$C		27	1	01		U2		45	L		*
					BRDG NUM 121/015																								
7.67	7.67	END BRIDGE	B		SR 5																								
		END ST	I		93RD AVE SW																								
		END CTLSEC			CONTROL SECTION 3408																								
		END ROUTE																											

INTERSECTION DETAIL

SRMP	B ARM	TURN LANES L NEAR LGT WD	R NEAR LGT WD	L FAR LGT WD	R FAR LGT WD	ACCELERATION LANES LEFT-- LGT WD	L-CNTR LGT WD	R-CNTR LGT WD	RIGHT- LGT WD
6.53	6.53		.02 12						

SR 160 MAINLINE STATE ROUTE - SRSH COUNTY KITSAP DOT DISTRICT 3

SRMP	B ARM	FEATURE	D	LR	DESCRIPTION	BRIDGE/UXING/XROAD OW	TC	L	NBR LNS D	I	DECREAS/DIV LFT SHD W/S	RDY W/S	RHT SHD W/S	MEDIAN WD/S	BR	INCRES/UNDI LFT SHD W/S	RDY W/S	RHT SHD W/S	SPC USE LNS WID	TOT RDY WID	MTCE A	SE	CITY NBR	ST FC	LEGAL SPEED D	IB	T R	P K	S T
0.00	0.00	BEG ROUTE			MAIN ROUTE				1	1							W	55P	W	55	2	01	1000	U2	40	R	P	*
					SR 16 TO FERRY DOCK																							
		ENTER CITY			PORT ORCHARD																							
		BEG CTLSEC			CONTROL SECTION 1808																							
		BEG ST		I	SEDGWICK RD SE																							
		BEG BRIDGE	B		SR 16	ST																						
					BRDG NUM 160/005																							
0.04	0.04	END BRIDGE	B		SR 16				1	1						8A	40A	8A		40	2	01	1000	U2	40	R	P	*
0.09	0.09	OFF RAMP		L	SR 16	ST	SG	Y																				
		ON RAMP		R	SR 16	ST	SG	Y																				
0.15	0.15	WYE CONN		R	BRAVO TERRACE	CT		N																				
0.16	0.16	INTRSECTN		R	BRAVO TERRACE	CT		N																				
0.31	0.31								1	1						4A	24A	4A		24	2	01	1000	U2	40	R	P	*
0.33	0.33	LEAVE CITY			PORT ORCHARD				1	1						4A	24A	4A		24	2	01	$$$$	U2	40	R	$	*
		MISC FEATR		L	SGN ENT PORT ORCHARD																							
0.44	0.44	INTRSECTN		B	GEIGER RD SE	CO		N																				
0.69	0.69	INTRSECTN		L	RAMSEY RD SE	CO		N																				
0.82	0.82	INTRSECTN		B	BETHEL RD SE	CO	SG	Y	1	1						$$C	54A	$$C		54	2	01		U2	40	R		*
0.88	0.88	BEG SU LN		C	TWO WAY TURN		12A		1	1						C	42A	C	12	54	2	01		U2	40	R		*
0.91	0.91	EXIT TO		R	BUSINESS	PV		N																				
0.92	0.92	ENT FROM		R	BUSINESS	PV		N																				
1.00	1.00	ENT/EXIT		R	BUSINESS	PV		Y	1	1						6A	42A	6A	12	54	2	01		U2	40	R		*
1.02	1.02	MP MARKER		R	1																							
1.03	1.03	END SU LN		C	TWO WAY TURN		12A		1	1						6A	24A	6A	$$$	24	2	01		U2	40	R		*
1.07	1.07								1	1						4G	24A	4G		24	2	01		U2	40	R		*
1.15	1.15	INTRSECTN		R	ESTONIA CT SE	CO		N																				
1.16	1.16	MISC FEATR		R	BUS PULLOUT																							
1.23	1.23	INTRSECTN		R	KERRY LN SE	PV		N																				
1.32	1.32	INTRSECTN		B	CONVERSE AVE SE	CO		Y																				
1.41	1.41	INTRSECTN		R	SHERLYN AVE SE	CO		N																				
1.44	1.44	INTRSECTN		L	GRIFFITHS LN SE	PV		N																				
1.47	1.47	INTRSECTN		R	DANA DRIVE SE	CO		N																				

INTERSECTION DETAIL

SRMP	B ARM	TURN LANES L NEAR LGT WD	R NEAR LGT WD	L FAR LGT WD	R FAR LGT WD	ACCELERATION LANES LEFT-- LGT WD	L-CNTR LGT WD	R-CNTR LGT WD	RIGHT- LGT WD
0.09	0.09	.06 12							
0.15	0.15		.01 12						
0.16	0.16			.05 12			.02 12		
0.82	0.82	.07 12	.02 12	.03 12	.02 12				
0.91	0.91		.05 12						
1.00	1.00		.09 12						

SR 160 MAINLINE STATE ROUTE - SRSH COUNTY KITSAP DOT DISTRICT 3

SRMP	B ARM	FEATURE	D	LR	DESCRIPTION	BRIDGE-UXING-XROAD-OW	TC	L	NBR LNS D	I	DECREAS/DIV LFT SHD W/S	RDY W/S	RHT SHD W/S	MEDIAN-WD/S	BR	INCRES/UNDI LFT SHD W/S	RDY W/S	RHT SHD W/S	SPC USE LNS WID	TOT RDY WID	MTCE A	SE	CITY NBR	ST FC	LEGAL SPEED D	IB	T R	P K	S T
1.54	1.54	INTRSECTN		L	BRAME LN SE	PV		N	1	1						4G	24A	4G		24	2	01		U2	40	R		*
1.57	1.57	INTRSECTN		R	BRASCH RD SE	CO		N	1	1						4G	24A	4G		24	2	01		U2	45	R		*
1.68	1.68								1	1						4A	24A	4A		24	2	01		U2	45	R		*
1.81	1.81	WYE CONN		L	JACKSON AVE SE	CO		Y																				
1.82	1.82	INTRSECTN		B	JACKSON AVE SE	CO	SG	Y																				
1.92	1.92								1	1						4G	24A	4G		24	2	01		U2	45	R		*
2.00	2.00	MP MARKER		R	2																							
2.04	2.04	INTRSECTN		B	PHILLIPS RD SE	CO		N																				
2.16	2.16	INTRSECTN		L	AIKEN RD SE	PV		N																				
2.36	2.36								1	1						4A	24A	8A		24	2	01		U2	45	R		*
2.53	2.53								1	1						4A	24A	8A		24	2	01		R2	45	R		*
2.54	2.54	INTRSECTN		B	LONG LAKE RD SE	CO	AF	Y	1	1						8A	36A	8A		36	2	01		R2	45	R		*
2.58	2.58	BEG SU LN		C	TWO WAY TURN 12A				1	1						8A	24A	8A	12	36	2	01		R2	45	R		*
2.63	2.63	INTRSECTN		L	LAKEVIEW DR SE	CO		Y	1	1						2A	24A	6A	12	36	2	01		R2	45	R		*
		INTRSECTN		R	LAKEVIEW PL SE	CO		Y																				
2.66	2.66	END SU LN		C	TWO WAY TURN 12A				1	1						2A	24A	6A	$$$	24	2	01		R2	45	R		*
2.74	2.74								1	1						6A	24A	3A		24	2	01		R2	45	R		*
2.84	2.84	INTRSECTN		L	PEPPERMILL PL SE	CO		Y																				
2.90	2.90	INTRSECTN		R	LOVELY LN	PV		N	1	1						4A	24A	4A		24	2	01		R2	45	R		*
3.00	3.00	MP MARKER		R	3																							
3.11	3.11	INTRSECTN		R	BODLE RD SE	CO		N																				
3.57	3.57	INTRSECTN		L	MAYVOLT RD SE	CO		N																				
		INTRSECTN		R	LAKE VALLEY RD SE	CO		N																				
3.78	3.78	INTRSECTN		L	LOCKER RD	CO		N																				
3.82	3.82	BEG BRIDGE B			CURLEY CREEK BRDG NUM 160/010	ST			1	1						$$C	29A	$$C		29	2	01		R2	45	R		*
3.83	3.83	END BRIDGE B			CURLEY CREEK				1	1						4A	24A	4A		24	2	01		R2	45	R		*
3.97	3.97	MP MARKER		R	4																							
4.59	4.59	INTRSECTN		R	ANDERBAR RD SE	CO		N																				
4.84	4.84	INTRSECTN		R	BANNER RD SE	CO		Y																				
4.96	4.96	INTRSECTN		L	BANNER RD SE	CO		N																				
4.97	4.97	MP MARKER		R	5																							
5.03	5.03	INTRSECTN		R	AMBERLY PL SE	CO		N																				
5.09	5.09	INTRSECTN		L	ARVICK RD SE	CO		N																				

INTERSECTION DETAIL

SRMP	B ARM	TURN LANES L NEAR LGT WD	R NEAR LGT WD	L FAR LGT WD	R FAR LGT WD	ACCELERATION LANES LEFT-- LGT WD	L-CNTR LGT WD	R-CNTR LGT WD	RIGHT- LGT WD
1.81	1.81					.05 12			
1.82	1.82	.04 12	.03 12	.04 12					
2.54	2.54	.04 12		.04 12					
2.84	2.84	.03 12							

SR 160 MAINLINE STATE ROUTE - SRSH COUNTY KITSAP DOT DISTRICT 3

SRMP	B	ARM	FEATURE	D	LR	DESCRIPTION	BRIDGE/UXING/XROAD OW	TC	L	NBR LNS D	I	DECREAS/DIV LFT SHD W/S	RDY W/S	RHT SHD W/S	MEDIAN-WD/S	BR	INCRES/UNDI LFT SHD W/S	RDY W/S	RHT SHD W/S	SPC USE LNS WID	TOT RDY WID	MTCE A	SE	CITY NBR	ST FC	LEGAL SPEED D	IB	T R	P K	S T
5.18		5.18	INTRSECTN		L	WESTWAY DRIVE SE	CO		N	1	1						4A	24A	4A		24	2	01		R2	45	R		*
5.30		5.30	INTRSECTN		L	EASTWAY DR SE	CO		N																					
5.45		5.45								1	1						6A	24A	4A		24	2	01		R2	45	R		*
5.55		5.55	ENT/EXIT		L	SEDGWICK JR HIGH SCHOOL	CO		N																					
5.58		5.58	INTRSECTN		R	PETERSON RD SE	CO		N	1	1						4A	24A	4A		24	2	01		R2	45	R		*
5.84		5.84	INTRSECTN		L	HARPER HILL RD SE	CO		N																					
6.00		6.00	MP MARKER		R	6																								
6.07		6.07	INTRSECTN		L	COTTONWOOD DR SE	CO		N	1	1						4A	24A	4A		24	2	01		R2	35	R		*
6.22		6.22	ENT/EXIT		R	PARK AND RIDE LOT	ST		N	1	1						4A	24A	10A		24	2	01		R2	35	R		*
6.27		6.27	ENT/EXIT		R	PARK AND RIDE LOT	ST		N	1	1						4A	24A	4A		24	2	01		R2	35	R		*
6.34		6.34	INTRSECTN		B	WILSON CREEK RD SE	CO		N	1	1						7A	24A	7A		24	2	01		R2	35	R		*
6.35		6.35								1	1						7A	24A	7A		24	2	01		U2	35	R		*
6.49		6.49	INTRSECTN		L	SIANA PL SE	CO		N																					
7.00		7.00	MP MARKER		R	7																								
7.26		7.26	INTRSECTN		R	SOUTHWORTH DR SE	CO		Y																					
7.30		7.30	END ST	I		SEDGWICK RD SE				1	1						5A	24A	$$C		24	2	01		U2	40	R		$
			INTRSECTN		L	OLD SR 160	CO	SS	Y																					
7.32		7.32	INTRSECTN		L	ROCKY RD	CO		Y																					
7.34		7.34	INTRSECTN		L	SEBRING DR	CO		Y																					
7.44		7.44								1	1						5A	36A	C		36	2	01		U2	40	R			
7.47		7.47	TRAF RCDR	B		FY05 0																								
			FERRY TERM		L	SOUTHWORTH FERRY LANDING																								
						OWNER WSF																								
			END CTLSEC			CONTROL SECTION 1808																								
			END ROUTE																											

INTERSECTION DETAIL

SRMP	B	ARM	TURN LANES L NEAR LGT	WD	R NEAR LGT	WD	L FAR LGT	WD	R FAR LGT	WD	ACCELERATION LANES LEFT-- LGT	WD	L-CNTR LGT	WD	R-CNTR LGT	WD	RIGHT- LGT	WD
5.55		5.55	.03	12														

SR 161 MAINLINE STATE ROUTE - SRSH COUNTY PIERCE DOT DISTRICT 3

SRMP	B ARM	FEATURE	D	LR	DESCRIPTION	BRIDGE/XING/XROAD OW	TC	L	NBR LNS D	I	DECREAS/DIV LFT SHD W/S	RDY W/S	RHT SHD W/S	MEDIAN WD/S	BR	INCRES/UNDI LFT SHD W/S	RDY W/S	RHT SHD W/S	SPC USE LNS WID	TOT RDY WID	MTCE A	SE	CITY NBR	ST FC	LEGAL SPEED D	IB	T R	P K	S T
0.00	0.00	BEG ROUTE			MAIN ROUTE				1	1						3G	20A	3G		20	1	01		R2	50	R			
					SR 7 TO SR 18/FEDRL WAY																								
		BEG CTLSEC			CONTROL SECTION 2745																								
		INTRSECTN		B	SR 7	ST	SS	N																					
1.00	1.00	MP MARKER		R	1																								
1.74	1.74								1	1						3A	22A	3A		22	1	01		R2	50	R			
1.84	1.84	BEG BRIDGE	B		LITTLE MASHELL RIVER	ST			1	1						$$W	28P	$$W		28	1	01		R2	50	R			
					BRDG NUM 161/001																								
1.87	1.87	END BRIDGE	B		LITTLE MASHELL RIVER				1	1						3A	22A	3A		22	1	01		R2	50	R			
1.98	1.98	MP MARKER		R	2																								
2.27	2.27	ENTER CITY			EATONVILLE				1	1						3A	22A	3A		22	1	01	0360	R2	50	R	P		
2.30	2.30	MISC FEATR		R	SGN ENT EATONVILLE																								
2.34	2.34								1	1						3A	22A	3A		22	1	01	0360	R2	35	R	P		
2.50	2.50	BEG BRIDGE	B		MASHELL RIVER	ST			1	1						$$W	33P	$$W		33	1	01	0360	R2	35	R	P		
					BRDG NUM 161/002																								
2.53	2.53	END BRIDGE	B		MASHELL RIVER				1	1						2A	24A	2A		24	1	01	0360	R2	35	R	P		
2.71	2.69	EQUATION			002.69 =002.71				1	1						2A	24A	2A		24	1	01	0360	R2	25	R	P	*	
		BEG ST		I	MASHELL AVE S																								
		INTRSECTN		R	ALDER ST	CT		N																					
2.75	2.73	INTRSECTN		R	OAK ST E	CT		Y																					
2.89	2.87	END ST		I	MASHELL AVE S				1	1						6A	24A	6A		24	1	01	0360	R2	25	R	P	*	
		BEG ST		I	LARSON ST E																								
		INTRSECTN		L	MASHELL AVE S	CT	SS	Y																					
2.95	2.93	END ST		I	LARSON ST E																								
		BEG ST		I	WASHINGTON AVE S																								
		INTRSECTN		R	WASHINGTON AVE S	CT		Y																					
2.97	2.95								1	1						6A	24A	6A		24	1	01	0360	R2	25	R	B	*	
2.99	2.97	MP MARKER		L	3																								
3.04	3.02	INTRSECTN		B	CENTER ST E	CT	RF	Y	1	1						$$C	44A	$$C		44	1	01	0360	R2	25	R	B	*	
3.20	3.18	INTRSECTN		B	CARTER ST E	CT		Y																					
3.33	3.31	LEAVE CITY			EATONVILLE				1	1						7A	23A	7A		23	1	01	$$$$	R2	25	R	$	$	
		END ST		I	WASHINGTON AVE S																								
		INTRSECTN		B	LYNCH CREEK RD E	CO		Y																					
3.41	3.39	INTRSECTN		L	MASHELL AVE S	CO		Y	1	1						7A	23A	7A		23	1	01		R2	50	R			
3.42	3.40	ENTER CITY			EATONVILLE				1	1						7A	23A	7A		23	1	01	0360	R2	50	R	P		
3.43	3.41								1	1						4A	22A	4A		22	1	01	0360	R2	50	R	P		
3.63	3.61	LEAVE CITY			EATONVILLE				1	1						4A	22A	4A		22	1	01	$$$$	R2	50	R	$		
3.87	3.85								1	1						4A	24A	4A		24	1	01		R2	50	R			
4.00	3.98	MP MARKER		L	4																								
4.01	3.99	INTRSECTN		L	OHOP VALLEY EXTENSION RD	CO		N																					
4.04	4.02	INTRSECTN		R	SKI PARK RD	CO		N	1	1						4A	22A	4A		22	1	01		R2	50	R			
4.05	4.03	ENTER CITY			EATONVILLE				1	1						4A	22A	4A		22	1	01	0360	R2	50	R	P		
4.09	4.07	INTRSECTN		R	OHOP CREEK DR N	CT		N																					

SR 161 MAINLINE STATE ROUTE - SRSH COUNTY PIERCE DOT DISTRICT 3

SRMP	B ARM	FEATURE	D	LR	DESCRIPTION	BRIDGE-UXING-XROAD-OW	TC	L	NBR LNS D	I	DECREAS/DIV LFT SHD W/S	RDY W/S	RHT SHD W/S	MEDIAN-WD/S	BR	INCRES/UNDI LFT SHD W/S	RDY W/S	RHT SHD W/S	SPC USE LNS WID	TOT RDY WID	MTCE A	SE	CITY NBR	ST FC	LEGAL SPEED D	IB	T R	P K	S T
4.15	4.13								1	1						4A	22A	4A		22	1	01	0360	R2	50	R	P		
4.29	4.27	BEG BRIDGE	B		OHOP CREEK	ST			1	1						$$C	30A	$$C		30	1	01	0360	R2	50	R	P		
					BRDG NUM 161/003																								
4.30	4.28	END BRIDGE	B		OHOP CREEK				1	1						4A	22A	4A		22	1	01	$$$$	R2	50	R	$		
		LEAVE CITY			EATONVILLE																								
4.34	4.32	INTRSECTN		R	OROVILLE RD E	CO		N																					
4.99	4.97	MP MARKER		R	5																								
5.47	5.45	INTRSECTN		L	OHOP VALLEY RD	CO		N																					
5.64	5.62	INTRSECTN		R	CAMPBELL LN E	CO		N																					
5.91	5.89	ENT/EXIT		R	SCENIC VIEWPOINT	CO		N																					
5.94	5.92	ENT/EXIT		R	SCENIC VIEWPOINT	CO		N																					
6.00	5.98	MP MARKER		R	6																								
		INTRSECTN		L	BLAU RD	CO		N																					
6.12	6.10	INTRSECTN		L	EATONVILLE CUTOFF RD	CO		Y																					
6.16	6.14								1	1						4A	22A	4A		22	1	01		R2	55	R			
6.68	6.66								1	1						2A	22A	2A		22	1	01		R2	55	R			
7.00	6.98	MP MARKER		R	7																								
7.75	7.73	INTRSECTN		L	381ST ST E	CO		N																					
8.00	7.98	MP MARKER		R	8																								
8.12	8.10	INTRSECTN		R	376TH ST E	PV		N																					
8.70	8.68	INTRSECTN		L	JENSEN RD E	CO		N																					
8.77	8.75								1	1						3A	22A	3A		22	1	01		R2	55	R			
8.83	8.81	INTRSECTN		R	TREK DR E	CO		Y																					
9.00	8.98	MP MARKER		R	9																								
9.03	9.01	INTRSECTN		R	CLEAR LAKE RD S	CO		N																					
9.08	9.06	INTRSECTN		R	W CLEAR LAKE RD E	CO		N																					
9.31	9.29	INTRSECTN		R	W CLEAR LAKE RD E	CO		N																					
9.52	9.50	INTRSECTN		R	CLEAR LAKE N RD E	CO		N																					
9.80	9.78	INTRSECTN		L	352ND ST E	CO		N																					
10.00	9.98	MP MARKER		R	10																								
10.09	10.07	INTRSECTN		R	THOMAS RD E	CO		N																					
10.17	10.15	BEG BRIDGE	B		TANWAX CREEK	ST																							
					BRDG NUM 161/006C																								
10.18	10.16	END BRIDGE	B		TANWAX CREEK																								
10.27	10.25	INTRSECTN		R	TANWAX DR E	CO		N																					
11.00	10.98	MP MARKER		R	11																								

INTERSECTION DETAIL

SRMP	B ARM	TURN LANES L NEAR LGT WD	R NEAR LGT WD	L FAR LGT WD	R FAR LGT WD	ACCELERATION LANES LEFT LGT WD	L-CNTR LGT WD	R-CNTR LGT WD	RIGHT LGT WD
6.12	6.10	.02 12						.02 12	
8.83	8.81			.02 12			.01 12		

SR 161 MAINLINE STATE ROUTE - SRSH COUNTY PIERCE DOT DISTRICT 3

SRMP	B	ARM	FEATURE	D	LR	DESCRIPTION	BRIDGE/UXING/XROAD OW	TC	L	NBR LNS D	I	DECREAS/DIV LFT SHD W/S	RDY W/S	RHT SHD W/S	MEDIAN WD/S	BR	INCRES/UNDI LFT SHD W/S	RDY W/S	RHT SHD W/S	SPC USE LNS WID	TOT RDY WID	MTCE A	SE	CITY NBR	ST FC	LEGAL SPEED D	IB	T R	P K	S T
11.06		11.04	INTRSECTN		L	BENSTON RD	CO		N	1	1						3A	22A	3A		22	1	01		R2	55		R		
11.31		11.29	INTRSECTN		L	BARNEY LARSON RD	CO		N																					
12.00		11.98	MP MARKER		R	12																								
12.39		12.37								1	1						3B	22B	3B		22	1	01		R2	55		R		
12.85		12.83	BEG BRIDGE	B		SOUTH CREEK	ST																							
						BRDG NUM 161/007.25																								
12.86		12.84	END BRIDGE	B		SOUTH CREEK																								
12.92		12.90								1	1						3A	22A	3A		22	1	01		R2	55		R		
13.00		12.98	MP MARKER		R	13																								
13.17		13.15	INTRSECTN		L	304TH ST E	CO	SG	Y	1	1						3A	22A	3A		22	1	05		R2	55		R		
			INTRSECTN		R	KAPOWSIN HWY	CO	SG	Y																					
13.27		13.25								1	1						4A	22A	4A		22	1	05		R2	55		R		
13.98		13.96	MP MARKER		R	14																								
14.10		14.08	BEG BRIDGE	B		DRAINAGE CREEK	ST																							
						BRDG NUM 161/008.25																								
14.11		14.09	END BRIDGE	B		DRAINAGE CREEK																								
14.19		14.17	INTRSECTN		B	288TH ST E	CO		N																					
14.70		14.68	INTRSECTN		R	280TH ST E	CO		N																					
15.00		14.98	MP MARKER		R	15																								
15.09		15.07	INTRSECTN		L	274TH ST E	CO		N																					
15.69		15.67								1	1						4A	22A	4A		22	1	05		U1	55		R		
15.70		15.68	INTRSECTN		R	264TH ST E	CO		Y																					
16.03		16.01	MP MARKER		R	16																								
16.13		16.11	BEG SU LN		R	CLIMBING			12A	1	1						4A	22A	8A	12	34	1	05		U1	55		R		
16.18		16.16	INTRSECTN		L	257TH ST CT E	CO		Y																					
16.30		16.28	INTRSECTN		R	255TH ST E	CO		N																					
16.39		16.37	BEG SU LN		L	CLIMBING			12A	1	1						8A	22A	8A	24	46	1	05		U1	55		R		
16.60		16.58	END SU LN		R	CLIMBING			12A	1	1						8A	22A	4A	12	34	1	05		U1	55		R		
16.65		16.63	INTRSECTN		L	249TH ST E	PV		Y																					
16.96		16.94	INTRSECTN		R	244TH ST E	CO		N																					
17.00		16.98	MP MARKER		R	17																								
17.32		17.30	INTRSECTN		R	238TH ST E	CO		Y																					
			INTRSECTN		L	PVT RD	PV		Y																					
17.42		17.40	END SU LN		L	CLIMBING			12A	1	1						4A	22A	4A	$$$	22	1	05		U1	55		R		
17.48		17.46	MISC FEATR		R	SGN ENT GRAHAM																								
17.58		17.56	INTRSECTN		R	234TH ST E	CO		Y	1	1						4A	22A	4A		22	1	05		U1	40		R		

INTERSECTION DETAIL

SRMP	B	ARM	TURN LANES L NEAR LGT	WD	R NEAR LGT	WD	L FAR LGT	WD	R FAR LGT	WD	ACCELERATION LANES LEFT LGT	WD	L-CNTR LGT	WD	R-CNTR LGT	WD	RIGHT LGT	WD
13.17		13.15	.03	12			.04	12	.09	12								
15.70		15.68					.03	12										

SR 161 MAINLINE STATE ROUTE - SRSH COUNTY PIERCE DOT DISTRICT 3

SRMP	B ARM	FEATURE	D	LR	DESCRIPTION	BRIDGE/UXING/XROAD OW	TC	L	NBR LNS D	I	DECREAS/DIV LFT SHD W/S	RDY W/S	RHT SHD W/S	MEDIAN WD/S	BR	INCRES/UNDI LFT SHD W/S	RDY W/S	RHT SHD W/S	SPC USE LNS WID	TOT RDY WID	MTCE A	SE	CITY NBR	ST FC	LEGAL SPEED D	IB	T R	P K	S T
17.69	17.67								1	1						4A	22A	4A		22	1	05		U1	40	R		
17.70	17.68	INTRSECTN		L	232ND ST E	CO		Y																				
17.83	17.81	BEG ST	I		MERIDIAN				1	1						4A	22A	4A		22	1	05		U1	40	R		*
		INTRSECTN		R	229TH ST E	CO		N																				
17.89	17.87	RR XING	B		NUM 397139F GRADE																							
17.00	17.98	MP MARKER		R	18																							
18.12	18.10								1	1						8A	22A	8A		22	1	05		U1	40	R		*
18.21	18.19	INTRSECTN		B	224TH ST E	CO	SG	Y																				
18.64	18.62	INTRSECTN		R	EUSTIS HUNT RD	CO		Y	1	1						8A	22A	8A		22	1	05		U1	50	R		*
		ENT/EXIT		L	PIERCE CO FAIRGROUNDS	CO		Y																				
19.00	18.98	MP MARKER		R	19																							
19.47	19.45	INTRSECTN		L	204TH ST E	CO		Y																				
19.72	19.70	INTRSECTN		R	200TH ST E	CO		Y																				
20.00	19.98	MP MARKER		R	20																							
20.04	20.02	INTRSECTN		R	GRAHAM RD E	CO		N																				
20.08	20.06	INTRSECTN		B	194TH ST E	CO	SG	Y																				
20.28	20.26	INTRSECTN		L	191ST ST E	PV		Y																				
20.38	20.36	INTRSECTN		L	189TH ST E	PV		Y																				
20.52	20.50	INTRSECTN		B	187TH ST E	CO	AF	Y																				
21.00	20.98	MP MARKER		R	21																							
21.01	20.99	INTRSECTN		R	CO DUMP RD	CO		Y																				
21.20	21.18								1	1						8A	22A	8A		22	1	05		U1	45	R		*
21.29	21.27								1	1						8A	36A	8A		36	1	05		U1	45	R		*
21.32	21.30								1	2						6A	60A	8A		60	1	05		U1	45	R		*
21.36	21.34	INTRSECTN		L	176TH ST E	CO	SG	Y	2	2						10A	60A	10A		60	1	05		U1	45	R		*
		INTRSECTN		R	SUNRISE BLVD E	CO	SG	Y																				
21.37	21.35	WYE CONN		L	176TH ST E	CO		Y																				
21.45	21.43	ENT/EXIT		L	FRED MEYER	PV	SG	Y																				
21.47	21.45	BEG SU LN		C	TWO WAY TURN			12A	2	2						10A	48A	10A	12	60	1	05		U1	45	R		*

INTERSECTION DETAIL

SRMP	B ARM	TURN LANES L NEAR LGT	WD	R NEAR LGT	WD	L FAR LGT	WD	R FAR LGT	WD	ACCELERATION LANES LEFT LGT	WD	L-CNTR LGT	WD	R-CNTR LGT	WD	RIGHT LGT	WD
18.21	18.19	.03	12			.03	12										
18.64	18.62	.02	11			.03	11										
19.47	19.45	.03	12											.03	12		
19.72	19.70					.03	11					.02	11				
20.08	20.06	.03	12			.03	12										
20.52	20.50					.03	12										
21.36	21.34	.03	12			.04	12			.06	12						
21.37	21.35							.08	12								
21.45	21.43	.04	12														

SR 161 MAINLINE STATE ROUTE - SRSH COUNTY PIERCE DOT DISTRICT 3

SRMP	B ARM	FEATURE	D	LR	DESCRIPTION	BRIDGE/UXING/XROAD OW	TC	L	NBR LNS D	I	DECREAS/DIV LFT SHD W/S	RDY W/S	RHT SHD W/S	MEDIAN WD/S	BR	INCRES/UNDI LFT SHD W/S	RDY W/S	RHT SHD W/S	SPC USE LNS	TOT RDY WID	MTCE A	SE	CITY NBR	ST FC	LEGAL SPEED D	IB	T R	P K	S T
21.50	21.48								2	2						10A	48A	10A	12	60	1	05		U1	45	R		*
21.52	21.50								2	2						6A	48A	6A	12	60	1	05		U1	45	R		*
21.71	21.69	END SU LN	C		TWO WAY TURN			12A	2	2						6A	60A	6A	$$$	60	1	05		U1	45	R		*
21.72	21.70	ENT/EXIT	R		THUN AIRPORT FIELD		CO			Y																		
21.78	21.76	BEG SU LN	C		TWO WAY TURN			12A	2	2						6A	48A	6A	12	60	1	05		U1	45	R		*
22.00	21.98	MP MARKER	R		22																							
22.04	22.02								2	2						6A	48A	10A	12	60	1	05		U1	45	R		*
22.13	22.11								2	2						6A	48A	6A	12	60	1	05		U1	45	R		*
22.17	22.15	END SU LN	C		TWO WAY TURN			12A	2	2						6A	60A	6A	$$$	60	1	05		U1	45	R		*
22.22	22.20	INTRSECTN	B		160TH ST E		CO	SG		Y																		
22.26	22.24	ENT FROM	L		BUSINESS		PV			Y																		
22.28	22.26	EXIT TO	L		BUSINESS		PV			Y																		
22.34	22.32	INTRSECTN	L		158TH ST E		CO			Y																		
22.35	22.33	BEG SU LN	C		TWO WAY TURN			12A	2	2						6A	48A	6A	12	60	1	05		U1	45	R		*
22.43	22.41	END SU LN	C		TWO WAY TURN			12A	2	2						6A	60A	6A	$$$	60	1	05		U1	45	R		*
22.48	22.46	INTRSECTN	L		156TH ST E		CO			Y																		
22.49	22.47	BEG SU LN	C		TWO WAY TURN			12A	2	2						6A	48A	6A	12	60	1	05		U1	45	R		*
22.68	22.66	END SU LN	C		TWO WAY TURN			12A	2	2						6A	60A	6A	$$$	60	1	05		U1	45	R		*
22.73	22.71	INTRSECTN	B		152ND ST E		CO	SG	2	2						9A	60A	9A		60	1	05		U1	40	R		*
22.79	22.77	BEG SU LN	C		TWO WAY TURN			12A	2	2						9A	48A	9A	12	60	1	05		U1	40	R		*
22.86	22.84	END SU LN	C		TWO WAY TURN			12A	2	2						9A	60A	9A	$$$	60	1	05		U1	40	R		*
22.91	22.89	INTRSECTN	B		149TH ST E		CO			Y																		
22.97	22.95	BEG SU LN	C		TWO WAY TURN			12A	2	2						9A	48A	9A	12	60	1	05		U1	40	R		*
23.00	22.98	MP MARKER	R		23																							
23.03	23.01	END SU LN	C		TWO WAY TURN			12A	2	2						9A	60A	9A	$$$	60	1	05		U1	40	R		*
23.04	23.02	INTRSECTN	R		147TH ST E		CO			Y																		
23.10	23.08	BEG SU LN	C		TWO WAY TURN			12A	2	2						9A	48A	9A	12	60	1	05		U1	40	R		*
23.18	23.16	END SU LN	C		TWO WAY TURN			12A	2	2						9A	60A	9A	$$$	60	1	05		U1	40	R		*
23.23	23.21	INTRSECTN	B		144TH ST E		CO	SG		Y																		

INTERSECTION DETAIL

SRMP	B ARM	TURN LANES L NEAR LGT	WD	R NEAR LGT	WD	L FAR LGT	WD	R FAR LGT	WD	ACCELERATION LANES LEFT LGT	WD	L-CNTR LGT	WD	R-CNTR LGT	WD	RIGHT LGT	WD
21.72	21.70					.03	12										
22.22	22.20	.03	12			.03	12										
22.28	22.26							.03	12								
22.34	22.32	.03	12														
22.48	22.46	.02	12														
22.73	22.71	.03	12			.03	12										
22.91	22.89	.03	12			.03	12										
23.04	23.02					.03	12										
23.23	23.21	.03	12			.03	12										

SR 161 MAINLINE STATE ROUTE - SRSH COUNTY PIERCE DOT DISTRICT 3

SRMP	B ARM	FEATURE	D	LR	DESCRIPTION	BRIDGE/UXING/XROAD OW	TC	L	NBR LNS D	I	DECREAS/DIV LFT SHD W/S	RDY W/S	RHT SHD W/S	MEDIAN WD/S	BR	INCRES/UNDI LFT SHD W/S	RDY W/S	RHT SHD W/S	SPC USE LNS	WID	TOT RDY WID	MTCE A	SE	CITY NBR	ST FC	LEGAL SPEED D	IB	T R	P K	S T
23.24	23.22								2	2						9A	60A	9A			60	1	05		U1	40	R		*
23.29	23.27	BEG SU LN		C	TWO WAY TURN	12A			2	2						9A	48A	9A	12		60	1	05		U1	40	R		*
23.37	23.35	END SU LN		C	TWO WAY TURN	12A			2	2						9A	60A	9A	$$$		60	1	05		U1	40	R		*
23.38	23.36	INTRSECTN		R	141ST ST E		CO			Y																			
23.45	23.43	BEG SU LN		C	TWO WAY TURN	12A			2	2						9A	48A	9A	12		60	1	05		U1	40	R		*
23.69	23.67	END SU LN		C	TWO WAY TURN	12A			2	2						9A	60A	9A	$$$		60	1	05		U1	40	R		*
23.74	23.72	INTRSECTN		B	136TH ST E		CO	SG		Y																			
23.80	23.78	BEG SU LN		C	TWO WAY TURN	12A			2	2						9A	48A	9A	12		60	1	05		U1	40	R		*
23.95	23.93	END SU LN		C	TWO WAY TURN	12A			2	2						9A	60A	9A	$$$		60	1	05		U1	40	R		*
23.98	23.96	INTRSECTN		R	132ND ST E		CO	SG		Y																			
		ENT/EXIT		L	APT COMPLEX		PV	SG		Y																			
24.00	23.98	MP MARKER		R	24																								
24.05	24.03	BEG SU LN		C	TWO WAY TURN	12A			2	2						9A	48A	9A	12		60	1	05		U1	40	R		*
24.10	24.08								2	2						9A	48A	9A	12		60	1	05		U1	35	R		*
24.19	24.17	END SU LN		C	TWO WAY TURN	12A			2	2						9A	60A	9A	$$$		60	1	05		U1	35	R		*
24.24	24.22	INTRSECTN		B	128TH ST E		CO	SG	Y	2	2					$$C	59A	$$C			59	1	05		U1	35	R		*
24.29	24.27	BEG SU LN		C	TWO WAY TURN	11A			2	2						C	48A	C	11		59	1	05		U1	35	R		*
24.51	24.49	INTRSECTN		R	123RD ST CT E		CO			Y																			
24.60	24.58	INTRSECTN		B	122ND ST E		CO			Y																			
24.68	24.66	END SU LN		C	TWO WAY TURN	11A			2	2						C	59A	C	$$$		59	1	05		U1	35	R		*
24.69	24.67	MISC FEATR		R	SGN ENT PUYALLUP																								
24.73	24.71	ENTER CITY			PUYALLUP				2	2						C	59A	C			59	1	05	1030	U1	35	R	P	*
		INTRSECTN		R	47TH AVE SE		CT	SG		Y																			
		INTRSECTN		L	120TH ST E		CT	SG		Y																			
24.79	24.77	BEG SU LN		C	TWO WAY TURN	11A			2	2						C	48A	C	11		59	1	05	1030	U1	35	R	P	*
24.87	24.85	ENT/EXIT		R	SHOPPING CENTER		PV			Y																			
		INTRSECTN		L	118TH ST E		CT			Y																			
24.93	24.91	END SU LN		C	TWO WAY TURN	11A			2	2						C	59A	C	$$$		59	1	05	1030	U1	35	R	P	*
25.00	24.98	INTRSECTN		L	43RD AVE SW		CT	SG		Y																			
		INTRSECTN		R	43RD AVE SE		CT	SG		Y																			
25.06	25.04	BEG SU LN		C	TWO WAY TURN	11A			2	2						C	48A	C	11		59	1	05	1030	U1	35	R	P	*
25.19	25.17	END SU LN		C	TWO WAY TURN	11A			2	2						C	59A	C	$$$		59	1	05	1030	U1	35	R	P	*

INTERSECTION DETAIL

SRMP	B ARM	TURN LANES L NEAR LGT	WD	R NEAR LGT	WD	L FAR LGT	WD	R FAR LGT	WD	ACCELERATION LANES LEFT LGT	WD	L-CNTR LGT	WD	R-CNTR LGT	WD	RIGHT LGT	WD
23.38	23.36					.03	12										
23.74	23.72	.03	12			.03	12										
23.98	23.96	.02	12			.03	12	.02	10								
24.24	24.22	.03	11			.03	11										
24.73	24.71	.03	11			.03	11										
25.00	24.98	.03	11			.03	11										

SR 161 MAINLINE STATE ROUTE - SRSH COUNTY PIERCE DOT DISTRICT 3

SRMP	B	ARM	FEATURE	D	LR	DESCRIPTION	BRIDGE/UXING/XROAD OW	TC	L	NBR LNS D	I	DECREAS/DIV LFT SHD W/S	RDY W/S	RHT SHD W/S	MEDIAN WD/S	BR	INCRES/UNDI LFT SHD W/S	RDY W/S	RHT SHD W/S	SPC USE LNS WID	TOT RDY WID	MTCE A	SE	CITY NBR	ST FC	LEGAL SPEED D	IB	T R	P K	S T
25.22		25.20	WYE CONN		L	39TH AVE SW	CT		Y	2	2							C	59A	C		59	1	05	1030	U1	35	R	P	*
25.25		25.23	INTRSECTN		L	39TH AVE SW	CT	SG	Y																					
			INTRSECTN		R	39TH AVE SE	CT	SG	Y																					
25.28		25.26	WYE CONN		L	39TH AVE SW	CT		Y	2	2							C	70A	C		70	1	05	1030	U1	35	R	P	*
25.30		25.28								3	2							C	70A	C		70	1	05	1030	U1	35	R	P	*
25.37		25.35	INTRSECTN		B	37TH AVE SE	CT	SG	Y																					
25.38		25.36	WYE CONN		L	37TH AVE SE	CT		Y	3	3							C	94A	C		94	1	05	1030	U1	35	R	P	*
			WYE CONN		R	37TH AVE SE	CT		Y																					
25.49		25.47	WYE CONN		R	35TH AVE SE	CT		Y																					
25.50		25.48	INTRSECTN		B	35TH AVE SE	CT	SG	Y	4	3							C	99A	C		99	1	05	1030	U1	35	R	P	*
25.52		25.50	WYE CONN		R	35TH AVE SE	CT		Y																					
25.58		25.56								4	2							C	99A	C		99	1	05	1030	U1	35	R	$	*
25.65		25.63	WYE CONN		R	MERIDIAN ST	CT		Y																					
25.66		25.64	END ST	I		MERIDIAN				2	2	4A	22A		11A	UP		$	22A	6A		44	1	05	1030	U1	35	R		$
			INTRSECTN		R	MERIDIAN ST	CT	SG	Y																					
25.67		25.65	WYE CONN		R	MERIDIAN ST	CT		Y																					
25.75		25.73	WYE CONN		L	ON RAMP	ST		Y	1	1	$$$	$$$		$$$$	$$		5A	33A	6A		33	1	05	1030	U1	35	R		
			WYE CONN		R	OFF RAMP	ST		Y																					
25.76		25.74	LEAVE CITY			PUYALLUP				1	1							5A	33A	6A		33	1	05	$$$$	U1	35	R		
			ON RAMP		L	SR 512	ST	SG	Y																					
			OFF RAMP		R	SR 512	ST	SG	Y																					
25.80		25.78	BEG BRIDGE	B		SR 512	ST			1	1							$$C	40A	$$C		40	1	05		U1	35	R		
						BRDG NUM 161/010																								
25.85		25.83	END BRIDGE	B		SR 512				$	$							$	$$$	$		$$$	$	05		$$	$$	$		
			BEG COINCI			SR 512 MP008.74																								
			END CTLSEC			CONTROL SECTION 2745																								
28.69B		28.67	BEG EQ			BEGIN BACK																								
29.17B		29.15	BEG COINCI			SR 167 MP005.98																								
			END COINCI			SR 512 MP012.06																								
29.43B		29.41	BEG COINCI			SR 167COPUYALP MP005.72																								
			END COINCI			SR 167 MP005.72																								

INTERSECTION DETAIL

SRMP	B	ARM	TURN LANES L NEAR LGT	WD	R NEAR LGT	WD	L FAR LGT	WD	R FAR LGT	WD	ACCELERATION LANES LEFT-- LGT	WD	L-CNTR LGT	WD	R-CNTR LGT	WD	RIGHT- LGT	WD
25.25		25.23	.03	11			.05	11										
25.28		25.26							.02	12								
25.37		25.35	.04	11			.08	22										
25.50		25.48	.02	11			.06	11										
25.65		25.63			.07	11												
25.66		25.64					.03	12										
25.76		25.74					.03	11										

SR 161 MAINLINE STATE ROUTE - SRSH COUNTY PIERCE DOT DISTRICT 3

SRMP	B ARM	FEATURE	D	LR	DESCRIPTION	BRIDGE/UXING/XROAD OW	TC	L	NBR LNS D	I	DECREAS/DIV LFT SHD W/S	RDY W/S	RHT SHD W/S	MEDIAN WD/S	BR	INCRES/UNDI LFT SHD W/S	RDY W/S	RHT SHD W/S	SPC USE LNS WID	TOT RDY WID	MTCE A	SE	CITY NBR	ST FC	LEGAL SPEED D	IB	T R	P K	S T
28.73	29.87	ENTER CITY			PUYALLUP				2	2						10A	93A	C		93	1	05	1030	U1	35	R	P	*
		EQUATION			029.89B=028.73																								
		BEG CTLSEC			CONTROL SECTION 2736																								
		BEG ST	I		MERIDIAN N																								
		INTRSECTN		R	SR 167 COUPLET	ST	SG	Y																					
		END COINCI			SR 167COPUYALP MP006.18																								
28.78	29.92	WYE CONN		B	VALLEY AVE E	CT		Y	2	2						2A	72A	C		72	1	05	1030	U1	35	R	P	*
28.80	29.94	INTRSECTN		B	VALLEY AVE E	CT	SG	Y	2	2						2A	60A	10A		60	1	05	1030	U1	35	R	P	*
28.82	29.96	WYE CONN		L	VALLEY AVE E	CT		Y																					
28.84	29.98								2	1						2A	50A	10A		50	1	05	1030	U1	35	R	P	*
28.88	30.02								2	1						2A	36A	8A		36	1	05	1030	U1	35	R	P	*
28.89	30.03								2	1						2A	36A	8A		36	1	05	1030	U1	40	R	P	*
28.92	30.06								2	1						$$C	46A	8A		46	1	05	1030	U1	40	R	P	*
29.00	30.14	MP MARKER		R	29																								
29.03	30.17	INTRSECTN		R	SPENCER RD NE	CT		Y	1	1						2A	24A	4A		24	1	05	1030	U1	40	R	P	*
		ENT/EXIT		L	BUSINESS	PV		Y																					
29.06	30.20	END ST	I		MERIDIAN N																								
		BEG ST	I		MERIDIAN E																								
29.22	30.36	RR XING		B	NUM 396611J STRUCTURE				1	1						$$C	24P	$$C		24	1	05	1030	U1	40	R	P	*
		BEG BRIDGE		B	UP RR	ST																							
					BRDG NUM 161/022																								
29.24	30.38	LEAVE CITY			PUYALLUP				1	1							C	24P	C	24	1	05	0362	U1	40	R	P	*
		ENTER CITY			EDGEWOOD																								
29.27	30.41	END BRIDGE		B	UP RR				1	1						2A	24A	4A		24	1	05	0362	U1	40	R	P	*
29.49	30.63	INTRSECTN		R	DECHAUX RD E	CT		N																					
29.53	30.67	BEG SU LN		R	CLIMBING		11A		1	1						2A	24A	4A	11	35	1	05	0362	U1	40	R	P	*
30.02	31.16	MP MARKER		L	30																								
30.07	31.21	INTRSECTN		R	102ND AVE E	CT		Y																					
30.34	31.48	EXIT TO		R	CHRISELLA RD E	CT		Y																					
30.35	31.49	INTRSECTN		B	36TH ST E	CT	SG	Y	1	1						4A	34A	4A	11	45	1	05	0362	U1	40	R	P	*
30.38	31.52	BEG SU LN		C	TWO WAY TURN		11A		1	1						4A	23A	4A	22	45	1	05	0362	U1	40	R	P	*
30.43	31.57	END SU LN		R	CLIMBING		11A		1	1						4A	23A	4A	11	34	1	05	0362	U1	40	R	P	*
30.59	31.73	INTRSECTN		B	32ND ST E	CT		Y																					
30.78	31.92	INTRSECTN		R	29TH ST E	CT		Y																					

INTERSECTION DETAIL

SRMP	B ARM	L NEAR LGT	WD	R NEAR LGT	WD	L FAR LGT	WD	R FAR LGT	WD	LEFT LGT	WD	L-CNTR LGT	WD	R-CNTR LGT	WD	RIGHT LGT	WD
				TURN LANES						ACCELERATION LANES							
28.78	29.92			.05	12												
28.80	29.94	.04	22			.04	11										
29.03	30.17	.03	12			.02	12										
30.35	31.49	.02	11			.02	11										

SR 161 MAINLINE STATE ROUTE - SRSH COUNTY PIERCE DOT DISTRICT 3

SRMP	B	ARM	FEATURE	D	LR	DESCRIPTION	BRIDGE/UXING/XROAD/OW	TC	L	NBR/LNS/D	I	DECREAS/DIV LFT SHD W/S	RDY W/S	RHT SHD W/S	MEDIAN/WD/S	BR	INCRES/UNDI LFT SHD W/S	RDY W/S	RHT SHD W/S	SPC/USE/LNS/WID	TOT RDY WID	MTCE A	SE	CITY NBR	ST FC	LEGAL SPEED D	IB	T R	P K	S T
30.90		32.04								1	1						4A	23A	4A	11	34	1	05	0362	U1	40		R	P	*
31.02		32.16	END SU LN	C		TWO WAY TURN	11A			1	1						4A	34A	4A	$$$	34	1	05	0362	U1	40		R	P	*
			MP MARKER	R		31																								
31.08		32.22	INTRSECTN	B		24TH ST E		CT	SG	Y																				
31.13		32.27	BEG SU LN	C		TWO WAY TURN	11A			1	1						4A	23A	4A	11	34	1	05	0362	U1	40		R	P	*
31.42		32.56	INTRSECTN	L		18TH ST CT E		CT		Y																				
31.58		32.72	INTRSECTN	R		16TH ST E		CT		Y																				
			INTRSECTN	L		TAYLOR ST E		CT		Y																				
31.68		32.82	INTRSECTN	L		REDWOOD ST		CT		Y																				
31.74		32.88	ENT/EXIT	L		SURPRISE LAKE VILLAGE		PV		Y																				
			INTRSECTN	R		13TH ST CT E		CT		Y																				
31.87		33.01	ENT/EXIT	L		SHOPPING CENTER		PV		Y																				
31.96		33.10	ENT/EXIT	L		SHOPPING CENTER		PV		Y	1	1					10A	23A	4A	11	34	1	05	0362	U1	40		R	P	*
31.99		33.13									1	1					10A	34A	4A	11	45	1	05	0362	U1	40		R	P	*
32.02		33.16	END SU LN	C		TWO WAY TURN	11A			1	1						10A	34A	4A	$$$	34	1	05	0362	U1	40		R	P	*
32.03		33.17	MP MARKER	R		32																								
32.09		33.23	INTRSECTN	R		8TH ST E		CT	SG	Y																				
			INTRSECTN	L		MILTON WAY (OLD SR 514)		CT	SG	Y																				
32.10		33.24	WYE CONN	L		MILTON WAY		CT		Y	2	1					10A	45A	4A		45	1	05	0362	U1	40		R	P	*
32.12		33.26	WYE CONN	R		JOVITA BLVD E		CT		Y																				
32.13		33.27	INTRSECTN	R		JOVITA BLVD E		CT	SG	Y																				
			ENT/EXIT	L		SHOPPING CENTER		PV	SG	Y																				
32.18		33.32	ENT/EXIT	L		SHOPPING CENTER		PV		Y																				
32.20		33.34	BEG SU LN	C		TWO WAY TURN	11A			2	1						6A	34A	4A	11	45	1	05	0362	U1	40		R	P	*
32.31		33.45	BEG SU LN	L		CLIMBING	11A			1	1						6A	23A	4A	22	45	1	05	0362	U1	40		R	P	*
32.35		33.49								1	1						6A	23A	3A	22	45	1	05	0362	U1	40		R	P	*
32.45		33.59	END SU LN	C		TWO WAY TURN	11A			1	1						11A	26A	4A	11	37	1	05	0362	U1	40		R	P	*
32.48		33.62	INTRSECTN	R		31ST AVE		CT		Y																				
32.53		33.67									1	1					11A	36A	6A	11	47	1	05	0362	U1	40		R	P	*
32.55B		33.69	BEG EQ			BEGIN BACK																								
32.55		33.72	END ST	I		MERIDIAN E																								
			BEG ST	I		ENCHANTED PKWY S																								
			MISC FEATR		L	SGN ENT KING CO																								
			END SECTN																											

INTERSECTION DETAIL

SRMP	B	ARM	TURN LANES L NEAR LGT	WD	R NEAR LGT	WD	L FAR LGT	WD	R FAR LGT	WD	ACCELERATION LANES LEFT-- LGT	WD	L-CNTR LGT	WD	R-CNTR LGT	WD	RIGHT- LGT	WD
31.08		32.22	.03	11			.03	11										
32.09		33.23	.04	11			.04	11										
32.13		33.27	.02	11			.04	11	.04	11								

SR 162 MAINLINE STATE ROUTE - SRSH COUNTY PIERCE DOT DISTRICT 3

SRMP	B ARM	FEATURE	D	LR	DESCRIPTION	BRIDGE/UXING/XROAD OW	TC	L	NBR LNS D	I	DECREAS/DIV LFT SHD W/S	RDY W/S	RHT SHD W/S	MEDIAN WD/S	BR	INCRES/UNDI LFT SHD W/S	RDY W/S	RHT SHD W/S	SPC USE LNS WID	TOT RDY WID	MTCE A	SE	CITY NBR	ST FC	LEGAL SPEED D	IB	T R	P K	S T
0.00	0.00	BEG ROUTE			MAIN ROUTE				1	1							C	42A	C		42	1	05	1270	U2	35	L	P	
					SR 410/SUMNER TO SR 165																								
		ENTER CITY			SUMNER																								
		BEG CTLSEC			CONTROL SECTION 2733																								
		BEG BRIDGE B			SR 410	ST																							
					BRDG NUM 162/002																								
0.04	0.04	END BRIDGE B			SR 410																								
0.07	0.07	OFF RAMP		L	SR 410	ST	SG	Y																					
0.08	0.08	ON RAMP		R	SR 410	ST	SG	Y	1	1							6A	33A	6A		33	1	05	1270	U2	35	L	P	
0.11	0.11	BEG SU LN		C	TWO WAY TURN		11A		1	1							6A	22A	6A	11	33	1	05	1270	U2	35	L	P	
0.17	0.17	INTRSECTN		L	74TH ST E	CT		Y																					
0.19	0.19	INTRSECTN		R	74TH ST CT E	CT		Y																					
0.29	0.29	INTRSECTN		R	75TH ST CT E	CT		N																					
0.31	0.31	END SU LN		C	TWO WAY TURN		11A		1	1							6A	33A	6A	$$$	33	1	05	1270	U2	35	L	P	
0.33	0.33	INTRSECTN		R	RIVER GROVE DR	CT	SG	Y	1	1							6A	22A	6A		22	1	05	1270	U2	35	L	P	
0.51	0.51	BEG BRIDGE B			PUYALLUP RIVER	ST			1	1							$$C	26A	$$C		26	1	05	1270	U2	35	L	P	
					BRDG NUM 162/004																								
0.53	0.53	LEAVE CITY			SUMNER				1	1							C	26A	C		26	1	05	$$$$	U2	35	L	$	
0.56	0.56	END BRIDGE B			PUYALLUP RIVER				1	1							6A	22A	6A		22	1	05		U2	35	L		
0.58	0.58	INTRSECTN		R	80TH ST E	CO		N																					
0.63	0.63	MP MARKER		R	3																								
3.21	0.83	EQUATION			000.83 =003.21																								
		INTRSECTN		R	PIONEER WAY E	CO	SG	Y																					
		INTRSECTN		L	BOWMAN HILTON RD E	CO	SG	Y																					
3.23	0.85								1	1							6A	22A	6A		22	1	05		U2	50	L		
3.30	0.92	BEG SU LN		C	TWO WAY TURN		12A		1	1							6A	22A	6A	12	34	1	05		U2	50	L		
3.44	1.06	INTRSECTN		L	87TH ST CT E	CO		Y																					
3.49	1.11	INTRSECTN		L	88TH ST E	PV		Y																					
3.52	1.14	END SU LN		C	TWO WAY TURN		12A		1	1							6A	22A	6A	$$$	22	1	05		U2	50	L		
3.69	1.31	MISC FEATR		R	SGN ENT ALDERTON																								
3.84	1.46								1	1							6A	24A	6A		24	1	05		U2	50	L		
3.95	1.57	INTRSECTN		B	96TH ST E	CO	SG	Y																					
4.00	1.62	MP MARKER		R	4																								
4.05	1.67								1	1							6A	22A	6A		22	1	05		U2	50	L		

INTERSECTION DETAIL

SRMP	B ARM	TURN LANES L NEAR LGT	WD	R NEAR LGT	WD	L FAR LGT	WD	R FAR LGT	WD	ACCELERATION LANES LEFT LGT	WD	L-CNTR LGT	WD	R-CNTR LGT	WD	RIGHT LGT	WD
0.07	0.07	.03	11														
0.33	0.33					.03	11										
3.21	0.83	.03	12			.06	12										
3.95	1.57	.04	12			.03	12										

SR 162 MAINLINE STATE ROUTE - SRSH COUNTY PIERCE DOT DISTRICT 3

SRMP	B ARM	FEATURE	D	LR	DESCRIPTION	BRIDGE/XING/XROAD/OW	TC	L	NBR LNS D	I	DECREAS/DIV LFT SHD W/S	RDY W/S	RHT SHD W/S	MEDIAN-WD/S	BR	INCRES/UNDI LFT SHD W/S	RDY W/S	RHT SHD W/S	SPC USE LNS WID	TOT RDY WID	MTCE A	SE	CITY NBR	ST FC	LEGAL SPEED D	IB	T R	P K	S T
4.09	1.71	MISC FEATR		L	SGN ENT ALDERTON				1	1						6A	22A	6A		22	1	05		U2	50	L			
4.30	1.92								1	1						4A	22A	4A		22	1	05		U2	50	L			
4.40	2.02	INTRSECTN		L	102ND ST E	PV		N																					
4.45	2.07	INTRSECTN		L	103RD ST E	CO		N																					
4.65	2.27	INTRSECTN		L	106TH ST E	CO		N																					
5.00	2.62	MP MARKER		R	5																								
5.18	2.80	INTRSECTN		L	115TH ST E	CO		N																					
5.24	2.86	INTRSECTN		R	115TH ST CT E	CO		N																					
5.35	2.97	INTRSECTN		R	MILITARY RD E	CO	SG	Y																					
5.36	2.98	WYE CONN		R	MILITARY RD E	CO		Y																					
5.73	3.35	MISC FEATR		R	SGN ENT MCMILLIN																								
6.05	3.67	MP MARKER		R	6																								
6.11	3.73	INTRSECTN		B	128TH ST E	CO	SG	Y																					
6.56	4.18	INTRSECTN		R	136TH ST E	CO	SG	Y																					
6.81	4.43	BEG BRIDGE	B		PUYALLUP RIVER	ST			1	1						$$C	22A	$$C		22	1	05		U2	50	L			
					BRDG NUM 162/006																								
6.85	4.47	END BRIDGE	B		PUYALLUP RIVER				1	1						4A	22A	4A		22	1	05		U2	50	L			
6.90	4.52	ENT/EXIT		R	FOOTHILLS TRAIL	CO		Y																					
7.00	4.62	MP MARKER		R	7																								
7.17	4.79	INTRSECTN		R	144TH ST E	CO		N																					
7.27	4.89	INTRSECTN		L	145TH ST E	CO		N																					
7.33	4.95	INTRSECTN		R	146TH ST E	PV		Y																					
7.40	5.02	INTRSECTN		L	147TH ST CT E	CO		N																					
7.54	5.16	INTRSECTN		R	149TH ST CT E	PV		N																					
8.01	5.63	MP MARKER		R	8																								
8.03	5.65	MISC FEATR		R	SGN ENT ORTING																								
8.06	5.68	ENTER CITY			ORTING				1	1						4A	22A	4A		22	1	05	0940	U2	50	L	P		
8.11	5.73	INTRSECTN		B	WILLIAMS BLVD N	CT	SG	Y																					
8.18	5.80	BEG SU LN		C	TWO WAY TURN		12A		1	1						4A	22A	4A	12	34	1	05	0940	U2	50	L	P		
8.30	5.92	END SU LN		C	TWO WAY TURN		12A		1	1						4A	22A	4A	$$$	22	1	05	0940	U2	50	L	P		
8.35	5.97	MISC FEATR		L	BUS PULLOUT			SG	Y																				
8.37	5.99	WYE CONN		R	LANE BLVD NW	CT		Y																					

INTERSECTION DETAIL

SRMP	B ARM	TURN LANES L NEAR LGT WD	R NEAR LGT WD	L FAR LGT WD	R FAR LGT WD	ACCELERATION LANES LEFT-- LGT WD	L-CNTR LGT WD	R-CNTR LGT WD	RIGHT- LGT WD
5.35	2.97		.05 12	.07 12					
6.11	3.73	.06 12		.03 12					
6.56	4.18		.09 12	.03 11					
7.33	4.95		.06 11	.04 11			.03 11		
7.54	5.16		.02 12						
8.11	5.73	.07 12	.05 12	.04 12	.06 12				

SR 162 MAINLINE STATE ROUTE - SRSH COUNTY PIERCE DOT DISTRICT 3

SRMP	B ARM	FEATURE	D	LR	DESCRIPTION	BRIDGE/UXING/XROAD OW	TC	L	NBR LNS D	I	DECREAS/DIV LFT SHD W/S	RDY W/S	RHT SHD W/S	MEDIAN WD/S	BR	INCRES/UNDI LFT SHD W/S	RDY W/S	RHT SHD W/S	SPC USE LNS WID	TOT RDY WID	MTCE A	SE	CITY NBR	ST FC	LEGAL SPEED D	IB	T R	P K	S T
8.37	5.99	WYE CONN		L	LANE ST NE	CT		Y	1	1						4A	22A	4A		22	1	05	0940	U2	50	L	P	
8.38	6.00	INTRSECTN		R	LANE BLVD NW	CT		Y																				
		INTRSECTN		L	LANE ST NE	CT		Y																				
8.39	6.01	WYE CONN		L	LANE ST NE	CT		Y																				
8.60	6.22								1	1						4A	22A	4A		22	1	05	0940	U2	35	L	P	
8.77	6.39	INTRSECTN		R	OLD PIONEER WAY E	CT		Y																				
8.83	6.45	BEG SU LN		C	TWO WAY TURN	12A			1	1						4A	22A	4A	12	34	1	05	0940	U2	35	L	P	
8.88	6.50	END SU LN		C	TWO WAY TURN	12A			1	1						4A	22A	4A	$$$	22	1	05	0940	U2	35	L	P	
8.93	6.55	INTRSECTN		R	WHITEHAWK BLVD NW	CT		Y																				
9.00	6.62	MP MARKER		R	9																							
9.20	6.82	EXIT TO		R	SHOPPING CENTER	PV	SG	Y																				
		ENT/EXIT		L	ORTING HIGH SCHOOL	CT	SG	Y																				
9.23	6.85								1	1						4A	22A	4A		22	1	05	0940	U2	25	L	P	
9.29	6.91	EXIT TO		R	BUSINESS	PV		Y																				
9.30	6.92	ENT/EXIT		L	ORTING HIGH SCHOOL	CT		Y																				
		ENT FROM		R	BUSINESS	PV		Y																				
9.34	6.96	BEG ST	I		WASHINGTON AVE N				1	1						4A	22A	4A		22	1	05	0940	U2	25	L	P	*
		INTRSECTN		R	WHITESELL ST NW	CT		Y																				
		INTRSECTN		L	WHITESELL ST NE	CT		Y																				
9.37	6.99	WYE CONN		L	WHITESELL ST NE	CT		Y																				
9.44	7.06	INTRSECTN		L	LEBER ST NE	CT		Y	1	1						$$C	30A	5A		30	1	05	0940	U2	25	L	B	*
9.49	7.11								1	1						C	30A	12A		30	1	05	0940	U2	25	L	B	*
9.54	7.16	END ST	I		WASHINGTON AVE N				1	1						C	44A	$$C		44	1	05	0940	U2	25	L	B	*
		BEG ST	I		WASHINGTON AVE S																							
		INTRSECTN		R	CALISTOGA ST W	CT	SG	Y																				
		INTRSECTN		L	CALISTOGA ST E	CT	SG	Y																				
9.64	7.26	INTRSECTN		L	TRAIN ST SE	CT		Y																				
		INTRSECTN		R	TRAIN ST SW	CT		Y																				
9.73	7.35	END ST	I		WASHINGTON AVE S				1	1						1A	23A	3A		23	1	05	0940	U2	25	L	P	*

INTERSECTION DETAIL

SRMP	B ARM	TURN LANES L NEAR LGT WD	R NEAR LGT WD	L FAR LGT WD	R FAR LGT WD	ACCELERATION LANES LEFT LGT WD	L-CNTR LGT WD	R-CNTR LGT WD	RIGHT LGT WD
8.37	5.99		.07 12						
8.38	6.00	.04 12		.05 12					
8.39	6.01				.08 12				
8.77	6.39		.04 12	.03 12			.04 12		
8.93	6.55		.07 12	.03 12			.03 12		
9.20	6.82	.02 12	.03 14	.03 12					
9.29	6.91		.04 12						
9.30	6.92	.03 12							
9.54	7.16		.03 13						

SR 162 MAINLINE STATE ROUTE - SRSH COUNTY PIERCE DOT DISTRICT 3

SRMP	B ARM	FEATURE	D	LR	DESCRIPTION	BRIDGE/UXING/XROAD OW	TC	L	NBR LNS D	I	DECREAS/DIV LFT SHD W/S	RDY W/S	RHT SHD W/S	MEDIAN WD/S	BR	INCRES/UNDI LFT SHD W/S	RDY W/S	RHT SHD W/S	SPC USE LNS WID	TOT RDY WID	MTCE A	SE	CITY NBR	ST FC	LEGAL SPEED D	IB	T R	P K	S T
9.73	7.35	BEG ST	I		BRIDGE ST S				1	1						1A	23A	3A		23	1	05	0940	U2	25		L	P	*
		INTRSECTN		L	WASHINGTON AVE SE	CT		Y																					
		INTRSECTN		L	BRIDGE ST SE	CT		Y																					
9.77	7.39	INTRSECTN		R	VAN SCOYOC AVE SW	CT		Y																					
9.80	7.42	END ST	I		BRIDGE ST S				1	1						2A	23A	2A		23	1	05	0940	U2	25		L	P	*
		BEG ST	I		HARMAN WAY S																								
		INTRSECTN		R	BRIDGE ST S	CT																							
		INTRSECTN		R	CORRIN AVE SW	CT																							
9.84	7.46	INTRSECTN		L	CORRIN AVE SE	CT		Y																					
9.90	7.52	WYE CONN		L	CORRIN AVE SE	CT		Y																					
9.99	7.61	INTRSECTN		R	KANSAS ST SW	CT		Y	1	1						3A	23A	3A		23	1	05	0940	U2	25		L	P	*
10.00	7.62	MP MARKER		R	10				1	1						3A	23A	3A		23	1	05	0940	U2	35		L	P	*
10.09	7.71	INTRSECTN		L	HARRISON LN SE	CT		Y																					
10.17	7.79	INTRSECTN		R	BECKETT LN SW	CT		Y																					
10.18	7.80	END ST	I		HARMAN WAY S				1	1						3A	23A	3A		23	1	05	0940	U2	35		L	P	$
		INTRSECTN		R	NOBLE LN SW	PV		Y																					
10.31	7.93								1	1						3A	23A	3A		23	1	05	0940	U2	50		L	P	
10.34	7.96	LEAVE CITY			ORTING				1	1						3A	23A	3A		23	1	05	$$$$	U2	50		L	$	
		MISC FEATR		L	SGN ENT ORTING																								
10.60	8.22	INTRSECTN		R	178TH AVE E	CO		N																					
10.91	8.53								1	1						3A	22A	3A		22	1	05		U2	50		L		
10.93	8.55								1	1						4A	24A	4A		24	1	05		U2	50		L		
10.97	8.59	INTRSECTN		R	ORVILLE RD E	CO		Y																					
11.00	8.62	MP MARKER		R	11																								
11.01	8.63								1	1						3A	22A	3A		22	1	05		U2	50		L		
11.37	8.99								1	1						4A	22A	4A		22	1	05		U2	50		L		
11.55	9.17	BEG BRIDGE	B		VOIGHTS CREEK	ST			1	1						$$W	36P	$$W		36	1	05		U2	50		L		
					BRDG NUM 162/011																								
11.58	9.20	END BRIDGE	B		VOIGHTS CREEK				1	1						4A	22A	4A		22	1	05		U2	50		L		
11.63	9.25	ENT/EXIT		L	STATE FISH HATCHERY	ST		N																					
11.84	9.43	EQUATION			011.81 =011.84			1	1							3A	22A	3A		22	1	05		U2	50		L		
11.95	9.54								1	1						2A	22A	2A		22	1	05		U2	50		L		
12.00	9.59	MP MARKER		R	12																								
12.59	10.18								1	1						3A	22A	3A		22	1	05		U2	50		L		
12.74	10.33	INTRSECTN		R	PATTERSON RD E	CO		N																					
12.96	10.55	INTRSECTN		R	177TH ST E	CO		N																					
13.00	10.59	UXING	B		BN RR	ST																							

INTERSECTION DETAIL

SRMP	B ARM	TURN LANES L NEAR LGT WD	R NEAR LGT WD	L FAR LGT WD	R FAR LGT WD	ACCELERATION LANES LEFT LGT WD	L-CNTR LGT WD	R-CNTR LGT WD	RIGHT LGT WD
10.97	8.59		.08 12						

SR 162 MAINLINE STATE ROUTE - SRSH COUNTY PIERCE DOT DISTRICT 3

SRMP	B	ARM	FEATURE	D	LR	DESCRIPTION	BRIDGE/UXING/XROAD OW	TC	L	NBR LNS D	I	DECREAS/DIV LFT SHD W/S	RDY W/S	RHT SHD W/S	MEDIAN WD/S	BR	INCRES/UNDI LFT SHD W/S	RDY W/S	RHT SHD W/S	SPC USE LNS WID	TOT RDY WID	MTCE A	SE	CITY NBR	ST FC	LEGAL SPEED D	IB	T R	P K	S T
13.00		10.59				BRDG NUM 162/013				1	1						3A	22A	3A		22	1	05		U2		50	L		
			RR XING	B		NUM 85502W STRUCTURE																								
13.09		10.68								1	1						4A	24A	4A		24	1	05		U2		50	L		
13.19		10.78	BEG BRIDGE	B		CARBON RIVER	ST			1	1						$$W	32P	$$W		32	1	05		U2		50	L		
						BRDG NUM 162/014																								
13.23		10.82	END BRIDGE	B		CARBON RIVER				1	1						4A	24A	4A		24	1	05		U2		50	L		
13.39		10.98	INTRSECTN		R	S PIONEER WAY	CO		N																					
13.97		11.56	BEG BRIDGE	B		S PRAIRIE CREEK	ST			1	1						$$C	32A	$$C		32	1	05		U2		50	L		
						BRDG NUM 162/015																								
14.01		11.60	END BRIDGE	B		S PRAIRIE CREEK				1	1						3A	24A	3A		24	1	05		U2		50	L		
14.05		11.64	MP MARKER		R	14																								
15.00		12.59	MP MARKER		R	15																								
15.05		12.64								1	1						4A	24A	4A		24	1	05		U2		50	L		
15.15		12.74	BEG BRIDGE	B		S PRAIRIE CREEK	ST			1	1						$$C	32A	$$C		32	1	05		U2		50	L		
						BRDG NUM 162/016																								
15.19		12.78	END BRIDGE	B		S PRAIRIE CREEK				1	1						3A	24A	3A		24	1	05		U2		50	L		
15.49		13.08	INTRSECTN		R	ARLINE RD E	CO		N																					
15.55		13.14	BEG BRIDGE	B		S PRAIRIE CREEK	ST			1	1						$$C	32A	$$C		32	1	05		U2		50	L		
						BRDG NUM 162/017																								
15.59		13.18	END BRIDGE	B		S PRAIRIE CREEK				1	1						3A	24A	3A		24	1	05		U2		50	L		
15.68		13.27	INTRSECTN		L	KAPERAK RD E	CO		N																					
15.91		13.50	INTRSECTN		L	SPRING SITE RD E	CO		N																					
15.95		13.54	BEG BRIDGE	B		S PRAIRIE CREEK	ST			1	1						$$C	32A	$$C		32	1	05		U2		50	L		
						BRDG NUM 162/018																								
15.99		13.58	END BRIDGE	B		S PRAIRIE CREEK				1	1						3A	24A	3A		24	1	05		U2		50	L		
16.00		13.59	MP MARKER		R	16																								
17.01		14.60	MP MARKER		R	17																								
17.20		14.79	MISC FEATR		R	SGN ENT SOUTH PRAIRIE																								
17.25		14.84	ENTER CITY			SOUTH PRAIRIE				1	1						3A	24A	3A		24	1	05	1210	U2		30	L	B	
17.37		14.96	INTRSECTN		L	NW WASHINGTON ST	CT		Y	1	1						$$C	36A	10A		36	1	05	1210	U2		30	L	B	
17.44		15.03	INTRSECTN		R	EMERY AVE S	CT		Y	1	1						4A	24A	4A		24	1	05	1210	U2		30	L	B	
			INTRSECTN		L	EMERY AVE N	CT		Y																					
17.45		15.04	MISC FEATR	B		PED XING		PC																						
17.60		15.19	INTRSECTN		R	RAINIER AVE SE	CT		Y																					
17.70		15.29	BEG BRIDGE	B		S PRAIRIE CREEK	ST			1	1						$$C	26P	$$C		26	1	05	1210	U2		30	L	P	
						BRDG NUM 162/020																								
17.72		15.31	END BRIDGE	B		S PRAIRIE CREEK				1	1						3A	24A	3A		24	1	05	1210	U2		50	L	B	
17.76		15.35	WYE CONN		L	S PRARIE RD E	CT		N																					
17.78		15.37	LEAVE CITY			SOUTH PRAIRIE				1	1						3A	24A	3A		24	1	05	$$$$	U2		50	L	$	
17.80		15.39	MISC FEATR		L	SGN ENT SOUTH PRAIRIE																								
17.82		15.41	INTRSECTN		L	S PRAIRIE RD E	CO		N																					
18.00		15.59	MP MARKER		R	18																								
18.49		16.08	INTRSECTN		R	LOWER BURNETT RD	CO		N																					

SR 162 MAINLINE STATE ROUTE - SRSH COUNTY PIERCE DOT DISTRICT 3

SRMP	B	ARM	FEATURE	D	LR	DESCRIPTION	BRIDGE/UXING/XROAD OW	TC	L	NBR LNS D	I	DECREAS/DIV LFT SHD W/S	RDY W/S	RHT SHD W/S	MEDIAN WD/S	BR	INCRES/UNDI LFT SHD W/S	RDY W/S	RHT SHD W/S	SPC USE LNS WID	TOT RDY WID	MTCE A	SE	CITY NBR	ST FC	LEGAL SPEED D	IB	T R	P K	S T
18.50		16.09								1	1						3A	24A	3A		24	1	05		U2	50	L			
19.00		16.59	MP MARKER		R	19																								
19.61		17.20	INTRSECTN		L	MUNDY LOSS RD	CO		N																					
19.64		17.23	BEG BRIDGE	B		OLD BN RR	ST			1	1						$$C	20A	$$C		20	1	05		U2	50	L			
						BRDG NUM 162/022																								
19.68		17.27	END BRIDGE	B		OLD BN RR				1	1						2A	24A	2A		24	1	05		U2	50	L			
19.73		17.32	WYE CONN		R	SR 165	ST		N																					
19.78		17.37	INTRSECTN		B	SR 165	ST	SS	N																					
			END CTLSEC			CONTROL SECTION 2733																								
			END ROUTE																											

SR 163 MAINLINE STATE ROUTE - SRSH COUNTY PIERCE DOT DISTRICT 3

SRMP	B ARM	FEATURE	D	LR	DESCRIPTION	BRIDGE/UXING/XROAD OW	TC	L	NBR LNS D	I	DECREAS/DIV LFT SHD W/S	RDY W/S	RHT SHD W/S	MEDIAN WD/S	BR	INCRES/UNDI LFT SHD W/S	RDY W/S	RHT SHD W/S	SPC USE LNS WID	TOT RDY WID	MTCE A	SE	CITY NBR	ST FC	LEGAL SPEED D	IB	T R	P K	S T
0.00	0.00	BEG ROUTE			MAIN ROUTE				2	2							C	58A	C	58	1	02	1280	U1	35	L	P	*
					SR 16 UX TO FERRY TERM.																							
		ENTER CITY			TACOMA																							
		BEG CTLSEC			CONTROL SECTION 2742																							
		BEG ST	I		PEARL ST																							
		UXING	B		SR 16		ST																					
					BRDG NUM 016/031																							
0.09	0.09	OFF RAMP		L	SR 16		ST	SG	Y																			
0.12	0.12								2	2							C	72A	C	72	1	02	1280	U1	35	L	P	*
0.20	0.20	INTRSECTN		B	N 11TH ST		CT	SG	Y																			
0.24	0.24	BEG SU LN		C	TWO WAY TURN	12A			2	2							C	60A	C	12	72	1	02	1280	U1	35	L	P	*
0.31	0.31	END SU LN		C	TWO WAY TURN	12A			2	2	C	24A	C	16S			C	24A	C	$$$	48	1	02	1280	U1	35	L	P	*
0.38	0.38								2	2	$	$$$	$	$$$$			C	72A	C		72	1	02	1280	U1	35	L	P	*
0.39	0.39	INTRSECTN		R	N 14TH ST		CT		Y																			
0.43	0.43	INTRSECTN		L	HIGHLANDS PKWY		CT		Y																			
0.44	0.44								2	2	C	24A	C	16S			C	24A	C		48	1	02	1280	U1	35	L	P	*
0.58	0.58	INTRSECTN		C	MED XROAD		ST		Y																			
		INTRSECTN		R	N 18TH ST		CT		Y																			
0.69	0.69	INTRSECTN		R	N 21ST ST		CT	SG	Y																			
		INTRSECTN		L	WESTGATE BLVD		CT	SG	Y																			
		INTRSECTN		C	MED XROAD		ST	SG	Y																			
0.83	0.83	BEG SU LN		C	TWO WAY TURN	12A			2	2	$	$$$	$	$$$$			C	48A	C	12	60	1	02	1280	U1	35	L	P	*
0.93	0.93	END SU LN		C	TWO WAY TURN	12A			2	2							C	60A	C	$$$	60	1	02	1280	U1	35	L	P	*
0.97	0.97	INTRSECTN		B	N 26TH ST		CT	SG	Y	2	2						C	60A	C		60	1	02	1280	U1	35	R	P	*
1.01	1.01	BEG SU LN		C	TWO WAY TURN	12A			2	2							C	48A	C	12	60	1	02	1280	U1	35	R	P	*
1.04	1.04	ENT/EXIT		R	SHOPPING CENTER		PV		Y																			
1.10	1.10	INTRSECTN		L	N 28TH ST		CT		Y																			
1.11	1.11	ENT/EXIT		R	SHOPPING CENTER		PV		Y																			
1.17	1.17	END SU LN		C	TWO WAY TURN	12A			2	2							C	60A	C	$$$	60	1	02	1280	U1	35	R	P	*

INTERSECTION DETAIL

SRMP	B ARM	TURN LANES L NEAR LGT WD	R NEAR LGT WD	L FAR LGT WD	R FAR LGT WD	ACCELERATION LANES LEFT-- LGT WD	L-CNTR LGT WD	R-CNTR LGT WD	RIGHT- LGT WD
0.09	0.09	.06 12							
0.20	0.20	.04 12	.05 14	.03 12					
0.39	0.39			.03 12			.01 12		
0.43	0.43	.03 11						.01 12	
0.58	0.58			.02 14					
0.69	0.69	.04 13		.04 13					
0.97	0.97	.03 12		.03 12					
1.04	1.04		.03 10						
1.11	1.11		.03 10						

SR 163 MAINLINE STATE ROUTE - SRSH COUNTY PIERCE DOT DISTRICT 3

SRMP	B ARM	FEATURE	D	LR	DESCRIPTION	BRIDGE/UXING/XROAD OW	TC	L	NBR LNS D	I	DECREAS/DIV LFT SHD W/S	RDY W/S	RHT SHD W/S	MEDIAN WD/S	BR	INCRES/UNDI LFT SHD W/S	RDY W/S	RHT SHD W/S	SPC USE LNS WID	TOT RDY WID	MTCE A	SE	CITY NBR	ST FC	LEGAL SPEED D	IB	T R	P K	S T
1.17	1.17	INTRSECTN		R	N 30TH ST	CT	SG	Y	2	2							C	60A	C	60	1	02	1280	U1	35	R	P	*
1.23	1.23								2	2	C	24A	C	16S			C	24A	C	48	1	02	1280	U1	35	R	P	*
1.32	1.32	INTRSECTN		L	N 31ST ST	CT		Y																					
		INTRSECTN		C	MED XROAD	ST		Y																					
		ENT/EXIT		R	APARTMENTS	PV		Y																					
1.44	1.44	INTRSECTN		R	N 33RD ST	CT		Y																					
		INTRSECTN		C	MED XROAD	ST		Y																					
1.57	1.57	INTRSECTN		B	N 35TH ST	CT		Y																					
		INTRSECTN		C	MED XROAD	ST		Y																					
1.70	1.70	INTRSECTN		B	N 37TH ST	CT	AF	Y																					
		INTRSECTN		C	MED XROAD	ST	AF	Y																					
1.87	1.87	INTRSECTN		R	N 39TH ST	CT		Y																					
2.00	2.00	MP MARKER		R	2																								
2.01	2.01	BEG SU LN		C	TWO WAY TURN	16A			2	2	$	$$$	$	$$$$			C	46A	C	16	62	1	02	1280	U1	35	R	P	*
2.08	2.08	CHG SU LN		C	TWO WAY TURN	10A			2	2							C	46A	C	10	56	1	02	1280	U1	30	R	P	*
		INTRSECTN		B	N 42ND ST	CT		Y																					
2.14	2.14	INTRSECTN		R	N 43RD ST	CT		Y																					
2.20	2.20	INTRSECTN		R	N 44TH ST	CT		Y																					
2.26	2.26	END SU LN		C	TWO WAY TURN	10A			2	2							C	56A	C	$$$	56	1	02	1280	U1	30	R	P	*
		INTRSECTN		B	N 45TH ST	CT		Y																					
2.33	2.33	INTRSECTN		B	N 46TH ST	CT	SG	Y	2	2							C	56P	C		56	1	02	1280	U1	30	R	P	*
2.39	2.39	INTRSECTN		R	N 47TH ST	CT		Y	1	1							C	48P	C		48	1	02	1280	U1	30	R	X	*
2.44	2.44	INTRSECTN		R	SEAVIEW ST	CT		Y																					
2.48	2.48	INTRSECTN		B	N 48TH ST	CT		Y																					
2.55	2.55	INTRSECTN		R	RUBY ST	CT		Y																					
2.58	2.58	INTRSECTN		L	N 49TH ST	CT		Y																					
		MISC FEATR		R	SGN ENT RUSTON																								
2.61	2.61	INTRSECTN		R	N 49TH ST	CT		Y																					
2.64	2.64	INTRSECTN		R	RUST WAY N	CT		Y																					
2.70	2.70	INTRSECTN		B	N 50TH ST	CT		Y																					
2.83	2.83	INTRSECTN		B	N 51ST ST	CT	SG	Y																					

INTERSECTION DETAIL

SRMP	B ARM	TURN LANES L NEAR LGT	WD	R NEAR LGT	WD	L FAR LGT	WD	R FAR LGT	WD	ACCELERATION LANES LEFT LGT	WD	L-CNTR LGT	WD	R-CNTR LGT	WD	RIGHT LGT	WD
1.17	1.17					.05	11										
1.32	1.32	.03	14			.03	12										
1.44	1.44					.03	11										
1.57	1.57	.03	12			.03	12										
1.70	1.70	.04	12			.03	12										
2.26	2.26					.02	10										
2.33	2.33	.03	10			.03	10										
2.83	2.83	.02	10			.03	10										

SR 163 MAINLINE STATE ROUTE - SRSH COUNTY PIERCE DOT DISTRICT 3

SRMP	B ARM	FEATURE	D	LR	DESCRIPTION	BRIDGE/UXING/XROAD OW	TC	L	NBR LNS D	I	DECREAS/DIV LFT SHD W/S	RDY W/S	RHT SHD W/S	MEDIAN WD/S	BR	INCRES/UNDI LFT SHD W/S	RDY W/S	RHT SHD W/S	SPC USE LNS WID	TOT RDY WID	MTCE A	SE	CITY NBR	ST FC	LEGAL SPEED D	IB	T R	P K	S T
2.85	2.85	LEAVE CITY			TACOMA				1	1							C	48P	C	48	1	02	1130	U1	30	R	X	*
		ENTER CITY			RUSTON																							
2.91	2.91	INTRSECTN		R	N 52ND ST	CT		Y																				
3.00	3.00	INTRSECTN		R	N 53RD ST	CT		Y																				
3.04	3.04								1	2							C	48A	C	48	1	02	1130	U1	30	R	P	*
3.06	3.06	INTRSECTN		L	PARK WAY	CT		Y																				
3.08	3.08	LEAVE CITY			RUSTON				1	2							C	48A	C	48	1	02	1280	U2	25	R	P	$
		END ST	I		PEARL ST																							
		ENTER CITY			TACOMA																							
		ENT FROM		L	POINT DEFIANCE PARK	CT	RF	Y																				
		INTRSECTN		L	N PARK AVE	CT	RF	Y																				
		INTRSECTN		R	N 54TH ST	CT	RF	Y																				
3.09	3.09	EXIT TO		L	POINT DEFIANCE PARK	CT		Y	1	2	C	18A	C	22S			C	22A	C	40	1	02	1280	U2	25	R	P	
3.18	3.18	INTRSECTN		C	MED XROAD	ST		Y																				
		ENT/EXIT		R	PARK AND RIDE LOT	CT		Y																				
3.25	3.25	ENT FROM		L	POINT DEFIANCE PARK	CT		Y	1	2	C	14A	C	5S			C	24A	C	38	1	02	1280	U2	25	R	P	
		EXIT TO		R	BOAT LAUNCH HOLDING LN	CT		Y																				
		INTRSECTN		C	MED XROAD	ST		Y																				
3.34	3.34	INTRSECTN		B	WATERFRONT DR	CT		Y	1	1	$	$$$	$	$$$$		8A	20A	8A		20	1	02	1280	U2	25	R	P	
3.37	3.37	TRAF RCDR	B		FY09 0																							
		FERRY TERM		B	POINT DEFIANCE LANDING																							
					OWNER WSF																							
		END CTLSEC			CONTROL SECTION 2742																							
		END ROUTE																										

INTERSECTION DETAIL

SRMP	B ARM	TURN LANES L NEAR LGT WD	R NEAR LGT WD	L FAR LGT WD	R FAR LGT WD	ACCELERATION LANES LEFT-- LGT WD	L-CNTR LGT WD	R-CNTR LGT WD	RIGHT- LGT WD
3.18	3.18			.02 11					
3.25	3.25	.02 10							

SR 165 MAINLINE STATE ROUTE - SRSH COUNTY PIERCE DOT DISTRICT 3

SRMP	B ARM	FEATURE	D	LR	DESCRIPTION	BRIDGE-UXING-XROAD- OW	TC	L	NBR LNS D	I	DECREAS/DIV LFT SHD W/S	RDY W/S	RHT SHD W/S	MEDIAN-WD/S	BR	INCRES/UNDI LFT SHD W/S	RDY W/S	RHT SHD W/S	SPC USE LNS WID	TOT RDY WID	MTCE A	SE	CITY NBR	ST FC	LEGAL SPEED D	IB	T R	P K	S T
0.00	0.00	BEG ROUTE			MAIN ROUTE				1	1							20G			20	1	05		R3	35	M			
					MT RAINIER BRY TO SR 410																								
		BEG CTLSEC			CONTROL SECTION 2738																								
		MISC FEATR		L	MT RAINIER NATIONAL PARK																								
1.00	1.00	MP MARKER		L	1																								
2.00	2.00	MP MARKER		L	2																								
3.00	3.00	MP MARKER		R	3																								
3.03	3.03	MISC FEATR		R	EVANS CREEK ORV AREA																								
4.00	4.00	MP MARKER		R	4																								
5.00	5.00	MP MARKER		R	5																								
6.00	6.00	MP MARKER		R	6																								
7.00	7.00	MP MARKER		R	7																								
7.59	7.59								1	1							1G	20B	1G	20	1	05		R3	35	M			
8.00	8.00	MP MARKER		R	8																								
9.04	9.04	MP MARKER		R	9																								
10.00	10.00	MP MARKER		R	10																								
10.91	10.91	INTRSECTN		R	FAIRFAX FOREST PRESERVE	CO		N	1	1							2G	20B	2G	20	1	05		R3	35	M			
11.00	11.00	MP MARKER		R	11																								
11.50	11.50	BEG BRIDGE	B		CARBON RIVER	ST			1	1							$$C	18B	$$C	18	1	05		R3	35	M			
					BRDG NUM 165/010																								
11.60	11.60	END BRIDGE	B		CARBON RIVER				1	1							2B	20B	2B	20	1	05		R3	35	M			
11.90	11.90	BEG BRIDGE	B		GULCH NO 3	ST			1	1							$$C	19B	$$C	19	1	05		R3	35	M			
					BRDG NUM 165/011																								
11.92	11.92	END BRIDGE	B		GULCH NO 3				1	1							2B	20B	2B	20	1	05		R3	35	M			
11.93	11.93	BEG BRIDGE	B		GULCH NO 2	ST			1	1							$$C	26B	$$C	26	1	05		R3	35	M			
					BRDG NUM 165/012																								
11.95	11.95	END BRIDGE	B		GULCH NO 2				1	1							2B	20B	2B	20	1	05		R3	35	M			
12.00	12.00	MP MARKER		L	12																								
12.03	12.03	BEG BRIDGE	B		GULCH NO 1	ST			1	1							$$C	26B	$$C	26	1	05		R3	35	M			
					BRDG NUM 165/013																								
12.05	12.05	END BRIDGE	B		GULCH NO 1				1	1							2B	20B	2B	20	1	05		R3	35	M			
13.00	13.00	MP MARKER		L	13																								
13.37	13.37								1	1							2G	20B	2G	20	1	05		R3	35	M			
13.40	13.40								1	1							2G	20B	2G	20	1	05		R3	50	M			
14.04	14.04	MP MARKER		L	14																								
14.31	14.31	MISC FEATR		R	SGN ENT CARBONADO																								
14.39	14.39	ENTER CITY			CARBONADO				1	1							2G	20B	2G	20	1	05	0150	R3	50	R	P		
14.43	14.43	INTRSECTN		L	PERSHING AVE	CT		Y	1	1							6G	18P	6G	18	1	05	0150	R3	50	R	B		
14.60	14.60	LEAVE CITY			CARBONADO				1	1							6G	18P	6G	18	1	05	$$$$	R3	50	R	$		
		MISC FEATR		L	SGN ENT CARBONADO																								
15.00	15.00	MP MARKER		L	15																								
15.41	15.41	INTRSECTN		L	WILKESON-CARBONADO RD	CO		N																					
15.59	15.59								1	1							1A	20A	1A	20	1	05		R3	50	R			
15.62	15.62	INTRSECTN		L	178TH ST E	PV		N																					

SR 165 MAINLINE STATE ROUTE - SRSH COUNTY PIERCE DOT DISTRICT 3

SRMP	B	ARM	FEATURE	D	LR	DESCRIPTION	BRIDGE/XROAD-OW	TC	L	NBR LNS D	I	DECREAS/DIV LFT SHD W/S	RDY W/S	RHT SHD W/S	MEDIAN-WD/S	BR	INCRES/UNDI LFT SHD W/S	RDY W/S	RHT SHD W/S	SPC USE LNS WID	TOT RDY WID	MTCE A	SE	CITY NBR	ST FC	LEGAL SPEED D	IB	T R	P K	S T
15.66		15.66								1	1						1A	20A	1A		20	1	05		R3	50	R		
15.93		15.93								1	1						1A	20A	1A		20	1	05		U2	50	R		
16.00		16.00	MP MARKER		L	16																							
16.38		16.38	BEG BRIDGE	B		GALE CREEK	ST			1	1						$$C	20A	$$C		20	1	05		U2	50	R		
						BRDG NUM 165/016																							
16.39		16.39	END BRIDGE	B		GALE CREEK				1	1						2A	20A	2A		20	1	05		U2	50	R		
16.40		16.40	MISC FEATR		R	SGN ENT WILKESON																							
16.46		16.46	INTRSECTN		R	CEDAR ST	CO		Y																				
16.47		16.47	ENTER CITY			WILKESON				1	1						2A	20A	2A		20	1	05	1445	U2	30	R	P	
16.61		16.61	INTRSECTN		L	ASH ST	CT		Y																				
16.64		16.64	INTRSECTN		B	CHURCH ST	CT		Y	1	1						6A	28A	$$C		28	1	05	1445	U2	30	R	P	
16.65		16.65								1	1						6A	28A	C		28	1	05	1445	U2	30	R	R	
16.66		16.66								1	1						6A	28A	C		28	1	05	1445	U2	30	R	B	
16.69		16.69	INTRSECTN		R	VINE ST	CT		Y																				
			MISC FEATR	B		PED XING																							
16.70		16.70	BEG ST	I		CHURCH ST				1	1						6A	28A	C		28	1	05	1445	U2	30	R	B	*
			INTRSECTN		L	CHURCH ST	CT		Y																				
16.74		16.74	INTRSECTN		R	DAVIS ST	CT		Y																				
16.75		16.75	BEG BRIDGE	B		GALE CREEK	ST			1	1						$$C	22A	C		22	1	05	1445	U2	30	R	P	*
						BRDG NUM 165/017																							
16.77		16.77	END BRIDGE	B		GALE CREEK				1	1						1B	20B	1B		20	1	05	1445	U2	30	R	P	*
16.83		16.83	INTRSECTN		R	HILL ST	CT		Y																				
16.92		16.92	INTRSECTN		R	ALBERT ST	CT		Y																				
16.98		16.98	MP MARKER		L	17																							
17.14		17.14								1	1						1B	20B	3B		20	1	05	1445	U2	30	R	P	*
17.15		17.15	INTRSECTN		R	BRIERHILL BLVD	CT		Y																				
17.16		17.16	LEAVE CITY			WILKESON				1	1						1B	20B	3B		20	1	05	$$$$	U2	30	R	$	*
17.17		17.17	BEG BRIDGE	B		GALE CREEK	ST			1	1						$$C	34P	$$C		34	1	05		U2	30	R		*
						BRDG NUM 165/018																							
17.19		17.19	END BRIDGE	B		GALE CREEK				1	1						2B	22B	2B		22	1	05		U2	30	R		*
17.22		17.22	INTRSECTN		R	PEARL ST CT	CO		Y																				
17.25		17.25	END ST	I		CHURCH ST				1	1						2B	22B	2B		22	1	05		U2	30	R		$
			INTRSECTN		R	PEARL ST CT	CO		N																				
17.28		17.28	MISC FEATR		L	SGN ENT WILKESON				1	1						2B	22B	2B		22	1	05		U2	50	R		
17.36		17.36	INTRSECTN		L	JOHNS RD E	CO		N																				
17.91		17.91	INTRSECTN		L	CARBONADO-S PRAIRIE RD E	CO		N																				
18.00		18.00	MP MARKER		L	18																							
18.46		18.46	MISC FEATR		R	SGN ENT BURNETT																							
18.52		18.52								1	1						2B	22B	2B		22	1	05		U2	35	R		
18.65		18.65	INTRSECTN		B	141ST ST CT E	CO		Y																				
18.71		18.71								1	1						6B	24B	6B		24	1	05		U2	35	R		
18.75		18.75	INTRSECTN		L	LOWER BURNETT RD E	CO		Y																				
18.79		18.79	BEG BRIDGE	B		S PRAIRIE CREEK	ST			1	1						$$W	36P	$$W		36	1	05		U2	35	R		

SR 165 MAINLINE STATE ROUTE - SRSH COUNTY PIERCE DOT DISTRICT 3

SRMP	B	ARM	FEATURE	D	LR	DESCRIPTION	BRIDGE/UXING/XROAD OW	TC	L	NBR LNS D	I	DECREAS/DIV LFT SHD W/S	RDY W/S	RHT SHD W/S	MEDIAN WD/S	BR	INCRES/UNDI LFT SHD W/S	RDY W/S	RHT SHD W/S	SPC USE LNS WID	TOT RDY WID	MTCE A	SE	CITY NBR	ST FC	LEGAL SPEED D	IB	T R	P K	S T
18.79		18.79				BRDG NUM 165/020				1	1							W	36P	W	36	1	05		U2	35	R		
18.90		18.90	END BRIDGE B			S PRAIRIE CREEK				1	1						6A	24A	6A		24	1	05		U2	35	R		
19.00		19.00	MP MARKER		L	19																							
19.01		19.01	MISC FEATR		L	SGN ENT BURNETT																							
19.02		19.02								1	1						6A	24A	6A		24	1	05		U2	50	R		
19.04		19.03	EQUATION			019.03 =019.04				1	1						2A	22A	2A		22	1	05		U2	50	R		
19.45		19.44	INTRSECTN		L	FETTIG RD	CO		N																				
			INTRSECTN		R	131ST ST E	CO		N																				
19.55		19.54	WYE CONN		L	SR 162	ST	SS	N																				
19.60		19.59	INTRSECTN		L	SR 162	ST		N																				
19.73		19.72	INTRSECTN		R	128TH ST E	CO		N																				
19.92		19.91	INTRSECTN		R	126TH ST E	CO		N																				
20.00		19.99	MP MARKER		L	20																							
20.25		20.24								1	1						3A	23A	3A		23	1	05		U2	50	R		
20.55		20.54	INTRSECTN		B	BORELL RD S	CO		N																				
20.74		20.73	ENTER CITY			BUCKLEY				1	1						3A	23A	3A		23	1	05	0130	U2	50	L	P	
20.95		20.94	MP MARKER		R	21																							
21.06		21.05								1	1						3A	23A	3A		23	1	05	0130	U2	35	L	P	
21.15		21.14	INTRSECTN		R	RIVER ST	CT	SS	Y																				
			INTRSECTN		R	RYAN RD	CT	SS	Y																				
21.18		21.17	WYE CONN		R	RIVER ST	CT		Y																				
21.22		21.21	WYE CONN		R	SR 410	ST		Y																				
			INTRSECTN		L	112TH ST E	CT		Y																				
21.24		21.23	INTRSECTN		B	SR 410	ST	SS	Y																				
			END CTLSEC			CONTROL SECTION 2738																							
			END ROUTE																										

SR 166 MAINLINE STATE ROUTE - SRSH COUNTY KITSAP DOT DISTRICT 3

SRMP	B	ARM	FEATURE	D	LR	DESCRIPTION	BRIDGE/UXING/XROAD/OW	TC	L	NBR/LNS/D	I	DECREAS/DIV LFT/SHD W/S	RDY W/S	RHT/SHD W/S	MEDIAN/WD/S	BR	INCRES/UNDI LFT/SHD W/S	RDY W/S	RHT/SHD W/S	SPC USE/LNS/WID	TOT RDY/WID	MTCE A	SE	CITY NBR	ST FC	LEGAL SPEED D	IB	T R	P K	S T
0.02		0.00	BEG ROUTE			MAIN ROUTE				1	1						12A	30A	12A		30	2	01		U1	50		R		
						SR 16 TO PRT ORCHARD ECL																								
			BEG CTLSEC			CONTROL SECTION 1807																								
			INTRSECTN		B	SR 16	ST		Y																					
0.19		0.17	MISC FEATR		L	U TURN ROUTE																								
0.21		0.19	MISC FEATR		L	U TURN ROUTE				1	1						14A	24A	10A		24	2	01		U1	50		R		
0.35		0.33	UXING	B		SR 16	ST			1	1						8A	24A	8A		24	2	01		U1	50		R		
						BRDG NUM 016/205																								
0.42		0.40								1	1						5A	24A	5A		24	2	01		U1	50		R		
0.57		0.55	ENTER CITY			PORT ORCHARD				1	1						5A	24A	5A		24	2	01	1000	U1	50		R	P	
			MISC FEATR		R	SGN ENT PORT ORCHARD																								
1.00		0.98	MP MARKER		R	1																								
2.01		1.99	MP MARKER		R	2				1	1						5A	24A	5A		24	2	01	1000	U1	35		R	P	
2.03		2.01	INTRSECTN		R	WILKINS PL	CT		N																					
2.16		2.14	INTRSECTN		R	WILKINS DR	CT		N																					
2.24		2.22	INTRSECTN		R	SHORT AVE	CT		N																					
2.30		2.28	INTRSECTN		R	GRANT AVE	CT		Y																					
2.38		2.36								1	1						5A	24A	5A		24	2	01	1000	U1	25		R	P	
2.54		2.52	INTRSECTN		R	PORT ORCHARD BLVD	CT		Y	1	1						3A	22A	3A		22	2	01	1000	U1	25		R	B	
2.57		2.55	BEG SU LN		C	TWO WAY TURN		11A		1	1						3A	22A	3A	11	33	2	01	1000	U1	25		R	P	
			INTRSECTN		R	DEKALB ST	CT		N																					
2.62		2.60	INTRSECTN		R	KITSAP ST	CT		Y																					
2.66		2.64	INTRSECTN		R	CLINE AVE	CT		Y	1	1						3A	25A	$$C	11	36	2	01	1000	U1	25		R	P	
2.70		2.68	BEG ST	I		BAY ST				1	1						3A	25A	C	11	36	2	01	1000	U1	25		R	P	*
			INTRSECTN		R	BANK ST	CT		Y																					
2.75		2.73	END SU LN		C	TWO WAY TURN		11A		1	1						3A	36A	C	$$$	36	2	01	1000	U1	25		R	P	*
2.78		2.76	INTRSECTN		L	CITY ST	CT		Y	1	1						$$C	56A	C		56	2	01	1000	U1	25		R	B	*
2.82		2.80	INTRSECTN		B	FREDRICK AVE	CT		Y																					
2.90		2.88	INTRSECTN		B	SIDNEY AVE	CT	SG	Y																					
2.97		2.95	INTRSECTN		L	HARRISON AVE	CT		Y	1	1						C	38A	C		38	2	01	1000	U1	25		R	P	*
2.99		2.97	BEG SU LN		C	TWO WAY TURN		11A		1	1						C	27A	C	11	38	2	01	1000	U1	25		R	P	*
3.04		3.02	MISC FEATR	B		PED XING																								

INTERSECTION DETAIL

SRMP	B	ARM	TURN LANES L NEAR LGT	WD	R NEAR LGT	WD	L FAR LGT	WD	R FAR LGT	WD	ACCELERATION LANES LEFT-- LGT	WD	L-CNTR LGT	WD	R-CNTR LGT	WD	RIGHT- LGT	WD
0.21		0.19	.02	12														
2.54		2.52					.02	11										
2.78		2.76	.02	12														
2.82		2.80	.02	12			.02	12										
2.90		2.88	.05	12			.03	12										
2.97		2.95	.04	12					.04	11								

SR 166 MAINLINE STATE ROUTE - SRSH COUNTY KITSAP DOT DISTRICT 3

SRMP	B ARM	FEATURE	D	LR	DESCRIPTION	BRIDGE/UXING/XROAD OW	TC	L	NBR LNS D	I	DECREAS/DIV LFT SHD W/S	RDY W/S	RHT SHD W/S	MEDIAN WD/S	BR	INCRES/UNDI LFT SHD W/S	RDY W/S	RHT SHD W/S	SPC USE LNS WID	TOT RDY WID	MTCE A	SE	CITY NBR	ST FC	LEGAL SPEED D	IB	T R	P K	S T
3.05	3.03								1	1								C	27A	C	11	38	2	01	1000	U1	25	R	P *
3.09	3.07	INTRSECTN		R	SEATTLE ST		CT	Y																					
3.17	3.15	END SU LN		C	TWO WAY TURN	11A			1	1								C	38A	C	$$$	38	2	01	1000	U1	25	R	P *
		INTRSECTN		R	ROCKWELL AVE		CT	Y																					
3.19	3.17	BEG SU LN		C	TWO WAY TURN	11A			1	1								C	27A	C	11	38	2	01	1000	U1	25	R	P *
3.24	3.22	MISC FEATR	B		PED XING																								
3.33	3.31	END SU LN		C	TWO WAY TURN	11A			1	1								C	36A	C	$$$	36	2	01	1000	U1	25	R	P *
		MISC FEATR	B		PED XING																								
3.36	3.34	BEG BRIDGE	B		BLACKJACK CREEK		ST		1	1								C	41A	C		41	2	01	1000	U1	25	R	P *
					BRDG NUM 166/021																								
3.37	3.35	END BRIDGE	B		BLACKJACK CREEK				1	1								C	36A	C		36	2	01	1000	U1	25	R	P *
3.38	3.36	WYE CONN		L	BAY ST		CT	Y																					
3.40	3.38	END ST	I		BAY ST				1	1								C	36A	C		36	2	01	1000	U1	25	R	P $
		INTRSECTN		L	BAY ST		CT SG	Y																					
3.41	3.39	INTRSECTN		R	MAPLE AVE		CT	Y	1	1								C	34A	2A		34	2	01	1000	U1	35	R	P
3.42	3.40	BEG SU LN		C	TWO WAY TURN	12A			1	1								C	24A	2A	12	36	2	01	1000	U1	35	R	P
3.82	3.80	END SU LN		C	TWO WAY TURN	12A			1	1								C	34A	2A	$$$	34	2	01	1000	U1	35	R	P
3.85	3.83	BEG ST	I		MILE HILL DR				1	1								C	28A	5A		28	2	01	1000	U2	35	R	P *
3.88	3.86	MISC FEATR	B		BEGIN ROUNDABOUT				1	1								C	40A	$$C		40	2	01	1000	U2	35	R	P *
3.90	3.88								1	1								C	54A	C		54	2	01	1000	U2	35	R	P *
3.91	3.89	ENT FROM		L	SR 166 DECREASING		ST YS	Y	1	1								C	72A	C		72	2	01	1000	U2	35	R	P *
3.92	3.90	EXIT TO		R	BETHEL AVE		CT	Y	1	1								C	54A	C		54	2	01	1000	U2	35	R	P *
3.93	3.91	ENT FROM		R	BETHEL AVE		CT	Y																					
3.94B	3.92	BEG EQ			BEGIN BACK				1	1								C	34A	C		34	2	01	1000	U2	35	R	P *
		EXIT TO		L	SR 166 DECREASING		ST	Y																					
3.97B	3.95	EXIT TO		R	BUSINESS		PV	Y	1	1								C	28A	C		28	2	01	1000	U2	35	R	P *
		MISC FEATR	B		END ROUNDABOUT																								
3.98B	3.96	ENT FROM		R	BUSINESS		PV	Y																					
3.94	3.97	EQUATION			003.99B=003.94				1	1								C	28A	4A		28	2	01	1000	U2	35	R	P *
3.95	3.98								1	2								C	28A	4A		28	2	01	1000	U2	35	R	P *
3.96	3.99								1	2								C	46A	4A		46	2	01	1000	U2	35	R	P *
3.97	4.00	UXING	B		MITCHELL RD		ST		1	2								C	48A	4A		48	2	01	1000	U2	35	R	P *
					BRDG NUM 166/024																								
4.01	4.04	MP MARKER		R	4																								

INTERSECTION DETAIL

SRMP	B ARM	TURN LANES L NEAR LGT	WD	R NEAR LGT	WD	L FAR LGT	WD	R FAR LGT	WD	ACCELERATION LANES LEFT LGT	WD	L-CNTR LGT	WD	R-CNTR LGT	WD	RIGHT LGT	WD
3.17	3.15					.02	11										
3.40	3.38	.06	12					.03	12								
3.41	3.39					.01	12										
3.98B	3.96															.02	12

SR 166 MAINLINE STATE ROUTE - SRSH COUNTY KITSAP DOT DISTRICT 3

SRMP	B ARM	FEATURE	D	LR	DESCRIPTION	BRIDGE/UXING/XROAD OW	TC	L	NBR LNS D	I	DECREAS/DIV LFT SHD W/S	RDY W/S	RHT SHD W/S	MEDIAN WD/S	BR	INCRES/UNDI LFT SHD W/S	RDY W/S	RHT SHD W/S	SPC USE LNS WID	TOT RDY WID	MTCE A	SE	CITY NBR	ST FC	LEGAL SPEED D	IB	T R	P K	S T
4.02	4.05	MISC FEATR		L	SGN ENT PORT ORCHARD				1	2							C	48A	4A	48	2	01	1000	U2	35	R	P	*
4.07	4.10	INTRSECTN		L	PLISKO LN		CT	Y	1	2							C	48A	4A	48	2	01	1000	U2	35	R	$	*
		ENT/EXIT		R	SHOPPING CENTER		PV	Y																				
4.15	4.18	ENT/EXIT		R	SHOPPING CENTER		PV	SG Y																				
		ENT/EXIT		L	CITY PARK		CT	SG Y																				
4.19	4.22	BEG SU LN		C	TWO WAY TURN	12A			1	2							C	36A	4A 12	48	2	01	1000	U2	35	R		*
4.30	4.33	END SU LN		C	TWO WAY TURN	12A			1	2							C	48A	4A $$$	48	2	01	1000	U2	35	R		*
4.35	4.38	INTRSECTN		L	RETSIL RD		CT	SG Y																				
		INTRSECTN		R	KARCHER RD		CT	SG Y																				
4.40	4.43	BEG SU LN		C	TWO WAY TURN	12A			1	2							C	36A	4A 12	48	2	01	1000	U2	35	R		*
4.50	4.53	END SU LN		C	TWO WAY TURN	12A			1	2							C	48A	4A $$$	48	2	01	1000	U2	35	R		*
4.54	4.57	INTRSECTN		R	ROOSEVELT AVE		CT	Y																				
		INTRSECTN		L	PVT RD		PV	Y																				
4.59	4.62	ENT/EXIT		L	BUSINESS		PV	N																				
4.60	4.63	BEG SU LN		C	TWO WAY TURN	12A			1	2							C	36A	4A 12	48	2	01	1000	U2	35	R		*
4.64	4.67	INTRSECTN		R	HIGGINS RD		CT	Y																				
		ENT/EXIT		L	BUSINESS		PV	Y																				
4.68	4.71	END SU LN		C	TWO WAY TURN	12A			1	2							C	48A	4A $$$	48	2	01	1000	U2	35	R		*
4.69	4.72	INTRSECTN		R	KIDD AVE		CT	N																				
4.73	4.76	INTRSECTN		R	JACKSON AVE		CT	SG Y	1	2							C	48A	2A	48	2	01	1000	U2	35	R		*
		INTRSECTN		L	OLNEY RD		CT	SG Y																				
4.76	4.79								1	2							C	44A	2A	44	2	01	1000	U2	35	R		*
4.77	4.80	BEG SU LN		L	WEAVING/SPEED CHANGE	15A			1	2							C	44A	2A 15	59	2	01	1000	U2	35	R		*
4.79	4.82	END SU LN		L	WEAVING/SPEED CHANGE	15A			1	2							C	33A	2A $$$	33	2	01	1000	U2	35	R		*
		ENT FROM		L	SHOPPING CENTER		PV	Y																				
4.81	4.84	EXIT TO		L	SHOPPING CENTER		PV	Y	1	2							C	33A	3A	33	2	01	1000	U2	35	R		*
4.83	4.86	BEG SU LN		L	WEAVING/SPEED CHANGE	15A			1	2							C	33A	3A 15	48	2	01	1000	U2	35	R		*
4.86	4.89	INTRSECTN		R	PAYSENO LN		CT	N																				
4.89	4.92	END SU LN		L	WEAVING/SPEED CHANGE	15A			1	2							C	33A	3A $$$	33	2	01	1000	U2	35	R		*
		ENT FROM		L	SHOPPING CENTER		PV	Y																				
4.91	4.94	EXIT TO		L	SHOPPING CENTER		PV	Y																				

INTERSECTION DETAIL

SRMP	B ARM	TURN LANES L NEAR LGT WD	R NEAR LGT WD	L FAR LGT WD	R FAR LGT WD	ACCELERATION LANES LEFT LGT WD	L-CNTR LGT WD	R-CNTR LGT WD	RIGHT LGT WD
4.07	4.10	.03 12		.02 12					
4.15	4.18	.03 12		.03 12					
4.35	4.38	.03 12		.02 12					
4.54	4.57	.03 12		.03 12					
4.59	4.62				.02 15				
4.73	4.76	.05 12		.02 12	.04 15				
4.81	4.84				.02 15				
4.91	4.94				.04 15				

SR 166 MAINLINE STATE ROUTE - SRSH COUNTY KITSAP DOT DISTRICT 3

SRMP	B ARM	FEATURE	D	LR	DESCRIPTION	BRIDGE/UXING/XROAD OW	TC	L	NBR LNS D	I	DECREAS/DIV LFT SHD W/S	RDY W/S	RHT SHD W/S	MEDIAN WD/S	BR	INCRES/UNDI LFT SHD W/S	RDY W/S	RHT SHD W/S	SPC USE LNS WID	TOT RDY WID	MTCE A	SE	CITY NBR	ST FC	LEGAL SPEED D	IB	T R	P K	S T
4.95	4.98	END ST	I		MILE HILL DR				1	2							C	33A	3A	33	2	01	1000	U2	35	R		*
		END CTLSEC			CONTROL SECTION 1807																								
		END ROUTE																											

SR 167 MAINLINE STATE ROUTE - SRSH COUNTY PIERCE DOT DISTRICT 3

SRMP	B ARM	FEATURE	D	LR	DESCRIPTION	BRIDGE/UXING/XROAD OW	TC	L	NBR LNS D	I	DECREAS/DIV LFT SHD W/S	RDY W/S	RHT SHD W/S	MEDIAN WD/S	BR	INCRES/UNDI LFT SHD W/S	RDY W/S	RHT SHD W/S	SPC USE LNS WID	TOT RDY WID	MTCE A	SE	CITY NBR	ST FC	LEGAL SPEED D	IB	T R	P K	S T
0.00	0.00	BEG ROUTE			MAIN ROUTE				1								C	24A	C	24	1	05	1280	U1	35		L	P	
					SR 5/TACOMA TO SR 900																								
		ENTER CITY			TACOMA																								
		BEG CTLSEC			CONTROL SECTION 2707																								
		UXING	I		SR 5	ST																							
					BRDG NUM 005/453																								
0.02	0.02	INTRSECTN		R	FRONTAGE RD-E 28TH ST	ST	RF	Y	1								C	14A	8A	14	1	05	1280	U1	35		L	P	
		OFF RAMP		RC	SR 5	ST	RF	Y																					
0.16	0.16	BEG BRIDGE	I		EAST T ST	ST			1								C	20A	$$C	20	1	05	1280	U1	35		L	P	
					BRDG NUM 167/011E-N																								
0.20	0.20	END BRIDGE	I		EAST T ST				1								C	14A	8A	14	1	05	1280	U1	35		L	P	
0.25	0.25								1								C	24A	2A	24	1	05	1280	U1	35		L	P	
0.27	0.27	ON RAMP		RC	SR 5	ST		Y	2								C	24A	2A	24	1	05	1280	U1	35		L	P	
0.28	0.28	UXING	D		SR 5 SB	ST			2	2	C	26A	8A	200S			C	24A	2A	50	1	05	1280	U1	35		L	P	
					BRDG NUM 005/456W																								
		OFF RAMP		LC	SR 5	ST		Y																					
		OFF RAMP		L	BAY ST	ST		Y																					
0.30	0.30	UXING	D		SR 5 NB	ST																							
					BRDG NUM 005/456E																								
0.35	0.35	ENT/EXIT		R	CHIEF LESCHI SCHOOL K-12	OT		Y	2	2	C	28A	$$C	100O			C	28A	$$C	56	1	05	1280	U1	35		L	P	
		INTRSECTN		C	MEDIAN XROAD	ST		Y																					
0.43	0.43								2	2	$	$$$	$	$$$$			6A	44A	6A	44	1	05	1280	U1	35		L	P	
0.57	0.57	INTRSECTN		R	GRANDVIEW ST	CT		Y																					
0.61	0.61	BEG ST	I		RIVER RD				2	2							6A	44A	6A	44	1	05	1280	U1	35		L	P	*
		INTRSECTN		R	PIONEER WAY	CT	SG	Y																					
0.64	0.64	RR XING	B		NUM 85710X STRUCTURE				2	2							$$C	48A	$$C	48	1	05	1280	U1	35		L	P	*
		BEG BRIDGE	B		BN RR	ST																							
					BRDG NUM 167/013																								
0.68	0.68	END BRIDGE	B		BN RR				2	2							6A	44A	6A	44	1	05	1280	U1	50		L	P	*
0.76	0.76	LEAVE CITY			TACOMA				2	2							6A	44A	6A	44	1	05	$$$$	U1	50		L	$	*
0.89	0.89	BEG SU LN		C	TWO WAY TURN			11A	2	2							6A	44A	6A	11	55	1	05	U1	50		L		*
1.02	1.02	MP MARKER		R	1																								
1.03	1.03	END SU LN		C	TWO WAY TURN			11A	2	2							6A	55A	6A	$$$	55	1	05	U1	50		L		*
		INTRSECTN		R	30TH AVE E	CO		N																					
1.10	1.10	BEG SU LN		C	TWO WAY TURN			11A	2	2							6A	44A	6A	11	55	1	05	U1	50		L		*
1.19	1.19	END SU LN		C	TWO WAY TURN			11A	2	2							6A	55A	6A	$$$	55	1	05	U1	50		L		*

INTERSECTION DETAIL

SRMP	B ARM	L NEAR LGT WD	R NEAR LGT WD	L FAR LGT WD	R FAR LGT WD	LEFT-- LGT WD	L-CNTR LGT WD	R-CNTR LGT WD	RIGHT- LGT WD
		TURN LANES				ACCELERATION LANES			
0.02	0.02	.02 12							
1.03	1.03			.03 11					

SR 167 MAINLINE STATE ROUTE - SRSH COUNTY PIERCE DOT DISTRICT 3

SRMP	B ARM	FEATURE	D	LR	DESCRIPTION	BRIDGE/UXING/XROAD OW	TC	L	NBR LNS D	I	DECREAS/DIV LFT SHD W/S	RDY W/S	RHT SHD W/S	MEDIAN WD/S	BR	INCRES/UNDI LFT SHD W/S	RDY W/S	RHT SHD W/S	SPC USE LNS WID	TOT RDY WID	MTCE A	SE	CITY NBR	ST FC	LEGAL SPEED D	IB	T R	P K	S T
1.19	1.19	INTRSECTN	R		31ST AVE CT E	CO		N	2	2						6A	55A	6A		55	1	05		U1	50	L		*
1.25	1.25	BEG SU LN	C		TWO WAY TURN		11A		2	2						6A	44A	6A	11	55	1	05		U1	50	L		*
1.70	1.70	END SU LN	C		TWO WAY TURN		11A		2	2						6A	55A	6A	$$$	55	1	05		U1	50	L		*
		INTRSECTN	R		GRATZER RD	CO		N																				
1.76	1.76	BEG SU LN	C		TWO WAY TURN		11A		2	2						6A	44A	6A	11	55	1	05		U1	50	L		*
2.00	2.00	MP MARKER	B		2																							
2.38	2.38	END SU LN	C		TWO WAY TURN		11A		2	2						6A	55A	6A	$$$	55	1	05		U1	50	L		*
		INTRSECTN	R		GAY RD	CO		N																				
2.44	2.44	BEG SU LN	C		TWO WAY TURN		11A		2	2						6A	44A	6A	11	55	1	05		U1	50	L		*
2.48	2.48	END SU LN	C		TWO WAY TURN		11A		2	2						6A	55A	6A	$$$	55	1	05		U1	50	L		*
		INTRSECTN	R		50TH AVE E	CO		N																				
2.54	2.54	BEG SU LN	C		TWO WAY TURN		11A		2	2						6A	44A	6A	11	55	1	05		U1	50	L		*
2.87	2.87	END SU LN	C		TWO WAY TURN		11A		2	2						6A	55A	6A	$$$	55	1	05		U1	50	L		*
		INTRSECTN	R		40TH ST E	CO	FS	Y																				
		INTRSECTN	R		56TH AVE E	CO	FS	Y																				
2.93	2.93	BEG SU LN	C		TWO WAY TURN		12A		2	2						6A	44A	6A	12	56	1	05		U1	50	L		*
2.99	2.99								2	2						8A	44A	8A	12	56	1	05		U1	50	L		*
3.00	3.00	MP MARKER	B		3																							
3.28	3.28	END SU LN	C		TWO WAY TURN		12A		2	2						8A	55A	8A	$$$	55	1	05		U1	50	L		*
		INTRSECTN	R		44TH ST E	CO		Y																				
3.34	3.34	BEG SU LN	C		TWO WAY TURN		12A		2	2						8A	44A	8A	12	56	1	05		U1	50	L		*
3.39	3.39	END SU LN	C		TWO WAY TURN		12A		2	2						8A	55A	8A	$$$	55	1	05		U1	50	L		*
		INTRSECTN	R		62ND AVE E	CO		Y																				
3.44	3.44	BEG SU LN	C		TWO WAY TURN		12A		2	2						8A	44A	8A	12	56	1	05		U1	50	L		*
3.60	3.60	END SU LN	C		TWO WAY TURN		12A		2	2						8A	55A	8A	$$$	55	1	05		U1	50	L		*
3.66	3.66	INTRSECTN	R		48TH ST E	CO	SG	Y																				
		INTRSECTN	B		66TH AVE E	CO	SG	Y																				
3.69	3.69	BEG BRIDGE	B		CLARK CREEK	ST			2	2						$$C	69A	$$C		69	1	05		U1	50	L		*
					BRDG NUM 167/016																							
3.72	3.72	END BRIDGE	B		CLARK CREEK				2	2						8A	55A	8A		55	1	05		U1	50	L		*

INTERSECTION DETAIL

SRMP	B ARM	TURN LANES L NEAR LGT WD	R NEAR LGT WD	L FAR LGT WD	R FAR LGT WD	ACCELERATION LANES LEFT-- LGT WD	L-CNTR LGT WD	R-CNTR LGT WD	RIGHT- LGT WD
1.19	1.19			.03 11					
1.70	1.70			.03 11					
2.38	2.38			.03 11					
2.48	2.48			.03 11					
2.87	2.87			.03 11					
3.28	3.28			.03 12					
3.39	3.39			.03 12					
3.66	3.66	.03 12		.03 12					

SR 167 MAINLINE STATE ROUTE - SRSH COUNTY PIERCE DOT DISTRICT 3

SRMP	B	ARM	FEATURE	D	LR	DESCRIPTION	BRIDGE/UXING/XROAD OW	TC	L	NBR LNS D	I	DECREAS/DIV LFT SHD W/S	RDY W/S	RHT SHD W/S	MEDIAN WD/S	BR	INCRES/UNDI LFT SHD W/S	RDY W/S	RHT SHD W/S	SPC USE LNS WID	TOT RDY WID	MTCE A	SE	CITY NBR	ST FC	LEGAL SPEED D	IB	T R	P K	S T
3.74		3.74	BEG SU LN	C		TWO WAY TURN		12A		2	2						8A	44A	8A	12	56	1	05		U1	50		L		*
3.92		3.92	MISC FEATR	R		BUS PULLOUT																								
3.99		3.99	MP MARKER	B		4																								
4.14		4.14								2	2						8A	50A	$$C	12	62	1	05		U1	50		L		*
4.35		4.35	END SU LN	C		TWO WAY TURN		12A		2	2						8A	62A	C	$$$	62	1	05		U1	50		L		*
			INTRSECTN	R		76TH AVE E	CO		N																					
4.36		4.36	MISC FEATR	R		BUS PULLOUT																								
4.41		4.41	BEG SU LN	C		TWO WAY TURN		12A		2	2						8A	50A	C	12	62	1	05		U1	50		L		*
4.56		4.56	END SU LN	C		TWO WAY TURN		12A		2	2						8A	62A	C	$$$	62	1	05		U1	50		L		*
			INTRSECTN	R		78TH AVE E	CO		N																					
4.62		4.62	BEG SU LN	C		TWO WAY TURN		12A		2	2						8A	50A	C	12	62	1	05		U1	50		L		*
4.65		4.65	WEIGH STA	L		NUMBER 09				2	2						6A	50A	C	12	62	1	05		U1	50		L		*
4.68		4.68	MISC FEATR	R		BUS PULLOUT																								
4.76		4.76	END SU LN	C		TWO WAY TURN		12A		2	2						5A	55A	2A	$$$	55	1	05		U1	50		L		*
4.77		4.77	ENTER CITY			PUYALLUP				2	2						5A	55A	2A		55	1	05	1030	U1	50		L	P	*
			INTRSECTN	R		20TH ST NW	CT		Y																					
4.80		4.80	BEG SU LN	C		TWO WAY TURN		11A		2	2						5A	44A	2A	11	55	1	05	1030	U1	50		L	P	*
4.88		4.88	END SU LN	C		TWO WAY TURN		11A		2	2						5A	55A	2A	$$$	55	1	05	1030	U1	50		L	P	*
4.89		4.89	INTRSECTN	R		83RD AVE E	CT		Y																					
4.93		4.93	BEG SU LN	C		TWO WAY TURN		11A		2	2						5A	44A	2A	11	55	1	05	1030	U1	50		L	P	*
5.01		5.01	MP MARKER	B		5																								
5.15		5.15	END SU LN	C		TWO WAY TURN		11A		2	2						5A	55A	2A	$$$	55	1	05	1030	U1	50		L	P	*
5.16		5.16	INTRSECTN	R		15TH ST NW	CT		Y	2	2						5A	55A	4A		55	1	05	1030	U1	45		L	P	*
			INTRSECTN	R		87TH AVE E	CT		Y																					
5.21		5.21	BEG SU LN	C		TWO WAY TURN		11A		2	2						5A	44A	4A	11	55	1	05	1030	U1	45		L	P	*
5.23		5.23	MISC FEATR	R		SGN ENT PUYALLUP																								
5.26B		5.26	BEG EQ			BEGIN BACK																								
5.37B		5.37								2	2						1A	46A	$$C	11	57	1	05	1030	U1	45		L	P	*
5.45B		5.45	END SU LN	C		TWO WAY TURN		11A		2	2						1A	57A	C	$$$	57	1	05	1030	U1	45		L	P	*
5.46B		5.46	INTRSECTN	R		11TH ST NW	CT		Y	2	2						4A	55A	4A		55	1	05	1030	U1	45		L	P	*
5.50B		5.50	BEG SU LN	C		TWO WAY TURN		11A		2	2						4A	44A	4A	11	55	1	05	1030	U1	45		L	P	*
5.58B		5.58	END SU LN	C		TWO WAY TURN		11A		2	2						4A	55A	4A	$$$	55	1	05	1030	U1	45		L	P	*
5.60B		5.60	INTRSECTN	R		9TH ST NW	CT		Y	2	2						$$C	60A	$$C		60	1	05	1030	U1	45		L	P	*

INTERSECTION DETAIL

SRMP	B	ARM	TURN LANES L NEAR LGT WD	R NEAR LGT WD	L FAR LGT WD	R FAR LGT WD	ACCELERATION LANES LEFT-- LGT WD	L-CNTR LGT WD	R-CNTR LGT WD	RIGHT- LGT WD
4.35		4.35			.02 12					
4.56		4.56			.02 12					
4.77		4.77			.02 12					
5.16		5.16			.03 11					
5.46B		5.46			.02 11					
5.60B		5.60			.02 11					

SR 167 MAINLINE STATE ROUTE - SRSH COUNTY PIERCE DOT DISTRICT 3

SRMP	B	ARM	FEATURE	D	LR	DESCRIPTION	BRIDGE/UXING/XROAD OW	TC	L	NBR LNS D	I	DECREAS/DIV LFT SHD W/S	RDY W/S	RHT SHD W/S	MEDIAN WD/S	BR	INCRES/UNDI LFT SHD W/S	RDY W/S	RHT SHD W/S	SPC USE LNS WID	TOT RDY WID	MTCE A	SE	CITY NBR	ST FC	LEGAL SPEED D	IB	T R	P K	S T
5.64B		5.64	BEG SU LN		C	TWO WAY TURN	11A			2	2							C	49A	C 11	60	1	05	1030	U1	45	L	P	*
5.69B		5.69	ENT/EXIT		L	SHOPPING CENTER		PV			Y																			
5.73B		5.73	END SU LN		C	TWO WAY TURN	11A			2	2							C	60A	C $$$	60	1	05	1030	U1	45	L	P	*
5.79B		5.79	INTRSECTN		B	7TH ST NW		CT	SG Y	2	2							C	60A	C	60	1	05	1030	U1	35	L	P	*
5.82B		5.82	BEG SU LN		C	TWO WAY TURN	11A			2	2							C	49A	C 11	60	1	05	1030	U1	35	L	P	*
5.84B		5.84								2	2							C	65A	C 11	76	1	05	1030	U1	35	L	P	*
5.92B		5.92	END SU LN		C	TWO WAY TURN	11A			2	2							C	76A	C $$$	76	1	05	1030	U1	35	L	P	*
5.96B		5.96	INTRSECTN		B	4TH ST NW		CT	SG Y																					
6.02B		6.02	MP MARKER		B	6 B																								
6.03B		6.03	ENT/EXIT		L	SHOPPING CENTER		PV			Y																			
6.08B		6.08	ENT/EXIT		L	SHOPPING CENTER		PV	SG Y																					
6.16B		6.16	WYE CONN		L	SR 167		ST			Y																			
6.18B		6.18	END ST	I		RIVER RD				2	2							C	64A	C	64	1	05	1030	U1	30	R	P	*
			BEG ST	I		N MERIDIAN																								
			INTRSECTN		R	MERIDIAN ST		CT	SG Y																					
6.19B		6.19	WYE CONN		L	SR 167		ST			Y																			
			INTRSECTN		R	CITY ST		CT			Y																			
6.33B		6.33								2	2	C	30A		12A	CU		$	34A	C	64	1	05	1030	U1	30	R	P	*
6.36B		6.36	INTRSECTN		R	CITY ST		CT			Y																			
6.38B		6.38	WYE CONN		R	CITY ST		CT			Y																			
6.40B		6.40	BEG BRIDGE	D		PUYALLUP RIVER		ST		2	2	C	28A		12A	CU			21A	C	49	1	05	1030	U1	30	R	P	*
						BRDG NUM 167/020W																								
6.41B		6.41	BEG BRIDGE	I		PUYALLUP RIVER		ST		2	2	C	28A	C	12O	$$		C	21P	C	49	1	05	1030	U1	30	R	P	*
						BRDG NUM 167/020E																								
6.42B		6.42								2	2	C	28A	C	12O			C	21P	C	49	1	05	1030	U1	35	R	P	*
6.49B		6.49	END BRIDGE	I		PUYALLUP RIVER				2	2	C	28A	$	12A	CU		$	26A	10A	54	1	05	1030	U1	35	R	P	*
6.50B		6.50	END BRIDGE	D		PUYALLUP RIVER				2	2	10A	26A		12A	CU			26A	10A	52	1	05	1030	U1	35	R	P	*
6.52B		6.52	INTRSECTN		B	N LEVEE RD		CT			Y																			
6.53B		6.53	WYE CONN		R	N LEVEE RD		CT			Y																			
5.26		6.54	END ST	I		N MERIDIAN				$	2	$$$	$$$		$$$$	$$	4A	24A	10A		24	1	05	1030	U1	60	R	P	$
			EQUATION			006.54B=005.26																								
			INTRSECTN		L	SR 167 COUPLET		ST	SG Y																					
			MISC FEATR	D		COUPLET - COPUYALP			SG Y																					

INTERSECTION DETAIL

SRMP	B	ARM	TURN LANES L NEAR LGT	WD	R NEAR LGT	WD	L FAR LGT	WD	R FAR LGT	WD	ACCELERATION LANES LEFT-- LGT	WD	L-CNTR LGT	WD	R-CNTR LGT	WD	RIGHT- LGT	WD
5.79B		5.79	.03	11			.03	11	.05	11								
5.96B		5.96	.04	11	.03	12	.05	11										
6.03B		6.03							.03	12								
6.08B		6.08	.04	11														
6.18B		6.18	.06	11	.06	12			.03	12								

SR 167 MAINLINE STATE ROUTE - SRSH COUNTY PIERCE DOT DISTRICT 3

SRMP	B ARM	FEATURE	D	LR	DESCRIPTION	BRIDGE NBR	UXING-XROAD-OW	TC	L	LNS	D	I	DECREAS/DIV LFT SHD W/S	RDY W/S	RHT SHD W/S	MEDIAN-WD/S	BR	INCRES/UNDI LFT SHD W/S	RDY W/S	RHT SHD W/S	SPC USE LNS WID	TOT RDY WID	MTCE A	SE	CITY NBR	ST FC	LEGAL SPEED D	IB	T R	P K	S T
5.29	6.57										2							4A	24A	10A		24	1	05	1030	U1		60	R	P	
5.39	6.67										2							4A	24A	8A		24	1	05	1030	U1		60	L	P	
5.50	6.78	LEAVE CITY			PUYALLUP						2							4A	24A	8A		24	1	05	$$$$	U1		60	L	$	
5.56	6.84										2							4A	24A	10A		24	1	05		U1		60	L		
5.64	6.92										2							4A	36A	10A		36	1	05		U1		60	L		
5.72	7.00	BEG BRIDGE	I		MILWUAKEE AVE		ST			2	2		W	38P	W	84O		$$W	51P	$$W		89	1	05		U1		60	L		
					BRDG NUM 167/021E																										
		MISC FEATR	D		COUPLET - COPUYALP																										
		BEG BRIDGE	D		MILWAUKEE AVE		ST																								
					BRDG NUM 167/021W																										
5.73	7.01	OFF RAMP		R	SR 512		ST		Y																						
5.75	7.03	END BRIDGE	I		MILWUAKEE AVE					2	2		8A	24A	4A	84S	DE	4A	24A	11A		48	1	05		U1		60	L		
		END BRIDGE	D		MILWAUKEE AVE																										
		ON RAMP		L	SR 512		ST		Y																						
5.82	7.10	MISC FEATR		R	GORE (P100573)																										
5.91	7.19									2	1		8A	24A	4A	84S	DE	4A	12A	11A		36	1	05		U1		60	L		
5.98	7.26	UXING		B	SR 512		ST																								
					BRDG NUM 512/040N																										
6.00	7.28	UXING		B	SR 512		ST			2	1		11A	24A	6A	84S	DE	4A	12A	11A		36	1	05		U1		60	L		
					BRDG NUM 512/040S																										
		MP MARKER		B	6 A																										
6.05	7.33	MISC FEATR		L	GORE (S500575)																										
6.18	7.46	MISC FEATR		R	GORE (Q100633)																										
6.22	7.50									2	1		11A	24A	6A	84S	DE	6A	12A	11A		36	1	05		U1		60	L		
6.31	7.59	MISC FEATR		L	GORE (R100644)																										
6.33	7.61	BEG SU LN		R	WEAVING/SPEED CHANGE 12A					2	2		11A	24A	6A	84S	DE	6A	24A	11A	12	60	1	05		U1		60	L		
		ON RAMP		R	SR 512		ST		Y																						
6.39	7.67									3	2		10A	36A	6A	84S	DE	6A	24A	11A	12	72	1	05		U1		60	L		
6.44	7.72	BEG SU LN		L	WEAVING/SPEED CHANGE 12A					3	2		10A	36A	6A	84S	DE	6A	24A	11A	24	84	1	05		U1		60	L		
		OFF RAMP		L	SR 512		ST		Y																						
6.50	7.78	CHG SU LN		L	WEAVING/SPEED CHANGE 24A					2	2		10A	24A	6A	84S	DE	6A	24A	11A	36	84	1	05		U1		60	L		
6.68	7.96	END SU LN		L	WEAVING/SPEED CHANGE 24A					2	2		10A	24A	6A	84S	DE	6A	24A	11A	12	60	1	05		U1		60	L		
		ON RAMP		L	SR 410		ST		Y																						
6.70	7.98	MISC FEATR		L	GORE (S100668)																										
6.81	8.09	BEG BRIDGE	I		S-E RAMP		ST			2	2		$$W	40P	$$W	84O	$$	$$W	54P	$$W	12	106	1	05		U1		60	L		
					BRDG NUM 167/025E																										
		BEG BRIDGE	D		S-E RAMP		ST																								
					BRDG NUM 167/025W																										
6.84	8.12	END BRIDGE	I		S-E RAMP					2	2		10A	24A	6A	84S	DE	6A	24A	10A	12	60	1	05		U1		60	L		
		END BRIDGE	D		S-E RAMP																										
6.86	8.14	END SU LN		R	WEAVING/SPEED CHANGE 12A					2	2		10A	24A	6A	84S	DE	6A	24A	10A	$$$	48	1	05		U1		60	L		
		OFF RAMP		R	SR 410		ST		Y																						
7.00	8.28	MISC FEATR		R	GORE (P100686)																										

SR 167 MAINLINE STATE ROUTE - SRSH COUNTY PIERCE DOT DISTRICT 3

SRMP	B ARM	FEATURE	D	LR	DESCRIPTION	BRIDGE/UXING/XROAD OW	TC	L	NBR LNS D	I	DECREAS/DIV LFT SHD W/S	RDY W/S	RHT SHD W/S	MEDIAN WD/S	BR	INCRES/UNDI LFT SHD W/S	RDY W/S	RHT SHD W/S	SPC USE LNS WID	TOT RDY WID	MTCE A	SE	CITY NBR	ST FC	LEGAL SPEED D	IB	T R	P K	S T
7.02	8.30	MISC FEATR		L	GORE (R500712)				2	2	10A	24A	6A	84S	DE	6A	24A	10A		48	1	05		U1	60	L			
7.03	8.31	BEG BRIDGE	D		SR 410	ST																							
					BRDG NUM 167/030W																								
7.05	8.33	BEG BRIDGE	I		SR 410	ST			2	2	$$C	50P	$$C	84O	$$	$$W	40P	$$W		90	1	05		U1	60	L			
					BRDG NUM 167/030E																								
7.08	8.36	END BRIDGE	D		SR 410																								
7.10	8.38	END BRIDGE	I		SR 410				2	2	10A	24A	6A	84S	DE	6A	24A	10A		48	1	05		U1	60	L			
7.12	8.40	OFF RAMP		L	SR 410	ST		Y																					
7.17	8.45	BEG BRIDGE	D		VALLEY AVE	ST			2	2	$$C	38P	$$C	84S	DE	10A	24A	10A		62	1	05		U1	60	L			
					BRDG NUM 167/032W																								
7.21	8.49	MISC FEATR		R	GORE (Q100751)																								
7.22	8.50	BEG BRIDGE	I		VALLEY AVE	ST			2	2		W 38P	W	84O	$$	$$W	50P	$$W		88	1	05		U1	60	L			
					BRDG NUM 167/032E																								
		RR XING		B	NUM 396602K STRUCTURE																								
7.38	8.66	END BRIDGE	D		VALLEY AVE				2	2	10A	24A	6A	84S	DE		W 50P	W		74	1	05	1270	U1	60	L	P		
		ENTER CITY			SUMNER																								
7.40	8.68	END BRIDGE	I		VALLEY AVE				2	2	10A	24A	4A	84S	DE	10A	24A	8A		48	1	05	1270	U1	60	L	P		
7.49	8.77	ON RAMP		R	SR 410	ST		Y																					
7.56	8.84	BEG BRIDGE	I		W VALLEY HWY	ST			2	2	$$C	38P	$$C	84O	$$	$$W	38P	$$W		76	1	05	1270	U1	60	L	P		
					BRDG NUM 167/034E																								
		BEG BRIDGE	D		W VALLEY HWY	ST																							
					BRDG NUM 167/034W																								
7.62	8.90	END BRIDGE	I		W VALLEY HWY				2	2	10A	24A	4A	84S	DE	10A	24A	10A		48	1	05	1270	U1	60	L	P		
		END BRIDGE	D		W VALLEY HWY																								
9.00	10.28	MP MARKER		B	9																								
9.06	10.34	ON RAMP		L	W VALLEY HWY	ST		Y																					
9.08	10.36	MISC FEATR		L	SGN ENT SUMNER																								
9.13	10.41	MED XING		C	OFFICIAL																								
9.32	10.60	OFF RAMP		R	24TH ST E	ST		Y																					
9.35	10.63	MISC FEATR		L	GORE (S100906)																								
9.46	10.74	MISC FEATR		R	GORE (P100932)																								
9.50	10.78	MISC FEATR		L	GORE (R100963)																								
9.63	10.91	OFF RAMP		L	W VALLEY HWY	ST		Y																					
9.64	10.92	UXING		B	24TH ST E	ST																							
					BRDG NUM 167/038																								
9.87	11.15	MISC FEATR		R	GORE (Q101014)																								
9.98	11.26	BEG BRIDGE	B		SOATON CREEK	ST																							
					BRDG NUM 167/039C																								
9.99	11.27	END BRIDGE	B		SOATON CREEK																								
10.01	11.29	MP MARKER		B	10																								
10.14	11.42	LEAVE CITY			SUMNER				2	2	10A	24A	4A	84S	DE	10A	24A	10A		48	1	05	0950	U1	60	L	P		
		ENTER CITY			PACIFIC																								
		ON RAMP		R	24TH ST E	ST		Y																					

SR 167 MAINLINE STATE ROUTE - SRSH COUNTY PIERCE DOT DISTRICT 3

SRMP	B	ARM	FEATURE	D	LR	DESCRIPTION	BRIDGE/UXING/XROAD OW	TC	L	NBR LNS D	I	DECREAS/DIV LFT SHD W/S	RDY W/S	RHT SHD W/S	MEDIAN WD/S	BR	INCRES/UNDI LFT SHD W/S	RDY W/S	RHT SHD W/S	SPC USE LNS WID	TOT RDY WID	MTCE A	SE	CITY NBR	ST FC	LEGAL SPEED D	IB	T R	P K	S T
10.15		11.43								2	2	10A	24A	4A	84S	DE	10A	24A	10A		48	1	05	0950	U1	60	L	P	
10.24		11.52	ON RAMP		L	8TH ST E	ST		Y																				
10.39		11.67	OFF RAMP		R	8TH ST E	ST		Y																				
10.50		11.78	MISC FEATR		R	GORE (P101039)																							
10.51		11.79	MISC FEATR		L	GORE (S101024)																							
10.66		11.94	BEG BRIDGE	I		8TH ST E BRDG NUM 167/040E	ST			2	2	8A	24A	4A	84S	DE	$$W	38P	$$W		62	1	05	0950	U1	60	L	P	
10.67		11.95	BEG BRIDGE	D		8TH ST E BRDG NUM 167/040W	ST			2	2	$$W	38P	$$W	84O	$$	W	38P	W		76	1	05	0950	U1	60	L	P	
10.70		11.98	END BRIDGE	I		8TH ST E				2	2	W	38P	W	84S	DE	10A	24A	8A		62	1	05	0950	U1	60	L	P	
10.71		11.99	END BRIDGE	D		8TH ST E				2	2	8A	24A	4A	84S	DE	10A	24A	8A		48	1	05	0950	U1	60	L	P	
10.86		12.14	MISC FEATR		R	GORE (Q101115)																							
10.89		12.17	MISC FEATR		L	GORE (R101098)																							
10.98		12.26	OFF RAMP		L	8TH ST E	ST		Y																				
11.01		12.29	MP MARKER		B	11																							
11.15		12.43	ON RAMP		R	8TH ST E	ST		Y																				
11.17		12.45	MISC FEATR		R	SGN ENT KING CO																							
			END SECTN																										

SR 167 COUPLET PUYALP STATE ROUTE - SRSH COUNTY PIERCE DOT DISTRICT 3

SRMP	B ARM	FEATURE	D LR	DESCRIPTION	BRIDGE/UXING/XROAD NBR LNS OW TC L D I	DECREAS/DIV LFT SHD W/S RDY W/S SHD W/S	MEDIAN WD/S BR	INCRES/UNDI LFT SHD W/S RDY W/S SHD W/S	SPC USE LNS WID	TOT RDY WID	MTCE A SE	CITY NBR	ST FC	LEGAL SPEED D IB	T R	P K	S T
5.72	0.00	BEG ROUTE		PUYALP	2			4A 24A 10A		24	1 05		U1	55	L		
				MILWAUKEE AVE TO SR 167													
		BEG CTLSEC		CONTROL SECTION 2707													
		MISC FEATR I		MILWAUKEE AVE OXING WPS													
5.94	0.22	ENTER CITY		PUYALLUP	2			4A 24A 10A		24	1 05	1030	U1	55	L	P	
6.12	0.40				2			4A 24A 8A		24	1 05	1030	U1	55	L	P	
6.18	0.46	INTRSECTN	R	SR 161	ST SG Y 3	2 10A 39A	12A CU	$$$ 26A 10A		65	1 05	1030	U1	35	L	P	
6.22	0.50				2	2 10A 26A	12A CU	26A 10A		52	1 05	1030	U1	35	L	P	
6.26	0.54	INTRSECTN	L	SR 167 MAINLINE NB	ST SG Y												
		END CTLSEC		CONTROL SECTION 2707													
		END SECTN		PUYALP													

INTERSECTION DETAIL

SRMP	B ARM	TURN LANES L NEAR LGT WD	R NEAR LGT WD	L FAR LGT WD	R FAR LGT WD	ACCELERATION LANES LEFT-- LGT WD	L-CNTR LGT WD	R-CNTR LGT WD	RIGHT- LGT WD
6.18	0.46		.06 12						
6.26	0.54	.03 12							

SR 300 MAINLINE STATE ROUTE - SRSH COUNTY MASON DOT DISTRICT 3

SRMP	B ARM	FEATURE	D	LR	DESCRIPTION	BRIDGE/UXING/XROAD OW	TC	L	NBR LNS D	I	DECREAS/DIV LFT SHD W/S	RDY W/S	RHT SHD W/S	MEDIAN WD/S	BR	INCRES/UNDI LFT SHD W/S	RDY W/S	RHT SHD W/S	SPC USE LNS WID	TOT RDY WID	MTCE A	SE	CITY NBR	ST FC	LEGAL SPEED D	IB	T R	P K	S T
0.00	0.00	BEG ROUTE			MAIN ROUTE				1	1						3A	23A	3A		23	2	01		R3	45		L		
					BELFAIR ST PK TO SR 3																								
		BEG CTLSEC			CONTROL SECTION 2333																								
		MP MARKER		R	0																								
		MISC FEATR		R	BELFAIR STATE PK BNDRY																								
0.23	0.23	ENT/EXIT		R	BELFAIR STATE PARK	ST		N																					
0.26	0.26	INTRSECTN		L	MISSION CREEK RD	CO		N																					
0.28	0.28	BEG BRIDGE B			MISSION CREEK	ST			1	1						$$C	26A	$$C		26	2	01		R3	45		L		
					BRDG NUM 300/001																								
0.29	0.29	END BRIDGE B			MISSION CREEK				1	1						3A	23A	3A		23	2	01		R3	45		L		
0.34	0.34	INTRSECTN		R	GLADWIN RD	CO		N																					
0.89	0.89	INTRSECTN		L	LARSON LAKE RD	CO		Y																					
		INTRSECTN		R	NE LORNALEE WAY	CO		Y																					
1.02	1.02	MP MARKER		R	1																								
1.07	1.07	INTRSECTN		R	GLADWIN BEACH RD	CO		N																					
2.02	2.02	MP MARKER		R	2																								
2.25	2.25	WYE CONN		L	SAND HILL RD	CO		N																					
2.27	2.27	INTRSECTN		L	SAND HILL RD	CO		N																					
2.71	2.71	MISC FEATR		R	SGN ENT BELFAIR																								
2.84	2.84	BEG BRIDGE B			UNION RIVER	ST			1	1						$$C	26A	$$C		26	2	01		R3	35		L		
					BRDG NUM 300/003																								
2.85	2.85	END BRIDGE B			UNION RIVER				1	1						3A	23A	3A		23	2	01		R3	35		L		
3.02	3.02	MP MARKER		R	3																								
3.10	3.10	BEG SU LN		C	TWO WAY TURN			12A	1	1						$$C	26A	$$C	12	38	2	01		R3	35		L		
3.12	3.12	ENT/EXIT		R	SHOPPING CENTER	PV		Y																					
3.16	3.16	END SU LN		C	TWO WAY TURN			12A	1	1						3A	38A	C	$$$	38	2	01		R3	35		L		
3.17	3.17	WYE CONN		R	SR 300	ST		Y																					
3.18	3.18	INTRSECTN		L	OLD BELFAIR HWY	CO	SS	Y	1	1						3A	37A	C		37	2	01		R3	25		L		
		INTRSECTN		L	NE CLIFTON LN	CO	SS	Y																					
3.19	3.19	WYE CONN		R	SR 300	ST		Y																					
3.20	3.20	BEG SU LN		C	TWO WAY TURN			12A	1	1						3A	25A	C	12	37	2	01		R3	25		L		
3.23	3.23	ENT/EXIT		R	SHOPPING CENTER	PV		Y																					
3.24	3.24	INTRSECTN		L	PVT RD	PV		Y																					
3.30	3.30	ENT/EXIT		R	SHOPPING CENTER	PV		Y																					
3.32	3.32	END SU LN		C	TWO WAY TURN			12A	1	1						3A	37A	2A	$$$	37	2	01		R3	25		L		
3.35	3.35	INTRSECTN		B	SR 3	ST	RF	Y																					

INTERSECTION DETAIL

SRMP	B ARM	TURN LANES L NEAR LGT	WD	R NEAR LGT	WD	L FAR LGT	WD	R FAR LGT	WD	ACCELERATION LANES LEFT LGT	WD	L-CNTR LGT	WD	R-CNTR LGT	WD	RIGHT LGT	WD
2.27	2.27							.05	11								
3.18	3.18	.01	12			.02	12										
3.35	3.35	.03	11														

SR 300 MAINLINE STATE ROUTE - SRSH COUNTY MASON DOT DISTRICT 3

SRMP	B ARM	FEATURE	D	LR	DIRECTION TO INVENTORY / LEFT/RIGHT INDICATOR / DESCRIPTION	BRIDGE/UXING/XROAD OW	TC	L	NBR LNS D	I	DECREAS/DIV LFT W/S	SHD RDY W/S	RHT SHD W/S	MEDIAN WD/S	BR	INCRES/UNDI LFT W/S	SHD RDY W/S	RHT SHD W/S	SPC USE LNS WID	TOT RDY WID	MTCE A	SE	CITY NBR	ST FC	LEGAL SPEED D	IB	T R	P K	S T
3.35	3.35	END CTLSEC			CONTROL SECTION 2333				1	1						3A	37A	2A		37	2	01		R3		25	L		
		END ROUTE																											

SR 302 MAINLINE STATE ROUTE - SRSH COUNTY MASON DOT DISTRICT 3

SRMP	B	ARM	FEATURE	D	LR	DESCRIPTION	BRIDGE/UXING/XROAD OW	TC	L	NBR LNS D	I	DECREAS/DIV LFT SHD W/S	RDY W/S	RHT SHD W/S	MEDIAN WD/S	BR	INCRES/UNDI LFT SHD W/S	RDY W/S	RHT SHD W/S	SPC USE LNS WID	TOT RDY WID	MTCE A	SE	CITY NBR	ST FC	LEGAL SPEED D	IB	T R	P K	S T
0.00		0.00	BEG ROUTE			MAIN ROUTE				1	1						2A	22A	2A		22	2	01		R2	30		R		*
						SR 3 TO SR 16/PURDY																								
			BEG CTLSEC			CONTROL SECTION 2332																								
			BEG ST	I		VICTOR CUTOFF RD																								
			INTRSECTN		B	SR 3	ST	SS	Y																					
0.09		0.09	ENT/EXIT		L	NORTH MASON SCHOOL	PV		N																					
0.15		0.15	INTRSECTN		R	PVT RD	PV		N																					
0.28		0.28	INTRSECTN		R	KELLEY LN	PV		N																					
1.00		1.00	MP MARKER		R	1																								
1.26		1.26	END ST	I		VICTOR CUTOFF RD				1	1						3A	22A	3A		22	2	01		R2	40		R		$
			INTRSECTN		R	N BAY RD (OLD SR 302)	CO	SS	N																					
1.29		1.29	BEG BRIDGE	B		COULTER CREEK	ST			1	1						$$C	27A	$$C		27	2	01		R2	40		R		
						BRDG NUM 302/003																								
1.32		1.32	END BRIDGE	B		COULTER CREEK				1	1						10A	22A	10A		22	2	01		R2	40		R		
1.34		1.34	BEG SU LN		R	SLOW VEHICLE 10A				1	1						10A	22A	$$$	10	32	2	01		R2	40		R		
1.36		1.36	INTRSECTN		L	COULTER CREEK RD	CO		N	1	1						5A	22A		10	32	2	01		R2	40		R		
1.51		1.51	END SU LN		R	SLOW VEHICLE 10A				1	1						3A	22A	3A	$$$	22	2	01		R2	40		R		
2.00		2.00	MP MARKER		R	2																								
3.00		3.00	MP MARKER		R	3																								
3.46		3.46	INTRSECTN		L	VICTOR RD	CO		Y																					
4.00		4.00	MP MARKER		R	4																								
5.00		5.00	MP MARKER		R	5																								
5.01		5.01	END CTLSEC			CONTROL SECTION 2332																								
			LEAVE CO			MASON																								

SR 302 MAINLINE STATE ROUTE - SRSH COUNTY PIERCE DOT DISTRICT 3

SRMP	B ARM	FEATURE	D	LR	DESCRIPTION	BRIDGE/XING/XROAD OW	TC	L	NBR LNS D	I	DECREAS/DIV LFT SHD W/S	RDY W/S	RHT SHD W/S	MEDIAN WD/S	BR	INCRES/UNDI LFT SHD W/S	RDY W/S	RHT SHD W/S	SPC LNS WID	USE	TOT RDY WID	MTCE A	SE	CITY NBR	ST FC	LEGAL SPEED D	IB	T R	P K	S T
5.01	5.01	ENTER CO			PIERCE				1	1						3A	22A	3A			22	2	01		R2	40	R		
		BEG CTLSEC			CONTROL SECTION 2739																									
5.42	5.42								1	1						3A	22A	3A			22	2	01		R2	50	R		
6.00	6.00	MP MARKER		R	6																									
6.32	6.32	INTRSECTN		L	ROCKY CREEK RD	CO		N																						
7.00	7.00	MP MARKER		R	7																									
7.14	7.14	INTRSECTN		R	BLISS COCHRAN RD	CO		Y																						
7.65	7.65	WYE CONN		R	WRIGHT BLISS RD	CO		Y	1	1						8G	22A	8G			22	2	01		R2	50	R		
7.69	7.69	BEG ST	I		ELGIN CLIFTON RD KPN				1	1						8G	22A	8G			22	2	01		R2	50	R		*
		INTRSECTN		L	WRIGHT BLISS RD	CO		Y																						
		INTRSECTN		R	WRIGHT BLISS RD(OLD 302)	CO		Y																						
8.00	8.00	MP MARKER		R	8																									
8.21	8.21	INTRSECTN		R	128TH ST KPN	CO		N																						
8.31	8.31								1	1						8G	22A	6A			22	2	01		R2	50	R		*
8.38	8.38								1	1						8G	22A	8G			22	2	01		R2	50	R		*
8.49	8.49								1	1						6A	22A	6A			22	2	01		R2	50	R		*
8.60	8.60								1	1						8G	22A	8G			22	2	01		R2	50	R		*
8.65	8.65								1	1						8G	22A	6A			22	2	01		R2	50	R		*
8.69	8.69								1	1						6A	22A	6A			22	2	01		R2	50	R		*
8.80	8.80								1	1						8G	22A	8G			22	2	01		R2	50	R		*
9.00	9.00	MP MARKER		R	9																									
9.01	9.01								1	1						8G	22A	6A			22	2	01		R2	50	R		*
9.04	9.04								1	1						6A	22A	6A			22	2	01		R2	50	R		*
9.31	9.31								1	1						6A	22A	6A			22	2	01		U1	50	R		*
9.33	9.33	INTRSECTN		B	150TH AVE KPN	CO		Y	1	1						8G	22A	8G			22	2	01		U1	50	R		*
9.56	9.56	INTRSECTN		L	146TH AVE KPN	CO		Y																						
9.63	9.63								1	1						6A	22A	6A			22	2	01		U1	50	R		*
9.68	9.68	INTRSECTN		R	144TH RD	PV		N	1	1						8G	22A	8G			22	2	01		U1	50	R		*
9.77	9.77								1	1						6A	22A	6A			22	2	01		U1	50	R		*
9.82	9.82								1	1						8G	22A	8G			22	2	01		U1	50	R		*
9.95	9.95	INTRSECTN		L	140TH AVE KPN	CO		Y																						
9.96	9.96	INTRSECTN		R	140TH NW RD	PV		N																						
10.00	10.00	MP MARKER		R	10																									
10.01	10.01								1	1						6A	22A	6A			22	2	01		U1	50	R		*
10.09	10.09								1	1						6A	22A	8G			22	2	01		U1	50	R		*
10.10	10.10	INTRSECTN		L	138TH AVE KPN	CO		Y	1	1						8G	22A	8G			22	2	01		U1	50	R		*
10.24	10.24								1	1						6A	22A	6A			22	2	01		U1	50	R		*
10.28	10.28								1	1						6A	22A	8G			22	2	01		U1	50	R		*
10.36	10.36	INTRSECTN		B	134TH AVE KPN	CO		N	1	1						8G	22A	8G			22	2	01		U1	50	R		*
10.55	10.55	WYE CONN		L	SR 302	ST		Y	1	1						4A	22A	4A			22	2	01		U1	50	R		*
10.57	10.57	END ST	I		ELGIN CLIFTON RD KPN				1	1						5A	23A	5A			23	2	01		U1	50	R		$
		INTRSECTN		R	KPN HWY (OLD SR 302)	CO	SS	Y																						
10.60	10.60	WYE CONN		L	SR 302	ST		Y	1	1						3A	34A	5A			34	2	01		U1	50	R		

INTERSECTION DETAIL

SRMP	B ARM	TURN LANES L NEAR LGT	WD	R NEAR LGT	WD	L FAR LGT	WD	R FAR LGT	WD	ACCELERATION LANES LEFT LGT	WD	L-CNTR LGT	WD	R-CNTR LGT	WD	RIGHT LGT	WD
10.60	10.60							.04	11								

SR 302 MAINLINE STATE ROUTE - SRSH COUNTY PIERCE DOT DISTRICT 3

SRMP	B ARM	FEATURE	D	LR	DESCRIPTION	BRIDGE/UXING/XROAD OW	TC	L	NBR LNS D	I	DECREAS/DIV LFT SHD W/S	RDY W/S	RHT SHD W/S	MEDIAN WD/S	BR	INCRES/UNDI LFT SHD W/S	RDY W/S	RHT SHD W/S	SPC USE LNS WID	TOT RDY WID	MTCE A	SE	CITY NBR	ST FC	LEGAL SPEED D	IB	T R	P K	S T
10.64	10.64								1	1						3A	34A	5A		34	2	01		U1	50	R			
10.68	10.68								1	1						3A	22A	3A		22	2	01		U1	50	R			
11.00	11.00	MP MARKER		R	11																								
11.58	11.58	INTRSECTN		B	118TH AVE NW	CO		N																					
12.00	12.00	MP MARKER		R	12																								
12.43	12.43	INTRSECTN		L	144TH ST NW	CO		N																					
12.89	12.89								1	1						3A	22A	3A		22	2	01		U1	40	R			
12.92	12.92								1	1						5A	36A	5A		36	2	01		U1	40	R			
12.94	12.94	INTRSECTN		R	CREVISTON DR NW	CO		Y																					
13.00	13.00	BEG SU LN		C	TWO WAY TURN	12A			1	1						5A	24A	5A	12	36	2	01		U1	40	R			
		MP MARKER		R	13																								
13.08	13.08	INTRSECTN		R	97TH AVE NW	CO		N																					
13.20	13.20	END SU LN		C	TWO WAY TURN	12A			1	1						5A	34A	5A	$$$	34	2	01		U1	40	R			
13.25	13.25	INTRSECTN		L	94TH AVE NW	CO		Y																					
13.35	13.35	INTRSECTN		R	92ND AVE NW	PV		N																					
13.43	13.43								1	1						3A	22A	3A		22	2	01		U1	40	R			
13.71	13.71								1	1						3A	34A	3A		34	2	01		U1	40	R			
13.84	13.84	INTRSECTN		L	GOLDMAN DR NW	CO		N																					
13.93	13.93								1	1						3A	22A	3A		22	2	01		U1	40	R			
14.05	14.05								1	1						4A	34A	5A		34	2	01		U1	40	R			
14.17	14.17	INTRSECTN		R	DANFORTH ST NW	CO		Y																					
		INTRSECTN		L	EMERALD DR NW	CO		Y																					
14.30	14.30								1	1						3A	22A	3A		22	2	01		U1	40	R			
14.60	14.60	INTRSECTN		R	131ST ST NW	CO		Y																					
		INTRSECTN		L	EMERALD DR NW	CO		Y																					
14.73	14.73	INTRSECTN		L	82ND AVE NW	CO		N																					
14.95	14.95	INTRSECTN		L	GOLDMAN DR NW	CO		Y	1	1						4A	22A	8A		22	2	01		U1	40	R			
14.98	14.98	INTRSECTN		L	GOODRICH RD	CO		N																					
15.00	15.00	MP MARKER		R	15																								
15.03	15.03	INTRSECTN		L	GOODRICH DR NW	CO		Y																					
15.67	15.67	MISC FEATR		R	SGN ENT PURDY																								
15.69	15.69	BEG BRIDGE B			PURDY CREEK	ST			1	1						$$C	20P	$$C		20	2	01		U1	40	R			
					BRDG NUM 302/105																								

INTERSECTION DETAIL

SRMP	B ARM	TURN LANES L NEAR LGT	WD	R NEAR LGT	WD	L FAR LGT	WD	R FAR LGT	WD	ACCELERATION LANES LEFT LGT	WD	L-CNTR LGT	WD	R-CNTR LGT	WD	RIGHT LGT	WD
12.94	12.94					.03	12										
13.25	13.25	.03	12														
13.35	13.35					.03	12					.02	12				
13.84	13.84	.02	12														
14.17	14.17	.03	12			.03	12										

SR 302 MAINLINE STATE ROUTE - SRSH COUNTY PIERCE DOT DISTRICT 3

SRMP	B ARM	FEATURE	D	LR	DESCRIPTION	BRIDGE/UXING/XROAD OW	TC	L	NBR LNS D	I	DECREAS/DIV LFT SHD W/S	RDY W/S	RHT SHD W/S	MEDIAN WD/S	BR	INCRES/UNDI LFT SHD W/S	RDY W/S	RHT SHD W/S	SPC USE LNS WID	TOT RDY WID	MTCE A	SE	CITY NBR	ST FC	LEGAL SPEED D	IB	T R	P K	S T
15.73	15.73								1	1							C	20P	C	20	2	01		U1	40	R			
15.79	15.79	END BRIDGE	B		PURDY CREEK				1	1							8A	24A	9A	24	2	01		U1	40	R			
15.83	15.83	WYE CONN		R	SR 302	ST		Y																					
15.84	15.84	WYE CONN		L	SR 302 SPUR	ST		Y																					
15.85	15.85	BEG ST	I		PURDY DR				1	1							11A	36A	5A	36	2	01		U1	40	R		*	
		INTRSECTN		L	SR 302 SPPURDY (SPUR)	ST	SG	Y																					
15.87	15.87	WYE CONN		R	SR 302	ST		Y	1	2							11A	48A	3A	48	2	01		U1	40	R		*	
15.93	15.93								1	2							6A	42A	3A	42	2	01		U1	40	R		*	
16.00	16.00	MP MARKER		R	16				1	2							6A	42A	3A	42	2	01		U1	50	R		*	
16.04	16.04	INTRSECTN		L	GOODNOUGH DR NW	CO		Y	1	2							7A	33A	3A	33	2	01		U1	50	R		*	
16.37	16.37								1	1							7A	36A	3A	36	2	01		U1	50	R		*	
16.47	16.47								1	1							12A	36A	3A	36	2	01		U1	50	R		*	
16.51	16.51	ENT/EXIT		R	PARK AND RIDE LOT	ST		Y	1	1							10A	38A	10A	38	2	01		U1	50	R		*	
16.55	16.55								1	1							10A	50A	10A	50	2	01		U1	50	R		*	
16.57	16.57	ENT/EXIT		R	PARK AND RIDE LOT	ST		Y																					
16.60	16.60	END ST	I		PURDY DR				1	1							10A	50A	10A	50	2	01		U1	50	R		$	
		INTRSECTN		R	BURNHAM DR NW	CO		Y																					
		INTRSECTN		L	GOODNOUGH DR NW	CO		Y																					
16.61	16.61	MISC FEATR		L	SGN ENT PURDY																								
16.63	16.63								1	1	10A	12A		10A	UP	$$$	12A	10A		24	2	01		U1	50	R			
16.72	16.72	MISC FEATR	I		SR 16 EB RAMP AHEAD				1	$	9A	14A	5A	$$$$	$$		$$$	$$$		14	2	01		U1	50	R			
16.85	16.85	UXING		D	SR 16 EB	ST																							
					BRDG NUM 016/150W																								
16.87	16.87	UXING		D	SR 16 WB	ST																							
					BRDG NUM 016/150E																								
		END CTLSEC			CONTROL SECTION 2739																								
		END ROUTE																											

INTERSECTION DETAIL

SRMP	B ARM	TURN LANES L NEAR LGT	WD	R NEAR LGT	WD	L FAR LGT	WD	R FAR LGT	WD	ACCELERATION LANES LEFT LGT	WD	L-CNTR LGT	WD	R-CNTR LGT	WD	RIGHT LGT	WD
15.85	15.85					.08	12										
16.51	16.51					.03	12					.01	12				
16.60	16.60	.03	12	.03	12	.03	12	.03	12								

SR 302 SPUR STATE ROUTE - SRSH COUNTY PIERCE DOT DISTRICT 3
PURDY

SRMP	B ARM	FEATURE	D	LR	DESCRIPTION	BRIDGE/UXING/XROAD/OW	TC	L	NBR LNS D	I	DECREAS/DIV LFT SHD W/S	RDY W/S	RHT SHD W/S	MEDIAN-WD/S	BR	INCRES/UNDI LFT SHD W/S	RDY W/S	RHT SHD W/S	SPC USE LNS WID	TOT RDY WID	MTCE A	SE	CITY NBR	ST FC	LEGAL SPEED D	IB	T R	P K	S T
									WIDTH AND SURFACE INFORMATION															CLASSIFICATIONS					
15.85	0.00	BEG ROUTE			PURDY				1	1						10A	24A	10A		24	2	01		U1		40	R		*
					SR 302 TO SR 16 OXING																								
		BEG CTLSEC			CONTROL SECTION 2755																								
		BEG ST	I		PURDY DR																								
		INTRSECTN		L	SR 302	ST		Y																					
15.88	0.03	WYE CONN		L	SR 302	ST		Y																					
15.93	0.08	INTRSECTN		R	PURDY LN NW	CO	SG	Y																					
16.01	0.16	MP MARKER		R	16																								
16.04	0.19								1	1						8A	24A	8A		24	2	01		U1		40	R		*
16.14	0.29	INTRSECTN		B	144TH ST NW	CO	SG	Y	1	1						6A	24A	6A		24	2	01		U1		40	R		*
16.19	0.34	BEG SU LN		C	TWO WAY TURN	14A			1	1						6A	24A	6A	14	38	2	01		U1		40	R		*
16.26	0.41	ENT/EXIT		R	PARK AND RIDE LOT	ST		N																					
16.32	0.47	END SU LN		C	TWO WAY TURN	14A			1	1						6A	24A	6A	$$$	24	2	01		U1		40	R		*
16.35	0.50								1	1						6A	24A	6A		24	2	01		U1		50	R		*
16.38	0.53								1	1						10B	24A	10B		24	2	01		U1		50	R		*
16.78	0.93	END ST	I		PURDY DR				1	1						10B	24A	10B		24	2	01		U1		50	R		$
		INTRSECTN		B	154TH ST NW	CO		Y																					
16.83	0.98	MISC FEATR		L	SGN ENT PURDY				1	1						10A	36A	10A		36	2	01		U1		50	R		
16.85	1.00								1	1						8A	36A	8A		36	2	01		U1		50	R		
16.91	1.06	ON RAMP		L	SR 16 SB	ST		Y	$	1						4A	14A	8A		14	2	01		U1		50	R		
17.00	1.15	MP MARKER		R	17																								
17.08	1.23	BEG BRIDGE	I		SR 16	ST				1						$$W	26P	$$W		26	2	01		U1		50	R		
					BRDG NUM 302/003SP																								
17.13	1.28	END BRIDGE	I		SR 16																								
		MISC FEATR	I		SR 16 NB RAMP AHEAD																								
		END CTLSEC			CONTROL SECTION 2755																								
		END SECTN			PURDY																								

INTERSECTION DETAIL

SRMP	B ARM	TURN LANES L NEAR LGT	WD	R NEAR LGT	WD	L FAR LGT	WD	R FAR LGT	WD	ACCELERATION LANES LEFT-- LGT	WD	L-CNTR LGT	WD	R-CNTR LGT	WD	RIGHT- LGT	WD
16.14	0.29	.03	12			.03	12										
16.78	0.93	.04	12			.04	12										

SR 303 MAINLINE STATE ROUTE - SRSH COUNTY KITSAP DOT DISTRICT 3

SRMP	B	ARM	FEATURE	D	LR	DESCRIPTION	BRIDGE/UXING/XROAD OW	TC	L	NBR LNS D	I	DECREAS/DIV LFT SHD W/S	RDY W/S	RHT SHD W/S	MEDIAN WD/S	BR	INCRES/UNDI LFT SHD W/S	RDY W/S	RHT SHD W/S	SPC USE LNS WID	TOT RDY WID	MTCE A	SE	CITY NBR	ST FC	LEGAL SPEED D	IB	T R	P K	S T
0.00	B	0.00	BEG ROUTE			MAIN ROUTE				2	2								C	46A	C	46	2	01	0115	U1	25	R	P	*
						SR 304 BREMERTON TO SR 3																								
			ENTER CITY			BREMERTON																								
			BEG EQ			BEGIN BACK																								
			BEG CTLSEC			CONTROL SECTION 1830																								
			BEG ST	I		WARREN AVE																								
			INTRSECTN		B	SR 304	ST	SS	Y																					
0.05	B	0.05	INTRSECTN		B	4TH ST	CT	SG	Y																					
0.11	B	0.11	INTRSECTN		B	5TH ST	CT	SG	Y																					
0.00		0.16	EQUATION			000.16B=000.00				2	2								C	46A	C	46	2	01	0115	U1	30	R	P	*
			INTRSECTN		B	6TH ST	CT	SG	Y																					
0.02		0.18	BEG SU LN		C	TWO WAY TURN			11A	2	2								C	46A	C	11	57	2	01	0115	U1	30	R	P	*
0.04		0.20	END SU LN		C	TWO WAY TURN			11A	2	2								C	46A	C	$$$	46	2	01	0115	U1	30	R	P	*
0.06		0.22	INTRSECTN		R	7TH ST	CT		Y																					
0.09		0.25	INTRSECTN		L	8TH ST	CT		Y																					
0.13		0.29	INTRSECTN		R	8TH ST	CT		Y																					
0.17		0.33	INTRSECTN		L	9TH ST	CT		Y																					
0.19		0.35	INTRSECTN		R	10TH ST	CT		Y																					
0.26		0.42	INTRSECTN		B	11TH ST	CT	SG	Y																					
0.29		0.45	INTRSECTN		L	12TH ST	CT		Y																					
0.32		0.48	INTRSECTN		R	12TH ST	CT		Y																					
0.37		0.53	INTRSECTN		B	13TH ST	CT		Y																					
0.50		0.66	INTRSECTN		B	15TH ST	CT		Y																					
0.58		0.74	INTRSECTN		L	16TH ST	CT	SG	Y																					
0.62		0.78	INTRSECTN		R	17TH ST	CT		Y	2	2								C	54A	C		54	2	01	0115	U1	35	R	P	*
0.66		0.82	END ST	I		WARREN AVE				2	2								C	54A	C		54	2	01	0115	U1	35	R	P	$
			INTRSECTN		L	WARREN AVE	CT		Y																					
0.73		0.89	BEG BRIDGE	B		PORT WASHINGTON NARROWS	ST			2	2	C 26A			3A	CU			$	26A	C		52	2	01	0115	U1	35	R	P	
						BRDG NUM 303/012																								
1.06		1.22	END BRIDGE	B		PORT WASHINGTON NARROWS				2	2	$ $$$			$$$$	$$			C	52A	C		52	2	01	0115	U1	35	R	P	
1.12		1.28	ON RAMP		L	CALLAHAN DR	ST		Y																					
1.16		1.32	OFF RAMP		R	CLARE AVE	ST		Y																					
1.20		1.36	MISC FEATR		L	GORE (S100112)																								

INTERSECTION DETAIL

SRMP	B	ARM	TURN LANES L NEAR LGT	WD	R NEAR LGT	WD	L FAR LGT	WD	R FAR LGT	WD	ACCELERATION LANES LEFT-- LGT	WD	L-CNTR LGT	WD	R-CNTR LGT	WD	RIGHT- LGT	WD
0.00		0.16	.03	10			.02	11										
0.26		0.42	.02	10			.02	10	.03	12								
0.58		0.74	.02	11					.03	12								
0.62		0.78					.03	12									.07	11
0.66		0.82									.05	12						

SR 303 MAINLINE STATE ROUTE - SRSH COUNTY KITSAP DOT DISTRICT 3

SRMP	B ARM	FEATURE	D	LR	DESCRIPTION	BRIDGE/UXING/XROAD OW	TC	L	NBR LNS D	I	DECREAS/DIV LFT SHD W/S	RDY W/S	RHT SHD W/S	MEDIAN-WD/S	BR	INCRES/UNDI LFT SHD W/S	RDY W/S	RHT SHD W/S	SPC USE LNS	WID	TOT RDY WID	MTCE A	SE	CITY NBR	ST FC	LEGAL SPEED D	IB	T R	P K	S T
1.21	1.37	MISC FEATR		R	GORE (P100116)				2	2									C	52A		C		52	2	01	0115	U1	35	R P
1.22	1.38	OFF RAMP		R	CALLAHAN DR		ST			Y																				
1.24	1.40	MISC FEATR		R	GORE (P100122)																									
1.26	1.42	BEG BRIDGE	B		CALLAHAN DR		ST		2	2									C	56A		C		56	2	01	0115	U1	35	R P
					BRDG NUM 303/013																									
1.27	1.43	END BRIDGE	B		CALLAHAN DR				2	2									C	52A		C		52	2	01	0115	U1	35	R P
1.33	1.49	MISC FEATR		R	GORE (Q100135)																									
1.35	1.51	BEG SU LN		R	WEAVING/SPEED CHANGE 11A				2	2									C	52A	11	C		63	2	01	0115	U1	35	R P
		ON RAMP		R	CALLAHAN DR		ST			Y																				
1.46	1.62	END SU LN		R	WEAVING/SPEED CHANGE 11A				2	2									C	52A		C	$$$	52	2	01	0115	U1	30	R P *
		BEG ST	I		WHEATON WAY																									
		INTRSECTN		R	OLD SR 303 SPUR MANETT		CT	SG		Y																				
		INTRSECTN		L	SHERIDAN RD		CT	SG		Y																				
1.55	1.71	BEG SU LN		C	TWO WAY TURN	12A			2	2									C	44A	12	C		56	2	01	0115	U1	30	R P *
1.70	1.86	INTRSECTN		R	E 31ST ST		CT			Y																				
1.75	1.91	INTRSECTN		L	DIBB ST		CT			Y																				
1.90	2.06	END SU LN		C	TWO WAY TURN	12A			2	2									C	44A		C	$$$	44	2	01	0115	U1	30	R P *
1.93	2.09								2	2									C	56A		C		56	2	01	0115	U1	30	R P *
1.97	2.13	INTRSECTN		R	SYLVAN WAY (OLD SR 306)		CT	SG	2	2									C	52A		C		52	2	01	0115	U1	30	R P *
		INTRSECTN		L	SYLVAN WAY		CT	SG		Y																				
2.02	2.18	BEG SU LN		C	TWO WAY TURN	12A			2	2									C	41A	12	C		53	2	01	0115	U1	30	R P *
2.10	2.26								2	2									C	40A	12	C		52	2	01	0115	U1	30	R P *
2.13	2.29	INTRSECTN		L	PEARL ST		CT			Y																				
		ENT/EXIT		R	SHOPPING CENTER		PV			Y																				
2.22	2.38	END SU LN		C	TWO WAY TURN	12A			2	2									C	52A		C	$$$	52	2	01	0115	U1	30	R P *
2.23	2.39	INTRSECTN		R	IVY RD		CT			Y																				
2.26	2.42	INTRSECTN		L	HANFORD AVE		CT			Y																				
2.27	2.43	BEG SU LN		C	TWO WAY TURN	12A			2	2									C	40A	12	C		52	2	01	0115	U1	30	R P *
2.37	2.53	INTRSECTN		L	E BROAD ST		CT		2	2									C	42A	12	C		54	2	01	0115	U1	30	R P *
2.43	2.59	END SU LN		C	TWO WAY TURN	12A			2	2									C	52A		C	$$$	52	2	01	0115	U1	30	R P *
2.45	2.61	INTRSECTN		R	HOLLIS ST		CT	SG		Y																				
		ENT/EXIT		L	SHOPPING CENTER		PV	SG		Y																				
2.47	2.63	BEG SU LN		C	TWO WAY TURN	12A			2	2									C	40A	12	C		52	2	01	0115	U1	30	R P *

INTERSECTION DETAIL

SRMP	B ARM	TURN LANES L NEAR LGT	WD	R NEAR LGT	WD	L FAR LGT	WD	R FAR LGT	WD	ACCELERATION LANES LEFT-- LGT	WD	L-CNTR LGT	WD	R-CNTR LGT	WD	RIGHT- LGT	WD
1.46	1.62	.03	12			.04	12										
1.97	2.13	.03	12	.03	11	.03	12										
2.23	2.39					.01	12										
2.26	2.42	.01	12														
2.45	2.61	.02	12			.02	12										

SR 303 MAINLINE STATE ROUTE - SRSH COUNTY KITSAP DOT DISTRICT 3

SRMP	B ARM	FEATURE	D	LR	DESCRIPTION	BRIDGE/UXING/XROAD OW	TC	L	NBR LNS D	I	DECREAS/DIV LFT SHD W/S	RDY W/S	RHT SHD W/S	MEDIAN WD/S	BR	INCRES/UNDI LFT SHD W/S	RDY W/S	RHT SHD W/S	SPC USE LNS WID	TOT RDY WID	MTCE A	SE	CITY NBR	ST FC	LEGAL SPEED D	IB	T R	P K	S T
2.72	2.88	END SU LN	C		TWO WAY TURN	12A			2	2						C	54A	C	$$$	54	2	01	0115	U1	30	R	P	*
2.75	2.91	LEAVE CITY			BREMERTON				2	2						8A	56A	8A		56	2	01	$$$$	U1	30	R	$	$
		END ST	I		WHEATON WAY																							
		INTRSECTN		B	RIDDELL RD	CO	SG	Y																				
2.80	2.96	BEG SU LN		C	TWO WAY TURN	11A			2	2						8A	45A	8A	11	56	2	01		U1	30	R		
2.85	3.01								2	2						8A	61A	$$C	11	72	2	01		U1	30	R		
2.90	3.06	ENT/EXIT		R	SHOPPING CENTER	PV		N	2	2						8A	54A	C	11	65	2	01		U1	30	R		
2.92	3.08	END SU LN		C	TWO WAY TURN	11A			2	2						8A	65A	C	$$$	65	2	01		U1	30	R		
		ENT/EXIT		L	BUSINESS	PV		N																				
2.97	3.13								2	2						8A	65A	C		65	2	01		U1	40	R		
2.98	3.14	INTRSECTN		B	NE FURNEYS LN	CO	SG	Y																				
3.00	3.16	MP MARKER		R	3																							
3.06	3.22	BEG SU LN		C	TWO WAY TURN	11A			2	2						8A	54A	C	11	65	2	01		U1	40	R		
3.08	3.24								2	2						8A	54A	8A	11	65	2	01		U1	40	R		
3.14	3.30	INTRSECTN		B	FRANKLIN AVE NE	CO		Y	2	2						8A	45A	8A	11	56	2	01		U1	40	R		
3.20	3.36	INTRSECTN		L	VENA AVE NE	CO		Y																				
3.26	3.42	INTRSECTN		B	FUSON RD NE	CO		Y																				
3.38	3.54	INTRSECTN		L	DAWN RD	CO		Y																				
3.48	3.64	ENT/EXIT		B	BUSINESS	PV		N																				
3.50	3.66	END SU LN		C	TWO WAY TURN	11A			2	2	7A	22A		11A	JE	$$$	22A	7A	$$$	44	2	01		U1	40	R		
3.63	3.79								2	2	$$$	$$$		$$$$	$$	8A	56A	8A		56	2	01		U1	40	R		
3.66	3.82	ENT/EXIT		L	BUSINESS	PV		N																				
3.75	3.91	INTRSECTN		B	MC WILLIAMS RD	CO	SG	Y																				
3.90	4.06								2	2	7A	22A		11A	JE	$$$	22A	7A		44	2	01		U1	40	R		
4.00	4.16	MP MARKER		B	4				2	2	$$$	$$$		$$$$	$$	8A	56A	8A		56	2	01		U1	40	R		
4.01	4.17	INTRSECTN		L	PVT RD	PV		N																				
4.10	4.26	INTRSECTN		R	BENTLEY DR NE	CO	SG	Y																				
		ENT/EXIT		L	BUSINESS	PV	SG	Y																				
4.15	4.31								2	2	7A	22A		11A	JE	$$$	22A	7A		44	2	01		U1	40	R		
4.22	4.38	INTRSECTN		L	ECHO DR NE	CO		Y																				

INTERSECTION DETAIL

SRMP	B ARM	TURN LANES L NEAR LGT	WD	R NEAR LGT	WD	L FAR LGT	WD	R FAR LGT	WD	ACCELERATION LANES LEFT-- LGT	WD	L-CNTR LGT	WD	R-CNTR LGT	WD	RIGHT- LGT	WD
2.75	2.91	.03	12			.04	11	.05	11								
2.90	3.06			.04	15												
2.92	3.08							.05	11								
2.98	3.14	.03	11	.03	12	.03	11										
3.48	3.64							.03	12								
3.66	3.82							.04	12								
3.75	3.91	.10	11	.04	12	.11	12										
4.01	4.17							.03	12								
4.10	4.26	.08	11			.03	11	.08	11								

SR 303 MAINLINE STATE ROUTE - SRSH COUNTY KITSAP DOT DISTRICT 3

SRMP	B	ARM	FEATURE	DIRECTION TO INVENTORY / LEFT/RIGHT INDICATOR		DESCRIPTION	BRIDGE-UXING-XROAD- NBR	LNS	OW	TC	L	WIDTH AND SURFACE INFORMATION: DECREAS/DIV LFT SHD W/S	RDY W/S	RHT SHD W/S	MEDIAN-WD/S	BR	INCRES/UNDI LFT SHD W/S	RDY W/S	RHT SHD W/S	SPC USE LNS	WID	TOT RDY WID	MTCE A	SE	CITY NBR	CLASSIFICATIONS: ST FC	LEGAL SPEED D	IB	T R	P K	S T
4.25		4.41						2	2			7A	22A		11A	JE		22A	7A			44	2	01		U1	40	R			
4.38		4.54						2	2			$$$	$$$		$$$$	$$	8A	56A	8A			56	2	01		U1	40	R			
4.46		4.62	ENT/EXIT	L		BUSINESS	PV			Y																					
4.50		4.66	INTRSECTN	L		FAIRGROUNDS RD	CO	SG		Y																					
			INTRSECTN	R		JOHN CARLSON RD	CO	SG		Y																					
4.58		4.74	ENT/EXIT	L		BUSINESS	PV			N																					
4.60		4.76						2	2			7A	22A		11A	JE	$$$	22A	7A			44	2	01		U1	40	R			
4.67		4.83						2	2			7A	22A		11A	JE		22A	7A			44	2	01		U1	50	R			
4.72		4.88	BEG SU LN	C		TWO WAY TURN	11A											45A	8A		11	56	2	01		U1	50	R			
4.75		4.91	INTRSECTN	R		WINTERS RD NE	CO			Y																					
5.00		5.16	MP MARKER	R		5																									
5.24		5.40	END SU LN	C		TWO WAY TURN	11A											56A	8A	$$$		56	2	01		U1	50	R			
5.25		5.41	INTRSECTN	R		WM E SUTTON RD NE	CO			Y																					
5.28		5.44	BEG SU LN	C		TWO WAY TURN	12A					2	2					48A	8A		12	60	2	01		U1	50	R			
5.41		5.57	END SU LN	C		TWO WAY TURN	12A					2	2					60A	8A	$$$		60	2	01		U1	50	R			
5.43		5.59	INTRSECTN	R		BROWNSVILLE HWY	CO	SG		Y		2	2				10A	60A	10A			60	2	01		U1	50	R			
5.50		5.66	BEG SU LN	C		TWO WAY TURN	12A					2	2				10A	48A	10A		12	60	2	01		U1	50	R			
5.70		5.86	END SU LN	C		TWO WAY TURN	12A					2	2				10A	60A	10A	$$$		60	2	01		U1	50	R			
5.74		5.90	INTRSECTN	L		OLD MILITARY RD NE	CO			Y																					
5.75		5.91	BEG SU LN	C		TWO WAY TURN	12A					2	2				10A	48A	10A		12	60	2	01		U1	50	R			
5.84		6.00	INTRSECTN	R		GLUDS POND RD	CO			Y																					
6.00		6.16	MP MARKER	B		6																									
6.06		6.22	INTRSECTN	L		RADCLIFF RD NE	CO			Y																					
6.45		6.61	END SU LN	C		TWO WAY TURN	12A					2	2	8A	24A		12A	JE	$$$	24A	8A	$$$	48	2	01		U1	50	R			
6.46		6.62	OFF RAMP	R		CENTRAL VALLEY RD	ST			Y																					
6.50		6.66	ON RAMP	L		CENTRAL VALLEY RD	ST			Y																					
6.55		6.71	MISC FEATR	L		GORE (R500666)																									
6.57		6.73	UXING		B	CENTRAL VALLEY RD	ST																								
						BRDG NUM 303/025																									
6.58		6.74	MISC FEATR	R		GORE (P500646)																									
6.66		6.82	OFF RAMP	L		CENTRAL VALLEY RD	ST			Y																					
6.67		6.83	MISC FEATR	R		GORE (Q100681)																									

INTERSECTION DETAIL

SRMP	B	ARM	TURN LANES: L NEAR LGT WD	R NEAR LGT WD	L FAR LGT WD	R FAR LGT WD	ACCELERATION LANES: LEFT-- LGT WD	L-CNTR LGT WD	R-CNTR LGT WD	RIGHT- LGT WD
4.46		4.62				.02 16				
4.50		4.66	.10 11		.07 11					
4.58		4.74				.01 12				
5.25		5.41			.02 11					
5.43		5.59		.06 12	.04 12					
5.74		5.90	.03 12							

SR 303 MAINLINE STATE ROUTE - SRSH COUNTY KITSAP DOT DISTRICT 3

SRMP	B ARM	FEATURE	D LR	DESCRIPTION	BRIDGE/UXING/XROAD OW TC L	NBR LNS D I	DECREAS/DIV LFT SHD W/S	RDY W/S	RHT SHD W/S	MEDIAN WD/S	BR	INCRES/UNDI LFT SHD W/S	RDY W/S	RHT SHD W/S	SPC USE LNS WID	TOT RDY WID	MTCE A	SE	CITY NBR	ST FC	LEGAL SPEED D	IB	T R	P K	S T
6.81	6.97	ON RAMP	R	CENTRAL VALLEY RD	ST Y	2 2	8A	24A		12A	JE		24A	8A		48	2	01		U1	50	R			
6.83	6.99					2 2	8A	24A		12A	JE		24A	8A		48	2	01		U1	55	R			
6.91	7.07	BEG BRIDGE B		BARKER CREEK	ST																				
				BRDG NUM 303/027.25																					
6.92	7.08	END BRIDGE B		BARKER CREEK																					
7.00	7.16	MP MARKER	B	7																					
7.08	7.24	EXIT TO	R	NELS NELSON RD	CO Y																				
7.10	7.26	ENT FROM	R	NELS NELSON RD	CO Y																				
7.18	7.34	BEG SU LN	R	CLIMBING 12A		2 2	8A	24A		12A	JE		24A	8A	12	60	2	01		U1	55	R			
7.21	7.37	ON RAMP	L	RIDGETOP BLVD	ST Y																				
7.25	7.41					2 2	8A	24A	4A	28S	DE	4A	24A	8A	12	60	2	01		U1	55	R			
7.47	7.63	OFF RAMP	R	RIDGETOP BLVD	ST Y																				
7.50	7.66	BEG SU LN	L	CLIMBING 12A		2 2	8A	24A	4A	28S	DE	4A	24A	8A	24	72	2	01		U1	55	R			
7.54	7.70	MISC FEATR	L	GORE (S100721)																					
7.57	7.73	MISC FEATR	R	GORE (P100747)																					
7.66	7.82	BEG BRIDGE I		RIDGETOP BLVD	ST	2 2	$$W	48P	$$W	28O	$$	$$W	48P	$$W	24	120	2	01		U1	55	R			
				BRDG NUM 303/030E																					
		BEG BRIDGE D		RIDGETOP BLVD	ST																				
				BRDG NUM 303/030W																					
7.68	7.84	END BRIDGE I		RIDGETOP BLVD		2 2	8A	24A	4A	28S	DE	4A	24A	8A	24	72	2	01		U1	55	R			
		END BRIDGE D		RIDGETOP BLVD																					
		END SU LN	R	CLIMBING 12A																					
7.77	7.93	MISC FEATR	L	GORE (R100787)																					
		MISC FEATR	R	GORE (Q100799)																					
7.87	8.03	OFF RAMP	L	RIDGETOP BLVD	ST Y																				
7.99	8.15	ON RAMP	R	RIDGETOP BLVD	ST Y																				
8.00	8.16	MP MARKER	B	8																					
8.20	8.36					2 2	8A	24A	$$$	6A	JE	$$$	24A	8A	12	60	2	01		U1	55	R			
8.25	8.41	END SU LN	L	CLIMBING 12A		2 2	8A	24A		6A	JE		24A	8A	$$$	48	2	01		U1	55	R			
		ON RAMP	L	SILVERDALE WAY	ST Y																				
8.28	8.44	OFF RAMP	R	SILVERDALE WAY	ST Y																				
8.38	8.54	MISC FEATR	R	GORE (P100828)																					
8.39	8.55	MISC FEATR	L	GORE (S100825)																					
8.44	8.60					2 2	$$$	$$$		$$$$	$$		8A	48A	8A	48	2	01		U1	55	R			
8.47	8.63	BEG BRIDGE B		SILVERDALE WAY	ST	2 2						$$W	64P	$$W		64	2	01		U1	55	R			
				BRDG NUM 303/035																					

INTERSECTION DETAIL

SRMP	B ARM	TURN LANES L NEAR LGT WD	R NEAR LGT WD	L FAR LGT WD	R FAR LGT WD	ACCELERATION LANES LEFT-- LGT WD	L-CNTR LGT WD	R-CNTR LGT WD	RIGHT- LGT WD
7.08	7.24		.02 12						
7.10	7.26								.08 12

SR 303 MAINLINE STATE ROUTE - SRSH COUNTY KITSAP DOT DISTRICT 3

SRMP	B ARM	FEATURE	D	LR	DIRECTION TO INVENTORY / LEFT/RIGHT INDICATOR / DESCRIPTION	BRIDGE/UXING/XROAD OW	TC	L	NBR LNS D	I	DECREAS/DIV LFT SHD W/S	RDY W/S	RHT SHD W/S	MEDIAN WD/S	BR	INCRES/UNDI LFT SHD W/S	RDY W/S	RHT SHD W/S	SPC USE LNS WID	TOT RDY WID	MTCE A	SE	CITY NBR	ST FC	LEGAL SPEED D	IB	T R	P K	S T
8.49	8.65	END BRIDGE B			SILVERDALE WAY				2	1						8A	36A	8A		36	2	01		U1		55	R		
		OFF RAMP		R	SR 3	ST		Y																					
8.60	8.76	MISC FEATR		R	GORE (SR 3 Q104618)																								
8.69	8.85	BEG BRIDGE B			SR 3	ST			2	1						$$W	52A	$$W		52	2	01		U1		55	R		
					BRDG NUM 303/040																								
8.73	8.89	END BRIDGE B			SR 3				1	1						8A	24A	8A		24	2	01		U1		55	R		
		ON RAMP		L	SR 3	ST		Y																					
8.86	9.02	MISC FEATR		L	GORE (R204596)																								
8.94	9.10	INTRSECTN		R	CLEAR CREEK RD	CO	SS	Y	1	1						5A	45A	8A		45	2	01		U1		35	R		
8.97	9.13								1	1						8A	45A	8A		45	2	01		U1		35	R		
9.02	9.18								1	2						8A	45A	8A		45	2	01		U1		35	R		
9.07	9.23	WYE CONN		R	OFF RAMP	ST		Y																					
9.08	9.24	ON RAMP		L	SR 3	ST	SG	Y																					
		OFF RAMP		R	SR 3	ST	SG	Y																					
9.12	9.28	BEG BRIDGE B			SR 3	ST			1	2						$$W	52A	$$W		52	2	01		U1		35	R		
					BRDG NUM 303/042																								
9.16	9.32	END BRIDGE B			SR 3																								
		END CTLSEC			CONTROL SECTION 1830																								
		END ROUTE																											

INTERSECTION DETAIL

SRMP	B ARM	TURN LANES L NEAR LGT WD	R NEAR LGT WD	L FAR LGT WD	R FAR LGT WD	ACCELERATION LANES LEFT LGT WD	L-CNTR LGT WD	R-CNTR LGT WD	RIGHT LGT WD
8.94	9.10		.07 12		.06 12				
9.08	9.24			.06 12					

SR 304 MAINLINE STATE ROUTE - SRSH COUNTY KITSAP DOT DISTRICT 3

SRMP	B ARM	FEATURE	D	LR	DESCRIPTION	BRIDGE/UXING/XROAD/OW	TC	L	NBR/LNS/D	I	DECREAS/DIV LFT/SHD W/S	RDY W/S	RHT/SHD W/S	MEDIAN/WD/S	BR	INCRES/UNDI LFT/SHD W/S	RDY W/S	RHT/SHD W/S	SPC/USE/LNS/WID	TOT/RDY/WID	MTCE/A	SE	CITY/NBR	ST/FC	LEGAL SPEED/D	IB	T/R	P/K	S/T
0.00	0.00	BEG ROUTE			MAIN ROUTE				1	2	W 38P		W 100O			4A	24A	8A		62	2	01		U1	45		L		
					SR 3/BREM TO FERRY DOCK																								
		BEG CTLSEC			CONTROL SECTION 1803																								
		MISC FEATR	I		SR 3 GORE																								
		BEG BRIDGE	D		SR 3	ST																							
					BRDG NUM 304/001W-S																								
0.06	0.06	END BRIDGE	D		SR 3				2	2	10A	26A	5A	100O		4A	24A	8A		50	2	01		U1	45		L		
0.12	0.12	MISC FEATR		R	GORE (SR 3 Q103668)																								
0.19B	0.19	BEG EQ			BEGIN BACK				2	2	10A	26A	5A	100O		4A	24A	8A		50	2	01		U1	45		$		
		OFF RAMP		L	SR 3	ST		Y																					
0.23B	0.23	INTRSECTN		L	CHARLESTON BEACH RD	CO		Y																					
0.19	0.24	EQUATION			000.24B=000.19				2	2	$$$	$$$	$$$	$$$$		8A	56A	8A		56	2	01		U1	45		L		
0.20	0.25	BEG SU LN		C	TWO WAY TURN 11A				2	2						8A	45A	8A	11	56	2	01		U1	45		L		
0.24	0.29								2	2						5A	45A	5A	11	56	2	01		U1	45		L		
0.38	0.43	INTRSECTN		L	CHARLESTON BEACH RD	CO		N																					
0.40	0.45	INTRSECTN		L	CHARLESTON BEACH RD	CO		N																					
0.75	0.80	ENTER CITY			BREMERTON				2	2						5A	45A	5A	11	56	2	01	0115	U1	30	R	P		
		INTRSECTN		L	CHARLESTON BEACH RD	CT		Y																					
		MISC FEATR		R	SGN ENT BREMERTON																								
0.78	0.83	END SU LN		C	TWO WAY TURN 11A				2	2						5A	55A	5A	$$$	55	2	01	0115	U1	30	R	P		
0.79	0.84	ENT/EXIT		R	NATIONAL MONUMENT	MY	SG	Y	2	2						8A	48A	8A		48	2	01	0115	U1	30	R	P		
0.96	1.01	BEG ST	I		S CAMBRIAN ST				2	2						$$C	54A	$$C		54	2	01	0115	U1	30	R	L	*	
		INTRSECTN		L	PREBLE ST	CT		Y																					
0.99	1.04								2	2						8A	48A	8A		48	2	01	0115	U1	30	R	L	*	
1.01	1.06								2	2						$$C	88A	$$C		88	2	01	0115	U1	30	R	L	*	
1.09	1.14	BEG SU LN		L	BICYCLE 05A				2	2							C	78A	C	10	88	2	01	0115	U1	30	R	L	*
		BEG SU LN		R	BICYCLE 05A																								
1.11	1.16	END ST	I		S CAMBRIAN ST				2	2							C	78A	C	10	88	2	01	0115	U1	30	R	P	*
		BEG ST	I		CHARLESTON BLVD																								
		WYE CONN		R	FARRAGUT ST (OLD SR 304)	CT		Y																					
1.15	1.20	INTRSECTN		R	FARRAGUT ST (OLD SR 304)	CT	SG	Y	2	2		C	23A		10S CU		$	23A	C	10	56	2	01	0115	U1	30	R	P	*
		INTRSECTN		L	CAMBRIAN AVE	CT	SG	Y																					
1.17	1.22	WYE CONN		R	FARRAGUT ST (OLD SR 304)	CT		Y																					
1.23	1.28	EXIT TO		L	RODGERS ST	CT		Y																					

INTERSECTION DETAIL

SRMP	B ARM	TURN LANES L NEAR LGT WD	R NEAR LGT WD	L FAR LGT WD	R FAR LGT WD	ACCELERATION LANES LEFT-- LGT WD	L-CNTR LGT WD	R-CNTR LGT WD	RIGHT- LGT WD
0.23B	0.23				.02 13				
0.79	0.84		.03 12	.02 11					
1.11	1.16		.05 11						
1.15	1.20	.04 11		.03 11					

SR 304 MAINLINE STATE ROUTE - SRSH COUNTY KITSAP DOT DISTRICT 3

SRMP	B ARM	FEATURE	D	LR	DESCRIPTION	BRIDGE/UXING/XROAD OW	TC	L	NBR LNS D	I	DECREAS/DIV LFT SHD W/S	RDY W/S	RHT SHD W/S	MEDIAN WD/S	BR	INCRES/UNDI LFT SHD W/S	RDY W/S	RHT SHD W/S	SPC USE LNS WID	TOT RDY WID	MTCE A	SE	CITY NBR	ST FC	LEGAL SPEED D	IB	T R	P K	S T
1.26	1.31								2	2	C	23A		10S	CU		23A		C	10	56	2	01	0115	U1	30	R	P	*
1.43	1.48	END ST	I		CHARLESTON BLVD																								
		BEG ST	I		CALLOW AVE																								
		INTRSECTN		R	CALLOW AVE (OLD SR 304)		CT		Y																				
1.55	1.54	EQUATION			001.49 =001.55				2	2	C	23A		10S	CU		23A		C	10	56	2	01	0115	U1	25	R	P	*
		INTRSECTN		B	1ST ST		CT		Y																				
1.56	1.55	END SU LN		L	BICYCLE	05A			2	2	$	$$$		$$$$	$$		C	48A	C	11	59	2	01	0115	U1	25	R	P	*
		END SU LN		R	BICYCLE	05A																							
		BEG SU LN		C	TWO WAY TURN	11A																							
1.63	1.62	END SU LN		C	TWO WAY TURN	11A			2	2							C	59A	C	$$$	59	2	01	0115	U1	25	R	P	*
1.66	1.65	WYE CONN		R	SR 304		ST		Y																				
1.67	1.66	END ST	I		CALLOW AVE				2	2							C	44A	C		44	2	01	0115	U1	25	R	P	*
		BEG ST	I		BURWELL ST																								
		INTRSECTN		L	SR 310-N CALLOW AVE		ST	SG	Y																				
		INTRSECTN		L	BURWELL ST		CT	SG	Y																				
1.68	1.67	WYE CONN		R	SR 304		ST		Y																				
1.72	1.71	INTRSECTN		B	MONTGOMERY AVE		CT	SG	Y																				
1.77	1.76	INTRSECTN		R	RAINIER AVE		CT		Y																				
1.81	1.80	INTRSECTN		L	BRYAN AVE		CT		Y																				
1.83	1.82	INTRSECTN		R	BLOOMINGTON AVE		CT		Y																				
1.86	1.85	INTRSECTN		L	OLYMPIC AVE		CT		Y																				
1.88	1.87	INTRSECTN		L	OLYMPIC PL		CT		Y																				
		INTRSECTN		R	OLYMPIC AVE		CT		Y																				
1.94	1.93	INTRSECTN		R	ARVON AVE		CT		Y																				
2.00	1.99	INTRSECTN		B	NAVAL AVE		CT	SG	Y																				
2.03	2.02								1	2							C	44A	C		44	2	01	0115	U1	25	R	P	*
2.12	2.11	INTRSECTN		B	HEWITT AVE		CT		Y	1	2						C	44A	C		44	2	01	0115	U1	25	R	L	*
2.25	2.24	INTRSECTN		B	HIGH AVE		CT		Y																				
2.33	2.32	INTRSECTN		B	ANOKA AVE		CT		Y																				
2.42	2.41	INTRSECTN		B	STATE AVE		CT		Y																				
2.50	2.49	INTRSECTN		B	CHESTER AVE		CT		Y																				
2.63	2.62	INTRSECTN		R	WARREN AVE		CT	SG	Y																				
		INTRSECTN		L	SR 303		ST	SG	Y																				
2.75	2.74	INTRSECTN		L	PARK AVE		CT		Y																				
2.89	2.88								1	1							C	44A	C		44	2	01	0115	U1	25	R	L	*
2.91	2.90	END ST	I		BURWELL ST				$	2							C	44A	C		44	2	01	0115	U1	25	R	B	*
		BEG ST	I		PACIFIC AVE																								

INTERSECTION DETAIL

SRMP	B ARM	TURN LANES L NEAR LGT WD	R NEAR LGT WD	L FAR LGT WD	R FAR LGT WD	ACCELERATION LANES LEFT-- LGT WD	L-CNTR LGT WD	R-CNTR LGT WD	RIGHT- LGT WD
2.00	1.99	.02 10		.03 10					

SR 304 MAINLINE STATE ROUTE - SRSH COUNTY KITSAP DOT DISTRICT 3

SRMP	B ARM	FEATURE	D	LR	DESCRIPTION	BRIDGE/UXING/XROAD OW	TC	L	NBR LNS D	I	DECREAS/DIV LFT SHD W/S	RDY W/S	RHT SHD W/S	MEDIAN WD/S	BR	INCRES/UNDI LFT SHD W/S	RDY W/S	RHT SHD W/S	SPC USE LNS WID	TOT RDY WID	MTCE A	SE	CITY NBR	ST FC	LEGAL SPEED D	IB	T R	P K	S T
2.91	2.90	INTRSECTN		L	PACIFIC AVE	CT	SG	Y	2								C	44A	C	44	2	01	0115	U1	25	R	B	*
		INTRSECTN		L	SR 304 COBRMRTN (COUPLT)	ST	SG	Y																				
2.96	2.95	INTRSECTN		L	2ND ST	CT		Y																				
3.01	3.00	END ST	I		PACIFIC AVE				2								C	44A	C	44	2	01	0115	U1	25	R	L	*
		BEG ST	I		1ST ST																							
		INTRSECTN		R	1ST ST	CT	SS	Y																				
3.06	3.05	INTRSECTN		L	SR 304 COBRMRTN (COUPLT)	ST		Y	1								C	44A	C	44	2	01	0115	U1	25	R	L	*
3.46	3.09	EQUATION			003.10 =003.46																							
3.50	3.13	END ST	I		1ST ST				1								C	44A	C	44	2	01	0115	U1	25	R	L	$
3.51	3.14	TRAF RCDR	B		FY06 0																							
		FERRY TERM		R	BREMERTON FERRY LANDING																							
					OWNER WSF																							
		END CTLSEC			CONTROL SECTION 1803																							
		END ROUTE																										

INTERSECTION DETAIL

SRMP	B ARM	L NEAR LGT	WD	R NEAR LGT	WD	L FAR LGT	WD	R FAR LGT	WD	LEFT-- LGT	WD	L-CNTR LGT	WD	R-CNTR LGT	WD	RIGHT- LGT	WD
		TURN LANES								ACCELERATION LANES							
2.91	2.90			.02	11												

SR 304 COUPLET STATE ROUTE - SRSH COUNTY KITSAP DOT DISTRICT 3
BRMRTN

SRMP	B ARM	FEATURE	D	LR	DIRECTION TO INVENTORY / LEFT/RIGHT INDICATOR / DESCRIPTION	BRIDGE/UXING/XROAD OW	TC	L	NBR LNS D	I	DECREAS/DIV LFT SHD W/S	RDY W/S	RHT SHD W/S	MEDIAN WD/S	BR	INCRES/UNDI LFT SHD W/S	RDY W/S	RHT SHD W/S	SPC USE LNS WID	TOT RDY WID	MTCE A	SE	CITY NBR	ST FC	LEGAL SPEED D	IB	T R	P K	S T
3.51	0.00	BEG ROUTE			BRMRTN				2								28A		5	33	2	01	0115	U1		25	R	P	
					FERRY LANDING TO SR 304																								
		ENTER CITY			BREMERTON																								
		BEG CTLSEC			CONTROL SECTION 1803																								
		BEG SU LN	R		BICYCLE 05A																								
		MISC FEATR	I		WATER EDGE-FERRY LANDING																								
3.55	0.04								2							W	28A		W 5	33	2	01	0115	U1		25	R	P	
3.61	0.10	END SU LN	R		BICYCLE 05A				2							C	28A		C $$$	28	2	01	0115	U1		25	R	R	
		ENT FROM	L		SR 304*1ST ST		ST		Y																				
3.62	0.11								3							C	46A		C	46	2	01	0115	U1		25	R	R	
3.66	0.15	INTRSECTN	B		2ND ST		CT		Y	3						C	46A		C	46	2	01	0115	U1		25	R	L	
3.72	0.21	INTRSECTN	R		WASHINGTON AVE		CT	SG	Y	1	1					C	44A		C	44	2	01	0115	U1		25	R	B	
		INTRSECTN	R		BURWELL ST		CT	SG	Y																				
3.83	0.32	INTRSECTN	L		SR 304		ST	SG	Y																				
		INTRSECTN	R		PACIFIC AVE		CT	SG	Y																				
		END CTLSEC			CONTROL SECTION 1803																								
		END SECTN			BRMRTN																								

SR 305 MAINLINE STATE ROUTE - SRSH COUNTY KITSAP DOT DISTRICT 3

SRMP	B ARM	FEATURE	D	LR	DESCRIPTION	BRIDGE/UXING/XROAD/OW	TC	L	NBR LNS D	I	DECREAS/DIV LFT SHD W/S	RDY W/S	RHT SHD W/S	MEDIAN-WD/S	BR	INCRES/UNDI LFT SHD W/S	RDY W/S	RHT SHD W/S	SPC USE LNS WID	TOT RDY WID	MTCE A	SE	CITY NBR	ST FC	LEGAL SPEED D	IB	T R	P K	S T
0.02	0.00	BEG ROUTE			MAIN ROUTE				1	2						C	45A	C		45	2	01	0058	U1	30	R	P	*
					WINSLOW FERRY DK TO SR 3																								
		ENTER CITY			BAINBRIDGE ISLAND																								
		BEG CTLSEC			CONTROL SECTION 1831																								
		BEG ST	I		OLYMPIC DR SE																								
		TRAF RCDR	B		FY07 0																								
		MISC FEATR		R	FERRY GATE																								
		FERRY TERM		R	WINSLOW FERRY LANDING																								
					OWNER WSF																								
0.10	0.08	ENT/EXIT		R	FERRY WALK-ON PARKING	ST		Y	2	2						C	48A	C		48	2	01	0058	U1	30	R	P	*
		MISC FEATR		L	TOLL BOOTH-ENT HOLD AREA																								
0.13	0.11	INTRSECTN		L	CITY ST	CT		Y																					
0.21	0.19	WYE CONN		L	WINSLOW WAY	CT		Y																					
0.22	0.20	BEG SU LN		R	CLIMBING 11A				1	1						2A	24A	2A	23	47	2	01	0058	U1	30	R	P	*
		BEG SU LN		L	HIGH OCCUPANCY VEHICL12A																								
		INTRSECTN		B	WINSLOW WAY	CT	SG	Y																					
0.33	0.31								1	1						$$$	24A	2A	23	47	2	01	0058	U1	30	R	P	*
0.45	0.43								1	1							24A	2A	23	47	2	01	0058	U1	40	R	P	*
0.55	0.53	INTRSECTN		R	VINEYARD LN	PV		N																					
0.70	0.68								1	1							24A	4A	23	47	2	01	0058	U1	40	R	P	*
0.84	0.82	END SU LN		L	HIGH OCCUPANCY VEHICL12A				1	1						8A	24A	4A	11	35	2	01	0058	U1	40	R	P	*
0.98	0.96	END ST	I		OLYMPIC DR SE				1	1						8A	24A	4A	11	35	2	01	0058	U1	40	R	P	$
		INTRSECTN		B	HIGH SCHOOL RD	CT	SG	Y																					
1.00	0.98	MP MARKER		R	1																								
1.06	1.04	END SU LN		R	CLIMBING 11A				1	1						8A	24A	4A	$$$	24	2	01	0058	U1	40	R	P	
1.09	1.07								1	1						8A	24A	4A		24	2	01	0058	U1	55	R	P	
1.11	1.09								1	1						8A	22A	8A		22	2	01	0058	U1	55	R	P	
1.64	1.62	INTRSECTN		B	MADISON AVE	CT	FS	N																					
2.00	1.98	MP MARKER		R	2																								
2.15	2.13								1	2						9A	37A	9A		37	2	01	0058	U1	55	R	P	
2.25	2.23								1	1						8A	22A	8A		22	2	01	0058	U1	55	R	P	
2.31	2.29	INTRSECTN		R	MANITOU BEACH RD	CT	SG	Y																					
		INTRSECTN		L	SPORTSMAN CLUB RD	CT	SG	Y																					
3.00	2.98	MP MARKER		R	3																								
3.12	3.10	INTRSECTN		L	KOURA RD	CT		Y																					

INTERSECTION DETAIL

SRMP	B ARM	TURN LANES L NEAR LGT WD	R NEAR LGT WD	L FAR LGT WD	R FAR LGT WD	ACCELERATION LANES LEFT-- LGT WD	L-CNTR LGT WD	R-CNTR LGT WD	RIGHT- LGT WD
0.98	0.96	.03 10		.03 10					
2.31	2.29	.02 12	.06 12	.04 12	.04 12	.04 12			.04 12
3.12	3.10	.03 12						.03 11	

SR 305 MAINLINE STATE ROUTE - SRSH COUNTY KITSAP DOT DISTRICT 3

SRMP	B ARM	FEATURE	D	LR	DESCRIPTION	BRIDGE/UXING/XROAD OW	TC	L	NBR LNS D	I	DECREAS/DIV LFT SHD W/S	RDY W/S	RHT SHD W/S	MEDIAN WD/S	BR	INCRES/UNDI LFT SHD W/S	RDY W/S	RHT SHD W/S	SPC USE LNS WID	TOT RDY WID	MTCE A	SE	CITY NBR	ST FC	LEGAL SPEED D	IB	T R	P K	S T
3.15	3.13								1	1						8A	22A	8A		22	2	01	0058	U1	55	R	P	
3.40	3.38	INTRSECTN		R	MORGAN RD	CT		N																				
3.67	3.65	INTRSECTN		B	LOVGREN RD	CT		Y																				
4.00	3.98	MP MARKER		R	4																							
4.27	4.25	WYE CONN		R	E DAY RD	CT		Y																				
4.28	4.26	INTRSECTN		L	W DAY RD	CT	SG	Y																				
		INTRSECTN		R	E DAY RD	CT	SG	Y																				
4.29	4.27	WYE CONN		L	W DAY RD	CT		Y																				
5.00	4.98	MP MARKER		R	5																							
5.22	5.20	INTRSECTN		B	HIDDEN COVE RD	CT		Y																				
5.32	5.30	INTRSECTN		R	MANUAL RD	CT		N																				
5.75	5.73	INTRSECTN		L	SEABOLD CHURCH RD	CT		N																				
6.00	5.98	MP MARKER		R	6																							
6.01	5.99	INTRSECTN		L	SEABOLD RD	CT		Y																				
		INTRSECTN		R	W PORT MADISON RD	CT		Y																				
6.20	6.18	INTRSECTN		R	AGATEWOOD RD NE	CT		Y																				
6.37	6.35	INTRSECTN		L	NE ADAS WILL LN	PV		N																				
6.67	6.65	INTRSECTN		R	REITAN RD	CT		N																				
6.73	6.71								1	1						8A	22A	8A		22	2	01	0058	U1	45	R	P	
6.82	6.80	LEAVE CITY			BAINBRIDGE ISLAND				1	1						$$C	26P	$$C		26	2	01	$$$$	R1	45	R	$	
		END CTLSEC			CONTROL SECTION 1831																							
		BEG CTLSEC			CONTROL SECTION 1835																							
		BEG BRIDGE B			AGATE PASS	ST																						
					BRDG NUM 305/010																							
7.05	7.03	END BRIDGE B			AGATE PASS				1	1						8A	22A	8A		22	2	01		R1	45	R		
		END CTLSEC			CONTROL SECTION 1835																							
		BEG CTLSEC			CONTROL SECTION 1833																							
		MP MARKER		R	7																							
7.07	7.05	ENT/EXIT		L	PARK AND RIDE LOT	ST		Y																				

INTERSECTION DETAIL

SRMP	B ARM	TURN LANES L NEAR LGT	WD	R NEAR LGT	WD	L FAR LGT	WD	R FAR LGT	WD	ACCELERATION LANES LEFT LGT	WD	L-CNTR LGT	WD	R-CNTR LGT	WD	RIGHT LGT	WD
3.67	3.65	.03	12			.03	12										
4.27	4.25			.07	12												
4.28	4.26	.03	12			.02	12										
5.22	5.20	.03	12			.03	12										
5.32	5.30					.03	12										
6.01	5.99	.03	12			.03	12										
6.20	6.18					.02	10					.01	10				
6.37	6.35	.03	10														
6.67	6.65					.02	10										

SR 305 MAINLINE STATE ROUTE - SRSH COUNTY KITSAP DOT DISTRICT 3

SRMP	B ARM	FEATURE	D	LR	DESCRIPTION	BRIDGE/UXING/XROAD OW	TC	L	NBR LNS D	I	DECREAS/DIV LFT SHD W/S	RDY W/S	RHT SHD W/S	MEDIAN WD/S	BR	INCRES/UNDI LFT SHD W/S	RDY W/S	RHT SHD W/S	SPC USE LNS WID	TOT RDY WID	MTCE A	SE	CITY NBR	ST FC	LEGAL SPEED D	IB	T R	P K	S T
7.09	7.07	ENT/EXIT		R	PARK AND RIDE LOT	ST		Y	1	1						8A	22A	8A		22	2	01		R1	45		R		
7.10	7.08	ENT/EXIT		L	PARK AND RIDE LOT	ST		Y																					
7.15	7.13	ENT/EXIT		R	PARK AND RIDE LOT	ST		Y																					
7.19	7.17	INTRSECTN		R	SUQUAMISH WAY NE	CO	SG	Y																					
		INTRSECTN		L	PVT RD	PV	SG	Y																					
7.33	7.31								1	1						8A	22A	8A		22	2	01		R1	55		R		
7.48	7.46	INTRSECTN		R	LAURA LOOP RD	CO		N																					
7.63	7.61	INTRSECTN		L	SANDY HOOK RD	CO		Y																					
		ENT/EXIT		R	MINI MART	PV		Y																					
7.80	7.78	INTRSECTN		R	CANDY LOOP NE	CO		Y																					
7.93	7.91	ENT/EXIT		L	MINI MART	PV		Y																					
8.00	7.98	MP MARKER		R	8																								
8.67	8.65								1	1						6A	24A	6A		24	2	01		R1	55		R		
8.80	8.78	INTRSECTN		R	TOTTEN RD NE	CO		Y																					
		INTRSECTN		L	LEMOLO SHORE DR	CO		Y																					
9.00	8.98	MP MARKER		R	9																								
9.46	9.44	INTRSECTN		R	SEMINOLE RD	CO		Y																					
9.57	9.55								1	1						6A	24A	6A		24	2	01		U1	55		R		
9.64	9.62	INTRSECTN		L	DELATE RD	CO		N																					
9.71	9.69	INTRSECTN		R	NOLL RD	CO		N																					
10.00	9.98	MP MARKER		R	10																								
10.12	10.10	INTRSECTN		B	JOHNSON WAY	CO		N																					
10.60	10.58	INTRSECTN		R	BAYWATCH CT NE	CO		Y																					
10.61	10.59	WYE CONN		R	BAYWATCH CT NE	CO		Y																					
10.69	10.67	ENTER CITY			POULSBO				1	1						6A	24A	6A		24	2	01	1010	U1	40		R	P	
10.72	10.70	MISC FEATR		R	SGN ENT POULSBO																								
10.96	10.94	INTRSECTN		R	SOL VEI ST	CT		Y																					
11.00	10.98	MP MARKER		R	11																								
11.06	11.04	INTRSECTN		L	NE TOLLEFSON ST	CT		N																					
11.28	11.26	BEG SU LN		C	TWO WAY TURN		12A		1	1						6A	25A	6A	12	37	2	01	1010	U1	40		R	P	

INTERSECTION DETAIL

SRMP	B ARM	TURN LANES L NEAR LGT	WD	R NEAR LGT	WD	L FAR LGT	WD	R FAR LGT	WD	ACCELERATION LANES LEFT LGT	WD	L-CNTR LGT	WD	R-CNTR LGT	WD	RIGHT LGT	WD
7.19	7.17	.03	12	.03	12	.03	12	.03	12								
7.48	7.46					.03	10										
7.63	7.61	.03	12			.02	12										
7.80	7.78					.04	11					.03	11				
7.93	7.91	.04	12											.04	12		
8.80	8.78	.03	12			.03	12										
9.71	9.69			.03	12												
10.60	10.58					.03	12					.03	12				

SR 305 MAINLINE STATE ROUTE - SRSH COUNTY KITSAP DOT DISTRICT 3

SRMP	B ARM	FEATURE	D	LR	DESCRIPTION	BRIDGE/XROAD OW	TC	L	NBR LNS D	I	DECREAS/DIV LFT SHD W/S	RDY W/S	RHT SHD W/S	MEDIAN WD/S	BR	INCRES/UNDI LFT SHD W/S	RDY W/S	RHT SHD W/S	SPC USE LNS WID	TOT RDY WID	MTCE A	SE	CITY NBR	ST FC	LEGAL SPEED D	IB	T R	P K	S T
11.31	11.29								1	1						6A	25A	6A	12	37	2	01	1010	U1	40	R	P	
11.35	11.33	INTRSECTN		L	NE HARRISON ST	CT		N																					
11.38	11.36	END SU LN		C	TWO WAY TURN	12A			1	1						6A	56A	$$C	$$$	56	2	01	1010	U1	40	R	P	
11.43	11.41	INTRSECTN		B	HOSTMARK ST	CT	SG	Y	1	1						6A	37A	6A		37	2	01	1010	U1	40	R	P	
11.48	11.46	BEG SU LN		C	TWO WAY TURN	13A			1	1						8A	24A	8A	13	37	2	01	1010	U1	40	R	P	
11.61	11.59	END SU LN		C	TWO WAY TURN	13A			1	1						8A	37A	8A	$$$	37	2	01	1010	U1	40	R	P	
11.67	11.65	INTRSECTN		B	LINCOLN ST	CT	SG	Y																					
11.70	11.68	BEG SU LN		C	TWO WAY TURN	12A			1	1						8A	25A	8A	12	37	2	01	1010	U1	40	R	P	
11.93	11.91	END SU LN		C	TWO WAY TURN	12A			1	1						8A	37A	8A	$$$	37	2	01	1010	U1	40	R	P	
11.99	11.97	WYE CONN		R	NE LIBERTY RD	CT		Y																					
12.00	11.98	INTRSECTN		B	NE LIBERTY RD	CT	SG	Y																					
12.02	12.00	WYE CONN		R	NE LIBERTY RD	CT		Y																					
12.03	12.01	MP MARKER		R	12				1	1						6A	24A	6A		24	2	01	1010	U1	40	R	P	
12.34	12.32	INTRSECTN		R	LITTLE VALLEY RD	CT	SG	Y	1	1						6A	24A	10A		24	2	01	1010	U1	40	R	P	
12.35	12.33	MISC FEATR		L	SGN ENT POULSBO		SG	Y																					
12.36	12.34	LEAVE CITY			POULSBO				1	1						6A	24A	10A		24	2	01	$$$$	U1	40	R	$	
12.46	12.44								1	1						6A	24A	6A		24	2	01		U1	40	R		
12.72	12.70								1	1						6A	24A	6A		24	2	01		U1	35	R		
12.81	12.79	ENTER CITY			POULSBO				1	1						6A	24A	6A		24	2	01	1010	U1	35	R	P	
12.82	12.80	INTRSECTN		R	SR 307-BOND RD	ST	SG	Y	1	2						8A	72A	8A		72	2	01	1010	U1	35	R	P	
		INTRSECTN		L	BOND RD	CT	SG	Y																					
12.86	12.84								2	2						8A	72A	8A		72	2	01	1010	U1	35	R	P	
12.98	12.96								2	2						8A	48A	8A		48	2	01	1010	U1	35	R	P	
13.00	12.98	MP MARKER		R	13																								
13.31	13.29	INTRSECTN		B	OLD SR 3-VIKING WAY	CT	SG	Y																					
13.34	13.32								2	2						8A	60A	8A		60	2	01	1010	U1	35	R	P	
13.41	13.39								1	1						8A	32A	8A		32	2	01	1010	U1	35	R	P	
13.43	13.41	WYE CONN		R	OFF RAMP	ST		Y	1	1						8A	24A	8A		24	2	01	1010	U1	35	R	P	
		WYE CONN		L	ON RAMP	ST		Y																					
13.45	13.43	LEAVE CITY			POULSBO				1	1						8A	24A	8A		24	2	01	$$$$	U1	35	R	$	
		ON RAMP		L	SR 3 N BND	ST		Y																					

INTERSECTION DETAIL

SRMP	B ARM	TURN LANES L NEAR LGT	WD	R NEAR LGT	WD	L FAR LGT	WD	R FAR LGT	WD	ACCELERATION LANES LEFT-- LGT	WD	L-CNTR LGT	WD	R-CNTR LGT	WD	RIGHT- LGT	WD
11.43	11.41	.03	12	.02	11	.03	12	.02	11								
11.67	11.65	.03	12	.01	12	.03	12	.02	12								
12.00	11.98	.03	12			.04	12	.04	12								
12.34	12.32					.04	12										
12.82	12.80	.04	12	.02	12	.14	12	.04	12								
13.31	13.29	.06	12			.04	12										
13.43	13.41			.02	12					.02	12						

SR 305 MAINLINE STATE ROUTE - SRSH COUNTY KITSAP DOT DISTRICT 3

SRMP	B	ARM	FEATURE	D	LR	DESCRIPTION	BRIDGE/UXING/XROAD OW	TC	L	NBR LNS D	I	DECREAS/DIV LFT SHD W/S	RDY W/S	RHT SHD W/S	MEDIAN WD/S	BR	INCRES/UNDI LFT SHD W/S	RDY W/S	RHT SHD W/S	SPC USE LNS WID	TOT RDY WID	MTCE A	SE	CITY NBR	ST FC	LEGAL SPEED D	IB	T R	P K	S T
13.45		13.43	OFF RAMP		R	SR 3 N BND	ST		Y	1	1						8A	24A	8A		24	2	01		U1	35		R		
13.47		13.45								1	1	8A	14A		6A	CU	$$$	14A	8A		28	2	01		U1	35		R		
13.51		13.49	UXING	B		SR 3 N BND	ST																							
						BRDG NUM 003/150E																								
13.52		13.50	UXING	B		SR 3 S BND	ST																							
						BRDG NUM 003/150W																								
			END CTLSEC			CONTROL SECTION 1833																								
			END ROUTE																											

SR 307 MAINLINE STATE ROUTE - SRSH COUNTY KITSAP DOT DISTRICT 3

SRMP	B ARM	FEATURE	DIRECTION TO INVENTORY / LEFT/RIGHT INDICATOR	DESCRIPTION	BRIDGE/UXING/XROAD NBR LNS OW	TC	L	D	I	DECREAS/DIV LFT SHD W/S	RDY W/S	RHT SHD W/S	MEDIAN WD/S	BR	INCRES/UNDI LFT SHD W/S	RDY W/S	RHT SHD W/S	SPC USE LNS WID	TOT RDY WID	MTCE A	SE	CITY NBR	ST FC	LEGAL SPEED D	IB	T R	P K	S T
0.00	0.00	BEG ROUTE		MAIN ROUTE				1	1						3A	34A	3A		34	2	01	1010	U1	35	R	P	*
				SR 305 TO SR 104																							
		ENTER CITY		POULSBO																							
		BEG CTLSEC		CONTROL SECTION 1837																							
		BEG ST	I	BOND RD																							
		INTRSECTN	B	SR 305	ST	SG	Y																				
0.07	0.07	INTRSECTN	R	NE BERNT RD	CT		N	1	1						3A	22A	3A		22	2	01	1010	U1	35	R	P	*
0.09	0.09	LEAVE CITY		POULSBO				1	1						3A	22A	3A		22	2	01	$$$$	U1	35	R	$	*
0.12	0.12							1	1						3A	22A	3A		22	2	01		R1	35	R		*
0.40	0.40	INTRSECTN	R	LITTLE VALLEY RD NE	CO		N																				
		INTRSECTN	L	BIG VALLEY RD NE	CO		N																				
0.50	0.50							1	1						3A	22A	3A		22	2	01		R1	55	R		*
1.50	1.50							1	1						6A	22A	8A		22	2	01		R1	55	R		*
1.58	1.58	INTRSECTN	L	FOSS RD NE	CO		N	1	1						7A	22A	7A		22	2	01		R1	55	R		*
		INTRSECTN	R	PUGH RD NE	CO		N																				
1.93	1.93	INTRSECTN	L	FOSS RD NE	CO		N																				
2.00	2.00	MP MARKER	R	2																							
2.31	2.31	TRAF RCDR	B	R096 5																							
2.43	2.43	INTRSECTN	R	NE GUNDERSON RD	CO		Y																				
		INTRSECTN	L	STOTTLEMEYER RD	CO		Y																				
2.80	2.80	INTRSECTN	B	NE ROVA RD	CO		N																				
3.00	3.00	MP MARKER	R	3																							
3.08	3.08	INTRSECTN	B	NE SAWDUST HILL RD	CO		N																				
4.00	4.00	MP MARKER	R	4																							
4.14	4.14	INTRSECTN	L	STOTTLEMEYER RD	CO		N																				
4.21	4.21	INTRSECTN	R	NE MINDER RD	CO		N																				
4.53	4.53	INTRSECTN	B	PORT GAMBLE RD NE	CO		N																				
5.00	5.00	MP MARKER	R	5																							
5.11	5.11	INTRSECTN	R	NE MINDER RD	CO		N																				
5.15	5.15							1	1						7A	22A	7A		22	2	01		R1	50	R		*
5.20	5.20							1	1						4A	34A	6A		34	2	01		R1	50	R		*
5.25	5.25	END ST	I	BOND RD																							
		INTRSECTN	L	SR 104	ST	SG	Y																				
		END CTLSEC		CONTROL SECTION 1837																							

INTERSECTION DETAIL

SRMP	B ARM	TURN LANES L NEAR LGT	WD	R NEAR LGT	WD	L FAR LGT	WD	R FAR LGT	WD	ACCELERATION LANES LEFT LGT	WD	L-CNTR LGT	WD	R-CNTR LGT	WD	RIGHT LGT	WD
0.00	0.00							.05	12								
0.40	0.40	.02	10			.02	10										
2.43	2.43	.03	11	.10	12	.03	11										
5.25	5.25	.03	12														

SR 307 MAINLINE STATE ROUTE - SRSH COUNTY KITSAP DOT DISTRICT 3

SRMP	B ARM	FEATURE	D	LR	DIRECTION TO INVENTORY / LEFT/RIGHT INDICATOR / DESCRIPTION	BRIDGE / UXING-XROAD-OW	TC	L	NBR LNS D	I	WIDTH AND SURFACE INFORMATION: DECREAS/DIV LFT W/S	SHD RDY W/S	RHT SHD W/S	MEDIAN-WD/S	BR	INCRES/UNDI LFT W/S	SHD RDY W/S	RHT SHD W/S	SPC USE LNS WID	TOT RDY WID	MTCE A	SE	CITY NBR	ST FC	LEGAL SPEED D	IB	T R	P K	S T
5.25	5.25	END ROUTE																											

SR 308 MAINLINE STATE ROUTE - SRSH COUNTY KITSAP DOT DISTRICT 3

SRMP	B	ARM	FEATURE	D	LR	DESCRIPTION	BRIDGE/UXING/XROAD/OW	TC	L	NBR LNS D	I	DECREAS/DIV LFT SHD W/S	RDY W/S	RHT SHD W/S	MEDIAN/WD/S	BR	INCRES/UNDI LFT SHD W/S	RDY W/S	RHT SHD W/S	SPC USE LNS WID	TOT RDY WID	MTCE A	SE	CITY NBR	ST FC	LEGAL SPEED D	IB	T R	P K	S T
0.00		0.00	BEG ROUTE			MAIN ROUTE				2	2						10A	62A	10A		62	2	01		U2		50	R		
						SR 3 TO NAVAL RES BDRY																								
			BEG CTLSEC			CONTROL SECTION 1810																								
			UXING	B		SR 3 SB	ST																							
						BRDG NUM 003/140W																								
0.01		0.01	UXING	B		N-W RAMP	ST																							
						BRDG NUM 003/140N-W																								
0.02		0.02	UXING	B		SR 3 NB	ST																							
						BRDG NUM 003/140E																								
0.09		0.09	ON RAMP		R	SR 3	ST		Y																					
			OFF RAMP		L	SR 3	ST		Y																					
0.17		0.17								1	1						10A	24A	10A		24	2	01		U2		50	R		
0.45		0.45	INTRSECTN	B		VINCENT RD	CO		N																					
1.00		1.00	MP MARKER	R		1																								
1.01		1.01	INTRSECTN	L		COX AVE	CO		N																					
1.24		1.24	INTRSECTN	L		VIKING WAY	CO	SG	Y	1	1						6A	22A	6A		22	2	01		U2		40	R		
			INTRSECTN	R		SILVERDALE WAY	CO	SG	Y																					
1.28		1.28	EXIT TO	R		BUSINESS	PV		N																					
1.29		1.29	ENT/EXIT	R		BUSINESS	PV		N																					
1.53		1.53	INTRSECTN	L		SCANDIA RD	CO	SG	Y	1	1						1A	22A	1A		22	2	01		U2		40	R		
			INTRSECTN	R		CENTRAL VALLEY RD	CO	SG	Y																					
1.74		1.74								1	1						1A	22A	1A		22	2	01		U2		50	R		
2.00		2.00	MP MARKER	R		2																								
2.26		2.26	INTRSECTN	L		VIRGINIA LOOP RD	CO		N																					
2.84		2.84	INTRSECTN	R		HAWK AVE NE	CO		Y																					
2.87		2.87	INTRSECTN	R		NE TAGHOLM RD	CO		N																					
3.00		3.00	INTRSECTN	R		BROWNSVILLE HWY NE	CO		N																					
3.01		3.01	WYE CONN	R		BROWNSVILLE HWY NE	CO		N	1	1						8A	22A	8A		22	2	01		U2		35	R		
3.04		3.04								1	1						6A	24A	6A		24	2	01		U2		35	R		
3.06		3.06	BEG BRIDGE	B		DOGFISH BAY	ST			1	1						$$W	36A	$$W		36	2	01		U2		35	R		
						BRDG NUM 308/051																								
3.08		3.08	END BRIDGE	B		DOGFISH BAY				1	1						6A	22A	6A		22	2	01		U2		35	R		

INTERSECTION DETAIL

SRMP	B	ARM	TURN LANES L NEAR LGT	WD	R NEAR LGT	WD	L FAR LGT	WD	R FAR LGT	WD	ACCELERATION LANES LEFT-- LGT	WD	L-CNTR LGT	WD	R-CNTR LGT	WD	RIGHT- LGT	WD
0.09		0.09	.05	14														
0.45		0.45	.03	14			.03	14										
1.01		1.01	.03	14														
1.24		1.24	.03	14			.03	14	.03	12								
1.28		1.28			.02	12												
1.53		1.53	.03	12	.03	12												

SR 308 MAINLINE STATE ROUTE - SRSH COUNTY KITSAP DOT DISTRICT 3

SRMP	B ARM	FEATURE	D	LR	DESCRIPTION	BRIDGE/UXING/XROAD OW	TC	L	NBR LNS D	I	DECREAS/DIV LFT SHD W/S	RDY W/S	RHT SHD W/S	MEDIAN WD/S	BR	INCRES/UNDI LFT SHD W/S	RDY W/S	RHT SHD W/S	SPC USE LNS WID	TOT RDY WID	MTCE A	SE	CITY NBR	ST FC	LEGAL SPEED D	IB	T R	P K	S T
3.10	3.10								1	1						6A	22A	6A		22	2	01		U2	35	R			
3.18	3.18	INTRSECTN	R		NAVAL UNDERSEA MUSEUM	MY	SG	Y																					
3.27	3.27	INTRSECTN	L		NE HARVARD AVE	CO		Y																					
3.35	3.35	INTRSECTN	L		POULSBO AVE	CO		Y																					
3.36	3.36	INTRSECTN	B		WASHINGTON AVE	CO		Y	1	1						10A	22A	2A		22	2	01		U2	35	R			
3.42	3.42	MISC FEATR	R		NAVAL RESERVATION BNDRY																								
		END CTLSEC			CONTROL SECTION 1810																								
		END ROUTE																											

INTERSECTION DETAIL

SRMP	B ARM	TURN LANES L NEAR LGT WD	R NEAR LGT WD	L FAR LGT WD	R FAR LGT WD	ACCELERATION LANES LEFT-- LGT WD	L-CNTR LGT WD	R-CNTR LGT WD	RIGHT- LGT WD
3.18	3.18			.02 11			.02 11		

SR 310 MAINLINE STATE ROUTE - SRSH COUNTY KITSAP DOT DISTRICT 3

SRMP	B ARM	FEATURE	D	LR	DESCRIPTION	BRIDGE/UXING/XROAD OW	TC	L	NBR LNS D	I	DECREAS/DIV LFT SHD W/S	RDY W/S	RHT SHD W/S	MEDIAN WD/S	BR	INCRES/UNDI LFT SHD W/S	RDY W/S	RHT SHD W/S	SPC USE LNS WID	TOT RDY WID	MTCE A	SE	CITY NBR	ST FC	LEGAL SPEED D	IB	T R	P K	S T
0.00	0.00	BEG ROUTE			MAIN ROUTE				2	2						C	78A		C	78	2	01	0115	U1	35	R	P	*
					SR 3 TO SR 304																								
		ENTER CITY			BREMERTON																								
		BEG CTLSEC			CONTROL SECTION 1811																								
		BEG ST	I		KITSAP WAY																								
		UXING	B		SR 3 SB	ST																							
					BRDG NUM 003/118W																								
0.01	0.01	UXING	B		SR 3 NB	ST																							
					BRDG NUM 003/118E																								
0.04	0.04	OFF RAMP		L	SR 3 NB	ST	SG	Y																					
		ON RAMP		R	SR 3 NB	ST	SG	Y																					
0.05	0.05	WYE CONN		L	OFF RAMP	ST		Y																					
		WYE CONN		R	ON RAMP	ST		Y																					
0.10	0.10	WYE CONN		R	ARSENAL WAY	CT		Y																					
0.11	0.11	INTRSECTN		L	SHOREWOOD DR	CT	SG	Y	2	2						C	76A		C	76	2	01	0115	U1	35	R	P	*
		INTRSECTN		R	ARSENAL WAY	CT	SG	Y																					
0.12	0.12	WYE CONN		L	SHOREWOOD DR	CT		Y																					
0.17	0.17	BEG SU LN		C	TWO WAY TURN		14A		3	2						C	62A		C	14	76	2	01	0115	U1	35	R	P	*
0.28	0.28	INTRSECTN		L	WESLON PL	CT		Y	2	2						C	62A		C	14	76	2	01	0115	U1	35	R	P	*
0.30	0.30	END SU LN		C	TWO WAY TURN		14A		2	2	C	36A		C	14S	C	26A		C	$$$	62	2	01	0115	U1	35	R	P	*
0.32	0.32	BEG SU LN		C	TWO WAY TURN		14A		2	2	$	$$$		$	$$$$	C	62A		C	14	76	2	01	0115	U1	35	R	P	*
0.41	0.41	END SU LN		C	TWO WAY TURN		14A		2	2	C	36A		C	14S	C	26A		C	$$$	62	2	01	0115	U1	35	R	P	*
0.43	0.43	BEG SU LN		C	TWO WAY TURN		14A		2	2	$	$$$		$	$$$$	C	62A		C	14	76	2	01	0115	U1	35	R	P	*
0.46	0.46	INTRSECTN		L	LOWER OYSTER BAY AVE	CT		Y																					
0.54	0.54	END SU LN		C	TWO WAY TURN		14A		3	3						C	82A		C	$$$	82	2	01	0115	U1	35	R	P	*
		INTRSECTN		R	OYSTER BAY AVE	CT	SG	Y																					
0.60	0.60	BEG SU LN		C	TWO WAY TURN		14A		3	3						C	68A		C	14	82	2	01	0115	U1	35	R	P	*
0.63	0.63	INTRSECTN		L	FORREST AVE	CT		Y																					
0.65	0.65	ENT/EXIT		R	SHOPPING CENTER	PV		Y																					
0.66	0.66	MISC FEATR		B	PED XING		PC	Y																					
0.68	0.68	INTRSECTN		R	SHOPPING CENTER	PV		Y																					
0.71	0.71	INTRSECTN		R	PERSHING AVE	CT		Y																					

INTERSECTION DETAIL

SRMP	B ARM	L NEAR LGT WD	R NEAR LGT WD	L FAR LGT WD	R FAR LGT WD	LEFT-- LGT WD	L-CNTR LGT WD	R-CNTR LGT WD	RIGHT- LGT WD
		TURN LANES				ACCELERATION LANES			
0.04	0.04	.03 12							
0.05	0.05				.06 12				
0.11	0.11	.04 12		.03 12					
0.12	0.12				.05 12				
0.28	0.28				.02 12				
0.54	0.54		.03 12	.03 14					

SR 310 MAINLINE STATE ROUTE - SRSH COUNTY KITSAP DOT DISTRICT 3

SRMP	B ARM	FEATURE	D	LR	DESCRIPTION	BRIDGE/UXING/XROAD OW	TC	L	NBR LNS D	I	DECREAS/DIV LFT SHD W/S	RDY W/S	RHT SHD W/S	MEDIAN WD/S	BR	INCRES/UNDI LFT SHD W/S	RDY W/S	RHT SHD W/S	SPC USE LNS	WID	TOT RDY WID	MTCE A	SE	CITY NBR	ST FC	LEGAL SPEED D	IB	T R	P K	S T
0.74	0.74	END SU LN		C	TWO WAY TURN	14A			2	2							C	82A	C	$$$	82	2	01	0115	U1	35	R	P	*
0.78	0.78	WYE CONN		R	NATIONAL AVE		CT			Y																			
0.80	0.80	BEG SU LN		R	BICYCLE	06A			2	2							C	62A	C	6	68	2	01	0115	U1	35	R	P	*
		INTRSECTN		R	NATIONAL AVE		CT	SG		Y																			
		ENT/EXIT		L	BUSINESS		PV	SG		Y																			
0.85	0.85	BEG SU LN		C	TWO WAY TURN	12A			2	2							C	50A	C	18	68	2	01	0115	U1	35	R	P	*
0.88	0.88								3	2							C	58A	C	18	76	2	01	0115	U1	35	R	P	*
0.93	0.93	END SU LN		R	BICYCLE	06A			3	3							C	70A	C	12	82	2	01	0115	U1	35	R	P	*
0.99	0.99	END SU LN		C	TWO WAY TURN	12A			2	3							C	70A	C	$$$	70	2	01	0115	U1	35	R	P	*
1.04	1.04	INTRSECTN		R	ADELE AVE		CT	SG	3	3							C	70A	C		70	2	01	0115	U1	35	R	P	*
		INTRSECTN		L	MARINE DR		CT	SG		Y																			
1.08	1.08	BEG SU LN		C	TWO WAY TURN	14A			3	3							C	70A	C	14	84	2	01	0115	U1	35	R	P	*
1.13	1.13	INTRSECTN		L	MORGAN NW RD		CT			Y																			
1.14	1.14	MP MARKER		R	1																								
1.27	1.27	INTRSECTN		R	WILBERT AVE		CT			Y																			
1.28	1.28	INTRSECTN		L	CORBET DR		CT		2	2							C	54A	C	14	68	2	01	0115	U1	35	R	P	*
1.29	1.29	INTRSECTN		L	13TH ST		CT			Y																			
1.35	1.35	END SU LN		C	TWO WAY TURN	14A			2	2							C	54A	C	$$$	54	2	01	0115	U1	35	R	P	*
1.36	1.36								2	2						6A	62A		6A		62	2	01	0115	U1	35	R	P	*
1.39	1.39								2	2						$$C	68A		$$C		68	2	01	0115	U1	35	R	P	*
1.41	1.41	INTRSECTN		R	11TH ST		CT			Y																			
1.44	1.44	INTRSECTN		L	11TH ST		CT	SG		Y																			
1.56	1.56	INTRSECTN		R	N CAMBRIAN AVE		CT		2	2							C	68A	C		68	2	01	0115	U1	25	R	P	*
1.66	1.66	INTRSECTN		B	WYCOFF AVE		CT	SG		Y																			
1.68	1.68	END ST	I		KITSAP WAY																								
		BEG ST	I		6TH ST																								
		INTRSECTN		R	6TH ST		CT			Y																			
1.71	1.71	END ST	I		6TH ST				1	1							C	44P	C		44	2	01	0115	U1	25	L	P	*
		BEG ST	I		CALLOW AVE																								
		INTRSECTN		L	CALLOW AVE		CT	SG		Y																			
		INTRSECTN		L	6TH ST		CT	SG		Y																			

INTERSECTION DETAIL

SRMP	B ARM	TURN LANES L NEAR LGT WD	TURN LANES R NEAR LGT WD	TURN LANES L FAR LGT WD	TURN LANES R FAR LGT WD	ACCELERATION LANES LEFT-- LGT WD	ACCELERATION LANES L-CNTR LGT WD	ACCELERATION LANES R-CNTR LGT WD	ACCELERATION LANES RIGHT- LGT WD
0.78	0.78		.04 12						
0.80	0.80	.03 12		.02 12					
1.04	1.04	.04 12		.03 14					
1.44	1.44	.06 22							
1.56	1.56			.03 12			.02 12		
1.66	1.66	.04 12	.03 12	.01 12					
1.71	1.71	.02 12							

SR 310 MAINLINE STATE ROUTE - SRSH COUNTY KITSAP DOT DISTRICT 3

SRMP	B	ARM	FEATURE	D	LR	DESCRIPTION	BRIDGE/UXING/XROAD OW	TC	L	NBR LNS D	I	DECREAS/DIV LFT SHD W/S	RDY W/S	RHT SHD W/S	MEDIAN WD/S	BR	INCRES/UNDI LFT SHD W/S	RDY W/S	RHT SHD W/S	SPC USE LNS WID	TOT RDY WID	MTCE A	SE	CITY NBR	ST FC	LEGAL SPEED D	IB	T R	P K	S T
1.73		1.73								1	1								C	44P	C	44	2	01	0115	U1	25	L	B	*
1.77		1.77	MISC FEATR		B	PED XING																								
1.81		1.81								1	1								C	44P	C	44	2	01	0115	U1	25	L	L	*
1.84		1.84	END ST	I		CALLOW AVE																								
			INTRSECTN		R	BURWELL ST	CT	SG	Y																					
			INTRSECTN		L	SR 304-BURWELL ST	ST	SG	Y																					
			END CTLSEC			CONTROL SECTION 1811																								
			END ROUTE																											

SR 410 MAINLINE STATE ROUTE - SRSH COUNTY PIERCE DOT DISTRICT 3

SRMP	B ARM	FEATURE	D	LR	DESCRIPTION	BRIDGE/UXING/XROAD OW	TC	L	NBR LNS D	I	DECREAS/DIV LFT SHD W/S	RDY W/S	RHT SHD W/S	MEDIAN WD/S	BR	INCRES/UNDI LFT SHD W/S	RDY W/S	RHT SHD W/S	SPC USE LNS WID	TOT RDY WID	MTCE A	SE	CITY NBR	ST FC	LEGAL SPEED D	IB	T R	P K	S T
8.84	0.00	BEG ROUTE			MAIN ROUTE				2	3	10A	24A	8A	350O		4A	36A	8A		60	1	05		U1	55	L			
					SR 167/SUMNER TO SR 12																								
		BEG CTLSEC			CONTROL SECTION 2708																								
		UXING	D		SR 167 SB	ST																							
					BRDG NUM 167/030W																								
		MISC FEATR		L	GORE-SR 167 NB																								
8.87	0.03	UXING	D		SR 167 NB	ST																							
					BRDG NUM 167/030E																								
8.90	0.06	BEG SU LN		R	WEAVING/SPEED CHANGE 12A				2	2	10A	24A	8A	350O		4A	24A	8A	12	60	1	05		U1	55	L			
		ON RAMP		R	SR 167	ST		Y																					
8.93	0.09								2	2	10A	24A	8A	30S	JE	4A	24A	8A	12	60	1	05		U1	55	L			
8.99	0.15	CHG SU LN		R	WEAVING/SPEED CHANGE 12P				2	2	$$C	42P	$$$	16A	JE	$$$	42P	$$C	12	96	1	05		U1	55	L			
		BEG BRIDGE	B		WHITE RIVER	ST																							
					BRDG NUM 410/031																								
9.02	0.18	BEG SU LN		L	WEAVING/SPEED CHANGE 12P				2	2		C	42P	16A	JE		42P	C	24	108	1	05		U1	55	L			
		OFF RAMP		L	SR 167	ST		Y																					
9.04	0.20	ENTER CITY			SUMNER				2	2		C	42P	16A	JE		42P	C	24	108	1	05	1270	U1	55	L	P		
9.08	0.24	END BRIDGE	B		WHITE RIVER				2	2	10A	24A		16A	JE		24A	10A	24	72	1	05	1270	U1	55	L	P		
		CHG SU LN		R	WEAVING/SPEED CHANGE 12A																								
		CHG SU LN		L	WEAVING/SPEED CHANGE 12A																								
9.11	0.27	END SU LN		L	WEAVING/SPEED CHANGE 12A				2	2	10A	24A		16A	JE		24A	10A	$$$	48	1	05	1270	U1	55	L	P		
		END SU LN		R	WEAVING/SPEED CHANGE 12A																								
		ON RAMP		L	E MAIN AVE	ST		Y																					
		OFF RAMP		R	E MAIN AVE	ST		Y																					
9.17	0.33	MISC FEATR		R	GORE (P100911)																								
		MISC FEATR		L	GORE (S100911)																								
9.25	0.41	MISC FEATR		R	GORE (Q500953)																								
9.26	0.42	MISC FEATR		L	GORE (R500935)																								
9.32	0.48	UXING	B		E MAIN AVE	ST																							
					BRDG NUM 410/032																								
9.35	0.51	UXING	B		BN RR	ST																							
					BRDG NUM 410/033																								
		OFF RAMP		L	E MAIN AVE	ST		Y																					
		RR XING	B		NUM 85689U STRUCTURE																								
9.50	0.66								2	2	10A	24A	4A	40S	DE	4A	24A	10A		48	1	05	1270	U1	55	L	P		
9.53	0.69	ON RAMP		R	E MAIN AVE	ST		Y																					
9.95	1.11	INTRSECTN		R	PVT RD (GATED)	PV		N																					
10.00	1.16	MP MARKER		B	10																								
10.12	1.28	ON RAMP		L	SR 162	ST		Y																					
10.19	1.35	OFF RAMP		R	SR 162	ST		Y																					
10.26	1.42	MISC FEATR		R	GORE (P101019)																								
10.27	1.43	MISC FEATR		L	GORE (S101012)																								
10.40	1.56	LEAVE CITY			SUMNER				2	2	10A	24A	4A	40S	DE	4A	24A	10A		48	1	05	$$$$	U1	55	L	$		

SR 410 MAINLINE STATE ROUTE - SRSH COUNTY PIERCE DOT DISTRICT 3

SRMP	B	ARM	FEATURE	D	LR	DESCRIPTION	BRIDGE/UXING/XROAD/OW	TC	L	NBR/LNS/D	I	DECREAS/DIV LFT/SHD/W/S	RDY/W/S	RHT/SHD/W/S	MEDIAN/WD/S	BR	INCRES/UNDI LFT/SHD/W/S	RDY/W/S	RHT/SHD/W/S	SPC/USE/LNS/WID	TOT/RDY/WID	MTCE/A	SE	CITY/NBR	ST/FC	LEGAL SPEED/D	IB	T/R	P/K	S/T
10.40		1.56	UXING	B		SR 162	ST			2	2	10A	24A	4A	40S	DE	4A	24A	10A		48	1	05		U1	55		L		
						BRDG NUM 162/002																								
10.42		1.58	MISC FEATR		L	SGN ENT SUMNER																								
10.52		1.68	MISC FEATR		R	GORE (Q101079)				2	2	10A	24A	4A	40S	DE	4A	24A	8A		48	1	05		U1	55		L		
			MISC FEATR		L	GORE (R101065)																								
10.65		1.81	OFF RAMP		L	SR 162	ST		Y																					
10.79		1.95	ON RAMP		R	SR 162	ST		Y																					
10.86		2.02								2	2	10A	24A	8A	40S	DE	4A	24A	10A		48	1	05		U1	55		L		
10.93		2.09	ENTER CITY			SUMNER				2	2	10A	24A	8A	40S	DE	4A	24A	10A		48	1	05	1270	U1	55		L	P	
11.00		2.16	MP MARKER		B	11																								
11.07		2.23	ON RAMP		L	166TH AVE E	ST		Y																					
11.27		2.43	OFF RAMP		R	166TH AVE E	ST		Y																					
11.37		2.53	MISC FEATR		L	GORE (S101107)																								
11.38		2.54	MISC FEATR		R	GORE (P101127)																								
11.46		2.62	BEG BRIDGE	I		166TH AVE E	ST			2	2	$$C	32A	$$C	40O	$$	$$W	38P	$$W		70	1	05	1270	U1	55		L	P	
						BRDG NUM 410/039S																								
			BEG BRIDGE	D		166TH AVE E	ST																							
						BRDG NUM 410/039N																								
11.48		2.64	END BRIDGE	I		166TH AVE E				2	2		C	38A	C	40S	DE	4A	24A	10A		62	1	05	1270	U1	55		L	P
11.49		2.65	END BRIDGE	D		166TH AVE E				2	2	10A	24A	8A	40S	DE	4A	24A	10A		48	1	05	1270	U1	55		R	P	
11.60		2.76								2	2	10A	24A	$$$	10A	JE	$$$	24A	10A		48	1	05	1270	U1	55		R	P	
11.61		2.77	MISC FEATR		L	GORE (R101167)																								
11.62		2.78	MISC FEATR		R	GORE (Q101192)																								
11.67		2.83	OFF RAMP		L	166TH AVE E	ST		Y																					
11.82		2.98	LEAVE CITY			SUMNER				2	2	10A	24A		10A	JE		24A	10A		48	1	05	$$$$	U1	55		R	$	
11.92		3.08	ON RAMP		R	166TH AVE E	ST		Y																					
11.95		3.11								2	2	8A	22A		10A	JE		22A	8A		44	1	05		U1	55		R		
12.02		3.18	MP MARKER		R	12																								
12.22		3.38	INTRSECTN		R	171ST AVE E	CO		Y																					
12.24		3.40	WYE CONN		R	171ST AVE E	CO		Y																					
12.68		3.84	MISC FEATR		R	SGN ENT BONNEY LAKE																								
12.72		3.88	ENTER CITY			BONNEY LAKE				2	2	8A	22A		10A	JE		22A	8A		44	1	05	0105	U1	45		R	P	
12.74		3.90								2	2	8A	22A		8A	JE		22A	8A		44	1	05	0105	U1	45		R	P	
13.00		4.16	MP MARKER		R	13																								
13.02		4.18								2	2	$$$	$$$		$$$$	$$	8A	55A	8A		55	1	05	0105	U2	45		R	P	
13.08		4.24	WYE CONN		L	MYERS RD E	CT		Y																					
13.11		4.27	INTRSECTN		L	MYERS RD E	CT		Y																					

INTERSECTION DETAIL

SRMP	B	ARM	TURN LANES L NEAR LGT	WD	R NEAR LGT	WD	L FAR LGT	WD	R FAR LGT	WD	ACCELERATION LANES LEFT-- LGT	WD	L-CNTR LGT	WD	R-CNTR LGT	WD	RIGHT- LGT	WD
12.24		3.40															.04	12
13.11		4.27	.05	12											.03	11		

SR 410 MAINLINE STATE ROUTE - SRSH COUNTY PIERCE DOT DISTRICT 3

SRMP	B ARM	FEATURE	D	LR	DESCRIPTION	BRIDGE/UXING/XROAD OW	TC	L	NBR LNS D	I	DECREAS/DIV LFT SHD W/S	RDY W/S	RHT SHD W/S	MEDIAN WD/S	BR	INCRES/UNDI LFT SHD W/S	RDY W/S	RHT SHD W/S	SPC USE LNS WID	TOT RDY WID	MTCE A	SE	CITY NBR	ST FC	LEGAL SPEED D	IB	T R	P K	S T
13.13	4.29	WYE CONN		L	MYERS RD E		CT	Y	2	2						8A	55A	8A		55	1	05	0105	U2	45	R	P	
13.31	4.47								2	2						$$C	60A	8A		60	1	05	0105	U2	45	R	P	
13.37	4.53	INTRSECTN		R	181ST AVE E		CT SG	Y	2	2						4A	56A	8A		56	1	05	0105	U2	45	R	P	
		INTRSECTN		L	SUMNER BUCKLEY HWY		CT SG	Y																				
13.43	4.59	BEG SU LN		C	TWO WAY TURN	12A			2	2						8A	44A	8A	12	56	1	05	0105	U2	45	R	P	
13.46	4.62								2	2						8A	44A	4A	12	56	1	05	0105	U2	45	R	P	
13.54	4.70	END SU LN		C	TWO WAY TURN	12A			2	2						8A	56A	4A	$$$	56	1	05	0105	U2	45	R	P	
13.57	4.73	WYE CONN		L	184TH AVE E		CT	Y																				
13.60	4.76	INTRSECTN		B	184TH AVE E		CT SG	Y	2	2						5A	56A	8A		56	1	05	0105	U2	45	R	P	
13.62	4.78	WYE CONN		R	184TH AVE E		CT	Y																				
13.65	4.81								2	2	8A	24A		10A	UP	$$$	22A	8A		46	1	05	0105	U2	45	R	P	
13.67	4.83								2	2	8A	24A		14A	JE		22A	8A		46	1	05	0105	U2	45	R	P	
13.89	5.05	BEG BRIDGE I			ANGELINE RD		ST		2	2	$$W	32P		14P	JE		30P	$$W		62	1	05	0105	U2	45	R	B	
					BRDG NUM 410/042S																							
		BEG BRIDGE D			ANGELINE RD		ST																					
					BRDG NUM 410/042N																							
13.91	5.07	END BRIDGE I			ANGELINE RD				2	2	8A	24A		14A	JE		22A	8A		46	1	05	0105	U2	45	R	B	
		END BRIDGE D			ANGELINE RD																							
14.00	5.16	MP MARKER		R	14																							
14.02	5.18								2	2	8A	22A		10A	JE		22A	8A		44	1	05	0105	U2	45	R	B	
14.13	5.29								2	2	8A	22A		12A	JE		22A	8A		44	1	05	0105	U2	45	R	B	
14.18	5.34								2	2	8A	22A		12A	UP		22A	8A		44	1	05	0105	U2	45	R	B	
14.19	5.35	WYE CONN		R	192ND AVE E		CT	Y																				
14.20	5.36	INTRSECTN		R	192ND AVE E		CT SG	Y	2	3	8A	22A		12A	UP		34A	8A		56	1	05	0105	U2	45	R	B	
14.29	5.45	ENT/EXIT		R	LAKE TAPPS SHOPPING MALL		PV	Y																				
14.40	5.56	INTRSECTN		B	195TH AVE E		PV SG	Y																				
14.51	5.67	ENT/EXIT		R	LAKE TAPPS SHOPPING MALL		PV	Y																				
14.57	5.73								2	2	8A	22A		12A	UP		22A	8A		44	1	05	0105	U2	45	R	B	
14.64	5.80	INTRSECTN		L	198TH AVE E		CT SG	Y																				
		INTRSECTN		R	S PRAIRIE RD E		CT SG	Y																				
14.72	5.88								2	2	8A	22A		11A	JE		22A	8A		44	1	05	0105	U2	45	R	B	

INTERSECTION DETAIL

SRMP	B ARM	TURN LANES L NEAR LGT	WD	R NEAR LGT	WD	L FAR LGT	WD	R FAR LGT	WD	ACCELERATION LANES LEFT-- LGT	WD	L-CNTR LGT	WD	R-CNTR LGT	WD	RIGHT- LGT	WD
13.13	4.29							.07	12								
13.37	4.53	.10	11			.03	12										
13.60	4.76	.04	12	.05	12	.03	12	.04	12								
14.19	5.35			.05	12												
14.20	5.36					.04	12										
14.40	5.56	.03	12			.03	12										
14.64	5.80	.03	12	.07	12	.03	12	.06	12								

SR 410 MAINLINE STATE ROUTE - SRSH COUNTY PIERCE DOT DISTRICT 3

SRMP	B ARM	FEATURE	DIRECTION TO INVENTORY / LEFT/RIGHT INDICATOR	DESCRIPTION	BRIDGE/UXING/XROAD OW	TC	L	NBR LNS D	I	WIDTH AND SURFACE INFORMATION: DECREAS/DIV LFT SHD W/S	RDY W/S	RHT SHD W/S	MEDIAN WD/S	BR	INCRES/UNDI LFT SHD W/S	RDY W/S	RHT SHD W/S	SPC USE LNS WID	TOT RDY WID	MTCE A	SE	CITY NBR	ST FC	LEGAL SPEED D	IB	T R	P K	S T
14.88	6.04	INTRSECTN	L	202ND AVE E	CT		N	2	2	8A	22A		11A	JE		22A	8A		44	1	05	0105	U2		45	R	B
15.02	6.18	MP MARKER	R	15																								
15.08	6.24							2	2	8A	22A		12A	UP		22A	8A		44	1	05	0105	U2		45	R	B
15.10	6.26							2	3	8A	22A		12A	UP		34A	8A		56	1	05	0105	U2		45	R	B
15.17	6.33	INTRSECTN	B	208TH AVE E	CT	SG	Y																					
15.27	6.43	EXIT TO	R	SHOPPING CENTER	PV		Y																					
15.29	6.45	ENT FROM	R	SHOPPING CENTER	PV		Y																					
15.36	6.52	LEAVE CITY		BONNEY LAKE				2	3	8A	22A		12A	UP		34A	8A		56	1	05	$$$$	U2		45	R	$
15.39	6.55	INTRSECTN	R	211TH AVE E	CO	SG	Y																					
15.47	6.63	ENT/EXIT	R	SHOPPING CENTER	PV		Y																					
15.52	6.68							2	2	8A	22A		12A	UP		22A	8A		44	1	05		U2		45	R	
15.60	6.76	ENTER CITY		BONNEY LAKE				2	2	$$$	$$$		$$$$	$$	8A	44A	10A		44	1	05	0105	U2		45	R	B
		INTRSECTN	B	214TH AVE E	CT	SG	Y																					
15.70	6.86							1	1						8A	24A	10A		24	1	05	0105	U2		45	R	B
15.80	6.96							1	1						8A	22A	8A		22	1	05	0105	U2		45	R	B
16.02	7.18	MP MARKER	R	16																								
16.05	7.21	INTRSECTN	R	221ST AVE E	CT		N																					
16.56	7.72	INTRSECTN	R	229TH AVE E	CT		N																					
16.81	7.97	INTRSECTN	L	233RD AVE E	CT		Y																					
16.84	8.00	LEAVE CITY		BONNEY LAKE				1	1						8A	22A	8A		22	1	05	$$$$	U2		45	R	$
16.85	8.01	INTRSECTN	R	234TH AVE E	CO		N	1	1						8A	22A	8A		22	1	05		U2		55	R	
17.02	8.18	MP MARKER	R	17																								
18.02	9.18	MP MARKER	R	18																								
18.10	9.26	INTRSECTN	B	254TH AVE E	CO		N																					
18.38	9.54	ENT FROM	L	WEIGH STATION	ST		Y																					
18.45	9.61	WEIGH STA	L	NUMBER 18																								
18.53	9.69	EXIT TO	L	WEIGH STATION	ST		Y																					
18.61	9.77	INTRSECTN	L	262ND AVE E	CO		Y																					
19.01	10.17	MP MARKER	R	19																								
19.43	10.59							1	1						8A	22A	8A		22	1	05		U2		45	R	
19.58	10.74	MISC FEATR	R	SGN ENT BUCKLEY																								
19.62	10.78	ENTER CITY		BUCKLEY				1	1						8A	22A	8A		22	1	05	0130	U2		45	R	B
19.63	10.79	INTRSECTN	B	MUNDY LOSS RD E	CT	SG	Y																					
20.01	11.17	MP MARKER	R	20																								

INTERSECTION DETAIL

SRMP	B ARM	TURN LANES: L NEAR LGT WD	R NEAR LGT WD	L FAR LGT WD	R FAR LGT WD	ACCELERATION LANES: LEFT-- LGT WD	L-CNTR LGT WD	R-CNTR LGT WD	RIGHT- LGT WD
15.17	6.33	.05 12		.04 12	.07 12				
15.39	6.55			.03 12					
15.60	6.76	.03 12	.08 12	.03 12	.07 12				
19.63	10.79	.03 12	.04 12	.05 12					

SR 410 MAINLINE STATE ROUTE - SRSH COUNTY PIERCE DOT DISTRICT 3

SRMP	B	ARM	FEATURE	D	LR	DESCRIPTION	BRIDGE/UXING/XROAD OW	TC	L	NBR LNS D	I	DECREAS/DIV LFT SHD W/S	RDY W/S	RHT SHD W/S	MEDIAN WD/S	BR	INCRES/UNDI LFT SHD W/S	RDY W/S	RHT SHD W/S	SPC USE LNS WID	TOT RDY WID	MTCE A	SE	CITY NBR	ST FC	LEGAL SPEED D	IB	T R	P K	S T
20.06		11.22								1	1						8A	22A	8A		22	1	05	0130	U2	45	R	B		
20.40		11.56	INTRSECTN		L	HINKLEMAN EXTENSION RD	CT		Y																					
20.41		11.57								1	1						8A	22A	8A		22	1	05	0130	U2	35	R	B		
20.49		11.65								1	1						8A	24A	8A		24	1	05	0130	U2	35	R	B		
20.54		11.70	ENT FROM		L	CHAMBERLAIN RD	CT		N																					
20.55		11.71	EXIT TO		L	CHAMBERLAIN RD	CT		N																					
20.57		11.73	BEG SU LN		C	TWO WAY TURN	12A			1	1						8A	24A	8A	12	36	1	05	0130	U2	35	R	B		
20.66		11.82	ENT/EXIT		L	SHOPPING CENTER	PV		N																					
20.68		11.84	INTRSECTN		R	SR 165	ST		Y																					
20.73		11.89	END SU LN		C	TWO WAY TURN	12A			1	1						10A	24A	10A	$$$	24	1	05	0130	U2	35	R	B		
			WYE CONN		R	SR 165	ST		Y																					
20.86		12.02	INTRSECTN		L	JEFFERSON AVE	CT		Y	1	1						8A	24A	8A		24	1	05	0130	U2	35	R	B		
20.95		12.11	INTRSECTN		L	3RD ST	CT		Y																					
			INTRSECTN		R	JEFFERSON AVE	CT		Y																					
20.96		12.12	MISC FEATR	B		PED XING																								
21.00		12.16								1	1						4A	37A	4A		37	1	05	0130	U2	35	R	B		
21.01		12.17	MP MARKER		R	21																								
21.05		12.21	WYE CONN		L	MASON AVE	CT		Y																					
21.06		12.22	INTRSECTN		L	MASON AVE	CT		Y																					
21.14		12.30	INTRSECTN		B	MAIN ST	CT	SG	Y	1	1						9A	24A	9A		24	1	05	0130	U2	35	R	B		
21.40		12.56	WYE CONN		L	PARK AVE	CT		Y																					
21.41		12.57	INTRSECTN		B	PARK AVE	CT	SG	Y																					
21.42		12.58	WYE CONN		R	PARK AVE	CT		Y	1	1						8A	24A	9A		24	1	05	0130	U2	35	R	B		
21.55		12.71	INTRSECTN		R	CEMETERY RD	PV		N																					
21.79		12.95	INTRSECTN		R	CEMETERY RD	PV		N																					
21.80		12.96	BEG BRIDGE	B		PSPL CO CANAL	ST			1	1						$$C	28P	$$C		28	1	05	0130	U2	35	R	P		
						BRDG NUM 410/048																								
21.82		12.98	END BRIDGE	B		PSPL CO CANAL				1	1						8A	24A	9A		24	1	05	0130	U2	35	R	P		
21.84		13.00								1	1						8A	24A	9A		24	1	05	0130	U2	40	R	P		
21.99		13.15	MP MARKER		R	22																								
			BEG BRIDGE	B		WHITE RIVER	ST																							
						BRDG NUM 410/101																								
			END SECTN																											

INTERSECTION DETAIL

SRMP	B	ARM	TURN LANES L NEAR LGT	WD	R NEAR LGT	WD	L FAR LGT	WD	R FAR LGT	WD	ACCELERATION LANES LEFT LGT	WD	L-CNTR LGT	WD	R-CNTR LGT	WD	RIGHT LGT	WD
20.73		11.89					.03	12										
20.86		12.02	.05	12														
21.06		12.22	.01	13														
21.14		12.30	.07	12			.04	12										
21.41		12.57	.03	12			.01	12										

SR 507 MAINLINE STATE ROUTE - SRSH COUNTY THURSTON DOT DISTRICT 3

SRMP	B ARM	FEATURE	D	LR	DESCRIPTION	BRIDGE/UXING/XROAD OW	TC	L	NBR LNS D	I	DECREAS/DIV LFT SHD W/S	RDY W/S	RHT SHD W/S	MEDIAN WD/S	BR	INCRES/UNDI LFT SHD W/S	RDY W/S	RHT SHD W/S	SPC USE LNS WID	TOT RDY WID	MTCE A	SE	CITY NBR	ST FC	LEGAL SPEED D	IB	T R	P K	S T
5.44	5.40	BEG ROUTE			MAIN ROUTE				1	1						1A	22A	1A		22	1	01		R3	50	L			
					SR 5/CENTRALIA TO SR 7																								
		BEG CTLSEC			CONTROL SECTION 3430																								
		MISC FEATR		R	SGN ENT THURSTON COUNTY																								
		MISC FEATR		L	SGN ENT LEWIS COUNTY																								
5.88	5.84								1	1						1A	22A	4A		22	1	01		R3	50	L			
5.98	5.94								1	1						4A	22A	4A		22	1	01		R3	50	L			
6.00	5.96	MP MARKER		R	6																								
6.10	6.06	BEG BRIDGE	B		SKOOKUMCHUCK RIVER	ST			1	1						$$C	32A	$$C		32	1	01		R3	50	L			
					BRDG NUM 507/102																								
6.13	6.09	END BRIDGE	B		SKOOKUMCHUCK RIVER				1	1						4A	22A	4A		22	1	01		R3	50	L			
6.18	6.14	INTRSECTN		L	TROY ST E	CO		N																					
6.32	6.28								1	1						3A	22A	3A		22	1	01		R3	50	L			
6.64	6.60	INTRSECTN		L	FLUMERFELT RD SE	CO		N																					
		INTRSECTN		L	O'CONNOR RD	CO		N																					
6.86	6.82	INTRSECTN		R	CONNOR RD	CO		N																					
6.99	6.95	MP MARKER		R	7																								
7.45	7.41								1	1						1A	22A	1A		22	1	01		R3	50	L			
8.00	7.96	MP MARKER		R	8																								
8.25	8.21								1	1						3A	22A	3A		22	1	01		R3	50	L			
8.78	8.74								1	1						4A	22A	4A		22	1	01		R3	50	L			
8.99	8.95	MP MARKER		R	9																								
9.48	9.44	ENTER CITY			BUCODA				1	1						4A	22A	4A		22	1	01	0135	R3	35	L	P		
9.50	9.46	MISC FEATR		R	SGN ENT BUCODA																								
9.76	9.72	BEG ST	I		S FRONT ST				1	1						4A	22A	4A		22	1	01	0135	R3	35	L	P	*	
		INTRSECTN		L	W NINTH ST	CT		Y																					
9.88	9.84	INTRSECTN		L	W SEVENTH ST	CT		Y																					
9.96	9.92	END ST	I		S FRONT ST																								
		BEG ST	I		N SUMNER ST																								
		INTRSECTN		R	W SIXTH ST	CT		Y																					
9.99	9.95	MP MARKER		R	10																								
10.16	10.12	END ST	I		N SUMNER ST				1	1						4A	22A	4A		22	1	01	0135	R3	35	L	P	$	
10.26	10.22	MISC FEATR		L	SGN ENT BUCODA																								
10.27	10.23	LEAVE CITY			BUCODA				1	1						4A	22A	4A		22	1	01	$$$$	R3	55	L	$		
10.45	10.41								1	1						6A	20A	6A		20	1	01		R3	55	L			
10.99	10.95	MP MARKER		R	11																								
11.10	11.06								1	1						6A	22A	6A		22	1	01		R3	55	L			
11.41	11.37	INTRSECTN		B	184TH AVE SE	CO		Y																					
11.88	11.84	INTRSECTN		L	180TH AVE SE	CO		N																					
12.00	11.96	MP MARKER		R	12																								
12.40	12.36	INTRSECTN		L	174TH AVE SE	CO		N																					
12.47	12.43								1	1						3A	20A	3A		20	1	01		R3	55	L			
12.61	12.57								1	1						3A	20A	3A		20	1	01		R3	45	L			

SR 507 MAINLINE STATE ROUTE - SRSH COUNTY THURSTON DOT DISTRICT 3

SRMP	B	ARM	FEATURE	D	LR	DESCRIPTION	BRIDGE/UXING/XROAD OW	TC	L	NBR LNS D	I	DECREAS/DIV LFT SHD W/S	RDY W/S	RHT SHD W/S	MEDIAN WD/S	BR	INCRES/UNDI LFT SHD W/S	RDY W/S	RHT SHD W/S	SPC USE LNS WID	TOT RDY WID	MTCE A	SE	CITY NBR	ST FC	LEGAL SPEED D	IB	T R	P K	S T
12.63		12.59								1	1						3A	20A	3A		20	1	01		R3	45	L			
12.78		12.74								1	1						1A	20A	2A		20	1	01		R3	45	L			
13.00		12.96	MP MARKER		R	13																								
13.18		13.14								1	1						3A	20A	3A		20	1	01		R3	45	L			
13.19		13.15	MISC FEATR		R	SGN ENT TENINO																								
13.32		13.28	ENTER CITY			TENINO				1	1						3A	20A	3A		20	1	01	1290	R3	35	L	P		
			INTRSECTN		L	9TH AVE		CT	Y																					
13.45		13.41								1	1						5A	20A	5A		20	1	01	1290	R3	35	L	P		
13.53		13.49	INTRSECTN		L	7TH AVE		CT	N																					
13.64		13.60	END CTLSEC			CONTROL SECTION 3430				1	1						6A	22A	6A		22	1	01	1290	R2	30	L	P		
			BEG CTLSEC			CONTROL SECTION 3432																								
			INTRSECTN		L	OLD HWY 99		CT	RF Y																					
13.68		13.64	UXING	B		BN RR		ST																						
						BRDG NUM 507/107																								
			RR XING	B		NUM 85783H STRUCTURE																								
13.73		13.69	INTRSECTN		L	MCLELLAN ST S		CT	Y																					
13.76		13.72	INTRSECTN		R	6TH AVE		CT	Y																					
13.81		13.77	BEG ST	I		WICHMAN ST S				1	1						6A	22A	6A		22	1	01	1290	R2	30	L	P	*	
			INTRSECTN		R	WICHMAN ST S		CT	Y																					
13.88		13.84	INTRSECTN		B	5TH AVE		CT	Y	1	1						$$C	44A	$$C		44	1	01	1290	R2	30	L	B	*	
13.96		13.92	MP MARKER		R	14																								
13.98		13.94	INTRSECTN		B	4TH AVE		CT	Y																					
14.08		14.04	END ST	I		WICHMAN ST S																								
			BEG ST	I		SUSSEX AVE W																								
			INTRSECTN		L	WICHMAN ST N		CT	Y																					
			INTRSECTN		L	SUSSEX AVE W		CT	Y																					
14.14		14.10	INTRSECTN		L	MCARTHUR ST N		CT	Y																					
			INTRSECTN		R	MCARTHUR ST S		CT	Y																					
14.20		14.16	INTRSECTN		L	KEITHAHN ST N		CT	Y																					
			INTRSECTN		R	KEITHAHN ST S		CT	Y																					
14.24		14.20	WYE CONN		R	RITTER ST S		CT	Y																					
14.27		14.23	INTRSECTN		L	RITTER ST N		CT	Y																					
			INTRSECTN		R	RITTER ST S		CT	Y																					
14.32		14.28	INTRSECTN		L	HOWARD ST N		CT	Y																					
			INTRSECTN		R	HOWARD ST S		CT	Y																					
14.38		14.34	BEG SU LN		C	TWO WAY TURN	12A			1	1						C	32A	C	12	44	1	01	1290	R2	30	L	P	*	
			INTRSECTN		L	OLYMPIA ST N		CT	Y																					
			INTRSECTN		R	OLYMPIA ST S		CT	Y																					
14.44		14.40	END ST	I		SUSSEX AVE W				1	1						C	44A	C	$$$	44	1	01	1290	R2	30	L	B	*	
			END SU LN		C	TWO WAY TURN	12A																							
			BEG ST	I		SUSSEX AVE E																								
			INTRSECTN		L	HODGDEN ST N		CT	Y																					
			INTRSECTN		R	HODGDEN ST S		CT	Y																					

SR 507 MAINLINE STATE ROUTE - SRSH COUNTY THURSTON DOT DISTRICT 3

SRMP	B	ARM	FEATURE	D	LR	DESCRIPTION	BRIDGE/UXING/XROAD OW	TC	L	NBR LNS D	I	DECREAS/DIV LFT SHD W/S	RDY W/S	RHT SHD W/S	MEDIAN WD/S	BR	INCRES/UNDI LFT SHD W/S	RDY W/S	RHT SHD W/S	SPC USE LNS WID	TOT RDY WID	MTCE A	SE	CITY NBR	ST FC	LEGAL SPEED D	IB	T R	P K	S T
14.45		14.41								1	1						C	44A	C		44	1	01	1290	R2	30	L	B	*
14.49		14.45	INTRSECTN		L	STAGE ST N	CT		Y																					
			INTRSECTN		R	STAGE ST S	CT		Y																					
14.55		14.51	INTRSECTN		L	SHERIDAN ST N	CT		Y																					
			INTRSECTN		R	SHERIDAN ST S	CT		Y																					
14.61		14.57	INTRSECTN		L	CUSTER ST N	CT		Y																					
			INTRSECTN		R	CUSTER ST S	CT		Y																					
14.67		14.63	WYE CONN		L	OLD HWY 99 N	CT		Y																					
			INTRSECTN		L	RAGLESS ST N	CT		Y																					
			INTRSECTN		R	RAGLESS ST S	CT		Y																					
14.69		14.65	INTRSECTN		L	OLD HWY 99 N	CT		Y	1	1						5A	22A	5A		22	1	01	1290	R2	30	L	P	*
14.75		14.71	INTRSECTN		R	FROST ST S	CT		Y																					
14.79		14.75	INTRSECTN		R	O'BRIEN ST S	CT		Y																					
			INTRSECTN		L	O'BRIEN ST N	CT		Y																					
14.84		14.80	INTRSECTN		R	HAYDEN ST S	CT		Y																					
14.90		14.86	INTRSECTN		R	BOGNOR ST S	CT		Y																					
			INTRSECTN		L	BOGNOR ST N	CT		Y																					
14.97		14.93								1	1						5A	22A	5A		22	1	01	1290	R2	35	L	P	*
14.98		14.94	MP MARKER		R	15																								
15.07		15.03	INTRSECTN		R	REYNOLDS ST S	CT		Y																					
15.12		15.08	INTRSECTN		L	OLD MILITARY AVE	CT		Y																					
15.32		15.28	INTRSECTN		L	EUREKA ST N	CT		Y																					
			INTRSECTN		R	EUREKA ST S	CT		Y																					
15.41		15.37	INTRSECTN		R	PARK AVE E	CT		Y																					
15.45		15.41	END ST	I		SUSSEX AVE E				1	1						5A	22A	5A		22	1	01	1290	R2	35	L	P	$
			INTRSECTN		L	WHERRETT ST N	CT																							
15.47		15.43								1	1						5A	22A	5A		22	1	01	1290	R2	55	L	$	
15.48		15.44								1	1						4A	22A	4A		22	1	01	1290	R2	55	L		
15.52		15.48	INTRSECTN		L	LEMIEUX LN	CT		Y																					
15.59		15.55	INTRSECTN		L	STITHAM LN	CT		Y																					
15.66		15.62	LEAVE CITY			TENINO				1	1						4A	22A	4A		22	1	01	$$$$	R2	55	L		
15.71		15.67	MISC FEATR		L	SGN ENT TENINO																								
15.83		15.79	INTRSECTN		L	MULL ST	CO		N																					
			INTRSECTN		R	CHURCHILL RD SE	CO		N																					
16.00		15.96	MP MARKER		R	16																								
16.77		16.73	INTRSECTN		L	OLD MILITARY RD SE	CO		N																					
16.84		16.80	RR XING	B		NUM 85347U GRADE				1	1						6A	22A	6A		22	1	01		R2	55	L		
			MISC FEATR	B		RR XING (VACATED)																								
17.00		16.96	MP MARKER		R	17																								
17.85		17.81	INTRSECTN		L	MILITARY RD SE	CO		N																					
18.00		17.96	MP MARKER		R	18																								
19.00		18.96	MP MARKER		R	19																								
19.34		19.30	INTRSECTN		R	153RD AVE SE	CO		N																					

SR 507 MAINLINE STATE ROUTE - SRSH COUNTY THURSTON DOT DISTRICT 3

SRMP	B	ARM	FEATURE	D	LR	DESCRIPTION	BRIDGE/UXING/XROAD OW	TC	L	NBR LNS D	I	DECREAS/DIV LFT SHD W/S	RDY W/S	RHT SHD W/S	MEDIAN WD/S	BR	INCRES/UNDI LFT SHD W/S	RDY W/S	RHT SHD W/S	SPC USE LNS WID	TOT RDY WID	MTCE A	SE	CITY NBR	ST FC	LEGAL SPEED D	IB	T R	P K	S T
19.41		19.37								1	1						6A	22A	6A		22	1	01		R2	55	L			
20.00		19.96	MP MARKER		R	20																								
20.04		20.00	INTRSECTN		R	JOHNSON CREEK RD SE	CO		N																					
20.43		20.39	BEG BRIDGE	B		DESCHUTES RIVER	ST			1	1						$$C	26A	$$C		26	1	01		R2	55	L			
						BRDG NUM 507/114																								
20.47		20.43	END BRIDGE	B		DESCHUTES RIVER				1	1						6A	22A	6A		22	1	01		R2	55	L			
21.03		20.99	MP MARKER		R	21																								
21.18		21.14	BEG BRIDGE	B		OLD WEYERHAEUSER RR	ST			1	1						$$C	36A	$$C		36	1	01		R2	55	L			
						BRDG NUM 507/116																								
21.21		21.17	END BRIDGE	B		OLD WEYERHAEUSER RR				1	1						8A	22A	8A		22	1	01		R2	55	L			
21.87		21.83	INTRSECTN		R	WADDELL RD SE	CO		N																					
22.00		21.96	MP MARKER		L	22																								
22.03		21.99	INTRSECTN		R	VAIL CUTOFF RD SE	CO		Y																					
22.19		22.15								1	1						6A	22A	6A		22	1	01		R2	55	L			
22.20		22.16	ENTER CITY			RAINIER				1	1						6A	22A	6A		22	1	01	1050	R2	30	L	P		
22.21		22.17	INTRSECTN		R	GOLPHNEE LP SE	CT		Y																					
22.23		22.19	MISC FEATR		R	SGN ENT RAINIER																								
22.27		22.23	INTRSECTN		R	GOLPHNEE LP SE	CT		Y																					
22.39		22.35	INTRSECTN		R	MICHIGAN ST	CT		Y																					
22.49		22.45	INTRSECTN		R	ALASKA ST	CT		Y																					
22.60		22.56	INTRSECTN		B	MINNESOTA ST	CT		Y	1	1						$$C	46A	$$C		46	1	01	1050	R2	30	L	B		
22.67		22.63	BEG ST	I		BINGHAMPTON ST				1	1						C	46A	C		46	1	01	1050	R2	30	L	B	*	
			INTRSECTN		R	DAKOTA ST	CT		Y																					
22.74		22.70	INTRSECTN		B	CENTER ST	CT		Y																					
22.76		22.72								1	1						6A	22A	6A		22	1	01	1050	R2	30	L	P	*	
22.80		22.76	INTRSECTN		R	MONTANA AVE S	CT		Y																					
22.87		22.83	END ST	I		BINGHAMPTON ST				1	1						6A	22A	6A		22	1	01	1050	R2	30	L	P	$	
			INTRSECTN		R	IDAHO ST	CT		Y																					
23.00		22.96	MP MARKER		R	23																								
23.06		23.02								1	1						6A	22A	6A		22	1	01	1050	R2	45	L	P		
23.30		23.26	INTRSECTN		R	133RD AVE SE	CT		N																					
23.31		23.27	LEAVE CITY			RAINIER				1	1						6A	22A	6A		22	1	01	$$$$	R2	45	L	$		
23.46		23.42	UXING	B		CHEHALIS WESTERN RR	ST																							
						BRDG NUM 507/119																								
			RR XING	B		NUM 396734V STRUCTURE																								
23.70		23.66								1	1						6A	22A	6A		22	1	01		R2	55	L			
23.98		23.94	MISC FEATR		L	SGN ENT RAINIER																								
24.00		23.96	MP MARKER		R	24																								
			INTRSECTN		L	TIPSOO DR	CO		N																					
24.25		24.21	INTRSECTN		R	KOEPPEN RD	CO		N																					
24.96		24.92								1	1						2A	22A	2A		22	1	01		R2	55	L			
25.00		24.96	MP MARKER		R	25																								
25.29		25.25								1	1						4A	22A	4A		22	1	01		R2	55	L			

SR 507 MAINLINE STATE ROUTE - SRSH COUNTY THURSTON DOT DISTRICT 3

SRMP	B	ARM	FEATURE	D	LR	DESCRIPTION	BRIDGE/UXING/XROAD OW	TC	L	NBR LNS D	I	DECREAS/DIV LFT SHD W/S	RDY W/S	RHT SHD W/S	MEDIAN WD/S	BR	INCRES/UNDI LFT SHD W/S	RDY W/S	RHT SHD W/S	SPC USE LNS WID	TOT RDY WID	MTCE A	SE	CITY NBR	ST FC	LEGAL SPEED D	IB	T R	P K	S T
25.41		25.37								1	1						4A	22A	4A		22	1	01		R2	55	L			
25.42		25.38	INTRSECTN		R	KOEPPEN RD	CO		N																					
			INTRSECTN		L	MANKE RD	CO		N																					
26.00		25.96	MP MARKER		R	26																								
26.12		26.08	INTRSECTN		R	KOEPPEN RD	CO		N																					
26.35		26.31	MISC FEATR		R	SGN ENT YELM																								
26.72		26.68	INTRSECTN		R	SHAW RD SE	CO		N																					
26.94		26.90								1	1						4A	22A	4A		22	1	01		R2	45	L			
27.00		26.96	MP MARKER		R	27																								
27.07		27.03	INTRSECTN		L	GEORGE RD SE	CO		N																					
27.32		27.28	ENTER CITY			YELM				1	1						4A	22A	4A		22	1	01	1495	R2	45	L	P		
27.39		27.35	INTRSECTN		L	105TH AVE SE	CT		Y																					
27.59		27.55	INTRSECTN		L	BRIGHTON ST SE	CT		Y																					
			INTRSECTN		R	CARTER ST SE	CT		Y																					
27.94		27.90	INTRSECTN		R	MILL RD	CT		Y																					
27.95		27.91								1	1						4A	22A	4A		22	1	01	1495	R2	25	L	P		
27.96		27.92								1	1						4A	24A	4A		24	1	01	1495	R2	25	L	P		
28.01		27.97	MP MARKER		R	28																								
28.06		28.02	INTRSECTN		L	MOSMAN AVE	CT		N																					
28.07		28.03	INTRSECTN		R	MOSMAN AVE	CT		Y																					
28.15		28.11								1	1						4A	38A	$$C		38	1	01	1495	R2	25	L	P		
28.18		28.14	INTRSECTN		R	WASHINGTON AVE	CT		Y	1	1						$$C	46A	C		46	1	01	1495	R2	25	L	B		
28.24		28.20	BEG ST	I		YELM AVE EAST				1	1						C	58A	C		58	1	01	1495	R2	25	L	B	*	
			INTRSECTN		L	SR 510	ST	SG	Y																					
			INTRSECTN		L	FIRST ST	CT	SG	Y																					
28.29		28.25	INTRSECTN		R	SE 2ND ST	CT		Y																					
			INTRSECTN		L	SECOND ST NE	CT		Y																					
28.34		28.30								1	1						C	44A	C		44	1	01	1495	R2	25	L	B	*	
28.38		28.34	INTRSECTN		L	NE 3RD ST	CT		Y	1	1						6A	22A	6A		22	1	01	1495	R2	25	L	B	*	
			INTRSECTN		R	3RD ST SE	CT		Y																					
28.40		28.36	BEG SU LN		L	BICYCLE		05A		1	1						$$$	24A	$$$	22	46	1	01	1495	R2	25	L	B	*	
			BEG SU LN		R	BICYCLE		05A																						
			BEG SU LN		C	TWO WAY TURN		12A																						
28.48		28.44	INTRSECTN		L	NE 4TH ST	CT		Y	1	1						C	24A	C	22	46	1	01	1495	R2	25	L	B	*	
			INTRSECTN		R	SE 4TH ST	CT		Y																					

INTERSECTION DETAIL

SRMP	B	ARM	TURN LANES L NEAR LGT	WD	R NEAR LGT	WD	L FAR LGT	WD	R FAR LGT	WD	ACCELERATION LANES LEFT-- LGT	WD	L-CNTR LGT	WD	R-CNTR LGT	WD	RIGHT- LGT	WD
27.39		27.35							.02	12								
27.59		27.55							.10	12								
28.24		28.20	.03	12			.03	12										

SR 507 MAINLINE STATE ROUTE - SRSH COUNTY THURSTON DOT DISTRICT 3

SRMP	B	ARM	FEATURE	D	LR	DESCRIPTION	BRIDGE/UXING/XROAD OW	TC	L	NBR LNS D	I	DECREAS/DIV LFT SHD W/S	RDY W/S	RHT SHD W/S	MEDIAN WD/S	BR	INCRES/UNDI LFT SHD W/S	RDY W/S	RHT SHD W/S	SPC USE LNS WID	TOT RDY WID	MTCE A	SE	CITY NBR	ST FC	LEGAL SPEED D	IB	T R	P K	S T
28.54		28.50	END SU LN		C	TWO WAY TURN	12A			1	1						C	36A	C	10	46	1	01	1495	R2	25	L	B	*
28.60		28.56	INTRSECTN		R	CLARK RD SE		CT	SG	Y 1	1						C	36A	C	10	46	1	01	1495	R2	35	L	B	*
			INTRSECTN		L	PRAIRIE PARK LN		CT	SG	Y																				
28.67		28.63	BEG SU LN		C	TWO WAY TURN	12A			1	1						C	24A	C	22	46	1	01	1495	R2	35	L	B	*
28.70		28.66	INTRSECTN		L	SE 103RD AVE		CT		Y																				
28.81		28.77	ENT/EXIT		L	SHOPPING CENTER		PV		Y																				
28.85		28.81	END SU LN		C	TWO WAY TURN	12A			1	1						C	36A	C	10	46	1	01	1495	R2	35	L	B	*
28.89		28.85	MISC FEATR		L	BUS PULLOUT																								
28.91		28.87	END ST	I		YELM AVE EAST																								
			BEG ST	I		S FIRST ST																								
			ENT/EXIT		L	SHOPPING CENTER		PV	SG	Y																				
			INTRSECTN		R	VANCIL RD		CT	SG	Y																				
28.93		28.89	WYE CONN		R	VANCIL RD		CT		Y																				
28.97		28.93	BEG SU LN		C	TWO WAY TURN	12A			1	1						C	24A	C	22	46	1	01	1495	R2	35	L	B	*
28.98		28.94	ENT FROM		L	BUSINESS		PV		Y																				
			ENT/EXIT		R	SHOPPING CENTER		PV		Y																				
28.99		28.95	EXIT TO		L	BUSINESS		PV		Y																				
29.01		28.97	MP MARKER		R	29																								
29.05		29.01	INTRSECTN		L	NE PLAZA DR		CT		Y 1	1						C	24A	C	22	46	1	01	1495	R2	35	L	$	*
			ENT/EXIT		R	SHOPPING CENTER		PV		Y																				
29.17		29.13	END SU LN		C	TWO WAY TURN	12A			1	1						C	36A	C	10	46	1	01	1495	R2	35	L		*
29.23		29.19	LEAVE CITY			YELM				1	1						C	36A	C	10	46	1	01	$$$$	R2	35	L		*
29.24		29.20	END ST	I		S FIRST ST				1	1						4A	22A	4A	$$$	22	1	01		R2	35	L		$
			END SU LN		R	BICYCLE	05A																							
			END SU LN		L	BICYCLE	05A																							
			INTRSECTN		L	CREEK ST		CO	SG	Y																				
			INTRSECTN		R	BALD HILLS RD		CO	SG	Y																				
29.29		29.25	BEG SU LN		C	TWO WAY TURN	11A			1	1						4A	22A	4A	11	33	1	01		R2	35	L		
29.33		29.29	END SU LN		C	TWO WAY TURN	11A			1	1						4A	22A	4A	$$$	22	1	01		R2	35	L		
29.41		29.37	BEG BRIDGE	B		YELM CREEK		ST		1	1						$$W	36A	$$W		36	1	01		R2	50	L		
						BRDG NUM 507/124																								

INTERSECTION DETAIL

SRMP	B	ARM	TURN LANES L NEAR LGT	WD	R NEAR LGT	WD	L FAR LGT	WD	R FAR LGT	WD	ACCELERATION LANES LEFT-- LGT	WD	L-CNTR LGT	WD	R-CNTR LGT	WD	RIGHT- LGT	WD
28.60		28.56	.03	12			.03	12										
28.81		28.77							.03	12								
28.91		28.87	.03	12	.02	12	.04	12	.04	13								
28.98		28.94			.02	14												
28.99		28.95							.02	12								
29.05		29.01			.02	14			.04	12								
29.24		29.20	.03	12	.02	12	.03	12	.01	12								

SR 507 MAINLINE STATE ROUTE - SRSH COUNTY THURSTON DOT DISTRICT 3

SRMP	B	ARM	FEATURE	D	LR	DESCRIPTION	BRIDGE/UXING/XROAD OW	TC	L	NBR LNS D	I	DECREAS/DIV LFT SHD W/S	RDY W/S	RHT SHD W/S	MEDIAN WD/S	BR	INCRES/UNDI LFT SHD W/S	RDY W/S	RHT SHD W/S	SPC USE LNS WID	TOT RDY WID	MTCE A	SE	CITY NBR	ST FC	LEGAL SPEED D	IB	T R	P K	S T
29.42		29.38	END BRIDGE	B		YELM CREEK				1	1						4A	22A	4A		22	1	01		R2	50		L		
29.59		29.55	INTRSECTN		L	GROVE RD	CO		Y																					
29.79		29.75								1	1						6A	24A	6A		24	1	01		R2	50		L		
29.90		29.86	MISC FEATR		L	SGN ENT YELM																								
29.97		29.93	INTRSECTN		L	OLD MCKENNA RD	CO		N																					
30.00		29.96	MP MARKER		R	30																								
30.05		30.01	RR XING	B		NUM 396724P STRUCTURE				1	1						$$W	36P	$$W		36	1	01		R2	50		L		
			BEG BRIDGE	B		CHEHALIS WESTERN RR	ST																							
						BRDG NUM 507/126																								
30.08		30.04	END BRIDGE	B		CHEHALIS WESTERN RR				1	1						6A	24A	6A		24	1	01		R2	50		L		
30.21		30.17								1	1						4A	22A	4A		22	1	01		R2	50		L		
30.44		30.40								1	1						4A	22A	4A		22	1	01		R2	35		L		
30.49		30.45	WYE CONN		R	VAIL RD SE	CO		Y																					
30.50		30.46	INTRSECTN		R	VAIL RD SE	CO		Y																					
30.51		30.47	BEG BRIDGE	B		CENTRALIA POWER CANAL	ST																							
						BRDG NUM 507/126.5																								
30.52		30.48	END BRIDGE	B		CENTRALIA POWER CANAL																								
30.55		30.51	BEG SU LN		C	TWO WAY TURN		11A		1	1						4A	22A	4A	11	33	1	01		R2	35		L		
30.65		30.61	CHG SU LN		C	TWO WAY TURN		11P		1	1						$$W	25P	$$C	11	36	1	01		R2	35		L		
			MISC FEATR		R	SGN ENT MCKENNA																								
			BEG BRIDGE	B		NISQUALLY RIVER	ST																							
						BRDG NUM 507/128																								
30.67		30.63	END CTLSEC			CONTROL SECTION 3432																								
			LEAVE CO			THURSTON																								

INTERSECTION DETAIL

SRMP	B	ARM	TURN LANES L NEAR LGT	WD	R NEAR LGT	WD	L FAR LGT	WD	R FAR LGT	WD	ACCELERATION LANES LEFT LGT	WD	L-CNTR LGT	WD	R-CNTR LGT	WD	RIGHT LGT	WD
30.49		30.45			.05	12												
30.50		30.46					.03	12										

SR 507 MAINLINE STATE ROUTE - SRSH COUNTY PIERCE DOT DISTRICT 3

SRMP	B ARM	FEATURE	D	LR	DIRECTION TO INVENTORY / LEFT/RIGHT INDICATOR / DESCRIPTION	BRIDGE/UXING/XROAD OW	TC	L	NBR LNS D	I	DECREAS/DIV LFT SHD W/S	RDY W/S	RHT SHD W/S	MEDIAN WD/S	BR	INCRES/UNDI LFT SHD W/S	RDY W/S	RHT SHD W/S	SPC USE LNS	TOT RDY WID	MTCE A	SE	CITY NBR	ST FC	LEGAL SPEED D	IB	T R	P K	S T
30.67	30.63	ENTER CO			PIERCE				1	1						W	25P	C	11	36	1	01		R2	35	L		
		BEG CTLSEC			CONTROL SECTION 2731																							
30.70	30.66	END BRIDGE	B		NISQUALLY RIVER				1	1						4A	22A	4A	11	33	1	01		R2	35	L		
		CHG SU LN		C	TWO WAY TURN		11A																					
30.71	30.67	MISC FEATR		R	SGN ENT PIERCE COUNTY																							
30.73	30.69	MISC FEATR		L	SGN ENT THURSTON COUNTY																							
30.74	30.70	INTRSECTN		L	357TH ST S	CO		Y																				
30.84	30.80	INTRSECTN		L	356TH ST CT S	CO		N																				
30.90	30.86	INTRSECTN		L	356TH ST S	CO		N																				
30.96	30.92	INTRSECTN		L	355TH ST S	CO		N																				
31.02	30.98	MP MARKER		R	31																							
31.09	31.05	END SU LN		C	TWO WAY TURN		11A		1	1						4A	22A	4A	$$$	22	1	01		R2	35	L		
31.10	31.06	INTRSECTN		R	SR 702	ST	SG	Y																				
31.16	31.12	BEG SU LN		C	TWO WAY TURN		11A		1	1						4A	22A	4A	11	33	1	01		R2	35	L		
		INTRSECTN		L	DEPOT RD	CO		Y																				
31.22	31.18	INTRSECTN		R	350TH ST S	CO		Y																				
31.26	31.22	END SU LN		C	TWO WAY TURN		11A		1	1						4A	22A	4A	$$$	22	1	01		R2	50	L		
31.46	31.42	INTRSECTN		L	SUNDOWN RD S	CO		N																				
31.47	31.43	INTRSECTN		R	346TH ST S	CO		N																				
31.83	31.79	BEG SU LN		R	WEAVING/SPEED CHANGE		11A		1	1						4A	22A	4A	22	44	1	01		R2	50	L		
		BEG SU LN		L	WEAVING/SPEED CHANGE		11A																					
31.86	31.82	RR XING	B		NUM 396719T GRADE																							
31.88	31.84	END SU LN		R	WEAVING/SPEED CHANGE		11A		1	1						4A	22A	4A	$$$	22	1	01		R2	50	L		
		END SU LN		L	WEAVING/SPEED CHANGE		11A																					
32.00	31.96	MP MARKER		R	32																							
32.05	32.01	ENT/EXIT		L	WHITEWATER ESTATES	PV		Y																				
32.13	32.09	INTRSECTN		R	336TH ST S	CO		N																				
33.00	32.96	MP MARKER		R	33																							
33.14	33.10	INTRSECTN		R	320TH ST	CO		N																				
33.66	33.62	INTRSECTN		R	312TH ST S	PV		N																				
34.00	33.96	MP MARKER		R	34																							
34.71	34.67	INTRSECTN		R	295TH ST S	PV		Y																				
34.72	34.68	ENTER CITY			ROY				1	1						4A	22A	4A		22	1	01	1125	R2	50	L	P	
34.95	34.91	INTRSECTN		R	292ND ST S	PV		Y																				

INTERSECTION DETAIL

SRMP	B ARM	TURN LANES L NEAR LGT	WD	R NEAR LGT	WD	L FAR LGT	WD	R FAR LGT	WD	ACCELERATION LANES LEFT-- LGT	WD	L-CNTR LGT	WD	R-CNTR LGT	WD	RIGHT- LGT	WD
31.10	31.06			.04	11	.03	11										
31.22	31.18			.03	11												
32.05	32.01							.05	12								
34.95	34.91			.03	12												

SR 507 MAINLINE STATE ROUTE - SRSH COUNTY PIERCE DOT DISTRICT 3

SRMP	B ARM	FEATURE	D	LR	DESCRIPTION	BRIDGE/UXING/XROAD OW	TC	L	NBR LNS D	I	DECREAS/DIV LFT SHD W/S	RDY W/S	RHT SHD W/S	MEDIAN WD/S	BR	INCRES/UNDI LFT SHD W/S	RDY W/S	RHT SHD W/S	SPC USE LNS WID	TOT RDY WID	MTCE A	SE	CITY NBR	ST FC	LEGAL SPEED D	IB	T R	P K	S T
35.00	34.96	MP MARKER		R	35				1	1						4A	22A	4A		22	1	01	1125	R2	50	L	P		
35.19	35.15	INTRSECTN		R	288TH ST S	CT		Y	1	1						5A	22A	5A		22	1	01	1125	R2	30	L	B		
35.20	35.16	MISC FEATR		R	SGN ENT ROY																								
35.56	35.52								1	1						5A	27A	$$C		27	1	01	1125	R2	30	L	B		
35.60	35.56	BEG ST	I		MCNAUGHT				1	1						5A	38A	C		38	1	01	1125	R2	30	L	B	*	
		INTRSECTN		B	4TH ST E	CT		Y																					
35.64	35.60								1	1						8A	38A	C		38	1	01	1125	R2	30	L	B	*	
35.66	35.62	INTRSECTN		R	3RD ST E	CT		Y																					
35.72	35.68	INTRSECTN		R	2ND ST E	CT		Y																					
35.78	35.74	INTRSECTN		R	1ST ST E	CT		Y																					
35.83	35.79	END ST	I		MCNAUGHT				1	1						2A	28A	C		28	1	01	1125	R2	30	L	P	*	
		BEG ST	I		WATER ST																								
		INTRSECTN		L	WATER ST	CT		Y																					
35.88	35.84	INTRSECTN		R	PETERSON ST	CT		Y																					
35.94	35.90	INTRSECTN		R	280TH ST S	CT		Y	1	1						4A	22A	4A		22	1	01	1125	R2	30	L	P	*	
		INTRSECTN		B	LYLE ST	CT		Y																					
35.97	35.93								1	1						4A	22A	4A		22	1	01	1125	R2	45	L	P	*	
35.98	35.94	END ST	I		WATER ST				1	1						4A	22A	4A		22	1	01	1125	R2	45	L	P	$	
36.00	35.96	MP MARKER		R	36																								
36.22	36.18	LEAVE CITY			ROY				1	1						4A	22A	4A		22	1	01	$$$$	R2	45	L	$		
		MISC FEATR		L	SGN ENT ROY																								
36.50	36.45	EQUATION			036.49 =036.50				1	1						3A	23A	3A	12	35	1	01		R2	45	L			
		BEG SU LN		R	WEAVING/SPEED CHANGE 12A																								
36.54	36.49	BEG SU LN		L	WEAVING/SPEED CHANGE 13A				1	1						3A	23A	3A	25	48	1	01		R2	45	L			
		RR XING	B		NUM 396708F GRADE																								
36.55	36.50	END SU LN		R	WEAVING/SPEED CHANGE 12A				1	1						3A	23A	3A	13	36	1	01		R2	45	L			
36.59	36.54	END SU LN		L	WEAVING/SPEED CHANGE 13A				1	1						3A	23A	3A	$$$	23	1	01		R2	45	L			
36.72	36.67								1	1						3A	23A	3A		23	1	01		R2	55	L			
37.00	36.95	MP MARKER		R	37																								
38.00	37.95	MP MARKER		R	38																								
38.49	38.44	BEG BRIDGE	B		MUCK CREEK OVERFLOW	ST			1	1						$$C	34A	$$C		34	1	01		R2	55	L			
					BRDG NUM 507/207																								
38.50	38.45	END BRIDGE	B		MUCK CREEK OVERFLOW				1	1						3A	23A	3A		23	1	01		R2	55	L			
38.95	38.90	BEG BRIDGE	B		MUCK CREEK	ST			1	1						$$C	26A	$$C		26	1	01		R2	55	L			
					BRDG NUM 507/208																								
38.96	38.91	END BRIDGE	B		MUCK CREEK				1	1						3A	23A	3A		23	1	01		R2	55	L			
39.01	38.96	MP MARKER		R	39																								
39.04	38.99	ENT/EXIT		B	FT LEWIS ACCESS RD	MY		N	1	1						5A	22A	5A		22	1	01		R2	55	L			
39.59	39.54	INTRSECTN		B	EAST GATE RD	MY		Y																					

INTERSECTION DETAIL

SRMP	B ARM	TURN LANES L NEAR LGT	WD	R NEAR LGT	WD	L FAR LGT	WD	R FAR LGT	WD	ACCELERATION LANES LEFT-- LGT	WD	L-CNTR LGT	WD	R-CNTR LGT	WD	RIGHT- LGT	WD
39.59	39.54	.05	12			.03	12	.02	12								

SR 507 MAINLINE STATE ROUTE - SRSH COUNTY PIERCE DOT DISTRICT 3

SRMP	B	ARM	FEATURE	D	LR	DESCRIPTION	BRIDGE/UXING/XROAD OW	TC	L	NBR LNS D	I	DECREAS/DIV LFT SHD W/S	RDY W/S	RHT SHD W/S	MEDIAN WD/S	BR	INCRES/UNDI LFT SHD W/S	RDY W/S	RHT SHD W/S	SPC USE LNS WID	TOT RDY WID	MTCE A	SE	CITY NBR	ST FC	LEGAL SPEED D	IB	T R	P K	S T
39.60		39.55								1	1						5A	22A	5A		22	1	01		R2	55	L			
39.61		39.56								1	1						4A	22A	5A		22	1	01		R2	55	L			
39.97		39.92	MP MARKER		R	40																								
41.00		40.95	MP MARKER		R	41				1	1						5A	23A	5A		23	1	01		R2	55	L			
41.74		41.69	BEG SU LN		R	WEAVING/SPEED CHANGE 12A				1	1						5A	23A	5A	24	47	1	01		R2	55	L			
			BEG SU LN		L	WEAVING/SPEED CHANGE 12A																								
41.76		41.71	RR XING	B		NUM 396698C GRADE				1	1						5A	22A	5A	24	46	1	01		R2	55	L			
41.79		41.74	END SU LN		R	WEAVING/SPEED CHANGE 12A				1	1						5A	22A	5A	$$$	22	1	01		R2	55	L			
			END SU LN		L	WEAVING/SPEED CHANGE 12A																								
42.00		41.95	MP MARKER		R	42																								
42.39		42.34	INTRSECTN		R	8TH AVE S	CO		Y																					
42.43		42.38	INTRSECTN		R	208TH ST E	CO		Y																					
43.00		42.95	MP MARKER		R	43																								
43.49		43.44	ENT/EXIT		R	PARK AND RIDE LOT	ST		Y																					
43.50		43.45	WYE CONN		L	SR 7	ST																							
43.57		43.52	INTRSECTN		B	SR 7	ST	SG	Y																					
			END CTLSEC			CONTROL SECTION 2731																								
			END ROUTE																											

INTERSECTION DETAIL

SRMP	B	ARM	TURN LANES L NEAR LGT	WD	R NEAR LGT	WD	L FAR LGT	WD	R FAR LGT	WD	ACCELERATION LANES LEFT-- LGT	WD	L-CNTR LGT	WD	R-CNTR LGT	WD	RIGHT- LGT	WD
42.39		42.34			.02	12	.02	12					.04	12				
42.43		42.38			.02	12	.03	11										
43.57		43.52	.05	13														

SR 509 MAINLINE STATE ROUTE - SRSH COUNTY PIERCE DOT DISTRICT 3

SRMP	B ARM	FEATURE	D	LR	DESCRIPTION	BRIDGE/UXING/XROAD OW	TC	L	NBR LNS D	I	DECREAS/DIV LFT SHD W/S	RDY W/S	RHT SHD W/S	MEDIAN WD/S	BR	INCRES/UNDI LFT SHD W/S	RDY W/S	RHT SHD W/S	SPC USE LNS WID	TOT RDY WID	MTCE A	SE	CITY NBR	ST FC	LEGAL SPEED D	IB	T R	P K	S T
0.00	0.00	BEG ROUTE			MAIN ROUTE				2	2							W	99P	W	99	1	05	1280	U1	25	L	P	
					SR 705/TACOMA TO SR 99																							
		ENTER CITY			TACOMA																							
		BEG CTLSEC			CONTROL SECTION 2724																							
		RR XING	B		NUM 000000 STRUCTURE																							
		BEG BRIDGE	B		SR 705-BN RR	ST																						
					BRDG NUM 509/004																							
0.01	0.01	OFF RAMP		R	SR 705 SB	ST	SG	Y																				
		ON RAMP		L	SR 705 SB	ST	SG	Y																				
0.02	0.02	ON RAMP		R	SR 705 NB	ST	SG	Y																				
		OFF RAMP		L	SR 705 NB	ST	SG	Y																				
0.05	0.05	WYE CONN		R	SR 705 NB ON RAMP	ST		Y																				
		WYE CONN		L	SR 705 NB OFF RAMP	ST		Y																				
0.06	0.06	END BRIDGE	B		SR 705-BN RR				2	2							W	99P	W	99	1	05	1280	U1	60	L	P	*
		BEG ST	I		S 21ST ST																							
		BEG BRIDGE	B		THEA FOSS WATERWAY	ST																						
					BRDG NUM 509/007																							
0.12	0.12								2	2		W	32P	22P	UP		$	32P	W	64	1	05	1280	U1	60	L	P	*
0.20	0.20								2	2		W	32P	10P	JE			32P	W	64	1	05	1280	U1	60	L	P	*
0.25	0.25	END BRIDGE	B		THEA FOSS WATERWAY				2	2		8A	24A	10A	JE			24A	8A	48	1	05	1280	U1	60	L	P	*
		END ST	I		S 21ST ST																							
		BEG ST	I		E 21ST ST																							
0.51	0.51	ON RAMP		L	PORTLAND AVE	ST		Y																				
0.71	0.71	OFF RAMP		R	PORTLAND AVE	ST		Y																				
0.79	0.79	RR XING	B		NUM 000000 STRUCTURE				2	2	$$W	32P		10P	JE			32P	$$W	64	1	05	1280	U1	60	L	P	*
		BEG BRIDGE	B		PORTLAND AVE*PUYALLUP RV	ST																						
					BRDG NUM 509/011																							
0.80	0.80	MISC FEATR		L	GORE (S100051)																							
0.84	0.84	MISC FEATR		R	GORE (P100071)																							
1.02	1.02	MP MARKER		B	1																							
1.47	1.47	END BRIDGE	B		PORTLAND AVE*PUYALLUP RV				2	2		8A	24A	10A	JE			24A	8A	48	1	05	1280	U1	60	L	P	*
		END ST	I		E 21ST ST																							
		BEG ST	I		EAST WEST RD																							
1.64	1.64	BEG BRIDGE	B		MILWAUKEE WAY	ST			2	2	$$W	32P		10P	JE			32P	$$W	64	1	05	1280	U1	60	L	P	*
					BRDG NUM 509/013																							

INTERSECTION DETAIL

SRMP	B ARM	TURN LANES L NEAR LGT	WD	R NEAR LGT	WD	L FAR LGT	WD	R FAR LGT	WD	ACCELERATION LANES LEFT-- LGT	WD	L-CNTR LGT	WD	R-CNTR LGT	WD	RIGHT- LGT	WD
0.01	0.01					.10	24										
0.02	0.02	.05	12														
0.05	0.05							.06	12							.06	12

SR 509 MAINLINE STATE ROUTE - SRSH COUNTY PIERCE DOT DISTRICT 3

SRMP	B	ARM	FEATURE	D	LR	DESCRIPTION	BRIDGE/UXING/XROAD OW	TC	L	NBR LNS D	I	DECREAS/DIV LFT SHD W/S	RDY W/S	RHT SHD W/S	MEDIAN WD/S	BR	INCRES/UNDI LFT SHD W/S	RDY W/S	RHT SHD W/S	SPC USE LNS WID	TOT RDY WID	MTCE A	SE	CITY NBR	ST FC	LEGAL SPEED D	IB	T R	P K	S T
1.66		1.66	END BRIDGE	B		MILWAUKEE WAY				2	2	8A	24A		10A	JE		24A	8A		48	1	05	1280	U1		60	L	P	*
			ON RAMP		L	PORT OF TACOMA RD	ST		Y																					
1.68		1.68	OFF RAMP		R	NBCD	ST		Y	2	2	8A	24A		14A	JE		24A	8A		48	1	05	1280	U1		60	L	P	*
1.85		1.85	MISC FEATR		R	GORE (CI00168)																								
1.94		1.94	MISC FEATR		L	GORE (S100166)																								
2.01		2.01	MP MARKER		B	2																								
2.35		2.35	UXING	B		PORT OF TACOMA RD	ST																							
						BRDG NUM 509/015																								
2.48		2.48	MISC FEATR		R	GORE (CI00168)				2	2	8A	24A		14A	JE		24A	8A		48	1	05	1280	U1		50	L	P	*
2.52		2.52								2	2	8A	24A	4A	180S	$$	4A	24A	8A		48	1	05	1280	U1		50	L	P	*
2.61		2.61	RR XING	D		NUM 000000 GRADE																								
2.66		2.66	BEG SU LN		R	BICYCLE	08A			2	2	8A	24A	4A	180S		4A	24A	$$$	8	56	1	05	1280	U1		50	L	P	*
			ON RAMP		R	NBCD	ST		Y																					
			RR XING	I		NUM 000000 GRADE																								
2.69		2.69	MISC FEATR		L	GORE (R100280)																								
2.79		2.79	BEG SU LN		L	BICYCLE	05A			2	2	8A	24A	4A	180S		4A	24A		13	61	1	05	1280	U1		50	L	P	*
2.80		2.80	OFF RAMP		L	PORT OF TACOMA RD	ST		Y																					
2.94		2.94	INTRSECTN		B	ALEXANDER AVE	CT	SG	Y																					
			INTRSECTN		C	MEDIAN XROAD	ST	SG	Y																					
2.96		2.96	CHG SU LN		R	BICYCLE	08P			2	2	8A	24A	4A	180S		$$W	32P	W	13	69	1	05	1280	U1		50	L	P	*
			BEG BRIDGE	I		WAPATO CREEK	ST																							
						BRDG NUM 509/017																								
2.97		2.97	END BRIDGE	I		WAPATO CREEK				2	2	8A	24A	4A	180S		4A	24A	$	13	61	1	05	1280	U1		50	L	P	*
			CHG SU LN		R	BICYCLE	08A																							
3.20B		3.20	BEG EQ			BEGIN BACK																								
3.76B		3.76								2	2	$$$	$$$	$$$	$$$$		8A	60A		13	73	1	05	1280	U1		50	L	P	*
3.88B		3.88	END ST	I		EAST WEST RD				2	2						$$C	70A	C	$$$	70	1	05	1280	U1		40	L	P	*
			END SU LN		L	BICYCLE	05A																							
			END SU LN		R	BICYCLE	08A																							
			BEG ST	I		MARINE VIEW DR																								
			INTRSECTN		B	TAYLOR WAY	CT	SG	Y																					
3.99B		3.99								2	2						C	48A	C		48	1	05	1280	U1		40	L	P	*
4.02B		4.02	MP MARKER		R	4																								
4.05B		4.05	BEG BRIDGE	B		HYLEBOS CREEK	ST			2	2						C	48P	C		48	1	05	1280	U1		40	L	P	*
						BRDG NUM 509/020																								
4.07B		4.07	END BRIDGE	B		HYLEBOS CREEK				2	2						C	60A	C		60	1	05	1280	U1		60	L	P	*

INTERSECTION DETAIL

SRMP	B	ARM	TURN LANES L NEAR LGT	WD	R NEAR LGT	WD	L FAR LGT	WD	R FAR LGT	WD	ACCELERATION LANES LEFT LGT	WD	L-CNTR LGT	WD	R-CNTR LGT	WD	RIGHT LGT	WD
2.94		2.94	.05	12			.03	12										
3.88B		3.88	.07	12			.03	12										

SR 509 MAINLINE STATE ROUTE - SRSH COUNTY PIERCE DOT DISTRICT 3

SRMP	B	ARM	FEATURE	D	LR	DESCRIPTION	BRIDGE/UXING/XROAD OW	TC	L	NBR LNS D	I	DECREAS/DIV LFT SHD W/S	RDY W/S	RHT SHD W/S	MEDIAN WD/S	BR	INCRES/UNDI LFT SHD W/S	RDY W/S	RHT SHD W/S	SPC USE LNS	WID	TOT RDY WID	MTCE A	SE	CITY NBR	ST FC	LEGAL SPEED D	IB	T R	P K	S T
4.15B		4.15								2	2							C	60A		C		60	1	05	1280	U1		40	L	P	*
4.18B		4.18	BEG SU LN		C	TWO WAY TURN			12A	2	2							C	48A		C	12	60	1	05	1280	U1		40	L	P	*
4.61B		4.61	RR XING	B		NUM 000000 GRADE																									
4.92B		4.92	MP MARKER		R	5																									
5.12B		5.12	RR XING	B		NUM 000000 GRADE																									
5.13B		5.13	END SU LN		C	TWO WAY TURN			12A	2	2							C	60A		C	$$$	60	1	05	1280	U1		40	L	P	*
5.20B		5.20								2	2							C	48A		C		48	1	05	1280	U1		40	L	P	*
5.64B		5.64								2	1							C	48A		C		48	1	05	1280	U1		40	L	P	*
5.69B		5.69	WYE CONN		R	NORPOINT WAY		CT			Y																				
5.70B		5.70	INTRSECTN		R	NORPOINT WAY		CT	SG	Y	1	1						C	44A		C		44	1	05	1280	U2		40	L	P	*
5.72B		5.72	WYE CONN		R	NORPOINT WAY		CT			Y																				
5.76B		5.76	BEG SU LN		C	TWO WAY TURN			12A	1	1							C	32A		C	12	44	1	05	1280	U2		40	L	P	*
5.90B		5.90	MP MARKER		R	6																									
6.20B		6.20	END SU LN		C	TWO WAY TURN			12A	1	1							C	44A		C	$$$	44	1	05	1280	U2		40	L	P	*
			INTRSECTN		R	MCMURRAY RD		CT			Y																				
6.23B		6.23	BEG SU LN		C	TWO WAY TURN			12A	1	1							C	32A		C	12	44	1	05	1280	U2		40	L	P	*
6.34B		6.34	END SU LN		C	TWO WAY TURN			12A	1	1							C	44A		C	$$$	44	1	05	1280	U2		40	L	P	*
6.38B		6.38	WYE CONN		L	OLD SR 509		CT			Y																				
3.20		6.39	EQUATION			006.39B=003.20				1	1							C	44A		C		44	1	05	1280	U2	35	40	R	P	*
			END CTLSEC			CONTROL SECTION 2724																									
			BEG CTLSEC			CONTROL SECTION 2764																									
			INTRSECTN		L	OLD SR 509		CT	SG	Y																					
3.22		6.41	WYE CONN		L	OLD SR 509		CT			Y																				
3.24		6.43								1	1							4A	23A		4A		23	1	05	1280	U2	35	40	R	R	*
5.45		8.64								1	1							4A	27A		$$C		27	1	05	1280	U2	35	40	R	R	*
5.60		8.79	ENT/EXIT		R	HERON RIDGE		PV			Y																				
5.65		8.84								1	1							4A	23A		4A		23	1	05	1280	U2	35	40	R	R	*
5.70		8.89	END ST		I	MARINE VIEW DR				1	1							4A	23A		4A		23	1	05	1280	U2	$$	35	R	R	*
			END SECTN																												

INTERSECTION DETAIL

SRMP	B	ARM	TURN LANES L NEAR LGT WD	R NEAR LGT WD	L FAR LGT WD	R FAR LGT WD	ACCELERATION LANES LEFT-- LGT WD	L-CNTR LGT WD	R-CNTR LGT WD	RIGHT- LGT WD
5.69B		5.69		.05 18						
5.70B		5.70			.04 12					
6.20B		6.20			.02 12					
3.20		6.39	.03 12							
5.60		8.79			.02 11					

SR 510 MAINLINE STATE ROUTE - SRSH COUNTY THURSTON DOT DISTRICT 3

SRMP	B ARM	FEATURE	D	LR	DESCRIPTION	BRIDGE/UXING/XROAD/OW	TC	L	NBR/LNS/D	I	DECREAS/DIV LFT/SHD/W/S	RDY/W/S	RHT/SHD/W/S	MEDIAN/WD/S	BR	INCRES/UNDI LFT/SHD/W/S	RDY/W/S	RHT/SHD/W/S	SPC/USE/LNS/WID	TOT/RDY/WID	MTCE/A	SE	CITY/NBR	ST/FC	LEGAL SPEED/D	IB	T/R	P/K	S/T
0.01	0.00	BEG ROUTE			MAIN ROUTE				2	2						C	70P	C	10	80	1	01	0643	U1	35		L	P	
					SR 5 TO SR 507/YELM																								
		ENTER CITY			LACEY																								
		BEG CTLSEC			CONTROL SECTION 3433																								
		BEG SU LN		L	BICYCLE		05P																						
		BEG SU LN		R	BICYCLE		05P																						
		BEG BRIDGE B			SR 5									ST															
					BRDG NUM 510/001																								
0.05	0.04	END BRIDGE B			SR 5				2	2						C	72A	C	10	82	1	01	0643	U1	35		L	P	
		CHG SU LN		L	BICYCLE		05A																						
		CHG SU LN		R	BICYCLE		05A																						
0.11	0.10	ON RAMP		R	SR 5									ST	SG	Y													
		OFF RAMP		L	SR 5									ST	SG	Y													
0.18	0.17	INTRSECTN		B	QUINAULT WAY NE									CT	SG	Y	2	2		C	60A	C	10	70	1	01	0643	U1	35	L	P
0.24	0.23	BEG SU LN		C	TWO WAY TURN		12A		2	2						C	48A	C	22	70	1	01	0643	U1	35		L	P	
0.26	0.25	ENT/EXIT		R	SHOPPING CENTER									PV		Y													
0.32	0.31	END SU LN		C	TWO WAY TURN		12A		2	2						C	60A	C	10	70	1	01	0643	U1	35		L	P	
0.37	0.36	ENT/EXIT		R	SHOPPING CENTER									PV	SG	Y													
		ENT/EXIT		L	DNR									ST	SG	Y													
0.43	0.42	BEG SU LN		C	TWO WAY TURN		12A		2	2						C	60A	C	22	82	1	01	0643	U1	35		L	P	
		ENT/EXIT		R	SHOPPING CENTER									PV		Y													
0.44	0.43	END SU LN		C	TWO WAY TURN		12A		2	2						C	72A	C	10	82	1	01	0643	U1	35		L	P	
0.48	0.47	WYE CONN		L	MARTIN WAY SE									CT		Y													
2.62	0.49	EQUATION			000.50 =002.62				2	2						C	60A	C	10	70	1	01	0643	U1	35		L	P	
		INTRSECTN		B	MARTIN WAY SE									CT	SG	Y													
2.64	0.51	WYE CONN		R	MARTIN WAY SE									CT		Y													
2.66	0.53	ENT/EXIT		R	SHOPPING CENTER									PV		N													
2.68	0.55	BEG SU LN		C	TWO WAY TURN		12A		2	2						C	48A	C	22	70	1	01	0643	U1	35		L	P	
2.72	0.59	ENT/EXIT		R	SHOPPING CENTER									PV		N													
2.83	0.70	LEAVE CITY			LACEY				2	2						C	48A	C	22	70	1	01	$$$$	U1	35		L	$	
2.86	0.73	END SU LN		C	TWO WAY TURN		12A		2	2						C	60A	C	10	70	1	01		U1	35		L		
2.93	0.80	INTRSECTN		L	SE 3RD AVE									CO	SG	Y													
		INTRSECTN		R	3RD AVE SE									CO	SG	Y													

INTERSECTION DETAIL

SRMP	B ARM	L NEAR LGT	L NEAR WD	R NEAR LGT	R NEAR WD	L FAR LGT	L FAR WD	R FAR LGT	R FAR WD	LEFT-- LGT	LEFT-- WD	L-CNTR LGT	L-CNTR WD	R-CNTR LGT	R-CNTR WD	RIGHT- LGT	RIGHT- WD
		TURN LANES								ACCELERATION LANES							
0.11	0.10	.04	24					.07	12								
0.18	0.17	.06	12	.06	12	.03	12										
0.37	0.36	.03	12			.03	12										
2.62	0.49	.03	12	.07	12	.03	12										
2.93	0.80	.04	12			.03	12										

SR 510 MAINLINE STATE ROUTE - SRSH COUNTY THURSTON DOT DISTRICT 3

SRMP	B ARM	FEATURE	D	LR	DESCRIPTION	BRIDGE/UXING/XROAD OW	TC	L	NBR LNS D	I	DECREAS/DIV LFT SHD W/S	RDY W/S	RHT SHD W/S	MEDIAN WD/S	BR	INCRES/UNDI LFT SHD W/S	RDY W/S	RHT SHD W/S	SPC USE LNS	WID	TOT RDY WID	MTCE A	SE	CITY NBR	ST FC	LEGAL SPEED D	IB	T R	P K	S T
2.97	0.84								2	2							C	60A	C	10	70	1	01		U1		35	L		
2.98	0.85	BEG SU LN	C		TWO WAY TURN	12A			2	2							C	48A	C	22	70	1	01		U1		35	L		
3.00	0.87	MP MARKER	R		3																									
3.25	1.12	END SU LN	C		TWO WAY TURN	12A			2	2							C	60A	C	10	70	1	01		U1		35	L		
3.31	1.18	INTRSECTN	B		STEILACOOM RD SE		CO	SG		Y																				
3.37	1.24	BEG SU LN	C		TWO WAY TURN	12A			2	2							C	48A	C	22	70	1	01		U1		35	L		
3.41	1.28	END SU LN	C		TWO WAY TURN	12A			2	2	C	24A		12P	CU		$	24A	C	10	58	1	01		U1		35	L		
3.47	1.34	BEG SU LN	C		TWO WAY TURN	12A			2	2	$	$$$		$$$$	$$		C	48A	C	22	70	1	01		U1		35	L		
3.57	1.44	INTRSECTN	L		8TH AVE SE		CO	N																						
3.77	1.64	END SU LN	R		BICYCLE	05A			2	2							C	48A	C	12	60	1	01		U1		35	L		
		END SU LN	L		BICYCLE	05A																								
		INTRSECTN	L		9TH AVE SE		CO	Y																						
3.78	1.65	END SU LN	C		TWO WAY TURN	12A			2	2							C	48A	C	$$$	48	1	01		U1		35	L		
3.80	1.67	MISC FEATR B			BEGIN ROUNDABOUT																									
3.81	1.68	ENT FROM	L		SR 510 DEC		ST	YS		Y																				
4.28	1.69	EQUATION			003.82 =004.28				2	2							C	48A	C		48	1	01		U2		50	R		
		INTRSECTN	R		PACIFIC AVE		CO	Y																						
4.30	1.71	INTRSECTN	R		MARVIN RD		CO	Y																						
4.31	1.72	EXIT TO	L		SR 510 DEC		ST	Y																						
4.32	1.73	MISC FEATR B			END ROUNDABOUT																									
4.33	1.74								2	2							8A	48A	8A		48	1	01		U2		50	R		
4.35	1.76								1	1							8A	22A	8A		22	1	01		U2		50	R		
4.47	1.88								1	1							7A	21A	8A		21	1	01		U2		50	R		
4.51	1.92	INTRSECTN	L		SITKA ST SE		CO	N																						
4.98	2.39	INTRSECTN	L		CHATHAM DR		CO	Y																						
5.00	2.41	BEG SU LN	C		TWO WAY TURN	12A			1	1							7A	21A	8A	12	33	1	01		U2		50	R		
		MP MARKER	R		5																									
5.01	2.42	INTRSECTN	R		PACIFIC RIDGE DR SE		CO	N																						
5.09	2.50	END SU LN	C		TWO WAY TURN	12A			1	1							7A	21A	8A	$$$	21	1	01		U2		50	R		
5.29	2.70								1	1							5A	21A	4A		21	1	01		U2		50	R		
5.38	2.79	INTRSECTN	L		ROCKCRESS DR		CO	Y																						
5.47	2.88								1	1							8A	21A	8A		21	1	01		U2		50	R		
5.89	3.30	MP MARKER	R		6																									
6.26	3.67								1	1							4A	22A	4A		22	1	01		U2		50	R		
6.30	3.71	WYE CONN	L		OLD PACIFIC HWY		CO	Y																						

INTERSECTION DETAIL

SRMP	B ARM	TURN LANES L NEAR LGT	WD	R NEAR LGT	WD	L FAR LGT	WD	R FAR LGT	WD	ACCELERATION LANES LEFT-- LGT	WD	L-CNTR LGT	WD	R-CNTR LGT	WD	RIGHT- LGT	WD
3.31	1.18	.03	12			.03	12										
4.98	2.39	.03	12														
5.38	2.79	.02	11														

SR 510 MAINLINE STATE ROUTE - SRSH COUNTY THURSTON DOT DISTRICT 3

SRMP	B ARM	FEATURE	D	LR	DIRECTION TO INVENTORY / LEFT/RIGHT INDICATOR / DESCRIPTION	BRIDGE/UXING/XROAD OW	TC	L	NBR LNS D	I	DECREAS/DIV LFT SHD W/S	RDY W/S	RHT SHD W/S	MEDIAN WD/S	BR	INCRES/UNDI LFT SHD W/S	RDY W/S	RHT SHD W/S	SPC USE LNS WID	TOT RDY WID	MTCE A	SE	CITY NBR	ST FC	LEGAL SPEED D	IB	T R	P K	S T
6.33	3.74								1	1						4A	22A	4A		22	1	01		U2		50	R		
6.35	3.76	INTRSECTN		L	OLD PACIFIC HWY	CO		Y																					
6.48	3.89	RR XING	B		NUM 85242F STRUCTURE				1	1						$$C	32A	$$C		32	1	01		U2		50	R		
		BEG BRIDGE	B		BN RR	ST																							
					BRDG NUM 510/009																								
6.51	3.92	END BRIDGE	B		BN RR				1	1						4A	23A	4A		23	1	01		U2		50	R		
6.63	4.04	RR XING	B		NUM 85767Y STRUCTURE				1	1						$$C	32A	$$C		32	1	01		U2		50	R		
		BEG BRIDGE	B		BN RR	ST																							
					BRDG NUM 510/010																								
6.67	4.08	END BRIDGE	B		BN RR				1	1						4A	23A	4A		23	1	01		U2		50	R		
6.92	4.33	WYE CONN		R	MERIDIAN RD SE	CO		N																					
6.95	4.36	INTRSECTN		R	MERIDIAN RD SE	CO		N																					
6.96	4.37								1	1						6A	24A	6A		24	1	01		U2		50	R		
7.01	4.42	MP MARKER		R	7																								
7.22	4.63	INTRSECTN		B	35TH LN SE	PV		N																					
7.64	5.05	INTRSECTN		R	MULLEN RD	CO		N																					
7.83	5.24								1	1						6A	24A	6A		24	1	01		R2		50	R		
7.84	5.25	INTRSECTN		R	THORNTON RD SE	CO		N																					
8.01	5.42	MP MARKER		R	8																								
9.01	6.42	MP MARKER		R	9																								
9.09	6.50	INTRSECTN		L	RESERVATION RD SE	CO		Y																					
9.16	6.57								1	1						4A	22A	4A		22	1	01		R2		50	R		
9.27	6.68	INTRSECTN		R	YELM HWY SE	CO		Y																					
9.44	6.85								1	1						4A	22A	4A		22	1	01		R2		50	L		
9.70	7.11	INTRSECTN		R	FT LEWIS MILITARY RD	MY		N																					
9.99	7.40	MISC FEATR		R	SGN ENT NISQUALLY RES																								
10.00	7.41	MP MARKER		R	10																								
10.06	7.47	INTRSECTN		L	MUCK CREEK DR	RS		Y																					
10.16	7.57	INTRSECTN		L	NISQUALLY DR	RS		Y																					
10.21	7.62	INTRSECTN		L	SHE-NAH-NUM DR	RS		Y																					
10.28	7.69	ENT/EXIT		R	BUSINESS	PV		Y																					
		MISC FEATR		L	BUS PULLOUT																								
10.29	7.70	MISC FEATR		R	BUS PULLOUT																								

INTERSECTION DETAIL

SRMP	B ARM	TURN LANES L NEAR LGT	WD	R NEAR LGT	WD	L FAR LGT	WD	R FAR LGT	WD	ACCELERATION LANES LEFT LGT	WD	L-CNTR LGT	WD	R-CNTR LGT	WD	RIGHT LGT	WD
6.35	3.76	.03	11											.02	12		
7.22	4.63			.02	12					.08	12						
7.40	4.81										12						
9.27	6.68			.03	12	.04	11					.05	11				
10.21	7.62	.03	13											.04	13		

SR 510 MAINLINE STATE ROUTE - SRSH COUNTY THURSTON DOT DISTRICT 3

SRMP	B ARM	FEATURE	D	LR	DESCRIPTION	BRIDGE/UXING/XROAD OW	TC	L	NBR LNS D	I	DECREAS/DIV LFT SHD W/S	RDY W/S	RHT SHD W/S	MEDIAN WD/S	BR	INCRES/UNDI LFT SHD W/S	RDY W/S	RHT SHD W/S	SPC USE LNS WID	TOT RDY WID	MTCE A	SE	CITY NBR	ST FC	LEGAL SPEED D	IB	T R	P K	S T
10.30	7.71								1	1						4A	22A	4A		22	1	01		R2	50	L			
10.40	7.81	INTRSECTN	B		MUK-SET-WEI DR	RS		Y																					
10.74	8.15	INTRSECTN	L		CHURCH KALAMA RD	CO		N																					
10.94	8.35	MISC FEATR	L		SGN ENT NISQUALLY RES																								
11.00	8.41	MP MARKER	R		11																								
11.79	9.20	INTRSECTN	B		FORT LEWIS MILITARY RD	MY		N																					
12.00	9.41	MP MARKER	R		12																								
12.75	10.16								1	1						4A	22A	4A		22	1	01		R2	35	L			
12.90	10.31	ENT/EXIT	R		SOUTHWORTH ELEM SCHOOL	CO		Y																					
13.00	10.41	MP MARKER	R		13																								
13.12	10.53	INTRSECTN	L		CO RD	CO		Y																					
13.50	10.91	INTRSECTN	L		MUDD RUN RD	CO		N																					
13.65	11.05	EQUATION			013.64 =013.65																								
13.92	11.32	INTRSECTN	R		89TH AVE SE	CO		N																					
14.03	11.43	MP MARKER	R		14																								
14.40	11.80	INTRSECTN	L		BURNETT RD	CO		N																					
14.41	11.81	ENTER CITY			YELM				1	1						4A	22A	4A		22	1	01	1495	R2	35	L	P		
14.47	11.87	MISC FEATR	R		SGN ENT YELM																								
14.49	11.89	INTRSECTN	R		93RD AVE SE	CT		Y	1	1						4A	24A	6A		24	1	01	1495	R2	35	L	P		
14.54	11.94	INTRSECTN	L		SUNRISE VISTA RD SE	CT		Y																					
14.61	12.01	EXIT TO	R		YELM HIGH SCHOOL	CT		Y																					
14.73	12.13	INTRSECTN	L		MT VIEW RD	CT		Y	1	1						4A	22A	4A		22	1	01	1495	R2	35	L	P		
		ENT FROM	R		YELM HIGH SCHOOL	CT		Y																					
15.00	12.40	MP MARKER	R		15																								
15.05	12.45	INTRSECTN	L		KILLION RD SE	CT		Y																					
15.20	12.60	BEG ST	I		YELM AVE WEST				1	1						4A	22A	4A		22	1	01	1495	R2	25	L	P	*	
		INTRSECTN	L		CULLENS ST NW	CT		Y																					
		INTRSECTN	R		BERRY VALLEY RD SE	CT		Y																					
15.28	12.68	INTRSECTN	B		NW LONGMIRE ST	CT		Y	1	1						4A	24A	$$C		24	1	01	1495	R2	25	L	P	*	
15.30	12.70	ENT/EXIT	R		CAR WASH	PV		Y																					
15.37	12.77	INTRSECTN	R		SW SOLBERG ST	CT		Y	1	1						2A	22A	4A		22	1	01	1495	R2	25	L	P	*	
		INTRSECTN	L		SOLBERG ST NW	CT		Y																					
15.42	12.82								1	1						4A	22A	4A		22	1	01	1495	R2	25	L	P	*	
15.45	12.85	INTRSECTN	R		SW RICE ST	CT		Y	1	1						$$C	32A	4A		32	1	01	1495	R2	25	L	B	*	

INTERSECTION DETAIL

SRMP	B ARM	TURN LANES L NEAR LGT	WD	R NEAR LGT	WD	L FAR LGT	WD	R FAR LGT	WD	ACCELERATION LANES LEFT-- LGT	WD	L-CNTR LGT	WD	R-CNTR LGT	WD	RIGHT- LGT	WD
10.40	7.81	.03	13			.03	13					.04	13	.04	13		
12.90	10.31					.03	11					.05	11				
14.61	12.01					.04	10										
15.30	12.70			.02	11											.02	11
15.37	12.77	.02	12			.02	12										

SR 510 MAINLINE STATE ROUTE - SRSH COUNTY THURSTON DOT DISTRICT 3

SRMP	B	ARM	FEATURE	D	LR	DESCRIPTION	BRIDGE/UXING/XROAD OW	TC	L	NBR LNS D	I	DECREAS/DIV LFT SHD W/S	RDY W/S	RHT SHD W/S	MEDIAN WD/S	BR	INCRES/UNDI LFT SHD W/S	RDY W/S	RHT SHD W/S	SPC USE LNS WID	TOT RDY WID	MTCE A	SE	CITY NBR	ST FC	LEGAL SPEED D	IB	T R	P K	S T
15.52		12.92								1	1							C	22A	10A	22	1	01	1495	R2	25	L	B	*
15.55		12.95	INTRSECTN		R	EDWARDS ST SW	CT		Y	1	1							C	44A	$$C	44	1	01	1495	R2	25	L	B	*
			INTRSECTN		L	EDWARDS ST NW	CT		Y																				
15.60		13.00	INTRSECTN		L	RAILROAD AVE NW	CT		Y																				
			INTRSECTN		R	SW RAILROAD ST	CT		Y																				
15.65		13.05	RR XING	B		NUM 85329W GRADE				1	1							C	59A	C	59	1	01	1495	R2	25	L	P	*
			MISC FEATR	B		RR XING (VACATED)																							
15.67		13.07	END ST	I		YELM AVE WEST																							
			INTRSECTN		R	SR 507	ST	SG	Y																				
			INTRSECTN		L	FIRST ST	CT	SG	Y																				
			END CTLSEC			CONTROL SECTION 3433																							
			END ROUTE																										

INTERSECTION DETAIL

SRMP	B	ARM	TURN LANES L NEAR LGT	WD	R NEAR LGT	WD	L FAR LGT	WD	R FAR LGT	WD	ACCELERATION LANES LEFT-- LGT	WD	L-CNTR LGT	WD	R-CNTR LGT	WD	RIGHT- LGT	WD
15.67		13.07	.03	13	.02	12												

SR 512 MAINLINE STATE ROUTE - SRSH COUNTY PIERCE DOT DISTRICT 3

SRMP	B	ARM	FEATURE	D	LR	DESCRIPTION	BRIDGE/UXING/XROAD OW	TC	L	NBR LNS D	I	DECREAS/DIV LFT SHD W/S	RDY W/S	RHT SHD W/S	MEDIAN WD/S	BR	INCRES/UNDI LFT SHD W/S	RDY W/S	RHT SHD W/S	SPC USE LNS	WID	TOT RDY WID	MTCE A	SE	CITY NBR	ST FC	LEGAL SPEED D	IB	T R	P K	S T
0.00		0.00	BEG ROUTE			MAIN ROUTE				3	3	C 38P			4P	JE		38P	C			76	1	05	0665	U1	60		L	P	
						SR 5 TO SR 167/PUYALLUP																									
			ENTER CITY			LAKEWOOD																									
			BEG CTLSEC			CONTROL SECTION 2735																									
			BEG BRIDGE	B		SR 5	ST																								
						BRDG NUM 512/001																									
0.04		0.04	END BRIDGE	B		SR 5				3	3	10A	36A		4A	JE		36A	10A			72	1	05	0665	U1	60		L	P	
			ON RAMP		L	SR 5	ST		Y																						
			OFF RAMP		R	SR 5	ST		Y																						
0.06		0.06	MISC FEATR		R	GORE (SR 5 Q512746)																									
0.09		0.09	MISC FEATR		L	GORE (SR 5 P512754)																									
0.17		0.17	MISC FEATR		L	GORE (SR 5 Q112774)																									
			MISC FEATR		R	GORE (SR 5 P112730)																									
0.27		0.27	BEG SU LN		L	WEAVING/SPEED CHANGE 12A				3	3	10A	36A		4A	JE		36A	10A	12		84	1	05	0665	U1	60		L	P	
			OFF RAMP		L	SR 5	ST		Y																						
0.32		0.32	BEG SU LN		R	WEAVING/SPEED CHANGE 12A				3	3	10A	36A		4A	JE		36A	10A	24		96	1	05	0665	U1	60		L	P	
			ON RAMP		R	SR 5	ST		Y																						
0.37		0.37								3	3	10A	36A		16A	JE		36A	10A	24		96	1	05	0665	U1	60		L	P	
0.61		0.61	LEAVE CITY			LAKEWOOD				3	3	10A	36A		16A	JE		36A	10A	24		96	1	05	$$$$	U1	60		L	$	
0.62		0.62	UXING	B		E STEELE ST SB	ST																								
						BRDG NUM 512/003W																									
0.63		0.63	END SU LN		L	WEAVING/SPEED CHANGE 12A				3	3	10A	36A		16A	JE		36A	10A	12		84	1	05		U1	60		L		
			UXING	B		E STEELE ST NB	ST																								
						BRDG NUM 512/003E																									
			ON RAMP		L	STEELE ST	ST		Y																						
0.64		0.64	END SU LN		R	WEAVING/SPEED CHANGE 12A				3	3	10A	36A		16A	JE		36A	10A	$$$		72	1	05		U1	60		L		
			OFF RAMP		R	STEELE ST	ST		Y																						
0.66		0.66	MISC FEATR		L	GORE (S500063)																									
0.68		0.68	MISC FEATR		R	GORE (P500064)																									
0.78		0.78	MISC FEATR		L	GORE (R100087)																									
0.81		0.81	MISC FEATR		R	GORE (Q100100)																									
0.87		0.87	OFF RAMP		L	STEELE ST	ST		Y																						
1.00		1.00	MP MARKER		B	1																									
			ON RAMP		R	STEELE ST	ST		Y																						
1.22		1.22	UXING	B		AINSWORTH AVE	ST																								
						BRDG NUM 512/005																									
1.53		1.53	TRAF RCDR	B		D3 0																									
1.63		1.63	OFF RAMP		R	SR 7	ST		Y	3	2	10A	36A		16A	JE		24A	10A			60	1	05		U1	60		L		
1.75		1.75	ON RAMP		L	SR 7	ST		Y																						
1.99		1.99	MP MARKER		B	2																									
2.00		2.00	BEG BRIDGE	B		PARK AVE	ST			3	2	$$W	72P		16P	JE		63P	$$W			135	1	05		U1	60		L		
						BRDG NUM 512/006																									
2.01		2.01	END BRIDGE	B		PARK AVE				3	2	10A	36A		16A	JE		24A	10A			60	1	05		U1	60		L		

SR 512 MAINLINE STATE ROUTE - SRSH COUNTY PIERCE DOT DISTRICT 3

SRMP	B ARM	FEATURE	D	LR	DESCRIPTION	BRIDGE/UXING/XROAD OW	TC	L	NBR LNS D	I	DECREAS/DIV LFT SHD W/S	RDY W/S	RHT SHD W/S	MEDIAN WD/S	BR	INCRES/UNDI LFT SHD W/S	RDY W/S	RHT SHD W/S	SPC USE LNS WID	TOT RDY WID	MTCE A	SE	CITY NBR	ST FC	LEGAL SPEED D	IB	T R	P K	S T
2.03	2.03	MISC FEATR		L	GORE (S100175)				3	2	10A	36A		16A	JE		24A	10A		60	1	05		U1		60	L		
2.08	2.08	MISC FEATR		R	GORE (P100163)																								
2.22	2.22	UXING	B		SR 7	ST																							
					BRDG NUM 007/122																								
2.23	2.23	ON RAMP		L	108TH ST S	ST		Y	2	2	10A	24A		16A	JE		24A	10A		48	1	05		U1		60	L		
2.32	2.32	MISC FEATR		L	GORE (S500223)																								
2.38	2.38	MISC FEATR		R	GORE (Q100254)																								
2.43	2.43	MISC FEATR		L	GORE (R100252)																								
2.48	2.48								2	2	10A	24A	4A	40S	DE	4A	24A	10A		48	1	05		U1		60	L		
2.52	2.52	OFF RAMP		L	108TH ST S	ST		Y																					
2.54	2.54	ON RAMP		R	SR 7	ST		Y																					
3.00	3.00	MP MARKER		B	3																								
3.09	3.09	BEG BRIDGE	I		GOLDEN-GIVENS RD	ST			2	2	$$C	30P	$$C	40O	$$	$$C	30P	$$C		60	1	05		U1		60	L		
					BRDG NUM 512/010S																								
		BEG BRIDGE	D		GOLDEN-GIVENS RD	ST																							
					BRDG NUM 512/010N																								
3.12	3.12	END BRIDGE	I		GOLDEN-GIVENS RD				2	2	10A	24A	4A	40S	DE	4A	24A	10A		48	1	05		U1		60	L		
		END BRIDGE	D		GOLDEN-GIVENS RD																								
3.46	3.46	ON RAMP		L	PORTLAND AVE	ST		Y																					
3.51	3.51	UXING	B		PED XING	ST																							
					BRDG NUM 512/011BP																								
		OFF RAMP		R	PORTLAND AVE	ST		Y																					
3.56	3.56	UXING	B		CW RR	ST																							
					BRDG NUM 512/012																								
		RR XING	B		NUM 396678R STRUCTURE																								
		RR XING	B		NUM 396679X STRUCTURE																								
3.58	3.58	MISC FEATR		R	GORE (P100351)																								
3.60	3.60	MISC FEATR		L	GORE (S100346)																								
3.71	3.71	UXING	B		PORTLAND AVE	ST																							
					BRDG NUM 512/013																								
3.84	3.84	MISC FEATR		L	GORE (R100394)																								
		MISC FEATR		R	GORE (Q100413)																								
3.94	3.94	OFF RAMP		L	PORTLAND AVE	ST		Y																					
4.00	4.00	MP MARKER		B	4																								
4.13	4.13	ON RAMP		R	PORTLAND AVE	ST		Y																					
4.35	4.35	BEG BRIDGE	I		WALLER RD	ST			2	2	$$C	38A	$$C	40O	$$	$$C	38A	$$C		76	1	05		U1		60	L		
					BRDG NUM 512/015S																								
		BEG BRIDGE	D		WALLER RD	ST																							
					BRDG NUM 512/015N																								
4.38	4.38	END BRIDGE	I		WALLER RD				2	2	10A	24A	4A	40S	DE	4A	24A	10A		48	1	05		U1		60	L		
		END BRIDGE	D		WALLER RD																								
4.86	4.86	UXING	B		VICKERY RD	ST																							
					BRDG NUM 512/017																								

SR 512 MAINLINE STATE ROUTE - SRSH COUNTY PIERCE DOT DISTRICT 3

SRMP	B	ARM	FEATURE	D	LR	DESCRIPTION	BRIDGE/UXING/XROAD OW	TC	L	NBR LNS D	I	DECREAS/DIV LFT SHD W/S	RDY W/S	RHT SHD W/S	MEDIAN WD/S	BR	INCRES/UNDI LFT SHD W/S	RDY W/S	RHT SHD W/S	SPC USE LNS WID	TOT RDY WID	MTCE A	SE	CITY NBR	ST FC	LEGAL SPEED D	IB	T R	P K	S T
4.94		4.94								2	2	10A	24A	4A	40S	DE	4A	24A	10A		48	1	05		U1	60	L			
5.00		5.00	MP MARKER	B	5																									
5.40		5.40	ON RAMP	L	CANYON RD		ST		Y																					
5.55		5.55	OFF RAMP	R	CANYON RD		ST		Y																					
5.67		5.67	MISC FEATR	R	GORE (P100555)																									
5.69		5.69	MISC FEATR	L	GORE (S100540)																									
5.86		5.86	UXING	B	CANYON RD		ST																							
					BRDG NUM 512/019																									
6.00		6.00	MP MARKER	B	6																									
6.04		6.04	MISC FEATR	R	GORE (Q100630)																									
6.05		6.05	MISC FEATR	L	GORE (R100617)																									
6.17		6.17	OFF RAMP	L	CANYON RD		ST		Y																					
6.30		6.30	ON RAMP	R	CANYON RD		ST		Y																					
6.40		6.40								2	2	10A	24A	4A	65S	DE	4A	24A	10A		48	1	05		U1	60	L			
6.84		6.84	BEG BRIDGE	I	WOODLAND AVE		ST			2	2	$$C	38P	$$C	65O	$$	$$C	38P	$$C		76	1	05		U1	60	L			
					BRDG NUM 512/021S																									
			BEG BRIDGE	D	WOODLAND AVE		ST																							
					BRDG NUM 512/021N																									
6.87		6.87	END BRIDGE	I	WOODLAND AVE					2	2	10A	24A	4A	65S	DE	4A	24A	10A		48	1	05		U1	60	L			
			END BRIDGE	D	WOODLAND AVE																									
7.00		7.00	MP MARKER	B	7																									
7.22		7.22	BEG BRIDGE	I	FRUITLAND AVE		ST			2	2	$$C	38P	$$C	65O	$$	$$C	38P	$$C		76	1	05		U1	60	L			
					BRDG NUM 512/023S																									
			BEG BRIDGE	D	FRUITLAND AVE		ST																							
					BRDG NUM 512/023N																									
7.25		7.25	END BRIDGE	I	FRUITLAND AVE					2	2	10A	24A	4A	65S	DE	4A	24A	10A		48	1	05		U1	60	L			
			END BRIDGE	D	FRUITLAND AVE																									
7.78		7.78	ON RAMP	L	94TH AVE E		ST		Y																					
7.85		7.85	ENTER CITY		PUYALLUP					2	2	10A	24A	4A	65S	DE	4A	24A	10A		48	1	05	1030	U1	60	L	P		
			OFF RAMP	R	94TH AVE E		ST		Y																					
8.00		8.00	MP MARKER	B	8																									
8.01		8.01	MISC FEATR	R	GORE (P100785)																									
8.09		8.09	MISC FEATR	L	GORE (S100778)																									
8.21		8.21	ON RAMP	L	SR 161		ST		Y																					
8.37		8.37	UXING	B	94TH AVE E		ST																							
					BRDG NUM 512/025																									
8.39		8.39	OFF RAMP	R	SR 161		ST		Y																					
8.55		8.55	MISC FEATR	R	GORE (P100839)																									
8.57		8.57								2	2	10A	24A	4A	50S	DE	4A	24A	10A		48	1	05	1030	U1	60	L	P		
8.74		8.74	UXING	B	SR 161-104TH ST E		ST																							
					BRDG NUM 161/010																									
8.85		8.85	BEG SU LN	L	CLIMBING	12A				2	2	10A	24A	4A	50S	DE	4A	24A	10A	12	60	1	05	1030	U1	60	L	P		
			MISC FEATR	L	GORE (S500821)																									

SR 512 MAINLINE STATE ROUTE - SRSH COUNTY PIERCE DOT DISTRICT 3

SRMP	B	ARM	FEATURE	D	LR	DESCRIPTION	BRIDGE/UXING/XROAD OW	TC	L	NBR LNS D	I	DECREAS/DIV LFT SHD W/S	RDY W/S	RHT SHD W/S	MEDIAN WD/S	BR	INCRES/UNDI LFT SHD W/S	RDY W/S	RHT SHD W/S	SPC USE LNS WID	TOT RDY WID	MTCE A	SE	CITY NBR	ST FC	LEGAL SPEED D	IB	T R	P K	S T
9.00		9.00	MP MARKER	B		9				2	2	10A	24A	4A	50S	DE	4A	24A	10A	12	60	1	05	1030	U1	60	L	P	
9.03		9.03	MISC FEATR	R		GORE (Q100934)																								
9.04		9.04	MISC FEATR	L		GORE (R100916)																								
9.16		9.16	OFF RAMP	L		SR 161	ST		Y																					
9.25		9.25	MISC FEATR	R		SGN ENT PUYALLUP																								
9.34		9.34	ON RAMP	R		SR 161	ST		Y																					
9.79		9.79	END SU LN	L		CLIMBING 12A				2	2	10A	24A	4A	50S	DE	4A	24A	10A	$$$	48	1	05	1030	U1	60	L	P	
			ON RAMP	L		MERIDIAN ST	ST		Y																					
9.82		9.82	OFF RAMP	R		MERIDIAN ST	ST		Y																					
9.84		9.84	BEG BRIDGE	I		15TH AVE	ST			2	2	$$C	52A	$$C	50O	$$	$$C	49A	$$C		101	1	05	1030	U1	60	L	P	
						BRDG NUM 512/029S																								
			BEG BRIDGE	D		15TH AVE	ST																							
						BRDG NUM 512/029N																								
9.88		9.88	END BRIDGE	I		15TH AVE				2	2	10A	24A	4A	50S	DE	4A	24A	10A		48	1	05	1030	U1	60	L	P	
			END BRIDGE	D		15TH AVE																								
9.90		9.90	MISC FEATR	R		GORE (P100982)																								
9.95		9.95	MISC FEATR	L		GORE (S100979)																								
10.00		10.00	MP MARKER	B		10																								
10.06		10.06	BEG BRIDGE	I		MERIDIAN ST	ST			2	2	$$C	38A	$$C	50S	DE	$$C	38A	$$C		76	1	05	1030	U1	60	L	P	
						BRDG NUM 512/031S																								
			BEG BRIDGE	D		MERIDIAN ST	ST																							
						BRDG NUM 512/031N																								
10.10		10.10	END BRIDGE	I		MERIDIAN ST				2	2	10A	24A	4A	46S	DE	4A	24A	10A		48	1	05	1030	U1	60	L	P	
			END BRIDGE	D		MERIDIAN ST																								
10.23		10.23	MISC FEATR	L		GORE (R101036)																								
10.24		10.24	MISC FEATR	R		GORE (Q101052)																								
10.36		10.36	OFF RAMP	L		MERIDIAN ST	ST		Y																					
10.52		10.52	ON RAMP	R		MERIDIAN ST	ST		Y																					
10.67		10.67	ON RAMP	L		PIONEER AVE	ST		Y																					
10.84		10.84	OFF RAMP	R		PIONEER AVE	ST		Y																					
10.86		10.86	UXING	B		7TH AVE	ST																							
						BRDG NUM 512/033																								
10.96		10.96	MISC FEATR	L		GORE (S101067)																								
			MISC FEATR	R		GORE (P101084)																								
11.00		11.00	MP MARKER	B		11																								
11.07		11.07	MISC FEATR	L		GORE (R501121)																								
			MISC FEATR	R		GORE (Q501141)																								
11.12		11.12	BEG BRIDGE	I		PUYALLUP RIVER	ST			2	2	$$C	38A	$$C	48O	$$	$$W	38P	$$W		76	1	05	1030	U1	60	L	P	
						BRDG NUM 512/035S																								
			RR XING	B		NUM 85693J STRUCTURE																								
			BEG BRIDGE	D		PUYALLUP RIVER	ST																							
						BRDG NUM 512/035N																								
11.21		11.21	OFF RAMP	L		PIONEER AVE	ST		Y																					

SR 512 MAINLINE STATE ROUTE - SRSH COUNTY PIERCE DOT DISTRICT 3

SRMP	B	ARM	FEATURE	D	LR	DESCRIPTION	BRIDGE/UXING/XROAD OW	TC	L	NBR LNS D	I	DECREAS/DIV LFT SHD W/S	RDY W/S	RHT SHD W/S	MEDIAN WD/S	BR	INCRES/UNDI LFT SHD W/S	RDY W/S	RHT SHD W/S	SPC USE LNS WID	TOT RDY WID	MTCE A	SE	CITY NBR	ST FC	LEGAL SPEED D	IB	T R	P K	S T
11.34		11.34								2	2	C	38A	C	48O		W	38P	W		76	1	05	1030	U1	60	L	P	
11.36		11.36	LEAVE CITY			PUYALLUP				2	2	C	38A	C	48O		W	38P	W		76	1	05	$$$$	U1	60	L	$	
11.41		11.41	END BRIDGE I			PUYALLUP RIVER				2	2	10A	24A	4A	46S	DE	4A	24A	10A		48	1	05		U1	60	L		
			END BRIDGE D			PUYALLUP RIVER																							
			ON RAMP		R	PIONEER AVE	ST		Y																				
11.55		11.55	ON RAMP		L	SR 167	ST		Y																				
11.58		11.58	UXING	B		BENSTON DR	ST																						
						BRDG NUM 512/038																							
11.71		11.71	OFF RAMP		R	SR 167	ST		Y	2	1	10A	24A	4A	46S	DE	4A	14A	8A		38	1	05		U1	60	L		
11.78		11.78	MISC FEATR		R	GORE (SR 167 Q100633)																							
11.83		11.83	MISC FEATR		L	GORE (SR 167 P100573)																							
11.99		11.99	BEG BRIDGE I			SR 167	ST			2	1	$$W	38P	$$W	46O	$$	$$W	27P	$$W		65	1	05		U1	60	L		
						BRDG NUM 512/040S																							
			BEG BRIDGE D			SR 167	ST																						
						BRDG NUM 512/040N																							
12.06		12.06	END BRIDGE I			SR 167																							
			END BRIDGE D			SR 167																							
			END CTLSEC			CONTROL SECTION 2735																							
			END ROUTE																										

SR 702 MAINLINE STATE ROUTE - SRSH COUNTY PIERCE DOT DISTRICT 3

SRMP	B ARM	FEATURE	D	LR	DESCRIPTION	BRIDGE/UXING/XROAD/OW TC L	NBR LNS D I	DECREAS/DIV LFT SHD W/S	DECREAS/DIV RDY W/S	DECREAS/DIV RHT SHD W/S	MEDIAN WD/S	MEDIAN BR	INCRES/UNDI LFT SHD W/S	INCRES/UNDI RDY W/S	INCRES/UNDI RHT SHD W/S	SPC USE LNS WID	TOT RDY WID	MTCE A	MTCE SE	CITY NBR	ST FC	LEGAL SPEED D	LEGAL SPEED IB	T R	P K	S T
0.00	0.00	BEG ROUTE			MAIN ROUTE		1 1						4A	22A	4A		22	1	01		R2	55		L		
					SR 507/MCKENNA TO SR 7																					
		BEG CTLSEC			CONTROL SECTION 2730																					
		INTRSECTN	B		SR 507	ST SG Y																				
0.12	0.12	BEG SU LN	C		TWO WAY TURN	11A	1 1						4A	22A	4A	11	33	1	01		R2	55		L		
0.17	0.17	INTRSECTN	L		90TH AVE S	CO Y																				
0.21	0.21	END SU LN	C		TWO WAY TURN	11A	1 1						4A	22A	4A	$$$	22	1	01		R2	55		L		
0.28	0.28						1 1						2A	22A	2A		22	1	01		R2	55		L		
0.30	0.30	INTRSECTN	R		88TH AVE S	PV N																				
0.58	0.58	INTRSECTN	R		HARTS LAKE RD S	CO N																				
1.02	1.02	MP MARKER	R		1																					
1.21	1.21	INTRSECTN	L		MCKENNA RD S	CO N																				
1.85	1.85	INTRSECTN	L		64TH AVE S	CO N																				
2.00	2.00	MP MARKER	R		2																					
2.19	2.19	INTRSECTN	R		58TH AVE S	CO N																				
2.29	2.29	INTRSECTN	L		56TH AVE S	CO N																				
3.04	3.04	MP MARKER	R		3																					
3.32	3.32	INTRSECTN	L		40TH AVE S	CO N																				
		INTRSECTN	R		ALLEN RD	CO N																				
3.86	3.86	INTRSECTN	R		31ST AVE S	CO N																				
3.91	3.91	INTRSECTN	L		30TH AVE S	CO N																				
4.00	4.00	MP MARKER	R		4																					
5.06	5.06	MP MARKER	R		5																					
5.29	5.29	INTRSECTN	B		8TH AVE S	CO AF Y																				
5.92	5.92	INTRSECTN	L		2ND AVE E	CO N																				
6.10	6.10	MP MARKER	R		6																					
6.99	6.99	MP MARKER	R		7																					
7.15	7.15	INTRSECTN	B		KINSMAN RD E	CO N																				
8.00	8.00	MP MARKER	B		8																					
8.04	8.04	INTRSECTN	L		34TH AVE E	PV N																				
8.31	8.31	INTRSECTN	R		JACKSON RD	CO N																				
		INTRSECTN	L		CHRISTENSEN MUCK RD	CO N																				
8.98	8.98	INTRSECTN	R		48TH AVE E	CO N																				
8.99	8.99	MP MARKER	R		9																					
9.32	9.32	INTRSECTN	B		SR 7	ST RF Y																				
		END CTLSEC			CONTROL SECTION 2730																					

INTERSECTION DETAIL

SRMP	B ARM	TURN LANES L NEAR LGT WD	TURN LANES R NEAR LGT WD	TURN LANES L FAR LGT WD	TURN LANES R FAR LGT WD	ACCELERATION LANES LEFT-- LGT WD	ACCELERATION LANES L-CNTR LGT WD	ACCELERATION LANES R-CNTR LGT WD	ACCELERATION LANES RIGHT- LGT WD
0.00	0.00				.02 11				
0.17	0.17				.02 11				

SR 702 MAINLINE STATE ROUTE - SRSH COUNTY PIERCE DOT DISTRICT 3

SRMP	B ARM	FEATURE	D LR	DIRECTION TO INVENTORY / LEFT/RIGHT INDICATOR / DESCRIPTION	BRIDGE / UXING / XROAD / OW TC L	NBR / LNS / D I	DECREAS/DIV LFT SHD W/S	DECREAS/DIV RHT RDY W/S	DECREAS/DIV RHT SHD W/S	MEDIAN / WD/S BR	INCRES/UNDI LFT SHD W/S	INCRES/UNDI RHT RDY W/S	INCRES/UNDI RHT SHD W/S	SPC USE LNS WID	TOT RDY WID	MTCE A SE	CITY NBR	ST FC	LEGAL SPEED D	LEGAL IB	T R	P K	S T
9.32	9.32	END ROUTE																					

SR 705 MAINLINE INTERSTATE - ISSH COUNTY PIERCE DOT DISTRICT 3

SRMP	B	ARM	FEATURE	D	LR	DESCRIPTION	BRIDGE/XROAD OW	TC	L	NBR LNS D	I	DECREAS/DIV LFT SHD W/S	RDY W/S	RHT SHD W/S	MEDIAN WD/S	BR	INCRES/UNDI LFT SHD W/S	RDY W/S	RHT SHD W/S	SPC USE LNS WID	TOT RDY WID	MTCE A	SE	CITY NBR	ST FC	LEGAL SPEED D	IB	T R	P K	S T
0.00		0.00	BEG ROUTE			MAIN ROUTE				3	1	8A	36A	8A	300			C	24A	C	60	1	05	1280	U5	60		R	P
						SR 5 TO SCHUSTER PARKWAY																								
			ENTER CITY			TACOMA																								
			BEG CTLSEC			CONTROL SECTION 2758																								
			UXING	B		SR 5 NB	ST																							
						BRDG NUM 005/445E																								
			MISC FEATR	I		END OF SR 7																								
0.02		0.02	UXING	B		SR 5 SB	ST			3	2	8A	36A	8A	300			W	52A	W	88	1	05	1280	U5	60		R	P
						BRDG NUM 005/445W																								
			ON RAMP		RC	SR 5 N BND	ST		Y																					
			MISC FEATR		RC	GORE (SR 5 P213345)																								
0.03		0.03	UXING	D		S-S RAMP	ST																							
						BRDG NUM 705/006W																								
0.06		0.06	BEG BRIDGE	I		N-N RAMP	ST			3	2	8A	36A	8A	250			W	52P	W	88	1	05	1280	U5	60		R	P
						BRDG NUM 705/006N-N																								
			OFF RAMP		R	E 26TH ST	ST		Y																					
0.10		0.10	ON RAMP		L	S 26TH ST*S 27TH ST	ST		Y	2	2	8A	24A	8A	250			W	52P	W	76	1	05	1280	U5	60		R	P
0.13		0.13	MISC FEATR		L	GORE (S100010)				2	2	10A	24A	4A	200			W	52P	W	76	1	05	1280	U5	60		R	P
0.15		0.15								2	2	10A	24A	4A	200			W	38P	W	62	1	05	1280	U5	60		R	P
0.16		0.16	MISC FEATR		R	GORE (P100006)																								
0.17		0.17	BEG BRIDGE	D		S-N RAMP	ST			2	2	$$W	43P	$$W	200			W	38P	W	81	1	05	1280	U5	60		R	P
						BRDG NUM 705/006S-N																								
0.18		0.18	UXING	I		S-N RAMP	ST																							
						BRDG NUM 705/006E																								
0.21		0.21	MISC FEATR		LC	GORE (SR 5 S113329)				3	2		W 54P	W	50			W	38P	W	92	1	05	1280	U5	60		R	P
0.26		0.26	OFF RAMP		LC	SR 5 S BND	ST		Y	3	1		W 54P	W	50			W	38P	W	92	1	05	1280	U5	60		R	P
0.34		0.34	MISC FEATR		RC	GORE (SR 5 R113418)				3	1		W 54P	W	25			W	72P	W	126	1	05	1280	U5	60		R	P
0.39		0.39	ON RAMP		RC	SR 5 S BND	ST		Y	3	3		W 54P	W	25			W	72P	W	126	1	05	1280	U5	60		R	P
0.48		0.48								3	3		W 54P	W	25			W	52P	W	106	1	05	1280	U5	60		R	P
0.49		0.49	OFF RAMP		R	SR 509	ST		Y																					
0.50		0.50	ON RAMP		L	SR 509*S 21ST ST	ST		Y	2	3		W 54P	W	25			W	52P	W	106	1	05	1280	U5	60		R	P
0.59		0.59	MISC FEATR		R	GORE (P100049)																								
0.62		0.62	END BRIDGE	D		S-N RAMP																								
0.64		0.64	END BRIDGE	I		N-N RAMP				2	3		W 40P	W	25			W	52P	W	92	1	05	1280	U5	60		R	P
			MISC FEATR		L	GORE (S100050)																								
0.72		0.72	UXING	B		SR 509	ST			2	1		W 40P	W	9			$	34P	W	74	1	05	1280	U5	60		R	P
						BRDG NUM 509/004																								
			OFF RAMP		RC	PACIFIC AVE*15TH ST	ST		Y																					
0.80		0.80	MISC FEATR		RC	GORE (P100072)				2	1		W 40P	W	59			W	27P	W	67	1	05	1280	U5	60		R	P
0.84		0.84	MISC FEATR		R	GORE (Q100099)				2	1		W 40P	W	59			W	56P	W	96	1	05	1280	U5	60		R	P
0.85		0.85	MISC FEATR		L	GORE (R100098)																								
0.86		0.86								2	1		W 58P	W	59			W	56P	W	114	1	05	1280	U5	60		R	P
0.88		0.88	UXING	B		CHIHULY BRIDGE OF GLASS	CT																							

SR 705 MAINLINE INTERSTATE - ISSH COUNTY PIERCE DOT DISTRICT 3

SRMP	B ARM	FEATURE	D	LR	DESCRIPTION	BRIDGE/UXING/XROAD OW	TC	L	NBR LNS D	I	DECREAS/DIV LFT SHD W/S	RDY W/S	RHT SHD W/S	MEDIAN WD/S	BR	INCRES/UNDI LFT SHD W/S	RDY W/S	RHT SHD W/S	SPC USE LNS	WID	TOT RDY WID	MTCE A	SE	CITY NBR	ST FC	LEGAL SPEED D	IB	T R	P K	S T
0.88	0.88				BRDG NUM 705/009P				2	1	W 58P		W 59O			W 56P		W			114	1	05	1280	U5		60	R	P
0.93	0.93								2	1	W 58P		W 59O			W 38P		W			96	1	05	1280	U5		60	R	P
0.96	0.96								3	1	W 58P		W 59O			W 38P		W			96	1	05	1280	U5		60	R	P
0.98	0.98	BEG SU LN		L	WEAVING/SPEED CHANGE 14P				3	1	W 58P		W 59O			W 38P		W	14		110	1	05	1280	U5		60	R	P
		OFF RAMP		L	SR 509*S 21ST ST	ST		Y																						
0.99	0.99	ON RAMP		R	SR 509	ST		Y	3	2	W 58P		W 59O			W 38P		W	14		110	1	05	1280	U5		60	R	P
1.00	1.00	MP MARKER		B	1																									
1.06	1.06	BEG BRIDGE	I		705 NB	ST			3	2	W 58P		W 8O			W 38P		W	14		110	1	05	1280	U5		60	R	P
					BRDG NUM 705/010E																									
1.08	1.08	UXING	D		N-W RAMP	ST			2	2	W 58P		W 8O			W 38P		W	14		110	1	05	1280	U5		60	R	P
					BRDG NUM 705/010N-W																									
1.09	1.09	BEG BRIDGE	D		705 SB	ST																								
					BRDG NUM 705/010W																									
1.15	1.15	END SU LN		L	WEAVING/SPEED CHANGE 14P				2	2	W 58P		W 8O			W 38P		W	$$$		96	1	05	1280	U5		60	R	P
		ON RAMP		L	PACIFIC AVE*A ST*13TH ST	ST		Y																						
1.20	1.20	MISC FEATR		L	GORE (S100108)				2	2	W 40P		W 8O			W 38P		W			78	1	05	1280	U5		60	R	P
1.32	1.32	END BRIDGE	D		705 SB				2	2	W 40A		W 18O			W 38P		W			78	1	05	1280	U5		60	R	P
1.42	1.42	END BRIDGE	I		705 NB				2	2	W 40A		W 18O			W 34A		W			74	1	05	1280	U5		60	R	P
1.43	1.43	ON RAMP		L	S 9TH ST*A ST	ST		Y																						
1.44	1.44	UXING	B		11TH ST (OLD SR 509)	ST																								
					BRDG NUM 509/005A																									
1.50	1.50	MISC FEATR	I		SHUSTER PARKWAY AHEAD																									
		MISC FEATR		L	GORE (S100143)																									
		END CTLSEC			CONTROL SECTION 2758																									
		END ROUTE																												

SR 706 MAINLINE STATE ROUTE - SRSH COUNTY PIERCE DOT DISTRICT 3

SRMP	B	ARM	FEATURE	D	LR	DESCRIPTION	BRIDGE/UXING/XROAD OW	TC	L	NBR LNS D	I	DECREAS/DIV LFT SHD W/S	RDY W/S	RHT SHD W/S	MEDIAN WD/S	BR	INCRES/UNDI LFT SHD W/S	RDY W/S	RHT SHD W/S	SPC USE LNS	WID	TOT RDY WID	MTCE A	SE	CITY NBR	ST FC	LEGAL SPEED D	IB	T R	P K	S T
0.00		0.00	BEG ROUTE			MAIN ROUTE				1	1						5A	22A	5A			22	1	01		R2	30		L		
						SR 7/ELBE TO MT RAINIER																									
			BEG CTLSEC			CONTROL SECTION 2709																									
			INTRSECTN		R	SR 7	ST		Y																						
0.01		0.01	INTRSECTN		L	182ND AVE CT E	CO		Y																						
0.06		0.06								1	1						5A	22A	5A			22	1	01		R2	55		L		
0.24		0.24	BEG SU LN		R	WEAVING/SPEED CHANGE 10A				1	1						5A	22A	5A	10		32	1	01		R2	55		L		
0.26		0.26	BEG SU LN		L	WEAVING/SPEED CHANGE 10A				1	1						5A	22A	5A	20		42	1	01		R2	55		L		
0.27		0.27	RR XING	B		NUM 397178W GRADE																									
0.30		0.30	END SU LN		R	WEAVING/SPEED CHANGE 10A				1	1						5A	22A	5A	10		32	1	01		R2	55		L		
0.33		0.33	END SU LN		L	WEAVING/SPEED CHANGE 10A				1	1						5A	22A	5A	$$$		22	1	01		R2	55		L		
0.36		0.36	MISC FEATR		L	SGN ENT ELBE																									
1.03		1.03	MP MARKER		R	1																									
1.99		1.99	MP MARKER		R	2																									
2.35		2.35	INTRSECTN		L	PARK JUNCTION RD	CO		N																						
2.46		2.46	BEG SU LN		R	WEAVING/SPEED CHANGE 10A				1	1						5A	22A	5A	20		42	1	01		R2	55		L		
			BEG SU LN		L	WEAVING/SPEED CHANGE 10A																									
2.49		2.49	RR XING	B		NUM 397189J GRADE																									
2.52		2.52	END SU LN		R	WEAVING/SPEED CHANGE 10A				1	1						5A	22A	5A	$$$		22	1	01		R2	55		L		
			END SU LN		L	WEAVING/SPEED CHANGE 10A																									
2.55		2.55	BEG BRIDGE	B		RELIEF CROSSING	ST			1	1						$$C	32A	$$C			32	1	01		R2	55		L		
						BRDG NUM 706/003.25																									
2.56		2.56	END BRIDGE	B		RELIEF CROSSING				1	1						5A	22A	5A			22	1	01		R2	55		L		
3.00		3.00	MP MARKER		R	3																									
3.53		3.53	INTRSECTN		B	238TH AVE E	CO		Y																						
3.54		3.54	WYE CONN		L	238TH AVE E	CO		Y																						
4.00		4.00	MP MARKER		R	4																									
4.99		4.99	MP MARKER		R	5																									
5.95		5.95								1	1						5A	22A	5A			22	1	01		R2	50		L		
5.99		5.99	MP MARKER		R	6																									
6.12		6.12	INTRSECTN		L	278TH AVE E	CO		N																						
6.36		6.36	INTRSECTN		R	282ND AVE E	CO		N																						
6.56		6.56	INTRSECTN		R	553RD ST	CO		N																						
6.67		6.67	BEG SU LN		R	SLOW VEHICLE		12A		1	1						$$$	22A	$$$	12		34	1	01		R2	50		L		
6.71		6.71	BEG SU LN		L	SLOW VEHICLE		12A		1	1						$$$	22A		24		46	1	01		R2	50		L		
6.83		6.83	END SU LN		R	SLOW VEHICLE		12A		1	1							22A	5A	12		34	1	01		R2	50		L		

INTERSECTION DETAIL

SRMP	B	ARM	TURN LANES L NEAR LGT	WD	R NEAR LGT	WD	L FAR LGT	WD	R FAR LGT	WD	ACCELERATION LANES LEFT LGT	WD	L-CNTR LGT	WD	R-CNTR LGT	WD	RIGHT LGT	WD
0.00		0.00					.04	11										
3.53		3.53	.03	12			.03	12										

SR 706 MAINLINE STATE ROUTE - SRSH COUNTY PIERCE DOT DISTRICT 3

SRMP	B	ARM	FEATURE	D	LR	DESCRIPTION	BRIDGE/UXING/XROAD OW	TC	L	NBR LNS D	I	DECREAS/DIV LFT SHD W/S	RDY W/S	RHT SHD W/S	MEDIAN WD/S	BR	INCRES/UNDI LFT SHD W/S	RDY W/S	RHT SHD W/S	SPC USE LNS WID	TOT RDY WID	MTCE A	SE	CITY NBR	ST FC	LEGAL SPEED D	IB	T R	P K	S T
6.88		6.88								1	1							22A	5A	12	34	1	01		R2	50	L			
6.92		6.92	END SU LN		L	SLOW VEHICLE 12A				1	1						5A	22A	5A	$$$	22	1	01		R2	50	L			
6.99		6.99	MP MARKER		R	7																								
7.27		7.27	MISC FEATR		R	SGN ENT ASHFORD																								
7.33		7.33								1	1						5A	22A	5A		22	1	01		R2	35	L			
7.80		7.80	INTRSECTN		R	REESE RD E	CO		Y																					
7.81		7.81	INTRSECTN		L	304TH AVE E	CO		Y																					
7.86		7.86	INTRSECTN		R	305TH AVE E	CO		Y	1	1						4A	24A	4A		24	1	01		R2	35	L			
7.87		7.87								1	1						4A	24A	4A		24	1	01		R2	35	R			
7.94		7.94								1	1						4A	24A	4A		24	1	01		R2	50	R			
8.03		8.03	MP MARKER		R	8																								
8.49		8.49	INTRSECTN		R	314TH AVE CT E	CO		N																					
9.01		9.01	MP MARKER		R	9																								
9.94		9.94	INTRSECTN		L	MT TAHOMA CANYON RD	CO		N																					
10.00		10.00	MP MARKER		R	10																								
10.14		10.14	MISC FEATR	B		NATIONAL FOREST BOUNDARY																								
10.18		10.18	INTRSECTN		B	KERNAHAN RD E	CO		N																					
10.20		10.20								1	1						1G	21A	1G		21	1	01		R2	50	R			
10.54		10.54								1	1						10G	21A	10G		21	1	01		R2	50	L			
10.86		10.86	INTRSECTN		L	CO RD	CO		N																					
10.89		10.89								1	1						4G	21A	4G		21	1	01		R2	50	R			
11.00		11.00	MP MARKER		R	11																								
11.16		11.16	BEG BRIDGE	B		COPPER CREEK	ST			1	1						$$C	24A	$$C		24	1	01		R2	50	R			
						BRDG NUM 706/008																								
11.17		11.17	END BRIDGE	B		COPPER CREEK				1	1						4G	21A	4G		21	1	01		R2	50	R			
11.96		11.96								1	1						6A	22A	6A		22	1	01		R2	50	R			
12.00		12.00	MP MARKER		R	12																								
12.20		12.20								1	1						6A	22A	6A		22	1	01		R2	35	R			
12.22		12.22	BEG BRIDGE	B		GOAT CREEK	ST			1	1						$$W	34A	$$W		34	1	01		R2	35	R			
						BRDG NUM 706/009																								
12.24		12.24	END BRIDGE	B		GOAT CREEK				1	1						6A	22A	6A		22	1	01		R2	35	R			
12.36		12.36								1	1						4G	21A	4G		21	1	01		R2	35	R			
12.79		12.79	INTRSECTN		R	MURRAY RD E	CO		N																					
13.00		13.00	MP MARKER		R	13																								
13.09		13.09	BEG BRIDGE	B		TENUS CREEK	ST			1	1						$$C	24A	$$C		24	1	01		R2	35	R			
						BRDG NUM 706/010																								
13.10		13.10	END BRIDGE	B		TENUS CREEK				1	1						4G	21A	4G		21	1	01		R2	35	R			
13.44		13.44	INTRSECTN		R	387TH AVE CT E	CO		N																					
13.64		13.64	MISC FEATR		B	MT RAINIER NATIONAL PARK																								
			END CTLSEC			CONTROL SECTION 2709																								
			END ROUTE																											