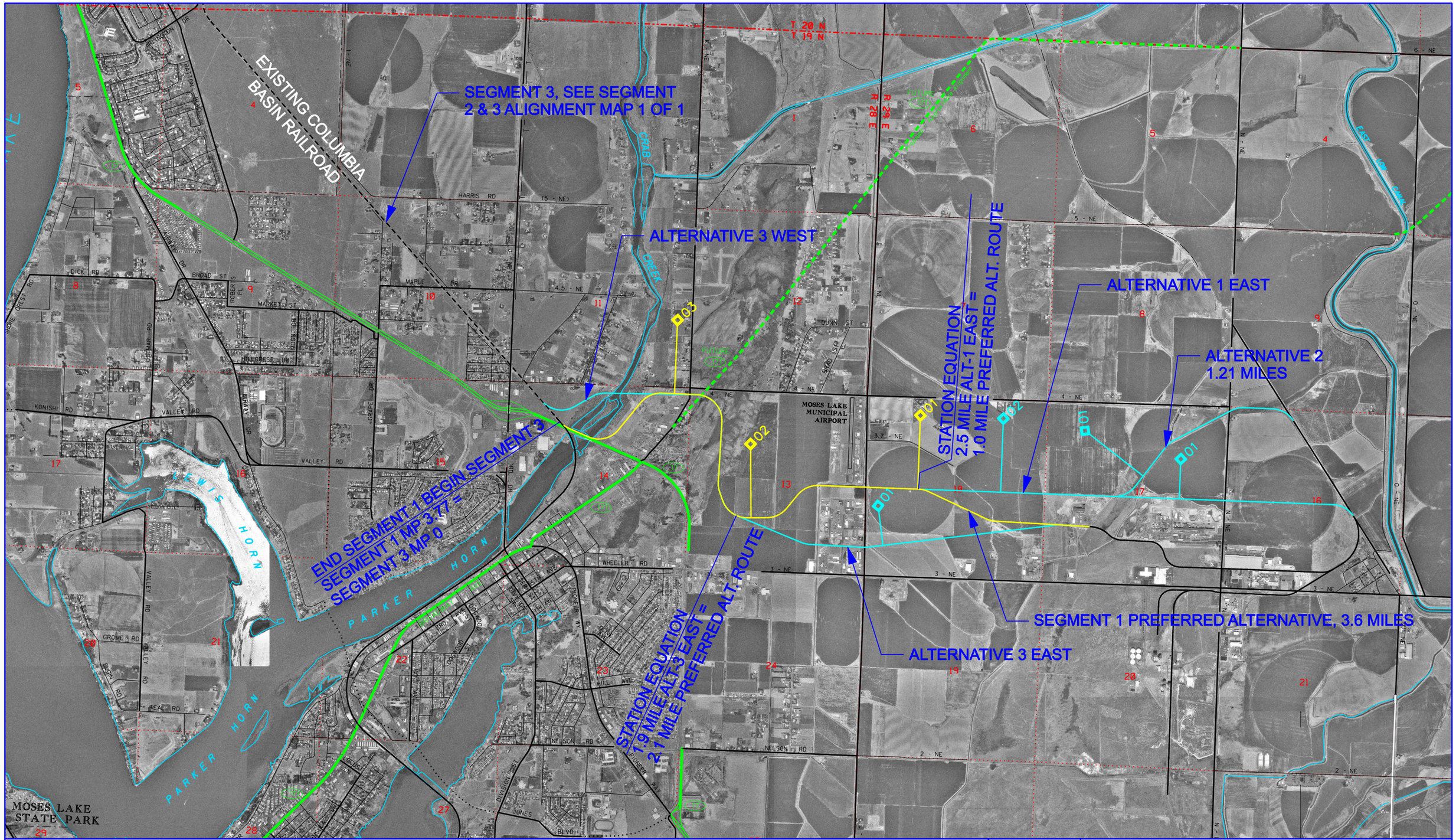

SCALE: 1" = ½ MILE

1,000' 3,000' 6,000'

0 2,000'

NORTHERN COLUMBIA BASIN RAILROAD PROJECT STUDY

N

SEGMENT 1 ALIGNMENT MAP

JANUARY, 2006

SEGMENT 1 PREFERRED ALTERNATIVE

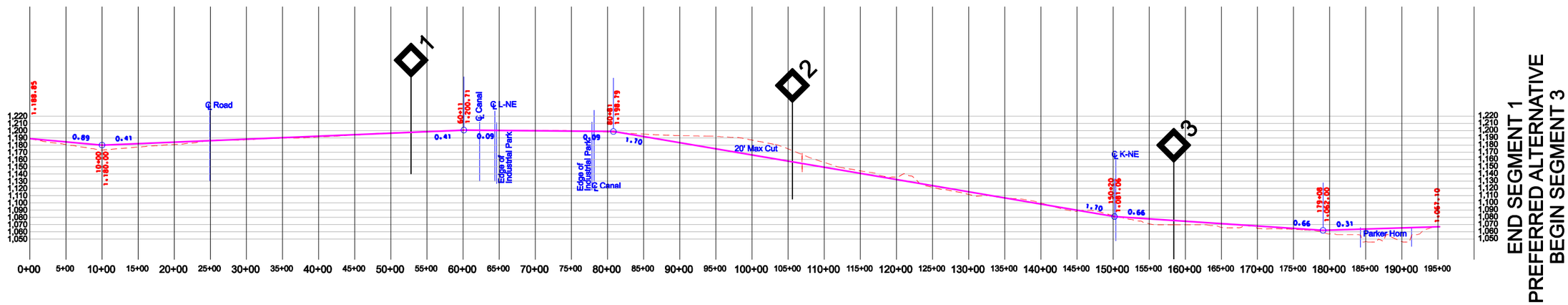

ALTERNATIVE 1 EAST

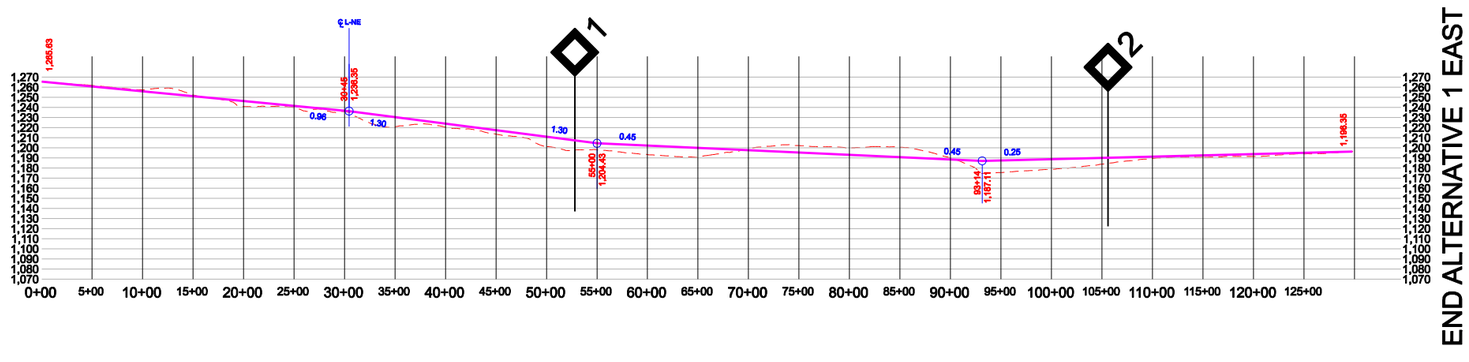

SCALE: 1" = 1,500'

500' 1,500' 3,000'
0 1,000'

NORTHERN COLUMBIA BASIN
RAILROAD PROJECT STUDY

N

SEGMENT 1 PROFILES

JANUARY, 2006

ALTERNATIVE 2

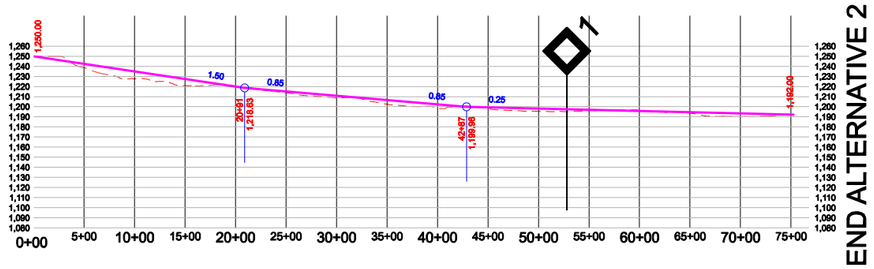

ALTERNATIVE 3, EAST & WEST PROFILE
(INCLUDES A PORTION OF THE PREFERRED ALIGNMENT)

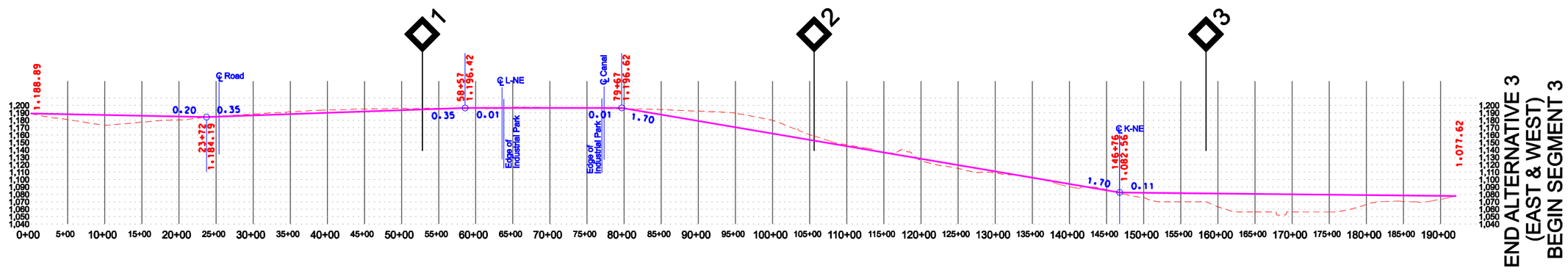

SCALE: 1" = 1,500'

500' 1,500' 3,000'
0 1,000'

NORTHERN COLUMBIA BASIN
RAILROAD PROJECT STUDY

N

SEGMENT 1 PROFILES
JANUARY, 2006

MAP 1 OF 1

SCALE: 1" = ½ MILE

1,000' 3,000' 6,000'

0 2,000'

NORTHERN COLUMBIA BASIN RAILROAD PROJECT STUDY

N

SEGMENT 2 & 3 ALIGNMENT MAP

JANUARY, 2006

SEGMENT 2 PROFILE

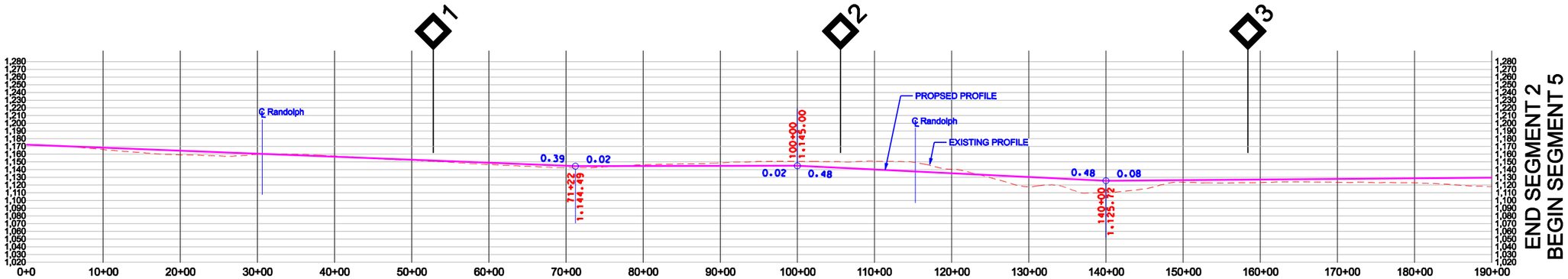

SEGMENT 5 PROFILE

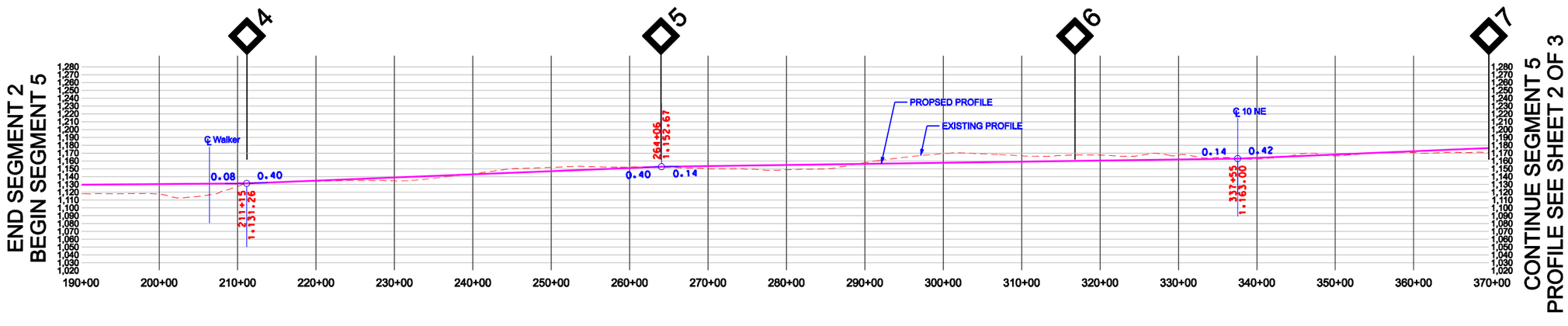

SCALE: 1" = 1,500'

500' 1,500' 3,000'
0 1,000'

NORTHERN COLUMBIA BASIN
RAILROAD PROJECT STUDY

N

SEGMENTS 2 & 5 PROFILE

JANUARY, 2006

SEGMENT 5A PROFILE

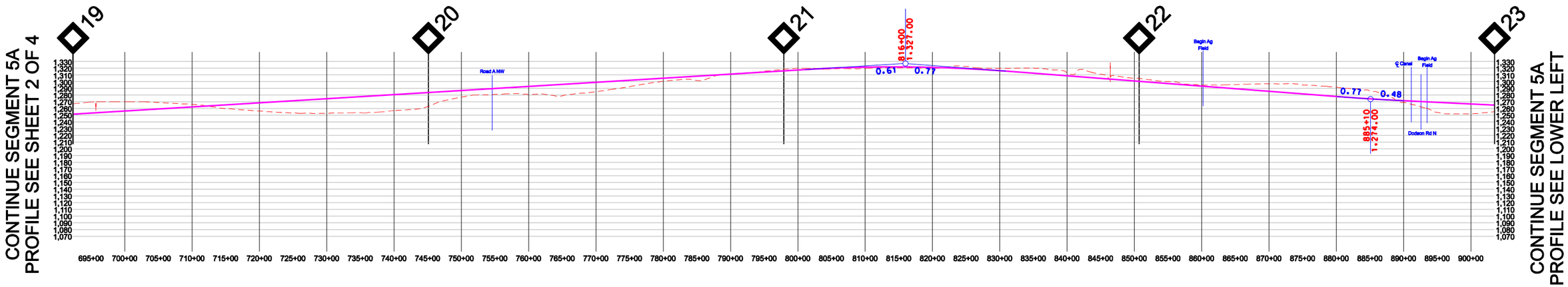

SEGMENT 5A PROFILE

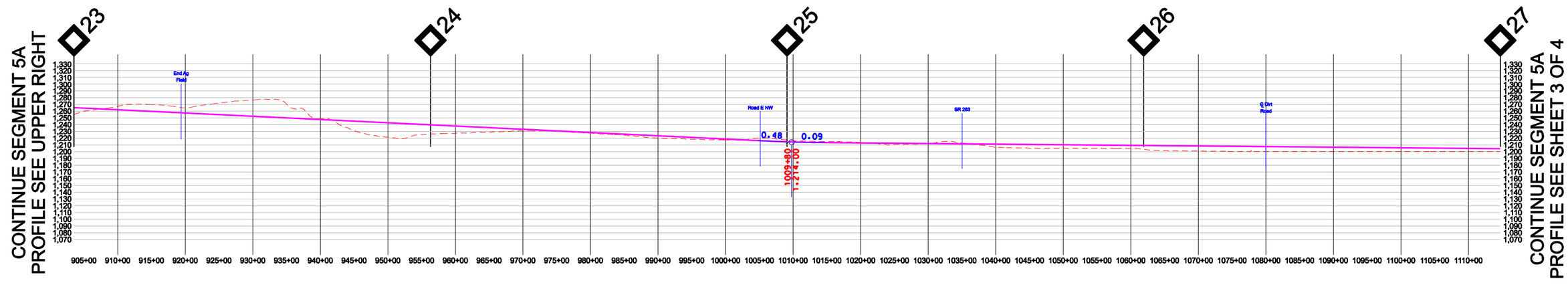

3 OF 4

SCALE: 1" = 1,500'

500' 1,500' 3,000'
0 1,000'

NORTHERN COLUMBIA BASIN
RAILROAD PROJECT STUDY

N

SEGMENT 5A PROFILE

JANUARY, 2006

SEGMENT 5A PROFILE

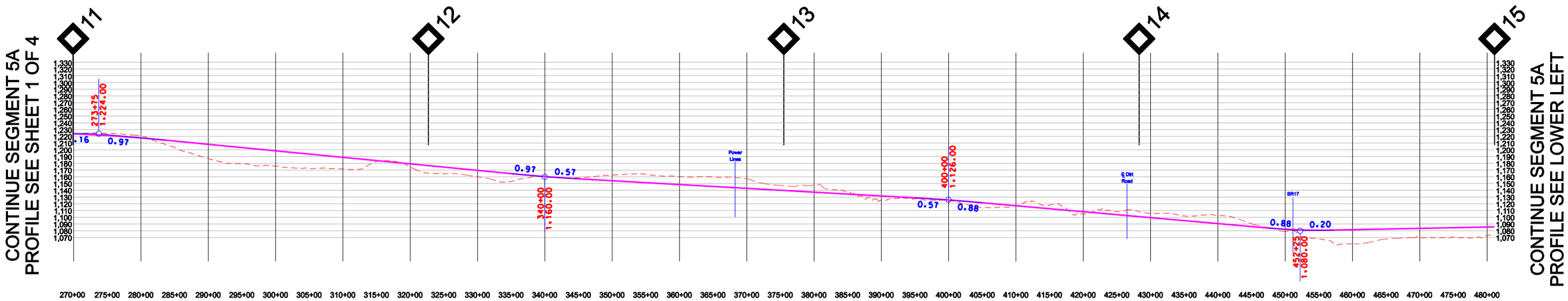

SEGMENT 5A PROFILE

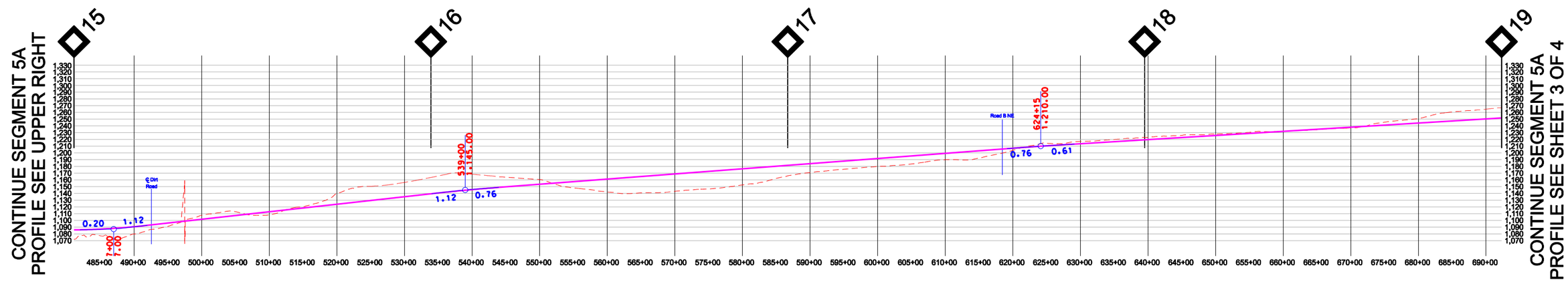

SCALE: 1" = 1,500'

500' 1,500' 3,000'
0 1,000'

NORTHERN COLUMBIA BASIN
RAILROAD PROJECT STUDY

N

SEGMENT 5A PROFILE
JANUARY, 2006

SEGMENT 5A PROFILE

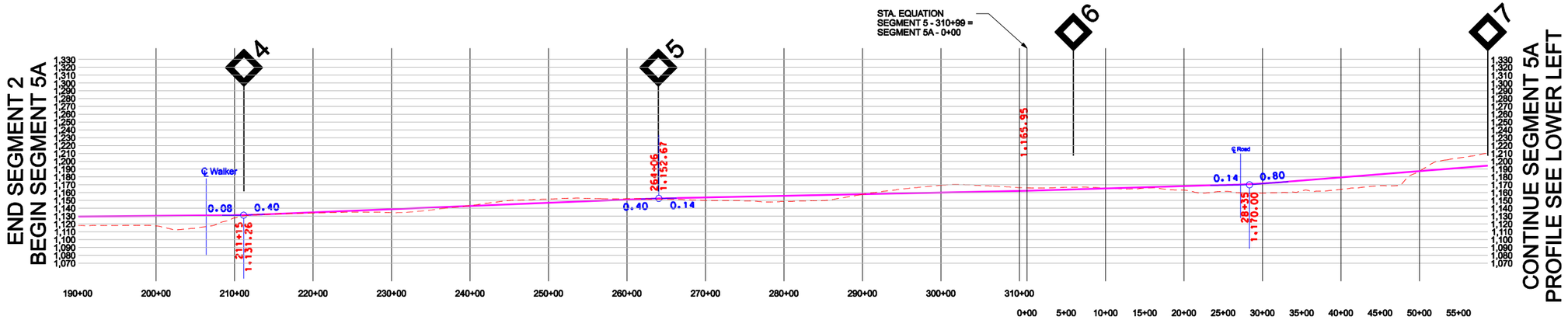

SEGMENT 5A PROFILE

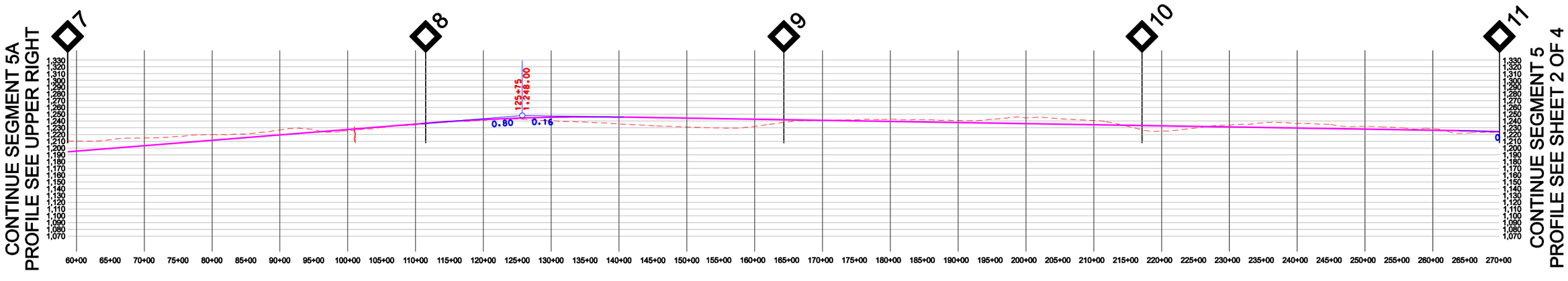

SCALE: 1" = 1,500'

500' 1,500' 3,000'
0 1,000'

NORTHERN COLUMBIA BASIN
RAILROAD PROJECT STUDY

N

SEGMENT 5A PROFILE
JANUARY, 2006

SEGMENT 5 PROFILE

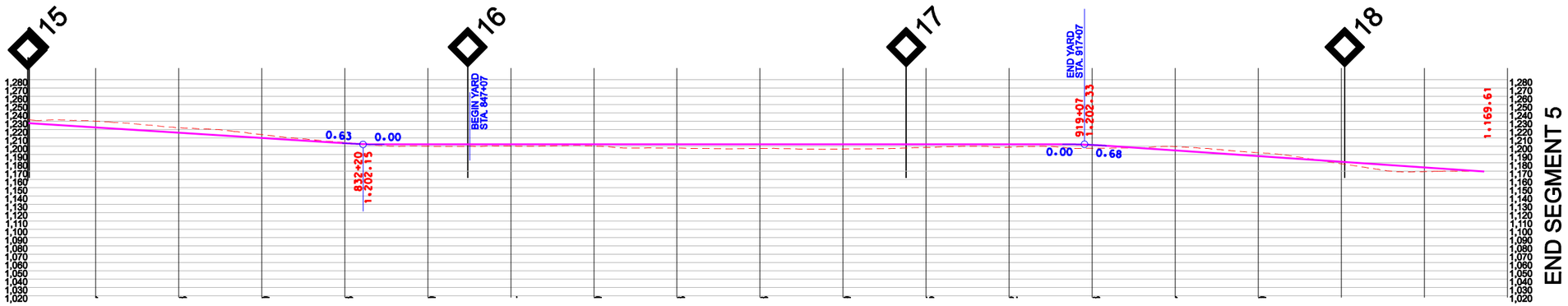

SCALE: 1" = 1,500'

0 500' 1,000' 1,500' 3,000'

NORTHERN COLUMBIA BASIN
RAILROAD PROJECT STUDY

N

SEGMENT 5 PROFILE

JANUARY, 2006

SEGMENT 5 PROFILE

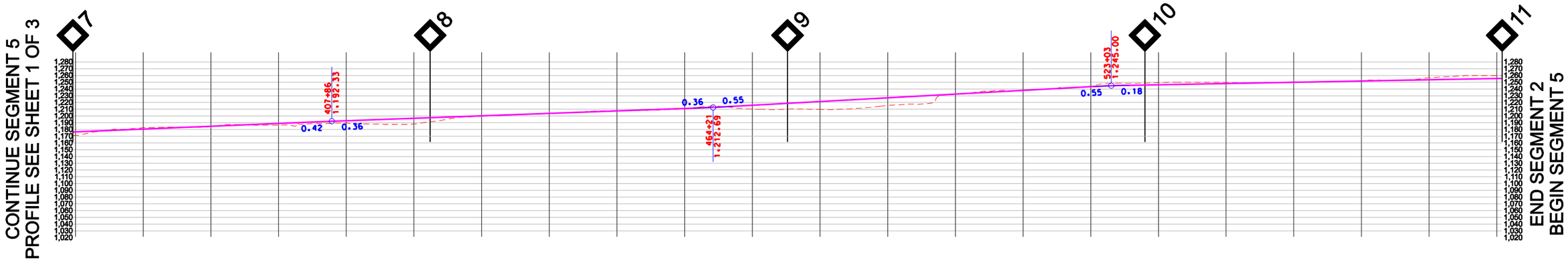

SEGMENT 5 PROFILE

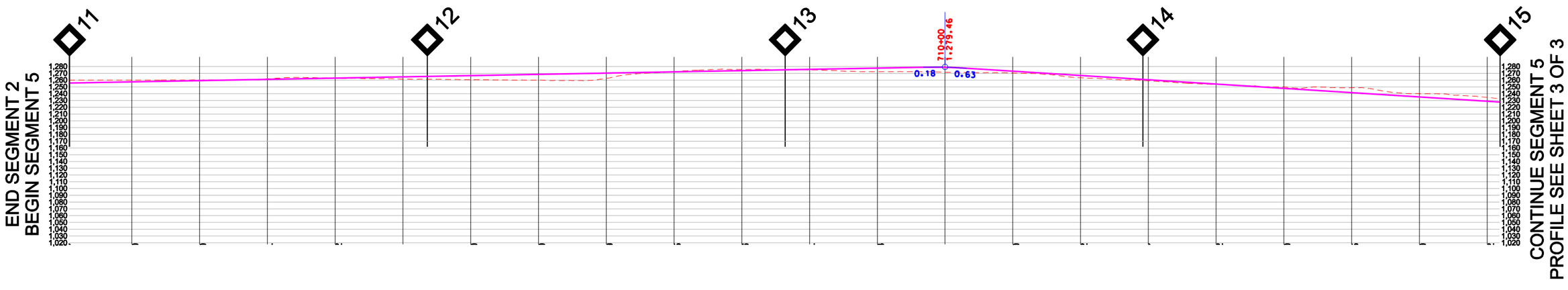

SCALE: 1" = 1,500'

500' 1,500' 3,000'
0 1,000'

NORTHERN COLUMBIA BASIN
RAILROAD PROJECT STUDY

N

SEGMENT 5 PROFILE
JANUARY, 2006

SEGMENT 5A PROFILE

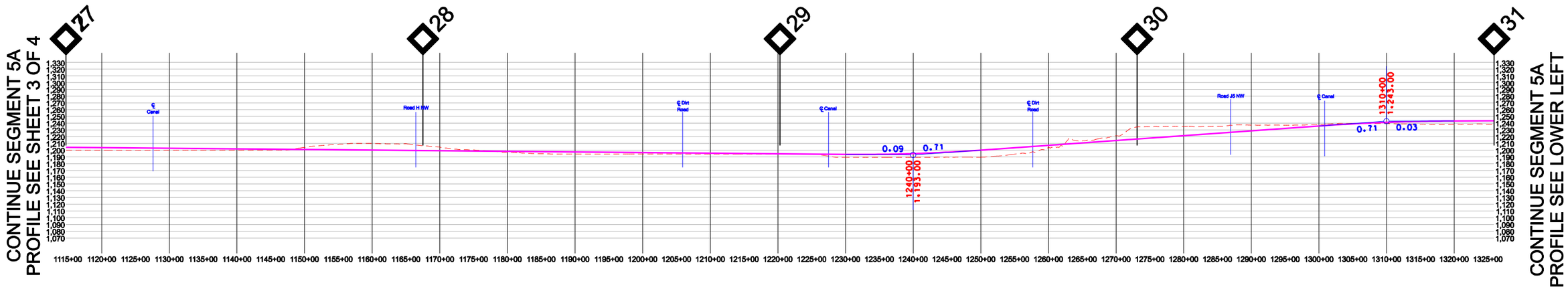

SEGMENT 5A PROFILE

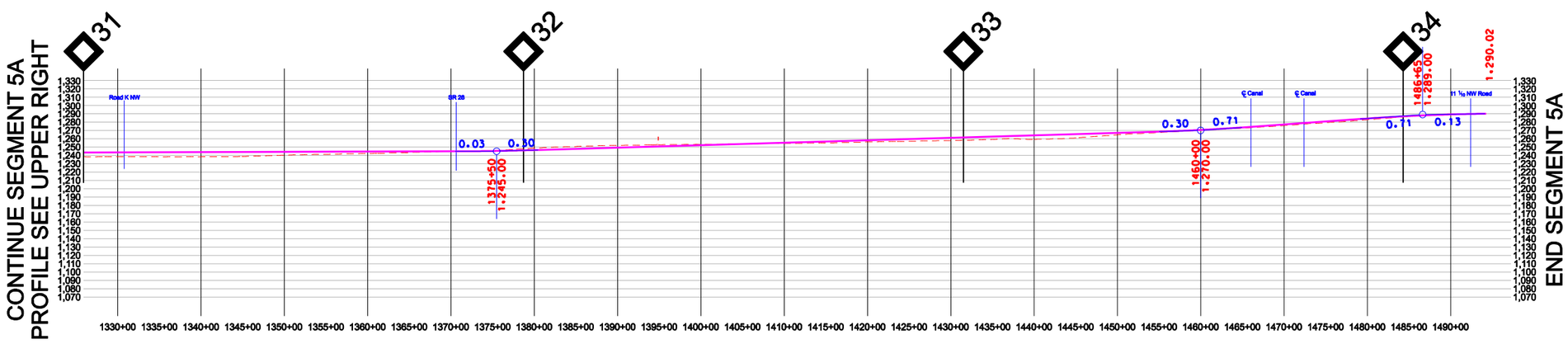

SCALE: 1" = 1,500'

500' 1,500' 3,000'
0 1,000'

NORTHERN COLUMBIA BASIN
RAILROAD PROJECT STUDY

N

SEGMENT 5A PROFILE
JANUARY, 2006

SEGMENT 3 PROFILE

MAINTAIN EXISTING PROFILE

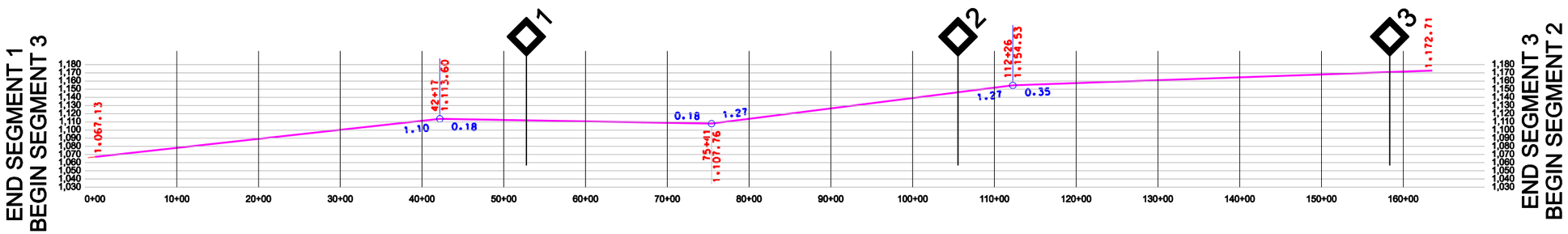

SCALE: 1" = 1,500'

500' 1,500' 3,000'

0 1,000'

NORTHERN COLUMBIA BASIN
RAILROAD PROJECT STUDY

N

SEGMENT 3 PROFILE

JANUARY, 2006

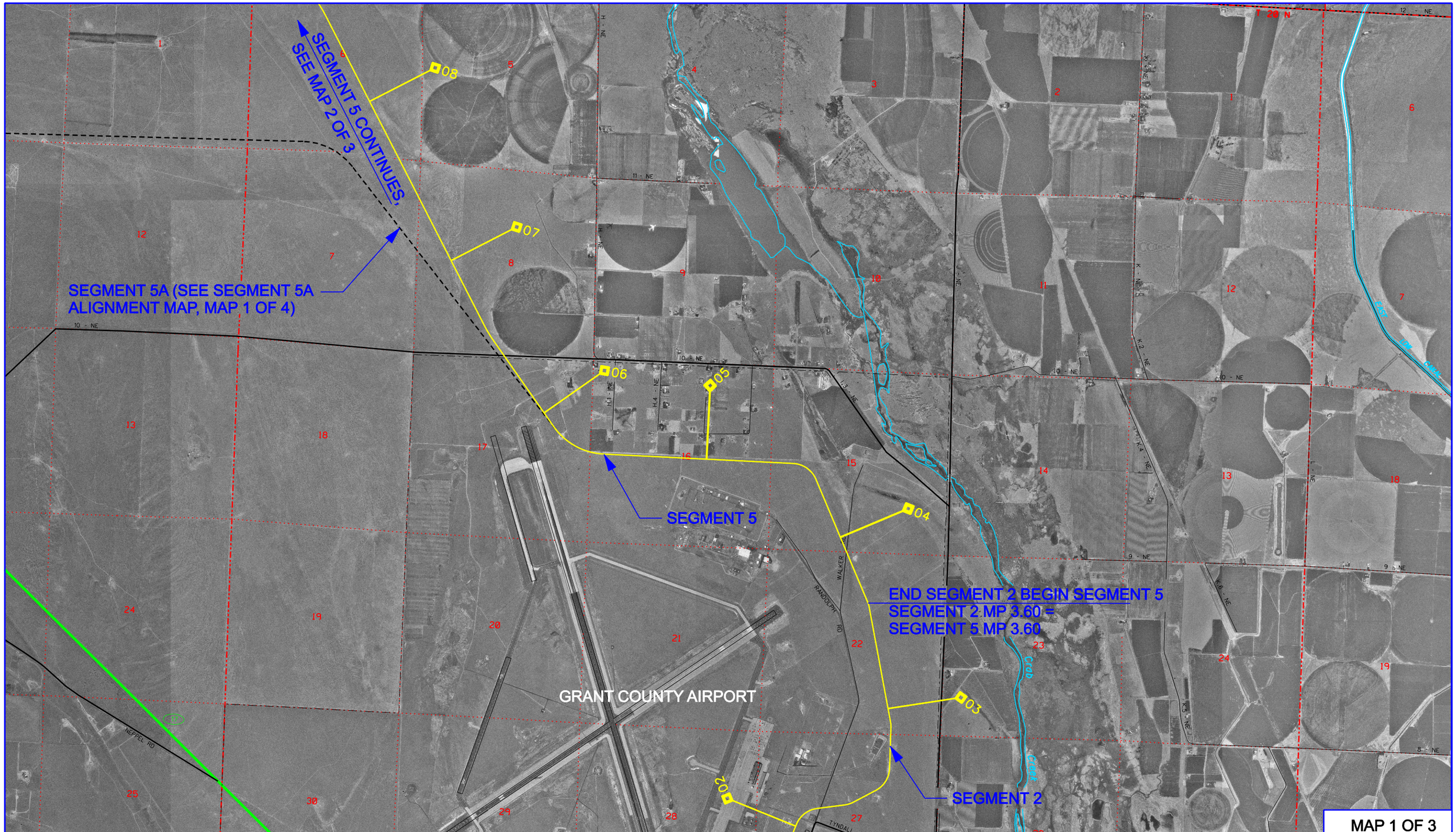

SCALE: 1" = ½ MILE

1,000' 3,000' 6,000'

0 2,000'

NORTHERN COLUMBIA BASIN RAILROAD PROJECT STUDY

N

SEGMENT 5 ALIGNMENT MAP

JANUARY, 2006

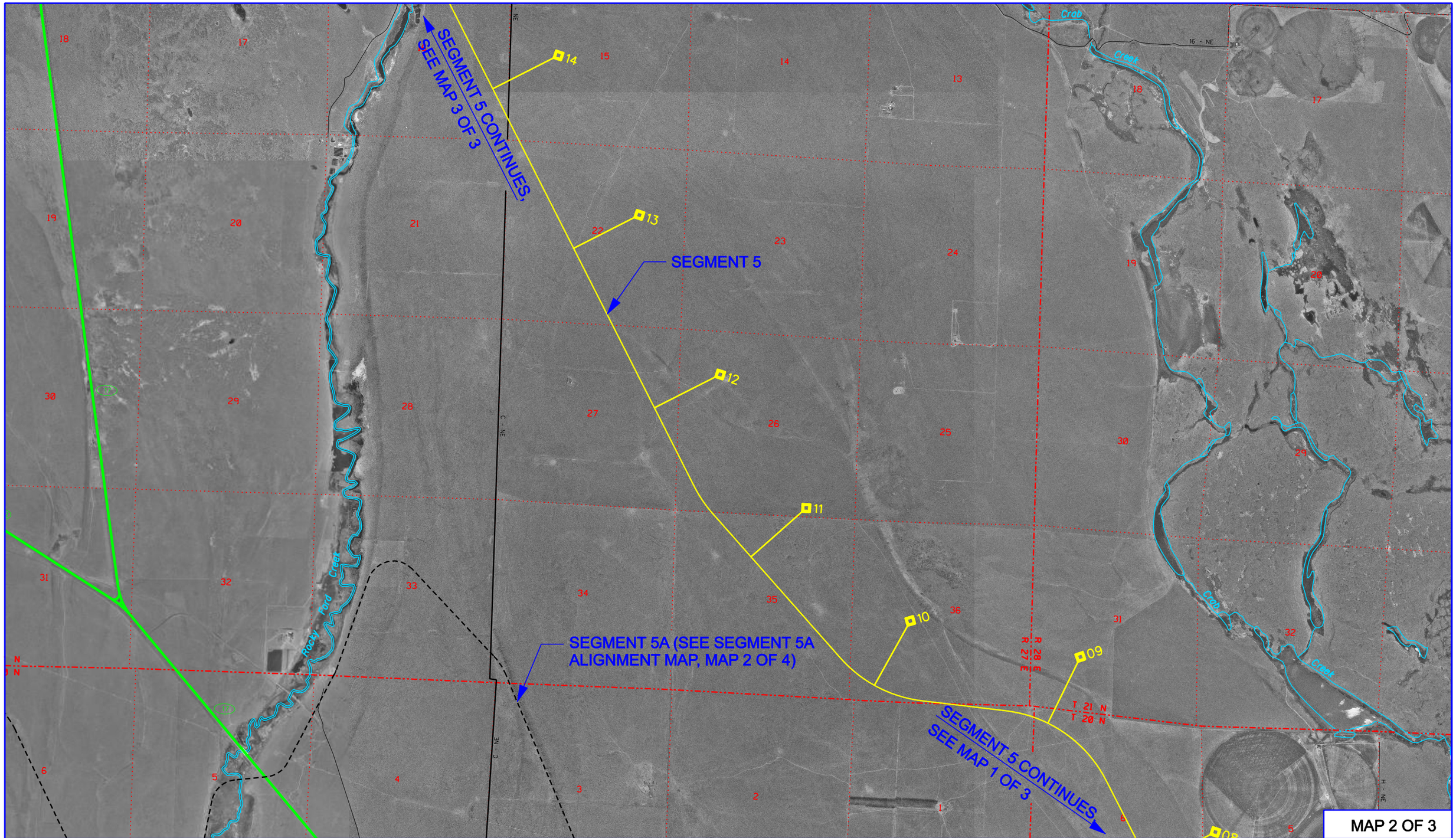

SCALE: 1" = ½ MILE

1,000' 3,000' 6,000'

0 2,000'

NORTHERN COLUMBIA BASIN RAILROAD PROJECT STUDY

N

SEGMENT 5 ALIGNMENT MAP

JANUARY, 2006

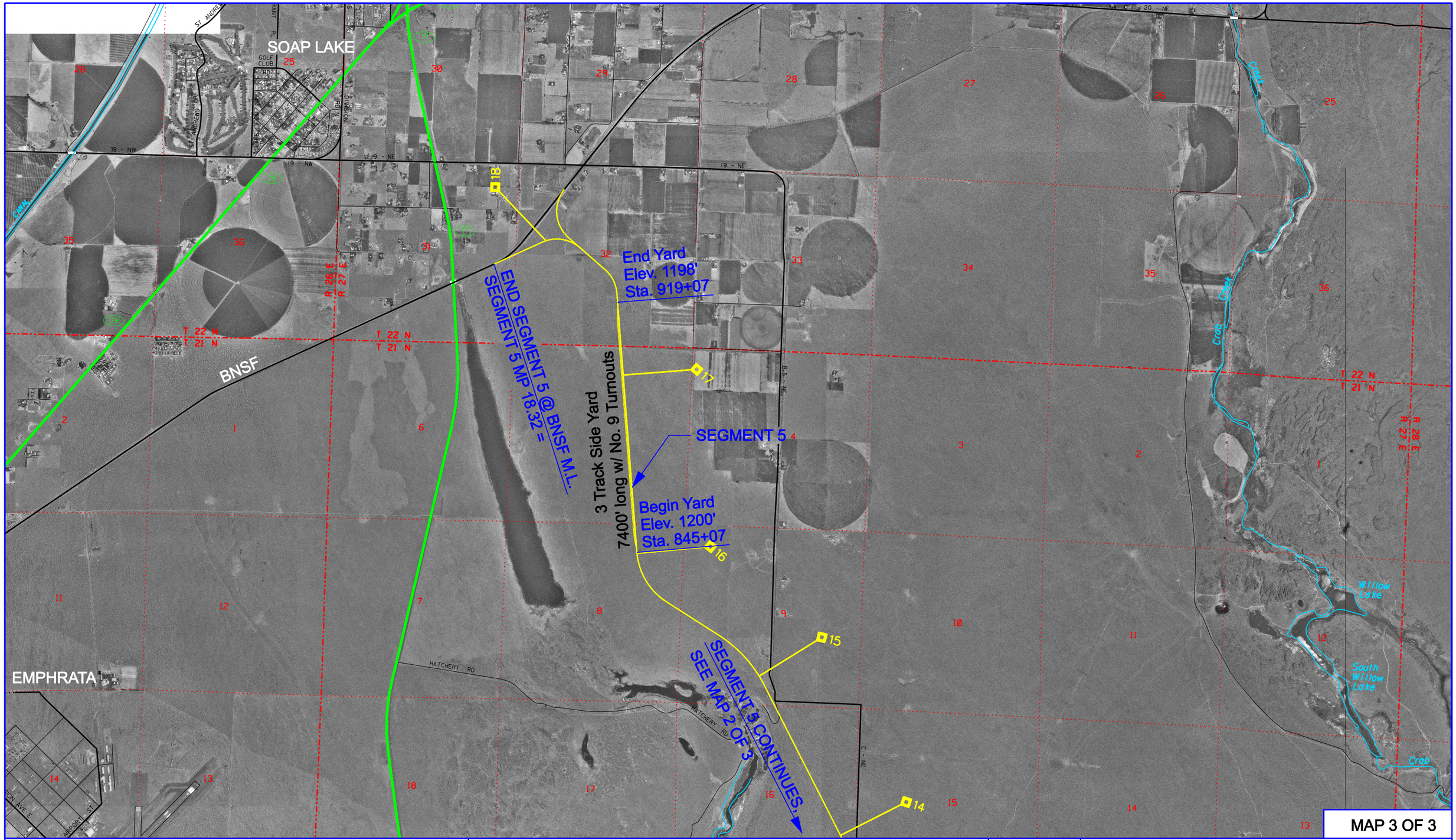

MAP 3 OF 3

SCALE: 1" = ½ MILE

1,000' 3,000' 6,000'

0 2,000'

NORTHERN COLUMBIA BASIN
RAILROAD PROJECT STUDY

N

SEGMENT 5 ALIGNMENT MAP

JANUARY, 2006

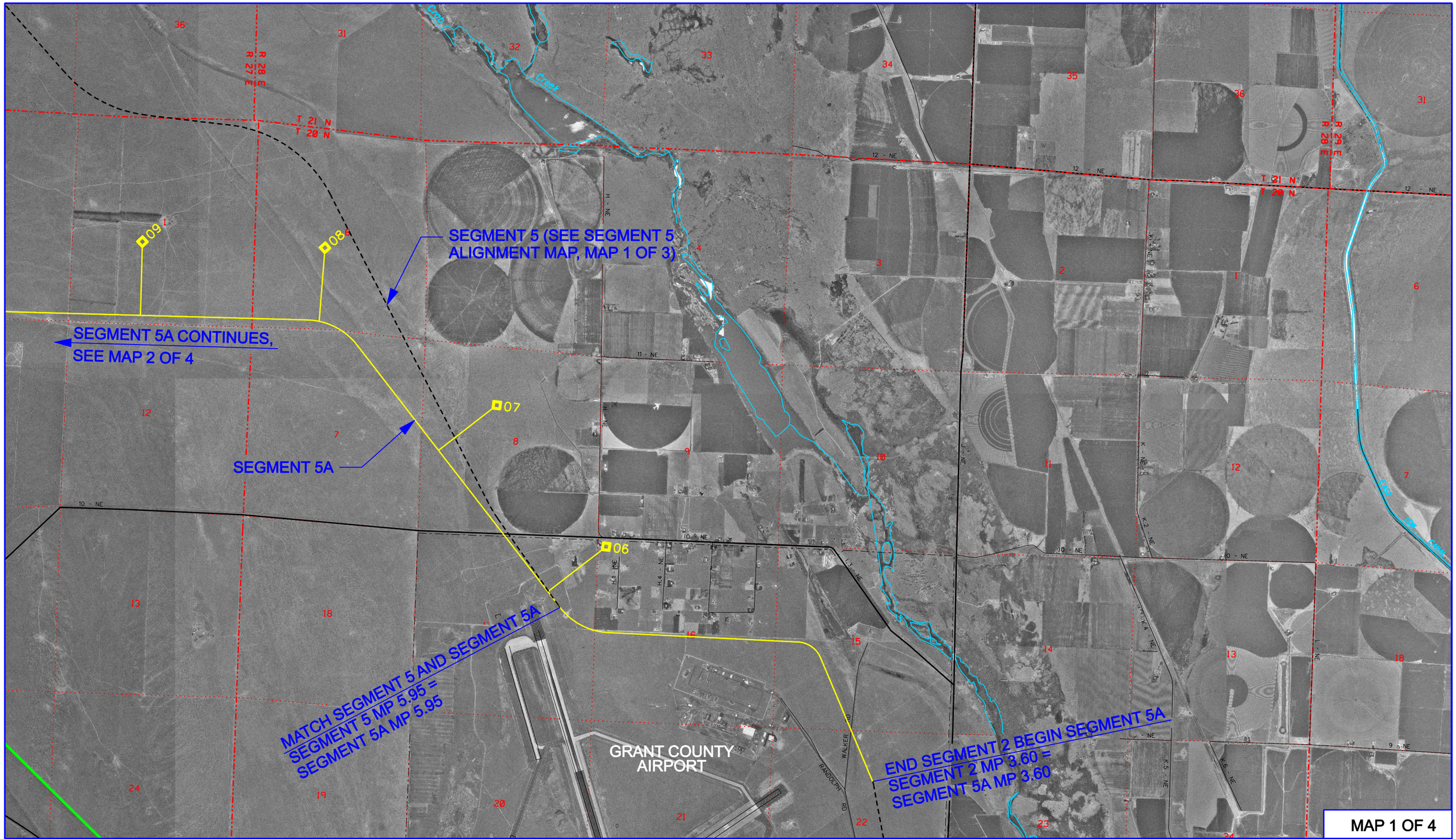

SCALE: 1" = ½ MILE

1,000' 3,000' 6,000'

0 2,000'

NORTHERN COLUMBIA BASIN RAILROAD PROJECT STUDY

N

SEGMENT 5A ALIGNMENT MAP

JANUARY, 2006

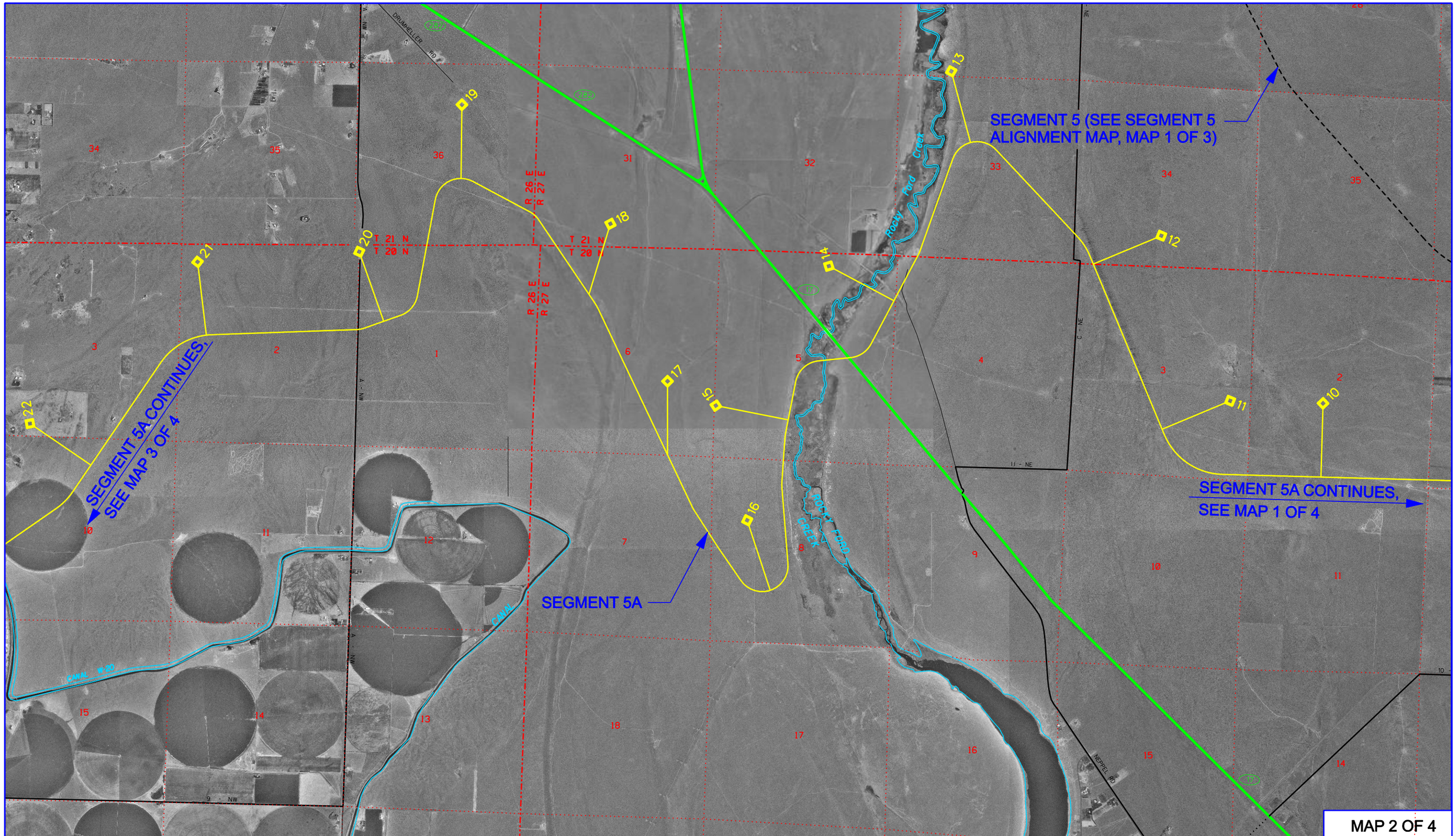

MAP 2 OF 4

SCALE: 1" = ½ MILE

1,000' 3,000' 6,000'

0 2,000'

NORTHERN COLUMBIA BASIN RAILROAD PROJECT STUDY

N

SEGMENT 5A ALIGNMENT MAP

JANUARY, 2006

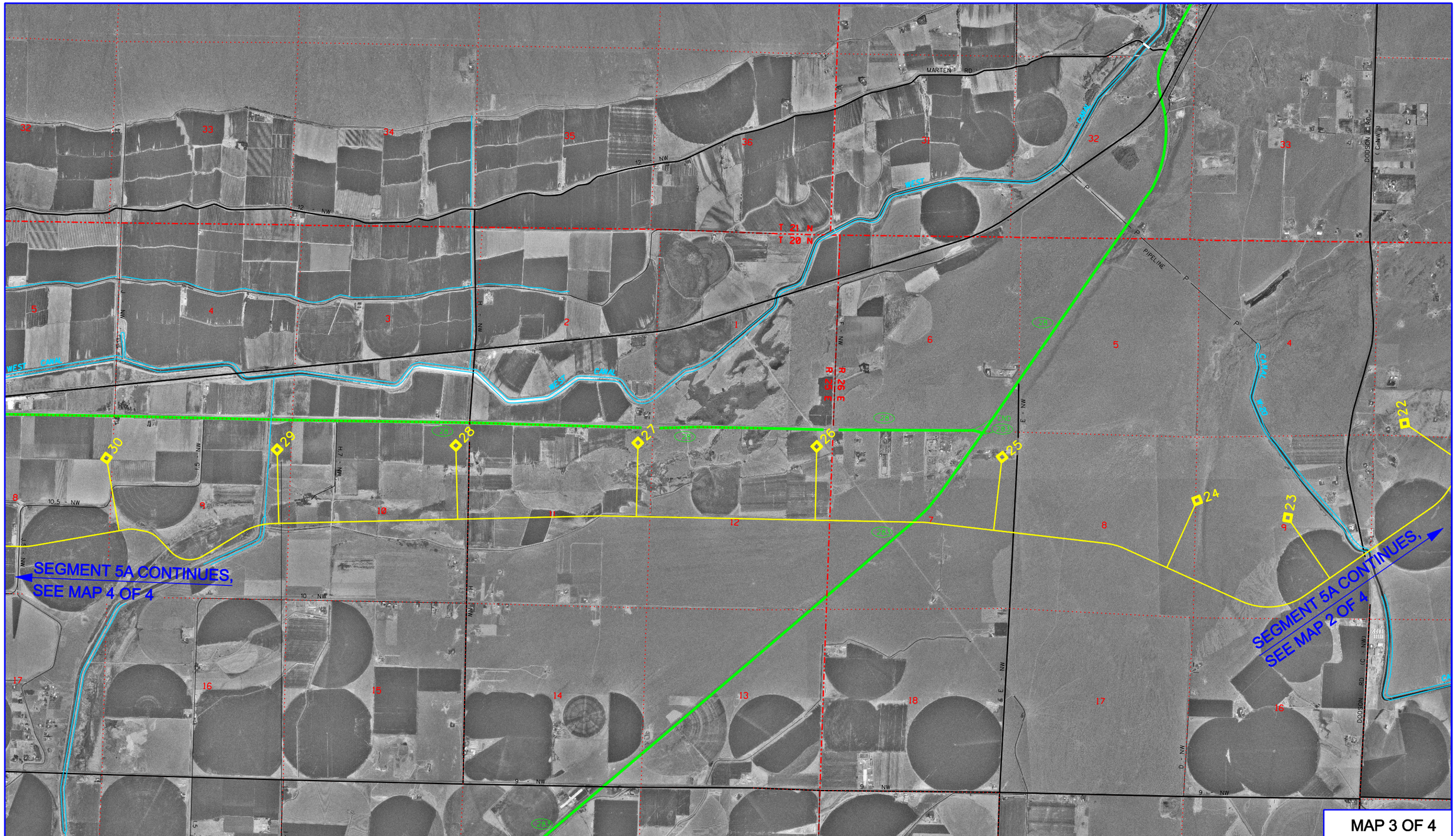

SCALE: 1" = ½ MILE

1,000' 3,000' 6,000'

0 2,000'

NORTHERN COLUMBIA BASIN
RAILROAD PROJECT STUDY

N

SEGMENT 5A ALIGNMENT MAP

JANUARY, 2006

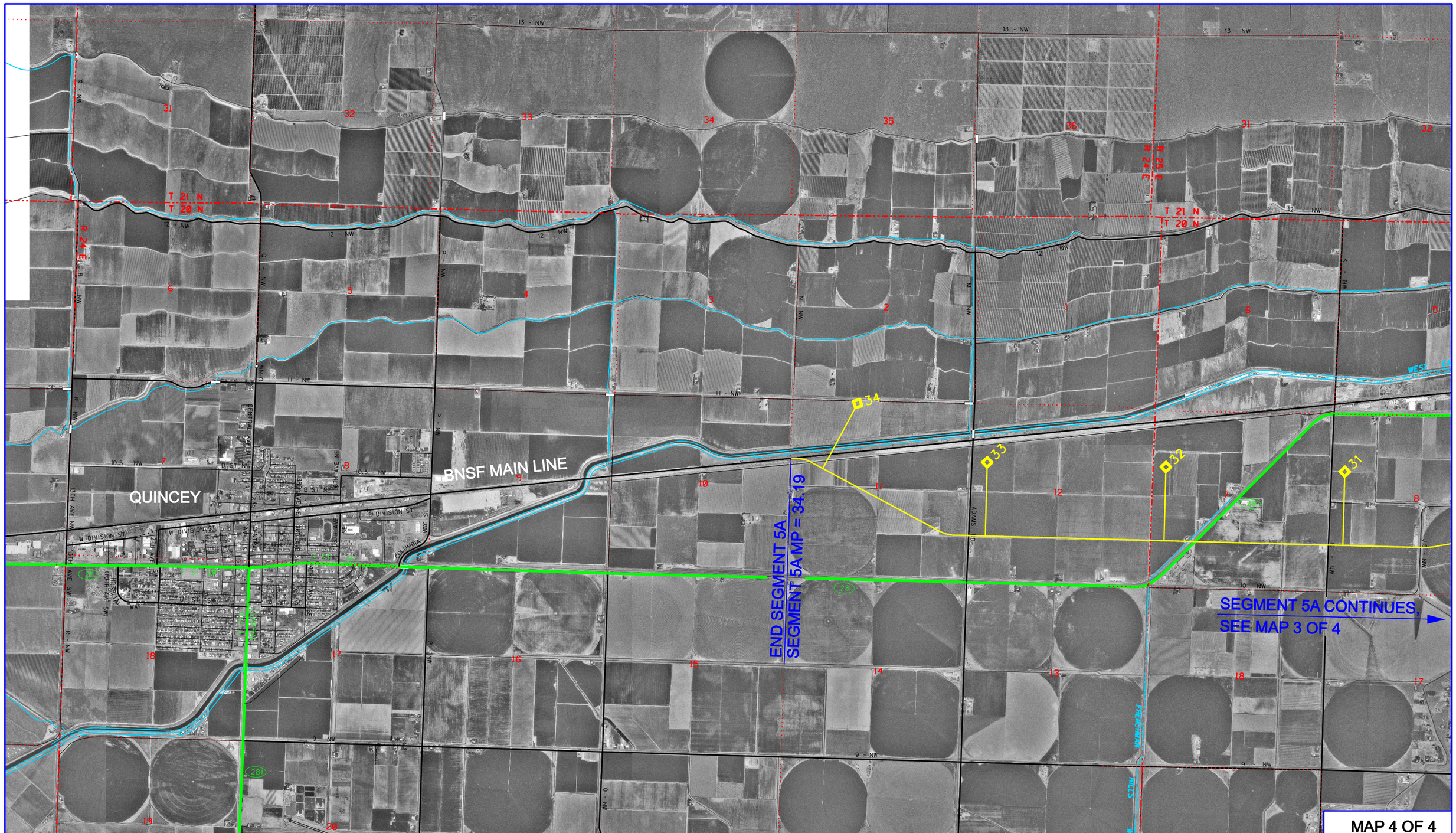

SCALE: 1" = ½ MILE

1,000' 3,000' 6,000'

0 2,000'

NORTHERN COLUMBIA BASIN RAILROAD PROJECT STUDY

N

SEGMENT 5A ALIGNMENT MAP

JANUARY, 2006