Interchange Drawings

US 2/I-5 Hewitt Avenue Interchange . . . 19
US 2/SR 204 Cavalero Corner Interchange . . . 20
I-5/SR 14 Columbia River Interchange . . . 21
I-5/SR 501 Mill Plain Blvd Interchange . . . 22
I-5/I-205 Interchange . . . 23
I-5/US 101 Capitol Lake Interchange . . . 24
I-5/SR 16 Nalley Valley Interchange . . . 25
I-5/SR 7 Pacific Avenue Interchange . . . 26
I-5/SR 167 Puyallup River Interchange . . . 27
I-5/SR 18 Interchange . . . 28
I-5/I-405 Tukwila Interchange . . . 29
I-5 Spokane Street Interchange . . . 30
I-5/I-90 Interstate Interchange . . . 31
Yesler Way/Madison Street . . . 32
Madison Street/University Street . . . 33
Union Street/Olive Way . . . 34
Olive Way/Eastlake Ave . . . 35
Mercer Street/Lakeview Blvd . . . 36
Roanoke Street Interchange . . . 37
I-5/SR 524 Interchange . . . 38
I-5/I-405/SR 525 Swamp Creek Interchange . . . 39
I-5/SR 99 Broadway Interchange . . . 40
SR 16 Sprague Avenue Interchange . . . 41
West Auburn Interchange . . . 42
I-82/US 12/SR 823 North First Street Interchange . . . 43
Rainier Avenue Interchange . . . 44
Island Crest Way Interchange . . . 45
South Bellevue Interchange . . . 46
I-90/I-405 Factoria Interchange . . . 47
Eastgate Interchange . . . 48
I-90/US 395 Interchange . . . 49
I-90/US 195 Interchange . . . 50
I-90/SR 290 Liberty Park Interchange . . . 51
SR 99/SR 599 W. Marginal Way Interchange . . . 52
US 395/SR 240 TriCities Interchange . . . 53
US 2/US 395 SP NSC (Farwell Road) Interchange . . . 54
I-405 Downtown Bellevue Interchanges . . . 55
I-405/SR 520 Northup Way Interchange . . . 56
Woodinville Interchange . . . 57
Arboretum Interchange . . . 58
I-705/SR 509 Interchange . . . 59

This page intentionally left blank.

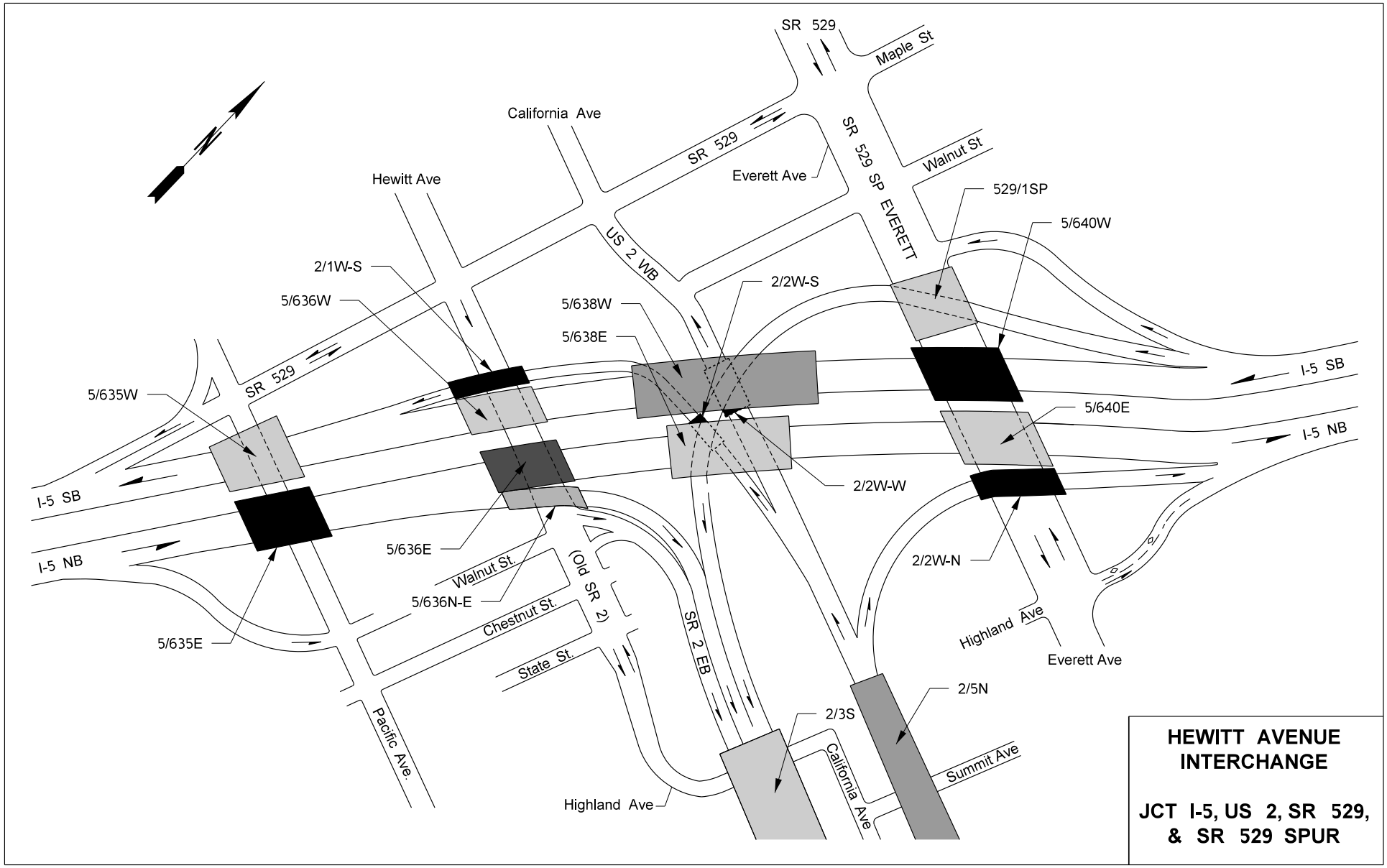
SR 529
Maple St
California Ave
SR 529
SR 529 SP EVERETT
Walnut St
Everett Ave
Hewitt Ave
529/1SP
5/640W
US 2 WB
2/1W-S
2/2W-S
5/636W
5/638W
5/638E
SR 529
I-5 SB
5/635W
5/640E
I-5 NB
2/2W-W
I-5 SB
I-5 NB
5/636E
Walnut St.
(Old SR 2)
2/2W-N
5/636N-E
Chestnut St.
SR 2 EB
Highland Ave
Everett Ave
5/635E
State St.
2/5N
2/3S
Pacific Ave.
California Ave
Summit Ave
Highland Ave
HEWITT AVENUE INTERCHANGE
JCT I-5, US 2, SR 529, & SR 529 SPUR

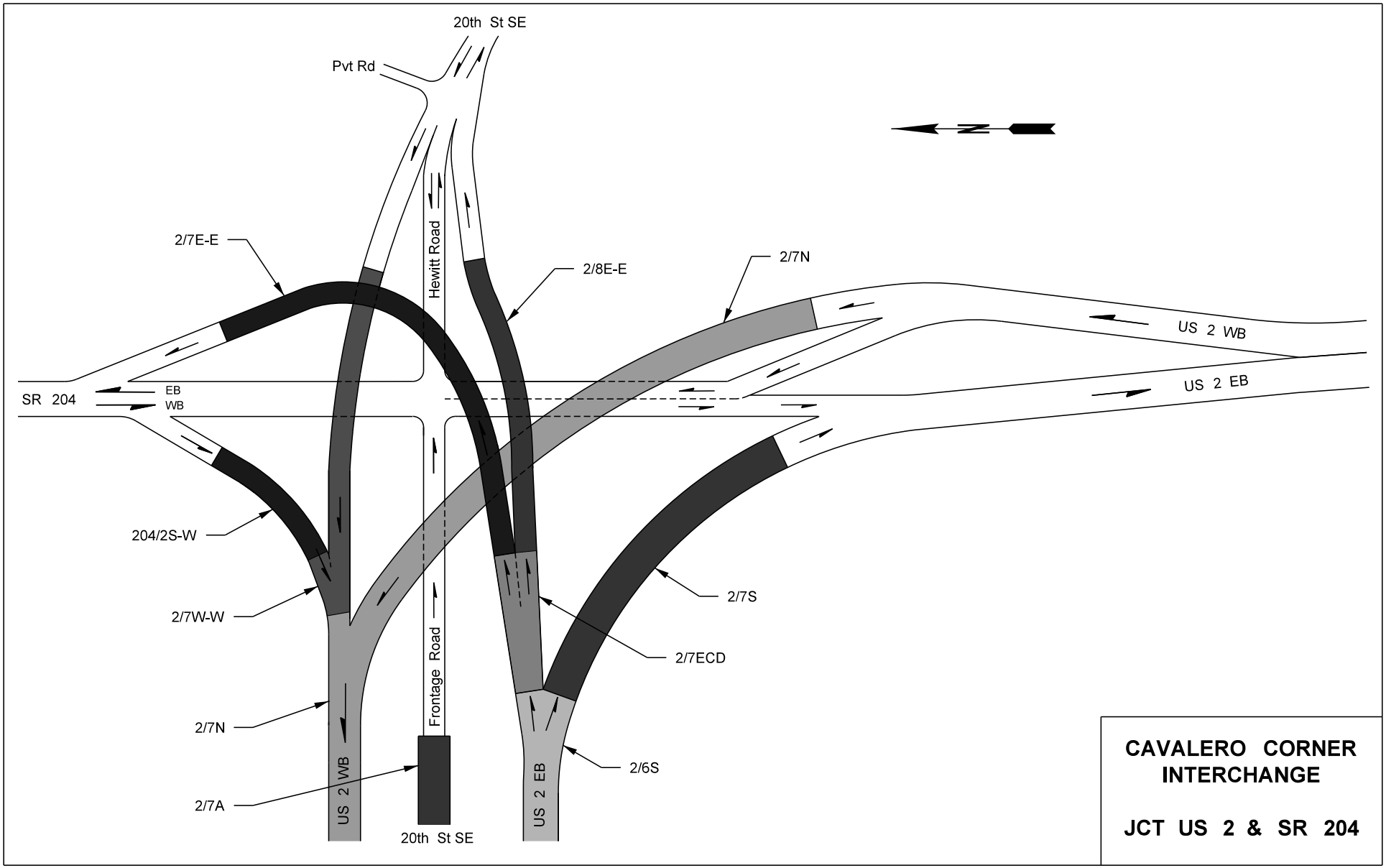
20th St SE
Pvt Rd
N
2/7E-E
Hewitt Road
2/8E-E
2/7N
US 2 WB
US 2 EB
SR 204
EB
WB
204/2S-W
2/7W-W
2/7S
2/7ECD
Frontage Road
2/7N
2/6S
2/7A
US 2 WB
US 2 EB
20th St SE
CAVALERO CORNER INTERCHANGE
JCT US 2 & SR 204

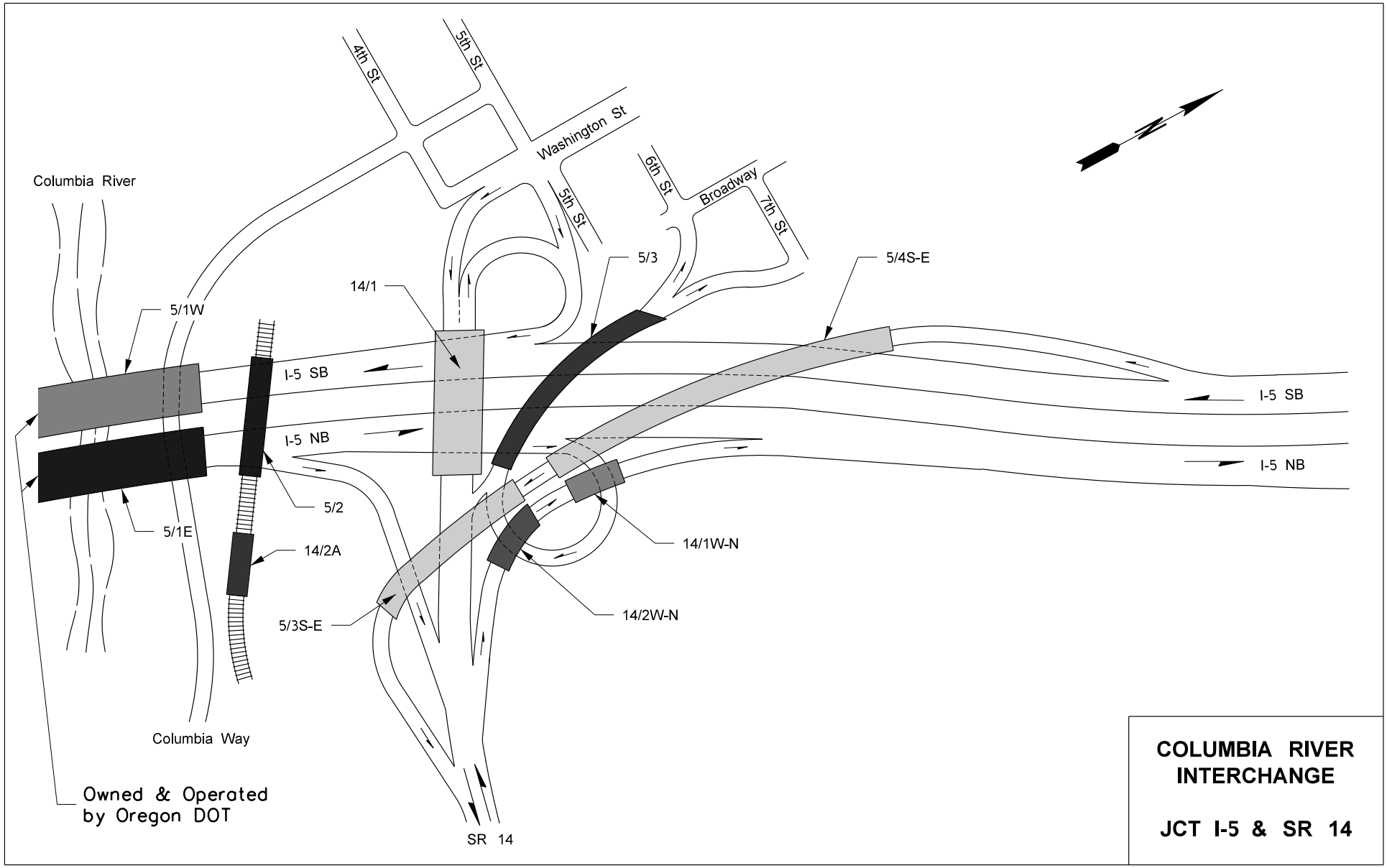
4th St
5th St
Washington St
6th St
Broadway
7th St
5th St
Columbia River
5/1W
14/1
5/3
5/4S-E
I-5 SB
I-5 NB
I-5 SB
I-5 NB
5/2
5/1E
14/2A
14/1W-N
14/2W-N
5/3S-E
Columbia Way
Owned & Operated
by Oregon DOT
SR 14
COLUMBIA RIVER
INTERCHANGE
JCT I-5 & SR 14

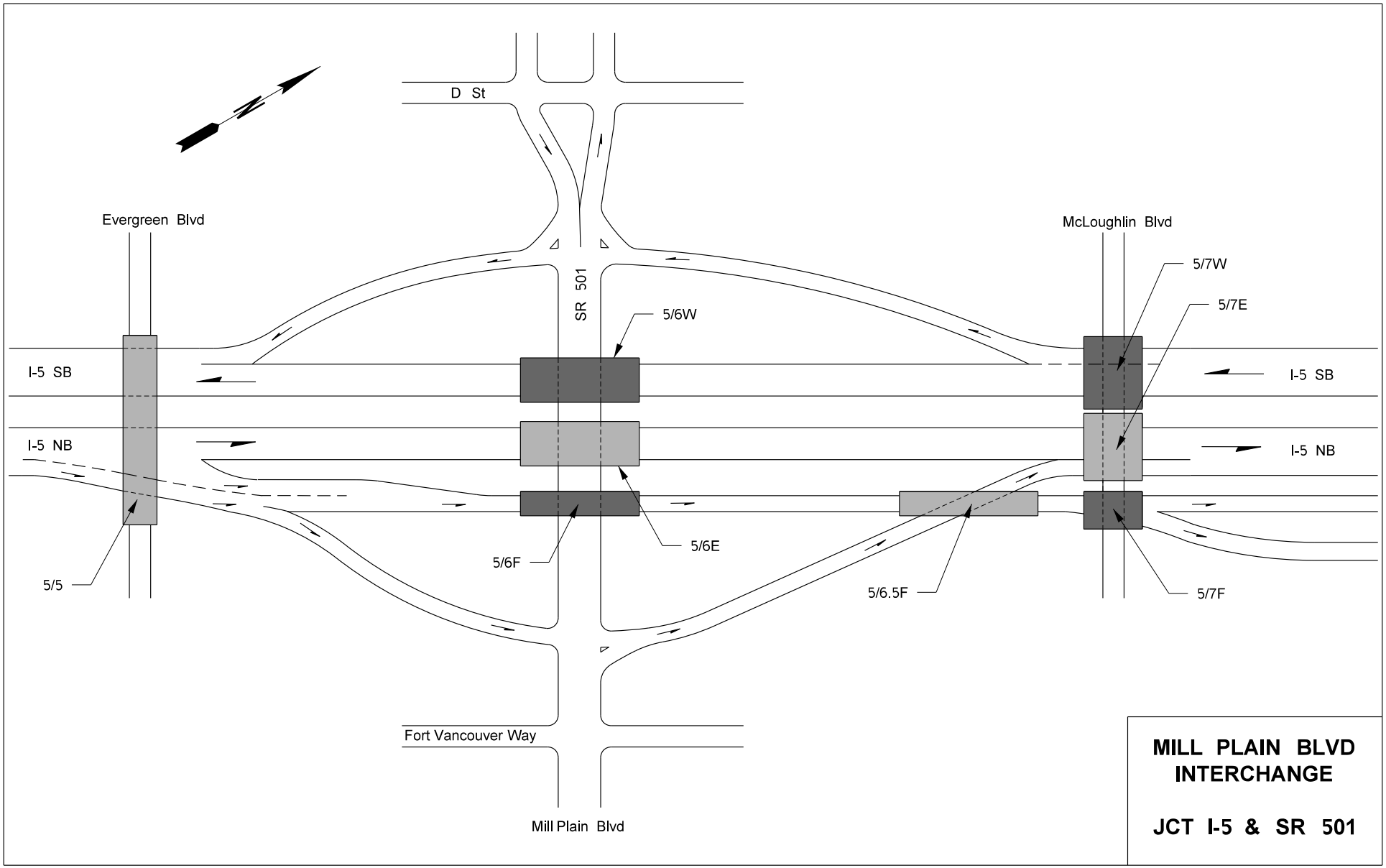
D St
Evergreen Blvd
McLoughlin Blvd
SR 501
5/7W
5/7E
5/6W
I-5 SB
I-5 SB
I-5 NB
I-5 NB
5/6E
5/6F
5/5
5/6.5F
5/7F
Fort Vancouver Way
Mill Plain Blvd
MILL PLAIN BLVD
INTERCHANGE
JCT I-5 & SR 501

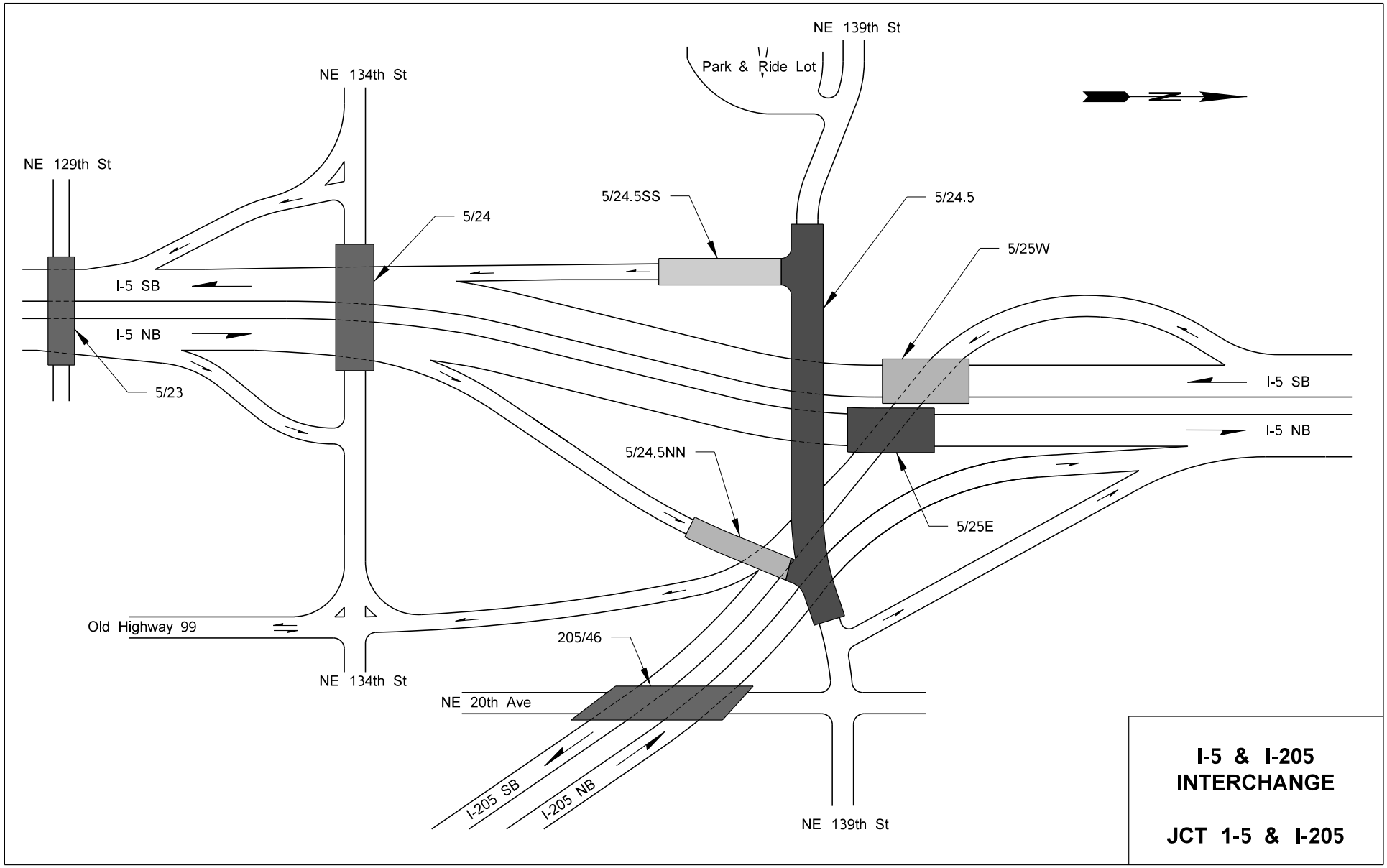
NE 139th St
Park & Ride Lot
NE 134th St
NE 129th St
5/24.5SS
5/24.5
5/24
5/25W
I-5 SB
I-5 NB
5/23
I-5 SB
I-5 NB
5/24.5NN
5/25E
Old Highway 99
205/46
NE 134th St
NE 20th Ave
I-205 SB
I-205 NB
NE 139th St
I-5 & I-205
INTERCHANGE
JCT 1-5 & I-205

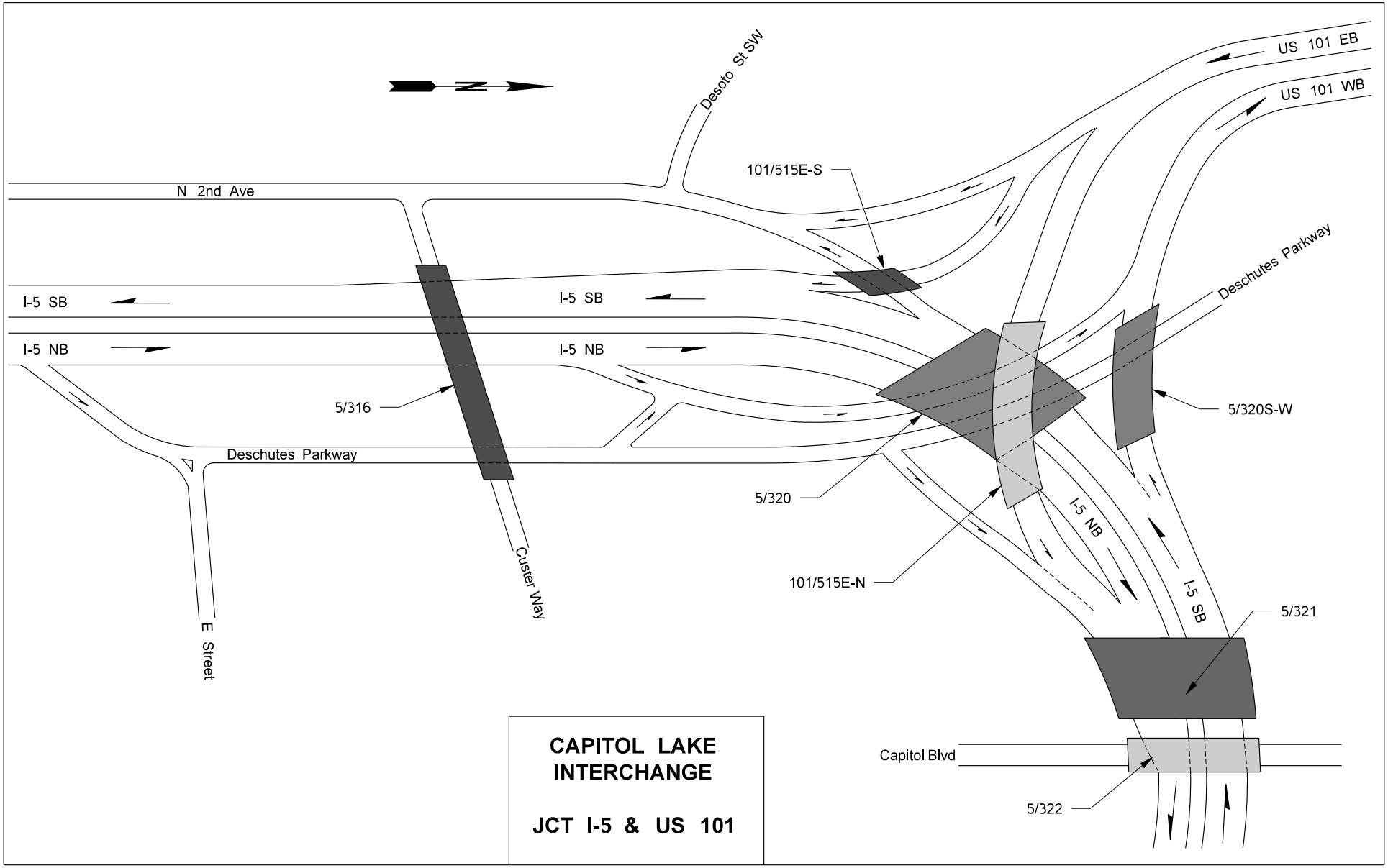
N
Desoto St SW
US 101 EB
US 101 WB
101/515E-S
N 2nd Ave
I-5 SB
I-5 SB
I-5 NB
I-5 NB
Deschutes Parkway
5/316
5/320S-W
Deschutes Parkway
5/320
I-5 NB
I-5 SB
101/515E-N
Custer Way
E Street
5/321
Capitol Blvd
5/322
CAPITOL LAKE
INTERCHANGE
JCT I-5 & US 101

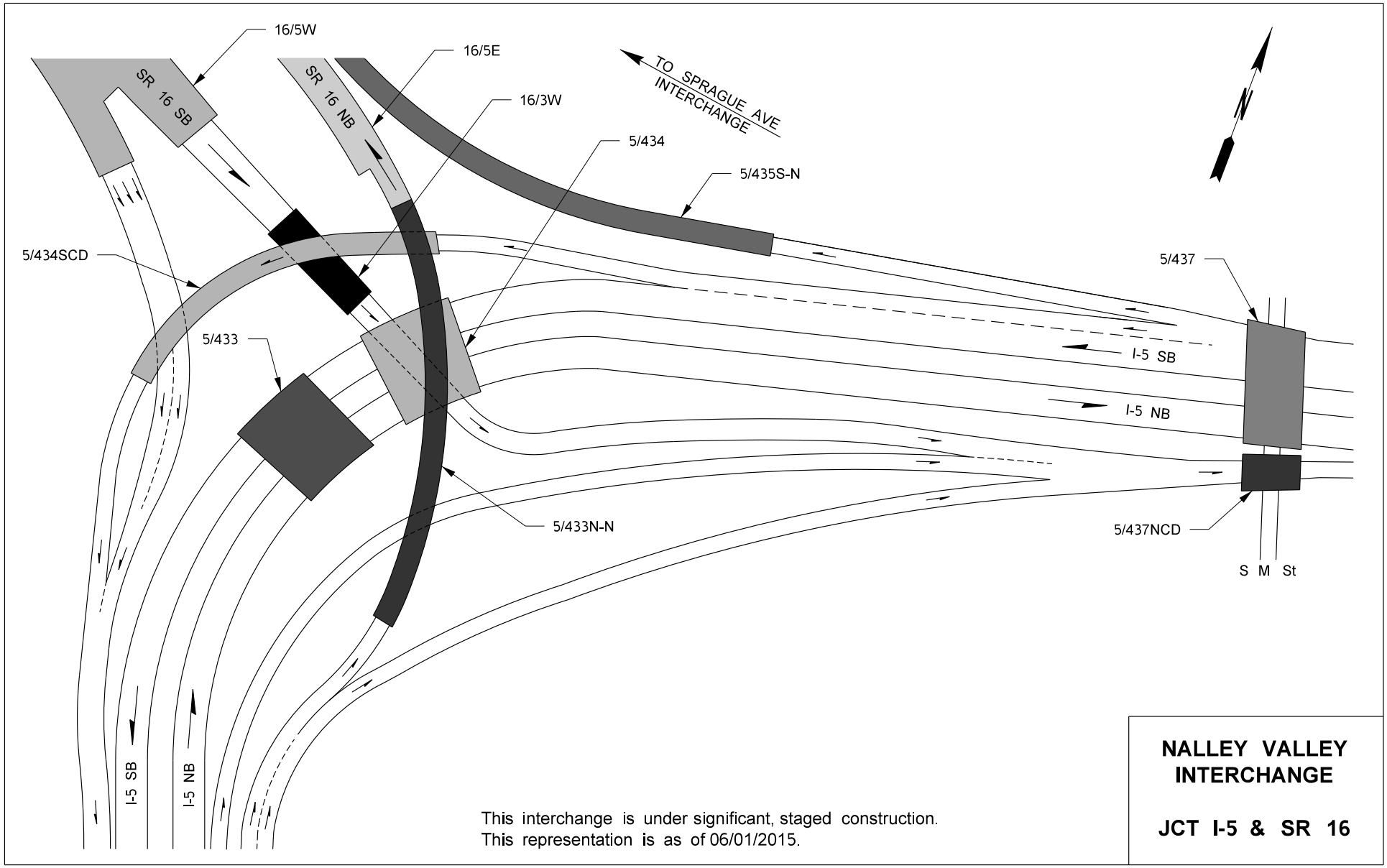
16/5W
16/5E
16/3W
5/434
5/435S-N
TO SPRAGUE AVE INTERCHANGE
N
SR 16 SB
SR 16 NB
5/434SCD
5/433
5/437
I-5 SB
I-5 NB
5/433N-N
5/437NCD
S M St
I-5 SB
I-5 NB
This interchange is under significant, staged construction.
This representation is as of 06/01/2015.
NALLEY VALLEY INTERCHANGE
JCT I-5 & SR 16

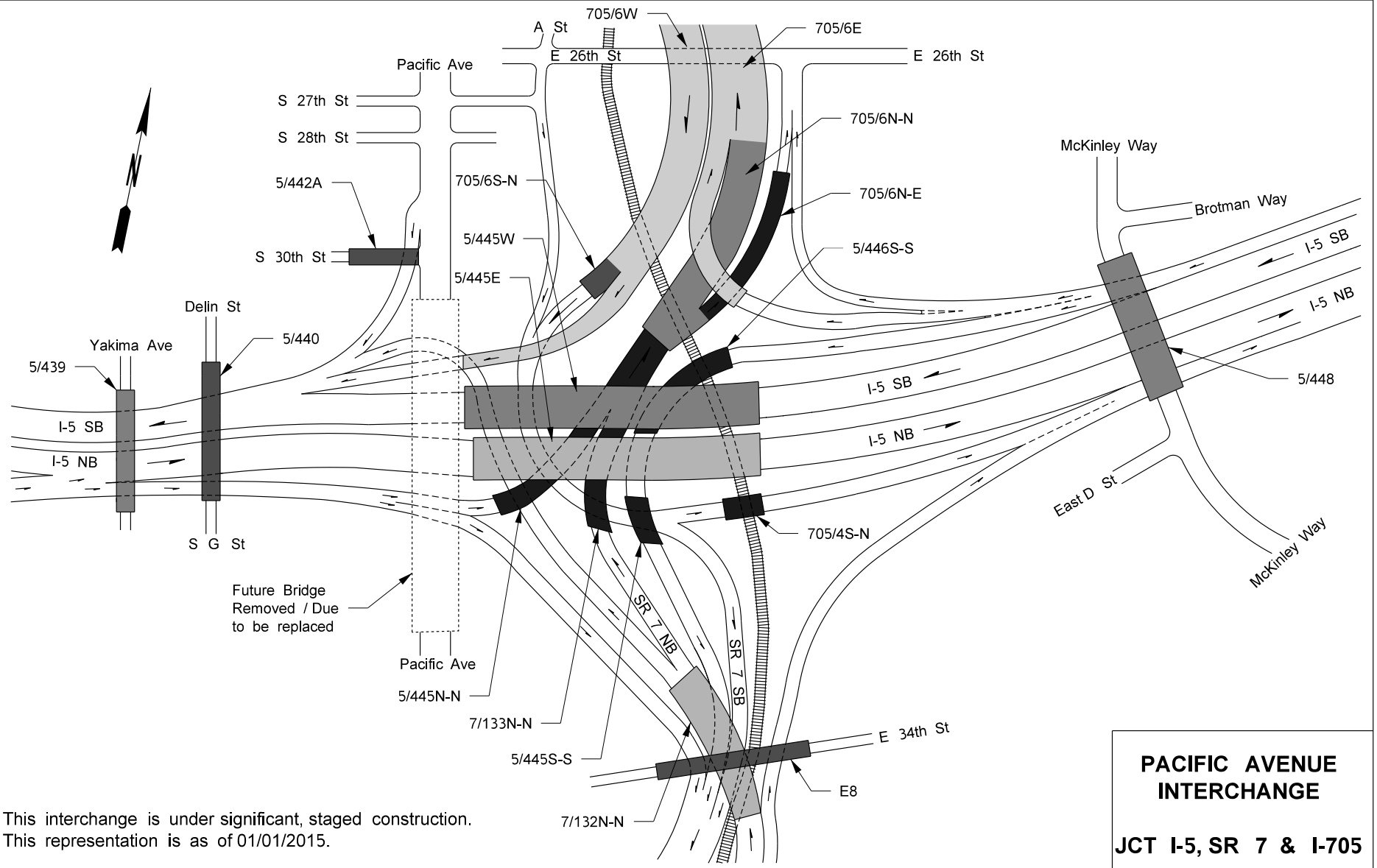

This interchange is under significant, staged construction.
This representation is as of 01/01/2015.

PACIFIC AVENUE INTERCHANGE

JCT I-5, SR 7 & I-705

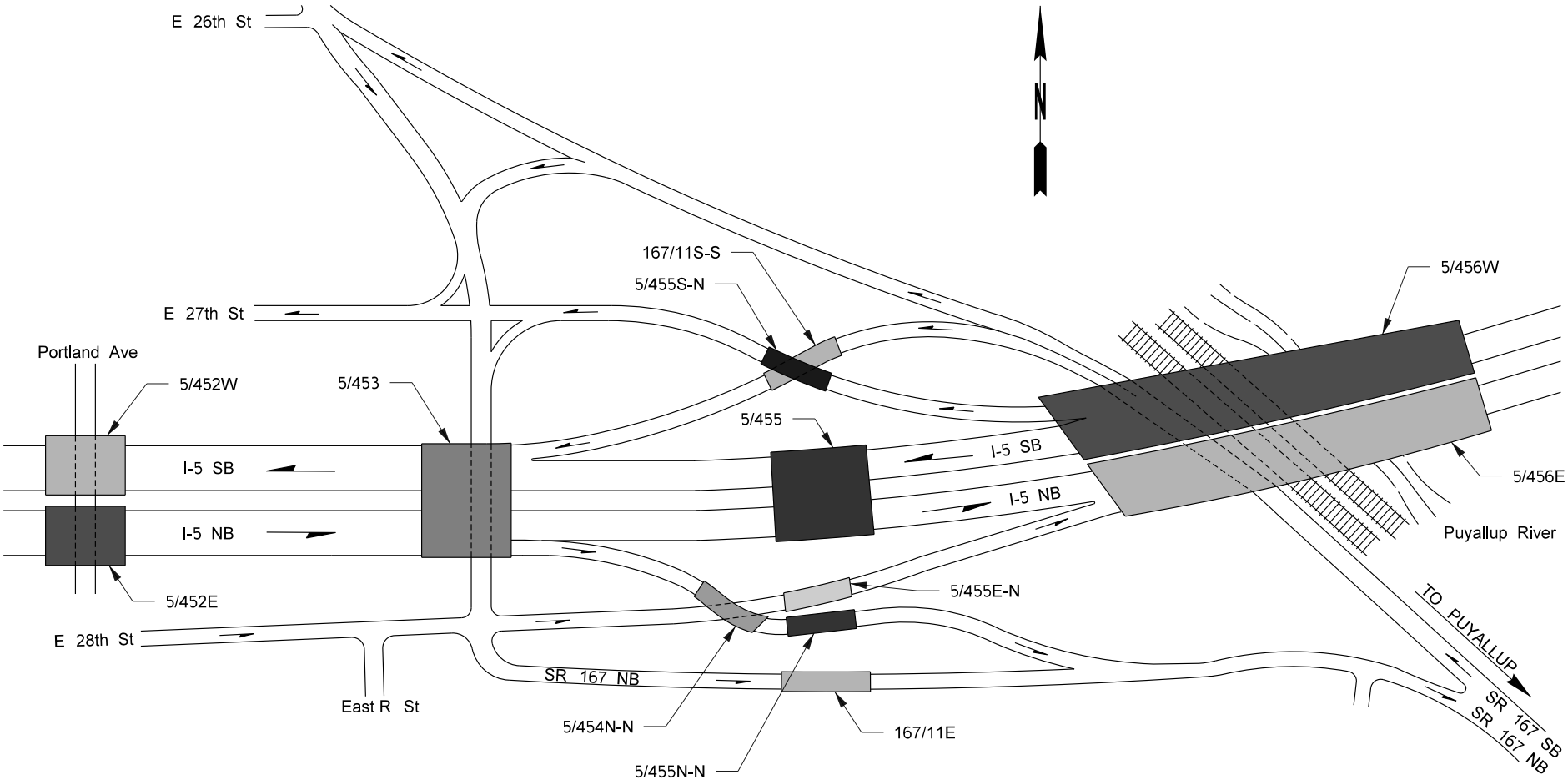

PUYALLUP RIVER INTERCHANGE

JCT I-5 & SR 167

This interchange is under significant, staged construction.
This representation is as of 01/09/2015.

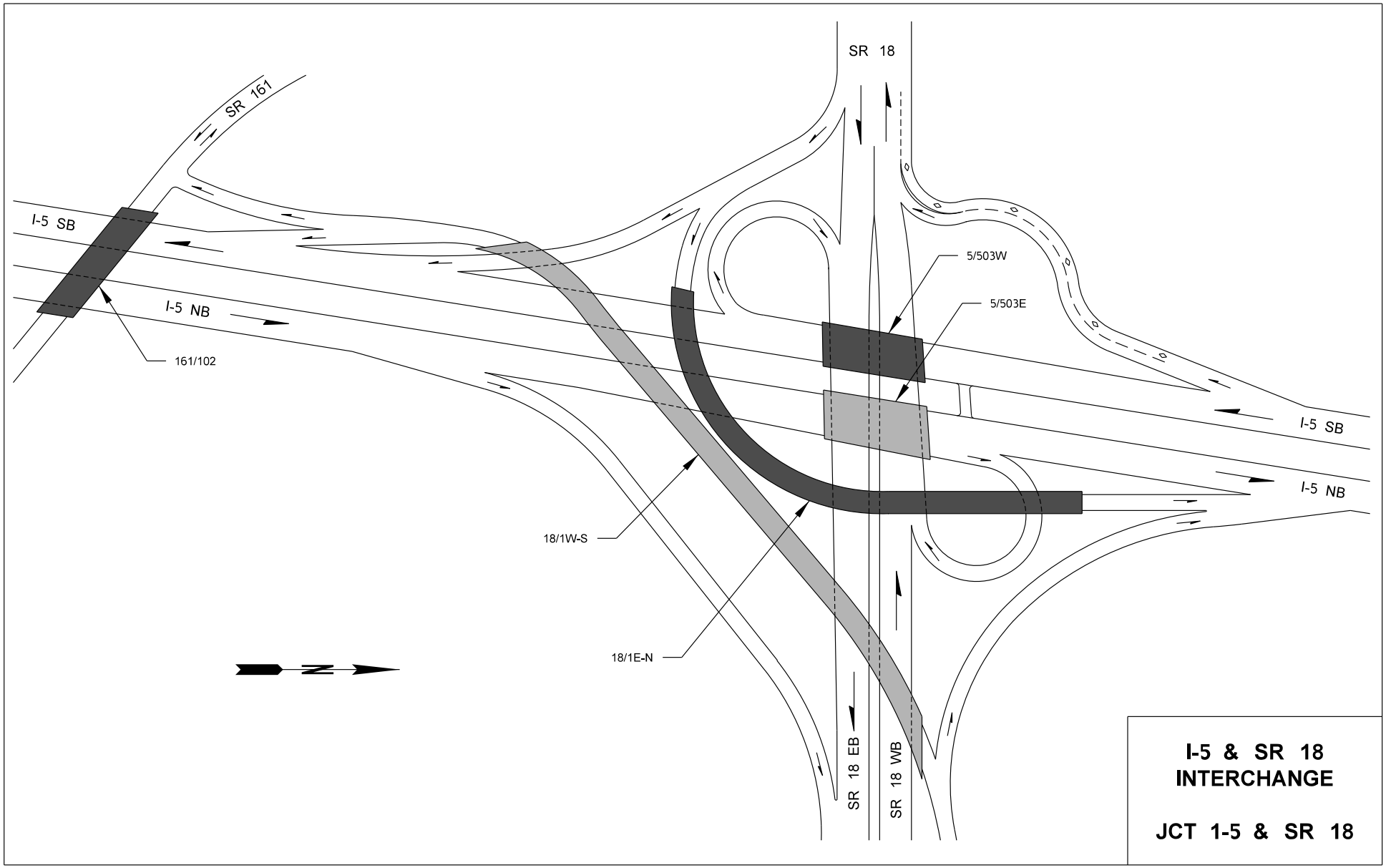
SR 18
SR 161
I-5 SB
I-5 NB
161/102
5/503W
5/503E
I-5 SB
I-5 NB
18/1W-S
18/1E-N
N
SR 18 EB
SR 18 WB
I-5 & SR 18
INTERCHANGE
JCT 1-5 & SR 18

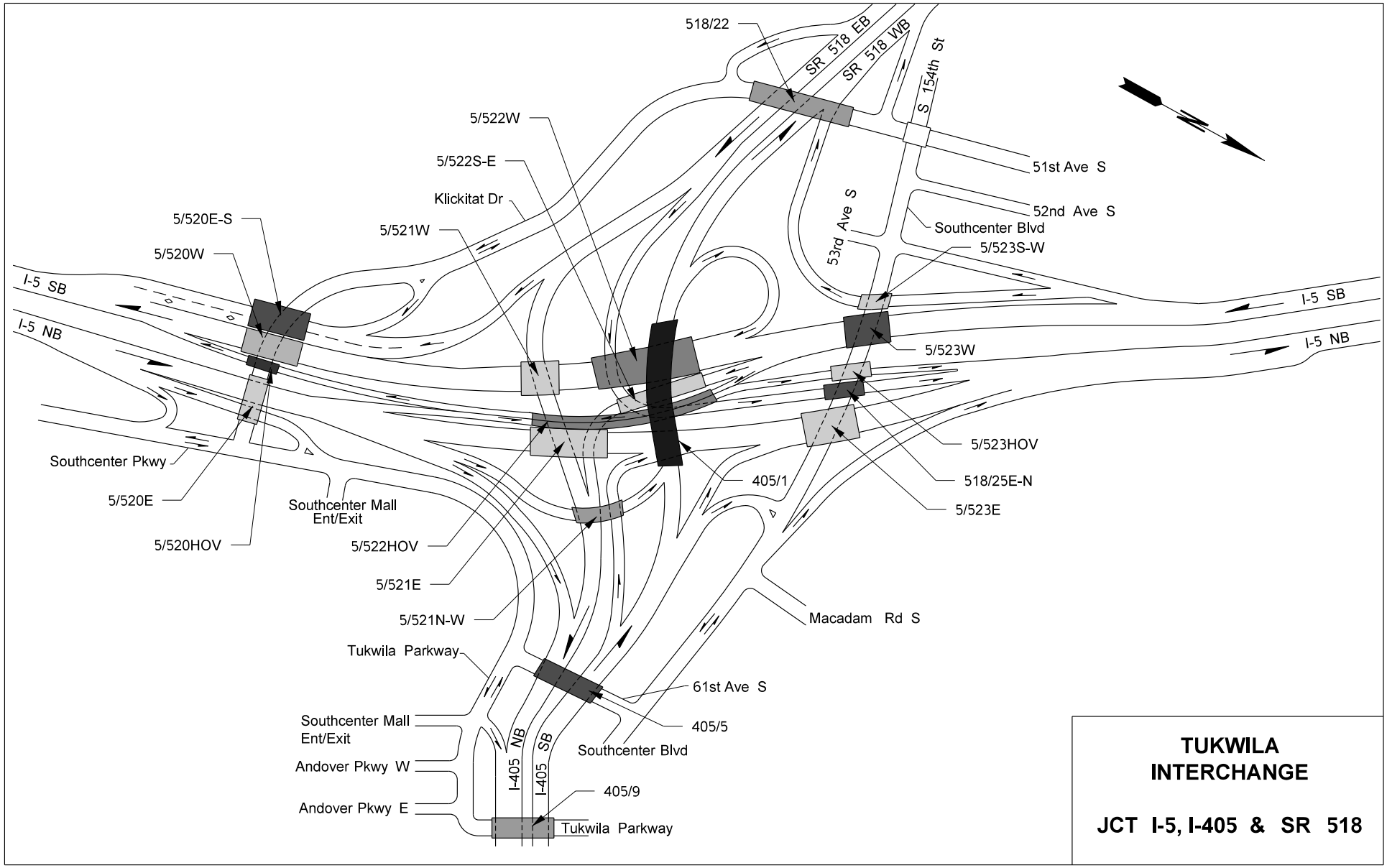
518/22
SR 518 EB
SR 518 WB
S 154th St
5/522W
5/522S-E
Klickitat Dr
5/521W
5/520E-S
5/520W
I-5 SB
I-5 NB
51st Ave S
52nd Ave S
Southcenter Blvd
53rd Ave S
5/523S-W
5/523W
5/523HOV
518/25E-N
5/523E
405/1
Southcenter Pkwy
5/520E
Southcenter Mall
Ent/Exit
5/520HOV
5/522HOV
5/521E
5/521N-W
Macadam Rd S
Tukwila Parkway
61st Ave S
405/5
Southcenter Mall
Ent/Exit
Andover Pkwy W
Andover Pkwy E
I-405 NB
I-405 SB
Southcenter Blvd
405/9
Tukwila Parkway
TUKWILA
INTERCHANGE
JCT I-5, I-405 & SR 518

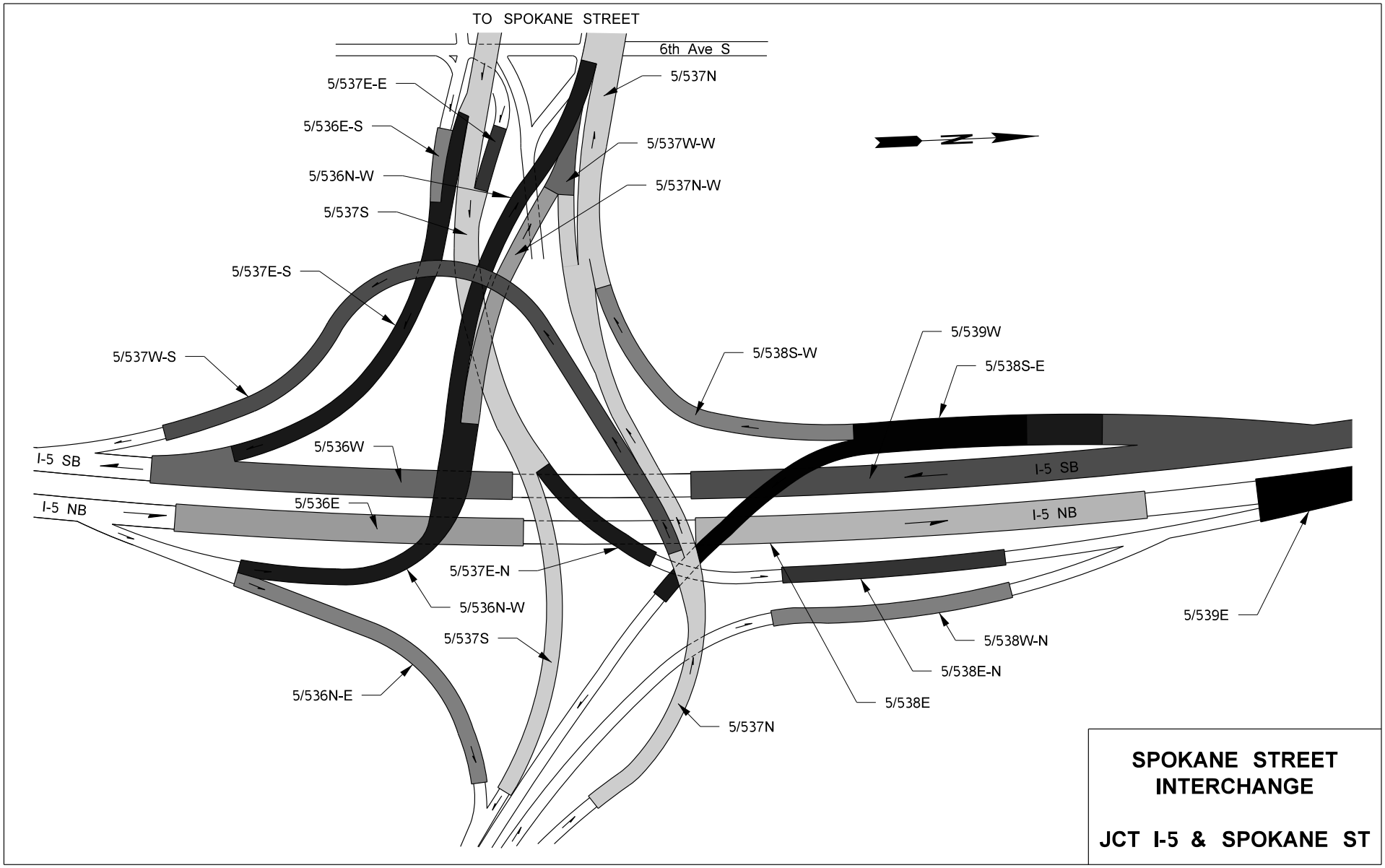
TO SPOKANE STREET
6th Ave S
5/537E-E
5/537N
5/536E-S
5/537W-W
5/536N-W
5/537N-W
5/537S
5/537E-S
5/537W-S
5/538S-W
5/539W
5/538S-E
5/536W
I-5 SB
I-5 SB
I-5 NB
5/536E
I-5 NB
5/537E-N
5/536N-W
5/537S
5/539E
5/538W-N
5/538E-N
5/536N-E
5/538E
5/537N
SPOKANE STREET
INTERCHANGE
JCT I-5 & SPOKANE ST

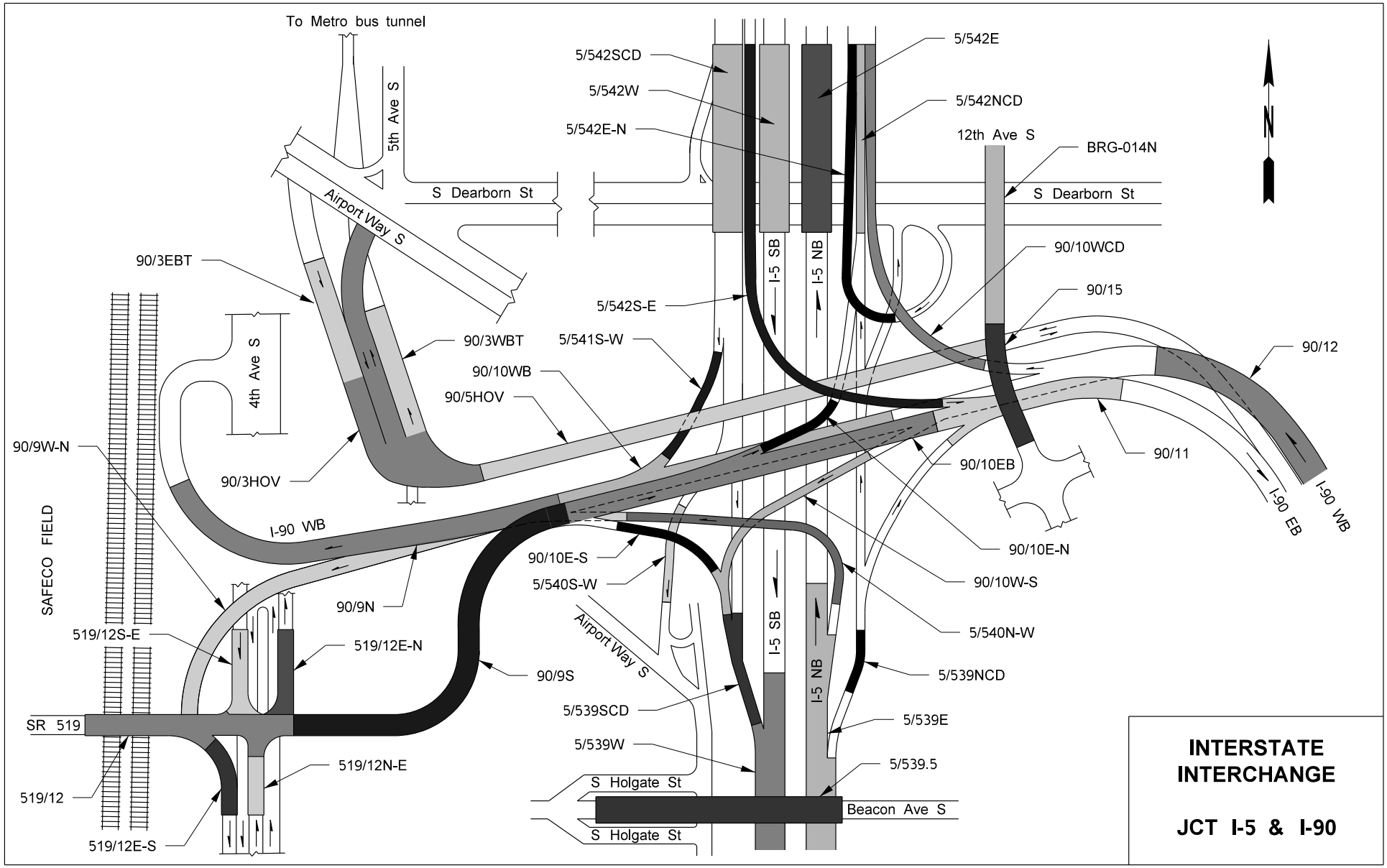
To Metro bus tunnel
5th Ave S
Airport Way S
S Dearborn St
S Dearborn St
12th Ave S
5/542SCD
5/542W
5/542E-N
5/542E
5/542NCD
BRG-014N
N
90/3EBT
90/3WBT
4th Ave S
90/3HOV
90/10WB
90/5HOV
5/542S-E
5/541S-W
I-5 SB
I-5 NB
90/10WCD
90/15
90/12
90/11
90/10EB
90/9W-N
SAFECO FIELD
I-90 WB
90/10E-S
5/540S-W
90/9N
90/10E-N
90/10W-S
5/540N-W
I-90 EB
I-90 WB
519/12S-E
519/12E-N
90/9S
Airport Way S
I-5 SB
I-5 NB
5/539NCD
5/539SCD
5/539E
SR 519
5/539W
5/539.5
519/12N-E
519/12
S Holgate St
Beacon Ave S
S Holgate St
519/12E-S
INTERSTATE
INTERCHANGE
JCT I-5 & I-90

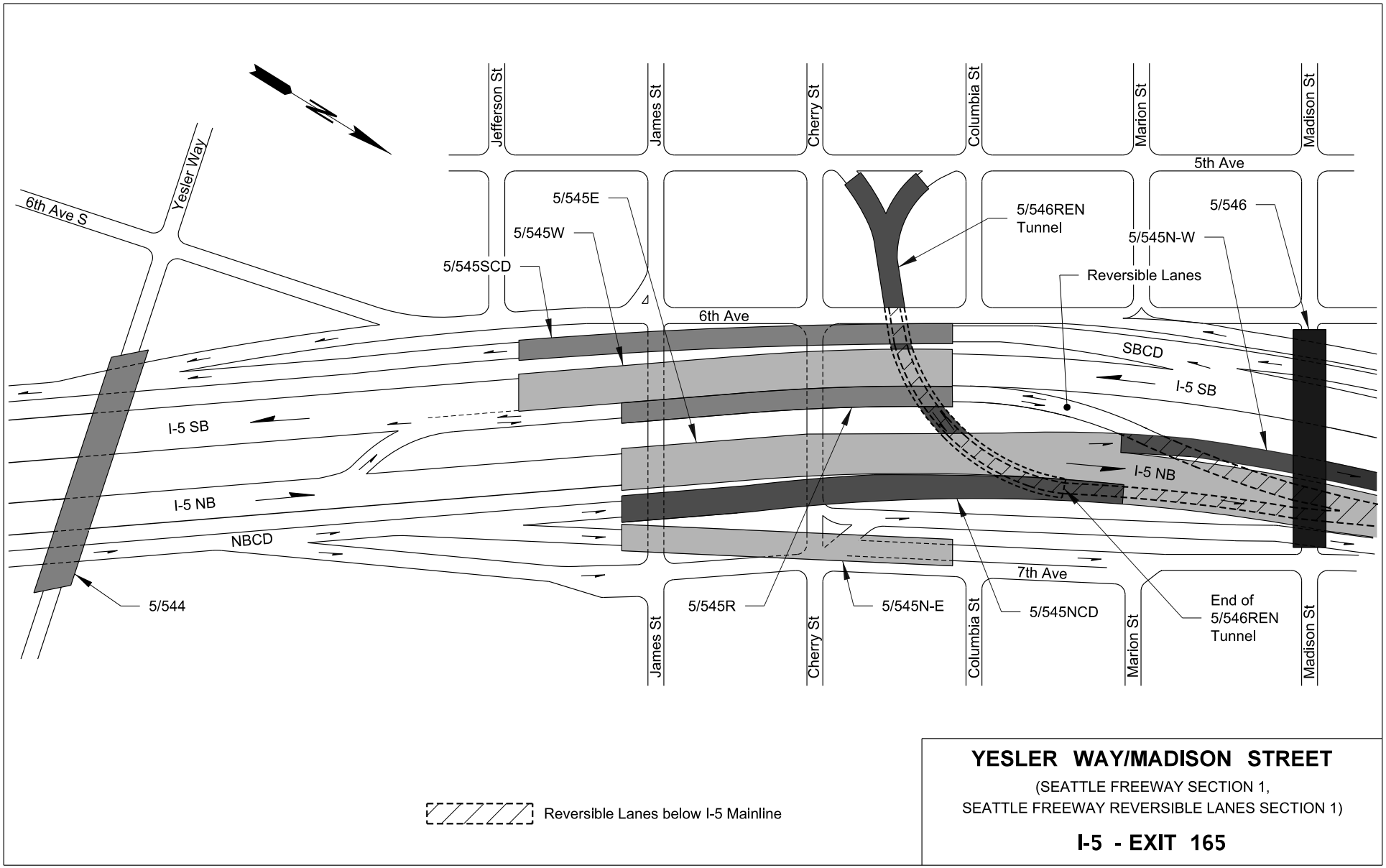

YESLER WAY/MADISON STREET

(SEATTLE FREEWAY SECTION 1,
SEATTLE FREEWAY REVERSIBLE LANES SECTION 1)

I-5 - EXIT 165

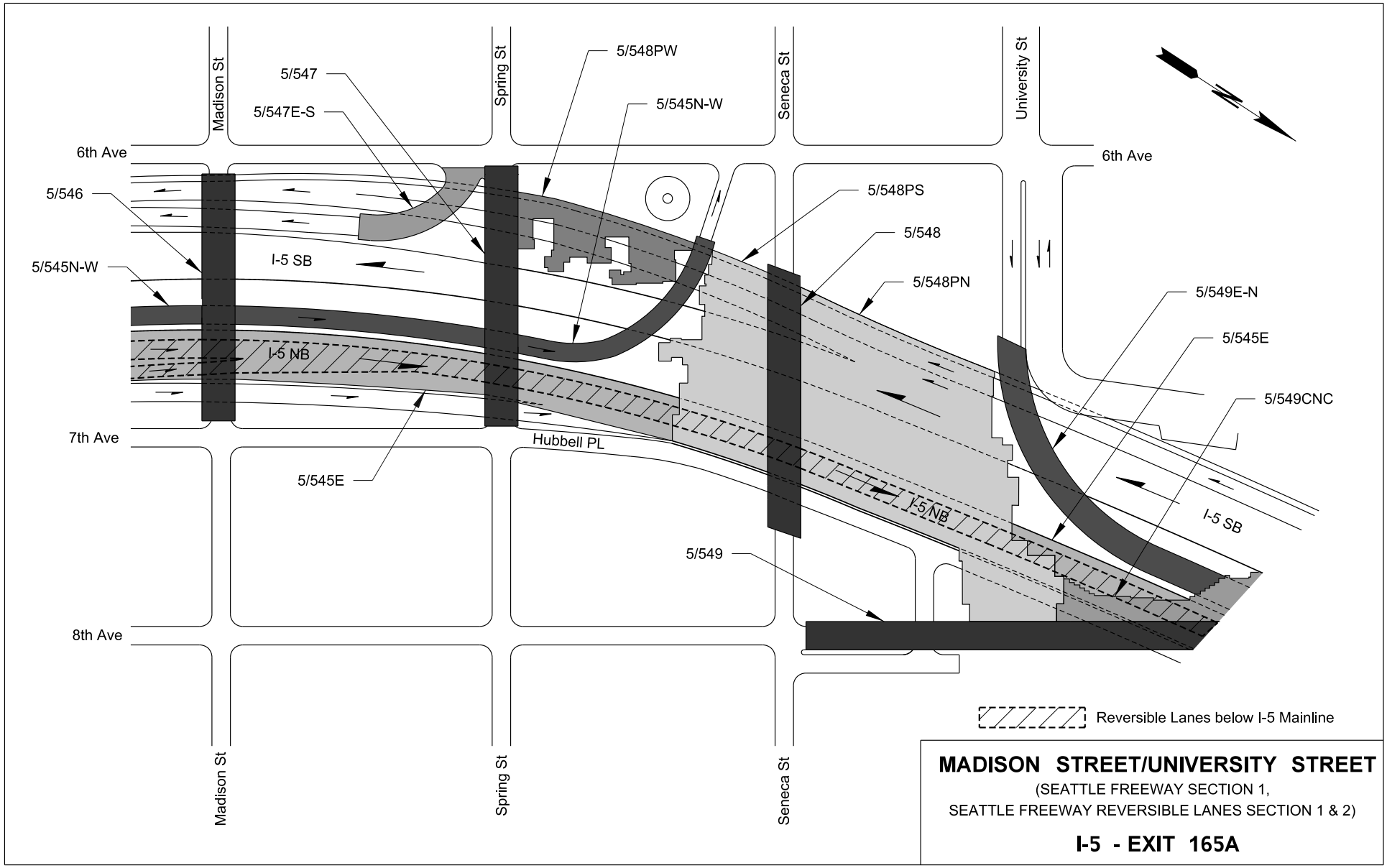
Madison St
Spring St
Seneca St
University St
6th Ave
7th Ave
8th Ave
5/547
5/547E-S
5/548PW
5/545N-W
5/546
5/545N-W
I-5 SB
I-5 NB
5/548PS
5/548
5/548PN
5/549E-N
5/545E
5/549CNC
Hubbell PL
5/545E
5/549
Reversible Lanes below I-5 Mainline
MADISON STREET/UNIVERSITY STREET
(SEATTLE FREEWAY SECTION 1,
SEATTLE FREEWAY REVERSIBLE LANES SECTION 1 & 2)
I-5 - EXIT 165A

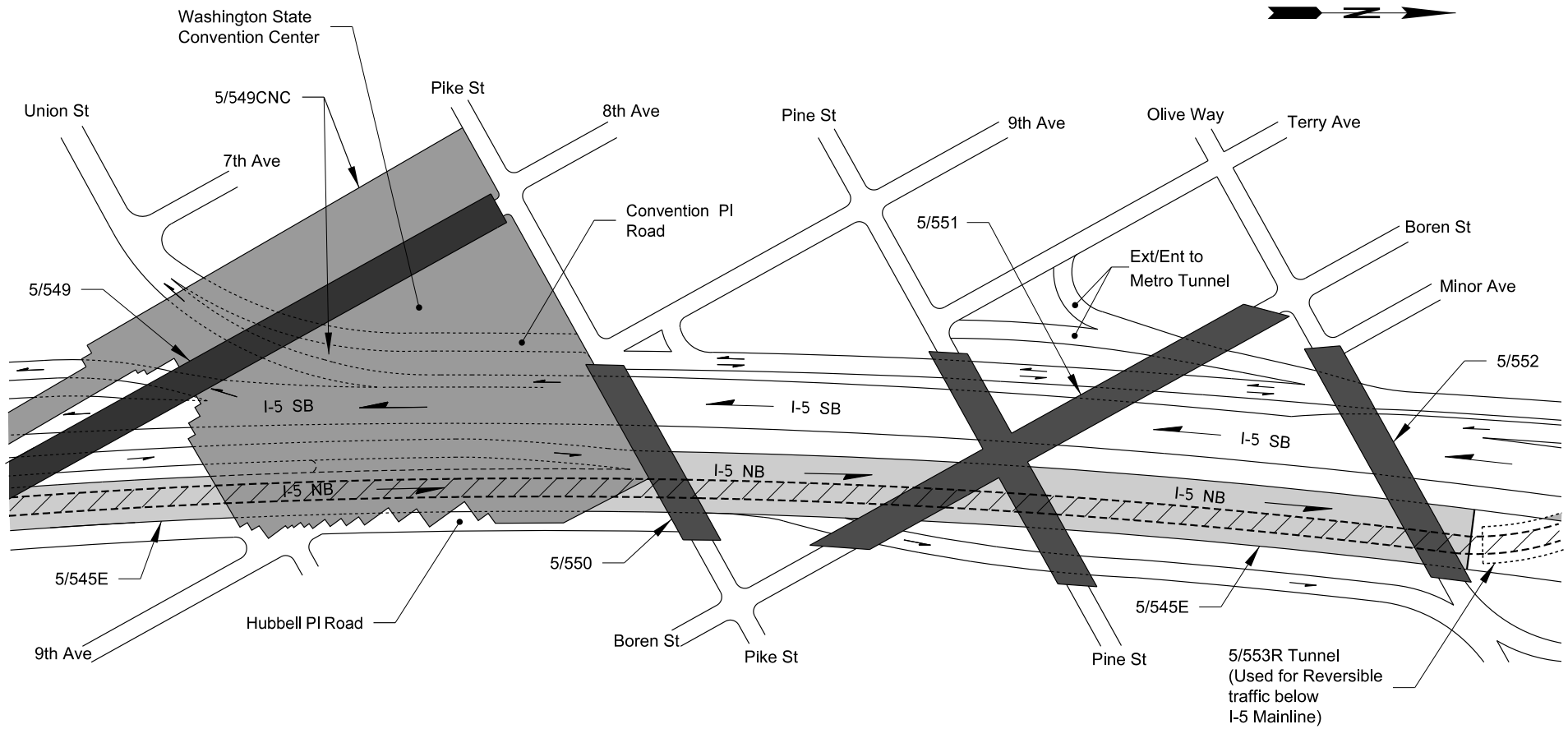

UNION STREET/OLIVE WAY

(SEATTLE FREEWAY SECTION 1 & 2,
SEATTLE FREEWAY REVERSIBLE LANES SECTION 2)

I-5 - EXIT 165B/166

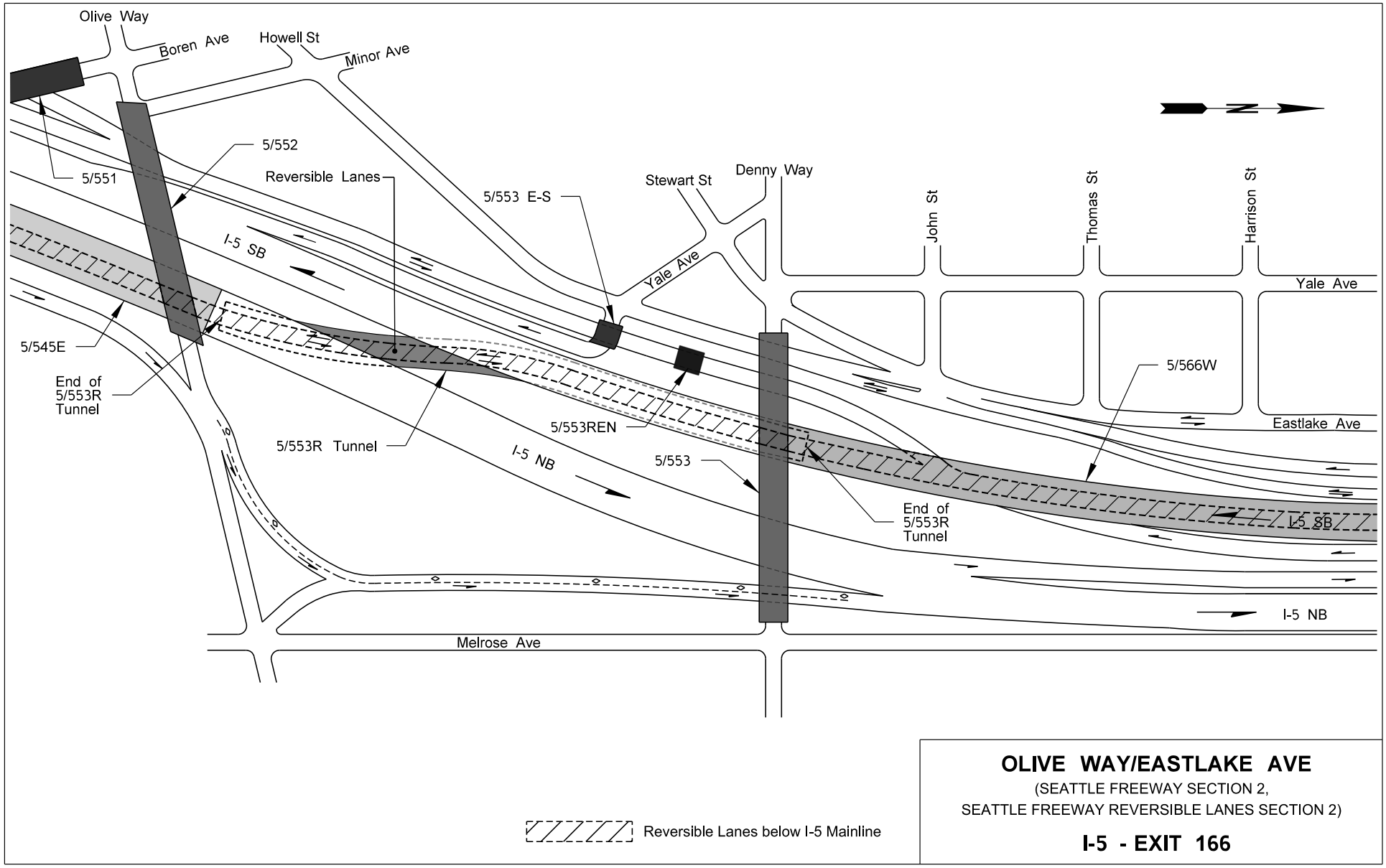

OLIVE WAY/EASTLAKE AVE

(SEATTLE FREEWAY SECTION 2,
SEATTLE FREEWAY REVERSIBLE LANES SECTION 2)

I-5 - EXIT 166

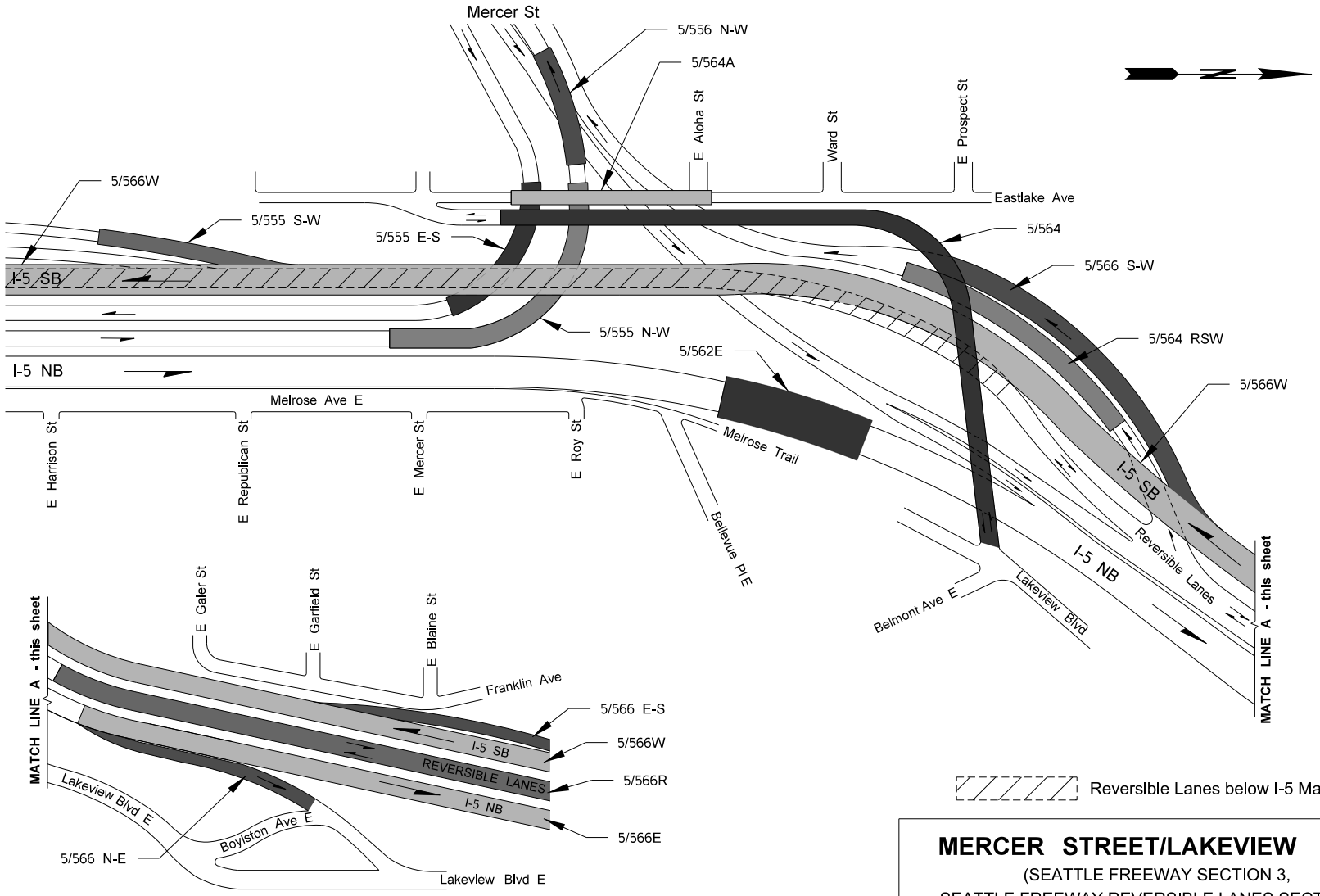

MERCER STREET/LAKEVIEW BLVD

(SEATTLE FREEWAY SECTION 3,
SEATTLE FREEWAY REVERSIBLE LANES SECTION 2)

I-5 - EXIT 167

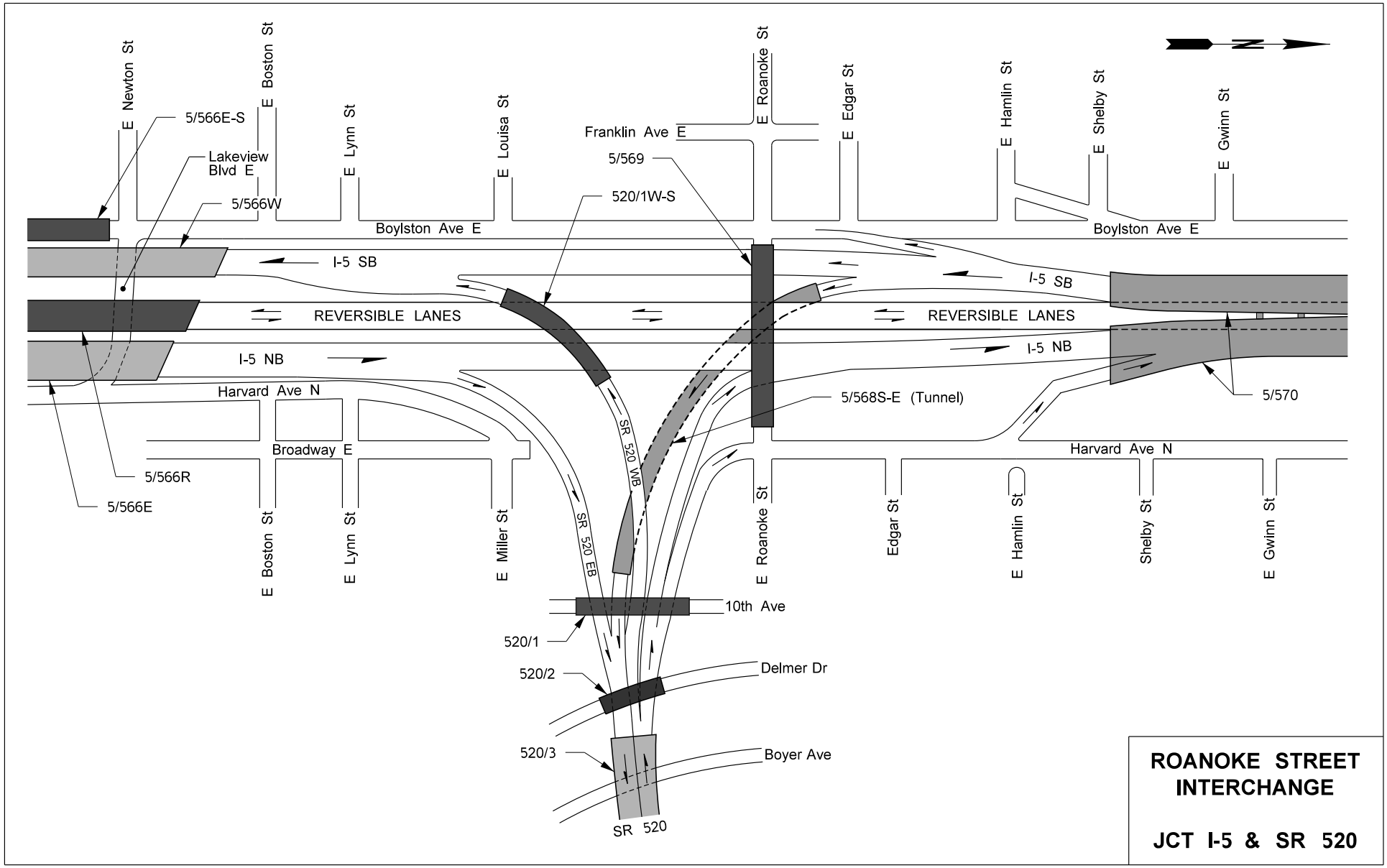

ROANOKE STREET INTERCHANGE

JCT I-5 & SR 520

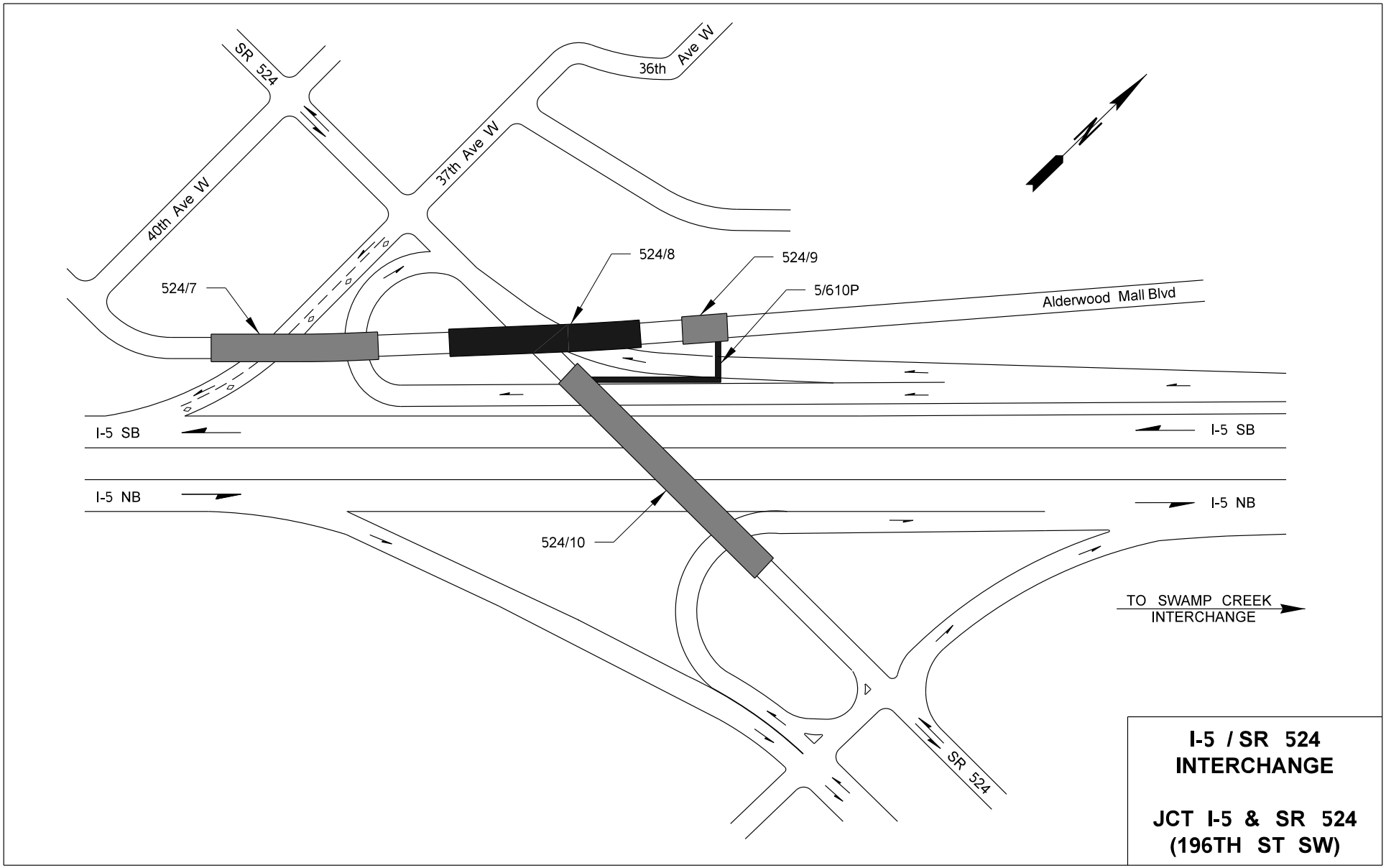
SR 524
36th Ave W
37th Ave W
40th Ave W
524/7
524/8
524/9
5/610P
Alderwood Mall Blvd
I-5 SB
I-5 SB
I-5 NB
I-5 NB
524/10
TO SWAMP CREEK
INTERCHANGE
SR 524
I-5 / SR 524
INTERCHANGE
JCT I-5 & SR 524
(196TH ST SW)

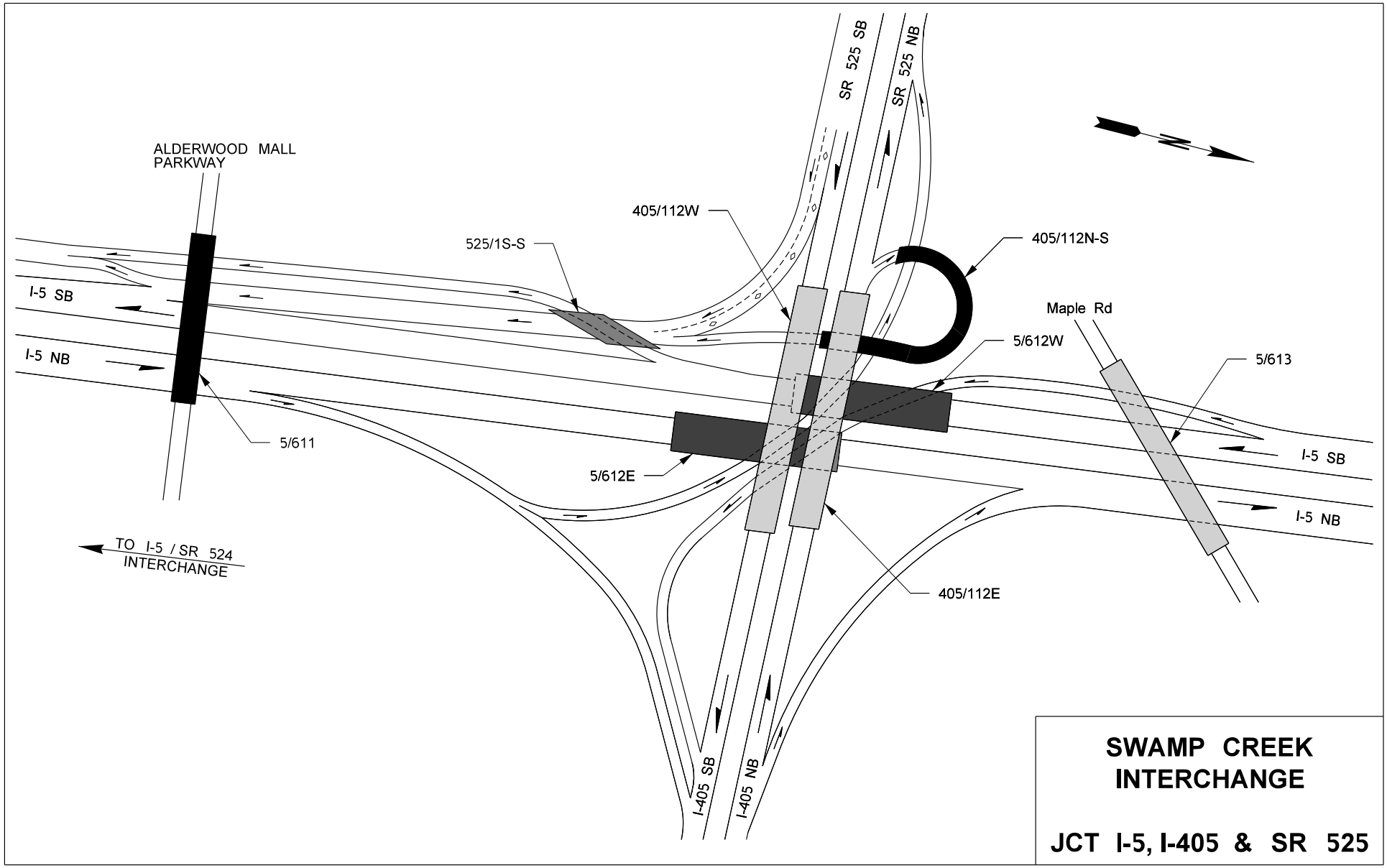
ALDERWOOD MALL PARKWAY
I-5 SB
I-5 NB
525/1S-S
405/112W
SR 525 SB
SR 525 NB
405/112N-S
Maple Rd
5/612W
5/613
5/611
5/612E
I-5 SB
I-5 NB
TO I-5 / SR 524 INTERCHANGE
405/112E
I-405 SB
I-405 NB
SWAMP CREEK INTERCHANGE
JCT I-5, I-405 & SR 525

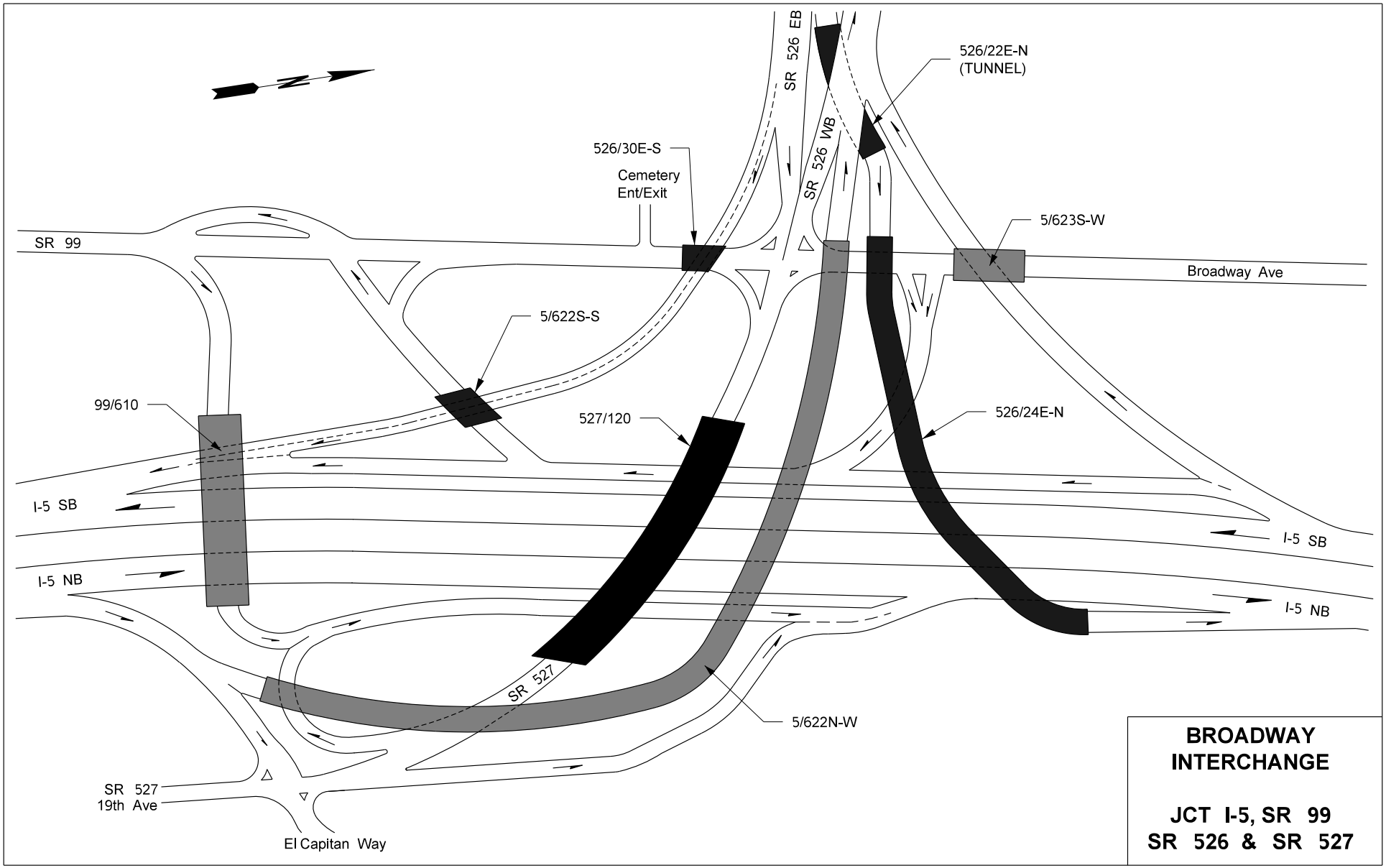
SR 526 EB
526/22E-N
(TUNNEL)
526/30E-S
Cemetery
Ent/Exit
SR 526 WB
5/623S-W
SR 99
Broadway Ave
5/622S-S
99/610
527/120
526/24E-N
I-5 SB
I-5 SB
I-5 NB
I-5 NB
SR 527
5/622N-W
SR 527
19th Ave
El Capitan Way
BROADWAY
INTERCHANGE
JCT I-5, SR 99
SR 526 & SR 527

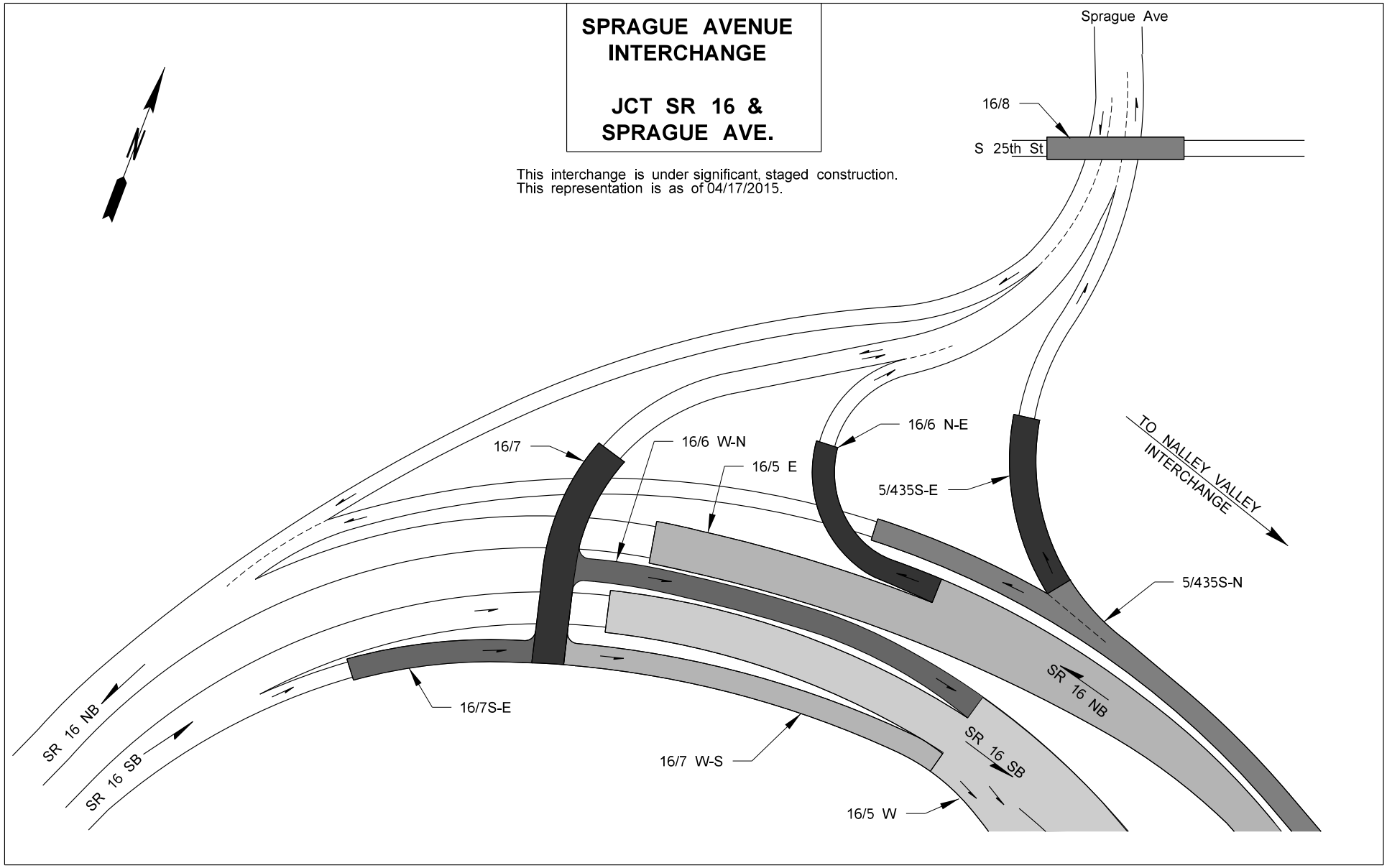
SPRAGUE AVENUE INTERCHANGE
JCT SR 16 & SPRAGUE AVE.
This interchange is under significant, staged construction.
This representation is as of 04/17/2015.
N
Sprague Ave
16/8
S 25th St
16/7
16/6 W-N
16/5 E
16/6 N-E
5/435S-E
TO NALLEY VALLEY INTERCHANGE
5/435S-N
SR 16 NB
SR 16 SB
16/7S-E
16/7 W-S
16/5 W

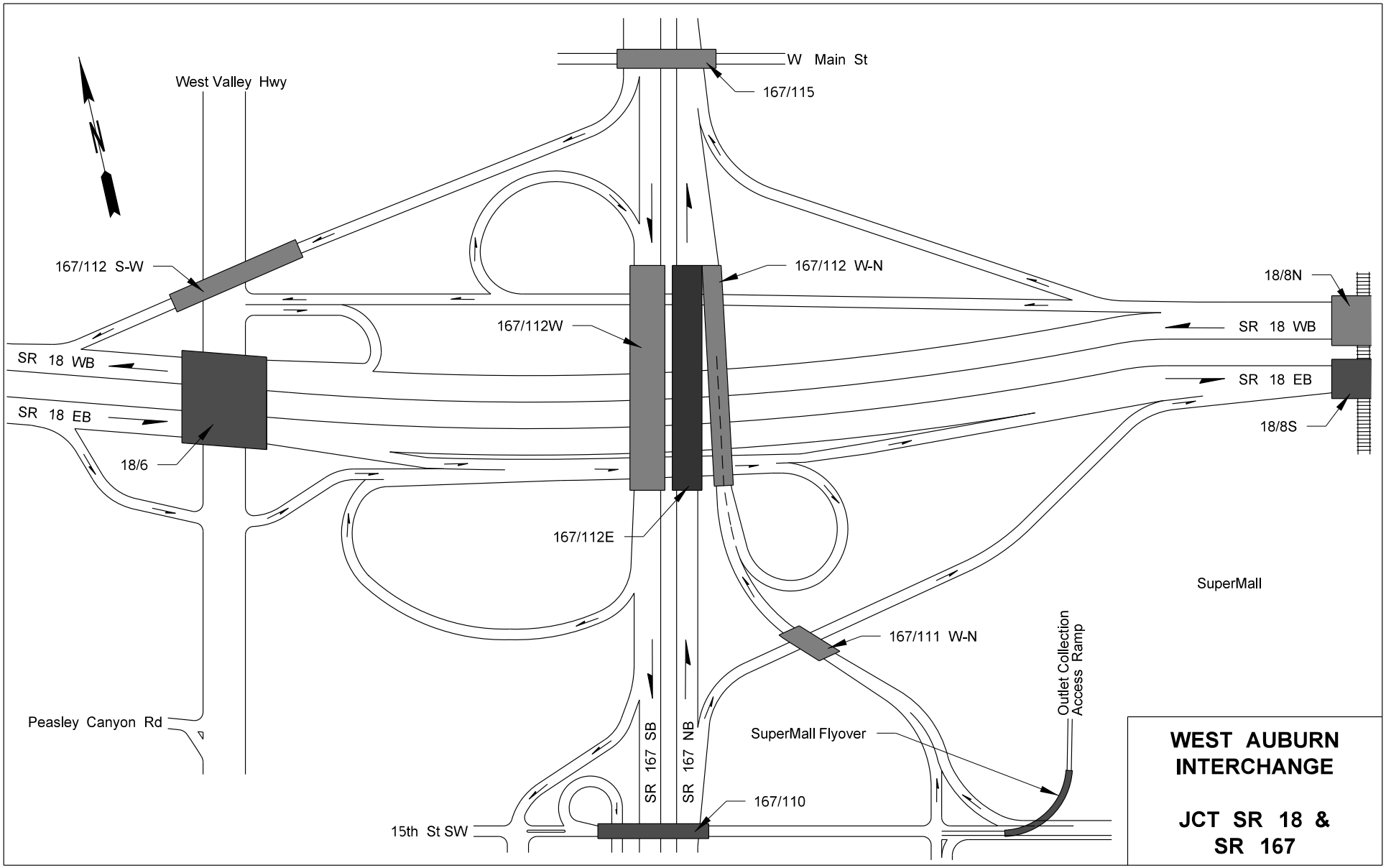
W Main St
167/115
West Valley Hwy
N
167/112 S-W
167/112 W-N
18/8N
167/112W
SR 18 WB
SR 18 WB
SR 18 EB
SR 18 EB
18/8S
18/6
167/112E
SuperMall
167/111 W-N
Outlet Collection Access Ramp
Peasley Canyon Rd
SR 167 SB
SR 167 NB
SuperMall Flyover
167/110
15th St SW
WEST AUBURN INTERCHANGE
JCT SR 18 & SR 167

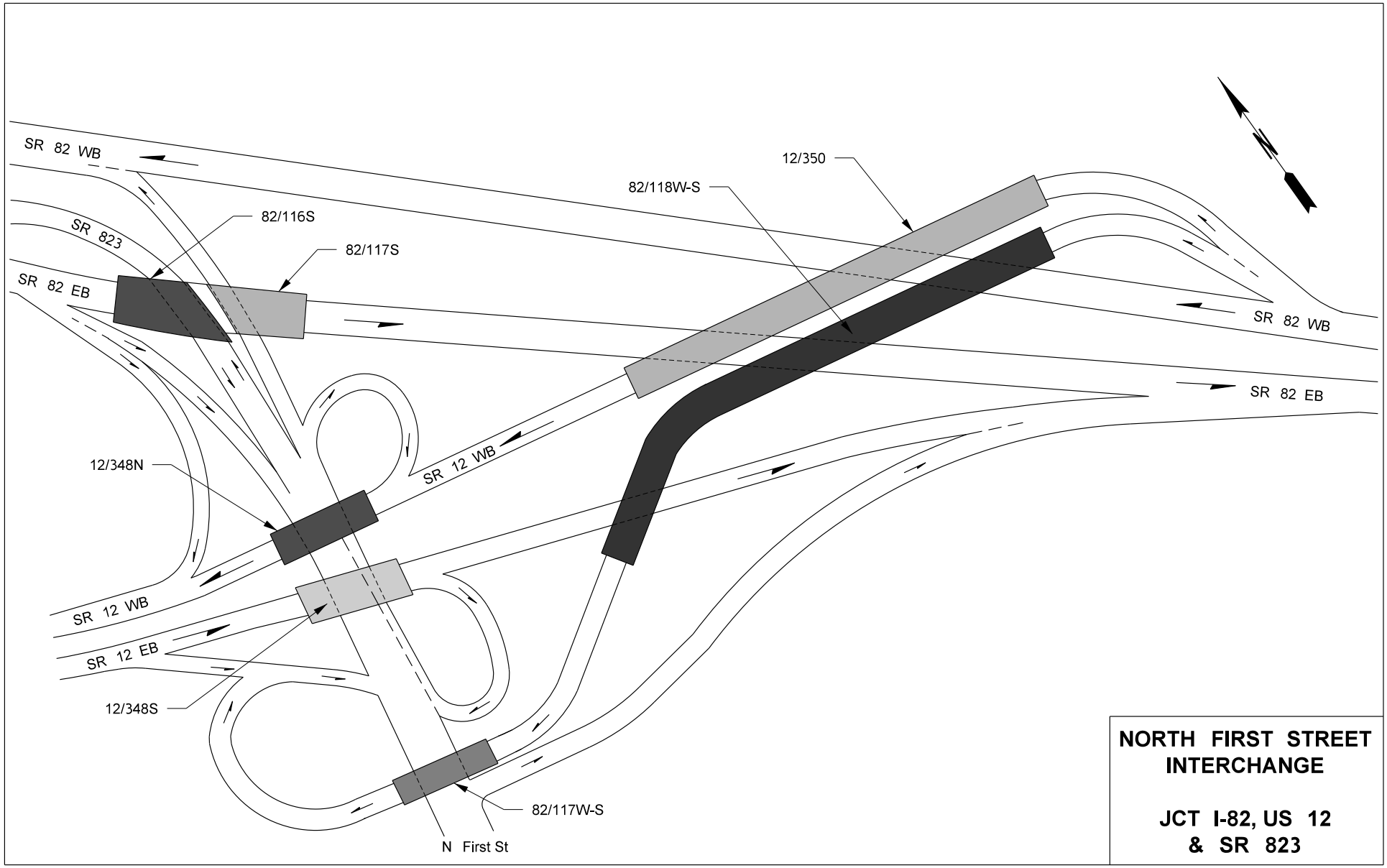
SR 82 WB
SR 823
SR 82 EB
82/116S
82/117S
12/350
82/118W-S
SR 82 WB
SR 82 EB
12/348N
SR 12 WB
SR 12 WB
SR 12 EB
12/348S
82/117W-S
N First St
NORTH FIRST STREET INTERCHANGE
JCT I-82, US 12 & SR 823

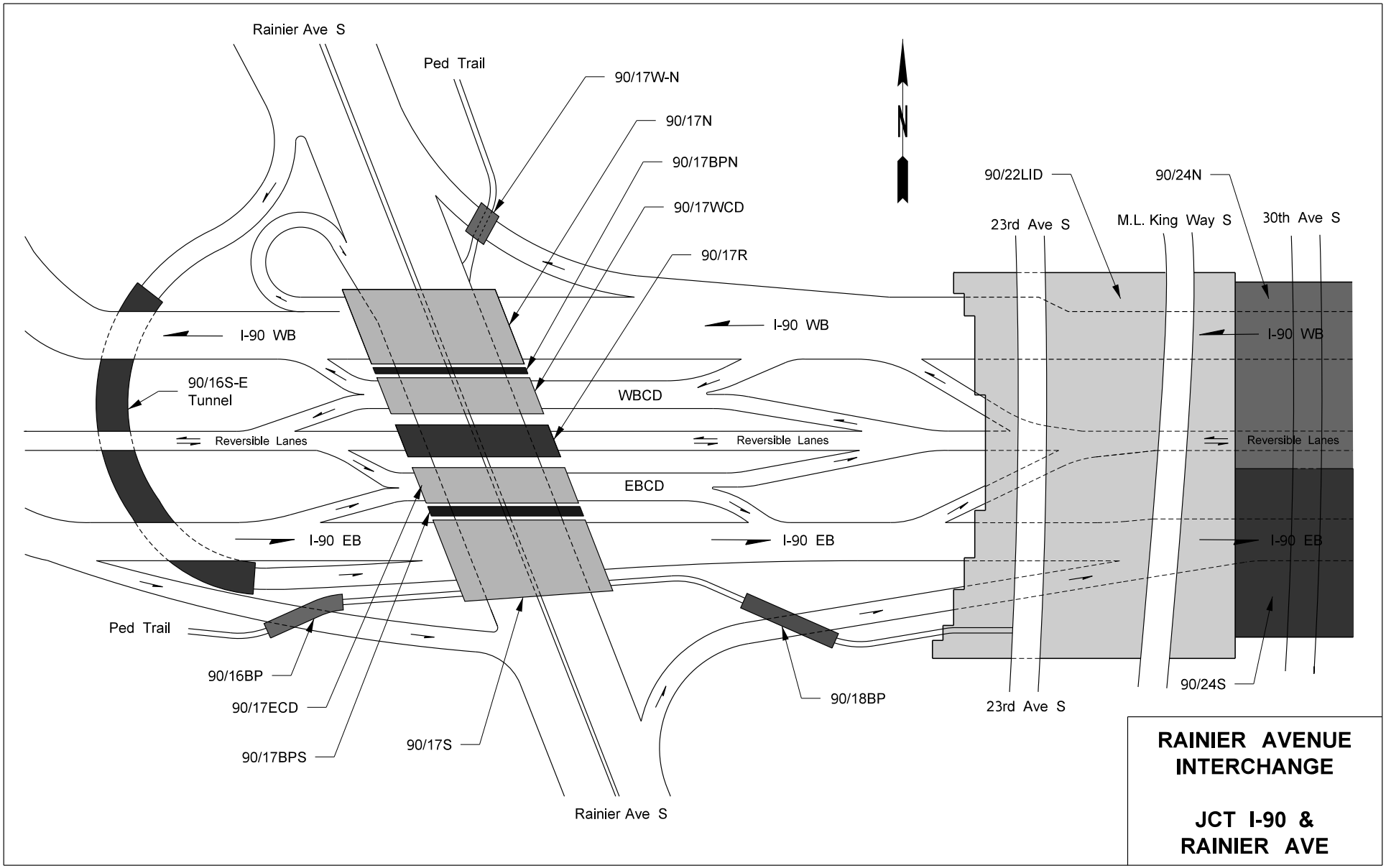
Rainier Ave S
Ped Trail
90/17W-N
90/17N
90/17BPN
90/17WCD
90/17R
N
90/22LID
90/24N
23rd Ave S
M.L. King Way S
30th Ave S
I-90 WB
I-90 WB
I-90 WB
90/16S-E
Tunnel
WBCD
Reversible Lanes
Reversible Lanes
Reversible Lanes
EBCD
I-90 EB
I-90 EB
I-90 EB
Ped Trail
90/16BP
90/17ECD
90/17BPS
90/17S
90/18BP
23rd Ave S
90/24S
Rainier Ave S
RAINIER AVENUE
INTERCHANGE
JCT I-90 &
RAINIER AVE

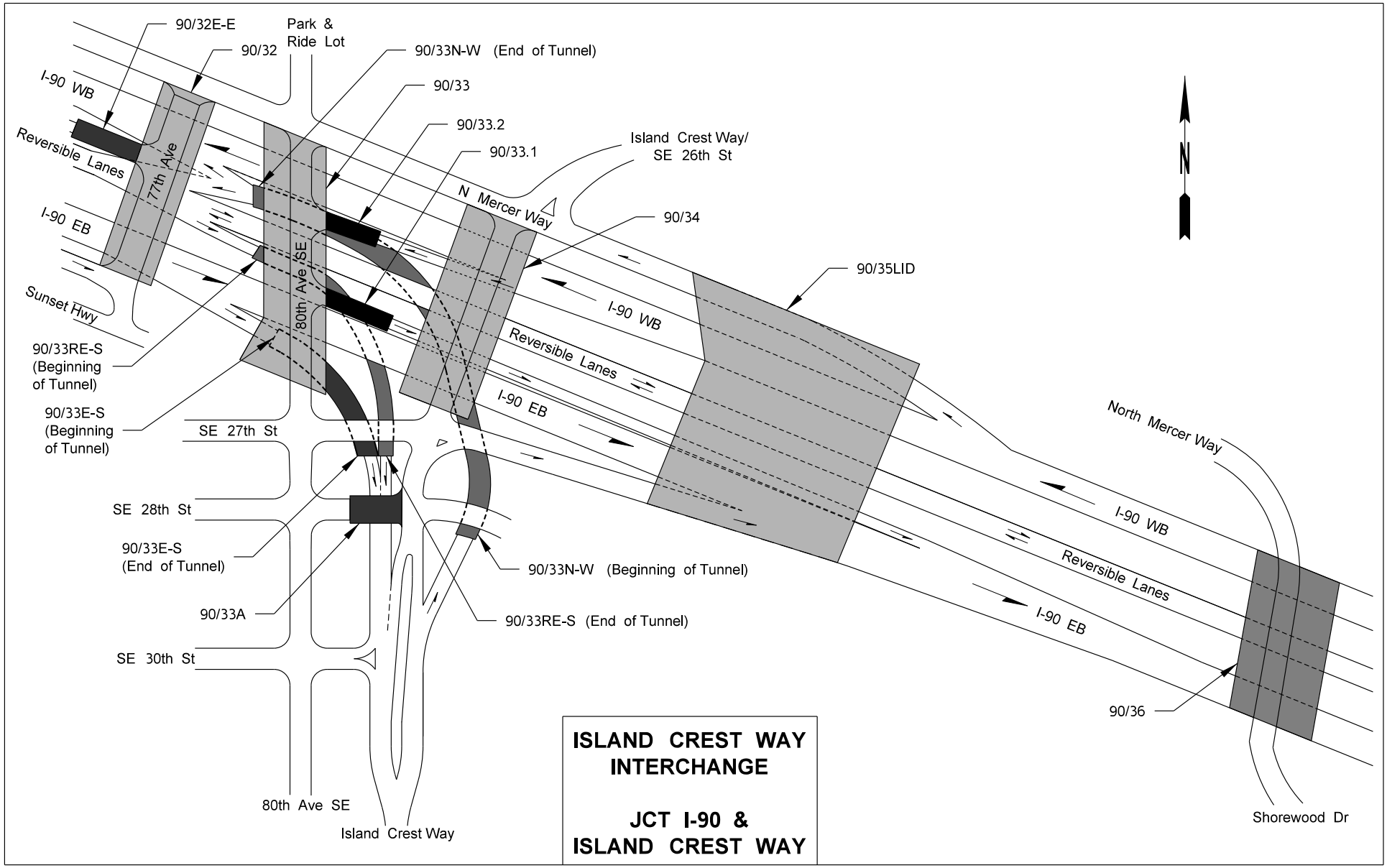
90/32E-E
Park & Ride Lot
90/32
90/33N-W (End of Tunnel)
90/33
90/33.2
90/33.1
Island Crest Way/ SE 26th St
90/34
90/35LID
I-90 WB
Reversible Lanes
I-90 EB
77th Ave
80th Ave SE
N Mercer Way
Sunset Hwy
90/33RE-S (Beginning of Tunnel)
90/33E-S (Beginning of Tunnel)
SE 27th St
SE 28th St
90/33E-S (End of Tunnel)
90/33A
SE 30th St
90/33N-W (Beginning of Tunnel)
90/33RE-S (End of Tunnel)
80th Ave SE
Island Crest Way
North Mercer Way
90/36
Shorewood Dr
N
ISLAND CREST WAY INTERCHANGE
JCT I-90 & ISLAND CREST WAY

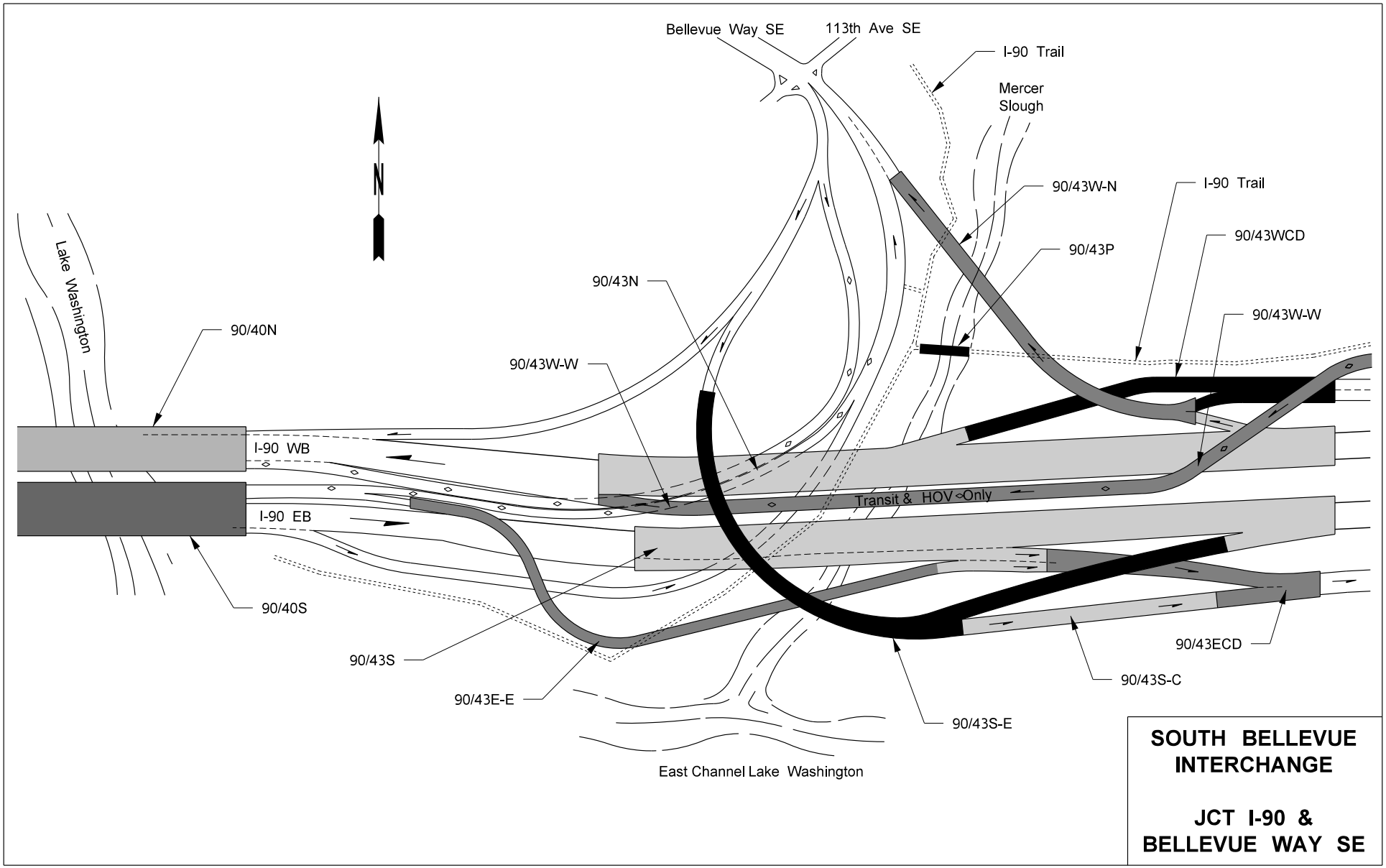
Bellevue Way SE
113th Ave SE
I-90 Trail
Mercer Slough
N
90/43W-N
I-90 Trail
90/43WCD
90/43P
90/43N
90/43W-W
Lake Washington
90/40N
I-90 WB
I-90 EB
Transit & HOV Only
90/40S
90/43S
90/43E-E
90/43S-E
90/43S-C
90/43ECD
East Channel Lake Washington
SOUTH BELLEVUE INTERCHANGE
JCT I-90 & BELLEVUE WAY SE

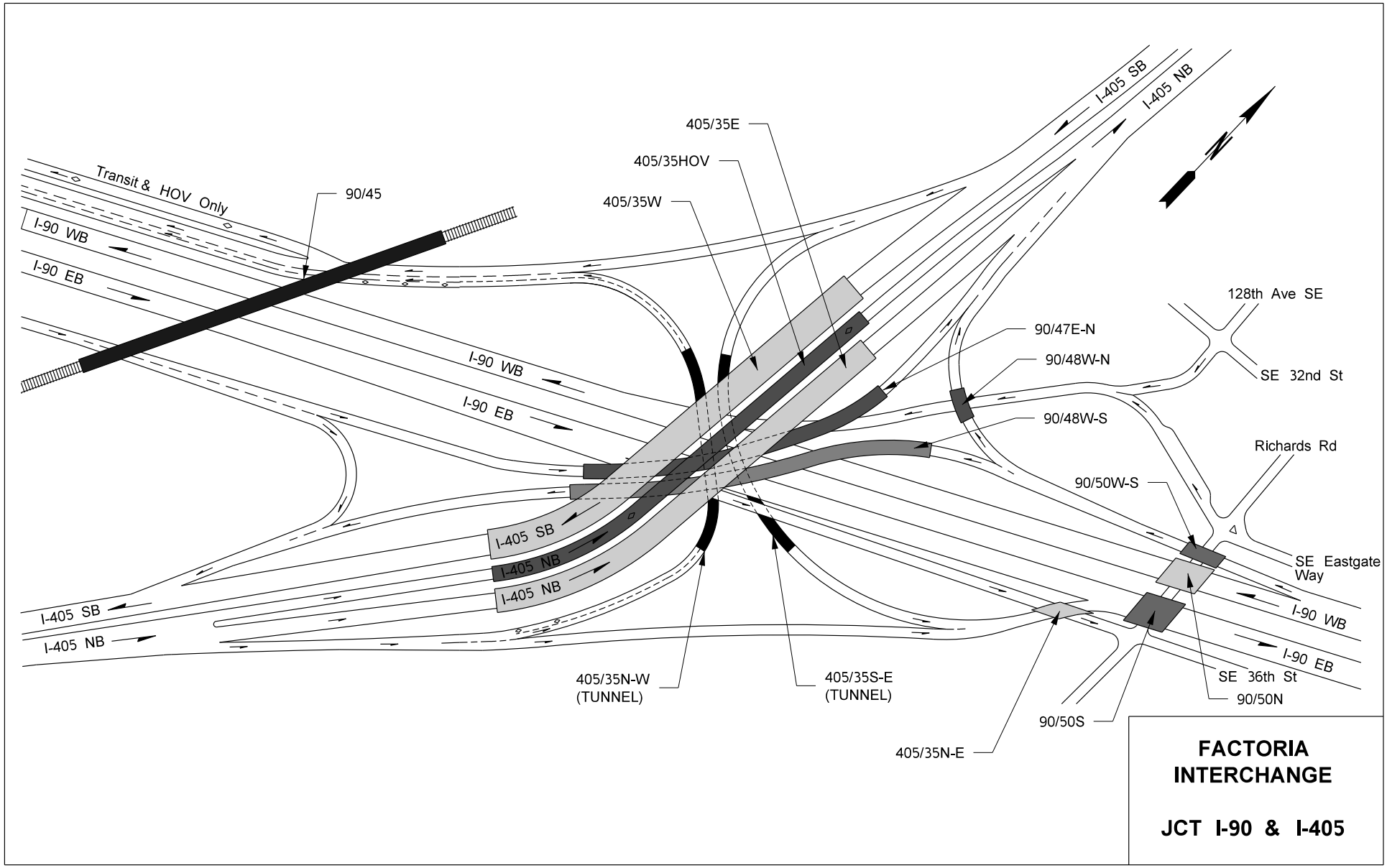

FACTORIA INTERCHANGE

JCT I-90 & I-405

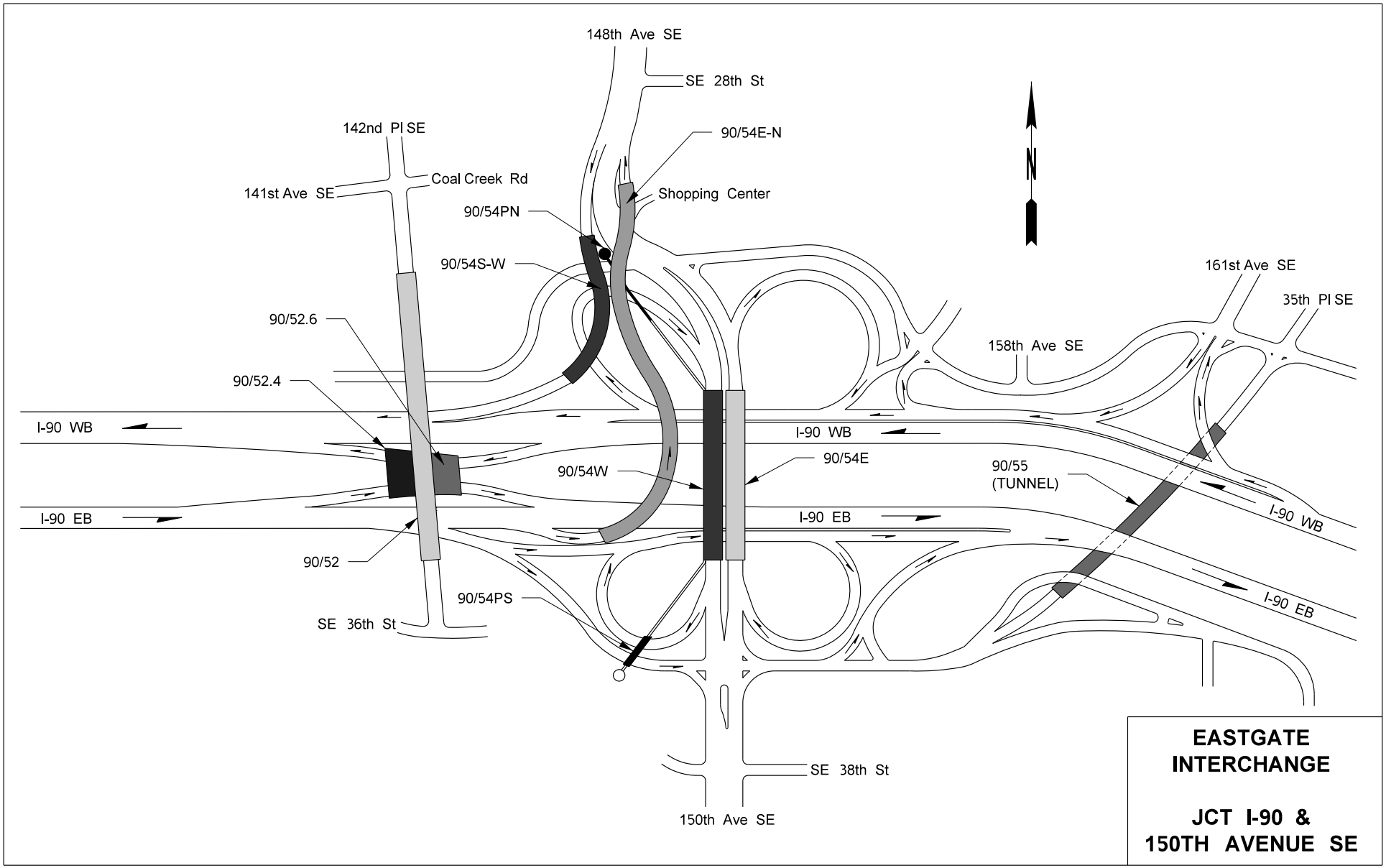
148th Ave SE
SE 28th St
142nd Pl SE
90/54E-N
Coal Creek Rd
141st Ave SE
Shopping Center
90/54PN
N
90/54S-W
161st Ave SE
35th Pl SE
90/52.6
158th Ave SE
90/52.4
I-90 WB
I-90 WB
90/54E
90/54W
90/55
(TUNNEL)
I-90 EB
I-90 EB
I-90 WB
90/52
I-90 EB
90/54PS
SE 36th St
SE 38th St
150th Ave SE
EASTGATE
INTERCHANGE
JCT I-90 &
150TH AVENUE SE

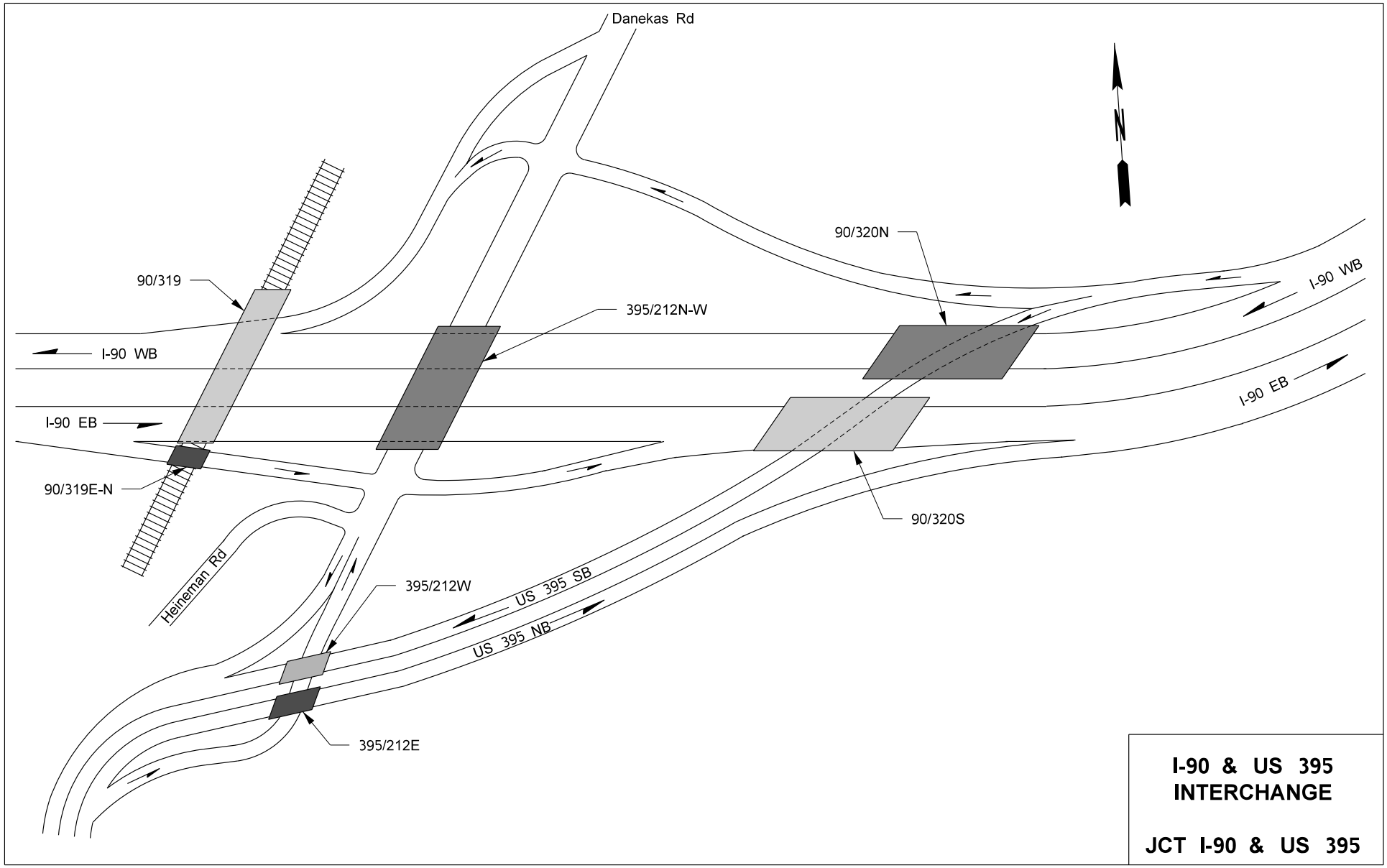
Danekas Rd
N
90/320N
90/319
395/212N-W
I-90 WB
I-90 WB
I-90 EB
I-90 EB
90/319E-N
90/320S
Heineman Rd
395/212W
US 395 SB
US 395 NB
395/212E
I-90 & US 395
INTERCHANGE
JCT I-90 & US 395

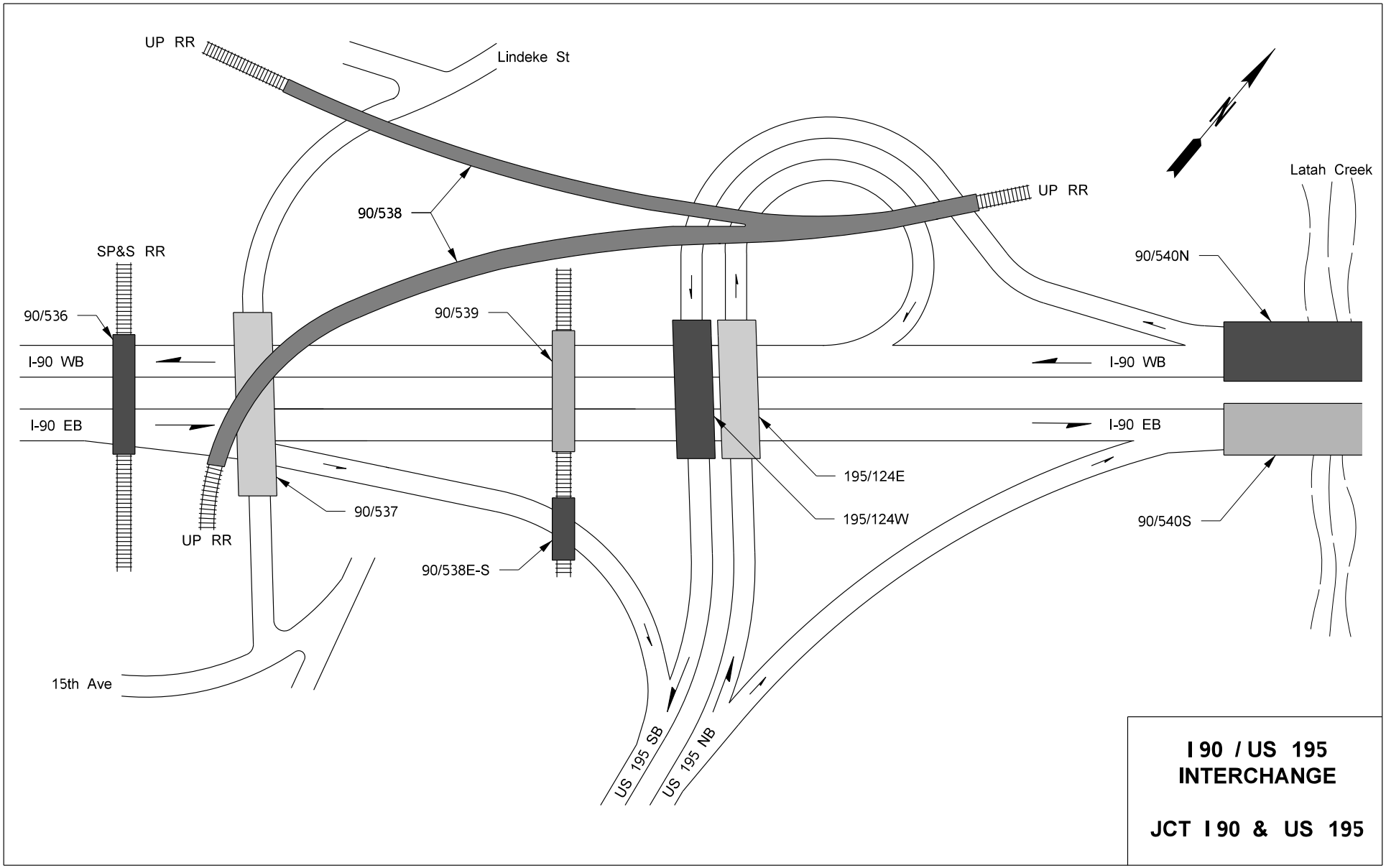
UP RR
Lindeke St
N
Latah Creek
UP RR
90/538
SP&S RR
90/540N
90/536
90/539
I-90 WB
I-90 WB
I-90 EB
I-90 EB
195/124E
195/124W
90/537
90/540S
UP RR
90/538E-S
15th Ave
US 195 SB
US 195 NB
I 90 / US 195
INTERCHANGE
JCT I 90 & US 195

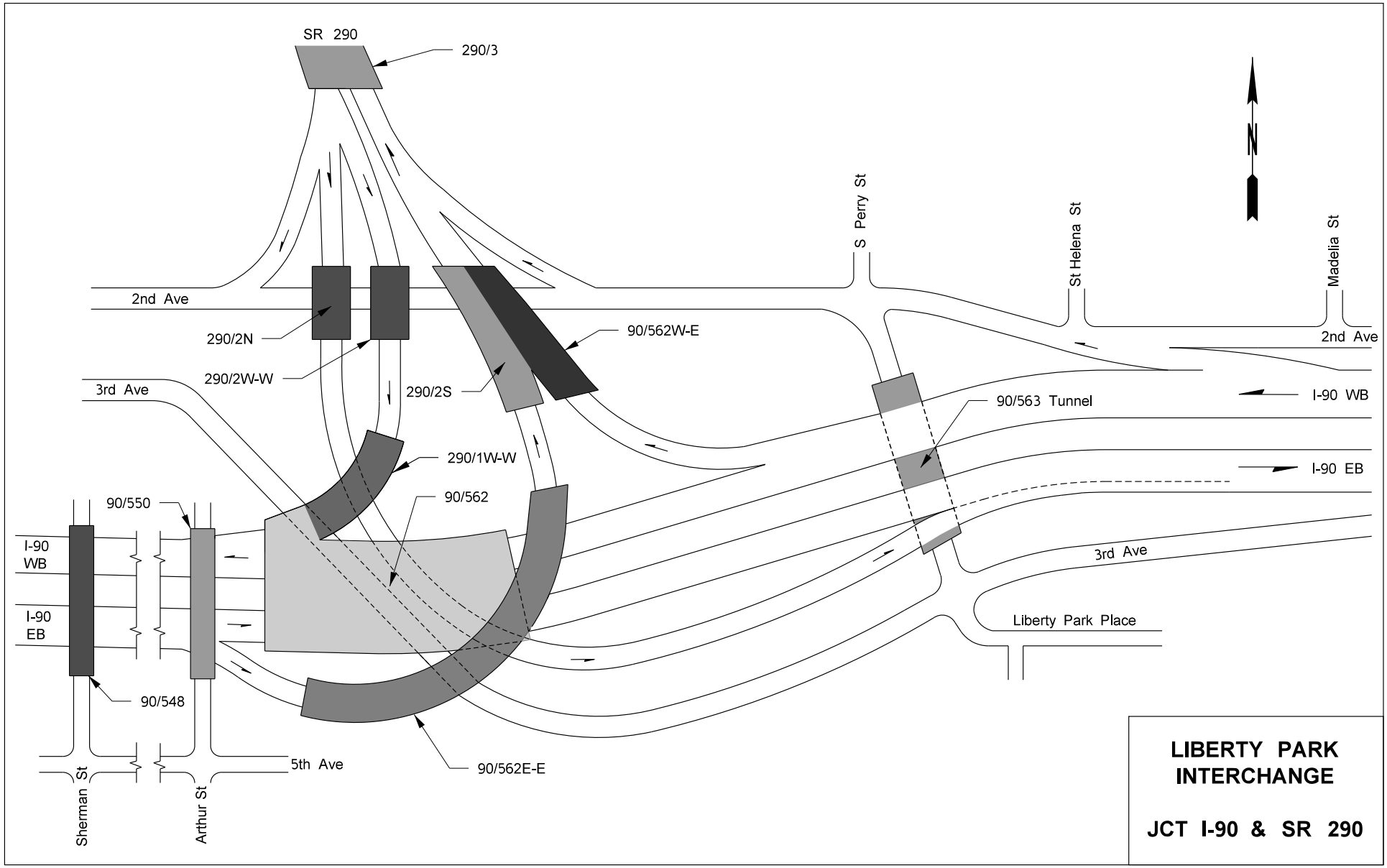
SR 290
290/3
N
S Perry St
St Helena St
Madelia St
2nd Ave
290/2N
290/2W-W
90/562W-E
2nd Ave
3rd Ave
290/2S
90/563 Tunnel
I-90 WB
290/1W-W
I-90 EB
90/550
90/562
I-90
WB
I-90
EB
3rd Ave
Liberty Park Place
90/548
5th Ave
90/562E-E
Sherman St
Arthur St
LIBERTY PARK
INTERCHANGE
JCT I-90 & SR 290

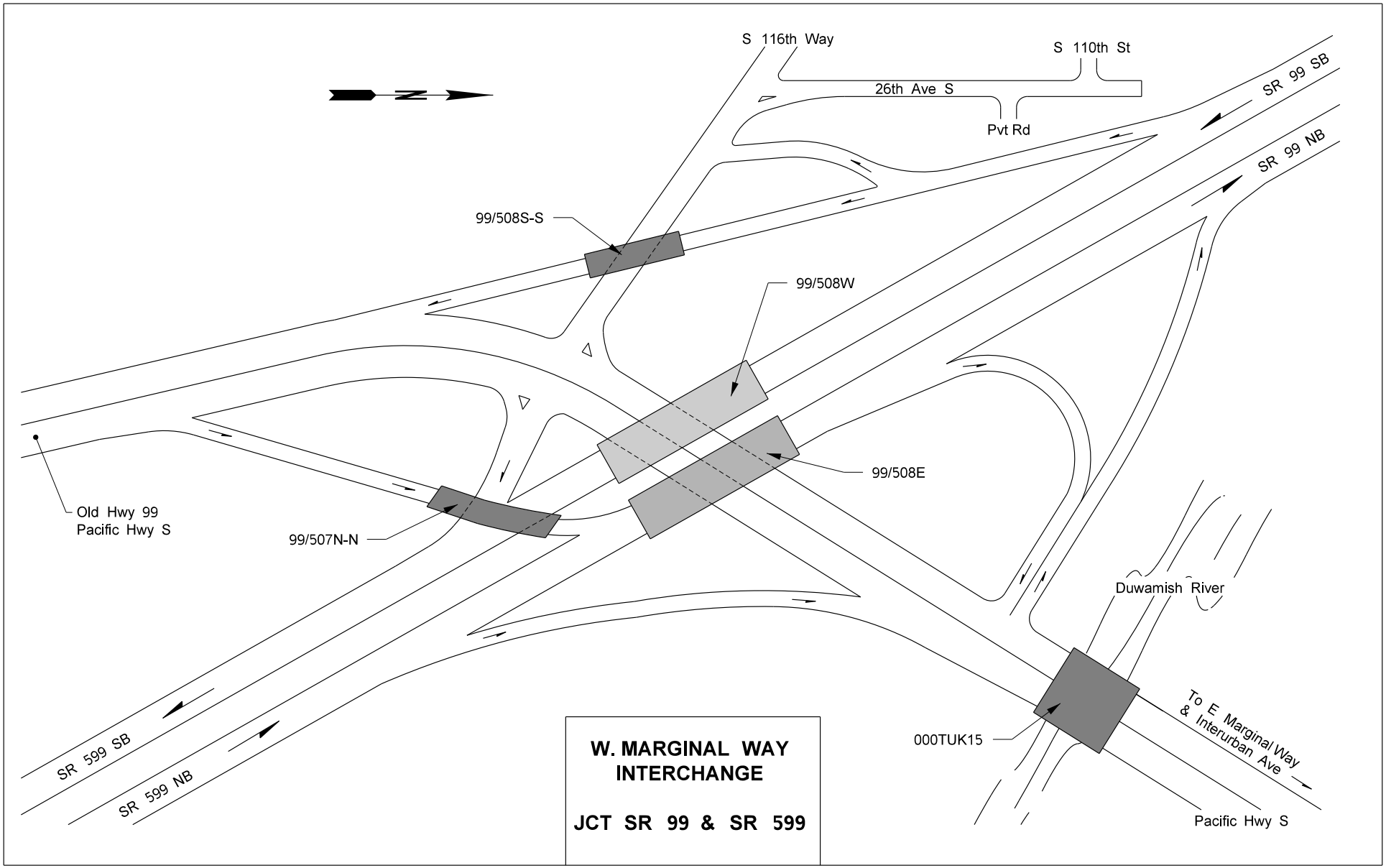
S 116th Way
S 110th St
26th Ave S
Pvt Rd
SR 99 SB
SR 99 NB
99/508S-S
99/508W
99/508E
Old Hwy 99
Pacific Hwy S
99/507N-N
Duwamish River
To E Marginal Way
& Interurban Ave
000TUK15
Pacific Hwy S
SR 599 SB
SR 599 NB
W. MARGINAL WAY
INTERCHANGE
JCT SR 99 & SR 599

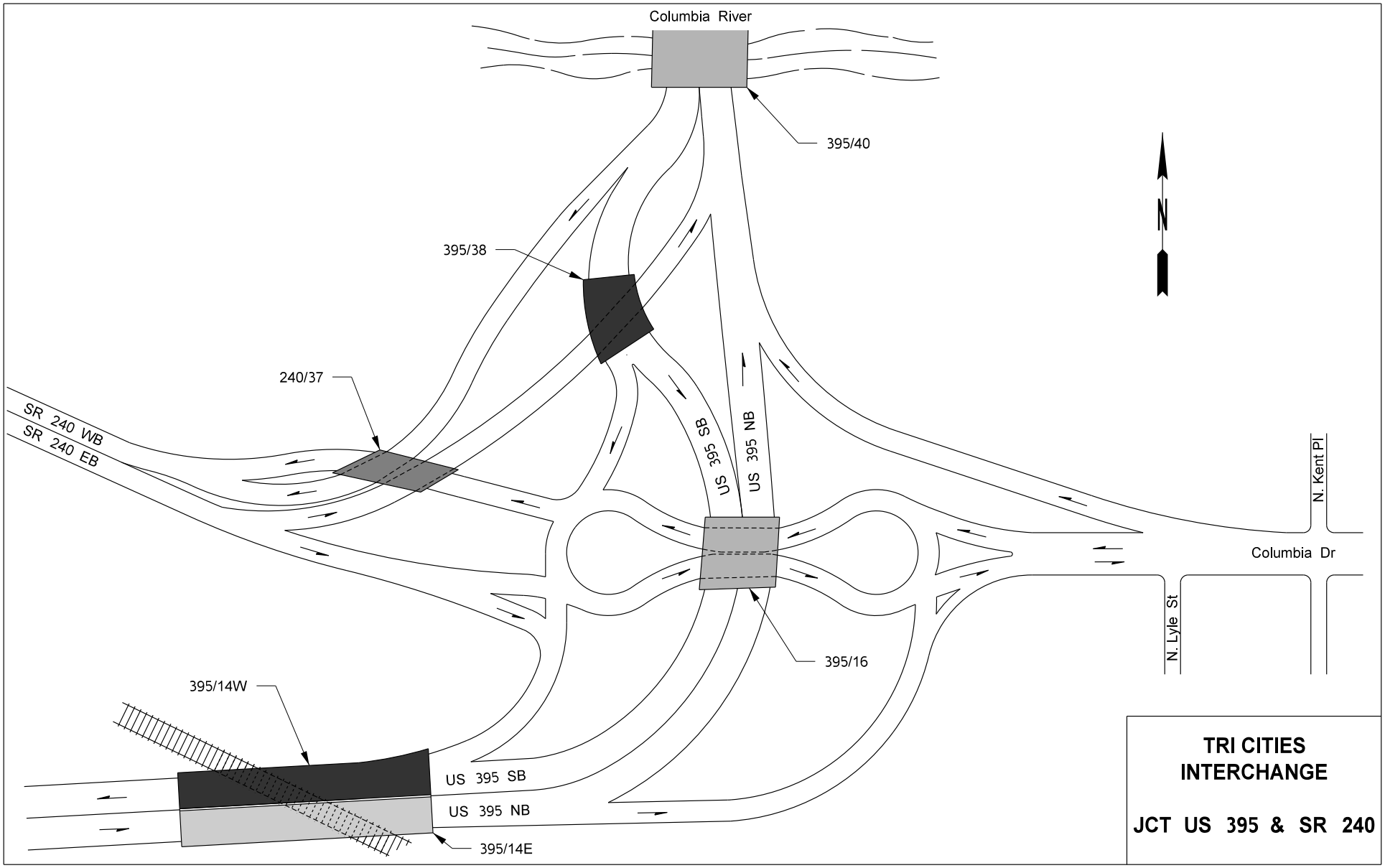
Columbia River
395/40
395/38
240/37
SR 240 WB
SR 240 EB
US 395 SB
US 395 NB
N. Kent Pl
Columbia Dr
N. Lyle St
395/16
395/14W
US 395 SB
US 395 NB
395/14E
TRI CITIES
INTERCHANGE
JCT US 395 & SR 240

US 2 / US 395 SP NSC (FARWELL RD) INTERCHANGE

JCT US 2 & US 395 SP NSC

This interchange is under significant, staged construction. This representation is as of 02/28/2013.

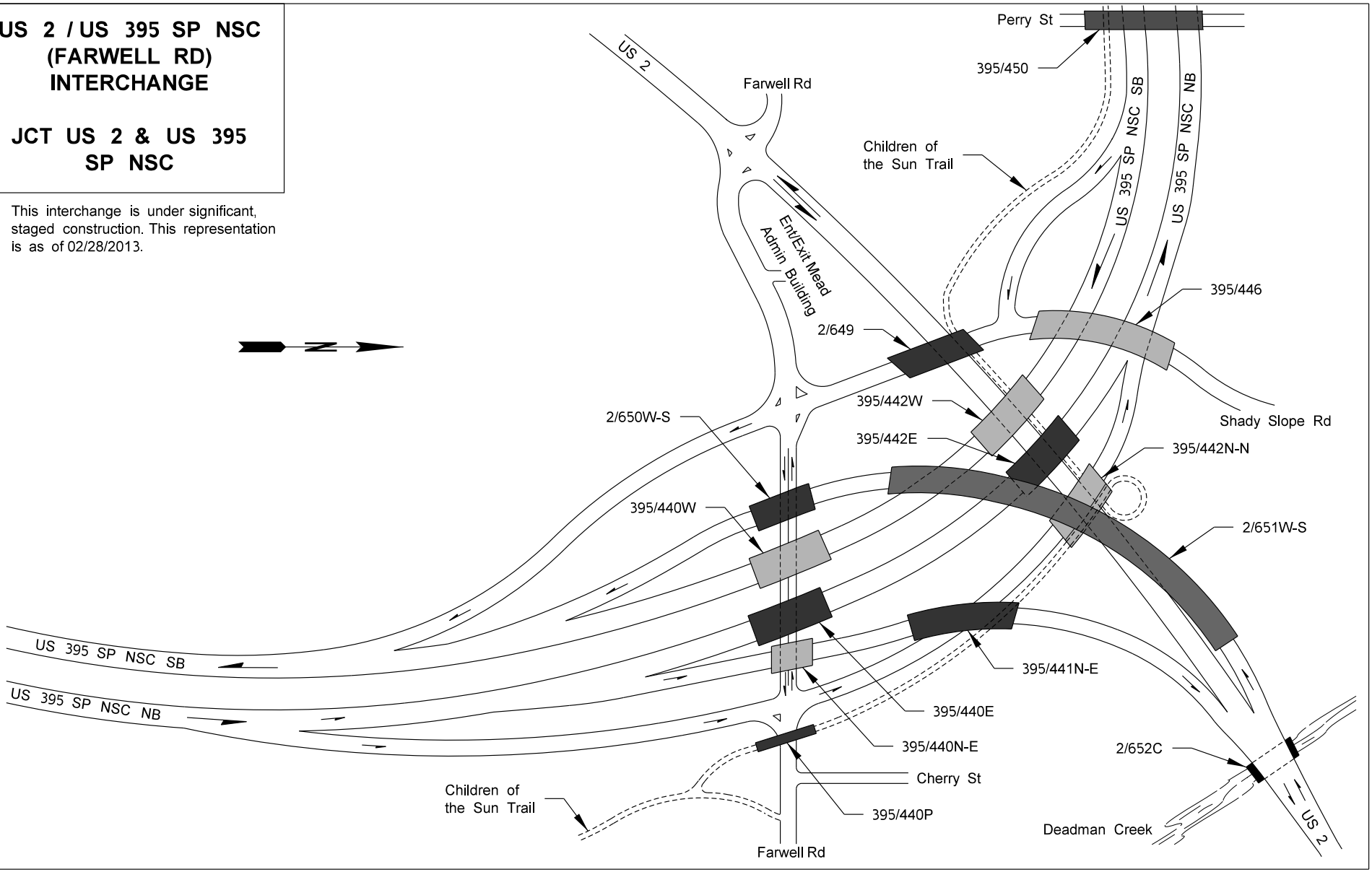

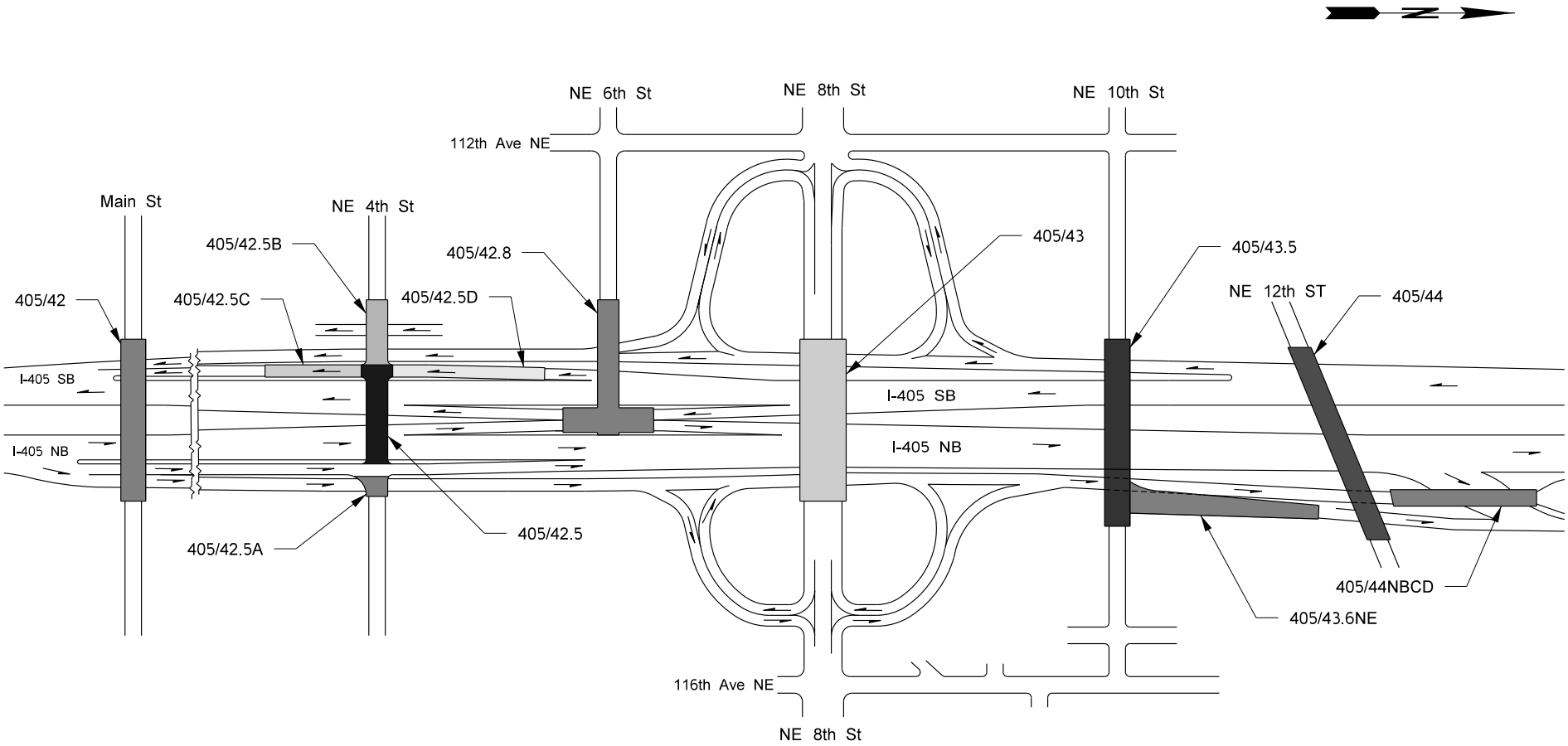

DOWNTOWN BELLEVUE INTERCHANGE

I-405/BELLEVUE

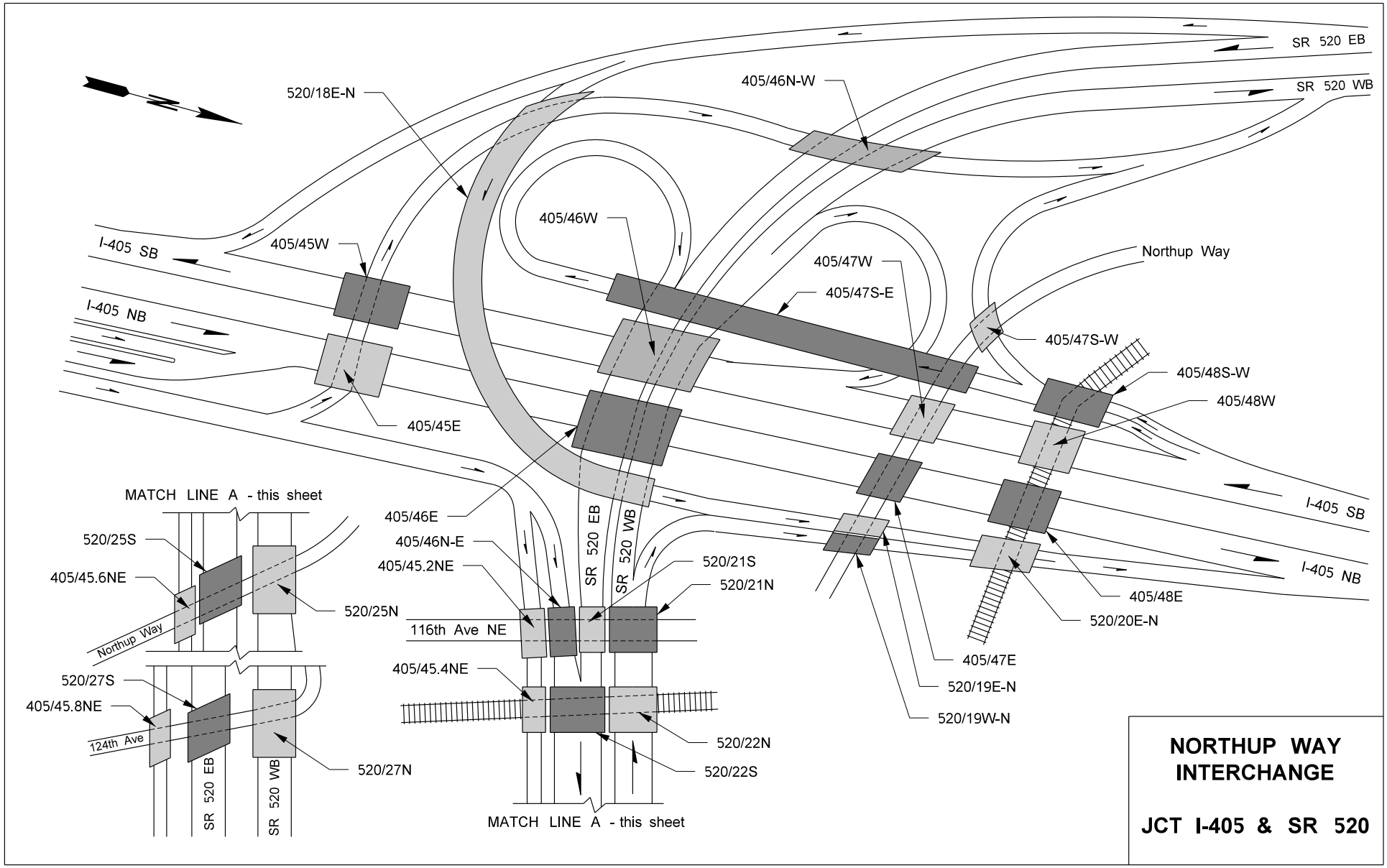
SR 520 EB
SR 520 WB
520/18E-N
405/46N-W
405/46W
405/45W
I-405 SB
I-405 NB
405/47W
405/47S-E
Northup Way
405/47S-W
405/48S-W
405/48W
405/45E
405/46E
MATCH LINE A - this sheet
520/25S
405/45.6NE
Northup Way
520/25N
405/46N-E
405/45.2NE
SR 520 EB
SR 520 WB
520/21S
520/21N
116th Ave NE
405/45.4NE
520/27S
405/45.8NE
124th Ave
520/27N
520/22N
520/22S
MATCH LINE A - this sheet
I-405 SB
I-405 NB
405/48E
520/20E-N
405/47E
520/19E-N
520/19W-N
NORTHUP WAY
INTERCHANGE
JCT I-405 & SR 520

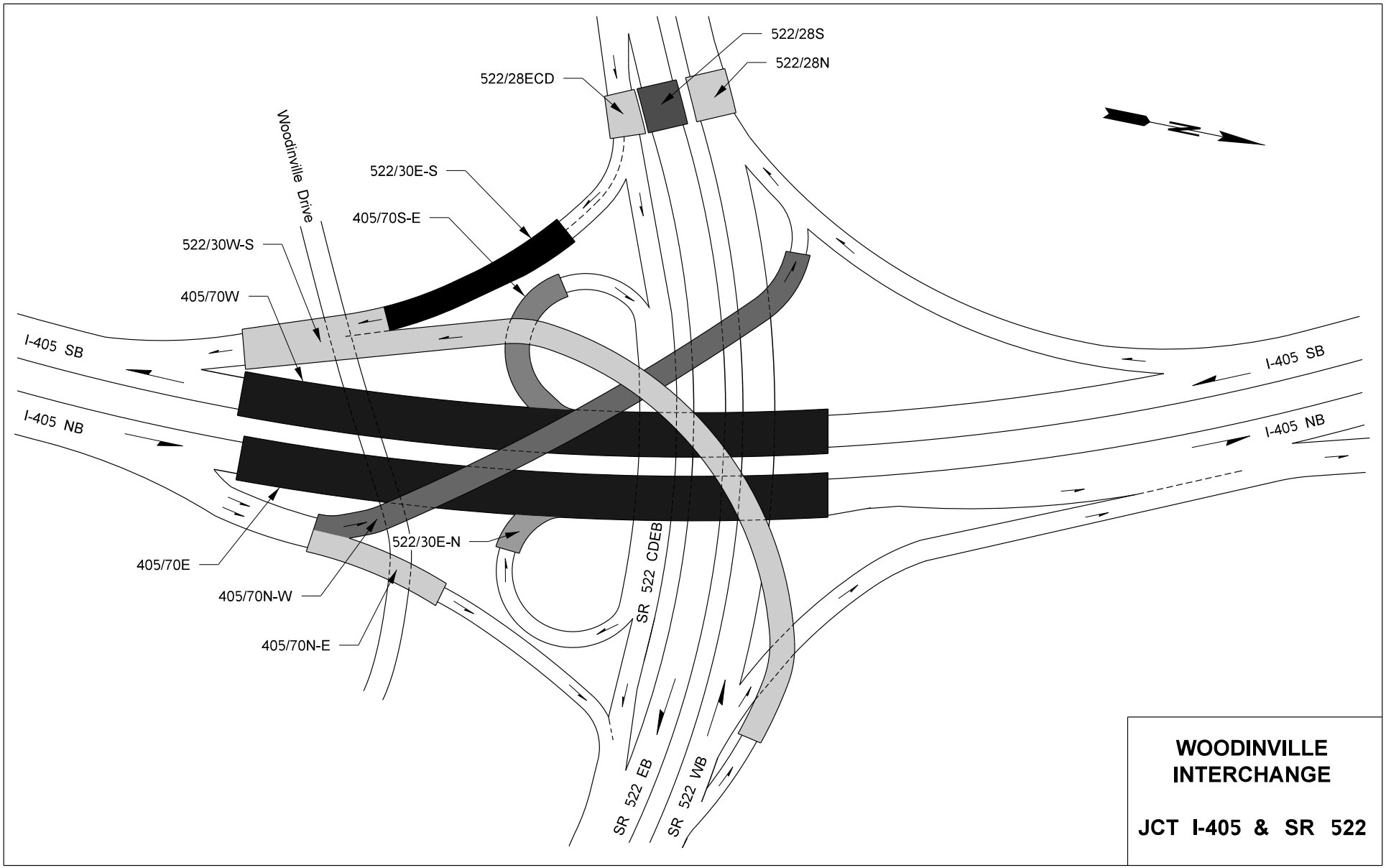
522/28S
522/28N
522/28ECD
Woodinville Drive
522/30E-S
405/70S-E
522/30W-S
405/70W
I-405 SB
I-405 NB
I-405 SB
I-405 NB
522/30E-N
405/70E
405/70N-W
405/70N-E
SR 522 CDEB
SR 522 EB
SR 522 WB
N
WOODINVILLE
INTERCHANGE
JCT I-405 & SR 522

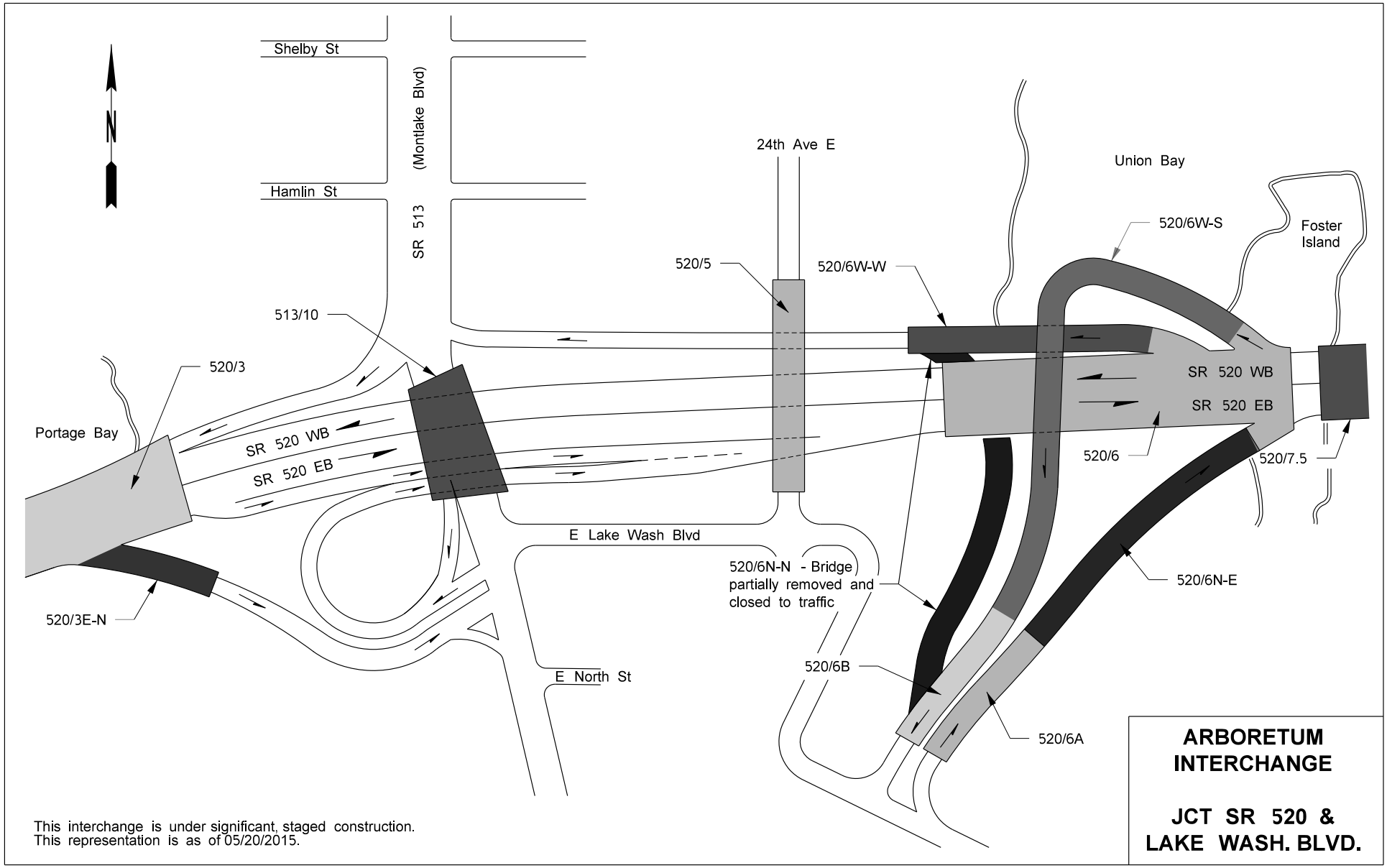
N
Shelby St
Hamlin St
SR 513 (Montlake Blvd)
24th Ave E
Union Bay
520/6W-S
Foster Island
520/5
520/6W-W
513/10
520/3
Portage Bay
SR 520 WB
SR 520 EB
SR 520 WB
SR 520 EB
520/6
520/7.5
E Lake Wash Blvd
520/6N-N - Bridge partially removed and closed to traffic
520/6N-E
520/3E-N
520/6B
E North St
520/6A
ARBORETUM INTERCHANGE
JCT SR 520 & LAKE WASH. BLVD.
This interchange is under significant, staged construction.
This representation is as of 05/20/2015.

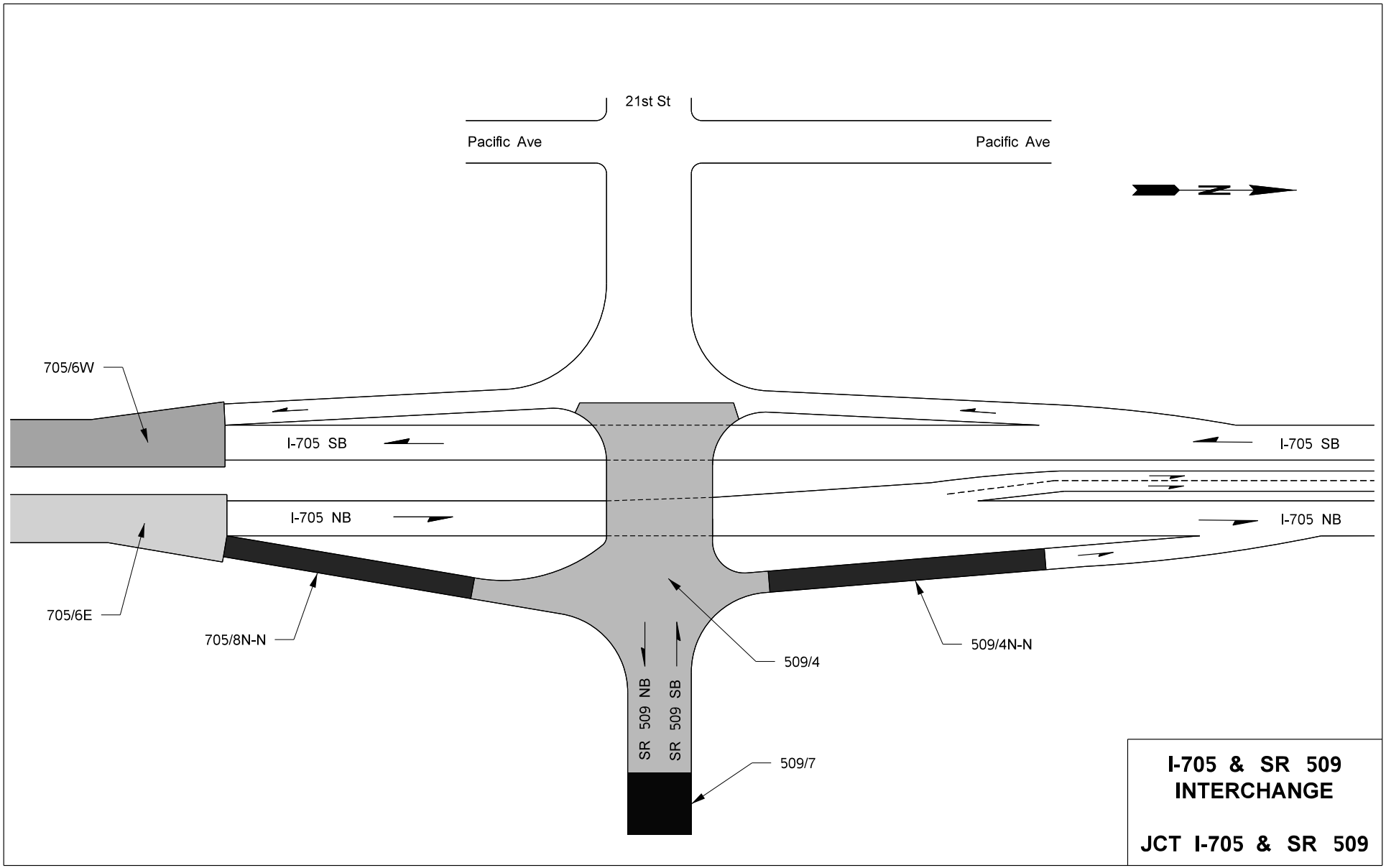
21st St
Pacific Ave
Pacific Ave
N
705/6W
I-705 SB
I-705 SB
I-705 NB
I-705 NB
705/6E
705/8N-N
509/4
509/4N-N
SR 509 NB
SR 509 SB
509/7
I-705 & SR 509
INTERCHANGE
JCT I-705 & SR 509