Exhibit B-3: Geologic hazard areas - sheet 2 of 8

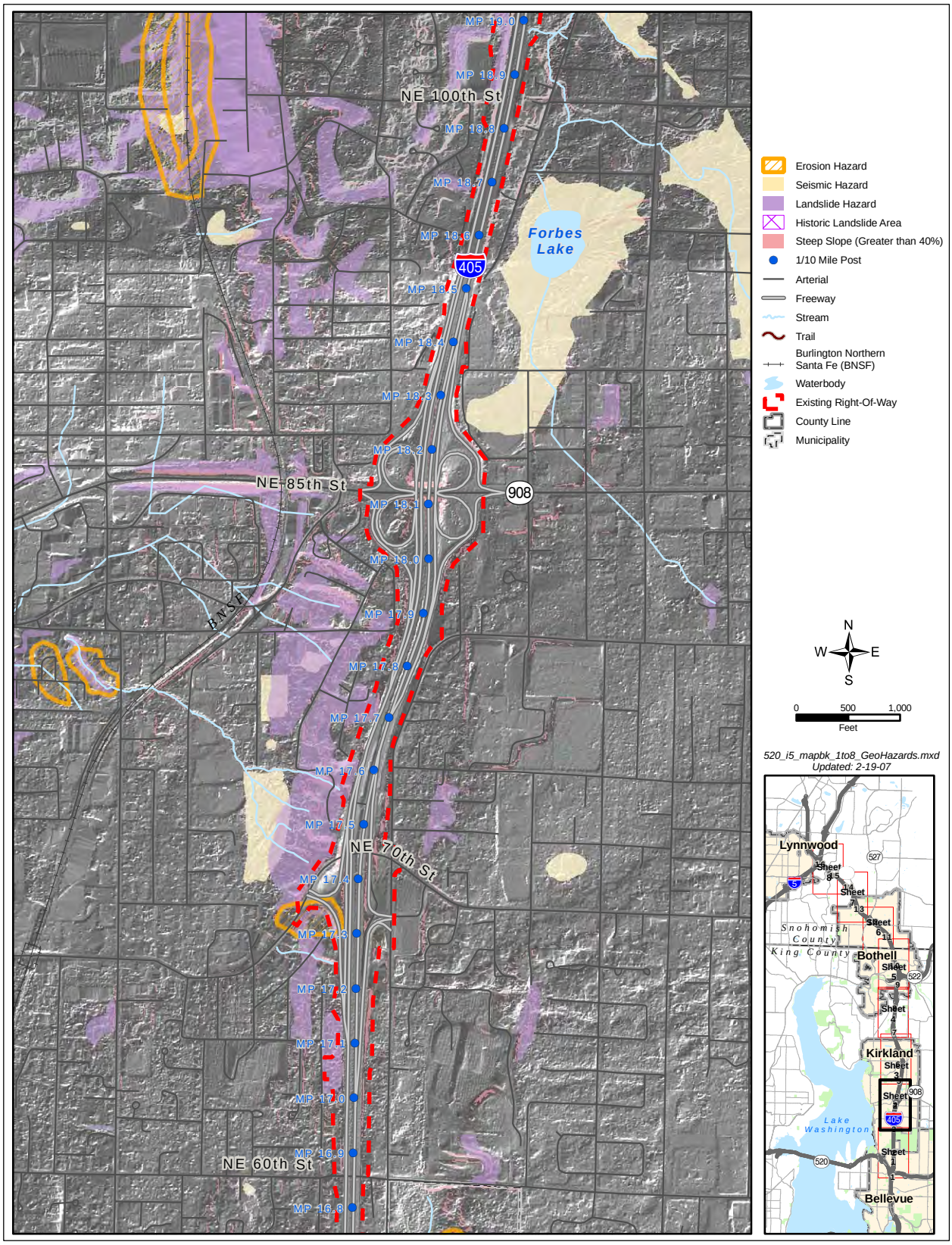

Exhibit B-3: Geologic hazard areas - sheet 3 of 8

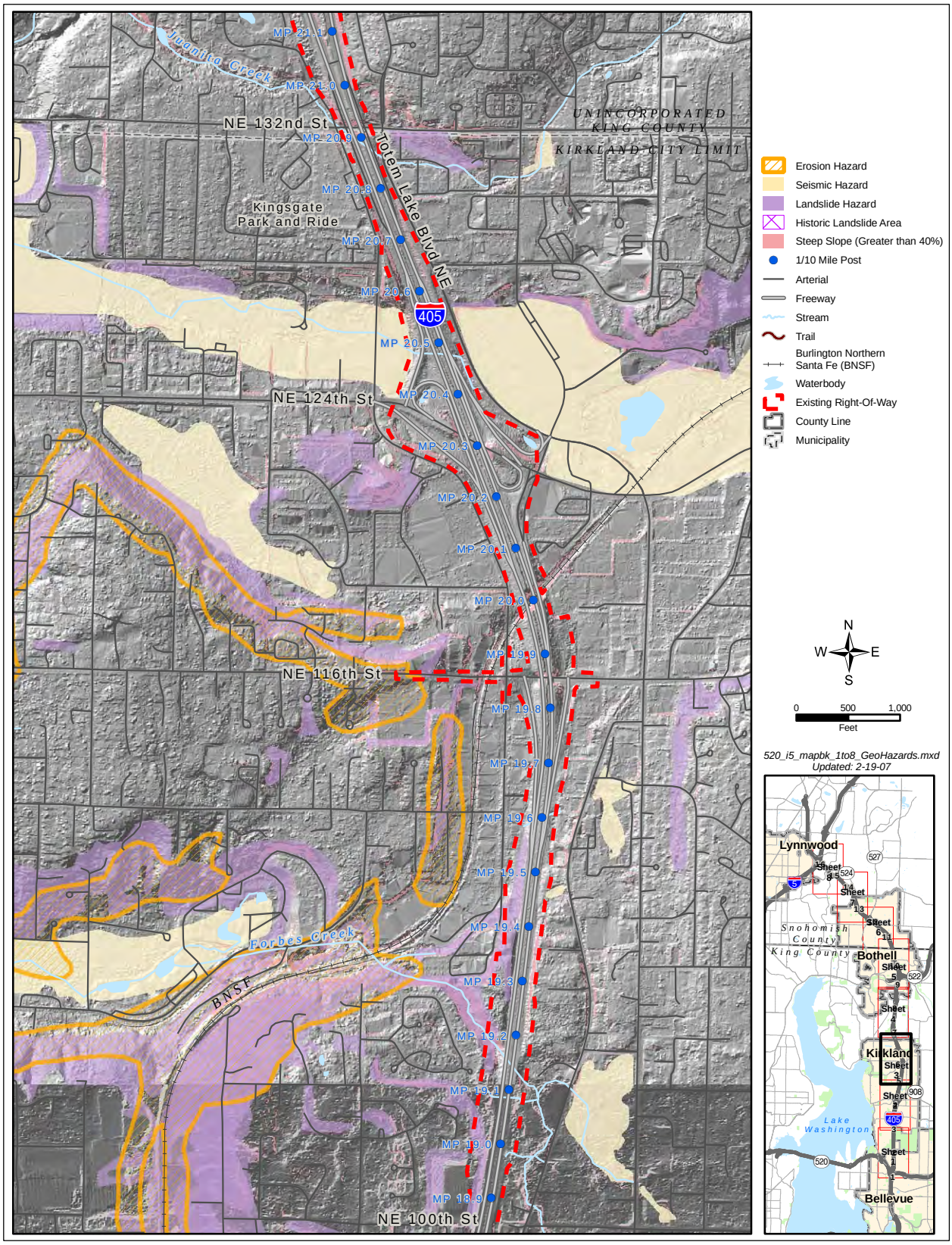

Exhibit B-3: Geologic hazard areas - sheet 4 of 8

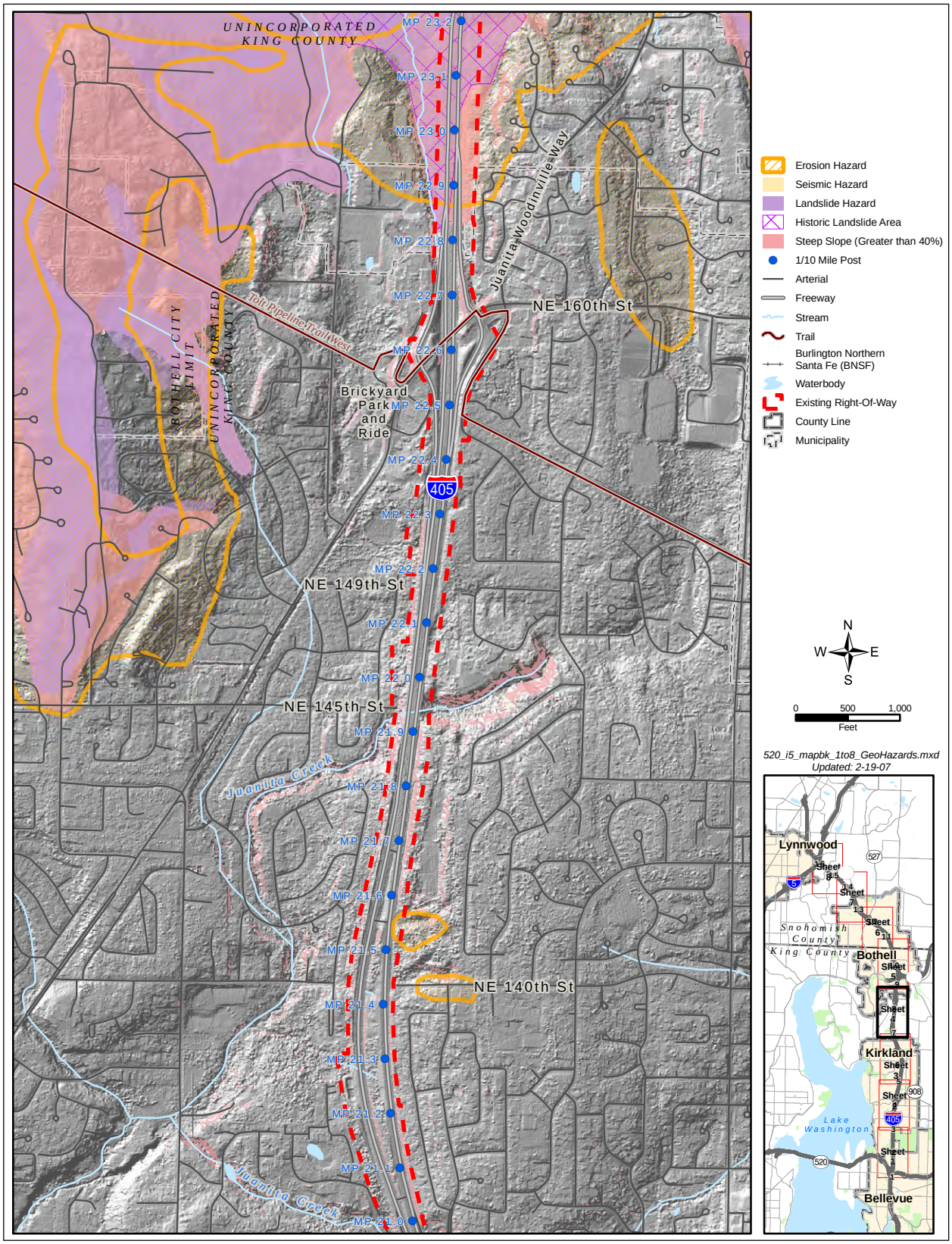

Exhibit B-3: Geologic hazard areas - sheet 5 of 8

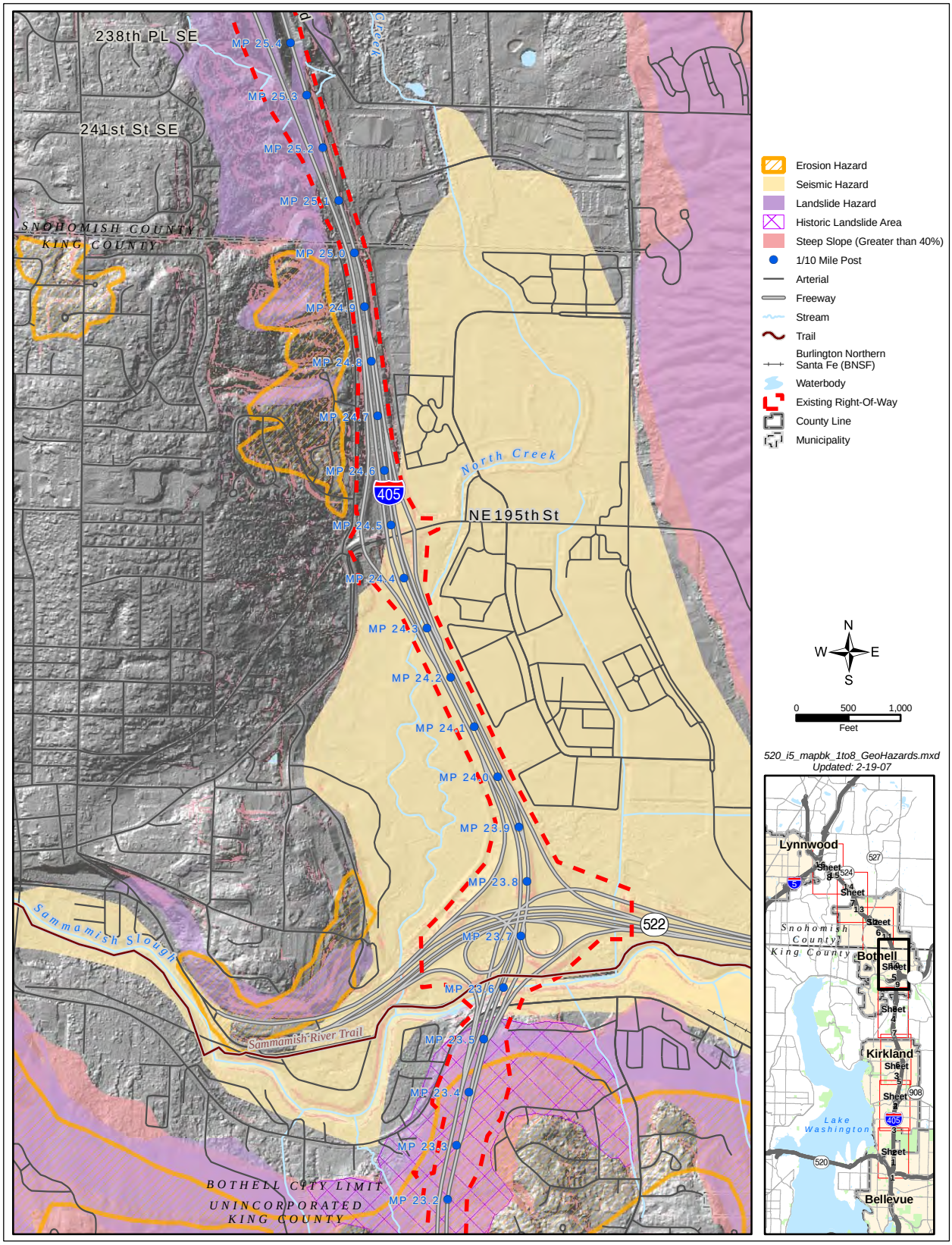

Exhibit B-3: Geologic hazard areas - sheet 6 of 8

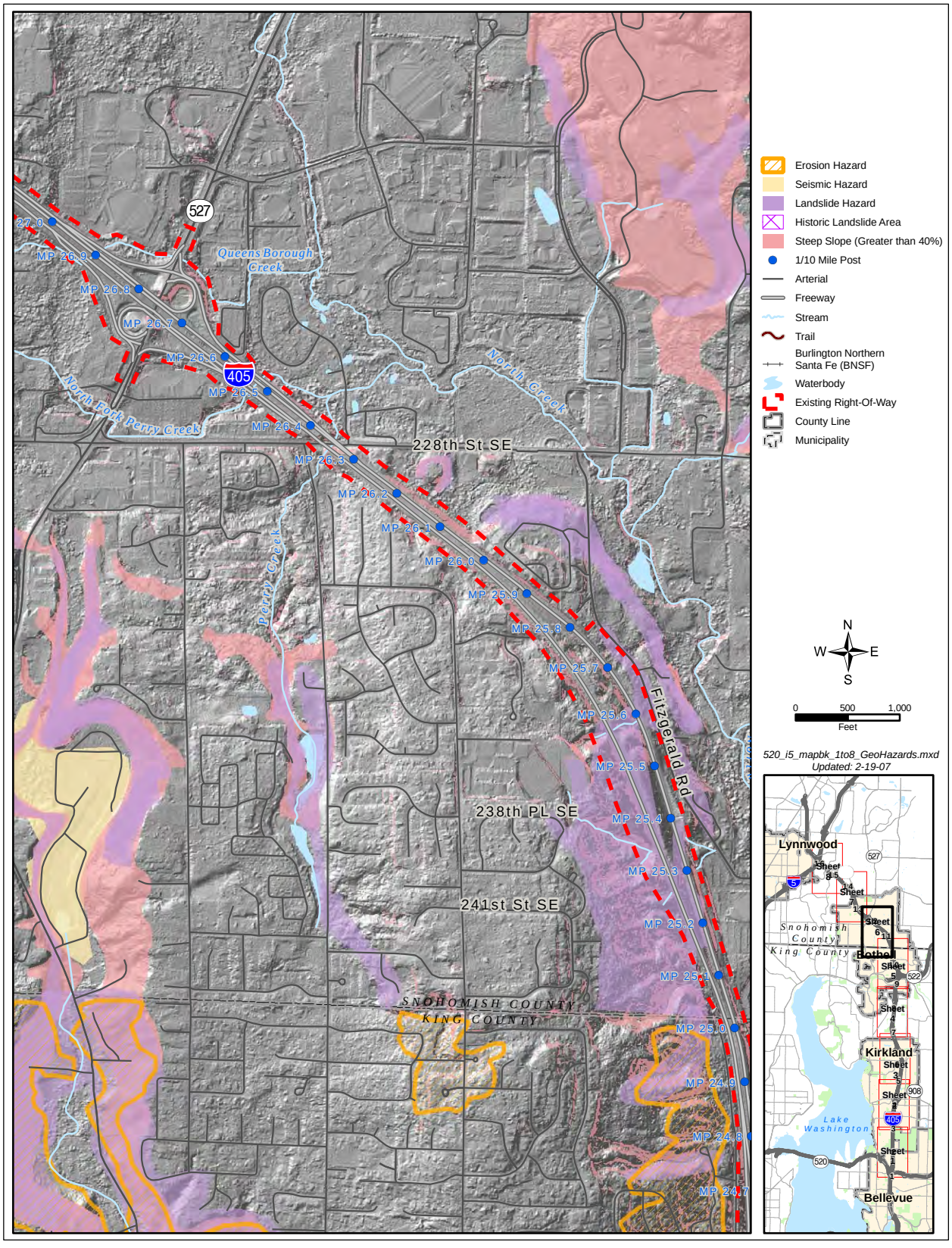

Exhibit B-3: Geologic hazard areas - sheet 7 of 8

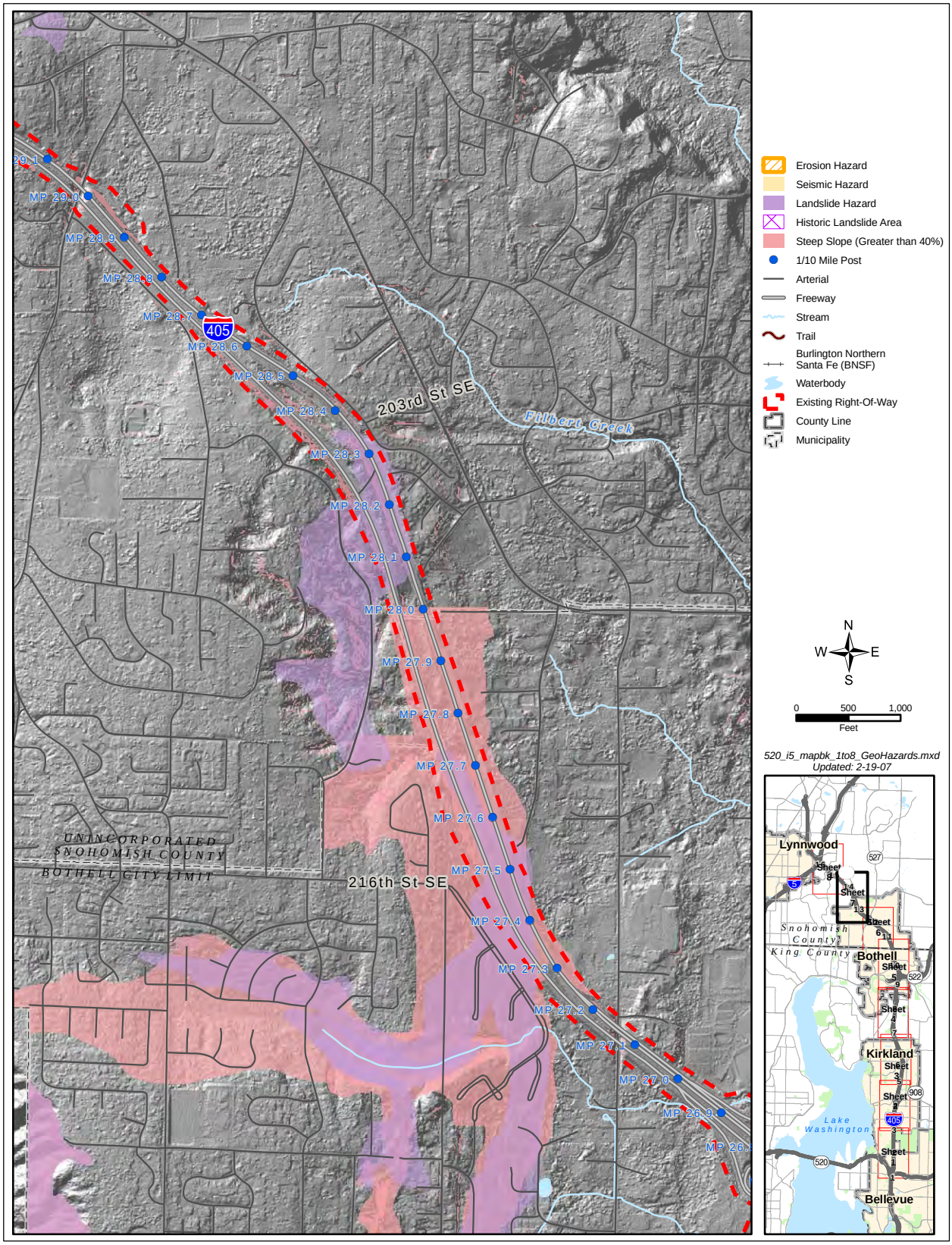

Exhibit B-3: Geologic hazard areas - sheet 8 of 8

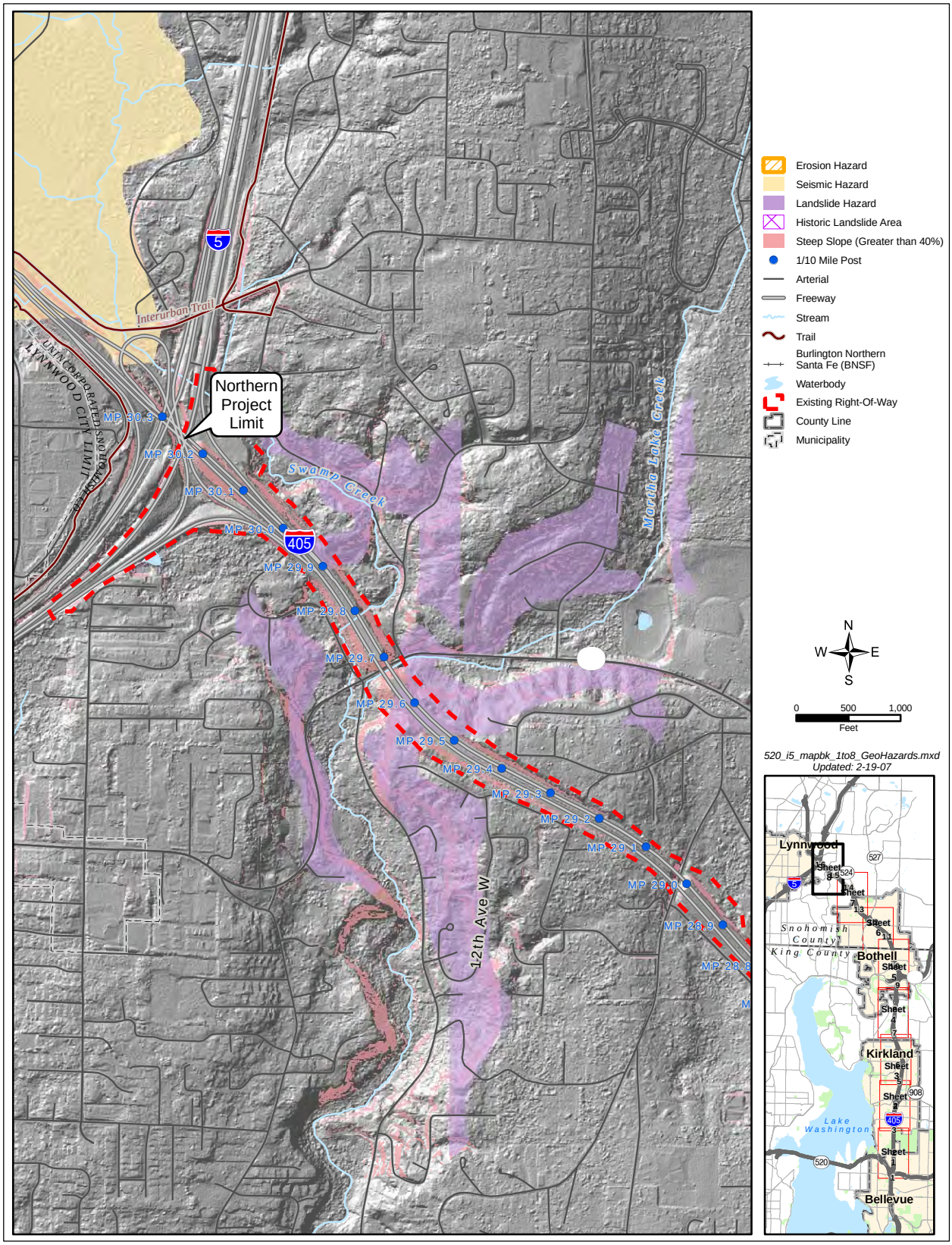

This page is intentionally blank.

APPENDIX C I-405, NE 8TH STREET TO SR 520 BRAIDED RAMPS PROJECT SOIL UNITS, SURFACE GEOLOGIC UNITS, AND GEOLOGIC HAZARD AREAS

The exhibits in Appendix C are the portions of the I-405, NE 8th Street to SR 520 Braided Ramps Project that cover the NE 6th Street to SR 520 segment of the I-405, Bellevue to Lynnwood Improvement Project. The project limits labeled on Exhibits C-1, C-2 and C-3 refer to the NE 8th Street to SR 520 Braided Ramps Project.

Exhibit C-1: Soil units from I-405, NE 8th Street to SR 520 Braided Ramps Project - sheet 1 of 2

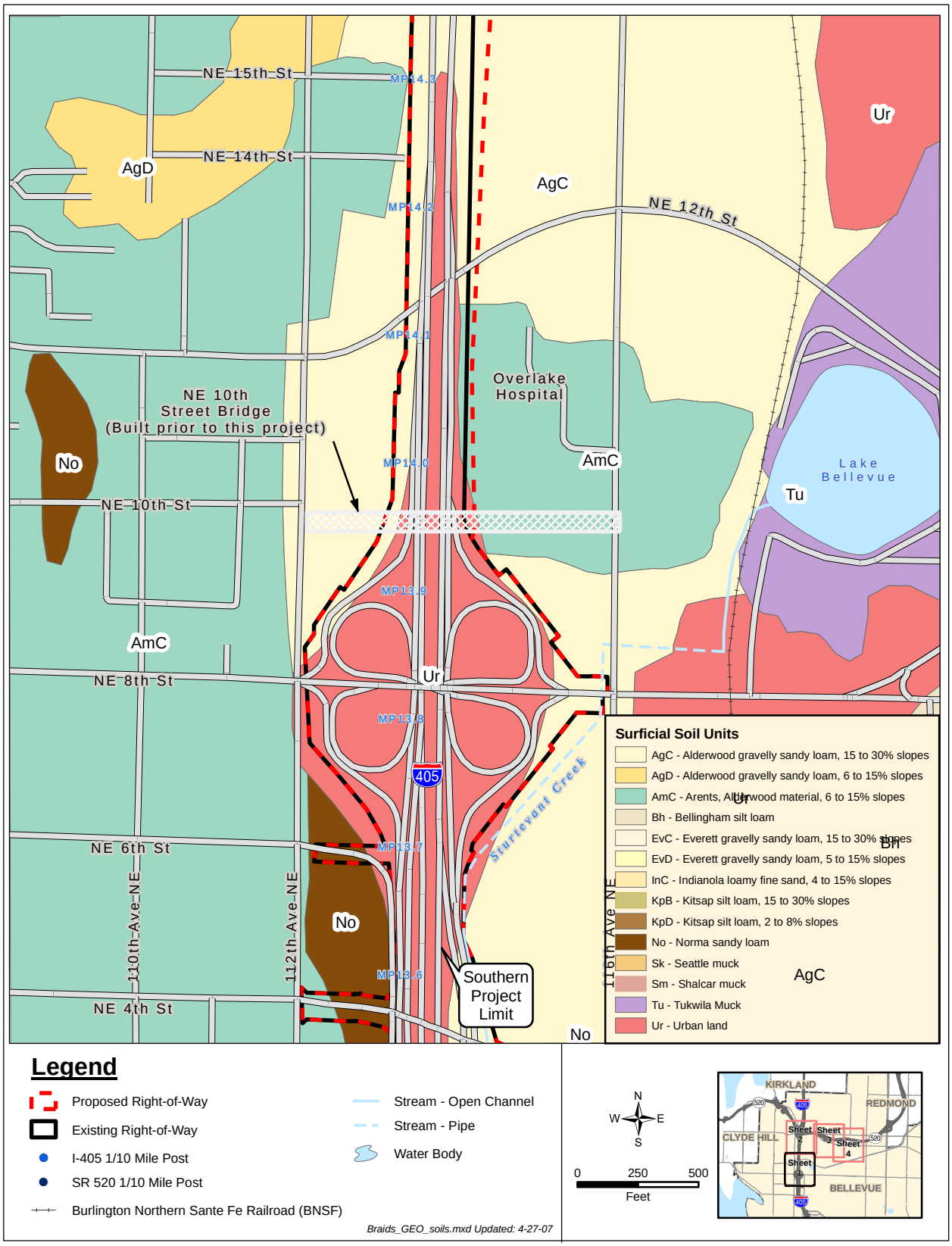

Exhibit C-1: Soil units from I-405, NE 8th Street to SR 520 Braided Ramps Project - sheet 2 of 2

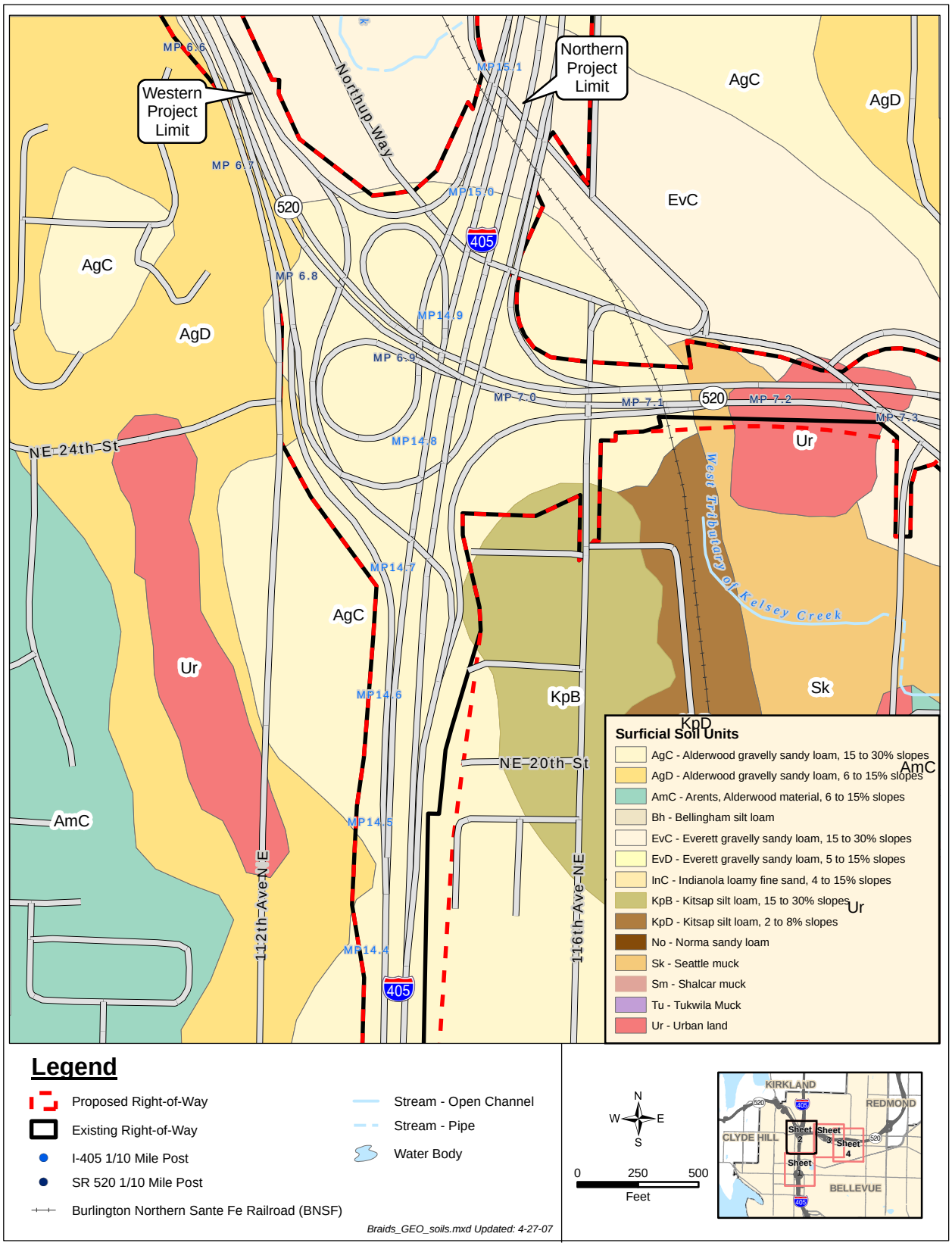

Exhibit C-2: Surface Geologic units from I-405, NE 8th Street to SR 520 Braided Ramps Project - sheet 1 of 2

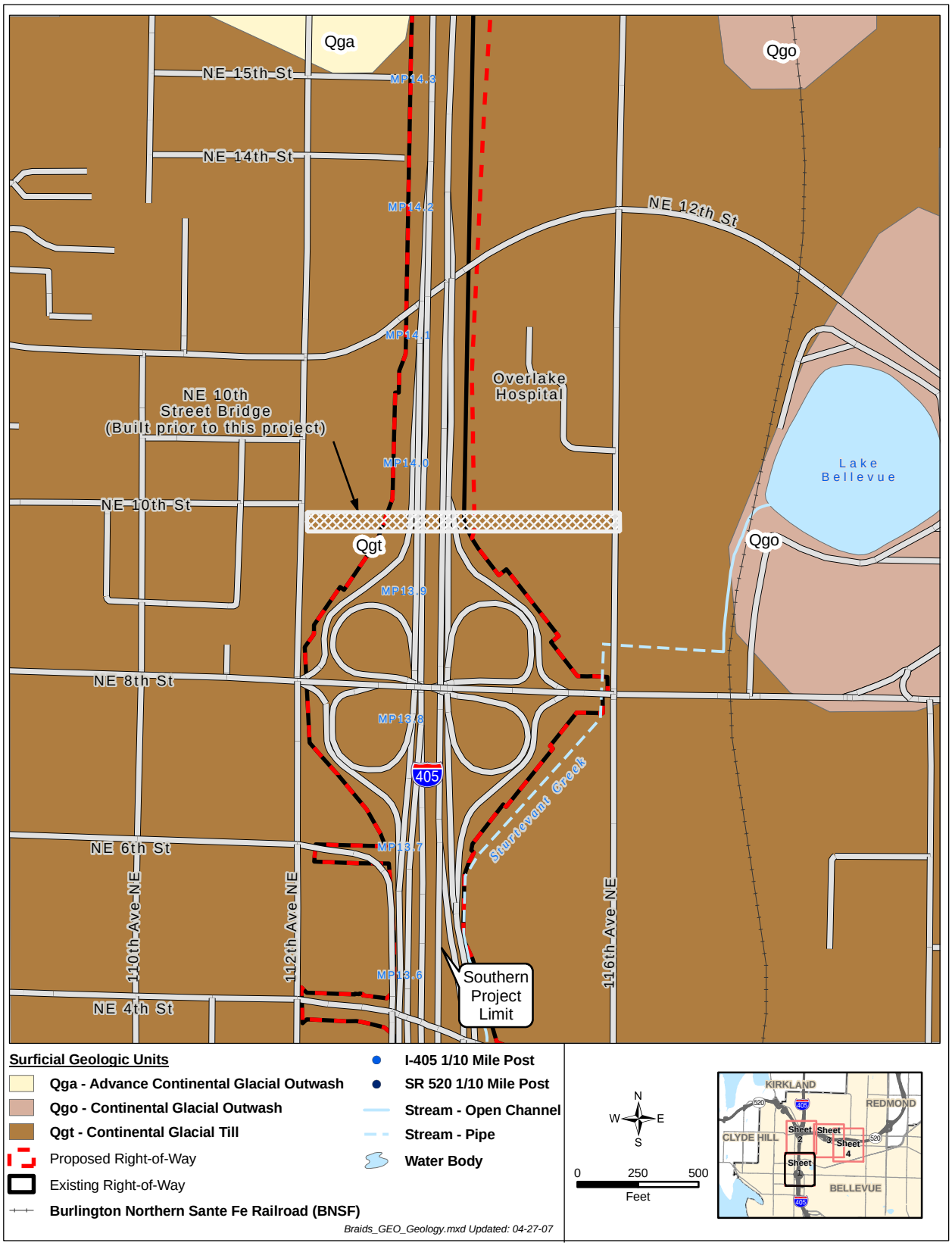

Exhibit C-2: Surface Geologic units from I-405, NE 8th Street to SR 520 Braided Ramps Project - sheet 2 of 2

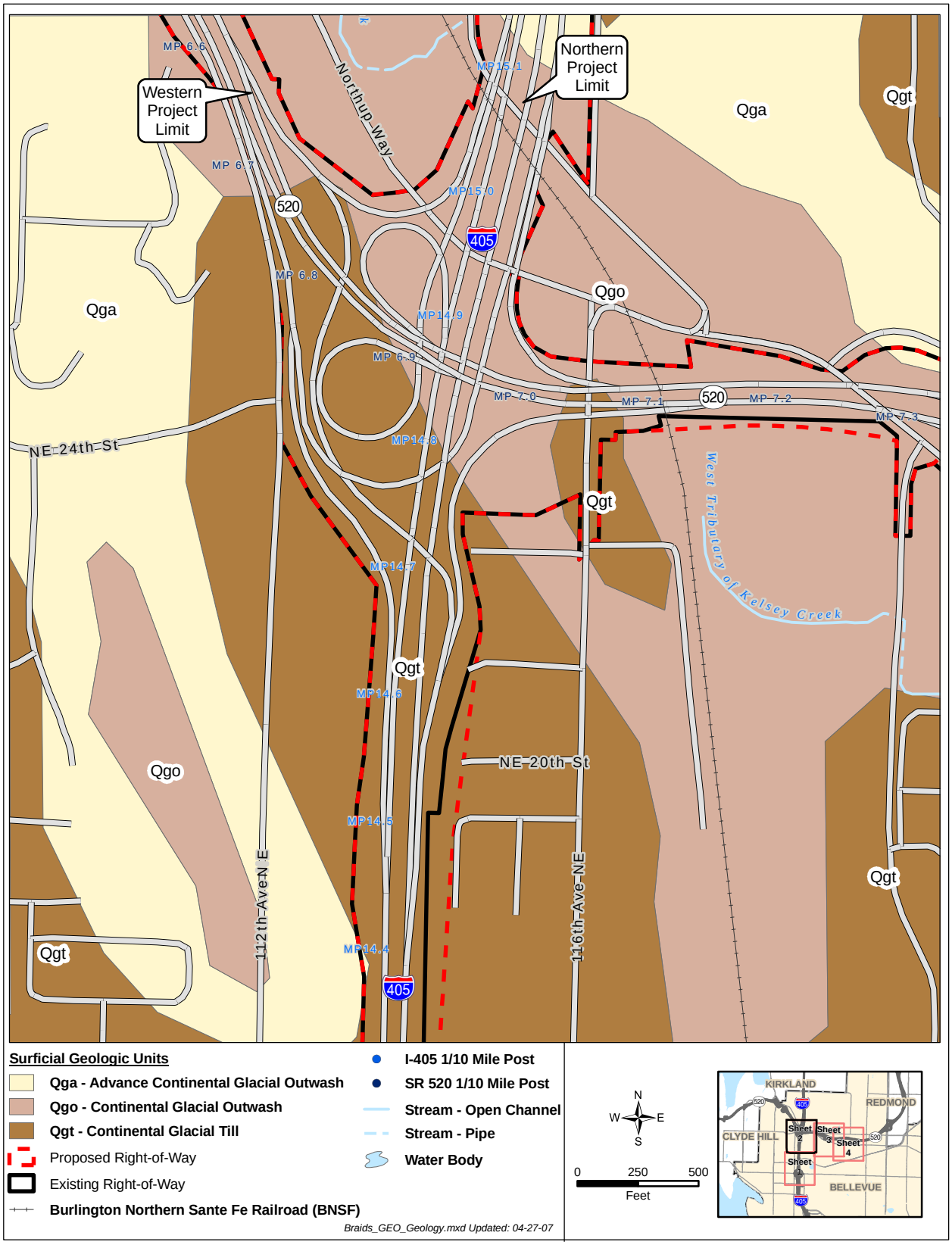

Exhibit C-3: Geologic hazard areas from I-405, NE 8th Street to SR 520 Braided Ramps Project - sheet 1 of 2

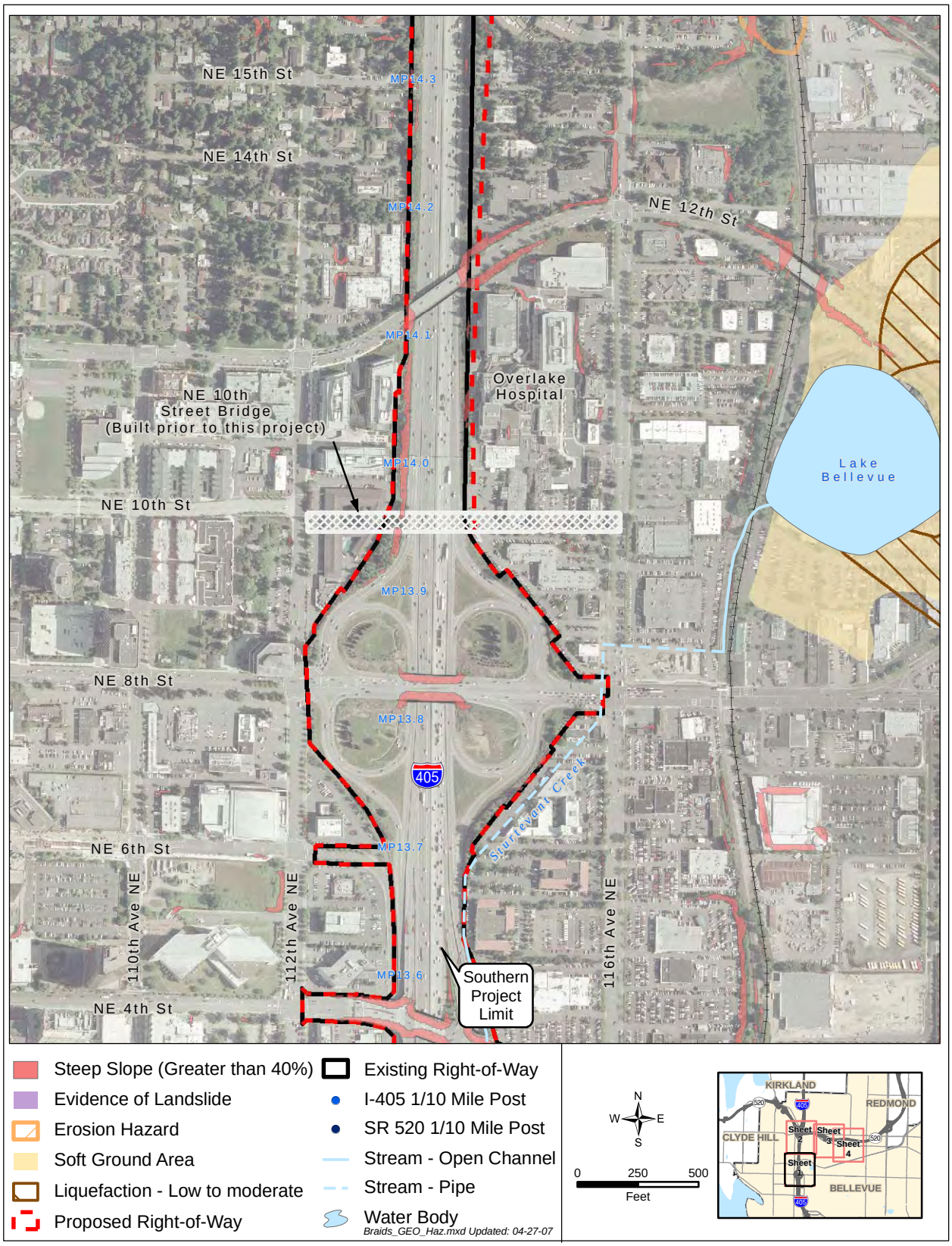

Exhibit C-3: Geologic hazard areas from I-405, NE 8th Street to SR 520 Braided Ramps Project - sheet 2 of 2

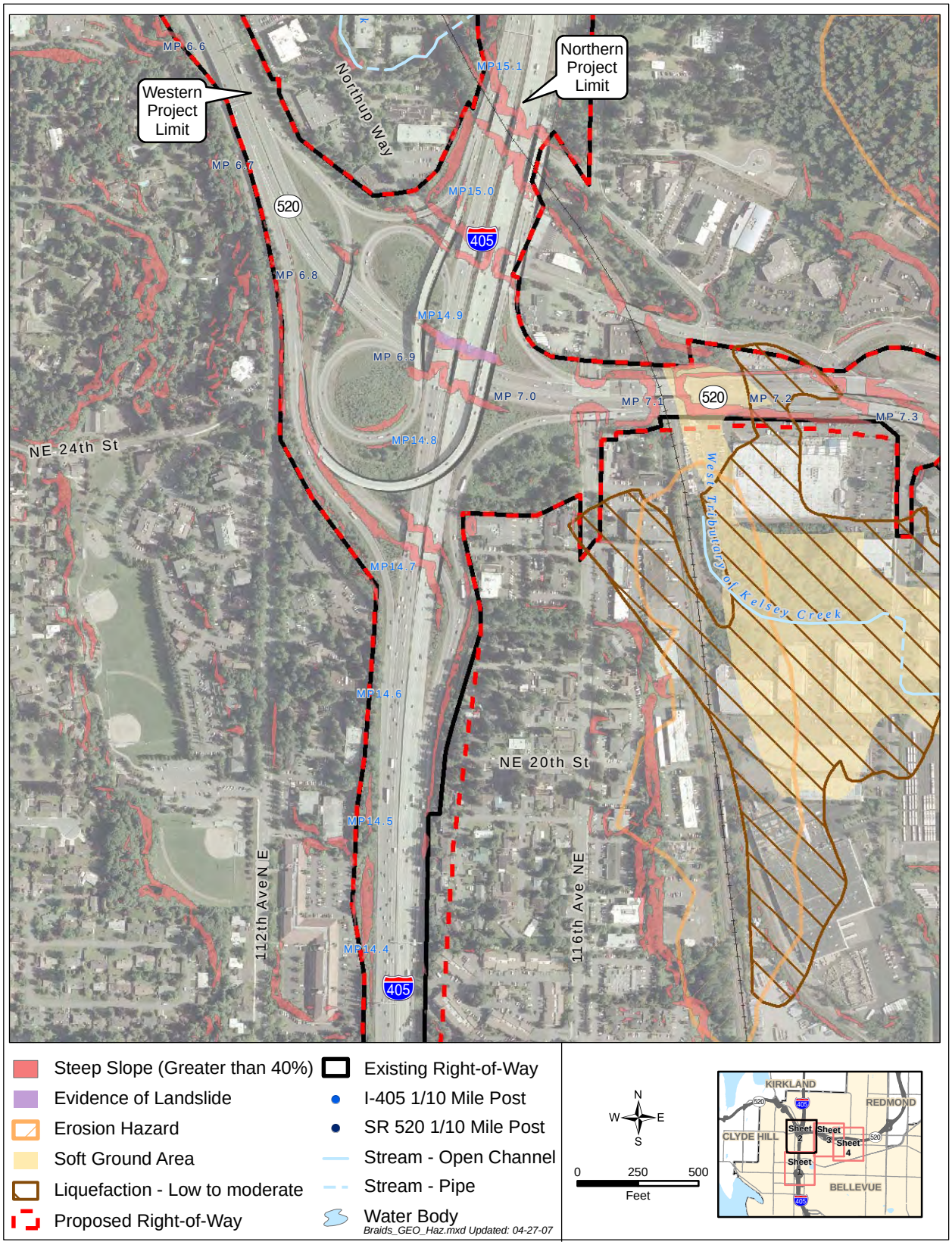

This page is intentionally blank.