# G. WETLAND IMPACT TABLE AND MAPS

**Exhibit A-2: Wetland Table of Impacts**

| Wetland | Ecology Category | Permanent Buffer Impacts (Ac.) | Temporary Buffer Impacts (Ac.) | Permanent Wetland Impacts (Ac.) | Temporary Wetland Impacts (Ac.) |
|---|---|---|---|---|---|
| A | III | 0.670 | 0.234 | 0.537 | 0.030* |
| B | IV | 0.182 | 0.080 | 0.278 | 0 |
| C | III | 0.649 | 0.086 | 0.124 | 0 |
| E | II | 0.706 | 0.064 | 0.121 | 0.022* |
| F | III | 0.835 | 0.018 | 0.139 | 0.009* |
| G | III | 0.616 | 0.047 | 0.780 | 0.095* |
| H | IV | 0.394 | 0.048 | 0.062 | 0.017 |
| I | II | 0 | 0 | 0 | 0 |
| J | II | 0 | 0 | 0 | 0 |
| K | II | 0 | 0 | 0 | 0 |
| L | III | 0 | 0 | 0 | 0 |
| M | IV | 0 | 0 | 0 | 0 |
| N | III | 0.135 | 0.053 | 0 | 0 |
| O | II | 0.075 | 0.026 | 0 | 0 |
| P | III | 0.106 | 0.040 | 0 | 0 |
| Q | III | 0 | 0 | 0.022 | 0 |
| R | III | 0 | 0 | 0.180 | 0 |
| S | III | 0.598 | 0.067 | 0.101 | 0.013* |
| T | II | 0.255 | 0.065 | 0 | 0 |
| U | II | 0 | 0 | 0 | 0 |
| V | IV | 0.040 | 0.023 | 0 | 0 |
| X | III | 0 | 0 | 0 | 0 |
| Y | II | 0 | 0 | 0 | 0 |
| Z | III | 0 | 0 | 0 | 0 |

*Conituned on next page*

| Wetland | Ecology Category | Permanent Buffer Impacts (Ac.) | Temporary Buffer Impacts (Ac.) | Permanent Wetland Impacts (Ac.) | Temporary Wetland Impacts (Ac.) |
|---|---|---|---|---|---|
| AB | III | 0.084 | 0.054 | 0 | 0 |
| AC | II | 0 | 0 | 0 | 0 |
| AD | IV | 0.022 | 0.021 | 0 | 0 |
| AF | III | 0.500 | 0.047 | 0.225 | 0.025* |
| AG | III | 0 | 0 | 0 | 0 |
| AH | III | 0.011 | 0.018 | 0 | 0 |
| AI | III | 0 | 0 | 0 | 0 |
| AL | III | 0.135 | 0.056 | 0 | 0 |
| AM | III | 0 | 0 | 0 | 0 |
| AN | III | 0.448 | 0.061 | 0.003 | 0 |
| AO | IV | 0.045 | 0.067 | 0 | 0 |
| SD | IV | 0 | 0 | 0 | 0 |
| Total | - | 6.506 | 1.175 | 2.572 | 0.211 |

* = Long-term temporary wetland impact.

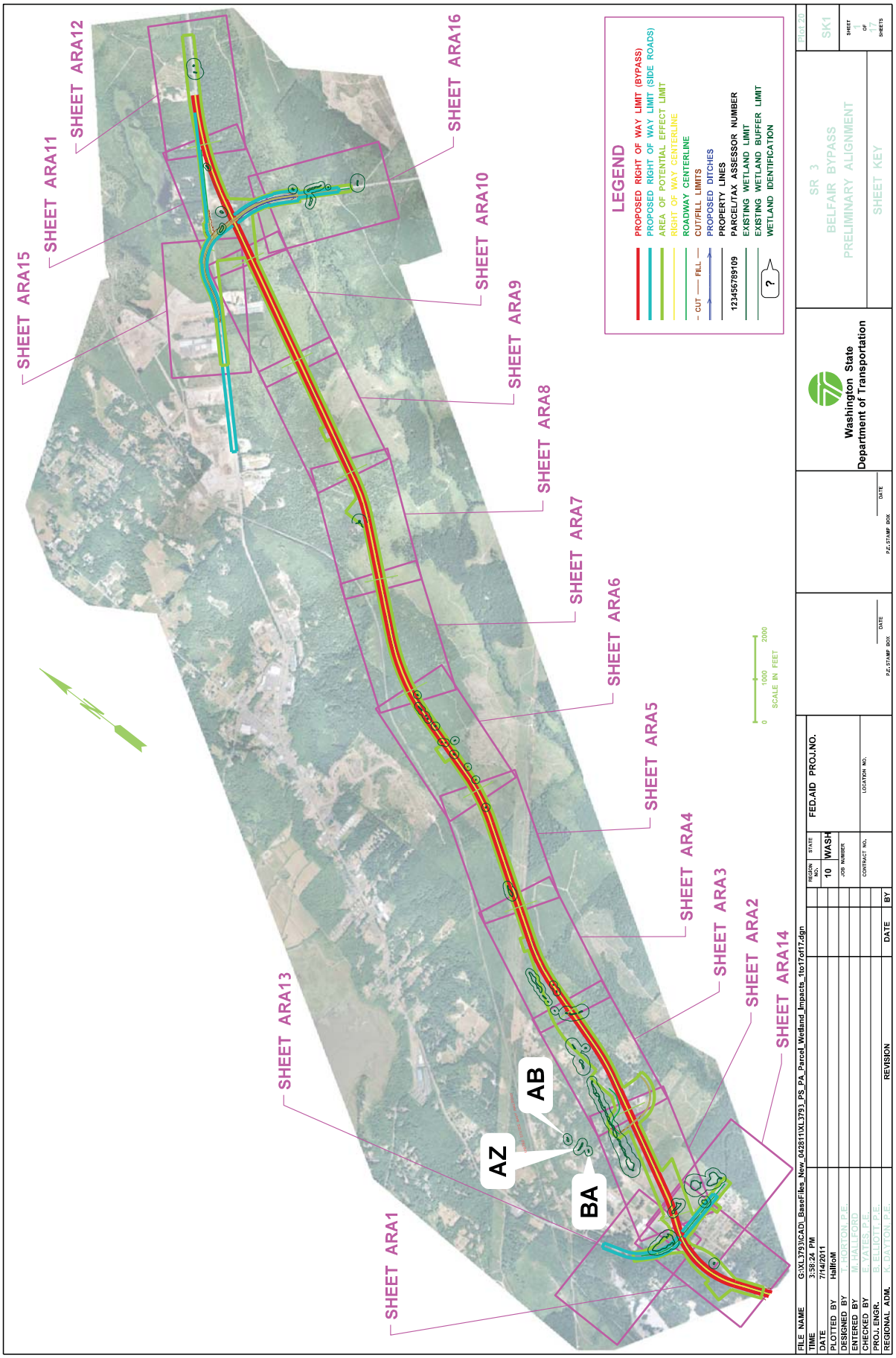
SHEET ARA1
SHEET ARA2
SHEET ARA3
SHEET ARA4
SHEET ARA5
SHEET ARA6
SHEET ARA7
SHEET ARA8
SHEET ARA9
SHEET ARA10
SHEET ARA11
SHEET ARA12
SHEET ARA13
SHEET ARA14
SHEET ARA15
SHEET ARA16
AZ
AB
BA
LEGEND
PROPOSED RIGHT OF WAY LIMIT (BYPASS)
PROPOSED RIGHT OF WAY LIMIT (SIDE ROADS)
AREA OF POTENTIAL EFFECT LIMIT
RIGHT OF WAY CENTERLINE
ROADWAY CENTERLINE
CUT/FILL LIMITS
PROPOSED DITCHES
PROPERTY LINES
12345678910 9
PARCEL/TAX ASSESSOR NUMBER
EXISTING WETLAND LIMIT
EXISTING WETLAND BUFFER LIMIT
WETLAND IDENTIFICATION
SCALE IN FEET
0 1000 2000
Washington State Department of Transportation
SR 3
BELFAIR BYPASS
PRELIMINARY ALIGNMENT
SHEET KEY
SK1
SHEET OF 17 SHEETS
FILE NAME G:\XL3793\CAD_BaseFiles_New_042811\XL3793_PS_PA_Parcel_Wetland_Impacts_1to17of17.dgn
TIME 3:58:24 PM
DATE 7/14/2011
PLOTTED BY HallfoM
DESIGNED BY T. HORTON, P.E.
ENTERED BY M. HALLFORD
CHECKED BY E. YATES, P.E.
PROJ. ENGR. B. ELLIOTT, P.E.
REGIONAL ADM. K. DAYTON, P.E.
REVISION
DATE
BY
REGION NO. 10
STATE WASH
FED.AID PROJ.NO.
JOB NUMBER
CONTRACT NO.
LOCATION NO.
P.E. STAMP BOX
DATE

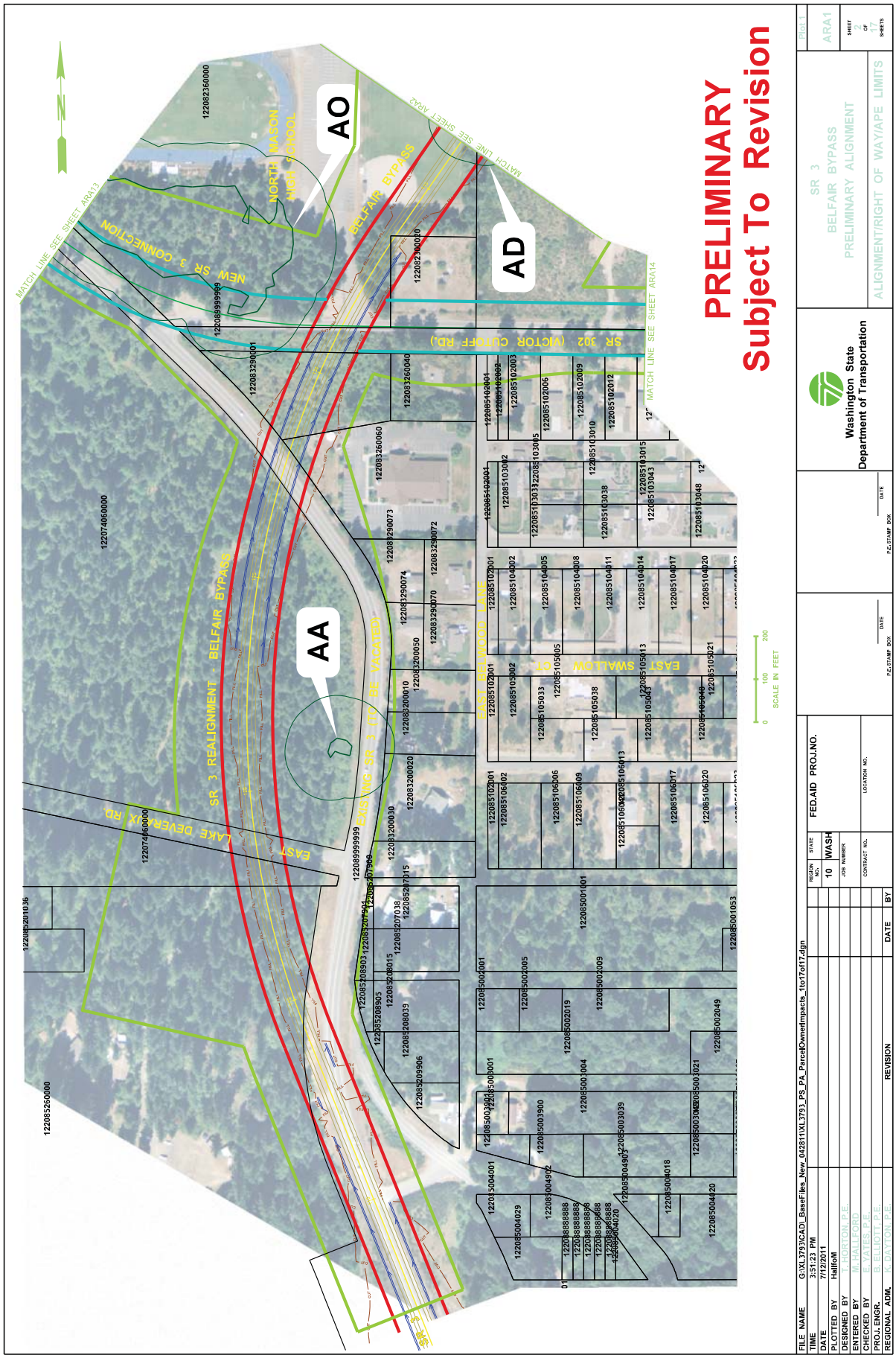
PRELIMINARY
Subject To Revision
AA
AD
AO
SR 3 REALIGNMENT - BELFAIR BYPASS
NEW SR 3 CONNECTION
SR 302 (VICTOR CUTOFF RD.)
BELFAIR BYPASS
NORTH MASON HIGH SCHOOL
EAST SWALLOW LN
EAST LAKE DEVER X RD.
MATCH LINE SEE SHEET ARA13
MATCH LINE SEE SHEET ARA14
MATCH LINE SEE SHEET ARA2
SCALE IN FEET
Washington State Department of Transportation
SR 3
BELFAIR BYPASS
PRELIMINARY ALIGNMENT
ALIGNMENT/RIGHT OF WAY/APE LIMITS
ARA1
FED.AID PROJ.NO.
10
WASH
FILE NAME G:\XL3793\CAD_BaseFiles_New_042811\XL3793_PS_PA_ParcelOwnerImpacts_1to17of17.dgn
TIME 3:51:23 PM
DATE 7/12/2011
PLOTTED BY HallfoM
DESIGNED BY T. HORTON, P.E.
ENTERED BY M. HALLFORD
CHECKED BY E. YATES, P.E.
PROJ. ENGR. B. ELLIOTT, P.E.
REGIONAL ADM. K. DAYTON, P.E.
REVISION
DATE
BY

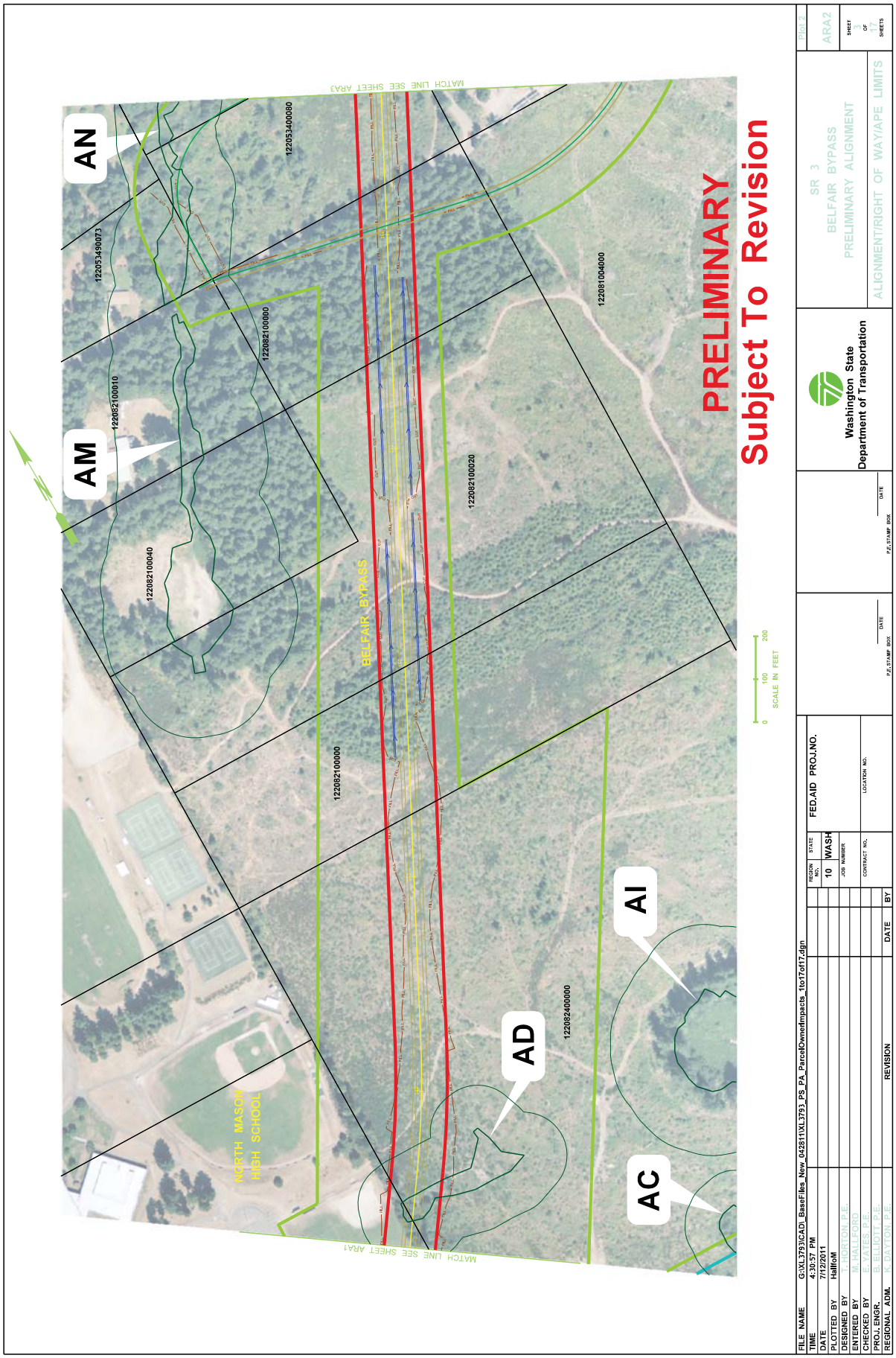
AN
AM
AD
AC
AI
12053490073
12053400080
12082100010
12082100000
12082100040
12082100000
12082100020
12081004000
12082400000
NORTH MASON HIGH SCHOOL
BELFAIR BYPASS
MATCH LINE SEE SHEET ARA3
MATCH LINE SEE SHEET ARA1
PRELIMINARY
Subject To Revision
0 100 200
SCALE IN FEET
FILE NAME G:\XL3793\CAD_BaseFiles_New_042811\XL3793_PS_PA_ParcelOwnedImpacts_1to17of17.dgn
TIME 4:30:57 PM
DATE 7/12/2011
PLOTTED BY HallroM
DESIGNED BY T. HORTON, P.E.
ENTERED BY M. HALLFORD
CHECKED BY E. YATES, P.E.
PROJ. ENGR. B. ELLIOTT, P.E.
REGIONAL ADM. K. DAYTON, P.E.
REVISION
DATE
BY
REGION NO. 10
STATE WASH
FED.AID PROJ.NO.
JOB NUMBER
CONTRACT NO.
LOCATION NO.
P.E. STAMP BOX
DATE
P.E. STAMP BOX
DATE
Washington State Department of Transportation
SR 3
BELFAIR BYPASS
PRELIMINARY ALIGNMENT
ALIGNMENT/RIGHT OF WAY/APE LIMITS
Plot 2
ARA2
SHEET 17 OF 17 SHEETS

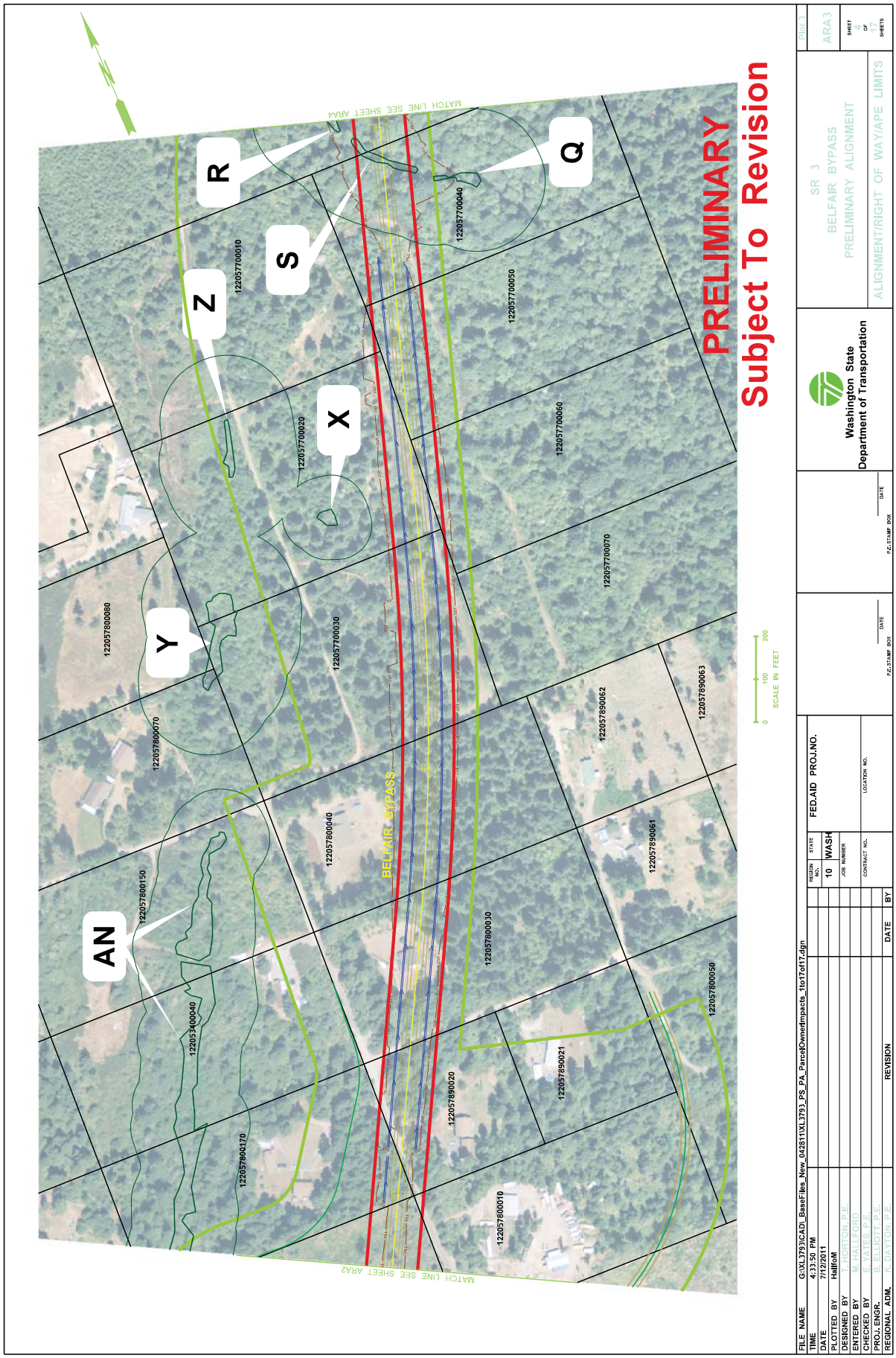
PRELIMINARY
Subject To Revision
MATCH LINE SEE SHEET ARA4
MATCH LINE SEE SHEET ARA2
BELFAIR BYPASS
AN
Y
Z
X
S
R
Q
12205780150
12205780080
12205780070
12205400040
12205780170
12205780040
12205700030
12205700020
12205700010
12205700040
12205700050
12205700060
12205700070
12205890062
12205890061
12205890063
12205890021
12205890020
12205780030
12205780010
12205780050
0 100 200
SCALE IN FEET
FILE NAME G:\XL3793\CAD_EaseFiles_New_042811\XL3793_PS_PA_ParcelOwnedImpacts_1to17of17.dgn
TIME 4:33:50 PM
DATE 7/12/2011
PLOTTED BY HalfoM
DESIGNED BY T. HORTON, P.E.
ENTERED BY M. HALFORD
CHECKED BY E. YATES, P.E.
PROJ. ENGR. B. ELLIOTT, P.E.
REGIONAL ADM. K. DAYTON, P.E.
REVISION
DATE
BY
REGION NO. 10
STATE WASH
FED.AID PROJ.NO.
JOB NUMBER
CONTRACT NO.
LOCATION NO.
P.E. STAMP BOX
DATE
Washington State Department of Transportation
SR 3
BELFAIR BYPASS
PRELIMINARY ALIGNMENT
ALIGNMENT/RIGHT OF WAY/APE LIMITS
ARA3
SHEET 4 OF 17 SHEETS

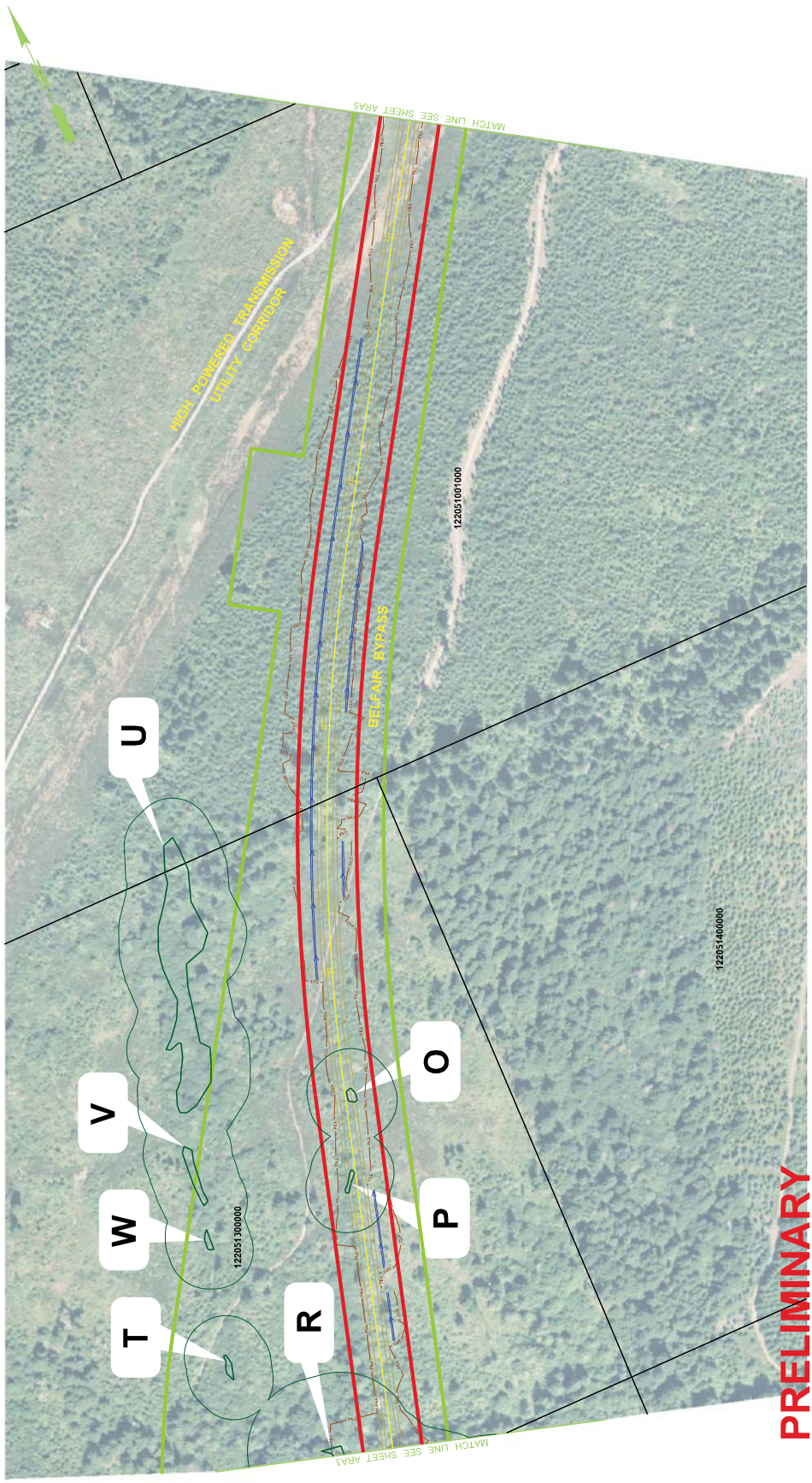
MATCH LINE SEE SHEET ARA3
HIGH POWERED TRANSMISSION
UTILITY CORRIDOR
BELFAIR BYPASS
122051001000
122051400000
122051300000
T
W
V
U
R
P
O
PRELIMINARY
Subject To Revision
0 100 200
SCALE IN FEET
FILE NAME G:\XL3793\CAD_BaseFiles_New_042811\XL3793_PS_PA_ParcelOwnedImpacts_1to17of17.dgn
TIME 4:34:44 PM
DATE 7/12/2011
PLOTTED BY HallfoM
DESIGNED BY T. HORTON, P.E.
ENTERED BY M. HALLFORD
CHECKED BY E. YATES, P.E.
PROJ. ENGR. B. ELLIOTT, P.E.
REGIONAL ADM. K. DAYTON, P.E.
REVISION
DATE
BY
REGION NO. 10
STATE WASH
FED.AID PROJ.NO.
JOB NUMBER
CONTRACT NO.
LOCATION NO.
P.E. STAMP BOX
DATE
Washington State
Department of Transportation
SR 3
BELFAIR BYPASS
PRELIMINARY ALIGNMENT
ALIGNMENT/RIGHT OF WAY/APE LIMITS
ARA4
SHEET 17 OF 17 SHEETS

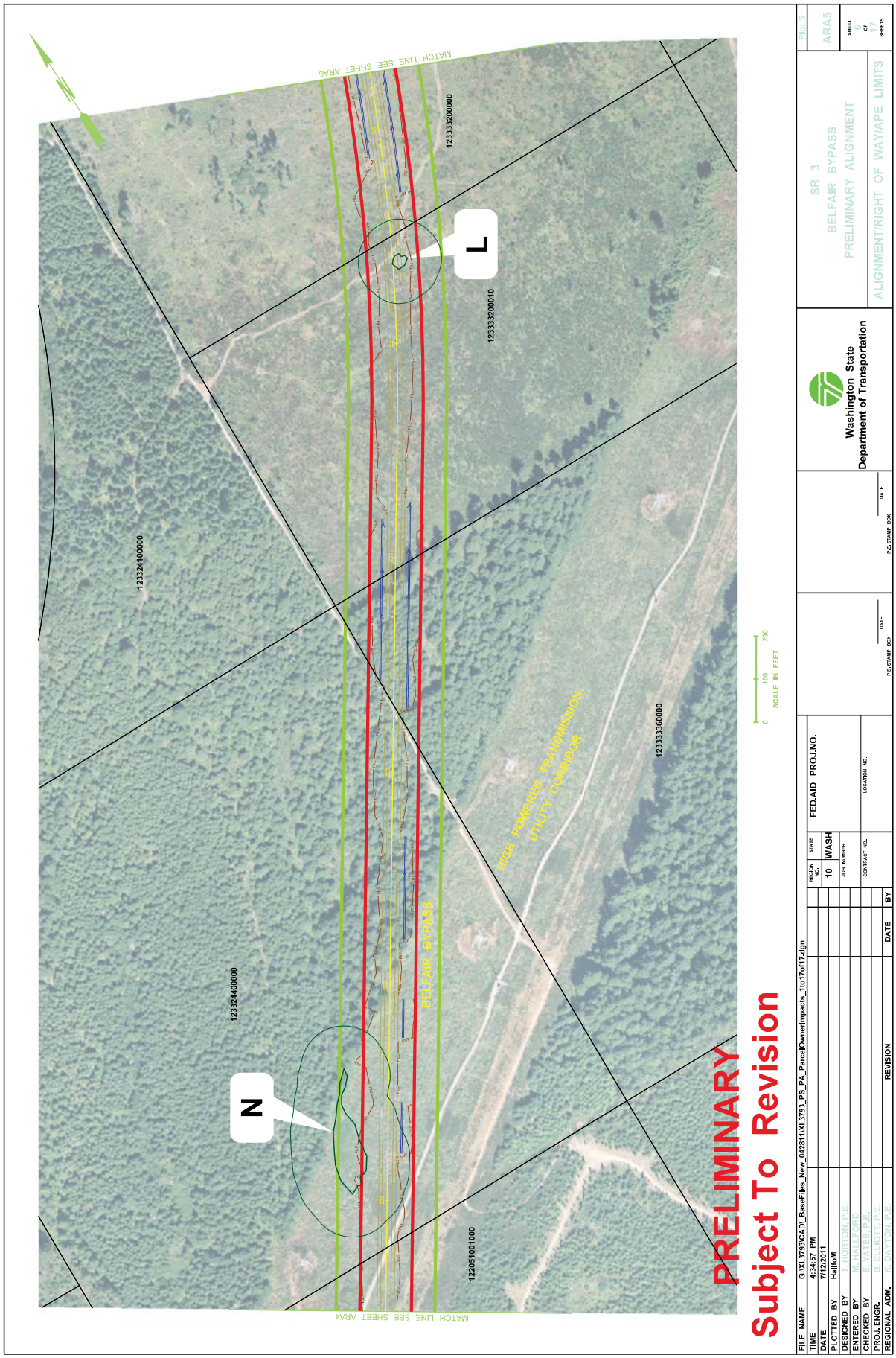
PRELIMINARY
Subject To Revision
MATCH LINE SEE SHEET ARA6
MATCH LINE SEE SHEET ARA4
N
L
BELFAIR BYPASS
HIGH POWERED TRANSMISSION UTILITY CORRIDOR
123324100000
123324400000
123333200000
123333200010
123333360000
122051001000
0 100 200
SCALE IN FEET
FILE NAME G:\XL3793\CAD_BaseFiles_New_042811\XL3793_PS_PA_ParcelOwnerImpacts_1to17of17.dgn
TIME 4:34:57 PM
DATE 7/12/2011
PLOTTED BY HallfoM
DESIGNED BY T. HORTON, P.E.
ENTERED BY M. HALLFORD
CHECKED BY E. YATES, P.E.
PROJ. ENGR. B. ELLIOTT, P.E.
REGIONAL ADM. K. DAYTON, P.E.
REVISION
DATE
BY
REGION NO. 10
STATE WASH
JOB NUMBER
CONTRACT NO.
LOCATION NO.
FED.AID PROJ.NO.
P.E. STAMP BOX
DATE
Washington State Department of Transportation
SR 3
BELFAIR BYPASS
PRELIMINARY ALIGNMENT
ALIGNMENT/RIGHT OF WAY/APE LIMITS
Plot 5
ARA5
SHEET 6 OF 17 SHEETS

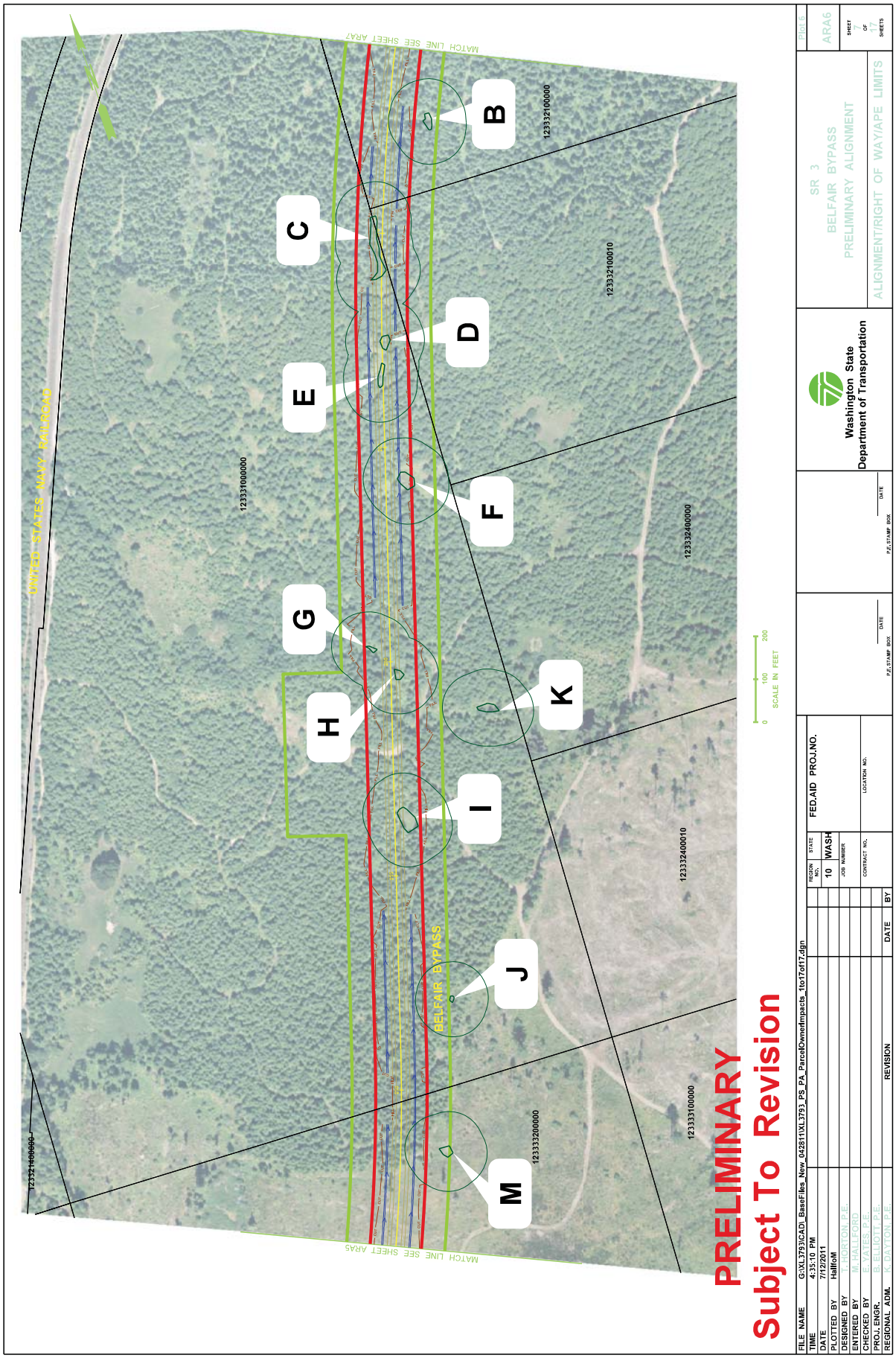
PRELIMINARY
Subject To Revision
MATCH LINE SEE SHEET ARA7
MATCH LINE SEE SHEET ARA5
UNITED STATES NAVY RAILROAD
BELFAIR BYPASS
12332100000
12332100010
12332400000
12332400010
12333100000
12333200000
12331000000
12321100000
A
B
C
D
E
F
G
H
I
J
K
M
0 100 200
SCALE IN FEET
FILE NAME G:\XL3793\CAD_BaseFiles_New_042811\XL3793_PS_PA_ParcelOwnedImpacts_1to17of17.dgn
TIME 4:35:10 PM
DATE 7/12/2011
PLOTTED BY HallfoM
DESIGNED BY T. HORTON, P.E.
ENTERED BY M. HALLFORD
CHECKED BY E. YATES, P.E.
PROJ. ENGR. B. ELLIOTT, P.E.
REGIONAL ADM. K. DAYTON, P.E.
REVISION
DATE
BY
REGION NO. 10
STATE WASH
FED.AID PROJ.NO.
JOB NUMBER
CONTRACT NO.
LOCATION NO.
P.E. STAMP BOX
DATE
Washington State Department of Transportation
SR 3
BELFAIR BYPASS
PRELIMINARY ALIGNMENT
ALIGNMENT/RIGHT OF WAY/APE LIMITS
Plot 6
ARA6
SHEET 17 OF 17 SHEETS

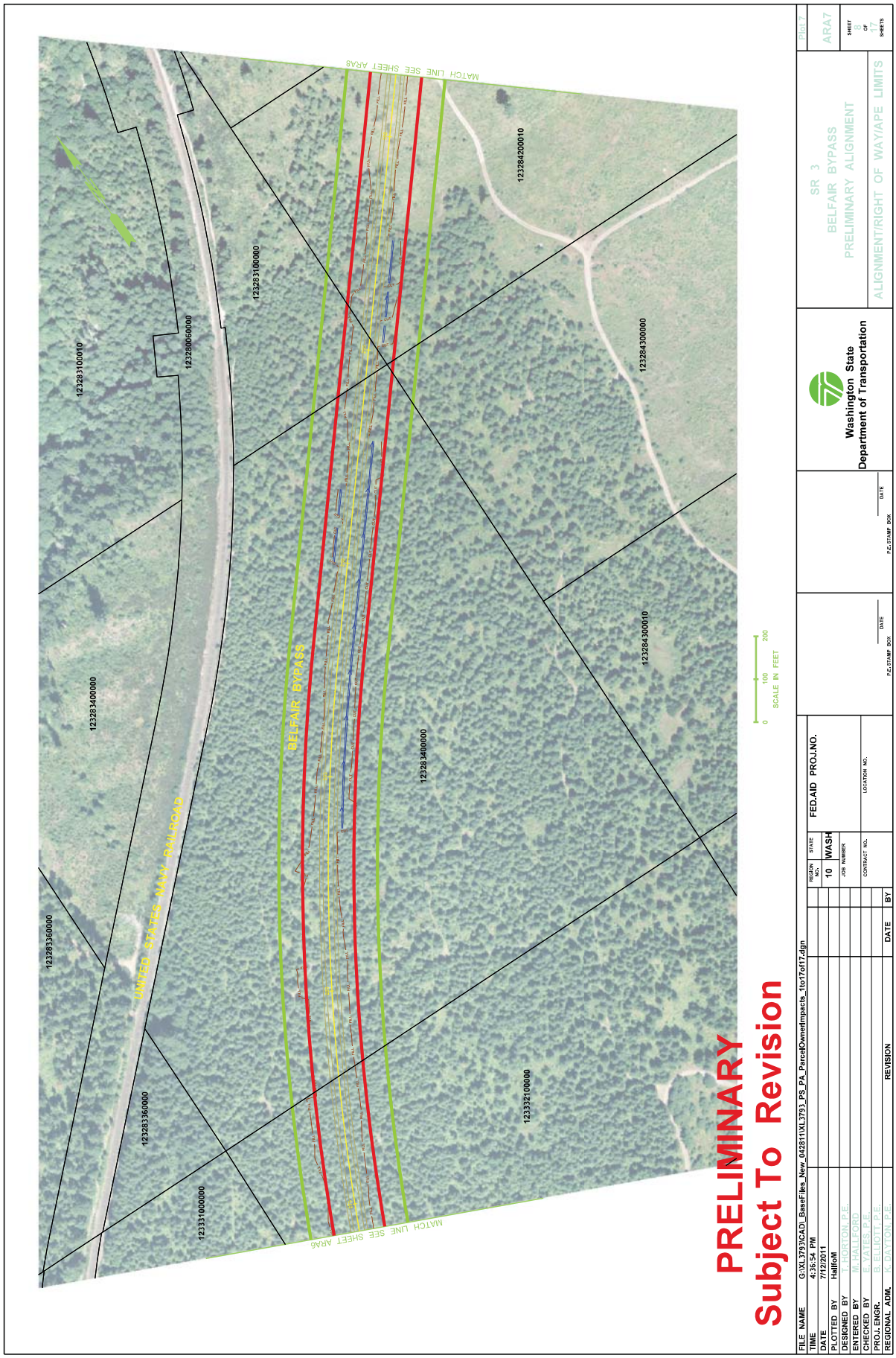
MATCH LINE SEE SHEET ARA8
MATCH LINE SEE SHEET ARA6
BELFAIR BYPASS
UNITED STATES NAVY RAILROAD
12328360000
12328360000
12331000000
12332100000
12328400000
12328400000
12328300000
12328300010
12328100010
12328100000
12328060000
12328200010
12328400000
0 100 200
SCALE IN FEET
PRELIMINARY
Subject To Revision
FILE NAME G:\XL3793\CAD_BaseFiles_New_042811\XL3793_PS_PA_ParcelOwnerImpacts_1to17of17.dgn
TIME 4:36:54 PM
DATE 7/12/2011
PLOTTED BY HallfoM
DESIGNED BY T. HORTON, P.E.
ENTERED BY E. YATES, P.E.
CHECKED BY M. HALLFORD
PROJ. ENGR. B. ELLIOTT, P.E.
REGIONAL ADM. K. DAYTON, P.E.
REVISION
DATE
BY
REGION NO. 10
STATE WASH
JOB NUMBER
CONTRACT NO.
LOCATION NO.
FED.AID PROJ.NO.
P.E. STAMP BOX
DATE
Washington State
Department of Transportation
SR 3
BELFAIR BYPASS
PRELIMINARY ALIGNMENT
ALIGNMENT/RIGHT OF WAY/APE LIMITS
ARA7
SHEET 8 OF 17 SHEETS

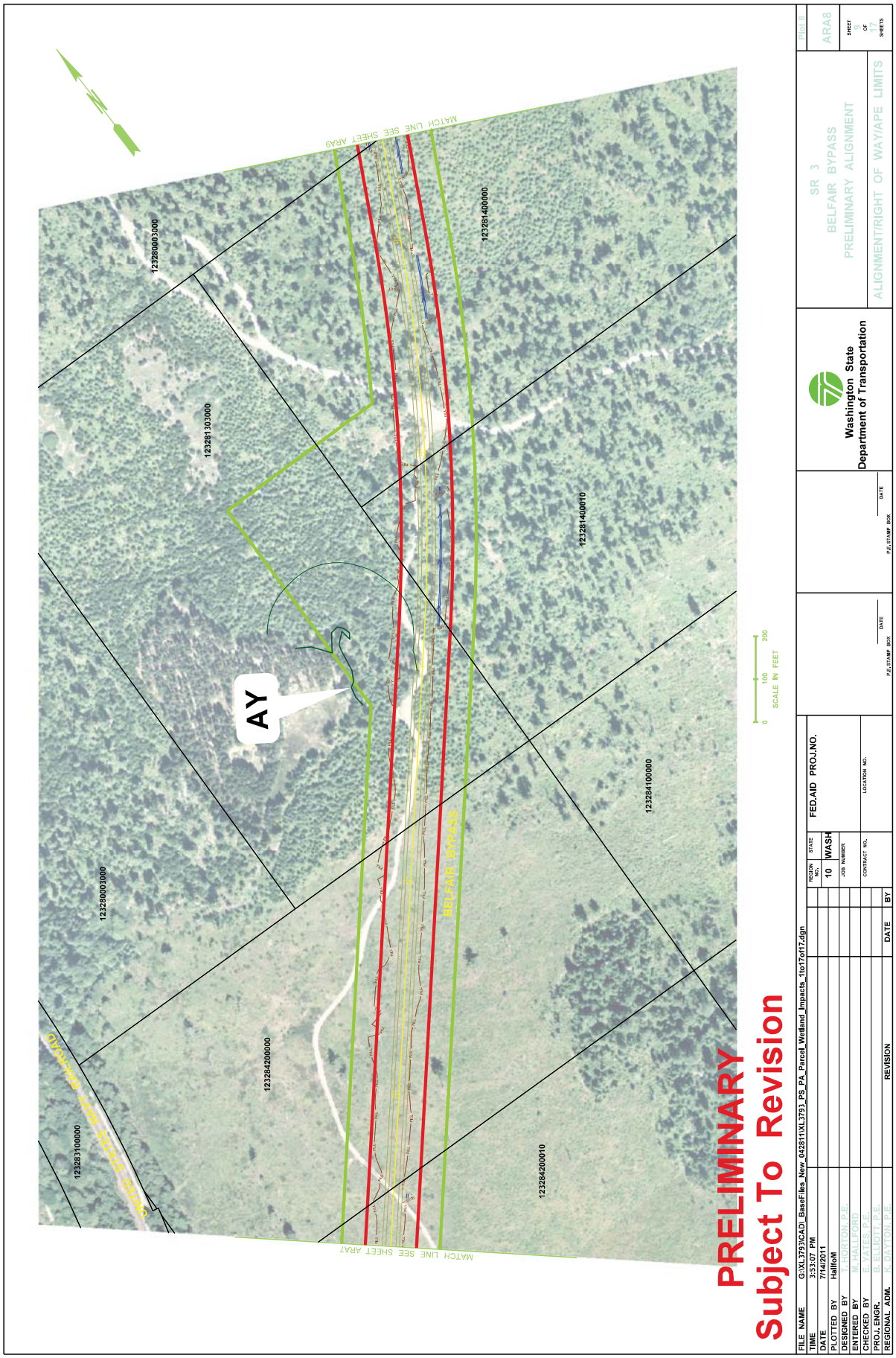
PRELIMINARY
Subject To Revision
MATCH LINE SEE SHEET ARA9
MATCH LINE SEE SHEET ARA7
AY
BELFAIR BYPASS
123280003000
123281303000
123281400000
123281400010
123284100000
123284200000
123284200010
123283100000
SCALE IN FEET
0
100
200
SR 3
BELFAIR BYPASS
PRELIMINARY ALIGNMENT
ALIGNMENT/RIGHT OF WAY/APE LIMITS
Washington State
Department of Transportation
ARA8
SHEET 9 OF 17 SHEETS
FED.AID PROJ.NO.
STATE
WASH
REGION NO.
10
JOB NUMBER
CONTRACT NO.
LOCATION NO.
P.E. STAMP BOX
DATE
FILE NAME G:\XL3793\CAD_BaseFiles_New_042811\XL3793_PS_PA_Parcel_Wetland_Impacts_1to17of17.dgn
TIME 3:53:07 PM
DATE 7/14/2011
PLOTTED BY HallfoM
DESIGNED BY T. HORTON, P.E.
ENTERED BY M. HALLFORD
CHECKED BY E. YATES, P.E.
PROJ. ENGR. B. ELLIOTT, P.E.
REGIONAL ADM. K. DAYTON, P.E.
REVISION
DATE
BY

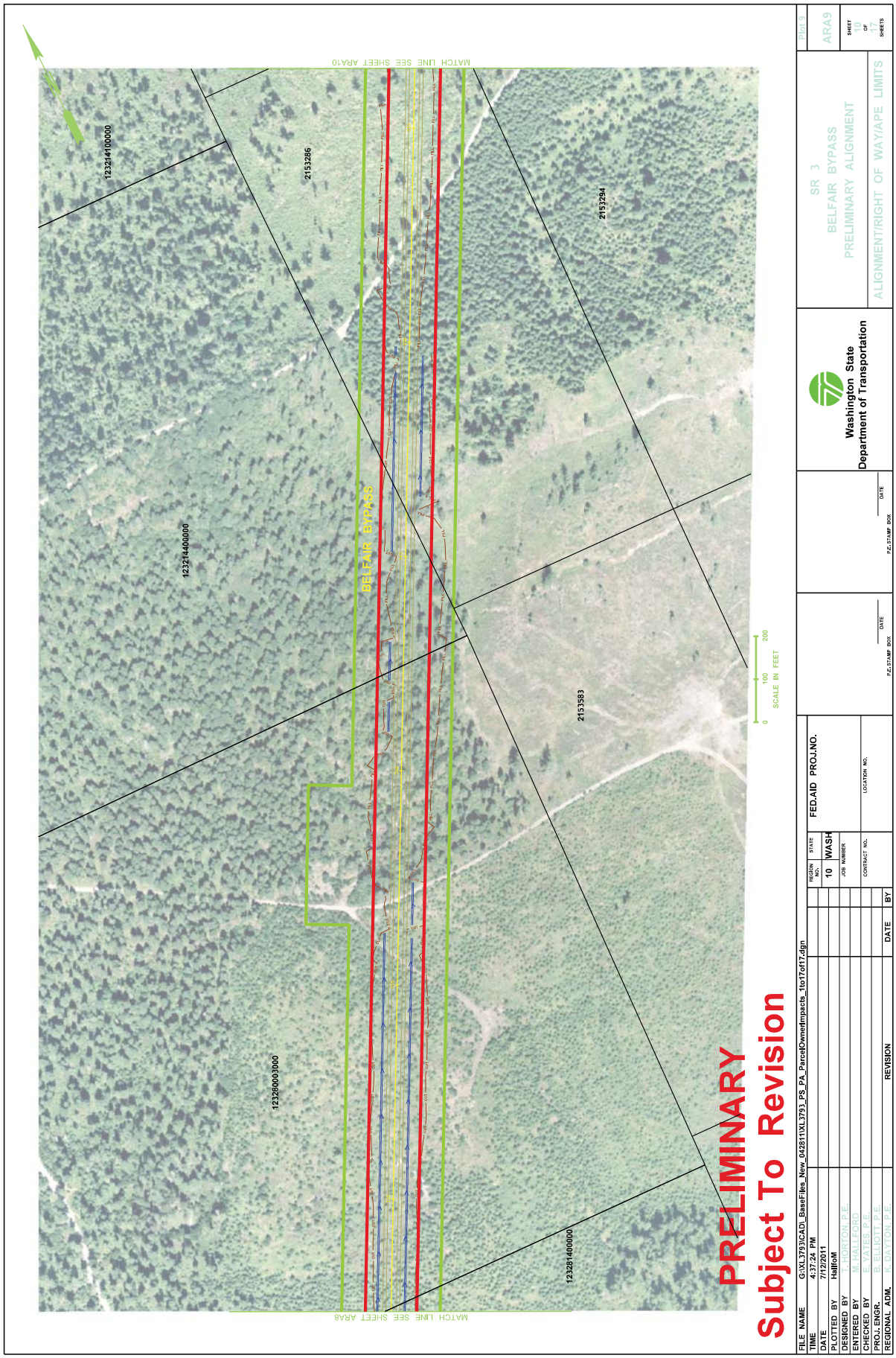
MATCH LINE SEE SHEET ARA10
MATCH LINE SEE SHEET ARA8
BELFAIR BYPASS
123214100000
2153286
2153294
123214400000
2153583
123280003000
123281400000
0 100 200
SCALE IN FEET
PRELIMINARY
Subject To Revision
FILE NAME G:\XL3793\CAD_EaseFiles_New_042811\XL3793_PS_PA_ParcelOwnedImpacts_1to17of17.dgn
TIME 4:37:24 PM
DATE 7/12/2011
PLOTTED BY HalfoM
DESIGNED BY T. HORTON, P.E.
ENTERED BY M. HALLFORD
CHECKED BY E. YATES, P.E.
PROJ. ENGR. B. ELLIOTT, P.E.
REGIONAL ADM. K. DAYTON, P.E.
REVISION
DATE
BY
REGION NO. 10
STATE WASH
FED.AID PROJ.NO.
JOB NUMBER
CONTRACT NO.
LOCATION NO.
DATE
P.E. STAMP BOX
DATE
P.E. STAMP BOX
Washington State Department of Transportation
SR 3
BELFAIR BYPASS
PRELIMINARY ALIGNMENT
ALIGNMENT/RIGHT OF WAY/APE LIMITS
ARA9
SHEET 10 OF 17 SHEETS

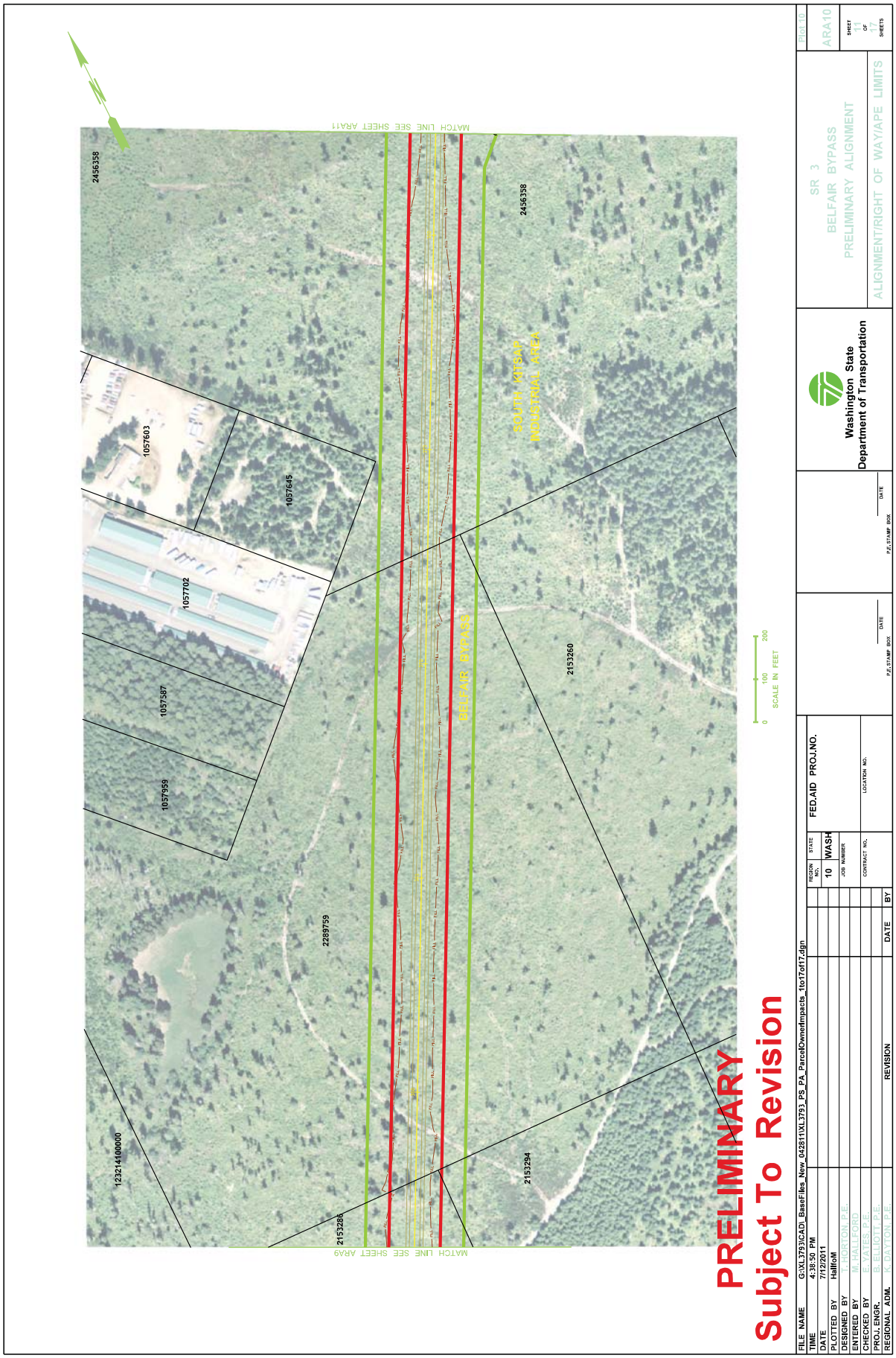
MATCH LINE SEE SHEET ARA11
MATCH LINE SEE SHEET ARA9
2456358
1057603
1057645
1057702
1057587
1057959
12321400000
2289759
2153288
2153294
2153260
2456358
BELFAIR BYPASS
SOUTH KITSAP INDUSTRIAL AREA
0 100 200
SCALE IN FEET
PRELIMINARY
Subject To Revision
FILE NAME G:\XL3793\CAD_BaseFiles_New_042811\XL3793_PS_PA_ParcelOwnedImpacts_1to17of17.dgn
TIME 4:38:50 PM
DATE 7/12/2011
PLOTTED BY HallfoM
DESIGNED BY T. HORTON, P.E.
ENTERED BY M. HALLFORD
CHECKED BY E. YATES, P.E.
PROJ. ENGR. B. ELLIOTT, P.E.
REGIONAL ADM. K. DAYTON, P.E.
REVISION
DATE
BY
REGION NO. 10
STATE WASH
FED.AID PROJ.NO.
JOB NUMBER
CONTRACT NO.
LOCATION NO.
P.E. STAMP BOX
DATE
P.E. STAMP BOX
DATE
Washington State Department of Transportation
SR 3
BELFAIR BYPASS
PRELIMINARY ALIGNMENT
ALIGNMENT/RIGHT OF WAY/APE LIMITS
Plot 10
ARA10
SHEET 10 OF 17 SHEETS

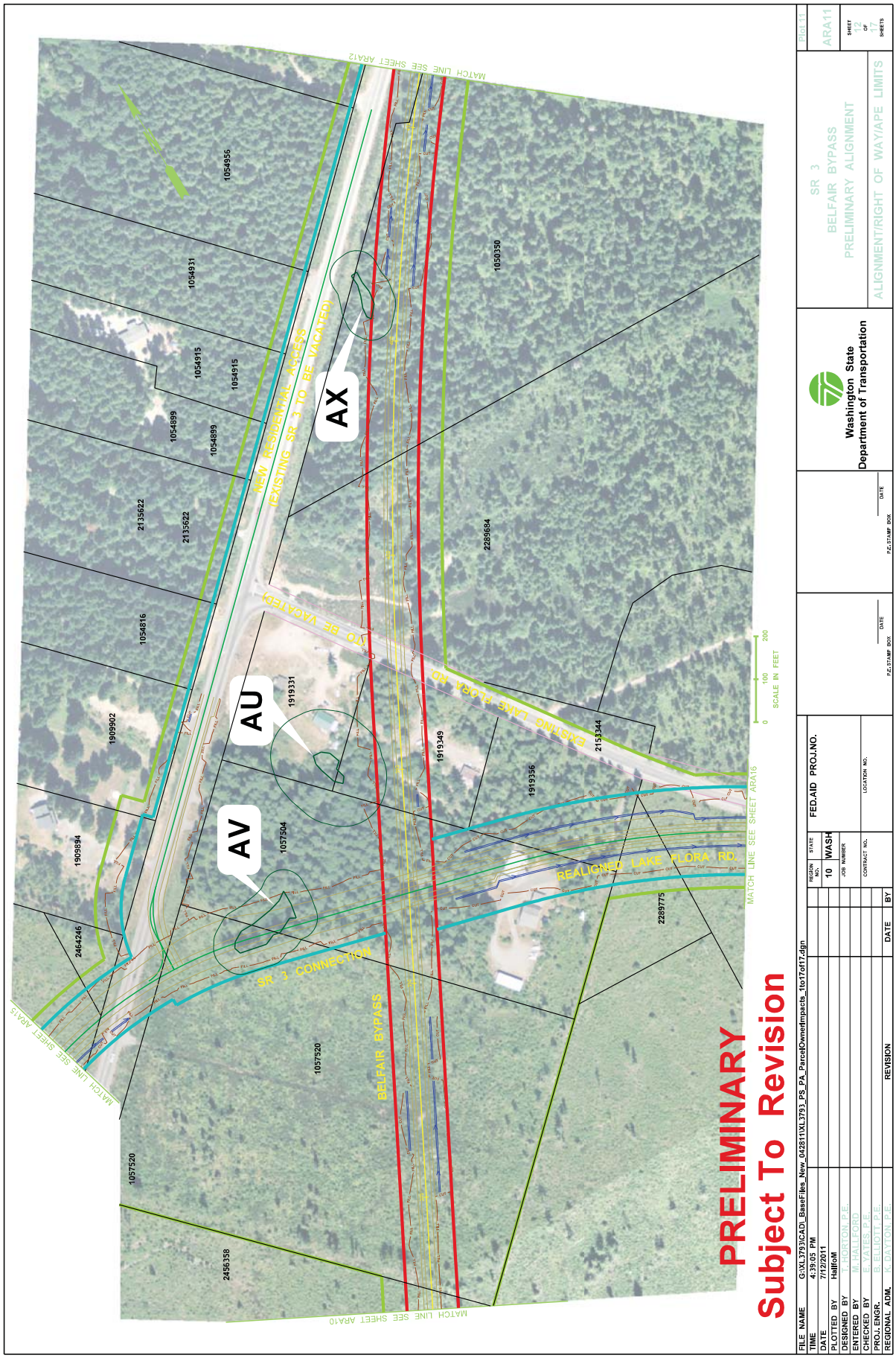
PRELIMINARY
Subject To Revision
AX
AU
AV
NEW RESIDENTIAL ACCESS
(EXISTING SR 3 TO BE VACATED)
(EXISTING SR 3 TO BE VACATED)
EXISTING LAKE FLORA RD.
REALIGNED LAKE FLORA RD.
SR 3 CONNECTION
BELFAIR BYPASS
MATCH LINE SEE SHEET ARA10
MATCH LINE SEE SHEET ARA12
MATCH LINE SEE SHEET ARA15
MATCH LINE SEE SHEET ARA16
SCALE IN FEET
0
100
200
1054956
1054931
1054915
1054915
1054899
1054899
2135622
2135622
1054816
1909902
1909894
2464246
1057520
2456358
1057520
1057504
1919331
1919349
1919356
2289684
1050350
2153344
2289775
FILE NAME G:\XL3793\CAD_EaseFiles_New_042811\XL3793_PS_PA_ParcelOwnedImpacts_1to17of17.dgn
TIME 4:39:05 PM
DATE 7/12/2011
PLOTTED BY HalfoM
DESIGNED BY T. HORTON, P.E.
ENTERED BY M. HALFORD
CHECKED BY E. YATES, P.E.
PROJ. ENGR. B. ELLIOTT, P.E.
REGIONAL ADM. K. DAYTON, P.E.
REVISION
DATE
BY
REGION NO. 10
STATE WASH
FED.AID PROJ.NO.
JOB NUMBER
CONTRACT NO.
LOCATION NO.
DATE
P.E. STAMP BOX
DATE
P.E. STAMP BOX
Washington State
Department of Transportation
SR 3
BELFAIR BYPASS
PRELIMINARY ALIGNMENT
ALIGNMENT/RIGHT OF WAY/APE LIMITS
ARA11
SHEET 12 OF 17 SHEETS

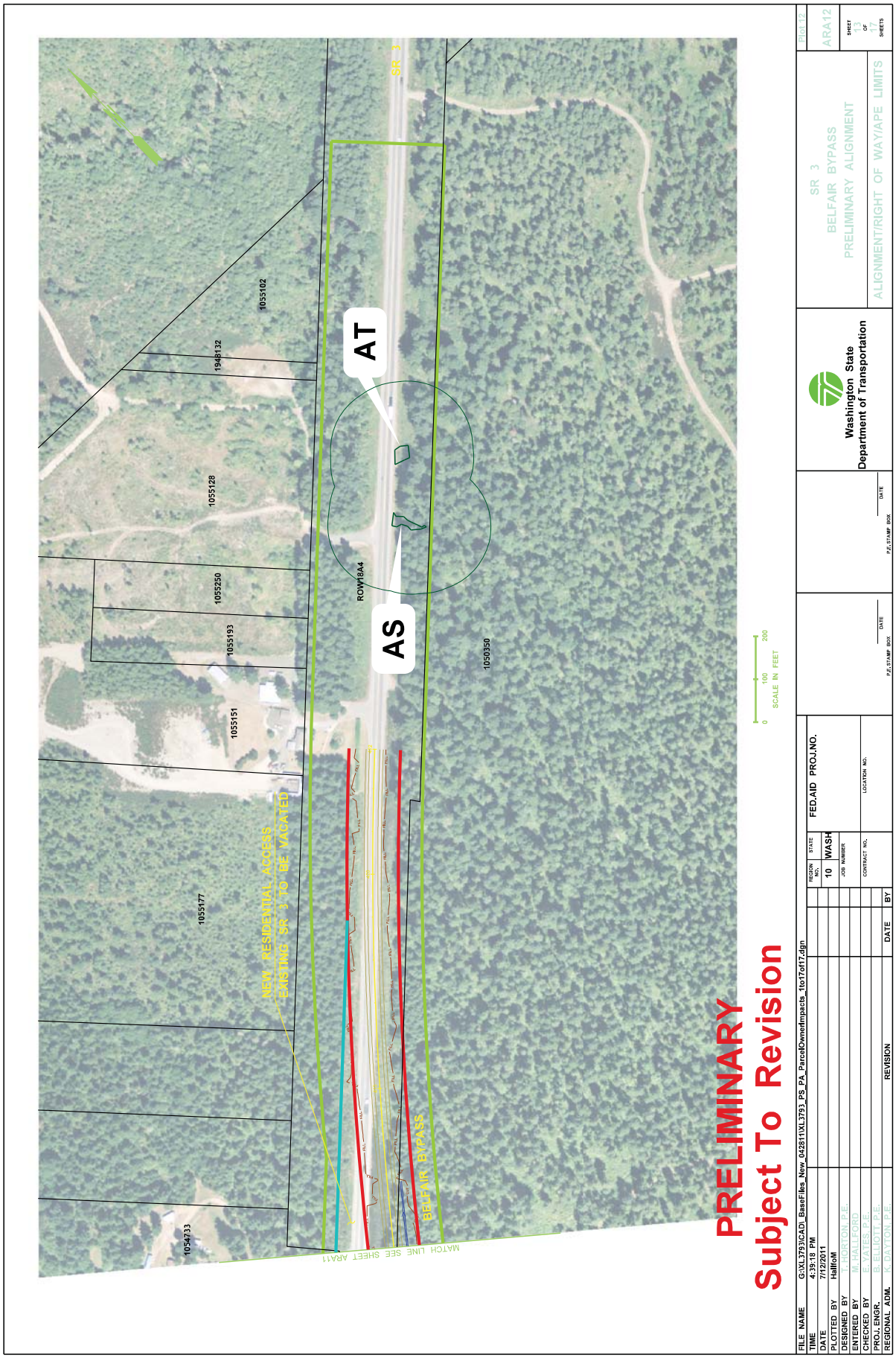
SR 3
AT
AS
ROW18A4
1055102
1048132
1055128
1055250
1055193
1055151
1055177
1054733
1050350
NEW RESIDENTIAL ACCESS
EXISTING SR 3 TO BE VACATED
BELFAIR BYPASS
MATCH LINE SEE SHEET ARA11
PRELIMINARY
Subject To Revision
0 100 200
SCALE IN FEET
FILE NAME G:\XL3793\CAD_BaseFiles_New_042811\XL3793_PS_PA_ParcelOwnedImpacts_1to17of17.dgn
TIME 4:39:18 PM
DATE 7/12/2011
PLOTTED BY HallfoM
DESIGNED BY T. HORTON, P.E.
ENTERED BY M. HALLFORD
CHECKED BY E. YATES, P.E.
PROJ. ENGR. B. ELLIOTT, P.E.
REGIONAL ADM. K. DAYTON, P.E.
REVISION
DATE
BY
REGION NO. 10
STATE WASH
FED.AID PROJ.NO.
JOB NUMBER
CONTRACT NO.
LOCATION NO.
P.E. STAMP BOX
DATE
Washington State Department of Transportation
SR 3
BELFAIR BYPASS
PRELIMINARY ALIGNMENT
ALIGNMENT/RIGHT OF WAY/APE LIMITS
ARA12
SHEET 12 OF 17 SHEETS

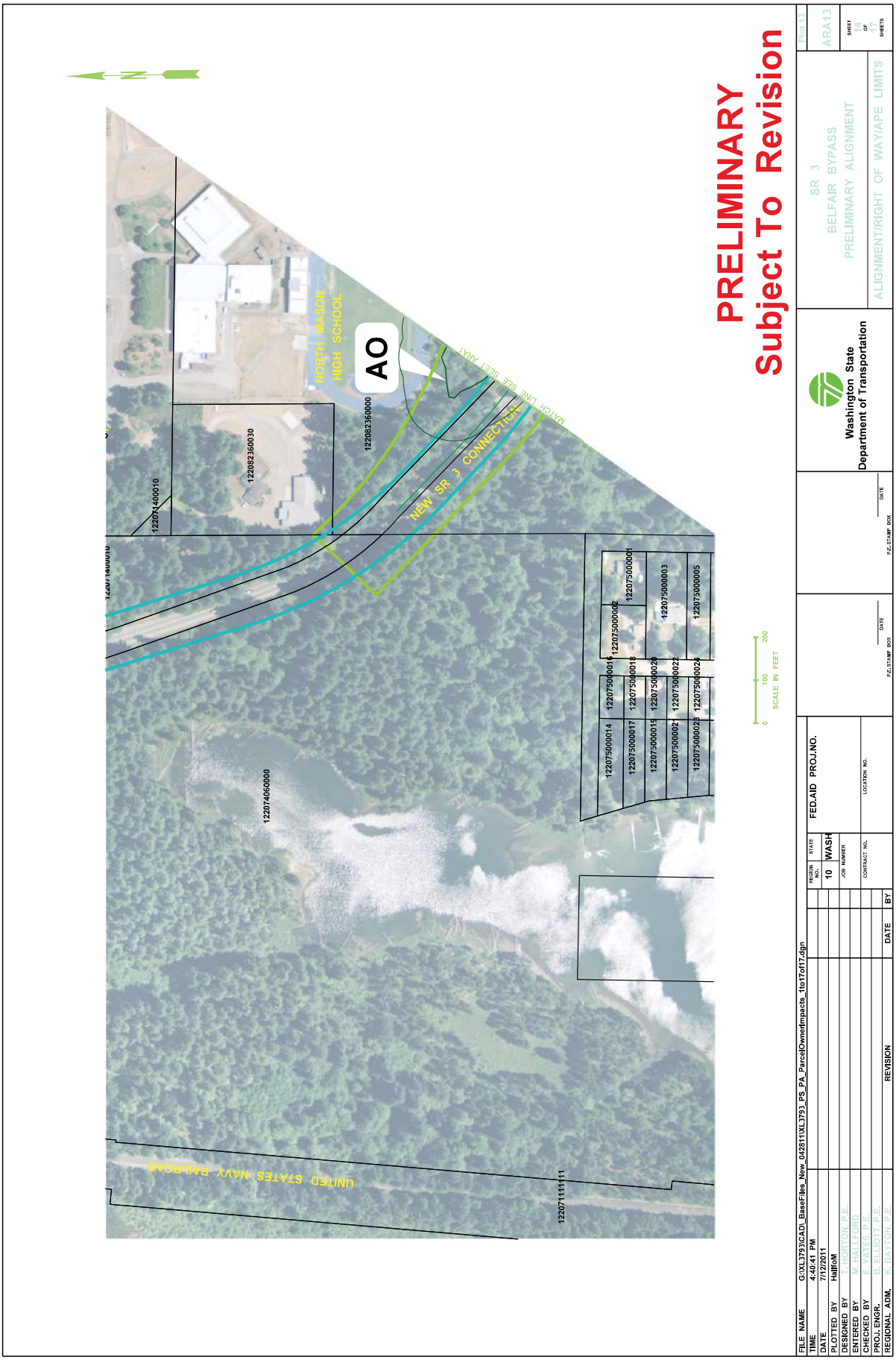
N
NORTH MASON HIGH SCHOOL
AO
12082360000
12082360030
12071400010
NEW SR 3 CONNECTION
MATCH LINE SEE SHEET ARA11
12074060000
UNITED STATES NAVY RAILROAD
12071111111
12075000014
12075000015
12075000016
12075000017
12075000018
12075000019
12075000020
12075000021
12075000022
12075000023
12075000024
12075000002
12075000003
12075000005
0
100
200
SCALE IN FEET
PRELIMINARY
Subject To Revision
FILE NAME G:\XL3793\CAD_EaseFiles_New_042811\XL3793_PS_PA_ParcelOwnedImpacts_1to17of17.dgn
TIME 4:40:41 PM
DATE 7/12/2011
PLOTTED BY HalfoM
DESIGNED BY T. HORTON, P.E.
ENTERED BY M. HALIFORD
CHECKED BY E. YATES, P.E.
PROJ. ENGR. B. ELLIOTT, P.E.
REGIONAL ADM. K. DAYTON, P.E.
REVISION
DATE
BY
REGION NO. 10
STATE WASH
FED.AID PROJ.NO.
JOB NUMBER
CONTRACT NO.
LOCATION NO.
DATE
P.E. STAMP BOX
DATE
P.E. STAMP BOX
Washington State Department of Transportation
SR 3
BELFAIR BYPASS
PRELIMINARY ALIGNMENT
ALIGNMENT/RIGHT OF WAY/APE LIMITS
FIG 13
ARA13
SHEET 14 OF 17 SHEETS

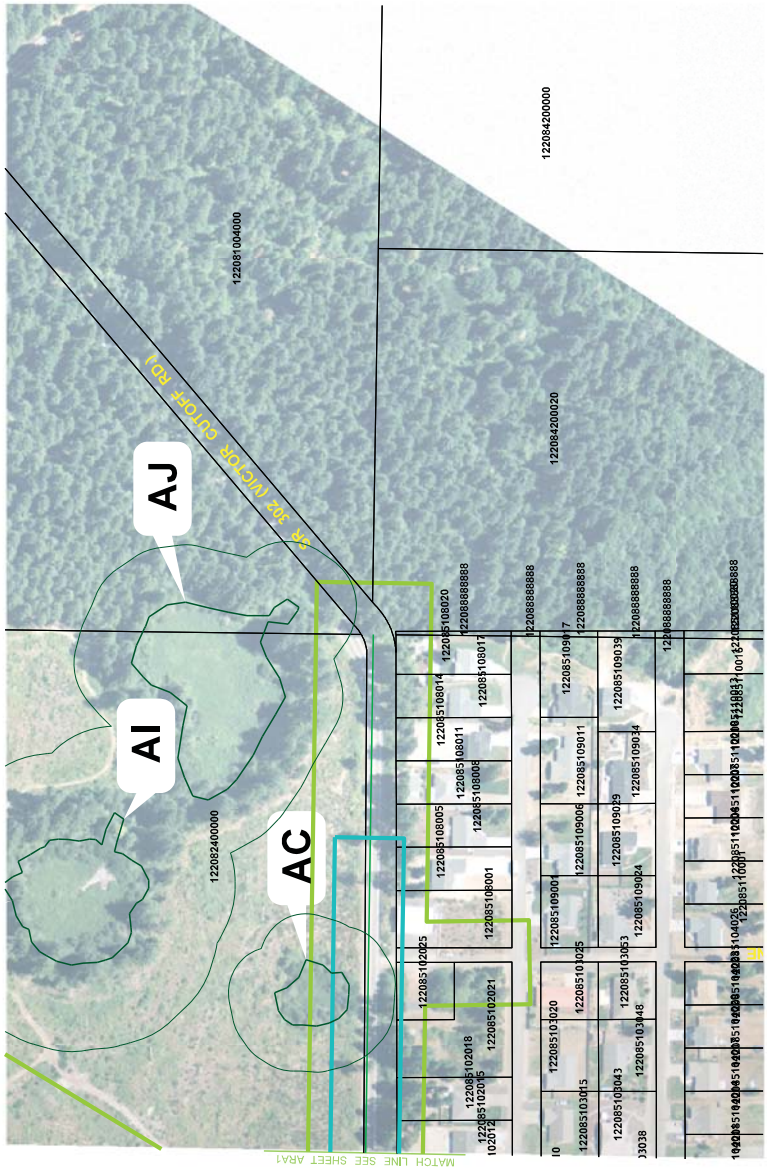


0 100 200
SCALE IN FEET

**PRELIMINARY**
**Subject To Revision**

| | |
|---|---|
| FILE NAME | G:\XL3793\CAD_BaseFiles_New_042811\XL3793_PS_PA_ParcelOwnedImpacts_1to17of17.dgn |
| TIME | 4:40:51 PM |
| DATE | 7/12/2011 |
| PLOTTED BY | HallofM |
| DESIGNED BY | T. HORTON, P.E. |
| ENTERED BY | M. HALLFORD |
| CHECKED BY | E. YATES, P.E. |
| PROJ. ENGR. | B. ELLIOTT, P.E. |
| REGIONAL ADM. | K. DAYTON, P.E. |

REVISION | DATE | BY

REGION NO. 10 | STATE WASH | FED.AID PROJ.NO.

JOB NUMBER

CONTRACT NO. | LOCATION NO.

P.E. STAMP BOX | DATE

P.E. STAMP BOX | DATE

Washington State Department of Transportation

SR 3
BELFAIR BYPASS
PRELIMINARY ALIGNMENT
ALIGNMENT/RIGHT OF WAY/APE LIMITS

Plot 14

ARA14

SHEET 14 OF 17 SHEETS

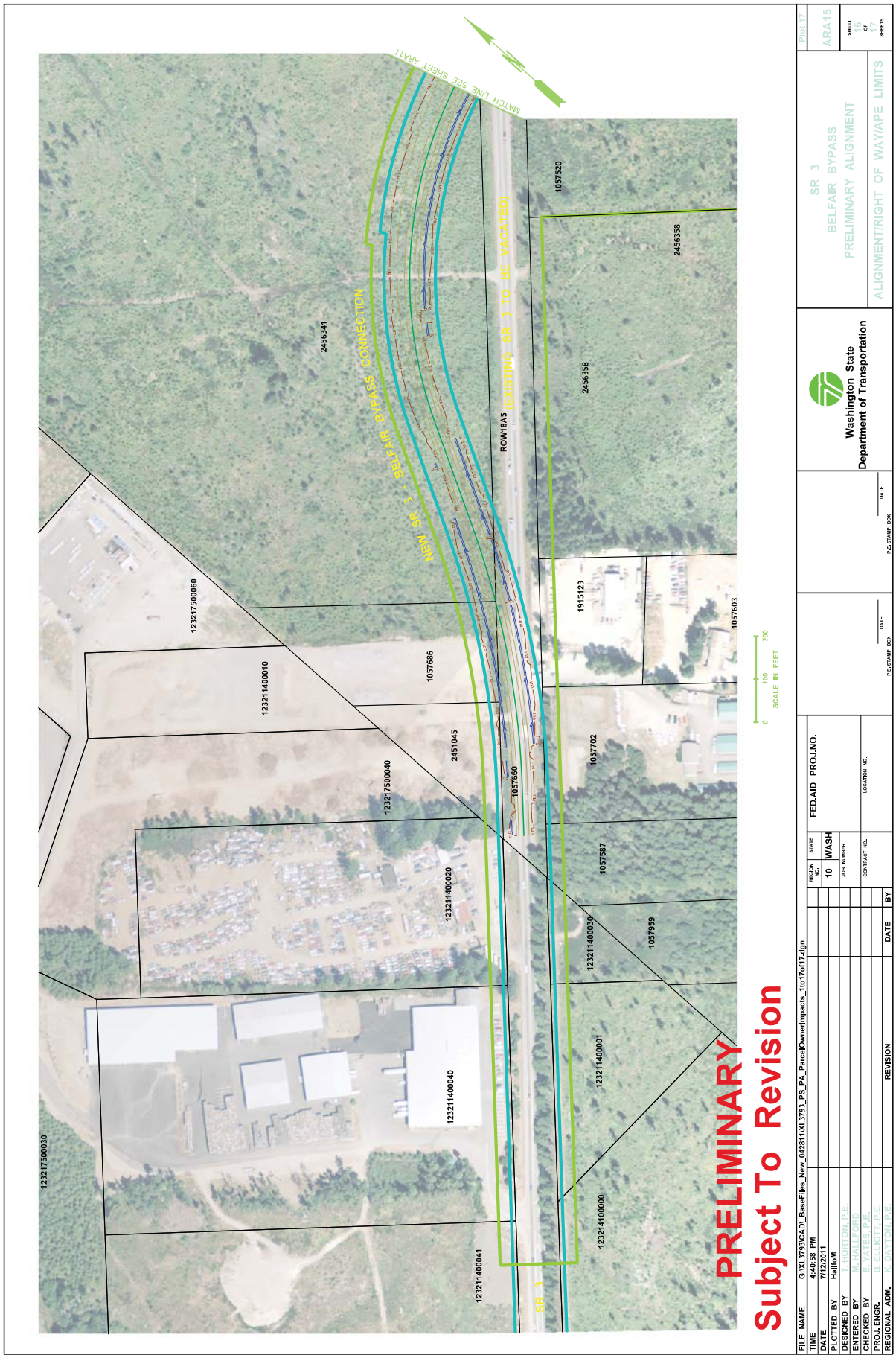
PRELIMINARY
Subject To Revision
NEW SR 3 - BELFAIR BYPASS CONNECTION
EXISTING SR 3 TO BE VACATED
MATCH LINE SEE SHEET ARA11
SR 3
ROW18A5
123217500060
123211400010
123217500040
123211400020
123211400040
123211400041
123217500030
123211400030
123211400001
123214100000
1057686
2451045
1057660
1057702
1057587
1057959
1915123
1057603
2456341
2456358
1057520
SCALE IN FEET
0
100
200
FILE NAME G:\XL3793\CAD_BaseFiles_New_042811\XL3793_PS_PA_ParcelOwnerImpacts_1to17of17.dgn
TIME 4:40:58 PM
DATE 7/12/2011
PLOTTED BY HallfoM
DESIGNED BY T. HORTON, P.E.
ENTERED BY M. HALLFORD
CHECKED BY E. YATES, P.E.
PROJ. ENGR. B. ELLIOTT, P.E.
REGIONAL ADM. K. DAYTON, P.E.
REVISION
DATE
BY
REGION NO. 10
STATE WASH
FED.AID PROJ.NO.
JOB NUMBER
CONTRACT NO.
LOCATION NO.
P.E. STAMP BOX
DATE
Washington State
Department of Transportation
SR 3
BELFAIR BYPASS
PRELIMINARY ALIGNMENT
ALIGNMENT/RIGHT OF WAY/APE LIMITS
Plot 17
ARA15
SHEET 16 OF 17 SHEETS

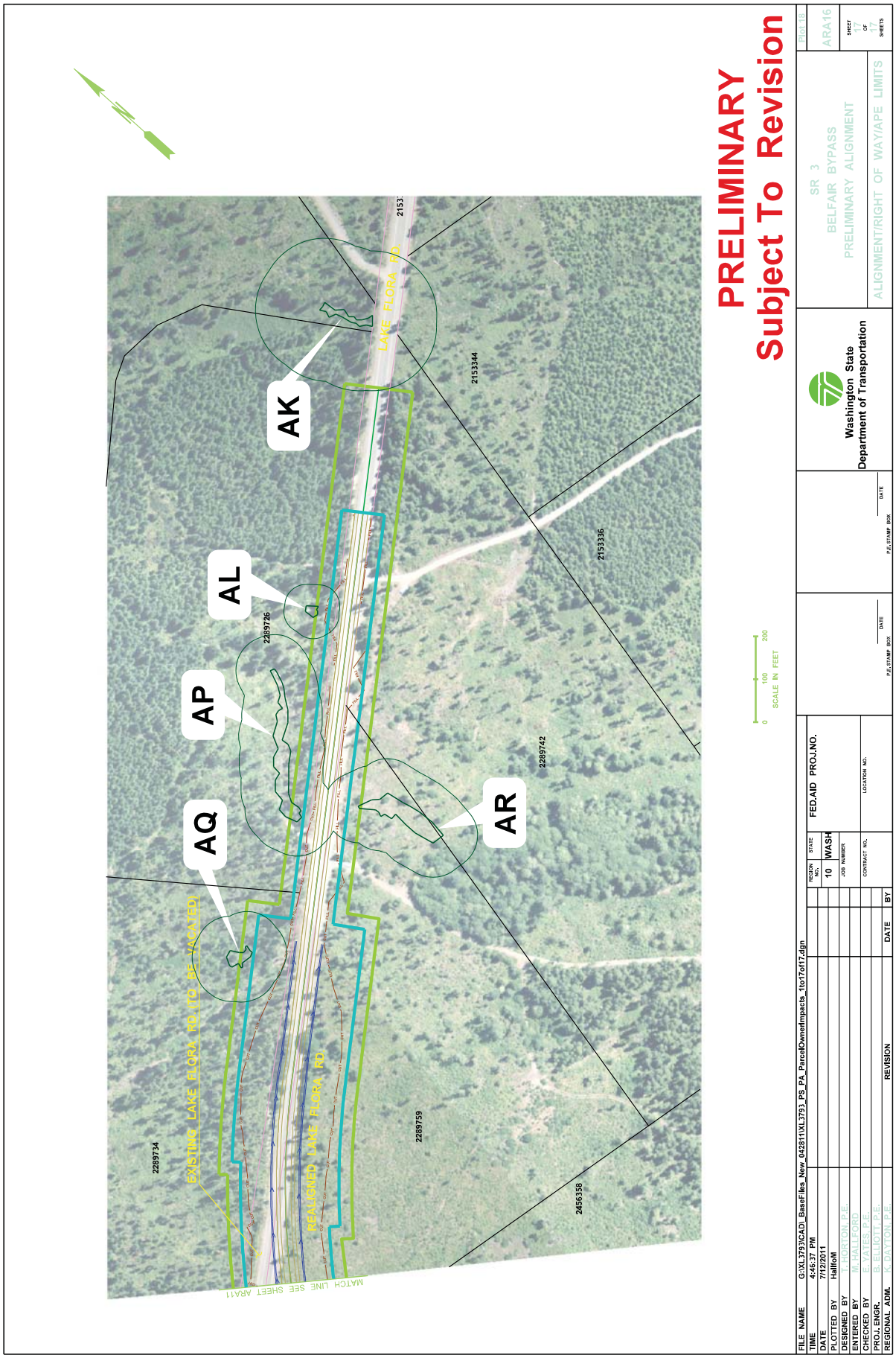
PRELIMINARY
Subject To Revision
AQ
AP
AL
AK
AR
EXISTING LAKE FLORA RD. (TO BE VACATED)
REALIGNED LAKE FLORA RD
LAKE FLORA RD
2289734
2289759
2456358
2289742
2153336
2153344
2289726
MATCH LINE SEE SHEET ARA11
0 100 200
SCALE IN FEET
FILE NAME G:\XL3793\CAD_BaseFiles_New_042811\XL3793_PS_PA_ParcelOwnedImpacts_1to17of17.dgn
TIME 4:46:37 PM
DATE 7/12/2011
PLOTTED BY HallfoM
DESIGNED BY T. HORTON, P.E.
ENTERED BY M. HALLFORD
CHECKED BY E. YATES, P.E.
PROJ. ENGR. B. ELLIOTT, P.E.
REGIONAL ADM. K. DATON, P.E.
REVISION
DATE
BY
REGION NO. 10
STATE WASH
FED.AID PROJ.NO.
JOB NUMBER
CONTRACT NO.
LOCATION NO.
P.E. STAMP BOX
DATE
Washington State Department of Transportation
SR 3
BELFAIR BYPASS
PRELIMINARY ALIGNMENT
ALIGNMENT/RIGHT OF WAY/APE LIMITS
ARA16
SHEET 17 OF 17 SHEETS