# Appendix F-
# Access Report Profiles

***Eastern Region***

***SR 276 Route Development Plan***

***Jct. US 195 To Jct. SR 270***

ACCESS REPORT PROFILE
S.R. 276
M.P. 0.00 TO M.P. 6.88
PULLMAN VICINITY
JCT. S.R. 195 TO JCT. S.R. 270
WHITMAN COUNTY
1972
Figure XIII
COUNTY ROAD No. 5490
VIC. ARMSTRONG CANYON
FOR PLAN SEE SHEET NO. 4
L-LINE
FOR PLAN SEE SHEET NO. 2
STA. L66+45.12 BEGINNING OF PLAN
BEGIN COUNTY ROAD No. 5490 STA 15+00 @ ℄ EXISTING
END COUNTY ROAD No. 5490 STA 40+00 @ ℄ EXISTING
USE 165

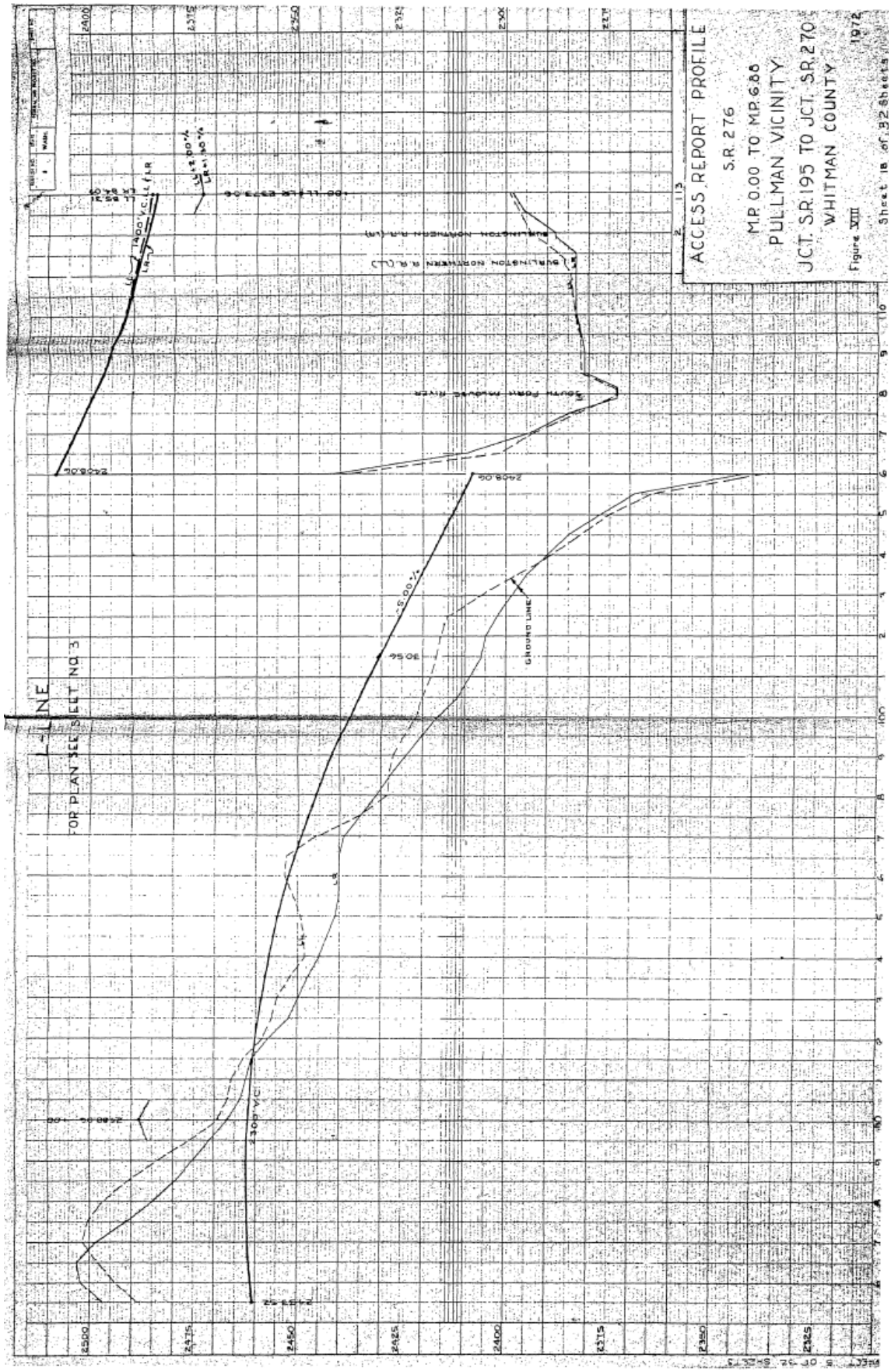
ACCESS REPORT PROFILE
S.R. 276
M.P. 0.00 TO M.P. 6.88
PULLMAN VICINITY
JCT. S.R. 195 TO JCT. S.R. 270
WHITMAN COUNTY
Figure VIII
1972
Sheet 18 of 32 Sheets
L-LINE
FOR PLAN SEE SHEET NO. 3
GROUND LINE
SOUTH FORK PALOUSE RIVER
BURLINGTON NORTHERN R.R. (L.L.)
BURLINGTON NORTHERN R.R. (L.R.)
2408.06
2500
2475
2450
2425
2400
2375
2350
2325

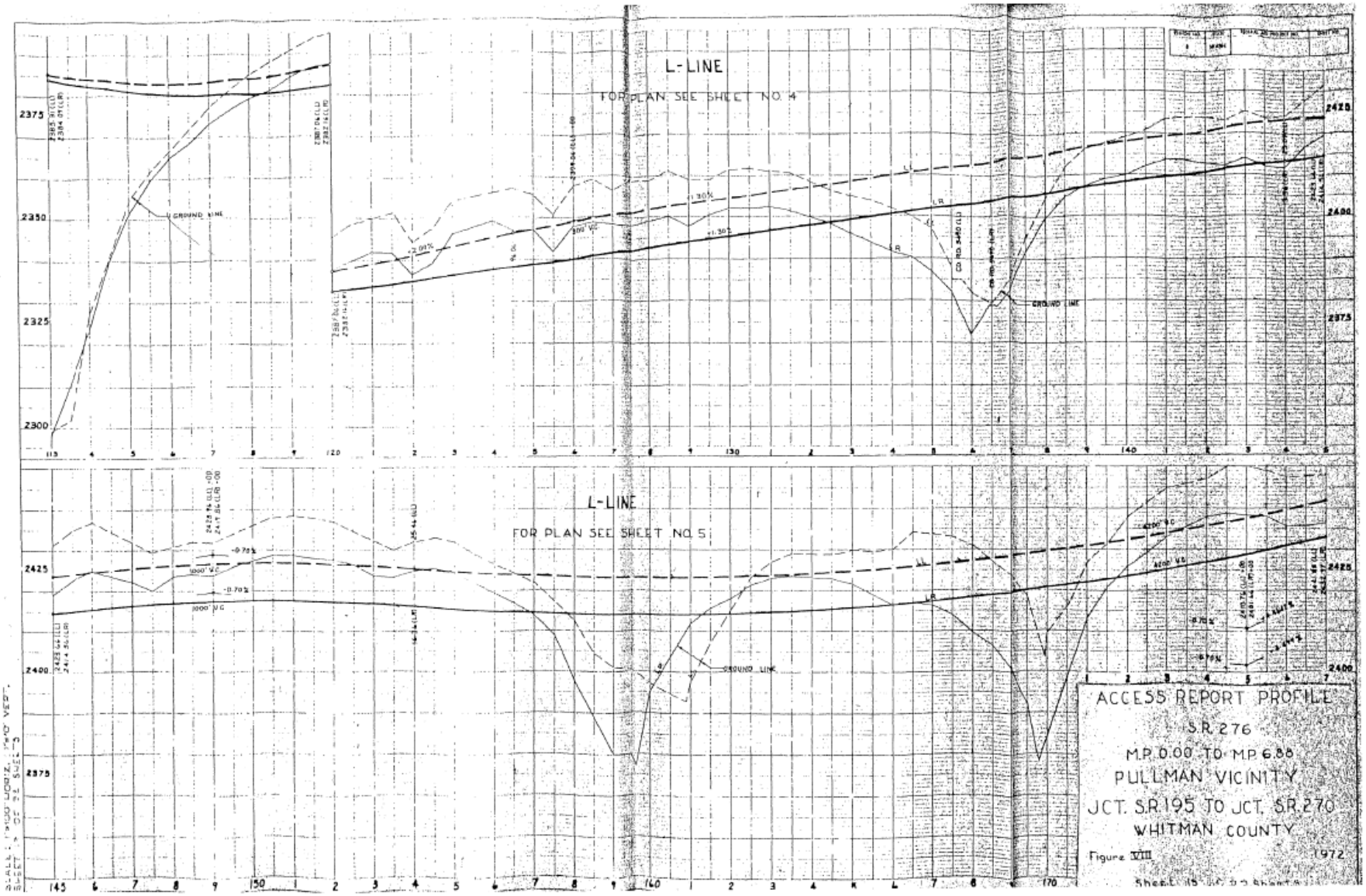
L-LINE
FOR PLAN SEE SHEET NO. 4
GROUND LINE
L-LINE
FOR PLAN SEE SHEET NO. 5
GROUND LINE
ACCESS REPORT PROFILE
S.R. 276
M.P. 0.00 TO M.P. 6.88
PULLMAN VICINITY
JCT. S.R. 195 TO JCT. S.R. 270
WHITMAN COUNTY
Figure VIII
1972

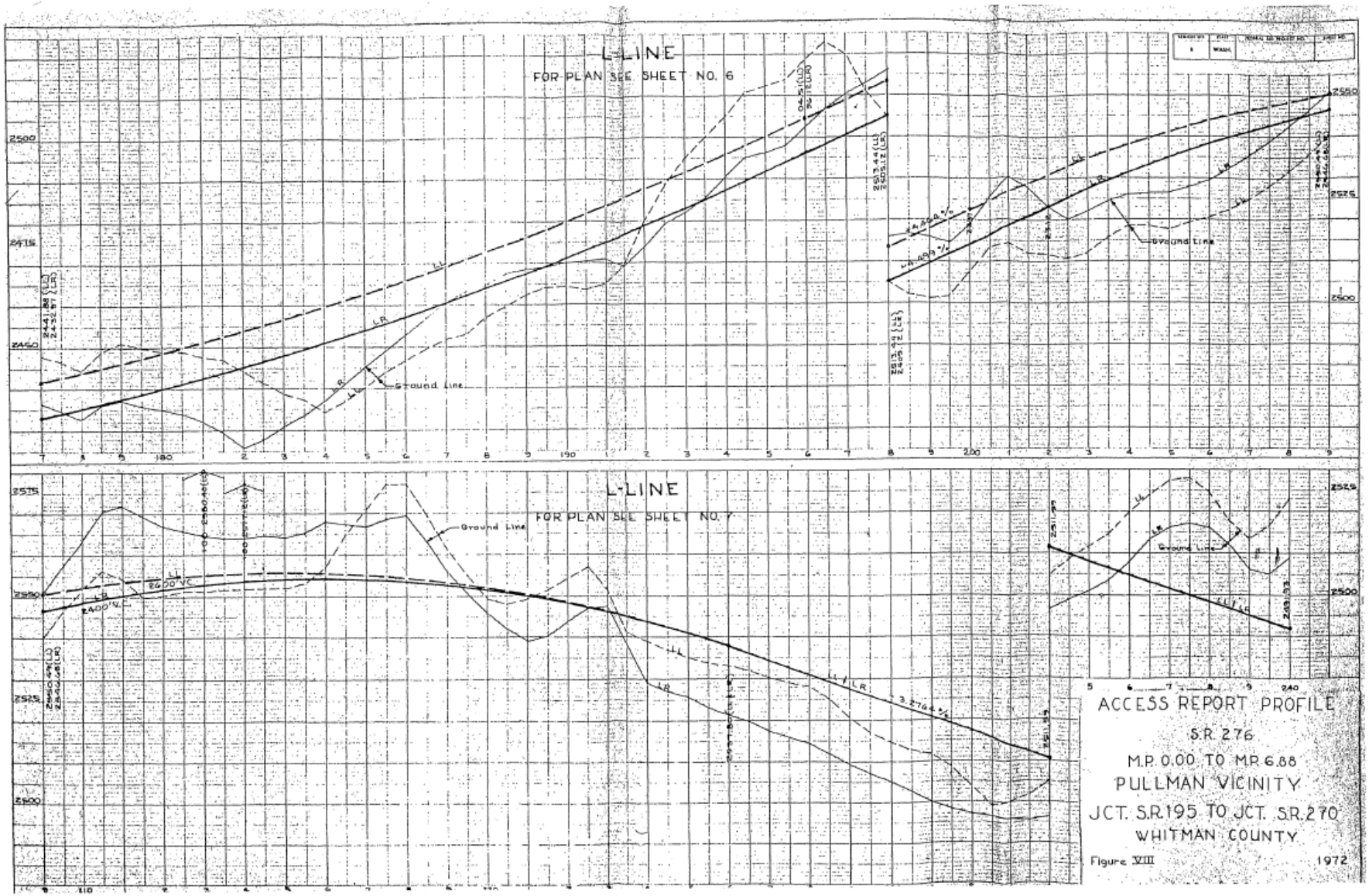
L-LINE
FOR PLAN SEE SHEET NO. 6
Ground Line
L-LINE
FOR PLAN SEE SHEET NO. 7
Ground Line
ACCESS REPORT PROFILE
S.R. 276
M.P. 0.00 TO M.P. 6.88
PULLMAN VICINITY
JCT. S.R. 195 TO JCT. S.R. 270
WHITMAN COUNTY
Figure VIII
1972

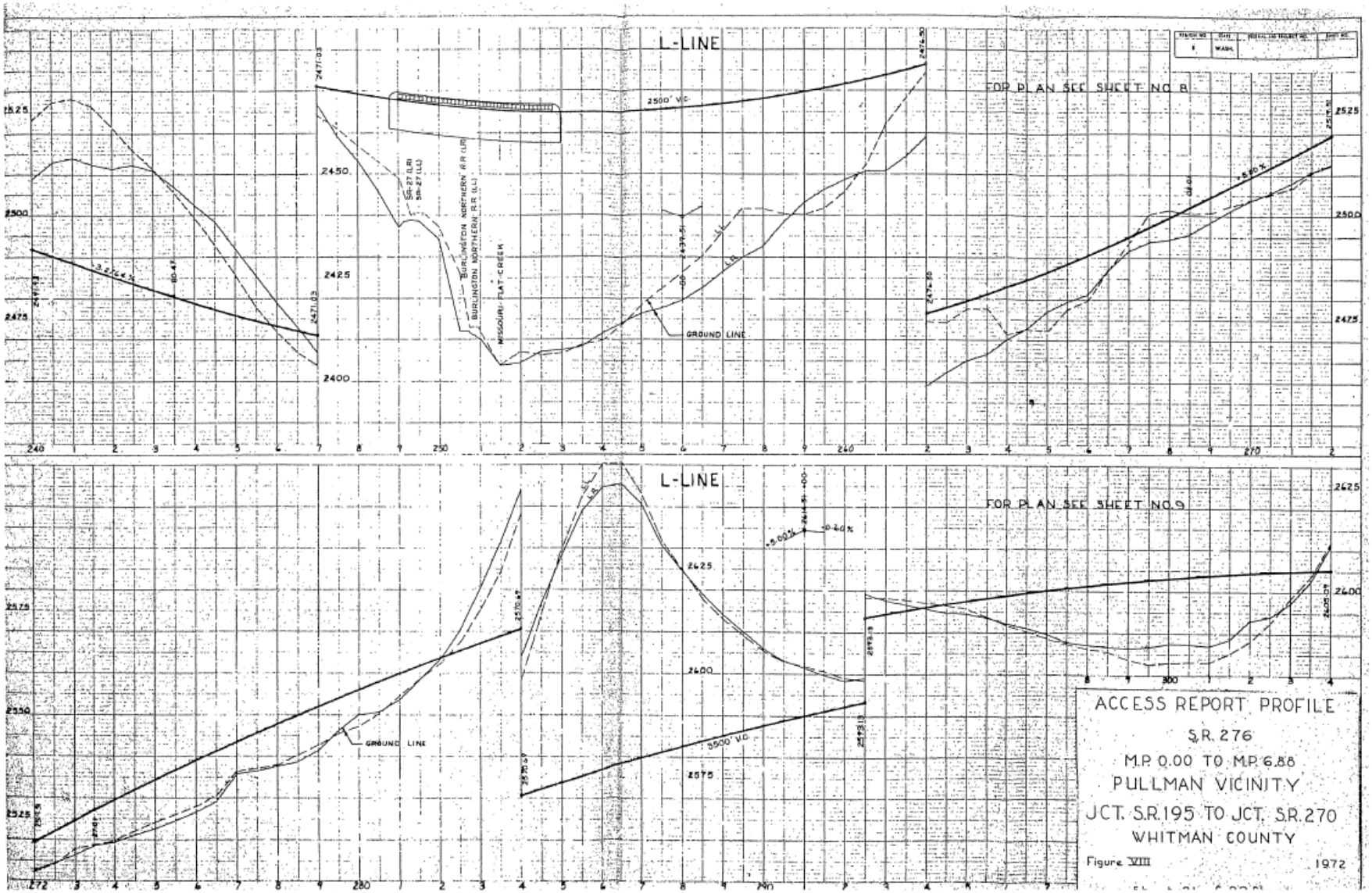
L-LINE
FOR PLAN SEE SHEET NO. 8
2500' V.C.
BURLINGTON NORTHERN R.R. (LR)
BURLINGTON NORTHERN R.R. (LL)
MISSOURI FLAT CREEK
SR-27 (LR)
SR-27 (LL)
GROUND LINE
L-LINE
FOR PLAN SEE SHEET NO. 9
GROUND LINE
3500' V.C.
ACCESS REPORT PROFILE
S.R. 276
M.P. 0.00 TO M.P. 6.88
PULLMAN VICINITY
JCT. S.R. 195 TO JCT. S.R. 270
WHITMAN COUNTY
Figure VIII
1972

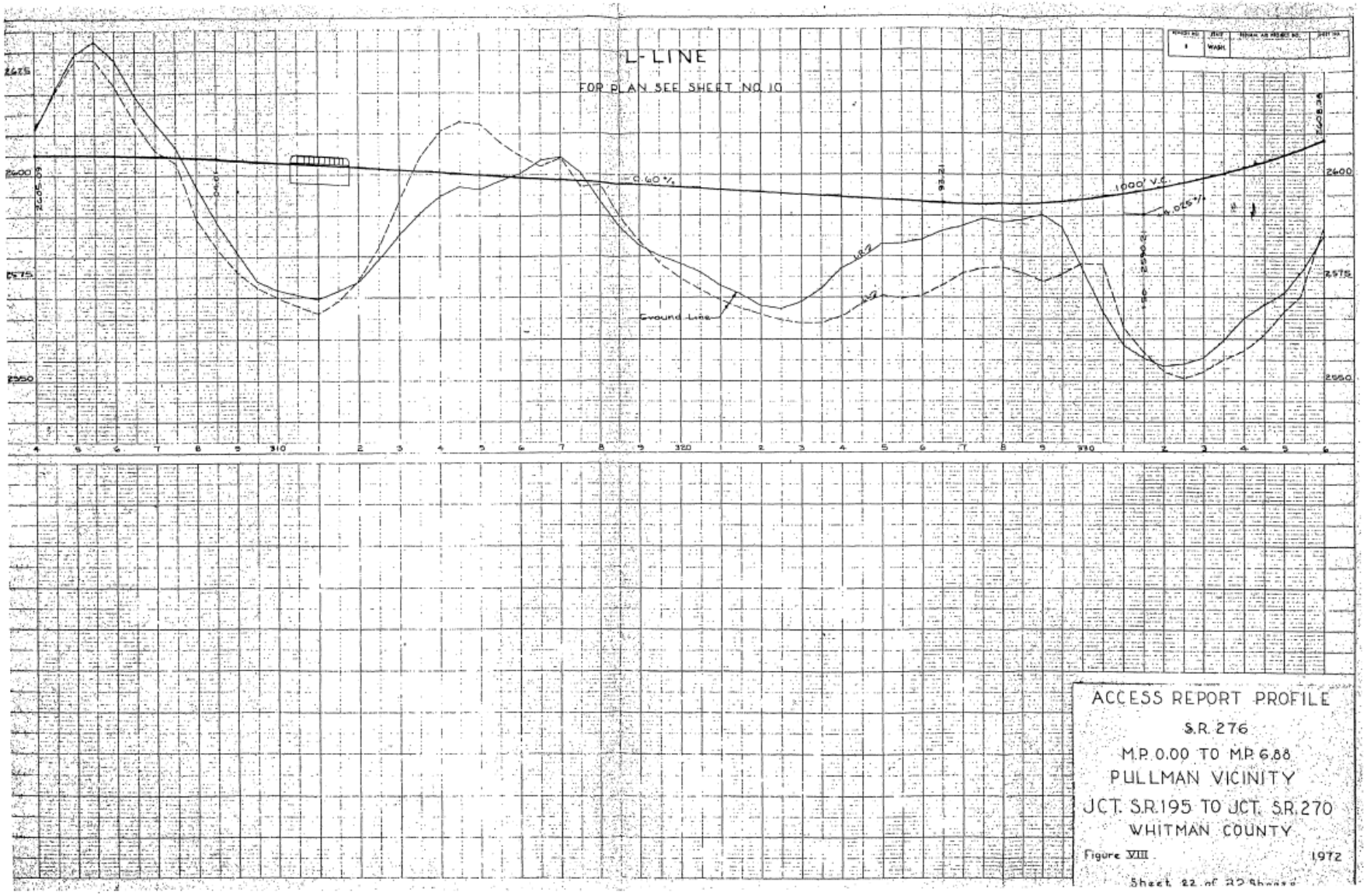
L-LINE
FOR PLAN SEE SHEET NO. 10
WASH
2625
2600
2575
2550
-0.60 %
1000' V.C.
+0.025 %
Ground Line
ACCESS REPORT PROFILE
S.R. 276
M.P. 0.00 TO M.P. 6.88
PULLMAN VICINITY
JCT. S.R. 195 TO JCT. S.R. 270
WHITMAN COUNTY
Figure VIII
1972

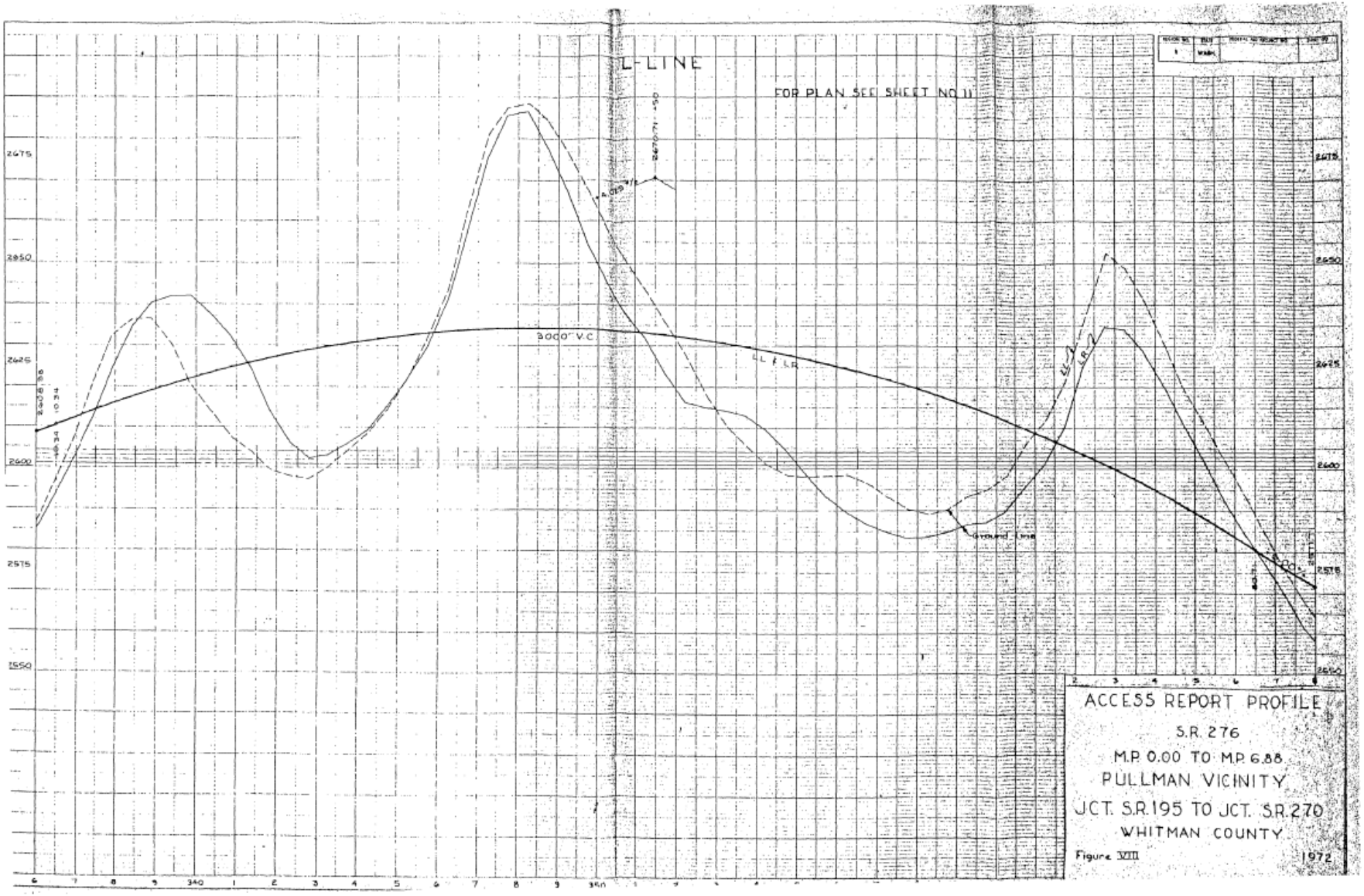
L-LINE
FOR PLAN SEE SHEET NO 11
3000' V.C.
ACCESS REPORT PROFILE
S.R. 276
M.P. 0.00 TO M.P. 6.88
PULLMAN VICINITY
JCT. S.R. 195 TO JCT. S.R. 270
WHITMAN COUNTY
Figure VIII
1972

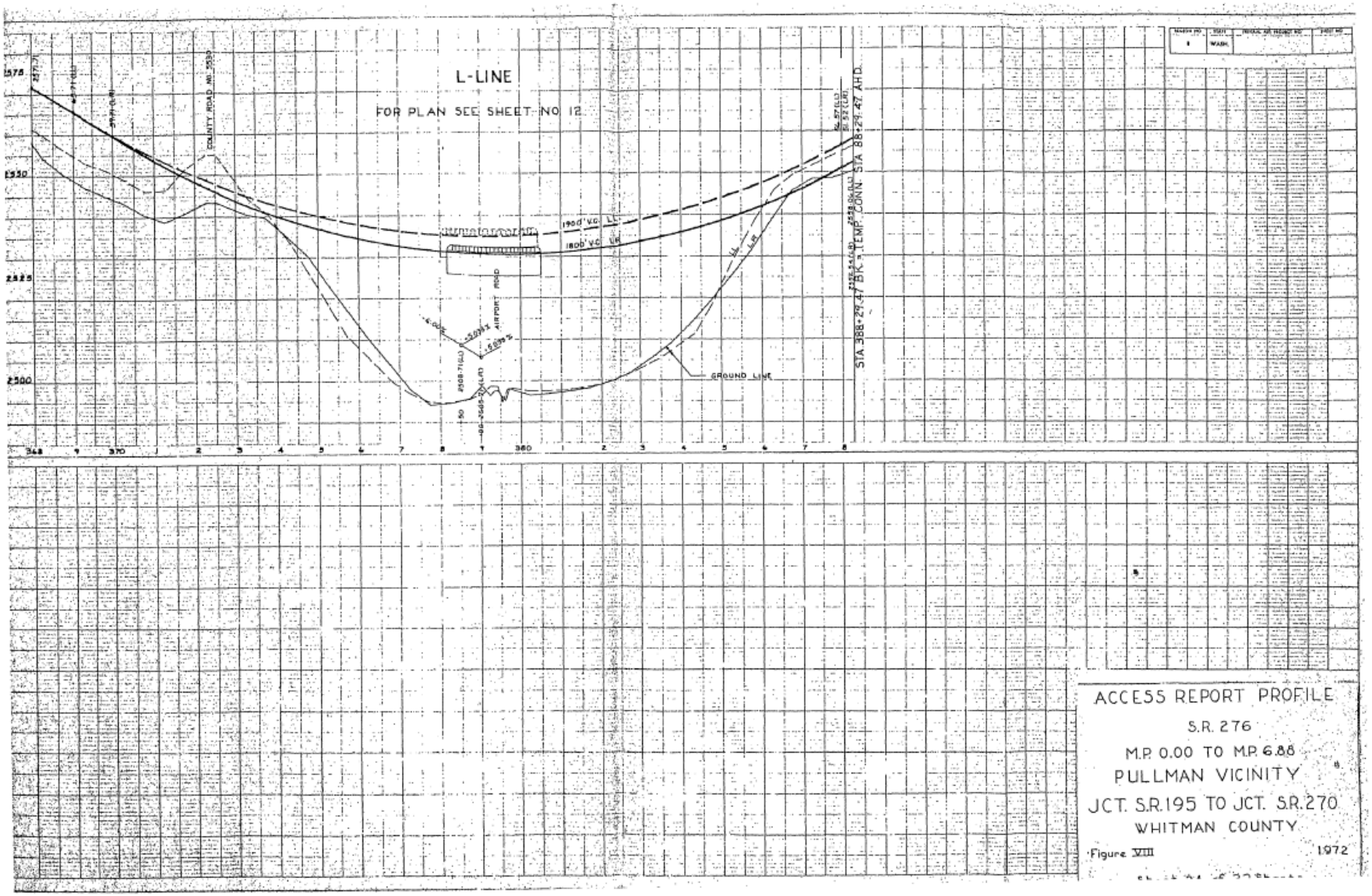
L-LINE
FOR PLAN SEE SHEET NO. 12
COUNTY ROAD NO. 3530
1900' V.C. LL
1800' V.C. VR
AIRPORT ROAD
GROUND LINE
STA 388+29.47 BK. TEMP. CONN. STA 88+29.47 AHD.
2575
2550
2525
2500
368
370
380
ACCESS REPORT PROFILE
S.R. 276
M.P. 0.00 TO M.P. 6.88
PULLMAN VICINITY
JCT. S.R. 195 TO JCT. S.R. 270
WHITMAN COUNTY
Figure VIII
1972

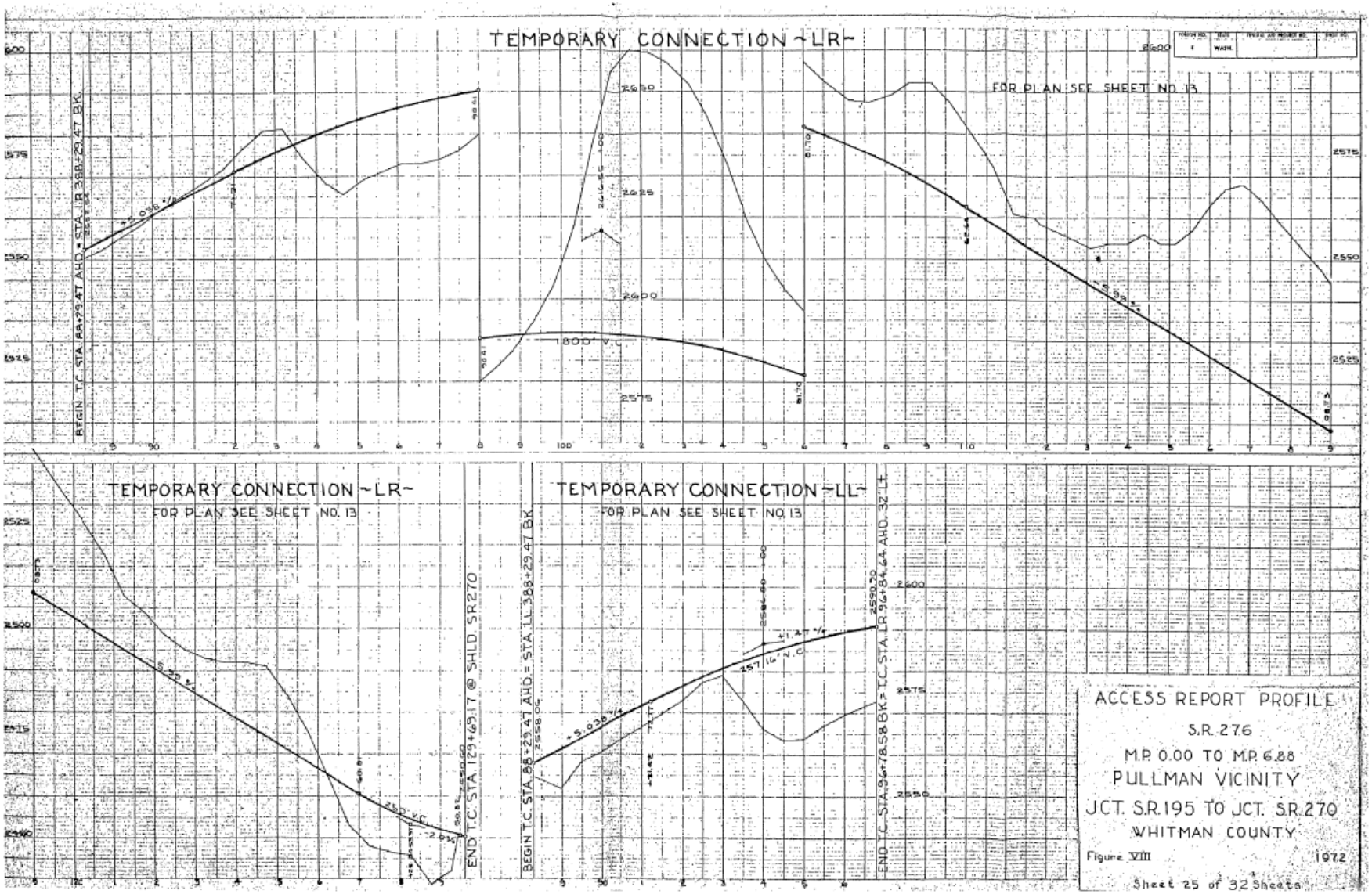
TEMPORARY CONNECTION ~LR~
FOR PLAN SEE SHEET NO. 13
BEGIN T.C. STA. 88+29.47 AHD. = STA. LR 388+29.47 BK.
800' V.C.
TEMPORARY CONNECTION ~LR~
FOR PLAN SEE SHEET NO. 13
END T.C. STA. 129+69.17 @ SHLD. SR 270
TEMPORARY CONNECTION ~LL~
FOR PLAN SEE SHEET NO. 13
BEGIN T.C. STA. 88+29.47 AHD. = STA. LL 388+29.47 BK.
END T.C. STA. 96+78.58 BK. = T.C. STA. LR 96+84.64 AHD. 32' LT.
ACCESS REPORT PROFILE
S.R. 276
M.P. 0.00 TO M.P. 6.88
PULLMAN VICINITY
JCT. S.R. 195 TO JCT. S.R. 270
WHITMAN COUNTY
Figure VIII
1972
Sheet 25 of 32 Sheets

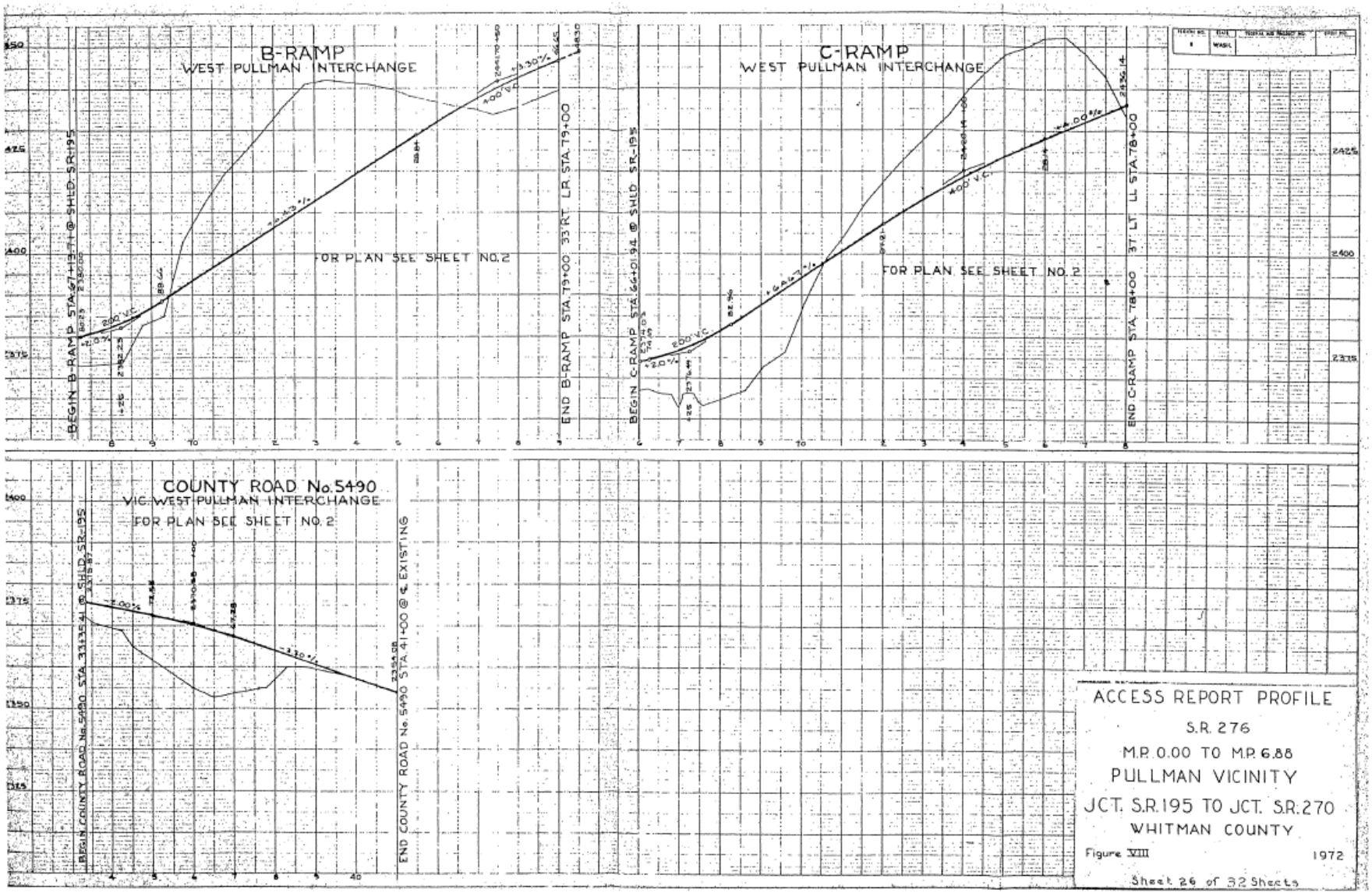
B-RAMP
WEST PULLMAN INTERCHANGE
FOR PLAN SEE SHEET NO. 2
BEGIN B-RAMP STA. 67+13.71 @ SHLD. SR-195
END B-RAMP STA. 79+00 33' RT. LR. STA. 79+00
C-RAMP
WEST PULLMAN INTERCHANGE
FOR PLAN SEE SHEET NO. 2
BEGIN C-RAMP STA. 64+01.94 @ SHLD SR-195
END C-RAMP STA. 78+00 37' LT. LL STA. 78+00
COUNTY ROAD No. 5490
VIC. WEST PULLMAN INTERCHANGE
FOR PLAN SEE SHEET NO. 2
BEGIN COUNTY ROAD No. 5490 STA. 33+35.41 @ SHLD. SR-195
END COUNTY ROAD No. 5490 STA. 41+00 @ ℄ EXISTING
ACCESS REPORT PROFILE
S.R. 276
M.P. 0.00 TO M.P. 6.88
PULLMAN VICINITY
JCT. S.R. 195 TO JCT. S.R. 270
WHITMAN COUNTY
Figure VIII
1972
Sheet 26 of 32 Sheets

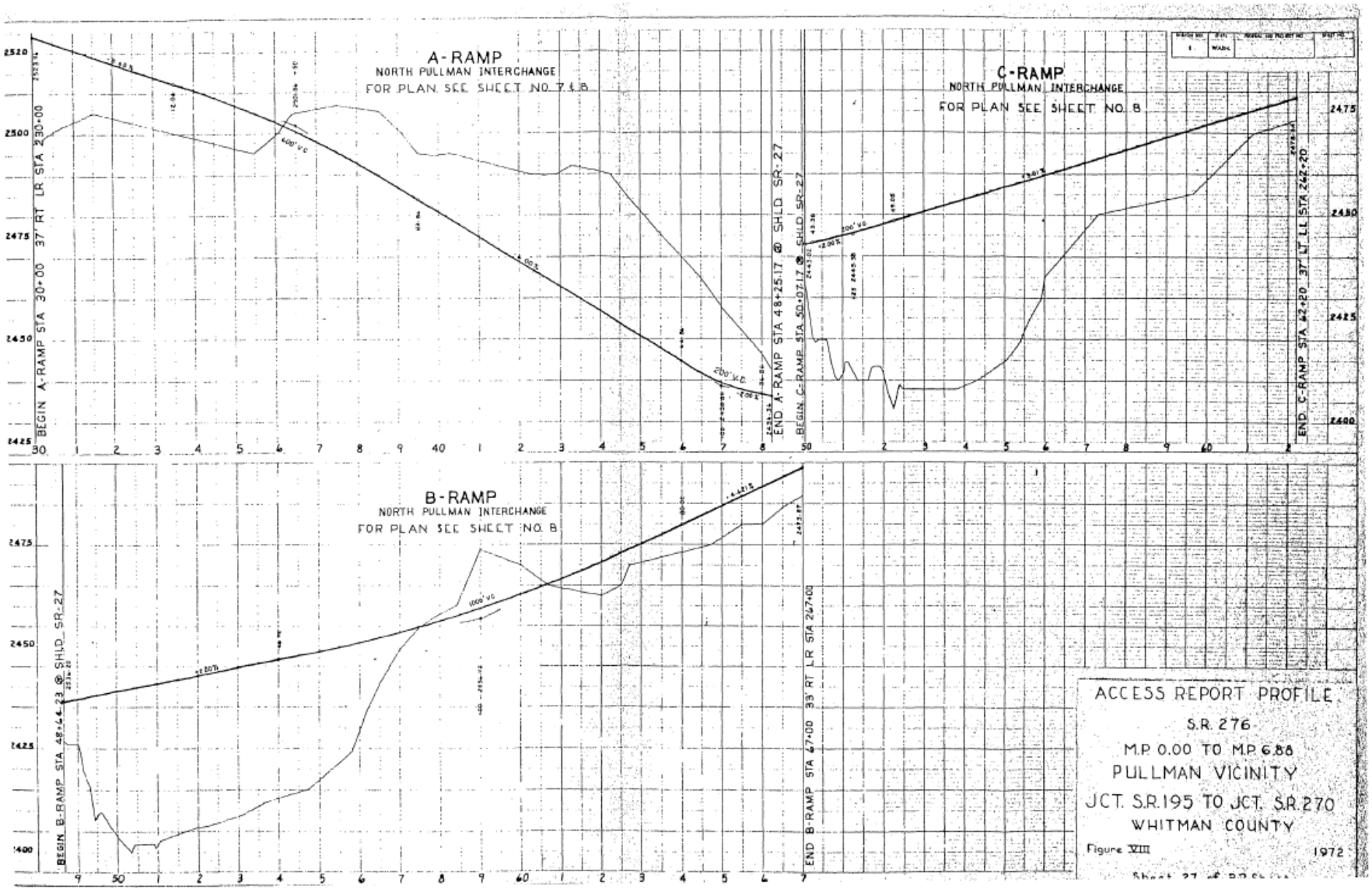
A-RAMP
NORTH PULLMAN INTERCHANGE
FOR PLAN SEE SHEET NO. 7 & 8
BEGIN A-RAMP STA 30+00 37' RT LR STA 230+00
END A-RAMP STA 48+25.17 @ SHLD. SR-27
C-RAMP
NORTH PULLMAN INTERCHANGE
FOR PLAN SEE SHEET NO. 8
BEGIN C-RAMP STA 50+07.17 @ SHLD. SR-27
END C-RAMP STA 62+20 37' LT LL STA 242+20
B-RAMP
NORTH PULLMAN INTERCHANGE
FOR PLAN SEE SHEET NO. 8
BEGIN B-RAMP STA 48+44.23 @ SHLD. SR-27
END B-RAMP STA 67+00 33' RT LR STA 247+00
ACCESS REPORT PROFILE
S.R. 276
M.P. 0.00 TO M.P. 6.88
PULLMAN VICINITY
JCT. S.R. 195 TO JCT. S.R. 270
WHITMAN COUNTY
Figure XIII
1972

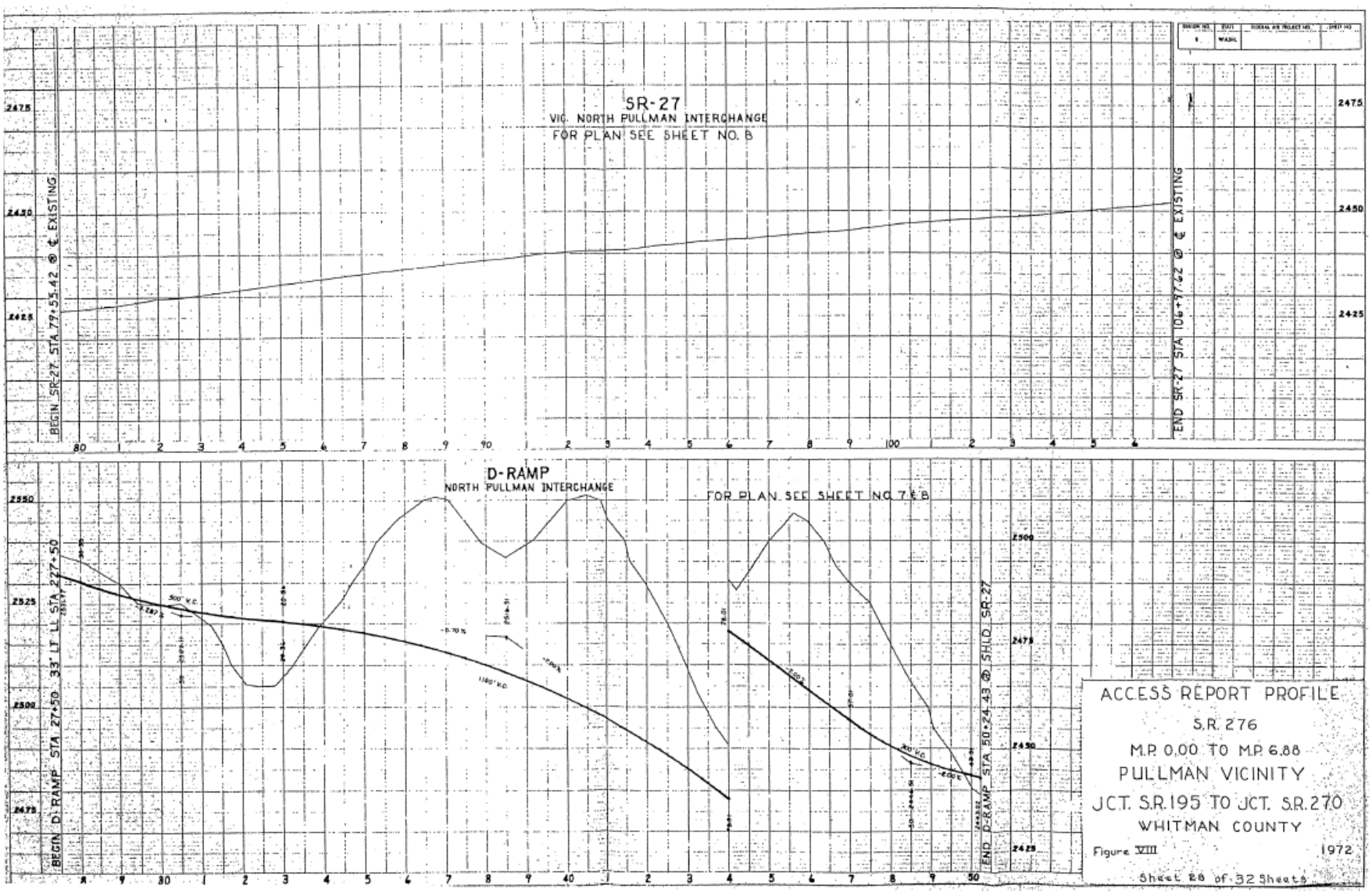
SR-27
VIC. NORTH PULLMAN INTERCHANGE
FOR PLAN SEE SHEET NO. 6
BEGIN SR-27 STA 79+55.42 @ ℄ EXISTING
END SR-27 STA 106+97.62 @ ℄ EXISTING
D-RAMP
NORTH PULLMAN INTERCHANGE
FOR PLAN SEE SHEET NO. 7 & 8
BEGIN D-RAMP STA 27+50 33' LT LL STA 227+50
END D-RAMP STA 50+24.43 @ SHLD SR-27
ACCESS REPORT PROFILE
S.R. 276
M.P. 0.00 TO M.P. 6.88
PULLMAN VICINITY
JCT. S.R. 195 TO JCT. S.R. 270
WHITMAN COUNTY
Figure VIII
1972
Sheet 28 of 32 Sheets

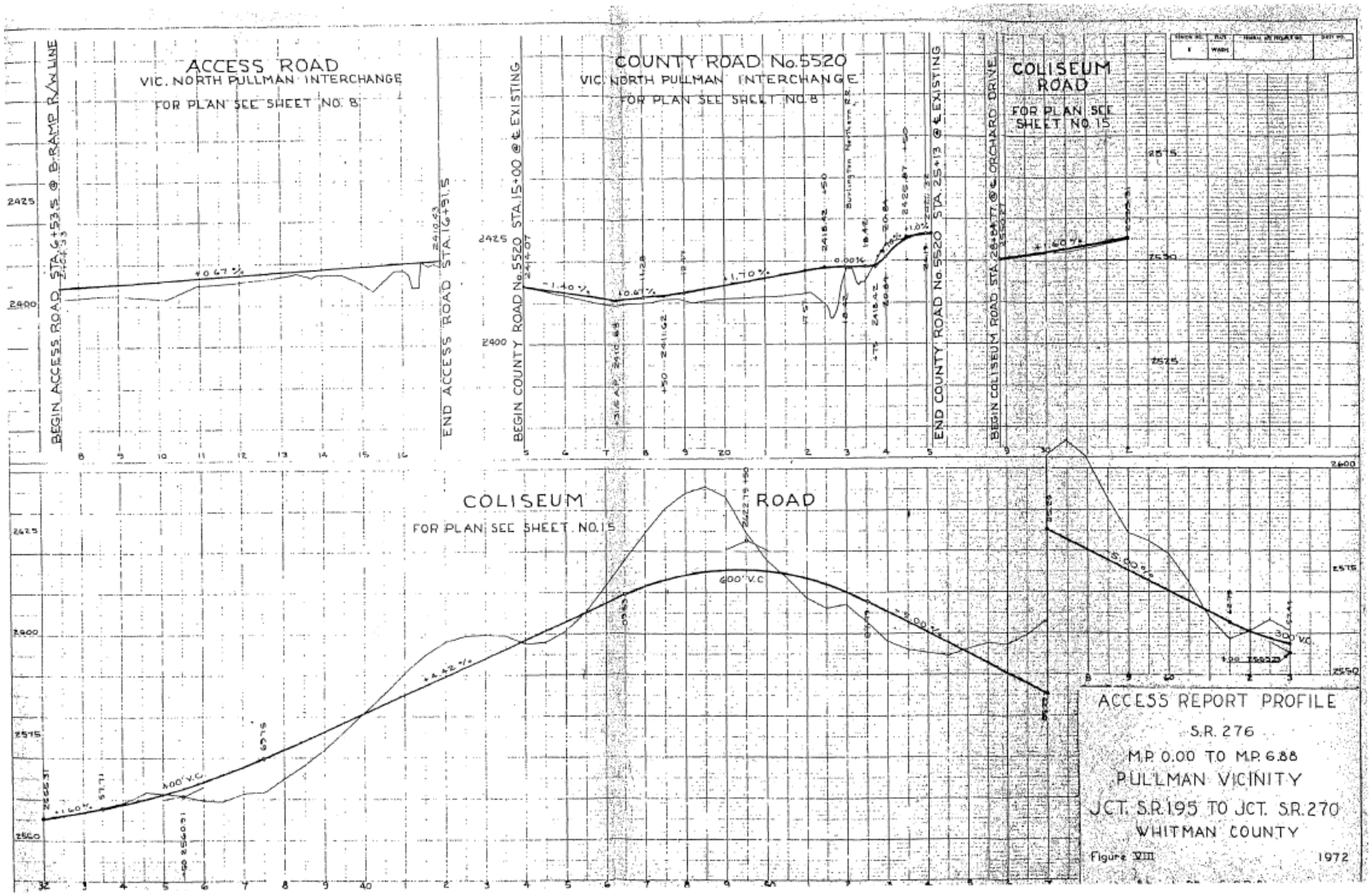
ACCESS ROAD
VIC. NORTH PULLMAN INTERCHANGE
FOR PLAN SEE SHEET NO. 8
BEGIN ACCESS ROAD STA. 6+53.5 @ B-RAMP R/W LINE
END ACCESS ROAD STA. 16+91.5
COUNTY ROAD No. 5520
VIC. NORTH PULLMAN INTERCHANGE
FOR PLAN SEE SHEET NO. 8
BEGIN COUNTY ROAD No. 5520 STA. 15+00 @ ℄ EXISTING
END COUNTY ROAD No. 5520 STA. 25+13 @ ℄ EXISTING
COLISEUM ROAD
FOR PLAN SEE SHEET NO. 15
BEGIN COLISEUM ROAD STA. 28+84.77 @ ℄ ORCHARD DRIVE
COLISEUM ROAD
FOR PLAN SEE SHEET NO. 15
600' V.C.
ACCESS REPORT PROFILE
S.R. 276
M.P. 0.00 TO M.P. 6.88
PULLMAN VICINITY
JCT. S.R. 195 TO JCT. S.R. 270
WHITMAN COUNTY
Figure VIII
1972

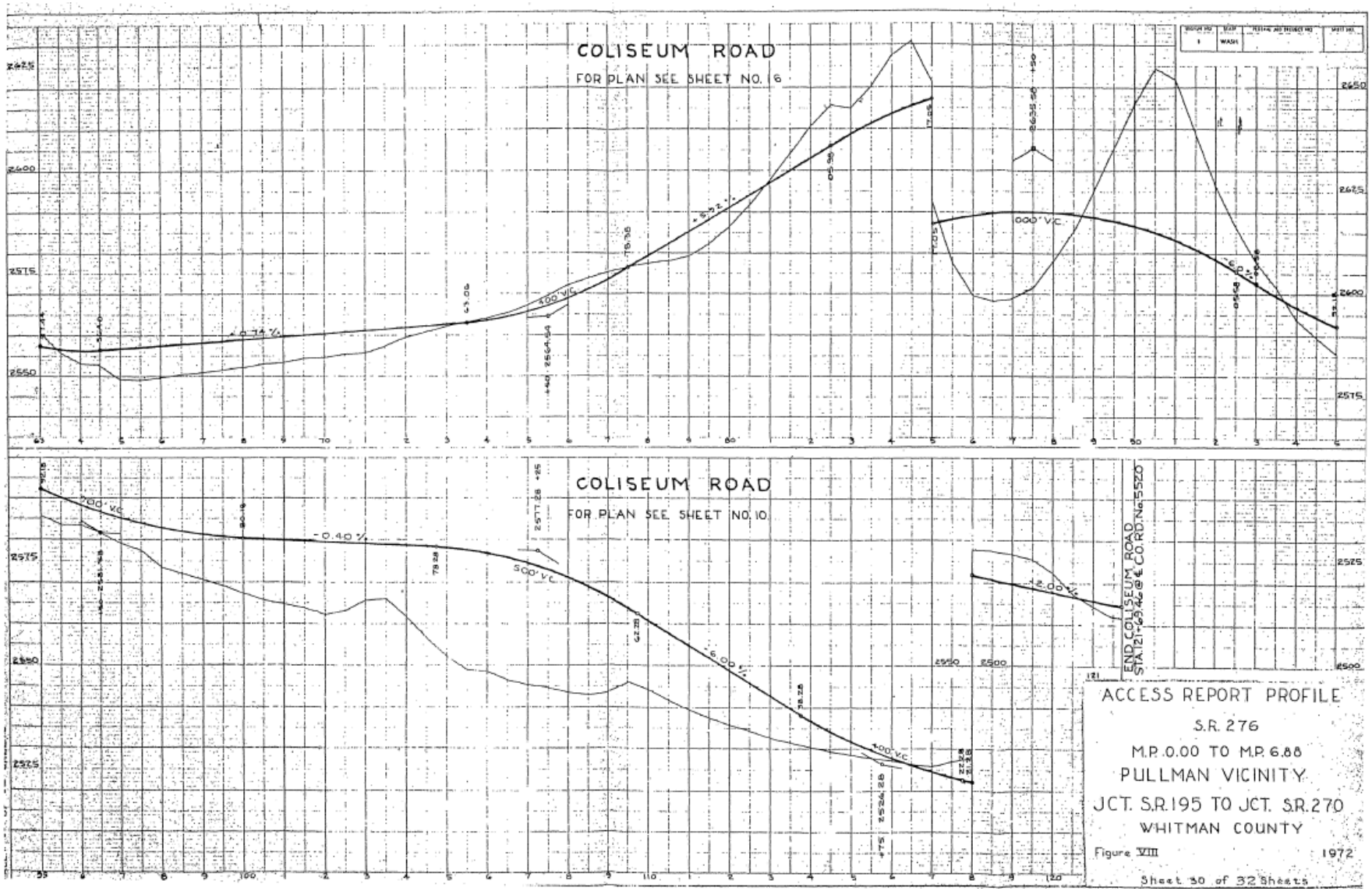
COLISEUM ROAD
FOR PLAN SEE SHEET NO. 6
COLISEUM ROAD
FOR PLAN SEE SHEET NO. 10
END COLISEUM ROAD
STA. 121+69.46 @ ℄ CO. RD. No. 55520
ACCESS REPORT PROFILE
S.R. 276
M.P. 0.00 TO M.P. 6.88
PULLMAN VICINITY
JCT. S.R. 195 TO JCT. S.R. 270
WHITMAN COUNTY
Figure VIII
1972
Sheet 30 of 32 Sheets

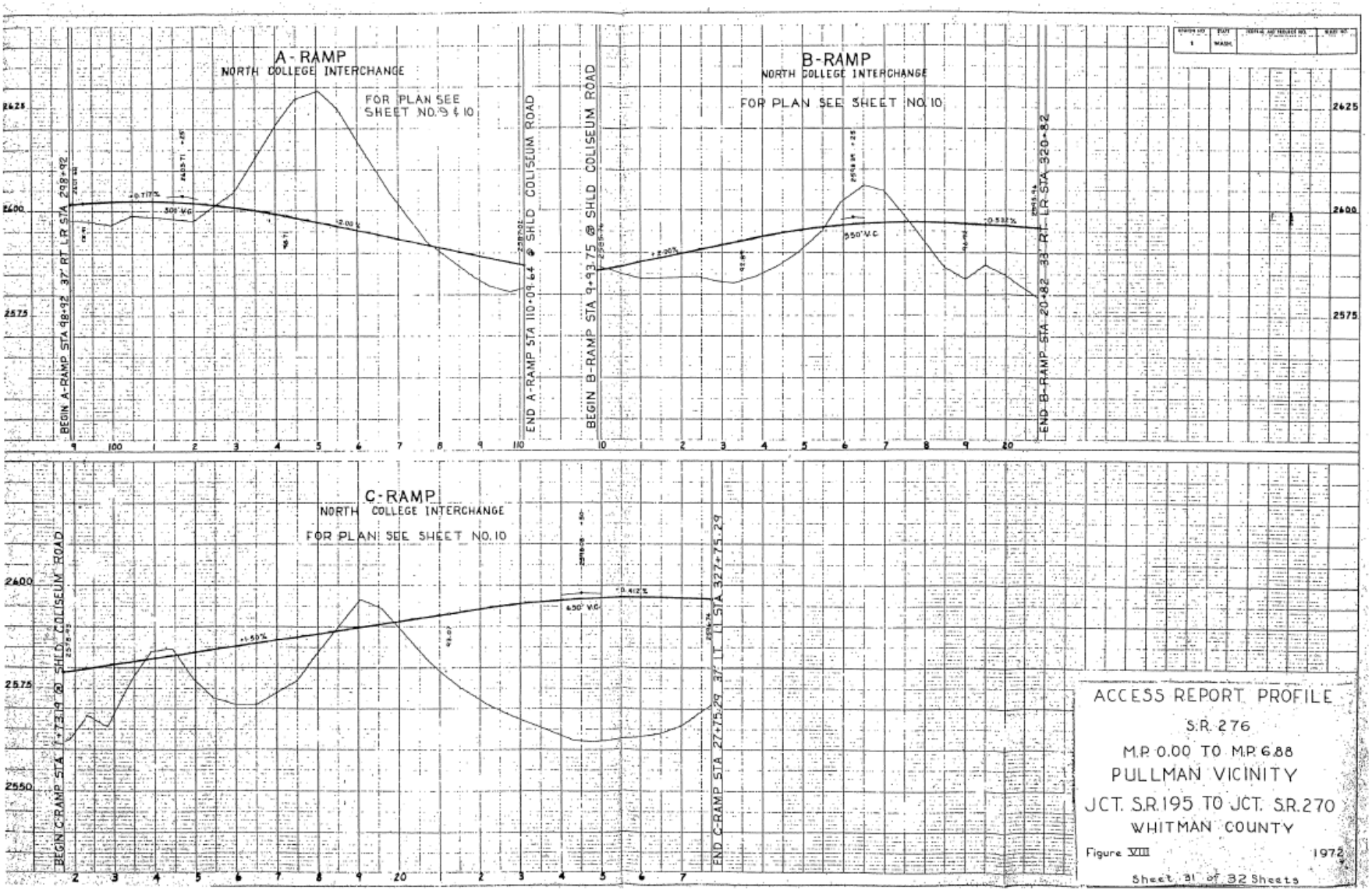
A-RAMP
NORTH COLLEGE INTERCHANGE
FOR PLAN SEE SHEET NO. 9 & 10
BEGIN A-RAMP STA 98+92 37' RT LR STA 298+92
END A-RAMP STA 110+09.64 @ SHLD COLISEUM ROAD
B-RAMP
NORTH COLLEGE INTERCHANGE
FOR PLAN SEE SHEET NO. 10
BEGIN B-RAMP STA 9+93.75 @ SHLD COLISEUM ROAD
END B-RAMP STA 20+82.33' RT LR STA 320+82
C-RAMP
NORTH COLLEGE INTERCHANGE
FOR PLAN SEE SHEET NO. 10
BEGIN C-RAMP STA 1+73.10 @ SHLD COLISEUM ROAD
END C-RAMP STA 27+75.29 37' LT LR STA 327+75.29
ACCESS REPORT PROFILE
S.R. 276
M.P. 0.00 TO M.P. 6.88
PULLMAN VICINITY
JCT. S.R. 195 TO JCT. S.R. 270
WHITMAN COUNTY
Figure VIII
1972
Sheet 31 of 32 Sheets

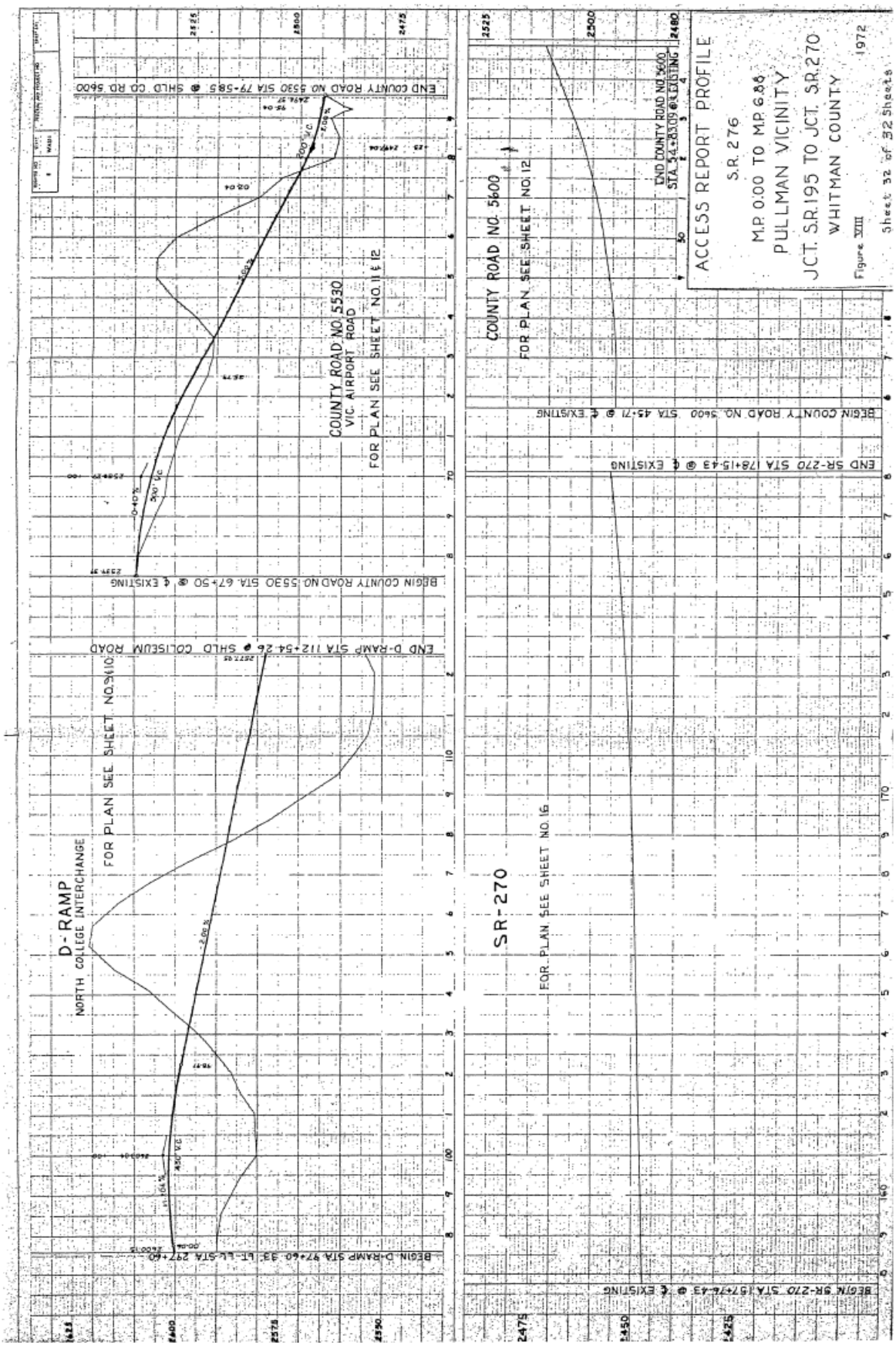
ACCESS REPORT PROFILE
S.R. 276
M.P. 0.00 TO M.P. 6.88
PULLMAN VICINITY
JCT. S.R. 195 TO JCT. S.R. 270
WHITMAN COUNTY
Figure VIII
1972
Sheet 32 of 32 Sheets
D-RAMP
NORTH COLLEGE INTERCHANGE
FOR PLAN SEE SHEET NO. 9 & 10
BEGIN D-RAMP STA 97+60.33' LT. LL STA 297+60
END D-RAMP STA 112+54.26 @ SHLD COLISEUM ROAD
BEGIN COUNTY ROAD NO. 5530 STA 67+50 @ ℄ EXISTING
COUNTY ROAD NO. 5530
VIC. AIRPORT ROAD
FOR PLAN SEE SHEET NO. 11 & 12
END COUNTY ROAD NO. 5530 STA 79+58.5 @ SHLD CO. RD. 5600
SR-270
FOR PLAN SEE SHEET NO. 16
BEGIN SR-270 STA 157+76.43 @ ℄ EXISTING
END SR-270 STA 178+15.43 @ ℄ EXISTING
BEGIN COUNTY ROAD NO. 5600 STA 45+71 @ ℄ EXISTING
COUNTY ROAD NO. 5600
FOR PLAN SEE SHEET NO. 12
END COUNTY ROAD NO. 5600
STA 54+83.09 @ ℄ EXISTING