Washington State Department of Transportation

Washington Department of FISH and WILDLIFE

WSDOT Fish Passage Performance Report

June 30, 2015

Environmental Services

Washington State Department of Transportation

Environmental Services Office
Biology Branch
Stream Restoration Program

WSDOT Fish Passage Performance Report

June 30, 2015

Cover photos, clockwise from the upper left-hand corner: SR 530 unnamed tributary to NF Stillaguamish River after correction in 2014; SR 548 Terrell Creek during construction in 2011; NP Creek coho salmon after correction in 2013; US 101 Owl Creek after correction in 2014; SR 520 Yarrow Creek after correction in 2014; I-90 EF Issaquah Creek after correction in 2012.

This report is also available in a pdf format at http://www.wsdot.wa.gov/Projects/FishPassage/.

Additional data can be obtained by contacting Washington State Department of Transportation's Environmental Services Office, Kathy Prosser, e-mail kathy.prosser@wsdot.wa.gov, phone: (360) 705-7478

Primary report authors include Mike Barber, Susan Cierebiej, Jon Peterson, and Kathy Prosser. Maps, figures, and photos provided by Susan Cierebiej, Jon Peterson, and Kathy Prosser. Additional photos provided by the Washington Department of Fish and Wildlife.

Table of Contents

Executive Summary.....VII
Introduction.....1
Background on WSDOT Fish Passage Program.....1
2014 Fish Passage Projects Completed.....3
Landslide Impacts to SR 530 Culverts.....3
Chico Creek, Tributary to Dyes Inlet.....6
Yarrow Creek, Tributary to Lake Washington.....7
Yarrow Creek, Tributary to Lake Washington.....8
Unnamed Tributary to Skykomish River.....9
Owl Creek, Tributary to Matriotti Creek.....10
Scatter Creek, Tributary to White River.....11
Unnamed Tributary to NF Stillaguamish River.....12
Unnamed Tributary to NF Stillaguamish River.....13
Unnamed Tributary to NF Stillaguamish River.....14
Rowan II Creek to NF Stillaguamish River.....15
Unnamed Tributary to NF Stillaguamish River.....16
Unnamed Tributary to NF Stillaguamish River.....17
2015 Fish Passage Projects Planned.....27
Project Planning.....29
WSDOT Barrier Corrections and Planning Strategy.....29
WSDOT Specialized Fish Passage Design Teams.....30
Permit Streamlining.....30
Fish Passage Barrier Inventory.....31
Fish Passage Inventory Updates.....31
Regional Statistics.....32
U.S. v. WA Case Area Barriers Remaining to Fix.....33
Monitoring.....34
Post-Construction Compliance Inspection.....34
Pre- and Post-Project Evaluation.....34
Fishway Inspections and Maintenance.....35

List of Tables

Table 1. Fish Passage Projects Completed in 2014....4
Table 2. Fish Passage Projects Completed with Dedicated I4 Funds....18
Table 3. Fish Passage Projects Completed through Maintenance, Preservation, Emergency, or Larger Transportation Projects....22
Table 4. Fish Passage Projects Going to Construction in 2015....28
Table 5. Fish Passage Barriers Statewide....31
Table 6. Fish Passage Barrier Assessment Summarized Across Six WSDOT Regions....32

List of Figures

Figure 1. WSDOT Fish Passage Barriers....2
Figure 2. WSDOT fish passage barrier repair construction during 2014....3
Figure 3. Landslide impacts to SR 530....5
Figure 4. Chico Creek pre-construction photo....6
Figure 5. Chico Creek pre-construction photo....6
Figure 6. Chico Creek post-construction photo....6
Figure 7. Yarrow Creek pre-construction photo....7
Figure 8. Yarrow Creek post-construction photo....7
Figure 9. Yarrow Creek pre-construction photo....8
Figure 10. Yarrow Creek post-construction photo....8
Figure 11. Unnamed tributary to Skykomish River pre-construction photo....9
Figure 12. Unnamed tributary to Skykomish River pre-construction photo....9
Figure 13. Unnamed tributary to Skykomish River post-construction photo....9
Figure 14. Owl Creek pre-construction photo....10
Figure 15. Owl Creek post-construction photo....10
Figure 16. Scatter Creek pre-construction photo....11
Figure 17. Scatter Creek post-construction photo....11
Figure 18. Unnamed tributary to NF Stillaguamish River pre-construction photo....12
Figure 19. Unnamed tributary to NF Stillaguamish River post-construction photo....12
Figure 20. Unnamed tributary to NF Stillaguamish River pre-construction photo....13
Figure 21. Unnamed tributary to NF Stillaguamish River post-construction photo....13
Figure 22. Unnamed tributary to NF Stillaguamish River pre-construction photo....14
Figure 23. Unnamed tributary to NF Stillaguamish River post-construction photo....14
Figure 24. Rowan II Creek to NF Stillaguamish River pre-construction photo....15
Figure 25. Rowan II Creek to NF Stillaguamish River post-construction photo....15
Figure 26. Unnamed tributary to NF Stillaguamish River pre-construction photo....16
Figure 27. Unnamed tributary to NF Stillaguamish River post-construction photo....16
Figure 28. Unnamed tributary to NF Stillaguamish River post-construction photo....17
Figure 29. WSDOT fish passage barrier repair construction during 2015....27
Figure 30. WSDOT Regions....32
Figure 31. An example of a properly functioning fishway....35

List of Appendices

Appendix I WSDOT Fish Passage Barriers 36
A. Northwest Region.....37
B. North Central Region.....55
C. Olympic Region.....59
D. Southwest Region.....78
E. South Central Region.....89
F. Eastern Region.....92
Appendix II WSDOT Culvert Barriers Relevant to the Injunction.....98
Appendix III Updates to the WSDOT Injunction Barrier List.....124
Appendix IV Dedicated Funding Project Evaluations - Spawner Surveys since 2013.....128
Appendix V WSDOT Fishway Inspections Spring 2015.....131
A. Northwest Region.....132
B. Olympic Region.....134
C. Southwest Region.....136

Executive Summary

Since 1991, the Washington State Department of Transportation (WSDOT) has worked with the Washington Department of Fish and Wildlife (WDFW) on a comprehensive program to eliminate fish passage barriers along the 7,054 miles of Washington State highways. Statewide there are 3,613 fish bearing highway crossings and 1,976 are fish passage barriers. 1,528 of these barriers block a significant amount of upstream habitat (> 200 meters).

To date, WSDOT has completed 291 fish passage barrier corrections, allowing access to approximately 1000 miles of potential upstream habitat for fish. Thirteen fish passage projects were completed in 2014, opening up 24.87 miles of potential upstream habitat. Eight of the projects corrected Federal Court Injunction barrier culverts.

A temporary fish passage improvement was constructed at Chico Creek crossing SR 3; however, since this was not a permanent correction, we do not include it as a barrier correction for reporting purposes. When WSDOT constructs the permanent fish passage solution, a bridge, over Chico Creek, an additional 22 miles of habitat will be opened up.

Six fish passage projects replaced culverts on SR 530 impacted by the March 2014 landslide and were paid for by emergency funds. Three of those six were previously documented fish passage barriers prior to the landslide.

Two additional projects, Squalicum Creek and Padden Creek, were constructed by WSDOT in 2013, but are partnership projects which involve action by others to achieve fish passage. The City of Bellingham plans to conduct their work in 2015, making these stream restoration and fish passage projects complete.

Thirteen fish passage projects are planned for completion in 2015, including 6 injunction barrier corrections. Three of the fish passage projects were not previously considered barriers, but are culverts that need to be replaced for other reasons, including two that will be replaced as part of a larger transportation project and one as part of an emergency repair.

Introduction

Background on WSDOT Fish Passage Program

The Washington State Department of Transportation (WSDOT) has long recognized the importance of minimizing the environmental impacts of Washington's transportation system. As a part of that commitment to the environment, in 1991, with legislative support, WSDOT created a dedicated program to correct barriers that restrict or completely block salmon and trout access to historic spawning and rearing habitat. In that same year, WSDOT partnered with the Washington Department of Fish and Wildlife (WDFW) to assist with that effort. This was a major shift to the way fish passage barriers had been addressed in the past. Prior to 1991, fish passage barriers were addressed during highway construction and maintenance projects as required by permit. With this new program, WSDOT now had the ability to identify high priority barriers and correct them with dedicated fish passage funds as well as correcting barriers during other transportation projects.

In 2001, 21 western Washington treaty tribes filed suit in U.S. District Court (United States v. Washington - "culvert case") alleging that the existence of state-owned barrier culverts under roads is a violation of treaty rights. On March 29, 2013, a permanent injunction was issued requiring the State of Washington to accelerate barrier correction on salmon and steelhead streams within the area subject to the injunction. This area is referred to herein as the "case area". The case area is that portion of the State of Washington west of the Cascade Mountains and north of the Willapa and Columbia River drainages (Figure 1).

This report summarizes WSDOT's progress in correcting fish passage barriers over the previous fiscal year and over the life of the program, both for dedicated fish passage projects and for those completed as a part of transportation projects. It provides an update on planned corrections, as well as the results of fish use monitoring for completed and planned projects and fishway inspections.

The appendices include: all WSDOT fish passage barriers by region, a list of culverts subject to the injunction, a list of culverts removed from and added to the injunction barrier list, the results of spawner surveys, and fishways that need maintenance for fish passage.

Figure 1. WSDOT Fish Passage Barriers

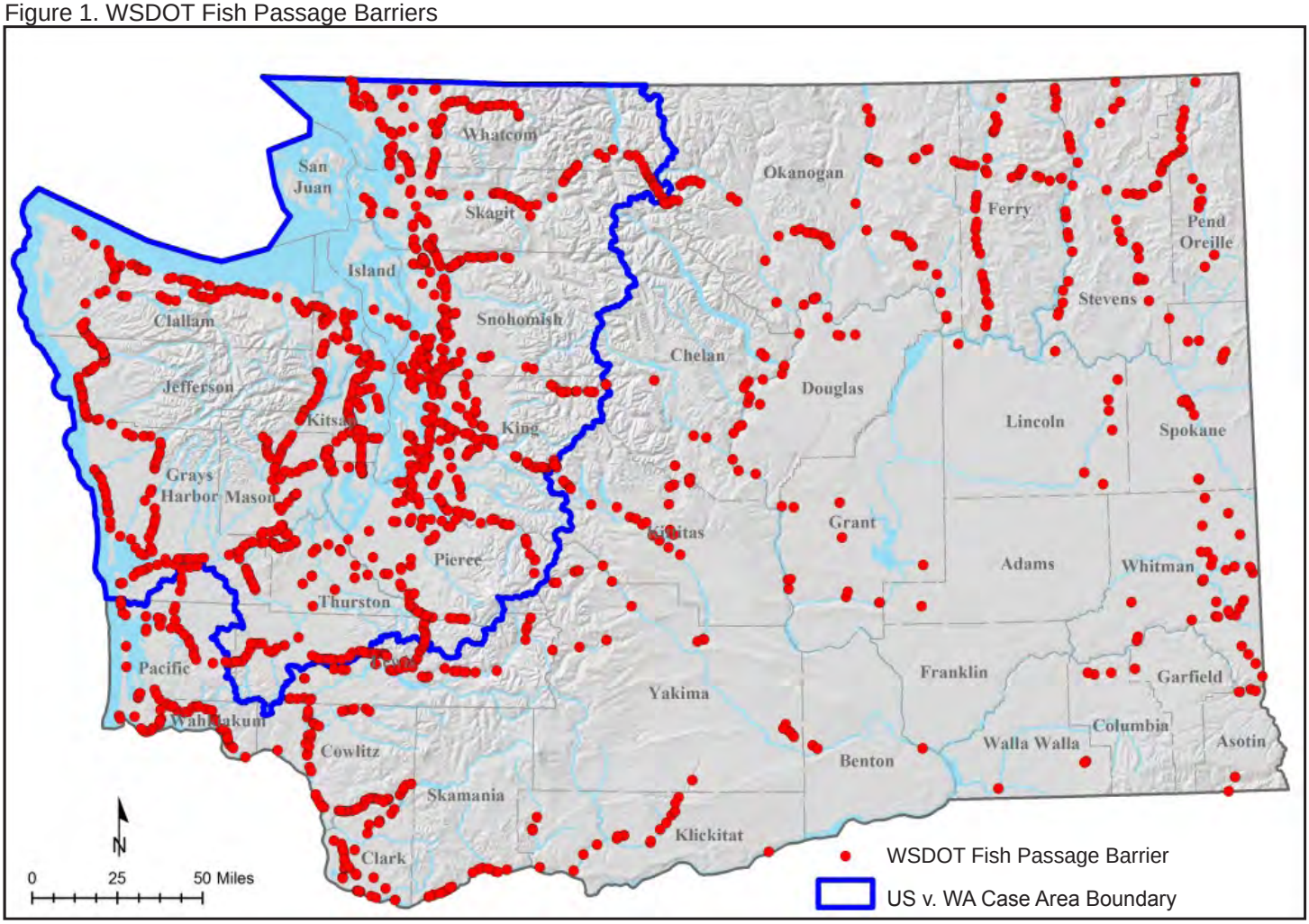

2014 Fish Passage Projects Completed

Thirteen fish passage projects were completed in 2014 (Figure 2, Table 1) opening up an estimated 24.9 miles (40.03 km) of potential upstream habitat. All thirteen projects are located within the Federal Culvert Injunction area. Eight of these projects corrected Federal Culvert Injunction barriers. Five projects were constructed during larger transportation projects. The SR 3 Chico Creek fish passage improvement was constructed through a partnership with the Suquamish Tribe.

Landslide Impacts to SR 530 Culverts

WSDOT constructed six fish passage projects at stream crossings that were impacted by the tragic March 2014 landslide (see Figure 3). Three of the six culverts were previously documented fish passage barriers prior to the landslide. WSDOT collaborated with representatives from the Tulalip and Stillaguamish tribes, National Marine Fisheries, and WDFW to determine the appropriate culvert sizing for the fish passage culverts within the project. Since the streams and landscape are still in recovery, we do not know what the potential habitat gains will be. However coho, steelhead, bull trout, and resident trout utilized the streams before the landslide and those species are expected to eventually return once the habitat recovers. The aerial imagery in Figure 3 illustrates how the landslide impacted about 1 mile of SR 530.

Figure 2. WSDOT fish passage barrier repair construction during 2014

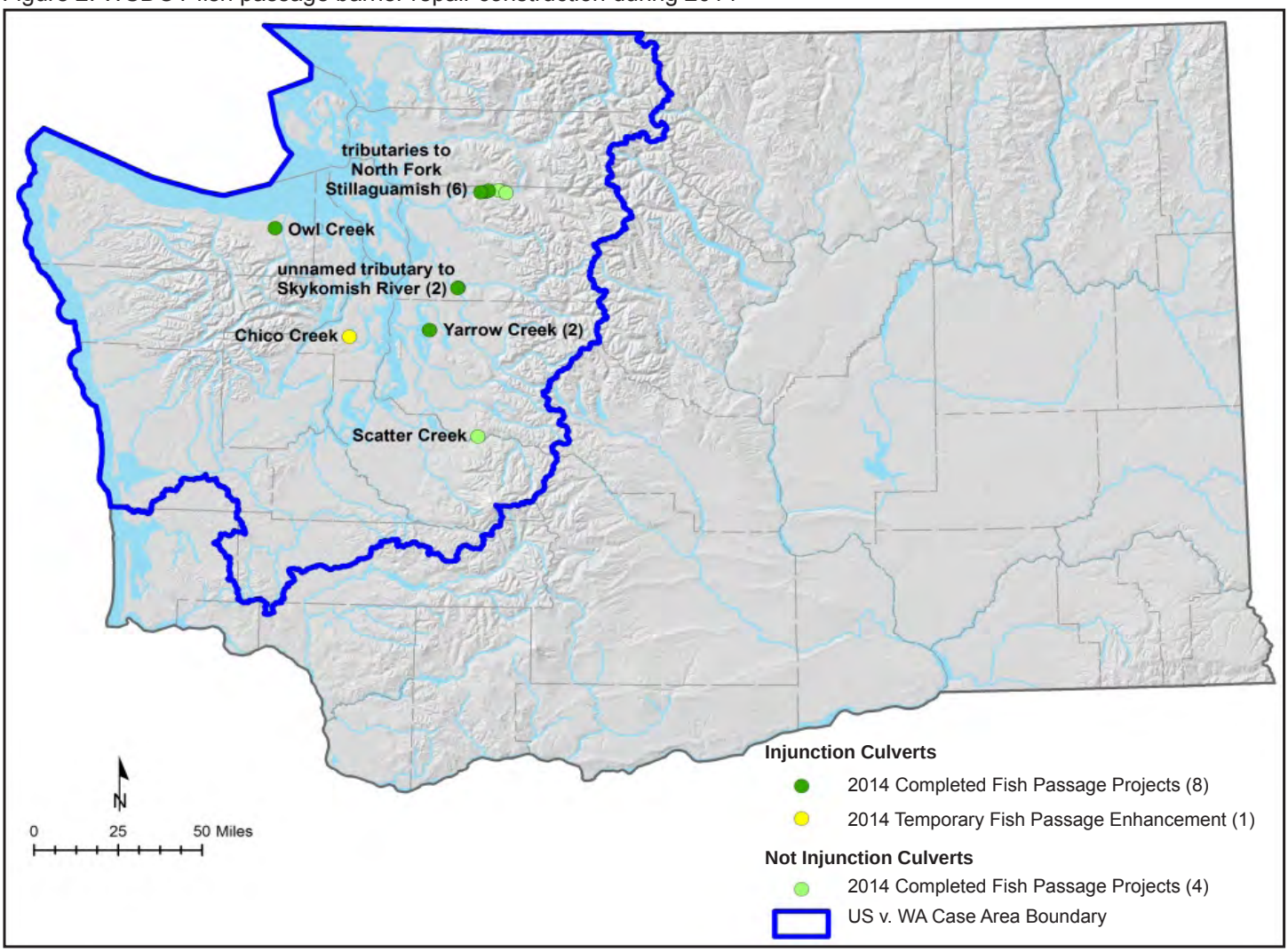

Table 1. Fish Passage Projects Completed in 2014. Eight of thirteen projects listed below are corrected barriers covered under the Federal Court Injunction. Twelve projects included culvert replacements, while one project was a temporary fix to improve fish passage in the interim.

Site ID	WSDOT Region	Road	MP	Stream	WRIA	Potential Lineal Gain (km)	Funding
995404	NW	SR 530	36.83	X Trib to NF Stillaguamish River	5	0.07	E
991169	NW	SR 530	36.9	X Trib to NF Stillaguamish River	5	NA[1]	E
991170	NW	SR 530	37.58	X Trib to NF Stillaguamish River	5	NA[1]	E
990359	NW	SR 530	37.95	Rowan II Creek	5	NA[2]	E
991171	NW	SR 530	37.96	X Trib to NF Stillaguamish River	5	NA[2]	E
995405	NW	SR 530	38.13	X Trib to NF Stillaguamish River	5	NA[2]	E
994128	NW	SR 522	21.95	X Trib to Skykomish River	7.0814	1.45	T
994125	NW	SR 522	21.97	X Trib to Skykomish River	7.0814	0.12	T
994237	NW	SR 520	6.26	Yarrow Creek	8.0252	4.57	T
994238	NW	SR 520	6.27	Yarrow Creek	8.0252	3.35	T
932370	NW	SR 410	31.12	Scatter Creek	10.007	26.89	P
15.0229 0.10	OL	SR 3	40.96	Chico Creek	15.023	pending[3]	I4
990555	OL	US 101	259.79	Owl Creek	18	3.58	T
					Total	**40.03 km** **24.87 mi**	

1 - amount of habitat unknown at this time
2 - culverts weren't barriers until the slide happened
3 - interim fix; potential gain will be reported after the culvert is replaced with a bridge

Funding Codes:
E=Emergency
I4=Improvement
P=Preservation
T=Transportation Project

Figure 3. Landslide impacts to SR 530 requiring 6 new culvert crossings



Chico Creek, Tributary to Dyes Inlet

Fish Passage Improvement with I4 Funding

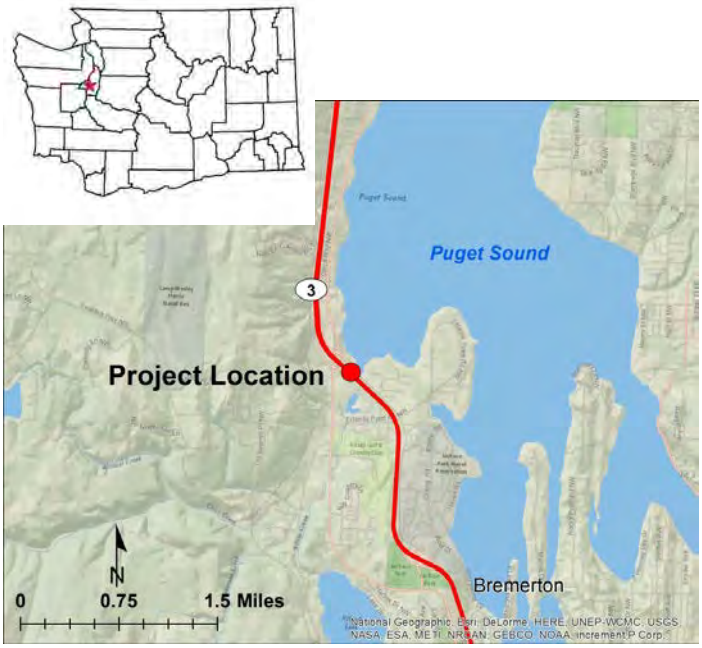

Chico Creek crosses SR 3 at milepost 40.96 just north of Bremerton and flows into Dyes Inlet. WSDOT worked with the Suquamish Tribe and Kitsap County to improve fish passage at its culvert on SR 3 as part of their project to remove a county culvert on Kittyhawk Drive just downstream of the WSDOT SR 3 culvert. The Suquamish Tribe received grants for the removal of the county culvert and WSDOT provided funds to install a log control downstream and baffles inside of the SR 3 culvert to make it more fish friendly in the short term. WSDOT contributed $286,000 to the project. The long term goal for the WSDOT SR 3 culvert is to replace it with a bridge.

Before Construction

Figure 4. Kittyhawk Drive (Kitsap County) culvert just downstream of the SR 3 culvert.

Figure 5. The SR 3 culvert before the log control and baffles were installed.

After Construction

Figure 6. The SR 3 culvert after removal of the Kittyhawk Drive culvert that was just downstream of it. This will open up 21.77 miles (35.04 km) of upstream habitat for chum, Chinook, and coho salmon, steelhead, searun cutthroat and resident trout.

Yarrow Creek, Tributary to Lake Washington

Fish Passage Barrier Corrected during a Transportation Project

Two crossings at Yarrow Creek on SR 520 at milepost 6.26 just north of Bellevue were combined into one fish passage crossing with one new, larger culvert that flows into Lake Washington. Site number 994236 consisted of twin 3.5 foot culverts (no picture) that were not barriers. The second crossing (994237) was a fish passage barrier (see below).

Before Construction

Figure 7. The old crossing consisted of twin 3 foot (0.91 m) round culverts that were velocity barriers.

After Construction

Figure 8. The new crossing is a 16 foot (4.88 m) wide culvert that provides 2.8 miles (4.57 km) of upstream habitat for sockeye and coho salmon, steelhead and resident trout.

Yarrow Creek, Tributary to Lake Washington

Fish Passage Barrier Corrected during a Transportation Project

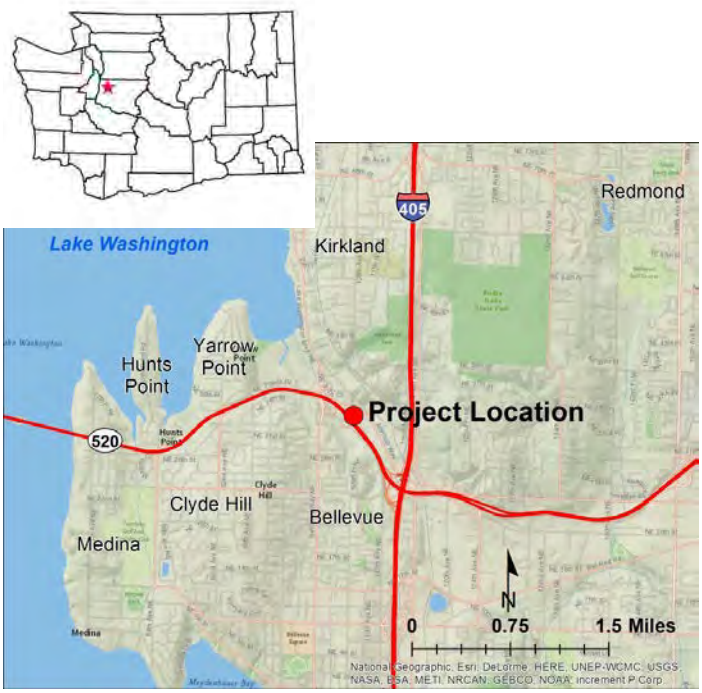

Yarrow Creek crosses SR 520 at milepost 6.27 just north of Bellevue and flows into Lake Washington.

Before Construction

Figure 9. The old crossing consisted of twin 3.5 foot (1.07 m) round culverts that were velocity barriers.

After Construction

Figure 10. The new crossing is a 16 foot (4.87 m) wide culvert that provides 2.08 miles (3.35 km) of upstream habitat for sockeye and coho salmon, steelhead and resident trout.

Unnamed Tributary to Skykomish River

Fish Passage Barrier Corrected during a Transportation Project

An unnamed tributary to the Skykomish River crosses SR 522 at milepost 21.95 and 21.97 just west of Monroe. Two culverts (994125 and 994128) were combined into one new large culvert for fish passage and animal passage.

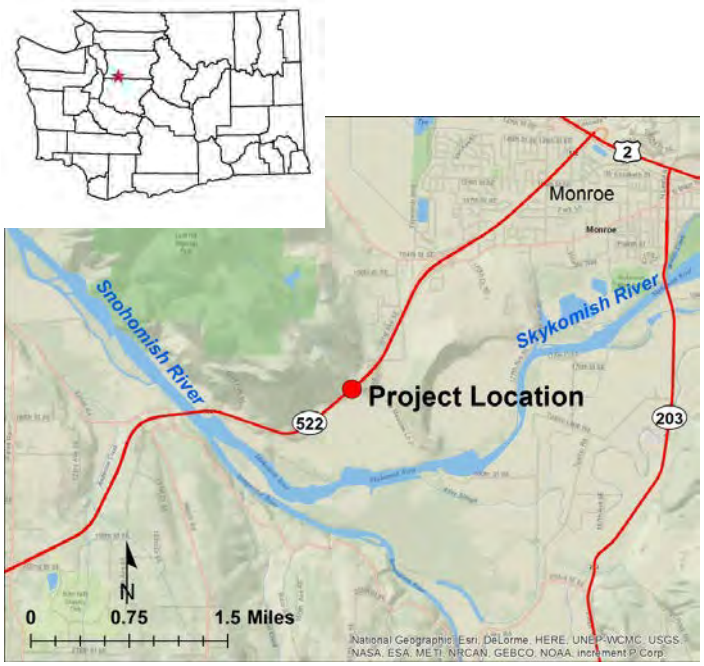

Before Construction

Figure 11. One old crossing (994125) was a 2.5 foot (0.76 m) round pipe which was a velocity barrier.

Figure 12. The other old crossing (994128) was also a 2.5 foot (0.76 m) round pipe that was a velocity barrier.

After Construction

Figure 13. The new crossing is 24 foot (7.32 m) wide by 12 foot (3.66 m) tall and provides 0.97 miles (1.57 km) of upstream habitat for coho, steelhead, and resident trout. The large opening will also allow small and medium sized animals such as deer to cross safely under the highway.

Owl Creek, Tributary to Matriotti Creek

Fish Passage Barrier Corrected during a Transportation Project

Owl Creek crosses US 101 at milepost 259.79 just west of Sequim and flows into Matriotti Creek.

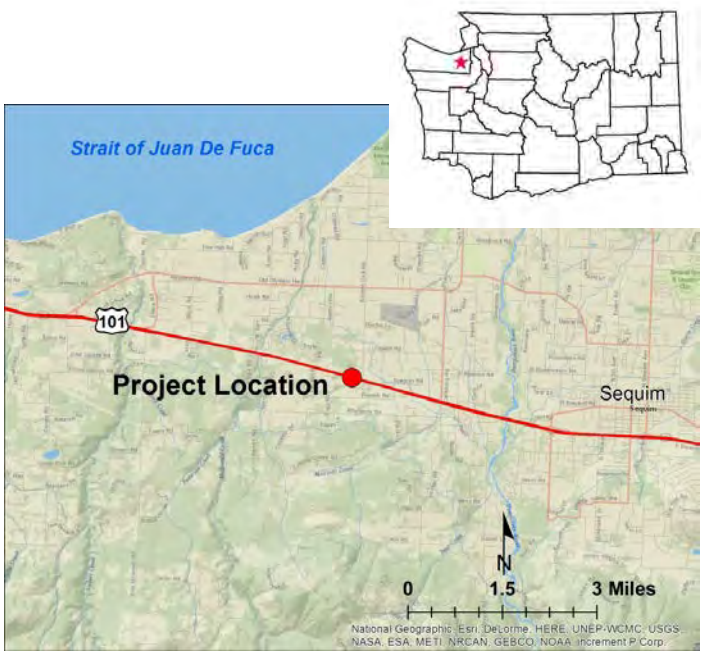

Before Construction



Figure 14. The old crossing was a 2 foot (0.61 m) round culvert that was undersized for its location.

After Construction

Figure 15. The new crossing is a box culvert 10 foot (3.05 m wide) by 10.5 foot (3.2 m) tall. This structure will provide fish passage and wildlife passage for small and medium sized wildlife such as raccoon and deer.

Scatter Creek, Tributary to White River

Fish Passage Barrier Corrected with Preservation Program Funds

Scatter Creek crosses SR 410 at milepost 31.12 just west of Enumclaw and flows into the White River.

Before Construction

Figure 16. The stream underneath the Scatter Creek Bridge was filled with old bridge debris and was a barrier to fish passage.

After Construction

Figure 17. The debris were removed under the bridge during a seismic retrofit project now allowing access for Chinook, coho, and pink salmon, steelhead, and resident trout to 16.71 miles (26.89 km) of upstream habitat.

Unnamed Tributary to NF Stillaguamish River

Fish Passage Barrier Corrected with Emergency Funding

An unnamed tributary to the North Fork Stillaguamish River crosses SR 530 at milepost 36.83, east of the town of Oso.

The SR 530 culverts on the next several pages of this report were ruined in the tragic landslide that occurred on March 22, 2014. These barriers culverts were made fish passable during the summer of 2014 as part of the emergency effort to restore SR 530 where the landslide occurred. The upstream habitat gain for these culverts cannot be determined until the streams recover.

Before Construction

Figure 18. The old crossing was a 1 foot (0.3 m) round pipe that was a velocity barrier.

After Construction

Figure 19. The new crossing is a 9 foot (2.74 m) culvert that provides upstream habitat for coho, steelhead and resident trout.

Unnamed Tributary to NF Stillaguamish River

Fish Passage Barrier Corrected with Emergency Funding

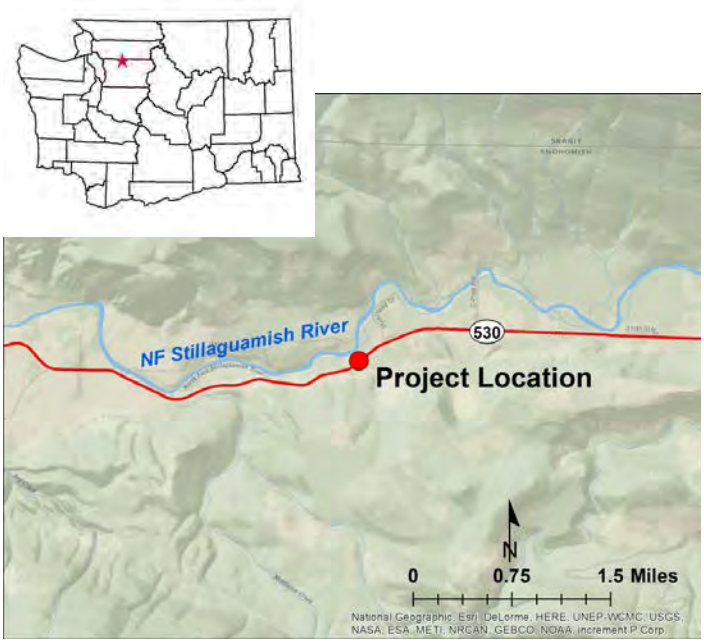

An unnamed tributary to the North Fork Stillaguamish River crosses SR 530 at milepost 36.9, east of the town of Oso.

Before Construction

Figure 20. The old crossing was a 1 foot (0.3 m) round pipe that was a velocity barrier

After Construction

Figure 21. The new crossing is a 19 foot (5.8 m) box culvert that provides upstream habitat for coho, steelhead, searun cutthroat and resident trout.

Unnamed Tributary to NF Stillaguamish River

Fish Passage Barrier Corrected with Emergency Funding

An unnamed tributary to the North Fork Stillaguamish River crosses SR 530 at milepost 37.58, east of the town of Oso.

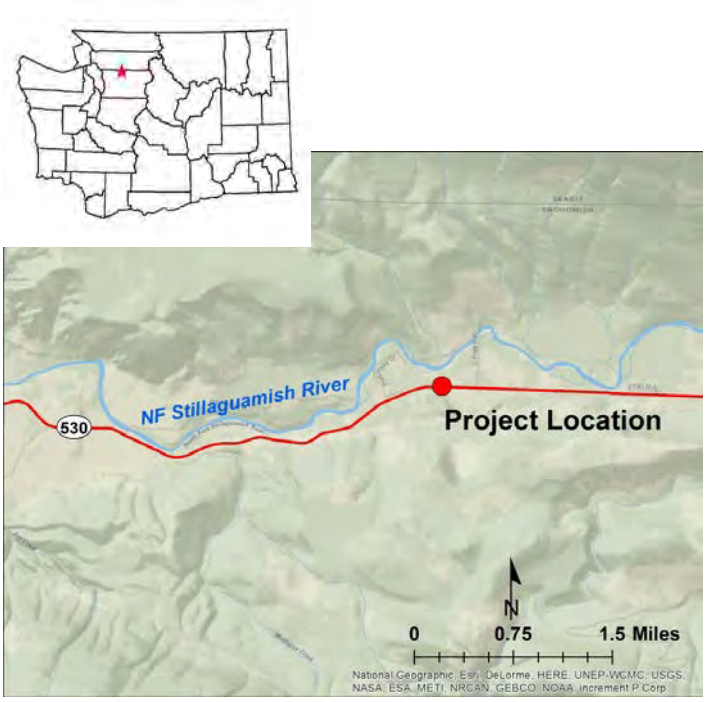

Before Construction

Figure 22. The old crossing was a 2 foot (0.61 m) round pipe that was a velocity barrier.

After Construction

Figure 23. The new crossing is a 9 foot (2.74 m) culvert that provides upstream habitat for coho, steelhead, searun cutthroat and resident trout.

Rowan II Creek, Tributary to NF Stillaguamish R.

Fish Passage Culvert Constructed with Emergency Funding

Rowan II Creek, tributary to the North Fork Stillaguamish River, crosses SR 530 at milepost 37.95, east of the town of Oso.

Before Construction

Figure 24. The old crossing was a 3 foot (0.91 m) round, concrete culvert. While this culvert was considered passable for fish, it was clearly undersized for the watershed.

After Construction

Figure 25. The new structure is an 8 foot (2.44 m) round, corrugated steel culvert, providing upstream habitat for coho, steelhead, searun cutthroat and resident trout.

Unnamed Tributary to NF Stillaguamish River

Fish Passage Culvert Constructed with Emergency Funding

An unnamed tributary to the North Fork Stillaguamish River crosses SR 530 at milepost 37.96, east of the town of Oso.

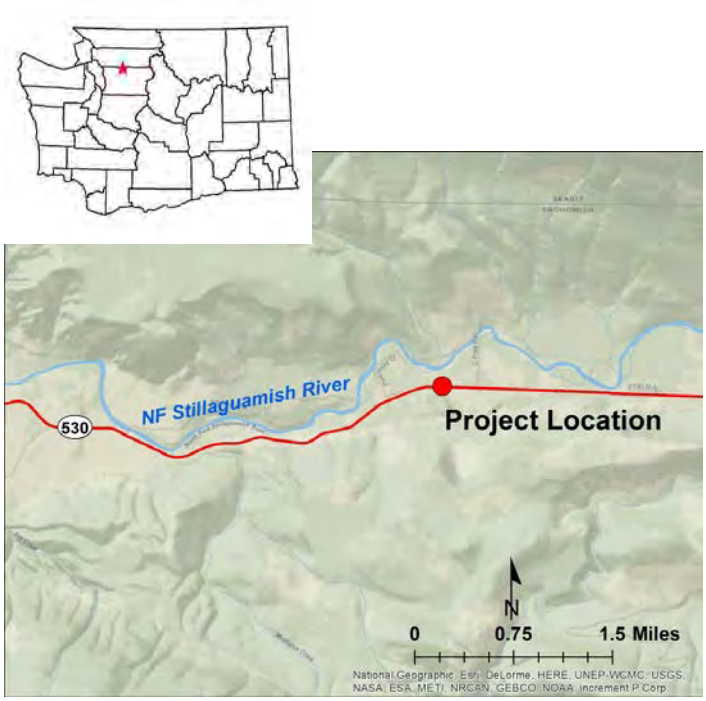

Before Construction

Figure 26. The old crossing was a 3 foot (0.91 m) round, concrete culvert. While this culvert was considered passable for fish, it was undersized for the watershed.

After Construction

Figure 27. The new structure is a 10 foot (3.05 m) round, corrugated steel culvert, providing upstream habitat for coho, steelhead, searun cutthroat and resident trout.

Unnamed Tributary to NF Stillaguamish River

Fish Passage Culvert Constructed with Emergency Funding

An unnamed tributary to the North Fork Stillaguamish River crosses SR 530 at milepost 38.13, east of the town of Oso.

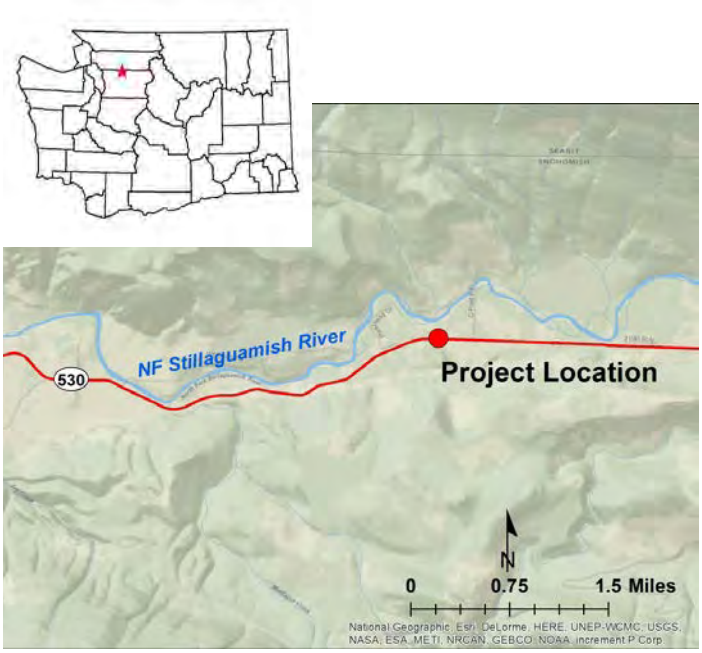

After Construction

Figure 28. This new 8 foot (2.44 m) round, corrugated steel culvert replaced an undersized 1.5 foot (0.46 m) culvert. This project provides upstream habitat for coho, steelhead, searun cutthroat and resident trout.

Table 2. Fish Passage Projects Completed with Dedicated I4 Funds

Northwest Region

Site Id		Road	MP	Stream	WRIA	Year Fixed	Potential Lineal Gain (km)	Project Cost $
990142		SR 202	11.96	Evans Cr Fishway	08.0106	1992	7.5	319,044
03.0181	0.50	I-5	219.4	Fisher Cr Fishway	03.0181	1992	27.5	19,990
01.0626	0.35	SR 11	18.6	Chuckanut Cr Fishway	01.0626	1993	2.7	68,788
991712		US 2	18	Unnamed tributary to Skykomish R Culvert Replacement	07.0864	1993	1.7	60,000
990014		SR 542	3.5	Squalicum Cr Fishway	01.0552	1994	4.7	68,000
105R042117a		SR 164	8.3	Pussywillow Cr Culvert Replacement	10.0048	1996	15	117,566
05.0021	4.10	I-5	216.7	WF Church Cr Fishway	05.0021	1998	1.6	17,101
990433		SR 900	19.5	Tibbets Cr Fishway	08.0169	1999	1.76	147,000
991160		SR 530	25.94	Schoolyard Cr Fishway	05.0145	1999	5.67	360,289
990622		I-5	211.5	Unnamed tributary to Pilchuck Cr Fishway	05.0065	2000	8.2	45,107
991210		SR 99	6.86	WF Hylebos Cr Fishway	10.0014	2002	3.4	105,968
991741		SR 534	1.2	Unnamed tributary to Bulson Cr Fishway	03.0199	2002	7.9	790,555
08.0268	0.80	I-405	10.12	Coal Cr	08.0268	2002	8.2	155,710
990291		SR 530	44	Moose Cr Culvert Replacement	05.0257	2002	6.7	140,000
990317		SR 530	44.27	Fink Cr Culvert Replacement	05.0257A	2002	6.7	140,000
994411		I-90	15.48	Tibbets Cr Bridge	08.0169	2004	9.4	5,536,555
991821		SR 92	0.47	Stevens Cr Culvert Replacement	07.0147	2005	2.1	634,398
991122		SR 9	48	Gribble Cr Retrofit	03.0227	2005	4.3	322,176
993090		I-5	182.7	Swamp Cr Fishway	08.0059	2007	0.63	433,648
08.0059	7.00	I-405	29.75	Swamp Cr Fishway	08.0059	2007	10.1	436,324
07.0148	1.30	SR 92	1.93	Catherine Cr Fishway	07.0148	2007	7.3	377,749
990023		SR 542	28.74	Baptist Camp Cr Culvert Replacement	01.0433	2009	0.5	495,103
990606		SR 542	38.98	Chain-up Cr Bridge	01	2010	0.3	1,289,251
990429		SR 548	4.67	Terrell Cr Culvert Replacement	01.0089	2011	11.3	1,569,358
07.0939	0.40	US 2	23.08	Wagley's Creek dam removal	07.0939	2011	15.1	726,441
AR11		SR 20	75.75	Red Cabin Cr	3.0343	2011	14.00	3,610,665
08.0183	1.60	I-90	18.83	EF Issaquah Cr Culvert Replacement	08.0183	2012	12.9	3,337,235
990151		SR 530	42.99	Fortson Cr Culvert Replacement	05.0254	2012	1.0	1,852,338
991448		SR 9	67.33	NP Cr Culvert Replacement	3.0078	2013	2.1	1,220,015

Northwest Region Total Estimated Linear Habitat Gain (km): 200.27

Northwest Region Total Estimated Linear Habitat Gain (mi): 124.44

Northwest Region Total Estimated Expenditure: $24,396,374

Table 2. Fish Passage Projects Completed with Dedicated I4 Funds (Continued)

North Central Region

Site Id	Road	MP	Stream	WRIA	Year Fixed	Potential Lineal Gain (km)	Project Cost $
990149	SR 971	8.9	First Cr Bridge	47.0096	1999	0.01	287,000
990145	SR 971	9.1	First Cr Bridge	47.0096	1999	17	287,000
980108	SR 153	29.28	Beaver Cr Culvert Replacement	48.0307	2000	95.9	765,461
990382	US 2	87.67	Skinney Cr Culvert Replacement	45.0701	2001	0.5	480,000
990383	US 2	88.03	Skinney Cr Culvert Replacement	45.0701	2001	0.5	480,000
990381	US 2	87.1	Skinney Cr Culvert Replacement	45.0701	2002	3	480,000
990228	SR 20	181.3	Little Boulder Cr Culvert Replacement	48.1400	2005	5	567,336
990282	US 2	70.21	Mill Cr Culvert Replacement	45.0956	2006	11.6	1,674,411
980124	SR 20	206.9	Frazer Cr Culvert Replacement	48.0309	2006	12.3	700,915
980114	SR 20	205.8	Beaver Cr Culvert Replacement	48.0307	2006	92.9	700,915

North Central Region Total Estimated Linear Habitat Gain (km): 238.71

North Central Region Total Estimated Linear Habitat Gain (mi): 148.33

North Central Region Total Estimated Expenditure: $6,423,038

Olympic Region

Site Id	Road	MP	Stream	WRIA	Year Fixed	Potential Lineal Gain (km)	Project Cost $
990448	US 101	246.4	Tumwater Cr Fishway	18.0256	1991	8.9	19,991
990323	SR 3	33.7	Parish Cr Fishway	15.0220	1992	1.6	14,835
990021	US 101	253.9	Bagley Cr Fishway	18.0183	1994	10.5	40,704
990219	US 101	267.2	Johnson Cr Fishway	17.0301	1995	7.3	121,945
990348	SR 112	3.99	Rasmussen Cr Culvert Replacement	19.0230	1996	1.3	545,699
990197	US 101	171.7	Huelsdonk Cr Fishway	20.0437 D	1996	1.1	18,594
990178	US 101	146.9	Harlow Cr Fishway	21.0134	1996	16.8	82,685
990169	US 101	189.4	Grader Cr Fishway	20.0237	1996	4.5	189,964
991581	US 101	104.9	Unnamed tributary to Fairchild Fishway	22.0052	1997	5.5	198,126
990224	SR 3	57.1	Kinman Cr Culvert Replacement and Baffles Installation	15.0368	1997	3.6	365,902
990143	US 101	105.6	Fairchild Cr Fishway	22.0051	1997	4.2	195,742
991501	US 101	103.7	Unnamed tributary to Big Cr - new fishway built in 1997; fishway tune up in 2003	22.0057	1997	3.4	126,327
991502	US 101	101.1	Unnamed tributary to SB Big Cr Culvert Replacement	22.0059	1998	3.8	250,899
990400	US 101	162.6	Steamboat Cr	20.0574	1998	7.4	23,000
991263	US 101	162.2	Big Cedar Cr Baffles Installation	20.0576	1998	2.4	121,328
990278	SR 108	8.89	McDonald Cr Fishway	14.0023	1998	1.4	260,615
991270	SR 109	36.43	Unnamed tributary to Pacific Ocean Fishway	21.0715	1999	3.1	189,566
990466	US 101	246.9	Valley Cr Baffles and Roughened Channel	18.0249	2000	2.0	102,297
991797	SR 3	25.31	Sweetwater Cr Culvert Replacement	15.0504	2001	1.1	261,000
161180	US 101	167.4	Fletcher Cr Fishway	20.0426	2003	2.2	19,005
18.0234 1.10	US 101	250	Ennis Cr Fishway Upgrade	18.0234	2004	8.9	58,165
19.0110 0.50	SR 112	32.02	Jim Cr Culvert Replacement	19.0110	2004	14.1	870,000

Table 2. Fish Passage Projects Completed with Dedicated I4 Funds (Continued)

Olympic Region (Continued)

Site Id		Road	MP	Stream	WRIA	Year Fixed	Potential Lineal Gain (km)	Project Cost $
17.0285	0.20	US 101	271	Jimmycomelately Cr Bridge	17.0285	2004	10.4	1,282,482
990384		SR 106	0.85	Skobob Cr Bridge	16.0004	2005	1.4	1,731,000
990713		SR 112	54.35	Bear Cr Culvert Replacement	19.0014	2006	3.7	666,151
990714		SR 112	24.91	Unnamed to Pysht R Culvert Replacement	19.0113K	2006	1.6	647,773
992196		SR 104	12.7	Unnamed tributary to Squamish Harbor Culvert Replacement	17.0185	2009	1.8	1,475,868
991908		US 101		Mosquito Cr Culvert Replacement	24.0137	2009	3.6	1,357,943
991244		SR 106	2.95	Unnamed tributary to Skokomish R Culvert Replacement	16.0002	2009	0.4	1,270,093
991742		SR 305	9.88	Bjorgen Cr Culvert Replacement	15.029	2010	1.5	3,546,564
990709		SR 305	9.6	Unnamed tributary to Liberty Bay Culvert Replacement	15.0291	2010	2.8	2,887,452
990032		US 101	102.1	Tributary to S Branch Big Cr Culvert Replacement	22.0059	2011	7.9	1,062,966
990729		US 101	100.9	Tributary to S Branch Big Cr Culvert Replacement	22.0059	2011	1.2	845,786
992493		US 101	68.99	Tributary to Lower Salmon Cr Culvert Replacement	24.0106	2011	4.6	1,505,251
990304		SR 112	47.1	Nelson Cr Culvert	19.0032	2012	4.7	2,031,115
991730		SR 112	25.6	Unnamed tributary to Pysht R Culvert	19	2012	3.3	996,662
990297		SR 7	41.17	Muck Cr Culvert Replacement	11.0018	2013	8.3	1,995,005
990092		SR 112	57.61	Coville Creek Culvert Replacement	19.0001	2013	15.7	1,754,881
991246		SR 106	13.53	Twanoh Falls Cr Culvert Replacement	14.0132	2013	4.5	2,864,719
15.0229	0.10	SR 3	40.96	Chico Creek - temporary weirs inside the box culvert	15.0229	2014	pending	285,527

Olympic Region Total Estimated Linear Habitat Gain (km): 192.57

Olympic Region Total Estimated Linear Habitat Gain (mi): 119.66

Olympic Region Total Estimated Expenditure: $32,283,627

Table 2. Fish Passage Projects Completed with Dedicated I4 Funds (Continued)

Southwest Region

Site Id	Road	MP	Stream	WRIA	Year Fixed	Potential Lineal Gain (km)	Project Cost $
990171	SR 6	8.9	Green Cr Fishway Upgrade	24.0341	1992	1.8	8,000
990363	US 101	29.8	SF Nemah R Fishway	24.0503	1994	4.4	34,986
990211	SR 14	66	Jewett Cr Culvert Replacement	29.0342	1998	0.2	413,000
990035	SR 4	35.6	Birnie Cr Fishway	25.0281	1999	3.9	67,570
991684	SR 506	2.33	Unnamed tributary to Stillwater Cr Culvert Replacement	26.0429B	2000	1.3	99,000
990036	SR 409	3.85	Birnie Cr Fishway	25.0281	2001	0.26	322,000
990220	SR 4	4.5	Johnson Cr Culvert Replacement	24.0581	2001	3.4	269,000
991440	SR 503	49.03	Kenyon Cr Fishway	27.0320	2001	1.4	224,000
990071	SR 401	8.8	Cement Cr Fishway	24.0598	2002	6.5	200,000
990377	US 12	81.22	Silver Cr Culvert Replacement	26.0540	2003	6.8	527,000
992223	SR 142	13.4	Snyder Canyon Cr Fishway Tune up	30.0018	2006	6.2	*
30.0068 0.40	SR 142	20.2	Bowman Cr Bridge	30.0068	2006	37.0	1,495,495
992234	SR 122	4.99	Unnamed tributary to Mayfield Lake Culvert Replacement	26	2009	1.90	385,839
990307	SR 105	16.57	Norris Slough Bridge	24	2011	2.5	3,023,493
990052	US 97	21.35	Butler Cr Bridge	30.0140	2012	22.1	3,634,545
			Southwest Region Total Estimated Linear Habitat Gain (km):			**99.68**	
			Southwest Region Total Estimated Linear Habitat Gain (mi):			**61.94**	
			Southwest Region Total Estimated Expenditure:				**$10,703,928**

Eastern Region

Site Id	Road	MP	Stream	WRIA	Year Fixed	Potential Lineal Gain (km)	Project Cost $
990299	SR 20	310	NF O'Brien Cr Culvert Replacement	52.0394A	2001	1.68	302,000
990300	SR 20	310.1	NF O'Brien Cr Culvert Replacement	52.0394A	2001	1.50	302,000
990312	SR 20	309.3	NF O'Brien Cr Culvert Replacement	52.0394	2001	13.40	302,000
			Eastern Region Total Estimated Linear Habitat Gain (km):			**16.58**	
			Eastern Region Total Estimated Linear Habitat Gain (mi):			**10.30**	
			Eastern Region Total Estimated Expenditure:				**$906,000**

All Regions - Total Cost of Stand-Alone Projects since 1991: $74,712,967**

All Regions - Total Estimated Linear Habitat Gain (km): 747.81

All Regions - Total Estimated Linear Habitat Gain (mi): 464.67

*** Was included in the SR 142 Bowman Bridge contract**

**** Project costs include preliminary engineering, right of way, and construction costs.**

Table 3. Fish Passage Projects Completed through Maintenance, Preservation, Emergency, or Larger Transportation Projects

WSDOT Region	Site Id	Road	MP	Stream	WRIA	Year	Potential Lineal Gain (km)
OL	990480	SR 112	49.48	Whiskey Cr	19.0020	1955	2.7
NW	05.0018 2.00	SR 532	6.14	Church Cr	05.0018	1961	27.6
OL	15.0051 0.10	SR 302	11.36	Little Minter Cr	15.0051	1982	6.1
OL	15.0051 0.20	SR 302	11.42	Little Minter Cr	15.0051	1982	5.4
OL	14.0010 0.10	US 101	356.8	Countyline Cr	14.0010	1985	0.8
OL	14.0009A 0.06	US 101	357.9	Holiday Valley Cr	14.0009A	1986	1.7
NW	03.0354A 0.04	SR 20	77.7	Little Careys Cr	03.0354A	1987	0.85
NW	08.0049 3.00	I-5 NB	177.67	McAleer Cr	08.0049	1988	4.5
SW	27.0300 0.00	SR 503	52.1	Robinson Cr	27.03	1989	0.5
OL	18.0021 5.40	US 101	260.93	Matriotti Cr	18.0021	1989	8.0
NW	996965	I-90	20.42	EF Issaquah Cr tributary	08.0186	1990	1.8
NW	01.0228 4.80	SR 542	6.55	Anderson Cr	01.0228	1990	16.0
NW	995411	I-5	246.75	Chuckanut Cr	01.0626	1993	1.1
OL	15.0280 1.00	SR 308	1.15	Big Scandia Cr	15.0280	1993	6.4
NW	08.0302 0.00	SR 169	23.62	Maplewood Cr	08.0302	1994	1.9
SC	990189	US 97	37.14	Highbridge Springs	37	1994	1.1
NW	08.0077 0.20	SR 527	6.57	Penny Cr	08.0077	1994	13.4
NW	990644	SR 530	31.01	Stillaguamish R tributary	05	1995	1.3
NW	991168	SR 530	31.9	Stillaguamish R tributary	05	1995	0.2
OL	996952	SR 160	3.8	Curley Cr	15	1995	16.3
NW	08.0070A 0.01	SR 527	4	Sulphur Springs Cr	08.0070A	1995	0.3
NW	990272	SR 104	29.65	McAleer Cr	08.0049	1995	5.3
NW	08.0075 0.70	SR 527	4.46	Silver Cr No2	08.0075	1995	2.6
NW	08.0070B 0.30	SR 527	6.32	Nickel Cr	08.0070B	1995	1.3
NW	991164	SR 530	32.51	Stillaguamish R tributary	05	1996	0.2
NW	991154	SR 530	55.07	Hatchery Cr	04.1062	1996	0.4
NW	990064	SR 18	19.76	Carey Cr	08.0218	1996	18.2
NW	991059	SR 531	8.71	MF Quilceda Cr	07	1996	2.8
NW	991162	SR 530	31.2	Stillaguamish R tributary	05.0168X	1996	0.2
NW	990271	SR 530	29.63	Mc Govern Cr	05.0168	1996	8.5
NW	991519	SR 18	19.59	Carey Cr tributary	08.0218A	1996	1.8
NW	991153	SR 530	55.9	Skagit R tributary	04.0707	1996	0.1
SW	992462	US 101	28.92	Roaring Cr Sl	24.0563	1997	0.4
OL	990156	US 101	186.41	Frakker Cr	20.0237O	1997	0.2
OL	990164	US 101	186.3	Fuhrman Cr	20.0237E	1997	0.6
OL	990716	US 101	186.45	Frakker Cr tributary	20.0237X	1997	0.2
OL	991512	US 101	186.7	Forgotten Marsh	20.0237N	1997	0.3
OL	991644	US 101	175.17	Old Joe Sl tributary	20.0440B	1997	0.1
EA	990351	SR 20	389.5	Renshaw Cr	62.0310	1997	1.2
NW	990390	SR 18	8.9	Soosette Cr	09.0073	1997	7.5
OL	22.0349 0.70	US 12	12.36	Metcalf Sl tributary	22.0349	1997	9.9
NW	991155	SR 530	54.6	Lyle Cr	04.1064	1997	2.1
EA	990350	SR 20	388.13	Renshaw Cr	62.0310	1997	0.1
OL	991532	US 12	13.8	Chehalis R tributary	22.0354	1998	3.9

Table 3. Fish Passage Projects Completed through Maintenance, Preservation, Emergency, or Larger Transportation Projects (Continued)

WSDOT Region	Site Id	Road	MP	Stream	WRIA	Year	Potential Lineal Gain (km)
EA	990250	SR 20	384.95	Lost Cr	62.0322	1998	26.0
OL	990249	US 101	174	Lost Cr	20.0440	1998	1.3
NW	101S-23	SR 203	7.83	Harris Cr tributary	07.0285	1998	5.1
OL	105 R050320a	SR 167	12.05	Jovita Cr	10.0033	1998	4.1
NW	997679	SR 509	25.69	Miller Cr	09.0371	1998	5.8
SW	990116	SR 142	5.2	Dillacort Cr	30.0009	1998	1.0
OL	991852	SR 303	6.9	Barker Cr	15.0255	1998	4.4
NW	07.0383A 0.50	SR 202	13.8	Dry Cr	07.0383A	1998	2.8
OL	990121	SR 305	12.8	Dogfish Cr	15.0285	1998	14.9
NW	994239	SR 520	6.27	Yarrow Cr	08.0252	1998	3.2
SW	990119	SR 14	55.8	Dog Cr	29.0130	1998	0.1
SW	990948	US 12	127.44	Dry Cr	26.1119	1999	5.4
SW	991698	US 101	24.13	Willapa Bay tributary	24.0673	1999	0.7
OL	991690	US 101	111.9	Stevens Cr tributary	22	1999	1.0
OL	990370	US 101	359.6	Schneider Cr	14.0009	1999	11.5
SW	992272	I-5	42.4	Cowlitz R tributary	26.0129	1999	1.2
EA	990881	SR 20	380.1	Lk Thomas tributary	59	2000	0.6
NW	105 R071916a	SR 410	48.29	Boundary Cr	10.0250	2000	0.6
SC	990436	US 97	57.2	Toppenish Cr	37.1178	2000	21.1
OL	991295	SR 105	31.1	South Bay tributary	22	2000	0.2
NW	991708	SR 20	90.13	Skagit R tributary	04	2000	0.3
NW	990294	SR 528	2.47	Munson Cr	07.0073	2000	1.1
NW	DM10	SR 20	114.94	Damnation Cr	04.1844	2001	2.4
OL	991729	SR 112	19.56	Clallam R tributary	19	2001	0.2
SW	991397	SR 4	25.91	Skamokawa R tributary	25	2001	0.2
SW	992271	SR 142	3.65	Knight Cr	30.0008	2001	11.6
OL	991545	SR 112	19.89	Clallam R tributary	19.0129A	2001	0.2
OL	990144	SR 112	48.49	Field Cr	19.0026	2001	8.9
EA	992006	SR 21	172.17	Lambert Cr	60.0327	2001	19.3
NW	990625	SR 9	38.57	Stillaguamish R tributary	05.0080H	2002	1.1
NW	NC180	SR 9	39.69	Lk McMurray tributary	03	2002	0.4
NW	NC170	SR 9	39.87	unnamed	03	2002	0.3
NW	LP28	SR 9	35.7	unnamed	05	2002	0.2
NW	LP23	SR 9	35.46	Pilchuck Cr tributary	05.0080B	2002	1.7
NW	LP27	SR 9	35.52	unnamed	05.0080C	2002	0.3
NW	993115	I-405	29.67	Martha Cr	08	2002	2.8
NW	LP32	SR 9	38.69	unnamed	05	2002	0.8
NW	991166	SR 9	32.2	Stillaguamish R tributary	05.0129A	2002	0.6
NW	995398	SR 9	69.88	Samish R tributary	03	2002	0.4
NC	990202	US 97	158.32	Iron Cr	39.1209	2002	13.8
SC	990409	SR 410	82.8	Wash Cr	38	2002	0.2
NW	990262	SR 522	1.87	Maple Leaf Cr	08.0033	2002	2.4
NW	08.0110 0.10	SR 202	11.05	Rutherford Cr	08.0110	2002	1.8
NW	990344	SR 9	28.38	Portage Cr	05.0036	2002	7.1

Table 3. Fish Passage Projects Completed through Maintenance, Preservation, Emergency, or Larger Transportation Projects (Continued)

WSDOT Region	Site Id	Road	MP	Stream	WRIA	Year	Potential Lineal Gain (km)
SC	990440	SR 241	9.17	Sulphur Springs tributary	37	2002	4.1
NW	995981	SR 9	0.88	Little Bear Cr tributary	08	2003	0.7
NW	991189	SR 527	6.99	North Cr tributary	08	2003	0.5
NW	08.0183 1.00	I-90	17	EF Issaquah Cr	08.0183	2003	10.0
NW	101S-27	SR 203	12.76	Deer Cr	07	2003	1.2
SW	991415	SR 401	3.22	Columbia R tributary	24	2003	1.5
EA	990180	SR 21	155.06	Golden Harvest Cr	52.0352	2003	21.8
NW	995977	SR 20	25.77	Penn Cove tributary	06.0003	2003	1.3
NW	990208	SR 18	12.7	Jenkins Cr	09.0087	2003	16.4
NW	990209	SR 18	13.8	Jenkins Cr	09.0087	2003	8.2
OL	990910	SR 106	6.95	Dalby Cr	14	2003	0.9
NW	995578	SR 542	44.14	Nooksack R tribuary	01	2004	0.2
NW	990434	SR 542	15.32	Jim Cr	01	2004	1.0
NW	105 S012018a	SR 509	10.71	Lakota Cr	10.0386	2004	2.1
OL	115 MC176	SR 106	7.06	Alderbrook Cr	14	2004	0.9
NW	991486	SR 167	25.65	Springbrook Cr tribuary	09.0006	2004	6.0
NW	990136	SR 11	6.84	Edison Sl	03.0001	2004	14.1
SW	992311	US 101	53.56	Old Mill Pond Cr	24	2004	0.6
NW	995580	SR 542	44.34	Nooksack R tribuary	01	2004	0.2
NW	990016	SR 522	18.77	unnamed	07	2005	0.4
OL	991636	SR 706	8.02	Nisqually R tribuary	11.0008A	2005	7.3
SC	990995	SR 261	5.5	Tucannon R tributary	35	2005	2.0
NW	995582	SR 542	45.51	Nooksack R tribuary	01	2005	0.2
NW	102 N171	SR 527	7.38	Mill Cr	08.0070	2005	1.1
OL	991227	SR 706	9.81	Nisqually R tribuary	11.0222	2005	0.3
OL	991275	US 101	130.6	Ten O'Clock Cr tributary	21	2005	0.2
NW	991620	SR 161	33.9	EF Hylebos Cr tributary	10.0016A	2005	2.1
NW	991576	SR 18	18.19	Taylor Cr	08.0326	2005	3.3
NW	990426	SR 18	18.43	Taylor Cr	08.0326	2005	1.6
NW	993087	SR 527	9.33	Ruggs lk tributary	08	2005	0.2
NW	995584	SR 542	45.57	Nooksack R tribuary	01	2005	0.7
NC	992058	SR 262	13.19	Irrigation Ditch	41	2005	11.0
NW	992374	SR 522	18.44	Evans Cr tributary	07.0211	2005	2.7
NW	991196	SR 99	13.54	McSorley Cr	9.0381	2005	1.1
NW	08.0320 1.30	SR 18	16.94	Downs Cr	08.0320	2006	7.2
NW	990376	I-405	19.12	Forbes Cr	08.0242	2006	4.7
NW	370220	SR 9	96.1	Easterbrook Cr	01.0686	2006	0.7
NW	370219	SR 9	96.6	Bone Cr	01.0685	2006	4.4
OL	15.0285 H 0.50	SR 305	12.34	SF Dogfish Cr	15.0285 H	2006	1.6
OL	990998	SR 305	11.62	SF Dogfish Cr	15	2006	1.5
OL	991854	SR 305	12.29	SF Dogfish Cr	15	2006	0.6
NW	995980	SR 9	0.97	Little Bear Cr tributary	08	2006	0.5
NW	990316	SR 9	1.16	Cutthroat Cr	08.0083	2006	3.1
NW	995979	SR 20	14.65	Crockett Lk	06.0053	2006	2.9

Table 3. Fish Passage Projects Completed through Maintenance, Preservation, Emergency, or Larger Transportation Projects (Continued)

WSDOT Region	Site Id	Road	MP	Stream	WRIA	Year	Potential Lineal Gain (km)
EA	991471	SR 31	18.22	Three Mile Cr	62.0051	2006	7.7
OL	991853	SR 305	12.1	SF Dogfish Cr	15	2006	1.1
OL	991566	SR 303	5.6	Steele Cr	15.0274	2007	3.2
NW	990578	SR 542	28.3	Boulder Cr tributary	01.0425	2007	3.2
NW	996459	SR 524	13.05	Whistle Cr	08	2007	0.2
NW	981788	SR 548	6.35	Terrell Cr	01.0089	2007	6.9
SC	990988	SR 24	1.07	Blue Sl	37	2007	3.7
NC	992705	SR 207	1.3	Nason Cr tributary	45	2007	1.0
NC	995038	US 2	57.8	Tye R tributary	07	2007	0.2
OL	990122	SR 307	0.07	Dogfish Cr	15.0285	2007	14.8
EA	995837	SR 270	4.29	Paradise Cr tributary	34	2007	7.4
EA	999625	SR 270	9.08	Paradise Cr tributary	34	2007	2.6
NC	994035	SR 20	278.6	Bonaparte Cr	49.0246	2007	17.7
SW	994652	I-5	11	Gee Cr tributary	27.0168A	2008	2.1
NW	991817	SR 9	31.61	Kackman Cr	05	2008	0.8
NW	991641	SR 524	9.1	Filbert Cr	08	2008	1.1
NW	995209	SR 96	3.96	unnamed	07	2008	0.1
SC	999499	US 12	319.35	Touchet R	32	2008	
NW	991109	SR 539	2.06	Baker Cr tributary	01.0553	2008	0.4
NW	1280060	SR 542	28.29	Boulder Cr tributary	01.0425	2008	0.6
NW	990112	SR 539	4.3	Deer Cr	01.0165	2008	7.6
NW	FD41	SR 20	44.74	Meadow Cr	03	2008	8.2
NW	991184	SR 900	20.09	Clay Cr	08.0172	2009	0.2
NW	991723	SR 900	20.34	Tibbetts Cr tributary	08.0171	2009	0.7
NW	990046	SR 542	28.74	Bruce Cr	01	2009	3.2
OL	998155	SR 16	20.06	Burley Cr tributary	15	2009	0.2
OL	993576	SR 16	20.2	Burley Cr tributary	15	2009	0.2
SW	994286	I-5	74.05	Berwick Cr	23.0081	2009	12.0
NW	991751	SR 531	3.8	Cougar Cr	05.0041	2009	0.8
NW	991060	SR 542	16.07	Nooksack R tribuary	01	2010	0.2
SW	992821	US 101	3.3	Columbia R tributary	24	2010	1.4
EA	997498	US 2	296.35	Deadman Cr	55.0051	2010	92.2
EA	998530	SR 270	40.69	Pine Cr tributary	34	2010	8.0
OL	991252	US 101	335.02	Hood Canal tributary	16.0218	2010	0.2
NW	994119	SR 520	5.81	Yarrow Cr tributary	08	2011	0.5
NW	998987	SR 520	4.81	Lake Washington tributary	08	2011	1.1
NW	994459	SR 520	4.48	Lake Washington tributary	8.0257	2011	2.4
OL	999532	I-5	85.81	Dry Cr tributary	23	2011	1.6
NW	991486	SR 167	25.65	Panther Cr	9.0006	2012	6.0
NW	931684	SR 9	2.65	Great Dane Cr tributary	08	2012	0.2
NW	991736	SR 520	6.04	Yarrow Cr	8.0252	2012	
NW	994234	SR 520	5.95	Yarrow Cr	08.0252	2012	6.4
NW	994227	SR 520	5.95	Yarrow Cr	08.0252	2012	
SW	994301	I-5	81.77	China Cr Fishway	23.0870	2012	8.3

Table 3. Fish Passage Projects Completed through Maintenance, Preservation, Emergency, or Larger Transportation Projects (Continued)

WSDOT Region	Site Id	Road	MP	Stream	WRIA	Year	Potential Lineal Gain (km)
EA	990096	SR 21	172.85	Curlew Cr	60.0288	2012	24.0
OL	991215	SR 162	4.82	Ball Cr	10.0405	2013	2.4
OL	993048	SR 107	0.76	Little North R tributary	24	2013	0.01
NW	994705	SR 520	6.44	SF Yarrow Cr	08	2013	0.7
SW	993138	SR 105	24.39	Seastrand Cr	24.0003	2013	2.2
SW	992228	US 12	115.3	Cowlitz R tributary	26.103	2013	0.9
SW	932550	SR 142	23.66	Little Klickitat R tributary	30	2013	1.9
SC	992942	I 90	56.81	Rocky Run Cr	39.1867A	2013	0.25
EA	990362	SR 21	133.6	S. Nanamkin Cr	52.0125	2013	25.7
NC	991849	US 2	88.5	Skinney Cr	45.0701	2013	0.7
NW	994237	SR 520	6.26	Yarrow Cr	8.0252	2014	4.6
NW	994238	SR 520	6.27	Yarrow Cr	8.0252	2014	3.4
NW	994128	SR 522	21.95	Skykomish R tributary	7.0814	2014	1.5
NW	994125	SR 522	21.97	Skykomish R tributary	7.0814	2014	0.1
NW	932370	SR 410	31.12	Scatter Cr	10.0073	2014	24.5
OL	990555	US 101	259.79	Owl Cr	18	2014	3.6
NW	995404	SR 530	36.83	NF Stillaguamish R tributary	05	2014	0.07
NW	991169	SR 530	36.9	NF Stillaguamish R tributary	05	2014	NA
NW	991170	SR 530	37.58	NF Stillaguamish R tributary	05	2014	NA
NW	990359	SR 530	37.95	Rowan II Cr	05	2014	*
NW	991171	SR 530	37.96	NF Stillaguamish R tributary	05	2014	*
NW	995405	SR 530	38.13	NF Stillaguamish R tributary	05	2014	*

Total km	**860.5**
Total mi	**534.7**

NA - amount of habitat unknown at this time

* - culverts weren't barriers before SR 530 slide

2015 Fish Passage Projects Planned

Thirteen fish passage projects are scheduled for completion in 2015 (Figure 29, Table 4), which will involve correcting ten barriers and replacing another three culverts. The 10 barrier correction projects will open up an estimated 43.89 miles (70.64 km) of potential upstream habitat. The 2015 barrier correction projects are funded by various sources - two projects will be funded as part of larger transportation projects, and eight projects are funded by the WSDOT Improvement (I) Program. One of the barrier correction projects, SR 129 Rattlesnake Creek, is partially funded with a Salmon Recovery Funding Board (SRFB) grant.

Three additional fish passage crossings will be constructed in 2015, however they were not previously documented fish passage barriers. Two of these projects will be constructed as part of a larger transportation project and one project was constructed as an emergency repair.

Finally, the fish passage projects on I-5 Squallicum Creek and SR 11 Padden Creek should be operationally complete by the end of 2015, once the City of Bellingham finishes their stream restoration projects and introduces streamflow through the new WSDOT crossings.

Figure 29. WSDOT fish passage project construction during 2015.

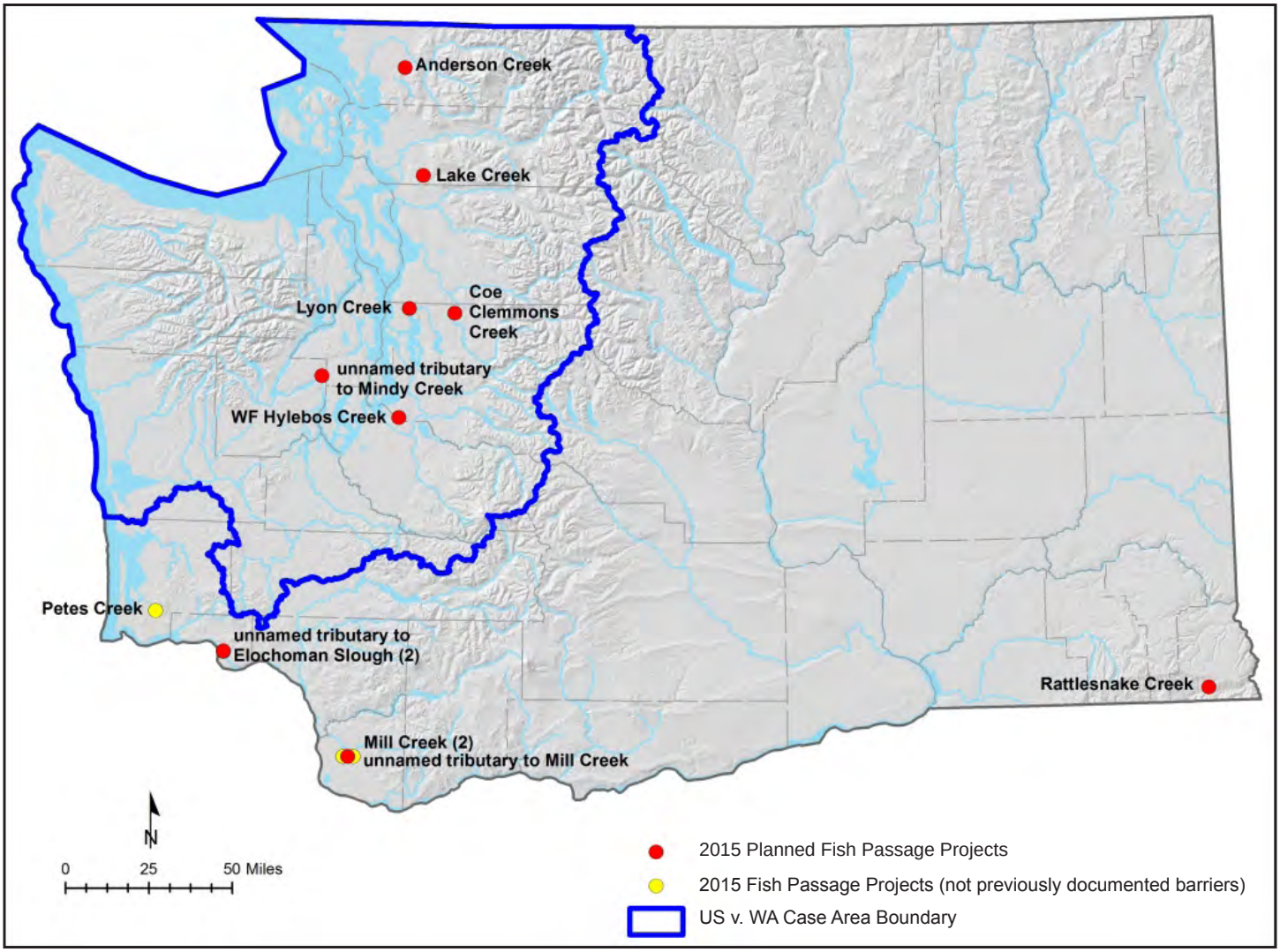

Table 4. Fish Passage Projects Going to Construction in 2015

Site ID	WSDOT Region	Road	MP	Stream	WRIA	Potential Lineal Gain (km)	Funding
01.0228 4.80	NW	SR 542	6.55	Anderson Creek	1	16.04	I4
991120	NW	SR 9	42.36	Lake Creek	3	10.35	I4
991718	NW	SR 203	14.55	Coe-Clemons Creek	7	2.33	I4
08.0052 0.10	NW	SR 522	5.76	Lyon Creek	8	15.30	I4
991210	NW	SR 99	6.86	WF Hylebos Creek	10	3.36	I4
996735	OLY	SR 3	26.13	Unnamed trib to Mindy Creek	15	1.31	T
991374	SW	SR 4	3.1	Petes Creek	24	NA*	E
931100	SW	SR 4	33.94	Unnamed trib to Elochoman Slough	25	0.30	I4
990818	SW	SR 4	34.1	Unnamed trib to Elochoman Slough	25	2.70	I4
994510	SW	SR 502	4.62	Unnamed trib to Mill Creek	28	NA*	T
990283	SW	SR 502	5.13	Mill Creek	28	4.49	T
991630	SW	SR 502	5.95	Mill Creek	28	NA*	T
995878	SC	SR 129	5.78	Rattlesnake Creek	35	14.44	I4, G
					Total	**70.64 km** **43.89 mi**	

NA* - Habitat Gain not determined; site not previously documented as a barrier.

Funding Codes:
E = Emergency
G = Grants
I4 = Improvement
T=Transportation Project

WSDOT Barrier Corrections and Planning Strategy

WSDOT corrects fish passage barriers in three ways:

- Stand-alone correction projects address some of the highest priority barriers.
- As part of highway safety or mobility projects.
- During planned maintenance.

Stand-alone Projects

These "dedicated correction" projects are part of the WSDOT Environmental Retrofit Program (I4). The sole purpose of these projects is to correct fish passage barriers. As part of managing WSDOT's barrier correction program for efficient use of state resources, decisions about project prioritization may involve factors such as:

- Project cost in relation to program funding.
- Future safety/mobility projects which may address the barrier.
- Multiple WSDOT barriers in a watershed.
- Project grouping efficiencies for combined construction or traffic detour management.
- Structure condition/maintenance issues.
- Severity of the fish passage barrier (e.g. total barrier vs. partial barrier).
- Notably complex design challenges (e.g. adjacent barriers, complex right of way issues, unstable stream conditions, etc.).
- Partnership opportunities with local agencies, Tribes, enhancement groups, and other landowners.
- The presence and number of Endangered Species Act (ESA) listed species.
- Permitting constraints.
- Priority Index value of barrier.
- Lineal distance of habitat blocked.

WSDOT prioritizes known barriers statewide for correction. The prioritization process aims to select the projects that efficiently provide benefits for anadromous and resident fish species. Only barriers with significant amount of potential habitat gain are prioritized for correction as stand-alone fish passage restoration projects in the Environmental Retrofit Program (I4) budget.

WSDOT Transportation Improvement Projects

WSDOT fish passage barrier correction can also occur by integrating the barrier project with road construction, including safety and mobility projects. It is a cost-effective way to accelerate barrier correction and reduce mobilization costs. WSDOT integrates fish passage barrier corrections into planned WSDOT transportation improvement projects whenever possible. All fish passage barriers within an upcoming transportation project area are considered for correction, including barriers with limited habitat gain that are not considered for correction with dedicated funding. WSDOT works closely with WDFW to identify all fish passage barriers within a project's boundaries.

Road and Culvert Maintenance Projects

A third source for barrier correction is through the Chronic Environmental Deficiencies (CED) Program or the Major Drainage Program. Culverts that require frequent and chronic maintenance for fish passage or highway safety may be fixed as a part of the CED or Major Drainage programs. The CED Program was established by WSDOT in 2001 to mitigate for the impacts of repetitive maintenance on the aquatic environment. Potential CED projects can be nominated by WSDOT, WDFW, Tribes, or other entities. For more information on CED Program and projects visit the WSDOT web site at the following location: http://www.wsdot.wa.gov/Environment/Biology/FP/CEDretrofits.htm.

The Major Drainage Program addresses major drainage features that need repair or replacement to reduce the risk of roadway closures and other impacts to motorists. This preventative maintenance enhances the function of existing drainage structures protecting the highway and improves fish passage in fish bearing drainages.

WSDOT Specialized Fish Passage Design Teams

WSDOT has developed specialized fish passage design teams in the North Central, Olympic, and Northwest regions. WSDOT fish passage design teams are gaining expertise in designing stream simulation culverts and bridges required by the culvert injunction. WSDOT's goal is to increase efficiency by having these specialized design teams working exclusively on scoping and designing WSDOT fish passage projects. WSDOT engineers are also incorporating elements of practical design in fish passage projects for efficiency and cost savings. The goal is to meet the project needs at the least cost.

Permit Streamlining

WSDOT continues working with permitting agencies to streamline the permit process for WSDOT fish passage projects and are looking at other time saving opportunities. For example, in 2014 WSDOT completed Endangered Species Act (ESA) compliance consultations with federal agencies for seven fish passage projects using an expedited process called programmatic consultation. WSDOT has agreements with the U.S. Fish and Wildlife Service and the National Marine Fisheries Service (NMFS) which fast track ESA compliance consultations for fish passage projects. Projects using programmatic usually take 1 day for review. In contrast, it takes an average of 301 days for individual consultations with the services. WSDOT also engages WDFW in early permit coordination to gain efficiencies when obtaining Hydraulic Project Approvals (HPAs). Most of WSDOT's fish passage projects qualify for the streamlined Joint Aquatic Permit Application (JARPA) application for Fish Habitat Enhancement Projects, which includes exemption from State Environmental Policy Act (SEPA) and exemption from local government permits and fees.

Fish Passage Barrier Inventory

Fish Passage Inventory Updates

WDFW has inspected 7,048 water crossings along 7,054 miles of state highways. The inventory was completed in October of 2007 but reassessment of barriers and non-barriers is an ongoing effort. The inspected crossings included culverts as well as other features associated with WSDOT highways and rights of way, such as road fills, streambed controls, and dams.

- Of the 7,048 water crossings, 3,613 were identified as crossings over fish bearing waters.
- Approximately 55% (1,976) of the examined fish bearing crossings were identified as barriers (Table 5). Out of the 1,976* barriers, 947 are total barriers to fish passage and 1,022 provide partial fish passage.
- Ninety-three crossings require further analysis to determine fish passage barrier status.
- Barriers with a significant habitat gain** (1,528) will be prioritized for correction with dedicated funding.
- Thirty-one fish passage barrier crossings require verification of significant habitat gain.

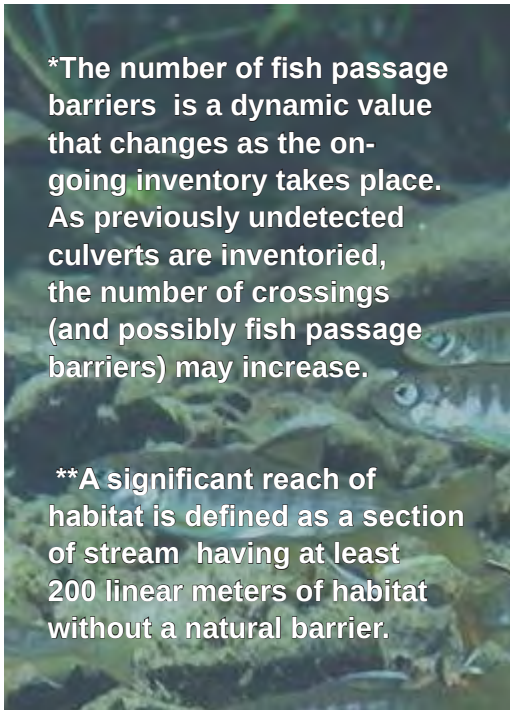

Table 5. Fish Passage Barriers Statewide

Fish-bearing Water Crossings	Fish Passage Barriers			Unknown Barrier Status	Barriers with Significant Habitat Gain	Barriers with Limited Habitat Gain[1]	Barriers with Habitat Threshold Gain Not Determined	Barriers Fixed[2]
	Total Barriers (0% Passable)	Partial Barriers (33% or 67% Passable)	Percent Passable Unknown					
3,613	947	1,022	7	93	1,528	417	31	291

Based on WSDOT Fish Passage Inventory as of June 17, 2015.

[1] Barriers that do not meet the 200 m threshold habitat gain criteria to justify correction using dedicated funding until higher priority barriers are corrected.

[2] Two hundred and ninety one WSDOT fish passage barriers have been reported as replaced or retrofitted for fish passage; however, some of these require additional work to meet current fish passage criteria.

Regional Statistics

WSDOT has six geographic management regions: Northwest, North Central, Olympic, Southwest, South Central, and Eastern (Figure 30). A summary of the fish passage barriers within the six regions is shown in Table 6. For a complete list of fish passage barriers refer to Appendix I.

Figure 30. WSDOT Regions

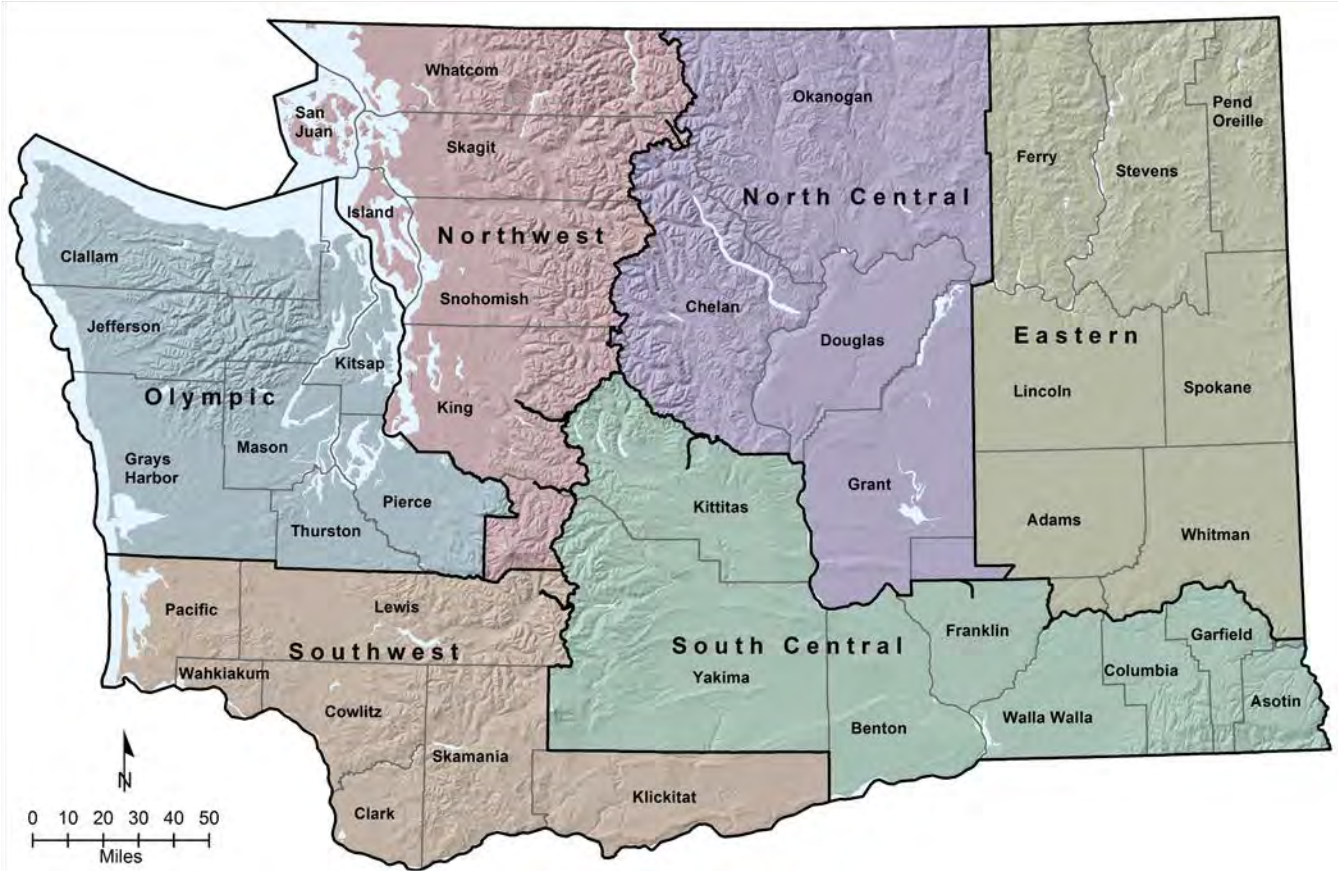

Table 6. Fish Passage Barrier Assessment Summarized Across Six WSDOT Regions

WSDOT Region	Fish-bearing Water Crossings	Fish Passage Barriers	Barriers With Significant Habitat Gain	Barriers With Limited Habitat Gain[1]	Barriers with Habitat Threshold Gain Not Determined	Barriers Fixed[2]
Northwest	999	582	436	140	6	137
North Central	226	133	97	34	2	16
Olympic	1,006	636	497	135	4	82
Southwest	720	363	272	78	13	34
South Central	254	85	68	12	5	7
Eastern	408	177	158	18	1	15
Totals	**3,613**	**1,976**	**1,528**	**417**	**31**	**291**

Based on WSDOT Fish Passage Inventory as of June 17, 2015.

[1] Barriers with less than 200 m potential habitat gain.

[2] Two hundred and ninety one WSDOT fish passage barriers have been reported as replaced or retrofitted for fish passage; however, some of these require additional work to meet current fish passage criteria.

U.S. v. WA Case Area Barriers Remaining to Fix

A list of culverts blocking salmon or steelhead passage within the case area was filed on September 27, 2013, containing 1,014 barriers including 847 with a significant habitat gain and 167 with a limited habitat gain. As of June 15, 2015, WSDOT has 980 culvert barriers relevant to the U.S. v. WA case - 817 with significant habitat upstream (≥200 m) and 163 with a limited habitat gain (<200 m).

Updates to the September 2013 culvert injunction list:

- corrected 14 barriers,
- removed 23 barriers from the injunction list because they are on resident-fish streams, not containing steelhead or salmon,
- removed 4 barriers from the injunction list that are equipped with tide gates,
- removed 6 barriers on roads no longer owned by WSDOT,
- determined 1 barrier was a duplicate record in WDFW's database and removed the duplicate from the culvert injunction list,
- re-evaluated 3 barriers which were found to not be fish passage barriers and removed these from the culvert injunction list,
- removed 4 barriers incorrectly assigned to WSDOT ownership, and
- identified 17 new barrier culverts applicable to the injunction.

Appendix II lists the barrier culverts relevant to the injunction. Appendix III lists sites removed and added to the injunction list subsequent to September 2013.

Monitoring

Post-Construction Compliance Inspection

All WSDOT fish passage projects are evaluated within one year following construction to ensure they are constructed as designed and are passable to fish.

All 13 fish passage projects constructed in 2014 were inspected and determined to meet fish passage standards and to have been constructed consistent with the approved design plans.

Pre- and Post-Project Evaluation

Adult spawner surveys determine species presence or absence above and below a newly completed fish passage project or evaluate a pre-project barrier. Three such surveys are conducted for each project prior to construction and during the year following its completion. Typically, the surveys are conducted 500 meters downstream and upstream of the project. The surveys may be shorter, if the distance to a confluence with a larger body of water downstream is less than 500 meters or if there is a natural barrier upstream within the 500 meters. If there is no spawning habitat within 500 meters upstream or downstream of the fish passage project, the survey may be relocated to where fish are likely to spawn. Not all potential habitat may be utilized by salmonids immediately following a fish passage correction. In some cases, it may take years before the newly opened habitat is utilized to its full potential. Fish passage is only one of the many factors influencing fish production. Among the other factors are surface water diversions, pollution, hydropower, unfavorable ocean conditions, predation, harvest, and general habitat degradation or loss. Appendix IV includes a list of spawner surveys conducted since 2013 by WDFW for I4 projects.

Fishway Inspections and Maintenance

In addition to culverts, WSDOT owns 159 fishways statewide. Regular inspections and maintenance are essential for the continued successful operation of fishways. Some of the fishways require frequent maintenance for fish passage but are not fish passage barriers. WDFW biologists perform regular inspections for fishways in the spring. They document maintenance needs or fish passage deficiencies then notify WSDOT. A follow-up inspection, conducted in the fall, ensures that all the fish passage deficiencies were corrected and maintenance needs were met.

For 2015, WDFW inspected 98 fishways that were deemed passable in 2014. Of these 98, 1 requires minor maintenance to address and avoid potential long-term problems and 5 require maintenance to allow fish passage. WDFW also inspected an additional 31 fishways that require replacement but with maintenance can afford some degree of passability. Of the 31, five fishways require some degree of maintenance to allow partial fish passage.

Maintenance of the fishways includes removal of organic debris and sediment, repairing broken or missing baffles and other similar activities ensuring fish passage through fishways.

When fishways reach the end of their lifespan and can no longer provide fish passage, they are put on the barrier list to be evaluated by biologists and engineers for a repair solution. Like the other fish passage barriers, barrier fishways are included in the scoping and prioritization process that will ultimately lead to repair or replacement.

Figure 31. An example of a durable and efficient fishway on SR 401 at milepost 8.8 for Cement Creek.



Appendix I

Appendix IA. WSDOT Northwest Region Fish Passage Barriers. Sorted by road and mile post. (*as of June 17, 2015*)

Site Id	Road	Mile Post	Feature Type[3]	Stream Name	WRIA	% Fish Pass-able	SR[1]	PI	Culvert #[2]	Culvert Shape[3]	Material[3]	Span (m)	Rise (m)	Length (m)	WS Drop (m)	% Slope	Lineal Gain (m)	Spawn Area (m^2)	Rear Area (m^2)
995857	I-405	0.42	C	Gilliam Cr	09.0032	67	Yes	14.8	1.1	RND	SPS	1.9	1.9	34.1	0	0.49	4048	410	3055
998967	I-405	0.61	C	Gilliam Cr	09.0032	67	Yes	15.07	1.1	RND	SST	2.68	2.68	304.4	0	0.2	4129	418	3228
995470	I-405	2.31	C	Springbrook Cr trib	09	0	Yes	8.83	1.1	RND	OTH	1.22	1.22	270	0		1865	107	699
994406	I-405	3.06	C	Thunder Hills Cr	09	0	Yes	7.96	1.1	RND	OTH	1.3	1.3	140.9	0.13	4.47	810	63	465
996482	I-405	5.09	C	Johns Cr	08	0	Yes	3.93	1.1	RND	PVC	0.46	0.46	134.8	0	2.08	203	0	47
999410	I-405	6.31	C	Clover Cr	08	0	Yes		1.1	RND	PCC	0.61	0.61	56.5	0.8	10.85			
933259	I-405	7.61	C	Gypsy Cr	08	0	Yes		1.1	RND	OTH	0.61	0.61	84.9	0	4.32			
998971	I-405	7.83	C	Lake Washington trib	08	0	Yes		1.1	RND	CST	0.46	0.46	44	0	2.48			
998972	I-405	7.9	C	Lake Washington trib	08	0	Yes		1.1	RND	OTH	0.46	0.46	74.4	0	2.59			
998973	I-405	9.2	D	Lakehurst Cr	08.0281	0	Yes	9.59									1378	735	1667
933258	I-405	12.03	C	Trail Cr	08	0	No	2.14	1.1	RND	CAL	0.61	0.61	301	0.52	13.11	18	1	4
998974	I-405	12.51	C	Hixson Cr	08	0	No	3.71	1.1	RND	PCC	0.61	0.61	62.5	1.7	7.36	162	0	37
933244	I-405	13.05	C	Sturtevant Cr	08	67	Yes		2.2	RND	PCC	1.22	1.22	-999.9	0.1				
933244	I-405	13.05	C	Sturtevant Cr	08	67	Yes		1.2	RND	PCC	1.22	1.22	-999.9	0				
992385	I-405	15.09	C	Yarrow Cr	08.0252	0	Yes	28.47	1.1	RND	OTH	0.75	0.75	204.8	0.8		2001	704	10761
998982	I-405	19.07	C	Forbes Cr trib	08	0	No	3.65	1.1	RND	PCC	0.61	0.61	76.1	0.13	2.4	59	6	15
932812	I-405	20.5	C	Juanita Cr trib	08	0	Yes		1.2	RND	SST	1.02	0.9	131.2	0	4.54			
932812	I-405	20.5	C	Juanita Cr trib	08	0	Yes		2.2	RND	SST	1.02	0.9	129.8		4.62			
992654	I-405	20.95	C	Juanita Cr trib	08.0238	0	Yes	11.98	1.1	RND	CST	1.14	1.14	220.9	0	5.9	1025	245	4061
998979	I-405	21.44	C	Juanita Cr trib	08	0	No		1.1	RND	CST	0.76	0.76	44.7	2.6	3			
998602	I-405	21.94	C	Juanita Cr	08.0230	0	Yes	13.76	1.1	RND	CST	1.22	1.22	109.3	0.8	3	399	294	269
993106	I-405	25.33	C	North Cr trib	08	0	No		1.1	RND	CST	0.76	0.76	114.6	0.45	6.3	90		
08.0070 A 0.25	I-405	26.46	C, FI	Perry Cr	08.0070	33	Yes	11.39	1.1	RND	PCC	1.52	1.52	112.3	0.2	2.4	2524	1067	4525
993109	I-405	26.87	C	North Cr trib	08	0	Yes	20.09	1.1	RND	CST	1.07	1.07	136.6	0	3.43	1684	1098	1093
993111	I-405	27.74	D	North Cr trib	08	0	Yes												
998977	I-405	27.83	C	North Cr trib	08	0	Yes		1.1	RND	CST	0.76	0.76	-999.9	0.46				
993898	I-405	29.67	C	Martha Cr	08	67	Yes	11.35	1.1	RND	PCC	0.91	0.91	9.9	0	1.41	2817	2138	1825
995295	I-5	141.17	C	EF Hylebos Cr trib	10.0016	67	Yes	7.71	1.1	RND	PCC	0.61	0.61	16.5	0	1.3	1637	826	1522
995292	I-5	141.49	C	EF Hylebos Cr trib	10.0016	33	Yes	7	1.1	RND	PCC	1.22	1.22	81.1	0	0.73	1229	501	1021
995297	I-5	142	C	EF Hylebos Cr trib	10.0016	0	Yes	7.16	1.1	RND	PCC	0.76	0.76	145.6	0.05	2.2	558	83	375
995293	I-5	142.15	C	Hylebos Cr trib	10.0016	33	Yes	4.55	1.1	RND	PCC	0.76	0.76	78.1	0	0.68	201	39	91
995299	I-5	143	C	West Hylebos Cr trib	10.0013	Unknown	Yes	8.58	1.1	RND	PCC	0.76	0.76	195.1	0	0.46	1385	2	6893
992364	I-5	143.6	C	West Hylebos Cr trib	10.0013	Unknown	Yes	10.79	1.1	RND	PCC	0.91	0.91	745	0		1478	3	6996
933285	I-5	143.72	C	West Hylebos Cr trib	10	33	Yes		1.1	RND	PVC	0.63	0.63	42	0.92				
996029	I-5	153.31	C	Green R trib	09.0036	0	No		1.1	RND	SPS	1.6	1.6	200	0.05	9	182		
995976	I-5	153.45	C	Green R trib	09.0033	0	Yes		1.1	RND	SPS	1.6	1.6	207.7	0.15	9.6			
996030	I-5	154.39	C	Gilliam Cr	09.0032	0	Yes	13.05	1.1	RND	PCC	1.37	1.37	631.8	0		2745	328	1380

Appendix IA. WSDOT Northwest Region Fish Passage Barriers. Sorted by road and mile post. (*as of June 17, 2015*)

Site Id	Road	Mile Post	Feature Type[3]	Stream Name	WRIA	% Fish Pass-able	SR[1]	PI	Culvert #[2]	Culvert Shape[3]	Material[3]	Span (m)	Rise (m)	Length (m)	WS Drop (m)	% Slope	Lineal Gain (m)	Spawn Area (m^2)	Rear Area (m^2)
998964	I-5	154.48	C	unnamed trib	09	0	Yes		1.1	RND	PCC	0.91	0.91	191.8	1.2	3.7			
994562	I-5	174.71	C	Thornton Cr	08.0030	33	Yes	20.7	1.2	RND	PCC	1.75	1.75	465	0	2	2987	324	19878
994562	I-5	174.71	C	Thornton Cr	08.0030	33	Yes	20.7	2.2	RND	PCC	1.75	1.75	465	0	2	2987	324	19878
994561	I-5	174.85	D	Thornton Cr trib	08	0	Yes	23.66									1131	189	11351
994842	I-5	175	C	Thornton Cr trib	08	0	Yes	18.4	1.1	RND	PCC	0.61	0.61	80	0		1304	135	8322
102 M046	I-5	177.85	C	McAleer Cr	08.0049	33	Yes	33.99	1.1	RND	CST	1.68	1.68	85.4	0	1.05	6164	3304	34907
102 M048	I-5	177.85	C	McAleer Cr trib	08.0049	0	Yes	7.31	1.1	RND	CAL	0.91	0.91	36.8	0.68	6.53	354	519	208
990273	I-5	177.93	C	McAleer Cr	08.0049	33	Yes	33.43	1.1	RND	CST	1.52	1.52	135.2	0	1.97	5961	3132	34751
993116	I-5	180.63	C	Scriber Cr	08.0061	33	Yes	31.31	1.1	RND	OTH	1.75	1.75	109.9	0	0.72	4904	812	17572
996229	I-5	183.33	C	Swamp Cr trib	08	0	No		1.1	RND	PCC	0.3	0.3	144	0.17		48		
102 N218	I-5	186.93	C	North Cr trib	08.0070	33	No	2.94	1.1	RND	PCC	0.75	0.75	-999.9	0.22		152	8	47
993091	I-5	187.64	C	Silver Lk trib	08	33	Yes	9.76	1.1	RND	PCC	0.91	0.91	25	0		1900	30	3206
993124	I-5	187.89	C	Silver Lk trib	08	33	Yes	9.61	1.1	RND	PCC	0.91	0.91	65.9	0.09	0.66	1718	18	3115
930252	I-5	187.93	C	Penny Cr trib	08	33	Yes	9.61	1.1	RND	PCC	0.91	0.91	77.9	0	1.08	1641	18	3115
995262	I-5	189.9	C	Wood Cr trib	07	0	No		1.1	RND	PCC	0.76	0.76	324.3	0.07	4	40		
995284	I-5	203.22	C	WF Quilceda Cr trib	07.0051	67	Yes	15.87	1.1	ARCH	CST	1.7	0.8	86.1	0	1.84	1339	334	1289
996076	I-5	210.01	C	Stillaguamish R trib	05	0	Yes		1.1	RND	PCC	1.22	1.22	174.5	0	4.4			
992181	I-5	213.27	C	Pilchuck Cr trib	05.0065B	0	Yes	7.94	1.1	SQSH	CST	0.7	0.45	36.7	0.46	2.97	275	0	156
992182	I-5	213.27	C	Pilchuck Cr trib	05.0065C	0	Yes	10.29	1.1	SQSH	CST	0.7	0.45	37.2	0.37	3.28	982	392	880
991979	I-5	213.29	C	unnamed trib	05.0065C	0	Yes	10.29	1.1	RND	CST	0.61	0.61	62	0.15	4.5	916	392	880
992175	I-5	213.66	C	Secret Cr	05.0065	33	Yes	6.02	1.1	RND	PCC	0.76	0.76	36	0.21	2.57	365	183	148
LP66	I-5	213.86	C	unnamed trib	05	33	Yes		1.1	RND	CST	0.48	0.48	11.4	0	0.44			
996077	I-5	214.38	C	WF Church Cr trib	05	0	Yes	8.63	1.1	RND	OTH	0.61	0.61	115.1	0.54	3.81	531	213	356
996074	I-5	214.65	C	WF Church Cr trib	05	33	Yes	9.75	1.1	RND	CAL	0.61	0.61	44.7	0	4	1046	213	867
996454	I-5	214.65	C	WF Church Cr trib	05	0	Yes	10.77	1.1	RND	PCC	0.46	0.46	45.2	0		1046	213	867
996071	I-5	214.73	C	WF Church Cr	05.0021	33	Yes	13.03	1.1	RND	CAL	0.61	0.61	74.7	0	1.67	1906	710	2767
996073	I-5	214.74	C	WF Church Cr	05.0021	33	Yes	13.16	1.1	RND	CST	0.76	0.76	47.9	0	1.52	2145	727	2883
995242	I-5	218	C	unnamed trib	03.0184	33	Yes	5.13	1.1	RND	OTH	1.07	1.07	182.9	0.1	0.7	1136	257	994
995221	I-5	218.01	C	unnamed trib	03	0	No	2.78	1.1	RND	OTH	0.61	0.61	121	0		153	71	57
03.0181 0.50	I-5	219.41	C, FI	Fisher Cr	03.0181	33	Yes	37.67	1.1	RND	SPS	2.44	2.44	105.5	0	1.6	27534	19626	52534
991725	I-5	224.62	C	Maddox Cr	03.2966	33	Yes	17.5	1.1	RND	PCC	1.52	1.52	51	0		11487	4742	21317
CR122	I-5	225.24	C	Martha Washington Cr	03.2970	33	Yes	8.78	1.1	RND	CST	0.91	0.91	100	0		1448	4	1334
995227	I-5	234.65	C	Samish R trib	03	0	No		1.1	RND	PCC	0.76	0.76	41.8	0.35	6.1	40		
995228	I-5	235.65	C	Samish R trib	03	0	No		1.1	RND	CST	0.91	0.91	122	1.3	5.3	26		
995240	I-5	240	C	Friday Cr trib	03.0032	0	Yes	19.65	1.1	RND	CST	1.07	1.07	43.8	1.16	7.22	1882	675	16059
995241	I-5	240	C	Friday Cr trib	03.0032	67	Yes	14.73	1.1	RND	PCC	1.07	1.07	17.4	0	0.52	2048	712	16171
995246	I-5	240	C	unnamed trib	03.0031	0	Yes	10.76	1.1	RND	PCC	0.61	0.61	29.6	1.11	6.08	1408	726	1448

Appendix IA. WSDOT Northwest Region Fish Passage Barriers. Sorted by road and mile post. (*as of June 17, 2015*)

Site Id	Road	Mile Post	Feature Type[3]	Stream Name	WRIA	% Fish Pass-able	SR[1]	PI	Culvert #[2]	Culvert Shape[3]	Material[3]	Span (m)	Rise (m)	Length (m)	WS Drop (m)	% Slope	Lineal Gain (m)	Spawn Area (m^2)	Rear Area (m^2)
995236	I-5	240	C	Friday Cr trib	03	33	Yes	5.91	1.1	RND	PCC	0.61	0.61	16.1	0.08	3.16	1116	391	878
995259	I-5	240	C	unnamed trib	03.0031	0	Yes	10.76	1.1	RND	PCC	0.61	0.61	47	0	6.09	1358	720	1444
995245	I-5	240	C	Friday Cr trib	03	0	Yes	6.62	1.1	RND	OTH	0.76	0.76	69.7	0.42	2.73	1283	422	927
995234	I-5	240.95	C	Friday Cr trib	03	33	Yes	5.43	1.1	RND	PCC	0.61	0.61	19.8	0	0.86	1184	392	881
995232	I-5	240.95	C	Friday Cr trib	03	33	Yes	5.92	1.1	RND	PCC	0.61	0.61	22.3	0	1.66	1220	393	883
995233	I-5	240.95	C	Friday Cr trib	03	0	Yes	6.55	1.1	RND	CST	0.61	0.61	13.7	0.19	6.11	1205	392	882
995235	I-5	240.95	C	Friday Cr trib	03	0	Yes	6.53	1.1	RND	CST	0.61	0.61	50.9	0.21	11.15	1132	391	878
995238	I-5	241.03	C	Friday Cr trib	03.0032	0	Yes	19.66	1.1	RND	PCC	1.07	1.07	31.3	0	5.44	1961	699	16085
995239	I-5	241.03	EC	Friday Cr trib	03.0032	0	Yes	19.65									1937	683	16067
995249	I-5	242.03	C	Friday Cr trib	03	33	Yes		1.1	RND	CST	0.76	0.76	76.3	0	0.26			
370614	I-5	243.43	C	Samish Lk trib	03.0035	0	Yes	13.5	1.1	RND	PCC	1.07	1.07	104	0	4	853	206	1253
FR73	I-5	243.91	C	Samish Lk trib	03.0036	0	Yes	16.23	1.1	RND	CST	1.37	1.37	31.2	0.33	9.1	704	642	917
995250	I-5	243.96	C	Samish Lk trib	03.0036	0	Yes	16.23	1.1	RND	CST	1.45	1.45	59.2	0.31	4.4	704	642	917
994501	I-5	244.2	C	Barnes Cr	03.0037	0	Yes	11.92	1.1	RND	PVC	1.52	1.52	24.5	0	6.25	559	248	705
990025	I-5	244.2	C, FI	Barnes Cr	03.0037	0	Yes	11.92	1.1	RND	CST	1.83	1.83	26.1		5.14	492	216	652
FR75	I-5	245.76	C	Lake Cr	03.0042	0	Yes	14.23	1.2	RND	SPS	1.83	1.83	68.9	0.5	0.3	3387	1388	4477
FR75	I-5	245.76	C	Lake Cr	03.0042	0	Yes	14.23	2.2	RND	SPS	1.83	1.83	69.2	0.5	0.2	3387	1388	4477
995247	I-5	246	C	unnamed trib	03	33	Yes	3	1.1	RND	PCC	0.76	0.76	21.5	0	2.7	207	0	125
995248	I-5	246	C	unnamed trib	03	67	Yes	2.68	1.1	RND	PCC	0.76	0.76	29.5	0	1.4	269	2	162
995256	I-5	246.12	C	Lake Cr trib	03.0043	0	Yes	10.62	1.1	BOX	CPC	2.46	1.21	48.8	0.59	3.75	1898	422	1510
995255	I-5	246.22	C	Lake Cr trib	03.0043	0	Yes	9.81	1.1	BOX	CPC	1.56	1.22	16.6	0.8	3.6	1449	298	1128
995411	I-5	246.75	C, FI	Chuckanut Cr	01.0626	0	Yes	8.9	2.2	RND	OTH	1.42	1.61	106.3	0	3.1	1148	325	3015
995411	I-5	246.75	C, FI	Chuckanut Cr	01.0626	0	Yes	8.9	1.2	RND	PCC	1.52	1.52	106.4	0	2.9	1148	325	3015
994233	I-5	250.55	C	Padden Cr	01.0622	0	Yes	29.96	1.1	BOX	CPC	1.52	1.55	131.5	0.13	3.72	8068	3216	28940
995699	I-5	251.36	C	Connelly Cr trib	01	0	Yes	4.57	1.1	RND	PCC	1.07	1.07	53.4	1.3	10.7	575	54	355
995705	I-5	251.83	C	Connelly Cr trib	01	0	No		1.1	RND	OTH	0.61	0.61	97.4	0	11.2	18		
991036	I-5	255.15	C	Squalicum Cr	01.0552	67	Yes	58.2	1.2	RND	CST	2.44	2.44	68.6	0	-0.83	34827	21007	98138
991036	I-5	255.15	C	Squalicum Cr	01.0552	67	Yes	58.2	2.2	RND	CST	2.44	2.44	68.6	0	-0.89	34827	21007	98138
992003	I-5	256	C	Spring Cr	01.0553	67	Yes	22.64	1.1	SQSH	SPA	2.87	2.01	28.3	0	1.72	9084	4469	17964
990022	I-5	256.28	C, FI	Baker Cr	01.0553	33	Yes	30.02	1.1	SQSH	SPS	3.66	1.98	115.8	0.3	2.06	19187	5755	29462
995703	I-5	259.08	C	unnamed trib	01.0148	33	No		1.1	RND	OTH	0.46	0.46	91.3	0	1.2	110		
995709	I-5	260.98	C	Tennant Cr trib	01	67	Yes		1.1	BOX	CPC	1.22	0.91	86.5	0	0.74			
995714	I-5	268.25	C	California Cr trib	01	0	Yes		1.1	RND	CST	1.6	1.6	-999.9					
995715	I-5	268.63	C	California Cr trib	01.0068	67	Yes	9.54	1.1	RND	CST	1.67	1.67	103.6	0	0.21	3815	51	3815
995731	I-5	270.14	C	California Cr trib	01	67	Yes		1.1	RND	PCC	0.91	0.91	50	0	0.24	300		
995726	I-5	275.33	C	Cain Cr	01.0001	33	Yes	7.67	1.2	RND	CST	0.76	0.76	48.9	0	0.8	948	13	556
995726	I-5	275.33	C	Cain Cr	01.0001	33	Yes	7.67	2.2	RND	CST	0.76	0.76	48.9	0	0.8	948	13	556

Appendix IA. WSDOT Northwest Region Fish Passage Barriers. Sorted by road and mile post. (*as of June 17, 2015*)

Site Id	Road	Mile Post	Feature Type[3]	Stream Name	WRIA	% Fish Pass-able	SR[1]	PI	Culvert #[2]	Culvert Shape[3]	Material[3]	Span (m)	Rise (m)	Length (m)	WS Drop (m)	% Slope	Lineal Gain (m)	Spawn Area (m^2)	Rear Area (m^2)
932886	I-90	7.48	D	Lake Washington trib	08	0	Unknown												
932885	I-90	8.08	D	Lake Washington trib	08	0	Unknown												
932887	I-90	8.2	D	Lake Washington trib	08	0	Unknown												
994412	I-90	10.21	C	Richards Cr	08.0261	67	No		1.1	OTH	OTH	0.91	0.91	216	0		192		
996251	I-90	10.52	C	Sunset Cr	08.0262	0	Yes	8.12	1.1	OTH	OTH	1.7	1.9	175	1.15		2649	733	2832
996252	I-90	12.03	D	Squibbs Cr	08.0156	0	Yes	3.46									3227	2870	3549
996478	I-90	12.75	C	Squibbs Cr trib	08	0	Yes	6.08	1.1	RND	CST	1.07	1.07	120	2	10	810	86	612
996479	I-90	12.93	C	Lk Sammamish trib	08	0	Yes		1.1	RND	PCC	0.61	0.61	-999.9	1				
996480	I-90	13.01	C	Lk Sammamish trib	08	0	Yes		1.1	RND	PCC	0.76	0.76	89.8	0	8.5			
992798	I-90	13.83	C	Lewis Cr	08.0162	0	Yes	33.3	1.1	OTH	PCC	1.52	1.52	313.3	0	4.6	4350	3986	6663
994415	I-90	14.71	C	Lk Sammamish trib	08	0	Yes	1.74	1.1	RND	OTH	1.07	1.07	153	0.12	10	820	71	229
932343	I-90	15.14	C	Lk Sammamish trib	08	33	Yes	16.85	1.1	OTH	OTH	1.17	1.17	114.7	0	1.55	1077	896	1309
996477	I-90	15.82	C	Tibbetts Cr trib	08	67	Yes	13.54	3.3	RND	CST	1.52	1.52	81.8	0.12	0.18	2305	486	1123
996477	I-90	15.82	C	Tibbetts Cr trib	08	67	Yes	13.54	2.3	RND	CST	1.52	1.52	81.7	0.12	0.05	2305	486	1123
996477	I-90	15.82	C	Tibbetts Cr trib	08	67	Yes	13.54	1.3	RND	CST	1.52	1.52	81	0.12	0.19	2305	486	1123
996967	I-90	15.89	C	Tibbetts Cr trib	08	67	Yes	12.8	1.2	RND	CST	1.22	1.22	31.3	0	-0.35	1377	464	639
996967	I-90	15.89	C	Tibbetts Cr trib	08	67	Yes	12.8	2.2	RND	CST	1.22	1.22	31.4	0	-0.61	1377	464	639
996472	I-90	15.92	C	Tibbetts trib trib	08	33	Yes	6.73	2.3	RND	PCC	1.07	1.07	84.1	0.16	0.82	605	0	215
996472	I-90	15.92	C	Tibbetts trib trib	08	33	Yes	6.73	3.3	RND	PCC	1.07	1.07	84.1	0.16	0.56	605	0	215
996472	I-90	15.92	C	Tibbetts trib trib	08	33	Yes	6.73	1.3	RND	PCC	1.07	1.07	84.1	0.16	0.75	605	0	215
996966	I-90	15.92	C	Tibbetts trib trib	08	33	Yes	5.38	3.3	RND	CST	1.07	1.07	26.2	0	0.27	538	0	188
996966	I-90	15.92	C	Tibbetts trib trib	08	33	Yes	5.38	1.3	RND	CST	1.07	1.07	26.6	0	0.23	538	0	188
996966	I-90	15.92	C	Tibbetts trib trib	08	33	Yes	5.38	2.3	RND	CST	1.07	1.07	24.8	0	0.6	538	0	188
991182	I-90	16.21	C	Tibbetts Cr trib	08	67	Yes	11.34	1.1	RND	CST	1.37	1.37	114.5	0	0.6	827	284	384
996963	I-90	17	C	NF Issaquah Cr	08.0181	33	Yes	13.69	1.2	RND	CST	1.07	1.07	45	0	1.39	1380	670	2697
996963	I-90	17	C	NF Issaquah Cr	08.0181	33	Yes	13.69	2.2	RND	CST	1.07	1.07	45.1	0	1.7	1380	670	2697
932089	I-90	19.53	C	EF Issaquah Cr trib	08	67	No		1.1	RND	OTH	0.46	0.46	56.4	0	0.89	120		
996965	I-90	20.42	C, FI	EF Issaquah Cr trib	08.0186	67	Yes	22.86	1.1	RND	PCC	1.75	1.75	117.5	0	3.3	1835	2177	5248
996473	I-90	21.23	C	EF Issaquah Cr trib	08	67	Yes		1.1	RND	CST	1.22	1.22	29.4	0	1.66			
08.0183 5.00	I-90	22.37	FI	EF Issaquah Cr	08.0183	33	Yes	33.67									3828	6482	10790
994410	I-90	23.13	C	Soderman Cr	07.0390	0	Yes	10.89	1.1	RND	CST	2.13	2.13	138.4	0.11	4.53	1001	1612	2151
994984	I-90	24.85	C	Lake Cr trib	07	0	Yes	13.04	1.1	RND	PCC	1.33	1.33	225	1.52		1027	179	1864
994911	I-90	25.37	C	Coal Cr trib	07	0	No		1.1	RND	CST	0.76	0.76	175	0.26		140		
994864	I-90	26.9	C	Good Cr trib	07	0	No		1.1	RND	CST	0.91	0.91	160	0.48	12	140		
994865	I-90	26.99	C	Good Cr	07.0456	0	No		1.1	RND	OTH	1.45	1.45	-999.9	0.52		143		
994866	I-90	28.32	C	Kimball Cr trib	07	0	Yes	1.8	1.1	RND	PCC	0.76	0.76	125	0.62	13	992	94	260
994868	I-90	28.52	C	Kimball Cr trib	07.0461	0	Yes	2.55	1.1	RND	CAL	0.61	0.61	44.8	0.59	0.6	579	224	524

Appendix IA. WSDOT Northwest Region Fish Passage Barriers. Sorted by road and mile post. (*as of June 17, 2015*)

Site Id	Road	Mile Post	Feature Type[3]	Stream Name	WRIA	% Fish Pass-able	SR[1]	PI	Culvert #[2]	Culvert Shape[3]	Material[3]	Span (m)	Rise (m)	Length (m)	WS Drop (m)	% Slope	Lineal Gain (m)	Spawn Area (m^2)	Rear Area (m^2)
994938	I-90	28.56	C	Kimball Cr trib	07.0461	0	Yes	2.64	1.1	RND	CAL	0.91	0.91	69.4	0.62	14	677	263	603
994985	I-90	28.81	C	SF Snoqualmie R trib	07.0469	33	Yes	3.28	1.1	BOX	CPC	1.85	1.22	123.7	0	0.6	3204	1772	2146
994937	I-90	28.85	C	unnamed trib	07	0	No		1.1	RND	CST	0.61	0.61	97.7	1.1	12.5	73		
994929	I-90	29.74	C	Kimball Cr trib	07.0454	0	No		1.1	RND	CST	0.61	0.61	100.8	1.4	3.5	129	0	0
994877	I-90	30.45	C	SF Snoqualmie R trib	07	0	Yes	3.29	1.1	RND	CST	1.68	1.68	176.8	0	5	2726	4068	2915
990111	SR 104	25.7	C	Willow Cr	08.0011	0	Yes	8.36	1.1	BOX	PCC	1.83	0.91	152.4	0.6	2.5	692	277	482
996208	SR 104	29.33	C	Lk Ballinger trib	08	0	No	5.07	1.1	RND	OTH	0.46	0.46	62.8	0.24	3.56	152	66	64
990653	SR 104	30.67	C	Lyon Cr trib	08.0053	33	Yes	9.82	1.1	RND	CST	0.76	0.76	18	0.15	3.11	1301	423	1006
990253	SR 104	31.3	C	Lyon Cr	08.0052	0	Yes	32.92	1.1	BOX	PCC	1.85	1.25	60.4	0		12368	6207	14826
991623	SR 104	31.73	C	Lyon Cr trib	08	0	Yes	7.45	1.1	RND	CAL	0.76	0.76	20	0.1	4.31	601	178	222
995790	SR 11	8.66	C	Samish Bay trib	01	33	Yes		1.1	RND	PCC	0.61	0.61	16	0	1.18			
995312	SR 11	14.24	C	Samish Bay trib	01	0	No		1.1	BOX	CPC	0.9	0.94	20.9	3	9.6	114		
940081	SR 11	14.76	C	Wildcat Cove trib	01	0	No	0.71	1.1	RND	PCC	0.76	0.76	95.4	1.7	12.38	41	0	3
995313	SR 11	15.45	C	Pleasant Bay trib	01.0634	0	Yes		1.1	OTH	OTH	0.76	0.76	103.7	1.78	0.07			
995314	SR 11	15.93	C	Chuckanut Bay trib	01.0633	0	Yes		1.1	RND	SST	1.22	1.22	38.9	0	12			
995796	SR 11	18.47	C	Chuckanut Cr trib	01	0	Yes		1.1	RND	PCC	0.61	0.61	-999.9	0.37		321		
990581	SR 11	18.65	C	Chuckanut Cr trib	01.0627	0	Yes	16.29	1.1	RND	PCC	0.61	0.61	50.2	0.26	2.9	1138	250	4842
994389	SR 11	20.25	C	Padden Cr	01.0622	0	Yes	33.76	1.1	RND	OTH	1.52	1.52	704	1.5		11580	4736	33172
994386	SR 11	21.08	C	Padden Cr	01.0622	33	Yes	28.62	2.2	BOX	CPC	1.5	0.95	24.5	0	2.2	8614	3746	29441
994386	SR 11	21.08	C	Padden Cr	01.0622	33	Yes	28.62	1.2	BOX	CPC	1.5	0.95	24.6	0	2.1	8614	3746	29441
105 S011918a	SR 161	32.78	C	Hylebos Cr trib	10.0015	0	Yes	20.74	1.1	RND	PCC	0.61	0.61	41.7	0	7.36	1066	58	16754
997974	SR 161	32.9	C	unnamed trib	10	0	Yes	9.77	1.1	RND	PCC	0.61	0.61	32.4	0	4.1	1106	346	984
992062	SR 161	33.48	C	Hylebos Cr trib	10	0	Yes	13	1.1	RND	PCC	0.46	0.46	35.1	1.6	1.57	1313	21	2075
992064	SR 161	33.79	C	EF Hylebos Cr trib	10	0	Yes	32.98	1.1	RND	CST	0.75	0.75	63.3	0.54	8.02	5329	917	33462
992360	SR 164	5.89	C	White R trib	10	33	Yes		1.1	BOX	CPC	1.83	1.24	17.5	0	2.48			
996308	SR 164	7	C	White R trib	10	67	No		1.1	RND	PVC	0.46	0.46	5.8	0	2	98		
996279	SR 164	7.01	C	White R trib	10	33	No		1.1	RND	PCC	0.61	0.61	27.8	0	0.8	161		
105 R042117a	SR 164	8.24	C, Fl	Pussyfoot Cr	10.0048	33	Yes	22.72	1.1	RND	SST	3.3	3.3	65.7	0	6.2	15021	2161	29295
991213	SR 164	9.06	C	Seconds Cr	10.0050	0	Yes	10.06	1.1	RND	PCC	1.22	1.22	36.6	1.16	2	1528	149	995
991837	SR 164	10.21	C	unnamed trib	10	67	Yes		1.1	RND	CST	0.91	0.91	32	0	1.9			
996281	SR 164	10.65	C	unnamed trib	10	67	No		1.1	RND	PCC	0.46	0.46	12.2	0	1.5	100		
991839	SR 164	13.33	C	Newaukum Cr trib	09	0	Yes		1.1	RND	OTH	1.22	1.22	45.8	0.58	3.01			
991198	SR 167	21.17	C	Mill Cr	09.0015	67	Yes	14.55	1.2	RND	CST	1.22	1.22	84.2	0	0.99	6280	4927	9850
991198	SR 167	21.17	C	Mill Cr	09.0015	67	Yes	14.55	2.2	RND	CST	1.22	1.22	83.3	0	1.01	6280	4927	9850
990394	SR 167	21.64	C	Spring Brook Cr	09.0005	67	Yes		1.1	RND	PCC	0.91	0.91	52.1	0	0.54			
995469	SR 167	22.63	C	Springbrook Cr trib	09	0	No		1.1	RND	PCC	0.61	0.61	43.5	0	0.6	95		
991681	SR 167	23.94	C	Springbrook Cr trib	09	67	Yes		1.1	RND	CST	0.61	0.61	50.1	0	0.2			

Appendix IA. WSDOT Northwest Region Fish Passage Barriers. Sorted by road and mile post. (*as of June 17, 2015*)

Site Id	Road	Mile Post	Feature Type[3]	Stream Name	WRIA	% Fish Pass-able	SR[1]	PI	Culvert #[2]	Culvert Shape[3]	Material[3]	Span (m)	Rise (m)	Length (m)	WS Drop (m)	% Slope	Lineal Gain (m)	Spawn Area (m^2)	Rear Area (m^2)
991200	SR 167	24.16	C	Springbrook Cr trib	09	67	No		1.1	RND	CST	0.76	0.76	51.4	0	1.7	102		
991202	SR 167	26.1	C	Springbrook Cr trib	09	67	Yes	7.12	1.1	BOX	CPC	1.3	0.91	1070	0		2291	107	891
997637	SR 169	4.77	C	Green R trib	09	0	Yes		1.1	RND	PCC	0.46	0.46	32.9	0.45	10.3			
997691	SR 169	7.15	C	Rock Cr	09.0085	33	Yes	12.64	1.1	RND	OTH	0.46	0.46	27.9	0	1.5	1531	355	2046
997692	SR 169	7.25	C	Jones Lk trib	09	0	Yes	11.74	1.1	RND	PCC	0.91	0.91	33.2	0	4.4	1527	1024	2049
997693	SR 169	8.27	C	Ginder Cr trib	09	0	Yes	16.15	2.2	RND	PCC	0.61	0.61	22.5	0	3.7	1289	193	7337
997693	SR 169	8.27	C	Ginder Cr trib	09	0	Yes	16.15	1.2	RND	CST	0.61	0.61	23.3	0	4.7	1289	193	7337
997694	SR 169	8.29	C	Ginder Cr	09	33	Yes	15.26	1.1	RND	PCC	0.91	0.91	71.6	0	1.1	1806	834	8711
997695	SR 169	9.95	C	Ravensdale Cr	09.0083	33	Yes	21.38	1.1	BOX	CPC	1.83	1.53	24.5	0	0.4	3753	4786	33616
996492	SR 169	17.92	C	unammed	08	0	Yes	9	1.1	RND	PCC	0.46	0.46	57.3	0	2	231	42	474
996493	SR 169	18.06	C	Cedar R trib	08	33	No	7.07	1.1	RND	PCC	0.46	0.46	14.1	0	2.94	96	0	271
996514	SR 169	18.06	C	Cedar R trib	08	0	No	8.68	1.1	RND	CST	0.46	0.46	12.5	0.42	6.49	154	9	413
996494	SR 169	18.48	C	Cedar R trib	08	33	Yes	9.49	1.1	RND	PCC	0.46	0.46	17.2	0	1.6	545	53	1790
996496	SR 169	18.77	C	Cedar R trib	08	0	No		1.1	RND	OTH	0.46	0.46	26.5	0.07	2.4	125		
996277	SR 18	0.29	C, FI	EF Hylebos Cr trib	10	0	Yes	28.55	2.2	RND	CST	1.22	1.22	103.3	0	0.59	2279	209	23126
996277	SR 18	0.29	C, FI	EF Hylebos Cr trib	10	0	Yes	28.55	1.2	RND	PCC	0.91	0.91	103.8	0	0.48	2279	209	23126
995298	SR 18	0.45	C	EF Hylebos Cr trib	10.0016	0	Yes	6.09	1.2	RND	PCC	0.46	0.46	70.2	0	2.03	394	68	197
995298	SR 18	0.45	C	EF Hylebos Cr trib	10.0016	0	Yes	6.09	2.2	RND	PCC	0.76	0.76	69.1	0	2.03	394	68	197
997660	SR 18	7.51	C	Big Soos Cr trib	09	0	Yes	5.32	1.1	RND	SPS	1.52	1.52	105.9	1	13.2	429	60	360
997661	SR 18	8	C	Soosette Cr trib	09	0	Yes	8.96	1.1	RND	SPS	1.52	1.52	152.4	2.05	6.8	996	354	1114
990390	SR 18	8.9	B, FI	Soosette Cr	09.0073	67	Yes	16.54									7575	1233	12221
997669	SR 18	15.14	C	unnamed trib	09	0	Yes	2.12	1.1	RND	PCC	0.91	0.91	87.7	0	5.2	585	75	252
995474	SR 18	21.15	C	Holder Cr trib	08	0	Yes	7.67	1.1	RND	CST	1.22	1.22	128	0		1266	510	1815
999960	SR 18	22.03	C	Holder Cr trib	08	0	Yes		1.1	RND	CST	1.05	1.05	24	1.97	3.9			
990173	SR 18	22.16	C, FI	Holder Cr	08.0178	0	Yes	23.5	1.1	BOX	CPC	3.05	3.35	66.4	1.04	7	14636	22651	25225
995971	SR 18	22.82	C	Holder Cr trib	08.0220	0	Yes	17.18	2.2	ELL	CST	1.64	1.37	78.9	0.13	3.4	5091	4421	6875
995971	SR 18	22.82	C	Holder Cr trib	08.0220	0	Yes	17.18	1.2	ELL	CST	1.64	1.37	76	0.19	3.5	5091	4421	6875
995972	SR 18	22.98	C	Holder Cr trib	08.0220	67	Yes	13.02	1.1	RND	CST	1.4	1.6	37.5	0.12	1.3	5324	4421	6875
995973	SR 18	23.45	C	unnamed trib	08	0	Yes	9.59	1.1	RND	CST	0.61	0.61	35.9	0	3.23	739	855	724
995974	SR 18	23.55	C	unnamed trib	08	33	Yes	5.53	1.1	RND	CST	0.91	0.91	43.3	0.22	1.27	574	551	485
07.0396 0.80	SR 18	25.67	C, FI	Deep Cr	07.0396	33	Yes	15.93	1.1	RND	CST	3.66	3.66	80.5		2	3377	2928	9493
990236	SR 18	27.64	C	Lake Cr	07.0393	33	Yes	20.65	2.2	RND	PCC	1.07	1.07	24.5	0	0.4	2168	1597	14558
990236	SR 18	27.64	C	Lake Cr	07.0393	33	Yes	20.65	1.2	RND	PCC	1.07	1.07	24.5	0	1.14	2168	1597	14558
997646	SR 181	7.3	C	unnamed trib	09	67	Yes		1.1	BOX	CPC	6.11	2.13	30.5	0	0.66			
996320	SR 20	46.1	C	Campbell Lk trib	03	0	Yes	10.24	1.1	RND	PCC	0.46	0.46	35.8	0	1.03	590	38	591
996319	SR 20	46.14	C	Campbell Lk trib	03	0	Yes	9.41	1.1	RND	PCC	0.61	0.61	31.8	0		672	38	631
995427	SR 20	49.07	C	Fidalgo Bay trib	03	0	No		1.1	RND	CST	0.91	0.91	90	0	6.9	79		

Appendix IA. WSDOT Northwest Region Fish Passage Barriers. Sorted by road and mile post. (*as of June 17, 2015*)

Site Id	Road	Mile Post	Feature Type[3]	Stream Name	WRIA	% Fish Pass-able	SR[1]	PI	Culvert #[2]	Culvert Shape[3]	Material[3]	Span (m)	Rise (m)	Length (m)	WS Drop (m)	% Slope	Lineal Gain (m)	Spawn Area (m^2)	Rear Area (m^2)
995430	SR 20	50.48	C	Fidalgo Bay trib	03	0	Yes	9.34	1.1	RND	OTH	0.91	0.91	97.7	0	5.9	2702	253	3193
PA106	SR 20	52.34	F	Padilla Bay trib	03.0116	Unknown	Unknown												
933175	SR 20	53.55	C	Guemes Channel trib	03	33	Yes		1.1	RND	PVC	0.61	0.61	359	0.5				
995432	SR 20	53.9	C	Indian Sl trib	03.0108	33	Yes	7.08	2.2	RND	CST	0.91	0.91	85.6	0	-0.5	5231	0	3595
995432	SR 20	53.9	C	Indian Sl trib	03.0108	33	Yes	7.08	1.2	RND	CST	0.91	0.91	86.1	0	-0.5	5231	0	3595
SF49	SR 20	61.26	C	Gages Sl	03.0224	33	Yes		1.1	RND	PCC	0.61	0.61	34.8	0	1.52			
991142	SR 20	69.08	C	Red Cr trib	03	67	Yes	9.94	1.1	RND	PCC	0.46	0.46	15.4	0	1.3	1613	1952	3181
991547	SR 20	70.24	C	Coal Cr trib	03.0279A	33	Yes		1.1	BOX	CPC	1.85	2.05	27.3	0.49	1.28			
995436	SR 20	78.01	C	Carey's Lk trib	03	67	Yes		1.1	RND	CST	0.91	0.91	30	0	1.17			
997394	SR 20	85.39	C	Skagit R trib	04	33	No		1.1	RND	PCC	0.61	0.61	23.5	0	3.6	108		
991445	SR 20	85.63	C	unnamed trib	04	0	Yes	4.28	1.1	RND	PCC	0.61	0.61	20.5	0.72	0.48	766	486	450
997396	SR 20	85.94	C	House Cr trib	04.0433	67	Yes	4.46	1.1	RND	PCC	0.61	0.61	21.2	0.06	0.94	715	339	612
GR43	SR 20	86.21	C	Ebing Cr	04	67	Yes	7.33	1.1	RND	PCC	0.61	0.61	23.5	0	1.95	814	323	850
997398	SR 20	86.86	C	Skagit R trib	04	0	Yes	7.24	1.1	RND	OTH	0.61	0.61	29.7	1.2	2.21	1054	506	581
GR54	SR 20	87.01	C	Eagle Cr	04	33	Yes	26.65	1.1	RND	PCC	0.61	0.61	26.2	0	0.76	2270	1255	8024
991151	SR 20	87.31	C	Eagle Cr	04	0	Yes	11.58	1.1	SQSH	CST	1.57	1.1	28.3	0.1	4.48	1638	1069	1666
GR9	SR 20	87.7	C	Fish Cr	04	33	Yes	11.36	1.1	RND	PCC	0.61	0.61	23.4	0	0.73	2348	1595	2475
GR23	SR 20	88.82	C	Lorenzan Cr	04	33	Yes	8.91	1.1	RND	PCC	0.61	0.61	32	0.12	1.41	1582	945	1381
997401	SR 20	90.63	C	unnamed trib	04	0	No		1.1	RND	PCC	0.76	0.76	32.9	0	22.5	80		
JK2	SR 20	91.3	C	Skagit R trib	04.0643	0	Yes	9.15	1.1	RND	OTH	0.61	0.61	94	0	3.05	1309	298	740
991706	SR 20	93	C	Skagit R trib	04.0647	0	No		1.1	RND	CST	0.61	0.61	44.9	7	4.68	145		
991707	SR 20	93.21	C	Skagit R trib	04	0	No		1.1	RND	CPC	1.76	1.76	34.8	0.32	10.63	162		
994276	SR 20	93.29	C	Skagit R trib	04	0	No		1.1	RND	CST	1.21	1.21	50	1.53	6.7	9		
991709	SR 20	93.7	C	Skagit R trib	04	0	No		1.1	RND	CST	1.87	1.87	49	0.1	12.11	12		
991710	SR 20	93.84	C	Skagit R trib	04.0649	67	Yes	4.95	1.2	RND	PCC	0.61	0.61	16.7	0	2.03	637	379	613
991710	SR 20	93.84	C	Skagit R trib	04.0649	67	Yes	4.95	2.2	RND	CST	0.61	0.61	16.5		3.75	637	379	613
991711	SR 20	94.1	C	Skagit R trib	04.0650	0	Yes	7.02	2.2	BOX	CPC	1.52	0.91	25.4	0.45	4.8	2298	1621	1679
991711	SR 20	94.1	C	Skagit R trib	04.0650	0	Yes	7.02	1.2	BOX	CPC	1.52	0.91	25.4	0.45	4.8	2298	1621	1679
994308	SR 20	94.47	C	Skagit R trib	04.0654	0	Yes	9.38	1.1	RND	CST	0.76	0.76	36.8	0.32	8.71	1214	1017	1349
991125	SR 20	94.68	C	Skagit R trib	04.0655	0	No		1.1	RND	CST	1.83	1.83	59.2	0.02	12.7	96		
991126	SR 20	94.82	C	Skagit R trib	04.0657	0	Yes	12.4	1.1	RND	SPS	1.75	1.75	98	0.25	9.89	3790	2528	4966
994225	SR 20	96.12	C	Skagit R trib	04.0671	67	Yes	1.52	1.1	RND	PCC	0.46	0.46	15.2	0	0.46	337	47	406
991127	SR 20	96.23	C	Skagit R trib	04.0672	0	Yes	4.8	1.1	RND	PCC	0.91	0.91	24	0.18	3.08	476	937	1924
997404	SR 20	97.62	C	Skagit R trib	04	0	No		1.1	RND	OTH	0.46	0.46	82.7	0.2	8.9	23		
990410	SR 20	99.95	C	Sutter Cr	04.1345	0	Yes	8.68	1.1	RND	PCC	1.52	1.52	24.1	0	2.57	629	413	409
995097	SR 20	105.34	C	Backus Cr	04	33	No		1.2	RND	CST	1.22	1.22	25.4	0.09	2.6	188		
995097	SR 20	105.34	C	Backus Cr	04	33	No		2.2	RND	CST	0.91	0.91	17.9	0.13	3.9	188		

Appendix IA. WSDOT Northwest Region Fish Passage Barriers. Sorted by road and mile post. (*as of June 17, 2015*)

Site Id	Road	Mile Post	Feature Type[3]	Stream Name	WRIA	% Fish Pass-able	SR[1]	PI	Culvert #[2]	Culvert Shape[3]	Material[3]	Span (m)	Rise (m)	Length (m)	WS Drop (m)	% Slope	Lineal Gain (m)	Spawn Area (m^2)	Rear Area (m^2)
CD18	SR 20	105.42	C	Olson Cr	04.1407	0	Yes	14.35	1.1	SQSH	SPS	3.87	2.52	21	0	3	2423	1261	2728
994941	SR 20	111.68	C	Skagit R trib	04	67	Yes		1.1	RND	CST	0.76	0.76	14.8	0	4.15			
991130	SR 20	112.54	C	Skagit R trib	04	0	No		1.1	RND	CST	1.22	1.22	18.8	0.2	8.8	102		
991131	SR 20	112.9	C	Skagit R trib	04	33	Yes	7.02	1.1	SQSH	CST	1.53	1.07	13.9	0.54	1.22	418	500	235
994946	SR 20	114.14	C	Skagit R trib	04	0	No		1.1	RND	CST	1.22	1.22	15.6	2.1	7.1	100		
994947	SR 20	114.71	C	Skagit R trib	04	0	No		1.1	RND	CST	0.91	0.91	17.3	0.75	2.1	117		
DM7	SR 20	116.25	C	Skagit R trib	04	0	Yes	6.69	1.1	RND	CST	0.91	0.91	28.4	0.6	3.98	540	12	509
DM5	SR 20	117.61	C	Skagit R trib	04	33	Yes	1.49	1.2	RND	CST	1.07	1.07	20	0	4.31	245	234	181
DM5	SR 20	117.61	C	Skagit R trib	04	33	Yes	1.49	2.2	RND	CST	0.91	0.91	18.9	0.25	1.53	245	234	181
932471	SR 20	118.1	C	Thorton Cr trib	04	67	Yes		1.1	RND	CST	0.61	0.61	19.8	0	1.52			
991452	SR 20	118.41	C	Babcock Cr	04.1862	67	No		1.1	RND	OTH	0.61	0.61	15	0	1.5	137		
997031	SR 20	126.44	C	Diablo Lk trib	04	67	No		2.2	RND	PVC	0.61	0.61	19	0.1	5	61		
997031	SR 20	126.44	C	Diablo Lk trib	04	67	No		1.2	RND	PVC	0.61	0.61	19	0.1	4	61		
997588	SR 20	129.63	C	Diablo Lk trib	04	67	Yes		1.1	RND	PCC	0.91	0.91	21	0	1	200		
997409	SR 20	134.25	C	Happy Cr	04.2195	0	No		1.1	RND	SPS	1.91	1.91	42.2	0.9	2.63	20		
997420	SR 20	139.17	C	Ruby Cr trib	04	0	No		1.1	RND	CST	0.91	0.91	28.7	0.22	16.16	100		
997422	SR 20	139.75	C	Ruby Cr trib	04.2308	0	No		1.1	RND	CST	1.83	1.83	33.9	0.42	25.37	21		
997425	SR 20	141.48	C	Granite Cr trib	04.2314	0	No		1.1	RND	SPS	1.52	1.52	30.2	1.65	5.8	2		
997426	SR 20	143.13	C	Beebe Cr	04.2322	0	No		1.1	RND	SPS	1.45	1.45	47.6	3	18.6	8		
997429	SR 20	145.45	C	County Line Cr	04.2363	0	No		1.1	RND	CST	1.45	1.45	29.5	0.7	10.62	18		
997435	SR 20	147.07	C	Cabinet Cr	04.2376	0	Yes		1.1	ELL	CST	1.95	2.21	63.1	1.8	8.14			
102 L062	SR 202	0.1	C	Little Bear Cr	08.0080	67	Yes	48.22	1.1	BOX	PCC	3.05	1.83	43.6	0	0.06	46169	33024	100496
996917	SR 202	0.97	C	Sammamish R trib	08	67	No		1.1	RND	OTH	0.61	0.61	24.2	0	1.2	152		
996930	SR 202	1.03	C	Sammamish R trib	08	67	No		1.1	RND	PCC	0.3	0.3	12.1	0	0.91	49		
996921	SR 202	4.17	C	Sammamish R trib	08	33	Yes	25.85	1.1	RND	CAL	0.84	0.84	16.8	0	2.8	3014	1779	8321
996925	SR 202	4.25	C	unnamed trib	08	0	Yes	16.47	1.1	RND	PCC	0.91	0.91	55.2	0	3.3	2360	2059	5339
991181	SR 202	5.27	C	Sammamish R trib	08.0101	0	No		1.1	RND	OTH	1.22	1.22	58.9	3.4	11.55	48		
990142	SR 202	11.96	C, Fl	Evans Cr	08.0106	33	Yes	23.6	1.1	BOX	PCC	1.83	1.83	51.9	1.7	5.26	7579	8607	33779
990325	SR 202	13.22	C	Patterson Cr	07.0376	67	Yes	38.58	1.1	BOX	CPC	1.53	0.91	11.1	0	-0.5	5159	4494	52450
995194	SR 202	16.79	C	Patterson Cr trib	07	33	Yes	18.03	1.1	RND	PCC	0.61	0.61	15.8	0	2.1	3603	851	15290
991174	SR 202	19.69	C	Patterson Cr trib	07.0378	33	Yes	13.53	1.2	BOX	CPC	1.22	0.65	12.9	0.11	0	4147	3488	10674
991174	SR 202	19.69	C	Patterson Cr trib	07.0378	33	Yes	13.53	2.2	RND	PCC	0.46	0.46	16.5	0	1.2	4147	3488	10674
991173	SR 202	19.76	C	Patterson Cr trib	07.0377	33	Yes	22.43	1.1	BOX	CPC	2.43	1.78	17.1	0	0.2	8805	4527	36961
101S-22	SR 202	22.56	C	Snoqualmie R trib	07.0429	33	Yes	6.47	1.1	BOX	CPC	1.86	1.54	29.8	0.22	4.8	630	262	547
101SA-06	SR 202	23.18	C	Skunk Cr	07.0434	33	Yes	10.11	1.1	BOX	CPC	1.2	0.6	30.1	0.1	2	2659	1729	1729
995200	SR 202	23.22	C	Skunk Cr trib	07	0	Yes	8.63	1.1	RND	PCC	0.61	0.61	30.7	0	3.8	368	47	357
995203	SR 202	28.76	C	SF Snoqualmie R trib	07	67	Yes	3.6	1.2	RND	PCC	0.91	0.91	19.1	0	0.6	5540	5192	12647

Appendix IA. WSDOT Northwest Region Fish Passage Barriers. Sorted by road and mile post. (*as of June 17, 2015*)

Site Id	Road	Mile Post	Feature Type[3]	Stream Name	WRIA	% Fish Pass-able	SR[1]	PI	Culvert #[2]	Culvert Shape[3]	Material[3]	Span (m)	Rise (m)	Length (m)	WS Drop (m)	% Slope	Lineal Gain (m)	Spawn Area (m^2)	Rear Area (m^2)
995203	SR 202	28.76	C	SF Snoqualmie R trib	07	67	Yes	3.6	2.2	RND	PCC	0.91	0.91	18.9	0	0.4	5540	5192	12647
101L-01	SR 203	3.97	C	Griffin Cr trib	07.0365	33	No		1.1	RND	PCC	0.46	0.46	19.3	0.14	3	120		
991720	SR 203	4.37	C	Snoqualmie R trib	07	0	Yes	20.81	1.1	RND	OTH	0.61	0.61	49.2	0	2.2	1075	30	13613
991721	SR 203	4.91	C	Indian Cr	07	67	Yes	34.5	1.1	RND	PCC	0.76	0.76	11.4	0	1.67	8649	3014	22646
991717	SR 203	4.98	C	Langlois Cr	07	67	Yes	34.26	1.1	RND	PCC	0.76	0.76	13.9	0	1.4	8806	3001	21940
995167	SR 203	7.26	C	Horseshoe Lk trib	07	0	Yes	12.2	1.1	RND	OTH	0.61	0.61	23.6	0	3.9	1446	0	5156
995178	SR 203	11.61	C	unnamed trib	07	33	Yes		1.1	RND	PCC	0.61	0.61	10.9	0	3.59			
991716	SR 203	13.6	C	Loutsis Cr	07	33	Yes	19.59	1.1	RND	PCC	1.22	1.22	45.1	0	1.5	5052	2001	20052
995181	SR 203	14.1	C	Snoqualmie R trib	07	0	Yes	11.63	1.1	RND	PCC	0.61	0.61	15.3	0	4.1	1260	166	1804
991718	SR 203	14.55	C	Coe Clemmons Cr	07	33	Yes	11.83	1.1	BOX	CPC	1.82	1.82	23.8	0	2.2	2332	1441	2223
995184	SR 203	18.19	C	Snoqualmie R trib	07	0	No		1.1	RND	PCC	0.91	0.91	-999.9			30		
995186	SR 203	18.48	C	Snoqualmie R trib	07.0238	33	No		1.1	RND	PCC	0.91	0.91	52.5	0.05	2.8	167		
995137	SR 204	0.21	C	Ebey Sl trib	07	0	Yes		1.1	RND	OTH	0.76	0.76	59	1.6	4.1			
995138	SR 204	0.54	C	Ebey Sl trib	07	0	Yes	12.9	1.1	RND	PCC	1.22	1.22	67.5	0	5.9	1574	746	2691
995141	SR 204	0.96	C	Ebey Sl trib	07	0	Yes		1.1	RND	PCC	0.46	0.46	49.1	0.42	6.4			
995150	SR 204	1.19	C	Burri Cr	07.0091	0	Yes		1.1	RND	PCC	0.91	0.91	76.7	0.18	6.8			
995151	SR 204	1.64	C	Ebey Sl trib	07	33	No		1.1	RND	PCC	0.46	0.46	31.7	0	2.3	51		
995152	SR 204	1.8	C	Weiser Cr	07	0	Yes	7.22	1.1	RND	PCC	0.91	0.91	63.6	0	4.98	700	327	920
991205	SR 410	23.83	C	Boise Cr trib	10	67	Yes		1.1	RND	PCC	1.07	1.07	41.6	0	1.13			
990474	SR 410	25.19	C	Watercress Cr	09	33	Yes		1.1	BOX	CPC	1.22	1.22	22.2	0.15	0.68			
991218	SR 410	27.25	C	Boise Cr trib	10	0	Yes		1.1	RND	PCC	0.61	0.61	23.8	0.43	3			
990043	SR 410	27.44	C	Boise Cr	10.0057	67	Yes	3.34	2.2	BOX	PCC	1.83	1.83	32.6		1.28	1786	1623	9336
990043	SR 410	27.44	C	Boise Cr	10.0057	67	Yes	3.34	1.2	BOX	PCC	1.83	1.83	32.6	0	1.28	1786	1623	9336
996622	SR 410	31.48	C	Scatter Cr trib	10	33	Yes	7.52	1.1	RND	PCC	0.61	0.61	27.4	0	0.4	2021	61	6322
996625	SR 410	35.29	C	White R trib	10	33	Yes		1.1	RND	PCC	1.52	1.52	21.9	0	3.8			
990082	SR 410	35.77	C	Clay Cr	10.0103	0	Yes	12.53	1.1	BOX	PCC	1.83	1.83	38.4	6.1	14	668	421	1678
990102	SR 410	36.49	C	Cyclone Cr	10.0105	0	Yes	4.38	1.1	BOX	PCC	2.44	2.44	28.6	0.8	9	385	432	2205
991219	SR 410	39.18	C	White R trib	10	0	No		1.1	RND	PCC	0.76	0.76	16.4	0.36	4	36		
996661	SR 410	40.31	C	White R trib	10	0	No		1.1	RND	PCC	0.61	0.61	15.3	0.21	8.9	102		
996662	SR 410	40.51	C	White R trib	10	0	No		1.1	RND	PCC	0.76	0.76	21.3	0.67	1.2	48		
105 R022221a	SR 410	41.42	C	White R trib	10	0	Yes	5.46	1.1	RND	PCC	0.91	0.91	15.4	0	4.95	524	275	665
105 R071916a	SR 410	48.29	C, Fl	Boundary Cr	10.0250	33	Yes	7.55	1.1	RND	PCC	1.22	1.22	29.6		2.4	596	453	647
996664	SR 410	48.94	C	unnamed trib	10	0	Yes		1.1	RND	PCC	0.61	0.61	22	0.7	7.8			
991012	SR 410	49.93	C	White R trib	10	33	No		1.1	SQSH	CST	1.4	1.01	24.5	0.24	1.7	0		
996671	SR 410	53.01	C	White R trib	10	67	Yes		1.1	SQSH	CST	1.05	0.83	28.2	0	3.9			
105 R072016a	SR 410	55.29	C	Dry Cr	10.0310	0	Yes	3.42	1.1	BOX	CPC	1.52	1.52	25.9	3.04	5.6	431	215	812
991016	SR 410	55.51	C	Deep Cr	10	0	Yes	7.82	1.1	BOX	CPC	1.83	1.83	36.2	2.86	5.74	548	1391	2060

Appendix IA. WSDOT Northwest Region Fish Passage Barriers. Sorted by road and mile post. (*as of June 17, 2015*)

Site Id	Road	Mile Post	Feature Type[3]	Stream Name	WRIA	% Fish Pass-able	SR[1]	PI	Culvert #[2]	Culvert Shape[3]	Material[3]	Span (m)	Rise (m)	Length (m)	WS Drop (m)	% Slope	Lineal Gain (m)	Spawn Area (m^2)	Rear Area (m^2)
105 R072018a	SR 410	59.57	C	White R trib	10	0	No	17.52	2.2	RND	PCC	0.76	0.76	13.4	0	7.16	37		
105 R072018a	SR 410	59.57	C	White R trib	10	0	No	17.52	1.2	RND	PCC	0.76	0.76	13.4	0	7.16	37		
996266	SR 509	9.18	C	Puget Sound trib	10	0	Yes		1.1	RND	CST	0.76	0.76	40.1	0.64	2.9			
991651	SR 509	9.6	C	Puget Sound trib	10	33	No		2.2	RND	PCC	0.76	0.76	75	0	4.4	166		
991651	SR 509	9.6	C	Puget Sound trib	10	33	No		1.2	RND	PCC	0.76	0.76	75.1	0	4.3	166		
996270	SR 509	10.96	C	Lakota Cr	10.0386	0	Yes	17.96	1.1	RND	PCC	1.07	1.07	41.5	0	4.91	836	579	6687
996272	SR 509	11.43	C	Lakota Cr trib	10.0387	0	Yes	14.8	1.1	RND	OTH	0.46	0.46	285.1	0.3	0.16	595	1510	9428
991192	SR 509	13.49	C	Puget Sound trib	09.0385	0	Yes		1.1	RND	CST	1.07	1.07	36.6	1.22	6.4			
997679	SR 509	24.42	C, FI	Miller Cr	09.0371	33	Yes	23.33	1.2	RND	SPS	1.83	1.83	135	0		5783	4124	10201
997679	SR 509	24.42	C, FI	Miller Cr	09.0371	33	Yes	23.33	2.2	RND	SPS	1.83	1.83	135	0		5783	4124	10201
997678	SR 509	28.9	D	NF Hamm Cr	09	0	No										70		
997681	SR 509	29.06	C	Lost Fork Hamm Cr	09	0	Yes		1.1	RND	CST	0.91	0.91	227	3.7				
997682	SR 509	29.2	C	Lost Fork Hamm Cr	09	0	Yes		1.1	RND	PCC	0.46	0.46	-999.9					
997645	SR 515	3.97	C	Panther Cr	09.0006	33	Yes	19.91	1.1	RND	PCC	0.91	0.91	65.4	0	1.3	1725	772	22742
994409	SR 515	7.08	C	Springbrook Cr trib	09	33	Yes	7.23	1.1	OTH	OTH	1.75	1.1	430	0	1.07	1231	65	475
991191	SR 516	0.41	C	Barnes Cr	09.0380	67	Yes	8.9	1.1	RND	OTH	0.61	0.61	29.5	0	2.3	1789	1066	2055
997674	SR 516	1.28	C	Massey Cr trib	09	0	No		1.1	RND	OTH	0.5	0.5	47.8	0	3.5	164		
997649	SR 516	2.98	C	Green R trib	09.0043	0	Yes	8.77	1.1	RND	CST	0.91	0.91	111.6	0	7.51	409	196	573
997651	SR 516	5.8	C	Mill Cr	09.0015	67	Yes	11.74	1.1	RND	CST	1.22	1.22	185	0		4561	4871	6196
997670	SR 516	10.58	C	Big Soos Cr trib	09	67	Yes	13.68	1.1	RND	PCC	0.91	0.91	55.5	0	0.88	3514	368	11368
998886	SR 518	2.27	C	Gilliam Cr	09.0032	0	Yes	5.64	1.1	RND	CST	0.91	0.91	270.8	0		236	13	104
992651	SR 518	2.59	C	Gilliam Cr trib	09	0	No	4.97	1.1	RND	CST	0.61	0.61	57.3	1.53		140	37	97
997697	SR 518	3.57	C	unnamed trib	09	0	No		1.1	RND	CST	0.46	0.46	60.8	0		171		
994117	SR 520	5.42	C	Lk Washington trib	08	0	No		1.1	RND	CST	0.91	0.91	98.7	4.42	8.07	33		
994449	SR 520	6.03	C	Yarrow Cr	08.0252	67	Yes	23.12	1.1	RND	CST	1.22	1.22	62.4	0	0.42	5399	1682	13511
994704	SR 520	6.4	C	Yarrow Cr trib	08	33	Yes	6.58	1.1	SQSH	CST	0.91	0.91	132	0	3.5	977	366	671
990167	SR 520	7.9	C	Goff Cr	08	0	Yes	14.17	2.2	RND	CST	0.91	0.91	79.4	1.45	5.18	710	704	897
990167	SR 520	7.9	C	Goff Cr	08	0	Yes	14.17	1.2	RND	CST	0.91	0.91	79.5	0.54	5.18	710	704	897
990430	SR 522	2.86	C, FI	Thornton Cr	08.0030	67	Yes	19.16	1.1	BOX	CPC	1.51	1.85	84.3	0	1.26	7076	2966	29580
08.0052 0.10	SR 522	5.76	C, FI	Lyon Cr	08.0052	33	Yes	32.88	2.2	BOX	CPC	1.55	1.25	33.9	0	1.02	15298	9846	18178
08.0052 0.10	SR 522	5.76	C, FI	Lyon Cr	08.0052	33	Yes	32.88	1.2	BOX	CPC	1.37	1.83	34.2	0	1.02	15298	9846	18178
990655	SR 522	6.63	C	Cat Whisker Cr	08.0056	0	Yes	18.94	1.1	OTH	OTH	1.46	1.46	200.6	0.77	6	5185	1758	14607
996928	SR 522	9.6	C	Horse Cr	08	33	Yes	17.46	1.1	RND	OTH	0.91	0.91	630	0		2642	485	4637
993083	SR 522	11.31	C	Sammamish R trib	08	67	Yes	10.75	1.1	RND	PCC	1.52	1.52	96.9	0	0.43	1373	175	3923
996910	SR 522	11.59	C	Sammamish R trib	08	67	No		1.1	RND	PCC	1.52	1.52	60.6	0	0.68	134		
996916	SR 522	12.86	C	Little Bear Cr trib	08	0	Yes	8.98	1.1	RND	CST	1.14	1.14	196	0	1.2	713	312	287
996880	SR 522	12.86	C	Little Bear Cr trib	08	67	Yes	6.89	1.1	RND	PCC	1.22	1.22	29.2	0	0.48	932	322	304

Appendix IA. WSDOT Northwest Region Fish Passage Barriers. Sorted by road and mile post. (*as of June 17, 2015*)

Site Id	Road	Mile Post	Feature Type[3]	Stream Name	WRIA	% Fish Pass-able	SR[1]	PI	Culvert #[2]	Culvert Shape[3]	Material[3]	Span (m)	Rise (m)	Length (m)	WS Drop (m)	% Slope	Lineal Gain (m)	Spawn Area (m^2)	Rear Area (m^2)
996913	SR 522	13.66	C	Little Bear Cr trib	08	0	Yes	8.08	1.1	RND	PCC	0.61	0.61	54.6	0	3.86	2053	506	839
994430	SR 522	14.25	C	Howell Cr	08.0082	0	Yes	8.39	1.2	RND	OTH	0.46	0.46	55.6	0	5.8	286	161	238
994430	SR 522	14.25	C	Howell Cr	08.0082	0	Yes	8.39	2.2	RND	OTH	0.46	0.46	55.4	0	5.7	286	161	238
994432	SR 522	14.38	C	Howell Cr trib	08	0	No	4.7	1.1	RND	OTH	0.46	0.46	56.5	0	5.9	176	27	83
992371	SR 522	17.48	C	Evans Cr trib	07.0211	33	Yes	15.38	1.1	RND	PCC	0.76	0.76	55	0	0.21	1794	34	5325
992632	SR 522	17.82	C	Evans Cr trib	07.0211	33	Yes	18.84	1.1	RND	PCC	0.91	0.91	89.6	0	1.13	2571	45	17031
992631	SR 522	17.87	C	Evans Cr trib	07.0211	33	Yes	19.01	1.1	RND	PCC	0.91	0.91	54.4	0	-0.8	2786	554	17617
992378	SR 522	19.26	C	Anderson Cr	07.0212	0	Yes	9.5	1.1	RND	PCC	0.9	0.9	116	0.23	12	1027	210	948
992381	SR 522	19.35	C	Anderson Cr trib	07	0	Yes	5.28	1.1	RND	CST	0.91	0.91	84.3	0.8	22.7	756	180	548
992382	SR 522	19.44	C	Anderson Cr trib	07	0	Yes	1.45	1.1	RND	CST	0.76	0.76	-999.9	0	10	237	21	111
990139	SR 522	20.21	C	Elliott Cr	07.0214	0	Yes	15.78	1.1	RND	PCC	0.9	0.9	117	0	4	2294	2058	4413
931850	SR 522	21.82	C	unnamed trib	07	0	No	3.76	1.1	RND	OTH	0.46	0.46	32	1.05	5.16	180	38	87
996915	SR 523	1.24	C	Thornton Cr trib	08	0	Yes		1.1	RND	PCC	0.76	0.76	41.4	0.12	2.03			
996205	SR 524	0.21	C	Shelleberger Cr	08.0010	0	Yes	8.09	1.1	RND	PCC	0.76	0.76	34.2	0.14	2.42	887	184	415
993103	SR 524	3.89	C	Scriber Cr	08.0061	67	Yes	19.21	2.2	SQSH	CST	1.8	1.1	39.9	0	0.48	3421	808	3273
993103	SR 524	3.89	C	Scriber Cr	08.0061	67	Yes	19.21	1.2	SQSH	CST	1.8	1.1	40.9	0.02	0.42	3421	808	3273
992846	SR 524	5.54	C	Golde Cr	08.0062	0	Yes	10.8	1.1	RND	PCC	0.91	0.91	4.7	0.61	1.2	450	123	485
993100	SR 524	6.95	C	Martha Cr	08	33	Yes	10.67	1.1	RND	OTH	0.91	0.91	-999.9	0		2500	1971	1403
993122	SR 524	7.02	C	Martha Cr	08	67	Yes	12.17	1.1	RND	PCC	0.91	0.91	6.9	0	1.01	2659	2032	1607
993121	SR 524	7.07	C	Martha Cr	08.0061	67	Yes	11.96	1.1	RND	PCC	0.91	0.91	7.2	0	0.65	2592	1980	1498
991053	SR 524	8.06	C	North Cr trib	08	0	No		1.1	RND	PCC	0.46	0.46	29	0.15	2.6	100		
102 L020	SR 524	12.44	C	Great Dane Cr	08.0084	67	Yes	39.52	1.1	BOX	OTH	1.22	0.96	10.6	0	0.19	7397	11889	25507
996460	SR 524	14.28	C	Daniels Cr	08.0122	67	Yes	5.44	1.1	RND	PCC	0.61	0.61	18.8	0	0.9	364	0	398
994124	SR 524	14.38	C	Daniels Cr	08.0122	0	Yes	7.8	2.2	RND	PCC	0.46	0.46	41.1	0	2.2	526	0	558
994124	SR 524	14.38	C	Daniels Cr	08.0122	0	Yes	7.8	1.2	RND	PCC	0.46	0.46	40.2	0	2.47	526	0	558
994123	SR 524	14.52	C	Daniels Cr	08.0122	67	Yes	6.43	1.1	RND	PCC	0.91	0.91	31.6	0	0.38	726	0	781
102 S088	SR 525	0.28	C	Maple Cr	08.0059	67	Yes		1.1	RND	CST	1.02	1.02	76.8	0	0.18	1252		
991176	SR 525	1.1	C	Swamp Cr trib	08	0	Yes		1.1	RND	CST	0.91	0.91	53.1	0	5.35			
991054	SR 525	2.05	C	Swamp Cr trib	08.0065	0	Yes		1.1	RND	OTH	0.61	0.61	86.1	0.2	4.2			
996203	SR 525	7.56	C	Possession Bay trib	08	0	No		1.1	RND	OTH	0.46	0.46	185	0		143		
996188	SR 525	7.82	C	Possession Bay trib	08	0	No		1.1	RND	PCC	0.61	0.61	57.9	0.6	22.4	163		
995994	SR 525	9.14	C	Clinton Cr	06	0	Yes	9.15	1.1	OTH	CST	0.61	0.61	-999.9	2.4		1367	248	755
995986	SR 525	9.54	C	Clinton Cr	06	0	Yes	6.48	1.1	RND	OTH	0.61	0.61	41	0.17	4.7	567	4	197
995984	SR 525	9.7	C	Clinton Cr	06	0	Yes	5.71	1.1	RND	PCC	0.61	0.61	27	0.68	3	272	0	59
995987	SR 525	9.84	C	Clinton Cr	06	67	Yes		1.1	RND	PCC	0.61	0.61	37.3	0	0.1			
995992	SR 525	11.99	C	Maxwelton Cr	06.0029	67	Yes		1.1	RND	PCC	0.46	0.46	37.8	0	0.5			
991805	SR 525	15.03	C	Deer Lagoon trib	06.0037	33	Yes	12.3	1.1	RND	PCC	0.61	0.61	38.4	0	1.46	2219	0	32822

Appendix IA. WSDOT Northwest Region Fish Passage Barriers. Sorted by road and mile post. (*as of June 17, 2015*)

Site Id	Road	Mile Post	Feature Type[3]	Stream Name	WRIA	% Fish Pass-able	SR[1]	PI	Culvert #[2]	Culvert Shape[3]	Material[3]	Span (m)	Rise (m)	Length (m)	WS Drop (m)	% Slope	Lineal Gain (m)	Spawn Area (m^2)	Rear Area (m^2)
931879	SR 525	21.15	C	Honeymoon Bay trib	06	67	Unknown		1.1	RND	CAL	0.76	0.76	39.5	0	-0.96			
995127	SR 526	2.96	C	Merrill and Ring Cr	07.1725	0	No		1.1	RND	CST	1.22	1.22	161.6	0	5.3	96		
993084	SR 527	2.78	C	North Cr trib	08	0	Yes	21.41	1.1	RND	CST	1.22	1.22	65.5	0	2.57	2031	1345	1471
08.0077 0.20	SR 527	6.57	C, FI	Penny Cr	08.0077	33	Yes	24.54	1.1	BOX	CPC	2.75	1.22	42.9	0.34	0.44	13458	3462	39288
990294	SR 528	2.52	C, FI	Munson Cr	07.0073	67	Yes		1.1	SQSH	CST	1.45	0.97	23.8	0	-0.21			
990574	SR 530	23.98	C	NF Stillaguamish R trib	05.0136	0	No		1.1	RND	CST	0.91	0.91	51.8	0.2	3	140		
990627	SR 530	24.29	C	NF Stillaguamish R trib	05	0	No		1.1	RND	SST	1.52	1.52	3	0.61	6	0		
991159	SR 530	24.65	C	Trafton Cr	05.0137	0	Yes	20.18	1.1	RND	PCC	1.22	1.22	56.4	0.3	2.5	4520	1308	7332
990629	SR 530	25.74	C	Schoolyard Cr trib	05.0148	0	Yes	17.47	1.1	RND	PCC	0.46	0.46	20.3	0	5.02	1494	553	6819
996092	SR 530	25.88	C	Schoolyard Cr trib	05	0	No	6.39	1.1	RND	PCC	0.61	0.61	21.6	0.2	4.99	78	0	161
991160	SR 530	25.94	C, FI	Schoolyard Cr	05.0145	67	Yes	27.29	1.1	RND	SST	1.89	1.89	32.6	0	1.65	5678	3255	11375
990628	SR 530	26.29	C	Schoolyard trib	05	33	Yes	12.3	1.1	RND	PCC	0.46	0.46	23.9	0.2	1.76	643	53	2557
991161	SR 530	26.4	C	unnamed trib	05	33	No		1.1	RND	PCC	0.46	0.46	25.3	0	2.29	169		
990632	SR 530	26.68	C	NF Stillaguamish R trib	05.0151X	67	Yes	8.99	1.1	RND	PCC	0.61	0.61	28.7	0	1.15	1709	1151	2087
990631	SR 530	26.7	C	unnamed trib	05.0147	0	Yes		1.1	RND	PCC	0.76	0.76	24.5	0.27	4.9			
990633	SR 530	26.87	C	NF Stillaguamish R trib	05.0151	0	Yes	10.47	1.1	RND	PCC	0.91	0.91	24.9	0.41	3.01	1126	1015	1337
990630	SR 530	27.46	C	NF Stillaguamish R trib	05.0150	0	Yes	7.95	1.1	RND	PCC	0.76	0.76	16.9	1.38	2.9	480	384	473
990634	SR 530	27.66	C	NF Stillaguamish R trib	05.0152X	67	No		1.1	RND	PCC	0.46	0.46	17.1	0	1.46	44		
990361	SR 530	27.75	C	Ryan Falls Cr	05.0152	33	No		1.1	RND	CST	1.43	1.43	23.8	0.18	1.5	40		
990638	SR 530	30.67	C	McGovern Cr trib	05	33	No		1.1	RND	PVC	0.46	0.46	21	0	1.09	172		
990644	SR 530	31.01	C, FI	NF Stillaguamish R trib	05	67	Yes	14.38	1.1	RND	CAL	1.22	1.22	19.5		0	1296	51	285
991164	SR 530	32.51	C	NF Stillaguamish R trib	05	67	No		1.1	RND	PVC	0.46	0.46	21.3	0	2.02	164		
990639	SR 530	34.3	C	NF Stillaguamish R trib	05	33	No	6.71	1.1	RND	PCC	0.61	0.61	22.9	0	2	162	0	295
990646	SR 530	34.7	C	NF Stillaguamish R trib	05	67	Yes		1.1	RND	PCC	0.61	0.61	10.8	0	2.23			
996100	SR 530	35.06	C	NF Stillaguamish R trib	05	67	No		1.1	RND	CAL	0.53	0.53	12.4	0	-3.7	111		
990640	SR 530	35.24	C	Montague Cr trib	05	33	Yes	10.17	1.1	RND	PCC	0.46	0.46	11.5	0	3.47	756	126	413
995402	SR 530	36.67	C	NF Stillaguamish R trib	05	0	No		1.1	RND	OTH	0.46	0.46	23.8	0.77	9.7	111		
995406	SR 530	38.43	C	NF Stillaguamish R trib	05	Unknown	Unknown		1.1	RND	PCC	0.3	0.3	-999.9					
990649	SR 530	38.53	C	NF Stillaguamish R trib	05	67	Yes		1.1	RND	PCC	0.61	0.61	12.2	0	0.57			
990650	SR 530	38.6	C	NF Stillaguamish R trib	05	67	No		1.1	RND	PCC	0.61	0.61	-999.9	0	1	76		
990246	SR 530	42.14	C	Little French Cr	05.0253	0	Yes	8.84	2.2	RND	PCC	1.22	1.22	36.3	0.88	0.08	1005	1711	623
990246	SR 530	42.14	C	Little French Cr	05.0253	0	Yes	8.84	1.2	RND	PCC	1.22	1.22	36.4	1.19	0.14	1005	1711	623
990652	SR 530	43.34	C	NF Stillaguamish R trib	05	67	Yes	10.03	1.1	RND	PCC	0.76	0.76	25.2	0	2.22	1263	761	2280
997712	SR 530	64.41	C	Hilt Cr trib	04	0	No		1.1	RND	CAL	0.61	0.61	18.1	1.57	2.4	30		
991750	SR 531	2.61	C	Fish Cr	05.0038	33	Yes	18.14	1.1	RND	CST	0.61	0.61	26.5	0	1	1252	0	32069
991058	SR 531	8.65	C	Edgecomb Cr	07.0060	67	Yes	19.57	1.1	RND	CST	1.53	1.1	24.5	0	0.2	2928	3059	4969
991059	SR 531	8.71	C, FI	Edgecomb Cr	07.0060	67	Yes	19.3	1.1	RND	PCC	0.76	0.76	18	0	1.05	2838	2869	4833

Appendix IA. WSDOT Northwest Region Fish Passage Barriers. Sorted by road and mile post. (*as of June 17, 2015*)

Site Id	Road	Mile Post	Feature Type[3]	Stream Name	WRIA	% Fish Pass-able	SR[1]	PI	Culvert #[2]	Culvert Shape[3]	Material[3]	Span (m)	Rise (m)	Length (m)	WS Drop (m)	% Slope	Lineal Gain (m)	Spawn Area (m^2)	Rear Area (m^2)
05.0018 2.00	SR 532	6.14	C, FI	Church Cr	05.0018	67	Yes	37.94	1.1	BOX	CPC	1.83	2.44	70.8	0	0.47	27681	28396	100818
990080	SR 532	6.68	C	Church Cr trib	05.0020	0	Yes	7.48	1.1	RND	CST	0.61	0.61	68.7	0.65	2.77	748	0	293
990890	SR 532	8.71	C	Jackson Gulch Cr	05.0061	0	Yes	13.77	1.1	RND	CST	0.76	0.76	54.6	0	2.49	2104	25	3504
990624	SR 532	9.75	C	Secret Cr	05.0065	33	Yes	24.68	1.1	RND	PCC	1.22	1.22	61	0	0.9	4570	2089	8657
CR2	SR 534	0.53	C	Carpenter Cr trib	03	33	Yes	10.72	1.1	RND	PCC	0.91	0.91	10.9	0	2.1	2508	345	1533
995265	SR 534	0.6	C	Carpenter Cr trib	03	0	Yes	11.76	1.1	RND	CST	0.76	0.76	67.7	0.25	2.7	2335	339	1479
NC129	SR 538	2.18	C	Logan Cr	03.0253	33	Yes	17.96	2.2	SQSH	OTH	1.6	1.15	31.2	0	1.32	2587	1579	3973
NC129	SR 538	2.18	C	Logan Cr	03.0253	33	Yes	17.96	1.2	SQSH	OTH	1.6	1.15	31.6	0	1.61	2587	1579	3973
992987	SR 539	0.04	C	Baker Cr	01.0554	33	Yes	22.77	1.1	SQSH	SPA	2.38	1.74	128.6	0	0.41	9896	1263	11405
992978	SR 539	0.05	FL, FI	Spring Cr	01.0553	67	Yes	22.64									9015	4469	17932
991973	SR 539	0.3	C	Spring Cr trib	01.0553	0	Yes	7.17	1.1	RND	OTH	0.91	0.91	54.3	0.05		792	710	1562
990015	SR 539	0.3	C, FI	Spring Cr	01.0556	33	Yes	29.65	2.2	RND	CMP	1.37	1.37	34.7	0	1.4	8110	4469	17248
990015	SR 539	0.3	C, FI	Spring Cr	01.0556	33	Yes	29.65	1.2	RND	CMP	1.37	1.37	34.7	0	1.3	8110	4469	17248
991473	SR 539	11.08	C	Duffner Ditch	01.0202	67	Yes	14.57	2.2	RND	PCC	1.22	1.22	17.1	0.46	1.5	9764	224	4584
991473	SR 539	11.08	C	Duffner Ditch	01.0202	67	Yes	14.57	1.2	RND	PCC	1.22	1.22	17.1	0.21	1.5	9764	224	4584
991803	SR 542	2.4	C	Toad Lk Cr	01.0560	0	Yes	13.41	1.1	RND	PCC	1.55	1.55	62.5	0.3	2.5	1591	1832	3204
01.0228 4.80	SR 542	6.55	C, FI	Anderson Cr	01.0228	33	Yes	63.35	2.2	BOX	CPC	2.44	2.44	-999.9	3		21897	16331	41427
01.0228 4.80	SR 542	6.55	C, FI	Anderson Cr	01.0228	33	Yes	63.35	1.2	BOX	CPC	2.44	2.44	-999.9	3		21897	16331	41427
991111	SR 542	13.48	C	Nooksack R trib	01	33	Yes		1.1	RND	SST	0.34	0.34	31.4	0	0.55			
990582	SR 542	14.07	C	Nooksack R trib	01	0	No		1.1	RND	PCC	0.7	0.7	40.8	0	3	98		
990584	SR 542	15.05	C	Nooksack R trib	01	67	Yes		1.1	RND	OTH	0.61	0.61	23.6	0	1.86	228		
990585	SR 542	15.08	C	Jim Cr trib	01	33	Yes	6.55	1.1	RND	OTH	0.76	0.76	19.2	0	4	322	84	235
990434	SR 542	15.32	C	Jim Cr	01	Unknown	Yes		1.1	BOX	CPC	3.09	1.36	16.9	0	1			
990588	SR 542	15.97	C	NF Nooksack R trib	01.0338	33	Yes	5.85	1.1	RND	PCC	0.91	0.91	16	0	3.5	256	351	437
995776	SR 542	16.21	C	unnamed trib	01	0	No		1.1	RND	PCC	0.76	0.76	43.1	0	6.3	104		
991107	SR 542	16.28	C	Nooksack R trib	01.0337	33	No		1.1	RND	PCC	1.07	1.07	30.5	0	3	115		
995777	SR 542	17.38	C	NF Nooksack R trib	01	0	Yes		1.1	RND	PCC	0.61	0.61	27.6	1.8	8			
990589	SR 542	17.85	C	NF Nooksack R trib	01	0	No		1.1	RND	PCC	0.91	0.91	30.5	0.7	6.9	90		
991705	SR 542	21.45	C	Kendall Cr trib	01	33	Yes	12.39	1.1	SQSH	CST	1.06	0.7	11.3	0.36	2.7	786	449	406
991113	SR 542	23.95	C	High Cr trib	01	0	Yes	9.04	2.2	RND	CST	0.61	0.61	19.9	0.3	3.1	642	49	252
991113	SR 542	23.95	C	High Cr trib	01	0	Yes	9.04	1.2	RND	CST	0.61	0.61	19.8	0	3.6	642	49	252
995770	SR 542	24.25	C	High Cr trib	01	67	Yes	9.34	1.2	RND	CST	0.91	0.91	24.4	0.34	0.8	875	726	509
995770	SR 542	24.25	C	High Cr trib	01	67	Yes	9.34	2.2	RND	CAL	0.61	0.61	11.9	0	2.9	875	726	509
990577	SR 542	24.49	C	High Cr trib	01	67	Yes		1.1	RND	CST	0.61	0.61	16.5	0.3	0.7			
991621	SR 542	24.9	C	High Cr	01.0407	33	Yes	16.49	1.1	RND	CST	1.89	1.89	15.2	0	1.5	3882	2423	3506
990590	SR 542	26.25	C	NF Nooksack R trib	01	67	No		1.1	RND	CST	0.46	0.46	13.4	0	0.89	179		
991640	SR 542	27.21	C	Nooksack R trib	01	33	Yes		1.1	RND	PCC	0.61	0.61	19.8	0.55	2			

Appendix IA. WSDOT Northwest Region Fish Passage Barriers. Sorted by road and mile post. (*as of June 17, 2015*)

Site Id	Road	Mile Post	Feature Type[3]	Stream Name	WRIA	% Fish Pass-able	SR[1]	PI	Culvert #[2]	Culvert Shape[3]	Material[3]	Span (m)	Rise (m)	Length (m)	WS Drop (m)	% Slope	Lineal Gain (m)	Spawn Area (m^2)	Rear Area (m^2)
995409	SR 542	28.87	C	NF Nooksack R trib	01	0	Yes	8.08	1.1	RND	PCC	0.76	0.76	18	0	11.1	372	114	377
990580	SR 542	29.02	C	NF Nooksack R trib	01	0	No		1.1	RND	PCC	0.61	0.61	63.5	0	10.8	108		
990598	SR 542	31.57	C	NF Nooksack R trib	01	33	Yes		1.1	BOX	CPC	1.54	1.58	25.7	0	0.97			
990187	SR 542	32	C	Hedrick Cr	01.0463	0	Yes	19.26	1.2	BOX	PCC	1.83	1.68	37.8	0	5.93	551	159	576
990187	SR 542	32	C	Hedrick Cr	01.0463	0	Yes	19.26	2.2	BOX	PCC	1.83	1.68	37.8	0	5.93	551	159	576
990600	SR 542	32.08	C	Hedrick Cr trib	01	67	Yes	5.82	1.1	RND	PCC	0.61	0.61	16.7	0	1.32	338	29	106
932740	SR 542	33.6	C	Glacier Cr	01.0469	33	Yes		1.1	RND	PCC	0.68	0.68	21.2	0	0.43			
990602	SR 542	34.49	C	NF Nooksack R trib	01	33	Yes	11.41	1.1	RND	OTH	0.76	0.76	17.9	0.72	3.53	583	112	898
995413	SR 542	35.55	C	NF Nooksack R trib	01	0	No		1.1	RND	CST	0.46	0.46	17.9	1.2	12.2	88		
990603	SR 542	36.61	C	Lookout Cr	01	0	Yes	7.06	1.1	RND	CST	1.22	1.22	24.9	0.7	6.71	535	340	455
990604	SR 542	38.15	C	Deerhorn Cr	01	0	No	9.02	1.2	RND	CST	1.83	1.83	23.8	0.9	7.3	172	80	235
990604	SR 542	38.15	C	Deerhorn Cr	01	0	No	9.02	2.2	RND	CST	1.83	1.83	23.8	1	7.4	172	80	235
990605	SR 542	38.38	C	NF Nooksack R trib	01	0	Yes		1.1	RND	CST	0.91	0.91	18.3	0.91	7	216		
995561	SR 542	38.86	C	NF Nooksack R trib	01	0	No		1.1	RND	PCC	0.46	0.46	18.3	0.4	8.4	38		
995567	SR 542	40.77	C	NF Nooksack R trib	01	0	No		1.1	BOX	CPC	1.84	1.84	23.9	1.1	15.3	38		
995571	SR 542	42.13	C	NF Nooksack R trib	01	67	No		1.1	RND	PVC	0.91	0.91	18.1	0.04	3.7	64		
995577	SR 542	43.52	C	NF Nooksack R trib	01	67	Yes		1.2	BOX	CPC	1.84	1.84	16.1	0.08	1.07			
995577	SR 542	43.52	C	NF Nooksack R trib	01	67	Yes		2.2	BOX	CPC	1.84	1.84	16.1	0.08	1.07			
995585	SR 542	46.11	C	NF Nooksack R trib	01	67	Yes		1.2	BOX	CPC	1.83	1.23	12.2	0	2.3			
995585	SR 542	46.11	C	NF Nooksack R trib	01	67	Yes		2.2	BOX	CPC	1.83	1.23	12.2	0	1.6			
995439	SR 542	49.44	C	Bagley Cr trib	01	0	Yes		1.1	RND	OTH	0.61	0.61	29.5	1.5	10			
995695	SR 542	49.74	C	Bagley Cr trib	01	0	No		1.1	RND	PVC	0.61	0.61	14.7	0	10.9	95		
995595	SR 542	52.97	C	Razor Hone Cr trib	01	0	No		2.2	RND	PCC	0.61	0.61	11.5	0		99		
995595	SR 542	52.97	C	Razor Hone Cr trib	01	0	No		1.2	RND	PCC	0.61	0.61	11.5	0		99		
995443	SR 542	53.05	C	unnamed trib	01	67	No		1.1	RND	PCC	0.61	0.61	14.2	0	4.4	153		
930309	SR 543	0.12	C	Cain Cr	01	33	Yes	7.57	1.1	RND	CST	1.1	1.1	101.9	0	1.1	632	11	528
996168	SR 544	3.51	C	Four Mile Cr trib	01	67	Yes	7.91	1.1	RND	OTH	0.61	0.61	13.6	0.3	-1.3	1050	0	1281
931144	SR 546	0.17	C	Duffner Ditch	01.0202	33	Yes	8.42	2.2	RND	PCC	0.61	0.61	19.2	0	0.73	1023	0	403
931144	SR 546	0.17	C	Duffner Ditch	01.0202	33	Yes	8.42	1.2	RND	PCC	0.61	0.61	19	0	0.68	1023	0	403
990510	SR 546	0.46	C	Double Ditch	01.0211	33	Yes	41.68	1.1	BOX	PCC	1.9	1.23	42.7	0	0.49	11783	12360	33987
996161	SR 546	0.47	C	Double Ditch	01.0211	33	Yes	42.44	1.1	BOX	PCC	1.85	1.22	45.8	0	0.32	11783	13767	35939
996163	SR 546	1.47	C	Fishtrap Cr trib	01.0213	33	Yes	12.17	1.1	BOX	CPC	1.83	1.22	42.7	0	0.25	7798	0	2361
996164	SR 546	2.01	C	Fishtrap Cr trib	01.0214	67	Yes	14.08	1.1	BOX	PCC	1.83	1.22	67	0	0.7	7089	197	3868
996167	SR 546	6.02	C	Squaw Cr trib	01.0681	33	Yes		1.1	RND	PCC	1.07	1.07	31.2	0	0.58			
995772	SR 547	6.16	C	Saar Cr trib	01	0	No		1.1	RND	PCC	0.46	0.46	17	0	0.45	38		
995774	SR 547	6.71	C	Saar Cr trib	01	33	Yes		1.1	RND	PCC	0.61	0.61	39.1	0	1.33			
996003	SR 548	0.29	C	California Cr trib	01.0082	33	Yes	12.39	1.1	RND	PCC	0.91	0.91	45.7	0	0.57	5314	631	2449

Appendix IA. WSDOT Northwest Region Fish Passage Barriers. Sorted by road and mile post. (*as of June 17, 2015*)

Site Id	Road	Mile Post	Feature Type[3]	Stream Name	WRIA	% Fish Pass-able	SR[1]	PI	Culvert #[2]	Culvert Shape[3]	Material[3]	Span (m)	Rise (m)	Length (m)	WS Drop (m)	% Slope	Lineal Gain (m)	Spawn Area (m^2)	Rear Area (m^2)
996006	SR 548	0.87	C	California Cr trib	01	33	Yes		1.1	RND	CAL	0.46	0.46	19.1	0	0.89			
996007	SR 548	1.14	C	unnamed trib	01	67	Yes		1.1	RND	PCC	0.61	0.61	23.4	0	1.97			
996008	SR 548	1.24	C	California Cr trib	01.0079	33	Yes	8.96	1.1	RND	PCC	0.61	0.61	26.1	0.2	2.03	1574	345	471
996142	SR 548	4.27	C	Fingalson Cr trib	01	0	No	4.38	1.1	RND	PCC	0.61	0.61	22.2	0.37	2.4	135	0	40
996148	SR 548	6.76	C	Terrell Cr trib	01.0094	33	Yes	7.84	1.1	RND	PCC	0.61	0.61	15	0	0.4	838	0	610
996149	SR 548	8.11	C	Terrell Cr trib	01.0090	67	Yes	12.69	1.1	OTH	OTH	0.76	0.76	12.9	0	0.7	3702	221	8466
996153	SR 548	10.55	C	California Cr trib	01.0047	67	Yes	7.43	2.2	RND	SST	0.91	0.91	18	0	3.39	293	11	995
996153	SR 548	10.55	C	California Cr trib	01.0047	67	Yes	7.43	1.2	RND	PCC	0.61	0.61	17.7	0	2.6	293	11	995
996155	SR 548	11.19	C	Drayton Harbor trib	01.0044	33	Yes	17.11	1.1	RND	PCC	0.91	0.91	19.3	0	0.05	3250	0	8258
996156	SR 548	13.8	C	Cain Cr	01.0001	0	Yes	10.26	1.1	RND	OTH	1.53	1.53	239	0		2355	79	1194
102 L012	SR 9	0.17	C	Howell Cr	08.0082	0	Yes	9.88	1.1	RND	CST	0.83	0.83	140	0		899	196	472
991810	SR 9	4.15	C	unnamed Snohomish R trib trib	07	33	No		1.1	RND	PCC	0.46	0.46	31.2	0	1.5	175		
995982	SR 9	10.61	C	Cemetery Cr	07.0118	67	Yes	9.58	1.1	RND	CST	0.61	0.61	45.3	0.28	0.77	3103	582	2475
995087	SR 9	12.57	C	Bunk Foss Cr	07.0130	33	Yes	7.06	1.1	RND	PCC	0.61	0.61	52.6	0.11	1.65	1069	156	359
999168	SR 9	14	C	Cenntenial Cr	07	33	No		1.1	RND	PCC	0.46	0.46	33.8	0	1.7	50		
995086	SR 9	16.66	C	Hulbert Cr	07.0086	0	Yes		1.1	RND	CST	0.61	0.61	-999.9	2.5				
991812	SR 9	17.69	C	unnamed trib	07	33	No	0.98	1.1	RND	PCC	0.61	0.61	40.5	0	3.9	185	23	35
991813	SR 9	17.75	C	Stevens Cr trib	07	0	Yes	6.92	1.1	RND	PCC	0.61	0.61	31	0	2	234	18	222
991814	SR 9	18.79	C	Lk Stevens trib	07.0149	33	No		1.1	RND	OTH	0.61	0.61	87.7	0	1.4	135		
995084	SR 9	22.72	C	Quilceda Cr trib	07	33	Yes		1.1	RND	PCC	0.46	0.46	26	0	2.1			
102 Q028	SR 9	24.44	C	Quilceda Cr trib	07	67	Yes	17.48	1.1	RND	PCC	1.52	1.52	53.5	0.45	0.84	2530	1009	10274
995082	SR 9	25.75	C	unnamed trib	07	0	Yes		1.1	RND	PCC	0.91	0.91	35.2	0.5	0.85			
990255	SR 9	27.25	C	Portage Cr trib	05.0058	0	Yes		1.1	RND	PCC	1.22	1.22	24.9	0	5.3			
996079	SR 9	27.94	C	unnamed trib	05	67	Yes		1.1	RND	PCC	0.61	0.61	58.6	0	1.53			
991166	SR 9	32.2	C	Bryant Cr	05.0129	67	Yes	10.39	1.1	RND	CAL	1.4	1.4	17.9	0	1.57	548	0	5329
996080	SR 9	33.2	C	Roth Cr	05	33	Yes		1.1	RND	PVC	0.61	0.61	15.4	0	1.6			
996082	SR 9	34.23	C	Pilchuck Cr trib	05	33	Yes		1.1	RND	CST	0.91	0.91	13.1	0.3	2.36			
LP23	SR 9	35.46	C	unnamed trib	05.0080B	0	Yes		1.1	RND	CST	1.22	1.22	17.2	0	4.81			
996085	SR 9	36.95	C	unnamed trib	05	0	No		1.1	RND	PCC	0.31	0.31	13.5	0.67	8.14	38		
LP19	SR 9	37.26	C	unnamed trib	05	0	No		1.1	RND	OTH	0.61	0.61	31.8	0	12.33	34		
996088	SR 9	38.14	C	unnamed trib	05	0	No		1.1	RND	PCC	0.61	0.61	11.6	0.33	5.61	52		
996089	SR 9	38.27	C	unnamed trib	05	0	No		1.1	RND	PVC	0.61	0.61	14.3	0.18	3.64	111		
LP31	SR 9	38.64	C	unnamed trib	05	67	No		1.1	RND	CST	0.46	0.46	14	0	2.14	30		
LP32	SR 9	38.69	C	unnamed trib	05	33	Yes		1.1	RND	PCC	0.76	0.76	11.4	0	4.3			
NC158	SR 9	39.16	C	Lk McMurray trib	03	0	Yes	10.93	1.1	RND	PCC	0.46	0.46	23.7	0.35	9.4	496	86	1663
995275	SR 9	39.51	C	Lk McMurray trib	03	0	No	7.26	1.1	RND	PVC	0.61	0.61	18.5	0.1	17.3	157	5	303
NC180	SR 9	39.69	C	Lk McMurray trib	03	33	Yes	9.22	1.1	RND	PCC	1.07	1.07	15.7	0.35	8.6	351	17	697

Appendix IA. WSDOT Northwest Region Fish Passage Barriers. Sorted by road and mile post. (*as of June 17, 2015*)

Site Id	Road	Mile Post	Feature Type[3]	Stream Name	WRIA	% Fish Pass-able	SR[1]	PI	Culvert #[2]	Culvert Shape[3]	Material[3]	Span (m)	Rise (m)	Length (m)	WS Drop (m)	% Slope	Lineal Gain (m)	Spawn Area (m^2)	Rear Area (m^2)
NC170	SR 9	39.87	C	unnamed trib	03	0	Yes	5.46	1.1	RND	CST	0.91	0.91	25.7	0	3	285	4	122
990641	SR 9	40.09	C	Lk McMurray trib	03	67	Yes	14.29	1.1	RND	PCC	0.91	0.91	12.5	0	1.9	2479	121	4603
NC166	SR 9	40.77	C	Lk McMurray trib	03	0	Yes	6.75	1.1	RND	CAL	1.22	1.22	15.1	0.05	6.8	585	160	377
990091	SR 9	41.04	C	Norway Park Cr	03.0265	0	Yes	12.14	1.1	RND	CST	0.76	0.76	44.6	0	2.8	1690	730	2081
991451	SR 9	41.5	C	Lake Cr trib	03	0	No	9.02	1.1	RND	CST	1.21	1.21	16.2	0	4.3	104	232	214
NC164	SR 9	41.93	C	Lake Cr trib	03	0	Yes	4.86	1.1	SQSH	CST	0.74	0.46	28.3	0.4	18.7	213	58	122
991120	SR 9	42.36	C	Lake Cr	03.0227	33	Yes	31.91	1.1	RND	CST	1.91	1.91	17.4	0.45	-0.57	16453	7588	42252
NC163	SR 9	43.08	C	Lake Cr trib	03	33	Yes	12.24	1.1	RND	CST	0.91	0.91	12	0	2.2	684	295	1255
991122	SR 9	48	C, FI	Gribble Cr	03	33	Yes	24.19	1.1	RND	PCC	1.22	1.22	22.1	0	0.02	4291	1743	18551
NC69	SR 9	49	C	Nookachamps Cr trib	03	0	Yes	10.6	1.1	BOX	CPC	1.22	1.55	11.1	0	4.7	1462	16	2126
HC53	SR 9	59.08	C	unnamed trib	03	33	Yes	9.6	1.1	RND	PCC	0.61	0.61	11.9	0	3.6	1458	160	1222
HC93	SR 9	59.46	C	Hansen Cr trib	03.0272	0	Yes	14.62	1.1	RND	PCC	0.46	0.46	12.5	0.1		551	6	3309
SR67	SR 9	64.45	C	Samish R trib	03	33	No		1.1	RND	OTH	1.14	1.14	15.9	0	3.7	199		
991135	SR 9	64.68	C	Samish R trib	03.0069	33	No		1.1	RND	OTH	1.22	1.22	15.9	0	2.59	186		
995390	SR 9	64.93	C	Samish R trib	03	0	No		2.2	RND	CST	0.76	0.76	15.9	0.55	4.2	44		
995390	SR 9	64.93	C	Samish R trib	03	0	No		1.2	RND	CST	0.61	0.61	16.2	0.4	6.4	44		
991136	SR 9	65.07	C	Samish R trib	03	0	No		1.1	RND	PCC	1.22	1.22	13.7	0	2.9	122		
991447	SR 9	66.85	C	Samish R trib	03	0	Yes	7.52	1.1	RND	PCC	0.91	0.91	11.1	1.19	2.7	478	730	385
995392	SR 9	67.46	C	Samish R trib	03	0	No		1.1	RND	PCC	0.61	0.61	31.5	0	8.8	83		
995395	SR 9	69.1	C	Samish R trib	03	0	No		1.1	RND	PCC	0.76	0.76	23.3	0.29	5.6	60		
995396	SR 9	69.15	C	Samish R trib	03	0	No		1.1	RND	PCC	0.76	0.76	22.8	0.72	3.3	173		
930834	SR 9	69.87	C	Samish R trib	03	33	Yes		1.1	RND	PCC	0.61	0.61	20.9	0	1.8			
995398	SR 9	69.88	C	Samish R trib	03	0	Yes	5.57	1.1	RND	PCC	0.61	0.61	29.4	0	5.5	351	142	94
991106	SR 9	70.6	C	Landingstrip Cr trib	01	0	Yes	10.47	1.1	RND	OTH	0.76	0.76	13.7	0.55	6	2156	2436	1436
995780	SR 9	70.81	C	SF Nooksack R trib	01.0263	33	No		2.2	RND	PCC	0.91	0.91	26.4	0	7.6	154		
995780	SR 9	70.81	C	SF Nooksack R trib	01.0263	33	No		1.2	RND	PCC	0.91	0.91	26.8	0	8	154		
995783	SR 9	71.54	C	SF Nooksack R trib	01	67	No		1.1	RND	PCC	0.76	0.76	17.6	0.14	2.9	81		
992344	SR 9	76.91	C	Black Sl trib	01	0	Yes	9.95	1.1	RND	PCC	0.61	0.61	35.2	0.05	2.47	665	0	1053
992345	SR 9	77.12	C	Black Sl trib	01	67	Yes	6.21	1.1	RND	PCC	0.7	0.7	18.4	0	0.04	643	16	490
992349	SR 9	77.36	C	Tawes Cr trib	01.0248	67	Yes	8.95	1.1	RND	PCC	1.22	1.22	13.4	0	0.37	950	196	680
992350	SR 9	77.43	C	Tawes Cr trib	01.0248	33	Yes	14.63	1.1	RND	PCC	0.7	0.7	10.7	0.17	0.06	4387	704	2601
992356	SR 9	77.94	C	Tawes Cr	01.0247	67	Yes	31.49	1.1	RND	PCC	0.91	0.91	14.5	0	0.3	3520	3282	14056
991842	SR 900	15.86	C	Green Cr	08.0288	67	Yes	28.17	1.1	BOX	PCC	1.22	0.91	13.7	0.21	1	2155	995	50198
991702	SR 900	18.59	C	May Cr	08.0176	33	Yes		1.1	BOX	PCC	1.22	0.61	9.3	0	4.4			
990432	SR 900	19.14	C	Tibbetts Cr trib	08.0169X	67	No	5.84	1.1	RND	CST	0.61	0.61	12.3	0	2.28	185	0	380
991185	SR 900	19.4	C	Tibbetts Cr trib	08.0174	0	No		1.1	BOX	PCC	0.91	0.91	11.6	0.26	2	20		
990433	SR 900	19.5	C, FI	Tibbetts Cr	08.0169	33	Yes	19.29	1.1	BOX	PCC	1.22	1.83	21.3	0	2	1763	1083	2975

Appendix IA. WSDOT Northwest Region Fish Passage Barriers. Sorted by road and mile post. (*as of June 17, 2015*)

Site Id	Road	Mile Post	Feature Type[3]	Stream Name	WRIA	% Fish Pass-able	SR[1]	PI	Culvert #[2]	Culvert Shape[3]	Material[3]	Span (m)	Rise (m)	Length (m)	WS Drop (m)	% Slope	Lineal Gain (m)	Spawn Area (m^2)	Rear Area (m^2)
992641	SR 92	0.22	C	Stevens Cr trib	07	0	Yes	13.8	1.1	RND	PCC	0.91	0.91	42	0	1.88	825	480	7182
991827	SR 92	0.78	C	Lundeen Cr	07.0150	0	Yes	22.45	1.1	RND	OTH	0.61	0.61	71.5	0.12	0.92	2462	222	16657
991830	SR 92	2.2	C	Catherine Cr trib	07	33	No		1.1	RND	PCC	0.61	0.61	22.3	0.05	1.8	156		
990233	SR 92	2.73	C	Little Pilchuck Cr	07.0146	67	Yes	28.18	1.1	BOX	PCC	3.66	1.83	59.7	0	-0.01	46553	15280	185241
991831	SR 92	2.99	C	Little Pilchuck Cr trib	07	67	Yes	6	1.1	RND	PCC	0.61	0.61	30.3	0	0.24	768	13	314
102 N183	SR 96	0.47	C	North Cr	08.0070	33	Yes	18.06	1.1	SQSH	CST	1.8	1.2	37	0	1.1	3976	2999	4502
995326	SR 96	5.29	C	Thomas Cr	07.0108	0	Yes	27.62	1.1	RND	CST	1.66	1.66	-999.9	0		2225	1725	4378
995214	SR 96	5.86	C	Snohomish R trib	07	0	Yes		1.1	RND	PCC	0.46	0.46	17.6	0.56	5.5			
995215	SR 96	5.98	C	Snohomish R trib	07.0123	33	Yes		1.1	RND	PCC	0.76	0.76	16	0	2.9			
995216	SR 96	6.09	C	unnamed trib	07.0120	0	Yes		1.1	BOX	CPC	1.35	0.93	15	1.15	1.2	265		
995217	SR 96	6.49	C	Marshland Sl trib	07	0	Yes	10.26	1.1	RND	CST	0.91	0.91	25	2.15	3.56	684	85	1074
991210	SR 99	6.86	C, Fl	WF Hylebos Cr	10.0014	67	Yes	28.46	1.1	BOX	PCC	1.83	1.83	23.9		2.4	3364	2798	19503
991196	SR 99	13.54	C, Fl	McSorley Cr	09.0381	67	Yes	5.24	1.1	BOX	CPC	1.22	1.22	-999.9	0		1047	207	449
997675	SR 99	14.23	C	Poverty Bay trib	09.0384	0	Yes		1.1	RND	PCC	0.61	0.61	440	0.1	25			
997684	SR 99	23.41	C	Duwamish R trib	09	0	Yes	24.24	1.1	RND	PCC	1.52	1.52	49.8	0.5	4.3	680	465	679
997685	SR 99	24.71	C	NF Hamm Cr	09	33	Yes		1.1	RND	CST	0.91	0.91	-999.9			248		
997687	SR 99	24.86	C	NF Hamm Cr	09	67	Yes		2.2	RND	CST	1.22	1.22	-999.9			443		
997687	SR 99	24.86	C	NF Hamm Cr	09	67	Yes		1.2	RND	CST	1.22	1.22	-999.9			443		
996216	SR 99	49.01	C	Lunds Gulch Cr trib	08	33	Yes		1.1	RND	CAL	0.91	0.91	47.5	0	4.7			
993849	SR 99	51.45	C	Swamp Cr trib	08	0	Yes	9.19	1.1	RND	CAL	0.76	0.76	175	0		620	3	554
102 N192	SR 99	54.23	C	North Cr	08.0070	33	Yes	13.6	1.1	OTH	OTH	0.76	0.76	74.1	0	0.57	518	219	2313
995046	US 2	3.59	C	unnamed trib	07	0	No		1.1	RND	CST	0.91	0.91	94.6	0	12	143		
932426	US 2	5.02	C	Bunk Foss Cr	07.0130	0	Yes	10.64	1.1	RND	OTH	0.93	0.93	66.2	0.21	6.98	1573	215	1241
932428	US 2	5.18	C	Bunk Foss Cr	07.0130	0	Yes	10.92	1.1	RND	CST	1.03	1.03	140	1.2	7.76	1814	230	1376
995101	US 2	6.23	C	Bunk Foss Cr	07.0130	67	Yes	15.81	1.1	RND	PCC	2.44	2.44	103.9	0	0.04	4701	1279	18388
995108	US 2	12.94	C	French Cr trib	07.0186	67	Yes	5.77	1.1	BOX	PCC	2.04	2.48	45.5	0	-0.4	616	0	659
101NORT-36	US 2	19.3	C	Skykomish R trib	07.0863	33	Yes	8.28	1.1	RND	PCC	0.61	0.61	36.6	0		1791	74	1449
101NORT-32	US 2	20.53	C	Skykomish R trib	07	0	Yes		1.1	RND	OTH	0.61	0.61	33.6	0	6			
101NORT-33	US 2	20.53	C	Skykomish R trib	07	33	Yes		1.1	RND	PCC	0.61	0.61	52	0	0.3			
101OWEN-02	US 2	21.75	C	Groeneveld Cr	07.0864B	33	Yes	15.5	1.1	RND	PCC	0.91	0.91	33.8	0.1	2	3176	265	2897
991822	US 2	34.35	C	Skykomish R trib	07	0	Yes		1.2	RND	PCC	1.22	1.22	20.9	0	8.9			
991822	US 2	34.35	C	Skykomish R trib	07	0	Yes		2.2	RND	PCC	1.22	1.22	20.8	0	9.2			
991825	US 2	36.73	C	SF Skykomish R trib	07	0	No		1.1	RND	CST	1.07	1.07	79.3	0	14	121		
995058	US 2	44.23	C	SF Skykomish R trib	07	0	No		1.1	RND	PCC	1.51	1.51	41	1.7	7	196		
995059	US 2	44.26	C	SF Skykomish R trib	07	33	No		1.1	RND	PCC	1.22	1.22	25.4	0	8	24		
995000	US 2	45.47	C	SF Skykomish R trib	07.1298	33	Yes	18.47	1.1	RND	PCC	1.22	1.22	19.5	0.07	1	1411	1117	2933
995060	US 2	47.75	C	SF Skykomish R trib	07	33	No		1.1	RND	PCC	1.51	1.51	16	0	3.5	53		

Appendix IA. WSDOT Northwest Region Fish Passage Barriers. Sorted by road and mile post. (*as of June 17, 2015*)

Site Id	Road	Mile Post	Feature Type[3]	Stream Name	WRIA	% Fish Pass-able	SR[1]	PI	Culvert #[2]	Culvert Shape[3]	Material[3]	Span (m)	Rise (m)	Length (m)	WS Drop (m)	% Slope	Lineal Gain (m)	Spawn Area (m^2)	Rear Area (m^2)
995061	US 2	48.35	C	SF Skykomish R trib	07	67	Yes		1.1	RND	CST	1.22	1.22	27.6	0	0	180		
995002	US 2	48.78	C	SF Skykomish R trib	07	0	No		1.1	RND	OTH	0.46	0.46	70.6	0.16	6	38		
995020	US 2	48.94	C	SF Skykomish R trib	07	0	Yes		1.1	RND	PCC	1.22	1.22	15.4	0.26	7.8	225		
995021	US 2	49.87	C	SF Skykomish R trib	07	33	Yes	10.26	1.1	OTH	OTH	1.22	1.22	47.2	0	1.23	1534	1708	1890
995062	US 2	52.39	C	Tye R trib	07	33	Yes	4.86	1.1	RND	CST	1.22	1.22	35.2	0	4	907	229	652
995063	US 2	52.47	C	Tye R trib	07	33	No		1.1	RND	PCC	0.91	0.91	23.9	0	8.7	13		
995023	US 2	52.7	C	Tye R trib	07	0	Yes	9.81	1.1	RND	PCC	1.22	1.22	17.7	0.2	4.46	457	553	655
995024	US 2	52.75	C	Tye R trib	07	33	No		1.1	RND	PCC	0.91	0.91	23	0	6	124		
995025	US 2	52.81	C	Tye R trib	07	0	No		1.1	RND	PCC	1.22	1.22	15.9	0	5.36	146		
995031	US 2	56.19	C	Tye R trib	07	0	No		1.1	RND	CST	0.91	0.91	29.2	0.19	22	46		

[1]SR - denotes a significant reach defined as a section of stream that is at least 200m long without a gradient or a natural barrier.

[2]The culvert # identifies individual culverts at multiple stream crossings. For example, in a triple culvert crossing, the first pipe would be 1.3, the second 2.3, and the third 3.3.

[3]Field Codes

Codes Used for Culvert Shape

ARCH - bottomless arch
BOX - rectangular or square
ELL - ellipse
OTH - other
RND - round
SQSH - squash (pipe arch)

Codes Used for Culvert Materials

CAL - corrugated aluminium
CMP - corrugated metal pipe
CPC - cast in place concrete
CST - corrugated steel
OTH - other
PCC - precast concrete
PVC - plastic
SPA - structural plate aluminium
SPS - structural plate steel
SST - smooth steel

Feature Type

B - bridge
C - culvert
D - dam
DL - dike/levee
EC - erosion control
F - fill/puncheon
FI - fishway
FL - flume

Appendix IB. WSDOT North Central Region Fish Passage Barriers. Sorted by road and mile post. *(as of June 17, 2015)*

Site Id	Road	Mile Post	Feature Type[3]	Stream Name	WRIA	% Fish Pass-able	SR[1]	PI	Culvert #[2]	Culvert Shape[3]	Material[3]	Span (m)	Rise (m)	Length (m)	WS Drop (m)	% Slope	Lineal Gain (m)	Spawn Area (m^2)	Rear Area (m^2)
990486	I-90	161.57	C	Winchester Wasteway	41	67	Yes		2.2	BOX	PCC	1.52	1.83	81.9	0	0.86			
990486	I-90	161.57	C	Winchester Wasteway	41	67	Yes		1.2	BOX	PCC	1.52	1.83	81.9	0	0.8			
992048	SR 150	2.25	C	Lk Chelan trib	47	0	Yes		2.2	RND	CST	0.61	0.61	18.5	0	9.6			
992048	SR 150	2.25	C	Lk Chelan trib	47	0	Yes		1.2	RND	CST	0.61	0.61	18.4	0	11.2			
999308	SR 150	3.8	C	Lk Chelan trib	47	0	No		1.1	RND	CST	0.91	0.91	17.3	0	16.43	174		
993416	SR 153	7.62	C	Squaw Cr	48.0043	0	Yes	4.94	1.1	BOX	CPC	1.22	1.22	27.6	1.35	0.76	6309	1845	6356
993423	SR 153	24.3	C	Leecher Canyon Cr	48.0265	0	Yes	3	1.1	RND	PCC	0.45	0.45	42	0		2553	508	871
999262	SR 155	32.29	C	Peter Dan Cr	53.0014	33	Yes		1.1	RND	SPS	1.22	1.22	66	0	5.1			
999263	SR 155	33.31	C	LK Roosevelt trib	53.0012	0	No		1.1	RND	SPS	2.22	2.22	81	0	14.19	46		
999374	SR 155	41.53	C	Little Nespelem R	51	0	Yes		1.1	BOX	CPC	2.44	1.83	20.7	0.8	3.43			
999376	SR 155	47.11	C	Smith Cr	51	33	Yes		1.1	RND	CST	1.22	1.22	22.7	0	1.63			
999378	SR 155	52.13	C	Armstrong Cr trib	51.0036	0	Yes		1.2	RND	CST	0.61	0.61	17.3		4.1			
999378	SR 155	52.13	C	Armstrong Cr trib	51.0036	0	Yes		2.2	RND	CST	0.61	0.61	17.1		4.5			
998314	SR 155	53.96	C	unnamed trib	50	67	Yes		1.1	RND	CST	0.61	0.61	22.5	0	3.6			
993992	SR 155	60.76	C	Omak Cr	49.0138	67	Yes	6.47	2.2	RND	PCC	0.91	0.91	16.9	0.37	1.7	4285	2373	7029
993992	SR 155	60.76	C	Omak Cr	49.0138	67	Yes	6.47	1.2	RND	PCC	1.22	1.22	19.6	0	1.8	4285	2373	7029
993993	SR 155	60.92	C	Trail Cr	49.0179	33	Yes	9.42	1.1	RND	PCC	1.22	1.22	17.3	0	2.1	11310	7799	15742
993995	SR 155	62.41	C	Omak Cr trib	49.0173	0	Yes	3.48	1.1	RND	PCC	0.91	0.91	33.6	0.2	5.86	1955	904	1830
993997	SR 155	65.05	C	Clark Cr	49.0165	0	Yes	6.49	1.1	RND	CST	0.76	0.76	34.3	0.42	3.23	2818	1222	2366
993998	SR 155	65.59	C	Swimptkin Cr	49.0160	0	Yes	10.85	1.1	RND	CST	0.91	0.91	21.2	0.19	3.29	6467	13748	18455
992845	SR 155	66.94	C	Stapaloop Cr	49.0152	33	Yes	9.58	1.1	RND	CST	1.9	1.9	45.5	0.46	2.3	20221	10545	21629
990288	SR 155	75.81	C	Mission Cr	49.0139	0	Yes	6.67	1.1	BOX	CPC	2.45	2.45	42.9	1.02	9.2	8773	682	2645
997015	SR 17	40.74	C	Lind Coulee trib	41	33	Yes		1.1	RND	PCC	1.22	1.22	56.2	0	1.19			
991582	SR 17	126.52	C	EF Foster Cr trib	50	0	Yes		1.1	RND	OTH	1.22	1.22	31.3	0	2.9			
990153	SR 17	131.21	C	EF Foster Cr trib	50	0	Yes		1.1	BOX	PCC	1.22	1.22	21.3	1.1	3.66			
990154	SR 17	132.05	C	EF Foster Cr trib	50	0	Yes		1.1	BOX	PCC	1.22	1.22	23.6	0.28	2.54			
997831	SR 173	2.93	C	Dry Cr	50	0	No		1.1	RND	SPS	3.05	3.05	73.4	5.2	5.77	141		
994050	SR 173	11.8	C	Swamp Cr	49.0002	67	Yes		2.2	RND	CST	1.52	1.52	28.2	0.56	0.6			
994050	SR 173	11.8	C	Swamp Cr	49.0002	67	Yes		1.2	RND	CST	1.52	1.52	28.1	0.37	0.8			
997436	SR 20	148.43	C	Granite Cr trib	04	0	Yes		1.1	RND	CST	1.07	1.07	27.8	0.35	20.93	524		
997437	SR 20	149.42	C	Granite Cr trib	04	0	Yes		1.1	RND	CST	0.99	0.99	44	0	13.95			
997438	SR 20	150.02	C	Granite Cr trib	04	0	Yes		1.1	RND	CST	1.14	1.14	26.9	0	10.88			
997439	SR 20	150.13	C	unnamed trib	04	0	Yes		1.1	RND	CST	1.07	1.07	36.3	1.5	5.76			
997441	SR 20	151.27	C	Granite Cr trib	04	0	Yes		1.1	RND	CST	0.61	0.61	21.1	0.3	7.71			
997442	SR 20	151.66	C	Granite Cr trib	04.2413	33	Yes		1.1	RND	CST	0.91	0.91	24.5	0	5.13			
997443	SR 20	152.03	C	Granite Cr trib	04	33	No		1.1	RND	CST	0.76	0.76	18.6	0	2.53	64		
997445	SR 20	152.46	C	Granite Cr trib	04	0	No		1.1	RND	CST	0.91	0.91	26.7	1	8.74	120		
997448	SR 20	153.71	C	Swamp Cr	04.2429	0	Yes		1.1	ELL	CST	2.55	2.97	35.7	1.85	8.16			
997453	SR 20	154.67	C	Granite Cr trib	04	0	No		1.1	RND	CST	1.52	1.52	30.3	0.65	0.92	116		

Appendix IB. WSDOT North Central Region Fish Passage Barriers. Sorted by road and mile post. *(as of June 17, 2015)*

Site Id	Road	Mile Post	Feature Type[3]	Stream Name	WRIA	% Fish Pass-able	SR[1]	PI	Culvert #[2]	Culvert Shape[3]	Material[3]	Span (m)	Rise (m)	Length (m)	WS Drop (m)	% Slope	Lineal Gain (m)	Spawn Area (m^2)	Rear Area (m^2)
997114	SR 20	156.3	C	Porcupine Cr	04.2453	0	Yes		2.2	ELL	CST	1.32	1.63	30.4	0.6	11.2			
997114	SR 20	156.3	C	Porcupine Cr	04.2453	0	Yes		1.2	ELL	CST	1.32	1.63	31.2	1.45	10.9			
997575	SR 20	156.81	C	Granite Cr trib	04	0	No		1.1	RND	CST	1.07	1.07	26	0.6	4.47	30		
997576	SR 20	156.86	C	unnamed trib	04	0	No		1.1	RND	CST	1.07	1.07	31.9	0.2	14.3	115		
999306	SR 20	157.88	C	Bridge Cr	47	0	Yes		1.1	ELL	CST	1.3	1.45	50.2	0.4	5.2			
999313	SR 20	158.36	C	Bridge Cr trib	47	0	Yes		1.1	RND	SPS	2.21	2.21	23.2	0	7.97			
999315	SR 20	158.5	C	Bridge Cr trib	47	0	No		1.1	RND	CST	0.76	0.76	19.1	0.27	4.34	65		
999316	SR 20	158.78	C	Bridge Cr	47	33	Yes		1.1	RND	SPS	2.59	2.59	38.4	0	1.28			
999317	SR 20	159.89	C	State Cr	47	0	Yes		1.1	RND	SPS	2.59	2.59	135.9	1.3	7.2			
999319	SR 20	160.74	C	State Cr trib	47	0	No		1.1	RND	CST	1.22	1.22	44.6		10.8	27		
999320	SR 20	161.51	C	State Cr trib	47	0	No		1.1	RND	CST	0.76	0.76	30.5	0.27	4.52	12		
993055	SR 20	163.61	C	Early Winters Cr trib	48	0	No		1.1	RND	CST	1.22	1.22	81.9	2.05	14.4	130		
990342	SR 20	168.25	C	Pine Cr	48.1528	0	Yes	5.44	1.1	SQSH	SPS	3.47	2.24	19.3	0.8	4.91	5058	3520	9331
993163	SR 20	168.3	C	Early Winters Cr trib	48	0	No		1.1	RND	CST	0.91	0.91	22.3	0.47	7.21	70		
993171	SR 20	169.31	C	Early Winters Cr trib	48	0	No		1.1	RND	CST	0.76	0.76	19.2	0.75	7.54	160		
993179	SR 20	170.73	C	Silver Star Cr	48	0	No		1.1	ARCH	SPS	2.48	1.8	37.8	0	10.55	0		
993184	SR 20	171.97	C	Early Winters Cr trib	48	0	No		1.1	RND	CST	1.22	1.22	27.1	0	9.63	11		
990468	SR 20	173.16	C	Varden Cr	48.1479	0	Yes	4.66	1.1	SQSH	SPS	5.5	2.38	31.1	0.1	10.4	360	310	1235
993207	SR 20	174.98	C	Pekin Cr	48	0	Yes	3.05	1.1	SQSH	SPS	2.32	1.66	19.6	0.32	5.5	641	513	1161
993230	SR 20	185.93	C	Boesel Canyon Cr	48	0	Yes	4.93	1.1	RND	CST	0.61	0.61	25.8	0.42	10.3	378	204	342
980378	SR 20	188.17	C	Methow R trib	48	33	Yes	7.72	1.1	SQSH	CST	0.91	0.61	24.4	0	3.25	300	61	142
980131	SR 20	208.44	C	Frazer Cr trib	48.0309A	0	Yes	6.61	1.1	RND	CST	0.46	0.46	15	0	6.08	465	152	234
993405	SR 20	213.99	C	Frazer Cr	48.0309	33	Yes	3.29	1.1	RND	CST	0.61	0.61	18.3	0	6	1801	657	2020
993815	SR 20	215.96	C	Summit Cr	49.0054	33	Yes	2.17	1.1	RND	CST	0.91	0.91	114.2	0	6.8	456	279	415
993817	SR 20	218.48	C	Summit Cr	49.0054	33	Yes	4.11	1.1	RND	CST	0.91	0.91	18.9	0.2	3.1	4657	3080	5298
990406	SR 20	219.38	C	Summit Cr	49.0054	0	Yes	5.78	1.1	RND	CST	1.37	1.37	29.1	1.1	18.93	13563	2334	13877
991687	SR 20	220.1	C	Summit Cr trib	49	33	Yes	4.65	1.1	RND	OTH	0.76	0.76	35.7	0.21	4.4	978	55	8669
993818	SR 20	220.85	C	Summit Cr	49.0054	0	No		1.1	RND	PCC	1.22	1.22	23.4	0.47	7.2	199		
990247	SR 20	223.18	C	Little Loup Cr	49.0052	0	No		1.1	OTH	OTH	2	3.19	112.5	1.5	4.8	131		
990418	SR 20	224.49	C	Tallant Cr	49.0065	0	Yes	2	1.1	RND	PCC	1.07	1.07	22.3	0	5.4	379	111	403
993824	SR 20	225.6	C	Tallant Cr	49.0065	33	Yes	4.79	1.1	RND	PCC	1.52	1.52	25.9	0	1.7	1674	1590	2469
990419	SR 20	226.27	C	Tallant Cr	49.0065	0	Yes	6.23	1.1	BOX	CPC	1.18	2.49	25.5	1.15	4.2	2915	3063	4741
990420	SR 20	226.96	C	Tallant Cr	49.0065	0	Yes	6.79	1.1	RND	CST	1.83	1.83	32	1.7	5.6	4149	5252	6664
990421	SR 20	227.22	C	Tallant Cr	49.0065	33	Yes	6.27	2.3	RND	OTH	0.61	0.61	18.4	0	4.7	4613	5497	7227
990421	SR 20	227.22	C	Tallant Cr	49.0065	33	Yes	6.27	1.3	RND	CST	0.76	0.76	17.8	0	3.3	4613	5497	7227
990421	SR 20	227.22	C	Tallant Cr	49.0065	33	Yes	6.27	3.3	RND	CST	0.91	0.91	19.1	0	5.1	4613	5497	7227
994020	SR 20	263.4	C	Bonaparte Cr	49.0246	33	Yes	3.89	1.1	BOX	CPC	3.06	1.86	30	0	2.3	1441	714	4252
994021	SR 20	263.62	C	Bonaparte Cr	49.0246	33	Yes	4.21	1.1	BOX	CPC	3.06	1.86	28.8	0.23	2.27	1832	635	5857
994022	SR 20	264.08	C	Bonaparte Cr	49.0246	33	Yes	4.89	1.1	BOX	CPC	3.06	1.84	29.9	0.28	3.92	2796	1880	10625

Appendix IB. WSDOT North Central Region Fish Passage Barriers. Sorted by road and mile post. *(as of June 17, 2015)*

Site Id	Road	Mile Post	Feature Type[3]	Stream Name	WRIA	% Fish Pass-able	SR[1]	PI	Culvert #[2]	Culvert Shape[3]	Material[3]	Span (m)	Rise (m)	Length (m)	WS Drop (m)	% Slope	Lineal Gain (m)	Spawn Area (m^2)	Rear Area (m^2)
994025	SR 20	265.57	C	Bonaparte Cr trib	49	0	Yes		1.1	RND	PCC	0.61	0.61	25.3	0	13.9			
994030	SR 20	266.09	C	Bonaparte Cr	49.0246	33	No		1.1	BOX	CPC	3.05	1.84	28.7	0.32	2.3	30		
994031	SR 20	266.22	C	Bonaparte Cr	49.0246	67	Yes	2.14	1.1	BOX	CPC	3.05	1.85	25.8	0	2.77	222	126	794
994035	SR 20	278.6	C, FI	Bonaparte Cr	49.0246	67	Yes	6.62	1.1	BOX	CPC	2.15	1.82	15.1	0	1.7	17679	28293	72435
994037	SR 20	279.3	C	Bonaparte Cr	49.0246	0	Yes	9.57	1.1	BOX	CPC	2.15	1.84	29.4	0	1.7	23119	38005	104274
994043	SR 20	283.52	C	Bonaparte Cr trib	49	67	Yes		1.1	RND	CST	0.76	0.76	20.4	0	2.2			
994047	SR 20	284.52	C	Bonaparte Cr trib	49	67	Yes		1.1	RND	PCC	0.76	0.76	23	0	2.4			
999348	SR 20	295.16	C	Maple Cr	52.0383	0	Yes		1.1	BOX	CPC	1.22	1	51.5	0	4.2			
999349	SR 20	296.89	C	WF Granite Cr	52.0379	33	Yes		1.1	BOX	CPC	2.44	1.22	19.1	0	1.2			
990993	SR 243	25.29	C	Columbia R trib	41	0	No		1.1	RND	CST	1.07	1.07	22.9	0.46	8	30		
991760	SR 243	28.18	C	Sand Hollow Cr	41.2151	67	Yes	13.25	1.1	RND	CST	1.83	1.83	34	0		6666	1790	8819
991762	SR 26	1.79	C	Sand Hollow Cr	41.2151	0	Yes	15.67	1.1	RND	CST	1.82	1.82	89.9	2.8	3.2	5406	1452	5700
982218	SR 26	20.1	C	Red Rock Cr	41	0	Yes		1.2	RND	CST	1.22	1.22	23.3	0	0.2			
982218	SR 26	20.1	C	Red Rock Cr	41	0	Yes		2.2	RND	CST	1.22	1.22	23	0	0.6			
982219	SR 26	20.1	D	Red Rock Cr	41	33	Yes												
990570	SR 26	29.87	C	Crab Cr Wasteway	41	33	Yes		1.1	RND	CST	2.23	2.23	23.5	0	1.6			
990571	SR 26	29.95	C	Crab Cr Wasteway	41	0	Yes		1.1	RND	CST	1.22	1.22	26.8	0	9			
997815	SR 26	42.7	C	unnamed trib	36	0	Yes		1.2	RND	CST	2.21	2.21	58.1	3	0.95			
997815	SR 26	42.7	C	unnamed trib	36	0	Yes		2.2	RND	CST	2.21	2.21	58.1	3	0.94			
991776	SR 28	2.31	C	Columbia R trib	44	33	Yes		1.1	RND	PCC	1.22	1.22	38.4	0	6.8			
991947	SR 28	2.32	C	Sand Canyon Springs	44.0756	0	Yes	11.57	1.1	BOX	CPC	1.52	1.52	19.8	1.95	5.7	3352	1520	2398
997474	SR 28	7.44	C	Columbia R trib	44	0	No		1.1	RND	PCC	0.46	0.46	27.8	0.35	4.8	125		
990882	SR 28	22.72	C, FI	Lynch Coulee	41	0	Yes	9.46	1.1	BOX	PCC	3.66	3.05	113.4		3	4751	2019	4375
997487	SR 28	26.66	C	Babcock Ridge Lk trib	41	67	Yes		1.1	RND	PCC	0.61	0.61	24.5	0	0.53			
997814	SR 28	40.66	C	unnamed trib	41	0	Yes		1.1	RND	PCC	0.61	0.61	23.6	0.44	2.3			
995057	US 2	56.86	C	Tye R trib	07	0	No		1.1	RND	CST	0.61	0.61	53.8	0.24	5.3	167		
995037	US 2	57.66	C	Tye R trib	07	0	No		1.1	RND	CST	0.61	0.61	47.2	0.2	6.5	61		
995038	US 2	57.8	C	Tye R trib	07	67	No		1.1	RND	PVC	0.74	0.74	45.6	0	1.8			
995051	US 2	58	C	Tye R trib	07.1695	0	No		1.1	RND	PCC	0.91	0.91	30.1	0.04	3	122		
995055	US 2	64.32	C	Tye R trib	07	0	No		1.1	BOX	CPC	1.3	1.3	49.5	0.65	19.7			
995056	US 2	64.46	C	Tye R trib	07.1716	0	Yes		1.1	BOX	CPC	1.85	1.85	56.2	0	11.8			
992755	US 2	82.06	C	Nason Cr trib	45	0	Yes	4.23	1.1	RND	CST	0.91	0.91	-999.9	1.5		1100	632	1025
996888	US 2	107.43	C	Wenatche R trib	45.0214	0	No		1.1	OTH	OTH	1.9	0.45	115.9	0	5.21	125		
996890	US 2	111.46	C	Wenatchee R trib	45.0072	0	Yes		1.1	ARCH	CST	1.84	1.17	37.5	3.5	0.99			
990517	US 2	136.45	C	unnamed pond	44	33	No		1.1	RND	PCC	0.61	0.61	-999.9	0		35		5075
998309	US 2	146.02	C	Pine Canyon	44	0	Yes		1.1	RND	SPS	3.05	3.05	178.7	0.32	8.6			
991948	US 97	152.92	C	Mill Cr	39.1188	0	Yes	6.11	1.1	RND	PCC	0.91	0.91	111.9	0.37	5.41	3075	1842	2262
990202	US 97	158.32	C, FI	Iron Cr	39.1209	67	Yes		1.1	SQSH	SPS	2.57	1.81	24	0	3.5			
990413	US 97	159.26	C	Swauk Cr	39.1157	67	Yes	9.02	1.1	SQSH	SPS	2.69	1.83	24.5	0	1.2	7024	7916	14464

Appendix IB. WSDOT North Central Region Fish Passage Barriers. Sorted by road and mile post. *(as of June 17, 2015)*

Site Id	Road	Mile Post	Feature Type[3]	Stream Name	WRIA	% Fish Pass-able	SR[1]	PI	Culvert #[2]	Culvert Shape[3]	Material[3]	Span (m)	Rise (m)	Length (m)	WS Drop (m)	% Slope	Lineal Gain (m)	Spawn Area (m^2)	Rear Area (m^2)
990414	US 97	159.67	C	Swauk Cr	39.1157	0	Yes	10.74	1.1	SQSH	SPS	2.72	1.86	36.1	0.97	2.05	5402	5874	9814
990444	US 97	164.7	C	Tronsen Cr	45.0346	0	Yes	5.61	1.2	RND	PCC	0.61	0.61	67.1	0.6	5	1330	563	1348
990444	US 97	164.7	C	Tronsen Cr	45.0346	0	Yes	5.61	2.2	RND	PCC	0.61	0.61	67.1	0.09	5	1330	563	1348
992763	US 97	165.57	C	Tronsen Cr trib	45	0	Unknown		1.1	RND	CST	0.6	0.6	25.9	0.34	0.34			
990445	US 97	165.77	C	Tronsen Cr	45.0346	0	Yes	7.5	1.1	RND	CST	1.07	1.07	36.6	0.24	4.5	3030	2544	4316
990446	US 97	166.23	C	Tronsen Cr	45.0346	0	Yes	8.12	1.1	RND	CST	1.07	1.07	30.5	0.52	3.5	3110	2774	5297
993143	US 97	172.85	C	Peshastin Cr trib	45	0	No		1.1	RND	CST	1.22	1.22	26	1.07	1.2	128		
990411	US 97	205.1	C	Swakane Cr	46	33	Yes	6.57	1.1	RND	OTH	2.13	2.13	56	0	2.99	2040	1657	3130
999326	US 97	207.63	C	Tenas George Canyon	46	0	Yes		1.1	RND	OTH	0.91	0.91	21.5	0	3.9			
997549	US 97	216.66	C	unnamed pond	44	67	No		1.1	RND	PCC	0.61	0.61	27.8	0	0.07			
997551	US 97	218.38	C	unnamed pond	44	67	No		1.1	RND	PCC	0.91	0.91	32	0	0.87			
997552	US 97	218.66	C	unnamed pond	44	67	No		1.1	RND	PCC	0.61	0.61	30.5	0	0.39			
999330	US 97	219.63	C	McKinstry Canyon	46.0378	0	Yes		1.1	RND	CST	1.22	1.22	40.8	0.6	3.3			
992045	US 97	220.76	C	Byrd Canyon Cr	46.0380	33	Yes	12.68	1.1	RND	PCC	0.91	0.91	48.3	0	3.26	3700	9181	2134
992043	US 97	222.02	C	Oklahoma Gulch	46.0002	0	Yes	12.79	2.2	RND	OTH	1.22	1.22	44.3	0	3.87	2156	262	1559
992043	US 97	222.02	C	Oklahoma Gulch	46.0002	0	Yes	12.79	1.2	RND	OTH	1.22	1.22	44.3	0	3.99	2156	262	1559
997559	US 97	226.49	C	unnamed pond	44	33	No		1.1	RND	PCC	0.61	0.61	34.4	0	0.06			
997564	US 97	232.94	C	Columbia R trib	44	0	Yes		1.1	ELL	SPA	2.59	3.43	44	0.86	6.55			
997566	US 97	235.3	C	Beebe Cr	47	33	Yes		1.1	RND	CST	1.22	1.22	43.5	0.08	2.13			
997567	US 97	235.65	C	Columbia R trib	47	33	Yes		1.1	RND	CAL	0.91	0.91	34.3	0.12	2.65	283		
990523	US 97	246.86	C	unnamed pond	47	67	No		1.1	RND	CST	0.61	0.61	38.7	0	0.88			
992050	US 97	256.94	C	Indian Dan Canyon	49	0	Unknown		1.1	RND	SST	1.4	1.4	24.7	1.55	0.03			
992051	US 97	260.28	C	Swamp Cr	49.0002	0	Yes		1.1	RND	PCC	1.24	1.24	-999.9	0				
993915	US 97	261.24	C	Columbia R trib	49	0	Yes	5.17	1.1	BOX	CPC	2.44	2.42	91.9	0	2.2	1320	80	8884
990217	US 97	299.03	C	Johnson Cr	49	33	Yes	10.22	1.1	SQSH	CST	1.9	1	21.6	0.34	5	11104	1929	10566
993964	US 97	324.67	C	Mosquito Cr	49.0321	67	Yes		1.1	RND	PCC	2.13	2.13	16.7	0.04	1.4			
991643	US 97	325.87	C	Okanogan R trib	49	67	Yes		1.1	RND	PCC	1.22	1.22	28.1	0	2.88			
993971	US 97	328.16	C	Whistler Canyon Cr	49	33	Yes	4.44	1.1	RND	PCC	0.91	0.91	35.3	0	1.4	2890	1122	919

[1]SR - denotes a significant reach defined as a section of stream that is at least 200m long without a gradient or a natural barrier.

[2]The culvert # identifies individual culverts at multiple stream crossings. For example, in a triple culvert crossing, the first pipe would be 1.3, the second 2.3, and the third 3.3.

[3]Field Codes

Codes Used for Culvert Shape

ARCH - bottomless arch
BOX - rectangular or square
ELL - ellipse
OTH - other
RND - round
SQSH - squash (pipe arch)

Codes Used for Culvert Materials

CAL - corrugated aluminium
CMP - corrugated metal pipe
CPC - cast in place concrete
CST - corrugated steel
OTH - other
PCC - precast concrete
PVC - plastic
SPA - structural plate aluminium
SPS - structural plate steel
SST - smooth steel

Feature Type

B - bridge
C - culvert
D - dam
DL - dike/levee
EC - erosion control
F - fill/puncheon
FI - fishway
FL - flume

Appendix IC. WSDOT Olympic Region Fish Passage Barriers. Sorted by road and mile post. *(as of June 17, 2015)*

Site Id	Road	Mile Post	Feature Type[3]	Stream Name	WRIA	% Fish Pass-able	SR[1]	PI	Culvert #[2]	Culvert Shape[3]	Material[3]	Span (m)	Rise (m)	Length (m)	WS Drop (m)	% Slope	Lineal Gain (m)	Spawn Area (m^2)	Rear Area (m^2)
991499	I-5	94.57	C	Beaver Cr trib	23	33	Yes	7.2	1.1	RND	PCC	1.22	1.22	64.5	0	1.2	743	0	787
997706	I-5	104.13	C	Deschutes R trib	13	0	Yes	8.32	1.1	RND	OTH	0.76	0.76	197	0.38		636	172	364
990292	I-5	105.52	C	Moxlie Cr	13.0027	67	Yes	16.16	1.1	RND	CST	1.22	1.22	88.5	0	0.4	2341	378	5064
990199	I-5	105.85	C	Indian Cr	13.0026	0	Yes	28.26	1.1	RND	CST	0.91	0.91	100.6	0	3	5026	1624	18204
997705	I-5	109.69	C, FI	College Cr	13	0	Yes	12.46	1.1	RND	PCC	0.61	0.61	74.8	0	1	1330	319	749
933313	I-5	115.77	C	Red Salmon Cr trib	11	0	No	1.67	1.1	RND	PCC	0.46	0.46	59.3	0	18.61	23	2	1
990295	I-5	122.42	C	Murray Cr	12.0019	33	Unknown		1.2	RND	PCC	0.91	0.91	61	0	0.02			
990295	I-5	122.42	C	Murray Cr	12.0019	33	Unknown		2.2	RND	PCC	0.91	0.91	60.5	0	0.05			
162173	SR 104	4.25	C	Barnhouse Cr trib	17.0213b3	0	Yes	9.83	1.1	RND	CST	0.76	0.76	93.9	0.03	3.72	963	686	1467
991978	SR 104	5.75	C	Ludlow Cr trib	17	33	Yes		1.1	RND	CAL	0.8	0.8	52.8	0	1.2		0	26831
990375	SR 104	10.36	C	Shine Cr	17.0181	67	Yes	24.03	1.1	RND	CST	1.45	1.45	49.7	0.1	0.46	3166	1726	14910
991983	SR 104	12.05	C	Hood Canal trib	17	0	No		1.1	RND	CST	0.63	0.63	65.5	0	10.2	115		
162192	SR 104	12.57	C	Squamish Harbor trib	17	0	Yes	10.5	1.1	RND	CST	0.91	0.91	103.3	0	7.6	932	469	1082
990710	SR 104	16.55	C	Hood Canal trib	15	0	Yes	17.21	1.5	RND	PCC	0.91	0.91	39.6	0	6.17	1061	97	6186
992199	SR 104	17.67	C	Ladine DeCouteaux Cr	15	Unknown	Yes		1.1	BOX	PCC	0.95	0.95	26.3	0	0.8			
992200	SR 104	17.82	C	Port Gamble trib	15	33	Yes	4.94	1.1	BOX	PCC	0.91	0.91	35	0.29	1.86	527	131	87
992201	SR 104	19.12	C	Port Gamble trib	15	0	Yes	7.88	1.1	RND	PCC	0.76	0.76	20.5	0.34	6.08	409	177	380
992202	SR 104	19.39	C	Port Gamble trib	15	0	Yes	7.06	1.1	RND	PCC	0.76	0.76	31.5	0	4.8	531	48	372
996729	SR 104	22.23	C	Grovers Cr trib	15.0304	33	Yes	15.39	1.1	RND	PCC	0.61	0.61	30	0	-0.06	1875	479	3624
992205	SR 104	22.47	C	Grovers Cr	15.0299	33	Yes	21.12	1.1	BOX	CPC	0.92	0.92	19.3	0	1.14	5192	701	6020
992207	SR 104	22.95	C	Carpenter Cr	15.0309	0	Yes	20.92	1.1	BOX	CPC	0.91	0.91	22.8	0	1.49	2791	1838	3113
992208	SR 104	23.37	C	Appletree Cove trib	15	0	No	4.37	1.1	RND	PCC	0.45	0.45	24.9	0.41	1.69	198	0	34
991295	SR 105	31.1	C	South Bay trib	22	67	Yes		1.1	RND	PCC	0.91	0.91	21.8	0	0.4			
991301	SR 105	31.38	C	South Bay trib	22.1321	33	Yes	1.78	1.1	RND	PCC	1.07	1.07	21.2	0.1	1.7	620	0	233
993007	SR 105	31.79	C	South Bay trib	22	0	No		1.1	RND	PCC	0.65	0.65	29.4	0	1.5	150		
990905	SR 105	36.26	C	South Bay trib	22	33	No		1.1	RND	PCC	0.61	0.61	48.4	0	1.5	34		
980275	SR 105	38.1	C	Johns R trib	22	0	Yes	10.36	1.1	RND	PCC	0.61	0.61	38.1	0	5	420	222	567
980274	SR 105	38.28	C	Johns R trib	22	33	No		1.1	RND	PCC	0.46	0.46	22.9	0	2	124	0	0
994782	SR 105	38.9	C	Grays Harbor trib	22.1269	0	No		1.1	RND	PCC	0.76	0.76	59.5	0	2.5	181		
991642	SR 105	39.77	C	O'Leary Cr trib	22	33	Yes	8.74	1.1	RND	PCC	0.91	0.91	26.8	0	1.4	468	10	856
991298	SR 105	40.5	C	South Bay trib	22	0	Yes	6.45	1.1	RND	PCC	1.07	1.07	73.2	0.24	3	228	58	170
991302	SR 105	41.76	C	Grays Harbor trib	22	0	No		1.1	RND	PCC	0.46	0.46	23.2	0.34		77		
991297	SR 105	44.56	C	Grays Harbor trib	22	33	Yes		2.2	RND	PCC	0.91	0.91	23.2	0	0.9			
991297	SR 105	44.56	C	Grays Harbor trib	22	33	Yes		1.2	RND	PCC	0.91	0.91	22.6	0	0.4			
994785	SR 105	46.39	C	unnamed trib	22	67	Yes		1.1	RND	PCC	0.76	0.76	17.1	0	0.99			
996115	SR 106	2.07	C	unnamed trib	16	0	Yes	5.62	1.1	RND	PCC	0.61	0.61	14.7	0.65	3.4	636	42	98
996412	SR 106	2.33	EC	unnamed trib	16	0	Yes	3.71									522	47	100
996116	SR 106	2.36	C	Skokomish R trib	16	33	Yes	3.03	1.1	RND	PCC	0.46	0.46	12.3	0	1.54	528	48	100

Appendix IC. WSDOT Olympic Region Fish Passage Barriers. Sorted by road and mile post. *(as of June 17, 2015)*

Site Id	Road	Mile Post	Feature Type[3]	Stream Name	WRIA	% Fish Pass-able	SR[1]	PI	Culvert #[2]	Culvert Shape[3]	Material[3]	Span (m)	Rise (m)	Length (m)	WS Drop (m)	% Slope	Lineal Gain (m)	Spawn Area (m^2)	Rear Area (m^2)
996127	SR 106	3.39	C	Hood Canal trib	16	33	No		1.1	RND	PCC	0.61	0.61	10.6	0	3.38			
996383	SR 106	4.11	C	Hood Canal trib	16	0	Yes		1.1	RND	PCC	0.46	0.46	16.1	0	12			
997163	SR 106	5.45	C	Hood Canal trib	14	33	No		1.1	RND	PCC	0.46	0.46	-999.9	0.55	5	14		
997166	SR 106	7.64	C	Hood Canal trib	14	0	Yes	2.82	1.1	RND	OTH	0.3	0.3	14.3	0	6.4	300	69	34
997168	SR 106	7.71	C	Hood Canal trib	14	0	Yes	3.01	1.1	RND	PCC	0.46	0.46	13.1	1.14	6.6	404	93	45
997176	SR 106	9.7	C	Hood Canal trib	14	33	No		1.1	RND	PCC	0.46	0.46	-999.9	0	6	9		
997182	SR 106	11.57	C	Hood Canal trib	14.0136	0	Yes	6.1	1.1	RND	PCC	1.22	1.22	15.2	0	6.92	825	760	913
990450	SR 106	12.3	C	Twanoh Cr	14.0134	67	Yes	21.6	1.1	BOX	CPC	1.22	1.22	12.3	0	3.1	3059	4104	3193
991245	SR 106	13.84	C	Hood Canal trib	14.0131	0	Yes	12.54	1.1	BOX	OTH	1.22	1.22	16.4	3.06	1.34	490	390	361
997184	SR 106	14.61	C	Hood Canal trib	14.0130	33	Yes	9.19	1.1	RND	OTH	0.76	0.76	52.5	0	0.93	1369	784	871
115 MC190	SR 106	14.72	C	Mulberg Cr	14	33	Yes	10.86	1.1	RND	PCC	0.61	0.61	12	0.16	9.92	273	81	317
115 MC218	SR 106	19.57	C	Devereaux Cr	14.0124	0	Yes	21.96	1.1	BOX	OTH	1.23	0.92	11.1	0.9	3	4156	2364	6222
997260	SR 106	19.84	C	Hood Canal trib	14	33	Yes		1.1	RND	PCC	0.46	0.46	13.2	0	3.2			
993043	SR 107	0.76	C	Little North R trib	24	67	Yes	9.56	1.1	RND	CAL	0.75	0.75	29.2	0	3.96	744	203	704
990911	SR 107	3.29	C	Preachers Sl trib	22	67	No		1.1	RND	PCC	0.61	0.61	19.5	0	1.23	80		
991727	SR 107	5.49	C	Chehalis R trib	22	0	No		1.1	RND	PCC	0.46	0.46	27.4	1	0	30		
993659	SR 108	0.18	C	EF Wildcat Cr trib	22	67	No	8	1.1	RND	PCC	0.76	0.76	16.4	0	1	192	0	287
997209	SR 108	4.27	C	MF Wildcat Cr trib	14	67	No		1.1	RND	PCC	0.61	0.61	15.5	0	2.59	109		
997210	SR 108	5.2	C	unnamed trib	14	0	Yes	16.43	1.1	RND	PCC	0.76	0.76	38.4	0.64	4.53	824	157	2958
991237	SR 108	5.5	C	Skookum Cr trib	14	0	Yes	13.13	1.1	RND	PCC	0.91	0.91	26	0	4.2	2814	1642	3626
990385	SR 108	5.54	C	Skookum Cr trib	14.0020	67	Yes	15.9	1.1	BOX	CPC	1.86	1.86	25.4	0	0.35	490	811	1537
991672	SR 108	7.62	C	Skookum Cr trib	14	0	Yes	10.58	1.1	RND	CST	1.52	1.52	16.1	0.51	1	2325	3549	1774
990278	SR 108	8.89	C, FI	McDonald Cr	14.0023	33	Yes		1.1	BOX	PCC	1.22	1.83	19.2	0	1	1368	1042	1258
997224	SR 108	9.35	C	Skookum Cr trib	14	67	Yes		1.1	RND	PCC	0.61	0.61	13.3	0	3.16			
997225	SR 108	9.47	C	Kamilche Cr	14.0022	67	Yes	19.11	1.1	RND	SPS	1.52	1.52	22	0.15	0.41	2867	549	5611
997229	SR 108	11.37	C	Skookum Cr trib	14	67	No		1.1	RND	PCC	0.91	0.91	17.4	0	2.59	132		
14.0021 0.30	SR 108	11.9	C, FI	Little Skookum Cr	14.0021	33	Yes	24.71	1.1	BOX	CPC	3.05	1.52	40.1	0	1.6	5417	2873	13070
990921	SR 109	2.71	C	Grays Harbor trib	22	67	Yes	4.23	1.1	RND	PCC	0.46	0.46	15.8	0	1.15	366	0	190
991835	SR 109	3.41	C	Grays Harbor trib	22	33	Yes	8.09	1.1	RND	PVC	0.61	0.61	42.4	0.12	1	321	83	728
991836	SR 109	4.46	C	Little Hoquiam R trib	22.0163	67	Yes	10.98	1.1	RND	PCC	0.91	0.91	18.2	0	0.82	3347	34	8642
990932	SR 109	6.91	C	Grass Cr trib	22	67	Yes		1.1	RND	CST	0.61	0.61	26.9	0	-0.07			
990938	SR 109	9.8	C	Gillis Sl trib	22	67	Yes		1.1	RND	PCC	0.46	0.46	32.9	0	0.06			
994806	SR 109	13.39	C	Kurtz Sl trib	22	33	No		1.1	RND	OTH	0.83	0.83	48.3	0	2.7	70		
990920	SR 109	19.4	C	Connor Cr trib	21	67	Yes		1.1	RND	PCC	0.91	0.91	14.9	0	1.2			
997311	SR 109	21.12	C	Copalis R trib	21	33	No	6.46	1.1	RND	OTH	0.7	0.7	50	0		92		
997360	SR 109	24.23	C	Boone Cr trib	21	33	No	6.12	1.1	RND	PCC	0.91	0.91	16.6	0	3.3	99	22	74
997363	SR 109	24.56	C	Boone Cr trib	21	67	Yes	9.93	1.1	RND	CST	1.22	1.22	19.3	0	1.27	1659	54	2090
991265	SR 109	26.1	C	Pacific Ocean trib	21.0764	0	Yes	10.52	1.1	RND	SST	1.22	1.22	22	0.2	1.6	500	0	1948

Appendix IC. WSDOT Olympic Region Fish Passage Barriers. Sorted by road and mile post. *(as of June 17, 2015)*

Site Id	Road	Mile Post	Feature Type[3]	Stream Name	WRIA	% Fish Pass-able	SR[1]	PI	Culvert #[2]	Culvert Shape[3]	Material[3]	Span (m)	Rise (m)	Length (m)	WS Drop (m)	% Slope	Lineal Gain (m)	Spawn Area (m^2)	Rear Area (m^2)
997780	SR 109	27.05	C	Pacific Ocean trib	21	67	Yes		1.1	RND	PCC	0.91	0.91	12.4	0	1.05			
997781	SR 109	27.41	C	Spruce Cr	21	67	Yes		1.1	RND	PCC	0.91	0.91	12.6	0	4.6			
990138	SR 109	28.1	C	Elk Cr	21.0761	67	Yes	16.48	2.2	RND	PCC	0.61	0.61	19.7	0	0.99	5561	2604	14666
990138	SR 109	28.1	C	Elk Cr	21.0761	67	Yes	16.48	1.2	RND	PCC	1.22	1.22	20.2	0	2.5	5561	2604	14666
997784	SR 109	30.26	C	Pacific Ocean trib	21	0	Yes		1.1	RND	OTH	0.76	0.76	-999.9	0.17				
997786	SR 109	31.93	C	Moclips R trib	21	67	Yes		1.1	RND	PCC	0.76	0.76	24.2	0	1.49			
991272	SR 109	33.1	C	Wain Cr	21.0728	0	Yes	14.45	1.1	RND	PCC	1.52	1.52	45.7	0	1.9	3972	5849	4665
991266	SR 109	33.4	C	Pacific Ocean trib	21	0	Yes	8.63	1.1	RND	PCC	0.91	0.91	29.3	0.4	3	482	599	548
997787	SR 109	33.87	C	Pacific Ocean trib	21.0727	0	Yes	13.56	1.1	RND	PCC	1.22	1.22	31.5	0	3.96	1937	658	2389
990922	SR 109	35.73	C	Pacific Ocean trib	21.0718	0	Yes	7.19	1.1	RND	PCC	0.61	0.61	18	0.24	5	575	96	270
997790	SR 109	36	C	Pacific Ocean trib	21	0	Yes		1.1	RND	CAL	0.91	0.91	-999.9	0				
991271	SR 109	36.38	C	Pacific Ocean trib	21.0716	0	Yes	11.07	1.1	RND	PCC	1.07	1.07	16.5	0.21	5.9	816	1239	1482
991270	SR 109	36.43	C, FI	Pacific Ocean trib	21.0715	67	Yes	10.25	1.1	RND	PCC	1.07	1.07	21	0	2.48	3081	677	3593
990923	SR 109	37.11	C	Pacific Ocean trib	21.0714	33	Yes		1.1	RND	PCC	0.91	0.91	31.7	0	1			
990924	SR 109	37.43	C	Pacific Ocean trib	21.0713	0	Yes	11.67	1.1	RND	PCC	0.91	0.91	16.9	0	4.1	1081	0	1996
990927	SR 109	39.15	C	Pacific Ocean trib	21.0711	0	Yes	11.73	1.1	RND	PCC	1.07	1.07	30.5	0.58	4	871	1254	1840
990205	SR 112	5.17	C	Jansen Cr	19.0228	67	Yes	12.17	2.2	RND	PCC	1.82	1.82	17.1	0	1.7	5719	2617	7635
990205	SR 112	5.17	C	Jansen Cr	19.0228	67	Yes	12.17	1.2	RND	PCC	1.82	1.82	17.3	0	0.8	5719	2617	7635
990559	SR 112	6.95	C	Strait of Juan de Fuca trib	19	33	Yes	7.32	1.1	RND	PCC	1.83	1.83	12.9	0.12	2.3	641	118	963
991739	SR 112	7.35	C	Olsen Cr	19.0227	67	Yes	18.18	1.2	RND	PCC	1.83	1.83	13.4	0	0.89	5827	6485	8049
991739	SR 112	7.35	C	Olsen Cr	19.0227	67	Yes	18.18	2.2	RND	PCC	1.83	1.83	13.2	0	0.6	5827	6485	8049
991259	SR 112	12.26	C	Hoko R trib	19.0148A	33	Yes		1.1	RND	PCC	0.61	0.61	16.1	0.2	1.6			
996684	SR 112	17.14	C	Clallam R trib	19	0	Yes	17.22	1.1	RND	CST	1.08	1.08	112.3	0	3.5	1429	629	1538
996687	SR 112	17.65	C	Clallam R trib	19	67	No		1.1	RND	CST	0.61	0.61	36.3	0	0.19	96		
996691	SR 112	19.36	C	Clallam R trib	19	0	No		1.1	RND	OTH	0.46	0.46	15.5	1.15	6	90		
991731	SR 112	21.1	C	Green Cr trib	19	0	Yes	7.45	1.1	RND	CST	1.52	1.52	19.8	0.98	1	418	287	305
996694	SR 112	21.64	C	unnamed trib	19	33	No		1.1	RND	OTH	0.46	0.46	20.1	0.65	5.8	155		
996578	SR 112	22.99	C	Green Cr trib	19	33	No		1.1	RND	PCC	0.61	0.61	16.7	0	2.3	199		
996552	SR 112	23.07	C	Green Cr trib	19	67	No		1.1	RND	CST	0.61	0.61	25.4	0	2.4	170		
996554	SR 112	24.26	C	Pysht R trib	19	33	Yes	5.79	1.1	RND	PCC	0.46	0.46	15.3	0.04	3.2	264	0	1610
996555	SR 112	24.77	C	Pysht R trib	19	67	Yes	8.69	1.1	RND	PCC	0.61	0.61	17.1	0	0.99	255	0	1858
996556	SR 112	25.2	C	Pysht R trib	19	0	Yes		1.1	RND	OTH	0.76	0.76	40.9	0.5	1.5			
991732	SR 112	29.12	C	Indian Cr	19.0112	0	Yes	13.43	1.1	RND	CST	0.61	0.61	39.6	0.03	3	2567	1126	3623
990941	SR 112	29.7	C	Butler Cr	19	0	Yes	11.94	1.1	RND	PCC	0.76	0.76	44.2	0.55	3.4	1351	864	1739
991258	SR 112	29.71	C	Butler Cr trib	19	0	Yes	13.48	1.1	RND	PCC	0.76	0.76	47.2	0.61	3	2262	1386	2824
996424	SR 112	31.46	C	Jim Cr trib	19	0	Yes		1.1	RND	SST	0.91	0.91	46	0.4	8.3			
996426	SR 112	32.85	C	Joe Cr trib	19	33	No		1.1	RND	PCC	0.76	0.76	18.5	0	4.2	107		
996427	SR 112	33.02	C	Joe Cr trib	19	0	No		1.1	RND	CST	0.61	0.61	22.3	0.3	3.5	88		

Appendix IC. WSDOT Olympic Region Fish Passage Barriers. Sorted by road and mile post. *(as of June 17, 2015)*

Site Id	Road	Mile Post	Feature Type[3]	Stream Name	WRIA	% Fish Pass-able	SR[1]	PI	Culvert #[2]	Culvert Shape[3]	Material[3]	Span (m)	Rise (m)	Length (m)	WS Drop (m)	% Slope	Lineal Gain (m)	Spawn Area (m^2)	Rear Area (m^2)
990214	SR 112	33.21	C	Joe Cr	19.0109	67	Yes	19.37	2.2	RND	SPS	1.52	1.52	35.4	0.26	1	7158	5262	9506
990214	SR 112	33.21	C	Joe Cr	19.0109	67	Yes	19.37	1.2	RND	SPS	1.52	1.52	35.4	0.26	1	7158	5262	9506
996430	SR 112	34.12	C	Deep Cr trib	19	0	Yes	7.28	1.1	RND	PCC	0.76	0.76	-999.9	0		293	49	302
996431	SR 112	34.2	C	Deep Cr trib	19	33	Yes	7.17	1.1	RND	PCC	0.76	0.76	69.5	0	3.91	459	65	424
996432	SR 112	34.28	C	Deep Cr trib	19	0	Yes	8.22	1.1	RND	PCC	0.76	0.76	99.8	0.35	7.1	587	75	491
990715	SR 112	35.28	C	Strait of Juan de Fuca trib	19	0	No	10.93	1.1	RND	CST	1.21	1.21	17.8	0.45	2.7	182	145	237
996528	SR 112	44.32	C	Murdock Cr trib	19.0079	0	Yes		1.1	RND	OTH	0.91	0.91	28.8	1	4			
996529	SR 112	45.66	C	Murdock Cr trib	19	67	No		1.2	RND	OTH	0.61	0.61	16.6	0	1.7	137		
996529	SR 112	45.66	C	Murdock Cr trib	19	67	No		2.2	RND	OTH	0.61	0.61	16.6	0.05	1	137		
990144	SR 112	48.49	C, FI	Field Cr	19.0026	67	Yes	14.61	1.1	ARCH	PCC	5.5	2.7	44.1	0	0.89	8926	5140	15945
990480	SR 112	49.48	C, FI	Whiskey Cr	19.0020	33	Yes	12.73	1.1	BOX	CPC	2.13	1.83	51.8		4	2724	6414	4409
996536	SR 112	49.62	C	EF Whiskey Cr	19.0022	0	Yes	18.88	1.1	RND	CST	1.22	1.22	36.2	0.35	3.09	2385	922	13659
991693	SR 112	50.73	C	Whiskey Cr trib	19.0021	67	Yes		1.2	RND	PCC	0.91	0.91	34.9	0	0.37			
991693	SR 112	50.73	C	Whiskey Cr trib	19.0021	67	Yes		2.2	RND	PCC	0.91	0.91	34.2	0	0.08			
991738	SR 112	51.6	C	Uptha Cr	19.0010	33	Yes	10.73	1.1	RND	OTH	0.61	0.61	22.3	0	4.8	1268	51	2122
991660	SR 112	52.9	C	Nordstrom Cr	19.0011	67	Yes	11.46	1.1	RND	CST	1.52	1.52	32.2	0	0.8	4855	5388	5648
991661	SR 112	53.5	C	Falls Cr	19.0012	33	Yes	14.71	1.1	RND	CST	1.52	1.52	42.8	0	0.8	3557	1768	7530
991686	SR 112	56.5	C	Coville Cr trib	19.0003	0	Yes	16.53	1.1	BOX	CPC	2.44	2.44	50.8	0.09	5	3151	816	3473
996541	SR 112	57.05	C	Coville Cr trib	19	0	No		1.1	RND	PCC	0.61	0.61	49.9	0.4	3.9	150		
995802	SR 112	60.27	C	Elwha R trib	18	0	No		1.1	RND	CST	0.91	0.91	26.8	0.84	5.5	0		
995803	SR 112	60.71	C	Elwha R trib	18.0277	33	Yes	2.04	1.1	RND	CST	1.22	1.22	43.5	0.05	4.3	557	458	640
991733	SR 113	0.9	C	Beaver Cr trib	20	0	Yes	9.04	1.1	RND	CST	1.22	1.22	64	0.65	3	363	265	224
997103	SR 113	5.58	C	Beaver Cr trib	20.0328	67	Yes		1.1	RND	CST	2.9	2.9	19.9	0	2.4			
997105	SR 113	6.08	C	unnamed trib	20	33	No		1.1	RND	CST	0.61	0.61	22.3	0	5.8	87		
996563	SR 113	6.55	C	Pysht River trib trib	19	0	No		1.1	SQSH	CST	1.29	1.17	-999.9			85		
996571	SR 113	8.35	C	Pysht R trib	19	0	Yes	5.89	1.1	RND	CST	0.91	0.91	45.9	0.7	3.2	240	7	130
996573	SR 113	9.7	C	Pysht R trib	19	0	Yes	7.02	1.1	RND	PCC	0.91	0.91	21.6	1.29	5.09	402	67	177
996574	SR 113	9.81	C	Pysht R trib	19	0	Yes	7.2	2.2	RND	PCC	1.22	1.22	63.2	0	7.7	350	34	242
996574	SR 113	9.81	C	Pysht R trib	19	0	Yes	7.2	1.2	RND	PCC	1.22	1.22	63.1	0	7.9	350	34	242
995521	SR 116	1.64	C	Port Townsend Bay trib	17	0	Yes	4.71	1.1	RND	PCC	0.61	0.61	19	0.53	4	240	34	49
990943	SR 116	4.67	C	Scow Bay	17	Unknown	Yes		2.2	RND	PCC	1.52	1.52	15	0	-1.07			
990943	SR 116	4.67	C	Scow Bay	17	Unknown	Yes		1.2	RND	PCC	1.52	1.52	14.9	0	-0.67			
995908	SR 119	2.76	C	Dow Cr	16.0112	0	Yes	20.12	1.1	ELL	SPS	2.94	3.15	30.4	1.8	1.61	4280	13364	9220
995019	SR 119	3.98	C	Skokomish R trib	16	33	Yes		1.1	RND	CST	1.25	1.25	10.4	0	1.44			
995913	SR 119	5.66	C	Lk Cushman trib	16	33	No		1.1	RND	OTH	0.3	0.3	10.2	0.11	9.8	49		
995915	SR 119	7.02	C	Lk Cushman trib	16	0	Yes		1.1	RND	PCC	0.61	0.61	9.8	0.3	3.3			
995916	SR 119	7.8	C	Lk Cushman trib	16	0	Yes		1.1	RND	CST	1.25	1.25	17.9	3.4	3.3			
995917	SR 119	8.2	C	Big Cr trib	16	0	Yes		1.1	RND	CST	0.61	0.61	32.1	0.21	2.5			

Appendix IC. WSDOT Olympic Region Fish Passage Barriers. Sorted by road and mile post. *(as of June 17, 2015)*

Site Id	Road	Mile Post	Feature Type[3]	Stream Name	WRIA	% Fish Pass-able	SR[1]	PI	Culvert #[2]	Culvert Shape[3]	Material[3]	Span (m)	Rise (m)	Length (m)	WS Drop (m)	% Slope	Lineal Gain (m)	Spawn Area (m^2)	Rear Area (m^2)
995918	SR 119	8.35	C	Big Cr trib	16	67	No		1.1	RND	CAL	0.61	0.61	12.2	0.13	2.8	70		
995924	SR 119	10.8	C	Lk Cushman trib	16	0	No		1.1	RND	CST	0.46	0.46	21.6	0.9	12	54		
990962	SR 121	4.04	C	Blooms Ditch	23.0684	67	Yes	13.79	1.1	RND	PCC	0.91	0.91	12.4	0	1.2	4939	481	11778
343040	SR 121	4.1	C	Blooms Ditch trib	23	67	No		1.2	RND	CST	0.61	0.61	14	0	1.1	70		
343040	SR 121	4.1	C	Blooms Ditch trib	23	67	No		2.2	RND	CST	0.61	0.61	14.2	0	0.8	70		
991939	SR 16	14.63	C	McCormick Cr trib	15	0	Yes	21.29	1.1	RND	PCC	0.76	0.76	131.1	0	4.04	1791	876	1958
991940	SR 16	14.65	C	McCormick Cr	15.0065	67	Yes	15.34	1.1	RND	PCC	1.37	1.37	44.4	0	0.45	2283	1040	3187
991941	SR 16	14.86	C	McCormick Cr	15.0065	33	Yes	21.42	1.1	RND	OTH	1.22	1.22	67.1	0		2401	1159	3305
991942	SR 16	15.02	C	McCormick Cr trib	15.0066	0	Yes	24.47	1.1	RND	CST	0.46	0.46	78.6	0	6.96	1859	765	5252
991944	SR 16	15.21	C	McCormick Cr	15.0065	33	Yes	34.69	1.1	RND	CST	1.52	1.52	57.1	0	1.26	4851	2021	9074
105 K051618a	SR 16	16.59	C	Goodnough Cr	15.0063	0	Yes	20.96	1.1	RND	CST	1.25	1.25	141.6	0.65	6.75	2211	1244	4437
15.0060 1.00	SR 16	17.8	C, FI	Purdy Cr	15.0060	67	Yes	23.37	1.1	RND	CMP	1.83	1.83	165.8	0.3	1.61	9012	7271	211998
996760	SR 16	19.28	C	Burley Cr trib	15	0	No		1.1	RND	OTH	0.61	0.61	73.3	0.82	9.84	115		
991866	SR 16	19.54	C	Burley Cr trib	15	0	Yes	9.22	1.1	RND	PCC	0.91	0.91	84.4	0.66	7.37	888	206	889
991516	SR 16	20.36	C, FI	Burley Cr trib	15	0	Yes	9.83	1.1	RND	PCC	1.07	1.07	85.9	0	5.07	1168	1059	1011
991867	SR 16	20.44	C, FI	Burley Cr trib	15	33	Yes	7.19	1.1	RND	PCC	0.91	0.91	80	0	4.75	1096	497	454
996752	SR 16	21.58	C	Burley Cr trib	15	0	Yes	9.77	1.1	RND	OTH	1.07	1.07	91.5	0	4.19	1070	405	984
15.0056 4.50	SR 16	22.7	C, FI	Burley Cr	15.0056	0	Yes	14.65	1.1	RND	PCC	1.37	1.37	146.7	0	0.17	2265	1232	4956
996755	SR 16	25.24	C	Blackjack Cr	15.0203	67	Yes	32.03	1.1	BOX	PCC	2.74	2.44	41.4	0	0.31	25986	47446	104388
996756	SR 16	25.3	C	Blackjack Cr	15.0203	67	Yes	31.75	1.1	BOX	PCC	2.74	2.44	43.4	0	0.77	23051	6150	99283
990038	SR 16	25.3	C	Blackjack Cr	15.0203	67	Yes	31.75	1.1	BOX	PCC	2.74	2.44	69.5	0	0.94	23132	6249	99383
990357	SR 16	26.8	C	Ross Cr	15.0209	33	Yes	11.04	1.1	RND	PCC	0.76	0.76	106.5	0.19	0.82	420	4	1670
990270	SR 16	27.1	C	Ross Cr trib	15.0210	0	Yes	26.45	1.1	RND	CST	1.22	1.22	140.2	0.1	2.5	4778	2891	12226
996753	SR 16	28.1	C	Anderson Cr	15.0211	67	Yes	32.33	1.1	RND	PCC	1.52	1.52	44.1	0	0.32	9295	9488	49945
990017	SR 16	28.1	C	Anderson Cr	15.0211	33	Yes	38.6	1.1	RND	PCC	1.52	1.52	63.8	0	1.8	9295	9488	49945
991670	SR 16	28.6	C	Sinclair Inlet trib	15.0215	0	Yes	13.91	1.1	RND	OTH	0.76	0.76	162	0		2192	1192	1594
930022	SR 160	1.92	C	unnamed trib	15	67	No		1.1	RND	PCC	0.46	0.46	15.6	0.25	0.77	140		
990366	SR 160	2.29	C	Salmonberry Cr	15.0188	33	Yes	32.51	1.1	SQSH	SPS	2.26	1.71	18.8	0.46	0.2	9210	6700	40963
991567	SR 160	4.5	C	Curley Cr trib	15.0186	0	Yes	12.69	1.1	RND	CST	0.76	0.76	53.1	0.74	5.08	837	197	2794
996954	SR 160	5.13	C	Sinclair Inlet trib	15.0183	33	No	3.69	1.1	RND	PCC	0.46	0.46	17.5	0	0.8	133	2	54
996955	SR 160	6.06	C	Puget Sound trib	15.0181	33	No		1.1	RND	PCC	0.46	0.46	35.6	0	1.1	129		
990970	SR 161	1.02	C	Mashel R trib	11	0	No		1.1	RND	PCC	1.22	1.22	12.6	0.75	1.2	176		
990971	SR 161	1.33	C	Mashel R trib	11	67	No		1.1	RND	PCC	0.46	0.46	14	0	2.2	112		
933368	SR 161	2.27	C	Mashel R trib	11	0	Yes		1.1	RND	PVC	0.46	0.46	23.7	5				
990972	SR 161	12.85	C	South Cr	11.0028	67	Yes	49.7	1.1	BOX	CPC	1.83	1.22	11.5	0	0.44	38343	13006	225897
995475	SR 161	14.89	C	unnamed South Cr trib trib	11.0036	67	Yes	12.05	1.1	RND	PCC	0.93	0.93	16.1	0.41	1.24	7357	396	6869
991214	SR 162	3.7	C	Puyallup R trib	10.0399	33	Yes		1.1	RND	CST	0.61	0.61	108	0				
991800	SR 162	4.39	C	Puyallup R trib	10	67	Yes		1.1	RND	OTH	0.61	0.61	16.5	0	1.63			

Appendix IC. WSDOT Olympic Region Fish Passage Barriers. Sorted by road and mile post. *(as of June 17, 2015)*

Site Id	Road	Mile Post	Feature Type[3]	Stream Name	WRIA	% Fish Pass-able	SR[1]	PI	Culvert #[2]	Culvert Shape[3]	Material[3]	Span (m)	Rise (m)	Length (m)	WS Drop (m)	% Slope	Lineal Gain (m)	Spawn Area (m^2)	Rear Area (m^2)
991802	SR 162	6.33	C	Puyallup R trib	10	67	No		1.1	RND	OTH	0.61	0.61	20.2	0	2.9			
105 R021121a	SR 162	11.04	C	Card Cr	10	67	Yes	23.48	1.1	BOX	CPC	0.95	0.63	9.2	0	1.85	2908	651	6148
105 R032918d	SR 162	12.44	C	Rauch Cr	10	67	Yes	10.33	1.1	RND	CST	0.76	0.76	15.6	0	1.28	836	34	2217
996291	SR 162	13.64	C	S Prairie Cr trib	10	67	Yes	10.71	2.2	RND	CST	0.91	0.91	18.6	0	-0.64	841	753	3861
996291	SR 162	13.64	C	S Prairie Cr trib	10	67	Yes	10.71	1.2	RND	CST	0.91	0.91	18.9	0	0.63	841	753	3861
105 R040517a	SR 162	19.11	C	S Prairie Cr trib	10	0	Yes	8.72	1.1	RND	PCC	0.91	0.91	49.8	0.28	10.1	2000	168	1956
996343	SR 162	19.7	C	Spiketon Cr	10.0449	0	Yes	20.53	1.1	BOX	PCC	1.6	1.85	18.1	3	1	8603	6859	9205
105 R033018B	SR 165	19.76	C	Spiketon Cr	10.0449	33	Yes	15.74	1.1	BOX	CPC	1.2	1.25	10.6	0	1.37	8125	6610	8855
996956	SR 166	2.12	C	Sinclair Inlet trib	15	0	Yes		1.1	RND	PCC	0.91	0.91	111.3	0				
996957	SR 166	2.27	C	Sinclair Inlet trib	15	33	Yes		1.1	RND	OTH	0.61	0.61	73.5	0.11	3.06			
15.0208 0.00	SR 166	2.54	C	Sinclair Inlet trib	15.0208	33	Yes	20.23	1.1	RND	OTH	0.91	0.91	149.1	0	1.54	2928	1017	3196
920412	SR 166	4.11	C	Sinclair Inlet trib	15	0	Yes	11.39	1.1	RND	OTH	0.91	0.91	313.6	0		716	56	725
15.0201 0.90	SR 166	4.52	C	Olney Cr	15.0201	0	Yes	14.29	1.1	BOX	CPC	1.22	1.22	94.9	0	3	2516	1713	4489
930603	SR 167	0.14	C	Milwaukee Canal trib	10	33	Yes		1.1	RND	PCC	0.76	0.76	14.8	0	3.38			
990083	SR 167	0.82	C	Clear Cr	10.0022	33	Yes		1.1	BOX	CPC	4.57	4.57	-999.9	0				
996288	SR 167	11.72	C	Milwaukee Canal trib	10	33	Yes	8.03	1.1	RND	CST	1.37	1.37	88.5	0.29	1	406	0	2100
105 R050320a	SR 167	12.05	C, FI	Jovita Cr	10.0033	67	Yes	17.86	2.2	SQSH	CST	2.36	1.85	113.4	0	1.07	4075	2941	20416
105 R050320a	SR 167	12.05	C, FI	Jovita Cr	10.0033	67	Yes	17.86	1.2	SQSH	CST	2.36	1.85	113.4	0	1.07	4075	2941	20416
930179	SR 167	12.72	C	Milwaukee Canal trib	10	33	Yes	12.73	1.1	RND	CST	1.68	1.68	12.4	0	-0.24	2320	0	13287
995526	SR 19	2.49	C	Ludlow Cr trib	17	33	No		1.1	RND	PCC	0.46	0.46	17.9	0	3.1	120		
995529	SR 19	2.93	C	Ludlow Cr trib	17	33	Yes		1.1	RND	OTH	0.38	0.38	18	0	4.2			
995532	SR 19	3.48	C	Ludlow Cr trib	17	33	Yes		1.1	RND	PCC	0.46	0.46	22.3	0.1	5.6			
990711	SR 19	4.3	C	Swansonville Cr	17.0205A	0	Yes	11.86	1.1	RND	PCC	0.61	0.61	24.4	0.2	4	3178	1239	1986
991579	SR 19	6.82	C	EF Chimacum Cr trib	17	0	Yes	9.67	1.1	RND	PCC	0.61	0.61	19.9	0	5.48	844	34	396
995741	SR 19	8.12	C	Chimacum Cr trib	17	33	Yes		1.1	RND	PCC	0.91	0.91	25	0	3.1			
995743	SR 20	0.65	C	Discovery Bay trib	17.0218	0	Yes	10.36	1.1	BOX	CPC	0.92	0.92	60.7	1.7	9	1208	342	1110
995745	SR 20	1.12	C	Discovery Bay trib	17	0	No		1.1	BOX	CPC	0.92	0.92	32.4	0.53	15.9	40		
995748	SR 20	1.39	C	Discovery Bay trib	17.0217	0	No		1.1	BOX	CPC	0.92	0.92	-999.9	0.97		59		
995753	SR 20	3.67	C	Discovery Bay trib	17	0	Yes	7.41	1.1	BOX	CPC	0.92	0.92	44.2	1	2.6	1027	216	335
997231	SR 3	2.11	C	Goldsburrough Cr trib	14	0	No		1.1	RND	PCC	0.76	0.76	153	0		85		
997235	SR 3	4.67	C	Oakland Bay trib	14	0	Yes		1.1	RND	PCC	0.83	0.83	56.4	0	4.9			
997365	SR 3	7.16	C	Oakland Bay trib	14.0050	0	Yes	12.59	1.1	RND	PCC	0.46	0.46	17.5	0.6	6.6	661	248	1351
997368	SR 3	7.59	C	Oakland Bay trib	14	0	Yes		1.1	RND	PCC	0.46	0.46	17.9	0.32	4.9			
997369	SR 3	7.96	C	Oakland Bay trib	14	33	No		1.1	RND	CAL	0.61	0.61	31.7	0.2	2.5	88		
997371	SR 3	8.28	C	Oakland Bay trib	14	33	Yes		1.1	RND	PCC	0.61	0.61	13.9	0.24	2.6			
991987	SR 3	21.29	C	Case Inlet trib	14	33	No		1.1	RND	CST	0.45	0.45	40.4	0	3.7	29		
991795	SR 3	23.94	C	Devereaux Cr trib	14	0	Yes	12.79	1.1	RND	PCC	0.6	0.6	24.2	0.1	4.8	1539	427	2143
991796	SR 3	24.71	C	Lynch Cove trib	14	0	Yes		1.1	RND	PCC	0.46	0.46	36	1.07	8			

Appendix IC. WSDOT Olympic Region Fish Passage Barriers. Sorted by road and mile post. *(as of June 17, 2015)*

Site Id	Road	Mile Post	Feature Type[3]	Stream Name	WRIA	% Fish Pass-able	SR[1]	PI	Culvert #[2]	Culvert Shape[3]	Material[3]	Span (m)	Rise (m)	Length (m)	WS Drop (m)	% Slope	Lineal Gain (m)	Spawn Area (m^2)	Rear Area (m^2)
996732	SR 3	24.91	C	Hood Canal trib	15	0	No	2.49	1.1	RND	PCC	0.3	0.3	-999.9	0.05		137	17	43
996734	SR 3	25.15	C	Hood Canal trib	15.0123	0	Yes	10.63	1.1	RND	PCC	0.61	0.61	16.1	0.23	7.31	880	429	575
991797	SR 3	25.31	C	Sweetwater Cr	15.0504	0	Yes	18.74	1.1	BOX	PCC	2.45	1.65	13.5	0.06	0.66	1096	861	1479
996735	SR 3	26.13	C	Mindy Cr trib	15	0	Yes	9.73	1.1	RND	OTH	0.61	0.61	72.1	0	3.97	1305	221	1106
999626	SR 3	26.26	C	Mindy Cr	15	0	Yes	13.49	1.1	RND	CST	0.3	0.3	130	0		728	534	1059
991991	SR 3	26.4	C	Union R trib	15.0504	0	Yes	21.28	1.1	OTH	PCC	0.53	0.53	128	0	3.36	1976	1239	2558
991993	SR 3	28	EC	Gorst Cr	15.0216	0	Yes	8.82									1277	1498	894
991728	SR 3	29.63	C	Union R trib	15.0512	0	Yes	9.7	1.1	BOX	PCC	1.22	1.22	13.7	0.34	2.5	915	810	1162
990168	SR 3	32.1	C	Gorst Cr	15.0216	33	Yes	19.08	1.1	BOX	CPC	1.25	1.25	49.7	0.22	1.95	1483	403	14275
991585	SR 3	34.27	C	Gorst Cr trib	15.0217	33	Yes	19.54	1.1	RND	PCC	0.91	0.91	68.7	0	4.7	2647	2268	5291
991995	SR 3	36.1	C	Wright Cr	15	33	Yes	18.45	1.1	BOX	CPC	2.45	2.45	68.7	0	0.32	3848	1763	15967
991994	SR 3	36.51	C	Sinclair Inlet trib	15	0	Yes	4.08	1.1	OTH	CPC	1.23	1.23	111.8	0.34	5.46	241	11	54
996508	SR 3	38.41	C	Ostrich Cr	15.0226	0	Yes	20	1.1	RND	PCC	1.07	1.07	359.2	1.3	2.2	2745	1796	3350
996798	SR 3	39.13	C	Dyes Inlet trib	15.0228	0	Yes	3.97	1.1	RND	CST	0.61	0.61	156.3	2.62	5.71	238	55	49
996796	SR 3	39.45	C	Dyes Inlet trib	15	0	No		1.1	RND	CST	0.61	0.61	85.2	0.57	3.8	137		
996741	SR 3	40.37	C	Dyes Inlet trib	15	33	Yes		1.1	RND	PCC	0.91	0.91	87.4	0	0.7			
15.0229 0.10	SR 3	40.96	C, FI	Chico Cr	15.0229	67	Yes	48	2.2	BOX	CPC	2.45	2.45	119.7		0.4	35048	60475	265684
15.0229 0.10	SR 3	40.96	C, FI	Chico Cr	15.0229	67	Yes	48	1.2	BOX	CPC	2.44	2.44	122.3	0	0.4	35048	60475	265684
991907	SR 3	40.97	C	Chico Cr trib	15.0240	0	Yes	16.94	1.1	RND	CST	0.91	0.91	14.6	0.5	2.2	1830	947	1182
996795	SR 3	40.99	C	Chico Cr trib	15.0240	0	Yes	12.96	1.1	RND	CAL	0.91	0.91	53.8	0	2.56	1480	822	1031
996794	SR 3	41.08	C	Chico Cr trib	15.0240	0	Yes	11	1.1	RND	OTH	0.61	0.61	129.9	0	3.8	1276	715	985
996742	SR 3	41.52	C, FI	Dyes Inlet trib	15.0241	0	Yes	10.93	1.1	RND	CST	1.07	1.07	99.8	0	6	1736	1465	1702
996745	SR 3	41.81	C, FI	Dyes Inlet trib	15	0	Yes		1.1	RND	CST	0.61	0.61	93.1		11.4	541		
996747	SR 3	42.21	C, FI	Dyes Inlet trib	15.0243	0	Yes	6.56	1.1	RND	CST	0.91	0.91	88.2	0.6	9.66	758	712	542
996748	SR 3	42.56	C	Dyes Inlet trib	15.0244	0	Yes	10.53	1.1	RND	OTH	1.22	1.22	223.9	0	7.3	1528	2412	1639
996856	SR 3	43.58	C	Koch Cr	15.0245	0	No		1.1	OTH	CST	1.07	1.07	-999.9	0.7		115		
990708	SR 3	44.62	C	Strawberry Cr trib	15.0247	0	Yes	15.89	1.1	RND	CST	1.22	1.22	93.9	1	3.5	705	706	843
15.0246 0.96	SR 3	44.8	C, FI	Strawberry Cr	15.0246	67	Yes	19.15	1.1	RND	CPC	1.68	1.68	-999.9			1998	2014	3525
993013	SR 3	46.09	C	WF Clear Cr trib	15	0	Yes	9.23	1.1	RND	CAL	0.61	0.61	112.7	0	5.6	516	10	3098
996801	SR 3	46.82	C	Clear Cr trib	15	0	Yes	5.19	1.1	RND	OTH	0.46	0.46	101	0.94	9.77	500	6	142
996803	SR 3	47.72	C, FI	Clear Cr trib	15.0254	33	Yes	14.22	1.1	RND	CST	1.37	1.37	66.5	0	4.06	817	865	1237
996804	SR 3	49.48	C	Big Scandia Cr	15.0280	33	Yes	16.5	1.1	RND	CST	1.37	1.37	66.4	0.25	1.3	1924	825	1874
991241	SR 3	50.85	C	SF Johnson Cr	15.0282	0	Yes	13.5	1.1	RND	CST	0.91	0.91	182.9	0.18	8	1636	790	3581
990218	SR 3	50.94	C	MF Johnson Cr	15.0283	0	Yes	15.79	1.1	RND	CST	1.52	1.52	121.9	0	5	625	576	930
991744	SR 3	52.21	C	Johnson Cr	15.0283	0	Yes	9.06	1.1	RND	CST	0.92	0.92	67.4	0.22	2.87	1050	346	333
991242	SR 3	57.23	C	Kinman Cr trib	15	0	Yes	14.71	1.1	RND	PCC	0.76	0.76	27.3	0	2.64	1730	871	4012
991613	SR 3	57.87	C	Hood Canal trib	15	0	Yes	6.07	1.1	RND	PCC	0.61	0.61	31.7	0.17	2.91	346	169	268
991240	SR 3	58.21	C	Hood Canal trib	15.0367A	0	Yes	9.16	1.1	RND	PCC	0.61	0.61	27.4	0.03	4	1833	624	1386

Appendix IC. WSDOT Olympic Region Fish Passage Barriers. Sorted by road and mile post. *(as of June 17, 2015)*

Site Id	Road	Mile Post	Feature Type[3]	Stream Name	WRIA	% Fish Pass-able	SR[1]	PI	Culvert #[2]	Culvert Shape[3]	Material[3]	Span (m)	Rise (m)	Length (m)	WS Drop (m)	% Slope	Lineal Gain (m)	Spawn Area (m^2)	Rear Area (m^2)
990395	SR 3	58.49	C	Spring Cr	15.0364	0	Yes	13.37	1.1	RND	PCC	0.91	0.91	33.2	0	1.79	1441	1094	1578
996810	SR 3	59.39	C	Hood Canal trib	15.0363	0	No		1.1	RND	OTH	0.61	0.61	80.9	0	5.68	115		
991612	SR 3	59.52	C	Hood Canal trib	15.0361	0	Yes	8.14	1.1	RND	PCC	0.61	0.61	40.1	0	6.4	955	511	862
996811	SR 3	59.55	C	unnamed trib	15.0362	0	Yes	6.68	1.1	RND	PCC	0.61	0.61	36.6	0	5.17	640	250	392
996699	SR 300	2.36	C	Union R trib	15	67	Yes	13.7	1.1	RND	OTH	1.22	1.22	13.6	0.2	1.76	1427	511	5350
996700	SR 300	2.38	C	Union R trib	15	67	No		1.1	RND	PCC	0.46	0.46	15.9	0	2.45	89		
991559	SR 302	0.9	C	North Bay trib	15.0001	0	Yes	7.4	1.1	RND	CST	0.76	0.76	25.9	1.05	1	285	151	270
996763	SR 302	1.25	C	Coulter Cr trib	15	0	No		2.2	RND	CST	0.46	0.46	30.8	0.32	1.4	128		
996763	SR 302	1.25	C	Coulter Cr trib	15	0	No		1.2	RND	CST	0.46	0.46	31	0.36	1.52	128		
996765	SR 302	1.86	C	North Bay trib	15	33	Yes	5.52	1.1	RND	OTH	0.46	0.46	11.5	0.06	3.8	389	16	274
991522	SR 302	2.1	C	North Bay trib	15	67	Yes	5.97	1.1	RND	PCC	0.91	0.91	14	0	0.56	645	78	758
991239	SR 302	2.36	C	North Bay trib	15	0	Yes	8.2	1.1	RND	CST	0.46	0.46	14.2	0.55	2.25	775	101	889
991523	SR 302	2.48	C	North Bay trib	15	0	Yes	7.94	1.1	RND	CST	0.91	0.91	16.4	0.34	4.6	725	86	525
991525	SR 302	4.2	C	Victor Cr	15.0014	67	Yes	19.17	1.1	RND	PCC	0.91	0.91	15.3	0	1.44	2041	1238	44001
991526	SR 302	4.7	C	Case Inlet trib	15	0	No		1.1	RND	OTH	0.61	0.61	19.2	0.6	6.9	175		
991527	SR 302	5.5	C	Rocky Bay trib	15	0	Yes	7.2	1.1	RND	PCC	1.37	1.37	57.8	0	4.8	565	70	557
990286	SR 302	11.3	C	Minter Cr	15.0048	33	Yes	47.63	2.2	BOX	CPC	2.44	1.83	37.5	0	-0.4	34207	32753	94676
990286	SR 302	11.3	C	Minter Cr	15.0048	33	Yes	47.63	1.2	BOX	CPC	2.44	1.83	37.5	0	-0.48	34207	32753	94676
15.0051 0.10	SR 302	11.36	C, FI	Little Minter Cr	15.0051	67	Yes	21.49	1.1	BOX	CPC	1.83	1.22	17.1	0.18		6102	1867	19464
15.0051 0.20	SR 302	11.42	C, FI	Little Minter Cr	15.0051	67	Yes	21.26	1.1	BOX	CPC	1.83	1.22	16.8	0.07		5496	1719	19122
990345	SR 302	15.8	C	Purdy Cr	15.0060	67	Yes	29.88	1.1	BOX	CPC	1.85	1.85	24.8	0	0.5	10436	9523	216787
996783	SR 302	15.95	C	Henderson Bay trib	15	33	Yes	13.26	1.1	RND	PCC	0.76	0.76	63.1	0	1.8	878	725	503
105 K051518a	SR 302	16.15	C	Goodnough Cr	15.0063	0	Yes	22.95	1.1	RND	PCC	1.38	1.38	63.6	0	3.06	3068	1988	5502
996785	SR 302	16.44	C	Henderson Bay trib	15	0	No		1.1	RND	PCC	0.31	0.31	122	2		77		
932163	SR 303	4.33	C	Steele Cr trib	15	67	No	3.94	1.1	RND	CST	0.61	0.61	6.7	0	-0.6	99	0	74
994085	SR 303	6.63	C	Hoot Cr	15.0256C	67	Yes	18.96	2.2	RND	CST	0.91	0.91	18.6	0	0.3	4762	860	11033
994085	SR 303	6.63	C	Hoot Cr	15.0256C	67	Yes	18.96	1.2	RND	CST	0.91	0.91	19	0	0.05	4762	860	11033
990024	SR 303	6.66	C	Hoot Cr	15.0256C	67	Yes	18.95	2.3	RND	CST	0.61	0.61	94.6	0	0.61	4820	860	11040
990024	SR 303	6.66	C	Hoot Cr	15.0256C	67	Yes	18.95	3.3	RND	CST	0.61	0.61	94.4	0	0.64	4820	860	11040
990024	SR 303	6.66	C	Hoot Cr	15.0256C	67	Yes	18.95	1.3	RND	CST	0.61	0.61	94.6	0	0.67	4820	860	11040
994086	SR 303	6.68	C	Hoot Cr	15.0256C	67	Yes	18.16	2.2	RND	CST	0.91	0.91	-999.9	0		3259	857	8508
994086	SR 303	6.68	C	Hoot Cr	15.0256C	67	Yes	18.16	1.2	RND	CST	0.91	0.91	36.7	0	1.72	3259	857	8508
930408	SR 303	6.7	C	Hoot Cr trib	15	67	Yes	9.39	1.1	RND	CST	0.91	0.91	45.6	0	0.81	1365	3	2525
930416	SR 303	6.72	C	unnamed trib	15	33	No	4.52	1.1	RND	CST	0.46	0.46	34.2	0	0.4	42	0	68
994320	SR 305	0.38	C	Eagle Harbor trib	15.0324	0	Yes	22.08	1.1	RND	OTH	1.22	1.22	103.8	0.06	5	1873	1059	9715
994324	SR 305	0.73	C	Eagle Harbor trib	15.0324	0	Yes	18	1.1	RND	PCC	0.76	0.76	49.7	1.1	2.29	1151	56	8846
994325	SR 305	2.44	C	Murden Cove trib	15.0321	33	Yes	29.44	1.1	BOX	CPC	1.52	1.22	46.4	0	0.32	2358	3799	3715
994326	SR 305	3.73	C	Manzanita Cr	15.0344	0	Yes	12.01	1.1	RND	PCC	0.76	0.76	40.2	1.07	4.3	799	12	4093

Appendix IC. WSDOT Olympic Region Fish Passage Barriers. Sorted by road and mile post. *(as of June 17, 2015)*

Site Id	Road	Mile Post	Feature Type[3]	Stream Name	WRIA	% Fish Pass-able	SR[1]	PI	Culvert #[2]	Culvert Shape[3]	Material[3]	Span (m)	Rise (m)	Length (m)	WS Drop (m)	% Slope	Lineal Gain (m)	Spawn Area (m^2)	Rear Area (m^2)
991958	SR 305	7.28	C	Klebeal Cr	15.0296	0	Yes	29.48	1.1	RND	PCC	1.22	1.22	61.3	0	2.46	3767	1027	8345
994327	SR 305	8.94	C	Liberty Bay trib	15.0293	0	Yes	20.91	1.2	RND	PCC	0.91	0.91	89.5	0.86	2.7	3186	2231	4456
994327	SR 305	8.94	C	Liberty Bay trib	15.0293	0	Yes	20.91	2.2	RND	PCC	0.91	0.91	90.8	2.35	1.41	3186	2231	4456
991855	SR 305	12.59	C	SF Dogfish Cr trib	15	33	Yes	10.84	1.1	RND	OTH	0.46	0.46	28.1	0	1.78	255	1	2217
933284	SR 305	13.12	C	Dogfish Cr trib	15	0	Unknown		1.1	RND	PCC	0.61	0.61	41.5	0.33	7.87			
990123	SR 307	0.49	C	Dogfish Cr	15.0285	33	Yes	27.97	1.1	RND	PCC	1.21	1.21	14.7	0.15	0.75	7891	1211	6798
991998	SR 307	0.98	C	unnamed trib	15	0	Yes	3.96	1.1	RND	PCC	0.3	0.3	9.5	0	5.46	212	122	111
991997	SR 307	0.98	C	unnamed trib	15	0	Yes	3.98	1.1	RND	PCC	0.45	0.45	16.5	0	5.2	224	123	112
991999	SR 307	1.34	C	Dogfish Cr trib	15.0286	67	Yes	19.84	1.1	RND	CST	1.21	1.21	21.4	0.6	0.32	2734	2420	4738
991572	SR 307	1.45	C	Dogfish Cr trib	15.0286	33	Yes	22.28	1.1	RND	CST	1.21	1.21	33.8	0.35	2.15	2187	1771	3849
991851	SR 307	2.5	C	Gamble Cr trib	15.0358	0	Yes	15.07	1.1	RND	OTH	0.61	0.61	60	0	3.04	945	369	903
992002	SR 307	4.62	C, FI	Gamble Cr	15.0356	67	Yes	26.13	1.1	RND	CAL	1.61	1.61	36.2	0	0.41	10003	513	25388
996931	SR 308	0.3	C	Clear Cr	15.0249	33	Yes		1.1	RND	PCC	0.91	0.91	34.1	0	1.67			
990235	SR 308	0.94	C	Big Scandia Cr	15.0280	33	Yes	23.62	1.1	RND	CST	1.83	1.83	47	0	1.26	5548	3895	7340
15.0280 1.00	SR 308	1.15	C, FI	Big Scandia Cr	15.0280	67	Yes	21	1.1	RND	SPS	1.85	1.85	89.1	0	2.6	6430	5016	9257
992008	SR 308	1.33	C	Little Scandia Cr	15.0279	0	Yes	15.47	1.1	RND	CST	1.05	1.05	100.3	0.1	2.76	1126	806	1166
991000	SR 308	2.16	C	Puget Sound trib	15.0278	0	Yes	15.98	1.1	RND	PCC	0.76	0.76	34.1	0	2.43	1576	433	1934
996933	SR 308	2.41	C	Liberty Bay trib	15	0	No		1.1	RND	PCC	0.46	0.46	21.8	0	3.4	110		
996932	SR 308	2.57	C	Liberty Bay trib	15.0277	0	Yes		1.1	RND	PCC	0.61	0.61	26.6	0.6	5.5			
996617	SR 410	14.04	C	Fennel Cr	10.0406	67	Yes		2.2	BOX	CPC	1.83	1.83	51	0	0.2			
996617	SR 410	14.04	C	Fennel Cr	10.0406	67	Yes		1.2	BOX	CPC	1.83	1.83	51	0	0.2			
996618	SR 410	17.26	C	Fennel Cr	10.0406	67	Yes		1.1	RND	PCC	0.76	0.76	22.3	0	0.4			
996619	SR 410	21.73	C	LkTapps Canal trib	10	0	Yes		1.1	RND	PCC	0.91	0.91	26.9	0.1	1.1			
125 1502W11B	SR 507	8.22	C	Skookumchuck R trib	23	33	Yes		1.1	RND	PCC	1.25	1.25	-999.9	0	1			
997703	SR 507	18.9	C	McIntosh Lk trib	13	67	Yes	2.66	1.1	RND	PCC	1.22	1.22	28.4	0	1	5464	299	3767
995891	SR 507	25.96	C	Thompson Cr	11	67	Yes		1.1	RND	OTH	1.07	1.07	54.2	0	0.7			
995893	SR 507	30.61	C	McKenna Cr	11.0055	33	Yes	21.71	1.1	RND	SPS	2.25	2.25	29.4	0	1.1	1464	187	15914
991049	SR 507	36.35	C, FI	Lacamas Cr	11.0022	33	Yes	37.62	2.3	SQSH	CST	1.83	1.14	27	0	1.45	24287	8206	82900
991049	SR 507	36.35	C, FI	Lacamas Cr	11.0022	33	Yes	37.62	1.3	SQSH	CST	1.83	1.14	26.1	0	0.6	24287	8206	82900
991049	SR 507	36.35	C, FI	Lacamas Cr	11.0022	33	Yes	37.62	3.3	SQSH	CST	1.83	1.14	27.3	0	0.58	24287	8206	82900
990656	SR 510	5.64	C	McAllister Cr trib	11.0328	67	Yes	9.18	1.1	RND	PCC	0.61	0.61	100.6	0	1	1449	0	1790
991052	SR 510	6.28	C	McAllister Cr trib	11	0	No		1.1	RND	OTH	0.61	0.61	31.3	0.5	5.5	170		
991051	SR 510	12.97	C	Thompson Cr	11.0041	33	No		1.1	RND	PCC	1.37	1.37	16.1	0.18	1.4	115		
997920	SR 512	3.3	C	NF Clover Cr trib	12.0015	67	Yes	7.59	1.1	RND	CST	1.22	1.22	73.9	0.42	0.85	1600	0	859
990412	SR 512	4.17	C	Swan Cr	10	67	Yes		1.1	RND	CST	1.52	1.52	63	0	0.49			
932347	SR 512	8.25	C	Silver Cr	10	67	Yes	5.62	3.3	RND	CST	1.07	1.07	67.9	0	0.16	508	9	292
932347	SR 512	8.25	C	Silver Cr	10	67	Yes	5.62	2.3	RND	CST	1.07	1.07	67	0.05	0.06	508	9	292
932347	SR 512	8.25	C	Silver Cr	10	67	Yes	5.62	1.3	RND	CST	1.07	1.07	67.6	0.12	-0.19	508	9	292

Appendix IC. WSDOT Olympic Region Fish Passage Barriers. Sorted by road and mile post. *(as of June 17, 2015)*

Site Id	Road	Mile Post	Feature Type[3]	Stream Name	WRIA	% Fish Pass-able	SR[1]	PI	Culvert #[2]	Culvert Shape[3]	Material[3]	Span (m)	Rise (m)	Length (m)	WS Drop (m)	% Slope	Lineal Gain (m)	Spawn Area (m^2)	Rear Area (m^2)
932345	SR 512	8.25	C	Silver Cr	10	0	Yes	7.89	1.1	RND	CST	0.76	0.76	34.8	0	2.81	672	18	375
932349	SR 512	8.25	C	Silver Cr	10	67	Yes	5.42	1.1	RND	CST	0.76	0.76	56.3	0	0.95	395	5	252
932351	SR 512	9.68	C	Puyallup R trib	10	0	No		1.1	RND	PCC	0.76	0.76	156.6	0.35	3.04			
931151	SR 7	17.05	C	Nisqually R trib	11	33	Yes		1.1	RND	PCC	0.46	0.46	12.4	0	2.7			
931152	SR 7	17.15	C	Nisqually R trib	11	33	Yes		1.1	RND	PCC	0.32	0.32	8.7	0	1.5			
931153	SR 7	17.21	C	Nisqually R trib	11	33	Yes		1.1	RND	PCC	0.52	0.52	12.3	0	3			
997605	SR 7	17.38	C	Alder Lk trib	11	0	No		1.1	RND	PCC	0.91	0.91	29.2	0	9	31		
997609	SR 7	18.28	C	Alder Lk trib	11	33	No		1.1	RND	PCC	0.61	0.61	24.6	0	2.7	7		
997612	SR 7	18.5	C	Alder Lk trib	11	0	No		1.1	RND	PCC	0.76	0.76	27	0	6	33		
990677	SR 7	19.15	C	Alder Lk trib	11	0	Yes		1.1	RND	PCC	0.76	0.76	35.8	0.48	12.9			
997615	SR 7	19.79	C	Alder Lk trib	11	33	No		1.1	RND	PCC	0.61	0.61	35.7	0	7.8	185		
990679	SR 7	21.3	C	Alder Lk trib	11.0136	33	Yes		1.2	RND	PCC	0.91	0.91	36.6	0.05	4			
990679	SR 7	21.3	C	Alder Lk trib	11.0136	33	Yes		2.2	RND	PCC	0.91	0.91	36.6	0.05	4			
990680	SR 7	21.41	C	Alder Lk trib	11	33	Yes		1.1	RND	PCC	0.61	0.61	25.2	0.32	2.94			
990681	SR 7	21.58	C	Alder Lk trib	11	67	Yes		1.1	RND	PCC	0.91	0.91	57.9	0.02	1.8			
990682	SR 7	21.68	C	Alder Lk trib	11.0133	67	Yes		1.1	BOX	PCC	1.52	1.52	37.3	0	4.7			
990683	SR 7	22.83	C	La Grande Reservoir trib	11.0130	33	Yes		1.1	RND	PCC	0.76	0.76	25.9	0.2	3			
990684	SR 7	23.32	C	La Grande Reservoir trib	11.0129	0	No		1.1	BOX	CPC	1.28	0.93	48	2	12.44	6		
990685	SR 7	24.83	C	Nisqually R trib	11.0128	0	No		1.1	RND	CST	0.76	0.76	26	0.5	7	0		
997623	SR 7	28.02	C	Mashel R trib	11	33	No		1.1	RND	SST	0.61	0.61	36.1	0.32	0.5	75		
990686	SR 7	32.4	C	Silver Lk trib	11	67	Yes		1.1	RND	PCC	0.46	0.46	18.4	0.12	0.59			
997628	SR 7	33.52	C	Cranberry Lk trib	11	67	No		1.1	RND	PCC	0.46	0.46	13.4	0	2.31	136		
991225	SR 7	37.5	C	South Cr trib	11.0032	0	Yes	23.43	1.1	SQSH	CST	1.4	1	23.6	0.3	2.8	5607	277	10932
990688	SR 7	38.12	C	South Cr trib	11	67	Yes	10.11	1.1	RND	PCC	0.61	0.61	23.9	0	0.51	2381	287	3412
991229	SR 702	4.53	C	Nisqually R trib	11.0058	67	Yes		1.1	RND	CST	0.91	0.91	16.5	0	1.5			
995899	SR 702	5.6	C	Horn Cr trib	11	67	No		1.1	RND	PCC	0.61	0.61	17.2	0	1.9	10		
995476	SR 706	0.2	C	Nisqually R trib	11	33	Yes		1.1	RND	PCC	1.07	1.07	32.1	0.62	1.9			
991226	SR 706	1.75	C	Nisqually R trib	11	67	Yes		1.1	BOX	CPC	1.83	1.54	19.7	0.09	1.3			
991235	SR 706	6.01	C	Nisqually R trib	11	67	Yes		1.1	RND	PCC	0.91	0.91	20.5	0.09	2.5			
991637	SR 706	8	C	Nisqually R trib	11	33	Yes		1.1	SQSH	CST	1.5	0.96	36.1	0	4.5			
991227	SR 706	9.81	C, FI	Nisqually R trib	11.0222	67	Yes		1.1	SQSH	CST	2.31	1.59	31	0	1			
995074	SR 706	10.43	C	Nisqually R trib	11.0224	0	Yes		1.2	RND	PCC	0.91	0.91	15.1	0.55	1.8			
995074	SR 706	10.43	C	Nisqually R trib	11.0224	0	Yes		2.2	RND	PCC	0.91	0.91	15.4	0.7	0.8			
995095	SR 706	10.45	C	unnamed trib	11	67	Yes		1.1	RND	PCC	0.76	0.76	25.6	0	1.3			
995077	SR 706	11.62	C	Nisqually R trib	11	0	No		1.1	RND	PCC	1.22	1.22	18.7	2.2	10	169		
991063	SR 8	0.1	C	Cloquallum Cr trib	22	33	Yes	9.5	1.1	RND	CST	0.91	0.91	72.8	0	1.5	234	0	656
993723	SR 8	1.27	C	Cloquallum Cr trib	22	67	Yes	9.88	1.1	RND	PCC	0.46	0.46	50.8	0	0.6	767	3	1420
993727	SR 8	1.37	C	Cloquallum Cr trib	22	33	No	8.45	1.1	RND	PCC	0.46	0.46	51.1	0	0.08	155	0	196

Appendix IC. WSDOT Olympic Region Fish Passage Barriers. Sorted by road and mile post. *(as of June 17, 2015)*

Site Id	Road	Mile Post	Feature Type[3]	Stream Name	WRIA	% Fish Pass-able	SR[1]	PI	Culvert #[2]	Culvert Shape[3]	Material[3]	Span (m)	Rise (m)	Length (m)	WS Drop (m)	% Slope	Lineal Gain (m)	Spawn Area (m^2)	Rear Area (m^2)
993724	SR 8	3.16	C	Wildcat Cr trib	22	0	Yes	11	1.1	RND	CST	1.3	1.3	62.3	0	5.5	2269	359	1625
993725	SR 8	3.51	C	Wildcat Cr trib	22	0	Yes	7	1.1	RND	CST	0.91	0.91	51.8	0	10	873	68	307
991066	SR 8	3.72	C	unnamed pond	22	0	Yes	10.06	1.1	RND	CST	0.76	0.76	72	0.38	0.3	418	0	4339
22.0507 0.10	SR 8	5	C, FI	MF Wildcat Cr	22.0507	33	Yes	39.37	1.1	BOX	CPC	-99.99	-99.99	-999.9			30005	20778	79247
990770	SR 8	6.1	C	EF Wildcat Cr trib	22	67	Yes	8.77	1.1	RND	CST	0.91	0.91	46.1	0	0.6	359	0	438
990133	SR 8	6.3	C	EF Wildcat Cr	22.0503A	33	Yes	52.71	2.2	BOX	PCC	2.87	2.44	89.9	0.06	0.25	21924	26044	70277
990133	SR 8	6.3	C	EF Wildcat Cr	22.0503A	33	Yes	52.71	1.2	BOX	CPC	3.06	2.43	90	0.06	0.3	21924	26044	70277
990773	SR 8	9.1	C	Mox Chehalis Cr trib	22	33	Yes	20.63	1.1	BOX	CPC	1.22	1.22	42.8	0	0.81	2481	1179	2311
993729	SR 8	10.12	C	Mox Chehalis Cr trib	22	67	Yes		1.1	RND	PCC	0.61	0.61	16.5	0	2.46			
993728	SR 8	10.12	C	Mox Chehalis Cr trib	22	67	Yes		1.1	RND	PCC	0.61	0.61	27.4	0	0.4			
990693	SR 8	12.15	C	Kennedy Cr trib	14	0	Yes	3.61	1.1	BOX	PCC	1.22	0.91	30.5	1.28	3	1770	1550	2205
990694	SR 8	12.16	C	Kennedy Cr trib	14	0	Yes	3.61	1.1	BOX	PCC	1.22	0.91	31.1	0	6	1770	1550	2205
997197	SR 8	13.25	C	Kennedy Cr trib	14	0	Yes	2.23	1.1	BOX	PCC	2.3	1.22	38.1	0	1.79	1400	209	615
990695	SR 8	13.25	C	Kennedy Cr trib	14	0	Yes	2.23	1.1	BOX	PCC	2.3	1.22	50.6	0	6.6	1345	209	612
997198	SR 8	13.51	C	Kennedy Cr trib	14	0	Yes	3.23	1.2	BOX	PCC	1.52	1.22	43.7	0.29	4.41	1354	982	1361
997198	SR 8	13.51	C	Kennedy Cr trib	14	0	Yes	3.23	2.2	BOX	PCC	1.52	1.22	43.7	0.29	4.41	1354	982	1361
990692	SR 8	13.51	C	Kennedy Cr trib	14	0	Yes	3.54	2.2	BOX	PCC	1.52	1.22	42	0.2	4.77	1354	982	1361
990692	SR 8	13.51	C	Kennedy Cr trib	14	0	Yes	3.54	1.2	BOX	PCC	1.52	1.22	42	0.12	4.77	1354	982	1361
990696	SR 8	14.09	C	Kennedy Cr trib	14	33	Yes	2.72	1.1	BOX	PCC	1.83	1.22	51	0	1.27	1217	1320	707
990697	SR 8	14.8	C	Kennedy Cr trib	14	67	Yes	1.65	1.2	RND	PCC	0.76	0.76	48.2	0.03	0.7	395	285	143
990697	SR 8	14.8	C	Kennedy Cr trib	14	67	Yes	1.65	2.2	RND	PCC	0.76	0.76	48.1	0	0.87	395	285	143
990698	SR 8	14.93	C	Kennedy Cr trib	14	33	Yes	1.74	1.1	RND	PCC	0.76	0.76	60.4	0	1.2	416	19	339
990700	SR 8	15.19	C	Kennedy Cr trib	14	0	Yes	2.94	1.1	BOX	PCC	1.83	0.91	60.1	0	5.21	1260	1168	962
997201	SR 8	15.35	C	Kennedy Cr trib	14.0012	67	Yes		1.1	BOX	PCC	1.83	1.22	50.6	0	0.71			
997206	SR 8	17.07	C	Perry Cr trib	14	33	No		1.1	RND	PCC	0.61	0.61	47.8	0.18	3.62	75		
990703	SR 8	17.17	C	Perry Cr trib	14	33	Yes	3.81	1.1	BOX	PCC	1.83	1.22	61	0	2.5	2483	1739	3045
997207	SR 8	18.28	C	Perry Cr trib	14	67	No		1.1	RND	PCC	0.91	0.91	16.5	0	1.58	188		
990704	SR 8	18.28	C	Perry Cr trib	14	0	No		1.1	RND	PCC	0.91	0.91	24.9	0.96	12.76	156		
990705	SR 8	18.61	C	Perry Cr trib	14	0	No		1.1	RND	PCC	0.91	0.91	92.3	0.3	11.39	30		
990706	SR 8	18.99	C	Perry Cr trib	14	33	No		1.1	RND	PCC	0.91	0.91	15.2	0.75	2.5	149		
990707	SR 8	18.99	C	Perry Cr trib	14	0	No		1.1	RND	PCC	0.91	0.91	47.6	1	12.32	90		
996275	SR 99	0.44	C	Hylebos Cr trib	10	67	Yes		1.1	BOX	CPC	1.22	1.25	35.5	0	0			
992510	US 101	71.02	C	Joe Cr	24.0129	67	Yes	24.98	2.2	BOX	CPC	1.52	1.52	50.5	0.25	1.04	6682	1217	16917
992510	US 101	71.02	C	Joe Cr	24.0129	67	Yes	24.98	1.2	BOX	CPC	1.52	1.52	50.5	0.25	1.04	6682	1217	16917
992526	US 101	73.35	C	unnamed trib	24	0	Yes	8.02	1.1	OTH	CPC	1	1.02	63.3	0	5.3	775	142	425
992534	US 101	75.05	C	Little North R trib	24	0	Yes	7.8	1.1	RND	CST	0.91	0.91	56.8	0.32	2.67	606	50	399
993670	US 101	80.4	C	Chehalis R trib	22	0	Yes	9.07	1.1	RND	CST	0.91	0.91	84.9	0	1.84	219	4	729
993673	US 101	84.15	C	Chehalis R trib	22	0	Yes	12.33	1.1	OTH	OTH	0.61	0.61	1438	0		2779	82	950

Appendix IC. WSDOT Olympic Region Fish Passage Barriers. Sorted by road and mile post. *(as of June 17, 2015)*

Site Id	Road	Mile Post	Feature Type[3]	Stream Name	WRIA	% Fish Pass-able	SR[1]	PI	Culvert #[2]	Culvert Shape[3]	Material[3]	Span (m)	Rise (m)	Length (m)	WS Drop (m)	% Slope	Lineal Gain (m)	Spawn Area (m^2)	Rear Area (m^2)
993681	US 101	89.48	C	Hoquiam R trib	22	67	Yes	6.25	1.1	RND	CST	0.61	0.61	20	0.5		498	9	224
993674	US 101	89.48	C	Hoquiam R trib	22	67	Yes	7.41	1.1	RND	PCC	0.61	0.61	31.1	0	0.5	462	9	224
993675	US 101	89.77	C	Hoquiam R trib	22	67	Yes		1.1	RND	PCC	0.61	0.61	24.6	0	1.5			
993679	US 101	90.73	C	Hoquaim R trib	22	33	Yes	17.35	1.1	RND	PCC	0.61	0.61	54.3		2	323	0	4450
993695	US 101	93.49	C	WF Hoquiam R trib	22	33	Yes	9.29	1.1	RND	PCC	0.91	0.91	23.1	0	4.5	938	42	438
990732	US 101	93.79	C	WF Hoquiam R trib	22	0	Yes	9.39	1.1	RND	PCC	0.91	0.91	24.8	0	4	940	72	381
993698	US 101	95.46	C	WF Hoquiam R trib	22	0	Yes	8.62	1.1	RND	CST	0.61	0.61	27	0.2	1.7	240	20	122
991619	US 101	95.93	C	WF Hoquiam R trib	22	0	Yes		1.1	RND	CST	0.76	0.76	23	0	0.08			
991691	US 101	96.87	C	WF Hoquiam R trib	22	0	No		1.1	RND	PCC	0.91	0.91	18.3	0.18	5	50		
993702	US 101	98.47	C	WF Hoquiam R trib	22	67	Yes	9.28	1.1	RND	PCC	0.91	0.91	24.5	0	1.7	1037	15	1098
993704	US 101	99.45	C	WF Hoquiam R trib	22	67	Yes	6.67	1.1	RND	PCC	0.91	0.91	24.6	0	1.8	993	56	584
990730	US 101	100.7	C	unnamed trib	22.0060	33	Yes	14.96	1.1	RND	PCC	0.91	0.91	32.1	0	1.3	1742	0	6833
991501	US 101	103.65	C, FI	Big Cr trib	22.0057	67	Yes	14.33	1.2	RND	CST	1.83	1.83	30.5	0	2	3434	5436	5573
991501	US 101	103.65	C, FI	Big Cr trib	22.0057	67	Yes	14.33	2.2	RND	CST	1.83	1.83	30.5	0	2	3434	5436	5573
993714	US 101	107.42	C	Mopang Cr	22.0044	67	Yes	10.24	1.1	RND	PCC	0.99	0.99	31.7	0	1.1	400	0	545
993717	US 101	110.84	C	Stevens Cr trib	22	33	Yes	9.37	1.1	RND	PCC	0.61	0.61	33.2	0	4.6	404	110	324
990731	US 101	111.34	C	Stevens Cr trib	22.0064A	33	Yes	14.44	1.1	OTH	OTH	1.22	1.22	22.6	0	2.2	1162	485	3052
991690	US 101	111.9	C, FI	Stevens Cr trib	22	67	Yes	10.83	1.1	BOX	PCC	1.72	1.23	28.2	0	1.2	972	33	2848
997301	US 101	118.09	C	Cook Cr trib	21	67	Yes		1.1	RND	PCC	0.76	0.76	32.2	0	-0.34			
997302	US 101	118.35	C	unnamed trib	21	33	Yes		1.1	RND	PCC	0.76	0.76	42.2	0.26	7.1			
997304	US 101	119.6	C	Skunk Cr trib	21	33	Yes		1.1	RND	PCC	0.61	0.61	14.7	0	-0.75			
997305	US 101	120.33	C	Cook Cr trib	21	67	Yes		1.1	RND	PCC	0.61	0.61	24.3	0	1.8			
997307	US 101	121.68	C	Hathaway Cr trib	21	67	Yes		1.1	RND	PCC	0.76	0.76	25.4	0	1.5			
990182	US 101	122.4	C	Hathaway Cr	21.0457	33	Yes		1.1	BOX	PCC	1.22	1.22	19.5	0.09	2.2			
997309	US 101	122.92	C	McCalla Cr trib	21	0	Yes		1.1	RND	PCC	0.76	0.76	22	0.38	0.73			
990276	US 101	123.05	C	McCalla Cr	21.0456	33	Yes	9.57	1.1	RND	PCC	0.91	0.91	18.5	0.12	1.2	861	763	1118
990537	US 101	125.2	C	Quinault R trib	21	33	Yes		1.1	RND	PCC	0.91	0.91	25.1	0.01	-0.04			
990538	US 101	125.25	C	unnamed trib	21	33	No		1.1	RND	PCC	0.91	0.91	22.6	0.12	0.18	150		
991653	US 101	126.24	C	Quinault R trib	21	0	Yes	7.69	1.1	RND	PCC	1.47	1.47	29.9	0.35	3	278	94	117
997325	US 101	130.01	B	Milbourn Cr	21.0452	67	Yes												
990543	US 101	131.96	C	Ten O Clock Cr trib	21	33	Yes		1.1	RND	PCC	0.91	0.91	17	0	2.2			
990544	US 101	132.2	C	Ten O Clock Cr trib	21	33	Yes		1.1	RND	PCC	0.91	0.91	14.7	0	0.95			
990452	US 101	135.26	C	Lunch Cr trib	21	67	Yes		2.2	BOX	PCC	2.45	1.22	16.1	0	0.9			
990452	US 101	135.26	C	Lunch Cr trib	21	67	Yes		1.2	BOX	PCC	2.44	1.22	15.1	0	0.13			
990546	US 101	135.68	C	Lunch Cr	21.0374	33	Yes	13.66	1.1	BOX	PCC	1.83	1.52	18.5	0	1.03	3288	3889	6267
990453	US 101	135.95	C	Lunch Cr trib	21	67	Yes	5.21	1.1	RND	PCC	1.22	1.22	28	0	0.5	337	10	212
990883	US 101	137.35	C	Crane Cr	21.0370	33	Yes		1.1	RND	CST	1.22	1.22	44.8	0.12	1			
990548	US 101	142.48	C	Harlow Cr	21.0134	0	Yes	15.91	1.1	RND	CST	1.22	1.22	22.6	0.27	3.28	1080	77	3441

Appendix IC. WSDOT Olympic Region Fish Passage Barriers. Sorted by road and mile post. *(as of June 17, 2015)*

Site Id	Road	Mile Post	Feature Type[3]	Stream Name	WRIA	% Fish Pass-able	SR[1]	PI	Culvert #[2]	Culvert Shape[3]	Material[3]	Span (m)	Rise (m)	Length (m)	WS Drop (m)	% Slope	Lineal Gain (m)	Spawn Area (m^2)	Rear Area (m^2)
990457	US 101	142.68	C	Harlow Cr	21.0134	33	Yes	15.05	1.1	RND	CST	1.22	1.22	24.1	0	1.91	1485	389	4134
990178	US 101	146.85	C, FI	Harlow Cr	21.0134	67	Yes	26.58	1.2	BOX	CPC	2.44	1.22	31.9	0.11	0.34	16889	17854	39968
990178	US 101	146.85	C, FI	Harlow Cr	21.0134	67	Yes	26.58	2.2	BOX	CPC	2.44	1.22	31.9	0.11	0.34	16889	17854	39968
990148	US 101	147.49	C	Fisher Cr	21.0018	33	Yes	29	1.2	BOX	CPC	1.52	1.22	24.2	0.04	1.8	5132	9836	12568
990148	US 101	147.49	C	Fisher Cr	21.0018	33	Yes	29	2.2	BOX	CPC	1.52	1.22	24.2	0.04	1.9	5132	9836	12568
997342	US 101	152.47	C	Queets R trib	21	67	Yes		1.1	SQSH	CST	1.4	1	33.7	0	0.8			
997344	US 101	153.01	C	Queets R trib	21	0	No		1.1	RND	CST	0.61	0.61	35.6	0.5	4.4	91		
991268	US 101	153.96	C	Pacific Ocean trib	21.0015	0	No	5.6	1.1	BOX	PCC	1.52	1.52	23.8	0.58	3	62	76	100
997345	US 101	154.27	C	Pacific Ocean trib	21.0014	0	No		1.1	BOX	CPC	1.22	1.22	24.8	2.3	7.1	33		
990549	US 101	154.45	C	Pacific Ocean trib	21	0	No		1.1	BOX	PCC	1.22	1.22	28.5	1.37	4.2	54		
990722	US 101	154.88	C	Pacific Ocean trib	21	33	No		1.1	BOX	PCC	1.22	1.22	39.6	1.35	3	150		
990550	US 101	154.9	C	Pacific Ocean trib	21	67	Yes		1.1	BOX	PCC	1.22	1.22	25.9	0	3.2			
990723	US 101	155.15	C	Pacific Ocean trib	21	0	Yes	2.68	2.2	BOX	PCC	1.22	1.22	39	1.37	3	2613	2139	1338
990723	US 101	155.15	C	Pacific Ocean trib	21	0	Yes	2.68	1.2	BOX	PCC	1.22	1.22	39	1.37	3	2613	2139	1338
991267	US 101	155.35	C	Pacific Ocean trib	21.0011	0	Yes	4.19	1.2	BOX	PCC	1.22	1.22	38.1	1.19	1.8	4193	4282	8440
991267	US 101	155.35	C	Pacific Ocean trib	21.0011	0	Yes	4.19	2.2	BOX	PCC	1.22	1.22	38.1		1.8	4193	4282	8440
997355	US 101	155.8	C	Pacific Ocean trib	21	33	Yes	1.83	2.2	RND	PCC	0.61	0.61	15.8	0.83	1.25	529	0	280
997355	US 101	155.8	C	Pacific Ocean trib	21	33	Yes	1.83	1.2	RND	PCC	0.61	0.61	16	0.83	1.8	529	0	280
991276	US 101	156.1	C	Pacific Ocean trib	21	33	Yes	8.2	1.1	BOX	CPC	1.52	1.52	35.2	0	1.93	602	0	364
991277	US 101	156.15	C	Pacific Ocean trib	21	0	No	1.77	1.1	RND	PCC	0.91	0.91	25.9	0.24	6.29	146	0	123
997349	US 101	158.26	C	Pacific Ocean trib	21	33	Yes	1.81	1.1	BOX	CPC	1.52	1.52	27.6	1.1	1.85	618	0	198
990724	US 101	158.7	C	Pacific Ocean trib	21	0	No		1.1	BOX	PCC	1.52	1.52	34.8	3	0.5	1		
997356	US 101	159.03	C	Pacific Ocean trib	21	33	No		1.1	RND	PCC	0.91	0.91	36	0	2	117		
990725	US 101	159.14	C	Pacific Ocean trib	21	0	No		1.1	OTH	OTH	0.61	0.91	36.4	0	4.06	77		
990726	US 101	159.24	C	Pacific Ocean trib	21	67	No		1.1	RND	PCC	0.91	0.91	61	0.16	2	45		
997352	US 101	159.29	C	Pacific Ocean trib	21	0	No		1.1	RND	PCC	0.91	0.91	31.9	0.45	6.8	144		
997353	US 101	159.39	C	Pacific Ocean trib	21	0	No		2.2	RND	PCC	0.61	0.61	39.5	0.6	3.5	66		
997353	US 101	159.39	C	Pacific Ocean trib	21	0	No		1.2	RND	PCC	0.61	0.61	40.6	0.6	3.9	66		
990727	US 101	159.63	C	Pacific Ocean trib	20	0	No		1.1	BOX	CPC	1.55	1.55	61	3.5	1	12		
996217	US 101	159.94	C	Pacific Ocean trib	20	0	No		1.1	RND	PCC	0.61	0.61	19.2	1	4.38	136		
996218	US 101	160.17	C	Pacific Ocean trib	20	0	No		1.1	RND	PCC	0.61	0.61	22.1	0.42	13.9	81		
996220	US 101	160.42	C	Pacific Ocean trib	20	0	No		1.1	RND	PCC	0.91	0.91	88.5	2	11.3	78		
990728	US 101	160.75	C	Pacific Ocean trib	20	0	Yes		1.1	BOX	PCC	1.52	1.55	39.9	0.65	3			
996223	US 101	160.89	C	Pacific Ocean trib	20	0	Yes	6.87	1.1	BOX	CPC	1.53	1.53	33.6	0.82	7.61	350	24	241
990718	US 101	161.07	C	Pacific Ocean trib	20	0	Yes		1.1	BOX	PCC	0.95	0.95	39.6	0.87	2.5			
991261	US 101	161.5	C	Pacific Ocean trib	20.0000A	0	Yes	9.19	1.1	RND	CST	1.22	1.22	56.4	1.34	1.5	277	242	572
990400	US 101	162.6	C, FI	Steamboat Cr	20.0574	0	Yes	20.91	3.3	BOX	CPC	1.83	1.83	-999.9	0.3	1.6	7434	25322	26208
990400	US 101	162.6	C, FI	Steamboat Cr	20.0574	0	Yes	20.91	1.3	BOX	CPC	1.83	1.83	37.5	0.3	1.6	7434	25322	26208

Appendix IC. WSDOT Olympic Region Fish Passage Barriers. Sorted by road and mile post. *(as of June 17, 2015)*

Site Id	Road	Mile Post	Feature Type[3]	Stream Name	WRIA	% Fish Pass-able	SR[1]	PI	Culvert #[2]	Culvert Shape[3]	Material[3]	Span (m)	Rise (m)	Length (m)	WS Drop (m)	% Slope	Lineal Gain (m)	Spawn Area (m^2)	Rear Area (m^2)
990400	US 101	162.6	C, Fl	Steamboat Cr	20.0574	0	Yes	20.91	2.3	BOX	CPC	1.83	1.83	-999.9	0.3	1.6	7434	25322	26208
991262	US 101	163.13	C	Pacific Ocean trib	20	0	Yes	14.25	1.1	BOX	PCC	1.83	1.83	52.4	1.65	3	1928	3087	4459
996224	US 101	164.57	C	Pacific Ocean trib	20	0	No		1.1	BOX	PCC	0.91	0.91	57.7	0	9.49	60		
996225	US 101	165.11	C	Cedar Cr trib	20	0	No		1.1	RND	PCC	0.61	0.61	53.8	0	12.57	86		
990551	US 101	168.3	C	Hoh R trib	20	67	Yes		1.2	BOX	PCC	1.52	1.52	26	0	0.81			
990551	US 101	168.3	C	Hoh R trib	20	67	Yes		2.2	BOX	PCC	1.52	1.52	26	0	0.81			
990717	US 101	169.45	C	Braden Cr trib	20	67	Yes	12.5	1.1	BOX	PCC	0.91	0.91	18.5	0	1	1162	38	7956
997051	US 101	169.89	C	Hoh R trib	20	33	Yes		1.1	RND	CST	0.61	0.61	12.3	0	1.95			
997052	US 101	169.94	C	Hoh R. trib	20	33	Yes	8.57	1.1	RND	PCC	0.61	0.61	16.2	0	1	802	908	693
990719	US 101	170.81	C	Hoh R trib	20	33	Yes		1.1	RND	CST	1.22	1.22	30.7	0	1.01			
997054	US 101	171.29	C	Hoh R trib	20	67	Yes	10.92	1.1	RND	CST	0.61	0.61	19.6	0.03	0.36	1420	0	3050
997055	US 101	174.43	C	Hoh R trib	20	67	Yes		1.1	RND	PCC	0.46	0.46	33	0	3.3			
997059	US 101	174.79	C	Old Joe Sl trib	20	0	No		1.1	RND	CST	0.61	0.61	21.1	0	17	14		
991645	US 101	175.04	C	Old Joe Sl trib	20	0	No		1.1	RND	CST	0.84	0.84	26.2	0	25	188		
991647	US 101	175.45	C	Hoh R trib	20	67	Yes	16.59	1.1	BOX	PCC	1.52	1.52	20.1	0.03	0.5	2590	128	16299
991598	US 101	175.91	C	Hoh R trib	20	33	Yes	16.82	1.1	RND	PCC	0.61	0.61	13.3	0	0.6	352	17	8474
997064	US 101	176.12	C	Hoh R trib	20	67	Yes		1.1	RND	OTH	0.46	0.46	14.4	0	1.5			
997063	US 101	176.55	C	Hoh R trib	20	0	Yes		1.1	RND	PCC	0.61	0.61	17.2	0	1.4			
997066	US 101	177.35	C	unnamed trib	20	33	No	0.86	1.1	RND	CST	0.61	0.61	26.1	0	2.72	106	8	20
997068	US 101	177.58	C	unnamed trib	20	33	Yes		1.1	RND	CST	0.61	0.61	21.5	0	2.7	580		
997070	US 101	177.77	C	Hoh R trib	20	0	No		1.1	RND	CST	0.61	0.61	29.8	0.25	3.16	189		
997071	US 101	177.8	C	unnamed trib	20	33	Yes		1.1	RND	CST	0.61	0.61	26.6	0.15	2.52			
997072	US 101	177.97	C	unnamed trib	20	33	Yes	1.17	1.1	RND	PCC	0.61	0.61	22.2	0.14	2.03	250	26	70
991595	US 101	178.09	C	unnamed trib	20	33	Yes		1.1	RND	PCC	0.91	0.91	24.2	0	3.72			
991589	US 101	178.3	C	Hell Roaring Cr trib	20	0	Yes	4.09	1.1	OTH	OTH	1.45	1.45	21.3	0.18	2	4102	4979	6882
991590	US 101	178.63	C	Hell Roaring Cr trib	20	0	Yes	2.59	1.1	RND	CST	0.76	0.76	24.4	0.7	4	801	182	1118
991591	US 101	179.13	C	Hell Roaring Cr trib	20	33	Yes	3.61	1.1	OTH	OTH	1.83	1.83	30.5	0.25	1	3433	5514	6314
991592	US 101	179.57	C	Hell Roaring Cr	20.0441	0	Yes	1.95	1.1	OTH	OTH	1.22	1.22	35	0.4	3	466	156	361
997078	US 101	179.73	C	Hell Roaring Cr trib	20	33	Yes		1.1	RND	PCC	0.46	0.46	19.5	0	1.8			
991593	US 101	180.2	C	EF Hell Roaring Cr trib	20	0	Yes	2.07	1.1	OTH	OTH	1.22	0.93	42.7	0.05	1	316	0	459
991575	US 101	181.2	C	Dowans Cr trib	20	33	Yes	13.89	1.2	BOX	CPC	1.52	1.52	21.3	0	1.31	1684	883	3166
991575	US 101	181.2	C	Dowans Cr trib	20	33	Yes	13.89	2.2	BOX	PCC	1.52	1.52	21.3	0	1.31	1684	883	3166
991574	US 101	181.46	C	Dowans Cr trib	20.0248A	33	Yes	8.24	1.1	RND	PCC	1.22	1.22	28.5	0	2.2	677	268	1585
991507	US 101	182.2	C	Dowans Cr trib	20	0	Yes	13.25	1.1	OTH	OTH	1.22	0.91	49.8	0	3.31	1160	375	1658
991508	US 101	182.84	C	Dowans Cr trib	20	0	Yes	9.05	1.1	RND	OTH	1.22	0.91	76.3	1.5	9.23	665	334	509
991509	US 101	183.05	C	Dowans Cr trib	20	0	Yes	7.88	1.1	OTH	OTH	0.91	0.91	68.1	0.27	6.79	505	200	293
997081	US 101	183.11	C	Dowans Cr trib	20	0	Yes	5.76	1.1	OTH	OTH	1.22	0.95	75	0.21	7.23	727	556	493
991510	US 101	183.87	C	Bogachiel R trib	20	0	No	5.24	1.1	RND	OTH	0.91	0.91	27.2	3.2	5.1	134	152	362

Appendix IC. WSDOT Olympic Region Fish Passage Barriers. Sorted by road and mile post. *(as of June 17, 2015)*

Site Id	Road	Mile Post	Feature Type[3]	Stream Name	WRIA	% Fish Pass-able	SR[1]	PI	Culvert #[2]	Culvert Shape[3]	Material[3]	Span (m)	Rise (m)	Length (m)	WS Drop (m)	% Slope	Lineal Gain (m)	Spawn Area (m^2)	Rear Area (m^2)
990269	US 101	184.66	C	May Cr	20.0247	67	Yes	19.21	1.1	RND	CST	3.05	3.05	58.5	0	0.73	12990	22700	23129
997087	US 101	184.87	C	Bogachiel R trib	20	0	Yes		1.1	RND	PCC	0.61	0.61	28	2.3	3.6			
990156	US 101	186.41	C	Bogachiel R trib	20	67	Yes		1.1	RND	CST	1.22	1.22	17.4	0	1.49			
997090	US 101	187.12	C	Bogachiel R trib	20	67	Yes		1.1	RND	PCC	0.46	0.46	14.7	0	3.7			
997091	US 101	187.18	C	Bogachiel R trib	20	67	Yes		1.1	RND	PCC	0.46	0.46	12.9	0	2.39			
991513	US 101	187.37	C	unnamed trib	20	0	No		1.1	RND	SST	0.91	0.91	33.8	0	20.78	29		
991515	US 101	187.79	C	Bogachiel R trib	20	0	Yes	2.16	1.1	RND	PCC	0.61	0.61	30.2	0	4.4	416	92	273
991505	US 101	188.09	C	Bogachiel R trib	20	0	Yes	8.75	1.1	RND	PCC	0.91	0.91	32.8	0	2.44	610	81	366
997093	US 101	188.19	C	Bogachiel R trib	20	0	Yes	9.87	1.1	RND	PCC	0.61	0.61	21.6	0.15	3.74	331	9	510
997095	US 101	188.42	C	Bogachiel R trib	20	33	Yes		1.1	RND	PCC	0.61	0.61	15.8	0	6.2	200		
997096	US 101	188.64	C	Bogachiel R trib	20	0	Yes		1.1	RND	CST	0.61	0.61	23.1	0.1	4.8			
991264	US 101	189.15	C	Grader Cr trib	20	33	Yes	7.39	1.1	RND	PCC	0.61	0.61	24.4	0	3	302	46	164
990169	US 101	189.4	C, FI	Grader Cr	20.0237	33	Yes	18.62	1.1	BOX	PCC	3.05	3.05	36.9	0.3	3	4484	8071	17823
997098	US 101	190.05	C	Mill Cr trib	20	33	Yes		1.1	RND	PCC	1.22	1.22	27.4	0	1.3			
997097	US 101	191.12	C	Uncle John's Cr	20	33	Yes		1.1	RND	PCC	0.91	0.91	18.5	0	1.35			
20.0312 0.60	US 101	197.1	C, FI	Swanson Cr	20.0312	67	Yes	15.75	1.1	BOX	CPC	1.83	1.52	28.2		1.48	6644	2744	20009
997107	US 101	202.71	C	Sol Duc R trib	20	33	Yes	5.73	1.1	RND	PCC	0.91	0.91	42.3	0	1.51	428	7	86
990554	US 101	209.32	C	Wisen Cr	20.0336	67	Yes	13.7	1.1	RND	CST	1.52	1.52	21.3	0	0.66	3273	8239	6036
997108	US 101	210.22	C	Sol Duc R trib	20	67	No		1.1	RND	CST	0.91	0.91	17	0	0.59	159		
997109	US 101	210.78	C	Sol Duc R trib	20	67	Yes	7.42	1.1	RND	PCC	0.91	0.91	23.3	0	0.77	333	11	493
991565	US 101	221	C	Lk Crescent trib	19	33	Yes		1.1	BOX	PCC	1.36	1.24	37.1	0.3	1.42			
996391	US 101	222.11	C	Eagle Cr	19.0075	0	No		1.2	SQSH	CST	1.07	1.36	20.1	1.07	3.6	190		
996391	US 101	222.11	C	Eagle Cr	19.0075	0	No		2.2	SQSH	CST	1.08	1.33	20.1	0.45	3.6	190		
996393	US 101	223.76	C	LaPoel Cr	19.0073	0	No		1.1	BOX	CPC	1.86	1.87	19	0.46	7.4	150		
996398	US 101	226.24	C	Smith Cr	19.0069	33	No		1.1	BOX	CPC	1.83	1.84	19.3	0	3.4	140		
995808	US 101	232.85	C	Lake Sutherland trib	18	0	No	1.78	1.1	RND	PCC	0.46	0.46	28.5	0.04	6.4	117	21	60
995812	US 101	234.71	C	Indian Cr trib	18.0293	33	No	1.55	1.1	RND	PCC	1.22	1.22	29.4	0	2.6	43	37	51
995815	US 101	235.81	C	Indian Cr trib	18	67	No	4.1	1.1	RND	PCC	0.91	0.91	37.5	0	-0.13	105	0	91
995816	US 101	236.28	C	Indian Cr trib	18	33	Yes	5.2	1.1	RND	PCC	1.36	1.36	33.1	0	0.06	331	202	274
995817	US 101	236.35	C	Indian Cr trib	18	0	Yes	6.76	1.1	RND	SST	0.91	0.91	30	0.31	5.5	594	741	524
995818	US 101	237.98	C	Indian Cr trib	18	67	Yes	6.23	1.1	RND	PCC	0.46	0.46	32	0	1.31	673	37	490
18.0283 2.00	US 101	238.35	C, FI	Indian Cr	18.0283	33	Yes	75.84	1.1	OTH	CPC	5.96	4.5	64	0.55	3.88	17109	11854	115344
995826	US 101	240.23	C	Elwha R trib	18	0	No		1.1	ARCH	CPC	0.8	0.82	63.5	0.51	5.4	120		
995835	US 101	242.53	C	Elwha R trib	18.0277	0	Yes	2.71	1.1	BOX	CPC	0.91	0.91	25.1	0.42	4.3	1130	900	1342
995540	US 101	243.08	C	unnamed trib	18	0	No		1.1	BOX	CPC	0.9	0.93	25.2	0.05	12.3	160		
990128	US 101	244	C	Dry Cr	18.0265	0	Yes	4.76	1.1	BOX	CPC	2.44	2.44	25	0.73	1	4478	5401	12805
995542	US 101	244.52	C	Dry Cr trib	18	67	Yes	3.28	1.1	RND	PCC	0.61	0.61	26.4	0	1.4	305	0	8709
990448	US 101	246.4	C, FI	Tumwater Cr	18.0256	67	Yes	16.25	1.1	BOX	PCC	2.13	2.44	-999.9			8928	8760	16969

Appendix IC. WSDOT Olympic Region Fish Passage Barriers. Sorted by road and mile post. *(as of June 17, 2015)*

Site Id	Road	Mile Post	Feature Type[3]	Stream Name	WRIA	% Fish Pass-able	SR[1]	PI	Culvert #[2]	Culvert Shape[3]	Material[3]	Span (m)	Rise (m)	Length (m)	WS Drop (m)	% Slope	Lineal Gain (m)	Spawn Area (m^2)	Rear Area (m^2)
990326	US 101	248.1	C	Peabody Cr	18.0245	0	Yes	12.95	1.1	RND	PCC	2.13	2.13	914.4	0	2	2296	875	2033
990481	US 101	249.4	C	White Cr	18.0235	0	Yes	20.02	1.1	OTH	OTH	1.37	1.37	215.3	0.5	3.07	6405	7067	12843
18.0234 1.10	US 101	250	C, FI	Ennis Cr	18.0234	33	Yes	25.05	1.1	BOX	CPC	3.05	2.45	-999.9			8950	13853	33438
990240	US 101	250.5	C, FI	Lees Cr	18.0232	0	Yes	21.14	1.1	BOX	CPC	1.22	1.83	85.3		11	11288	10774	14173
995543	US 101	253.7	C	Bagley Cr trib	18	0	Yes	4.19	1.1	RND	CST	0.61	0.61	66.5	15		1815	252	7665
990021	US 101	253.85	C, FI	Bagley Cr	18.0183	67	Yes	17.87	1.1	BOX	CPC	1.52	1.52	101.2	0	3.5	10450	11942	22028
995544	US 101	255.65	C	Siebert Cr trib	18	33	No		1.1	RND	PCC	0.46	0.46	41.3	0.2	1.4	186		
18.0173 2.40	US 101	256.1	C, FI	Siebert Cr	18.0173	33	Yes	29.11	1.2	BOX	CPC	-99.99	-99.99	-999.9			54706	101027	122508
18.0173 2.40	US 101	256.1	C, FI	Siebert Cr	18.0173	33	Yes	29.11	2.2	BOX	CPC	-99.99	-99.99	-999.9			54706	101027	122508
994471	US 101	256.9	C	Strait of Juan de Fuca trib	18	0	Yes	2.48	1.1	RND	PCC	0.65	0.65	38.4	0	6.5	488	246	938
18.0021 5.40	US 101	260.93	C, FI	Matriotti Cr	18.0021	67	Yes	14.72	1.1	RND	CST	1.6	1.6	43.4	0	0.3	8075	1682	13787
995481	US 101	266.59	C	Johnson Cr trib	17	0	No		1.1	RND	PCC	0.61	0.61	61.8	0	1.4			
990219	US 101	267.18	C, FI	Johnson Cr	17.0301	67	Yes	28.42	1.1	BOX	PCC	3.05	3.05	69.5	0.52	2	7252	6227	18912
991667	US 101	268.54	C	Sequim Bay trib	17.0300	0	Yes	16.42	1.1	RND	OTH	0.91	0.91	111.1	0.23	7	5201	1419	11103
991666	US 101	269.24	C	Sequim Bay trib	17.0297	0	Yes	8.54	1.1	RND	PCC	0.91	0.91	44.9	0	5	861	598	839
994464	US 101	269.45	C	Sequim Bay trib	17.0296	33	Unknown		1.1	RND	PCC	0.91	0.91	59	0.75				
994478	US 101	271.22	C	Sequim Bay trib	17	67	Yes	8.27	1.1	RND	PCC	0.61	0.61	13.6	0	1.1	283	0	609
991735	US 101	271.22	C	Sequim Bay trib	17	67	Yes	8.27	1.1	RND	PCC	0.61	0.61	33	0	0.75	317	0	609
990712	US 101	271.57	C	Sequim Bay trib	17.0284	0	Yes	10.43	1.1	RND	OTH	0.76	0.76	119	0.29	6.18	799	181	429
991850	US 101	271.83	C	Sequim Bay trib	17	0	Yes	10.93	1.1	RND	PCC	0.61	0.61	37.7	0	3	1625	775	1683
990075	US 101	271.98	C	Chicken Coop Cr	17.0278	0	Yes	25.99	1.1	BOX	PCC	0.91	1.22	53.3	1.13	2	6092	3383	5607
990134	US 101	274.25	C	Eagle Cr	17.0272	0	Yes	15.85	1.1	RND	PCC	0.46	0.46	20.5	0	2.14	4084	1124	5006
995484	US 101	275.72	C	Eagle Cr trib	17	0	Yes	8.66	1.1	RND	PCC	0.91	0.91	39.3	0	3.36	518	99	255
995485	US 101	276.22	C	Discovery Bay trib	17	33	Yes	4.41	1.1	RND	PCC	0.61	0.61	36.7	0.04	0.98	792	541	962
990090	US 101	277.9	C	Contractors Cr	17.0270	0	Yes	15.67	1.1	BOX	PCC	1.22	1.22	73.2	0.37	2	3787	1132	3597
995488	US 101	278.66	C	Discovery Bay trib	17.0269	0	No		1.1	RND	PCC	0.61	0.61	40.9	0.9	1.9	150		
995489	US 101	279.76	C	Discovery Bay trib	17.0268	0	Yes		1.1	RND	PCC	0.91	0.91	68.2	0.35	13.1			
995490	US 101	281.61	C	Discovery Bay trib	17	0	Yes	5.56	1.1	RND	PCC	0.73	0.73	40.9	1.9	5.5	980	395	437
995491	US 101	281.72	C	Discovery Bay trib	17	0	Yes	11.83	1.1	RND	PCC	0.61	0.61	122.2	0.11	2.9	2014	1200	2337
995493	US 101	282.01	C	Discovery Bay trib	17	0	No		1.1	RND	OTH	0.46	0.46	61.7	0.52	2.37	100		
995497	US 101	283.57	C	Snow Cr trib	17	0	Yes	13.83	1.1	SQSH	CST	1.64	1.11	25.5	0.55	8.54	1152	1343	1411
995499	US 101	289.36	C	Leland Cr trib	17	67	Yes	6.76	1.1	RND	PCC	0.46	0.46	16.8	0	1.61	379	21	280
995500	US 101	289.91	C	Leland Cr trib	17	67	No		1.1	RND	PCC	0.61	0.61	19.3	0	1.39	50		
990896	US 101	290.35	C	Leland Cr trib	17.0080	67	Yes	19.76	2.2	BOX	CPC	1.83	1.22	14.3	0	0.56	3700	2620	7269
990896	US 101	290.35	C	Leland Cr trib	17.0080	67	Yes	19.76	1.2	BOX	CPC	1.83	1.22	13.7	0	0.17	3700	2620	7269
995502	US 101	291.79	C	Leland Cr trib	17.0079	33	Yes	13.05	1.1	RND	PCC	0.61	0.61	20.8	0	2.1	2066	465	779
990241	US 101	292.52	C	Leland Cr	17.0077	33	Yes	36.68	1.1	BOX	CPC	2.45	1.83	44.1	0	-0.04	23068	6708	67554
995509	US 101	299.86	C	Spencer Cr	17.0004	33	Yes		2.2	RND	PCC	0.61	0.61	18.2	0	1.32			

Appendix IC. WSDOT Olympic Region Fish Passage Barriers. Sorted by road and mile post. *(as of June 17, 2015)*

Site Id	Road	Mile Post	Feature Type[3]	Stream Name	WRIA	% Fish Pass-able	SR[1]	PI	Culvert #[2]	Culvert Shape[3]	Material[3]	Span (m)	Rise (m)	Length (m)	WS Drop (m)	% Slope	Lineal Gain (m)	Spawn Area (m^2)	Rear Area (m^2)
995509	US 101	299.86	C	Spencer Cr	17.0004	33	Yes		1.2	RND	PCC	0.61	0.61	17.8	0	1.18			
995510	US 101	300.19	C	Spencer Cr trib	17	67	Unknown		1.1	RND	PCC	0.61	0.61	30.7	0	0.69			
995513	US 101	300.35	C	Spencer Cr trib	17	33	No		1.1	RND	PCC	0.91	0.91	16.6	0.09	3.2	90		
995515	US 101	300.62	C	Spencer Cr trib	17	33	No		1.1	RND	PCC	0.61	0.61	13.6	0.13	5.6	70		
995518	US 101	301.88	C	Spencer Cr	17.0004	33	Yes		1.1	BOX	CPC	1.84	1.85	29.4	0.25	1.08			
994484	US 101	303.01	C	Marple Cr	17.0001	33	Yes	20.05	1.1	ELL	CST	3.13	2.91	55.1	0	2.8	2755	2943	6506
990449	US 101	304.24	C	Turner Cr	16.0559	0	No		1.1	RND	PCC	1.22	1.22	36.6	0.46	9	96		
995931	US 101	305.59	C	Hood Canal trib	16	0	Yes	6.11	1.1	RND	CST	0.61	0.61	45.6	1.1	5.73	565	344	539
990899	US 101	307	C	Twana Cr	16.0441	33	Yes	13.42	1.1	BOX	CPC	1.83	1.83	31.1	0	1.2	1115	2072	1207
999584	US 101	308.74	C	Hood Canal trib	16	0	No		1.1	RND	OTH	0.46	0.46	32.2	0.65	22.52	168		
995936	US 101	310.4	C	Hood Canal trib	16	67	Yes		1.1	BOX	CPC	1.17	1.24	21	0	3.7			
995939	US 101	311.16	C	Hood Canal trib	16.0350	0	Yes		1.1	BOX	CPC	1.25	1.23	27	0.79	7.9			
991603	US 101	314.1	C	Hood Canal trib	16.0331	0	Yes	7.59	1.2	BOX	CPC	1.83	1.83	23.3	0.45	2.47	494	476	1274
991603	US 101	314.1	C	Hood Canal trib	16.0331	0	Yes	7.59	2.2	BOX	CPC	1.83	1.83	23.3	0.45	2.47	494	476	1274
991604	US 101	314.38	C	Hood Canal trib	16	0	No		1.1	RND	PCC	0.91	0.91	17.1	0.46	12.6	40		
996104	US 101	314.88	C	Hood Canal trib	16	67	Yes		1.1	RND	PCC	0.46	0.46	11.3	0	0.53			
991606	US 101	315.19	C	Schaerer Cr	16.0326	67	Yes	17.4	2.2	BOX	CPC	1.83	1.22	16.5	0	1.6	250	542	580
991606	US 101	315.19	C	Schaerer Cr	16.0326	67	Yes	17.4	1.2	BOX	CPC	1.83	1.22	16.5	0	1.6	250	542	580
996108	US 101	316.06	C	Hood Canal trib	16	0	No		1.1	RND	PCC	0.91	0.91	19.2	2.5	17.7	192		
996109	US 101	316.3	C	Hood Canal trib	16	0	No		1.1	BOX	CPC	1.83	1.83	16.5	0.19	5.4	15		
996120	US 101	317.39	C	Hood Canal trib	16	0	No		1.1	RND	PCC	0.61	0.61	26.5	0.49	12.5	65		
991615	US 101	317.45	C	Hood Canal trib	16	0	Yes	2.14	1.1	BOX	CPC	1.22	1.22	21	1.15	6.18	360	193	261
991614	US 101	322.83	C	Hood Canal trib	16	0	Yes	7.75	1.2	RND	PCC	0.91	0.91	29.2	0.43	3.76	531	430	768
991614	US 101	322.83	C	Hood Canal trib	16	0	Yes	7.75	2.2	RND	PCC	0.91	0.91	28.7	0.46	3.72	531	430	768
991608	US 101	324.1	C	Hood Canal trib	16	0	Yes	2.66	1.1	RND	PCC	0.91	0.91	38.7	0.09	7.5	402	55	57
991610	US 101	324.31	C	Hood Canal trib	16	0	Yes	4.97	1.1	RND	PCC	0.91	0.91	36.3	0	4.4	400	192	360
996135	US 101	325.68	C	Hood Canal trib	16	67	Yes	3.35	1.1	RND	PCC	1.07	1.07	22.5	0	0.3	575	1049	565
931509	US 101	325.7	D	Hood Canal trib	16	33	Yes	3.12									568	1036	588
996138	US 101	327.76	C	Little Lilliwaup Cr	16.0228	67	Yes	18.34	1.1	BOX	CPC	2.45	1.87	14.9	0	1.6	2058	4968	4953
990407	US 101	329.15	C	Hood Canal trib	16	0	No		1.1	RND	PCC	0.61	0.61	20.1	1.37	6	76		
996355	US 101	329.73	C	Hood Canal trib	16	0	No		2.2	RND	CST	0.61	0.61	16.2	0.8	12	90		
996355	US 101	329.73	C	Hood Canal trib	16	0	No		1.2	RND	PCC	0.61	0.61	15.4	0.45	7.5	90		
996356	US 101	330.25	C	Hood Canal trib	16	0	Yes	3.49	1.1	RND	PCC	0.61	0.61	17.9	0	9.5	230	232	179
996358	US 101	331.18	C	Hood Canal trib	16	0	No		1.1	RND	PCC	0.61	0.61	-999.9	0		34		
991254	US 101	331.83	C	Hood Canal trib	16	0	Yes	7.84	1.2	BOX	PCC	0.96	0.96	121.4	0	4.6	512	334	408
991254	US 101	331.83	C	Hood Canal trib	16	0	Yes	7.84	2.2	RND	PCC	0.95	0.95	-999.9			512	334	408
996360	US 101	332.15	C	Hood Canal trib	16	0	Yes	1.73	1.1	RND	CST	0.61	0.61	19.6	0.86	3.83	230	223	223
990191	US 101	332.65	C	Hill Cr	16.0221	67	Yes	19.5	1.1	BOX	CPC	2.44	1.83	22.3	0	2.99	518	1070	1135

Appendix IC. WSDOT Olympic Region Fish Passage Barriers. Sorted by road and mile post. *(as of June 17, 2015)*

Site Id	Road	Mile Post	Feature Type[3]	Stream Name	WRIA	% Fish Pass-able	SR[1]	PI	Culvert #[2]	Culvert Shape[3]	Material[3]	Span (m)	Rise (m)	Length (m)	WS Drop (m)	% Slope	Lineal Gain (m)	Spawn Area (m^2)	Rear Area (m^2)
996366	US 101	334.4	C	Hood Canal trib	16	0	Yes		1.1	RND	PCC	0.61	0.61	54.5	0	2.7	273		
996367	US 101	334.74	C	Hood Canal trib	16	67	Yes		1.1	RND	PCC	0.91	0.91	16.5	0	0.79			
991250	US 101	335.93	C	Hood Canal trib	16	67	Yes		1.1	RND	PCC	0.61	0.61	14.9	0	1.8	236		
996371	US 101	338.37	C	Skobob Cr trib	16	67	Yes		1.1	RND	PCC	0.46	0.46	17.9	0	1.5			
996374	US 101	341.57	C	Purdy Cr	16.0005	67	Yes		1.1	RND	CAL	0.91	0.91	17.2	0	1.08			
115 MC093	US 101	346.95	C, FI	Coffee Cr	14.0036	67	Yes	28.97	2.3	RND	CST	1.3	1.4	130		1.48	21444	11069	52066
115 MC093	US 101	346.95	C, FI	Coffee Cr	14.0036	67	Yes	28.97	1.3	RND	CST	1.33	1.45	130.1	0.02	1.41	21444	11069	52066
115 MC093	US 101	346.95	C, FI	Coffee Cr	14.0036	67	Yes	28.97	3.3	RND	CST	1.3	1.4	130		1.3	21444	11069	52066
115 MC180	US 101	348.21	C	Mill Cr trib	14	33	Yes	10.54	1.1	RND	CST	0.91	0.91	67.5	0.1	1.8	445	190	473
997158	US 101	354.01	C	Skookum Cr trib	14	0	Yes	9.77	1.1	RND	PCC	0.91	0.91	47	0.53	1.55	1486	356	980
997159	US 101	354.22	C	Skookum Cr trib	14	33	No		1.1	RND	PCC	0.91	0.91	59.7	0	2.13	70		
115 MC144	US 101	355.58	C	Totten Inlet trib	14	0	Yes	11.95	1.1	RND	CST	1.2	1.3	72.4	0.12	2.18	749	99	437
997157	US 101	356.48	C	Schneider Cr trib	14	33	Yes	4.06	1.1	RND	PCC	0.91	0.91	58.8	0.55	1.57	520	0	143
14.0010 0.10	US 101	356.8	C, FI	Countyline Cr	14.0010	33	Yes	14.43	1.1	RND	PCC	1.52	1.52	65.2	0	2.46	753	1428	1758
997161	US 101	357.4	C	Schneider Cr trib	14	33	Yes	15.52	1.1	RND	PCC	0.91	0.91	63.9	0	3.93	1709	372	2428
991477	US 101	360.6	C	Eld Inlet trib	14.0002A	33	Yes	10.1	1.1	BOX	PCC	1.83	1.83	103.4	0.3	4.66	331	266	350
115 MC276	US 101	361.22	C	Eld Inlet trib	14	0	Yes	3.37	1.1	RND	CST	0.95	0.95	92.9	0.22	11.96	202	84	146
994788	US 12	3.76	C	Elliott Sl	22.0238	33	Yes	13.56	1.1	RND	PCC	0.46	0.46	30.6	0	1.57	2311	164	5744
991284	US 12	4.59	C	Mox Chuck Sl trib	22.0253	33	Yes	9.72	1.1	OTH	OTH	1.21	1.21	98.4	0	1.89	1151	135	1434
991283	US 12	5.24	C	Mox Chuck Sl trib	22	0	Yes	8.82	1.1	RND	PCC	0.91	0.91	86.9	0	2	691	110	391
991285	US 12	5.38	C	unnamed trib	22.0252	0	Yes	11.3	1.1	RND	PCC	0.91	0.91	56.5	0.36	1.22	1789	492	1754
991633	US 12	5.62	C	unnamed trib	22	0	Yes	8.25	1.1	RND	PCC	0.61	0.61	46.1	0	2.45	931	338	538
991909	US 12	6.5	C	Higgins Sl trib	22	0	No		1.1	RND	PCC	0.61	0.61	82.9	0.2	5.6	0		
991910	US 12	6.55	C	Higgins Sl trib	22	0	Yes	1.52	1.1	RND	PCC	0.76	0.76	70.1	0	3	200	26	133
990957	US 12	6.58	C	Higgins Sl trib	22	0	Yes	9.67	1.1	RND	PCC	0.76	0.76	74.1	0	3.44	858	323	421
990958	US 12	6.92	C	Higgins Sl	22.0257	0	Yes	15.6	1.1	RND	PCC	0.91	0.91	144	0	3.85	1612	439	1132
991911	US 12	7.26	C	Higgins Sl trib	22	0	Yes	8.29	1.1	RND	OTH	0.91	0.91	154.1	0.75	3.55	473	168	509
994791	US 12	9.04	C	Wynoochee R trib	22	33	Yes	16.87	1.1	RND	CST	0.91	0.91	90.5	0	0.46	2649	110	9326
991528	US 12	11.01	C	unnamed trib	22	67	Yes		1.1	RND	CST	0.61	0.61	51.7	0.06	0.25			
931349	US 12	11.49	C	unnamed trib	22	67	Yes		1.1	RND	CST	0.61	0.61	55.5	0	0.45			
125 1806W34G	US 12	19.17	C	Vance Cr trib	22	33	Yes	13.23	2.2	RND	PCC	1.22	1.22	46.1	0	0.39	7296	1269	6790
125 1806W34G	US 12	19.17	C	Vance Cr trib	22	33	Yes	13.23	1.2	RND	PCC	1.22	1.22	46.1	0	0.39	7296	1269	6790
991533	US 12	23.3	C	Chehalis R trib	22	67	Yes	7.66	2.2	RND	PCC	0.76	0.76	20.4	0.01	0.43	409	0	192
991533	US 12	23.3	C	Chehalis R trib	22	67	Yes	7.66	1.2	RND	PCC	0.76	0.76	20.5	0	0.59	409	0	192
994799	US 12	26.87	C	Chehalis R trib	22.0542	0	Yes	16.04	1.1	RND	SST	1.04	1.04	66.6	1.44	3.2	3293	1494	3548
996614	US 12	27.87	C	Chehalis R trib	23	0	Yes		1.1	RND	PCC	0.61	0.61	25.2	0.6	4.5			
991541	US 12	28.17	C	Chehalis R trib	23	0	Yes	9.79	1.1	RND	PCC	0.61	0.61	30.5	0	3.24	1145	441	988
991540	US 12	28.6	C	Chehalis R trib	23	0	Yes	5.51	1.1	RND	PCC	0.76	0.76	54	1	3.3	734	837	483

Appendix IC. WSDOT Olympic Region Fish Passage Barriers. Sorted by road and mile post. *(as of June 17, 2015)*

Site Id	Road	Mile Post	Feature Type[3]	Stream Name	WRIA	% Fish Pass-able	SR[1]	PI	Culvert #[2]	Culvert Shape[3]	Material[3]	Span (m)	Rise (m)	Length (m)	WS Drop (m)	% Slope	Lineal Gain (m)	Spawn Area (m^2)	Rear Area (m^2)
996635	US 12	29	C	unnamed trib	23	33	Yes		1.1	RND	PCC	0.61	0.61	68.9	0.07	3.85	300		
991535	US 12	29.19	C	Chehalis R trib	23	33	Yes	10.22	1.1	RND	PCC	0.91	0.91	54.2	0	1.5	3990	2159	2979
991536	US 12	29.45	C	Chehalis R trib	23	0	Yes	10.83	1.1	RND	PCC	0.91	0.91	43.9	0	6.5	2283	474	953
996659	US 12	30.74	C	Chehalis R trib	23	67	No		1.1	BOX	CPC	0.91	0.91	18.6	0	2.7	55		
996710	US 12	31.19	C	Chehalis R trib	23	33	No		1.1	RND	PCC	0.91	0.91	24.3	0	0.4	77		
996712	US 12	31.61	C	Cedar Cr trib	23	33	Yes	18.3	1.1	BOX	CPC	1.52	0.91	12.7	0	2.83	1580	833	1702
996714	US 12	32.69	C	Cedar Cr trib	23	67	Yes	8.31	1.1	RND	PCC	0.61	0.61	17.8	0	0.5	1517	1048	1580
991537	US 12	33.2	C	Chehalis R trib	23	33	Yes		1.1	BOX	CPC	1.22	1.22	38.1	0	3.14			
991538	US 12	33.42	C	Chehalis R trib	23.0619	33	Yes		1.1	BOX	CPC	1.22	1.22	43.7	0	2.26			
991539	US 12	33.6	C	Chehalis R trib	23	0	Yes	8.81	1.1	RND	PCC	0.91	0.91	42.2	0.17	5.36	699	227	648

[1]SR - denotes a significant reach defined as a section of stream that is at least 200m long without a gradient or a natural barrier.

[2]The culvert # identifies individual culverts at multiple stream crossings. For example, in a triple culvert crossing, the first pipe would be 1.3, the second 2.3, and the third 3.3.

[3]Field Codes

Codes Used for Culvert Shape

ARCH - bottomless arch
BOX - rectangular or square
ELL - ellipse
OTH - other
RND - round
SQSH - squash (pipe arch)

Codes Used for Culvert Materials

CAL - corrugated aluminium
CMP - corrugated metal pipe
CPC - cast in place concrete
CST - corrugated steel
OTH - other
PCC - precast concrete
PVC - plastic
SPA - structural plate aluminium
SPS - structural plate steel
SST - smooth steel

Feature Type

B - bridge
C - culvert
D - dam
DL - dike/levee
EC - erosion control
F - fill/puncheon
FI - fishway
FL - flume

Appendix ID. WSDOT Southwest Region Fish Passage Barriers. Sorted by road and mile post. ***(as of June 17, 2015)***

Site Id	Road	Mile Post	Feature Type[3]	Stream Name	WRIA	% Fish Pass-able	SR[1]	PI	Culvert #[2]	Culvert Shape[3]	Material[3]	Span (m)	Rise (m)	Length (m)	WS Drop (m)	% Slope	Lineal Gain (m)	Spawn Area (m^2)	Rear Area (m^2)
995862	I-205	0.6	C	Columbia R trib	28	0	Yes		1.1	RND	PCC	0.46	0.46	317.9	0	0.7			
995866	I-205	32.28	C	Curtin Cr trib	28	0	No		1.1	RND	CST	1.07	1.07	67.5	0.38	1.7			
995867	I-205	32.77	C	Curtin Cr	28.0085	33	Yes		1.2	RND	CST	1.07	1.07	109.4	0	0.4			
995867	I-205	32.77	C	Curtin Cr	28.0085	33	Yes		2.2	RND	CST	1.07	1.07	108.2	0	0.3			
997193	I-205	35.18	C	unnamed trib	28.0050	0	Yes		1.1	RND	CST	1.07	1.07	173.9	0.9	0.83			
997194	I-205	35.83	C	Salmon Cr trib	28	67	Yes		1.1	RND	CST	0.76	0.76	136.6	0	0.48			
991753	I-5	3.07	C	Burnt Bridge Cr	28.0143	67	Yes	21.33	1.1	BOX	CPC	1.82	1.82	140.8	0	1.08	19184	14302	67438
990085	I-5	3.31	C	Cold Cr	28.0144	0	Yes	18.56	1.1	RND	OTH	1.2	1.2	71.3	1.6	3	4200	3728	6393
994304	I-5	5.98	C	Salmon Cr trib	28	67	Yes	3.67	1.1	RND	PCC	1.07	1.07	106.9	0	0.29	709		
994305	I-5	6.1	C	Salmon Cr trib	28	67	Yes	3.7	1.1	RND	PCC	1.07	1.07	109.6	0.15	0.83	453		
994306	I-5	6.29	C	Salmon Cr trib	28	33	Yes	4.56	1.1	RND	PCC	1.07	1.07	31.7	0.55	0.85	10		
991793	I-5	7.92	C	Whipple Cr trib	28.0050	67	Yes	6.46	1.1	RND	PCC	0.91	0.91	111.8	0	2.18	498	0	206
991792	I-5	8.07	C	Whipple Cr trib	28	0	Yes	11.06	1.1	RND	PCC	0.76	0.76	144.4	1.01	1.02	531	22	402
991794	I-5	8.42	C	Whipple Cr	28.0038	0	Yes	19.29	1.1	BOX	PCC	1.83	1.83	213.4	0	3	6549	1342	11743
997195	I-5	8.68	C	Whipple Cr trib	28	0	Yes	5.44	1.1	RND	PCC	0.61	0.61	165.2	0.33	1.6	251	3	70
994628	I-5	11.26	C	Gee Cr trib	27.0168A	67	Yes	9.9	1.1	RND	PCC	1.37	1.37	11.9	0	0.03	2454	0	3122
991844	I-5	11.44	C	Gee Cr trib	27.0168A	33	Yes	12.01	1.1	BOX	CPC	1.22	1.22	36.9	0	0.01	2623	3	3331
991846	I-5	12.42	C	Gee Cr	27.0168L	67	Yes	16.01	1.1	OTH	OTH	3.05	3.05	128.7	0	0	13140	3	21407
991847	I-5	13.2	C	Gee Cr trib	27.0168J	33	Yes	16.61	1.1	BOX	CPC	2.44	2.9	113.7	0.2	0.01	6662	16	12214
994555	I-5	25.2	C	Canyon Cr	27.0147	0	No		1.1	RND	CST	1.43	1.43	-999.9	0.9		169		
991039	I-5	25.31	C	Canyon Cr	27.0147	0	Yes		1.1	RND	CST	1.43	1.43	38.7	0.4	3	292		
994588	I-5	25.85	C	Mill Cr	27.0144	33	Yes	14.93	1.1	RND	CPC	1.82	1.82	68.1	0.35	1.61	1464	1595	5744
994553	I-5	25.92	C	Mill Cr	27.0144	33	Yes	14.96	1.1	BOX	CPC	1.83	1.85	79.6	0	3.81	1184	1510	2894
990055	I-5	26.83	C	Bybee Cr	27.0142	0	Yes	12.36	1.1	BOX	PCC	2.44	1.83	98.2	0	5	1070	1482	1901
991665	I-5	27.8	C	Schoolhouse Cr	27.0139	0	Yes	15.66	1.2	BOX	PCC	1.83	1.83	339.2	0.09	2.5	4060	1353	4845
991665	I-5	27.8	C	Schoolhouse Cr	27.0139	0	Yes	15.66	2.2	RND	CST	1.83	1.83	339.2	0.09	2.5	4060	1353	4845
991436	I-5	29.25	C	Columbia R trib	27.0137	67	Yes	18.12	1.1	RND	CST	0.91	0.91	55.3	0	0.21	6078	1637	12633
994591	I-5	29.81	C	Columbia R trib	27.0136	33	No		1.1	OTH	OTH	0.91	0.91	149.4	0	2.16	155		
998211	I-5	36.67	C	unnamed trib	26	0	Yes		1.1	RND	PCC	0.91	0.91	-999.9	0				
996199	I-5	38.02	C	Coweeman R trib	26	0	Yes		1.1	RND	PCC	0.76	0.76	137.3	0	4.5			
992332	I-5	41.62	C	King Cr	26.0127	0	Yes	12.82	1.1	RND	SPS	1.6	1.6	186	0		2997	705	1385
992331	I-5	42.29	C	Cowlitz R trib	26.0128	33	Yes	9.44	1.1	RND	SST	0.9	0.9	147.5	0		1402	213	381
992581	I-5	44.29	C	Cowlitz R trib	26.0180	0	Yes	5.7	1.1	RND	CST	0.9	0.9	152	0	1	852	155	274
992590	I-5	46.77	C	Cowlitz R trib	26.0186A	67	Yes	9.77	1.1	RND	CST	1.55	1.55	-999.9	0	2	931	292	1257
992591	I-5	47.49	C	Salmon Cr trib	26	33	Yes	5.05	1.1	BOX	CPC	1.25	1.55	136.8	0	0.71	477	75	303
992592	I-5	47.88	C	Salmon Cr trib	26.0188	67	No		1.1	RND	CST	2.2	2.2	-999.9	0		180		
992602	I-5	53.07	C	Cowlitz R trib	26	33	Yes	18.36	1.1	RND	PCC	1.05	1.05	90.8	0.27	0.09	3210	340	3587
992608	I-5	53.9	C	Cowlitz R trib	26	0	Yes	8.12	1.1	RND	CST	0.9	0.9	260	0		667	121	276

Appendix ID. WSDOT Southwest Region Fish Passage Barriers. Sorted by road and mile post. *(as of June 17, 2015)*

Site Id	Road	Mile Post	Feature Type[3]	Stream Name	WRIA	% Fish Pass-able	SR[1]	PI	Culvert #[2]	Culvert Shape[3]	Material[3]	Span (m)	Rise (m)	Length (m)	WS Drop (m)	% Slope	Lineal Gain (m)	Spawn Area (m^2)	Rear Area (m^2)
992343	I-5	54.4	C	Cowlitz R trib	26	0	No		1.1	RND	PCC	0.75	0.75	86.6	0.83	1.4	0	0	0
992355	I-5	54.93	C	Hill Cr trib	26	0	Yes	1.43	1.1	RND	PCC	0.75	0.75	88.7	0		204	17	54
991734	I-5	57.98	C	Foster Cr trib	26.0476	0	Yes	11.99	1.1	BOX	CPC	1.52	1.52	89.3	0.94	5	3507	160	1351
990152	I-5	58.63	C	Foster Cr	26.0475	33	Yes	20.55	1.1	BOX	CPC	3.05	2.43	52.3	0.68	0.02	6939	2096	4772
995538	I-5	71.34	C	unnamed trib	23	67	Yes		1.1	RND	PCC	0.61	0.61	67.7	0	0.01			
994300	I-5	78.11	C	Chehalis R trib	23	0	Yes		1.1	RND	PCC	1.07	1.07	100	0				
992806	SR 100	1.67	C	Pacific Ocean trib	24.0754	67	Yes		1.1	BOX	CPC	1	0.95	54.5	0	1.95			
992807	SR 100	1.82	C	Pacific Ocean trib	24.0753	67	Yes		1.1	RND	PCC	0.91	0.91	34	0	1			
940093	SR 100	3.21	C	Columbia R trib	24	0	Unknown		1.1	RND	PCC	0.46	0.46	30.7	0.11	4.27			
991360	SR 103	13.3	C	Espy Sl	24.0743	0	Yes	15.77	1.1	RND	CST	1.22	1.22	14.3	0.46	0	1850	544	6801
991328	SR 103	19.84	C	Stackpole Sl	24.0749	67	Yes	9.54	1.1	RND	CST	0.91	0.91	18	0	1.8	5935	0	28384
991332	SR 105	1.86	C	Willapa R trib	24	33	Yes	11.58	1.1	RND	PCC	0.9	0.9	26.7	0	2.1	915	161	784
992437	SR 105	5.95	C	Fredrickson Sl trib	24	33	No		1.1	RND	PCC	0.75	0.75	18.8	0	2.98	0		
991366	SR 105	6.23	C	Willapa Bay trib	24.0250	33	Yes	10.66	1.1	RND	PCC	1.52	1.52	32.3	0	2	1460	254	1412
992440	SR 105	7.31	C	Willapa Bay trib	24	33	No		1.1	RND	CST	0.75	0.75	37.9	0	2.27	42		
992447	SR 105	13.33	C	Willapa Bay trib	24	0	No		1.1	RND	CST	0.6	0.6	24.4	0	1.4	35		
993133	SR 105	20.12	C	Willapa Bay trib	24.0002A	33	Yes	8.85	1.1	RND	CST	0.91	0.91	35.5	0.32	0.17			
991280	SR 105	21.22	C	Drainage Ditch #1	24.0001	33	Yes	23.54	3.3	RND	CST	1.52	1.52	49.9	0	0.24	7453	82	19546
991280	SR 105	21.22	C	Drainage Ditch #1	24.0001	33	Yes	23.54	1.3	RND	CST	1.48	1.48	43.5	0	0.07	7453	82	19546
991280	SR 105	21.22	C	Drainage Ditch #1	24.0001	33	Yes	23.54	2.3	RND	CST	1.44	1.44	46.7	0	0.24	7453	82	19546
991281	SR 105	23.87	C	Drainage Ditch #1	24.0001	67	Yes	16.34	1.2	SQSH	CST	2.4	1.09	13.9	0	0	3784	82	10587
991281	SR 105	23.87	C	Drainage Ditch #1	24.0001	67	Yes	16.34	2.2	SQSH	CST	2.35	1.05	14.4	0	0	3784	82	10587
931450	SR 105	24.26	C	Seastrand Cr trib	24	67	Unknown		1.1	RND	PVC	0.76	0.76	17.6	0	0.57			
993139	SR 105	24.42	C	Seastrand Cr trib	24	67	Unknown		1.1	RND	OTH	0.6	0.6	15.4	0	1.1			
993140	SR 105	24.88	C	Drainage Ditch #1 trib	24	67	Unknown		1.1	RND	PVC	0.6	0.6	-999.9	0				
991282	SR 105	25.21	C	Drainage Ditch #1 trib	24	33	Unknown		1.1	RND	CST	0.75	0.75	21.9	0	0.04			
992235	SR 122	5.84	C	Mayfield Lk trib	26	0	Yes	10.88	1.1	BOX	CPC	2.13	2.16	45.9	2.2	4.5	216	348	584
991017	SR 123	2.28	C	Ohanapecosh R trib	26	0	No		2.2	RND	PCC	0.9	0.9	31.9	0.27	6.4	20		
991017	SR 123	2.28	C	Ohanapecosh R trib	26	0	No		1.2	RND	PCC	0.9	0.9	33.2	0.16	6.4	20		
991022	SR 123	3.36	C	Ohanapecosh R trib	26	33	Yes	2.55	1.2	RND	PCC	0.75	0.75	27.4	0.25	2.4	686	403	792
991022	SR 123	3.36	C	Ohanapecosh R trib	26	33	Yes	2.55	2.2	RND	PCC	0.75	0.75	25	0.23	3.5	686	403	792
991029	SR 123	6.06	C	Ohanapecosh R trib	26	33	No		1.1	RND	PCC	0.9	0.9	-999.9			60		
991030	SR 123	6.35	C	Ohanapecosh R trib	26	33	Yes	1.41	2.2	RND	PCC	0.9	0.9	16.3	0	5.4	231	47	77
991030	SR 123	6.35	C	Ohanapecosh R trib	26	33	Yes	1.41	1.2	RND	PCC	0.9	0.9	15.9	0	6.2	231	47	77
997382	SR 14	4.8	C	Columbia R trib	28	67	Yes		1.1	RND	PCC	1.22	1.22	54.6	0	0.37			
997383	SR 14	4.96	C	Columbia R trib	28	33	No		1.1	RND	PCC	0.46	0.46	56.1	0.26	1.26	72		
997384	SR 14	5.23	C	Columbia R trib	28	33	Yes		1.1	RND	PCC	0.61	0.61	52	0	1.3	200		
995859	SR 14	5.27	C	unnamed trib	28	33	No		1.1	RND	PCC	0.46	0.46	52	0.12	2.8	142		

Appendix ID. WSDOT Southwest Region Fish Passage Barriers. Sorted by road and mile post. ***(as of June 17, 2015)***

Site Id	Road	Mile Post	Feature Type[3]	Stream Name	WRIA	% Fish Pass-able	SR[1]	PI	Culvert #[2]	Culvert Shape[3]	Material[3]	Span (m)	Rise (m)	Length (m)	WS Drop (m)	% Slope	Lineal Gain (m)	Spawn Area (m^2)	Rear Area (m^2)
995864	SR 14	5.45	C	unnamed trib	28	0	Yes		1.1	RND	PCC	0.61	0.61	128.8	0.02	3.5			
999074	SR 14	9.13	C	Fisher Cr	28.0148	0	Yes	14.71	1.1	BOX	CPC	1.22	1.22	72.7	0.8	8	1681	270	4793
999076	SR 14	10.66	C	Columbia R trib	28.0151	0	No		1.1	BOX	CPC	1.22	1.85	87.5	2.2	11.4	42		
999023	SR 14	16.62	C	unnamed trib	28	33	Yes		1.1	RND	CST	0.91	0.91	93.2	0.32	0.49			
999024	SR 14	16.64	C	unnamed trib	28	67	No		1.1	RND	PCC	0.76	0.76	94.6		1.16	20		
999036	SR 14	28.19	C	Columbia R trib	28	0	No		1.1	BOX	CPC	1.08	0.94	23.4	0.14	8.1	173		
999038	SR 14	28.45	C	unnamed trib	28	0	No		1.1	BOX	CPC	0.94	0.94	16.9	0	19.5	130		
999079	SR 14	29.79	C	Columbia R trib	28	0	Yes		1.1	BOX	CPC	0.91	0.91	24.4	0	6.96	435		
999089	SR 14	31.85	C	Indian Mary Cr trib	28	33	Yes	9.81	1.1	BOX	CPC	0.95	0.91	22.5	0.22	1.51	262	38	1182
999090	SR 14	32.23	C	Indian Mary Cr	28	0	Yes	12.08	1.1	BOX	CPC	0.95	0.91	38.8	0	3.71	890	440	2366
999092	SR 14	33.49	D	Columbia R trib	28	0	Yes	13.12									1180	380	3090
990488	SR 14	34.5	C	Little Cr	28.0300	33	No		1.1	BOX	CPC	1.23	1.85	20.7	0	10.7	48		
999095	SR 14	35.19	C	Hardy Cr trib	28	0	No		1.1	RND	PCC	0.61	0.61	-999.9					
990177	SR 14	36.05	C	Hardy Cr	28.0303A	0	Yes	8.95	1.1	BOX	CPC	3.05	3.1	24	0.76	5	1331	2824	4366
999221	SR 14	44.62	C	Kanaka Cr	29.0018	0	Yes	16.97	1.1	BOX	CPC	2.44	3.05	32.5	0	8.03	7994	2365	8788
990967	SR 14	46.6	C	Souther Cr	29.0021	0	No		1.1	BOX	CPC	1.83	1.9	97	45	5.6			
990067	SR 14	47.88	C	Carson Cr	29.0022	0	Yes	7.93	1.1	BOX	CPC	1.83	2.45	32.2	0	4.28	270	51	571
999239	SR 14	49.8	C	Wind R trib	29	67	Yes		1.1	RND	PCC	0.61	0.61	28.8	0.21	1.28			
999230	SR 14	50.03	C	Columbia R trib	29	33	Yes	9.29	1.1	BOX	CPC	0.95	0.92	27.2	0.35	4.3	2137	459	1089
990968	SR 14	51.98	C	Columbia R trib	29	0	No		1.1	BOX	CPC	1.28	1.28	37.9	0.25	17.92	7		
991549	SR 14	52.84	C	Collins Cr	29.0128	67	Yes	12.67	1.1	RND	SPS	2.29	2.29	36.6	0	3.13	1851	2577	3268
990119	SR 14	55.8	C	Dog Cr	29.0130	67	No		1.1	BOX	CPC	2.13	2.13	-999.9			121		
990341	SR 14	140.8	C	Pine Cr	31.0354	0	Yes	34.25	2.4	RND	SPS	3.05	3.05	73	0.45	1.5	125566	26895	490830
990341	SR 14	140.8	C	Pine Cr	31.0354	0	Yes	34.25	1.4	RND	SPS	3.05	3.05	73	0.45	1.5	125566	26895	490830
990341	SR 14	140.8	C	Pine Cr	31.0354	0	Yes	34.25	4.4	RND	SPS	3.05	3.05	73	0.45	1.5	125566	26895	490830
990341	SR 14	140.8	C	Pine Cr	31.0354	0	Yes	34.25	3.4	RND	SPS	3.05	3.05	73	0.45	1.5	125566	26895	490830
999202	SR 141	0.74	C	Jewett Cr	29.0342	0	No		1.1	BOX	CPC	1.85	2.45	24.4	0.59	4.2	58		
990483	SR 141	14.64	C	Wieberg Cr	29.0202	0	No		1.1	BOX	PCC	1.83	1.86	29.9	0.76	2.4	14		
990339	SR 141	15	C	Phelps Cr	29.0203	0	No		1.1	BOX	PCC	1.82	1.85	26.9	1.95	3.07	133		
999207	SR 141	18.67	C	White Salmon R trib	29.0206	67	Yes		1.1	BOX	CPC	1.21	0.96	17.8	0	1.5			
992848	SR 142	1.53	C	Klickitat R trib	30	0	No		1.1	RND	CST	1.22	1.22	34.4	1.7	13.25	20		
992888	SR 142	8.66	C	Klickitat R trib	30	0	No		1.1	RND	CST	1.07	1.07	19	1.35	9.8	120		
992908	SR 142	14.66	C	Skookum Canyon Cr	30.0024	33	Yes	4.51	1.1	RND	SPS	1.83	1.83	11.5	0	1.24	540		
993802	SR 142	22.38	C	Little Klickitat R trib	30	67	Unknown		2.2	RND	CST	0.91	0.91	15.7	0	1.1			
993802	SR 142	22.38	C	Little Klickitat R trib	30	67	Unknown		1.2	RND	CST	0.91	0.91	13.1	0	0.1			
993804	SR 142	23.19	C	Little Klickitat R trib	30	67	Yes		1.1	RND	CST	0.91	0.91	9.1	0	1.7			
991629	SR 142	25.1	C	Smith-Mason Cr	30.0090	33	Yes	5.03	1.2	RND	CST	1.52	1.52	22.9	0	1.5	13632	2347	11893
991629	SR 142	25.1	C	Smith-Mason Cr	30.0090	33	Yes	5.03	2.2	RND	CAL	1.22	1.22	18.3	1.3	5.4	13632	2347	11893

Appendix ID. WSDOT Southwest Region Fish Passage Barriers. Sorted by road and mile post. *(as of June 17, 2015)*

Site Id	Road	Mile Post	Feature Type[3]	Stream Name	WRIA	% Fish Pass-able	SR[1]	PI	Culvert #[2]	Culvert Shape[3]	Material[3]	Span (m)	Rise (m)	Length (m)	WS Drop (m)	% Slope	Lineal Gain (m)	Spawn Area (m^2)	Rear Area (m^2)
990284	SR 142	25.32	C	Mill Cr	30.0088	67	Yes	6.19	1.1	RND	CST	2.02	2.02	14.6	0	1.5	25149	29484	55510
991342	SR 4	0.68	C	Roaring Cr Sl	24	0	No		1.1	RND	CST	0.9	0.9	25.5	1.08	0.74	0		
992398	SR 4	2.1	C	Naselle R trib	24	0	No		1.1	RND	PCC	0.6	0.6	39.4	0	3.5	127		
991375	SR 4	3.8	C	Naselle R trib	24.0575A	67	Yes	11.93	1.1	RND	CST	0.75	0.75	23.4	0	0.85	1877	506	1702
991372	SR 4	6.36	C	Naselle R trib	24.0543A	0	No		1.1	RND	PCC	0.6	0.6	28.5	0.09	1.5	45		
991346	SR 4	6.97	C	Salmon Cr trib	24.0622	0	Yes	17.63	1.1	RND	SST	0.9	0.9	36.3	0.05	2.34	669	460	646
991347	SR 4	7.34	C	Salmon Cr trib	24.0624	67	Yes	11.4	1.1	RND	PCC	0.76	0.76	23.2	0	0.08	1128	176	5593
992403	SR 4	7.59	C	Salmon Cr trib	24	33	Yes	13.19	2.2	RND	PCC	0.75	0.75	27.5	0.14	0.51	954	270	721
992403	SR 4	7.59	C	Salmon Cr trib	24	33	Yes	13.19	1.2	RND	PCC	0.75	0.75	28.4	0.1	0.81	954	270	721
992405	SR 4	8.21	C	Salmon Cr trib	24	33	Yes	13.66	1.1	RND	PCC	0.75	0.75	15.6	0.36	2.8	1021	528	1196
991349	SR 4	8.42	C	Salmon Cr trib	24	0	No		1.1	RND	PCC	0.75	0.75	48.1	0	2.3	141		
991381	SR 4	8.73	C	Salmon Cr trib	24.0620A	0	Yes	9.38	1.1	RND	PCC	0.75	0.75	32.3	0.02	2	300	16	215
990109	SR 4	10.49	C	Campbell Cr trib	25	67	Yes	25.83	1.1	BOX	PCC	1.83	1.22	27.5	0	0	17808	4265	17203
990110	SR 4	10.61	C	Lassila Cr	25.0077	67	Yes	25.83	1.1	OTH	CPC	1.52	1.07	34.2	0	0.6	17808	4265	17203
990371	SR 4	13.7	C	Seal Cr	25.0104	0	Yes	28.5	1.1	BOX	PCC	1.37	1.37	15.9	0	-1.63	4079	190	13546
998998	SR 4	14.01	C	Seal Sl trib	25	0	No		1.1	RND	PCC	0.61	0.61	29.8	0.11	9.6	91		
999000	SR 4	15.08	C	Grays R trib	25	0	Yes		1.1	RND	PCC	0.83	0.83	29.8	0	8.9			
998685	SR 4	16.81	C	Grays R trib	25	67	Yes	5.71	1.1	RND	PCC	0.91	0.91	18.8	0	1.16	241	38	254
991396	SR 4	17.19	C	Grays R trib	25	67	Yes	9.17	1.1	RND	PCC	0.53	0.53	51.7	0	1.43	648	60	589
998688	SR 4	17.84	C	Hull Cr trib	25	33	No		1.1	RND	PCC	0.91	0.91	14.3	0	3.4	142		
998690	SR 4	18.61	C	Grays R trib	25	0	No		1.1	RND	OTH	0.76	0.76	49	0	6.5	199		
991421	SR 4	18.8	C	Grays R trib	25.0093A	33	Yes	8.92	1.1	RND	PCC	0.91	0.91	24.4	0	2.5	714	258	678
998695	SR 4	21.24	C	Klints Cr trib	25	0	No		1.1	RND	OTH	0.91	0.91	69.3	3.5	7.67	134		
998698	SR 4	23.06	C	Eggman Cr trib	25	0	Yes		1.1	RND	OTH	0.91	0.91	60.6	0.24	10.6			
998544	SR 4	23.19	C	Eggman Cr trib	25	0	No		1.1	RND	OTH	0.91	0.91	82.2	0	4.68	70		
991398	SR 4	26.25	C	WF Skamokawa Cr trib	25	67	Yes	11.93	1.1	RND	PCC	0.91	0.91	21.7	0	1.7	1189	429	1167
991399	SR 4	26.65	C	Skamokawa R trib	25	67	Yes		1.1	RND	PCC	0.91	0.91	29.8		0.07			
998554	SR 4	30	C	Brooks Sl trib	25	33	No		1.1	RND	PCC	0.91	0.91	24.4	0	2.7	107		
991422	SR 4	30.35	C	Brooks Sl trib	25	0	No	3.18	1.1	RND	PCC	1.22	1.22	28	0.37	2.5	53	0	40
998557	SR 4	30.57	C	Brooks Sl trib	25	0	Yes		1.1	RND	PCC	0.76	0.76	22.3	0.75	0			
991402	SR 4	32	C	Risk Cr trib	25	33	Yes		1.1	RND	PCC	0.61	0.61	30.9	0.24	0.7			
990305	SR 4	33.15	C	Indian Jack Sl	25.0237	33	Yes	26.28	1.1	RND	PCC	0.91	0.91	43.3		-0.2	5517	0	36388
931382	SR 4	33.72	C	Elochoman R trib	25	0	No		1.1	RND	CST	0.46	0.46	5.7	0	2.4			
931100	SR 4	33.94	C	Elochoman Sl trib	25	67	No		1.1	RND	PCC	0.91	0.91	33	0	1.49			
990818	SR 4	34.1	C	Elochoman Sl trib	25	33	Yes	25.19	1.1	RND	PCC	1.37	1.37	30.2	0	1.1	2702	0	22861
998991	SR 4	35.7	C	Birnie Cr trib	25	33	Yes		1.1	RND	PCC	0.91	0.91	29.9	0	2.3			
998993	SR 4	36.59	C	Columbia R trib	25	33	Yes		1.1	RND	PCC	0.46	0.46	43.2		4			
991407	SR 4	36.88	C	Columbia R trib	25	33	No		1.1	BOX	CPC	1.27	1.83	55.6	0	2.9	65		

Appendix ID. WSDOT Southwest Region Fish Passage Barriers. Sorted by road and mile post. *(as of June 17, 2015)*

Site Id	Road	Mile Post	Feature Type[3]	Stream Name	WRIA	% Fish Pass-able	SR[1]	PI	Culvert #[2]	Culvert Shape[3]	Material[3]	Span (m)	Rise (m)	Length (m)	WS Drop (m)	% Slope	Lineal Gain (m)	Spawn Area (m^2)	Rear Area (m^2)
999008	SR 4	37.16	C	Columbia R trib	25	0	No		1.1	BOX	CPC	0.91	0.91	75	0.07	4	82		
998671	SR 4	41.94	C	Columbia R trib	25	33	No		1.1	RND	CAL	0.91	0.91	18.2	0.4	0.88	150		
999004	SR 4	52.28	C	Coal Cr Sl trib	25.0332	67	Yes		1.1	RND	CST	1.22	1.22	42.9	0	0.82			
992781	SR 401	0.76	C	Columbia R trib	24	67	Yes	6.95	1.1	RND	PCC	0.91	0.91	16.5	0.46	0.73	1192	52	281
991409	SR 401	0.84	C	Megler Cr	24.0049	67	Yes	18.52	1.1	RND	CST	1.22	1.22	20.3	0	-0.05	1280	2013	1767
991411	SR 401	1.85	C	Columbia R trib	24.0050	67	Yes	11.37	1.1	ELL	CST	1.42	1.6	27.8	0	0.8	3146	2298	3249
991418	SR 401	4.33	C	Columbia R trib	24	0	Yes	5.65	1.1	RND	PCC	1.22	1.22	32.9	0.15	5	1163	109	391
994566	SR 401	5.5	C	SF Naselle R trib	24	0	Yes	11.5	1.1	RND	PCC	0.61	0.61	11	0.32		911	98	721
994567	SR 401	5.5	C	SF Naselle R	24.0584	0	Yes	15.75	1.1	RND	PCC	1.21	1.21	55.1	0	1.5	1342	12	1511
991377	SR 401	5.56	C	SF Naselle R trib	24.0584A	0	Yes	17.32	2.2	RND	PCC	0.61	0.61	33.8	0.31	1.4	2077	385	1303
991377	SR 401	5.56	C	SF Naselle R trib	24.0584A	0	Yes	17.32	1.2	RND	PCC	0.61	0.61	28	0	1.4	2077	385	1303
994565	SR 401	5.56	C	unnamed trib	24	0	Yes	12.15	1.1	RND	PCC	0.61	0.61	12.5	0	5.6	732	248	414
992791	SR 401	6.02	C	SF Naselle R trib	24	33	Yes	5.3	1.1	RND	PCC	0.9	0.9	21.5	0.54	1.3	597	50	452
991378	SR 401	6.03	C	SF Naselle R trib	24.0584B	0	Yes	7.66	1.1	RND	PCC	0.9	0.9	28.1	0.78	4.9	666	66	282
992792	SR 401	6.13	C	SF Naselle R trib	24	33	Yes	6.92	1.1	RND	PCC	0.75	0.75	27.3	0.25	2.6	200	2	99
992392	SR 401	9.18	C	SF Naselle R trib	24	0	Yes	6.83	1.1	RND	PCC	0.9	0.9	34.6	0	3.23	204	0	60
992262	SR 411	7.14	C	Cowlitz R trib	26	0	Yes	10.52	1.1	RND	OTH	0.85	0.85	40.5	0	1.67	621	102	191
992265	SR 411	9.56	C	Cowlitz R trib	26	67	Yes	11.38	1.1	RND	PCC	0.6	0.6	39.7	0	0.55	1516	436	1454
991783	SR 500	11.7	C	Lacamas Cr trib	28.0165	33	Yes		1.1	RND	PCC	0.91	0.91	16.5	0	4.2			
999062	SR 500	18.53	C	unnamed trib	28	67	Yes		1.1	RND	CST	0.99	0.99	24.1	0	2.8			
994514	SR 501	17.94	C	Gee Cr trib	27.0168D	0	Yes	16.27	1.1	RND	PCC	0.76	0.76	47.7	1.4	2.56	1730	1247	7553
991877	SR 502	0.77	C	Gee Cr trib	27.0168A	67	Yes	7.01	1.1	RND	PCC	0.91	0.91	18.6	0	1.4	358	0	792
990283	SR 502	5.13	C	Mill Cr	28.0079	33	Yes		1.2	BOX	PCC	3.05	1.85	21.2	0	0.14			
990283	SR 502	5.13	C	Mill Cr	28.0079	33	Yes		2.2	BOX	PCC	3.05	1.85	21.2	0	0.03			
27.0305 1.00	SR 503	0.05	C, FI	Ross Cr	27.0305	33	Yes	13.28	1.1	BOX	CPC	1.83	1.52	21.4			670	997	1798
991657	SR 503	13.21	C	Rock Cr trib	27.0223	33	Yes	18.88	1.1	SQSH	CST	2.11	1.55	32.9	0.3	1	3325	1138	3706
991656	SR 503	15.84	C	Rock Cr	27.0222	33	Yes	23.09	1.2	BOX	PCC	2.15	2.15	-999.9	0		13644	776	32937
991656	SR 503	15.84	C	Rock Cr	27.0222	33	Yes	23.09	2.2	RND	CST	1.22	1.22	42.8	0	0	13644	776	32937
1350514	SR 503	18.87	C	Bitter Cr trib	27	33	Unknown		1.1	RND	CST	0.53	0.53	12.1	0	1.97			
991503	SR 503	19.55	C	Bitter Cr trib	27.0372	0	Yes	12.18	1.1	RND	CST	0.61	0.61	18.6	0.58	8	543	570	682
990037	SR 503	19.85	C	Bitter Cr	27.0367	67	Yes	12.5	1.1	SQSH	CST	1.25	0.85	12.1	0	1.9	3045	2447	4102
990073	SR 503	25.36	C	Chelatchie Cr	27.0373	67	Yes	16.8	1.1	RND	CST	1.22	1.22	14.3	0	0.56	2032	701	4186
990842	SR 503	27.05	C	Lewis R trib	27	0	No		1.1	RND	CST	0.64	0.64	25	0	2	0		
994531	SR 503	33.04	C	Brooks Cr	27.0431	33	Yes	15.28	1.1	BOX	CPC	1.52	1.86	33.9	0	4.95	2072	3178	4603
994532	SR 503	33.28	C, FI	Brooks Cr trib	27.0432	33	Yes	4.18	1.1	BOX	CPC	2.45	2.43	34.9		5	603	687	1365
994533	SR 503	33.5	C	Brooks Cr trib	27.0433	0	Yes	3.44	1.1	RND	PCC	0.91	0.91	31.5	0.9	6.57	285	163	417
991789	SR 503	33.54	C	Lewis R trib	27	0	No		1.1	RND	PCC	1.22	1.22	50.3	0.3	20	11		
991790	SR 503	34.09	C	Yale Lk trib	27	0	Yes	4.2	1.1	RND	PCC	1.22	1.22	30.5	1.83	12	1154	1297	925

Appendix ID. WSDOT Southwest Region Fish Passage Barriers. Sorted by road and mile post. ***(as of June 17, 2015)***

Site Id	Road	Mile Post	Feature Type[3]	Stream Name	WRIA	% Fish Pass-able	SR[1]	PI	Culvert #[2]	Culvert Shape[3]	Material[3]	Span (m)	Rise (m)	Length (m)	WS Drop (m)	% Slope	Lineal Gain (m)	Spawn Area (m^2)	Rear Area (m^2)
994610	SR 503	34.97	C	Lk Merwin trib	27.0428	0	No		1.1	RND	PCC	0.61	0.61	57.2	0	6.9	0		
991791	SR 503	35.2	C	Yale Lk trib	27	0	Yes	3.91	1.1	RND	PCC	1.22	1.22	32	1.83	3	1472	1077	913
994603	SR 503	35.58	C	Yale Lk trib	27	0	Yes	4.41	1.1	RND	PCC	0.76	0.76	40.2	0	6.03	1383	1310	1129
991571	SR 503	35.69	C	Dog Cr trib	27	0	Yes	2.87	1.1	RND	PCC	0.76	0.76	50.7	1.4	11.6	565	631	877
990120	SR 503	35.84	C	Dog Cr	27.0476	0	Yes	4.9	1.1	BOX	OTH	2.44	2.44	6.7	0.4	2.5	1090	1445	1768
994541	SR 503	36.57	C	Rock Cr trib	27.0420	0	Yes		1.1	RND	PCC	0.91	0.91	47.5	0.41	12	200		
994599	SR 503	37.06	C	Panamaker Cr	27.0478	67	Yes	18.85	2.2	BOX	CPC	3.05	2.45	20	0	-0.45	3322	23132	29138
994599	SR 503	37.06	C	Panamaker Cr	27.0478	67	Yes	18.85	1.2	BOX	CPC	3.05	2.45	21.4	0	-0.89	3322	23132	29138
990322	SR 503	37.79	C	Lewis R trib	27.0417	0	No		1.1	RND	PCC	0.91	0.91	37	3.5	16.4	0		
994545	SR 503	38.17	C	Lewis R trib	27.0416	0	Yes	3.48	1.1	RND	PCC	0.46	0.46	16.9	0.29	6	381	178	434
994546	SR 503	38.65	C	Lewis R trib	27.0415	0	Yes	4.84	1.1	BOX	CPC	0.91	1.57	27.1	0.76	6	600	1803	1625
990078	SR 503	38.77	C	Dry Cr	27.0481	0	No		1.1	BOX	PCC	2.44	3.05	27.7	0	3	103		
994547	SR 503	38.85	C	Indian Cr	27.0411	0	No		1.1	BOX	CPC	1.85	1.85	31.9	0.1	4	0		
994549	SR 503	39.41	C	Jim Cr trib	27	33	Yes	3.55	1.1	RND	PCC	0.61	0.61	32.6	0	7.55	410	491	702
994550	SR 503	39.9	C	Day Cr	27.0409	0	Yes	5	1.1	RND	PCC	0.75	0.75	23.6	0.2	9	1328	1241	1862
990062	SR 503	40.94	C	Cape Horn Cr	27.0401	0	No	2.43	1.1	BOX	CPC	2.3	2.9	65.9	0.65	3.34	161	76	300
994558	SR 503	41.1	C	Lk Merwin trib	27.0400	0	Yes	6.34	1.1	RND	PCC	0.91	0.91	22.4	0.26	8.57	676	272	4805
994557	SR 503	42.11	C	Lk Merwin trib	27.0398	0	Yes	3.15	1.1	RND	PCC	0.76	0.76	35.1	0.72	12.8	214	101	294
994560	SR 503	42.93	C	Marble Cr	27.0396	0	No		2.2	RND	CST	0.91	0.91	24.2	40	2.56			
994560	SR 503	42.93	C	Marble Cr	27.0396	0	No		1.2	RND	CST	0.91	0.91	24.6	12	7.07			
994582	SR 503	44.34	C	Husky Cr	27.0359	0	No		1.1	RND	PCC	1.22	1.22	-999.9	15				
994583	SR 503	45.3	C	Lewis R trib	27	0	No		1.1	RND	PCC	0.76	0.76	-999.9	0.3				
990089	SR 503	46.17	C	Colvin Cr	27.0392	0	Yes	16.71	1.1	RND	SPS	1.83	1.83	76.2	0.4	3.5	997	1021	1412
991439	SR 503	46.55	C	Davis Cr	27.0338	0	Yes	3.53	1.1	RND	PCC	1.37	1.37	51.8	0.17	5	769	1254	1925
994623	SR 503	48.19	C	Houghton Cr trib	27	33	No		1.1	RND	CST	0.61	0.61	42	0	4	101		
994624	SR 503	48.42	C	Houghton Cr trib	27	0	Unknown		1.1	RND	OTH	0.81	0.81	29.7	0	0.49			
994625	SR 503	49.49	C	Staples Cr	27.0315	0	Yes	9.49	1.1	RND	PCC	1.37	1.37	38	1.1	2.6	696	191	605
994629	SR 503	50.01	C	Lewis R trib	27.0310	0	Yes	11.86	1.1	RND	CST	0.61	0.61	46.2	1.5		1060	518	1190
991968	SR 504	2.49	C	Salmon Cr trib	26	0	Yes	4.07	1.1	RND	CAL	0.8	0.8	42.2	0	5	211	20	40
991970	SR 504	2.73	C	Salmon Cr trib	26	0	Yes	7.69	1.1	RND	CAL	0.6	0.6	23.7	0	3.6	370	24	104
992015	SR 504	2.76	C	Salmon Cr trib	26	0	Yes	6.23	1.1	RND	CAL	0.6	0.6	24.6	0.1	9.3	205	20	90
991669	SR 504	3.17	C	Salmon Cr trib	26	33	Yes	12.22	1.1	RND	CAL	0.8	0.8	33.5	0	2.3	775	685	1206
992019	SR 504	4.55	C	Silver Lk trib	26	0	No	2.92	2.2	RND	CST	0.75	0.75	27.6		2.6	60	0	900
992019	SR 504	4.55	C	Silver Lk trib	26	0	No	2.92	1.2	RND	CST	0.75	0.75	27.6	0.73	2.6	60	0	900
991675	SR 504	13.53	C	Spirit Marsh to Toutle R trib	26.0314B	33	Unknown		2.2	RND	CST	0.76	0.76	25.6	0.3	1.5			
991675	SR 504	13.53	C	Spirit Marsh to Toutle R trib	26.0314B	33	Unknown		1.2	RND	CST	0.76	0.76	25.6	0.3	1.5			
991634	SR 504	17	C	Wooster Cr	26.0320	0	Yes	11.57	1.1	RND	CST	1.37	1.37	20.4	2.53	1	2837	151	1212
992028	SR 504	17.6	C	NF Toutle R trib	26	0	Yes	9.29	1.1	RND	PCC	1.22	1.22	55	0	1.9	1431	478	1134

Appendix ID. WSDOT Southwest Region Fish Passage Barriers. Sorted by road and mile post. *(as of June 17, 2015)*

Site Id	Road	Mile Post	Feature Type[3]	Stream Name	WRIA	% Fish Pass-able	SR[1]	PI	Culvert #[2]	Culvert Shape[3]	Material[3]	Span (m)	Rise (m)	Length (m)	WS Drop (m)	% Slope	Lineal Gain (m)	Spawn Area (m^2)	Rear Area (m^2)
992068	SR 504	22.21	C	NF Toutle R trib	26	0	No		1.1	RND	CST	0.75	0.75	98.1		5.2			
992074	SR 504	23.58	C	NF Toutle R trib	26	0	Yes	6.35	1.1	RND	CST	1.6	1.6	68.6	0	10	498	64	400
992244	SR 505	0.16	C	Olequa Cr trib	26	0	Yes	10.21	1.1	BOX	CPC	0.95	1.54	288	2.5		414	317	983
992246	SR 505	0.26	C	Olequa Cr trib	26	0	Yes	9.72	1.1	RND	CST	0.9	0.9	29.5	0	5.5	1253	235	506
991047	SR 505	19.2	C	NF Toutle R trib	26	67	Yes	10.59	1.1	RND	CST	0.45	0.45	19.9	0	0.4	1512	329	1130
991685	SR 506	2.77	C	Stillwater Cr trib	26.0429A	0	Yes	8.16	1.2	RND	PCC	1.07	1.07	31.5	0.3	2.98	462	55	161
991685	SR 506	2.77	C	Stillwater Cr trib	26.0429A	0	Yes	8.16	2.2	RND	PCC	1.07	1.07	29.6	0.19	3.51	462	55	161
992287	SR 506	2.98	C	Stillwater Cr trib	26	0	Yes		1.1	RND	PCC	0.75	0.75	22.5	0	2.75			
992290	SR 506	5.41	C	Stillwater Cr trib	26	67	Yes		1.1	RND	PCC	1.22	1.22	31	0	0.51			
991432	SR 506	7.68	C	Cowlitz R trib	26	0	Yes	11.26	1.1	RND	OTH	0.78	0.78	33.4	0.16	8.26	570	137	434
994954	SR 508	0.53	C	Allen Cr	23.0883	67	Yes		1.1	RND	PCC	0.91	0.91	25	0	1			
994955	SR 508	0.64	C	Allen Cr trib	23	67	Yes		1.1	RND	PCC	0.61	0.61	22.9	0	0.6			
994958	SR 508	1.66	C	Allen Cr trib	23	67	Yes		1.1	RND	PCC	0.76	0.76	16.4	0	2.6			
994959	SR 508	1.85	C	Allen Cr trib	23	0	Yes		1.1	RND	PCC	0.91	0.91	25	0.17	1.4			
991755	SR 508	3.5	C	SF Newaukum R trib	23	67	Yes		1.1	BOX	CPC	1.65	0.91	10.5	0	1.1			
992277	SR 508	4.26	C	SF Newaukum R trib	23	33	Yes	10.59	1.1	RND	PCC	0.91	0.91	12.4	0.21	1.28	984	0	2016
994966	SR 508	4.7	C	SF Newaukum R trib	23	33	Yes		1.1	RND	OTH	0.46	0.46	18.1	0	2.7			
991756	SR 508	5.1	C	SF Newaukum R trib	23	67	Yes	5.94	1.1	RND	CST	1.22	1.22	18.8	0	0.58	625	0	457
991292	SR 508	5.46	C	SF Newaukum R trib	23	67	Yes	8.49	1.1	RND	PCC	0.46	0.46	11.5	0	0.35	1632	1945	1783
994967	SR 508	5.75	C	SF Newaukum R trib	23	67	Yes		1.1	RND	PCC	0.46	0.46	14.7	0	1.2			
991293	SR 508	6.78	C	SF Newaukum R trib	23	67	Yes	18.16	1.1	RND	PCC	0.91	0.91	12.5	0	0.64	3788	463	17938
994969	SR 508	8.88	C	SF Newaukum R trib	23	33	Yes	6.96	2.2	RND	PCC	0.61	0.61	15.2	0	0.3	652	2	377
994969	SR 508	8.88	C	SF Newaukum R trib	23	33	Yes	6.96	1.2	RND	PCC	0.61	0.61	14.5	0	0.5	652	2	377
994971	SR 508	11.27	C	SF Newaukum R trib	23	67	Yes		1.1	RND	CST	0.61	0.61	16.3	0	0			
991288	SR 508	11.55	C	SF Newaukum R trib	23	67	Yes		1.1	RND	PCC	1.22	1.22	15.1	0	0.5			
991289	SR 508	12.66	C	SF Newaukum R trib	23	33	Yes	9.05	1.1	RND	PCC	0.91	0.91	20	0	1.5	756	306	1078
991290	SR 508	15.1	C	Kearney Cr trib	23	67	Yes		1.1	RND	PCC	0.91	0.91	15.2	0	1.1			
994976	SR 508	15.42	C	Kearney Cr trib	23	33	Yes		1.1	RND	PCC	0.61	0.61	15.5	0	5.2			
991296	SR 508	15.85	C	Kearney Cr trib	23	0	Yes	10.11	1.1	RND	PCC	0.91	0.91	15.5	0.12	4	1244	168	1279
994979	SR 508	16.5	C	unnamed Stowell Cr trib trib	23	67	Yes	8.71	1.1	RND	PCC	0.76	0.76	14	0	1.9	2287	15	789
994981	SR 508	16.99	C	Stowell Cr trib	23	67	Yes		1.1	RND	PCC	0.61	0.61	12.6	0	1.9			
991291	SR 508	17.06	C	Stowell Cr trib	23	67	Yes		1.1	RND	PCC	1.22	1.22	14.7	0	2			
994463	SR 508	17.55	C	Stowell Cr	23.0916	67	Yes		1.1	RND	PCC	0.91	0.91	15.1	0	2.8			
992540	SR 508	18.32	C	Mill Cr trib	26	33	Yes	9.78	1.1	RND	PCC	0.73	0.73	13.1	0.15	3.5	1545	766	1008
992541	SR 508	18.95	C	Tilton R trib	26.0560x	67	Yes	1.67	1.1	RND	CPC	0.6	0.6	16.5	0	0.05	937	192	294
991433	SR 508	20.37	C	Shermans Cr	26.0564	0	Yes	3.24	1.1	RND	PCC	0.91	0.91	14.6	1.25	4.5	1827	477	1365
992550	SR 508	22.5	C	Tilton R trib	26.0566	0	No		1.1	RND	CST	1.8	1.8	55.9	0.44	15	38		
992551	SR 508	23	C	unnamed trib	26.0567x	0	No		1.1	RND	PCC	0.9	0.9	10.2	1.4	0.12	24		

Appendix ID. WSDOT Southwest Region Fish Passage Barriers. Sorted by road and mile post. *(as of June 17, 2015)*

Site Id	Road	Mile Post	Feature Type[3]	Stream Name	WRIA	% Fish Pass-able	SR[1]	PI	Culvert #[2]	Culvert Shape[3]	Material[3]	Span (m)	Rise (m)	Length (m)	WS Drop (m)	% Slope	Lineal Gain (m)	Spawn Area (m^2)	Rear Area (m^2)
992552	SR 508	23.16	C	Tilton R trib	26.0560x	0	No		1.1	RND	PCC	0.6	0.6	20.4	0.95	0.12	35		
992553	SR 508	23.45	C	Tilton R trib	26.0560x	0	No		1.1	RND	PCC	0.62	0.62	19.7	0.85	0.14	80		
992555	SR 508	23.89	C	Tilton R trib	26.0560x	33	Yes	4.7	1.1	BOX	CPC	1.68	1.82	24.6	0.55	7.11	1552	1049	2644
992557	SR 508	23.99	C	Tilton R trib	26.0560x	0	No		1.1	RND	PCC	0.9	0.9	15.1	0	0.04	80		
992573	SR 508	30.01	C	Tilton R trib	26	0	No		1.1	SQSH	CST	2.1	1.65	13.6	0.9	1.2	86		
991435	SR 508	31.8	C	Tilton R trib	26	0	Yes	10.6	1.1	RND	PCC	1.07	1.07	19.5	0.98	2	1427	433	1378
990774	SR 6	0.75	C	Case Pond	24	0	No		1.1	RND	CAL	0.75	0.75	19.3	4	5.2	0	0	0
991355	SR 6	2.96	C	Willapa R trib	24	67	Yes	6.39	1.1	RND	PCC	0.75	0.75	17.3	0	1.7	201	0	236
990802	SR 6	4.82	C	Willapa R trib	24	33	No		1.1	RND	PCC	1.05	1.05	17.4	0.04	1.73	50		
990805	SR 6	5.37	C	Willapa R trib	24.0334	0	Yes	21.78	1.1	ELL	PCC	1.02	0.84	48	0	1.1	3511	773	6814
990806	SR 6	6.31	C	Willapa R trib	24	33	Yes	14.77	1.1	RND	PCC	0.9	0.9	14.9	0.2	0.4	3815	200	3803
990813	SR 6	8.32	C	Willapa R trib	24	67	Yes	11.33	1.1	RND	PCC	0.9	0.9	23.9	0	1.75	1556	25	729
990816	SR 6	9.83	C	Willapa R trib	24	33	Yes	12.84	1.1	RND	PCC	0.6	0.6	15.7	0	1.28	1350	0	1149
990817	SR 6	9.92	C	Willapa R trib	24	67	Yes	4.09	1.1	RND	PCC	0.75	0.75	13.5	0	1.85	1595	119	406
990782	SR 6	11.69	C	Willapa R trib	24	0	No		1.1	RND	PCC	0.6	0.6	39.1	0	5.3	136		
990790	SR 6	17.36	C	Fern Cr to Willapa R trib	24	33	Yes	8.27	1.1	BOX	CPC	1.08	1.28	16.6	0	0.18	250	13	194
992424	SR 6	21.27	C	Fern Cr trib	24	0	Yes	8.08	1.1	RND	PCC	0.62	0.62	84	0.03	2.9	893	46	141
990735	SR 6	22.64	C	Salmon Cr	23.1166	33	Yes	14.43	1.1	BOX	CPC	2.44	1.83	19.2	0	-0.57	5736	7247	7329
990736	SR 6	22.94	C	Salmon Cr trib	23	33	Yes	10.31	1.1	RND	PCC	0.61	0.61	21.1	0	2.4	1755	2378	1894
990737	SR 6	23.49	C	Rock Cr trib	23	67	Yes	5.92	1.1	RND	PCC	0.61	0.61	27.6	0	5.5	526	258	424
991654	SR 6	24.3	C	Rock Cr trib	23	0	No	3.74	1.1	RND	PCC	0.76	0.76	21.6	0	7.3	158	38	87
990141	SR 6	24.63	C	Rock Cr trib	23	33	No		1.1	RND	PCC	0.61	0.61	27.3	0	3.4	146		
990738	SR 6	25.24	C	Rock Cr trib	23	33	Yes	7.85	1.1	RND	PCC	0.61	0.61	16.1	0	3.9	852	190	612
990740	SR 6	26.36	C	Rock Cr trib	23	0	Yes		1.1	RND	PCC	0.61	0.61	32.6	0	4.9			
990473	SR 6	27.49	C	Water Mill Cr	23.1156	67	Yes		1.1	BOX	CPC	1.22	1.22	27.3	0	0.4	200		
990741	SR 6	29	C	Chehalis R trib	23	67	Yes		1.1	RND	PCC	0.61	0.61	20.2	0	1.8	246		
990744	SR 6	31.04	C	SB Fronia Cr	23.1145	67	Yes	16.38	1.1	RND	PCC	0.91	0.91	14.2	0	-0.14	5602	2342	23720
990746	SR 6	31.06	C	Fronia Cr	23.1145	67	Yes	16.38	1.1	RND	CAL	0.61	0.61	13.5	0	0	5602	2342	23720
930852	SR 6	33.3	C	Chehalis R trib	23	67	Yes	5.39	1.1	RND	PCC	0.46	0.46	13	0	1.07	462	0	277
990751	SR 6	33.56	C	unnamed trib	23	67	Yes	6.24	2.2	RND	PCC	0.61	0.61	14.6	0	1.5	831	0	499
990751	SR 6	33.56	C	unnamed trib	23	67	Yes	6.24	1.2	RND	CAL	0.91	0.91	15.2	0	1.2	831	0	499
990753	SR 6	34	C, Fl	Chehalis R trib	23	33	Yes	1.64	1.1	RND	PCC	0.61	0.61	12.5	0	2.6	938	152	135
990756	SR 6	35.08	C	Chehalis R trib	23	0	Yes		1.1	RND	CAL	0.61	0.61	19.8	0.58	1			
991542	SR 6	35.18	C	Chehalis R trib	23.1098	0	No		1.1	RND	PCC	0.76	0.76	24.9	0.47	7.2	11		
990757	SR 6	35.42	C	Chehalis R trib	23	67	Yes		1.1	RND	PCC	0.61	0.61	15.9	0	1			
990758	SR 6	35.85	C	Chehalis R trib	23	0	Yes	5.39	1.1	RND	PCC	0.91	0.91	26.7	0	8.3	1222	635	574
990423	SR 6	36.74	C	Hope Cr trib	23	0	Yes		1.1	RND	CST	0.46	0.46	20.2	0.13	2.4			
990534	SR 6	40.53	C	Chehalis R trib	23	67	Yes		1.1	RND	PCC	0.61	0.61	15.3	0.16	0.4			

Appendix ID. WSDOT Southwest Region Fish Passage Barriers. Sorted by road and mile post. *(as of June 17, 2015)*

Site Id	Road	Mile Post	Feature Type[3]	Stream Name	WRIA	% Fish Pass-able	SR[1]	PI	Culvert #[2]	Culvert Shape[3]	Material[3]	Span (m)	Rise (m)	Length (m)	WS Drop (m)	% Slope	Lineal Gain (m)	Spawn Area (m^2)	Rear Area (m^2)
990761	SR 6	41.7	C	Chehalis R trib	23	67	Yes		1.1	RND	PCC	0.61	0.61	14	0	1			
990764	SR 6	42.38	C	unnamed trib	23	67	No		1.1	BOX	CPC	1.07	0.91	20.4	0	0.5	189		
991221	SR 6	43.61	C	Chehalis R trib	23	0	Yes		1.1	OTH	CST	0.76	0.76	45.5	1	8.8			
991544	SR 6	46.39	C	Chehalis R trib	23.0949	67	Yes	19.76	1.1	RND	SPS	2.06	2.06	42.2	0	0.3	12739	4904	25156
991757	SR 6	46.5	C	Chehalis R trib	23.0949	67	Yes	16.74	1.1	RND	SPS	2.52	2.52	67.9	0	0.5	13052	4904	25869
990825	SR 7	2.73	C	Tilton R trib	26	33	Yes		1.1	RND	PCC	0.61	0.61	16.6	0	-0.9			
990826	SR 7	3.36	C	Tilton R trib	26	0	Yes	11.95	1.1	RND	PCC	0.9	0.9	17.5	0.55	1.25	995	1105	1433
990831	SR 7	5.5	C	Tilton R trib	26	0	Yes	15.13	1.2	BOX	CPC	1.52	1.52	32.3	0.12	3.6	784	548	1736
990831	SR 7	5.5	C	Tilton R trib	26	0	Yes	15.13	2.2	BOX	CPC	1.52	1.52	32.4	0.12	3.8	784	548	1736
990832	SR 7	5.64	C	Tilton R trib	26	0	No		1.1	BOX	CPC	1.24	1.24	19	0	6.5	10		
990833	SR 7	6.91	C	Tilton R trib	26	0	Yes	3.12	1.1	BOX	CPC	1.22	1.22	41.7	0	8	1055	898	1229
990836	SR 7	7.36	C	Tilton R trib	26	0	No		1.1	BOX	CPC	1.83	1.22	27.3	0	0.6	58		
990840	SR 7	8.18	C	Tilton R trib	26	67	Yes		1.1	RND	PCC	0.76	0.76	12.9	0.25	1.3			
990841	SR 7	8.89	C	Tilton R	26	0	Yes	4.41	1.1	BOX	CPC	1.54	0.93	18.2	0.55	0.7	2296	2955	4894
990690	SR 7	9.85	C	Roundtop Cr trib	11	0	Yes		1.1	RND	PCC	0.91	0.91	34.8	0.76	1			
990657	SR 7	10.25	C	Summit Cr trib	11	0	Yes		1.1	BOX	CPC	1.22	1.22	19.8	0.4	11			
990691	SR 7	10.48	C	Round Top Cr trib	11	33	Yes		2.2	RND	PCC	0.76	0.76	16.7	0	3.1			
990691	SR 7	10.48	C	Round Top Cr trib	11	33	Yes		1.2	BOX	PCC	0.91	0.91	14.9	0	6.2			
990658	SR 7	10.81	C	Roundtop Cr trib	11	0	Yes		1.1	BOX	CPC	1.22	1.22	30.5	0.67	5			
990661	SR 7	11.1	C	Roundtop Cr trib	11	67	Yes		1.1	RND	PCC	0.61	0.61	16.8	0.18	1.7			
990662	SR 7	11.2	C	Roundtop Cr trib	11	33	Yes		1.1	BOX	CPC	0.91	0.91	10.7	0.49	4			
990084	SR 7	11.56	C	Coal Cr	11.0168	67	Yes	8.86	1.1	BOX	PCC	1.52	0.91	12.2	0.27	3	1101	484	1394
990669	SR 7	12.74	C	Roundtop Cr trib	11	67	Yes		1.1	BOX	PCC	1.52	0.91	12	0	1.24			
990670	SR 7	12.8	C	Roundtop Cr trib	11	33	Yes		1.1	RND	PCC	0.76	0.76	10.7	0.3	3			
990671	SR 7	12.9	C	Roundtop Cr trib	11	67	No		1.1	RND	PCC	0.76	0.76	11.5	0	1.1	50		
990672	SR 7	14.72	C	East Cr trib	11	0	Yes	12.87	1.1	RND	PCC	0.61	0.61	15.4	0	-3.2	1891	733	10867
997602	SR 7	14.81	C	East Cr trib	11	67	Yes		1.1	RND	PCC	0.46	0.46	13.8	0	0.94			
990674	SR 7	15.92	C	East Cr trib	11	67	Yes		1.1	BOX	CPC	1.22	1.22	17.9	0	1.9			
991388	US 101	1	C	Columbia R trib	24.0047	0	Yes	15.23	1.1	RND	PCC	0.91	0.91	22.1	0.3	1.8	2384	1554	2965
991359	US 101	1.3	C	Columbia R trib	24.0045	0	Yes	13	1.1	RND	PCC	0.61	0.61	27.1	0.61	1.22	934	682	1317
992817	US 101	1.62	C	Columbia R trib	24.0044	0	Yes	4.86	1.1	RND	PCC	0.91	0.91	-999.9			220	0	17
991358	US 101	2	C	Station Camp Cr	24.0042	0	Yes	15.33	1.1	RND	PCC	0.61	0.61	16.6	0.61	1.82	1370	24	1756
992818	US 101	2.29	C	Columbia R trib	24.0042	0	Yes	12.32	1.1	RND	PCC	0.91	0.91	19.5		0.12	1020	312	1034
991390	US 101	2.58	C	Columbia R trib	24.0041	0	Yes	17.99	1.1	RND	PCC	0.61	0.61	16.9	0.1	-0.5	352	0	4487
992820	US 101	3.15	C	Columbia R trib	24	33	Yes		1.1	RND	PCC	0.61	0.61	18.3	0.2	2.5			
992823	US 101	7.11	C	Chinook R	24.0007A	33	Yes		3.3	BOX	CPC	2.4	2.55	25	0	0.17			
992823	US 101	7.11	C	Chinook R	24.0007A	33	Yes		2.3	BOX	CPC	2.4	2.55	25	0	0.17			
992823	US 101	7.11	C	Chinook R	24.0007A	33	Yes		1.3	BOX	CPC	2.4	2.55	25	0	0.17			

Appendix ID. WSDOT Southwest Region Fish Passage Barriers. Sorted by road and mile post. ***(as of June 17, 2015)***

Site Id	Road	Mile Post	Feature Type[3]	Stream Name	WRIA	% Fish Pass-able	SR[1]	PI	Culvert #[2]	Culvert Shape[3]	Material[3]	Span (m)	Rise (m)	Length (m)	WS Drop (m)	% Slope	Lineal Gain (m)	Spawn Area (m^2)	Rear Area (m^2)
991308	US 101	21.27	C	Willapa Bay trib	24.0679	67	Yes	18.82	1.2	RND	PCC	0.91	0.91	19.4	0	2.4	3666	4507	4561
991308	US 101	21.27	C	Willapa Bay trib	24.0679	67	Yes	18.82	2.2	RND	PCC	0.91	0.91	19.2	0	1.5	3666	4507	4561
991386	US 101	21.4	C	Willapa Bay trib	24.0680	33	Yes	10.28	1.1	RND	PCC	0.91	0.91	23	0	2	207	326	376
992836	US 101	22.12	C	Willapa Bay trib	24	67	No		1.1	RND	PCC	0.6	0.6	16.9	0	3.3	133		
992837	US 101	23.15	C	Willapa Bay trib	24	67	Unknown		1.1	RND	PCC	0.6	0.6	19.7	0.07	2			
992838	US 101	23.31	C	Willapa Bay trib	24.0676	33	Yes	11.88	1.1	RND	PCC	0.9	0.9	23.6	0.01	4	204	619	417
992298	US 101	46.12	C	Willapa Bay trib	24	0	Yes	7.45	1.1	RND	PCC	0.92	0.92	62	0	3.32	418	0	280
990176	US 101	46.96	C	Hansen Cr	24.0403	33	Yes	3.67	1.1	BOX	PCC	1.83	1.83	31.2	0.4	0.67	1006	0	1824
992310	US 101	51.78	C	Willapa R trib	24	33	Yes	23.53	1.1	RND	PVC	0.91	0.91	39	0		2713	0	40856
982340	US 101	52.11	C	Willapa R trib	24	0	Yes	26.01	1.1	RND	PVC	0.91	0.91	39	0	0.3	2713	0	40856
990053	US 101	61.15	C	Butte Cr	24.0060	33	Yes	20.66	1.1	BOX	PCC	2.95	1.83	18.6	0.41	1.12	2800	3236	9946
990054	US 101	61.17	C	Butte Cr trib	24	33	Yes	7.25	1.1	RND	PCC	0.91	0.91	25.1	0	1.47	240	71	417
991517	US 101	61.26	C	Butte Cr trib	24	0	Yes	10.24	1.1	RND	PCC	0.61	0.61	22.2	0.4	1.12	879	228	544
991320	US 101	64.36	C	Smith Cr trib	24	33	Yes	6.23	1.1	BOX	CPC	0.95	0.91	18	0.28	0.01	1104	302	863
991323	US 101	65.71	C	Elkhorn Cr trib	24	67	Yes	12.35	1.1	BOX	PCC	0.95	0.91	19.5	0.32	0.37	1875	8	1962
991426	US 12	72.45	C	Lacamas Cr trib	26.0474	33	Yes	10.12	1.1	BOX	PCC	0.92	0.92	22	0	2	2870	314	1867
992079	US 12	74.92	C	Cowlitz R trib	26	67	Unknown		2.2	RND	PCC	0.6	0.6	22.2	0	0.91			
992079	US 12	74.92	C	Cowlitz R trib	26	67	Unknown		1.2	RND	PCC	1.05	1.05	22.1	0	0.92			
990041	US 12	76	C	Blue Cr	26.0527	67	Yes	9.35	1.2	RND	PCC	0.91	0.91	27.6	0	0.61	3249	0	1500
990041	US 12	76	C	Blue Cr	26.0527	67	Yes	9.35	2.2	RND	PCC	0.91	0.91	28.1	0	0.5	3249	0	1500
992084	US 12	90.71	C	Riffe Lk trib	26	0	No		1.1	SQSH	SPS	1.65	1.05	-999.9		10	5		
992085	US 12	91.25	C	Riffe Lk trib	26	0	Yes	2.01	1.1	SQSH	SPS	1.9	1.45	31.3	0.2	5.3	200	126	212
992087	US 12	92.09	C	Riffe Lk trib	26	0	No		1.1	ELL	SPS	1.35	1.7	-999.9	0.34	0.17	5		
992092	US 12	93.8	C	Riffe Lk trib	26	0	Yes	1.89	1.1	RND	CST	1.28	1.28	59	0.48	1.8	498	225	165
992096	US 12	94.15	C	Highland Cr	26.0590	0	Yes	7.26	1.1	ELL	SPS	1.68	2	65.6	1.42		332	232	688
990190	US 12	95.75	C	Highland Cr	26.0590	67	Yes	16.12	1.2	ELL	SPS	2.38	2.58	28.9	0.35	0.4	5980	6417	12122
990190	US 12	95.75	C	Highland Cr	26.0590	67	Yes	16.12	2.2	ELL	SPS	2.38	2.58	27.2	0.3	0.4	5980	6417	12122
992099	US 12	95.98	C	Highland Cr trib	26	67	Yes	7.85	1.1	ELL	CST	1.12	1.32	37.3	0.18	1.9	2922	368	1038
992102	US 12	97.94	C	Lake Cr trib	26	67	Yes		1.1	BOX	CPC	2.32	2.45	27.8	0	0			
993141	US 12	101.9	C	Riffle Lk trib	26	0	No		1.1	RND	PCC	0.46	0.46	38.5	0	4.65	20		
992111	US 12	102.55	C, FI	Sand Cr	26.0646	33	Yes	3.25	1.1	ELL	SPS	1.68	1.84	92.6	0.4	5.1	2450	926	4150
992113	US 12	103.43	C	Riffe Lk trib	26	0	Yes	3.01	1.1	RND	CST	0.9	0.9	93.3	0	3	1057	337	1015
990944	US 12	103.98	C	Steffen Cr	26.0652	67	Yes	8.63	1.1	SQSH	SPS	3.52	2.39	24.5	0	3	3102	1424	2248
990401	US 12	109.27	C	Stiltner Cr	26.0654	33	Yes	3.09	1.1	BOX	CPC	1.83	0.95	18.7	0.5	1	2066	985	1701
992150	US 12	112.08	C	Kiona Cr trib	26	0	Yes	1.61	1.1	RND	PCC	1.05	1.05	44.1	0	5	656	55	87
992151	US 12	112.95	C	Oliver Cr	26.1025	67	Yes	2.85	1.1	ARCH	CPC	5.89	3.02	31.2	0	0	916	904	2583
990338	US 12	113.73	C	Peters Cr	26.1023	0	No		1.1	BOX	CPC	3.05	2.44	45.1	0.91	4	30		
931098	US 12	115.29	C	Cowlitz R trib	26	0	Yes		1.1	RND	CST	0.61	0.61	51					

Appendix ID. WSDOT Southwest Region Fish Passage Barriers. Sorted by road and mile post. *(as of June 17, 2015)*

Site Id	Road	Mile Post	Feature Type[3]	Stream Name	WRIA	% Fish Pass-able	SR[1]	PI	Culvert #[2]	Culvert Shape[3]	Material[3]	Span (m)	Rise (m)	Length (m)	WS Drop (m)	% Slope	Lineal Gain (m)	Spawn Area (m^2)	Rear Area (m^2)
992229	US 12	115.76	C	Hampton Cr	26	67	Unknown		1.1	RND	CST	0.6	0.6	24	0	1.1			
990945	US 12	118.41	C	Sethe Cr	26.1075	33	Unknown		1.1	RND	CST	0.75	0.75	36.7	0	0.54			
992282	US 12	125	C	Burton Cr	26.1106	0	Yes	5.73	1.1	SQSH	SPS	2.95	2	27.6	0.85	1.52	240		
991880	US 12	137.73	C	Cowlitz R trib	26	0	No		1.1	RND	CST	0.9	0.9	38.5	0.2	4.7	89		
991743	US 12	149.98	C	Millridge Cr trib	26	33	Yes	3.83	1.1	BOX	CPC	2.45	1.85	34.8	0.04	0.8	2028	1643	4015
998490	US 12	159.29	C	Andy Cr	38	67	Yes		1.1	RND	CST	0.91	0.91	17.5	0	2.9			
990845	US 97	12.9	C	Little Klickitat R trib	30	33	Yes		1.1	RND	SPS	2.74	2.74	69	0.48	1.25			
990846	US 97	13.39	C	Little Klickitat R trib	30	67	No		1.1	BOX	PCC	1.83	1.83	34.1		1.96	35		
990848	US 97	18.4	C	Jenkins Cr	30.0128	0	Yes	6.2	1.1	BOX	CPC	2.45	1.83	35.2	0.36	2.36	5752	667	6101
990850	US 97	21.16	C	W Prong L Klickitat R	30.0067	33	Yes	10.97	1.1	BOX	CPC	3.05	3.05	54.5	0.06	1.29	12585	12862	34133
990851	US 97	23.99	C	Dry Cr	30.0147	33	Yes		1.1	BOX	CPC	3.07	1.83	25.6	0	3.45			
990853	US 97	25.41	C	E Prong L Klickitat R	30.0139	0	Yes	9.48	1.1	BOX	CPC	1.85	1.23	28.4	0.5	4.95	8100	4170	7207
990854	US 97	25.59	C	Idlewild Canyon Cr	30.0152	33	Yes	6.7	1.1	BOX	CPC	1.23	0.94	20.5	0	5.72	5543	2823	5370
991955	US 97	27.97	C	SF Shinando Cr	37.1104	0	Yes	5.47	1.1	ELL	SPS	1.52	1.83	108.8	1.93	4	516	325	664
990857	US 97	30.1	C	Shinando Cr	37.1103	0	Yes	11.76	1.1	BOX	CPC	1.52	1.83	76.2	0.4	3.5	13354	12602	14910

[1]SR - denotes a significant reach defined as a section of stream that is at least 200m long without a gradient or a natural barrier.

[2]The culvert # identifies individual culverts at multiple stream crossings. For example, in a triple culvert crossing, the first pipe would be 1.3, the second 2.3, and the third 3.3.

[3]Field Codes

Codes Used for Culvert Shape

ARCH - bottomless arch

BOX - rectangular or square

ELL - ellipse

OTH - other

RND - round

SQSH - squash (pipe arch)

Codes Used for Culvert Materials

CAL - corrugated aluminium

CMP - corrugated metal pipe

CPC - cast in place concrete

CST - corrugated steel

OTH - other

PCC - precast concrete

PVC - plastic

SPA - structural plate aluminium

SPS - structural plate steel

SST - smooth steel

Feature Type

B - bridge

C - culvert

D - dam

DL - dike/levee

EC - erosion control

F - fill/puncheon

FI - fishway

FL - flume

Appendix IE. WSDOT South Central Region Fish Passage Barriers. Sorted by road and mile post. *(as of June 17, 2015)*

Site Id	Road	Mile Post	Feature Type[3]	Stream Name	WRIA	% Fish Pass-able	SR[1]	PI	Culvert #[2]	Culvert Shape[3]	Material[3]	Span (m)	Rise (m)	Length (m)	WS Drop (m)	% Slope	Lineal Gain (m)	Spawn Area (m^2)	Rear Area (m^2)
991457	I-82	26.26	C	Yakima R trib	39.0002A	33	Yes	10.77	1.1	RND	SPS	2.58	2.58	84.3	0.12	1.5	892	96	1714
991073	I-82	68.32	C	Yakima R trib	37	67	Yes		1.1	RND	SPS	2.67	2.67	77.8	0	0.8			
990404	I-82	70.12	C	Yakima R trib	37	67	Yes		1.1	RND	SPS	4.27	4.27	87.4	0	1.05			
997805	I-82	70.9	C	unnamed trib	37	33	Unknown		1.1	RND	OTH	1.22	1.22	144.3	0				
991074	I-82	72.08	C	Yakima R trib	37	33	Yes		1.1	RND	CST	1.07	1.07	83.4	0	2.2			
997806	I-82	72.38	C	unnamed trib	37	67	Yes		1.1	RND	CST	1.07	1.07	154.8	0	0.6			
997807	I-82	78.47	C	unnamed trib	37	67	Yes		1.1	RND	CST	0.83	0.83	117.5	0.19	1.2			
997808	I-82	80.32	C	Yakima R trib	37	67	Yes		1.1	RND	CST	1.22	1.22	79.5	0	0.76			
994882	I-90	38.19	C	SF Snoqualmie R trib	07	0	Yes	2.07	1.1	RND	CST	0.91	0.91	136.1	0	7.3	998	121	454
990575	I-90	38.67	C	SF Snoqualmie R trib	07.0492	33	Yes	3.11	1.1	ELL	SPS	2.1	2.28	172.4	0	3.85	1859	705	1743
990072	I-90	38.83	C	SF Snoqualmie R trib	07.0493	0	Yes	2.98	1.1	RND	SPS	1.52	1.52	172.4	0.69	3.85	654	205	982
994927	I-90	40.63	C	Mason Cr	07.0499	33	Yes	2.01	1.1	RND	CST	1.87	1.87	41.5	0	5.3	367	113	301
994912	I-90	40.67	C	SF Snoqualmie R trib	07	0	Yes	2.3	1.1	RND	CST	1.22	1.22	216	0		340	257	700
990265	I-90	42.18	C	Mason Cr	07.0499	0	Yes	2.36	1.1	SQSH	SPS	2.25	1.79	118.9	0.49	3.1	471	146	388
994887	I-90	43.12	C	SF Snoqualmie R trib	07	33	Yes	1.97	1.1	RND	CST	1.22	1.22	97.3	0	2.13	611	43	561
994891	I-90	43.42	C	SF Snoqualmie R trib	07	0	Yes		1.1	RND	PCC	0.76	0.76	61.1	1	4.6			
990865	I-90	43.87	C	SF Snoqualmie R trib	07	67	No		1.1	RND	CST	1.52	1.52	85.3	0	1	78		
994894	I-90	45	C	SF Snoqualmie R trib	07	0	No		1.1	RND	PCC	0.91	0.91	72.4	0.26	4	15		
994995	I-90	45.73	C	SF Snoqualmie R trib	07	0	No		1.1	RND	CST	0.76	0.76	114.2	1.6	6.6	143		
992941	I-90	46.18	C	SF Snoqualmie R trib	07	0	Yes	2.01	1.1	RND	CST	1.89	1.89	50.6	0.09	2.5	244	34	404
994914	I-90	46.19	C	SF Snoqualmie R trib	07	0	Yes	2.2	1.1	RND	SPS	1.89	1.89	26.1	5	3.8	327	49	579
990424	I-90	46.24	C	Talapus Cr	07.0508	0	Yes	3.45	2.2	BOX	PCC	1.98	3.05	25		5	536	817	1763
990424	I-90	46.24	C	Talapus Cr	07.0508	0	Yes	3.45	1.2	BOX	PCC	3.06	1.87	35.8	0	8	536	817	1763
994899	I-90	46.3	C	Talapus Cr	07.0508	33	Yes	3.12	2.2	BOX	CPC	3.05	1.84	30.6	0	5	262	817	1763
994899	I-90	46.3	C	Talapus Cr	07.0508	33	Yes	3.12	1.2	BOX	CPC	3.04	1.84	29.3	0	5	262	817	1763
994994	I-90	47.35	F	SF Snoqualmie R trib	07	33	No										161		
994919	I-90	47.35	C	SF Snoqualmie R trib	07	0	No		1.1	RND	CST	1.52	1.52	105.5	1.65	6.3	193		
992931	I-90	48.09	C	Humpback Cr	07.0512	0	Yes	5.67	1.2	BOX	CPC	3.38	2.49	61.8	0.54	7.6	3454	9003	12893
992931	I-90	48.09	C	Humpback Cr	07.0512	0	Yes	5.67	2.2	BOX	CPC	3.38	2.49	61.8	0.54	7.7	3454	9003	12893
992933	I-90	48.66	C	SF Snoqualmie R trib	07	0	No		1.2	BOX	CPC	3.15	2.45	31.4	0.24	2.26	125		
992933	I-90	48.66	C	SF Snoqualmie R trib	07	0	No		2.2	BOX	CPC	3.15	2.45	31.4	0.24	2.26	125		
999281	I-90	51.33	C	Coal Cr	39.1880	33	Yes		1.1	RND	CST	1.22	1.22	-999.9	0	1.1			
994907	I-90	52.12	C	SF Snoqualmie R trib	07	33	No		1.1	RND	CAL	1.66	1.66	113.9	0.31	3.5	161		
999283	I-90	52.92	C	Coal Cr trib	39	33	Yes		1.2	BOX	CPC	3.05	3.35	90.4	0.76	3.7			
999283	I-90	52.92	C	Coal Cr trib	39	33	Yes		2.2	BOX	CPC	3.05	3.35	90.4	0.76	3.8			
999276	I-90	53.34	C	unnamed trib	39	0	Yes		1.1	RND	PCC	0.91	0.91	64.3	0	5.6			
999279	I-90	54.03	C	Coal Cr trib	39	33	Yes		1.1	BOX	CPC	1.58	1.56	50.5	0	3.1			
999280	I-90	54.18	C	Coal Cr	39.1880	33	Yes		2.2	BOX	CPC	3.05	1.7	63.4	0.06	3			

Appendix IE. WSDOT South Central Region Fish Passage Barriers. Sorted by road and mile post. *(as of June 17, 2015)*

Site Id	Road	Mile Post	Feature Type[3]	Stream Name	WRIA	% Fish Pass-able	SR[1]	PI	Culvert #[2]	Culvert Shape[3]	Material[3]	Span (m)	Rise (m)	Length (m)	WS Drop (m)	% Slope	Lineal Gain (m)	Spawn Area (m^2)	Rear Area (m^2)
999280	I-90	54.18	C	Coal Cr	39.1880	33	Yes		1.2	BOX	CPC	3.05	1.7	63.2	0.65	3.3			
999342	I-90	59.37	C	Resort Lk	39.1861	0	Yes		1.1	RND	SPS	2.3	2.3	67.1		2			
992948	I-90	60.58	C	Townsend Cr	39	0	Yes	6.08	1.1	OTH	OTH	1.96	1.85	86.5	0	2	2618	935	3748
992950	I-90	61.34	C	Price Cr	39.1840	0	Yes	4.83	1.1	BOX	CPC	3.09	3.06	81.7	0.36	4.04	1669	548	1502
992953	I-90	62.3	C	Yakima R trib	39	33	No		1.1	RND	PCC	1.81	1.81	26.6	0	3.07	91		
992954	I-90	62.3	C	Yakima R trib	39	0	No		1.1	BOX	CPC	1.84	1.84	23.7	0	3.08	91		
992955	I-90	62.71	C	Swamp Cr	39.1836	33	Yes	17.22	2.2	BOX	CPC	2.45	1.84	67.7	0.15	1.2	1671	274	9624
992955	I-90	62.71	C	Swamp Cr	39.1836	33	Yes	17.22	1.2	BOX	CPC	2.45	1.84	67.7	0.13	1.2	1671	274	9624
990378	I-90	70.9	C	Silver Cr	39.1713	67	Yes	19.29	2.2	BOX	PCC	2.83	1.85	89.8	0.27	1.87	3849	8121	6186
990378	I-90	70.9	C	Silver Cr	39.1713	67	Yes	19.29	1.2	BOX	PCC	2.88	1.84	91.5	0.57	1.4	3849	8121	6186
995459	I-90	83.89	C	unnamed trib	39	67	Yes		1.1	RND	PCC	1.9	1.9	53.4	0.15	0.6			
995453	I-90	84.16	C	Yakima R trib	39	33	Unknown		1.1	RND	CST	0.61	0.61	68.4	0	0.46			
995465	I-90	88.42	C	Thorton Cr	39.1418	0	Yes		1.1	RND	CST	0.91	0.91	141.2	0	10.3			
991464	I-90	93.35	C	Morrison Canyon Cr	39.1230	33	Yes	3.95	1.1	RND	SPS	1.22	1.22	79.2	0	1	4032	2630	4507
998721	I-90	95.98	C	Taneum Cr trib	39	33	Yes		1.1	RND	PCC	1.52	1.52	44	0	1.1			
999303	I-90	99.39	C	Yakima R trib	39	0	Yes		1.1	RND	PCC	1.22	1.22	65.4	0	3.3			
991081	I-90	103.5	C	Independent wetland trib	39	67	Yes		1.1	RND	CST	0.61	0.61	79.6		1			
998735	SR 10	89.26	C	Teanaway R trib	39	33	Yes		1.1	RND	PCC	0.61	0.61	23	0	0.8			
990048	SR 129	0.9	C, FI	Buford Cr	35.2307	67	Yes	5.79	1.1	RND	SPS	3.35	3.35	54.9		6.6	6379	3233	14088
995878	SR 129	5.78	C	Rattlesnake Cr	35.2314	0	Yes	10.44	1.1	RND	CST	2.13	2.13	19.5	0.18	3.75	14441	8607	18720
997942	SR 240	41.15	C	Columbia R trib	31	0	Yes		1.1	BOX	CPC	2.12	1.89	84.7	7	3.7			
990439	SR 241	8.8	C	Sulphur Cr Wstwy trib	37	0	Yes		1.1	RND	PCC	1.22	1.22	40.9	0.82	0.93			
990324	SR 261	0.2	C	Pataha Cr	35.0123	0	Yes		1.1	ARCH	CST	6.29	5.35	30	0.2	4.1			
990995	SR 261	5.5	C	Tucannon R trib	35	67	Unknown		1.2	BOX	PCC	2.56	1.83	17.1	0	0.3			
990995	SR 261	5.5	C	Tucannon R trib	35	67	Unknown		2.2	BOX	PCC	2.56	1.83	17.4	0	0.34			
990996	SR 261	7.4	C	Tucannon R trib	35	67	Unknown		1.1	RND	CST	0.91	0.91	16.4	0	1.34			
998605	SR 410	75.3	C	American R trib	38	0	Yes		1.1	RND	PCC	0.61	0.61	23.8	1.2	10.34			
991018	SR 410	76.1	C	American R trib	38	33	Yes		1.1	RND	PCC	0.61	0.61	26.2	0	3.12			
998606	SR 410	76.45	C	American R trib	38	0	No		1.1	RND	CST	0.61	0.61	26.6	0.3	1.8	110		
990409	SR 410	82.8	C, FI	Wash Cr	38	67	Yes	7	1.1	RND	CST	3.05	3.05	34.1		2.5	222	278	506
998613	SR 410	83.94	C	American R trib	38	33	Yes		1.1	RND	PCC	0.61	0.61	18.3	0.08	0.67	323	10	1282
998614	SR 410	84.02	C	American R trib	38	0	Yes		1.1	RND	CST	0.91	0.91	17	2.05	4.8			
990003	SR 410	91.6	C	Bumping R trib	38	67	No		1.1	RND	PCC	0.46	0.46	18	0	2.4	100		
998887	SR 410	97.88	C	Gold Cr	38.0801	0	Yes	20.2	1.1	BOX	CPC	1.8	1.3	29.9	0	3.5	10292	12609	15976
998880	SR 410	107.55	C	Naches R trib	38	0	Unknown		1.1	BOX	CPC	1.22	1.22	-999.9					
991456	SR 821	0.38	C	Yakima R trib	39.0002A	33	Yes	8.84	1.1	RND	SPS	3.05	3.05	50	0.12	2	892	96	1714
998742	SR 823	3.74	C	Taylor Ditch trib	39	67	Yes		1.1	RND	CST	1.52	1.52	85.8	0.47	1.4			
999335	SR 903	7.09	C	No 3 Canyon	39.1436	0	Yes		1.1	RND	CST	1.3	1.3	26.1	0	2.4			

Appendix IE. WSDOT South Central Region Fish Passage Barriers. Sorted by road and mile post. *(as of June 17, 2015)*

Site Id	Road	Mile Post	Feature Type[3]	Stream Name	WRIA	% Fish Pass-able	SR[1]	PI	Culvert #[2]	Culvert Shape[3]	Material[3]	Span (m)	Rise (m)	Length (m)	WS Drop (m)	% Slope	Lineal Gain (m)	Spawn Area (m^2)	Rear Area (m^2)
998724	SR 906	0.66	C	Coal Cr trib	39	33	Yes		1.1	RND	PCC	0.91	0.91	26.8	0.1	3.4			
998729	SR 906	1.43	C	Coal Cr trib	39	0	Yes		1.1	RND	PCC	1.52	1.52	23.9	0.45	5.6			
998731	SR 906	1.77	C	Coal Cr trib	39	0	Yes		1.1	BOX	CPC	2.5	2.5	22.9	0	5.2			
998733	SR 906	2.35	C	Coal Cr trib	39	67	No		1.1	RND	CPC	1.33	1.33	31.2	0	1	56		
990183	US 12	168.3	C	Hause Cr	38	0	Yes	7.16	1.1	BOX	PCC	1.22	1.22	15.2	0.12	5	950	383	1299
992140	US 12	168.56	C	Pine Cr	38	33	Yes	1.62	1.1	RND	PCC	0.84	0.84	17.7	0	2.14		133	89
999499	US 12	319.35	C, FI	Touchet R	32	67	Yes		1.2	ARCH	CPC	16.5	4	6.4	0.35	3.57			
999499	US 12	319.35	C, FI	Touchet R	32	67	Yes		2.2	ARCH	CPC	16.5	3.88	6.8	0.32	1.92			
930791	US 12	347.86	B	Dry Cr	32	0	Yes												
990293	US 12	348.5	C	Mud Cr	32.0956	33	Yes	5.78	1.1	RND	CST	2.6	2.6	49.9	0.37	1.44	5963	502	2210
991746	US 12	390.59	C	Pataha Cr	35	33	Yes		1.1	BOX	CPC	18.9	5.34	7.3	0.29	1.3			
990955	US 12	426.1	C	Snake R trib	35	67	Yes		1.1	RND	CST	0.76	0.76	31.5	0	1.2			
990442	US 12	426.28	C	Snake R trib	35	67	Yes		1.1	RND	CST	0.76	0.76	33.7	0	1.7			
990564	US 12	430.01	C	Snake R trib	35	67	Yes		1.2	RND	CST	1.52	1.52	21.7	0	0.09			
990564	US 12	430.01	C	Snake R trib	35	67	Yes		2.2	RND	CST	1.52	1.52	-999.9					
990565	US 12	431.36	C	Snake R trib	35	67	Yes		1.1	RND	CST	0.76	0.76	31.6	0	2.3			
990189	US 97	37.14	C, FI	Highbridge Springs	37	0	Yes	6.13	1.1	BOX	CPC	2.44	2.44	29		3	1127	739	1488
990129	US 97	143.25	C	Dry Cr	39.1049	67	Yes		1.2	BOX	CPC	1.53	1.22	25.5	0.15	0.78			
990129	US 97	143.25	C	Dry Cr	39.1049	67	Yes		2.2	BOX	CPC	1.53	1.22	25.5	0.15	0.78			
990130	US 97	144.89	C	Dry Cr	39.1049	0	Yes		1.2	SQSH	CST	1.45	0.91	27.1	0.49	0.55			
990130	US 97	144.89	C	Dry Cr	39.1049	0	Yes		2.2	SQSH	CST	1.45	0.91	27.1	0.49	0.96			
998755	US 97	158.16	C, FI	Hovey Cr	39.1162	33	Yes		1.1	RND	CST	1.45	1.45	33.9	0.06	3			

[1]SR - denotes a significant reach defined as a section of stream that is at least 200m long without a gradient or a natural barrier.

[2]The culvert # identifies individual culverts at multiple stream crossings. For example, in a triple culvert crossing, the first pipe would be 1.3, the second 2.3, and the third 3.3.

[3]Field Codes

Codes Used for Culvert Shape

ARCH - bottomless arch
BOX - rectangular or square
ELL - ellipse
OTH - other
RND - round
SQSH - squash (pipe arch)

Codes Used for Culvert Materials

CAL - corrugated aluminium
CMP - corrugated metal pipe
CPC - cast in place concrete
CST - corrugated steel
OTH - other
PCC - precast concrete
PVC - plastic
SPA - structural plate aluminium
SPS - structural plate steel
SST - smooth steel

Feature Type

B - bridge
C - culvert
D - dam
DL - dike/levee
EC - erosion control
F - fill/puncheon
FI - fishway
FL - flume

Appendix IF. WSDOT Eastern Region Fish Passage Barriers. Sorted by road and mile post. *(as of June 17, 2015)*

Site Id	Road	Mile Post	Feature Type[3]	Stream Name	WRIA	% Fish Pass-able	SR[1]	PI	Culvert #[2]	Culvert Shape[3]	Material[3]	Span (m)	Rise (m)	Length (m)	WS Drop (m)	% Slope	Lineal Gain (m)	Spawn Area (m^2)	Rear Area (m^2)
998248	I-90	244.49	C	Negro Cr trib	34	0	Yes		1.2	BOX	CPC	3.05	3.65	107.3	1.1	1.66			
998248	I-90	244.49	C	Negro Cr trib	34	0	Yes		2.2	BOX	CPC	3.05	3.65	107.1	1.1	1.84			
997546	I-90	278	C	Garden Springs Cr	56.0005	33	Yes		1.1	RND	CST	0.91	0.91	27.6	0	2.6			
997547	I-90	278	C	Garden Springs Cr	56.0005	33	Yes		1.1	RND	PCC	0.46	0.46	17.3	0.06	1.85			
997545	I-90	279.09	C	Garden Springs Cr	56.0005	0	Yes		1.1	BOX	CPC	1.22	0.91	102.4	0	2.54			
999174	SR 127	11.22	C	Snake R trib	35	67	Yes		1.1	BOX	CPC	2.45	1.87	16.1	0	1.7			
999176	SR 127	12.38	C	Snake R trib	35	33	Yes		1.1	BOX	CPC	2.58	1.83	26.4	0.1	4.8			
999269	SR 174	28.87	C	Lk Roosevelt trib	53	0	Yes		1.1	BOX	CPC	2.44	2.24	58.5	0.55	4			
995375	SR 194	1.34	C	Little Almota Cr	35	0	Yes	6.19	1.1	RND	CST	2.77	2.77	44	1.14	3.9	2470	2245	3208
998375	SR 194	15.08	C	Wilbur Cr	34.0285	0	Yes		1.1	SQSH	CST	2.55	1.69	22.8	0.55	2.7			
998376	SR 194	15.75	C	Wilbur Cr	34.0285	67	Yes		1.1	SQSH	CST	2.15	1.62	24.7	0.1	1.94			
998377	SR 194	15.86	C	Wilbur Cr trib	34	0	Yes		1.1	SQSH	CST	1.22	0.89	18.5	0.78	4.26	1190		
997857	SR 20	281.93	C	Patchen Cr	59	67	Yes		1.1	RND	CST	0.91	0.91	41.3		1.43			
997858	SR 20	282.37	C	Little Pend Oreille R trib	59.0389	0	Yes		1.1	RND	CST	0.91	0.91	31.5	0.39	1.8			
999351	SR 20	297.48	C	Granite Cr	52.0368	0	Yes		2.2	RND	CST	0.95	0.95	19.9	0.27	0.55			
999351	SR 20	297.48	C	Granite Cr	52.0368	0	Yes		1.2	RND	CST	0.95	0.95	21.2	0.25	0.7			
999352	SR 20	297.75	C	Granite Cr	52.0368	33	Yes		1.1	BOX	CPC	2.44	1.22	17.4	0	2.9			
999353	SR 20	298.49	C	Granite Cr	52.0368	0	Yes		1.1	BOX	CPC	2.44	1.22	47.8	0	2.17			
999354	SR 20	299.79	C	NF Granite Cr	52.0372	0	Yes		1.1	BOX	CPC	1.22	1	21.4	0	3.09			
999356	SR 20	301.7	C	Granite Cr trib	52	0	Yes		1.1	BOX	CPC	1.3	1.3	-999.9	2				
990310	SR 20	306.73	C	O' Brien Cr	52.0239	67	Yes		1.1	BOX	PCC	2.44	1.22	11.2	0	2.5			
990311	SR 20	307.72	C	O' Brien Cr	52.0239	67	Yes		1.1	BOX	PCC	2.44	1.22	11.6	0	3.44			
992119	SR 20	307.8	C	O' Brien Cr	52.0239	33	Yes		1.1	BOX	CPC	2.44	1.22	11.2	0	1.88			
999373	SR 20	317.28	C	NF O'Brien Cr trib	52.0410	0	Yes		1.1	RND	CST	0.99	0.99	26.8	0	4.67			
998865	SR 20	320.9	C	unnamed trib	58	0	Yes		1.1	RND	CST	0.46	0.46	36	0.13	15			
998866	SR 20	320.97	C	Pass Cr	58.0472	0	Yes		1.1	RND	PCC	0.76	0.76	73.4	0	27			
998867	SR 20	321.5	C	Pass Cr	58.0472	0	Yes		1.1	RND	PCC	0.61	0.61	32.3	0.1	16			
998869	SR 20	323.74	C	Sherman Cr	58.0428	0	Yes		1.1	BOX	CPC	1.87	1.87	43.8	0.26	5.4			
998870	SR 20	323.87	C	NF Sherman Cr	58.0073	0	Yes		1.1	BOX	CPC	1.55	1.55	47.2	0.13	5.8	200		
998791	SR 20	328.69	C	Milk Cr	58.0464	33	Yes		1.1	RND	PCC	0.61	0.61	24.8	0.4	0.9	120		
998794	SR 20	330.04	C	Hart Cr	58.0462	0	Yes		2.2	RND	CST	0.61	0.61	16.1	0.27	2.2			
998794	SR 20	330.04	C	Hart Cr	58.0462	0	Yes		1.2	RND	PCC	0.61	0.61	16.7	0.27	2.6			
998797	SR 20	333.19	C	Sherman Cr trib	58	0	No		1.1	RND	PCC	0.46	0.46	22.3	0	2.8	100		
998802	SR 20	336.54	C	Sherman Cr trib	58	33	No	3.48	1.1	RND	PCC	0.46	0.46	24.3	0.07	6.6	196	5	1302
998803	SR 20	336.89	C	Trout Cr	58.0434	0	Yes	7.65	1.2	RND	CST	0.91	0.91	18.2	0.83	0.16	4013	5259	10142
998803	SR 20	336.89	C	Trout Cr	58.0434	0	Yes	7.65	2.2	RND	CST	0.91	0.91	18.2	0.83	0.38	4013	5259	10142
992122	SR 20	361.49	C	Keogh Lk trib	59	67	Yes		1.1	RND	CST	0.61	0.61	32.5	0	2.92			
990303	SR 20	363.69	C	Narcisse Cr	59.0252	0	Yes		2.2	RND	CST	0.77	0.77	16.1	0.23	1.8			

Appendix IF. WSDOT Eastern Region Fish Passage Barriers. Sorted by road and mile post. *(as of June 17, 2015)*

Site Id	Road	Mile Post	Feature Type[3]	Stream Name	WRIA	% Fish Pass-able	SR[1]	PI	Culvert #[2]	Culvert Shape[3]	Material[3]	Span (m)	Rise (m)	Length (m)	WS Drop (m)	% Slope	Lineal Gain (m)	Spawn Area (m^2)	Rear Area (m^2)
990303	SR 20	363.69	C	Narcisse Cr	59.0252	0	Yes		1.2	RND	PCC	0.96	0.96	15.8	0	1.58			
997836	SR 20	365.6	C	Starvation Lk trib	59.0301	0	Yes		1.1	OTH	OTH	0.61	0.61	35.7	0.15	5.5			
990398	SR 20	367.77	C	Starvation Lk trib	59.0301	33	Yes		1.1	RND	CST	2.14	2.14	40	0	1.5			
997839	SR 20	371.38	C	Gap Cr	59.0330	0	Yes		1.1	RND	CST	0.91	0.91	22.4	0	2			
997841	SR 20	372.71	C	Little Pend Oreille R trib	59.0332	0	Yes		1.1	RND	CST	0.91	0.91	26.3	0.27	2			
997842	SR 20	372.76	C	Little Pend Oreille R trib	59	33	No		1.1	RND	CST	0.91	0.91	24.9	0.25	2.97	89		
991622	SR 20	373.7	C	L Pend Oreille R trib	59.0345	0	Yes		1.1	RND	CST	0.76	0.76	44.6	0.4	0.69			
990195	SR 20	378.29	C	Hosmer Cr	59.0364	67	Yes		1.2	RND	CST	0.91	0.91	31.1	0	1.8			
990195	SR 20	378.29	C	Hosmer Cr	59.0364	67	Yes		2.2	RND	CST	0.91	0.91	30.9	0	1.8			
990174	SR 20	378.74	C	Handle Cr	59.0370	67	Yes		2.3	SQSH	CST	1.07	0.7	26.7	0	2.5			
990174	SR 20	378.74	C	Handle Cr	59.0370	67	Yes		3.3	SQSH	CST	1.07	0.7	26.8	0	1.9			
990174	SR 20	378.74	C	Handle Cr	59.0370	67	Yes		1.3	SQSH	CST	1.07	0.7	27	0	2.4			
990881	SR 20	380.1	C	Lk Thomas trib	59	33	Yes		1.1	SQSH	CST	1.45	0.95	25.9	0	4.17			
997856	SR 20	381.34	C	Deer Cr	59.0383	33	Yes		1.1	ELL	CST	1.4	1.57	47.4		0.82			
990250	SR 20	384.95	C	Lost Cr	62.0322	67	Yes		1.1	SQSH	CST	2.04	1.53	28.1	0	2	26001		
990350	SR 20	388.13	C	Renshaw Cr	62.0310	33	No		2.2	RND	CST	0.9	0.9	22.3	0	3.9	18229		
990350	SR 20	388.13	C	Renshaw Cr	62.0310	33	No		1.2	RND	CST	0.9	0.9	22.1	0	3.9	18229		
990351	SR 20	389.5	C, FI	Renshaw Cr	62.0310	0	Yes		1.1	SQSH	CST	1.92	1.4	23.7		2	1178		
997877	SR 20	399.16	C	Pend Orielle R trib	62	0	Yes		1.1	RND	PCC	0.61	0.61	26.2	0	6.2	0		
990353	SR 20	403.6	C	Reynolds Cr	62.0408	0	Yes	2.65	1.1	RND	PCC	0.76	0.76	43.5	0.27	3.01	15365	248	510
997880	SR 20	408.69	C	Pend Orielle R trib	62.0522	0	Yes		1.1	RND	CST	0.76	0.76	27.2	0	11	0		
990165	SR 20	409.58	C	Gardiner Cr	62.0525	67	Yes		2.2	RND	PCC	0.76	0.76	14.2	0	3.4	9341		
990165	SR 20	409.58	C	Gardiner Cr	62.0525	67	Yes		1.2	RND	PCC	0.76	0.76	13.4	0	3.8	9341		
990101	SR 20	411.4	C	Cusick Cr	62.0524	33	Yes		2.2	RND	PCC	0.76	0.76	18.8	0.03	1.8	44826		
990101	SR 20	411.4	C	Cusick Cr	62.0524	33	Yes		1.2	RND	PCC	0.76	0.76	19	0.02	2	44826		
997871	SR 20	426.24	C	Bracket Cr	62.0815	67	Yes		1.1	RND	CST	1.52	1.52	62.1	0	1.7			
998654	SR 206	7.11	C	Deadman Cr trib	55.0092	67	Yes		1.1	BOX	CPC	1.52	1.22	10.1	0	2.08			
998655	SR 206	7.5	C	Deadman Cr trib	55.0102	67	Yes		1.1	RND	CST	0.91	0.91	19.8	0	2.1			
998657	SR 206	9	C	Deadman Cr trib	55.0109	0	Yes		1.1	RND	CST	0.91	0.91	17.2	0.4				
998659	SR 206	9.89	C	Deadman Cr trib	55.0112	33	Yes		1.1	SQSH	CST	1.95	1.51	13.2	0	3.34			
998581	SR 21	9.02	DL	Sanpoil R trib	52	0	No												
990260	SR 21	110.97	C	Manilla Cr	52.0011	33	Yes		1.1	RND	CST	1.83	1.83	-999.9					
990280	SR 21	115.6	C	Meadow Cr	52.0031	0	Yes		1.1	BOX	PCC	1.83	1.83	46.9	6.1	5.5			
990204	SR 21	117.05	C	Jack Cr	52.0046	0	Yes	3.13	1.1	BOX	PCC	1.52	1.52	17.8	1.5	2.3	673	277	792
990140	SR 21	120.18	C	Empire Cr	52.0058	0	Yes	3.78	1.1	BOX	PCC	1.22	0.91	27.4	1.25	2.5	1635	1179	1701
990242	SR 21	122.05	C	Lime Cr	52.0066	0	Yes	3.47	1.1	BOX	CPC	1.22	1.22	23.8	0.29	5	927	582	1244
990056	SR 21	123.64	C	Cache Cr	52.0068	33	Yes		1.1	BOX	PCC	0.91	1.22	10.4	0.3	0.7			
990275	SR 21	125.38	C	McAllister Cr	52.0082	0	Yes		1.1	RND	PCC	1.07	1.07	14.8	0	4.8			

Appendix IF. WSDOT Eastern Region Fish Passage Barriers. Sorted by road and mile post. *(as of June 17, 2015)*

Site Id	Road	Mile Post	Feature Type[3]	Stream Name	WRIA	% Fish Pass-able	SR[1]	PI	Culvert #[2]	Culvert Shape[3]	Material[3]	Span (m)	Rise (m)	Length (m)	WS Drop (m)	% Slope	Lineal Gain (m)	Spawn Area (m^2)	Rear Area (m^2)
990095	SR 21	132.7	C	Cub Cr	52.0123	67	Yes		1.1	RND	PCC	0.91	0.91	13.5	0	1.48			
990296	SR 21	134.33	C	N Nanamkin Cr	52.0136	67	Yes	8.86	3.3	SQSH	CST	1.75	1.22	15.4	0	-0.65	10665	87423	51759
990296	SR 21	134.33	C	N Nanamkin Cr	52.0136	67	Yes	8.86	2.3	BOX	PCC	1.83	1.22	15	0	0.93	10665	87423	51759
990296	SR 21	134.33	C	N Nanamkin Cr	52.0136	67	Yes	8.86	1.3	RND	CST	0.76	0.76	15	0	0.53	10665	87423	51759
990026	SR 21	136.61	C	Bear Cr	52.0148	33	Yes	3.61	1.1	BOX	CPC	1.83	1.83	17	0.17	4.83	911	694	1732
990013	SR 21	139.36	C	Anderson Cr	52.0171	0	Yes	3.58	1.1	BOX	CPC	2.44	1.22	15.1	0.8	2.12	760	858	1411
999362	SR 21	140.28	C	Sanpoil R trib	52.0174	67	Yes		1.1	BOX	CPC	2.44	1.22	13.4		1.27			
990306	SR 21	142.09	C	Nineteenmile Cr	52.0177	0	Yes		1.1	BOX	CPC	2.44	1.22	13.9	0.15	7.38			
990569	SR 21	146.76	C	Rattlesnake Gulch	52.0313	0	Yes	2.26	1.1	BOX	PCC	1.22	1.22	13.4		5.31	599	397	562
999367	SR 21	149.59	C	Sanpoil R trib	52	67	No		1.1	RND	PCC	0.61	0.61	10.1	0	1.39	104		
990428	SR 21	150.93	C	Tenmile Cr	52.0323	67	Yes		1.1	RND	PCC	0.61	0.61	10.1		-0.29			
990408	SR 21	151.52	C	Sunset Cr	52	33	No		1.1	RND	OTH	0.61	0.61	12.6	0	4.8	87		
998580	SR 21	165.4	C	Curlew Cr	52.0288	67	Yes		1.1	SQSH	CST	1.7	1.2	18.6	0	2.4			
990097	SR 21	173.93	C	Curlew Cr	60.0288	67	Yes		1.1	RND	CST	1.52	1.52	17.3	0	1.21			
990098	SR 21	174.35	C	Curlew Cr	60.0288	33	Yes		1.1	RND	CST	1.83	1.83	13.7	0	0.87			
990099	SR 21	174.65	C	Curlew Cr	60.0288	67	Yes		1.1	RND	CST	1.83	1.83	16	0.25	1.25			
990399	SR 21	175.2	C	St Peter Cr	60	0	Yes	3.67	1.1	RND	CST	1.07	1.07	21.3	0.55	3	1100	506	1501
990100	SR 21	177.09	C	Aeneas Cr	60.0300	67	No		1.1	RND	CST	0.84	0.84	20.7	0	2.65	166		
998817	SR 21	179.17	C	Tonasket Cr	60.0291	33	Yes		1.1	RND	CST	0.61	0.61	22.2	0	9.09			
998822	SR 21	185.18	C	Little Goosmus Cr	60.0263	33	Yes		1.1	RND	PCC	0.61	0.61	11.8	0.75	3.65			
997863	SR 211	7.45	C	Deer Cr	62.0780	33	Yes		1.1	RND	PCC	0.76	0.76	32	0.14	1.3	29605		
998536	SR 23	1.92	C	Pleasant Valley Cr trib	34	33	No		1.2	RND	PCC	0.76	0.76	12.6	0	2.06	130		
998536	SR 23	1.92	C	Pleasant Valley Cr trib	34	33	No		2.2	RND	PCC	0.76	0.76	12.6		2.39	130		
990372	SR 23	52.28	C	Sheep Cr	43.0852	0	Yes	3.99	1.1	BOX	CPC	3.05	2.45	45.5	0.02	3.73	1510	851	3277
991465	SR 231	18.38	C	Upper Crab Cr trib	43	67	Yes		2.2	RND	CST	1.52	1.52	19	0	2.1			
991465	SR 231	18.38	C	Upper Crab Cr trib	43	67	Yes		1.2	RND	CST	1.52	1.52	18	0	1.05			
991466	SR 231	24.69	C	Upper Crab Cr trib	43	67	Yes		2.2	RND	CST	1.83	1.83	18.2	0	0.99			
991466	SR 231	24.69	C	Upper Crab Cr trib	43	67	Yes		1.2	RND	CST	1.83	1.83	18.1	0	0.55			
998271	SR 231	27.82	C	Crab Cr	43	67	Yes		2.2	RND	CST	1.83	1.83	18.2	0	1.48			
998271	SR 231	27.82	C	Crab Cr	43	67	Yes		1.2	RND	CST	1.83	1.83	18.2	0	1.59			
991683	SR 231	36.09	C	Spring Cr trib	54	0	Yes		1.1	BOX	PCC	1.83	1.22	16.1	0.55	2.5			
997861	SR 231	70.06	C	Jump-off Joe Cr	59.0786	0	Yes		1.1	BOX	CPC	2.17	0.93	11.6	0.22	2.9			
997862	SR 231	70.96	C	Bulldog Cr	59.0781	67	Yes		1.1	RND	OTH	0.61	0.61	15.9	0	1.1			
998930	SR 25	17.84	C	Bockemuehl Canyon Cr	54	0	Yes		1.1	BOX	CPC	1.83	1.83	23.9	0.53	6			
991470	SR 25	33.62	C	O-Ra-Pak-En Cr trib	58.0127	0	Yes		1.1	RND	CST	0.91	0.91	36.6	0.4	2.5			
990315	SR 25	34.55	C	O-Ra-Pak-En Cr	58.0126	33	Yes		1.1	BOX	CPC	1.22	1.22	69.1	0	3.6			
990007	SR 25	37.73	C	Alder Cr	58.0134	0	Yes	6.61	1.1	BOX	CPC	1.52	1.83	20.4	0	6	9235	6241	17620
990198	SR 25	42.33	C	Hunters Cr	58.0146	0	Yes	4.87	1.1	BOX	CPC	3.96	1.68	27.1	0.35	2.5	2205	1785	6086

Appendix IF. WSDOT Eastern Region Fish Passage Barriers. Sorted by road and mile post. *(as of June 17, 2015)*

Site Id	Road	Mile Post	Feature Type[3]	Stream Name	WRIA	% Fish Pass-able	SR[1]	PI	Culvert #[2]	Culvert Shape[3]	Material[3]	Span (m)	Rise (m)	Length (m)	WS Drop (m)	% Slope	Lineal Gain (m)	Spawn Area (m^2)	Rear Area (m^2)
998854	SR 25	46.06	C	Harvey Cr	58.0200	33	Yes		1.1	BOX	CPC	1.55	1.83	58.5	0	2.7			
998856	SR 25	55.74	C	Deer Cr	58.0221	0	Yes		2.2	RND	PCC	0.61	0.61	12.7	0.29	5.45			
998856	SR 25	55.74	C	Deer Cr	58.0221	0	Yes		1.2	RND	PCC	0.46	0.46	12.6	0.33	4.75			
998857	SR 25	60.08	C	Lk Roosevelt trib	58	0	No		1.1	RND	CST	0.61	0.61	28	0.83	8.8	175		
990258	SR 25	61.59	C	Daisy Magee Cr	58.0357	33	Yes		1.1	BOX	PCC	1.95	1.83	-999.9	0.2				
998860	SR 25	66.01	C	Cheweka Cr	58.0361	0	Yes		1.1	BOX	CPC	1.22	1.22	32	1.05	3.4			
998861	SR 25	66.14	C	Cheweka Cr trib	58	33	Unknown		1.1	RND	CST	0.61	0.61	23.8	0	5.9			
998862	SR 25	67.91	C	Quillisacut Cr	58.0387	33	Yes		1.1	RND	PCC	1.22	1.22	65.9	0	2.6			
998864	SR 25	76.15	C	Hallam Cr	58.0424	67	Yes		1.1	RND	CST	0.46	0.46	14.1	0	2.1			
990343	SR 25	84.57	C	Pingston Cr	61.0007	33	Yes		1.1	BOX	CPC	1.22	1.22	40.6	0.18	3.4			
998843	SR 25	102.66	C	LK Roosevelt trib	61.0076	0	Yes		1.1	RND	CST	0.91	0.91	37.6		3.88			
990319	SR 25	108.94	C	Onion Cr	61.0098	67	Yes		1.1	BOX	CPC	2.45	1.85	30	0	2.1			
998844	SR 25	111.95	C	Fivemile Cr	61.0148	0	No		1.1	RND	PCC	0.76	0.76	66.4	0	13			
998847	SR 25	119.87	C	Boundary Cr	61.0163	0	Yes		1.1	RND	CST	1.52	1.52	42.7	0.45	4.5			
998352	SR 26	107.78	C	Willow Cr	34.0131	33	Yes		2.2	BOX	CPC	3.05	2.44	31.9	0.7	0.21			
998352	SR 26	107.78	C	Willow Cr	34.0131	33	Yes		1.2	BOX	CPC	3.05	2.44	30.6	0.7	0.41			
998365	SR 26	131.86	C	Palouse R trib	34	33	Yes		1.1	RND	PCC	0.76	0.76	46.9	0	3.69			
998366	SR 26	132.14	C	Palouse R trib	34	0	Yes		1.1	RND	PCC	1.07	1.07	61.9	0.4	4.1			
998367	SR 26	132.43	C	Palouse R trib	34	0	Yes		1.1	RND	OTH	0.91	0.91	61.9	0	4.97			
998417	SR 27	2.47	C	Missouri Flat Cr trib	34	67	Yes		1.1	RND	PCC	1.22	1.22	36.1	0	1.83			
998418	SR 27	4.69	C	Rose Cr trib	34	33	Yes		1.1	BOX	PCC	1.83	1.83	28.4	0	1.44			
998419	SR 27	5.12	C	Rose Cr	34.2269	33	Yes		1.2	BOX	PCC	2.59	1.22	22.1	0	3.17			
998419	SR 27	5.12	C	Rose Cr	34.2269	33	Yes		2.2	BOX	PCC	2.59	1.22	23.5	0	2.9			
998445	SR 27	14.86	C	Palouse R trib	34	33	Yes		1.1	OTH	OTH	1.53	1.53	160.9	0	2.31			
998449	SR 27	16.85	C	Duffield Cr	34.2856	33	Yes		1.1	BOX	CPC	3.05	1.83	61	0	4.6			
998450	SR 27	17.22	C	Palouse R trib	34	33	No		1.1	RND	OTH	0.91	0.91	49.7	0.16	2.05	100		
998521	SR 27	29.31	C	Kelly Cr trib	34	67	Yes		1.1	BOX	CPC	1.83	1.83	16.1	0	2.9			
998529	SR 27	39.33	C	Pine Cr trib	34	33	Yes		1.1	RND	CST	1.75	1.75	21	0	2.47			
998369	SR 270	0.06	C	unnamed trib	34	33	Yes		1.1	RND	PCC	0.91	0.91	36.9	0.15	1.03			
998370	SR 270	1.5	C	SF Palouse R trib	34	67	Yes		1.1	BOX	PCC	1.22	1.27	65.8	0	1.1			
998403	SR 272	7.07	C	Clear Cr trib	34	0	No		1.2	RND	CST	0.76	0.76	11.4	0.6	2.11	136		
998403	SR 272	7.07	C	Clear Cr trib	34	0	No		2.2	RND	CST	0.76	0.76	11.3	0.6	2.74	136		
998405	SR 272	9.88	C	Brush Cr	34.2679	67	Yes		1.1	RND	CST	0.91	0.91	12.2	0	1.61			
997854	SR 292	2.96	C	Sheep Cr	59.0861	33	Yes		1.1	RND	PCC	1.22	1.22	61.6	0.36	1.05			
990352	SR 31	0.6	C	Renshaw Cr	62.0310	0	Yes		1.1	RND	CST	0.76	0.76	29.6	2.3	3.8	9541		
997883	SR 31	0.85	C	Diamond Cr	62.0312	67	Yes		1.1	RND	CST	0.46	0.46	30.1	0.31	1.7	7771		
990201	SR 31	3.75	C	Ione Millpond	62.0279	0	Yes	11.73	1.1	BOX	PCC	2.13	2.44	27.9	0	2.68	41801	15371	143218
997885	SR 31	7.39	C	Pend Oreille R trib	62.0254	0	Yes		1.1	RND	CST	0.61	0.61	23.5	2.1	3.6			

Appendix IF. WSDOT Eastern Region Fish Passage Barriers. Sorted by road and mile post. *(as of June 17, 2015)*

Site Id	Road	Mile Post	Feature Type[3]	Stream Name	WRIA	% Fish Pass-able	SR[1]	PI	Culvert #[2]	Culvert Shape[3]	Material[3]	Span (m)	Rise (m)	Length (m)	WS Drop (m)	% Slope	Lineal Gain (m)	Spawn Area (m^2)	Rear Area (m^2)
998573	SR 31	9.4	C	Lost Cr	62.0248	0	Yes		1.1	RND	PCC	0.91	0.91	37.7	0.96	12.2	67368		
990416	SR 31	10.7	C	Sweet Cr	62.0224	33	Yes	3.17	1.1	BOX	CPC	2.29	2.59	22.7	0.6	2.4	75719	692	769
997535	SR 31	12.98	C	Linton Cr	62.0214	33	Yes		1.1	RND	PCC	1.22	1.22	44.4	0.35	3.65	4810		
997541	SR 31	24.34	C	Lime Cr	62.0014	33	Yes		1.1	RND	PCC	0.91	0.91	13.5	0	1.85	9123		
995673	US 195	0.05	C	Hatwai Cr trib	35	0	Yes		1.1	BOX	CPC	1.55	1.85	85.8	0.3	2.8			
998382	US 195	4.35	C	Spring Cr	34.0452	33	Yes		1.2	RND	CST	1.68	1.68	30.7	0	1.66			
998382	US 195	4.35	C	Spring Cr	34.0452	33	Yes		2.2	RND	CST	1.68	1.68	28	0.33	0.93			
998383	US 195	8.04	C	Union Flat Cr trib	34	67	Yes		1.1	RND	CST	1.37	1.37	36.1	0	2.17			
998388	US 195	11.91	C	Union Flat Cr trib	34	67	Yes		1.1	BOX	CPC	1.83	1.22	21.3	0	1.97			
998394	US 195	22.78	C	unnamed trib	34	67	Yes		1.1	SQSH	CST	1.8	1.14	27	0	1.26			
998397	US 195	23.82	C	SF Palouse R trib	34	67	Yes		1.1	BOX	CPC	1.83	1.83	26.2	0	3.02			
998398	US 195	30.7	C	Spring Flat Cr trib	34	67	Yes		2.2	BOX	CPC	0.91	0.61	41.9	0	2.53			
998398	US 195	30.7	C	Spring Flat Cr trib	34	67	Yes		1.2	BOX	CPC	0.91	0.61	41.9	0	2.53			
998431	US 195	43.16	C	Dry Cr trib	34	67	Yes		1.1	BOX	CPC	1.83	1.22	22.8	0	1.49	483		
998436	US 195	45.02	C	unnamed trib	34	0	Yes		1.1	RND	CST	0.91	0.91	16.3	0.54	6.1			
998438	US 195	47.79	C	Dry Cr trib	34	67	Yes		1.2	BOX	CPC	3.05	1.22	23.7	0	0.72			
998438	US 195	47.79	C	Dry Cr trib	34	67	Yes		2.2	BOX	CPC	3.05	1.22	22.7	0	0.71			
998457	US 195	55.73	C	Thorn Cr trib	34	33	Yes		1.2	BOX	CPC	1.83	1.83	55.2	0.26	0.1			
998457	US 195	55.73	C	Thorn Cr trib	34	33	Yes		2.2	BOX	CPC	1.83	1.83	55.5	0.26	0.08			
998461	US 195	64.06	C	Pine Cr trib	34	0	Yes		1.1	RND	SPS	1.83	1.83	124.4	0.13	3.25			
998467	US 195	68.7	C	unnamed trib	34	33	Yes		1.2	RND	CST	1.45	1.45	38	0	1.8			
998467	US 195	68.7	C	unnamed trib	34	33	Yes		2.2	RND	CST	1.45	1.45	37.9	0	1.6			
998466	US 195	70.59	C	unnamed trib	34	33	Yes		1.2	RND	CST	1.45	1.45	43.2	0.19	2.65			
998466	US 195	70.59	C	unnamed trib	34	33	Yes		2.2	RND	CST	1.45	1.45	43.9	0.24	2.64			
998465	US 195	70.59	C	unnamed trib	34	33	Yes		1.2	RND	CST	1.45	1.45	56.6	0.05	1.9			
998465	US 195	70.59	C	unnamed trib	34	33	Yes		2.2	RND	CST	1.45	1.45	56.8	0	2			
999277	US 195	90.57	C	Hangman Cr trib	56	33	Yes		2.2	RND	PCC	1.45	1.45	92.5	0	1.5			
999277	US 195	90.57	C	Hangman Cr trib	56	33	Yes		1.2	RND	PCC	1.45	1.45	91.5	0	1.6			
994273	US 195	93.39	C	Marshall Cr	56.0008	0	Yes	8.04	1.1	BOX	CPC	1.91	1.91	63.6	1.39	1.4	54960	5522	104145
997531	US 195	94.58	C	Hangman Cr trib	56.0007	67	Yes		1.1	RND	OTH	0.91	0.91	127.5	0	0.35			
997532	US 195	94.9	C	Crystal Springs Cr	56.0006	67	No		1.1	ELL	SPS	2.29	2.51	101.6	0	1.16	78		
997543	US 195	95.77	C	Garden Springs Cr	56.0005	33	Yes		1.2	RND	CST	0.91	0.91	75.9	0	7.5			
997543	US 195	95.77	C	Garden Springs Cr	56.0005	33	Yes		2.2	RND	CST	0.91	0.91	76.2	0	7.5			
990113	US 2	304.4	C, Fl	Deer Cr	55.0380	33	Yes		1.1	BOX	PCC	2.13	2.74	-999.9					
990125	US 395	174.95	C	Dragoon Cr	55.0163	33	Yes		1.2	BOX	CPC	3.05	3.66	43.1	0	-0.18			
990125	US 395	174.95	C	Dragoon Cr	55.0163	33	Yes		2.2	BOX	CPC	3.05	3.66	43.1	0	-0.18			
991001	US 395	183.72	C	Beaver Cr trib	55.0298	33	Yes		1.1	RND	PCC	1.22	1.22	29.9	0	1.9			
997495	US 395	198.1	C	Bulldog Cr	59.0781	33	Yes		1.1	RND	PCC	0.91	0.91	40.1	0	0.95			

Appendix IF. WSDOT Eastern Region Fish Passage Barriers. Sorted by road and mile post. *(as of June 17, 2015)*

Site Id	Road	Mile Post	Feature Type[3]	Stream Name	WRIA	% Fish Pass-able	SR[1]	PI	Culvert #[2]	Culvert Shape[3]	Material[3]	Span (m)	Rise (m)	Length (m)	WS Drop (m)	% Slope	Lineal Gain (m)	Spawn Area (m^2)	Rear Area (m^2)
990157	US 395	204.79	C	Franzwa Cr	59.0687	33	Yes		1.1	RND	PCC	0.91	0.91	31	0	1.9			
990074	US 395	207.25	C	Chewela Cr	59.1539	67	Yes		1.2	BOX	OTH	3.05	1.24	57.9	0	0.58			
990074	US 395	207.25	C	Chewela Cr	59.1539	67	Yes		2.2	OTH	OTH	1.74	-99.99	-999.9					
991557	US 395	208.2	C	Paye Cr	59.0533	33	Yes		2.2	RND	CST	1.07	1.07	30.9	0.5	1.13			
991557	US 395	208.2	C	Paye Cr	59.0533	33	Yes		1.2	RND	CST	1.07	1.07	30.1	0.5	1.06			
997853	US 395	212.77	C	Colville R trib	59.0516	0	Yes		1.1	RND	CAL	0.46	0.46	45.4	0.96	3.68			
990573	US 395	212.8	C	Colville R trib	59	0	Yes	2.91	1.1	RND	PCC	0.76	0.76	50.3	0.79		1155	1478	1848
990005	US 395	215.88	C	Addy Cr	59.0455	33	Yes		1.1	RND	CST	0.76	0.76	26.5	0	3.6			
990451	US 395	219.3	C	Twelvemile Cr	59.0403	0	Yes		1.1	BOX	OTH	0.61	0.61	57.9	0	3.59			
997848	US 395	228.65	C	Colville R trib	59.0209	0	Yes		1.1	SQSH	CST	1.72	1.27	49.1	0.82	3.61	353		
990106	US 395	247.77	C	Deadman Cr	60.0008	0	Yes	11.48	1.1	BOX	CPC	2.45	1.77	45.7	0.55	11	38197	49777	131546
998826	US 395	249.66	C	Kettle R trib	60.0055	33	Yes		1.1	RND	PCC	0.61	0.61	14.7		7.4			
990267	US 395	249.98	C	Matsen Cr	60.0056	33	Yes	2.84	1.1	RND	PCC	1.22	1.22	30.5	0	5	1450	2583	2518
990124	US 395	250.19	C	Doyle Cr	60.0060	0	No		1.1	RND	PCC	1.22	1.22	21.3	0	12	44		
998827	US 395	251.96	C	Hodgson Cr	60.0067	0	No		2.2	RND	OTH	0.76	0.76	55.5	1.2	36.5	71		
998827	US 395	251.96	C	Hodgson Cr	60.0067	0	No		1.2	RND	OTH	0.76	0.76	54.3	1.2	36.5	71		
998831	US 395	261.62	C	Martin Cr	60.0185	0	No		1.1	RND	PCC	0.84	0.84	27	0	14.43	128		
998832	US 395	263.91	C	Jenny Cr	60.0210	33	Yes		1.1	RND	PCC	0.61	0.61	14.1	0.11	4.95			
998834	US 395	267.13	C	Kerry Cr	60.0216	33	Yes		1.1	BOX	CPC	1.84	1.23	35	0	5.71			
998835	US 395	267.68	C	Kettle R trib	60.0218	33	No		1.1	RND	PCC	0.76	0.76	26.6	0	4.96	99		
998833	US 395	271.13	C	Kettle R trib	60.0215	33	Yes		1.1	RND	PCC	0.46	0.46	15.8	0	7.14			

[1]SR - denotes a significant reach defined as a section of stream that is at least 200m long without a gradient or a natural barrier.

[2]The culvert # identifies individual culverts at multiple stream crossings. For example, in a triple culvert crossing, the first pipe would be 1.3, the second 2.3, and the third 3.3.

[3]Field Codes

Codes Used for Culvert Shape

ARCH - bottomless arch
BOX - rectangular or square
ELL - ellipse
OTH - other
RND - round
SQSH - squash (pipe arch)

Codes Used for Culvert Materials

CAL - corrugated aluminium
CMP - corrugated metal pipe
CPC - cast in place concrete
CST - corrugated steel
OTH - other
PCC - precast concrete
PVC - plastic
SPA - structural plate aluminium
SPS - structural plate steel
SST - smooth steel

Feature Type

B - bridge
C - culvert
D - dam
DL - dike/levee
EC - erosion control
F - fill/puncheon
FI - fishway
FL - flume

Appendix II

Appendix II - WSDOT Culvert Barriers Relevant to the Injunction *(as of June 15, 2015)*

817 barrier culverts with ≥200 m habitat gain; 163 barrier culverts with <200 m habitat gain

List sorted by Highway and Milepost location.

Site ID	Road	Milepost	Stream	Tributary to	WRIA[1]	County	Lineal Habitat Gain ≥ 200 m
995857	I-405; NB on-ramp	0.42	Gilliam Cr	Green R	9	King	Yes
998967	I-405	0.61	Gilliam Cr	Green R	9	King	Yes
995470	I-405	2.31	unnamed	Springbrook Cr	9	King	Yes
994406	I-405	3.06	Thunder Hills Cr	Springbrook Cr	9	King	Yes
999410	I-405	6.31	Clover Cr	Lk Washington	8	King	Yes
933259	I-405	7.61	Gypsy Cr	Lake Washington	8	King	Yes
996032	I-405	7.62	Gypsy Cr	Lk Washington	8	King	Yes
998971	I-405	7.83	unnamed	Lake Washington	8	King	Yes
998972	I-405	7.90	unnamed	Lake Washington	8	King	Yes
933258	I-405	12.03	Trail Cr	Mercer Sl	8	King	No
998974	I-405; SB	12.51	Hixson Cr	Mercer Sl	8	King	No
933244	I-405	13.05	Sturtevant Cr	Richards Cr	8	King	Yes
992385	I-405	15.09	Yarrow Cr	Lk Washington	8	King	Yes
998982	I-405	19.07	unnamed	Forbes Cr	8	King	No
932812	I-405	20.50	unnamed	Juanita Cr	8	King	Yes
992654	I-405	20.95	unnamed	Juanita Cr	8	King	Yes
998979	I-405; SB	21.44	unnamed	Juanita Cr	8	King	No
998602	I-405	21.94	Juanita Cr	Lake Washington	8	King	Yes
993106	I-405	25.33	unnamed	North Cr	8	Snohomish	No
08.0070 A 0.25	I-405	26.46	Perry Cr	North Cr	8	Snohomish	Yes
993109	I-405	26.87	unnamed	North Cr	8	Snohomish	Yes
998977	I-405; SB	27.83	unnamed	North Cr	8	Snohomish	Yes
993898	I-405; ROW	29.67	Martha Cr	Swamp Cr	8	Snohomish	Yes
995538	I-5	71.34	unnamed	unnamed	23	Lewis	Yes
994300	I-5	78.11	unnamed	Chehalis R	23	Lewis	Yes
991499	I-5	94.57	unnamed	Beaver Cr	23	Thurston	Yes
997706	I-5	104.13	unnamed	Deschutes R	13	Thurston	Yes
990292	I-5	105.52	Moxlie Cr	Budd Inlet	13	Thurston	Yes
990199	I-5	105.85	Indian Cr	Moxlie Cr	13	Thurston	Yes
997705	I-5	109.69	College Cr	Woodland Cr	13	Thurston	Yes
933313	I-5; NB	115.77	unnamed	unnamed Red Salmon Cr trib	11	Pierce	No
995295	I-5; NB ROW	141.17	unnamed	EF Hylebos Cr	10	King	Yes
995292	I-5	141.49	unnamed	EF Hylebos Cr	10	King	Yes
995297	I-5; SB Ext 142	142.00	unnamed	EF Hylebos Cr	10	King	Yes
995293	I-5; SB Ext 142	142.15	unnamed	Hylebos Cr	10	King	Yes
995299	I-5; NB Ext 143	143.00	unnamed	Hylebos Cr	10	King	Yes
995300	I-5; NB Ext 143	143.00	unnamed	Hylebos Cr	10	King	Yes
992364	I-5	143.60	unnamed	EF Hylebos Cr	10	King	Yes
996030	I-5; NB to I-405	154.39	Gilliam Cr	Green R	9	King	Yes

Appendix II - WSDOT Culvert Barriers Relevant to the Injunction *(as of June 15, 2015)*

817 barrier culverts with ≥200 m habitat gain; 163 barrier culverts with <200 m habitat gain

List sorted by Highway and Milepost location.

Site ID	Road	Milepost	Stream	Tributary to	WRIA[1]	County	Lineal Habitat Gain ≥ 200 m
998964	I-5; NB off-ramp	154.48	unnamed	unnamed	9	King	Yes
994562	I-5	174.71	Thornton Cr	Lk Washington	8	King	Yes
994842	I-5; ROW	175.00	unnamed	Thornton Cr	8	King	Yes
102 M048	I-5; Service Rd	177.85	unnamed	McAleer Cr	8	Snohomish	Yes
102 M046	I-5; WB Ext 177	177.85	McAleer Cr	Lk Washington	8	Snohomish	Yes
990273	I-5	177.93	McAleer Cr	Lk Washington	8	Snohomish	Yes
993116	I-5	180.63	Scriber Cr	Swamp Cr	8	Snohomish	Yes
996229	I-5	183.33	unnamed	Swamp Cr	8	Snohomish	No
102 N218	I-5	186.93	unnamed	North Cr	8	Snohomish	No
993091	I-5	187.64	unnamed	Silver Lk	8	Snohomish	Yes
993124	I-5; ROW	187.89	unnamed	Silver Lk	8	Snohomish	Yes
930252	I-5	187.93	unnamed	Penny Cr	8	Snohomish	Yes
995262	I-5	189.90	unnamed	Wood Cr	7	Snohomish	No
995284	I-5	203.22	unnamed	WF Quilceda Cr	7	Snohomish	Yes
996076	I-5; NB Ext 210	210.01	unnamed	Stillaguamish R	5	Snohomish	Yes
992181	I-5	213.27	unnamed	unnamed to Pilchuck Cr	5	Snohomish	Yes
992182	I-5	213.27	unnamed	unnamed to Pilchuck Cr	5	Snohomish	Yes
991979	I-5	213.29	unnamed	unnamed	5	Snohomish	Yes
992175	I-5	213.66	Secret Cr	Pilchuck Cr	5	Snohomish	Yes
LP66	I-5	213.86	unnamed	unnamed	5	Snohomish	Yes
996077	I-5	214.38	unnamed	WF Church Cr	5	Snohomish	Yes
996074	I-5	214.65	unnamed	WF Church Cr	5	Snohomish	Yes
996454	I-5	214.65	unnamed	WF Church Cr	5	Snohomish	Yes
996071	I-5	214.73	WF Church Cr	Church Cr	5	Snohomish	Yes
996073	I-5	214.74	WF Church Cr	Church Cr	5	Snohomish	Yes
995242	I-5; NB Ext 218	218.00	unnamed	unnamed	3	Skagit	Yes
995221	I-5	218.01	unnamed	unnamed	3	Skagit	No
03.0181 0.50	I-5	219.41	Fisher Cr	Carpenter Cr	3	Skagit	Yes
991725	I-5	224.62	Maddox Cr	SF Skagit R	3	Skagit	Yes
CR122	I-5	225.24	Martha Washington Cr	Maddox Cr	3	Skagit	Yes
995227	I-5; NB	234.65	unnamed	Samish R	3	Skagit	No
995228	I-5	235.65	unnamed	Samish R	3	Skagit	No
995241	I-5; NB Ext 240	240.00	unnamed	Friday Cr	3	Skagit	Yes
995246	I-5; NB Ext 240	240.00	unnamed	unnamed	3	Skagit	Yes
995245	I-5; NB off-ramp	240.00	unnamed	Friday Cr	3	Skagit	Yes
995236	I-5; SB Ext 240	240.00	unnamed	Friday Cr	3	Skagit	Yes
995240	I-5; SB Ext 240	240.00	unnamed	Friday Cr	3	Skagit	Yes
995259	I-5; SB Ext 240	240.00	unnamed	unnamed	3	Skagit	Yes
995233	I-5; Median	240.95	unnamed	Friday Cr	3	Skagit	Yes
995232	I-5; NB	240.95	unnamed	Friday Cr	3	Skagit	Yes

Appendix II - WSDOT Culvert Barriers Relevant to the Injunction *(as of June 15, 2015)*

817 barrier culverts with ≥200 m habitat gain; 163 barrier culverts with <200 m habitat gain

List sorted by Highway and Milepost location.

Site ID	Road	Milepost	Stream	Tributary to	WRIA[1]	County	Lineal Habitat Gain ≥ 200 m
995234	I-5; SB	240.95	unnamed	Friday Cr	3	Skagit	Yes
995235	I-5; SB ROW	240.95	unnamed	Friday Cr	3	Skagit	Yes
995238	I-5; SB	241.03	unnamed	Friday Cr	3	Skagit	Yes
995249	I-5	242.03	unnamed	Friday Cr	3	Skagit	Yes
370614	I-5	243.43	unnamed	Samish Lk	3	Whatcom	Yes
FR73	I-5; SB	243.91	unnamed	Samish Lk	3	Whatcom	Yes
995250	I-5; NB	243.96	unnamed	Samish Lk	3	Whatcom	Yes
990025	I-5; NB	244.20	Barnes Cr	Samish Lk	3	Whatcom	Yes
994501	I-5; SB	244.20	Barnes Cr	Samish Lk	3	Whatcom	Yes
FR75	I-5	245.76	Lake Cr	Samish Lk	3	Whatcom	Yes
995247	I-5; NB Ext 246	246.00	unnamed	unnamed	3	Whatcom	Yes
995248	I-5; NB Ext 246	246.00	unnamed	unnamed	3	Whatcom	Yes
995256	I-5; SB Ext 246	246.12	unnamed	Lake Cr	3	Whatcom	Yes
995255	I-5; SB Ext 246	246.22	unnamed	Lake Cr	3	Whatcom	Yes
995411	I-5	246.75	Chuckanut Cr	Puget Sound	1	Whatcom	Yes
994233	I-5	250.55	Padden Cr	Bellingham Bay	1	Whatcom	Yes
995699	I-5	251.36	unnamed	Connelly Cr	1	Whatcom	Yes
991036	I-5	255.15	Squalicum Cr	Bellingham Bay	1	Whatcom	Yes
992003	I-5; NB on-ramp	256.00	Spring Cr	Baker Cr	1	Whatcom	Yes
990022	I-5	256.28	Baker Cr	Squalicum Cr	1	Whatcom	Yes
995703	I-5	259.08	unnamed	unnamed	1	Whatcom	No
995709	I-5	260.98	unnamed	Tennant Cr	1	Whatcom	Yes
995715	I-5	268.63	unnamed	California Cr	1	Whatcom	Yes
995731	I-5; SB Ext 270	270.14	unnamed	California Cr	1	Whatcom	Yes
995726	I-5	275.33	Cain Cr	Semiahmoo Bay	1	Whatcom	Yes
994412	I-90	10.21	Richards Cr	Lk Washington	8	King	No
996251	I-90	10.52	Sunset Cr	Richards Cr	8	King	Yes
996478	I-90	12.75	unnamed	Squibbs Cr	8	King	Yes
992798	I-90	13.83	Lewis Cr	Lk Sammamish	8	King	Yes
932343	I-90	15.14	unnamed	Lk Sammamish	8	King	Yes
996477	I-90; WB on-ramp	15.82	unnamed	May Cr	8	King	Yes
996967	I-90 EB on-ramp	15.89	unnamed	Tibbetts Cr	8	King	Yes
996472	I-90	15.92	unnamed	Tibbetts trib	8	King	Yes
996966	I-90 EB on-ramp	15.92	unnamed	Tibbetts trib	8	King	Yes
991182	I-90	16.21	unnamed	Tibbetts Cr	8	King	Yes
996963	I-90; WB on-ramp	17.00	NF Issaquah Cr	Issaquah Cr	8	King	Yes
932089	I-90; EB	19.53	unnamed	EF Issaquah Cr	8	King	No
996965	I-90	20.42	unnamed	EF Issaquah Cr	8	King	Yes
996473	I-90; EB	21.23	unnamed	EF Issaquah Cr	8	King	Yes
994410	I-90	23.13	Soderman Cr	Raging R	7	King	Yes

Appendix II - WSDOT Culvert Barriers Relevant to the Injunction *(as of June 15, 2015)*

817 barrier culverts with ≥200 m habitat gain; 163 barrier culverts with <200 m habitat gain

List sorted by Highway and Milepost location.

Site ID	Road	Milepost	Stream	Tributary to	WRIA[1]	County	Lineal Habitat Gain ≥ 200 m
994984	I-90; WB	24.85	unnamed	Lake Cr	7	King	Yes
162173	SR 104	4.25	unnamed	Barnhouse Cr	17	Jefferson	Yes
990375	SR 104	10.36	Shine Cr	Hood Canal	17	Jefferson	Yes
162192	SR 104	12.57	unnamed	Squamish Harbor	17	Jefferson	Yes
990710	SR 104	16.55	unnamed	Hood Canal	15	Kitsap	Yes
992199	SR 104	17.67	Ladine DeCouteaux Cr	Port Gamble	15	Kitsap	Yes
992200	SR 104	17.82	unnamed	Port Gamble	15	Kitsap	Yes
992201	SR 104	19.12	unnamed	Port Gamble	15	Kitsap	Yes
992202	SR 104	19.39	unnamed	Port Gamble	15	Kitsap	Yes
996729	SR 104	22.23	unnamed	Grovers Cr	15	Kitsap	Yes
992205	SR 104	22.47	Grovers Cr	Miller Bay	15	Kitsap	Yes
992207	SR 104	22.95	Carpenter Cr	Appletree Cove	15	Kitsap	Yes
992208	SR 104	23.37	unnamed	Appletree Cove	15	Kitsap	No
990111	SR 104	25.70	Willow Cr	Puget Sound	8	Snohomish	Yes
996208	SR 104	29.33	unnamed	Lk Ballinger	8	King	No
990653	SR 104	30.67	unnamed	Lyon Cr	8	King	Yes
990253	SR 104	31.30	Lyon Cr	Lake Washington	8	King	Yes
991623	SR 104	31.73	unnamed	Lyon Cr	8	King	Yes
991295	SR 105	31.10	unnamed	South Bay	22	Grays Harbor	Yes
993007	SR 105	31.79	unnamed	South Bay	22	Grays Harbor	No
990905	SR 105	36.26	unnamed	South Bay	22	Grays Harbor	No
980275	SR 105	38.10	unnamed	Johns R	22	Grays Harbor	Yes
980274	SR 105	38.28	unnamed	Johns R	22	Grays Harbor	No
991642	SR 105	39.77	unnamed	O'Leary Cr	22	Grays Harbor	Yes
991298	SR 105	40.50	unnamed	South Bay	22	Grays Harbor	Yes
991302	SR 105	41.76	unnamed	Grays Harbor	22	Grays Harbor	No
991297	SR 105	44.56	unnamed	Grays Harbor	22	Grays Harbor	Yes
994785	SR 105	46.39	unnamed	unnamed	22	Grays Harbor	Yes
996115	SR 106	2.07	unnamed	unnamed	16	Mason	Yes
996127	SR 106	3.39	unnamed	Hood Canal	16	Mason	No
996383	SR 106	4.11	unnamed	Hood Canal	16	Mason	Yes
997163	SR 106	5.45	unnamed	Hood Canal	14	Mason	No
997176	SR 106	9.70	unnamed	Hood Canal	14	Mason	No
997182	SR 106	11.57	unnamed	Hood Canal	14	Mason	Yes
990450	SR 106	12.30	Twanoh Cr	Hood Canal	14	Mason	Yes
991245	SR 106	13.84	unnamed	Hood Canal	14	Mason	Yes
997184	SR 106	14.61	unnamed	Hood Canal	14	Mason	Yes
115 MC190	SR 106	14.72	Mulberg Cr	Hood Canal	14	Mason	Yes
115 MC218	SR 106	19.57	Devereaux Cr	Hood Canal	14	Mason	Yes

Appendix II - WSDOT Culvert Barriers Relevant to the Injunction *(as of June 15, 2015)*

817 barrier culverts with ≥200 m habitat gain; 163 barrier culverts with <200 m habitat gain

List sorted by Highway and Milepost location.

Site ID	Road	Milepost	Stream	Tributary to	WRIA[1]	County	Lineal Habitat Gain ≥ 200 m
991727	SR 107	5.49	unnamed	Chehalis R	22	Grays Harbor	No
993659	SR 108	0.18	unnamed	EF Wildcat Cr	22	Grays Harbor	No
997210	SR 108	5.20	unnamed	unnamed	14	Mason	Yes
991237	SR 108	5.50	unnamed	Skookum Cr	14	Mason	Yes
990385	SR 108	5.54	unnamed	Skookum Cr	14	Mason	Yes
991672	SR 108	7.62	unnamed	Skookum Cr	14	Mason	Yes
990278	SR 108	8.89	McDonald Cr	Skookum Cr	14	Mason	Yes
997224	SR 108	9.35	unnamed	unnamed to Skookum Cr	14	Mason	Yes
997225	SR 108	9.47	Kamilche Cr	Skookum Cr	14	Mason	Yes
14.0021 0.30	SR 108	11.90	Little Skookum Cr	Skookum Cr	14	Mason	Yes
990921	SR 109	2.71	unnamed	Grays Harbor	22	Grays Harbor	Yes
991835	SR 109	3.41	unnamed	Grays Harbor	22	Grays Harbor	Yes
991836	SR 109	4.46	unnamed	Little Hoquiam R	22	Grays Harbor	Yes
990932	SR 109	6.91	unnamed	Grass Cr	22	Grays Harbor	Yes
990933	SR 109	7.10	unnamed	Pacific Ocean	22	Grays Harbor	No
990938	SR 109	9.80	unnamed	Gillis Sl	22	Grays Harbor	Yes
990920	SR 109	19.40	unnamed	Connor Cr	21	Grays Harbor	Yes
997311	SR 109	21.12	unnamed	Copalis R	21	Grays Harbor	No
997360	SR 109	24.23	unnamed	unnamed to Boone Cr	21	Grays Harbor	No
997363	SR 109	24.56	unnamed	Boone Cr	21	Grays Harbor	Yes
991265	SR 109	26.10	unnamed	Pacific Ocean	21	Grays Harbor	Yes
997780	SR 109	27.05	unnamed	Pacific Ocean	21	Grays Harbor	Yes
997781	SR 109	27.41	Spruce Cr	Pacific Ocean	21	Grays Harbor	Yes
990138	SR 109	28.10	Elk Cr	Pacific Ocean	21	Grays Harbor	Yes
997784	SR 109	30.26	unnamed	Pacific Ocean	21	Grays Harbor	Yes
997786	SR 109	31.93	unnamed	Moclips R	21	Grays Harbor	Yes
991272	SR 109	33.10	Wayne Cr	Pacific Ocean	21	Grays Harbor	Yes
991266	SR 109	33.40	unnamed	Pacific Ocean	21	Grays Harbor	Yes
997787	SR 109	33.87	unnamed	Pacific Ocean	21	Grays Harbor	Yes
990922	SR 109	35.73	unnamed	Pacific Ocean	21	Grays Harbor	Yes
997790	SR 109	36.00	unnamed	Pacific Ocean	21	Grays Harbor	Yes
991271	SR 109	36.38	unnamed	Pacific Ocean	21	Grays Harbor	Yes
991270	SR 109	36.43	unnamed	Pacific Ocean	21	Grays Harbor	Yes
990924	SR 109	37.43	unnamed	Pacific Ocean	21	Grays Harbor	Yes
990927	SR 109	39.15	unnamed	Pacific Ocean	21	Grays Harbor	Yes
995790	SR 11	8.66	unnamed	Samish Bay	1	Skagit	Yes
995796	SR 11	18.47	unnamed	Chuckanut Cr	1	Whatcom	Yes
990581	SR 11	18.65	unnamed	Chuckanut Cr	1	Whatcom	Yes
994389	SR 11	20.25	Padden Cr	Bellingham Bay	1	Whatcom	Yes

Appendix II - WSDOT Culvert Barriers Relevant to the Injunction *(as of June 15, 2015)*

817 barrier culverts with ≥200 m habitat gain; 163 barrier culverts with <200 m habitat gain

List sorted by Highway and Milepost location.

Site ID	Road	Milepost	Stream	Tributary to	WRIA[1]	County	Lineal Habitat Gain ≥ 200 m
994386	SR 11	21.08	Padden Cr	Bellingham Bay	1	Whatcom	Yes
990205	SR 112	5.17	Jansen Cr	Strait of Juan de Fuca	19	Clallam	Yes
990559	SR 112	6.95	unnamed	Strait of Juan de Fuca	19	Clallam	Yes
991739	SR 112	7.35	Olsen Cr	Strait of Juan de Fuca	19	Clallam	Yes
991259	SR 112	12.26	unnamed	Hoko R	19	Clallam	Yes
996684	SR 112	17.14	unnamed	Clallam R	19	Clallam	Yes
996687	SR 112	17.65	unnamed	Clallam R	19	Clallam	No
996691	SR 112	19.36	unnamed	Clallam R	19	Clallam	No
991731	SR 112	21.10	unnamed	Green Cr	19	Clallam	Yes
996694	SR 112	21.64	unnamed	unnamed	19	Clallam	No
996578	SR 112; Maint Yard	22.99	unnamed	Green Cr	19	Clallam	No
996552	SR 112	23.07	unnamed	Green Cr	19	Clallam	No
996554	SR 112	24.26	unnamed	Pysht R	19	Clallam	Yes
996555	SR 112	24.77	unnamed	Pysht R	19	Clallam	Yes
996556	SR 112	25.20	unnamed	Pysht R	19	Clallam	Yes
991732	SR 112	29.12	Indian Cr	Strait of Juan De Fuca	19	Clallam	Yes
990941	SR 112	29.70	Butler Cr	Butler Cove	19	Clallam	Yes
991258	SR 112	29.71	unnamed	Butler Cr	19	Clallam	Yes
996424	SR 112	31.46	unnamed	Jim Cr	19	Clallam	Yes
996426	SR 112	32.85	unnamed	Joe Cr	19	Clallam	No
996427	SR 112	33.02	unnamed	Joe Cr	19	Clallam	No
990214	SR 112	33.21	Joe Cr	Strait of Juan de Fuca	19	Clallam	Yes
996430	SR 112	34.12	unnamed	Deep Cr	19	Clallam	Yes
996431	SR 112	34.20	unnamed	Deep Cr	19	Clallam	Yes
996432	SR 112	34.28	unnamed	Deep Cr	19	Clallam	Yes
990715	SR 112	35.28	unnamed	Strait of Juan de Fuca	19	Clallam	No
996528	SR 112	44.32	unnamed	Murdock Cr	19	Clallam	Yes
996529	SR 112	45.66	unnamed	Murdock Cr	19	Clallam	No
990144	SR 112	48.49	Field Cr	Strait of Juan de Fuca	19	Clallam	Yes
990480	SR 112	49.48	Whiskey Cr	Strait of Juan de Fuca	19	Clallam	Yes
996536	SR 112	49.62	EF Whiskey Cr	Whiskey Cr	19	Clallam	Yes
991693	SR 112	50.73	unnamed	Whiskey Cr	19	Clallam	Yes
991738	SR 112	51.60	Uptha Cr	Salt Cr	19	Clallam	Yes
991660	SR 112	52.90	Nordstrom Cr	Salt Cr	19	Clallam	Yes
991661	SR 112	53.50	Falls Cr	Salt Cr	19	Clallam	Yes
991686	SR 112	56.50	unnamed	Coville Cr	19	Clallam	Yes
996541	SR 112	57.05	unnamed	Coville Cr	19	Clallam	No
991733	SR 113	0.90	unnamed	Beaver Cr	20	Clallam	Yes
996563	SR 113	6.55	unnamed	Pysht River trib	19	Clallam	No

Appendix II - WSDOT Culvert Barriers Relevant to the Injunction *(as of June 15, 2015)*

817 barrier culverts with ≥200 m habitat gain; 163 barrier culverts with <200 m habitat gain

List sorted by Highway and Milepost location.

Site ID	Road	Milepost	Stream	Tributary to	WRIA[1]	County	Lineal Habitat Gain ≥ 200 m
996571	SR 113	8.35	unnamed	Pysht R	19	Clallam	Yes
996573	SR 113	9.70	unnamed	Pysht R	19	Clallam	Yes
996574	SR 113	9.81	unnamed	Pysht R	19	Clallam	Yes
995521	SR 116	1.64	unnamed	Port Townsend Bay	17	Jefferson	Yes
990943	SR 116	4.67	Kilisut Harbor	Oak Harbor	17	Jefferson	Yes
995019	SR 119	3.98	unnamed	Skokomish R	16	Mason	Yes
995915	SR 119	7.02	unnamed	Lk Cushman	16	Mason	Yes
995916	SR 119	7.80	unnamed	Lk Cushman	16	Mason	Yes
995917	SR 119	8.20	unnamed	Big Cr	16	Mason	Yes
995918	SR 119	8.35	unnamed	Big Cr	16	Mason	No
990962	SR 121	4.04	Blooms Ditch	Black R	23	Thurston	Yes
343040	SR 121	4.10	unnamed	Blooms Ditch	23	Thurston	No
991939	SR 16	14.63	unnamed	McCormick Cr	15	Pierce	Yes
991940	SR 16	14.65	McCormick Cr	Henderson Bay	15	Pierce	Yes
991941	SR 16	14.86	McCormick Cr	Henderson Bay	15	Pierce	Yes
991942	SR 16	15.02	unnamed	McCormick Cr	15	Pierce	Yes
991944	SR 16; EB Ext 15	15.21	McCormick Cr	Henderson Bay	15	Pierce	Yes
105 K051618a	SR 16	16.59	Goodnough Cr	Henderson Bay	15	Pierce	Yes
15.0060 1.00	SR 16	17.80	Purdy Cr	Burley Lagoon	15	Pierce	Yes
996760	SR 16	19.28	unnamed	Burley Cr	15	Kitsap	No
991866	SR 16	19.54	unnamed	Burley Cr	15	Kitsap	Yes
991516	SR 16	20.36	unnamed	Burley Cr	15	Kitsap	Yes
991867	SR 16	20.44	unnamed	Burley Cr	15	Kitsap	Yes
996752	SR 16	21.58	unnamed	Burley Cr	15	Kitsap	Yes
15.0056 4.50	SR 16	22.70	Burley Cr	Henderson Bay	15	Kitsap	Yes
996755	SR 16; EB on-ramp	25.24	Blackjack Cr	Sinclair Inlet	15	Kitsap	Yes
990038	SR 16	25.30	Blackjack Cr	Sinclair Inlet	15	Kitsap	Yes
996756	SR 16; WB off-ramp	25.30	Blackjack Cr	Sinclair Inlet	15	Kitsap	Yes
990357	SR 16	26.80	Ross Cr	Sinclair Inlet	15	Kitsap	Yes
990270	SR 16	27.10	unnamed	Ross Cr	15	Kitsap	Yes
996753	SR 16; EB	28.10	Anderson Cr	Sinclair Inlet	15	Kitsap	Yes
990017	SR 16; WB	28.10	Anderson Cr	Sinclair Inlet	15	Kitsap	Yes
991670	SR 16	28.60	unnamed	Sinclair Inlet	15	Kitsap	Yes
930022	SR 160	1.92	unnamed	unnamed	15	Kitsap	No
990366	SR 160	2.29	Salmonberry Cr	Long Lk	15	Kitsap	Yes
991567	SR 160	4.50	unnamed	Curley Cr	15	Kitsap	Yes
996954	SR 160	5.13	unnamed	Sinclair Inlet	15	Kitsap	No
996955	SR 160	6.06	unnamed	Puget Sound	15	Kitsap	No
990970	SR 161	1.02	unnamed	Mashel R	11	Pierce	No
990972	SR 161	12.85	South Cr	Muck Cr	11	Pierce	Yes

Appendix II - WSDOT Culvert Barriers Relevant to the Injunction *(as of June 15, 2015)*

817 barrier culverts with ≥200 m habitat gain; 163 barrier culverts with <200 m habitat gain

List sorted by Highway and Milepost location.

Site ID	Road	Milepost	Stream	Tributary to	WRIA[1]	County	Lineal Habitat Gain ≥ 200 m
995475	SR 161	14.89	unnamed	South Cr	11	Pierce	Yes
105 S011918a	SR 161	32.78	unnamed	Hylebos Cr	10	King	Yes
997974	SR 161	32.90	unnamed	unnamed	10	King	Yes
992062	SR 161	33.48	EF Hylebos Cr	Hylebos Cr	10	King	Yes
992064	SR 161	33.79	unnamed	EF Hylebos Cr	10	King	Yes
991214	SR 162	3.70	unnamed	Puyallup R	10	Pierce	Yes
991800	SR 162	4.39	unnamed	Puyallup R	10	Pierce	Yes
991802	SR 162	6.33	unnamed	Puyallup R	10	Pierce	No
105 R021121a	SR 162	11.04	Card Cr	Carbon R	10	Pierce	Yes
105 R032918d	SR 162	12.44	Rauch Cr	Carbon R	10	Pierce	Yes
996291	SR 162	13.64	unnamed	S Prairie Cr	10	Pierce	Yes
105 R040517a	SR 162	19.11	unnamed	S Prairie Cr	10	Pierce	Yes
996343	SR 162	19.70	Spiketon Cr	S Prairie Cr	10	Pierce	Yes
992360	SR 164	5.89	unnamed	White R	10	King	Yes
996308	SR 164; ROW	7.00	unnamed	White R	10	King	No
996279	SR 164	7.01	unnamed	White R	10	King	No
105 R042117a	SR 164	8.24	Pussyfoot Cr	White R	10	King	Yes
991213	SR 164	9.06	Seconds Cr	White R	10	King	Yes
991837	SR 164	10.21	unnamed	unnamed	10	King	Yes
996281	SR 164	10.65	unnamed	unnamed	10	King	No
991839	SR 164	13.33	unnamed	Newaukum Cr	9	King	Yes
105 R033018B	SR 165	19.76	Spiketon Cr	S Prairie Cr	10	Pierce	Yes
996956	SR 166	2.12	unnamed	Sinclair Inlet	15	Kitsap	Yes
996957	SR 166	2.27	unnamed	Sinclair Inlet	15	Kitsap	Yes
15.0208 0.00	SR 166	2.54	unnamed	Sinclair Inlet	15	Kitsap	Yes
920412	SR 166	4.10	unnamed	Sinclair Inlet	15	Kitsap	Yes
15.0201 0.90	SR 166	4.52	Olney Cr	Sinclair Inlet	15	Kitsap	Yes
930603	SR 167; ROW	0.14	unnamed	Milwaukee Canal	10	Pierce	Yes
996288	SR 167; NB Exit 8	11.72	unnamed	Milwaukee Canal	10	Pierce	Yes
105 R050320a	SR 167; NB Ext 8	12.05	Jovita Cr	Milwaukee Canal	10	Pierce	Yes
930179	SR 167; ROW	12.72	unnamed	Milwaukee Canal	10	King	Yes
991198	SR 167	21.17	Mill Cr	Springbrook Cr	9	King	Yes
990394	SR 167	21.64	Spring Brook Cr	Black R	9	King	Yes
995469	SR 167	22.63	unnamed	Springbrook Cr	9	King	No
991681	SR 167	23.94	unnamed	Springbrook Cr	9	King	Yes
991200	SR 167	24.16	unnamed	Springbrook Cr	9	King	No
991202	SR 167	26.10	unnamed	Springbrook Cr	9	King	Yes
997691	SR 169	7.15	Rock Cr	Covington Cr	9	King	Yes
997692	SR 169	7.25	unnamed	Jones Lk	9	King	Yes

Appendix II - WSDOT Culvert Barriers Relevant to the Injunction *(as of June 15, 2015)*

817 barrier culverts with ≥200 m habitat gain; 163 barrier culverts with <200 m habitat gain

List sorted by Highway and Milepost location.

Site ID	Road	Milepost	Stream	Tributary to	WRIA[1]	County	Lineal Habitat Gain ≥ 200 m
997693	SR 169	8.27	unnamed	Ginder Cr	9	King	Yes
997694	SR 169	8.29	Ginder Cr	Rock Cr	9	King	Yes
997695	SR 169	9.95	Ravensdale Cr	Sawyer Lk	9	King	Yes
996492	SR 169	17.92	unnamed	Cedar R	8	King	Yes
996493	SR 169	18.06	unnamed	Cedar R	8	King	No
996514	SR 169; ROW	18.06	unnamed	Cedar R	8	King	No
996494	SR 169	18.48	unnamed	Cedar R	8	King	Yes
996277	SR 18	0.29	unnamed	unnamed	10	King	Yes
995298	SR 18	0.45	unnamed	EF Hylebos Cr	10	King	Yes
997660	SR 18	7.51	unnamed	Big Soos Cr	9	King	Yes
997661	SR 18	8.00	unnamed	Soosette Cr	9	King	Yes
995474	SR 18	21.15	unnamed	Holder Cr	8	King	Yes
990173	SR 18	22.16	Holder Cr	Issaquah Cr	8	King	Yes
995971	SR 18	22.82	unnamed	Holder Cr	8	King	Yes
995972	SR 18	22.98	unnamed	Holder Cr	8	King	Yes
995973	SR 18	23.45	unnamed	unnamed	8	King	Yes
995974	SR 18	23.55	unnamed	unnamed	8	King	Yes
07.0396 0.80	SR 18	25.67	Deep Cr	Raging R	7	King	Yes
990236	SR 18	27.64	Lake Cr	Raging R	7	King	Yes
997646	SR 181	7.30	unnamed	unnamed	9	King	Yes
990711	SR 19	4.30	Swansonville Cr	EF Chimacum Cr	17	Jefferson	Yes
991579	SR 19	6.82	unnamed	EF Chimacum Cr	17	Jefferson	Yes
995743	SR 20	0.65	unnamed	Discovery Bay	17	Jefferson	Yes
995748	SR 20	1.39	unnamed	Discovery Bay	17	Jefferson	No
995753	SR 20	3.67	unnamed	Discovery Bay	17	Jefferson	Yes
996320	SR 20	46.10	unnamed	Campbell Lk	3	Skagit	Yes
996319	SR 20; ROW	46.14	unnamed	Campbell Lk	3	Skagit	Yes
995430	SR 20; SPUR	50.48	unnamed	Fidalgo Bay	3	Skagit	Yes
SF49	SR 20	61.26	Gages Sl	Skagit R	3	Skagit	Yes
991142	SR 20	69.08	unnamed	Red Cr	3	Skagit	Yes
991547	SR 20	70.24	unnamed	Coal Cr	3	Skagit	Yes
995438	SR 20	77.75	unnamed	Careys Cr	3	Skagit	No
995436	SR 20	78.01	unnamed	Carey's Lk	3	Skagit	Yes
991445	SR 20	85.63	unnamed	unnamed	1	Skagit	Yes
997396	SR 20	85.94	unnamed	House Cr	1	Skagit	Yes
GR43	SR 20	86.21	Ebing Cr	Skagit R	1	Skagit	Yes
997398	SR 20	86.86	unnamed	Skagit R	1	Skagit	Yes
GR54	SR 20	87.01	Eagle Cr	Skagit R	1	Skagit	Yes
991151	SR 20	87.31	Eagle Cr	Skagit R	1	Skagit	Yes

Appendix II - WSDOT Culvert Barriers Relevant to the Injunction *(as of June 15, 2015)*

817 barrier culverts with ≥200 m habitat gain; 163 barrier culverts with <200 m habitat gain

List sorted by Highway and Milepost location.

Site ID	Road	Milepost	Stream	Tributary to	WRIA[1]	County	Lineal Habitat Gain ≥ 200 m
GR9	SR 20	87.70	Fish Cr	Lorenzan Cr	1	Skagit	Yes
GR23	SR 20	88.82	Lorenzan Cr	Skagit R	1	Skagit	Yes
JK2	SR 20	91.30	unnamed	Skagit R	1	Skagit	Yes
991707	SR 20	93.21	unnamed	Skagit R	4	Skagit	No
991709	SR 20	93.70	unnamed	Skagit R	4	Skagit	No
991710	SR 20	93.84	unnamed	Skagit R	1	Skagit	Yes
994308	SR 20	94.47	unnamed	Skagit R	1	Skagit	Yes
991125	SR 20	94.68	unnamed	Skagit R	4	Skagit	No
991126	SR 20	94.82	unnamed	Skagit R	1	Skagit	Yes
990410	SR 20	99.95	Sutter Cr	Skagit R	1	Skagit	Yes
995097	SR 20	105.34	Backus Cr	Skagit R	4	Skagit	No
CD18	SR 20	105.42	Olson Cr	Skagit R	1	Skagit	Yes
994941	SR 20	111.68	unnamed	Skagit R	1	Skagit	Yes
991131	SR 20	112.90	unnamed	Skagit R	1	Skagit	Yes
994947	SR 20	114.71	unnamed	Skagit R	4	Skagit	No
DM7	SR 20	116.25	unnamed	Skagit R	1	Skagit	Yes
932471	SR 20	118.10	Unnamed	Thorton Cr	1	Whatcom	Yes
991452	SR 20	118.41	Babcock Cr	Skagit R	4	Whatcom	No
102 L062	SR 202	0.10	Little Bear Cr	Sammamish R	8	King	Yes
996917	SR 202	0.97	unnamed	Sammamish R	8	King	No
996930	SR 202; ROW	1.03	unnamed	Sammamish R	8	King	No
996921	SR 202	4.17	unnamed	Sammamish R	8	King	Yes
996925	SR 202	4.25	unnamed	unnamed	8	King	Yes
991181	SR 202	5.27	unnamed	Sammamish R	8	King	No
990142	SR 202	11.96	Evans Cr	Bear Cr	8	King	Yes
990325	SR 202	13.22	Patterson Cr	Snoqualmie R	7	King	Yes
995194	SR 202	16.79	unnamed	Patterson Cr	7	King	Yes
991174	SR 202	19.69	unnamed	Patterson Cr	7	King	Yes
991173	SR 202	19.76	unnamed	Patterson Cr	7	King	Yes
101S-22	SR 202	22.56	unnamed	Snoqualmie R	7	King	Yes
101SA-06	SR 202	23.18	Skunk Cr	Snoqualmie R	7	King	Yes
995200	SR 202	23.22	unnamed	Skunk Cr	7	King	Yes
101L-01	SR 203	3.97	unnamed	Griffin Cr	7	King	No
991720	SR 203	4.37	unnamed	Snoqualmie R	7	King	Yes
991721	SR 203	4.91	Indian Cr	Langlois Cr	7	King	Yes
991717	SR 203	4.98	Langlois Cr	Snoqualmie R	7	King	Yes
995167	SR 203	7.26	unnamed	Horseshoe Lk	7	King	Yes
995178	SR 203	11.61	unnamed	Snoqualmie R	7	King	Yes
991716	SR 203	13.60	Loutsis Cr	Snoqualmie R	7	King	Yes

Appendix II - WSDOT Culvert Barriers Relevant to the Injunction *(as of June 15, 2015)*

817 barrier culverts with ≥200 m habitat gain; 163 barrier culverts with <200 m habitat gain

List sorted by Highway and Milepost location.

Site ID	Road	Milepost	Stream	Tributary to	WRIA[1]	County	Lineal Habitat Gain ≥ 200 m
995181	SR 203	14.10	unnamed	Snoqualmie R	7	King	Yes
991718	SR 203	14.55	Coe Clemmons Cr	Snoqualmie R	7	King	Yes
995184	SR 203	18.19	unnamed	Snoqualmie R	7	King	No
995186	SR 203	18.48	unnamed	Snoqualmie R	7	Snohomish	No
995137	SR 204	0.21	unnamed	unnamed to Ebey Sl	7	Snohomish	Yes
995138	SR 204	0.54	unnamed	Ebey Sl	7	Snohomish	Yes
995141	SR 204	0.96	unnamed	Ebey Sl	7	Snohomish	Yes
995150	SR 204	1.19	Burri Cr	Ebey Sl	7	Snohomish	Yes
995152	SR 204	1.80	Weiser Cr	Ebey Sl	7	Snohomish	Yes
997231	SR 3	2.11	unnamed	Goldsburrough Cr	14	Mason	No
997235	SR 3	4.67	unnamed	Oakland Bay	14	Mason	Yes
997365	SR 3	7.16	unnamed	Oakland Bay	14	Mason	Yes
997368	SR 3	7.59	unnamed	Oakland Bay	14	Mason	Yes
997369	SR 3	7.96	unnamed	Oakland Bay	14	Mason	No
997371	SR 3	8.28	unnamed	Oakland Bay	14	Mason	Yes
991987	SR 3	21.29	unnamed	Case Inlet	14	Mason	No
991795	SR 3	23.94	unnamed	Devereaux Cr	14	Mason	Yes
996734	SR 3	25.15	unnamed	Hood Canal	15	Mason	Yes
991797	SR 3	25.31	Sweetwater Cr	Hood Canal	15	Mason	Yes
996735	SR 3	26.13	unnamed (Romance Hill)	Mindy Cr	15	Mason	Yes
999626	SR 3	26.26	Mindy Cr	Union R	15	Mason	Yes
991991	SR 3	26.40	unnamed	Union R	15	Mason	Yes
991728	SR 3	29.63	unnamed	Union R	15	Kitsap	Yes
990168	SR 3	32.10	Gorst Cr	Sinclair Inlet	15	Kitsap	Yes
991585	SR 3	34.27	unnamed	Gorst Cr	15	Kitsap	Yes
991995	SR 3	36.10	Wright Cr	Sinclair Inlet	15	Kitsap	Yes
991994	SR 3	36.51	unnamed	Sinclair Inlet	15	Kitsap	Yes
996508	SR 3	38.41	Ostrich Cr	Ostrich Bay	15	Kitsap	Yes
996798	SR 3; SB on-ramp	39.13	unnamed	Dyes Inlet	15	Kitsap	Yes
996796	SR 3	39.45	unnamed	Dyes Inlet	15	Kitsap	No
996741	SR 3	40.37	Erlands Cr	Dyes Inlet	15	Kitsap	Yes
15.0229 0.10	SR 3	40.96	Chico Cr	Dyes Inlet	15	Kitsap	Yes
991907	SR 3; Access Rd	40.97	unnamed	Chico Cr	15	Kitsap	Yes
996795	SR 3; SB on-ramp	40.99	unnamed	Chico Cr	15	Kitsap	Yes
996794	SR 3; SB off-ramp	41.08	unnamed	Chico Cr	15	Kitsap	Yes
996742	SR 3	41.52	unnamed	Dyes Inlet	15	Kitsap	Yes
996745	SR 3	41.81	unnamed	Dyes Inlet	15	Kitsap	Yes
996747	SR 3	42.21	unnamed	Dyes Inlet	15	Kitsap	Yes
996748	SR 3	42.56	unnamed	Dyes Inlet	15	Kitsap	Yes

Appendix II - WSDOT Culvert Barriers Relevant to the Injunction *(as of June 15, 2015)*

817 barrier culverts with ≥200 m habitat gain; 163 barrier culverts with <200 m habitat gain

List sorted by Highway and Milepost location.

Site ID	Road	Milepost	Stream	Tributary to	WRIA[1]	County	Lineal Habitat Gain ≥ 200 m
996856	SR 3	43.58	Koch Cr	Dyes Inlet	15	Kitsap	No
990708	SR 3	44.62	unnamed	Strawberry Cr	15	Kitsap	Yes
15.0246 0.96	SR 3	44.80	Strawberry Cr	Dyes Inlet	15	Kitsap	Yes
993013	SR 3	46.09	unnamed	WF Clear Cr	15	Kitsap	Yes
996801	SR 3	46.82	unnamed	Clear Cr	15	Kitsap	Yes
996803	SR 3	47.72	unnamed	Clear Cr	15	Kitsap	Yes
996804	SR 3	49.48	Big Scandia Cr	Liberty Bay	15	Kitsap	Yes
991241	SR 3	50.85	SF Johnson Cr	Johnson Cr	15	Kitsap	Yes
990218	SR 3	50.94	MF Johnson Cr	Liberty Bay	15	Kitsap	Yes
991744	SR 3	52.21	Johnson Cr	Liberty Bay	15	Kitsap	Yes
991242	SR 3	57.23	unnamed	Kinman Cr	15	Kitsap	Yes
991613	SR 3	57.87	unnamed	Hood Canal	15	Kitsap	Yes
991240	SR 3	58.21	unnamed	Hood Canal	15	Kitsap	Yes
990395	SR 3	58.49	Spring Cr	Hood Canal	15	Kitsap	Yes
991612	SR 3	59.52	unnamed	Hood Canal	15	Kitsap	Yes
996811	SR 3	59.55	unnamed	unnamed	15	Kitsap	Yes
996699	SR 300	2.36	unnamed	Union R	15	Mason	Yes
996700	SR 300	2.38	unnamed	Union R	15	Mason	No
991559	SR 302	0.90	unnamed	North Bay	15	Mason	Yes
996763	SR 302	1.25	unnamed	Coulter Cr	15	Mason	No
996765	SR 302	1.86	unnamed	North Bay	15	Mason	Yes
991522	SR 302	2.10	unnamed	North Bay	15	Mason	Yes
991239	SR 302	2.36	unnamed	Case Inlet	15	Mason	Yes
991523	SR 302	2.48	unnamed	North Bay	15	Mason	Yes
991525	SR 302	4.20	Victor Cr	Case Inlet	15	Mason	Yes
991526	SR 302	4.70	Unnamed	Case Inlet	15	Mason	No
991527	SR 302	5.50	unnamed	Rocky Bay	15	Pierce	Yes
990286	SR 302	11.30	Minter Cr	Henderson Bay	15	Pierce	Yes
15.0051 0.10	SR 302	11.36	Little Minter Cr	Minter Cr	15	Pierce	Yes
15.0051 0.20	SR 302	11.42	Little Minter Cr	Minter Cr	15	Pierce	Yes
996783	SR 302	15.95	unnamed	Henderson Bay	15	Pierce	Yes
990345	SR 302; SPPURDY	16.04	Purdy Cr	Burley Lagoon	15	Pierce	Yes
105 K051518a	SR 302	16.15	Goodnough Cr	Henderson Bay	15	Pierce	Yes
932163	SR 303; ROW	4.33	unnamed	Steele Cr	15	Kitsap	No
994085	SR 303; NB off-ramp	6.63	Hoot Cr	Barker Cr	15	Kitsap	Yes
990024	SR 303	6.66	Hoot Cr	Barker Cr	15	Kitsap	Yes
994086	SR 303; NB on-ramp	6.68	Hoot Cr	Barker Cr	15	Kitsap	Yes
930408	SR 303; LX	6.70	unnamed	Hoot Cr	15	Kitsap	Yes
930416	SR 303; NB on ramp	6.72	unnamed	unnamed	15	Kitsap	No

Appendix II - WSDOT Culvert Barriers Relevant to the Injunction *(as of June 15, 2015)*

817 barrier culverts with ≥200 m habitat gain; 163 barrier culverts with <200 m habitat gain

List sorted by Highway and Milepost location.

Site ID	Road	Milepost	Stream	Tributary to	WRIA[1]	County	Lineal Habitat Gain ≥ 200 m
994320	SR 305	0.38	unnamed	Eagle Harbor	15	Kitsap	Yes
994324	SR 305	0.73	unnamed	Eagle Harbor	15	Kitsap	Yes
994325	SR 305	2.44	unnamed	Murden Cove	15	Kitsap	Yes
994326	SR 305	3.73	Manzanita Cr	Manzanita Bay	15	Kitsap	Yes
991958	SR 305	7.28	Klebeal Cr	Agate Passage	15	Kitsap	Yes
994327	SR 305	8.94	unnamed	Liberty Bay	15	Kitsap	Yes
991855	SR 305	12.59	unnamed	SF Dogfish Cr	15	Kitsap	Yes
990123	SR 307	0.49	Dogfish Cr	Liberty Bay	15	Kitsap	Yes
991997	SR 307	0.98	unnamed	unnamed	15	Kitsap	Yes
991998	SR 307	0.98	unnamed	unnamed	15	Kitsap	Yes
991999	SR 307	1.34	unnamed	Dogfish Cr	15	Kitsap	Yes
991572	SR 307	1.45	unnamed	Dogfish Cr	15	Kitsap	Yes
991851	SR 307	2.50	unnamed	Gamble Cr	15	Kitsap	Yes
992002	SR 307	4.62	Gamble Cr	Port Gamble	15	Kitsap	Yes
996931	SR 308	0.30	Clear Cr	Puget Sound	15	Kitsap	Yes
990235	SR 308	0.94	Big Scandia Cr	Liberty Bay	15	Kitsap	Yes
15.0280 1.00	SR 308	1.15	Big Scandia Cr	Liberty Bay	15	Kitsap	Yes
992008	SR 308	1.33	Little Scandia Cr	Liberty Bay	15	Kitsap	Yes
991000	SR 308	2.16	unnamed	Puget Sound	15	Kitsap	Yes
996933	SR 308	2.41	unnamed	Liberty Bay	15	Kitsap	No
996932	SR 308	2.57	unnamed	Liberty Bay	15	Kitsap	Yes
996618	SR 410	17.26	Fennel Cr	Puyallup R	10	Pierce	Yes
996619	SR 410	21.73	unnamed	LkTapps Canal	10	Pierce	Yes
991205	SR 410	23.83	unnamed	Boise Cr	10	King	Yes
990474	SR 410	25.19	Watercress Cr	Newaukum Cr	9	King	Yes
996622	SR 410	31.48	unnamed	Scatter Cr	10	King	Yes
990082	SR 410	35.77	Clay Cr	White R	10	King	Yes
991219	SR 410	39.18	unnamed	White R	10	King	No
105 R022221a	SR 410	41.42	unnamed	White R	10	King	Yes
105 R071916a	SR 410	48.29	Boundary Cr	White R	10	Pierce	Yes
996671	SR 410	53.01	unnamed	White R	10	Pierce	Yes
105 R072018a	SR 410	59.57	unnamed	White R	10	Pierce	No
125 1502w11b	SR 507	8.22	unnamed	Skookumchuck R	23	Thurston	Yes
995893	SR 507	30.61	McKenna Cr	Nisqually R	11	Thurston	Yes
991049	SR 507	36.35	Lacamas Cr	Muck Cr	11	Pierce	Yes
994954	SR 508	0.53	Allen Cr	Newaukum R	23	Lewis	Yes
994955	SR 508	0.64	unnamed	Allen Cr	23	Lewis	Yes
994958	SR 508	1.66	unnamed	unnamed to Allen Cr	23	Lewis	Yes
994959	SR 508	1.85	unnamed	unnamed to Allen Cr	23	Lewis	Yes

Appendix II - WSDOT Culvert Barriers Relevant to the Injunction *(as of June 15, 2015)*

817 barrier culverts with ≥200 m habitat gain; 163 barrier culverts with <200 m habitat gain

List sorted by Highway and Milepost location.

Site ID	Road	Milepost	Stream	Tributary to	WRIA[1]	County	Lineal Habitat Gain ≥ 200 m
991755	SR 508	3.50	unnamed	SF Newaukum R	23	Lewis	Yes
992277	SR 508	4.26	unnamed	SF Newaukum R	23	Lewis	Yes
994966	SR 508	4.70	unnamed	SF Newaukum R	23	Lewis	Yes
991756	SR 508	5.10	unnamed	SF Newaukum R	23	Lewis	Yes
991292	SR 508	5.46	unnamed	SF Newaukum R	23	Lewis	Yes
994967	SR 508	5.75	unnamed	SF Newaukum R	23	Lewis	Yes
991293	SR 508	6.78	unnamed	SF Newaukum R	23	Lewis	Yes
994969	SR 508	8.88	unnamed	SF Newaukum R	23	Lewis	Yes
994971	SR 508	11.27	unnamed	SF Newaukum R	23	Lewis	Yes
991288	SR 508	11.55	unnamed	SF Newaukum R	23	Lewis	Yes
991289	SR 508	12.66	unnamed	SF Newaukum R	23	Lewis	Yes
991290	SR 508	15.10	unnamed	Kearney Cr	23	Lewis	Yes
994976	SR 508	15.42	unnamed	unnamed to Kearney Cr	23	Lewis	Yes
991296	SR 508	15.85	unnamed	Kearney Cr	23	Lewis	Yes
994979	SR 508	16.50	unnamed	unnamed to Stowell Cr	23	Lewis	Yes
994981	SR 508	16.99	unnamed	Stowell Cr	23	Lewis	Yes
991291	SR 508	17.06	unnamed	Stowell Cr	23	Lewis	Yes
994463	SR 508	17.55	Stowell Cr	Kearney Cr	23	Lewis	Yes
996266	SR 509	9.18	unnamed	Puget Sound	10	King	Yes
991651	SR 509	9.60	unnamed	Puget Sound	10	King	No
996270	SR 509	10.96	Lakota Cr	Puget Sound	10	King	Yes
996272	SR 509	11.43	unnamed	Lakota Cr	10	King	Yes
991192	SR 509	13.49	unnamed	Puget Sound	9	King	Yes
997679	SR 509	24.42	Miller Cr	Puget Sound	9	King	Yes
997681	SR 509	29.06	Lost Fork Hamm Cr	Duwamish R	9	King	Yes
990656	SR 510	5.64	unnamed	McAllister Cr	11	Thurston	Yes
991052	SR 510	6.28	unnamed	McAllister Cr	11	Thurston	No
997920	SR 512	3.30	unnamed	Clover Cr	12	Pierce	Yes
990412	SR 512	4.17	Swan Cr	Puyallup R	10	Pierce	Yes
932347	SR 512	8.25	Silver Cr	Meeker Cr	10	Pierce	Yes
932349	SR 512; EB off ramp	8.25	Silver Cr	Meeker Cr	10	Pierce	Yes
932345	SR 512;WB on ramp	8.25	Silver Cr	Meeker Cr	10	Pierce	Yes
997645	SR 515	3.97	Panther Cr	Springbrook Cr	9	King	Yes
994409	SR 515	7.08	unnamed	Springbrook Cr	9	King	Yes
991191	SR 516	0.41	Barnes Cr	Massey Cr	9	King	Yes
997649	SR 516	2.98	unnamed	Green R	9	King	Yes
997651	SR 516	5.80	Mill Cr	Springbrook Cr	9	King	Yes
997670	SR 516	10.58	Unnamed	Big Soos Cr	9	King	Yes
998886	SR 518	2.27	Gilliam Cr	Green R	9	King	Yes

Appendix II - WSDOT Culvert Barriers Relevant to the Injunction *(as of June 15, 2015)*

817 barrier culverts with ≥200 m habitat gain; 163 barrier culverts with <200 m habitat gain

List sorted by Highway and Milepost location.

Site ID	Road	Milepost	Stream	Tributary to	WRIA[1]	County	Lineal Habitat Gain ≥ 200 m
992651	SR 518	2.59	unnamed	Gilliam Cr	9	King	No
997697	SR 518	3.57	unnamed	unnamed	9	King	No
994117	SR 520	5.42	unnamed	Lk Washington	8	King	No
994449	SR 520; EB off-ramp	6.03	Yarrow Cr	Lk Washington	8	King	Yes
994704	SR 520; Maint Yard	6.40	unnamed	Yarrow Cr	8	King	Yes
990167	SR 520	7.90	Goff Cr	WF Kelsey Cr	8	King	Yes
990430	SR 522	2.86	Thornton Cr	Lk Washington	8	King	Yes
08.0052 0.10	SR 522	5.76	Lyon Cr	Lake Washington	8	King	Yes
990655	SR 522	6.63	Cat Whisker Cr	Lk Washington	8	King	Yes
996928	SR 522	9.60	Horse Cr	Sammamish R	8	King	Yes
993083	SR 522	11.31	unnamed	Sammamish R	8	King	Yes
996910	SR 522	11.59	unnamed	Sammamish R	8	King	No
996916	SR 522	12.86	unnamed	Little Bear Cr	8	King	Yes
996880	SR 522; ROW	12.86	unnamed	Little Bear Cr	8	King	Yes
996913	SR 522	13.66	unnamed	Little Bear Cr	8	Snohomish	Yes
994430	SR 522	14.25	Howell Cr	Little Bear Cr	8	Snohomish	Yes
994432	SR 522	14.38	unnamed	Howell Cr	8	Snohomish	No
992371	SR 522	17.48	unnamed	Evans Cr	7	Snohomish	Yes
992632	SR 522	17.82	unnamed	Evans Cr	7	Snohomish	Yes
992631	SR 522	17.87	unnamed	Evans Cr	7	Snohomish	Yes
992378	SR 522	19.26	Anderson Cr	Evans Cr	7	Snohomish	Yes
992381	SR 522	19.35	unnamed	Anderson Cr	7	Snohomish	Yes
990139	SR 522	20.21	Elliott Cr	Snohomish R	7	Snohomish	Yes
931850	SR 522	21.82	unnamed	unnamed	7	Snohomish	No
996205	SR 524; SPUR	0.21	Shelleberger Cr	Puget Sound	8	Snohomish	Yes
993103	SR 524	3.89	Scriber Cr	Swamp Cr	8	Snohomish	Yes
992846	SR 524	5.54	Golde Cr	Scriber Cr	8	Snohomish	Yes
993100	SR 524	6.95	Martha Cr	Swamp Cr	8	Snohomish	Yes
993122	SR 524	7.02	Martha Cr	Swamp Cr	8	Snohomish	Yes
993121	SR 524; ROW	7.07	Martha Cr	Swamp Cr	8	Snohomish	Yes
991053	SR 524	8.06	unnamed	North Cr	8	Snohomish	No
102 L020	SR 524	12.44	Great Dane Cr	Little Bear Cr	8	Snohomish	Yes
996460	SR 524	14.28	Daniels Cr	Cottage Lk Cr	8	Snohomish	Yes
994124	SR 524	14.38	Daniels Cr	Cottage Lk Cr	8	Snohomish	Yes
994123	SR 524	14.52	Daniels Cr	Cottage Lk Cr	8	Snohomish	Yes
102 S088	SR 525	0.28	Maple Cr	Swamp Cr	8	Snohomish	Yes
991176	SR 525	1.10	unnamed	Swamp Cr	8	Snohomish	Yes
991054	SR 525	2.05	unnamed	Swamp Cr	8	Snohomish	Yes
996203	SR 525	7.56	unnamed	Possession Bay	8	Snohomish	No
995994	SR 525	9.14	Clinton Cr	Puget Sound	6	Island	Yes
995986	SR 525	9.54	Clinton Cr	Puget Sound	6	Island	Yes

Appendix II - WSDOT Culvert Barriers Relevant to the Injunction *(as of June 15, 2015)*

817 barrier culverts with ≥200 m habitat gain; 163 barrier culverts with <200 m habitat gain

List sorted by Highway and Milepost location.

Site ID	Road	Milepost	Stream	Tributary to	WRIA[1]	County	Lineal Habitat Gain ≥ 200 m
995984	SR 525	9.70	Clinton Cr	Puget Sound	6	Island	Yes
995992	SR 525	11.99	Maxwelton Cr	Useless Bay	6	Island	Yes
991805	SR 525	15.03	unnamed	Deer Lagoon	6	Island	Yes
993084	SR 527	2.78	unnamed	North Cr	8	Snohomish	Yes
08.0077 0.20	SR 527	6.57	Penny Cr	North Cr	8	Snohomish	Yes
990294	SR 528	2.47	Munson Cr	Allen Cr	7	Snohomish	Yes
991159	SR 530	24.65	Trafton Cr	NF Stillaguamish R	5	Snohomish	Yes
990629	SR 530	25.74	unnamed	Schoolyard Cr	5	Snohomish	Yes
996092	SR 530	25.88	unnamed	Schoolyard Cr	5	Snohomish	No
991160	SR 530	25.94	Schoolyard Cr	NF Stillaguamish R	5	Snohomish	Yes
990628	SR 530	26.29	unnamed	unnamed	5	Snohomish	Yes
991161	SR 530	26.40	unnamed	unnamed	5	Snohomish	No
990632	SR 530	26.68	unnamed	NF Stillaguamish R	5	Snohomish	Yes
990633	SR 530	26.87	unnamed	NF Stillaguamish R	5	Snohomish	Yes
990630	SR 530	27.46	unnamed	NF Stillaguamish R	5	Snohomish	Yes
990634	SR 530	27.66	unnamed	NF Stillaguamish R	5	Snohomish	No
990361	SR 530	27.75	Ryan Falls Cr	Stillaguamish R	5	Snohomish	No
990638	SR 530	30.67	unnamed	McGovern Cr	5	Snohomish	No
990644	SR 530	31.01	unnamed	NF Stillaguamish R	5	Snohomish	Yes
991164	SR 530	32.51	unnamed	NF Stillaguamish R	5	Snohomish	No
990639	SR 530	34.30	unnamed	NF Stillaguamish R	5	Snohomish	No
990646	SR 530	34.70	unnamed	NF Stillaguamish R	5	Snohomish	Yes
996100	SR 530	35.06	unnamed	NF Stillaguamish R	5	Snohomish	No
990640	SR 530	35.24	unnamed	Montague Cr	5	Snohomish	Yes
995402	SR 530	36.67	unnamed	NF Stillaguamish R	5	Snohomish	No
990649	SR 530	38.53	unnamed	NF Stillaguamish R	5	Snohomish	Yes
990650	SR 530	38.60	unnamed	NF Stillaguamish R	5	Snohomish	No
990246	SR 530	42.14	Little French Cr	NF Stillaguamish R	5	Snohomish	Yes
990652	SR 530	43.34	Unnamed	NF Stillaguamish R	5	Snohomish	Yes
997712	SR 530	64.41	unnamed	Hilt Cr	4	Skagit	No
991750	SR 531	2.61	Fish Cr	Portage Cr	5	Snohomish	Yes
991058	SR 531	8.65	Edgecomb Cr	MF Quilceda Cr	7	Snohomish	Yes
991059	SR 531	8.71	Edgecomb Cr	MF Quilceda Cr	7	Snohomish	Yes
05.0018 2.00	SR 532	6.14	Church Cr	Stillaguamish R	5	Snohomish	Yes
990080	SR 532	6.68	unnamed	Church Cr	5	Snohomish	Yes
990890	SR 532	8.71	Jackson Gulch Cr	Stillaguamish R	5	Snohomish	Yes
990624	SR 532	9.75	Secret Cr	Pilchuck Cr	5	Snohomish	Yes
CR2	SR 534	0.53	unnamed	Carpenter Cr	3	Skagit	Yes
995265	SR 534	0.60	unnamed	Carpenter Cr	3	Skagit	Yes
NC129	SR 538	2.18	Logan Cr	Nookachamps Cr	3	Skagit	Yes

Appendix II - WSDOT Culvert Barriers Relevant to the Injunction *(as of June 15, 2015)*

817 barrier culverts with ≥200 m habitat gain; 163 barrier culverts with <200 m habitat gain

List sorted by Highway and Milepost location.

Site ID	Road	Milepost	Stream	Tributary to	WRIA[1]	County	Lineal Habitat Gain ≥ 200 m
992987	SR 539	0.04	Baker Cr	Squalicum Cr	1	Whatcom	Yes
990015	SR 539	0.30	Spring Cr	Baker Cr	1	Whatcom	Yes
991473	SR 539	11.08	Duffner Ditch	Bertrand Cr	1	Whatcom	Yes
991803	SR 542	2.40	Toad Lk Cr	Squalicum Cr	1	Whatcom	Yes
01.0228 4.80	SR 542	6.55	Anderson Cr	Nooksack R	1	Whatcom	Yes
991111	SR 542	13.48	unnamed	Nooksack R	1	Whatcom	Yes
990584	SR 542	15.05	unnamed	Nooksack R	1	Whatcom	Yes
990585	SR 542	15.08	unnamed	Jim Cr	1	Whatcom	Yes
990434	SR 542	15.32	Jim Cr	Nooksack R	1	Whatcom	Yes
990588	SR 542	15.97	unnamed	NF Nooksack R	1	Whatcom	Yes
995776	SR 542	16.21	unnamed	unnamed	1	Whatcom	No
991107	SR 542	16.28	unnamed	Nooksack R	1	Whatcom	No
995777	SR 542	17.38	unnamed	NF Nooksack R	1	Whatcom	Yes
990589	SR 542	17.85	unnamed	NF Nooksack R	1	Whatcom	No
991705	SR 542	21.45	unnamed	Kendall Cr	1	Whatcom	Yes
991113	SR 542	23.95	unnamed	High Cr	1	Whatcom	Yes
995770	SR 542	24.25	unnamed	High Cr	1	Whatcom	Yes
990577	SR 542	24.49	unnamed	High Cr	1	Whatcom	Yes
991621	SR 542	24.90	High Cr	Kendall Cr	1	Whatcom	Yes
990590	SR 542	26.25	unnamed	NF Nooksack R	1	Whatcom	No
991640	SR 542	27.21	unnamed	Nooksack R	1	Whatcom	Yes
995409	SR 542	28.87	unnamed	NF Nooksack R	1	Whatcom	Yes
990580	SR 542	29.02	unnamed	NF Nooksack R	1	Whatcom	No
990598	SR 542	31.57	unnamed	NF Nooksack R	1	Whatcom	Yes
990187	SR 542	32.00	Hedrick Cr	Nooksack R	1	Whatcom	Yes
990600	SR 542	32.08	unnamed	Hedrick Cr	1	Whatcom	Yes
990602	SR 542	34.49	unnamed	NF Nooksack R	1	Whatcom	Yes
990604	SR 542	38.15	Deerhorn Cr	NF Nooksack R	1	Whatcom	No
930309	SR 543	0.12	Cain Cr	Semiahmoo Bay	1	Whatcom	Yes
996168	SR 544	3.51	unnamed	Four Mile Cr	1	Whatcom	Yes
931144	SR 546	0.17	Duffner Ditch	Bertrand Cr	1	Whatcom	Yes
990510	SR 546	0.46	Pepin Cr	Fishtrap Cr	1	Whatcom	Yes
996161	SR 546	0.47	Double Ditch	Fishtrap Cr	1	Whatcom	Yes
996163	SR 546	1.47	unnamed	Fishtrap Cr	1	Whatcom	Yes
996164	SR 546	2.01	unnamed	Fishtrap Cr	1	Whatcom	Yes
996167	SR 546	6.02	unnamed	Squaw Cr	1	Whatcom	Yes
995774	SR 547	6.71	unnamed	Saar Cr	1	Whatcom	Yes
996003	SR 548	0.29	unnamed	California Cr	1	Whatcom	Yes
996006	SR 548	0.87	unnamed	California Cr	1	Whatcom	Yes
996007	SR 548	1.14	unnamed	unnamed	1	Whatcom	Yes
996008	SR 548	1.24	unnamed	California Cr	1	Whatcom	Yes

Appendix II - WSDOT Culvert Barriers Relevant to the Injunction *(as of June 15, 2015)*

817 barrier culverts with ≥200 m habitat gain; 163 barrier culverts with <200 m habitat gain

List sorted by Highway and Milepost location.

Site ID	Road	Milepost	Stream	Tributary to	WRIA[1]	County	Lineal Habitat Gain ≥ 200 m
996142	SR 548	4.27	unnamed	Fingalson Cr	1	Whatcom	No
996148	SR 548	6.76	unnamed	Terrell Cr	1	Whatcom	Yes
996149	SR 548	8.11	unnamed	Terrell Cr	1	Whatcom	Yes
996153	SR 548	10.55	unnamed	California Cr	1	Whatcom	Yes
996155	SR 548	11.19	unnamed	Drayton Harbor	1	Whatcom	Yes
996156	SR 548	13.80	Cain Cr	Semiahmoo Bay	1	Whatcom	Yes
990735	SR 6	22.64	Salmon Cr	Rock Cr	23	Pacific	Yes
990736	SR 6	22.94	unnamed	Salmon Cr	23	Pacific	Yes
990737	SR 6	23.49	unnamed	Rock Cr	23	Pacific	Yes
991654	SR 6	24.30	unnamed	Rock Cr	23	Pacific	No
990738	SR 6	25.24	unnamed	Rock Cr	23	Lewis	Yes
990740	SR 6	26.36	unnamed	Rock Cr	23	Lewis	Yes
990741	SR 6	29.00	unnamed	Chehalis R	23	Lewis	Yes
990744	SR 6	31.04	South Branch	Fronia Cr	23	Lewis	Yes
990746	SR 6	31.06	Fronia Cr	Chehalis R	23	Lewis	Yes
930852	SR 6	33.30	unnamed	Chehalis R	23	Lewis	Yes
990751	SR 6	33.56	unnamed	unnamed	23	Lewis	Yes
990756	SR 6	35.08	unnamed	Chehalis R	23	Lewis	Yes
990757	SR 6	35.42	unnamed	Chehalis R	23	Lewis	Yes
990758	SR 6	35.85	unnamed	Chehalis R	23	Lewis	Yes
990423	SR 6	36.74	unnamed	Hope Cr	23	Lewis	Yes
990534	SR 6	40.53	unnamed	Chehalis R	23	Lewis	Yes
990761	SR 6	41.70	unnamed	Chehalis R	23	Lewis	Yes
990764	SR 6	42.38	unnamed	unnamed	23	Lewis	No
991221	SR 6	43.61	unnamed	Chehalis R	23	Lewis	Yes
991544	SR 6	46.39	unnamed	Chehalis R	23	Lewis	Yes
991757	SR 6	46.50	unnamed	Chehalis R	23	Lewis	Yes
997623	SR 7	28.02	unnamed	Mashel R	11	Pierce	No
990686	SR 7	32.40	unnamed	Silver Lk	11	Pierce	Yes
997628	SR 7	33.52	unnamed	Cranberry Lk	11	Pierce	No
991225	SR 7	37.50	unnamed	South Cr	11	Pierce	Yes
990688	SR 7	38.12	unnamed	South Cr	11	Pierce	Yes
991229	SR 702	4.53	unnamed	unnamed to Nisqually R	11	Pierce	Yes
995899	SR 702	5.60	unnamed	Horn Cr	11	Pierce	No
991063	SR 8	0.10	unnamed	Cloquallum Cr	22	Grays Harbor	Yes
993723	SR 8	1.27	unnamed	Cloquallum Cr	22	Grays Harbor	Yes
993727	SR 8	1.37	unnamed	unnamed to Cloquallum Cr	22	Grays Harbor	No
993724	SR 8	3.16	unnamed	Wildcat Cr	22	Grays Harbor	Yes
993725	SR 8	3.51	unnamed	Wildcat Cr	22	Grays Harbor	Yes
991066	SR 8	3.72	unnamed pond	Wildcat Cr	22	Grays Harbor	Yes

Appendix II - WSDOT Culvert Barriers Relevant to the Injunction *(as of June 15, 2015)*

817 barrier culverts with ≥200 m habitat gain; 163 barrier culverts with <200 m habitat gain

List sorted by Highway and Milepost location.

Site ID	Road	Milepost	Stream	Tributary to	WRIA[1]	County	Lineal Habitat Gain ≥ 200 m
22.0507 0.10	SR 8	5.00	MF Wildcat Cr	EF Wildcat Cr	22	Grays Harbor	Yes
990770	SR 8	6.10	unnamed	EF Wildcat Cr	22	Grays Harbor	Yes
990133	SR 8	6.30	EF Wildcat Cr	Wildcat Cr	22	Grays Harbor	Yes
990773	SR 8	9.10	unnamed	Mox Chehalis Cr	22	Grays Harbor	Yes
993728	SR 8	10.12	unnamed	Mox Chehalis Cr	22	Grays Harbor	Yes
993729	SR 8	10.12	unnamed	Mox Chehalis Cr	22	Grays Harbor	Yes
990706	SR 8	18.99	unnamed	Perry Cr	14	Thurston	No
990707	SR 8	18.99	unnamed	Perry Cr	14	Thurston	No
102 L012	SR 9	0.17	Howell Cr	Little Bear Cr	8	Snohomish	Yes
995982	SR 9	10.61	Cemetery Cr	Snohomish R	7	Snohomish	Yes
995087	SR 9	12.57	Bunk Foss Cr	Pilchuck R	7	Snohomish	Yes
999168	SR 9	14.00	Cenntenial Cr	Pilchuck R	7	Snohomish	No
995086	SR 9	16.66	Hulbert Cr	Ebey Sl	7	Snohomish	Yes
991813	SR 9	17.75	unnamed	Stevens Cr	7	Snohomish	Yes
991814	SR 9	18.79	unnamed	Lk Stevens	7	Snohomish	No
995084	SR 9	22.72	unnamed	Quilceda Cr	7	Snohomish	Yes
102 Q028	SR 9	24.44	unnamed	MF Quilceda Cr	7	Snohomish	Yes
990255	SR 9	27.25	unnamed	Portage Cr	5	Snohomish	Yes
996079	SR 9	27.94	unnamed	unnamed	5	Snohomish	Yes
991166	SR 9	32.20	Bryant Cr	Armstrong Cr	5	Snohomish	Yes
996080	SR 9	33.20	Roth Cr	Stillaguamish R	5	Snohomish	Yes
996082	SR 9	34.23	unnamed	Pilchuck Cr	5	Snohomish	Yes
LP23	SR 9	35.46	unnamed	unnamed to Pilchuck Cr	5	Snohomish	Yes
996088	SR 9	38.14	unnamed	unnamed	5	Snohomish	No
996089	SR 9	38.27	unnamed	unnamed	5	Snohomish	No
LP31	SR 9	38.64	unnamed	unnamed	5	Skagit	No
LP32	SR 9	38.69	unnamed	unnamed to Pilchuck Cr	5	Skagit	Yes
NC158	SR 9	39.16	unnamed	Lk McMurray	3	Skagit	Yes
995275	SR 9	39.51	unnamed	Lk McMurray	3	Skagit	No
NC180	SR 9	39.69	unnamed	Lk McMurray	3	Skagit	Yes
NC170	SR 9	39.87	unnamed	unnamed	3	Skagit	Yes
990641	SR 9	40.09	unnamed	Lk McMurray	3	Skagit	Yes
NC166	SR 9	40.77	unnamed	Lk McMurray	3	Skagit	Yes
990091	SR 9	41.04	Norway Park Cr	Lk Mc Murray	3	Skagit	Yes
991451	SR 9	41.50	unnamed	Lake Cr	3	Skagit	No
NC164	SR 9	41.93	unnamed	Lake Cr	3	Skagit	Yes
991120	SR 9	42.36	Lake Cr	Big Lk	3	Skagit	Yes
NC163	SR 9	43.08	unnamed	Lake Cr	3	Skagit	Yes
991122	SR 9	48.00	Gribble Cr	WF Nookachamps Cr	3	Skagit	Yes

Appendix II - WSDOT Culvert Barriers Relevant to the Injunction *(as of June 15, 2015)*

817 barrier culverts with ≥200 m habitat gain; 163 barrier culverts with <200 m habitat gain

List sorted by Highway and Milepost location.

Site ID	Road	Milepost	Stream	Tributary to	WRIA[1]	County	Lineal Habitat Gain ≥ 200 m
NC69	SR 9	49.00	unnamed	Nookachamps Cr	3	Skagit	Yes
HC53	SR 9	59.08	unnamed	unnamed	3	Skagit	Yes
HC93	SR 9	59.46	unnamed	Hansen Cr	3	Skagit	Yes
SR67	SR 9	64.45	unnamed	Samish R	3	Skagit	No
991135	SR 9	64.68	unnamed	Samish R	3	Skagit	No
995390	SR 9	64.93	unnamed	Samish R	3	Skagit	No
991136	SR 9	65.07	unnamed	Samish R	3	Skagit	No
991447	SR 9	66.85	unnamed	Samish R	3	Whatcom	Yes
995392	SR 9	67.46	unnamed	Samish R	3	Whatcom	No
995395	SR 9	69.10	unnamed	Samish R	3	Whatcom	No
995396	SR 9	69.15	unnamed	Samish R	3	Whatcom	No
930834	SR 9	69.87	Unnamed	Samish R	3	Whatcom	Yes
995398	SR 9	69.88	unnamed	Samish R	3	Whatcom	Yes
991106	SR 9	70.60	unnamed	Landingstrip Cr	1	Whatcom	Yes
995780	SR 9	70.81	unnamed	SF Nooksack R	1	Whatcom	No
995783	SR 9	71.54	unnamed	SF Nooksack R	1	Whatcom	No
992344	SR 9	76.91	unnamed	Black Sl	1	Whatcom	Yes
992345	SR 9	77.12	unnamed	Black Sl	1	Whatcom	Yes
992349	SR 9	77.36	unnamed	Tawes Cr	1	Whatcom	Yes
992350	SR 9	77.43	unnamed	Tawes Cr	1	Whatcom	Yes
992356	SR 9	77.94	Tawes Cr	SF Nooksack R	1	Whatcom	Yes
991842	SR 900	15.86	Green Cr	May Cr	8	King	Yes
991702	SR 900	18.59	unnamed	May Cr	8	King	Yes
990432	SR 900	19.14	unnamed	Tibbetts Cr	8	King	No
991185	SR 900	19.40	unnamed	Tibbetts Cr	8	King	No
990433	SR 900	19.50	Tibbetts Cr	Lk Sammamish	8	King	Yes
992641	SR 92	0.22	Unnamed	Stevens Cr	7	Snohomish	Yes
991827	SR 92	0.78	unnamed	Lake Stevens	7	Snohomish	Yes
991830	SR 92	2.20	unnamed	Catherine Cr	7	Snohomish	No
990233	SR 92	2.73	Little Pilchuck Cr	Pilchuck R	7	Snohomish	Yes
991831	SR 92	2.99	Unnamed	Little Pilchuck Cr	7	Snohomish	Yes
102 N183	SR 96	0.47	North Cr	Sammamish R	8	Snohomish	Yes
995326	SR 96	5.29	Thomas Cr	Marshland Sl	7	Snohomish	Yes
995214	SR 96	5.86	unnamed	unnamed to Snohomish R	7	Snohomish	Yes
995215	SR 96	5.98	unnamed	unnamed to Snohomish R	7	Snohomish	Yes
995216	SR 96	6.09	unnamed	unnamed	7	Snohomish	Yes
995217	SR 96	6.49	unnamed	Marshland Sl	7	Snohomish	Yes
996275	SR 99	0.44	unnamed	Hylebos Cr	10	Pierce	Yes
991210	SR 99	6.86	WF Hylebos Cr	Hylebos Cr	10	King	Yes

Appendix II - WSDOT Culvert Barriers Relevant to the Injunction *(as of June 15, 2015)*

817 barrier culverts with ≥200 m habitat gain; 163 barrier culverts with <200 m habitat gain

List sorted by Highway and Milepost location.

Site ID	Road	Milepost	Stream	Tributary to	WRIA[1]	County	Lineal Habitat Gain ≥ 200 m
991196	SR 99	13.54	McSorley Cr	Puget Sound	9	King	Yes
997675	SR 99	14.23	unnamed	Poverty Bay	9	King	Yes
997684	SR 99	23.41	unnamed	Duwamish R	9	King	Yes
997685	SR 99	24.71	NF Hamm Cr	Duwamish R	9	King	Yes
997687	SR 99	24.86	NF Hamm Cr	Duwamish R	9	King	Yes
996216	SR 99	49.01	unnamed	Lunds Gulch Cr	8	Snohomish	Yes
993849	SR 99	51.45	unnamed	Swamp Cr	8	Snohomish	Yes
102 N192	SR 99	54.23	North Cr	Sammamish R	8	Snohomish	Yes
993670	US 101	80.40	unnamed	Chehalis R	22	Grays Harbor	Yes
993674	US 101	89.48	unnamed	Hoquiam R	22	Grays Harbor	Yes
993681	US 101	89.48	unnamed	Hoquiam R	22	Grays Harbor	Yes
993675	US 101	89.77	unnamed	Hoquiam R	22	Grays Harbor	Yes
993679	US 101	90.73	unnamed	Hoquaim R	22	Grays Harbor	Yes
993695	US 101	93.49	unnamed	WF Hoquiam R	22	Grays Harbor	Yes
990732	US 101	93.79	unnamed	WF Hoquiam R	22	Grays Harbor	Yes
993698	US 101	95.46	Unnamed	WF Hoquiam R	22	Grays Harbor	Yes
993702	US 101	98.47	unnamed	WF Hoquiam R	22	Grays Harbor	Yes
993704	US 101	99.45	unnamed	WF Hoquiam R	22	Grays Harbor	Yes
990730	US 101	100.70	unnamed	unnamed	22	Grays Harbor	Yes
991501	US 101	103.65	unnamed	Big Cr	22	Grays Harbor	Yes
993714	US 101	107.42	Mopang Cr	Big Cr	22	Grays Harbor	Yes
993717	US 101	110.84	unnamed	Stevens Cr	22	Grays Harbor	Yes
990731	US 101	111.34	unnamed	Stevens Cr	22	Grays Harbor	Yes
991690	US 101	111.90	unnamed	Stevens Cr	22	Grays Harbor	Yes
997309	US 101	122.92	unnamed	McCalla Cr	21	Grays Harbor	Yes
990276	US 101	123.05	McCalla Cr	Boulder Cr	21	Grays Harbor	Yes
991653	US 101	126.24	unnamed	Quinault R	21	Grays Harbor	Yes
990543	US 101	131.96	unnamed	Ten O Clock Cr	21	Grays Harbor	Yes
990544	US 101	132.20	unnamed	Ten O Clock Cr	21	Grays Harbor	Yes
990452	US 101	135.26	unnamed	Lunch Cr	21	Grays Harbor	Yes
990546	US 101	135.68	Lunch Cr	Raft R	21	Grays Harbor	Yes
990453	US 101	135.95	unnamed	Lunch Cr	21	Grays Harbor	Yes
990883	US 101	137.35	Crane Cr	Raft R	21	Grays Harbor	Yes
990548	US 101	142.48	Harlow Cr	Queets R	21	Grays Harbor	Yes
990457	US 101	142.68	Harlow Cr	Queets R	21	Grays Harbor	Yes
990178	US 101	146.85	Harlow Cr	Queets R	21	Jefferson	Yes
990148	US 101	147.49	Fisher Cr	Queets R	21	Jefferson	Yes
997342	US 101	152.47	unnamed	Queets R	21	Jefferson	Yes
991268	US 101	153.76	unnamed	Pacific Ocean	21	Jefferson	No
997345	US 101	154.27	unnamed	Pacific Ocean	21	Jefferson	No
990549	US 101	154.45	unnamed	Pacific Ocean	21	Jefferson	No

Appendix II - WSDOT Culvert Barriers Relevant to the Injunction *(as of June 15, 2015)*

817 barrier culverts with ≥200 m habitat gain; 163 barrier culverts with <200 m habitat gain

List sorted by Highway and Milepost location.

Site ID	Road	Milepost	Stream	Tributary to	WRIA[1]	County	Lineal Habitat Gain ≥ 200 m
990722	US 101	154.88	unnamed	Pacific Ocean	21	Jefferson	No
990550	US 101	154.90	unnamed	Pacific Ocean	21	Jefferson	Yes
991276	US 101	156.10	unnamed	Pacific Ocean	21	Jefferson	Yes
996220	US 101	160.42	unnamed	Pacific Ocean	20	Jefferson	No
996223	US 101	160.89	unnamed	Pacific Ocean	20	Jefferson	Yes
991261	US 101	161.50	unnamed	Pacific Ocean	20	Jefferson	Yes
990400	US 101	162.60	Steamboat Cr	Pacific Ocean	20	Jefferson	Yes
991262	US 101	163.13	unnamed	Pacific Ocean	20	Jefferson	Yes
996224	US 101	164.57	unnamed	Pacific Ocean	20	Jefferson	No
996225	US 101	165.11	unnamed	Cedar Cr	20	Jefferson	No
990717	US 101	169.45	unnamed	Braden Cr	20	Jefferson	Yes
997052	US 101	169.94	unnamed	Hoh R	20	Jefferson	Yes
990719	US 101	170.81	unnamed	Hoh R	20	Jefferson	Yes
997054	US 101	171.29	unnamed	Hoh R	20	Jefferson	Yes
997055	US 101	174.43	unnamed	Hoh R	20	Jefferson	Yes
997059	US 101	174.79	unnamed	Old Joe Sl	20	Jefferson	No
991647	US 101	175.45	unnamed	Hoh R	20	Jefferson	Yes
991598	US 101	175.91	unnamed	Hoh R	20	Jefferson	Yes
997063	US 101	176.55	unnamed	Hoh R	20	Jefferson	Yes
997070	US 101	177.77	unnamed	Hoh R	20	Jefferson	No
997071	US 101	177.80	unnamed	unnamed	20	Jefferson	Yes
991575	US 101	181.20	unnamed	Dowans Cr	20	Jefferson	Yes
991574	US 101	181.46	unnamed	Dowans Cr	20	Jefferson	Yes
991507	US 101	182.20	unnamed	Dowans Cr	20	Jefferson	Yes
991508	US 101	182.84	unnamed	Dowans Cr	20	Jefferson	Yes
991509	US 101	183.05	unnamed	Dowans Cr	20	Jefferson	Yes
997081	US 101	183.11	unnamed	Dowans Cr	20	Jefferson	Yes
991510	US 101	183.87	unnamed	Bogachiel R	20	Jefferson	No
990269	US 101	184.66	May Cr	Bogachiel R	20	Clallam	Yes
997087	US 101	184.87	unnamed	Bogachiel R	20	Clallam	Yes
990156	US 101	186.41	unnamed	Bogachiel R	20	Clallam	Yes
997091	US 101	187.18	unnamed	Bogachiel R	20	Clallam	Yes
991505	US 101	188.09	unnamed	Bogachiel R	20	Clallam	Yes
997093	US 101	188.19	unnamed	Bogachiel R	20	Clallam	Yes
997095	US 101	188.42	unnamed	Bogachiel R	20	Clallam	Yes
997096	US 101	188.64	unnamed	Bogachiel R	20	Clallam	Yes
991264	US 101	189.15	unnamed	Grader Cr	20	Clallam	Yes
990169	US 101	189.40	Grader Cr	Bogachiel R	20	Clallam	Yes
997098	US 101	190.05	unnamed	Mill Cr	20	Clallam	Yes
997097	US 101	191.12	Uncle John's Cr	Mill Cr	20	Clallam	Yes
20.0312 0.60	US 101	197.10	Swanson Cr	Soleduck R	20	Clallam	Yes
997107	US 101	202.71	unnamed	Sol Duc R	20	Clallam	Yes
990554	US 101	209.32	Wisen Cr	Sol Duc R	20	Clallam	Yes
997108	US 101	210.22	unnamed	Sol Duc R	20	Clallam	No
997109	US 101	210.78	unnamed	Sol Duc R	20	Clallam	Yes
996398	US 101	226.24	Smith Cr	Lk Crescent	19	Clallam	No

Appendix II - WSDOT Culvert Barriers Relevant to the Injunction *(as of June 15, 2015)*

817 barrier culverts with ≥200 m habitat gain; 163 barrier culverts with <200 m habitat gain

List sorted by Highway and Milepost location.

Site ID	Road	Milepost	Stream	Tributary to	WRIA[1]	County	Lineal Habitat Gain ≥ 200 m
995815	US 101	235.81	unnamed	Indian Cr	18	Clallam	No
995816	US 101	236.28	unnamed	Indian Cr	18	Clallam	Yes
995817	US 101	236.35	unnamed	Indian Cr	18	Clallam	Yes
995818	US 101	237.98	unnamed	Indian Cr	18	Clallam	Yes
18.0283 2.00	US 101	238.35	Indian Cr	Elwha R	18	Clallam	Yes
990448	US 101	246.40	Tumwater Cr	Port Angeles Harbor	18	Clallam	Yes
990326	US 101	248.10	Peabody Cr	Strait of Juan de Fuca	18	Clallam	Yes
990481	US 101	249.40	White Cr	Ennis Cr	18	Clallam	Yes
18.0234 1.10	US 101	250.00	Ennis Cr	Strait of Juan de Fuca	18	Clallam	Yes
990240	US 101	250.50	Lees Cr	Strait of Juan de Fuca	18	Clallam	Yes
990021	US 101	253.85	Bagley Cr	Strait of Juan De Fuca	18	Clallam	Yes
995544	US 101	255.65	unnamed	Siebert Cr	18	Clallam	No
18.0173 2.40	US 101	256.10	Siebert Cr	Strait of Juan de Fuca	18	Clallam	Yes
18.0021 5.40	US 101	260.93	Matriotti Cr	Dungeness R	18	Clallam	Yes
990219	US 101	267.18	Johnson Cr	Sequim Bay	17	Clallam	Yes
991667	US 101	268.54	unnamed	Sequim Bay	17	Clallam	Yes
991666	US 101	269.24	unnamed	Sequim Bay	17	Clallam	Yes
991735	US 101	271.22	unnamed	Sequim Bay	17	Clallam	Yes
994478	US 101; ROW	271.22	unnamed	Sequim Bay	17	Clallam	Yes
990712	US 101	271.57	unnamed	Sequim Bay	17	Clallam	Yes
991850	US 101	271.83	unnamed	Sequim Bay	17	Clallam	Yes
990075	US 101	271.98	Chicken Coop Cr	Sequim Bay	17	Clallam	Yes
990134	US 101	274.25	Eagle Cr	Strait of Juan de Fuca	17	Clallam	Yes
995484	US 101	275.72	unnamed	Eagle Cr	17	Jefferson	Yes
990090	US 101	277.90	Contractors Cr	Discovery Bay	17	Jefferson	Yes
995488	US 101	278.66	unnamed	Discovery Bay	17	Jefferson	No
995490	US 101	281.61	unnamed	Discovery Bay	17	Jefferson	Yes
995491	US 101	281.72	unnamed	Discovery Bay	17	Jefferson	Yes
995497	US 101	283.57	unnamed	Snow Cr	17	Jefferson	Yes
995499	US 101	289.36	unnamed	Leland Cr	17	Jefferson	Yes
995500	US 101	289.91	unnamed	Leland Cr	17	Jefferson	No
990896	US 101	290.35	unnamed	Leland Cr	17	Jefferson	Yes
995502	US 101	291.79	unnamed	Leland Cr	17	Jefferson	Yes
990241	US 101	292.52	Leland Cr	L Quilcene R	17	Jefferson	Yes
994484	US 101	303.01	Marple Cr	Jackson Cove	17	Jefferson	Yes
990449	US 101	304.24	Turner Cr	Hood Canal	16	Jefferson	No
995931	US 101	305.59	unnamed	Hood Canal	16	Jefferson	Yes
990899	US 101	307.00	Twana Cr	Hood Canal	16	Jefferson	Yes
995936	US 101	310.40	unnamed	Hood Canal	16	Jefferson	Yes
991603	US 101	314.10	unnamed	Hood Canal	16	Jefferson	Yes
991606	US 101	315.19	Schaerer Cr	Hood Canal	16	Mason	Yes
991614	US 101	322.83	unnamed	Hood Canal	16	Mason	Yes
996135	US 101	325.68	unnamed	Hood Canal	16	Mason	Yes
996138	US 101	327.76	Little Lilliwaup Cr	Hood Canal	16	Mason	Yes
996358	US 101	331.18	unnamed	Hood Canal	16	Mason	No
991254	US 101	331.83	unnamed	Hood Canal	16	Mason	Yes

Appendix II - WSDOT Culvert Barriers Relevant to the Injunction *(as of June 15, 2015)*

817 barrier culverts with ≥200 m habitat gain; 163 barrier culverts with <200 m habitat gain

List sorted by Highway and Milepost location.

Site ID	Road	Milepost	Stream	Tributary to	WRIA[1]	County	Lineal Habitat Gain ≥ 200 m
990191	US 101	332.65	Hill Cr	Hood Canal	16	Mason	Yes
996366	US 101	334.40	unnamed	Hood Canal	16	Mason	Yes
996367	US 101	334.74	unnamed	Hood Canal	16	Mason	Yes
991250	US 101	335.93	unnamed	Hood Canal	16	Mason	Yes
996371	US 101	338.37	unnamed	Skobob Cr	16	Mason	Yes
115 MC093	US 101	346.95	Coffee Cr	Goldsborough Cr	14	Mason	Yes
115 MC180	US 101	348.21	unnamed	Mill Cr	14	Mason	Yes
997158	US 101	354.01	unnamed	Skookum Cr	14	Mason	Yes
997159	US 101	354.22	unnamed	Skookum Cr	14	Mason	No
115 MC144	US 101	355.58	unnamed	Totten Inlet	14	Mason	Yes
997157	US 101	356.48	unnamed	Schneider Cr	14	Mason	Yes
14.0010 0.10	US 101	356.80	Countyline Cr	Schneider Cr	14	Mason	Yes
997161	US 101	357.40	unnamed	Schneider Cr	14	Thurston	Yes
991477	US 101	360.60	unnamed	Eld Inlet	14	Thurston	Yes
994788	US 12	3.76	Elliott Sl	Chehalis R	22	Grays Harbor	Yes
991284	US 12	4.59	unnamed	Mox Chuck Sl	22	Grays Harbor	Yes
991283	US 12	5.24	unnamed	Mox Chuck Sl	22	Grays Harbor	Yes
991285	US 12	5.38	unnamed	unnamed	22	Grays Harbor	Yes
991633	US 12	5.62	unnamed	unnamed	22	Grays Harbor	Yes
991909	US 12	6.50	unnamed	Higgins Sl	22	Grays Harbor	No
990957	US 12	6.58	unnamed	Higgins Sl	22	Grays Harbor	Yes
990958	US 12	6.92	Higgins Sl	Chehalis R	22	Grays Harbor	Yes
991911	US 12	7.26	unnamed	Higgins Sl	22	Grays Harbor	Yes
994791	US 12	9.04	unnamed	Wynoochee R	22	Grays Harbor	Yes
991528	US 12	11.01	unnamed	unnamed	22	Grays Harbor	Yes
931349	US 12	11.49	unnamed	unnamed	22	Grays Harbor	Yes
125 1806W34G	US 12	19.17	unnamed	Vance Cr	22	Grays Harbor	Yes
991533	US 12	23.30	unnamed	Chehalis R	22	Grays Harbor	Yes
994799	US 12	26.87	unnamed	Chehalis R	22	Grays Harbor	Yes
991541	US 12	28.17	unnamed	Chehalis R	23	Grays Harbor	Yes
991540	US 12	28.60	unnamed	Chehalis R	23	Grays Harbor	Yes
991535	US 12	29.19	unnamed	Chehalis R	23	Grays Harbor	Yes
991536	US 12	29.45	unnamed	Chehalis R	23	Grays Harbor	Yes
996710	US 12	31.19	unnamed	Chehalis R	23	Grays Harbor	No
996712	US 12	31.61	unnamed	Cedar Cr	23	Grays Harbor	Yes
996714	US 12	32.69	unnamed	Cedar Cr	23	Grays Harbor	Yes
991538	US 12	33.42	unnamed	Chehalis R	23	Grays Harbor	Yes
991539	US 12	33.60	unnamed	Chehalis R	23	Grays Harbor	Yes
995046	US 2	3.59	unnamed	unnamed	7	Snohomish	No
932426	US 2; WB on-ramp	5.02	Bunk Foss Cr	Pilchuck R	7	Snohomish	Yes
932428	US 2	5.18	Bunk Foss Cr	Pilchuck R	7	Snohomish	Yes
995101	US 2	6.23	Bunk Foss Cr	Pilchuck R	7	Snohomish	Yes
995108	US 2	12.94	unnamed	French Cr	7	Snohomish	Yes
101NORT-36	US 2	19.30	unnamed	Skykomish R	7	Snohomish	Yes
101NORT-32	US 2	20.53	unnamed	unnamed to Skykomish R	7	Snohomish	Yes
101NORT-33	US 2	20.53	unnamed	Skykomish R	7	Snohomish	Yes

Appendix II - WSDOT Culvert Barriers Relevant to the Injunction *(as of June 15, 2015)*

817 barrier culverts with ≥200 m habitat gain; 163 barrier culverts with <200 m habitat gain

List sorted by Highway and Milepost location.

Site ID	Road	Milepost	Stream	Tributary to	WRIA[1]	County	Lineal Habitat Gain ≥ 200 m
101OWEN-02	US 2	21.75	Groeneveld Cr	Skykomish R	7	Snohomish	Yes
991822	US 2	34.35	unnamed	Skykomish R	7	Snohomish	Yes
991825	US 2	36.73	unnamed	SF Skykomish R	7	Snohomish	No
995058	US 2	44.23	unnamed	SF Skykomish R	7	King	No
995059	US 2	44.26	unnamed	SF Skykomish R	7	King	No
995000	US 2	45.47	unnamed	SF Skykomish R	7	King	Yes
995061	US 2	48.35	unnamed	SF Skykomish R	7	King	Yes
995002	US 2	48.78	unnamed	SF Skykomish R	7	King	No
995020	US 2	48.94	unnamed	SF Skykomish R	7	King	Yes
995021	US 2	49.87	unnamed	SF Skykomish R	7	King	Yes
995062	US 2	52.39	unnamed	Tye R	7	King	Yes
995023	US 2	52.70	unnamed	Tye R	7	King	Yes

[1] WRIA = Water Resource Inventory Area

Appendix III

Appendix III. Updates to the WSDOT Injunction Barrier List since September 27, 2013 ***(List updated: June 15, 2015)***

Adds 17 newly identified barriers to the barrier list; removes 53 from the barrier list.

List sorted by Highway and Milepost location.

Site ID	Road	Milepost	Stream	Tributary to	WRIA	Action	Explanation	Modified Date
08.0183 3.10	270th Ave (I-90 vic.)	20.28	EF Issaquah Cr	Issaquah Cr	8	removed	not owned by WSDOT	7/24/2014
933259	I-405	7.61	Gypsy Cr	Lake Washington	8	added	newly identified barrier	5/18/2015
998971	I-405	7.83	unnamed	Lake Washington	8	added	newly identified barrier	5/18/2015
998972	I-405	7.90	unnamed	Lake Washington	8	added	newly identified barrier	5/18/2015
933258	I-405	12.03	Trail Cr	Mercer Sl	8	added	newly identified barrier	5/18/2015
933244	I-405	13.05	Sturtevant Cr	Richards Cr	8	added	newly identified barrier	2/24/2015
932812	I-405	20.50	unnamed	Juanita Cr	8	added	newly identified barrier	10/29/2014
102 Q058	I-5	203.24	unnamed	WF Quilceda Cr	7	removed	duplicate record	11/4/2013
933313	I-5; NB	115.77	unnamed	unnamed Red Salmon Cr trib	11	added	newly identified barrier	6/1/2015
996885	Redmond Way	5.33	unnamed	unnamed	8	removed	not a state highway	1/7/2014
996886	Redmond Way	5.40	unnamed	Peters Cr	8	removed	not a state highway	1/7/2014
996887	Redmond Way	5.69	Peters Cr	Sammamish R	8	removed	not a state highway	1/7/2014
991301	SR 105	31.38	unnamed	South Bay	22	removed	tide gate	2/3/2014
996127	SR 106	3.39	unnamed	Hood Canal	16	added	newly identified barrier	4/29/2015
991246	SR 106	13.50	Twanoh Falls Cr	Hood Canal	14	removed	corrected	12/31/2013
990278	SR 108	8.89	McDonald Cr	Skookum Cr	14	added	newly identified barrier	5/4/2015
990092	SR 112	57.61	Coville Cr	Strait of Juan de Fuca	19	removed	corrected	12/31/2013
990357	SR 16	26.80	Ross Cr	Sinclair Inlet	15	added	Salmon/ Steelhead confirmed	6/16/2015
991215	SR 162	4.82	Ball Cr	Puyallup R	10	removed	corrected	12/31/2013
990083	SR 167	0.82	Clear Cr	Puyallup R	10	removed	tide gate	2/3/2014
996290	SR 167	11.37	unnamed	Milwaukee Canal	10	removed	not a barrier	10/29/2013
995978	SR 20	12.96	Crockett Lk	Keystone Harbor	6	removed	resident trout only	1/7/2015
995432	SR 20	53.90	unnamed	Indian Sl	3	removed	tide gate	2/3/2014
991711	SR 20	94.10	unnamed	Skagit R	4	removed	resident trout only	7/3/2014
991721	SR 203	4.91	unnamed	Langlois Cr	7	added	newly identified barrier	12/3/2014
991995	SR 3	36.10	Wright Cr	Sinclair Inlet	15	added	newly identified barrier	10/12/2013
931621	SR 3; ROW	25.78	unnamed	Mindy Cr	15	removed	not owned by WSDOT	2/19/2015
931620	SR 3; ROW	25.78	unnamed	Mindy Cr	15	removed	not owned by WSDOT	2/19/2015

Appendix III. Updates to the WSDOT Injunction Barrier List since September 27, 2013 ***(List updated: June 15, 2015)***

Adds 17 newly identified barriers to the barrier list; removes 53 from the barrier list.

List sorted by Highway and Milepost location.

Site ID	Road	Milepost	Stream	Tributary to	WRIA	Action	Explanation	Modified Date
09.0377 2.12	SR 509; 200th Ave	21.80	Des Moines Cr	Puget Sound	9	removed	not a state highway	6/11/2014
990210	SR 516	12.33	Jenkins Cr	Big Soos Cr	9	removed	not a barrier	10/16/2014
994705	SR 520	6.44	unnamed	Yarrow Cr	8	removed	corrected	12/31/2013
994237	SR 520; LX	6.26	Yarrow Cr	Lk Washington	8	removed	corrected	10/22/2014
994238	SR 520; WB off-ramp	6.27	Yarrow Cr	Lk Washington	8	removed	corrected	10/22/2014
994440	SR 522	16.54	Daniels Cr	Cottage Lk Cr	8	removed	passable	11/19/2013
994128	SR 522	21.97	unnamed	Skykomish R	7	removed	corrected	10/22/2014
994125	SR 522	21.97	unnamed	Skykomish R	7	removed	corrected	10/22/2014
996915	SR 523	1.24	unnamed	Thornton Cr	8	removed	resident only	12/16/2013
102 S088	SR 525	0.28	Maple Cr	Swamp Cr	8	added	Newly identified barrier	6/9/2014
995404	SR 530	36.83	unnamed	NF Stillaquamish R	5	removed	corrected	10/22/2014
991169	SR 530	36.90	unnamed	NF Stillaquamish R	5	removed	corrected	10/22/2014
991170	SR 530	37.58	unnamed	NF Stillaquamish R	5	removed	corrected	10/22/2014
991058	SR 531	8.65	Edgecomb Cr	MF Quilcea Cr	7	added	newly identified barrier	10/16/2014
990603	SR 542	36.61	Lookout Cr	NF Nooksack R	1	removed	resident trout only	6/15/2014
996161	SR 546	0.47	Pepin Cr	Fishtrap Cr	1	added	newly identified barrier	8/5/2014
990084	SR 7	11.56	Coal Cr	Roundtop Cr	11	removed	resident trout only	10/30/2014
990672	SR 7	14.72	unnamed	East Cr	11	removed	resident trout only	10/30/2014
990687	SR 7	38.60	unnamed	South Cr	11	removed	non-fish bearing	9/19/2014
990297	SR 7	41.17	Muck Cr	Nisqually R	11	removed	corrected	12/31/2013
991448	SR 9	67.33	NP Cr	Samish R	3	removed	corrected	12/31/2013
991810	SR 9; Access Rd	4.15	unnamed	unnamed	7	removed	resident trout only	1/15/2015
993673	US 101	84.15	unnamed	Chehalis R	22	removed	tide gate	2/3/2014
990548	US 101	142.48	Harlow Cr	Queets R	21	added	newly identified barrier	1/9/2014
990457	US 101	142.68	Harlow Cr	Queets R	21	added	newly identified barrier	1/9/2014
997355	US 101	155.80	unnamed	Pacific Ocean	21	removed	resident trout only	8/19/2014
997072	US 101	177.97	unnamed	unnamed to Hell Roaring Cr	20	removed	resident only	1/21/2014
991595	US 101	178.09	unnamed	unnamed to Hell Roaring Cr	20	removed	resident only	1/21/2014

Appendix III. Updates to the WSDOT Injunction Barrier List since September 27, 2013 ***(List updated: June 15, 2015)***

Adds 17 newly identified barriers to the barrier list; removes 53 from the barrier list.

List sorted by Highway and Milepost location.

Site ID	Road	Milepost	Stream	Tributary to	WRIA	Action	Explanation	Modified Date
991589	US 101	178.30	unnamed	Hell Roaring Cr	20	removed	resident only	1/21/2014
991590	US 101	178.63	unnamed	Hell Roaring Cr	20	removed	resident only	1/21/2014
991591	US 101	179.13	unnamed	Hell Roaring Cr	20	removed	resident only	1/21/2014
991592	US 101	179.57	Hell Roaring Cr	Hoh R	20	removed	resident only	1/21/2014
997078	US 101	179.73	unnamed	Hell Roaring Cr	20	removed	resident only	1/21/2014
991593	US 101	180.20	unnamed	EF Hell Roaring Cr	20	removed	resident only	1/21/2014
997082	US 101	183.44	unnamed	Dowans Cr	20	removed	non-fish bearing	7/21/2014
991515	US 101	187.79	unnamed	Bogachiel R	20	removed	resident only	1/16/2014
991565	US 101	221.00	unnamed	Lk Crescent	19	removed	resident trout only	5/8/2015
996391	US 101	222.11	Eagle Cr	Lk Crescent	19	removed	resident trout only	5/8/2015
996398	US 101	226.24	Smith Cr	Lk Crescent	19	removed	resident trout only	5/7/2015
990555	US 101	259.79	Owl Cr	Matriotti Cr	18	removed	corrected	10/22/2014
999584	US 101	308.74	unnamed	Hood Canal	16	removed	resident only	4/29/2014
991615	US 101	317.45	unnamed	Hood Canal	16	removed	resident trout only	10/18/2014

Appendix IV

Appendix IV. Dedicated Funding Project Evaluations - Spawner Surveys Since 2013 *(as of June 17, 2015)*

WSDOT Region	Site ID	Road	Mile Post	Stream	Trib to	River Mile	Project Year	Survey Date	Species	Survey Location	Survey Timing	Evaluation Status	Survey Length (miles)	Live Fish Count	Dead Fish Count	Total Fish Count	Redd Count
NW	990187	SR 542	32	Hedrick Cr	Nooksack R	0.3	2014	06-Jan-14	Coho	Upstream	Pre-Project	Incomplete	0.3	0	0	0	0
NW	990187	SR 542	32	Hedrick Cr	Nooksack R	0.3	2014	06-Jan-14	Coho	Downstream	Pre-Project	Incomplete	0.3	1	0	1	1
NW	990187	SR 542	32	Hedrick Cr	Nooksack R	0.3	2014	20-Nov-14	Coho	Downstream	Pre-Project	Incomplete	0.3	0	0	0	0
NW	990187	SR 542	32	Hedrick Cr	Nooksack R	0.3	2014	20-Nov-14	Coho	Upstream	Pre-Project	Incomplete	0.3	0	0	0	0
NW	990187	SR 542	32	Hedrick Cr	Nooksack R	0.3	2014	16-Dec-14	Coho	Upstream	Pre-Project	Incomplete	0.3	0	0	0	0
NW	990187	SR 542	32	Hedrick Cr	Nooksack R	0.3	2014	16-Dec-14	Coho	Downstream	Pre-Project	Incomplete	0.3	0	1	1	0
NW	991448	SR 9	67.3	NP Cr	Samish R	0.6	2013	05-Dec-13	Coho	Downstream	Post-Project	Complete	0.3	55	7	62	45
NW	991448	SR 9	67.3	NP Cr	Samish R	0.6	2013	05-Dec-13	Coho	Upstream	Post-Project	Complete	0.3	16	1	17	4
NW	994389	SR 11	20.3	Padden Cr	Bellingham Bay	0.85	2013	03-Jan-13	Chum	Downstream	Pre-project	Incomplete	0.31	0	0	0	0
NW	994389	SR 11	20.3	Padden Cr	Bellingham Bay	0.85	2013	03-Jan-13	Chum	Upstream	Pre-project	Incomplete	0.31	0	0	0	0
NW	01.0228 4.80	SR 542	6.55	Anderson Cr	Nooksack R	4.8	2015	21-Nov-14	Coho	Upstream	Pre-Project	Incomplete	0.3	0	0	0	0
NW	01.0228 4.80	SR 542	6.55	Anderson Cr	Nooksack R	4.8	2015	21-Nov-14	Coho	Downstream	Pre-Project	Incomplete	0.3	0	0	0	0
NW	01.0228 4.80	SR 542	6.55	Anderson Cr	Nooksack R	4.8	2015	16-Dec-14	Coho	Downstream	Pre-Project	Incomplete	0.3	0	0	0	0
NW	01.0228 4.80	SR 542	6.55	Anderson Cr	Nooksack R	4.8	2015	16-Dec-14	Coho	Upstream	Pre-Project	Incomplete	0.3	0	0	0	0
NW	01.0228 4.80	SR 542	6.55	Anderson Cr	Nooksack R	4.8	2015	16-Dec-14	Coho	Downstream	Pre-Project	Incomplete	0.3	1	0	1	1
NW	01.0228 4.80	SR 542	6.55	Anderson Cr	Nooksack R	4.8	2015	16-Dec-14	Coho	Upstream	Pre-Project	Incomplete	0.3	0	0	0	0
OL	990017	SR 16	28.1	Anderson Cr	Sinclair Inlet	0	2014	25-Nov-14	Chum	Upstream	Pre-Project	Incomplete	0.3	3	3	6	6
OL	990017	SR 16	28.1	Anderson Cr	Sinclair Inlet	0	2014	25-Nov-14	Coho	Upstream	Pre-Project	Incomplete	0.3	8	5	13	13
OL	990092	SR 112	57.6	Coville Cr	Strait of Juan de Fuca	2.5	2013	03-Dec-13	Coho	Downstream	Post-Project	Complete?	0.3	0	0	0	0
OL	990092	SR 112	57.6	Coville Cr	Strait of Juan de Fuca	2.5	2013	03-Dec-13	Coho	Upstream	Post-Project	Complete?	0.3	0	0	0	0
OL	990297	SR 7	41.2	Muck Cr	Nisqually R	17.5	2013	14-Nov-13	Coho	Upstream	Post-Project	Complete	0.3	0	0	0	0
OL	990297	SR 7	41.2	Muck Cr	Nisqually R	17.5	2013	14-Nov-13	Coho	Downstream	Post-Project	Complete	0.3	0	0	0	0
OL	990297	SR 7	41.2	Muck Cr	Nisqually R	17.5	2013	25-Nov-13	Coho	Upstream	Post-Project	Complete	0.3	0	0	0	0
OL	990297	SR 7	41.2	Muck Cr	Nisqually R	17.5	2013	25-Nov-13	Coho	Downstream	Post-Project	Complete	0.3	0	0	0	0
OL	990297	SR 7	41.2	Muck Cr	Nisqually R	17.5	2013	20-Dec-13	Coho	Upstream	Post-Project	Complete	0.3	0	0	0	0
OL	990297	SR 7	41.2	Muck Cr	Nisqually R	17.5	2013	20-Dec-13	Coho	Downstream	Post-Project	Complete	0.3	0	0	0	0
OL	990297	SR 7	41.2	Muck Cr	Nisqually R	17.5	2013	22-Dec-14	Chum	Upstream	Post-Project	Complete	0.3	0	0	0	0
OL	990297	SR 7	41.2	Muck Cr	Nisqually R	17.5	2013	22-Dec-14	Chum	Downstream	Post-Project	Complete	0.3	0	0	0	0
OL	991049	SR 507	36.4	Lacamas Cr	Muck Cr	0.4	2013	22-Dec-14	Chum	Upstream	Pre-Project	Incomplete	0.3	0	0	0	0
OL	991049	SR 507	36.4	Lacamas Cr	Muck Cr	0.4	2013	22-Dec-14	Chum	Downstream	Pre-Project	Incomplete	0.3	0	0	0	0
OL	991246	SR 106	13.5	Twanoh Falls Cr	Hood Canal	0.1	2013	27-Nov-13	Chum	Upstream	Post-Project	Complete	0.3	0	0	0	0
OL	991246	SR 106	13.5	Twanoh Falls Cr	Hood Canal	0.1	2013	27-Nov-13	Chum	Downstream	Post-Project	Complete	0.1	0	1	1	1
OL	991246	SR 106	13.5	Twanoh Falls Cr	Hood Canal	0.1	2013	14-Nov-14	Chum	Upstream	Post-Project	Complete	0.3	11	4	15	5
OL	991246	SR 106	13.5	Twanoh Falls Cr	Hood Canal	0.1	2013	14-Nov-14	Chum	Downstream	Post-Project	Complete	0.1	0	0	0	0
OL	991730	SR 112	25.6	unnamed	Pysht R	0.01	2012	03-Dec-13	Coho	Downstream	Post-Project	Complete	0.01	0	0	0	0
OL	991730	SR 112	25.6	unnamed	Pysht R	0.01	2012	03-Dec-13	Coho	Upstream	Post-Project	Complete	0.3	0	0	0	0
OL	992493	US 101	69	unnamed	Lower Salmon Cr	0.03	2011	05-Dec-13	Coho	Upstream	Pre-Project	Complete	0.3	0	3	3	0
OL	992493	US 101	69	unnamed	Lower Salmon Cr	0.03	2011	05-Dec-13	Coho	Downstream	Pre-Project	Complete	0.03	0	0	0	0
SW	931100	SR 4	33.9	unnamed	Elochoman Sl	0.11	2014	21-Nov-13	Chum	Upstream	Pre-Project	Incomplete	0.3	0	0	0	0
SW	931100	SR 4	33.9	unnamed	Elochoman Sl	0.11	2014	21-Nov-13	Chum	Downstream	Pre-Project	Incomplete	0.11	0	0	0	0
SW	990052	US 97	21.4	Butler Cr	E Prong Little Klickitat R	0.07	2012	08-Jan-13	Steelhead	Upstream	Post-project	Complete	0.3	0	0	0	0
SW	990052	US 97	21.4	Butler Cr	E Prong Little Klickitat R	0.07	2012	08-Jan-13	Steelhead	Downstream	Post-project	Complete	0.07	0	0	0	0

Appendix IV. Dedicated Funding Project Evaluations - Spawner Surveys Since 2013 *(as of June 17, 2015)*																	
WSDOT Region	Site ID	Road	Mile Post	Stream	Trib to	River Mile	Project Year	Survey Date	Species	Survey Location	Survey Timing	Evaluation Status	Survey Length (miles)	Live Fish Count	Dead Fish Count	Total Fish Count	Redd Count
SW	990052	US 97	21.4	Butler Cr	E Prong Little Klickitat R	0.07	2012	01-Apr-14	Steelhead	Downstream	Post-Project	Complete	0.07	0	0	0	0
SW	990052	US 97	21.4	Butler Cr	E Prong Little Klickitat R	0.07	2012	01-Apr-14	Steelhead	Upstream	Post-Project	Complete	0.3	0	0	0	0
SW	990052	US 97	21.4	Butler Cr	E Prong Little Klickitat R	0.07	2012	25-Apr-14	Steelhead	Downstream	Post-Project	Complete	0.07	0	0	0	0
SW	990052	US 97	21.4	Butler Cr	E Prong Little Klickitat R	0.07	2012	25-Apr-14	Steelhead	Upstream	Post-Project	Complete	0.3	0	0	0	0
SW	990818	SR 4	34.1	unnamed	Elochoman Sl	0.11	2014	21-Nov-13	Chum	Upstream	Pre-Project	Incomplete	0.3	0	0	0	0
SW	990818	SR 4	34.1	unnamed	Elochoman Sl	0.11	2014	21-Nov-13	Chum	Downstream	Pre-Project	Incomplete	0.11	0	0	0	0
SW	992282	US 12	125	Burton Cr	Cowlitz R	1.7		09-Jan-13	Steelhead	Upstream	Pre-project	Incomplete	0.2	0	0	0	0
SW	992282	US 12	125	Burton Cr	Cowlitz R	1.7		09-Jan-13	Steelhead	Downstream	Pre-project	Incomplete	0.3	0	0	0	0

Appendix V

Appendix VA. Northwest Region Spring 2015 WSDOT Fishway Inspections									
Site ID	Road	Mile Post	Stream Name	Tributary To	WRIA	Inspector	Inspection Date	Fishway Condition	Maintenance Required
03.0016 0.40	I-5	238.4	Bow Hill Cr	Friday Cr	03.0016	Collins	6/2/2015	OK	None at this time.
01.0626 0.35	SR 11	18.6	Chuckanut Cr	Chuckanut Bay	01.0626	Collins	6/2/2015	OK	None at this time.
991741	SR 534	1.2	unnamed	Bulson Cr	03.0199	Collins	6/2/2015	OK	None at this time.
990014	SR 542	3.5	Squalicum Cr	Bellingham Bay	01.0552	Collins	6/2/2015	OK	None at this time.
01.0228 4.80	SR 542	6.55	Anderson Cr	Nooksack R	01.0228	Collins	6/2/2015	MNR	None at this time.
993090	I-5	182.73	Swamp Cr	Sammamish R	08.0059	Collins	5/28/2015	OK	None at this time.
08.0070 10.60	I-5	187.2	North Cr	Sammamish R	08.0070	Collins	5/28/2015	OK	None at this time.
990308	I-5	187.2	North Cr	Sammamish R	08.0070	Collins	5/28/2015	OK	None at this time.
990622	I-5	211.5	Secret Cr	Pilchuck Cr	05.0065	Collins	5/28/2015	OK	None at this time.
05.0021 4.10	I-5; NB Ext 215	216.73	WF Church Cr	Church Cr	05.0021	Collins	5/28/2015	OK	None at this time.
03.0354A 0.04	SR 20	77.7	Little Careys Cr	Careys Cr	03.0354A	Collins	5/28/2015	OK	None at this time.
990065	SR 20	77.82	unnamed	Carey's Cr	03	Collins	5/28/2015	OK	None at this time.
991160	SR 530	25.94	Schoolyard Cr	NF Stillaguamish R	05.0145	Collins	5/28/2015	MNR	None at this time.
991155	SR 530	54.6	Lyle Cr	Sauk R	04.1064	Collins	5/28/2015	OK	None at this time.
990188	SR 530	64.09	Hilt Cr	Sauk R	04.0678	Collins	5/28/2015	OK	None at this time.
08.0268 0.80	I-405	10.12	Coal Cr	Lake Washington	08.0268	Collins	5/27/2015	OK	None at this time.
990376	I-405	19.12	Forbes Cr	Juanita Bay	08.0242	Collins	5/27/2015	MN	Stream has end cut around the LB side of the US most control and is working on the RB side of the next control DS. Need to add rock to protect the control and reseal.
08.0059 7.00	I-405	29.75	Swamp Cr	Sammamish R	08.0059	Collins	5/27/2015	OK	None at this time.
08.0070A 0.01	SR 527	4	Sulphur Springs Cr	North Cr	08.0070A	Collins	5/27/2015	OK	None at this time.
08.0075 0.70	SR 527	4.46	Silver Cr No2	North Cr	08.0075	Collins	5/27/2015	OK	None at this time.
08.0075 0.75	SR 527	4.48	Silver Cr No 3	North Cr	08.0075	Collins	5/27/2015	OK	None at this time.
08.0070B 0.30	SR 527	6.32	Nickel Cr	North Cr	08.0070B	Collins	5/27/2015	MNFP	Need to remove the debris plug that has formed at the culvert inlet. This is backing up sediment and passage is compromised.
08.0075 0.20	SR 527; ROW	4.06	Silver Cr No 1	North Cr	08.0075	Collins	5/27/2015	OK	None at this time.
08.0049 3.00	I-5; NB off-ramp	177.67	McAleer Cr	Lk Washington	08.0049	Collins	5/26/2015	MNFP	Remove the log wedged in the middle of the culvert and the debris plug that has formed near the culvert outlet.
990272	SR 104	29.65	McAleer Cr	Lk Washington	08.0049	Collins	5/26/2015	MNFP	Remove the debris jam that has formed within the culvert inlet and reposition the trees that are overhanging the US end of the pipe.
08.0110 0.10	SR 202	11.05	Rutherford Cr	Evans Cr	08.0110	Collins	5/26/2015	OK	None at this time.
990142	SR 202	11.96	Evans Cr	Bear Cr	08.0106	Collins	5/26/2015	MNR	None at this time.
07.0383A 0.50	SR 202	13.8	Dry Cr	Patterson Cr	07.0383A	Collins	5/26/2015	OK	None at this time.
990262	SR 522	1.87	Maple Leaf Cr	Thornton Cr	08.0033	Collins	5/26/2015	OK	None at this time.
08.0080 0.90	SR 522	12.66	Little Bear Cr	Sammamish R	08.0080	Collins	5/26/2015	OK	None at this time.

Appendix VA. Northwest Region Spring 2015 WSDOT Fishway Inspections									
Site ID	Road	Mile Post	Stream Name	Tributary To	WRIA	Inspector	Inspection Date	Fishway Condition	Maintenance Required
08.0080 1.10	SR 522	12.92	Little Bear Cr	Sammamish R	08.0080	Collins	5/26/2015	OK	None at this time.
08.0183 1.00	I-90	17	EF Issaquah Cr	Issaquah Cr	08.0183	Collins	5/20/2015	OK	None at this time.
08.0183 1.30	I-90	18.37	EF Issaquah Cr	Issaquah Cr	08.0183	Collins	5/20/2015	OK	None at this time.
08.0183 1.90	I-90	19.02	EF Issaquah Cr	Issaquah Cr	08.0183	Collins	5/20/2015	OK	None at this time.
08.0183 3.00	I-90	20.22	EF Issaquah Cr	Issaquah Cr	08.0183	Collins	5/20/2015	OK	None at this time.
996965	I-90	20.42	unnamed	EF Issaquah Cr	08.0186	Collins	5/20/2015	MNR	None at this time.
08.0183 5.00	I-90	22.37	EF Issaquah Cr	Issaquah Cr	08.0183	Collins	5/20/2015	MNR	None at this time.
08.0191 0.30	I-90; ROW	21.23	unnamed	EF Issaquah Cr	08.0191	Collins	5/20/2015	OK	None at this time.
105 R042117a	SR 164	8.24	Pussyfoot Cr	White R	10.0048	Collins	5/20/2015	MNR	None at this time.
08.0302 0.00	SR 169	23.62	Maplewood Cr	Cedar R	08.0302	Collins	5/20/2015	OK	None at this time.
08.0320 1.30	SR 18	16.94	Downs Cr	Cedar R	08.0320	Collins	5/20/2015	OK	None at this time.
991013	SR 410	50.32	Minnehaha Cr	White R	10.0300	Collins	5/20/2015	OK	None at this time.
990433	SR 900	19.5	Tibbetts Cr	Lk Sammamish	08.0169	Collins	5/20/2015	MNR	None at this time.
07.0148 1.30	SR 92	1.93	Catherine Cr	Stevens Cr	07.0148	Collins	5/15/2015	OK	None at this time.
07.0096 0.30	US 2	3.6	Mosier Cr	Ebey Sl	07.0096	Collins	5/15/2015	OK	None at this time.

Fishway Condition:

MN requires minor maintenance

MNFP requires maintenance for fish passage

MNR requires replacement

Appendix VB. Olympic Region Spring 2015 WSDOT Fishway Inspections									
Site ID	Road	Mile Post	Stream Name	Tributary To	WRIA	Inspector	Inspection Date	Fishway Condition	Maintenance Required
20.0312 0.60	US 101	197.1	Swanson Cr	Soleduck R	20.0312	Collins	4/22/2015	MNR	None at this time.
18.0283 2.00	US 101	238.35	Indian Cr	Elwha R	18.0283	Collins	4/22/2015	MNR	Remove debris during summer low flows per conversation with RMEC last year.
990448	US 101	246.4	Tumwater Cr	Port Angeles Harbor	18.0256	Collins	4/22/2015	MNR	None at this time.
990466	US 101	246.9	Valley Cr	Port Angeles Harbor	18.0249	Collins	4/22/2015	OK	None at this time.
18.0234 1.10	US 101	250	Ennis Cr	Strait of Juan de Fuca	18.0234	Collins	4/22/2015	MNR	None at this time.
990240	US 101	250.5	Lees Cr	Strait of Juan de Fuca	18.0232	Collins	4/22/2015	MNR	None at this time.
990021	US 101	253.85	Bagley Cr	Strait of Juan De Fuca	18.0183	Collins	4/22/2015	MNR	None at this time.
18.0173 2.40	US 101	256.1	Siebert Cr	Strait of Juan de Fuca	18.0173	Collins	4/22/2015	MNR	None at this time.
991501	US 101	103.65	unnamed	Big Cr	22.0057	Collins	4/21/2015	MNR	None at this time.
991581	US 101	104.9	unnamed	Fairchild Cr	22.0052	Collins	4/21/2015	OK	None at this time.
990143	US 101	105.6	Fairchild Cr	Humptulips R	22.0051	Collins	4/21/2015	OK	None at this time.
990178	US 101	146.85	Harlow Cr	Queets R	21.0134	Collins	4/21/2015	MNR	None at this time.
990178	US 101	146.85	Harlow Cr	Queets R	21.0134	Collins	4/21/2015	MNR	None at this time.
991263	US 101	162.15	Big Cedar Cr	Pacific Ocean	20.0576	Collins	4/21/2015	MNR	None at this time.
990400	US 101	162.6	Steamboat Cr	Pacific Ocean	20.0574	Collins	4/21/2015	MNR	None at this time.
161180	US 101	167.44	Fletcher Cr	Hoh R	20.0426	Collins	4/21/2015	OK	None at this time.
990197	US 101	171.7	Huelsdonk Cr	Hoh R	20.0437 D	Collins	4/21/2015	OK	None at this time.
990169	US 101	189.4	Grader Cr	Bogachiel R	20.0237	Collins	4/21/2015	MNR	None at this time.
22.0346 1.10	US 12	11.73	unnamed	Chehalis R	22.0346	Collins	4/21/2015	OK	None at this time.
22.0350 0.30	US 12	12.1	unnamed	unnamed	22.0350	Collins	4/21/2015	OK	None at this time.
22.0349 0.70	US 12	12.36	unnamed	Metcalf Sl	22.0349	Collins	4/21/2015	OK	None at this time.
991532	US 12	13.8	unnamed	Chehalis R	22.0354	Collins	4/21/2015	OK	None at this time.
15.0060 1.00	SR 16	17.8	Purdy Cr	Burley Lagoon	15.0060	Collins	4/16/2015	MNR	None at this time.
15.0056 4.50	SR 16	22.7	Burley Cr	Henderson Bay	15.0056	Collins	4/16/2015	MNR	None at this time.
990323	SR 3	33.7	Parish Cr	Gorst Cr	15.0220	Collins	4/16/2015	OK	None at this time.
15.0229 0.10	SR 3	40.96	Chico Cr	Dyes Inlet	15.0229	Collins	4/16/2015	MNR	None at this time.
15.0250 0.55	SR 3	46.24	WF Clear Cr	Clear Cr	15.0250	Collins	4/16/2015	OK	None at this time.
996803	SR 3	47.72	unnamed	Clear Cr	15.0254	Collins	4/16/2015	MNR	None at this time.
990224	SR 3	57.1	Kinman Cr	Hood Canal	15.0368	Collins	4/16/2015	OK	None at this time.
992002	SR 307	4.62	Gamble Cr	Port Gamble	15.0356	Collins	4/16/2015	MNR	Need to remove debris from control at culvert outlet. Also remove debris plug from culvert inlet as well as the debris that is within the pipe.
990278	SR 108	8.89	McDonald Cr	Skookum Cr	14.0023	Collins	4/15/2015	MNR	Vactor sediment out of the FW pools prior to the fall chum migration.
14.0021 0.30	SR 108	11.9	Little Skookum Cr	Skookum Cr	14.0021	Collins	4/15/2015	MNR	Dig the sediment out of the baffled portion of the culvert before the fall chum migration occurs.
115 MC093	US 101	346.95	Coffee Cr	Goldsborough Cr	14.0036	Collins	4/15/2015	MNR	None at this time.

Appendix VB. Olympic Region Spring 2015 WSDOT Fishway Inspections									
Site ID	Road	Mile Post	Stream Name	Tributary To	WRIA	Inspector	Inspection Date	Fishway Condition	Maintenance Required
14.0021 0.21	US 101	353.6	Little Skookum Cr	Skookum Cr	14.0021	Collins	4/15/2015	OK	None at this time.
14.0010 0.10	US 101	356.8	Countyline Cr	Schneider Cr	14.0010	Collins	4/15/2015	MNR	Need to install one more baffle at culvert outlet per conversation with Olympic Region RMEC last year. Other baffles secure.
14.0009A 0.06	US 101	357.9	Holiday Valley Cr	Schneider Cr	14.0009A	Collins	4/15/2015	OK	None at this time.
991049	SR 507	36.35	Lacamas Cr	Muck Cr	11.0022	Collins	4/14/2015	MNR	None at this time.
991636	SR 706	8.02	unnamed	Nisqually R	11.0008A	Collins	4/14/2015	OK	None at this time.
991227	SR 706	9.81	unnamed	Nisqually R	11.0222	Collins	4/14/2015	MNR	None at this time.

Fishway Condition:

MNR requires replacement

Appendix VC. Southwest Region Spring 2015 WSDOT Fishway Inspections									
Site ID	Road	Mile Post	Stream Name	Tributary To	WRIA	Inspector	Inspection Date	Fishway Condition	Maintenance Required
27.0327 0.50	SR 503	46.84	Johnson Cr	Lewis R	27.0327	Collins	5/7/2015	OK	None at this time.
991440	SR 503	49.03	Kenyon Cr	NF Lewis R	27.0320	Collins	5/7/2015	MNFP	Need to remove beaver cuttings and debris plug from lower portion of WP FW.
27.0300 0.00	SR 503	52.1	Robinson Cr	Lewis R	27.0300	Collins	5/7/2015	MNFP	Remove the large log and debris jam from lower portion of culvert. Also debris accumulation at inlet. The third straight baffle from the DS end is very loose and needs to be reattached.
992268	SR 14	20.92	Lawton Cr	Columbia R	28.0288	Collins	5/6/2015	OK	None a this time.
992223	SR 142	13.4	Snyder Canyon Cr	Klickitat R	30.0018	Collins	5/6/2015	OK	None at this time.
990035	SR 4	35.6	Birnie Cr	Columbia R	25.0281	Collins	5/5/2015	OK	None at this time.
990071	SR 401	8.8	Cement Cr	SF Naselle R	24.0598	Collins	5/5/2015	OK	None at this time.
990036	SR 409	3.85	Birnie Cr	Columbia R	25.0281	Collins	5/5/2015	OK	None at this time.
26.0314 A 0.10	SR 504	12.7	Spirit Lake Hwy Marsh	NF Toutle R	26.0314A	Collins	5/5/2015	OK	None at this time.
990171	SR 6	8.9	Green Cr	Willapa R	24.0341	Collins	5/5/2015	OK	None at this time.
990363	US 101	29.8	SF Nemah R	Willapa Bay	24.0503	Collins	5/5/2015	OK	None at this time.
992311	US 101	53.56	Old Mill Pond Cr	Willapa R	24	Collins	5/5/2015	OK	None at this time.
994286	I-5	74.05	Berwick Cr	Dillenbaugh Cr	23.0081	Collins	4/14/2015	OK	None at this time.
994301	I-5	81.77	China Cr	Chehalis R	23.0870	Collins	4/14/2015	OK	None at this time.

Fishway Condition:

MNFP requires maintenance for fish passage