References

GIS Data Sources

Exhibits 3 thru 10

NRCS (Natural Resources Conservation Service, United States Department of Agriculture).
2005 Soils. Soil Survey Geographic (SSURGO) Database for King, County. May 2005.

Washington State Department of Transportation (WSDOT).
2006 – 2007. I-405 Staff; project limits.

Exhibits 11 thru 18

Washington State Department of Natural Resources (WSDNR), Geology and Earth Resources Division.
2003 Surface Geology.

WSDOT.
2006 – 2007. I-405 Staff; project limits.

Exhibits 19 thru 26

King County Standard GIS Data Disk, extract June 2006:
1997 Coal Mine Hazards

1997 Erosion Hazards.

2003 Landslide Hazard Areas.

Puget Sound LiDAR Consortium, LiDAR,

2002 http://pugetsoundlidar. ess. washington. edu/About_PSLC. htm

2006 Steep Slopes. Adapted by GeoEngineers, Inc. using the Puget Sound LiDAR Consortium data.

WSDNR, Geology and Earth Resources Division.
2004 Liquefaction.

WSDOT.
2006 – 2007. I-405 Staff; project limits.

Exhibits 27 thru 34

King County Standard GIS Data Disk, extract:
2006 Seismic Hazard Areas. June 2006

WSDNR, Geology and Earth Resources Division.
2003 Surface Geology.

2007. Soft Ground Areas. Adapted by GeoEngineers, Inc. using the WSDNR Geology data.

WSDOT.
2006 – 2007. I-405 Staff; project limits and area of disturbed soil.

Base Data

All GIS exhibits contain one or more of the following as base layers:

Geographic Data Technology, Inc. (GDT).
2005 GDT – Dynamap Transportation. April 2005.

King County Standard GIS Data Disk, extract June 2006:

2004 Cities with annexations.

2005 Open Water.

2006 Parks in King County. Data updated by I-405 staff to match data from cities of Renton and Tukwila.

2005 Streams and Rivers. Data updated by I-405 staff to match fieldwork, 2002 LiDAR, and orthorectified aerial photography.

2005 Trails in King County. Data updated by I-405 staff to match fieldwork, 2002 LiDAR and orthorectified aerial photography.

United States Geological Survey (USGS).

2002 Color Aerial Photography. June 2002. http://edc.usgs. gov/products/aerial/hiresortho.html

Washington State Department of Transportation (WSDOT).

2001 Aerial photography program. March 2001.

1997 Spatial Data Catalog, Railroads.

Text References

Bates L, Robert and Jackson A., Julia,

1984 "Dictionary of Geologic Terms, Third Edition." Anchor Books, New York.

GeoEngineers Inc.

2005 "Geotechnical Baseline Report, I-405 Renton Nickel Improvement Project, Renton and Tukwila, Washington." October 14, 2005

Golder Associates

2005 "Soils, Geology, and Groundwater Discipline Report, I-405, Renton Nickel Improvement Project." October 20, 2005.

Washington State Department of Transportation (WSDOT)

2006 Geotechnical Design Manual, M 46-03. December 2006.

2006 Bridge Design Manual. November 17, 2006.

Yount, J.C., Dembroff, G.R., and Barats, G.M.

1985 Map Showing Depth to Bedrock in the Seattle 30' by 60' Quadrangle, Washington.

Exhibit 3: Soil Units, Sheet 1

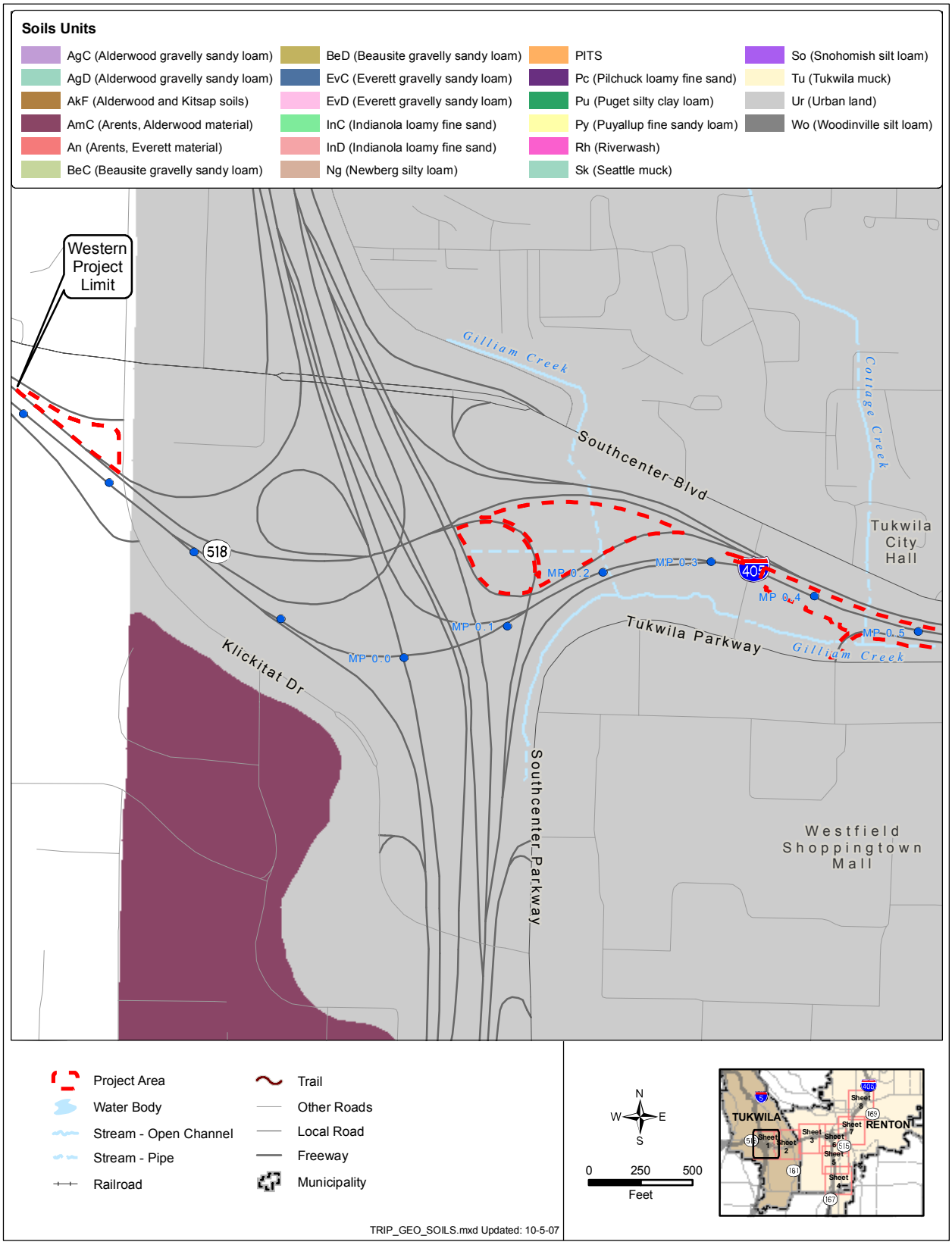

Exhibit 4: Soil Units, Sheet 2

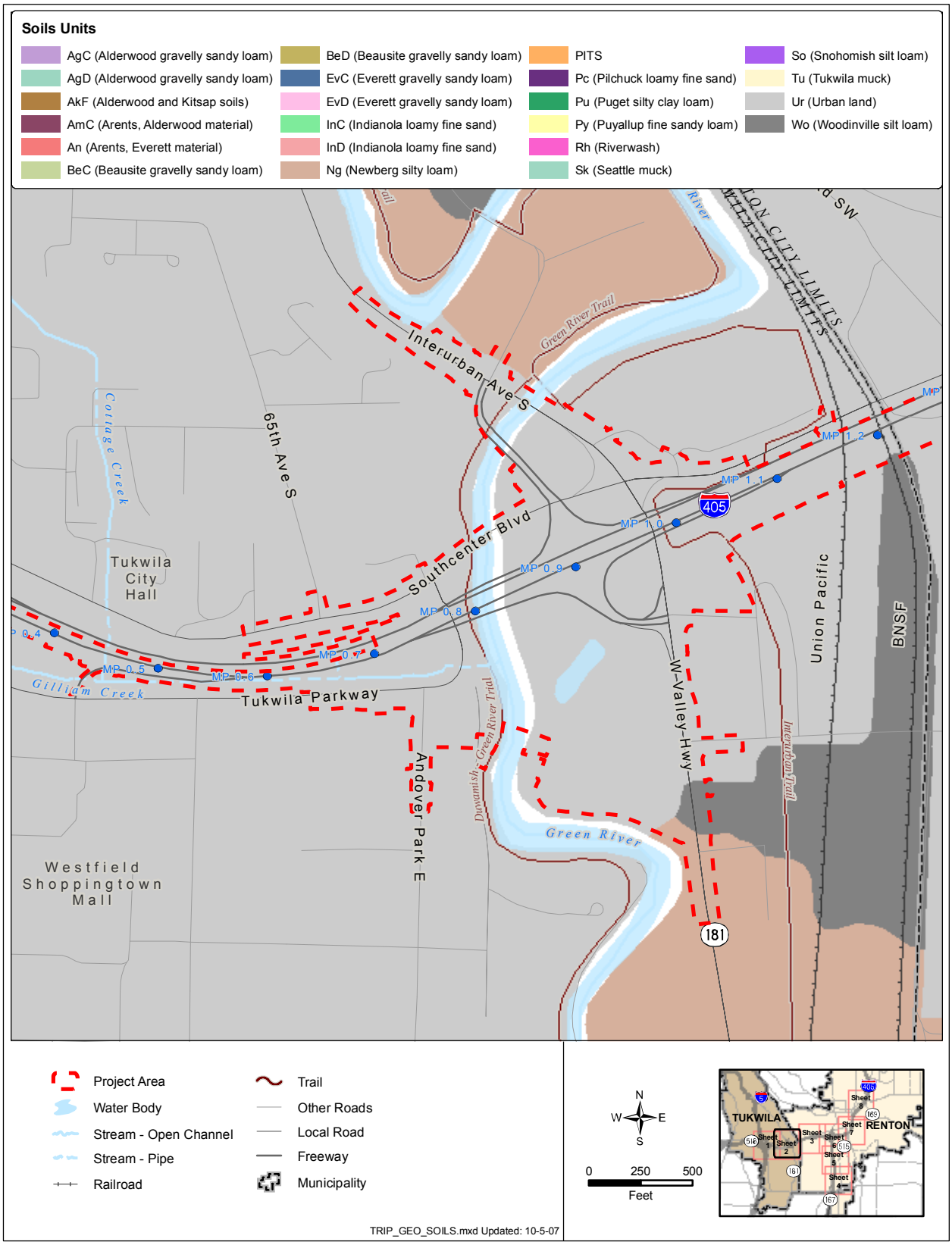

Exhibit 5: Soil Units, Sheet 3

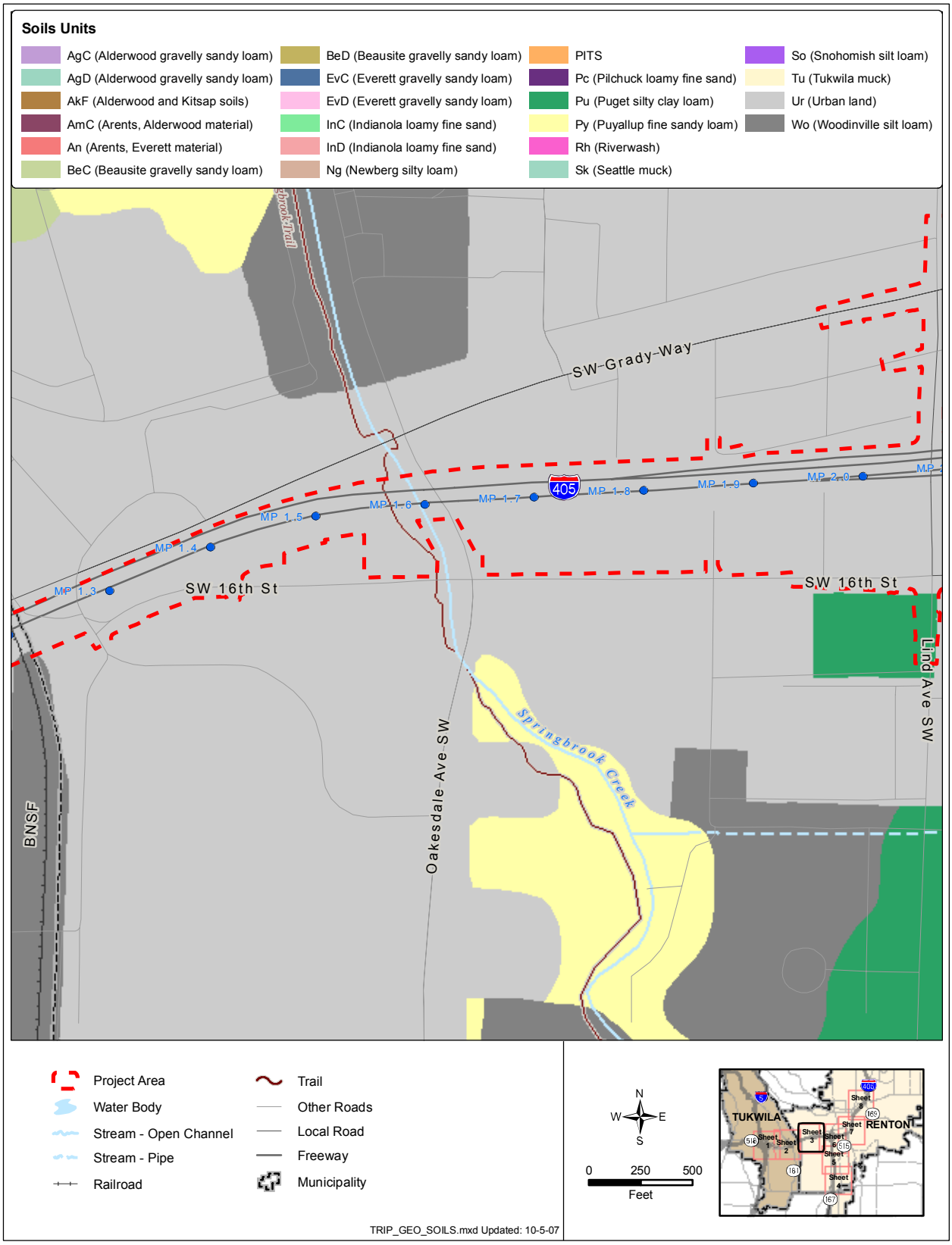

Exhibit 6: Soil Units, Sheet 4

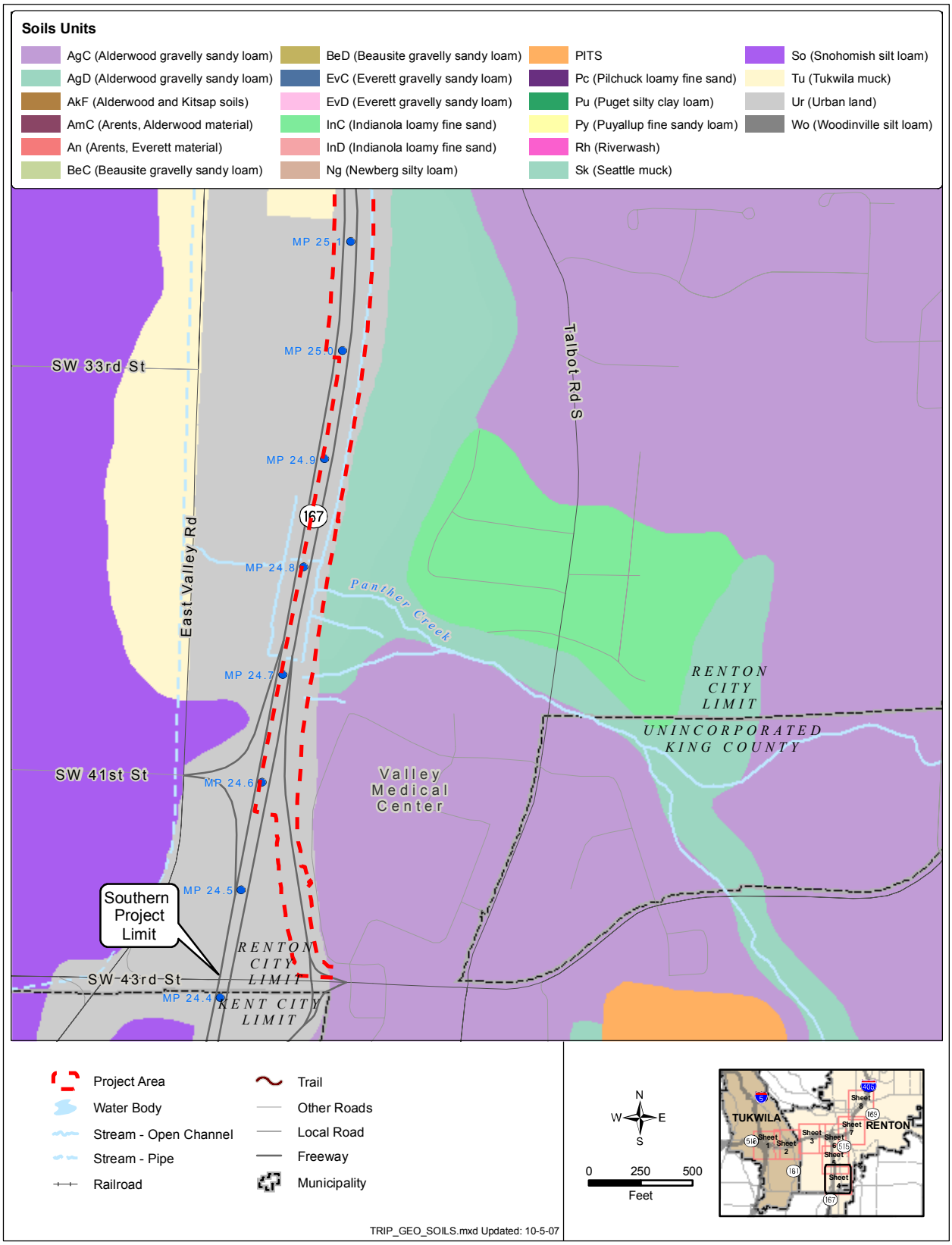

Exhibit 7: Soil Units, Sheet 5

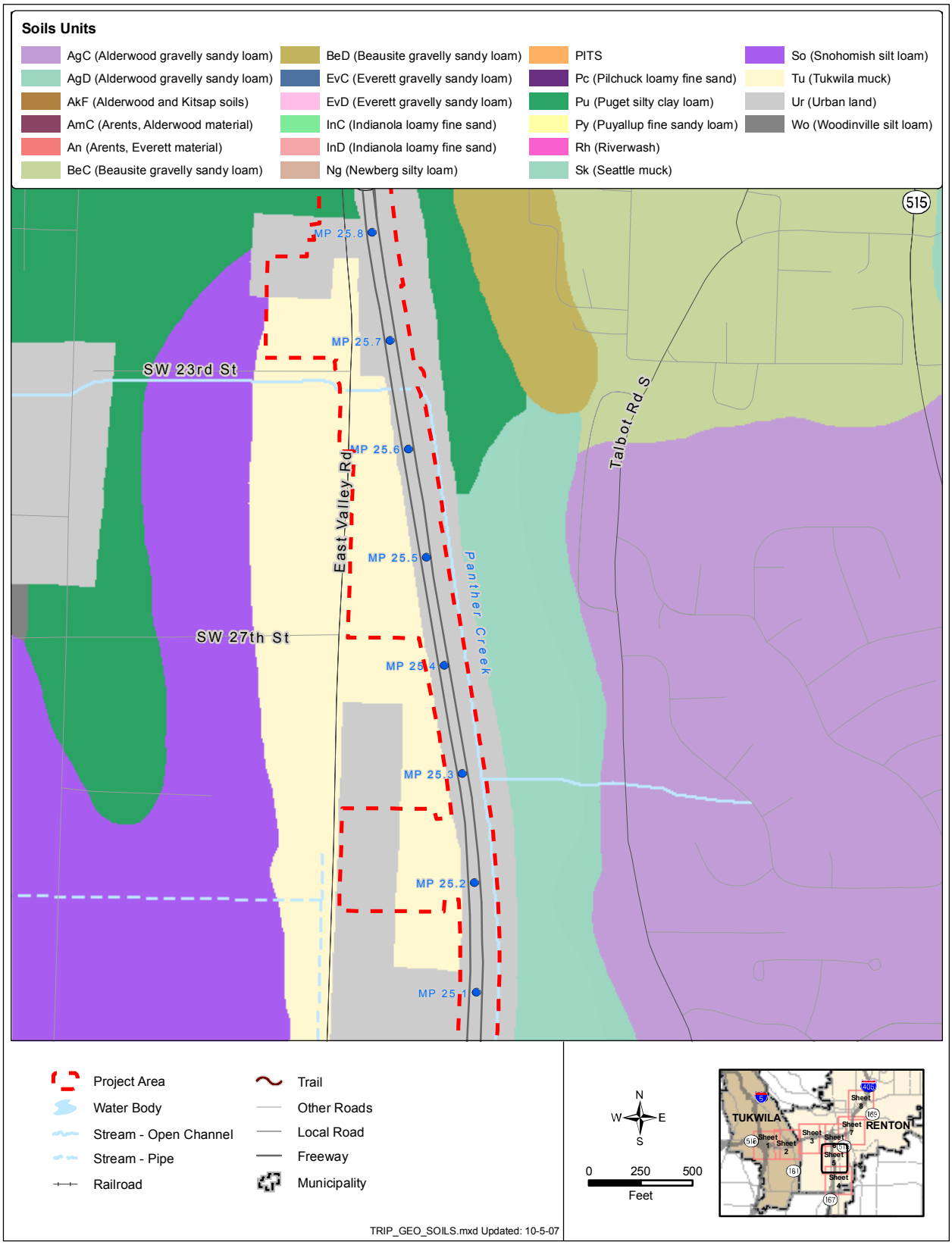

Exhibit 8: Soil Units, Sheet 6

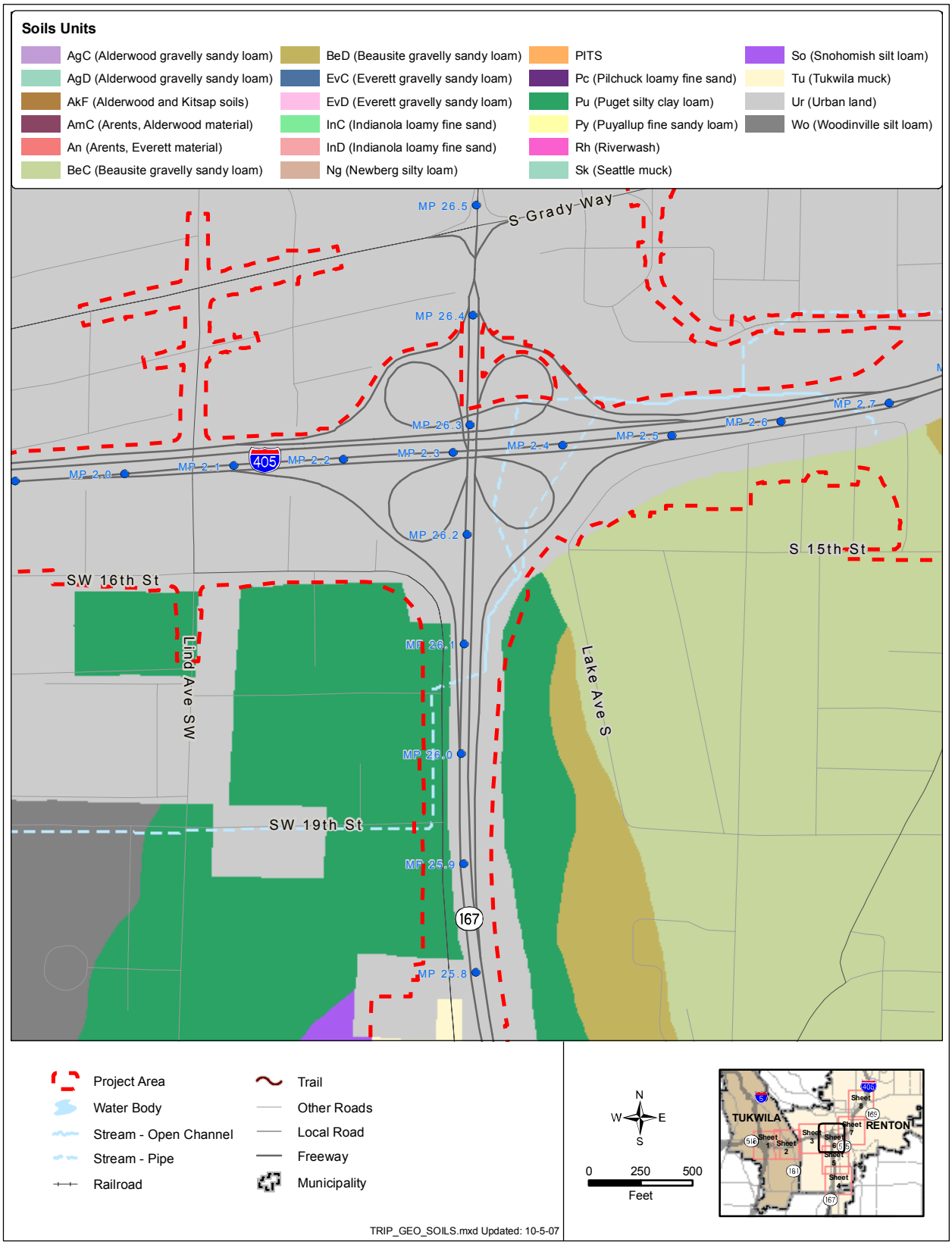

Exhibit 9: Soil Units, Sheet 7

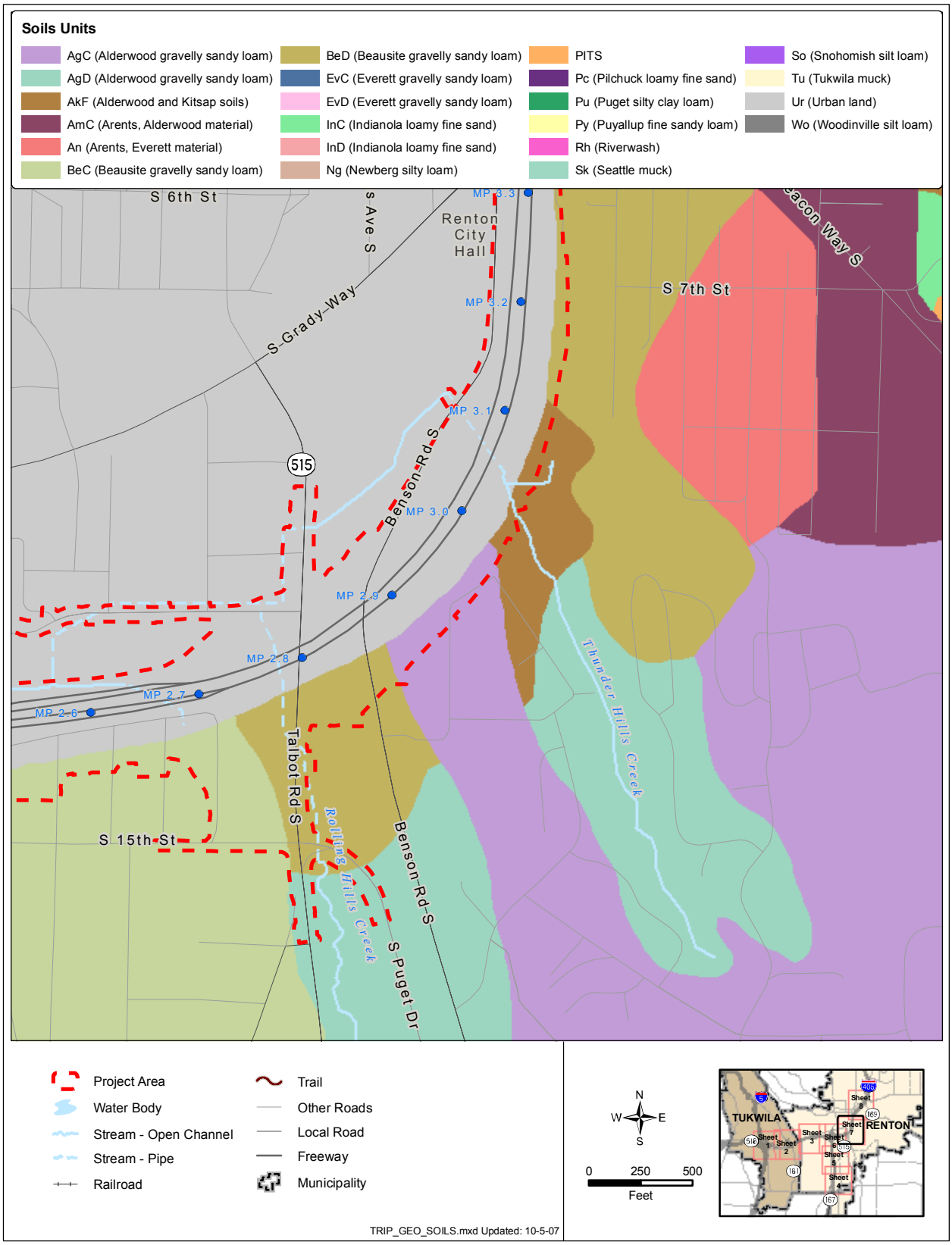

Exhibit 10: Soil Units, Sheet 8

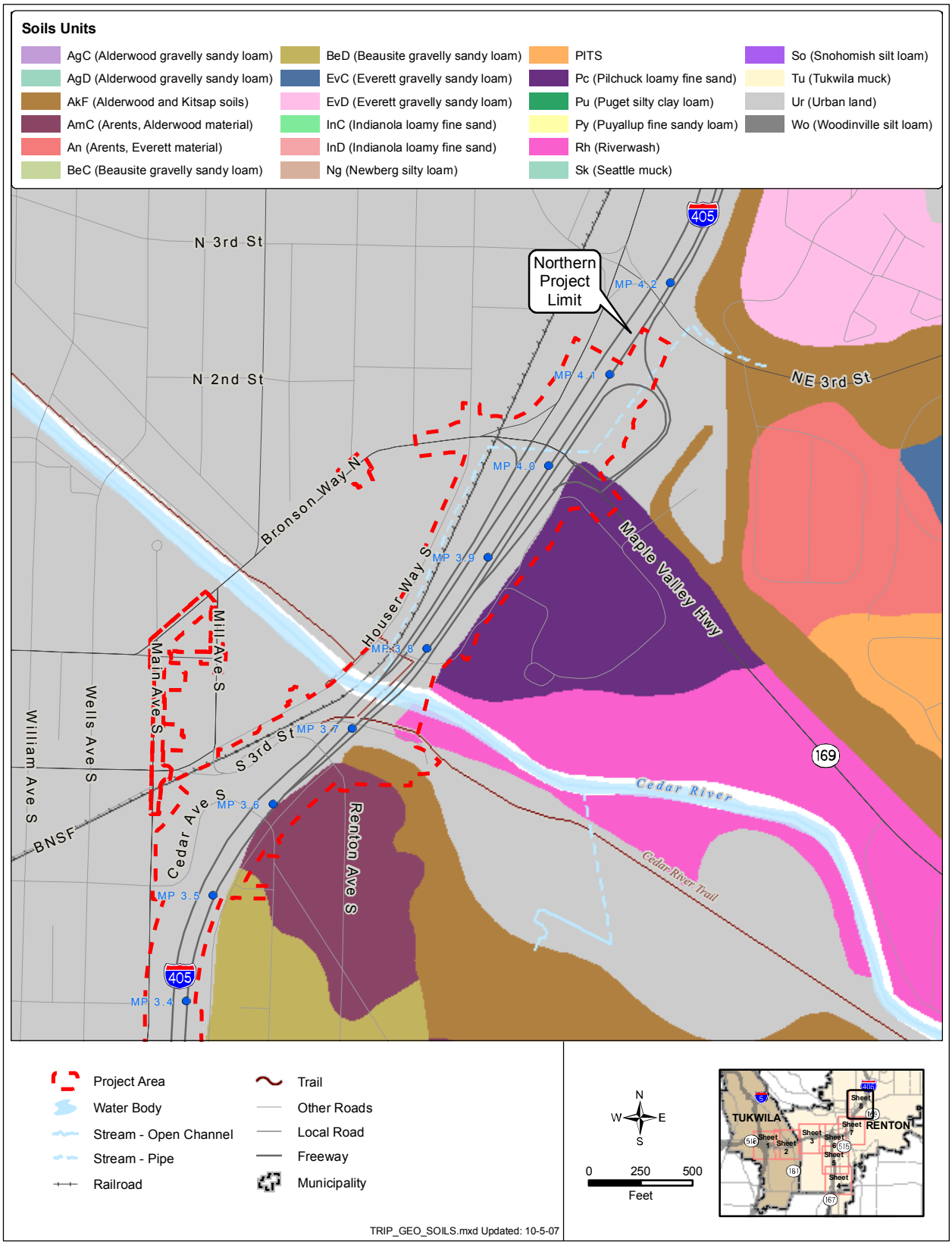

Exhibit 11: Surface Geologic Units, Sheet 1

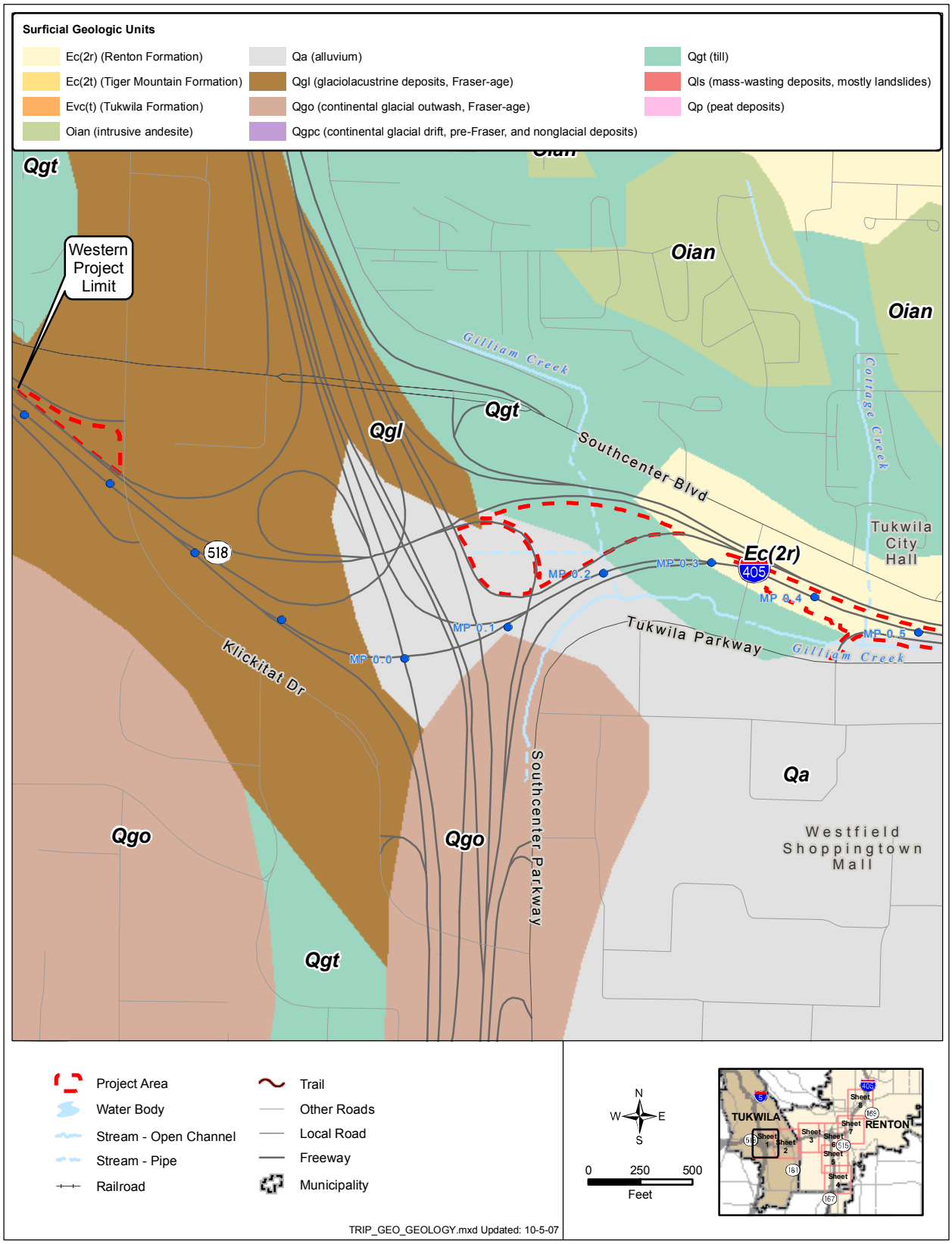

Exhibit 12: Surface Geologic Units, Sheet 2

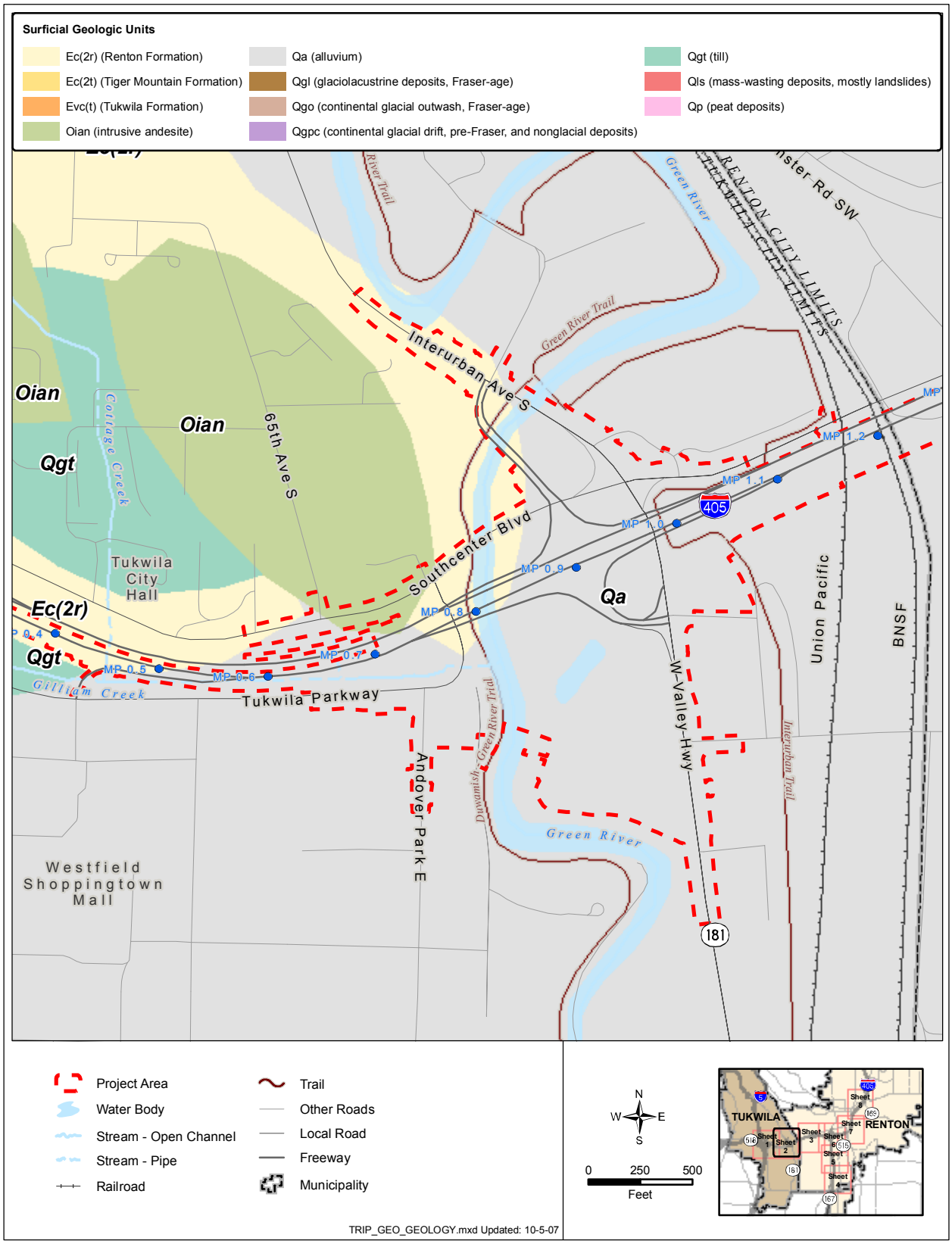

Exhibit 13: Surface Geologic Units, Sheet 3

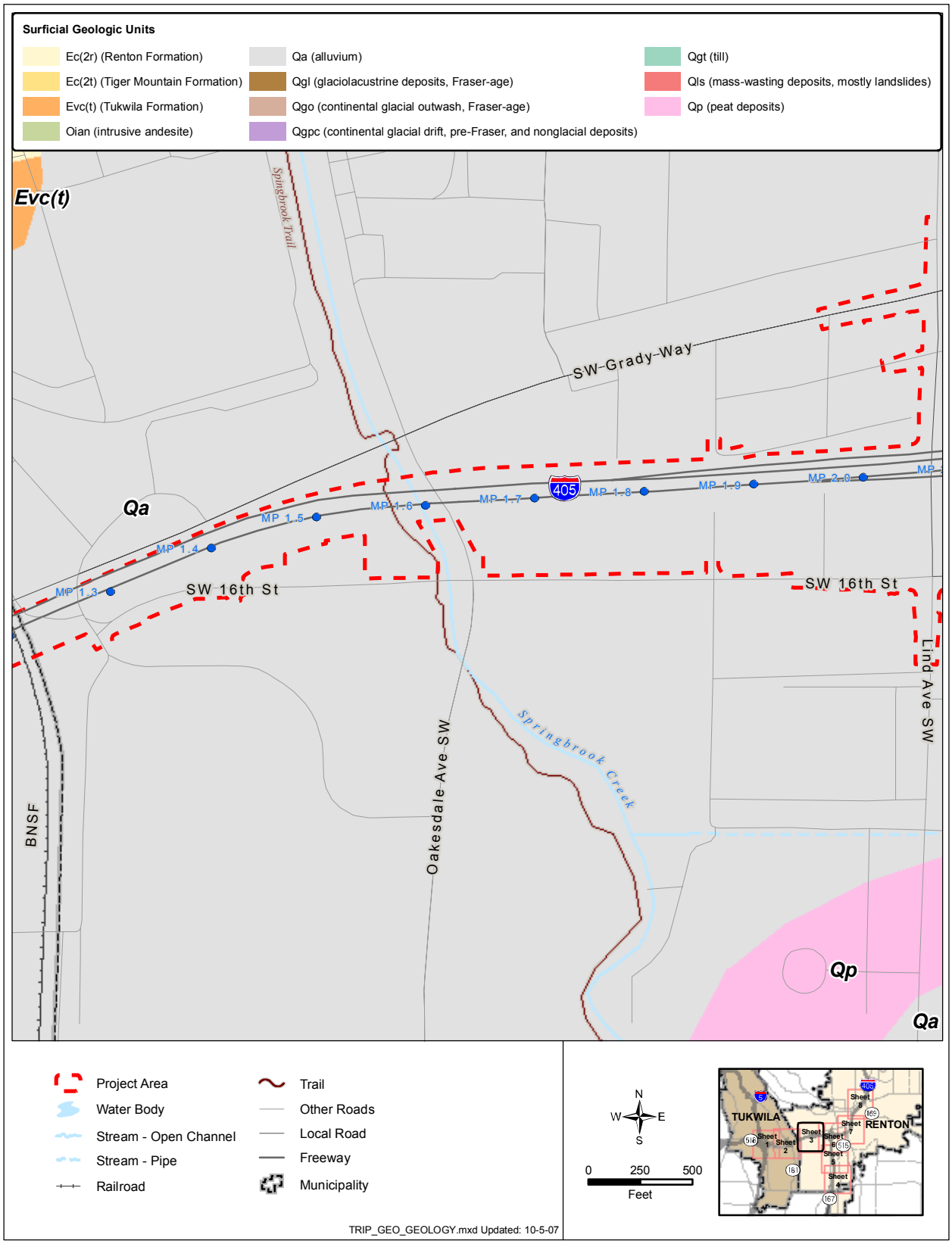

Exhibit 14: Surface Geologic Units, Sheet 4

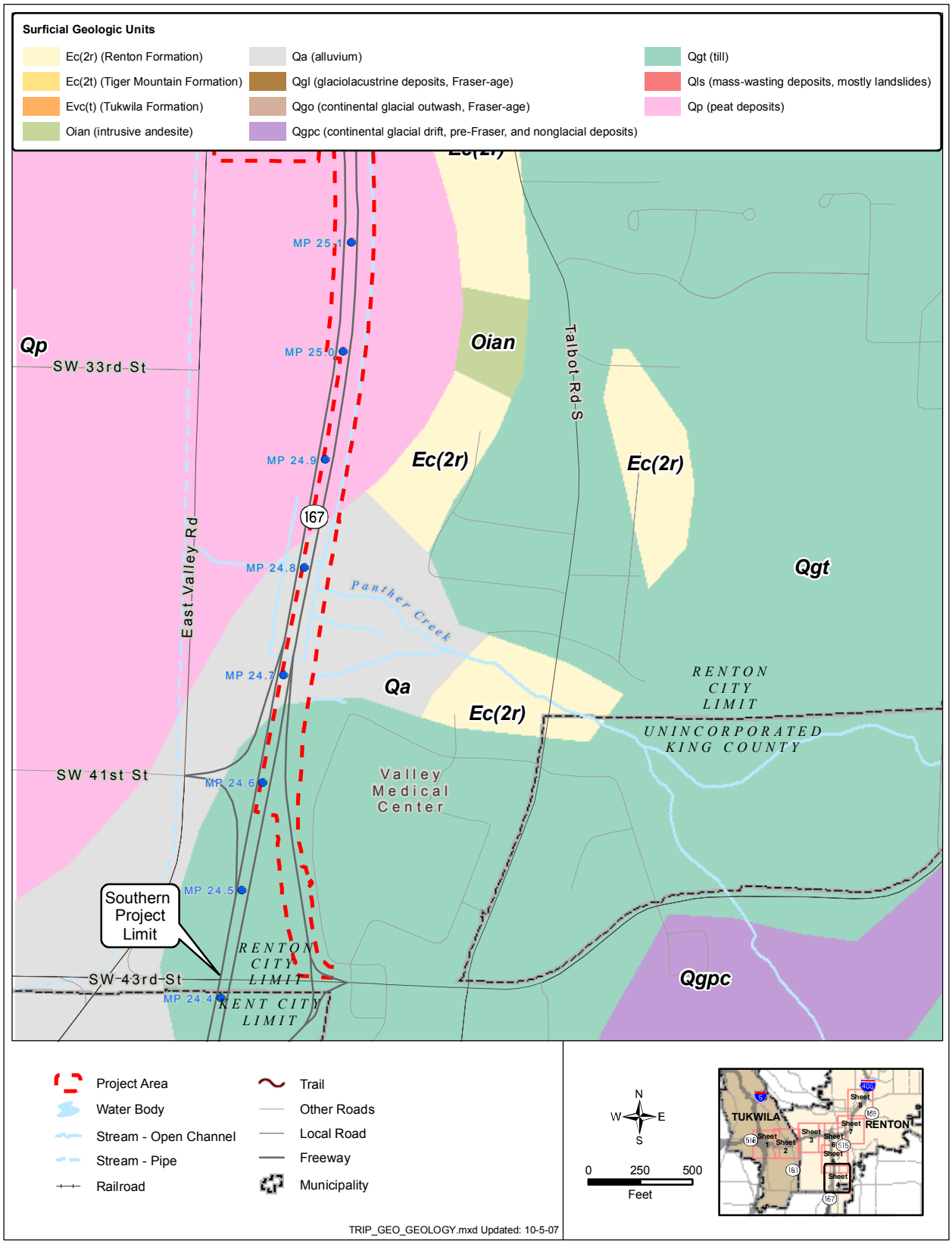

Exhibit 15: Surface Geologic Units, Sheet 5

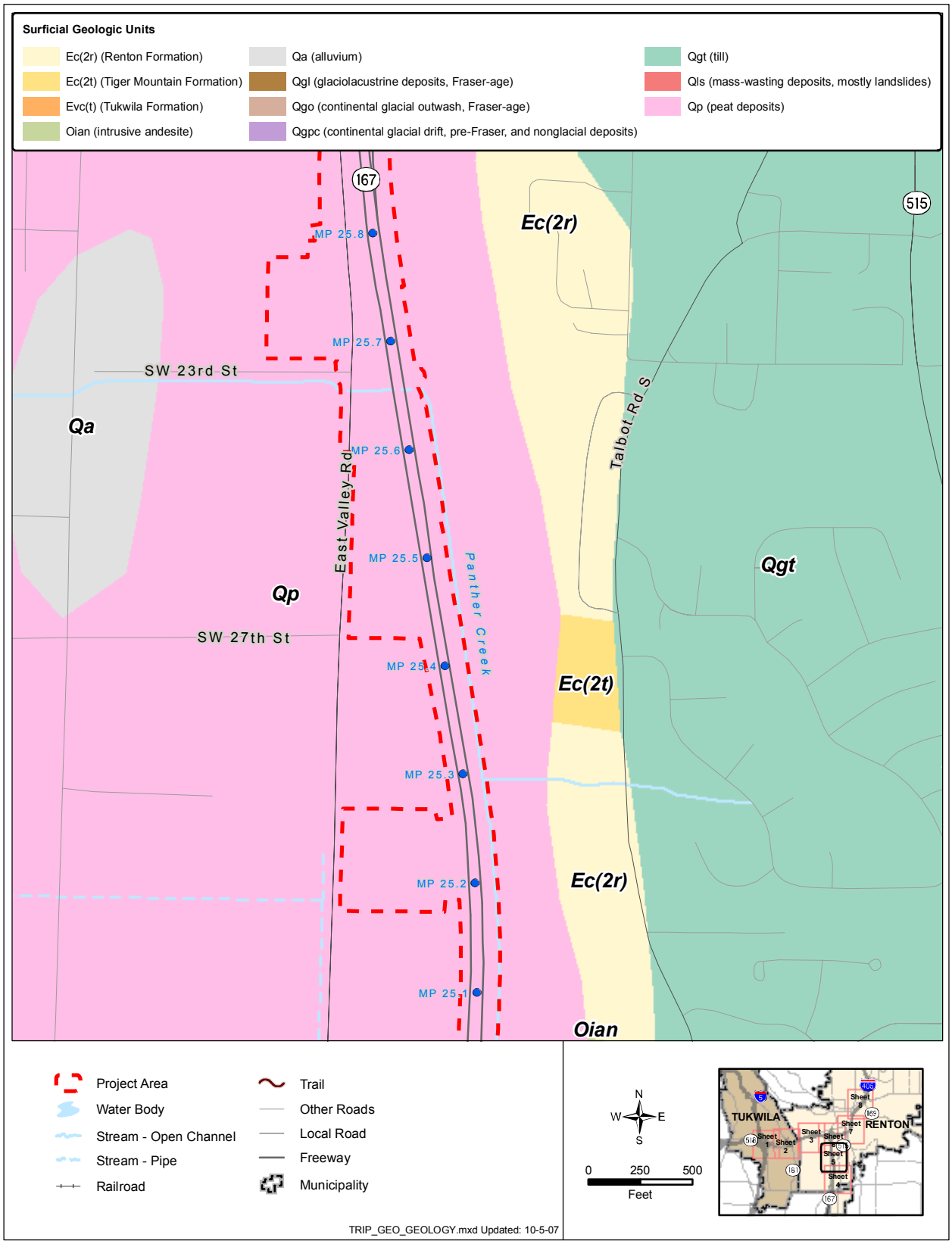

Exhibit 16: Surface Geologic Units, Sheet 6

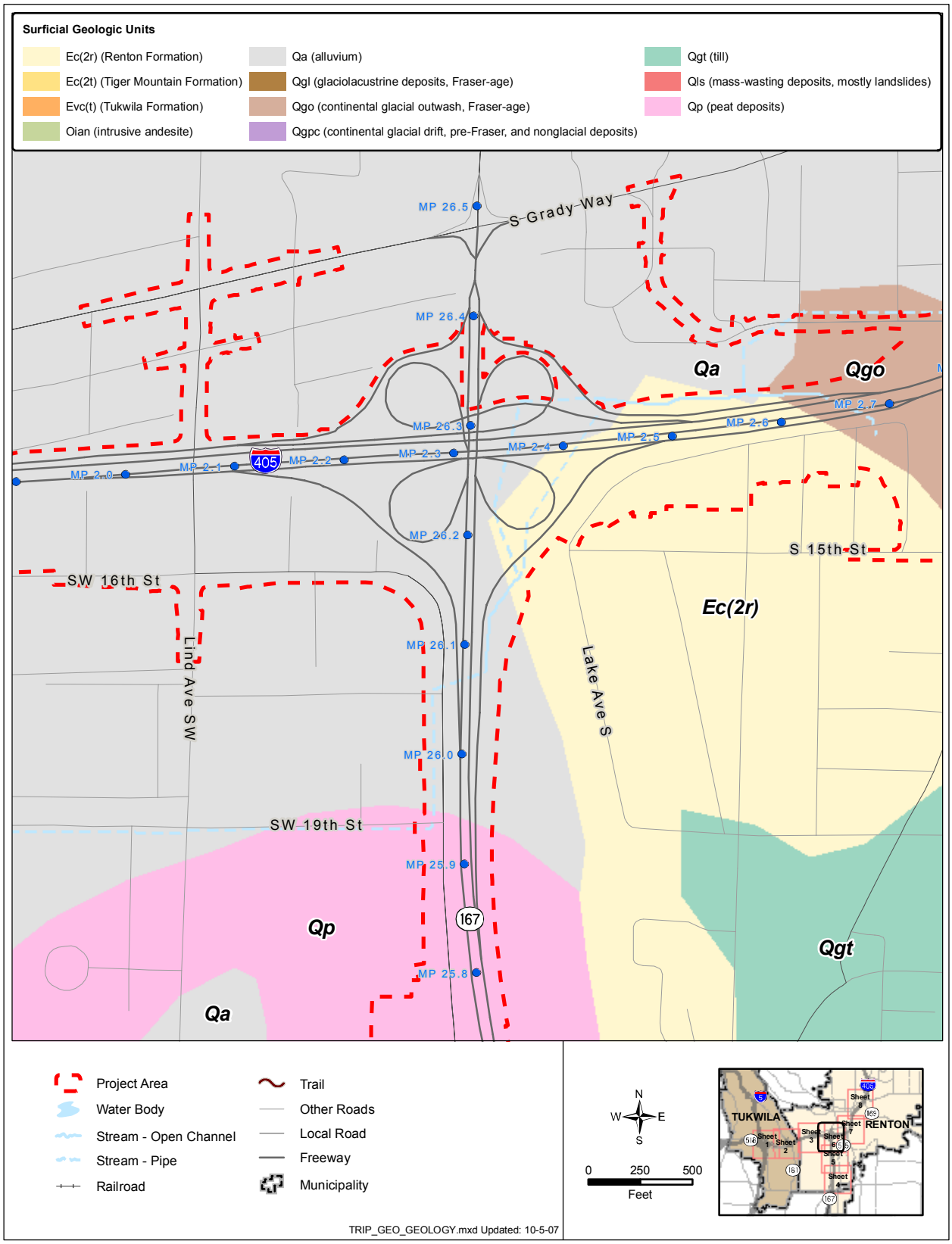

Exhibit 17: Surface Geologic Units, Sheet 7

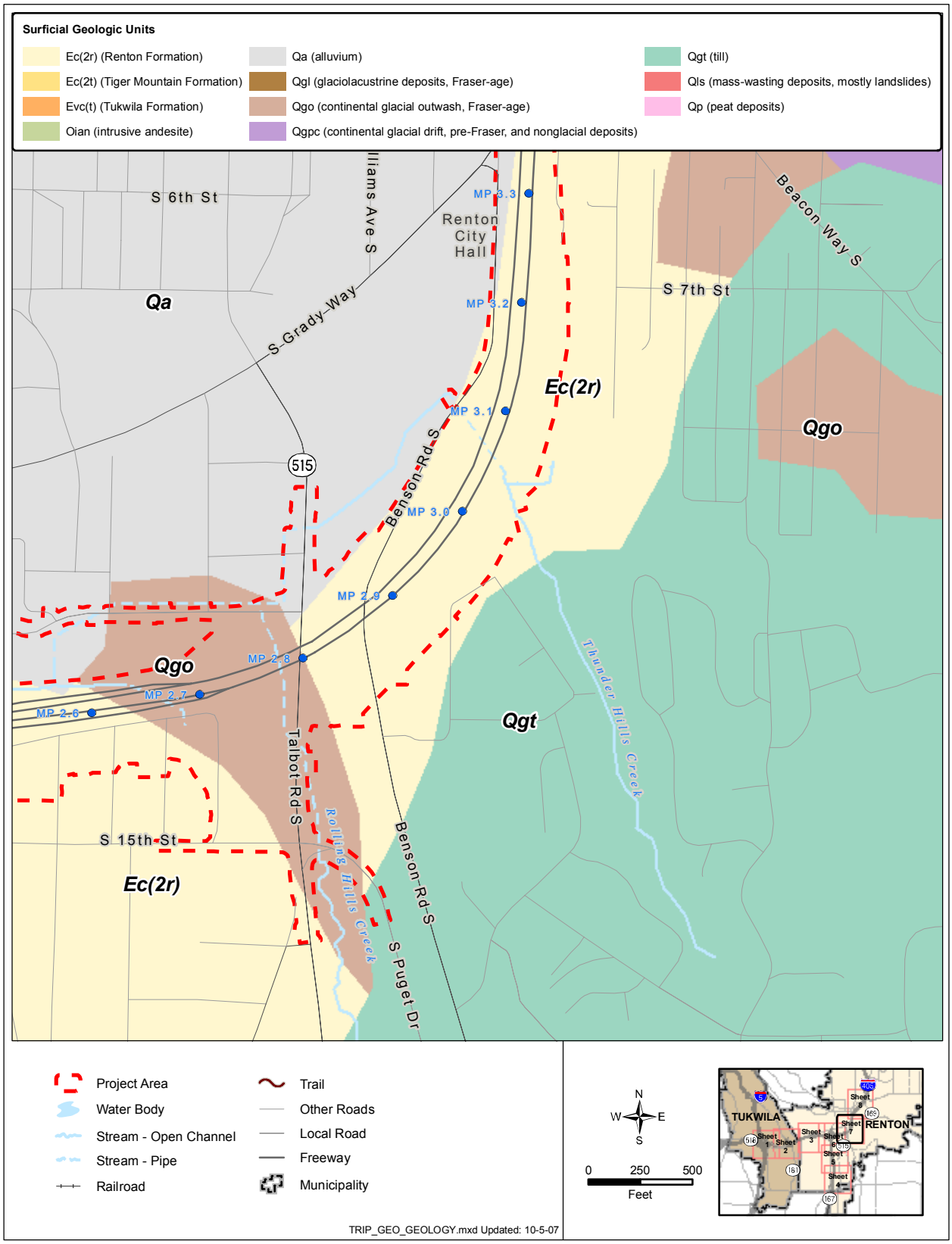

Exhibit 18: Surface Geologic Units, Sheet 8

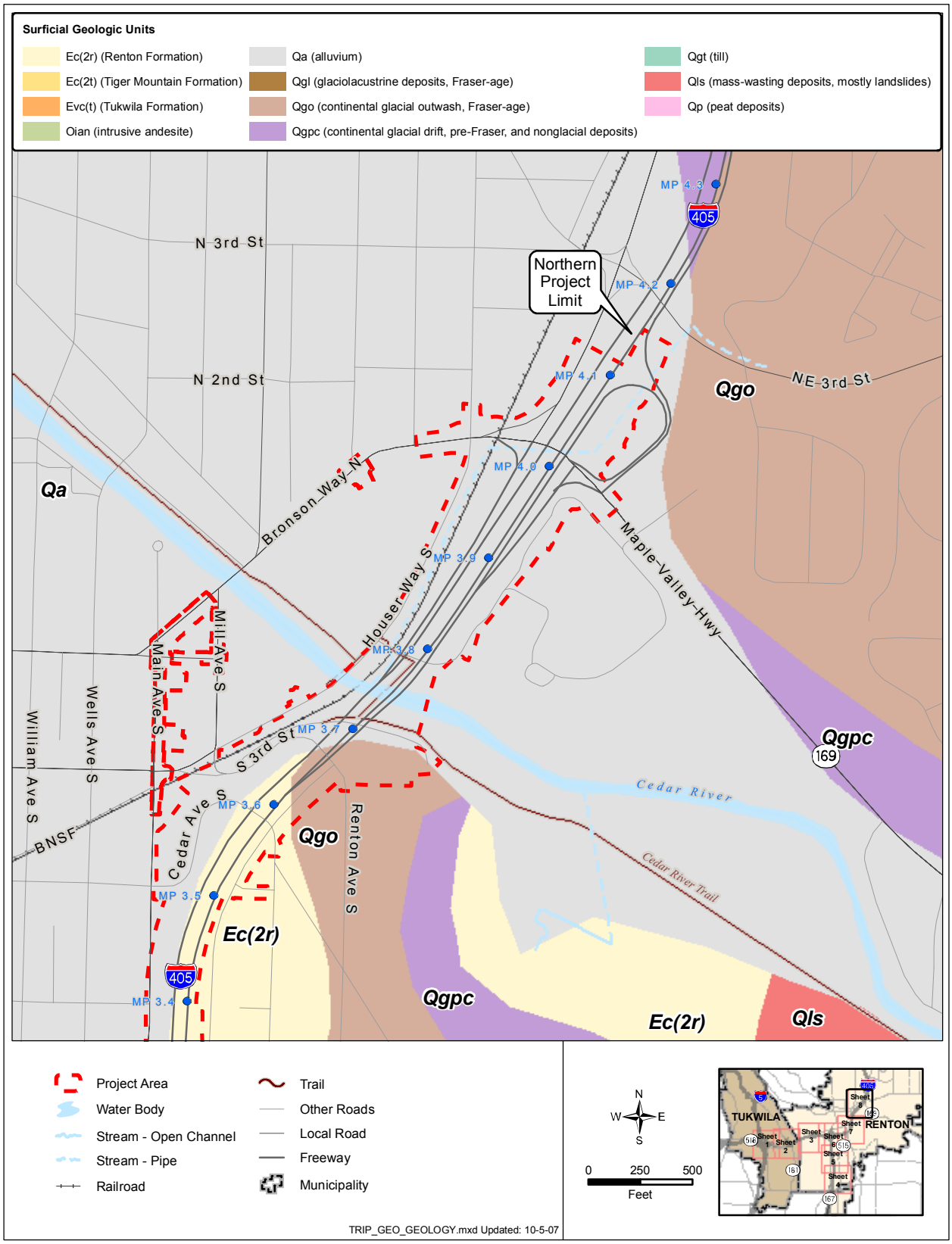

Exhibit 19: Geologic Hazard Areas, Sheet 1

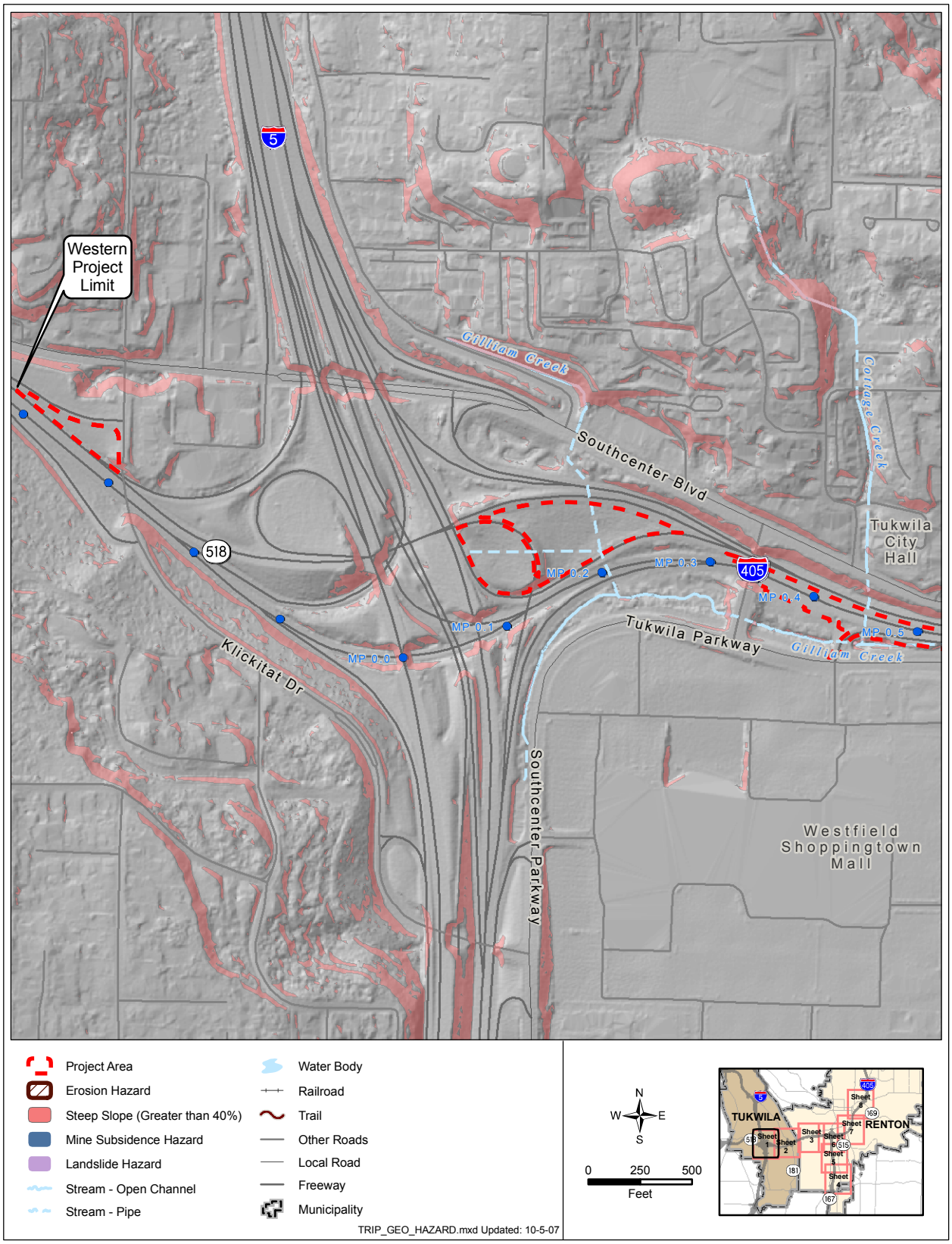

Exhibit 20: Geologic Hazard Areas, Sheet 2

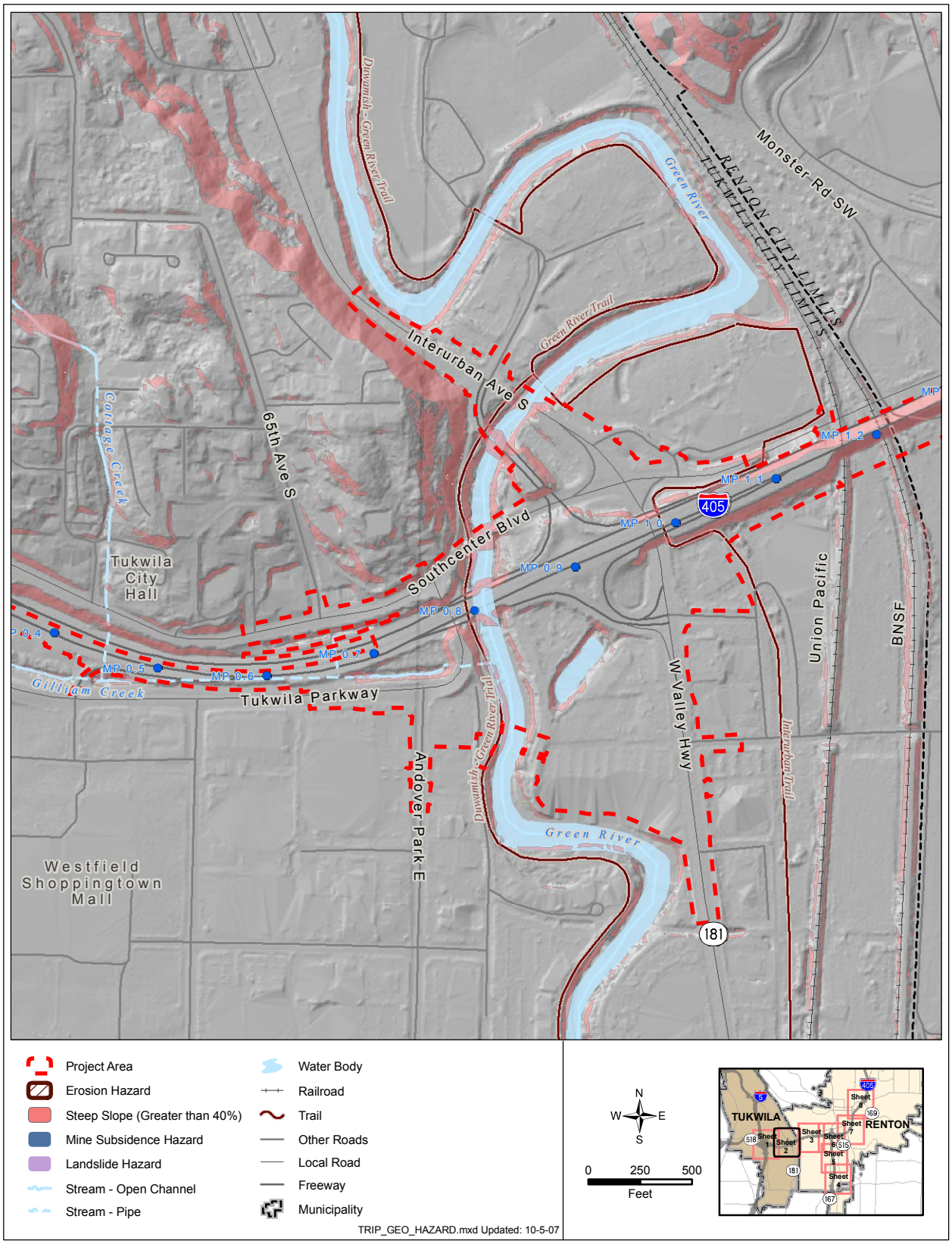

Exhibit 21: Geologic Hazard Areas, Sheet 3

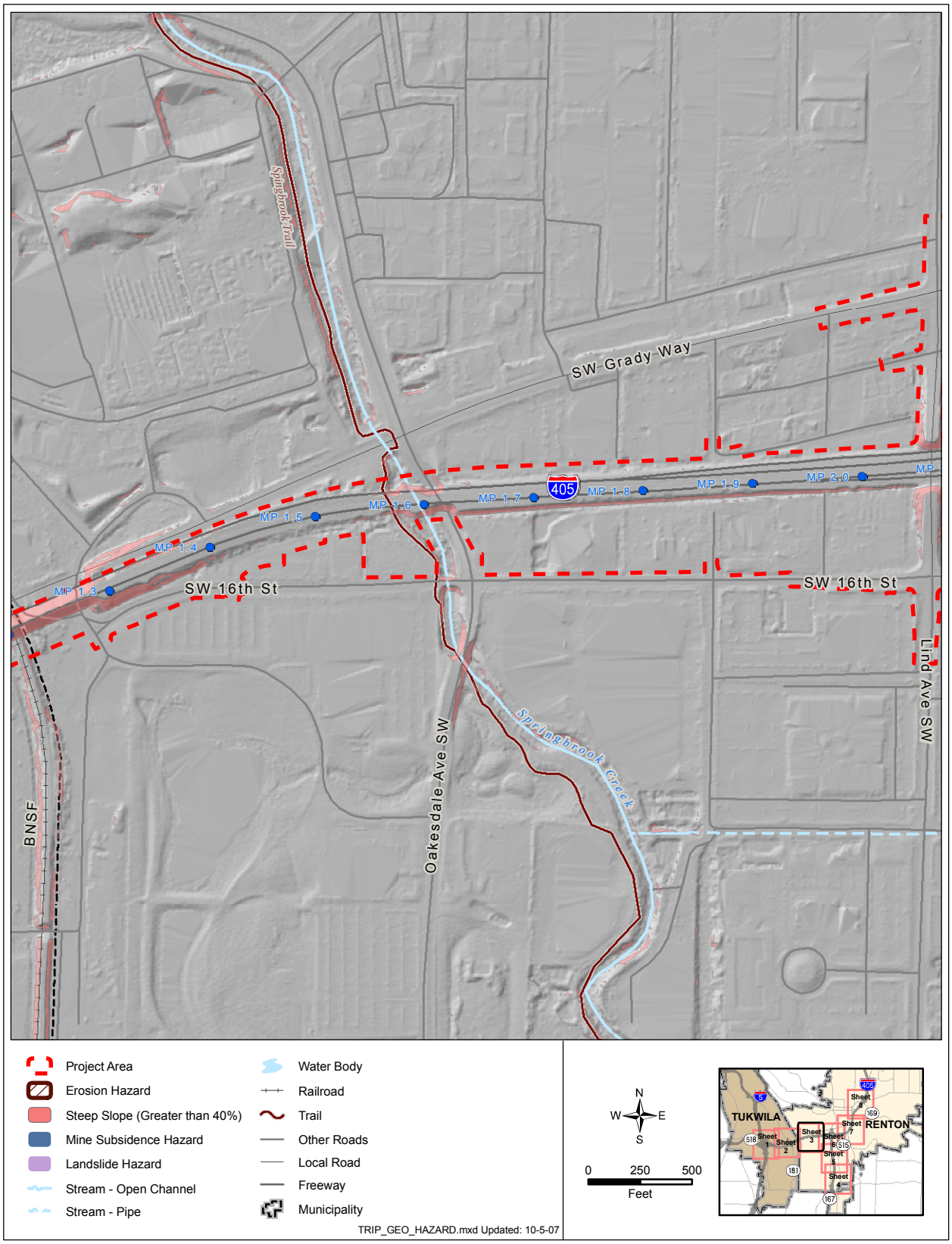
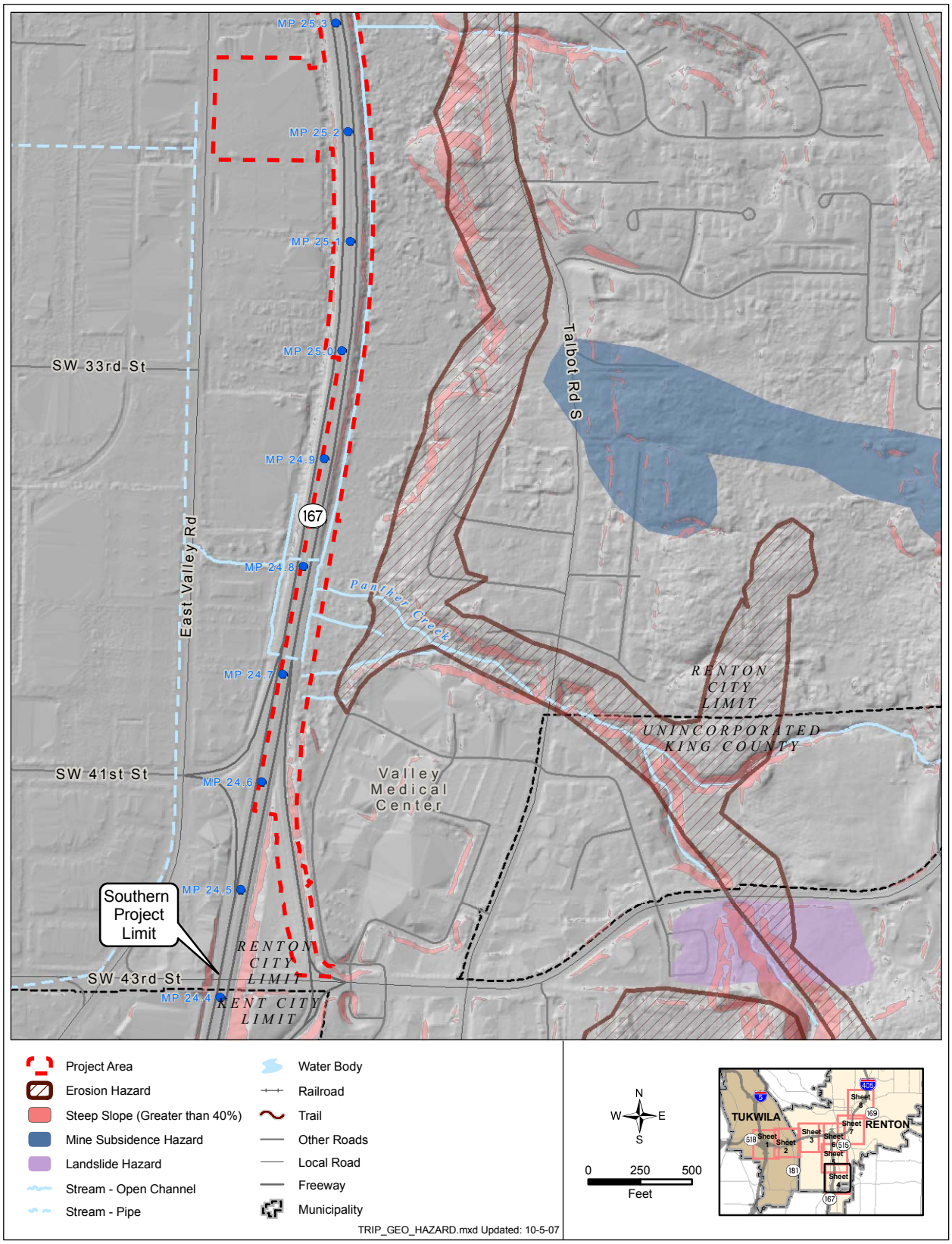
Exhibit 22: Geologic Hazard Areas, Sheet 4