CH2M HILL SUBJECT WSDOT N-S CORRIDOR – FARWELL/US2 BY CRG PROJECT NO. 154645.AB.02 DATE 1/19/01 SHT 1 OF 4

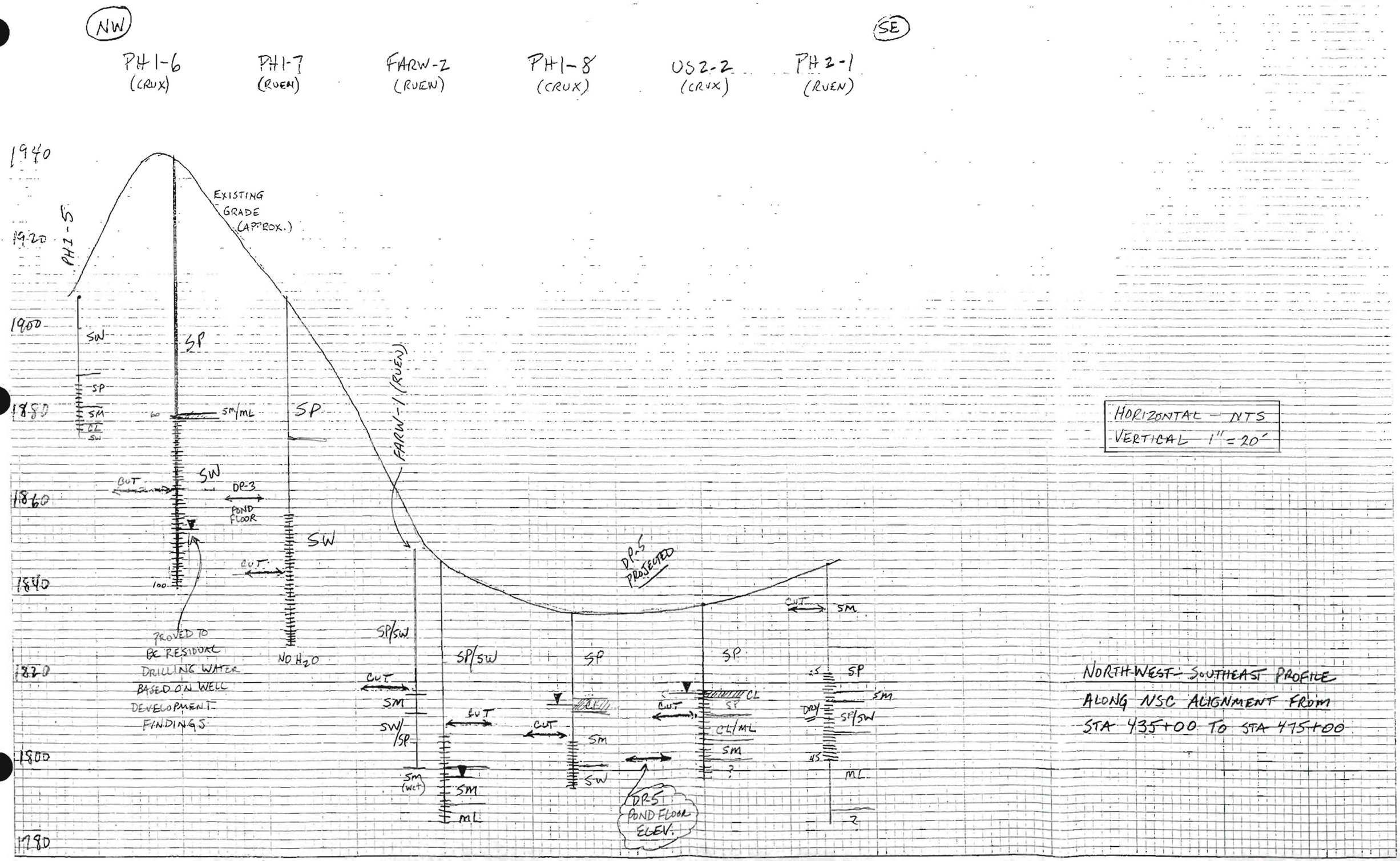

SUBJECT WSDOT N-S CORRIDOR FARWELL AREA BY CRG PROJECT NO. 154645.AB.02 DATE 1/20/01 SHT 2 OF 4

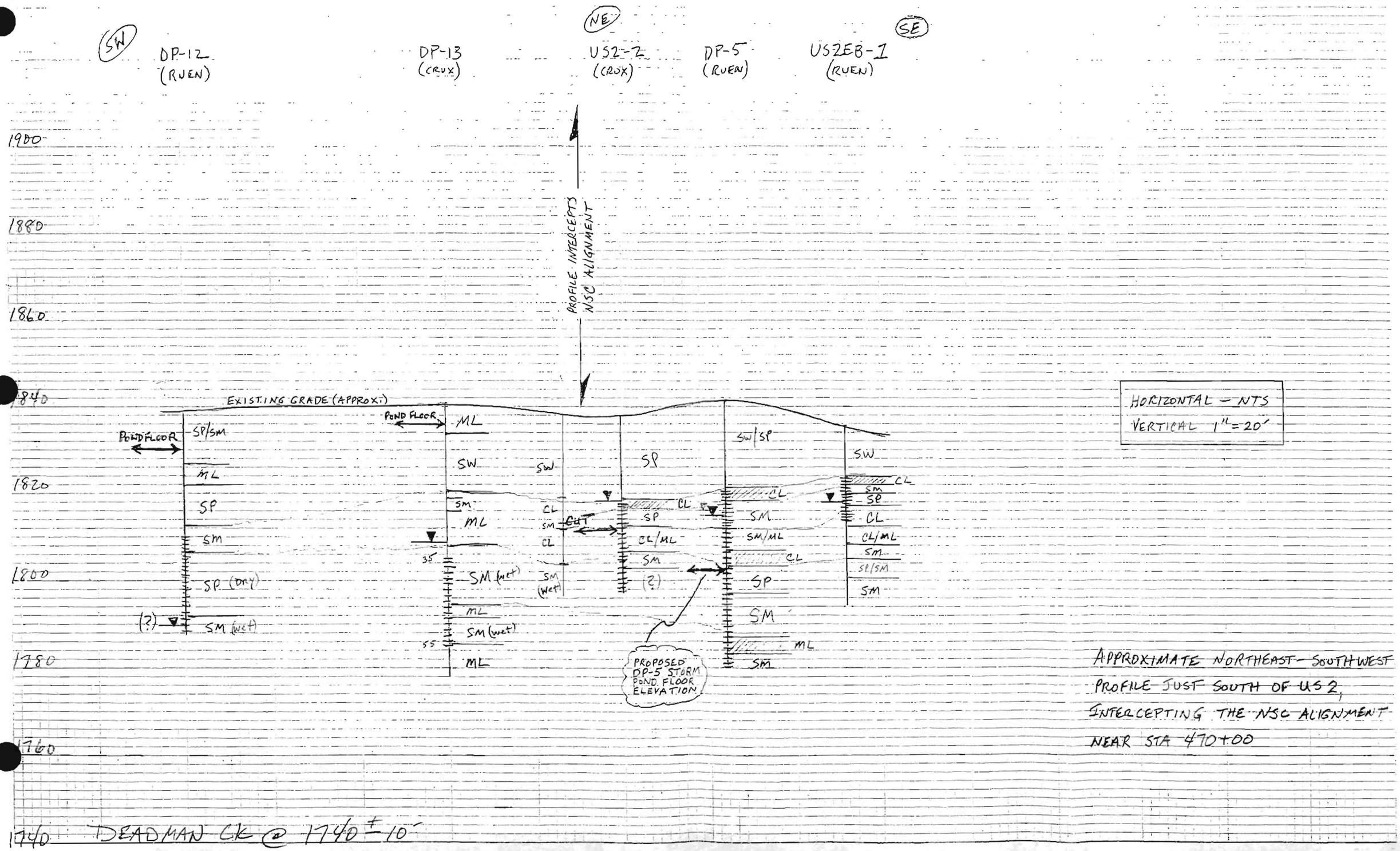

APPROXIMATE NORTHEAST-SOUTHWEST PROFILE JUST SOUTH OF US 2, INTERCEPTING THE NSC ALIGNMENT NEAR STA 470+00

CH2M HILL SUBJECT WSDOT N-S CORRIDOR BY CRG PROJECT NO. 154645.AB.02 DATE 1/26/01 SHT 3 OF 4

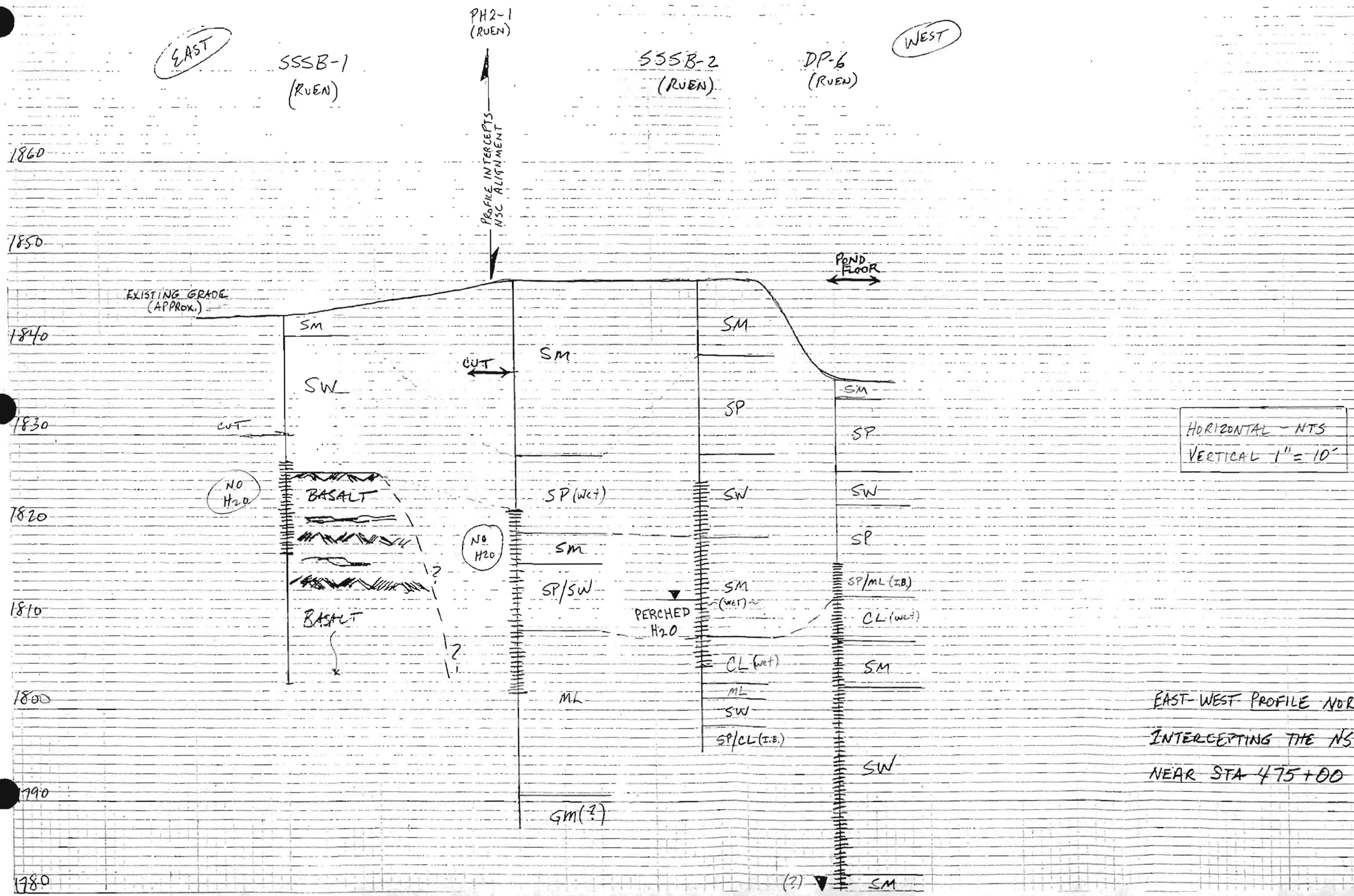

EAST-WEST PROFILE NORTH OF US 2, INTERCEPTING THE NSC ALIGNMENT NEAR STA 475+00

CH2MHILL SUBJECT WSDOT N-S CORRIDOR – FARWELL AREA BY CRG PROJECT NO. 154645.A8.02 DATE 1/20/01 SHT 4 C

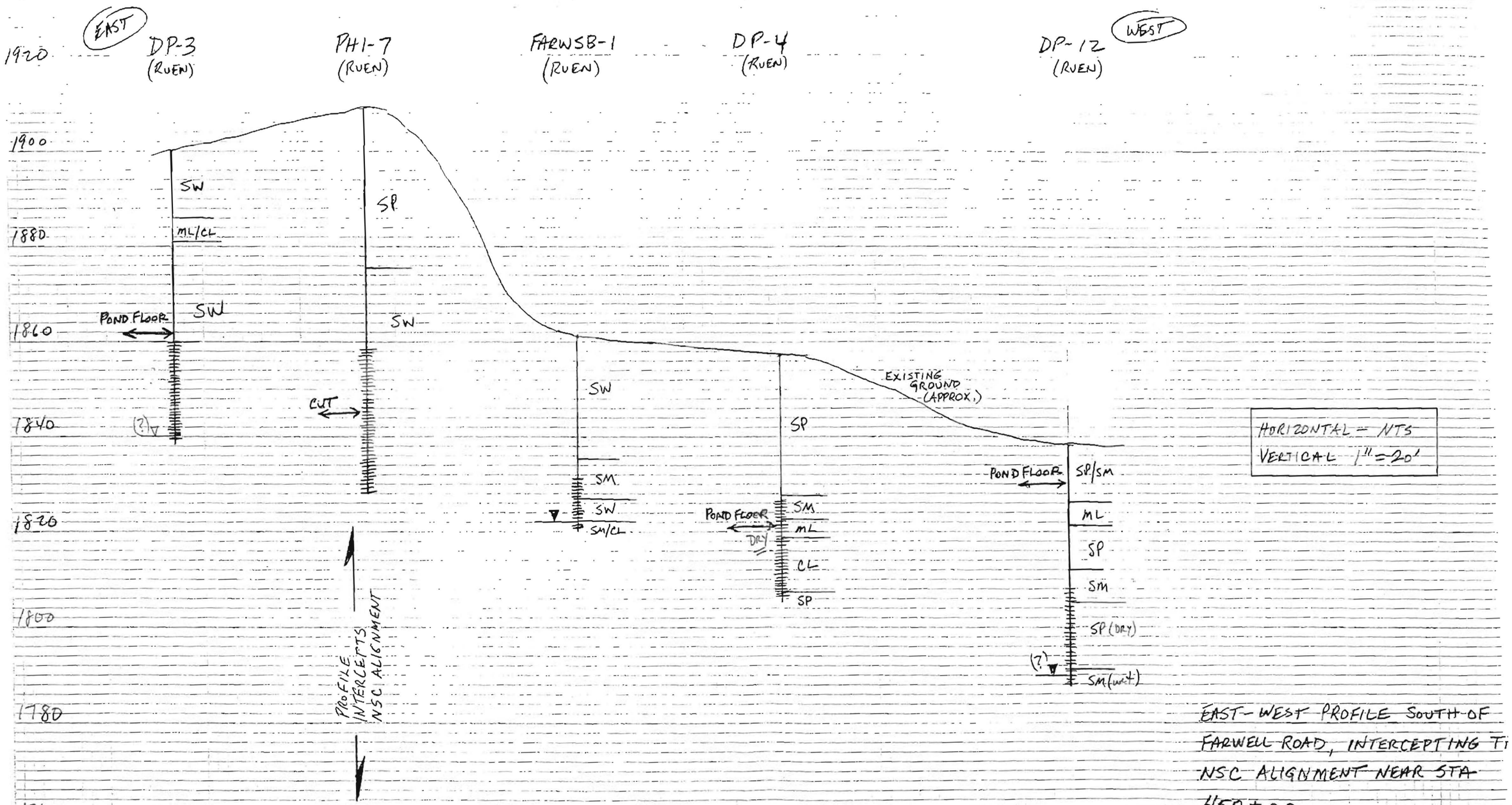

EAST-WEST PROFILE SOUTH OF FARWELL ROAD, INTERCEPTING T NSC ALIGNMENT NEAR STA 450+00