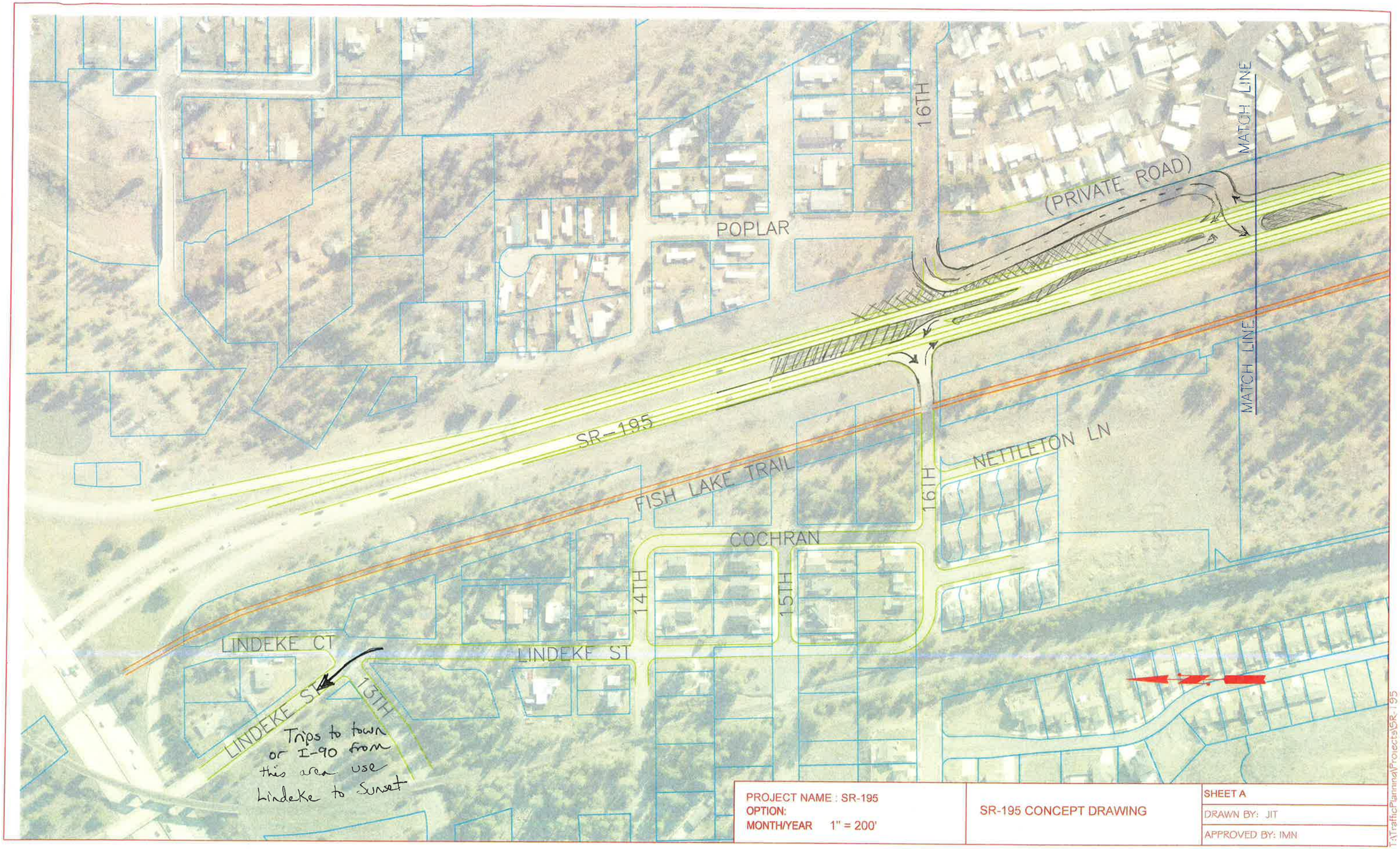
POPLAR
16TH
(PRIVATE ROAD)
MATCH LINE
MATCH LINE
SR-195
FISH LAKE TRAIL
NETTLETON LN
16TH
COCHRAN
14TH
15TH
LINDEKE CT
LINDEKE ST
LINDEKE ST
13TH
Trips to town or I-90 from this area use Lindeke to Sunset
PROJECT NAME : SR-195
OPTION:
MONTH/YEAR 1" = 200'
SR-195 CONCEPT DRAWING
SHEET A
DRAWN BY: JIT
APPROVED BY: IMN
T:\TrafficPlanning\Projects\SR-195

PROJECT NAME : SR-195 OPTION: MONTH/YEAR 1"=200'	SR-195 CONCEPT DWG	SHEET B DRAWN BY: JIT APPROVED BY: IMN

T:\Traffic\Planning\Projects\SR-195

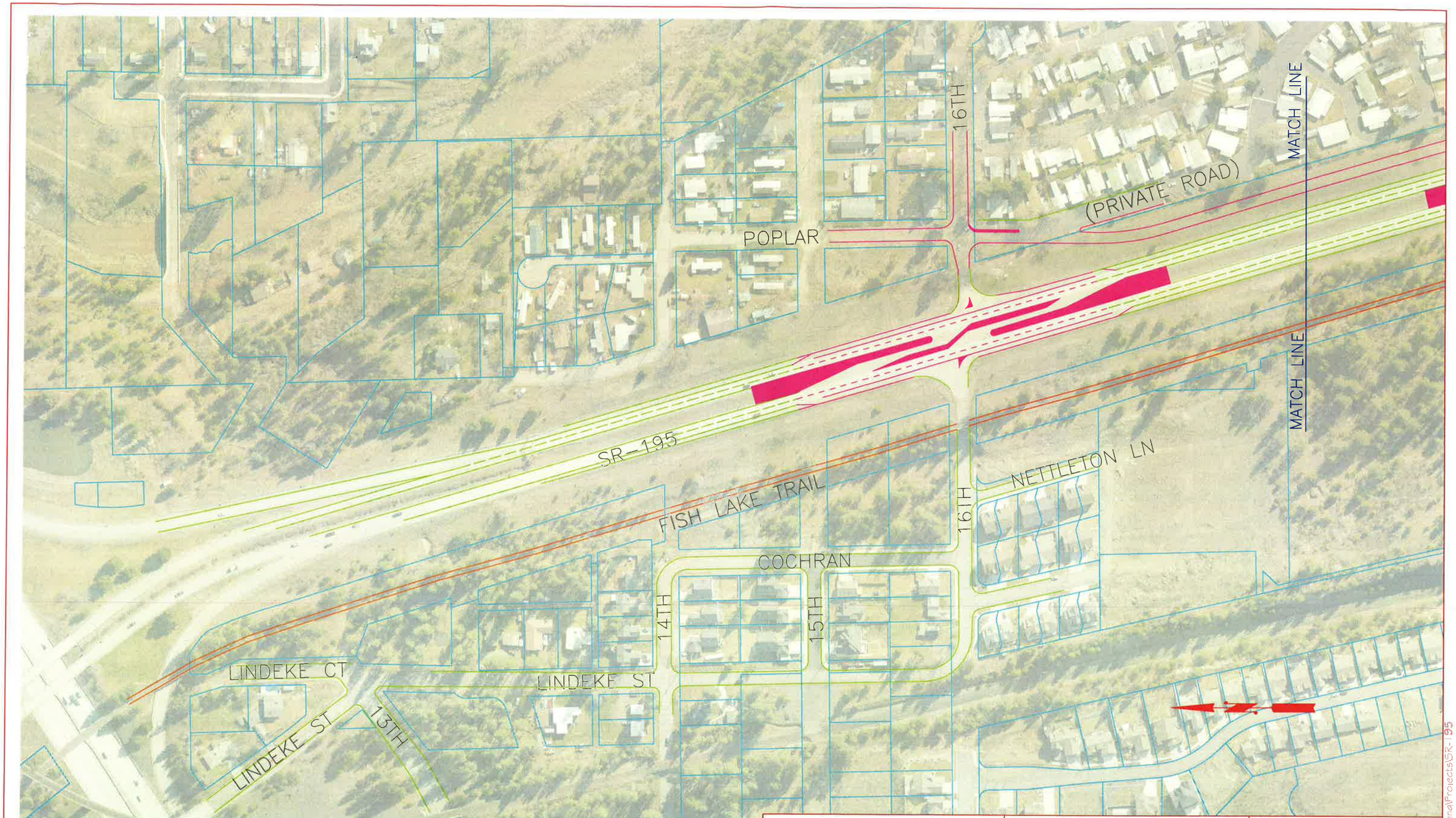

PROJECT NAME : SR-195
OPTION: 2
MONTH/YEAR 1" = 200'

SR-195 CONCEPT DRAWING

SHEET A
DRAWN BY: JIT
APPROVED BY: IMN

T:\Traffic\Planning\Projects\SR-195

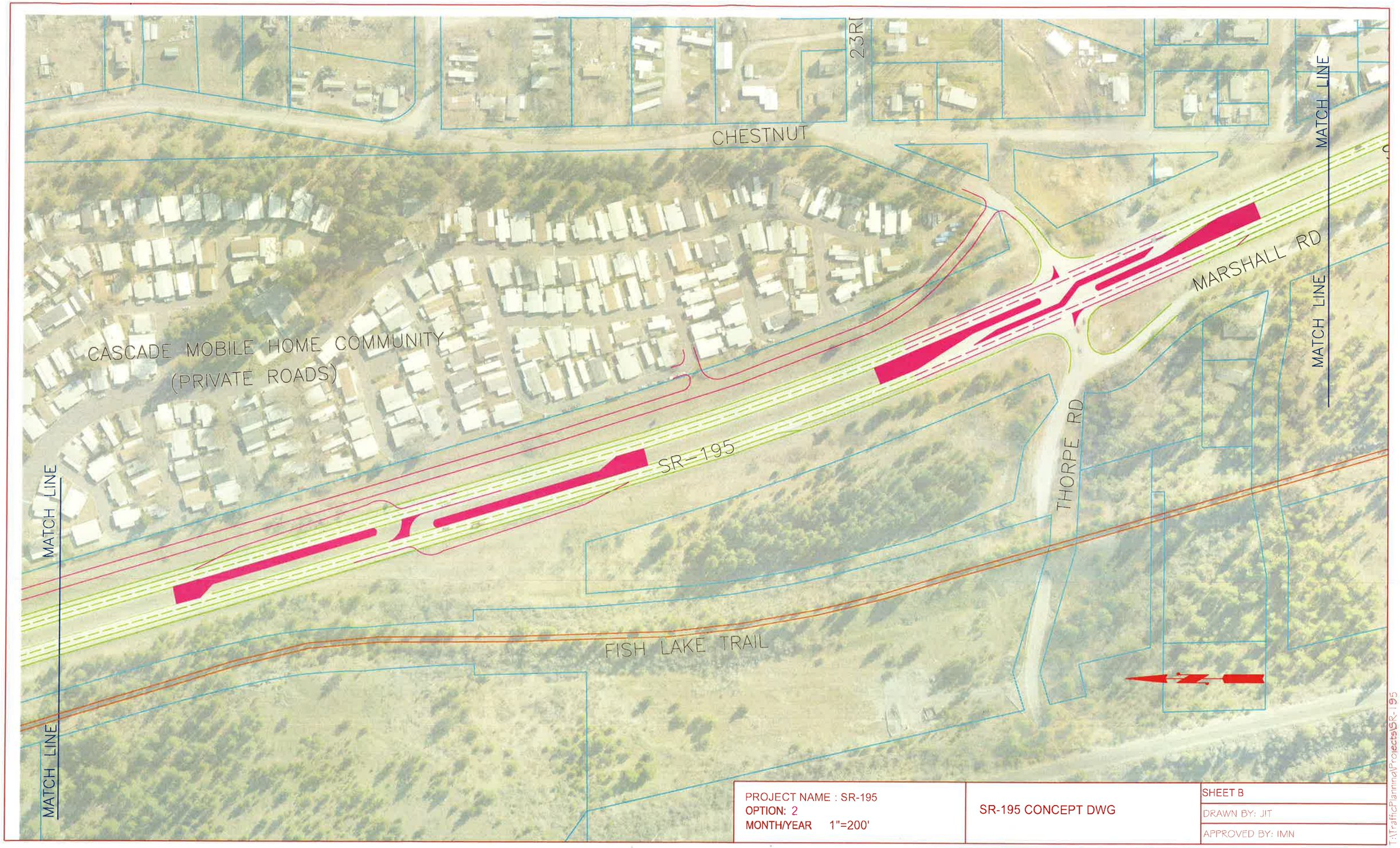

PROJECT NAME : SR-195 OPTION: 2 MONTH/YEAR 1"=200'	SR-195 CONCEPT DWG	SHEET B DRAWN BY: JIT APPROVED BY: IMN

T:\TrafficPlanning\Projects\SR-195

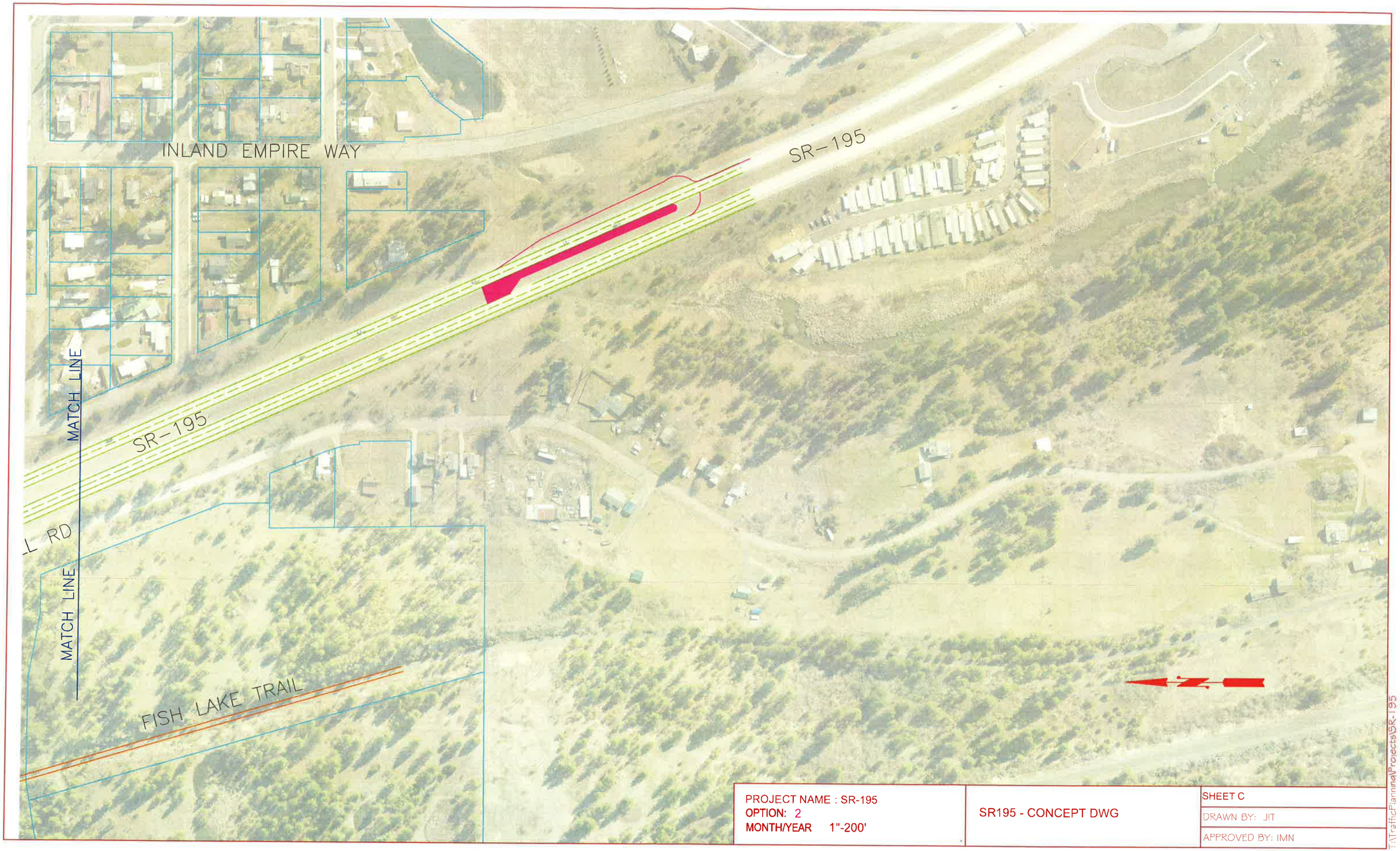

PROJECT NAME : SR-195 OPTION: 2 MONTH/YEAR 1"-200'	SR195 - CONCEPT DWG	SHEET C DRAWN BY: JIT APPROVED BY: IMN

T:\Traffic\Planning\Projects\SR-195

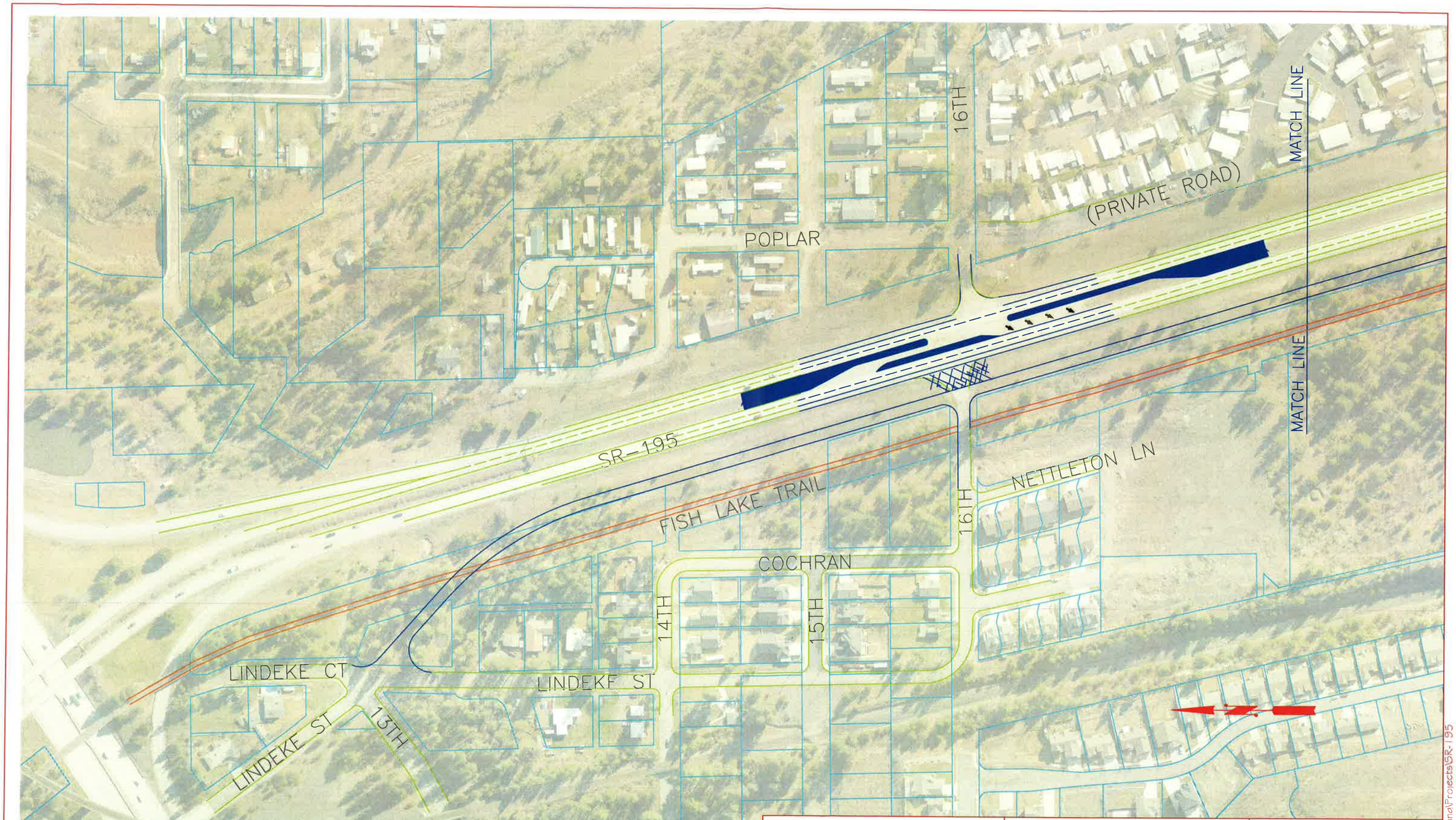

PROJECT NAME : SR-195
OPTION: I
MONTH/YEAR 1" = 200'

SR-195 CONCEPT DRAWING

SHEET A
DRAWN BY: JIT
APPROVED BY: IMN

T:\Traffic\Planning\Projects\SR-195



PROJECT NAME : SR-195 OPTION: 1 MONTH/YEAR 1"=200'	SR-195 CONCEPT DWG	SHEET B DRAWN BY: JIT APPROVED BY: IMN

T:\Traffic\Planning\Projects\SR-195

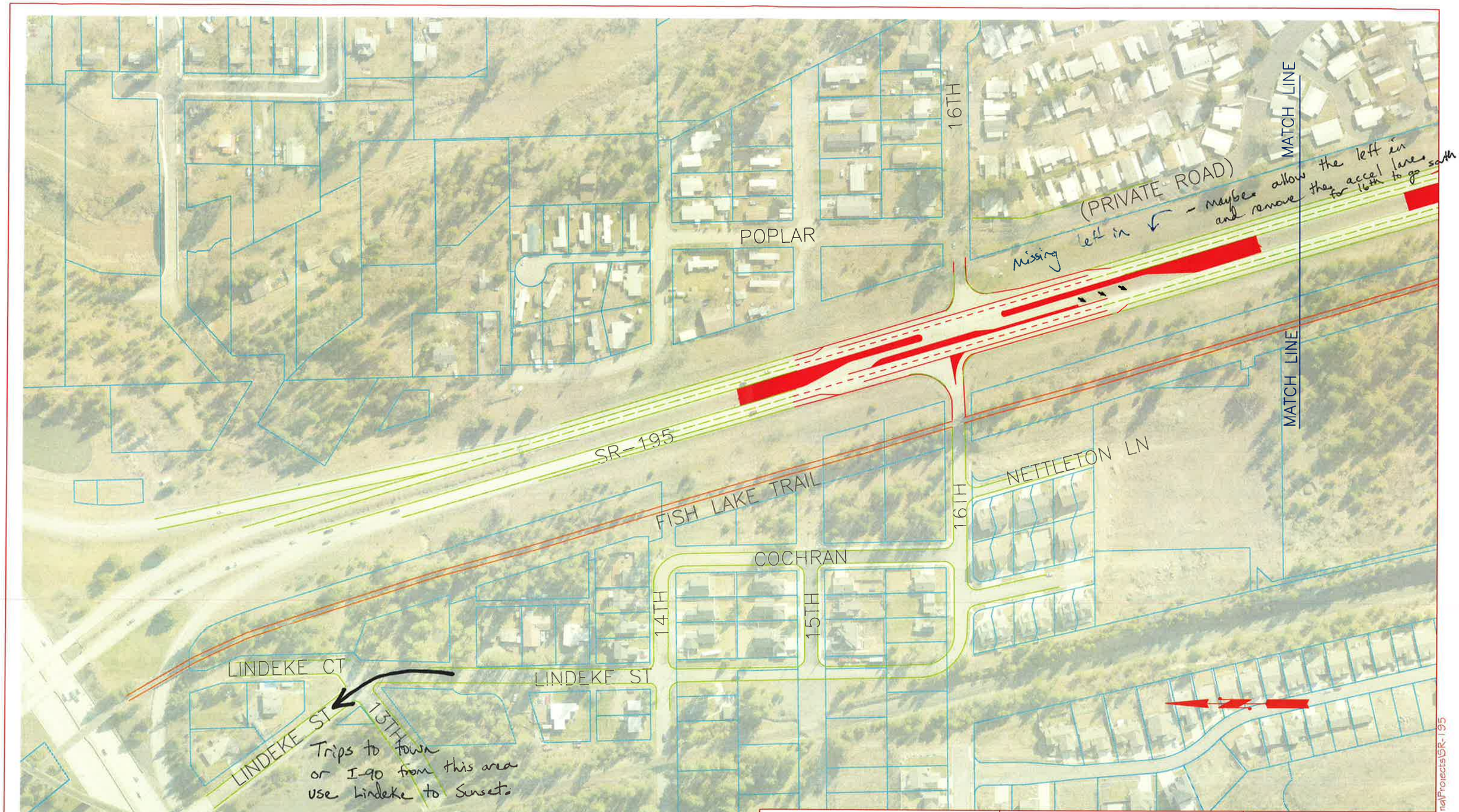

PROJECT NAME : SR-195 OPTION: 3 MONTH/YEAR 1" = 200'	SR-195 CONCEPT DRAWING	SHEET A DRAWN BY: JIT APPROVED BY: IMN

T:\Traffic\Planning\Projects\SR-195

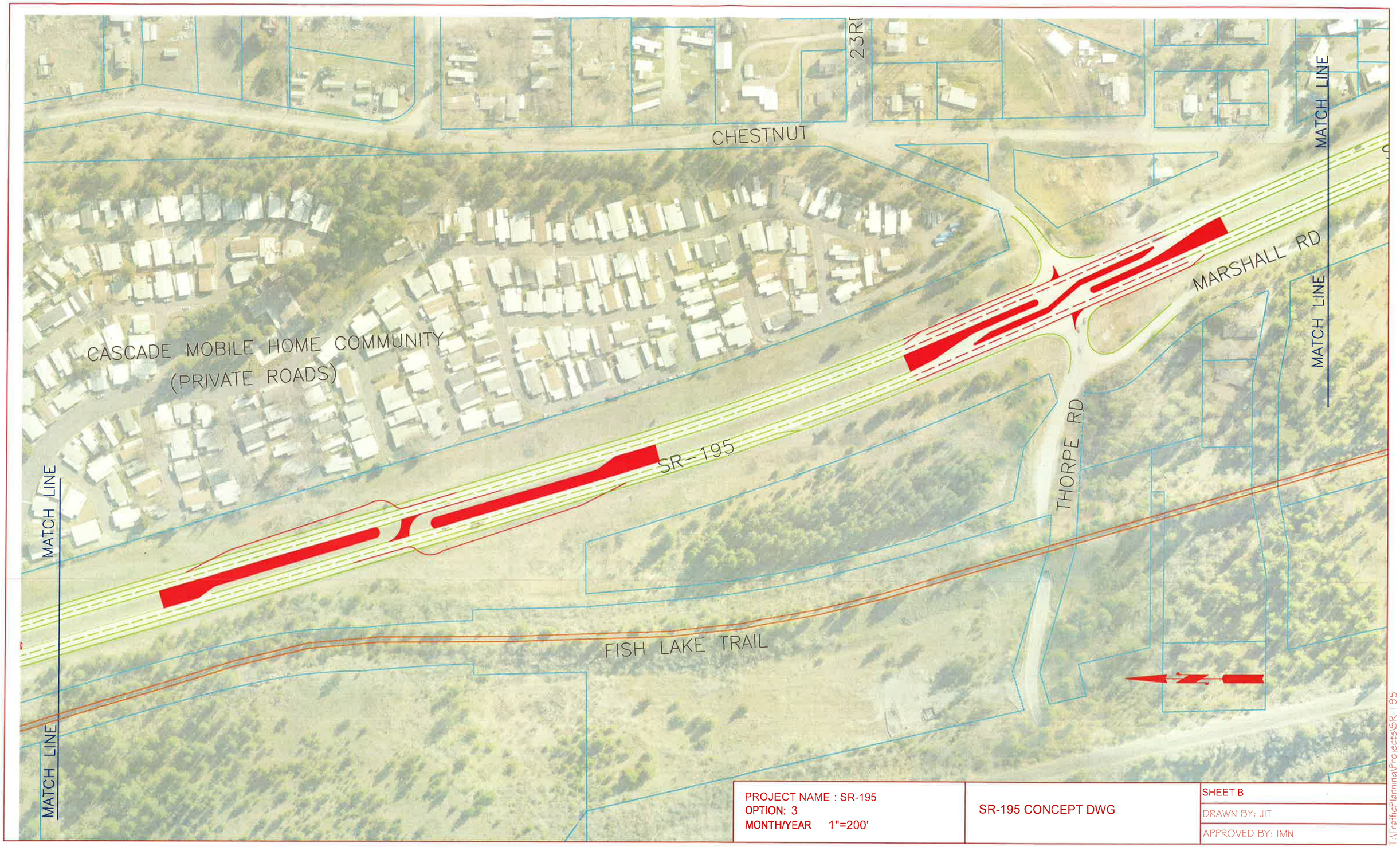

PROJECT NAME : SR-195 OPTION: 3 MONTH/YEAR 1"=200'	SR-195 CONCEPT DWG	SHEET B DRAWN BY: JIT APPROVED BY: IMN

T:\TrafficPlanning\Projects\SR-195

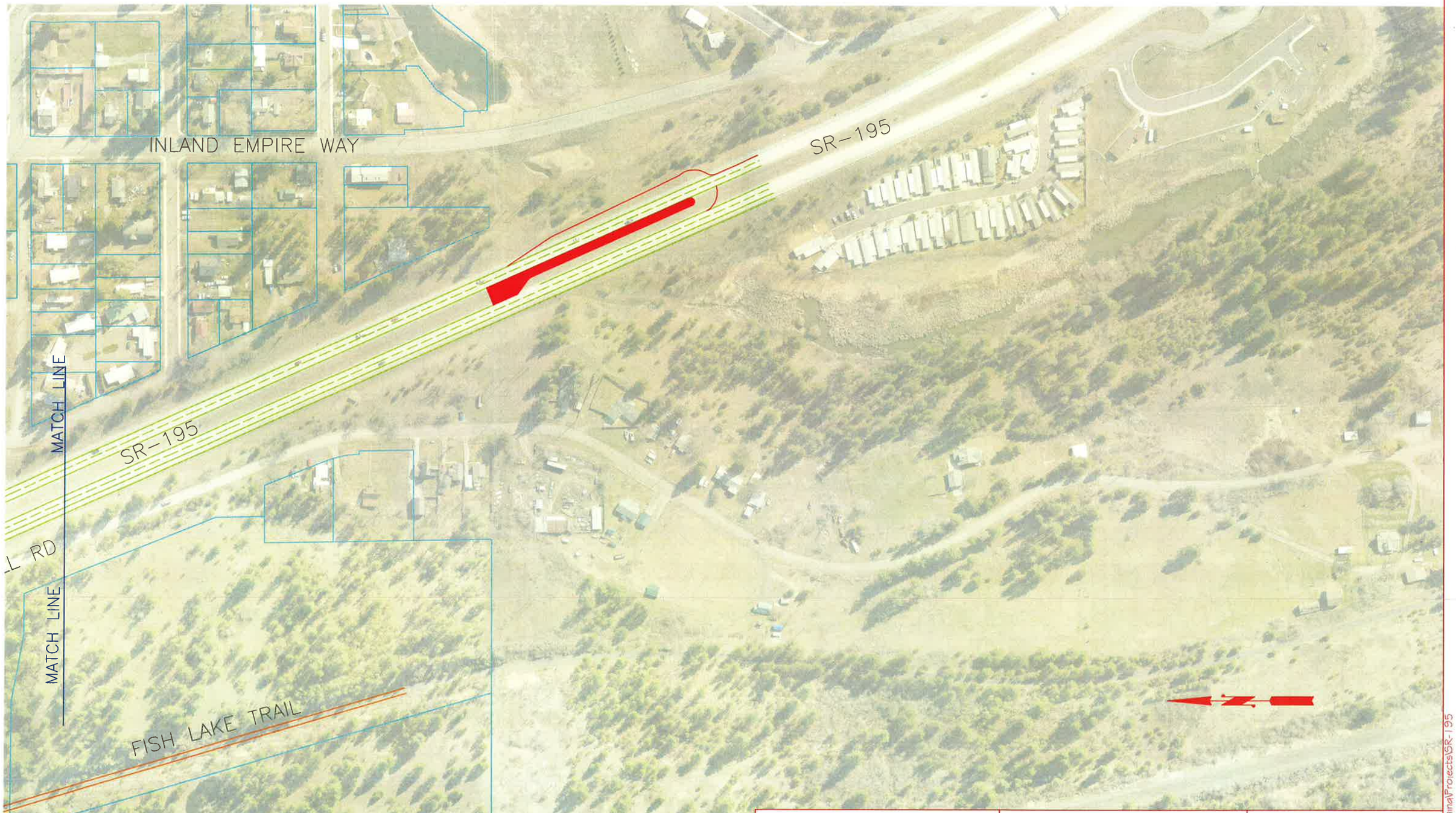

PROJECT NAME : SR-195 OPTION: 3 MONTH/YEAR 1"-200'	SR195 - CONCEPT DWG	SHEET C DRAWN BY: JIT APPROVED BY: IMN

T:\Traffic\Planning\Projects\SR-195