SR 167 - Puyallup to SR 509

Appendix A-1

SR 509 Connection

Washington State
Department of Transportation

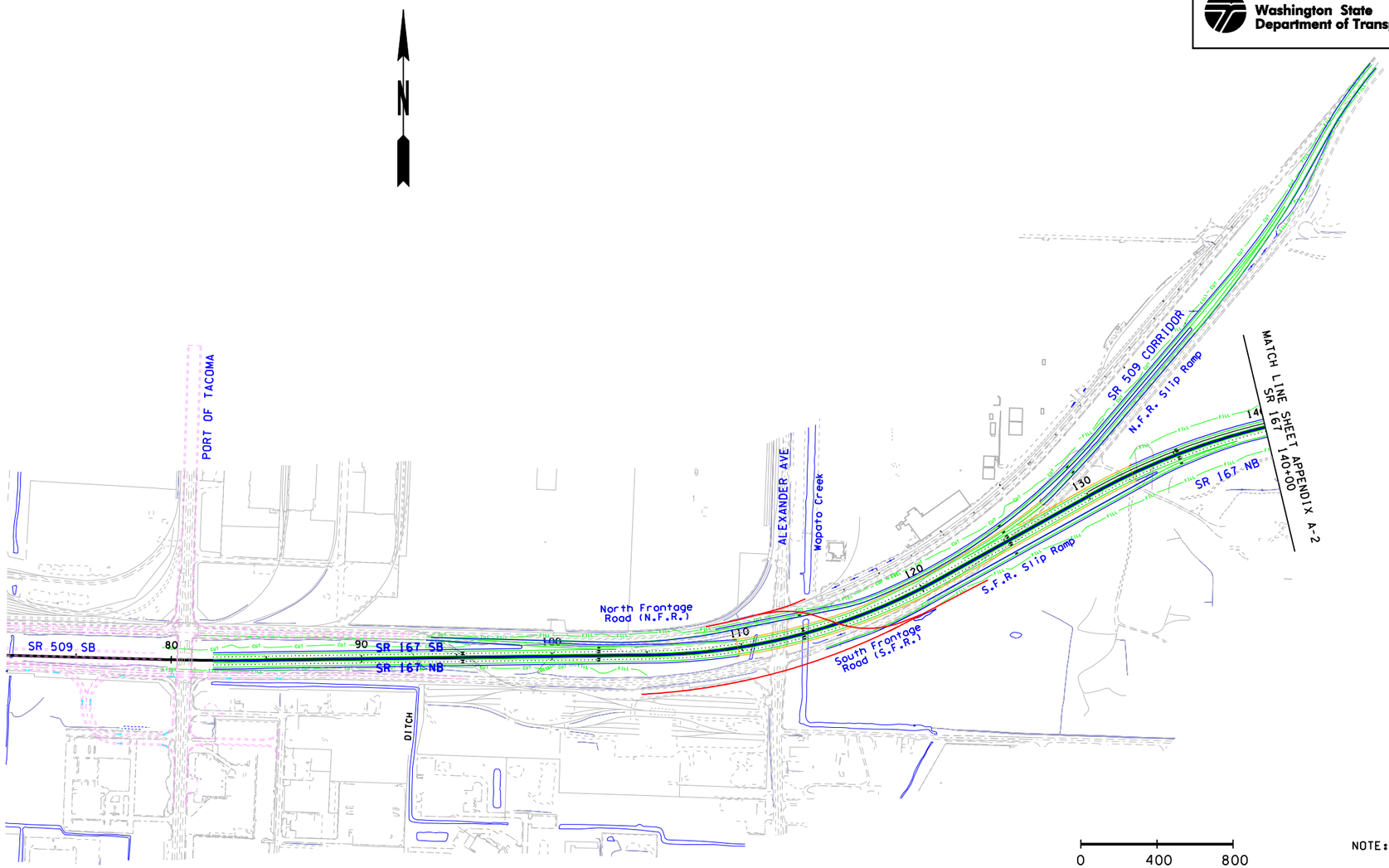

NOTE: POTENTIAL WETLAND MITIGATION SITES NOT SHOWN.

SR 167 - Puyallup to SR 509

Appendix A-2

Loop Option at 54th Avenue East

Washington State
Department of Transportation

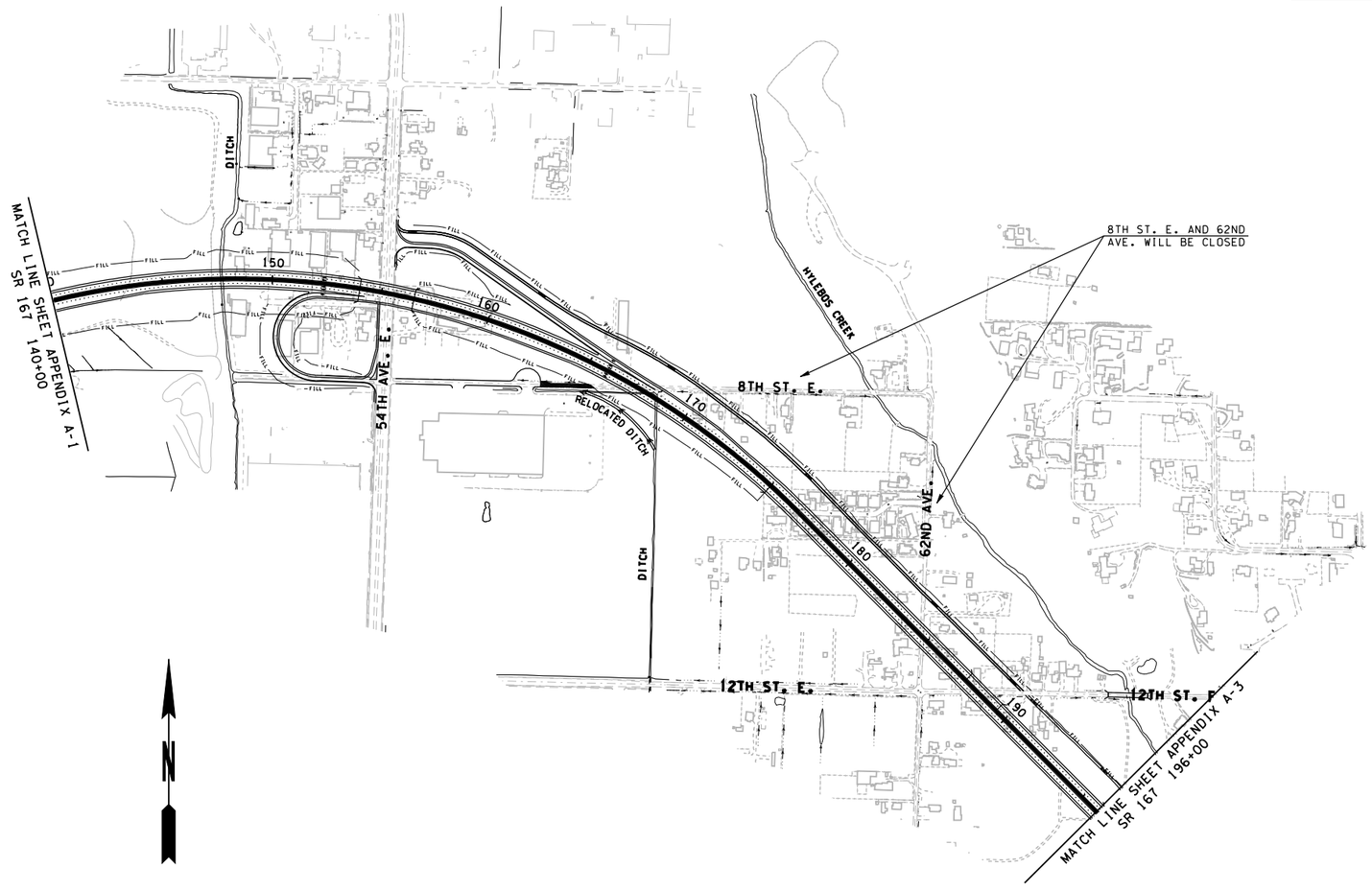

0 400 800
SCALE IN FEET

NOTE: POTENTIAL WETLAND MITIGATION SITES NOT SHOWN.

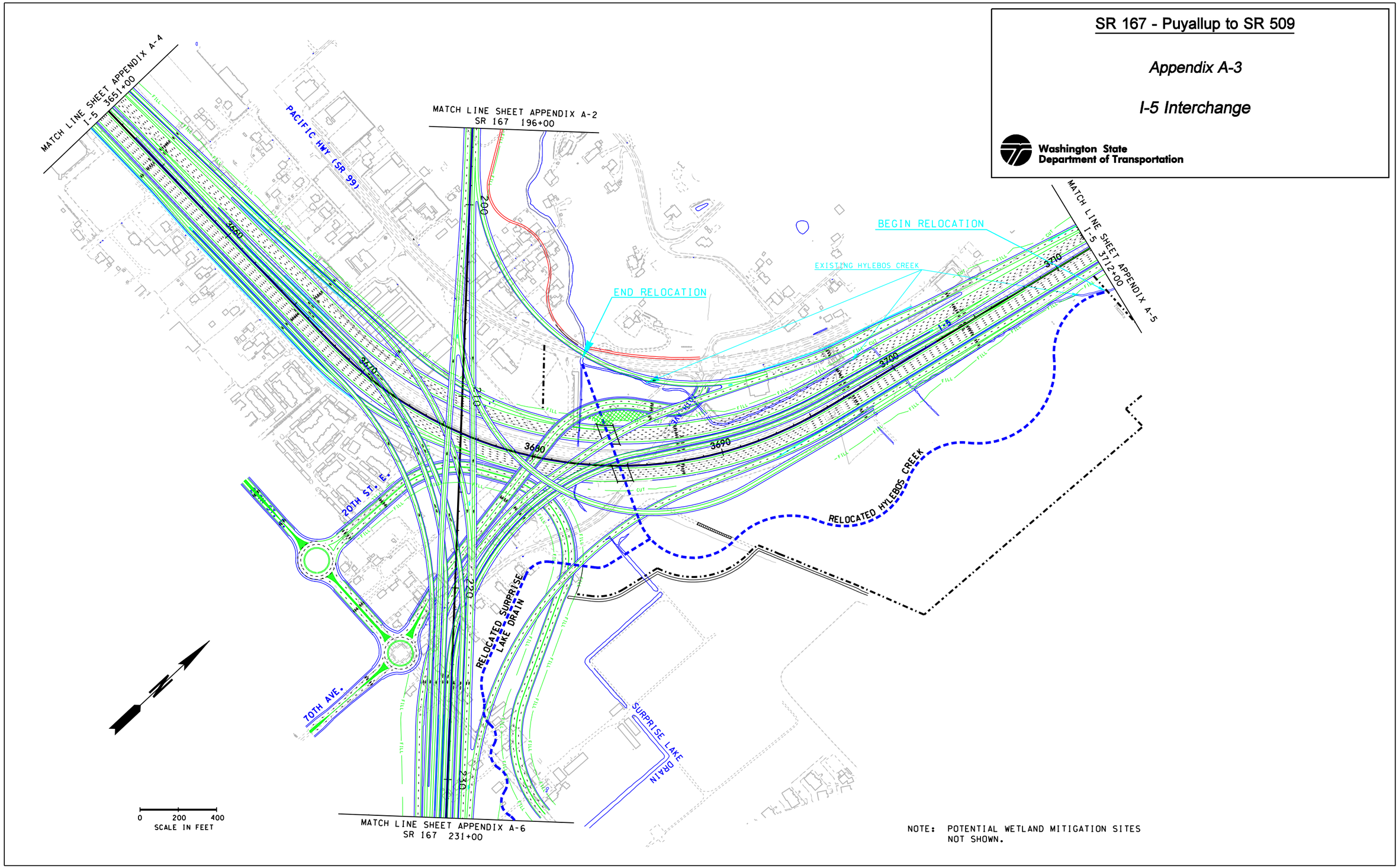
SR 167 - Puyallup to SR 509
Appendix A-3
I-5 Interchange
Washington State Department of Transportation
MATCH LINE SHEET APPENDIX A-4
I-5 3651+00
PACIFIC HWY (SR 99)
MATCH LINE SHEET APPENDIX A-2
SR 167 196+00
BEGIN RELOCATION
EXISTING HYLEBOS CREEK
END RELOCATION
MATCH LINE SHEET APPENDIX A-5
I-5 3712+00
RELOCATED HYLEBOS CREEK
20TH ST. E.
70TH AVE.
RELOCATED SURPRISE LAKE DRAIN
SURPRISE LAKE DRAIN
MATCH LINE SHEET APPENDIX A-6
SR 167 231+00
0 200 400
SCALE IN FEET
NOTE: POTENTIAL WETLAND MITIGATION SITES NOT SHOWN.

SR 167 - Puyallup to SR 509

Appendix A-4

Collector/Distributor Northbound
I-5 to Northbound SR 167

Washington State
Department of Transportation

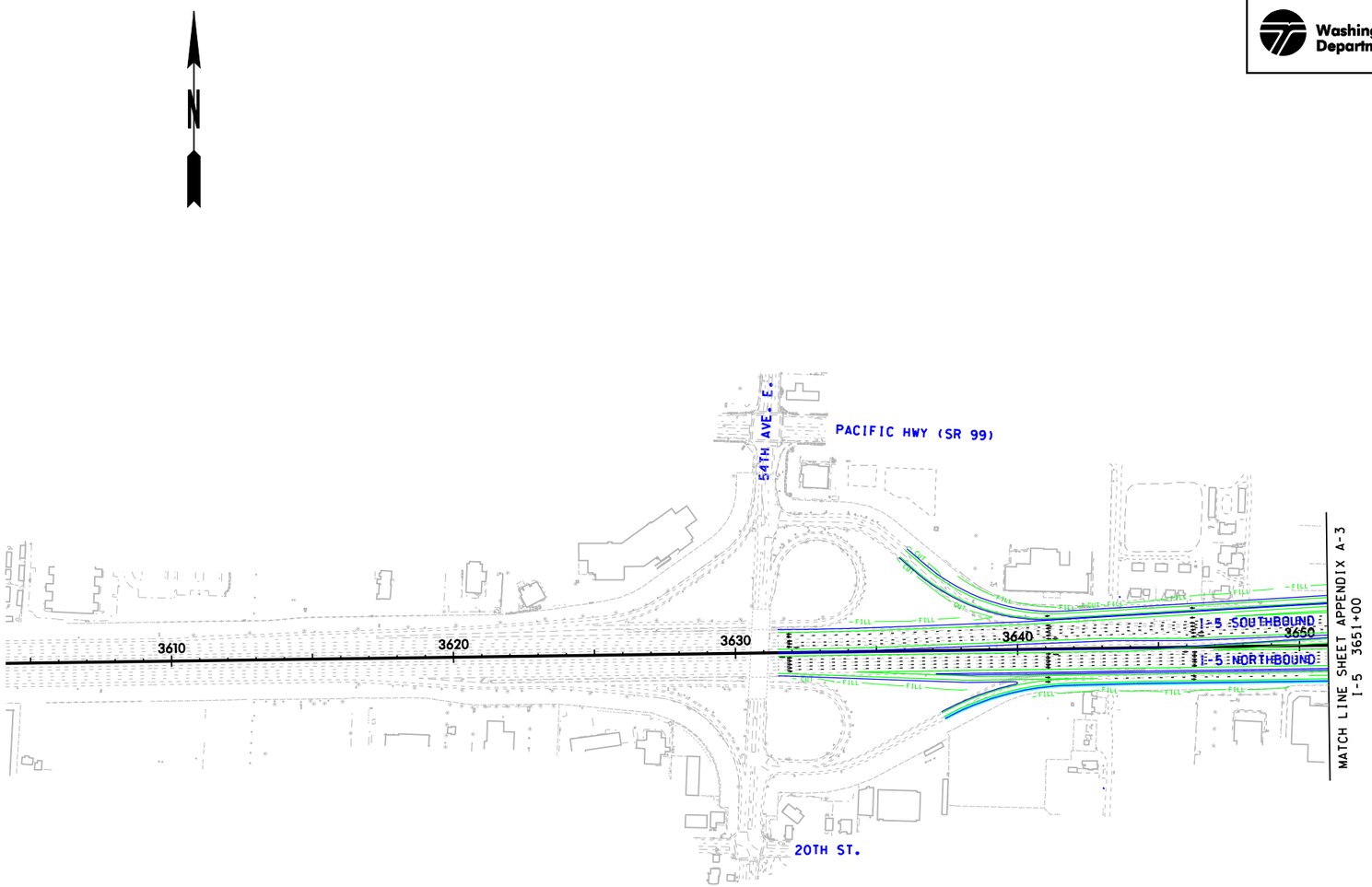

0 200 400
SCALE IN FEET

NOTE: POTENTIAL WETLAND MITIGATION SITES
NOT SHOWN.

SR 167 - Puyallup to SR 509

Appendix A-5

On/Off Ramps North of I-5 Interchange

Washington State
Department of Transportation

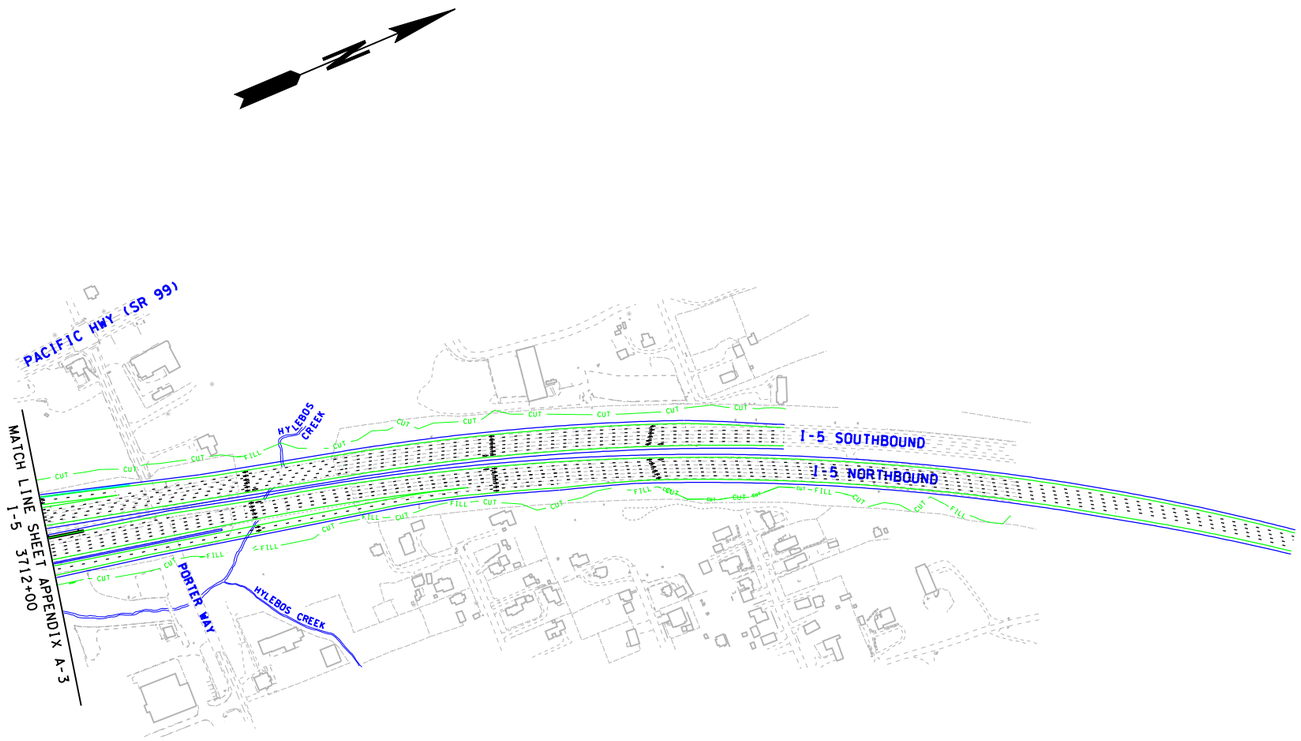

0 200 400
SCALE IN FEET

NOTE: POTENTIAL WETLAND MITIGATION SITES NOT SHOWN.

SR 167 - Puyallup to SR 509

Appendix A-6

Mainline from 70th Avenue East to Valley Avenue Interchange

Washington State Department of Transportation

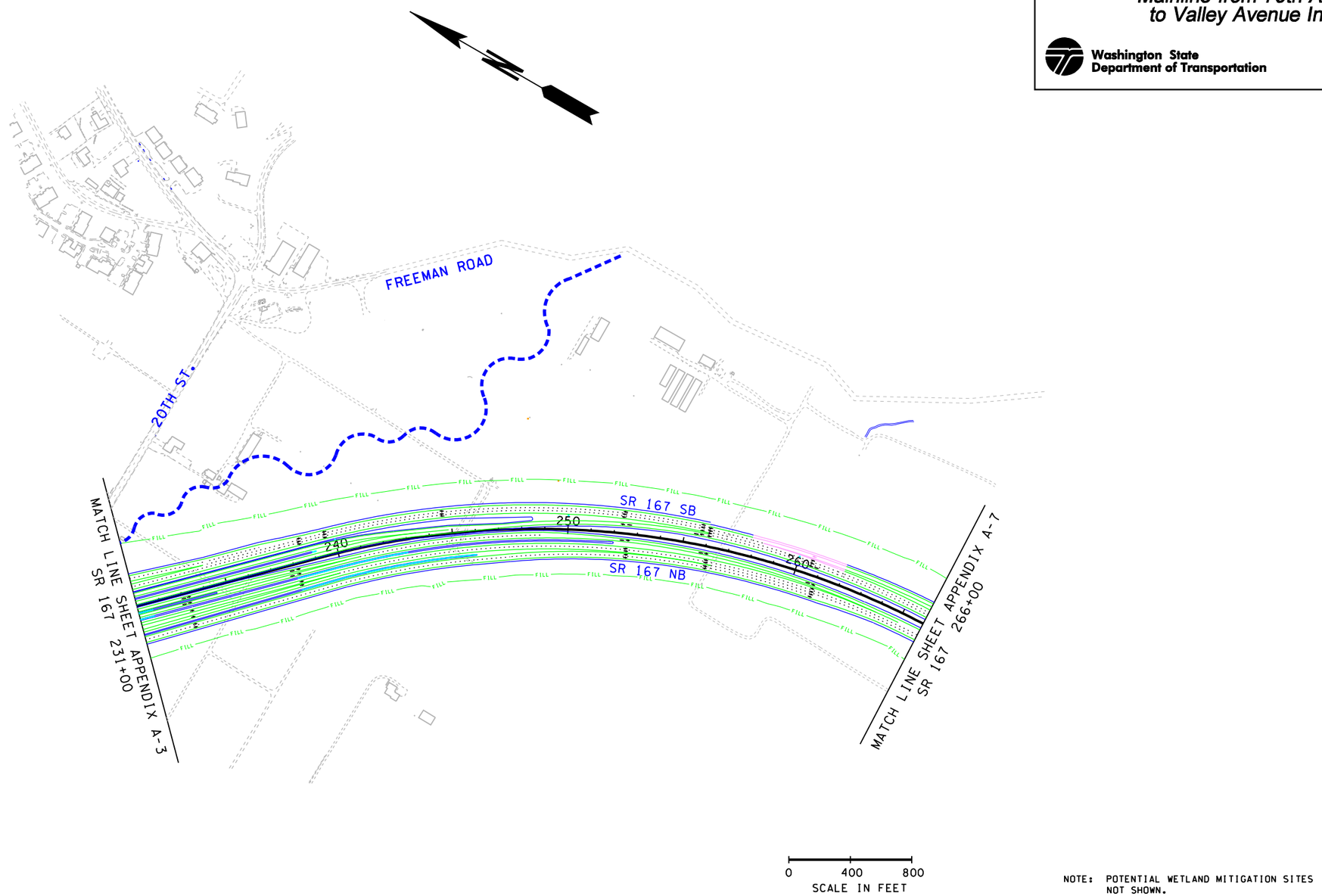

NOTE: POTENTIAL WETLAND MITIGATION SITES NOT SHOWN.

SR 167 - Puyallup to SR 509

Appendix A-7

Valley Avenue Option at Valley Avenue

Washington State
Department of Transportation

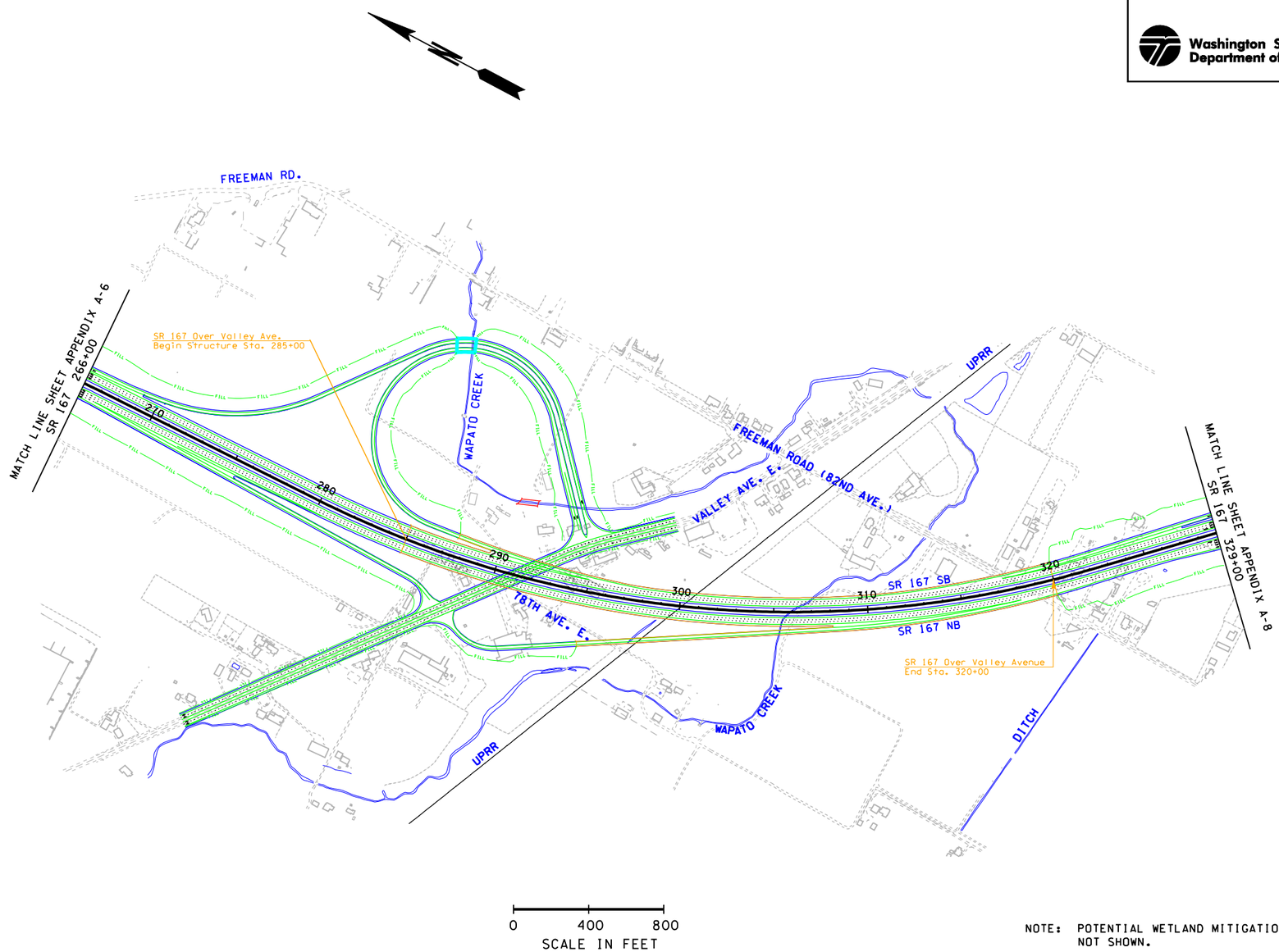

NOTE: POTENTIAL WETLAND MITIGATION SITES NOT SHOWN.

SR 167 - Puyallup to SR 509

Appendix A-8

Mainline from Valley Avenue Interchange to SR 161 Interchange

Washington State Department of Transportation

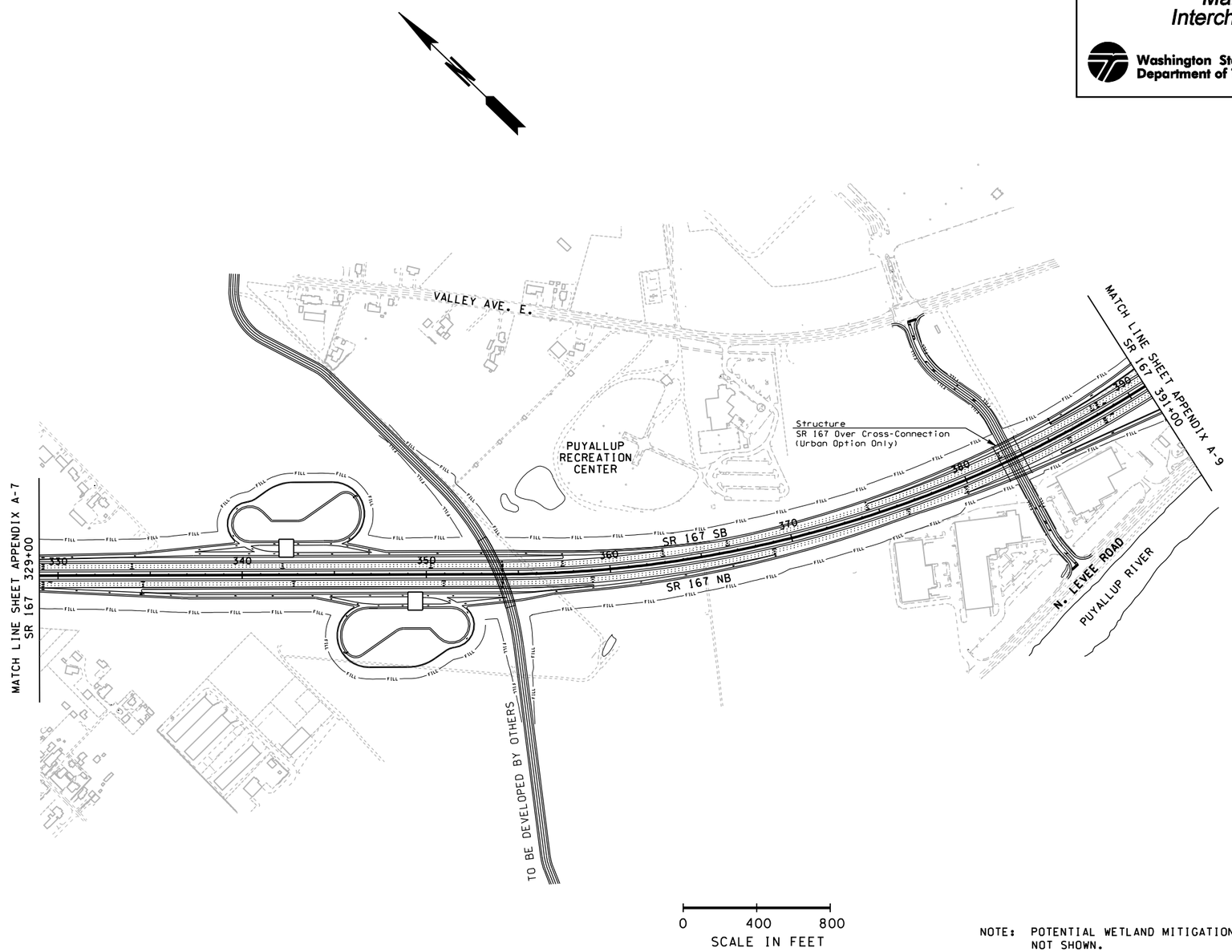

NOTE: POTENTIAL WETLAND MITIGATION SITES NOT SHOWN.

SR 167 - Puyallup to SR 509

Appendix A-9

Urban Interchange Option at SR 161

Washington State Department of Transportation

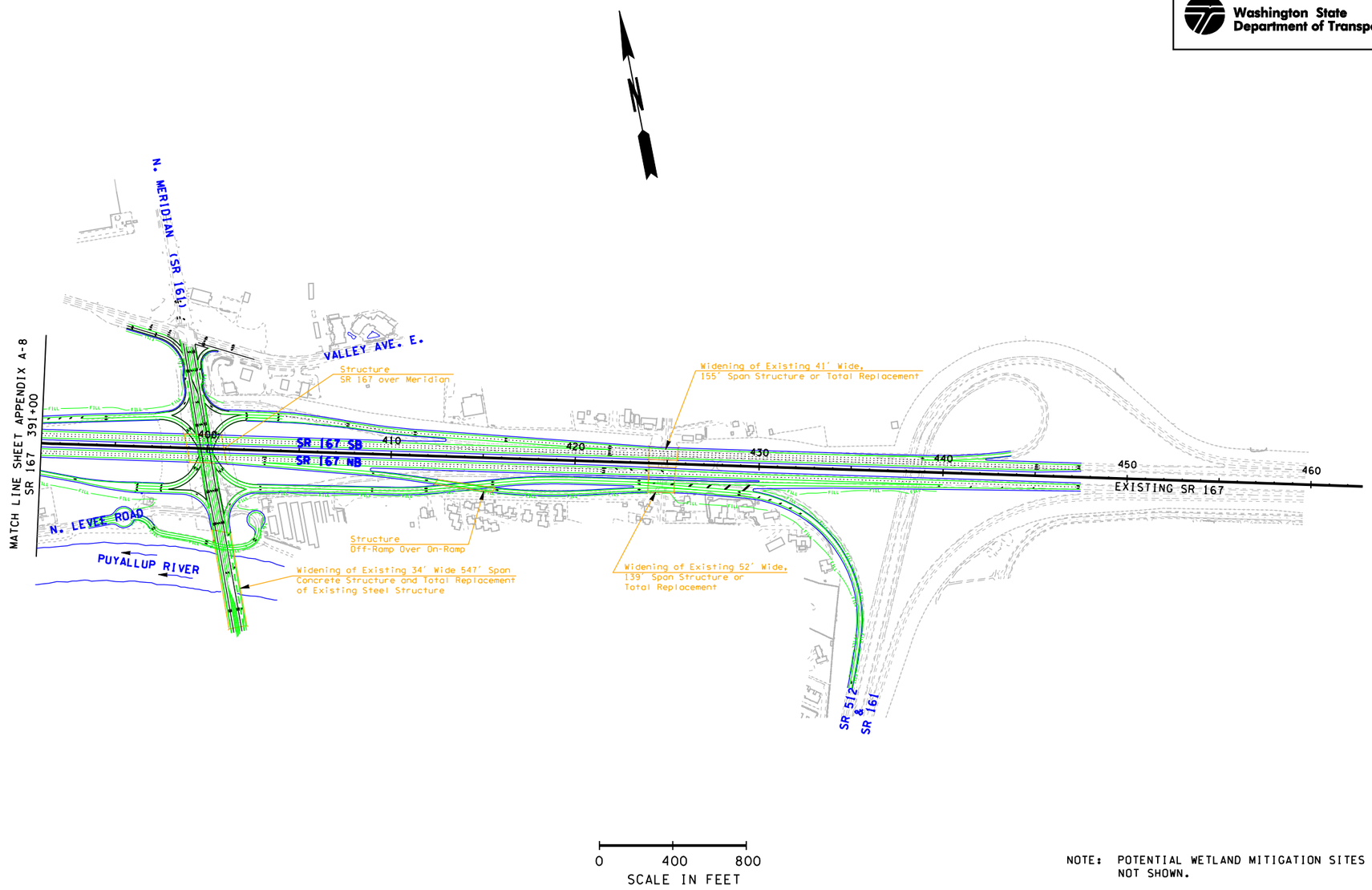

NOTE: POTENTIAL WETLAND MITIGATION SITES NOT SHOWN.