Chapter 4

Statewide and Regional Material Storage Maps

The statewide and regional maps in this section reflect storage capacities as known at the present time, and are subject to change as solid stockpile and liquid capacities are increased, reduced or moved. For this reason the maps may be modified during the season as such changes are communicated to the Statewide Snow and Ice Plan editors. Any updated information is greatly appreciated.

SOLID & LIQUID DE-ICER STORAGE

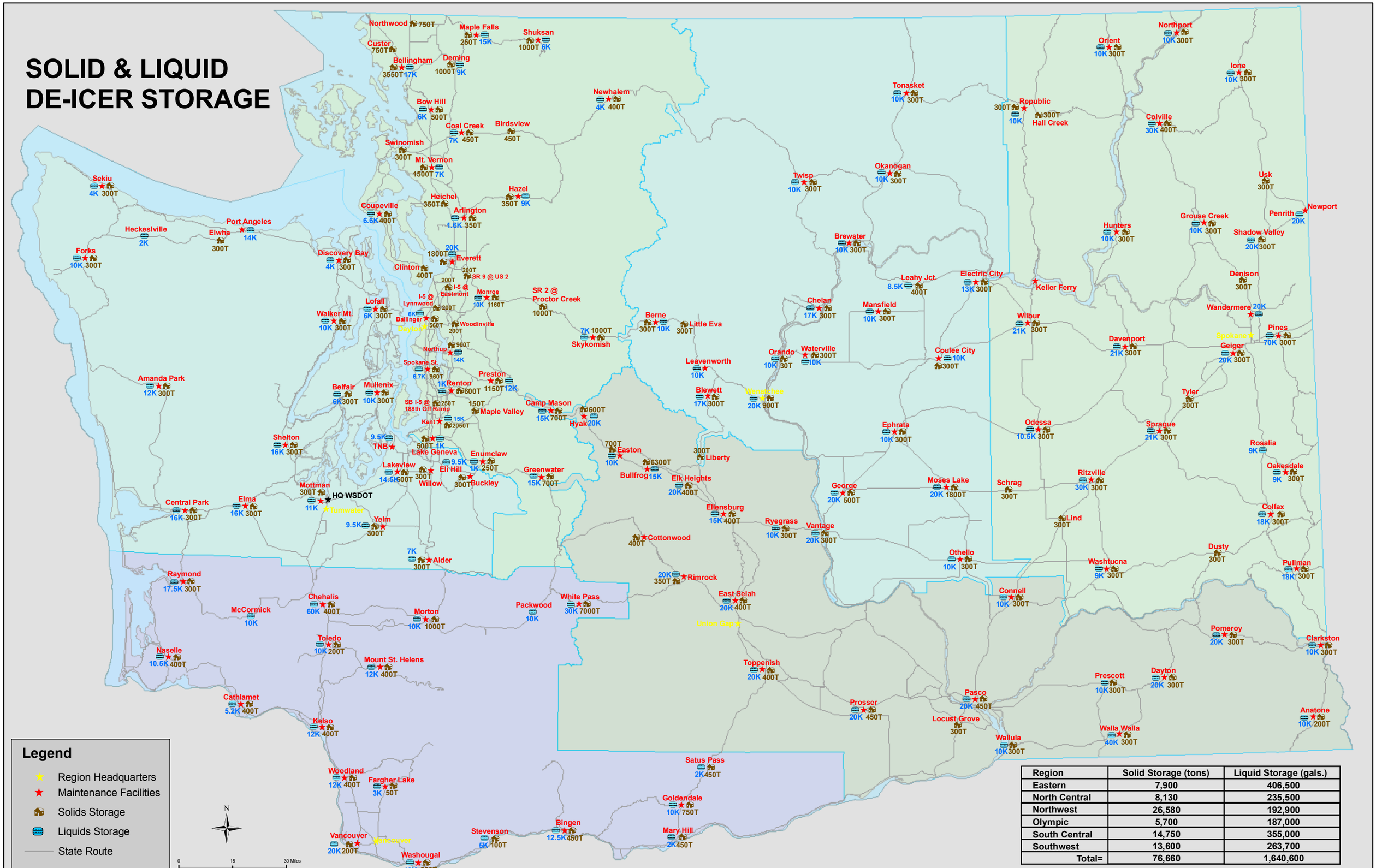

Region	Solid Storage (tons)	Liquid Storage (gals.)
Eastern	7,900	406,500
North Central	8,130	235,500
Northwest	26,580	192,900
Olympic	5,700	187,000
South Central	14,750	355,000
Southwest	13,600	263,700
Total=	76,660	1,640,600

NORTHWEST REGION STORAGE CAPACITY

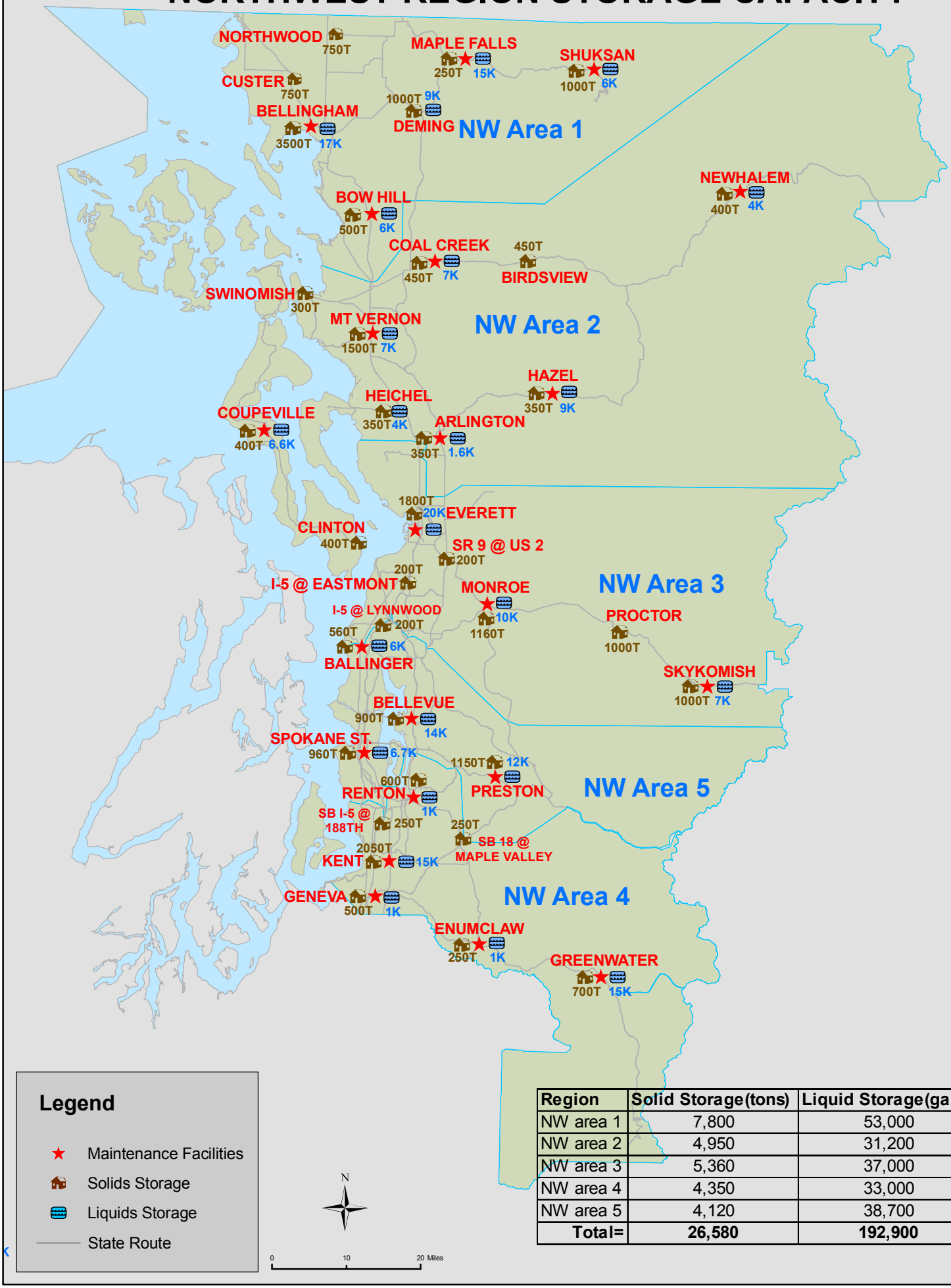

Region	Solid Storage(tons)	Liquid Storage(gals)
NW area 1	7,800	53,000
NW area 2	4,950	31,200
NW area 3	5,360	37,000
NW area 4	4,350	33,000
NW area 5	4,120	38,700
Total=	**26,580**	**192,900**

NORTH CENTRAL REGION STORAGE CAPACITY

Region	Solid Storage(tons)	Liquid Storage(gals.)
NC area 1	2,730	94,000
NC area 2	3,300	68,500
NC area 3	2,100	73,000
Total=	**8,130**	**235,500**

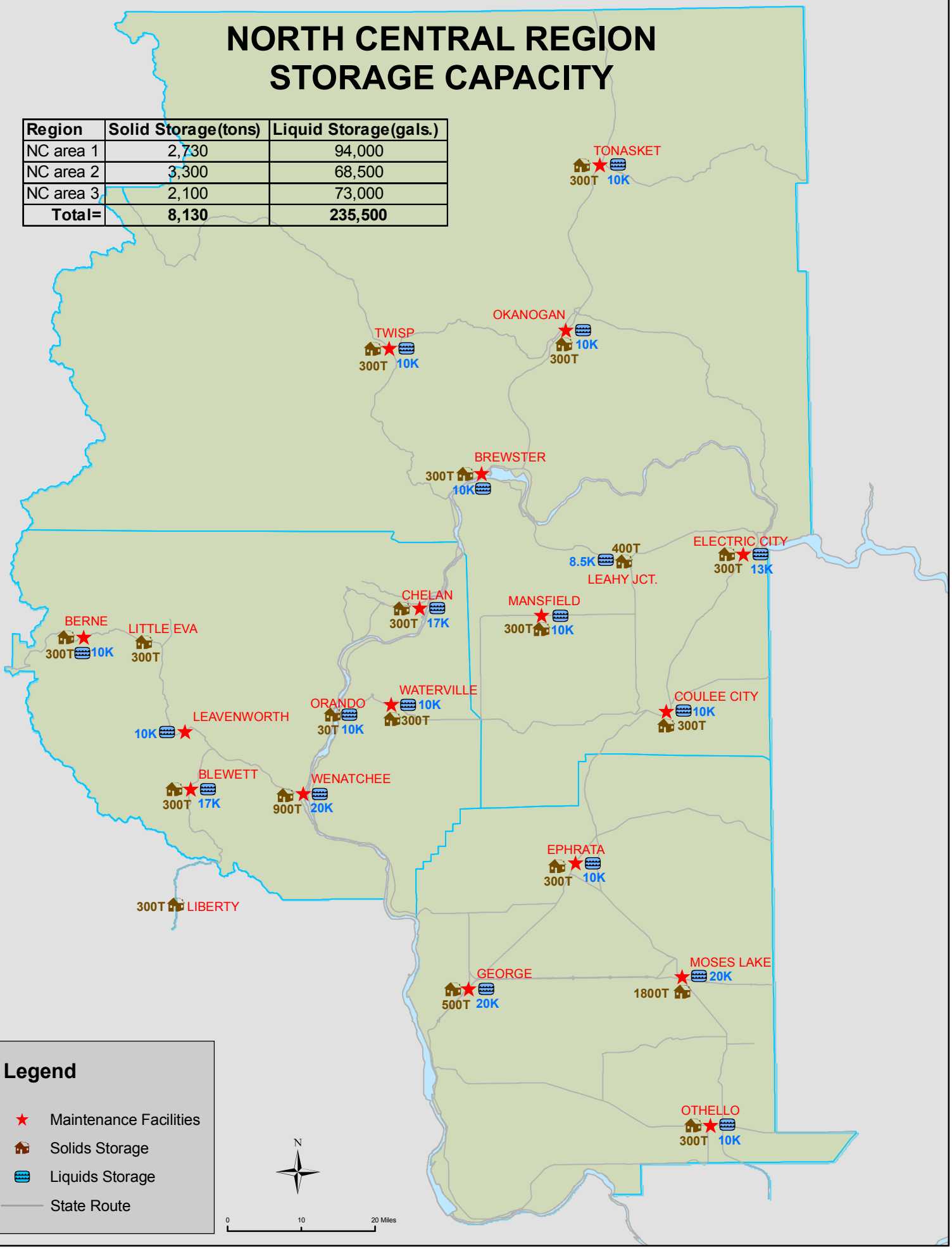

OLYMPIC REGION STORAGE CAPACITY

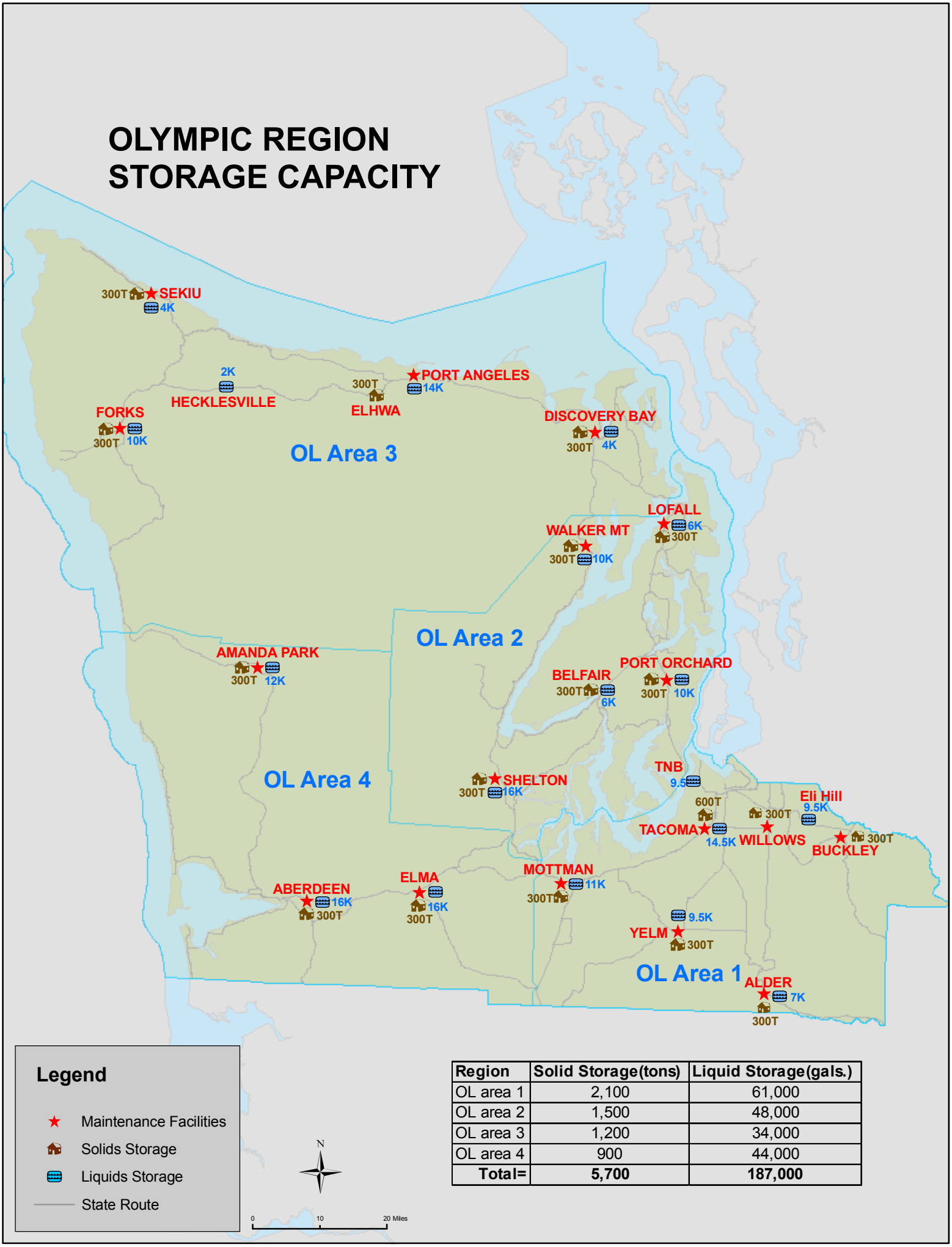

Region	Solid Storage(tons)	Liquid Storage(gals.)
OL area 1	2,100	61,000
OL area 2	1,500	48,000
OL area 3	1,200	34,000
OL area 4	900	44,000
Total=	**5,700**	**187,000**

SOUTHWEST REGION STORAGE CAPACITY

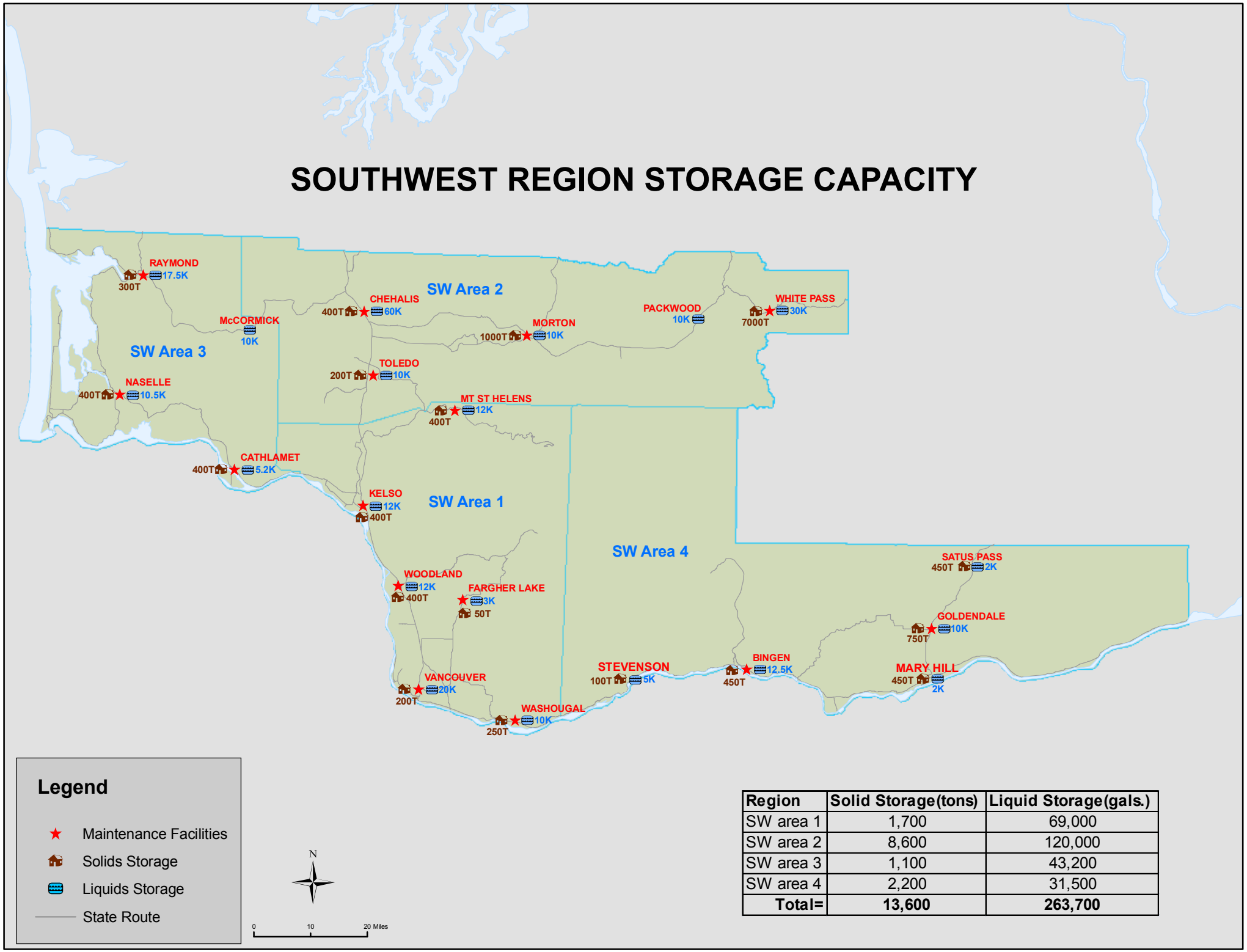

Region	Solid Storage(tons)	Liquid Storage(gals.)
SW area 1	1,700	69,000
SW area 2	8,600	120,000
SW area 3	1,100	43,200
SW area 4	2,200	31,500
Total=	**13,600**	**263,700**

EASTERN REGION STORAGE CAPACITY

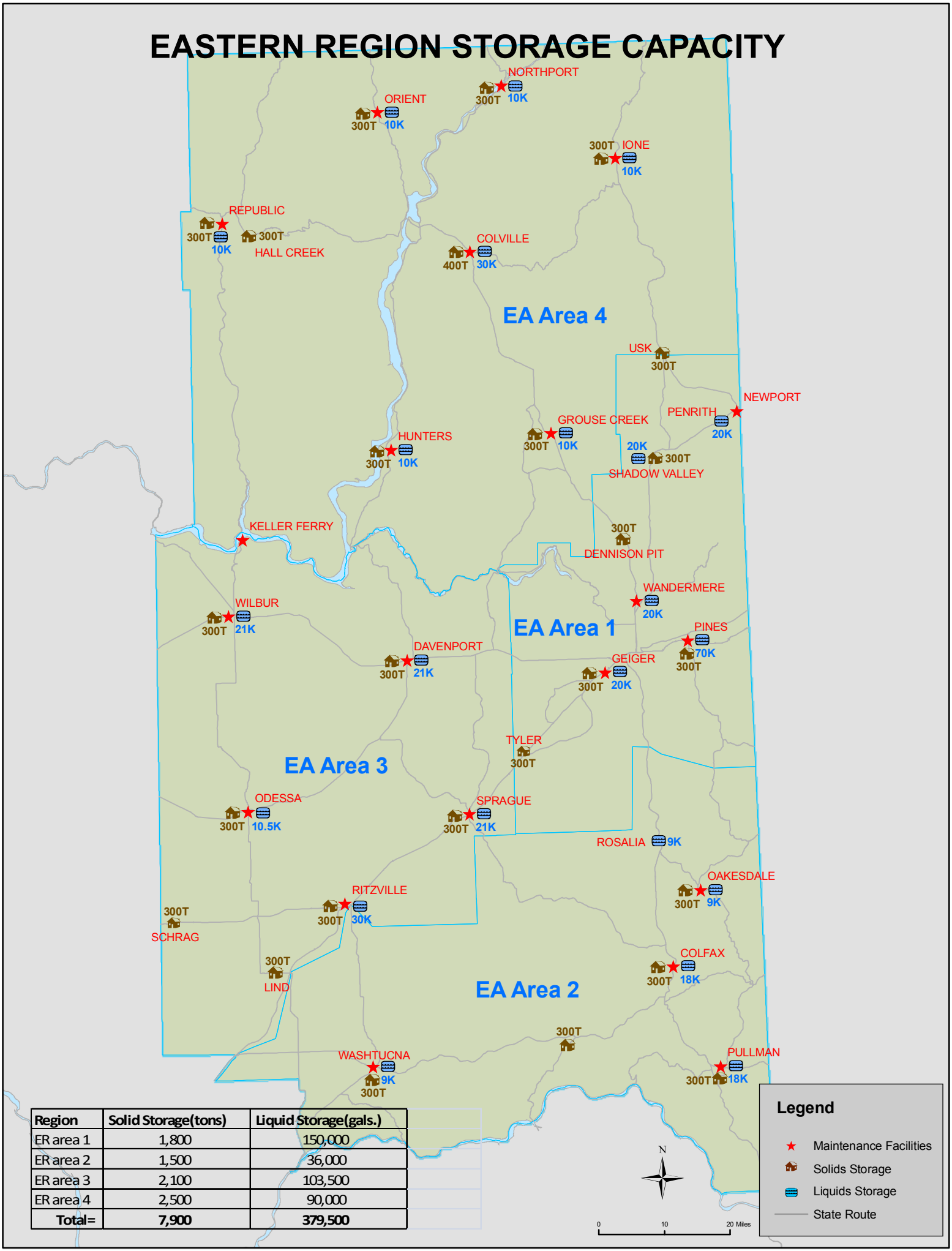

Region	Solid Storage(tons)	Liquid Storage(gals.)
ER area 1	1,800	150,000
ER area 2	1,500	36,000
ER area 3	2,100	103,500
ER area 4	2,500	90,000
Total=	**7,900**	**379,500**

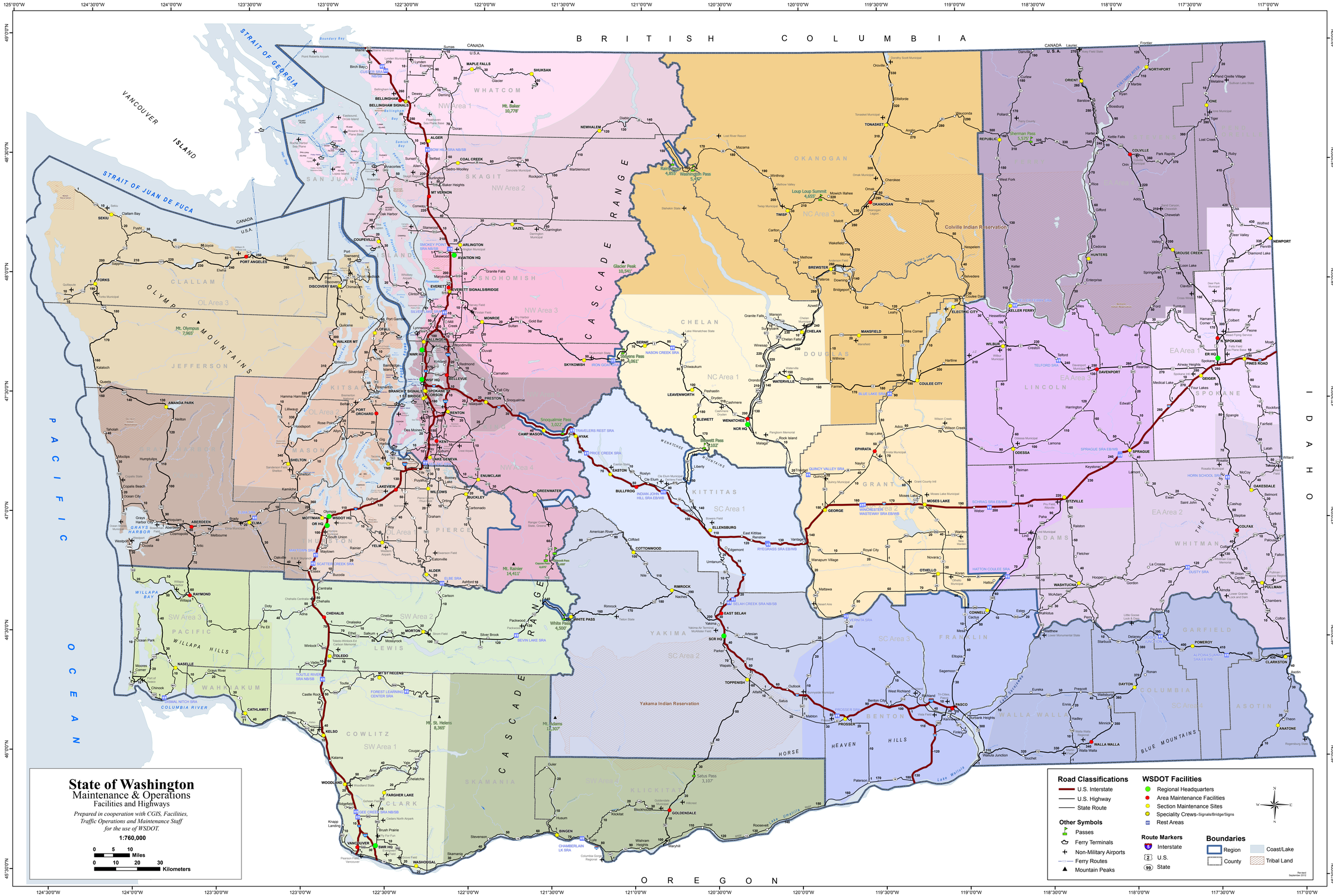
State of Washington
Maintenance & Operations
Facilities and Highways
Prepared in cooperation with CGIS, Facilities, Traffic Operations and Maintenance Staff for the use of WSDOT.
1:760,000
0 5 10 Miles
0 10 20 30 Kilometers
Road Classifications
U.S. Interstate
U.S. Highway
State Route
Other Symbols
Passes
Ferry Terminals
Non-Military Airports
Ferry Routes
Mountain Peaks
WSDOT Facilities
Regional Headquarters
Area Maintenance Facilities
Section Maintenance Sites
Speciality Crews-Signals/Bridge/Signs
Rest Areas
Route Markers
Interstate
U.S.
State
Boundaries
Region
County
Coast/Lake
Tribal Land
Revised September 2012
B R I T I S H C O L U M B I A
I D A H O
O R E G O N
P A C I F I C O C E A N
VANCOUVER ISLAND
STRAIT OF GEORGIA
STRAIT OF JUAN DE FUCA
CANADA
U.S.A.
CASCADE RANGE
OLYMPIC MOUNTAINS
BLUE MOUNTAINS
HORSE HEAVEN HILLS
Colville Indian Reservation
Yakama Indian Reservation
Mt. Baker 10,778'
Glacier Peak 10,541'
Mt. Olympus 7,965'
Mt. Rainier 14,411'
Mt. St. Helens 8,365'
Mt. Adams 12,307'
Snoqualmie Pass 3,022'
Stevens Pass 4,061'
Blewett Pass 3,102'
White Pass 4,500'
Washington Pass 5,477'
Rainy Pass 4,855'
Loup Loup Summit 4,655'
Sherman Pass 5,575'
Satus Pass 3,107'
WHATCOM
SAN JUAN
SKAGIT
SNOHOMISH
CLALLAM
JEFFERSON
KITSAP
MASON
GRAYS HARBOR
THURSTON
PIERCE
LEWIS
PACIFIC
WAHKIAKUM
COWLITZ
CLARK
SKAMANIA
KLICKITAT
YAKIMA
KITTITAS
CHELAN
DOUGLAS
OKANOGAN
GRANT
FRANKLIN
BENTON
WALLA WALLA
COLUMBIA
ASOTIN
GARFIELD
FERRY
STEVENS
PEND OREILLE
LINCOLN
SPOKANE
ADAMS
WHITMAN
PULLMAN
NW Area 1
NW Area 2
NW Area 3
NW Area 4
NC Area 1
NC Area 3
OL Area 3
SW Area 1
SW Area 2
SW Area 3
SC Area 1
SC Area 2
SC Area 3
EA Area 1
EA Area 2
EA Area 3
BELLINGHAM
BELLINGHAM SIGNALS
MT VERNON
ARLINGTON
AVIATION HQ
EVERETT
EVERETT SIGNALS/BRIDGE
MONROE
SKYKOMISH
SPOKANE
CORSON
NWR HQ
WSF HQ
BELLEVUE
RENTON
PRESTON
CAMP MASON
HYAK
EASTON
BULLFROG
ELLENSBURG
CHELAN
WATERVILLE
WENATCHEE
NCR HQ
LEAVENWORTH
BREWSTER
OKANOGAN
TONASKET
MANSFIELD
COULEE CITY
ELECTRIC CITY
EPHRATA
GEORGE
MOSES LAKE
ODESSA
SPRAGUE
DAVENPORT
WILBUR
KELLER FERRY
COLVILLE
NORTHPORT
ORIENT
REPUBLIC
NEWPORT
PINES ROAD
N. SPOKANE
ER HQ
GEIGER
PORT ANGELES
FORKS
SEKIU
AMANDA PARK
PORT ORCHARD
SHELTON
ABERDEEN
ELMA
OR HQ
WSDOT HQ
TNB
TACOMA
LAKEVIEW
WILLOWS
ENUMCLAW
BUCKLEY
GREENWATER
ALDER
RAYMOND
CHEHALIS
TOLEDO
MORTON
NASELLE
CATHLAMET
KELSO
WOODLAND
FARGHER LAKE
VANCOUVER
SWR HQ
WASHOUGAL
BINGEN
GOLDENDALE
PASCO
PROSSER
RICHLAND
WALLA WALLA
DAYTON
ASOTIN
CLARKSTON
POMEROY
PULLMAN
COLFAX
OAKESDALE
RITZVILLE
WASHTUCNA
CONNELL
OTHELLO
MOSES LAKE
EPHRATA
QUINCY
WINDERMERE
WASTEWAY SRA EB/WB
SCHRAG SRA EB/WB
SPRAGUE SRA EB/WB
HATTON COULEE SRA
BLUE LAKE SRA
PROSSER SRA
YERNITA SRA
SELAH CREEK SRA NB/SB
EAST SELAH
SCR HQ
TOPPENISH
PRICE CREEK SRA
TRAVELERS REST SRA
IRON GOAT SRA
NASON CREEK SRA
RYEGRASS SRA EB/WB
INDIAN JOHN HILL SRA EB/WB
SMOKEY POINT SRA NB/SB
SCATTER CREEK SRA
MANTOWN SRA
TOUTLE RIVER SRA NB/SB
FOREST LEARNING CENTER SRA
GEE CREEK SRA NB/SB
CHAMBERLAIN LK SRA
ALPOWA SUMMIT SRA EB/WB
DUSTY SRA
HORN SCHOOL SRA
TELFORD SRA
ELBE SRA
BEVIN LAKE SRA
MUSMAL NITCH SRA
COLUMBIA RIVER
WILLAPA BAY
GRAYS HARBOR
Lake Roosevelt
Lake Sacajawea
Lake Wallula
Lake Umatilla
Lake Celilo
Lake Chelan
Lake Wenatchee
Lake Cle Elum
Lake Kachess
Lake Keechelus
Lake Easton
Lake Cushman
Lake Sammamish
Lake Washington
Lake Union
Lake Tapeline
Lake Sacajawea
Lake Wallula
Lake Umatilla
Lake Celilo
Lake Chelan
Lake Wenatchee
Lake Cle Elum
Lake Kachess
Lake Keechelus
Lake Easton
Lake Cushman
Lake Sammamish
Lake Washington
Lake Union
Lake Tapeline