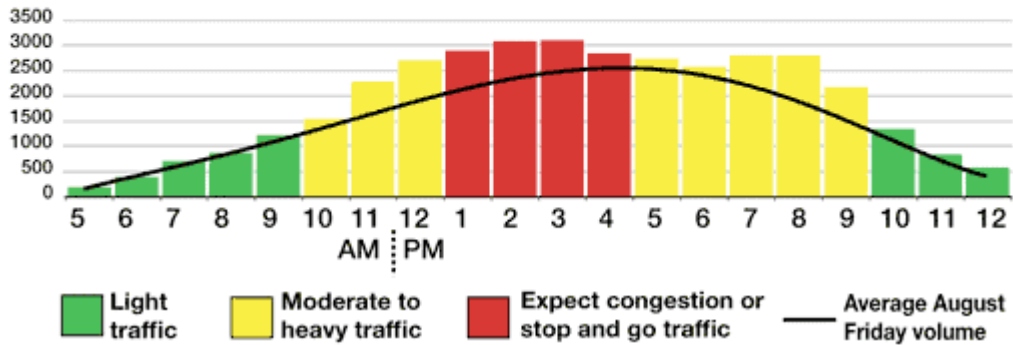


Labor Day Charts 2008

I-90 – Snoqualmie Pass – North Bend to Cle Elum (Eastbound)

Friday, August 29



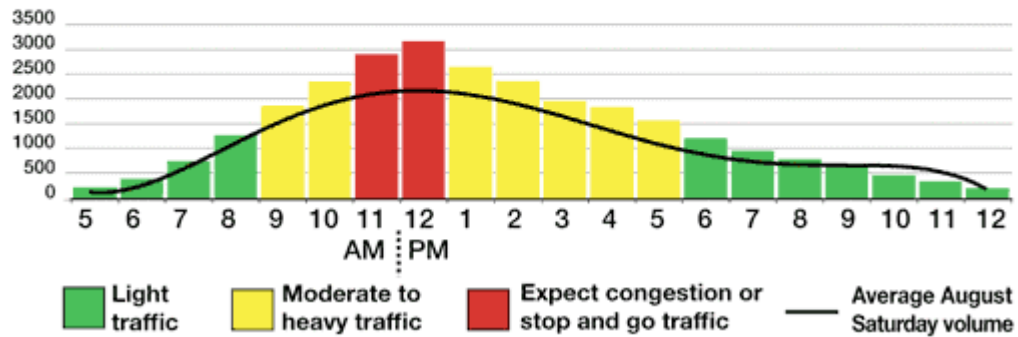
I-90 Snoqualmie Pass

Cle Elum to North Bend (Westbound) Friday, August 29

No backups or delays expected.

I-90 – Snoqualmie Pass – North Bend to Cle Elum (Eastbound)

Saturday, August 30

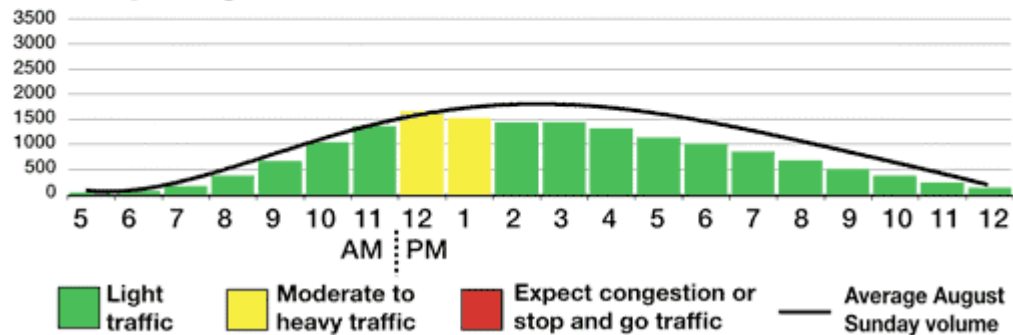


I-90 Snoqualmie Pass

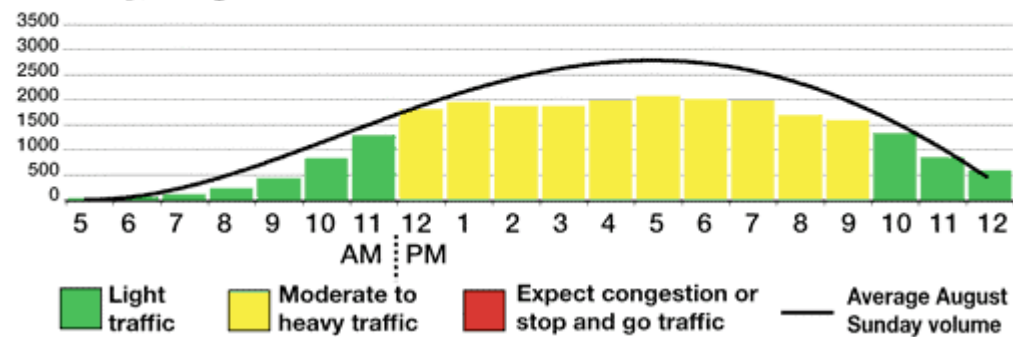
Cle Elum to North Bend (Westbound) Saturday, August 30

No backups or delays expected.

I-90 – Snoqualmie Pass – North Bend to Cle Elum (Eastbound) Sunday, August 31

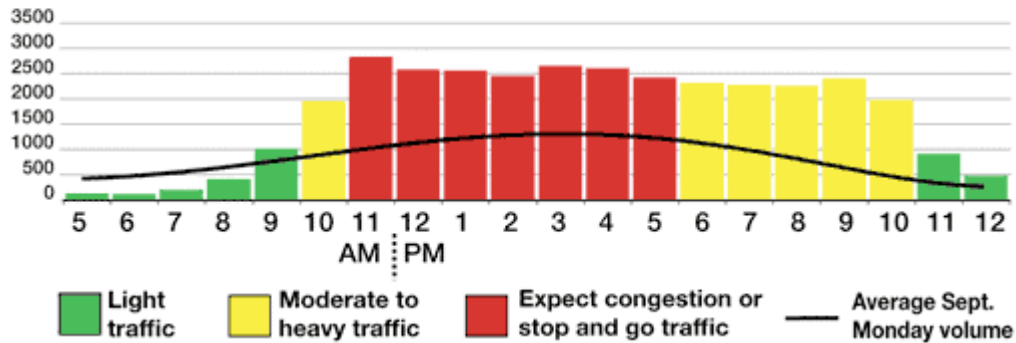


I-90 – Snoqualmie Pass – Cle Elum to North Bend (Westbound) Sunday, August 31

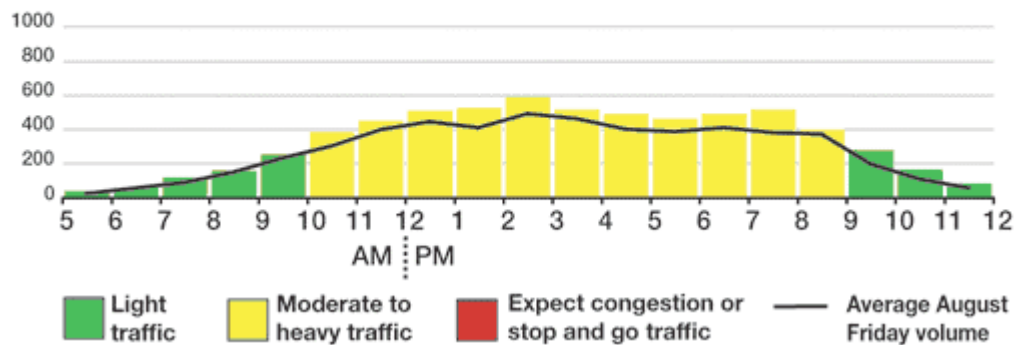


Cle Elum to North Bend (Eastbound) Labor Day, September 1
No backups or delays expected.

I-90 – Snoqualmie Pass – Cle Elum to North Bend (Westbound) Labor Day, September 1



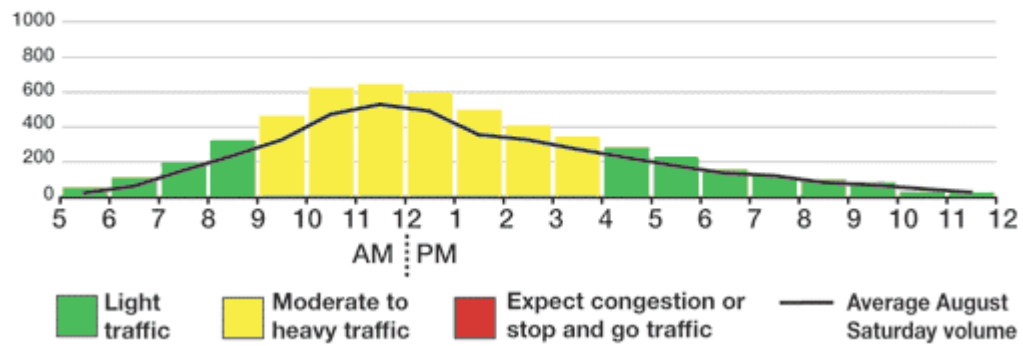
US 2 Eastbound Friday, August 29 Typical Traffic Volume between Everett and Leavenworth



US 2 Westbound Friday, August 29 Typical Traffic Volume between Leavenworth and Everett

No backups or delays expected.

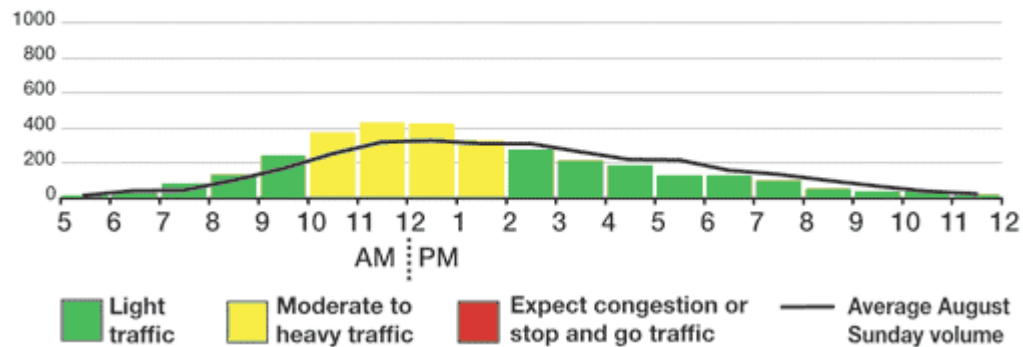
US 2 Eastbound Saturday, August 30 Typical Traffic Volume between Everett and Leavenworth



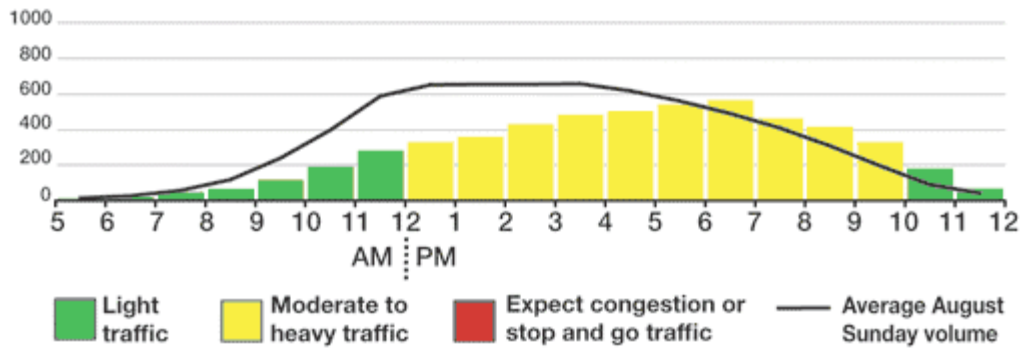
US 2 Westbound Saturday, August 30 Typical Traffic Volume between Leavenworth and Everett

No backups or delays expected.

US 2 Eastbound Sunday, August 31 Typical Traffic Volume between Everett and Leavenworth



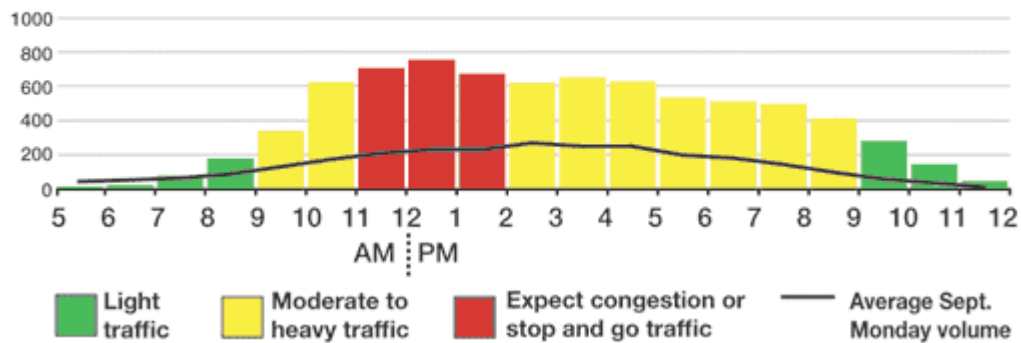
US 2 Westbound Sunday, August 31 Typical Traffic Volume between Leavenworth and Everett



US 2 Eastbound Labor Day, September 1 Typical Traffic Volume between Everett and Leavenworth

No backups or delays expected.

US 2 Westbound Labor Day, September 1 Typical Traffic Volume between Leavenworth and Everett



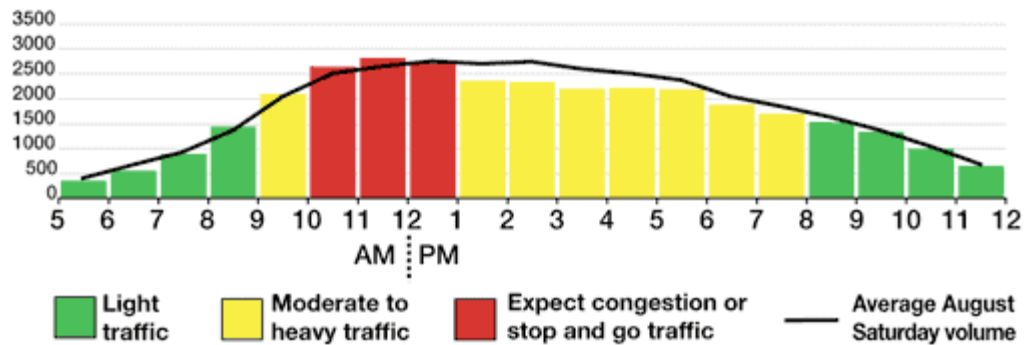
I-5 Northbound Friday, August 29 Typical Traffic Volume near Lewis/Thurston County



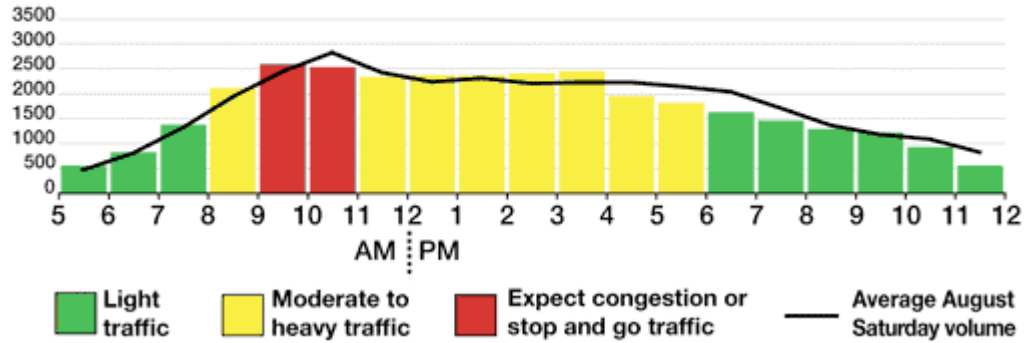
I-5 Southbound Friday, August 29 Typical Traffic Volume near Lewis/Thurston County



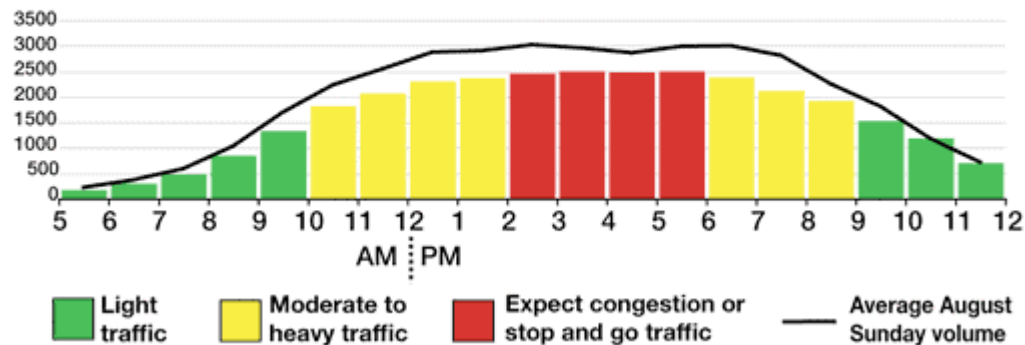
I-5 Northbound Saturday, August 30 Typical Traffic Volume near Lewis/Thurston County



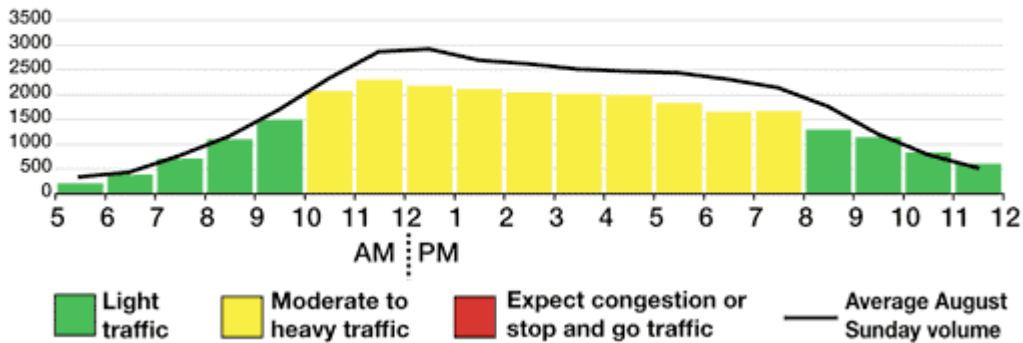
I-5 Southbound Saturday, August 30 Typical Traffic Volume near Lewis/Thurston County



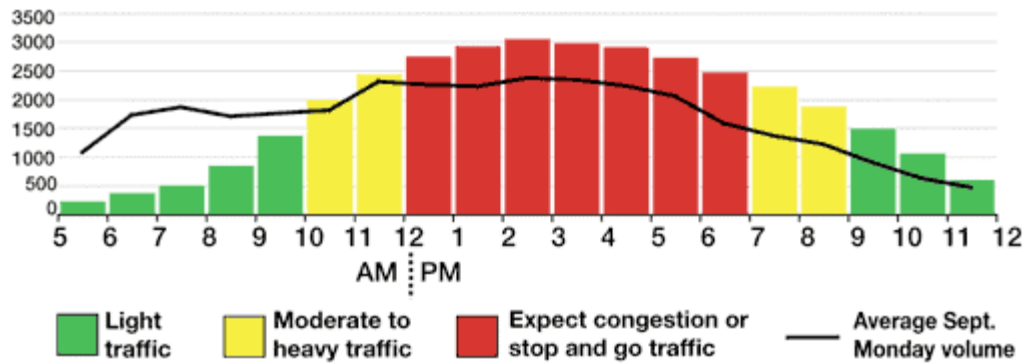
I-5 Northbound Sunday, August 31 Typical Traffic Volume near Lewis/Thurston County



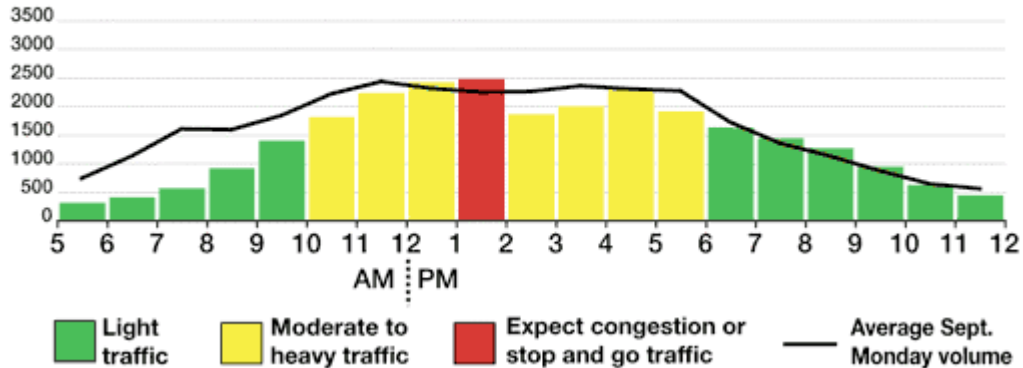
I-5 Southbound Sunday, August 31 Typical Traffic Volume near Lewis/Thurston County



I-5 Northbound Labor Day, September 1 Typical Traffic Volume near Lewis/Thurston County

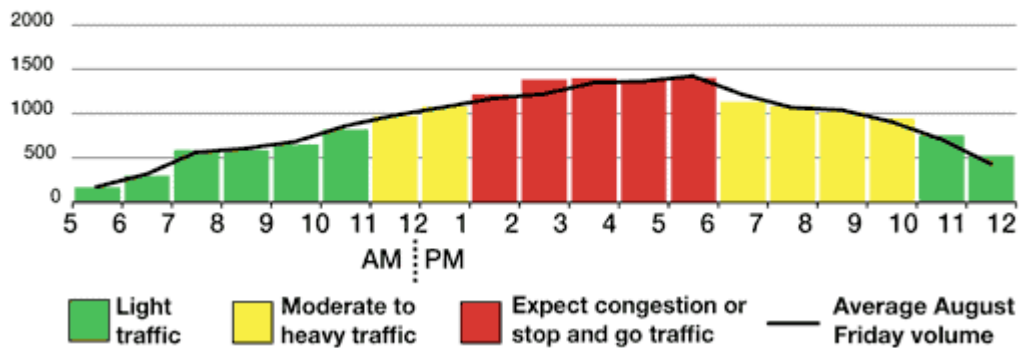


I-5 Southbound Labor Day, September 1 Typical Traffic Volume near Lewis/Thurston County



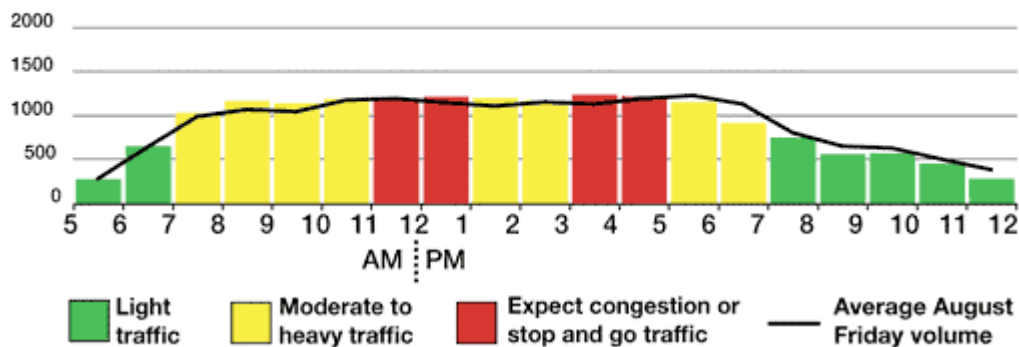
I-5 Northbound Friday, August 29

Typical Traffic Volume near US/Canada Border



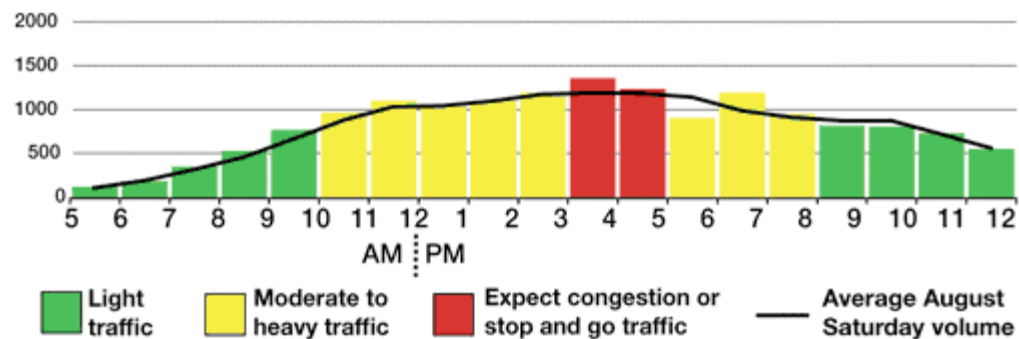
I-5 Southbound Friday, August 29

Typical Traffic Volume near US/Canada Border

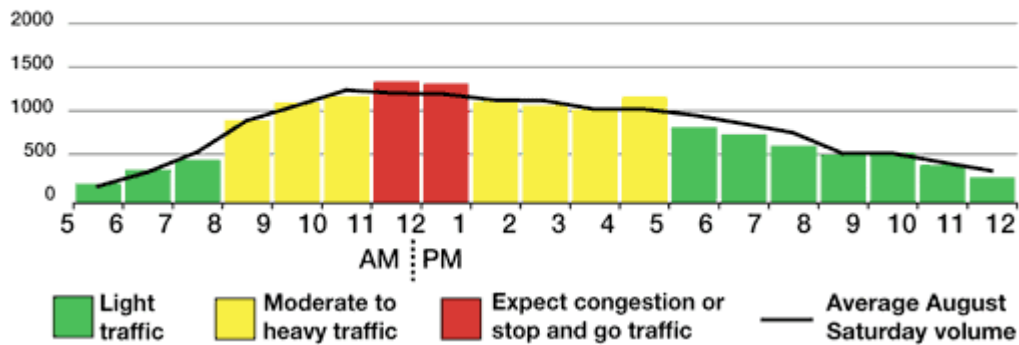


I-5 Northbound Saturday, August 30

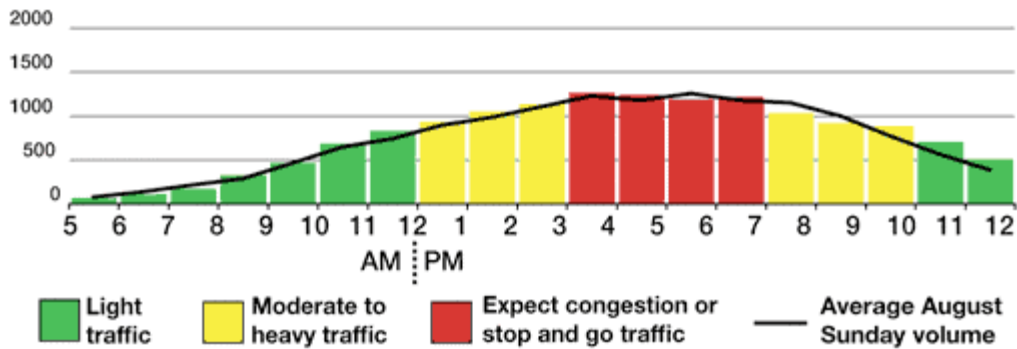
Typical Traffic Volume near US/Canada Border



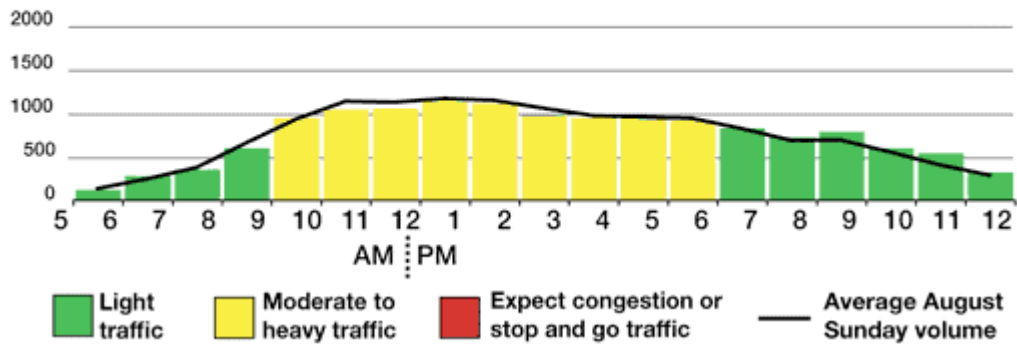
I-5 Southbound Saturday, August 30 Typical Traffic Volume near US/Canada Border



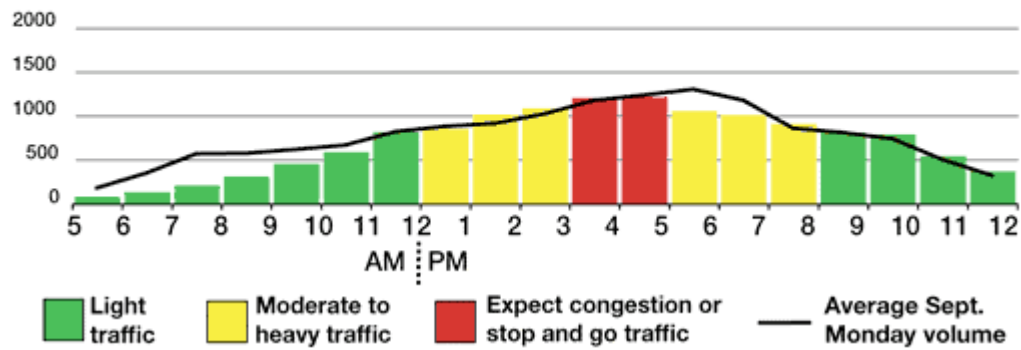
I-5 Northbound Sunday, August 31 Typical Traffic Volume near US/Canada Border



I-5 Southbound Sunday, August 31 Typical Traffic Volume near US/Canada Border



I-5 Northbound Labor Day, September 1 Typical Traffic Volume near US/Canada Border



I-5 Southbound Labor Day, September 1 Typical Traffic Volume near US/Canada Border

