1986 Annual Traffic Report

Washington State
Department of Transportation
Planning, Research and Public Transportation Division
in cooperation with the
United States Department of Transportation
Federal Highway Administration

INTRODUCTION

The Washington State Department of Transportation is responsible for the administration of approximately 7,000 miles of roads that involve large expenditures annually for planning, design, construction, and maintenance. This necessitates having reliable and current traffic volume data, vehicle type classification, and travel statistics throughout the state.

This report contains Annual Average Daily Traffic (AADT) volumes for the years 1983 through 1986. The AADT Volumes are included only at locations where actual traffic counts have been conducted in one or more of the last four years. Traffic volumes shown in this report should be used only as an indication of yearly trends. Traffic data for design purposes should be obtained through specific traffic analysis requests.

The percentage of trucks in the traffic stream is of major importance for design purposes. Truck percentage data in this report is based on four or six hour manual classification counts at specific locations throughout the state. This data reflects only the percentage of trucks during those periods and should not be construed as an annual truck percentage for that location. Truck percentages are separated into two types, single units and combinations. Single units consist of two and three axle trucks and buses. Combinations include all trucks with trailers or trailer combinations. Truck percentage data in this report should be used only as an indication of yearly trends. Truck traffic data for design purposes should be obtained through specific traffic analysis requests.

Included in the foreword section of this report are summaries of historical data at permanent traffic recorder locations, toll ferries, and toll bridges for years 1977 through 1986. Also, included on the back inside cover of this report is a copy of the 1986 Washington State Traffic Flow Map.

There are some state routes that involve one-way couplets. Because couplets are difficult to describe, the routes are also shown in sketch form in the back of the report. Three of the areas involved are as follows: Aberdeen, Centralia, and Port Angeles.

Also shown in the report at each location is the state functional class of the highway.

1. Principal Arterial
2. Minor Arterial
3. Collector
5. Interstate

COLLECTION AND PROCESSING OF DATA

A traffic count is the number of vehicles that pass a given point in both directions during a specific period of time. These vehicles may be recorded by either manual tally or a mechanical counter. The figures shown in this report represent average daily traffic volumes (AADT).

During 1986 the Automatic Traffic Recorders listed on Page II were counting traffic throughout the state on a continuous basis. The approximate locations of these recorders are shown on the maps on pages III and IV, and also on the Traffic Flow Map in the back of the book. (Data collected at these locations is used in the development of AADTs from mechanical counts of 48 or 72 hour duration, and in the calculation of seasonal traffic variations.) Some of the locations are new or have been recently relocated. Where data is available for all of 1986, the locations are listed in the average Monthly Traffic Volumes and Conversion Factors sections of the report.

An asterisk placed beside a traffic volume designates an actual traffic count factored to an AADT. All other volumes shown is this report are estimates based on traffic counts made in other years and factored to an AADT using patterns from permanent automatic traffic recorders. Blanks in the traffic volume portion indicate no available traffic volume data.

Inquiries relating to traffic should be directed to the Transportation Data Office (753-6234 or 753-6086).

JAMES P. TOOHEY
Assistant Secretary
Planning, Research, and
Public Transportation

TABLE OF CONTENTS

PAGE

STATE HIGHWAY SYSTEM INDEX..... I

PERMANENTLY LOCATED TRAFFIC RECORDERS

STATION LOCATION AND DESCRIPTION..... II

STATION LOCATION MAP (STATEWIDE)..... III

STATION LOCATION MAP (PUGET SOUND AREA)..... IV

AVERAGE DAILY TRAFFIC VOLUMES - RURAL STATIONS, 1977-1986..... V

AVERAGE DAILY TRAFFIC VOLUMES - URBAN STATIONS, 1977-1986.....VIII

CONVERSION FACTORS - AWD TO ADT, RURAL STATIONS, 1986..... X

CONVERSION FACTORS - AWD TO ADT, URBAN STATIONS, 1986..... XII

TOLL FACILITY TRAFFIC DATA

PUGET SOUND AND VICINITY FACILITIES, 1977-1986--COLUMBIA AND SPOKANE RIVER CROSSINGS, 1977-1986.....XIII

STATE ROUTE ANNUAL VEHICLE MILES SUMMARY - 1986..... XIV

ANNUAL AVERAGE DAILY TRAFFIC VOLUMES..... 1

ONE-WAY COUPLET SKETCH-ABERDEEN-HOQUIAM..... 114

ONE-WAY COUPLET SKETCH-PORT ANGELES..... 115

ONE-WAY COUPLET SKETCH-CENTRALIA..... 116

1986 WASHINGTON STATE TRAFFIC FLOW MAP.....(POCKET INSIDE BACK COVER)

STATE HIGHWAY SYSTEM INDEX

STATE ROUTE	PAGE
2	1
3	6
4	7
5	8
6	12
7	13
8	15
9	15
10	16
11	17
12	17
14	21
16	23
17	24
18	25
20	26
20 ANACORTES SPUR	30
21	30
22	31
23	32
24	32
25	33
26	33
27	34
28	35
31	38
82	38
90	40
92	43
97	43
99	45
101	47
102	53
103	53
104	53
105	54
105 WESTPORT SPUR	55
106	55
107	55
108	55
109	55
112	56
115	56
121	56
123	57
124	57
125	57
125 WALLA WALLA SPUR	58
126	58
127	59
128	59
129	59
140	60
141	60
141 UNDERWOOD SPUR	60
142	60
150	60
151	61
153	61
155	61
155 OMAK SPUR	62
160	62
161	63
162	64
164	64
165	65
167	65
169	66
170	67
171	67
172	68
173	68
174	68
174 CROWN PT SPUR	68
181	68
182	69
193	69
195	69
197	71
202	71
203	71
204	71
205	72
206	72
207	72
209	72
211	73
215	73
220	73
221	74
223	74
224	74
231	75
232	75
237	75
240	75
241	76
243	76
260	76
261	77
270	77
271	78
272	78
274	78
281	78
281 BURKE JCT WYE CONN	79
282	79
283	79
285	79
290	79
291	80
292	80
300	81
302	81
302 PURDY SPUR	81
303	81
303 MANETTE BR SPUR	82
304	82
305	82
306	83
308	83
395	83
401	86
403	86
405	86
407	87
409	88
410	88
411	90
431	90
432	90
433	91
500	91
501	92
502	93
503	94
504	95
505	95
506	96
507	96
508	98
509	98
510	99
512	100
513	100
514	100
515	100
516	101
518	102
520	102
522	103
524	103
524 CEDAR WAY SPUR	103
525	104
526	105
527	105
528	106
529	106
530	106
532	107
534	107
536	107
538	107
539	108
542	108
543	109
544	109
546	109
547	109
599	110
603	110
702	110
706	110
730	110
821	111
823	111
900	111
901	112
902	112
903	112
904	112
906	113
908	113
970	113

AUTOMATIC TRAFFIC RECORDER
STATION LOCATIONS AND DESCRIPTIONS

RECORDER NUMBER				RURAL STATIONS
1	SR	5	MP 207.76	LK THOMPSEN RD UX-MARYSVILLE
3	SR	8	MP 20.66	JCT SR 101-ABERDEEN LEG
3	SR	101	MP 361.37	JCT SR 8-SHELTON LEG
3	SR	101	MP 361.71	JCT SR 8-OLYMPIA LEG
6	SR	90	MP 85.06	W/O SR 970 I/C NEAR CLE ELUM
8	SR	12	MP 307.90	JCT SR 395-WALLULA JCT
14	SR	90	MP 258.44	NE/O SR 904 I/C AT TYLER
19	SR	5	MP 86.32	S/O SR 12 I/C-GRAND MOUND
20	SR	17	MP 30.37	JCT LEE RD NEAR OTHELLO
23	SR	101	MP 281.81	JCT SR 20-DISCOVERY BAY
37	SR	20	MP 192.02	WINTHROP
38	SR	2	MP 50.12	2.5 MILES E/O SKYKOMISH
39	SR	90	MP 33.56	3 MI E/O NORTH BEND
40	SR	12	MP 133.82	7.5 MILES E/O PACKWOOD
40	SR	123	MP 3.88	3.88 MI N/O SR 12 NEAR PACKWOOD
41	SR	97	MP 15.17	AT N/GOLDENDALE MAINT SITE
42	SR	90	MP 136.58	VANTAGE
43	SR	105	MP 31.95	AT ELK RIVER BRIDGE
45	SR	5	MP 14.47	N/O SR 501-RIDGEFIELD
47	SR	2	MP 104.67	JCT SR 97-LEAVENWORTH LEG
47	SR	2	MP 104.87	JCT SR 97-WENATCHEE LEG
47	SR	97	MP 178.19	JCT SR 2-ELLENSBURG LEG
48	SR	82	MP 24.83	S/O SELAH CR REST AREA
54	SR	101	MP 104.55	S/O HENSEL RD-HUMPTULIPS
55	SR	90	MP 180.33	E/O SR 17 I/C-MOSES LAKE
57	SR	970	MP 6.43	E/O TEANAWAY RIVER BRIDGE
58	SR	2	MP 82.11	2.6 MILES W/O JCT SR 207
59	SR	97	MP 201.40	S/O ROCKY REACH DAM RD
61	SR	395	MP 38.21	JCT ELTOPIA RD-N/O PASCO
63	SR	395	MP 190.29	S/O SR 292-LOON LAKE
64	SR	2	MP 250.50	JCT HARMES RD-DAVENPORT
65	SR	195	MP 65.73	JCT COUNTY RD TO ROSALIA
66	SR	26	MP 45.71	JCT BILLINGTON RD-E/O OTHELLO
67	SR	12	MP 389.71	JCT SR 127-DODGE JUNCTION
68	SR	97	MP 293.33	1.0 MILES N/O JCT SR 215
69	SR	101	MP 254.80	E/O PORT ANGELES
70	SR	395	MP 237.57	E/O KETTLE FALLS
73	SR	101	MP 203.93	JCT BURNT MTN RD-SAPPHO
74	SR	101	MP 28.95	JCT SR 4-JOHNSON'S LANDING
75	SR	12	MP 77.16	JCT KENNEDY RD-SALKUM
76	SR	14	MP 100.64	JCT MARYHILL SPUR-MARYHILL
77	SR	14	MP 102.37	JCT MARYHILL RD-STONEHENGE
80	SR	82	MP 55.08	SE/O DIVISION RD I/C-ZILLAH
83	SR	9	MP 32.96	JCT 53RD AVE NE NEAR ARLINGTON
84	SR	151	MP 7.55	N/O BROWNS CANYN RD NR ORONDO
85	SR	104	MP 13.92	AT WEST END OF HOOD CANAL BR
86	SR	82	MP 131.74	AT PLYMOUTH *
S612	SR	24	MP 43.46	AT SOUTH END OF VERNITA BRIDGE
S706	SR	20	MP 20.02	AT COUPEVILLE MAINT SITE
S803	SR	5	MP 269.41	S/O BIRCH BAY I/C NEAR CUSTER
S818	SR	12	MP 184.58	JCT SR 410-RANDLE LEG
S818	SR	410	MP 115.95	JCT SR 12-ENUMCLAW LEG
S819	SR	411	MP 6.56	AT LEXINGTON *
S820	SR	20	MP 304.72	AT REPUBLIC *

RECORDER NUMBER				URBAN STATIONS
17	SR	90	MP 5.98	LACEY V MURROW FLTG BR-SEATTLE
21	SR	2	MP 289.79	BET WALTON & LA CROSSE-SPOKANE
27	SR	5	MP 105.84	JCT PLUM ST UX-OLYMPIA
29	SR	520	MP 3.99	E/O EVERGREEN PT FLTG BR-SEATTLE
33	SR	509	MP .86	BET S 17TH & S 19TH STS-TACOMA
34	SR	5	MP 131.18	AT 48TH ST OXING-TACOMA
36	SR	90	MP 284.45	HAVANA ST OXING-SPOKANE
44	SR	16	MP 8.43	NW OF NARROWS BRIDGE-TACOMA
46	SR	5		N/O ROANOKE INTERCHANGE
46	SR	5		S/O ROANOKE INTERCHANGE
46	SR	520		E/O ROANOKE INTERCHANGE
50	SR	3	MP 44.33	NEWBERRY HILL I/C-SILVERDALE
51	SR	205	MP 29.09	MILL PLAIN RD I/C-VANCOUVER
52	SR	2	MP .20	E/O SR 5 I/C-EVERETT
53	SR	2	MP 119.76	E/O SR 97 I/C-N/O WENATCHEE
56	SR	4	MP 55.41	COAL CR WEIGH STA-W/O LONGVIEW
60	SR	5	MP 111.01	W/O SR 510 I/C-LACEY
62	SR	240	MP 37.53	N/O COLUMBIA DR I/C-RICHLAND
81	SR	182	MP 6.34	E/O COLUMBIA RV BR-PASCO
82	SR	5	MP 193.29	S/O PACIFIC AVE I/C-EVERETT
S103	SR	285	MP .14	AT COLUMBIA RV BR-WENATCHEE
S503	SR	433	MP .70	AT LONGVIEW BRIDGE
S809	SR	5	MP 148.07	S/O SR 516 I/C-MIDWAY
S817	SR	5	MP 179.04	MOUNTLAKE TERRACE
S821	SR	405	MP 6.68	RENTON *
S822	SR	405	MP 19.39	KIRKLAND *

* INSTALLED IN 1986

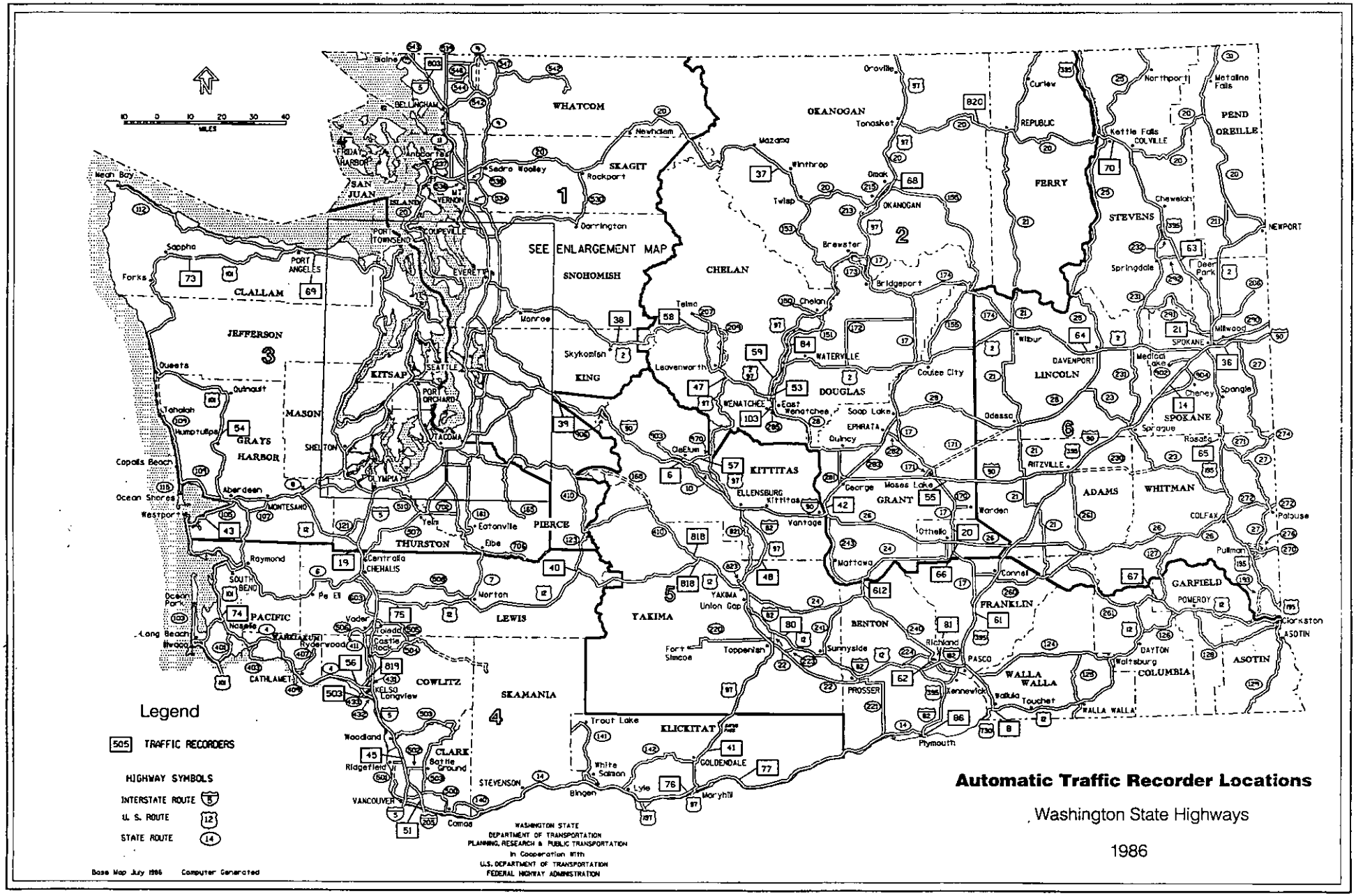
Automatic Traffic Recorder Locations
Washington State Highways
1986
Legend
505 TRAFFIC RECORDERS
HIGHWAY SYMBOLS
INTERSTATE ROUTE 5
U. S. ROUTE 12
STATE ROUTE 14
SEE ENLARGEMENT MAP
WHATCOM
SKAGIT
SAN JUAN
ISLAND
SNOHOMISH
CHELAN
OKANOGAN
FERRY
STEVENS
PEND OREILLE
CLALLAM
JEFFERSON
KITSAP
MASON
GRAYS HARBOR
KING
DOUGLAS
LINCOLN
SPOKANE
KITTITAS
GRANT
ADAMS
WHITMAN
THURSTON
PIERCE
LEWIS
PACIFIC
YAKIMA
BENTON
FRANKLIN
GARFIELD
COWLITZ
SKAMANIA
CLARK
KLICKITAT
WALLA WALLA
COLUMBIA
ASOTIN
Base Map July 1986 Computer Generated
WASHINGTON STATE
DEPARTMENT OF TRANSPORTATION
PLANNING, RESEARCH & PUBLIC TRANSPORTATION
In Cooperation With
U.S. DEPARTMENT OF TRANSPORTATION
FEDERAL HIGHWAY ADMINISTRATION

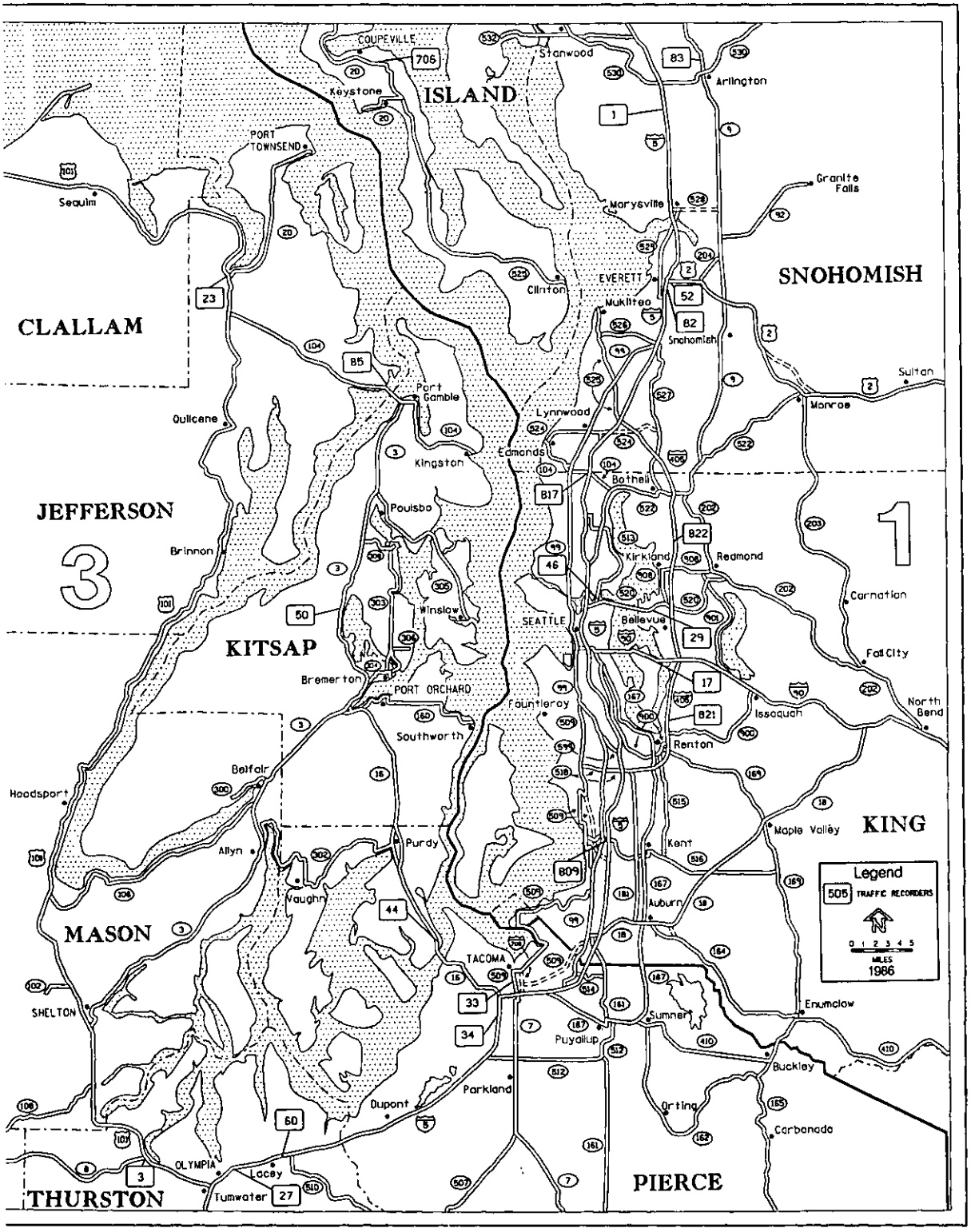
ISLAND
SNOHOMISH
CLALLAM
JEFFERSON
KITSAP
MASON
THURSTON
PIERCE
KING
3
1
COUPEVILLE
Stanwood
Arlington
Keystone
PORT TOWNSEND
Sequim
Granite Falls
Marysville
EVERETT
Clinton
Mukilteo
Snohomish
Sultan
Monroe
Port Gamble
Quilcene
Lynnwood
Edmonds
Kingston
Bothell
Poulsbo
Brinnon
Kirkland
Redmond
Carnation
Winslow
SEATTLE
Bellevue
Fall City
Bremerton
PORT ORCHARD
Fauntleroy
Issaquah
North Bend
Southworth
Renton
Belfair
Hoodsport
Maple Valley
Kent
Allyn
Purdy
Vaughn
Auburn
Legend
505 TRAFFIC RECORDERS
0 1 2 3 4 5
MILES
1986
TACOMA
SHELTON
Enumclaw
Sumner
Puyallup
Buckley
Parkland
Dupont
Orting
Carbonado
OLYMPIA
Lacey
Tumwater

AUTOMATIC TRAFFIC RECORDERS
ANNUAL AVERAGE DAILY TRAFFIC VOLUMES
RURAL STATIONS

RECORDER NUMBER	1977 AADT	1978 AADT	1979 AADT	1980 AADT	1981 AADT	1982 AADT	1983 AADT	1984 AADT	1985 AADT	1986 AADT
1 - BOTHWAYS	26343	28956	28798	28934	30688	31338	33586	34708	35928	41655
NORTHBOUND	13112	14339	14255	14323	15249	15589	16639	17250	17884	20785
SOUTHBOUND	13231	14617	14543	14611	15439	15749	16947	17458	18044	20870
3 - OLYMPIA LEG	19812	21957	22695	22292	23851	23601	23414	23433	23804	25864
EASTBOUND	9855	10937	11281	11103	11986	11794	11671	11634	11864	12878
WESTBOUND	9957	11020	11414	11189	11865	11807	11743	11799	11940	12986
3 - ABERDEEN LEG	9030	10110	10111	10252	11402	11073	10256	9641	9718	10621
EASTBOUND	4517	5074	5083	5162	5741	5576	5164	4845	4884	5323
WESTBOUND	4513	5036	5028	5090	5661	5497	5092	4796	4834	5298
3 - SHELTON LEG	10782	11847	12583	12040	12457	12517	13158	13800	14086	15243
NORTHBOUND	5443	5978	6386	6100	6204	6299	6652	7011	7106	7688
SOUTHBOUND	5339	5869	6197	5940	6253	6218	6506	6789	6980	7555
6 - BOTHWAYS	10653	11271	10520	9914	11230	11193	11886	12037	11887	13331
EASTBOUND	5290	5615	5252	4967	5527	5509	5874	5976	5991	6601
WESTBOUND	5363	5656	5268	4947	5703	5684	6012	6061	5896	6730
8 - BOTHWAYS	3587	3854	4037	3907	4028	3866	3891	3986	3913	4155
EASTBOUND								1971	1935	2051
WESTBOUND								2015	1978	2104
14 - BOTHWAYS	7712	8278	7713	7147	8073	8000	8565	8400	8323	8973
NORTHEAST BND	3772	4034	3757	3450	3979	3938	4240	4177	4129	4454
SOUTHWEST BND	3940	4244	3956	3697	4094	4062	4325	4223	4194	4519
19 - BOTHWAYS	25713	27666	26007	25411	27251	27111	28829	29514	30352	32979
NORTHBOUND	12895	13837	13135	12752	13796	14512	14512	14824	15262	16604
SOUTHBOUND	12818	13829	12872	12613	13499	13315	14317	14690	15090	16375
20 - BOTHWAYS	3095	3185	2936	2554	2758	2742	2782	3005	3079	3162
NORTHBOUND								1492	1528	1569
SOUTHBOUND								1513	1551	1593
23 - BOTHWAYS	5759	6190	4947	4989	5061	5014	5781	6067	6386	A/
NORTHWEST BND								3019	3207	A/
SOUTHEAST BND								3048	3179	A/
37 - BOTHWAYS								982	973	1101
EASTBOUND								479	477	559
WESTBOUND								503	496	542
38 - BOTHWAYS	2908	3200	2934	3230	3099	3220	3433	3613	3330	3326
EASTBOUND								1765	1638	1656
WESTBOUND								1848	1692	1670
39 - BOTHWAYS	13795	15279	14073	13380	14098	14970	15776	16384	16455	17907
EASTBOUND	6841	7627	6999	6688	7080	7516	7924	8302	8201	8937
WESTBOUND	6954	7652	7074	6692	7018	7454	7852	8082	8254	8970
40 - NORTH LEG	8/470	8/639	552	378	566	A/	A/	733	A/	A/
NORTHBOUND								354	A/	A/
SOUTHBOUND								379	A/	A/
40 - WEST LEG	1477	1550	1447	1166	1360	1428	1476	1584	1552	1656
EASTBOUND								785	777	828
WESTBOUND								799	775	828
41 - BOTHWAYS	2674	2875	2795	2645	2832	2781	2946	3223	3123	3217
NORTHBOUND								1579	1531	1578
SOUTHBOUND								1644	1592	1639
42 - BOTHWAYS	7661	8299	7879	7079	8095	7928	8155	7969	7764	8317
EASTBOUND	3893	4126	3946	3552	4061	3972	4096	3953	3821	4208
WESTBOUND	3768	4173	3933	3527	4034	3956	4059	4016	3943	4109

A/NOT AVAILABLE

AUTOMATIC TRAFFIC RECORDERS
ANNUAL AVERAGE DAILY TRAFFIC VOLUMES
RURAL STATIONS

RECORDER NUMBER	1977 AADT	1978 AADT	1979 AADT	1980 AADT	1981 AADT	1982 AADT	1983 AADT	1984 AADT	1985 AADT	1986 AADT
43 - BOTHWAYS	3969	3976	3678	3448	3430	A/	A/	3242	3384	3705
EASTBOUND								1626	1698	1854
WESTBOUND								1616	1686	1851
45 - BOTHWAYS	26043	27140	25842	26127	28860	28718	30636	32493	33748	36757
NORTHBOUND	13031	13448	12802	12772	14280	14175	15194	16243	16916	18373
SOUTHBOUND	13012	13692	13040	13355	14580	14543	15442	16250	16832	18384
47 - SOUTH LEG	2368	2510	2408	2461	2635	2585	2820	2903	3028	3429
NORTHBOUND								1469	1531	1726
SOUTHBOUND								1434	1497	1703
47 - EAST LEG	7851	8296	7960	7966	8170	8226	8879	9394	9419	9887
EASTBOUND								4703	4713	4944
WESTBOUND								4691	4706	4943
47 - WEST LEG	6175	6446	6122	6091	6281	6343	6915	7291	7185	7462
EASTBOUND								3640	3579	3725
WESTBOUND								3651	3606	3737
48 - BOTHWAYS	6863	7380	6787	6213	6707	6848	7478	7755	7623	8444
NORTHBOUND	3474	3807	3451	3048	3393	3464	3792	3909	3873	4286
SOUTHBOUND	3389	3573	3336	3165	3314	3384	3686	3846	3750	4158
54 - BOTHWAYS								2599	2686	2924
NORTHBOUND								1300	1337	1460
SOUTHBOUND								1299	1349	1464
55 - BOTHWAYS							5049	5397	5539	5945
EASTBOUND							2526	2653	2662	2913
WESTBOUND							2523	2744	2877	3032
57 - BOTHWAYS								2161	2130	2464
EASTBOUND								1083	1068	1226
WESTBOUND								1078	1062	1238
58 - BOTHWAYS							2762	2700	2569	2761
EASTBOUND							1416	1439	1349	1377
WESTBOUND							1346	1261	1220	1384
59 - BOTHWAYS							4785	5122	5033	4539
NORTHBOUND							2378	2535	2527	2326
SOUTHBOUND							2407	2587	2506	2213
61 - BOTHWAYS								5316	5229	A/
NORTHBOUND								2609	2557	A/
SOUTHBOUND								2707	2672	A/
63 - BOTHWAYS								A/	5124	5210
NORTHBOUND								A/	2594	2627
SOUTHBOUND								A/	2530	2583
64 - BOTHWAYS								2189	2063	2163
EASTBOUND								1096	1032	1081
WESTBOUND								1093	1031	1082
65 - BOTHWAYS								3751	3726	3883
NORTHBOUND								1889	1873	1945
SOUTHBOUND								1862	1853	1938
66 - BOTHWAYS								1417	1416	1529
EASTBOUND								700	704	760
WESTBOUND								717	712	769
67 - BOTHWAYS								1839	1747	1794
EASTBOUND								921	874	896
WESTBOUND								918	873	898

A/NOT AVAILABLE
B/BASED ON NUMBER OF DAYS PASS OPEN

AUTOMATIC TRAFFIC RECORDERS
ANNUAL AVERAGE DAILY TRAFFIC VOLUMES
RURAL STATIONS

RECORDER NUMBER	1977 AADT	1978 AADT	1979 AADT	1980 AADT	1981 AADT	1982 AADT	1983 AADT	1984 AADT	1985 AADT	1986 AADT
68 - BOTHWAYS								3459	3545	3652
NORTHEAST BND								1697	1739	1786
SOUTHWEST BND								1762	1806	1866
69 - BOTHWAYS								A/	12631	13786
EASTBOUND								A/	6288	6868
WESTBOUND								A/	6343	6918
70 - BOTHWAYS								4753	4672	4722
EASTBOUND								2367	2315	2346
WESTBOUND								2386	2357	2376
73 - BOTHWAYS								2408	2623	2928
EASTBOUND								1199	1305	1456
WESTBOUND								1209	1318	1472
74 - BOTHWAYS								1584	1566	1808
NORTHBOUND								799	795	907
SOUTHBOUND								785	771	901
75 - BOTHWAYS								4275	4259	4617
EASTBOUND								2103	2132	2311
WESTBOUND								2172	2127	2306
76 - BOTHWAYS								1245	1134	1192
EASTBOUND								607	554	583
WESTBOUND								638	580	609
77 - BOTHWAYS								1454	1302	1186
EASTBOUND								716	635	581
WESTBOUND								738	667	605
80 - BOTHWAYS								8622	8730	9531
NORTHWEST BND								4304	4382	4765
SOUTHEAST BND								4318	4348	4766
83 - BOTHWAYS										1011
NORTHBOUND										500
SOUTHBOUND										511
84 - BOTHWAYS										1856
NORTHBOUND										858
SOUTHBOUND										998
85 - BOTHWAYS										8253
EASTBOUND										4123
WESTBOUND										4130
612 - BOTHWAYS	2053	2332	2320	2204	2480	2361	2272	2200	2144	2355
706 - BOTHWAYS		2759	2813	2761	2826	2890	3284	3413	3493	3810
EASTBOUND								1720	1761	1953
WESTBOUND								1693	1732	1857
803 BOTHWAYS										16711
NORTHBOUND										8332
SOUTHBOUND										8379
818 - SOUTH LEG								1926	1968	1977
NORTHBOUND								968	990	992
SOUTHBOUND								958	978	985
818 - WEST LEG								1713	1810	1942
EASTBOUND								846	901	965
WESTBOUND								867	909	977

	[illegible] AADT	[illegible] AADT	[illegible] AADT	1980 AADT	1981 AADT	1982 AADT	1983 AADT	1984 AADT	1985 AADT	1986 AADT
17 - BOTHWAYS	54176	56752	53684	52283	A/	A/	A/	A/	A/	A/
EASTBOUND	27042	28211	26986	25711	A/	A/	A/	A/	A/	A/
WESTBOUND	27134	28541	26698	26572	A/	A/	A/	A/	A/	A/
21 - BOTHWAYS	29378	29341	29507	28862	29112	29045	A/	31215	30606	30944
NORTHBOUND	15297	15193	15501	15193	15273	15275	A/	16282	15929	16063
SOUTHBOUND	14081	14143	14006	13668	13839	13770	A/	14933	14677	14881
27 - BOTHWAYS	54285	58587	58087	57416	61158	60712	A/	A/	A/	A/
EASTBOUND	27020	29149	28840	28217	29982	29777	A/	A/	A/	A/
WESTBOUND	27265	29438	29247	29199	31176	30935	A/	A/	A/	A/
29 - BOTHWAYS	55867	60452	67328	72139	A/	A/	85470	96600	A/	A/
EASTBOUND	27330	29649	33106	35505	A/	A/	42459	A/	A/	A/
WESTBOUND	28537	30803	34222	36634	A/	A/	43011	A/	A/	A/
33 - BOTHWAYS	24709	26159	24717	23370	23035	22189	A/	23345	25385	25774
NORTHBOUND	12459	13367	12747	12023	11925	11473	A/	11995	13251	12910
SOUTHBOUND	12250	12792	11970	11346	11110	10716	A/	11350	12134	12864
34 - BOTHWAYS	93385	100004	99002	97254	101693	101996	107897	111377	114876	125494
NORTHBOUND	47118	50504	50032	48863	51202	51019	54251	56043	57583	63177
SOUTHBOUND	46267	49500	48970	48391	50491	50977	53646	55334	57293	62317
36 - BOTHWAYS	48600	52184	52412	50788	51989	52426	56305	58076	60842	63450
EASTBOUND	23940	25733	25874	25126	25771	26021	28100	28894	30607	31638
WESTBOUND	24660	26451	26538	25653	26218	26405	28205	29182	30235	31812
44 - BOTHWAYS	34973	38552	38289	38973	41549	42737	45421	46844	49016	53530
EASTBOUND	17458	19322	19204	19455	20732	21223	22475	23166	24306	26517
WESTBOUND	17515	19230	19085	19518	20817	21514	22946	23678	24710	27013
46 - NORTH LEG	164762	172237	A/	A/	A/	A/	198401	198926	A/	A/
NORTHBOUND	81528	87261	A/	A/	A/	A/	A/	A/	A/	A/
SOUTHBOUND	83236	84976	A/	A/	A/	A/	A/	A/	A/	A/
46 - SOUTH LEG	172623	180542	A/	A/	A/	A/	203802	206577	A/	A/
NORTHBOUND	86266	91645	A/	A/	A/	A/	A/	A/	A/	A/
SOUTHBOUND	86357	88897	A/	A/	A/	A/	A/	A/	A/	A/
46 - EAST LEG	56643	60850	66130	A/	A/	A/	A/	A/	A/	A/
EASTBOUND	28658	30107	31743	A/	A/	A/	A/	A/	A/	A/
WESTBOUND	27985	30743	34387	A/	A/	A/	A/	A/	A/	A/
50 - BOTHWAYS			9088	9994	10510	10863	12757	13932	15553	17887
NORTHBOUND			4504	4943	5197	5465	6386	6916	7762	8984
SOUTHBOUND			4584	5050	5313	5398	6370	7016	7791	8903
51 - BOTHWAYS	11242	15218	16989	17033	18093	18560	35010	39560	40440	44741
NORTHBOUND	5740	7820	8720	8762	9295	9520	17778	19978	20563	22725
SOUTHBOUND	5502	7398	8269	8271	8798	9040	17232	19582	19877	22016
52 - BOTHWAYS				33572	34402	33880	35122	37465	38694	41900
EASTBOUND				16544	16937	16651	17353	18955	19110	20737
WESTBOUND				17028	17465	17229	17769	18510	19584	21163
53 - BOTHWAYS				6717	7178	7432	8027	8475	8955	9738
EASTBOUND				3414	3645	3819	4143	4349	4514	4897
WESTBOUND				3303	3533	3613	3884	4126	4441	4841
56 - BOTHWAYS								6309	5406	A/
EASTBOUND								3153	2677	A/
WESTBOUND								3156	2729	A/

A/NOT AVAILABLE

AUTOMATIC TRAFFIC RECORDERS
ANNUAL AVERAGE DAILY TRAFFIC VOLUMES
URBAN STATIONS

RECORDER NUMBER	1977 AADT	1978 AADT	1979 AADT	1980 AADT	1981 AADT	1982 AADT	1983 AADT	1984 AADT	1985 AADT	1986 AADT
60 - BOTHWAYS								48910	51006	55375
EASTBOUND								23953	24985	27216
WESTBOUND								24957	26021	28159
62 - BOTHWAYS							41316	38011	29644	33558
SOUTHEAST BND							20897	19014	14915	16690
NORTHWEST BND							20419	18997	14729	16868
81 - BOTHWAYS									9434	16441
EASTBOUND									4620	8073
WESTBOUND									4814	8368
82 - BOTHWAYS										93093
NORTHBOUND										46089
SOUTHBOUND										47004
103 - BOTHWAYS	30285	31583	31477	30829	31982	32986	34947	36076	36766	37929
EASTBOUND	15251	15814	15776	15561	15948	16426	17282	17947	18391	18829
WESTBOUND	15034	15769	15701	15268	16034	16560	17665	18129	18375	19100
503 - BOTHWAYS	13038	13545	13507	13457	13617	12802	13398	13834	13872	14448
NORTHBOUND							A/	A/	7035	7325
SOUTHBOUND							A/	A/	6837	7123
809 - BOTHWAYS	71041	78931	79839	79690	93528	97354	A/	110352	115710	124062
NORTHBOUND	35714	39641	40732	39829	47089	49092	A/	A/	59080	62016
SOUTHBOUND	35327	39290	39107	39860	46439	48262	A/	A/	56630	62046
817 - BOTHWAYS	69352	74793	76609	76081	78840	A/	86522	89103	A/	103787
NORTHBOUND	34883	37596	38847	39793	40093	A/	43423	A/	A/	52259
SOUTHBOUND	34469	37197	37762	37287	38837	A/	43099	A/	A/	51528

A/NOT AVAILABLE

PERMANENTLY LOCATED TRAFFIC RECORDERS
CONVERSION FACTORS: AVERAGE WEEKDAY TO ANNUAL AVERAGE DAILY TRAFFIC - 1986
RURAL LOCATIONS

MONTH	AVG. VOL.	FACTOR	AVG. VOL.	FACTOR	AVG. VOL.	FACTOR	AVG. VOL.	FACTOR	AVG. VOL.	FACTOR	AVG. VOL.	FACTOR	AVG. VOL.	FACTOR	AVG. VOL.	FACTOR
	R-1		R-3-N		R-3-E		R-3-W		R-6		R-8		R-14		R-19	
JANUARY	30316	1.37	13062	1.17	20707	1.25	7644	1.39	6523	2.04	2949	1.41	5196	1.73	25075	1.32
FEBRUARY	30056	1.39	23564	1.12	21469	1.20	7905	1.34	6980	1.91	3227	1.29	5604	1.60	25815	1.28
MARCH	33810	1.23	14560	1.05	23435	1.10	8875	1.20	9069	1.47	3767	1.10	7139	1.26	28366	1.16
APRIL	34800	1.20	14972	1.02	24077	1.07	9105	1.17	9819	1.36	3808	1.09	7588	1.18	28014	1.18
MAY	39404	1.06	15566	.98	25424	1.02	9859	1.08	12623	1.06	4091	1.02	8620	1.04	30717	1.07
JUNE	43294	.96	16354	.93	26741	.97	10387	1.02	13329	1.00	4448	.93	9958	.90	33286	.99
JULY	47335	.88	16861	.90	28788	.90	11927	.89	15671	.85	4981	.83	11611	.77	36598	.90
AUGUST	50442	.83	17070	.89	29856	.87	12786	.83	16168	.82	4774	.87	11609	.77	38100	.87
SEPTEMBER	45576	.91	16115	.95	26589	.97	10474	1.01	12837	1.04	4418	.94	9653	.93	33660	.98
OCTOBER	38272	1.09	15641	.97	24941	1.04	9300	1.14	11472	1.16	4160	1.00	7949	1.13	29577	1.12
NOVEMBER	35617	1.17	15434	.99	24778	1.04	9344	1.14	10301	1.29	3915	1.06	7447	1.21	29876	1.10
DECEMBER	36456	1.14	15471	.99	24883	1.04	9412	1.13	8773	1.52	3529	1.18	6739	1.33	30312	1.09
ADT	41655		15243		25864		10621		13331		4155		8973		32979	

MONTH	AVG. VOL.	FACTOR	AVG. VOL.	FACTOR	AVG. VOL.	FACTOR	AVG. VOL.	FACTOR	AVG. VOL.	FACTOR	AVG. VOL.	FACTOR	AVG. VOL.	FACTOR	AVG. VOL.	FACTOR
	R-20		R-37		R-38		R-39		R-40-W		R-41		R-42		R-43	
JANUARY	2544	1.24	306	3.60	1740	1.91	9987	1.79	654	2.53	1954	1.65	4261	2.00	2719	1.36
FEBRUARY	2884	1.10	317	3.47	1564	2.13	10606	1.69	627	2.64	2131	1.51	4581	1.86	2686	1.38
MARCH	3232	.98	320	3.44	1715	1.94	10808	1.66	801	2.07	2607	1.23	5903	1.44	3070	1.21
APRIL	3415	.93	496	2.22	1606	2.07	11655	1.54	974	1.70	2905	1.11	6275	1.36	3292	1.13
MAY	3352	.94	1166	.94	2220	1.50	15576	1.15	1289	1.29	3286	.98	8050	1.06	3652	1.01
JUNE	3532	.90	1367	.81	2221	1.50	16251	1.10	1676	.99	3671	.88	8570	.99	3916	.95
JULY	3706	.85	1844	.60	2877	1.16	19501	.92	2236	.74	3850	.84	10463	.81	4732	.78
AUGUST	3743	.85	1919	.57	2821	1.18	19506	.92	2453	.68	3775	.85	10582	.81	5038	.74
SEPTEMBER	3467	.91	1528	.72	2659	1.25	17390	1.03	1723	.96	3617	.89	8822	.97	3692	1.00
OCTOBER	3404	.93	1269	.87	2560	1.30	14690	1.22	1295	1.28	3222	1.00	7216	1.18	3336	1.11
NOVEMBER	2959	1.07	493	2.23	1623	2.05	12814	1.40	1206	1.37	2707	1.19	6588	1.29	2934	1.26
DECEMBER	2731	1.16	377	2.92	3067	1.08	12617	1.42	953	1.74	2253	1.43	5711	1.49	3003	1.23
ADT	3162		1101		3326		17907		1656		3217		8517		3705	

MONTH	AVG. VOL.	FACTOR	AVG. VOL.	FACTOR	AVG. VOL.	FACTOR	AVG. VOL.	FACTOR	AVG. VOL.	FACTOR	AVG. VOL.	FACTOR	AVG. VOL.	FACTOR	AVG. VOL.	FACTOR
	R-45		R-47-E		R-47-S		R-47-W		R-48		R-54		R-55		R-57	
JANUARY	27665	1.33	6103	1.62	1586	2.16	4962	1.50	5408	1.56	2202	1.33	3412	1.74	1050	2.35
FEBRUARY	28630	1.28	6572	1.50	1728	1.98	5209	1.43	5772	1.46	2526	1.16	3718	1.60	1098	2.24
MARCH	31751	1.16	7455	1.33	2107	1.63	5667	1.32	6519	1.30	2788	1.05	4531	1.31	1293	1.91
APRIL	31924	1.15	8547	1.16	2584	1.33	6414	1.16	7455	1.13	3127	.94	4810	1.24	1615	1.53
MAY	34648	1.06	10075	.98	3437	1.00	7471	1.00	8336	1.01	3111	.94	5695	1.04	2399	1.03
JUNE	37259	.99	10456	.95	3555	.96	7734	.96	8928	.95	3705	.79	6592	.90	2325	1.06
JULY	41018	.90	11624	.85	4300	.80	8542	.87	9792	.86	4153	.70	7805	.76	3028	.81
AUGUST	42417	.87	11482	.86	4266	.80	8532	.87	10381	.81	3940	.74	7783	.76	2993	.82
SEPTEMBER	37880	.97	10683	.93	3723	.92	8159	.91	9195	.92	3600	.81	6596	.90	2419	1.02
OCTOBER	33379	1.10	9918	1.00	3545	.97	7436	1.00	8330	1.01	3076	.95	5304	1.12	2315	1.06
NOVEMBER	33122	1.11	7873	1.26	2342	1.46	5883	1.27	7449	1.13	2605	1.12	4797	1.24	1629	1.51
DECEMBER	33589	1.09	7456	1.33	2029	1.69	5787	1.29	6372	1.33	2729	1.07	4294	1.38	1406	1.75
ADT	36757		9887		3429		7462		8444		2924		5945		2464	

MONTH	AVG. VOL.	FACTOR	AVG. VOL.	FACTOR	AVG. VOL.	FACTOR	AVG. VOL.	FACTOR	AVG. VOL.	FACTOR	AVG. VOL.	FACTOR	AVG. VOL.	FACTOR	AVG. VOL.	FACTOR
	R-58		R-59		R-63		R-64		R-65		R-66		R-67		R-68	
JANUARY	1046	2.64	2678	1.69	3435	1.52	1257	1.72	2861	1.36	851	1.80	1035	1.73	2831	1.29
FEBRUARY	1072	2.58	3028	1.50	3699	1.41	1426	1.52	2923	1.33	911	1.68	1191	1.51	2970	1.23
MARCH	1175	2.35	3498	1.30	4277	1.22	1837	1.18	3642	1.07	1250	1.22	1531	1.17	3337	1.09
APRIL	1493	1.85	3975	1.14	4872	1.07	1951	1.11	3550	1.09	1250	1.22	1542	1.16	3783	.97
MAY	2186	1.26	4704	.96	5270	.99	2242	.96	3763	1.03	1464	1.04	1731	1.04	4095	.89
JUNE	2262	1.22	5199	.87	5617	.93	2432	.89	3738	1.04	1426	1.07	1909	.94	4357	.84
JULY	2975	.93	6080	.75	6028	.86	2756	.78	3938	.99	1502	1.02	2186	.82	4876	.75
AUGUST	2883	.96	5915	.77	6042	.86	2859	.76	4147	.94	1888	.81	2110	.85	4469	.82
SEPTEMBER	2719	1.02	4844	.94	5352	.97	2387	.91	3601	1.08	1418	1.08	1907	.94	4145	.88
OCTOBER	2552	1.08	4497	1.01	5190	1.00	2036	1.06	3712	1.05	1318	1.16	1630	1.10	3914	.93
NOVEMBER	1459	1.89	3567	1.27	4642	1.12	1810	1.20	3405	1.14	1150	1.33	1459	1.23	3228	1.13
DECEMBER	1615	1.71	3206	1.42	4473	1.16	1598	1.35	3248	1.20	1034	1.48	1247	1.44	3017	1.21
ADT	2761		4539		5210		2163		3883		1529		1794		3652	

AUTOMATIC TRAFFIC RECORDERS
ANNUAL AVERAGE DAILY TRAFFIC VOLUMES
URBAN STATIONS

RECORDER NUMBER	1977 AADT	1978 AADT	1979 AADT	1980 AADT	1981 AADT	1982 AADT	1983 AADT	1984 AADT	1985 AADT	1986 AADT
60 - BOTHWAYS								48910	51006	55375
EASTBOUND								23953	24985	27216
WESTBOUND								24957	26021	28159
62 - BOTHWAYS							41316	38011	29644	33558
SOUTHEAST BND							20897	19014	14915	16690
NORTHWEST BND							20419	18997	14729	16868
81 - BOTHWAYS									9434	16441
EASTBOUND									4620	8073
WESTBOUND									4814	8368
82 - BOTHWAYS										93093
NORTHBOUND										46089
SOUTHBOUND										47004
103 - BOTHWAYS	30285	31583	31477	30829	31982	32986	34947	36076	36766	37929
EASTBOUND	15251	15814	15776	15561	15948	16426	17282	17947	18391	18829
WESTBOUND	15034	15769	15701	15268	16034	16560	17665	18129	18375	19100
503 - BOTHWAYS	13038	13545	13507	13457	13617	12802	13398	13834	13872	14448
NORTHBOUND							A/	A/	7035	7325
SOUTHBOUND							A/	A/	6837	7123
809 - BOTHWAYS	71041	78931	79839	79690	93528	97354	A/	110352	115710	124062
NORTHBOUND	35714	39641	40732	39829	47089	49092	A/	A/	59080	62016
SOUTHBOUND	35327	39290	39107	39860	46439	48262	A/	A/	56630	62046
817 - BOTHWAYS	69352	74793	76609	76081	78840	A/	86522	89103	A/	103787
NORTHBOUND	34883	37596	38847	39793	40093	A/	43423	A/	A/	52259
SOUTHBOUND	34469	37197	37762	37287	38837	A/	43099	A/	A/	51528

A/NOT AVAILABLE

	VOL. R-21		VOL. R-33		VOL. R-34		VOL. R-36		VOL. R-44		VOL. R-50		VOL. R-51		VOL. R-52	
JANUARY	27061	1.14	26688	.97	111182	1.13	58071	1.09	46906	1.14	16224	1.10	37558	1.19	39697	1.06
FEBRUARY	28804	1.07	27608	.93	116609	1.08	62002	1.02	47974	1.12	16610	1.08	37900	1.18	39897	1.05
MARCH	31121	.99	29258	.88	124122	1.01	67982	.93	51074	1.05	18090	.99	42424	1.05	42897	.98
APRIL	31457	.98	29446	.88	125358	1.00	69310	.92	51974	1.03	18222	.98	42948	1.04	43706	.96
MAY	30699	1.01	28387	.91	127123	.99	70044	.91	53887	.99	18399	.97	44292	1.01	43851	.96
JUNE	32833	.94	30450	.85	134882	.93	70564	.90	56874	.94	19460	.92	47311	.95	46056	.91
JULY	33143	.93	30852	.84	138628	.91	74071	.86	58124	.92	20202	.89	49367	.91	46094	.91
AUGUST	33461	.93	30569	.84	140244	.89	74335	.85	58862	.91	20877	.86	50535	.89	46602	.90
SEPTEMBER	31997	.97	29388	.88	134206	.94	69815	.91	56031	.96	19649	.91	47307	.95	44890	.93
OCTOBER	31569	.98	28651	.90	130878	.96	69086	.92	54614	.98	19236	.93	45925	.97	45480	.92
NOVEMBER	30129	1.03	23220	1.11	127368	.99	65197	.97	53434	1.00	18662	.96	44686	1.00	43570	.96
DECEMBER	31583	.98	22521	1.14	129089	.97	65542	.97	55122	.97	18398	.92	46652	.96	45711	.92
ADT	30944		25774		125494		63450		53530		17887		44741		41900	

	R-53		R-60		R-62		R-81		R-82		S-103		S-503		S-809	
JANUARY	7002	1.39	45284	1.22	29503	1.14	9862	1.67	78573	1.18	31719	1.20	12473	1.16	108291	1.15
FEBRUARY	7857	1.24	47278	1.17	31311	1.07	10346	1.59	79039	1.18	37395	1.01	13071	1.11	116321	1.07
MARCH	8937	1.09	50996	1.09	34612	.97	13826	1.19	85808	1.08	40353	.94	13991	1.03	123503	1.01
APRIL	9613	1.01	50830	1.09	35047	.96	15334	1.07	88582	1.05	41551	.91	14716	.98	124643	1.00
MAY	9575	1.02	53000	1.04	38212	.89	21139	.78	93141	1.00	41355	.92	14980	.96	126994	.98
JUNE	11094	.88	57954	.96	40425	.83	22873	.72	100600	.93	43101	.88	15676	.92	132867	.93
JULY	11582	.84	62773	.88	40276	.83	22598	.73	104113	.89	42485	.89	15769	.92	139500	.89
AUGUST	11596	.84	63645	.87	39806	.84	21884	.75	107221	.87	40927	.93	16165	.89	143073	.87
SEPTEMBER	11338	.86	56974	.97	38070	.88	21516	.76	101018	.92	40341	.94	15288	.95	134965	.92
OCTOBER	10864	.90	52991	1.04	37147	.90	20171	.82	94979	.98	40020	.95	14646	.99	128840	.96
NOVEMBER	9357	1.04	52769	1.05	33576	1.00	15522	1.06	90548	1.03	38474	.99	13819	1.05	126218	.98
DECEMBER	8804	1.11	53528	1.03	34304	.98	14201	1.16	94158	.99	39325	.96	13392	1.08	129200	.96
ADT	9738		55375		33558		16441		93093		37929		14448		124062	

	S-817	
JANUARY	92721	1.12
FEBRUARY	93739	1.11
MARCH	101003	1.03
APRIL	102808	1.01
MAY	104727	.99
JUNE	110843	.94
JULY	112504	.92
AUGUST	119305	.87
SEPTEMBER	116752	.89
OCTOBER	113354	.92
NOVEMBER	109479	.95
DECEMBER	111254	.93
ADT	103787	

TOLL FACILITIES - PUGET SOUND AND VICINITY
AVERAGE DAILY TRAFFIC VOLUMES 1977 - 1986

FACILITY	1977	1978	1979	1980	1981	1982	1983	1984	1985	1986
ANACORTES - SAN JUAN ISLAND FERRY	972	1072	1072	1011	1008	1034	1080	1094	1195	1311
ANACORTES - SIDNEY FERRY	150	134	116	99	151	178	200	172	187	197
ANDERSON ISLAND FERRY		127	141	138	67	65	A/	72	78	103
EDMONDS - KINGSTON FERRY	2744	3012	1606	1943	1882	2055	2613	2831	3046	3261
SOUTHWORTH - FAUNTLEROY - VASHON FERRY	3331	3669	3718	3442	3335	3265	3504	3594	3433	3705
LUMMI ISLAND FERRY	A/	374	437	411	419	399	A/	374	350	370
MUKILTEO - COLUMBIA BEACH FERRY	3049	3485	3802	3444	3297	3194	3519	3695	3808	4119
POINT DEFIANCE - TAHLEQUAH FERRY	487	565	607	551	585	579	612	638	710	732
SEATTLE - BREMERTON FERRY	2362	2670	2944	2587	2126	1982	1840	1842	1766	1708
SEATTLE - WINSLOW FERRY	4472	4906	3915	4267	4169	4119	4325	4529	4474	4592
PORT TOWNSEND - KEYSTONE FERRY	404	411	555	549	589	554	578	600	611	707

TOLL CROSSINGS OF THE COLUMBIA AND SPOKANE RIVERS
AVERAGE DAILY TRAFFIC VOLUMES 1977 - 1986

FACILITY	1977	1978	1979	1980	1981	1982	1983	1984	1985	1986
ASTORIA - MEGLER BRIDGE	2262	2412	2300	2367	2480	2406	2493	2573	2762	3153
PUGET ISLAND - WESTPORT FERRY	74	77	71	71	75	75	A/	73	81	92
CASCADE LOCKS(BRIDGE OF THE GODS)	1823	1958	2323	2428	2148	2034	2300	1768	1792	1910
MAPLE STREET BRIDGE IN SPOKANE	15055	16274	17212	15484	11345	9393	10456	11505	11221	11359
HOOD RIVER BRIDGE	2898	3174	3372	3376	3622	3646	3987	A/	4500	A/

A/ DATA NOT REPORTED.

REVISION DATE: JANUARY 1, 1987
A.V.M. IN THOUSANDS

STATE ROUTE ANNUAL VEHICLE MILES
COUNTY, FUNCTIONAL CLASS, AND RURAL/URBAN

COUNTY		PRINCIPAL MILES	PRINCIPAL A.V.M.	MINOR MILES	MINOR A.V.M.	COLLECTOR MILES	COLLECTOR A.V.M.	INTERSTATE MILES	INTERSTATE A.V.M.	TOTAL MILES	TOTAL A.V.M.
ADAMS	R	48.47	72,134.7	94.84	47,631.4	56.39	9,372.0	46.65	152,794.4	246.35	281,932.6
	U	.00	.0	.00	.0	.00	.0	.00	.0	.00	.0
	TOTAL	48.47	72,134.7	94.84	47,631.4	56.39	9,372.0	46.65	152,794.4	246.35	281,932.6
ASOTIN	R	10.62	8,334.9	39.57	10,876.5	21.70	4,733.4	.00	.0	71.89	23,945.0
	U	1.57	5,814.4	3.23	7,364.7	1.41	2,672.7	.00	.0	6.21	15,851.9
	TOTAL	12.19	14,149.4	42.80	18,241.2	23.11	7,406.2	.00	.0	78.10	39,796.9
BENTON	R	.13	317.9	102.71	81,524.2	.00	.0	58.80	140,996.4	161.64	222,838.6
	U	5.75	33,159.8	21.73	97,648.0	.00	.0	4.32	16,133.2	31.80	146,941.1
	TOTAL	5.88	33,477.8	124.44	179,172.2	.00	.0	63.12	157,129.6	193.44	369,779.7
CHELAN	R	86.02	142,585.2	43.88	60,223.8	39.96	25,830.9	.00	.0	169.86	228,640.0
	U	2.87	17,196.6	1.79	8,000.6	.00	.0	.00	.0	4.66	25,197.3
	TOTAL	88.89	159,781.8	45.67	68,224.4	39.96	25,830.9	.00	.0	174.52	253,837.3
CLALLAM	R	80.71	163,507.1	.00	0	61.18	39,189.9	.00	.0	141.89	202,697.1
	U	9.15	56,745.4	.00	.0	.00	.0	.00	.0	9.15	56,745.4
	TOTAL	89.86	220,252.6	.00	.0	61.18	39,189.9	.00	.0	151.04	259,442.6
CLARK	R	2.47	17,746.3	37.88	69,643.8	27.87	21,083.9	12.53	209,264.8	80.75	317,738.8
	U	19.60	175,803.1	2.93	10,695.9	10.92	29,462.5	18.82	306,132.1	52.27	522,093.7
	TOTAL	22.07	193,549.4	40.81	80,339.7	38.79	50,546.5	31.35	515,396.9	133.02	839,832.6
COLUMBIA	R	29.02	29,976.3	15.02	2,936.1	14.43	1,580.1	.00	.0	58.47	34,492.6
	U	.00	.0	.00	.0	.00	.0	.00	.0	.00	.0
	TOTAL	29.02	29,976.3	15.02	2,936.1	14.43	1,580.1	.00	.0	58.47	34,492.6
COWLITZ	R	9.56	14,351.3	56.05	40,044.9	15.58	14,031.7	29.79	406,183.2	110.98	474,611.2
	U	14.82	77,889.3	.00	.0	4.36	13,592.1	6.63	87,851.3	25.81	179,332.8
	TOTAL	24.38	92,240.6	56.05	40,044.9	19.94	27,623.9	36.42	494,034.5	136.79	653,944.0
DOUGLAS	R	99.10	89,171.1	58.67	21,495.9	47.05	10,096.6	.00	.0	204.82	120,763.7
	U	9.87	35,277.7	.00	.0	.00	.0	.00	.0	9.87	35,277.7
	TOTAL	108.97	124,448.8	58.67	21,495.9	47.05	10,096.6	.00	.0	214.69	156,041.4
FERRY	R	.00	.0	155.63	46,672.6	.00	.0	.00	.0	155.63	46,672.6
	U	.00	.0	.00	.0	.00	.0	.00	.0	.00	.0
	TOTAL	.00	.0	155.63	46,672.6	.00	.0	.00	.0	155.63	46,672.6
FRANKLIN	R	54.25	116,564.1	42.48	7,544.7	15.15	4,991.9	.00	.0	111.88	129,100.8
	U	3.90	23,107.2	.00	.0	.00	.0	8.33	55,446.6	12.23	78,553.8
	TOTAL	58.15	139,671.4	42.48	7,544.7	15.15	4,991.9	8.33	55,446.6	124.11	207,654.6
GARFIELD	R	43.19	28,788.0	.00	.0	21.72	2,367.9	.00	.0	64.91	31,155.9
	U	.00	.0	.00	.0	.00	.0	.00	.0	.00	.0
	TOTAL	43.19	28,788.0	.00	.0	21.72	2,367.9	.00	.0	64.91	31,155.9
GRANT	R	43.80	61,896.3	210.09	141,542.6	3.66	3,448.9	48.39	140,986.6	315.94	347,874.5
	U	.55	1,195.9	18.34	46,931.8	.00	.0	6.07	21,260.1	24.96	69,387.9
	TOTAL	54.35	63,092.2	228.43	188,474.5	3.66	3,448.9	54.46	162,246.8	340.90	417,262.5

REVISION DATE: JANUARY 1, 1987
A.V.M. IN THOUSANDS

STATE ROUTE ANNUAL VEHICLE MILES
COUNTY, FUNCTIONAL CLASS, AND RURAL/URBAN

COUNTY		PRINCIPAL MILES	PRINCIPAL A.V.M.	MINOR MILES	MINOR A.V.M.	COLLECTOR MILES	COLLECTOR A.V.M.	INTERSTATE MILES	INTERSTATE A.V.M.	TOTAL MILES	TOTAL A.V.M.
GRAYS HARBOR	R	114.15	233,925.5	69.62	73,028.0	6.32	8,300.3	.00	.0	190.09	315,253.9
	U	15.34	105,046.8	6.21	16,437.7	.00	.0	.00	.0	21.55	121,484.6
	TOTAL	129.49	338,972.4	75.83	89,465.8	6.32	8,300.3	.00	.0	211.64	436,738.5
ISLAND	R	.00	.0	50.20	106,393.2	.00	.0	.00	.0	50.20	106,393.2
	U	.00	.0	3.69	14,927.6	.00	.0	.00	.0	3.69	14,927.6
	TOTAL	.00	.0	53.89	121,320.8	.00	.0	.00	.0	53.89	121,320.8
JEFFERSON	R	91.24	109,173.4	8.25	8,044.8	.00	.0	.00	.0	99.49	117,218.2
	U	.00	.0	4.31	16,972.1	.00	.0	.00	.0	4.31	16,972.1
	TOTAL	91.24	109,173.4	12.56	25,016.9	.00	.0	.00	.0	103.80	134,190.4
KING	R	43.79	102,652.3	63.14	137,905.5	18.37	23,981.3	33.01	275,191.8	158.31	539,731.0
	U	169.35	2,186,313.5	73.30	344,462.8	.00	.0	80.74	3,308,268.2	323.39	5,839,044.6
	TOTAL	213.14	2,288,965.8	136.44	482,368.4	18.37	23,981.3	113.75	3,583,460.1	481.70	6,378,775.6
KITSAP	R	39.59	142,944.3	4.45	8,432.2	.00	.0	.00	.0	44.04	151,376.5
	U	31.65	254,412.0	13.79	59,415.3	8.07	36,396.7	.00	.0	53.51	350,224.1
	TOTAL	71.24	397,356.4	18.24	67,847.5	8.07	36,396.7	.00	.0	97.55	501,600.7
KITTITAS	R	40.08	61,427.7	.00	.0	48.96	28,620.6	103.98	586,910.3	193.02	676,958.7
	U	.18	697.3	.00	.0	.00	.0	.67	4,723.4	.85	5,420.8
	TOTAL	40.26	62,125.0	.00	.0	48.96	28,620.6	104.65	591,633.8	193.87	682,379.5
KLICKITAT	R	33.47	46,482.5	91.89	56,840.1	66.70	33,986.4	.00	.0	192.06	137,309.1
	U	.00	.0	.00	.0	.00	.0	.00	.0	.00	.0
	TOTAL	33.47	46,482.5	91.89	56,840.1	66.70	33,986.4	.00	.0	192.06	137,309.1
LEWIS	R	84.55	108,266.1	64.10	59,204.5	62.22	32,115.8	17.12	228,142.7	227.99	427,729.2
	U	.00	.0	.40	1,178.4	4.60	17,500.1	11.26	168,388.0	16.26	187,066.5
	TOTAL	84.55	108,266.1	64.50	60,382.9	66.82	49,615.9	28.38	396,530.7	244.25	614,795.8
LINCOLN	R	59.07	54,693.3	175.03	45,587.4	41.63	8,744.3	16.18	71,983.6	291.91	181,008.8
	U	.00	.0	.00	.0	.00	.0	.00	.0	.00	.0
	TOTAL	59.07	54,693.3	175.03	45,587.4	41.63	8,744.3	16.18	71,983.6	291.91	181,008.8
MASON	R	60.98	122,277.1	13.49	9,911.7	25.85	20,081.9	.00	.0	100.32	152,270.8
	U	8.77	24,908.3	.00	.0	.00	.0	.00	.0	8.77	24,908.3
	TOTAL	69.75	147,185.4	13.49	9,911.7	25.85	20,081.9	.00	.0	109.09	177,179.2
OKANOGAN	R	89.49	93,800.2	203.49	123,604.9	1.19	1,368.2	.00	.0	294.17	218,773.4
	U	.00	.0	.00	.0	.00	.0	.00	.0	.00	.0
	TOTAL	89.49	93,800.2	203.49	123,604.9	1.19	1,368.2	.00	.0	294.17	218,773.4
PACIFIC	R	59.57	60,683.7	72.94	49,126.6	17.45	22,753.1	.00	.0	149.96	132,563.4
	U	.00	.0	.00	.0	.00	.0	.00	.0	.00	.0
	TOTAL	59.57	60,683.7	72.94	49,126.6	17.45	22,753.1	.00	.0	149.96	132,563.4
PEND OREILLE	R	19.38	28,285.4	95.91	34,836.8	.00	.0	.00	.0	115.29	63,122.2
	U	.00	.0	.00	.0	.00	.0	.00	.0	.00	.0
	TOTAL	19.38	28,285.4	95.91	34,836.8	.00	.0	.00	.0	115.29	63,122.2

REVISION DATE: JANUARY 1, 1987
A.V.M. IN THOUSANDS

STATE ROUTE ANNUAL VEHICLE MILES
COUNTY, FUNCTIONAL CLASS, AND RURAL/URBAN

COUNTY		PRINCIPAL MILES	PRINCIPAL A.V.M.	MINOR MILES	MINOR A.V.M.	COLLECTOR MILES	COLLECTOR A.V.M.	INTERSTATE MILES	INTERSTATE A.V.M.	TOTAL MILES	TOTAL A.V.M.
PIERCE		4.18	39,578.0	136.41	186,341.4	34.18	19,336.4	3.39	84,806.6	178.16	330,062.6
	U	54.18	613,171.1	31.32	158,131.9	4.45	12,935.6	21.17	778,963.7	111.12	1,563,202.4
	TOTAL	58.36	652,749.2	167.73	344,473.4	38.63	32,272.0	24.56	863,770.4	289.28	1,893,265.1
SKAGIT	R	9.53	48,084.3	102.19	117,083.0	44.21	37,629.5	20.15	206,915.2	176.08	409,712.2
	U	9.90	38,939.1	7.11	30,681.2	4.73	17,368.5	4.83	56,955.3	26.57	143,944.3
	TOTAL	19.43	87,023.5	109.30	147,764.2	48.94	54,998.0	24.98	263,870.6	202.65	553,656.5
SKAMANIA	R	.00	.0	41.89	43,387.5	5.24	1,157.1	.00	.0	47.13	44,544.7
	U	.00	.0	.00	.0	.00	.0	.00	.0	.00	.0
	TOTAL	.00	.0	41.89	43,387.5	5.24	1,157.1	.00	.0	47.13	44,544.7
SNOHOMISH	R	45.37	168,742.8	63.38	139,259.3	36.35	51,433.5	14.71	219,987.7	159.81	579,423.5
	U	59.33	430,528.5	11.17	45,314.9	.00	.0	30.48	926,353.1	100.98	1,402,196.6
	TOTAL	104.70	599,271.3	74.55	184,574.2	36.35	51,433.5	45.19	1,146,340.9	260.79	1,981,620.1
SPOKANE	R	75.76	214,311.6	6.84	24,681.3	70.51	60,244.4	22.95	127,485.4	176.06	426,722.8
	U	18.07	132,508.7	11.64	59,783.0	14.89	54,376.7	21.56	353,240.5	66.16	599,909.1
	TOTAL	93.83	346,820.4	18.48	84,464.3	85.40	114,621.1	44.51	480,726.0	242.22	1,026,631.9
STEVENS	R	95.55	116,550.5	88.86	32,353.9	59.88	22,397.9	.00	.0	244.29	171,302.4
	U	.00	.0	.00	.0	.00	.0	.00	.0	.00	.0
	TOTAL	95.55	116,550.5	88.86	32,353.9	59.88	22,397.9	.00	.0	244.29	171,302.4
THURSTON	R	23.46	78,335.0	25.76	39,485.9	18.43	12,431.6	16.56	248,471.3	84.21	378,724.0
	U	4.82	54,113.4	4.36	10,448.0	.00	.0	12.86	273,080.4	22.04	337,641.9
	TOTAL	28.28	132,448.4	30.12	49,934.0	18.43	12,431.6	29.42	521,551.8	106.25	716,366.0
WAHKIAKUM	R	36.77	29,190.6	.00	.0	22.30	3,268.5	.00	.0	59.07	32,459.1
	U	.00	.0	.00	.0	.00	.0	.00	.0	.00	.0
	TOTAL	36.77	29,190.6	.00	.0	22.30	3,268.5	.00	.0	59.07	32,459.1
WALLA WALLA	R	63.84	118,634.5	44.73	26,976.8	15.57	2,653.8	.00	.0	124.14	148,265.2
	U	13.67	37,406.2	.00	.0	2.00	1,309.8	.00	.0	15.67	38,716.0
	TOTAL	77.51	156,040.7	44.73	26,976.8	17.57	3,963.6	.00	.0	139.81	186,981.2
WHATCOM	R	1.09	2,927.3	114.82	126,283.4	41.86	33,337.8	23.78	193,294.5	181.55	355,843.1
	U	.00	.0	6.26	25,148.1	.00	.0	10.15	137,400.5	16.41	162,548.6
	TOTAL	1.09	2,927.3	121.08	151,431.6	41.86	33,337.8	33.93	330,695.0	197.96	518,391.7
WHITMAN	R	104.62	150,721.4	59.47	16,186.6	90.75	32,246.3	.00	.0	254.84	199,154.4
	U	4.04	13,303.9	.00	.0	2.59	7,956.9	.00	.0	6.63	21,260.8
	TOTAL	108.66	164,025.3	59.47	16,186.6	93.34	40,203.3	.00	.0	261.47	220,415.3
YAKIMA	R	77.20	93,206.8	136.08	133,131.2	31.21	20,615.2	46.38	192,281.1	290.87	439,234.5
	U	6.35	27,136.3	4.04	12,989.6	1.03	1,685.5	9.08	73,858.7	20.50	115,670.2
	TOTAL	83.55	120,343.2	140.12	146,120.8	32.24	22,300.8	55.46	266,139.9	311.37	554,904.8
STATE	R	1,790.07	2,970,268.8	2,589.76	2,128,224.0	1,083.87	613,432.5	514.37	3,485,696.4	5,978.07	9,197,621.9
	U	463.71	4,344,675.5	225.62	966,532.3	59.05	195,257.5	246.97	6,568,055.8	995.35	12,074,521.2
	TOTAL	2,253.78	7,314,944.4	2,815.38	3,094,756.4	1,142.92	808,690.1	761.34	10,053,752.2	6,973.42	21,272,139.0

STATE ROUTE	STATE ROUTE MILEPOST	LOCATION	LEG	FA NUMBER	CONTROL SECTION NUMBER	FC	TRUCK PERCENT SU	TRUCK PERCENT TC	AVERAGE DAILY TRAFFIC VOLUME 1983	1984	1985	1986
		STATE ROUTE NO 2										
2	0.20	PTR 52		002	3106	1			35122*	37465*	38694*	41900*
2	3.66	JCT OLD SR 2	NW	002	3106	1			17000*	18100	18600	20100
2	4.87	CN RAMP FROM SR 9	NW	002	3106	1	04	04	8300*	8800	9100	9800
2	5.19	CFF*ON RAMPS SR 9	SE	002	3107	1			7500*	8000	8200	8800
2	8.71	CFF RAMP TO CAMPBELL ROAD	SE	002	3107	1			11200*	11900	12300	13300
2	13.87	JCT 179TH AVE SE	NW	002	3107	1					12000*	12600
2	13.87	JCT 179TH AVE SE	SE	002	3107	1					13200*	13800
2	14.27	SR 522 UXING*522/150	NW	002	3107	1			11500*	12300	12700	13300
2	14.38	JCT WYE CONN TO OFF RAMP	SE	002	3107	1			15100*	16100	16600	17400
2	14.92	JCT SR 203*195TH AVE SE	NW	002	3107	1			15900*	19000	19600	20600
2	14.92	JCT SR 203*195TH AVE SE	SE	002	3107	1			14800*	15800	16300	17100
2	20.12	JCT FERN BLUFF ROAD	W	002	3108	1	03	03				9100*
2	21.57	JCT 299TH AVE*FERN BLUFF ROAD	W	002	3108	1			7600	8000	7800	9000*
2	21.57	JCT 299TH AVE*FERN BLUFF ROAD	E	002	3108	1			8800	9300	9000	10700*
2	22.30	JCT 4TH STREET	W	002	3108	1						9900*
2	25.20	EXIT-ENT REST AREA	W	002	3108	1	03	03				8800*
2	28.72	GOLDBAR ECL		002	3109	1	03	04	6300	6600	6400	6300*
2	40.72	KING COUNTY LINE		002	3109	1	06	05	4500	4800	4700	3400*
2	45.11	JCT 682ND AVE NE	W	002	1720	1						3400*
2	50.12	PTR 38		002	1720	1	06	12	3433*	3613*	3330*	3326*
2	64.63	CHELAN COUNTY LINE		002	1721	1			3200	3350	3200	2100*
2	64.63	KING COUNTY LINE		002	0401	1			3200	3350	3200	2100*
2	66.24	JCT YODLIN PLACE	W	002	0401	1	03	08			2200*	2200*
2	78.28	JCT WHITE PINE ROAD	W	002	0401	1	03	08			2200*	2200*
2	79.51	JCT GILL CREEK ROAD		002	0401	1					2350*	2400
2	82.11	PTR 58		002	0401	1	07	13	2762*	2700*	2569*	2761*
2	84.76	JCT SR 207*WINTON RD WYE CONN	S	002	0402	1			2600	2550	2400	2400*
2	86.64	JCT WINTON ROAD	E	002	0402	1					3000*	3000
2	99.05	JCT ICICLE ROAD	W	002	0402	1			4050	4050	2600*	2600

* BASED ON ACTUAL COUNT

STATE ROUTE	STATE ROUTE MILEPOST	LOCATION	LEG	FA NUMBER	CONTROL SECTION NUMBER	FC	TRUCK PERCENT SU	TRUCK PERCENT TC	AVERAGE DAILY TRAFFIC VOLUME 1983	1984	1985	1986
2	99.05	JCT ICICLE ROAD	E	002	0402	1			6000	6000	4700*	4800
2	99.26	JCT MILL STREET	E	002	0402	1						5700*
2	99.89	JCT 9TH ST	W	002	0402	1	04	02		6400*	6300	6400
2	99.89	JCT 9TH ST	E	002	0402	1	04	01		8600*	8500	8700
2	100.29	JCT SR 209*FRONT STREET	W	002	0402	1	05	02	8000	8600	7900*	9200*
2	100.29	JCT SR 209*FRONT ST	E	002	0403	1	04	02	8800	9100	8200*	9800*
2	100.40	JCT CO RD	W	002	0403	1	04	02	8800	9100*	8200	9800
2	100.40	JCT CO RD	E	002	0403	1	05	03		8900*	8800	8900*
2	100.53	JCT EAST LEAVENWORTH ROAD	W	002	0403	1						8900*
2	100.53	JCT EAST LEAVENWORTH ROAD	E	002	0403	1						8300*
2	100.69	JCT COUNTY ROAD	E	002	0403	1					7100*	7500
2	101.04	ICICLE DITCH SPILLWY WPS*2/220		002	0403	1						7500*
2	103.65	JCT MAIN STREET	NW	002	0403	1	07	03	7000	7400	7300	7700*
2	103.65	JCT MAIN STREET	SE	002	0403	1	06	04	7400	7800	7700	8600*
2	104.16	JCT BLEWETT CUTOFF ROAD	NW	002	0403	1					7950*	8200
2	104.67	PTR 47 WEST LEG		002	0403	1			6915*	7291*	7185*	7462*
2	104.87	PTR 47 EAST LEG		002	0405	1	05	07	8879*	9394*	9419*	9887*
2	111.09	JCT DIVISION STREET	W	002	0405	1	03	09	9500	10100*	10200	9700*
2	111.09	JCT DIVISION*NAHAHUM CANYON RD	E	002	0406	1	04	07	9300	10100*	10200	10400*
2	111.79	JCT COTTAGE AVE WYE CONN	NW	002	0406	1			9300	10100	10200	10200*
2	111.99	JCT ELLS ROAD WYE CONN	NW	002	0406	1	04	05	13800	15000	14200*	13800
2	111.99	JCT ELLS ROAD WYE CONN	SE	002	0406	1	04	04				13800*
2	113.21	JCT SUNSET WAY	NW	002	0406	1						14600*
2	115.10	JCT MAIN STREET WYE CONN	NW	002	0406	1						13500*
2	115.17	JCT E MONITOR ROAD WYE CONN	SE	002	0406	1						13700*
2	117.28	JCT LOWER SUNNYSLOPE RD WYE CN	NW	002	0406	1	05	06	13100*	14000*	14100	13700
2	117.31	JCT LOWER SUNNYSLOPE RD*UAB 13	SE	002	0406	1	03	03	14000*	15200*	15400	16600
2	118.46	JCT SCHOOL STREET	NW	002	0406	1	03	03		15200*	15300	16500
2	118.84	ON RAMP FROM WB SR 2	NW	002	0406	1	03	03	15900	16600*	16700	18000
2	119.12	JCT EASY STREET WYE CONN	SW	002	0406	1	05	03	12800	14000*	14100	15200

* BASED ON ACTUAL COUNT

STATE ROUTE	STATE ROUTE MILEPOST	LOCATION	LEG	FA NUMBER	CONTROL SECTION NUMBER	FC	TRUCK PERCENT SU	TRUCK PERCENT TC	AVERAGE DAILY TRAFFIC VOLUME 1983	1984	1985	1986
2	119.15	JCT EASY STREET WYE CONN	E	002	0406	1	05	03	11700	14100*	14200	15300
2	119.76	PTR 53		002	0406	1	04	03	8527*	8475*	8955*	9738*
2	120.74	JCT SR 2 WYE CONN		002	0907	1	05	05	7300	7600*	8400*	9100
2	127.86	JCT SR 2 WYE CONN	N	002	0907	1			3350	3250*	3900*	5800
2	128.09	JCT 38TH ST NW*BLUE GRADE ST	N	002	0907	1	04	04	2950	3050*	3200	4800
2	129.06	JCT MCNEAL ROAD NW	S	002	0907	1	04	03		2900*	3100	4800*
2	129.06	JCT MCNEAL ROAD NW	N	002	0907	1	04	03	2800	2850*	3000	4500
2	130.14	JCT NW CASCADE AVE	S	002	0907	1	04	03	2800	2850*	3000	4500
2	130.14	JCT NW CASCADE AVE	N	002	0907	1	04	04		2850*	3000	4500
2	132.27	JCT ROCKY REACH DAM ROAD	S	002	0907	1	05	04	2700	2650*	2800	4000
2	132.27	JCT ROCKY REACH DAM ROAD	N	002	0902	1	05	04	2300	2550*	2700	3900*
2	139.85	JCT SR 151	S	002	0902	1	05	06	2900	3000	2900*	4550*
2	140.35	JCT SR 151 SPUR	E	002	0903	1			1380	1430	1600*	1850*
2	149.17	JCT ELM ST W	E	002	0903	1	03	03				1450*
2	163.23	JCT SR 172	W	002	0904	1			890	920	970	840*
2	165.26	JCT A SW	E	002	0904	1						860*
2	181.77	JCT BASELINE ROAD	W	002	0905	1						860*
2	201.65	JCT R NE	E	002	1307	1						700*
2	220.85	JCT SR 21 WYE CONN	W	002	2202	1	09	09	1130	1170	1100	1120*
2	221.54	JCT SR 21*WEST STREET	E	002	2203	1			3950	4050*	3800	3850
2	222.21	WILBUR ECL		002	2203	1			2400	2450*	2300	2600*
2	230.15	CRESTON WCL		002	2203	1			2500	2550	2400	2450*
2	230.70	CRESTON ECL		002	2203	1			2500	2250*	2100	2450*
2	237.96	EXIT-ENT REST AREA	W	002	2203	1						2300*
2	250.50	PTR 64		002	2203	1	05	08	2166*	2189*	2063*	2163*
2	250.76	JCT SR 28*TWELFTH STREET	W	002	2203	1			3150	2400*	2250	2350
2	251.55	JCT SR 25*DAVENPORT ECL	W	002	2204	1			4150	4550	4300	4400*
2	251.55	JCT SR 25*DAVENPORT ECL	E	002	2204	1			3600	3750*	3800	3800*
2	261.09	JCT SR 231*COUNTY ROAD	W	002	2204	1	05	05	3600	3650*	3700	3750
2	261.09	JCT SR 231*COUNTY ROAD	E	002	2204	1	05	05	3600	3900*	3950	4000

* BASED ON ACTUAL COUNT

STATE ROUTE	STATE ROUTE MILEPOST	LOCATION	LEG	FA NUMBER	CONTROL SECTION NUMBER	FC	TRUCK PERCENT SU	TRUCK PERCENT TC	AVERAGE DAILY TRAFFIC VOLUME 1983	1984	1985	1986
2	263.44	SIGNED ENT REARDAN*REARDAN WCL		002	2204	1			3650	3950	4000	4050*
2	263.97	JCT SR 231*ASPEN STREET	W	002	2204	1			4350	4700	5200*	5300
2	263.97	JCT SR 231*ASPEN STREET	E	002	2204	1			4050	5000*	5000*	5100
2	265.76	JCT WAUKON ROAD	W	002	2204	1	07	05				4850*
2	265.76	JCT WAUKON ROAD	E	002	2204	1	07	05				4850*
2	269.16	JCT COULEE HITE ROAD	W	002	3206	1	06	03			6600*	4900*
2	269.16	JCT COULEE HITE ROAD	E	002	3206	1	06	03				4850*
2	271.17	JCT WOOD ROAD	E	002	3206	1	05	05				5000*
2	273.18	JCT BROOKS ROAD	W	002	3206	1	05	03	4600*	5500	5500	5100
2	273.18	JCT BROOKS ROAD	E	002	3206	1	05	03	4900*	5900	5900	5300
2	274.20	JCT CHRISTENSEN RD*CO RD	W	002	3206	1	05	03	4900	5900	5900	5300*
2	275.33	EXIT-ENT FAIRCHILD AFB	W	002	3207	1	05	01	6600*	8000*	8000	8100
2	277.22	JCT CRAIG RD*AIRWAY HGHTS WCL	E	002	3207	1			14300*	16900	17000	17000
2	277.60	JCT N ZELLAR STREET	W	002	3207	1	04	03			17400*	17500
2	277.60	JCT N ZELLAR STREET	E	002	3207	1	04	03			17800*	17900
2	277.73	JCT N LUNDSTROM*S LUNDSTROM ST	E	002	3207	1	03	03			17600*	17700
2	277.85	JCT N KING STREET	E	002	3207	1	03	04			16700*	16800
2	277.98	JCT N LAWSON*S LAWSON ST	E	002	3207	1	04	03			17300*	17400
2	278.10	JCT N CAMPBELL*S CAMPBELL ST	E	002	3207	1	03	03			17400*	17500
2	279.23	JCT HAYFORD ROAD	E	002	3207	1	04	05			14200*	15100
2	279.48	JCT HAZELWOOD ROAD	E	002	3207	1					13200*	15000
2	279.95	SPEED STA 33		002	3207	1						15000*
2	287.32	JCT SR 290*MAIN AVE		002	3208	1	03	01	42100	39600*	38800	39100
2	289.79	PTR 21		002	3208	1	02	01	29679*	31215*	30606*	30944*
2	291.18	JCT SR 291*FRANCIS AVENUE	S	002	3208	1	03	01	26100	27400	26900	28700*
2	291.18	JCT SR 291*FRANCIS AVENUE	N	002	3208	1	02	01	27900*	29300*	28700*	32300*
2	292.86	JCT SR 395	S	002	3208	1	02	01	25900*	27200	26700	28600
2	292.95	JCT SR 395 WYE CONN	NE	002	3211	1	02	01	12700*	13600	13700	14700
2	295.64	JCT FARWELL RD*UAB 02	S	002	3211	1	03	02		9800*	9900	10600
2	295.64	JCT FARWELL RD*UAB 02	N	002	3211	1	02	02	9200*	9900*	10000	10700

* BASED ON ACTUAL COUNT

STATE ROUTE	STATE ROUTE MILEPOST	LOCATION	LEG	FA NUMBER	CONTROL SECTION NUMBER	FC	TRUCK PERCENT SU	TC	AVERAGE DAILY TRAFFIC VOLUME 1983	1984	1985	1986
2	295.95	JCT SHADY SLOPE ROAD	S	002	3211	1				9900*	10000	10700
2	295.95	JCT SHADY SLOPE ROAD	N	002	3211	1				8900*	9000	9600
2	296.08	JCT CENTER ROAD	S	002	3211	1	02	01		8900*	9000	9600
2	296.08	JCT CENTER ROAD	N	002	3211	1	02	01		8700*	8800	9400
2	297.25	JCT SR 206	S	002	3211	1	03	01	8500	9300*	9400	10100
2	297.38	JCT MARKET STREET	N	002	3211	1	02	01	11900	12900*	13000	13900
2	298.01	JCT MOODY ROAD	S	002	3211	1	04	02		11400*	11500	12300
2	298.01	JCT MOODY ROAD	N	002	3211	1	04	03		11100*	11200	12000
2	298.28	JCT DAY-MT SPOKANE ROAD	N	002	3211	1	02	02		10900*	11000	11000
2	298.79	JCT GREEN BLUFF ROAD	S	002	3211	1						11000*
2	299.05	JCT GREEN BLUFF ROAD	S	002	3211	1						10200*
2	299.05	JCT GREEN BLUFF ROAD	N	002	3211	1						10400*
2	299.78	JCT COLBERT ROAD WYE CONN	S	002	3211	1	05	02	10100	10400	11000*	11000
2	299.86	JCT COLBERT ROAD	N	002	3211	1	04	02	8500	9200	10100*	10100
2	300.90	JCT WOOLARD ROAD	S	002	3211	1						9300*
2	301.16	JCT PINELAND ROAD	S	002	3211	1						8400*
2	301.41	JCT NORWOOD ROAD	N	002	3211	1						7900*
2	302.30	JCT N GLEN RD*ELK CHATTAROY RD	N	002	3211	1	03	02				7200*
2	304.49	JCT CHATTAROY ROAD	S	002	3211	1	03	02	5700	6200	7800*	7800
2	304.49	JCT CHATTAROY ROAD	N	002	3211	1	03	02	5400*	5600	8000*	7100
2	304.97	JCT RIVER ESTATES ROAD	S	002	3211	1						7100*
2	304.97	JCT RIVER ESTATES ROAD	N	002	3211	1						7000*
2	305.50	JCT DENNISON-CHATTAROY ROAD	N	002	3211	1	04	03				6000*
2	310.16	JCT DEER PARK*MILAN ROAD	S	002	3211	1	03	02	5300*	5500	5800*	5900
2	310.16	JCT DEER PARK*MILAN ROAD	N	002	3211	1	04	02	4400*	4550	5800*	5900
2	312.67	JCT ELOIKA LAKE ROAD	N	002	3211	1					5000*	5100
2	313.42	JCT BRIDGES ELK HWY	N	002	3211	1					5100*	5200
2	334.51	JCT IDAHO HWY 2-WALNUT ST	W	002	2601	1			7600*	8160*	8700*	8050*
2	119.01	CN RAMP FROM SR 2		5825	0419	2			22100	22100*	22300	23000
2	119.46	WENATCHEE RIVER BR WPS*2/240		5825	0419	2	03	01	20300*	28400*	28600	29500

* BASED ON ACTUAL COUNT

ROUTE	ROUTE MILEPOST	LOCATION	LEG	NUMBER	SECTION NUMBER	FC	PERCENT SU	PERCENT TC	1983	1984	1985	1986
STATE ROUTE NO 3												
3	0.94	MILL CREEK NPS*3/2		003	2331	1	02	02				9400*
3	3.58	SHELTON ECL*UAB 20		003	2331	1			4950	4650	4800	6500*
3	21.24	JCT SR 302	SW	003	2331	1	03	03	4800	4500*	4650	6300*
3	21.28	JCT SR 302 WYE CONN	NW	003	2331	1	03	03	3500	3650*	3750	4700*
3	26.38	JCT SR 300	NE	003	2305	1	03	01	8200	9300*	9600	10200
3	28.23	KITSAP COUNTY LINE		003	2305	1			6000	8200*	8500	9000
3	28.23	MASON COUNTY LINE		003	1801	1			6000	8200*	8500	9000
3	30.51	JCT CO RD*KITSAP CO AIRPORT	SW	003	1801	1	04	01	6400	8100*	8300	8800
3	30.51	JCT CO RD*KITSAP CO AIRPORT	NE	003	1801	1	05	02	8300	9400*	9700	10300
3	31.51	JCT COUNTY ROAD	NE	003	1801	1				9900*	10000	10500
3	32.60	JCT SUNNYSLOPE DRIVE	SW	003	1801	1				9900*	10000	10500
3	33.82	JCT DIVISION ST*COUNTY ROAD	SW	003	1801	1	04	02	9500	11000*	11300	12000
3	33.82	JCT DIVISION ST*COUNTY ROAD	NE	003	1801	1	03	01		10500*	10800	11400
3	34.14	JCT RIVERSIDE ST	SW	003	1801	1				10800*	11100	11800
3	34.14	JCT RIVERSIDE ST	NE	003	1801	1				11700*	12100	12800
3	34.20	JCT SR 16 WYE CONN	SW	003	1801	1			10200*	11700	12100	12800
3	34.52	JCT SR 3 WYE CONN	NE	003	1802	1	04	01	41500*	42200*	43700	46300
3	36.61	JCT SR 304	SW	003	1802	1	02	01	42300*	46000	47400	50200
3	36.64	JCT COUNTY ROAD	N	003	1804	1	04	03	16500	16600*	17100	18100
3	37.12	OFF RAMP AUTO CENTER WAY-K ST	S	003	1804	1			16500*	16600*	17100	18100
3	38.02	ON RAMP FROM KITSAP WAY	S	003	1804	1			25000	17300*	17800	18900
3	39.11	ON*OFF RAMPS AUSTIN DRIVE	SE	003	1804	1			27900	23200*	25500	27000
3	40.87	ON RAMP FROM CHICO WAY	S	003	1804	1			25800	21800*	24000	25400
3	41.60	ON RAMP FROM CHICO WAY	N	003	1804	1			25200	22000*	24200	25700
3	43.22	OFF RAMP TO NEWBERRY HILL	S	003	1804	1			25200	22000	24200	25700*
3	44.33	PTR 50		003	1804	1	04	03	12756*	13932*	15553*	17887*
3	46.03	ON RAMP FROM WAAGA WAY	N	003	1804	1			17300*	18900	20800	22000

* BASED ON ACTUAL COUNT

STATE ROUTE	STATE ROUTE MILEPOST	LOCATION	LEG	FA NUMBER	CONTROL SECTION NUMBER	FC	TRUCK PERCENT SU	TC	AVERAGE DAILY TRAFFIC VOLUME 1983	1984	1985	1986
3	48.21	OFF RAMP TO LUOTO RD	S	003	1804	1			11400*	12400	13600	14400
3	48.75	ON RAMP FROM LUOTO ROAD	N	003	1805	1			9100*	9900	10900	11500
3	52.28	UAB 07		003	1805	1			8900*	9700	10700	11300
3	52.91	JCT SR 305*OLD SR 3	N	003	1805	1	07	02	8400*	6500	7200	8100
3	54.40	SPEED STA 11	N	003	1805	1						8100*
3	56.03	JCT PIONEER WAY	S	003	1805	1	09	03	7200	5100*	5600	5900
3	56.03	JCT PIONEER WAY	N	003	1805	1	10	04	7000	5600*	6200	6600
3	57.09	JCT PARK VALLEY*KINMAN ROAD	SW	003	1805	1			6900	5600*	6200	6600
3	57.09	JCT PARK VALLEY*KINMAN ROAD	NE	003	1805	1			6800	5500*	6100	6500
3	59.97	JCT SR 104 WYE CONN	SW	003	1805	1	07	07	3850*	3100	6800*	7200
	STATE ROUTE NO 4											
4	0.06	JCT SR 101 WYE CONN		004	2506	1	09	09	1900	1600*	1500	1600
4	4.75	JCT SR 401*SCHOOL ENTRANCE	W	004	2506	1	09	08	2250	2000*	1980*	2100
4	4.75	JCT SR 401*SCHOOL ENTRANCE	E	004	2506	1	14	04	3800	2750*	2620*	2750
4	6.25	JCT SOUTH VALLEY ROAD	SE	004	2506	1	09	03	3400	2200*	2150	2250
4	10.99	JCT EAST DEEP RIVER ROAD	SE	004	3501	1	08	01	2150	1700*	1650	1750
4	17.16	JCT LOOP ROAD	W	004	3502	1				1750*	1700	1800*
4	17.18	JCT LOOP ROAD WYE CONN	E	004	3502	1				1750*	1700	1550*
4	18.59	JCT LOOP ROAD	E	004	3502	1				1650*	1390*	1400
4	19.43	JCT SUTTERLAND ROAD	W	004	3502	1					1460*	1470
4	19.75	JCT FOSSIL CREEK ROAD	W	004	3502	1	11	05			1370*	1380
4	19.75	JCT FOSSIL CREEK ROAD	E	004	3502	1					1340*	1350
4	26.79	JCT W VALLEY ROAD	W	004	3502	1	07	03		1700*	1430	1440
4	28.98	JCT SKAMOKAWA VALLEY ROAD	W	004	3502	1	05	04	2150	1800*	1750	1800
4	28.98	JCT SKAMOKAWA VALLEY ROAD	E	004	3502	1	08	04	2300	2350*	2300	2350
4	34.87	JCT SR 407*MILL ROAD	NW	004	3502	1	05	01	2750	2250*	2200	2250
4	34.87	JCT SR 407*MILL ROAD	SE	004	3503	1	04	02	3250	2850*	2800	2850
4	35.53	JCT SR 409*GREENWOOD ROAD	NW	004	3503	1			3250	2850	2800	2900*

* BASED ON ACTUAL COUNT

STATE ROUTE	STATE ROUTE MILEPOST	LOCATION	LEG	FA NUMBER	CONTROL SECTION NUMBER	FC	TRUCK PERCENT SU	TC	AVERAGE DAILY TRAFFIC VOLUME 1983	1984	1985	1986
4	35.53	JCT SR 409*GREENWOOD ROAD	SE	004	3503	1			3300	2900	2850	3450*
4	52.32	SPEED STA 1		004	0804	1						4500*
4	55.41	PTR 56		004	0804	1	04	01	6583*	6309*	5406*	5400
4	57.25	JCT 42ND AVE		004	0804	1					16000*	14400
4	60.78	JCT WASHINGTON WAY WYE CONN	W	004	0807	1			14600	14400	18700*	15500*
4	60.99	JCT SR 411*5TH AVE NW-GRANT ST	E	004	0807	1			23200	22800*	27200*	21600*
4	61.44	JCT SR 431*PACIFIC AVENUE	E	004	0807	1	02	01	12900	12700	14600*	11500*
4	61.90	JCT 8TH AVE S	E	004	0807	1				10800*	12400	9900
4	62.21	JCT WYE CONN TO OFF RAMP	W	004	0807	1	03	01	13300	13000	15400*	13000*
	STATE ROUTE NO 5											
5	0.00	ORE LINE*VANCOUVER CL*UAB 03		5	0601	5			82800	84308*	86800	94600*
5	2.18	OFF RAMP TO SR 500-NE 39TH ST	N	5	0602	5					54400*	59300
5	2.72	OFF RAMP TO MAIN ST	S	5	0602	5			48000	55500*	55600*	60600
5	3.18	ON RAMP FROM MAIN STREET	NW	5	0602	5			45300	47500*	48100*	52400
5	4.60	ON RAMP FROM NE 78TH ST	N	5	0602	5	13	10	33700	33300	34400*	37500
5	7.11	OFF EAMP TO NE 134TH ST	SW	5	0602	5			33700	33300*	34400	37500
5	7.24	NE 134TH STREET UXING	N	5	0602	5				29100*	30000	32700
5	7.68	ON RAMP FROM SR 205	S	5	0602	5				29100*	30000	32700
5	9.32	OFF RAMP TO SR 502	S	5	0602	5			50100	49200*	50700	55300
5	14.47	PTR 45		5	0603	5	04	15	30636*	32493*	33748*	36757*
5	22.02	ON RAMP FROM SR 503	N	5	0801	5			32100	33200	34200	37500*
5	35.25	KELSO SCL*UAB 09		5	0801	5	11	17	36100	37300	38400	39300*
5	41.81	UAB 09		5	0802	5			34700	35800	36900	39800*
5	48.30	OFF RMP TO HUNTINGTON AVE	NE	5	0802	5			33900*	35000	36000	39200
5	49.66	ON RAMP FROM SR 504	S	5	0802	5			33900*	35000	36000	39200
5	50.11	OFF RAMP TO SR 504	N	5	0803	5			31000*	32000	33000	36000
5	57.58	ON RAMP FROM JACKSON HWY	N	5	2101	5			30900	29900*	30800	33600
5	61.10	OFF RAMP TO SR 506	N	5	2101	5			24900*	29500*	30400	33100

* BASED ON ACTUAL COUNT

STATE ROUTE	STATE ROUTE MILEPOST	LOCATION	LEG	FA NUMBER	CONTROL SECTION NUMBER	FC	TRUCK PERCENT SU	TC	AVERAGE DAILY TRAFFIC VOLUME 1983	1984	1985	1986
5	63.19	ON RAMP FROM SR 603	S	5	2101	5			24900*	29300*	30200	32900
5	63.63	OFF RAMP TO SR 603	N	5	2101	5			26900	31100*	31100	33900
5	66.37	PARK ROAD UXING		5	2101	5					31100*	33900
5	68.66	OFF RAMP TO AVERY ROAD	N	5	2102	5	04	19	33800*	39100	40300	43900
5	70.79	OFF RAMP TO SR 508	SE	5	2102	5	04	19	33800*	39100	40300	43900
5	71.29	OFF RAMP TO SR 508	NW	5	2102	5			34600*	40000	41200	44900
5	76.44	ON RAMP 13TH STREET	S	5	2102	5			31100	36400*	35500*	38700
5	76.73	ON RAMP FROM 13TH STREET	N	5	2102	5			35600	39500*	38300	41700
5	77.29	CHEHALIS SCL		5	2102	5			35600	39500*	38300	41700
5	78.14	OFF RAMP TO SR 6	N	5	2103	5			37100	41300	36600*	41500*
5	79.31	OFF RAMP TO NATIONAL AVE	N	5	2103	5			37400	41700*	36900	40300
5	79.78	CHEHALIS NCL		5	2103	5			37400	41700	36900	40300*
5	81.29	CENTRALIA SCL		5	2103	5			37400	41700	36900	40300*
5	81.49	ON RAMP FROM SR 507	S	5	2103	5			37400	41700*	36900	40300
5	81.81	OFF RAMP TO SR 507	N	5	2103	5			40900	41200*	43500	45700
5	82.58	OFF RAMP TO HARRISON AVE	S	5	2103	5			40900	41200	43500*	45700
5	82.96	OFF*ON RAMPS HARRISON AVE	N	5	2104	5			28829	29514	30352	39400*
5	86.32	PTR 19		5	3401	5	05	14	28829*	29514*	30352*	32979*
5	88.56	OFF RAMP TO SR 12	N	5	3401	5			31900	34200	35900*	39100
5	91.13	ENTRANCE FROM REST AREA		5	3401	5					34200*	37300
5	94.99	ON RAMP FROM SR 121	S	5	3401	5			31900	34200	35700*	38900
5	95.16	ON RAMP FROM SR 121	N	5	3401	5					36400*	39700
5	100.52	UAB 06		5	3401	5			29300*	30000	32100	35000
5	101.37	TUMWATER SCL		5	3401	5			29300*	30000	32100	35000
5	102.68	OFF RAMP TO TROSPER RD	S	5	3401	5			29300*	30000	32100	35000
5	102.89	OFF RAMP TO TROSPER RD	N	5	3401	5			43300*	44300	47600*	51900
5	103.51	OFF RAMP TO TUMWATER	S	5	3401	5			43300*	44300	45600	49700
5	104.48	ON RAMP FROM SR 101	NE	5	3407	5			62400*	64500	66400	72400
5	105.84	ON RAMP FROM PLUM STREET	E	5	3407	5	03	07	64997*	70600	75500	82300
5	107.25	ON RAMP FROM PACIFIC AVE	SW	5	3407	5			64997*	70600	75500	82300

* BASED ON ACTUAL COUNT

ROUTE	ROUTE MILEPOST	LOCATION	LEG	NUMBER	SECTION NUMBER	FC	PERCENT SU	PERCENT TC	1983	1984	1985	1986
5	108.27	OFF RAMP TO SLTR KINNEY RD	SW	5	3407	5			52500*	57000	53800*	58600
5	111.01	PTR 60		5	3402	5	04	10	45026*	48910*	51006*	55375*
5	116.93	OFF RAMP TO MOUNTS ROAD	NE	5	2701	5	03	10	56300*	61100	62900	68600
5	118.80	OFF RAMP TO DUPONT ROAD	SW	5	2701	5			56300*	61100	62900	68600
5	131.18	PTR 34		5	2799	5	02	02	107897*	111377*	114876*	125494*
5	148.07	PTR 809		5	1727	5			104382*	110352*	115710*	124062*
5	152.07	OFF RAMP TO S 188TH STREET	S	5	1727	5			117400	124100	127800	139100*
5	152.65	OFF RAMP TO S 188TH ST	N	5	1727	5			128100	132800*	136800	143800*
5	153.90	OFF RMP TO SOUTHCNTR PRKWY	S	5	1767	5			128100	132800*	136800	143800
5	155.04	OFF RAMP SR 518-SO CNTR BLVD	N	5	1767	5			147700	149200	151100	171400*
5	155.94	SR 599 NB UXING*5/525N-W	N	5	1767	5						130700*
5	156.15	ON RAMP FR INTERURBAN AVE	N	5	1767	5			122400	123600	125200	142300*
5	157.87	JCT S 107TH ST NBCD	S	5	1767	5			129200	130500	132200	146900*
5	162.64	ON RAMP FROM COLUMBIA WAY	S	5	1792	5			156200	157800	159900	175500*
5	164.12	JCT SBCD LANES	S	5	1792	5						190200*
5	164.66	DEARBORN ST OXING NPS*5/542		5	1792	5						122300*
5	166.35	E DENNY WAY UXING*5/553		5	1792	5				176300*	178600	198300*
5	167.52	ON RAMP FROM ROANOKE ST	N	5	1792	5						237600*
5	167.80	ON RAMP FROM SR 520	S	5	1792	5			203800*	205930*	208813*	237600
5	168.23	OFF RAMP TO SR 520	N	5	1792	5			198373*	199495*	200692*	223600
5	168.42	ON RAMP FROM ROANOKE ST	N	5	1792	5						223600*
5	170.54	ON*OFF RAMPS SR 522	S	5	1792	5			189200	196700*	199300	199200*
5	171.19	OFF RAMP TO N 85TH ST	S	5	1792	5			167500	164300	166300	174100*
5	171.71	OFF RAMP 80TH-85TH STREETS	N	5	1792	5			157300	163100*	165200	173200*
5	173.02	ON RAMP FR NORTHGATE WAY	N	5	1792	5			157300	177500*	179800	167800*
5	174.31	OFF RAMP SR 513-NE 145TH	S	5	1792	5			146100	164600	169500	153800*
5	174.76	ON RAMP SR 513-NE 145TH	N	5	1728	5			123200	151500*	156000	146600
5	176.35	OFF*ON RAMPS NE 175TH ST	N	5	1728	5			113200	142800*	147000	137500*
5	179.04	PTR 817		5	3120	5	02	03	86522*	89103*	91550*	103787*
5	180.38	OFF RAMP TO SR 524	S	5	3120	5			100600	111800*	115200	123400*

* BASED ON ACTUAL COUNT

STATE ROUTE	STATE ROUTE MILEPOST	LOCATION	LEG	FA NUMBER	CONTROL SECTION NUMBER	FC	TRUCK PERCENT SU	TRUCK PERCENT TC	AVERAGE DAILY TRAFFIC VOLUME 1983	1984	1985	1986
5	183.67	OFF RAMP TO 164TH ST SW	S	5	3120	5			87600	107400	110600	113400*
5	184.14	OFF*ON RAMPS 164TH ST SW	N	5	3112	5			73600	94100	96100	105700*
5	186.59	OFF*ON RAMPS 128TH ST SW	N	5	3112	5			64200	84500	97400	95100*
5	193.29	PTR 82		5	3199	5	04	04			83650*	93093*
5	193.42	ON RAMP FROM PACIFIC AVE	S	5	3199	5	04	04				95000*
5	193.76	ON RAMP FROM SR 2 WB	S	5	3199	5			67300	71800	83650	84300*
5	198.27	SR 529 OXING SPS*5/649	S	5	3113	5						65400*
5	202.21	OFF RAMP TO 116TH ST NE	S	5	3104	5					46500*	55800
5	202.70	ON RAMP FROM 116TH ST NE		5	3104	5					39500*	49700
5	205.87	OFF RAMP TO LK GOODWIN RD	S	5	3104	5			42700	44100	39500	49700*
5	206.29	OFF RAMP TO LK GOODWIN RD	N	5	3104	5			33587	34708	35928	41700*
5	207.76	PTR 1		5	3104	5	04	06	33587*	34708*	35928*	41655*
5	210.60	ON RAMP FROM 236TH ST NE	N	5	3104	5						38900*
5	212.43	ON RAMP FROM SR 532	S	5	3104	5			32600	33700	34700	38900*
5	212.91	OFF RAMP TO SR 532	N	5	3104	5			31200	32200	33200	33400*
5	214.77	ON RAMP FROM 300TH ST NW	S	5	3104	5			31200	32200	33200	33400*
5	215.32	ON RAMP FROM 300TH ST NW	N	5	3104	5			32700	33800	34800	32800*
5	221.30	OFF RAMP SR 530—SR 534	N	5	2902	5			36000	37200	38300	40900*
5	226.13	ON RAMP FROM SR 536	S	5	2902	5			25000*	25800	26600	28500
5	226.59	OFF RAMP TO SR 536	N	5	2903	5			27300*	28200	29000	31000
5	227.47	ON RAMP FROM SR 538	S	5	2903	5			27300*	28200	29000	31000
5	227.98	ON RAMP FROM SR 538	N	5	2903	5			28300*	29200	29000	31000
5	228.37	MT VERNON NCL*BURLINGTON SCL		5	2903	5			28300*	29200	29000	31000
5	229.79	ON RAMP FROM SR 20	S	5	2903	5			27900*	28800	29700	37700*
5	230.21	ON RAMP FROM SR 20	N	5	2903	5			20700*	21400	22000	29300*
5	231.04	ON RAMP FROM SR 11	S	5	2903	5			20700*	21400	22000	29300
5	231.36	ON RAMP FROM SR 11	N	5	2904	5			22500	23200	23900	27100*
5	246.45	ON RAMP FROM SAMISH HWY	NW	5	3701	5			18200*	18800	19400	23300
5	250.91	OFF RAMP TO SR 11	N	5	3701	5			22100*	22800	23500	31700
5	252.10	SPEED STA 17		5	3701	5						30000*

* BASED ON ACTUAL COUNT

STATE ROUTE	STATE ROUTE MILEPOST	LOCATION	LEG	FA NUMBER	CONTROL SECTION NUMBER	FC	TRUCK PERCENT SU	TRUCK PERCENT TC	AVERAGE DAILY TRAFFIC VOLUME 1983	1984	1985	1986
5	252.28	ON RAMP FROM 36TH STREET	N	5	3701	5			23500*	24700	25400	34300
5	253.20	CN RAMP FROM LAKEWAY DRIVE	N	5	3701	5			29700*	30700	31600	42700
5	253.79	ICWA ST OXING SPS*5/812	N	5	3701	5			30800*	31800	32800	44300
5	254.64	OFF RAMP TO SR 542	S	5	3701	5			30800*	31800	32800	44300
5	255.11	ON RAMP FROM SR 542	N	5	3702	5			32000*	33100	34100	57300
5	256.46	OFF RAMP TO SR 539	W	5	3702	5			23300*	24100	24000	46000
5	257.02	BELLINGHAM NCL		5	3702	5						44300*
5	257.17	ON RAMP FROM NORTHWEST AVE	W	5	3702	5			20800*	21500	20700	45000
5	257.41	OFF RAMP TO BAKERVIEW ROAD	E	5	3702	5					20700*	28000*
5	259.89	ON*OFF RAMPS SLATER RD	SE	5	3702	5			20800*	21500	20700	31000
5	263.33	OFF RAMP PORTAL WAY	SE	5	3703	5	02	03	15200	15700	14000	22200*
5	265.80	OFF RAMP TO GRANDVIEW RD		5	3703	5						23300*
5	269.41	PTR 803		5	3703	5	04	09			13600	16711*
5	273.98	OFF RAMP BLAINE*BLAINE NCL	SE	5	3703	5			14200	14200	13200	16200*
5	274.89	ON RAMP FROM SR 543	S	5	3703	5			13100	13100*	13000	15100*
5	275.15	SR 543 SB UXING*543/1	N	5	3703	5			8800	8800	8500*	6500*
5	276.07	OFF RAMP BLAINE	S	5	3703	5			8800	8800	8500	6500*
5	276.56	INTERNATIONAL BOUNDARY		5	3703	5			10500*	10400	10100*	12600*
	STATE ROUTE NO 6											
6	0.00	JCT SR 101	E	006	2507	2	06	03	5300*	4900*	4850*	5300
6	7.21	JCT LILLY WHEATON ROAD	NW	006	2507	2				1600*	1550	1700
6	17.45	JCT ELK STREET	NW	006	2507	2				1050*	1040	1150
6	24.45	JCT WALLVILLE ROAD	NW	006	2507	2				1120*	1110	1220
6	25.27	JCT COLE ROAD	E	006	2105	2				1140*	1130	1240
6	26.29	JCT REMMEN ROAD	E	006	2105	2	07	11		1240*	1230	1350
6	28.06	CHHLS R B EPS*6/105*PE ELL WCL		006	2105	2			1340*	1430	1420	1550
6	28.31	JCT MAIN ST*FOURTH AVENUE	W	006	2105	2			1800*	1900	1850	2050
6	28.94	JCT CEDAR STREET*PE ELL ECL	E	006	2105	2			1700*	2100*	2050	2250

* BASED ON ACTUAL COUNT

STATE ROUTE	STATE ROUTE MILEPOST	LOCATION	LEG	FA NUMBER	CONTROL SECTION NUMBER	FC	TRUCK PERCENT SU	TC	AVERAGE DAILY TRAFFIC VOLUME 1983	1984	1985	1986
6	35.18	EXIT-ENT RAINBOW FALLS ST PARK	E	006	2105	2			1900*	2200	2200	2400
6	35.18	EXIT-ENT RAINBOW FALLS ST PARK	W	006	2105	2			1900*	2200	2200	2400
6	42.53	JCT BOISTFORT ROAD	SW	006	2105	2			2250*	2600*	2600	2850
6	42.53	JCT BOISTFORT ROAD	NE	006	2105	2			2500	2700*	2650	2900
6	45.77	JCT CURTIS HILL ROAD	W	006	2105	2			3050*	3300	3250	3550
6	45.77	JCT CURTIS HILL ROAD	E	006	2105	2			4200*	4550	4500	4950
6	46.72	JCT BUNKER CREEK ROAD	W	006	2105	2	02	04	4650*	5000	4950	5350
6	46.72	JCT BUNKER CREEK ROAD	E	006	2105	2	02	04	5300*	5700	5650	6200
6	49.08	JCT SR 603	SW	006	2105	2	06	03	4700*	5100*	4650*	5100
6	49.08	JCT SR 603	NE	006	2105	2	05	03	5300*	5700*	5500*	5100
6	51.24	JCT RIVERSIDE DRIVE	W	006	2105	2	05	06	6900*	7200*	7100	7800
6	51.28	CN*OFF RAMPS SR 5	W	006	2105	2	04	02			9300*	10200
6	51.28	CN*OFF RAMPS SR 5	E	006	2105	2	04	03			9000*	9900
STATE ROUTE NO 7												
7	0.00	JCT SR 12	N	S215	2114	2	07	07	3350*	3850	3650	4350*
7	0.45	JCT SR 508*MAIN STREET	S	S215	2114	2	02	04	4750*	5500	5200	6200
7	0.45	JCT SR 508*MAIN STREET	N	S215	2114	2	06	06	3850*	4400	4200	5000
7	3.32	JCT MURRAY ROAD		007	2114	2	10	08			2350*	2800
7	11.66	JCT MINERAL ROAD S	S	007	2114	2			2350	2700	2250*	2700
7	11.70	JCT MINERAL ROAD S WYE CONN	N	007	2114	2			1750	2250	1950*	2300
7	14.60	JCT PLEASANT VALLEY RD	S	007	2114	2					2250*	2700
7	14.60	JCT PLEASANT VALLEY RD	N	007	2114	2					2350*	2800
7	16.82	JCT SR 706	W	007	2728	2			3950	2950*	2800	3350
7	16.82	JCT SR 706	E	007	2710	2			4800	4100*	3900	4650
7	21.69	JCT EATONVILLE CUTOFF ROAD	E	007	2710	2	04	06	3850	5400*	5100	6100
7	21.69	JCT EATONVILLE CUTOFF ROAD	W	007	2710	2	07	12	3000	1900*	1800	2150
7	26.99	JCT SR 161	N	007	2710	2			1800	1460*	1390	1650
7	28.52	JCT EATONVILLE HWY WYE CONN	SE	007	2710	2			1800	1460*	1390	1650

* BASED ON ACTUAL COUNT

STATE ROUTE	STATE ROUTE MILEPOST	LOCATION	LEG	FA NUMBER	CONTROL SECTION NUMBER	FC	TRUCK PERCENT SU	TRUCK PERCENT TC	AVERAGE DAILY TRAFFIC VOLUME 1983	1984	1985	1986
7	28.59	JCT EATONVILLE HWY	NW	007	2710	2			2300	1950*	1850	2200
7	32.83	JCT SILVER LAKE RD	E	007	2710	2						2100*
7	32.83	JCT SILVER LAKE RD	N	007	2710	2						2000*
7	34.06	JCT RAPJOHN LAKE RD	S	007	2710	2	11	13				2450*
7	34.06	JCT RAPJOHN LAKE RD	N	007	2710	2	11	13				2700*
7	36.08	JCT SR 702*EATONVILLE CUTOFF	S	007	2710	2	11	10	2450*	2050	1950	2900*
7	36.08	JCT SR 702*EATONVILLE CUTOFF	N	007	2711	2	08	06	3700*	3100	2950	4900*
7	39.09	JCT 304TH ST E*KAPOWSIN HWY	S	007	2711	2			4850	3850*	3650	5000
7	39.09	JCT 304TH ST E*KAPOWSIN HWY	N	007	2711	2			5200	4250*	4050	5500
7	44.62	JCT 224TH ST E WYE CONN	SE	007	2711	2	04	01	8000	8000	8300*	8600
7	44.64	JCT 224TH STREET EAST	NW	007	2711	2	03	01	13600	14800	14100*	14500
7	44.99	JCT FIR RD E	SE	007	2711	2	03	01			12900*	13300
7	44.99	JCT FIR RD E	NW	007	2711	2	03	01			13000*	13400
7	45.93	JCT 208TH STREET EAST	SE	007	2711	2	04	01	13800	14800	13300*	13700
7	45.93	JCT 208TH STREET EAST	NW	007	2711	2	04	01	14900	15900	15100*	15600
7	46.27	JCT 204TH STREET EAST	SE	007	2711	2	03	01			15700*	16200
7	46.27	JCT 204TH STREET EAST	NW	007	2711	2	03	01			15500*	16000
7	46.46	JCT 8TH AVE EAST	NW	007	2711	2	03	02			16900*	17400
7	46.72	JCT FIELD ROAD EAST	SE	007	2711	2	03	01			16800*	17300
7	46.72	JCT FIELD ROAD EAST	NW	007	2711	2	03	01			17000*	17500
7	46.94	JCT PIRNIE RD E*B STREET EAST	NW	007	2711	2	03	02			17400*	17900
7	47.37	JCT SR 507 WYE CONN	SE	007	2711	2	03	02	15600	16700*	17400*	17900
7	47.42	JCT SR 507 WYE CONN	N	007	2712	1	03	02	20300	22400*	23000*	23200
7	48.33	JCT 176TH ST S	S	007	2712	1	03	02		23100*	23800	24000
7	48.33	JCT 176TH ST S	N	007	2712	1	03	02		28200*	29000	29300
7	52.52	ON*OFF RAMPS SR 512	S	007	2712	1	03	03	44900	49400	50900	36400*
7	52.63	JCT 108TH STREET S	N	007	2712	1						21000*
7	57.03	JCT S 38TH ST*PACIFIC AVENUE	S	007	2712	1			19100	19700	20300	17700*
7	57.03	JCT S 38TH ST*PACIFIC AVENUE	E	007	2712	1			13800	14300	14700	15500*
7	58.14	OFF RAMP TO SR 7	N	007	2723	1			12100	12500	12900	9900*

* BASED ON ACTUAL COUNT

STATE ROUTE	STATE ROUTE MILEPOST	LOCATION	LEG	FA NUMBER	CONTROL SECTION NUMBER	FC	TRUCK PERCENT SU	TRUCK PERCENT TC	AVERAGE DAILY TRAFFIC VOLUME 1983	1984	1985	1986
		STATE ROUTE NO 8										
8	1.13	CLOQUALLAM CRK BRIDGE EPS*8/7		008	1408	1						11000*
8	2.42	JCT HEISE ROAD	SW	008	1408	1			12400	10200*	10300	11000
8	6.03	JCT SR 108*COUNTY ROAD	W	008	1408	1			11700	9600	9700	11800*
8	6.03	JCT SR 108*COUNTY ROAD	E	008	1408	1			10000	8200	8300	10000*
8	10.54	THURSTON COUNTY LINE		008	1408	1			10500	8600	8700	9500*
8	10.54	GRAYS HARBOR COUNTY LINE		008	3404	1			10500	8600	8700	9500*
8	13.41	JCT SUMMIT LAKE ROAD	E	008	3404	1						9600*
8	13.41	JCT SUMMIT LAKE ROAD	W	008	3404	1						9400*
8	16.12	JCT SUMMIT LK RD*ROCK CANDY RD	SW	008	3404	1			10600	7400*	7500	9500
8	16.12	JCT SUMMIT LK RD*ROCK CANDY RD	NE	008	3404	1			10700	9100*	9200	10100
8	20.66	PTR 3 WEST LEG	W	008	3404	1	05	07	10256*	9641*	9718*	10621*
		STATE ROUTE NO 9										
9	0.00	SR 522 OXING SPS*9/101		009	3132	2				12400	14100	13100*
9	0.09	CN-OFF RAMPS SR 522	NE	009	3132	2			10900	12400	14100	15900*
9	0.57	JCT 228TH STREET SE	S	009	3132	2					13200*	14900
9	0.57	JCT 228TH STREET SE	N	009	3132	2					13400*	15100
9	3.76	JCT 180TH STREET E	S	009	3132	2			7800	9000	10400	10800*
9	4.83	JCT 164TH ST SE	S	009	3132	2					10200*	10600
9	4.83	JCT 164TH ST SE	N	009	3132	2					10800*	11200
9	9.44	ON*OFF RAMPS SECOND ST	S	009	3132	2	05	02	10100	11600	13200	12600*
9	10.87	OLD SR 2 OXING*2/10	SW	009	3132	2			6300	7100	8100	7900*
9	11.79	JCT 56TH ST SE	S	009	3133	2	05	02				10000*
9	12.14	ON*OFF RAMPS SR 2	S	009	3133	2	03	02	9000*	9300	10600	10200
9	12.30	OFF*ON RAMPS SR 2	N	009	3133	2	02	01	7100*	7300	8300	8000
9	13.79	JCT 23RD STREET SE	S	009	3133	2					9800*	9400

* BASED ON ACTUAL COUNT

STATE ROUTE	STATE ROUTE MILEPOST	LOCATION	LEG	FA NUMBER	CONTROL SECTION NUMBER	FC	TRUCK PERCENT SU	TC	AVERAGE DAILY TRAFFIC VOLUME 1983	1984	1985	1986
9	13.79	JCT 23RD STREET SE	N	009	3133	2					9400*	9000
9	15.05	JCT 4TH STREET SE	S	009	3133	2						8200*
9	15.75	JCT SR 204 WYE CONN	S	009	3133	2			7200*	7400	8400	8000*
9	15.77	JCT SR 204 WYE CONN	N	009	3134	2			12400*	12800	14700*	13800
9	16.02	JCT VERNON ROAD	S	009	3134	2			12400*	12800	14700	13800
9	17.05	JCT SOPER HILL RD*28TH ST NE	N	009	3134	2			10600*	10900	12400	11800
9	17.48	JCT SR 92 WYE CONN	S	009	3134	2			10600*	10900	12400	11800
9	17.49	JCT SR 92*UAB 01	N	009	3134	2			6600*	6800	7800	7300
9	29.28	JCT 4TH STREET	S	009	3134	2			4350	2900	3200	5200*
9	29.43	JCT SR 9 WYE CONN	S	009	3134	2			2650	2750	3000*	3350
9	29.53	JCT SR 530*N WEST STREET	S	S317	3135	3					8600*	9600
9	29.53	JCT SR 530*N WEST STREET	N	S317	3135	3					8700*	9700
9	29.55	JCT SR 530 WYE CONNECTION	N	S317	3135	3			5300	5500	5600*	6300
9	32.96	PTR 83		S317	3135	3	05	06			902*	1011*
9	40.03	JCT SR 534	S	S293	2938	3			690*	640	660	740
9	40.03	JCT SR 534	N	S293	2938	3	09	05	480*	460	480	540
9	47.42	JCT LAKEVIEW BLVD	S	S293	2938	3						1850*
9	49.75	JCT SR 538 WYE CONN	SE	S293	2938	3			2300*	2400	2500	3000
9	49.80	JCT SR 538	NW	S293	2939	3			3500*	3600	3700	3800
9	67.91	JCT PARK ROAD	S	S375	3730	3						1600*
9	84.02	JCT SR 542 WYE CONNECTION	N	S371	3734	3	06	03	2650	2750	2850	2700*
9	90.36	JCT SR 544	N	S371	3734	3			2850	2950	3050	2600*
9	91.35	NOOKSACK NCL		S371	3734	3			1950*	2000	2060	2100
9	93.61	JCT SR 546*NOOKSACK ROAD	S	S371	3734	3			1460	1500	1550	1900*
9	97.48	JCT SR 9 WYE CONN	S	546	3755	2	06	25		4800	3900*	4000
9	97.52	JCT SR 9 WYE CONN	N	009	3755	2	05	18		4800	5400*	5500
9	98.17	INTERNATIONAL BDRY		009	3755	2			5216*	5724*	6172*	6172*
	STATE ROUTE NO 10											
10	88.29	JCT SR 970	E	S190	1923	3			350	730*	830	900

* BASED ON ACTUAL COUNT

STATE ROUTE	STATE ROUTE MILEPOST	LOCATION	LEG	FA NUMBER	CONTROL SECTION NUMBER	FC	TRUCK PERCENT SU	TC	AVERAGE DAILY TRAFFIC VOLUME 1983	1984	1985	1986
10	88.40	EXIT-ENT REST AREA	E	S190	1923	3					830*	900
10	104.45	JCT SR 97	W	S190	1923	3			770	1000*	1000	1080
	STATE ROUTE NO 11											
11	0.11	JCT WILSON ROAD	NW	011	2905	2			3600	3700	3800*	3500*
11	6.88	JCT SR 237*BOW HILL ROAD	S	011	2905	2			1360	1400	1440	1800*
11	6.88	JCT SR 237*BOW HILL ROAD	N	011	2905	2			1330	1370	1400	1750*
11	17.99	BELLINGHAM SCL*UAB 08		011	3704	2			2100*	2150	2200	2300
11	21.21	JCT 32ND STREET	W	011	3704	2			9100	9400	9700	8400*
	STATE ROUTE NO 12											
12	0.07	JCT S E ST*FULLER WAY WB	E	012	1405	1			24000*	22600	22800	23300
12	4.45	JCT BONNIE VIEW DRIVE	W	012	1405	1						18200*
12	5.01	JCT SOLKI ROAD	W	012	1405	1						17000*
12	5.01	JCT SOLKI ROAD	E	012	1405	1						16600*
12	5.72	JCT HIRSCHBECK HEIGHTS RD	W	012	1405	1	05	07				16300*
12	5.72	JCT HIRSCHBECK HEIGHTS RD	E	012	1405	1	05	07				16200*
12	9.23	JCT DEVONSHIRE RD	W	012	1405	1	06				17600*	18100*
12	9.23	JCT DEVONSHIRE RD	E	012	1405	1	06					14900*
12	11.21	MONTESANO ECL		012	1406	1			14700	13800	14900	16500*
12	12.57	JCT BRADY LOOP ROAD WYE CONN	E	012	1406	1			13800	13000	13700	16200*
12	14.76	JCT W SATSOP RD	W	012	1406	1	05	08	13800	13000	13700	15000*
12	14.76	JCT W SATSOP RD	E	012	1406	1	05	08	12700	11900	12500	15300*
12	16.38	JCT COUNTY RD	E	012	1406	1	05	06				14800*
12	18.12	JCT SCHOUWEILER ROAD WYE CONN	E	012	1406	1	05	05	13300	12500	12900	14900*
12	19.93	ELMA WCL		012	1406	1			13300	12500	12900	14600*
12	20.34	OFF RAMP TO 3RD STREET	E	012	1406	1	05	04	14500	13600	14000	15100*
12	37.58	JCT COUNTY ROAD	NW	012	1407	1	08	10			3900*	4000

* BASED ON ACTUAL COUNT

ROUTE	ROUTE MILEPOST	LOCATION	LEG	LOG NUMBER	CONTROL SECTION NUMBER	FC	TRUCK PERCENT SU	TRUCK PERCENT TC	AVERAGE DAILY TRAFFIC VOLUME 1983	1984	1985	1986
12	37.58	JCT COUNTY ROAD	SE	012	1407	1	08	11			4000*	4100
12	37.82	JCT COUNTY ROAD	SE	012	1407	1	08	07			4050*	4150
12	41.88	JCT SR 121*ALBANY STREET SW	W	012	3403	1	05	07	4950*	4650	4600	4750
12	46.37	JCT SARGENT RD SW*OLD 99 HY SW	W	012	3403	1	06	03	5400	5100	5100*	5300
12	46.37	JCT SARGENT RD SW*OLD 99 HY SW	E	012	3403	1	05	02	10200	9600	9600*	9900
12	46.55	OFF RAMP TO SR 5	W	012	3403	1			10200	9600	9300*	9600
12	66.63	OFF*ON RAMPS SR 5	E	012	2106	1			6300*	5100*	5100	5800
12	67.08	JCT MEIER ROAD	W	012	2106	1						5800*
12	69.16	JCT JACKSON HIGHWAY	W	012	2106	1			5500	4800*	4800	5200
12	69.16	JCT JACKSON HIGHWAY	E	012	2106	1			5700	5100*	5100	5500
12	77.16	PTR 75		012	2106	1	07	12	5225*	4275*	4259*	4617*
12	80.61	JCT GERSHICK ROAD	E	012	2106	1						5000*
12	86.88	JCT HARMONY ROAD*WILLIAMS ST	W	012	2116	1			3550*	2900	3000	3250
12	86.88	JCT HARMONY ROAD*WILLIAMS ST	E	012	2116	1			3600*	2950	3050	3300
12	86.95	MCSSYROCK ECL		012	2116	1			3600*	2950	3050	3300
12	93.96	JCT HOPKINS RD*HIGHLAND VLY RD	E	012	2116	1						4250*
12	97.69	JCT SR 7	W	012	2116	1	08	15	3600*	2900	3000	4400*
12	97.69	JCT SR 7	E	012	2117	1	09	11	4050*	3300	3400	4500*
12	115.01	JCT CHILCOAT AVE*CISPUS R ROAD	W	012	2108	1	09	11	4550*	4150*	4350*	4650
12	115.01	JCT CHILCOAT AVE*CISPUS R ROAD	E	012	2109	1	10	12	4250*	3950*	4250*	4550
12	123.14	JCT BENNETT ROAD	W	012	2109	1						3250*
12	133.82	PTR 40		012	2110	1			1476*	1584*	1552*	1656*
12	138.61	JCT SR 123 WYE CONN	E	012	2111	1	06	01	1226*	1320	1360	1370
12	138.86	PTR LOOPS		012	2111	1	08	05	1226*	1320	1360*	1370
12	160.44	EXIT TO REST AREA	W	012	3904	1						1600*
12	177.43	EXIT-ENT WINDY POINT CMP GRD R	W	012	3904	1						2350*
12	184.58	PTR 818		012	3904	1	07	05	2050	1926*	1968*	1977*
12	185.49	JCT SR 410	E	012	3908	1	08	06	3900	3650	3700	4100*
12	190.46	NACHES ECL		012	3908	1			5800	5400	5500	7100*
12	196.67	JCT MCCORMICK ROAD	NW	012	3908	1	05	04	5900*	5500	5600	7200

* BASED ON ACTUAL COUNT

STATE ROUTE	STATE ROUTE MILEPOST	LOCATION	LEG	FA NUMBER	CONTROL SECTION NUMBER	FC	TRUCK PERCENT SU	TRUCK PERCENT TC	AVERAGE DAILY TRAFFIC VOLUME 1983	1984	1985	1986
12	196.67	JCT MCCORMICK ROAD	SE	012	3908	1	05	04	7300*	6900	7000	9000
12	197.52	JCT MITCHELL ROAD	NW	012	3908	1	05	05				9000*
12	198.08	JCT OLD NACHES HWY*W PWRHSE RD	NW	012	3908	1	05	05	7800*	7300	7400	9800*
12	198.08	JCT OLD NACHES HWY*W PWRHSE RD	SE	012	3908	1	04	03	11300*	10600	10700	13600
12	198.97	JCT ACKLEY RD*PVT ROAD	NW	012	3908	1						13600*
12	198.97	JCT ACKLEY RD*PVT ROAD	SE	012	3908	1						14700*
12	199.92	FRUITVL BLVD OX WPS WB*12/331N		012	3908	1						7300*
12	200.41	OFF RAMP TO FRUITVALE BLVD	E	012	3908	1			12800	12000	12100	15000*
12	201.77	ON RAMP FROM 16TH AVE	E	012	3908	1	02	03	17900	16800	16900	19800*
12	202.37	OFF RAMP TO N 1ST ST	W	012	3908	1			17900	16800	16900	19800*
12	202.57	ON RAMP FROM N FIRST ST	E	012	3908	1						9000*
12	291.18	JCT WBCD LANES	SE	182	1102	1	09	13	10400	10600	10700	9300*
12	293.62	JCT A STREET	SE	012	1102	1	09	13	13800*	14600	14700	12800
12	294.38	TANK FARM RD*EXIT-ENT STATE PK	NW	012	1102	1	09	13	13800*	14600	14700	12800
12	294.38	TANK FARM RD*EXIT-ENT STATE PK	SE	012	1102	1	09	13	13800*	14600*	14700	12800
12	295.30	JCT SR 124*COUNTY ROAD	NW	012	3601	1	09	13	13800*	14600	14700	12800
12	295.30	JCT SR 124*COUNTY ROAD	SE	012	3601	1	06	09	9100*	9400*	9500	8300
12	307.39	JCT SR 730 WYE CONN	N	012	3601	1	07	18	5900	6100*	5250*	6000*
12	307.90	PTR 8		012	3602	1	02	11	3891*	3986*	3913*	4155*
12	319.82	JCT TOUCHET ROAD	W	012	3602	1					5500*	5800
12	319.82	JCT TOUCHET ROAD	E	012	3602	1					5100*	5400
12	320.09	JCT TOUCHET RIVER NORTH ROAD	W	012	3602	1	06	13	4350	4450	5100*	5400
12	320.09	JCT TOUCHET RIVER NORTH ROAD	E	012	3603	1	06	12	4750	4850	5400*	5700
12	320.60	JCT TOUCHET RD*GARDENA RD	W	012	3603	1					5400*	5700
12	320.60	JCT TOUCHET RD*GARDENA RD	E	012	3603	1					4350*	4600
12	323.30	JCT WOODWARD CANYON ROAD	W	012	3603	1					5400*	5700
12	323.30	JCT WOODWARD CANYON ROAD	E	012	3603	1					5400*	5700
12	324.15	JCT LOWDEN ROAD	E	012	3603	1					5500*	5800
12	324.52	JCT LOWER DRY CREEK RD	E	012	3603	1					5500*	5800
12	324.61	JCT LOWER DRY CREEK ROAD	E	012	3603	1	05	10			5500*	5800

* BASED ON ACTUAL COUNT

STATE ROUTE	STATE ROUTE MILEPOST	LOCATION	LEG	FA NUMBER	CONTROL SECTION NUMBER	FC	TRUCK PERCENT SU	TRUCK PERCENT TC	AVERAGE DAILY TRAFFIC VOLUME 1983	1984	1985	1986
12	331.93	JCT WALLULA ROAD WYE CONN	NE	012	3603	1			3650*	3750	3800	4000
12	334.36	JCT GOSE ROAD	W	012	3603	1					4600*	4900
12	334.36	JCT GOSE ROAD	E	012	3603	1					6450*	7100
12	334.87	JCT DUNCAN LANE	E	012	3603	1	04	06				7100*
12	335.30	JCT SR 125 SPUR*W PINE ST	W	012	3603	1			6300*	6500	6600*	7000
12	335.30	JCT SR 125 SPUR*W PINE ST	NE	012	3603	1			5600*	5700	5800*	6100
12	336.32	CFF RAMP 2ND AVE	W	012	3604	1			5600*	5700	5800	6100
12	337.69	JCT LOWER WAITSBURG RD	SW	012	3604	1	03	04	8500	8700	8800	9600*
12	340.55	JCT CO RD	SW	012	3604	1			3150	3250	3300	3800*
12	341.06	WALLA WALLA ECL		012	3604	1			2450	2500	2500	4250*
12	342.40	UAB 11		012	3604	1			3250	3350	3400	3600*
12	342.84	JCT HARBERT ROAD	SW	012	3604	1	03	05				3600*
12	342.84	JCT HARBERT ROAD	NE	012	3604	1	03	05				3600*
12	347.23	DRY CRK BRIDGE EPS*12/659		012	3604	1						3350*
12	348.45	JCT MUD CREEK ROAD	N	012	3604	1	03	08				3000*
12	354.26	JCT JASPER MOUNTAIN RD	S	012	3604	1	03	06	2650	2700	2650	3050*
12	359.55	COLUMBIA COUNTY LINE		012	3604	1			3900	4000	3900	3950*
12	359.55	WALLA WALLA COUNTY LINE		012	0701	1			3900	4000	3750*	3950*
12	367.63	JCT PATIT ROAD	S	012	0701	1	09	04			3500*	3600
12	367.63	JCT PATIT ROAD	N	012	0701	1	09	05			2900*	3000
12	372.67	JCT SR 126*UPPER WHETSTONE RD	S	012	0702	1	04	08	2350	2400	2350*	2400
12	372.67	JCT SR 126*UPPER WHETSTONE RD	N	012	0702	1	04	09	2300	2350	2000*	2050
12	382.26	JCT SR 261	S	012	0702	1	06	10	1900	1950	1900*	1950
12	382.26	JCT SR 261	E	012	0702	1	08	09	1850	2250	2000*	2050
12	388.61	GARFIELD COUNTY LINE		012	0702	1	03	16	2250	2750	2700	2150*
12	388.61	COLUMBIA COUNTY LINE		012	1203	1	03	16	2250	2750	2700	2150*
12	389.71	PTR 67		012	1203	1	07	09	1508*	1839*	1747*	1794*
12	390.87	JCT SR 127 WYE CONN	SE	012	1201	1	17	14	1550	1900	1850	1750*
12	401.97	POMEROY WCL		012	1201	1	03	11	1750	2150	2100	2000*
12	406.69	JCT BELL PLAIN ROAD	E	012	1201	1	03	09	2200	2250	2200	2250*

* BASED ON ACTUAL COUNT

STATE ROUTE	STATE ROUTE MILEPOST	LOCATION	LEG	FA NUMBER	CONTROL SECTION NUMBER	FC	TRUCK PERCENT SU	TC	AVERAGE DAILY TRAFFIC VOLUME 1983	1984	1985	1986
12	407.00	SR MP 407		012	1201	1	03	09				2250*
12	413.54	JCT LEGGE RD*FAIRVIEW RD	W	012	1201	1					1800*	1850
12	413.54	JCT LEGGE RD*FAIRVIEW RD	E	012	1201	1					1800*	1850
12	418.71	JCT HOWELL GRADE ROAD	E	012	1201	1					1800*	1850
12	422.01	GARFIELD COUNTY LINE		012	0202	1			1900	1950	1870*	1900
12	431.66	JCT ELM ST	NE	012	0202	1			2100*	2150	2600	2650
12	432.62	JCT SR193-128*CLKSTN CL*UAB 26	W	012	0202	1	09	09	2100*	2150	2600*	2650
12	432.62	JCT SR193-128*CLKSTN CL*UAB 26	E	012	0202	1	06	04	5900*	6100	6100*	6200
12	433.74	JCT 6TH ST*SR 129 SPUR-6TH ST	W	012	0202	1			11700*	12100	12100	12300
12	433.74	JCT 6TH ST*SR 129 SPUR-6TH ST	E	012	0202	1			11300*	10300	10300	10500
12	433.99	JCT SR 129 WYE CONN*2ND ST	W	012	0202	1			10800*	9800	9800	11000*
12	434.00	JCT SR 129	E	012	0202	1			19800*	18000	18000	17000
12	434.19	CLRKSTN ECL*UAB 26*IDAHO ST LN		012	0203	1			22000*	20000*	20000*	19900*
	STATE ROUTE NO 14											
14	0.00	SR 5 OXING WPS*14/1		014	0604	1			13600*	16500	17000	17700
14	0.30	ON RAMP FROM SB SR 5	E	014	0604	1			27300	33100*	34100	35500
14	1.05	JCT CITY STREET WYE CONN	W	014	0604	1	02	02	27000*	32700	33700	35000
14	1.07	JCT CITY STREET WYE CONN	E	014	0604	1	02	02	30300*	36700	37800	39300
14	1.46	JCT GRAND BLVD	E	014	0604	1	02	02	29600*	35800	36800	38300
14	2.69	ON RAMP FR EVERGREEN BLVD	W	014	0604	1			27900*	33800	34800	36200
14	3.58	OFF RAMP TO EVERGREEN BLVD	SE	014	0604	1			25800*	31300	32200	34100
14	3.76	VANCOUVER ECL		014	0604	1			25800*	31300	32200	34100
14	4.24	ON RAMP FROM LIESER ROAD	W	014	0604	1			25800*	31300	32200	34100
14	4.58	ON RAMP FROM LIESER ROAD	E	014	0604	1			25400*	30800	31700	33000
14	5.39	ON*OFF RAMPS SE ELLSWORTH AVE	W	014	0604	1			25400*	30800	31700	33000
14	5.57	SE ELLSWORTH AVE UXING		014	0604	1				26900*	27700	28800
14	6.45	ON RAMP FROM SR 205	E	014	0604	1	02	04	20600*	24900*	25600	26600
14	8.31	OFF RAMP TO SE 164TH AVE	W	014	0604	1	03	04	18100*	20800*	22600*	23500

* BASED ON ACTUAL COUNT

STATE ROUTE	STATE ROUTE MILEPOST	LOCATION	LEG	FA NUMBER	CONTROL SECTION NUMBER	FC	TRUCK PERCENT SU	TRUCK PERCENT TC	AVERAGE DAILY TRAFFIC VOLUME 1983	1984	1985	1986
14	10.26	JCT SE BRADY ROAD	W	014	0604	1	02	03	15700	17700*	18200	18900
14	10.27	JCT SE BRADY ROAD WYE CONN	E	014	0604	1	02	03	15400	17000*	17500	18200
14	12.11	OFF RAMP TO NW 6TH AVE	SW	014	0604	1	02	03	15500	17100*	17600	18300
14	14.63	JCT SR 500*SE UNION STREET	W	014	0604	1	05	05	8300	9900*	10900*	11300*
14	14.63	JCT SR 500*SE UNION STREET	E	014	0604	1	04	04	9100	10400*	11400*	11800
14	15.40	JCT SIXTH STREET	W	014	0604	1	02	02		9100*	10000	10400
14	15.40	JCT SIXTH STREET	E	014	0604	1	03	02		8600*	9500	9900
14	16.10	JCT SR 140*CITY ST	W	014	0604	1	05	04	8500	8600	10000*	10400
14	16.10	JCT SR 140*CITY ST	E	014	0605	2	06	06	6100*	5300*	6850*	7100
14	17.05	JCT 32ND STREET	W	014	0605	2	03	03			6850*	7100
14	17.05	JCT 32ND STREET	E	014	0605	2	03	04			2850*	3000
14	17.84	JCT 45TH ST	W	014	0605	2	03	04		2600*	2700	2800
14	17.84	JCT 45TH ST	E	014	0605	2	04	05	3650	2150*	2200	2300
14	36.71	NORTH BONNEVILLE WCL		014	3002	2	03	04	3300*	3400	3050	2900
14	41.55	JCT RD TO BRIDGE OF GODS	R N	014	3002	2			4750	4900	4400	4200*
14	44.26	JCT RUSSELL AVE	SW	014	3002	2			7000	7200	5500*	5600
14	47.44	JCT WIND RIVER RD	SW	014	3003	2			5100	5300	4200*	4300
14	47.44	JCT WIND RIVER RD	E	014	3003	2			2450	2550	1850*	1900
14	49.33	JCT HOT SPRINGS AVE	W	014	3003	2			2300	2400	1800*	1850
14	49.33	JCT HOT SPRINGS AVE	SE	014	3003	2	05	03	3500	3600	2700*	2800
14	50.53	JCT WIND MTN ROAD	W	014	3003	2					2550*	2600
14	50.53	JCT WIND MTN ROAD	E	014	3003	2					2250*	2300
14	56.85	JCT COUNTY ROAD	W	014	3003	2	07	05			1950*	2000
14	56.85	JCT COUNTY ROAD	E	014	3003	2	07	05			2000*	2050
14	66.41	JCT SR 141*OAK STREET	NW	014	2001	2	07	07	5300*	7900*	5900	6300*
14	66.41	JCT SR 141*OAK STREET	SE	014	2001	2	10	08	5000*	6300*	4700	4400*
14	66.88	BINGEN ECL		014	2001	2			3500	3950*	2950	2800
14	75.87	JCT SR 142	NW	014	2001	2	07	04	3150*	3550*	3200	3050
14	75.87	JCT SR 142	SE	014	2001	2	04	03	3150*	3550*	3200	3050
14	83.50	JCT SR 197 WYE CONN	NW	014	2001	2	04	03	2600*	2950	2650	2800

* BASED ON ACTUAL COUNT

STATE ROUTE	STATE ROUTE MILEPOST	LOCATION	LEG	FA NUMBER	CONTROL SECTION NUMBER	FC	TRUCK PERCENT SU	TC	AVERAGE DAILY TRAFFIC VOLUME 1983	1984	1985	1986
14	83.57	JCT SR 197 WYE CONN	E	014	2001	2	02	07	2050*	2100	1900	2000
14	100.64	PTR 76		014	2001	2	06	08	1500	1245*	1134*	1192*
14	100.66	JCT SR 14-MARYHILL SPUR	SW	014	2001	2			1600*	1470*	1120	1190
14	102.37	PTR 77		014	2032	2			1659*	1454*	1302*	1186*
14	167.25	JCT SR 221*PATTERSON ROAD	SW	014	0330	2	06	22	1410*	1240	1120	1020
14	167.25	JCT SR 221*PATERSON ROAD	E	014	0331	2	05	25	2300*	2250	2050	2000
14	178.90	JCT PLYMOUTH INDUSTRIAL ROAD	W	014	0331	2						3300*
14	180.71	ON*OFF RAMPS SR 82	W	014	0331	2			3850	3750	3400	3350*
	STATE ROUTE NO 16											
16	0.17	JCT W BND ON RMP FR SR 5 S BND	NW	016	2704	1			70900*	73200	82700	86800
16	0.30	ON*OFF RAMPS SPRAGUE AVE	SE	016	2704	1			70900*	73200	82700	86800
16	0.87	ON RAMP FROM UNION AVENUE	E	016	2704	1			57100	59000	66700*	70000
16	1.48	ON RAMP FROM UNION AVENUE	W	016	2704	1			48400	50000	56400*	59200
16	2.45	JCT S 19TH STREET WYE CONN	SE	016	2704	1					46200*	49000*
16	2.48	JCT S 19TH STREET WYE CONN	NW	016	2704	1					43200*	43000*
16	3.48	6TH AVE OXING EPS*		016	2704	1					32500*	34100
16	4.45	OFF RAMP TO JACKSON AVE	E	016	2704	1					35900*	37700
16	8.43	PTR 44		016	2706	1	03	02	45421*	46844*	49016*	53530*
16	8.78	JCT 24TH STREET NW	SE	016	2706	1			38600	42100*	48000	50900
16	8.78	JCT 24TH STREET NW	NW	016	2706	1			41400	41400*	47300	50100
16	10.90	JCT WICKERSHAM DR NW WYE CONN	SE	016	2706	1			41400	41400*	47300*	50000*
16	11.13	JCT WICKERSHAM DR NW WYE CONN	NW	016	2706	1			33200	33900*	40500*	42900
16	14.64	ON RAMP FROM BURNHAM DR	S	016	2706	1	02	01	23900	24400	30800*	32600
16	14.68	OFF RAMP TO BURNHAM DR	N	016	2706	1	04	01	25000	25500	30500*	32300
16	15.75	SR 302 OXING SPS NB*		016	2706	1	02	04			17800*	19300*
16	18.10	KITSAP COUNTY LINE		016	2706	1	02	04	13100	15800*	17800	19300
16	22.62	JCT MULLENIX RD	S	016	1806	1	05	05			19700*	20900
16	22.62	JCT MULLENIX RD	N	016	1806	1	05	05			20300*	21500

* BASED ON ACTUAL COUNT

STATE ROUTE	STATE ROUTE MILEPOST	LOCATION	LEG	FA NUMBER	CONTROL SECTION NUMBER	FC	TRUCK PERCENT SU	TC	AVERAGE DAILY TRAFFIC VOLUME 1983	1984	1985	1986
16	26.83	JCT OLD CLIFTON RD*TREMONT ST	S	016	1806	1	03	02	21200	21200*	22300	23600
16	28.28	JCT SR 160	E	016	1806	1			23300*	23800	27400	29000
16	28.28	JCT SR 160	SW	016	1806	1	03	01	37400*	38200	43900	46500
16	28.88	JCT SR 3 WYE CONN	E	016	1806	1	03	01	37400*	38200*	43900	46500
16	28.88	JCT SR 3 WYE CONN	W	016	1806	1	03	01	34300*	35000	40300	42700
	STATE ROUTE NO 17											
17	7.46	JCT SR 395*MESA SCL	N	017	1133	1	07	17	2400	2300	2250*	2350
17	8.25	JCT PEPIOT ROAD	N	017	1133	1	07	21			1900*	2000
17	10.02	JCT BASIN CITY RD	S	017	1133	1	04	15	2350	2250	1950*	2050
17	10.02	JCT BASIN CITY RD	N	017	1133	1	03	26	2400	2400	2250*	2350*
17	11.60	JCT MERION RD	N	017	1133	1					2750*	2850
17	14.69	JCT SR 260*SCOOTENEY RD	S	017	1133	1	10	21	2700	2700*	2750	2850
17	14.69	JCT SR 260*SCOOTENEY RD	N	017	1133	1	00	82	402500	2500*	2550	2650*
17	17.64	JCT SCOOTNEY PK RD*PARADISE RD	N	017	1133	1				2400*	2450	2550
17	18.96	JCT COYAN RD	SE	017	1133	1			2550	2400*	2450	2550
17	18.96	JCT COYAN RD	NW	017	1133	1			2550	2450*	2500	2600
17	20.18	JCT BOOKER RD	SE	017	1133	1				2450*	2500	2600
17	20.18	JCT BOOKER RD	NW	017	1133	1				2250*	2300	2400
17	21.81	JCT MUSE ROAD	SE	017	0136	1					2370*	2450
17	28.37	JCT SR 26	S	017	0136	1	04	13	2800	3000	2930*	3050
17	28.37	JCT SR 26	N	017	0137	1	05	10	2800	3000	3300*	3400
17	30.37	PTR 20		017	0137	1	06	14	2782*	3005*	3079*	3162*
17	35.58	JCT PROVIDENCE ROAD	N	017	0137	1						3550*
17	39.77	JCT SR 170*8 SE	S	017	1336	1	05	09	3350	3600	4550*	3600
17	39.77	JCT SR 170*8 SE	N	017	1336	1	05	07	4350	4700	5100*	4050*
17	41.89	JCT 6 SE	N	017	1336	1	05	12			4800*	4700*
17	44.49	JCT 4 SE	N	017	1336	1						4800*
17	47.03	JCT N SE	S	017	1336	1					4750*	4700

* BASED ON ACTUAL COUNT

STATE ROUTE	STATE ROUTE MILEPOST	LOCATION	LEG	FA NUMBER	CONTROL SECTION NUMBER	FC	TRUCK PERCENT SU	TRUCK PERCENT TC	AVERAGE DAILY TRAFFIC VOLUME 1983	1984	1985	1986
17	47.09	JCT 2 SE	N	017	1336	1	03	08			4800*	4100
17	48.64	JCT MCDONALD ROAD	SE	017	1336	1	03	08	4300	4650	4800	4100*
17	50.67	CN-OFF RAMP SR 90*FRONTAGE RD	SE	017	1336	1			5700	6200	6100*	5900*
17	50.88	JCT RAMP WYE CONN	NW	017	1337	2	04	11	7600	7900	9700*	11000*
17	50.98	JCT L NE	NW	017	1337	2	04	08				8800*
17	51.75	JCT SB SR 17-PIONEER WAY	SE	017	1337	2	04	08			8000*	8800
17	51.93	JCT SB SR 17	NW	017	1337	2	05	06			3800*	4050*
17	52.20	JCT NELSON ROAD*2 NE	N	017	1337	2						4450*
17	53.22	JCT WHEELER ROAD	N	017	1337	2	02	06				5600*
17	53.91	JCT SR 171*K NE	SE	017	1337	2	02	06	5900	6100	6000*	5600
17	53.91	JCT SR 171*K NE	NW	017	1337	2	04	04	7300	7500	7400*	6900
17	55.08	MOSES LAKE NCL		017	1337	2			13000	13400	13100	13500*
17	55.60	JCT GRAPE DRIVE	SE	017	1337	2	01	03				13500*
17	56.57	ENTRANCE FROM GRANT CO AIRPORT	SE	017	1337	2						7700*
17	57.23	JCT AIRWAY DR	SE	017	1337	2	05	04			4800*	4900
17	57.23	JCT AIRWAY DR	NW	017	1337	2	05	04			4700*	4800
17	76.45	SOAP LAKE NCL		017	1308	2			1650	1700	1650	1480*
17	90.19	JCT PARK LAKE ROAD	S	017	1308	2	03	09				1600*
17	98.30	JCT SR 2	N	017	0931	2	04	18	750	770	750	960*
17	119.86	JCT SR 174	W	017	0932	2			1120	1160	1140	1330*
17	144.27	JCT SR 97 WYE CONN	E	017	2440	2	07	09	1470	1500	1470	1500*
	STATE ROUTE NO 18											
18	0.27	ON RAMP FROM SR 5	E	018	1724	1			36100	37300	41000	46900*
18	2.42	ON RAMP FROM SR 167	W	018	1724	1			35200	36400	42200*	46400
18	3.18	ON RAMP FROM SR 167	E	018	1724	1			38700	40000	43000*	47300
18	4.24	OFF RAMP TO SR 164	E	018	1725	1	04	04	17100*	17700	19500	21800*
18	6.34	ON RAMP FROM AUB-BL DIAMOND RD	NE	018	1725	1	02	05	18500	19100	21000	18400*
18	11.04	OFF RAMP TO SR 516	SW	018	1725	1			12200	12600	13900	18000*

* BASED ON ACTUAL COUNT

STATE ROUTE	STATE ROUTE MILEPOST	LOCATION	LEG	FA NUMBER	CONTROL SECTION NUMBER	FC	TRUCK PERCENT SU	TC	AVERAGE DAILY TRAFFIC VOLUME 1983	1984	1985	1986
18	12.55	JCT 180TH AVE SE	SW	018	1725	1					11200*	11400
18	12.55	JCT 180TH AVE SE	NE	018	1725	1					10700*	10900
18	14.04	JCT 200TH AVE SE	SW	018	1725	1						13700*
18	14.04	JCT 200TH AVE SE	NE	018	1725	1						13500*
18	14.94	JCT SE 240 ST*SE WAX RD	SW	018	1725	1						12600*
18	14.94	JCT SE 240 ST*SE WAX RD	NE	018	1725	1					12400*	12600
18	16.00	OFF RAMP TO SE 232ND ST	NE	018	1725	1			9200	9500	10500	12700*
18	20.20	ON-OFF RAMPS HOBART RD	S	018	1726	1	05	07		7500	10800*	11000
18	27.77	JCT RAMP WYE CONN	S	018	1726	1	05	11	7300	7500	10800	8700*
	STATE ROUTE NO 20											
20	0.00	JCT SR 101		020	1605	2	07	04	2000*	2250	2400	2250
20	0.09	JCT SR 101 WYE CONN	NE	020	1605	2	05	02	2250*	2500	2650*	2450
20	1.84	JCT EAGLEMOUNT ROAD	SW	020	1605	2				2850	2850*	2650
20	1.84	JCT EAGLEMOUNT ROAD	NE	020	1605	2				2850	2850*	2650
20	6.25	JCT DISCOVERY ROAD	S	020	1605	2				2950	2950*	2750
20	7.83	JCT SR 20*COUNTY RD WYE CONNS	S	020	1605	2			2900	3250	2950*	2750*
20	7.87	JCT SR 20 WYE CONN	N	020	1605	2			7700	8200	8200*	10800*
20	8.26	JCT OLD FT TOWNSEND ST PK ROAD	N	020	1605	2						10900*
20	8.60	JCT KEARNEY ROAD	N	020	1605	2						10500*
20	8.97	JCT FREDERICK STREET	N	020	1605	2						11100*
20	9.57	JCT JACOB MILLER ROAD	S	020	1605	2						10800*
20	9.57	JCT JACOB MILLER ROAD	N	020	1605	2						10600*
20	9.78	PORT TOWNSEND SCL		020	1605	2			8600	8300	8300*	10900
20	11.51	JCT HAINES PL*SHOP CENTER L	W	020	1605	2						10200*
20	11.51	JCT HAINES PL*SHOP CENTER L	E	020	1605	2						12400*
20	11.79	JCT BENEDICT STREET	E	020	1605	2						12100*
20	12.51	JCT WATER STREET	SW	020	1605	2			9700	7700	7700*	10100
20	12.56	FERRY LANDING*TOLL BOOTH		020	1605	2	02	01	578*	599*	611*	707*

* BASED ON ACTUAL COUNT

STATE ROUTE	STATE ROUTE MILEPOST	LOCATION	LEG	FA NUMBER	CONTROL SECTION NUMBER	FC	TRUCK PERCENT SU	TC	AVERAGE DAILY TRAFFIC VOLUME 1983	1984	1985	1986
20	12.91	JCT COUNTY ROAD		020	1533	2	02	01			940*	1000
20	16.34	JCT SR 525*RACE ROAD	W	020	1533	2	04	02	510	530	800*	610*
20	16.34	JCT SR 525*RACE ROAD	NW	020	1533	2			3000	3150	2900*	3250*
20	20.02	PTR 706		020	1533	2	05	01	3284*	3413*	3493*	3810*
20	21.83	JCT MAIN ST	E	020	1533	2			3500	4100	3400*	4600*
20	21.83	JCT MAIN STREET	W	020	1531	2			5000	5900	4600*	5700*
20	25.31	JCT LIBBEY ROAD	S	020	1531	2						5400*
20	25.31	JCT LIBBEY ROAD	E	020	1531	2						5300*
20	30.77	OAK HARBOR WCL		020	1531	2			7900*	8200	8100	7900
20	30.82	JCT SWANTOWN ROAD WYE CONN	SW	020	1531	2			7900*	8200	8100*	7900*
20	30.86	JCT SWANTOWN ROAD WYE CONN	E	020	1531	2			13200*	13600	13100*	13900*
20	31.30	JCT 90 NW ST	W	020	1531	2						15700*
20	31.30	JCT 90 NW ST	E	020	1531	2						15500*
20	31.38	JCT SR 20 WYE CONN	SW	020	1531	2			15600	16100	15000*	15500
20	31.41	JCT PIONEER WY*SR 20 WYE CONN	N	020	1531	2			14500	15000	13600*	14000
20	31.82	JCT 500TH AVE W*80 NW STREET	S	020	1531	2						18300*
20	31.82	JCT 500TH AVE W*80 NW STREET	NE	020	1531	2						11700*
20	32.97	JCT GOLDIE ROAD WYE CONN	N	020	1531	2						10900*
20	33.40	UAB 19		020	1531	2			10600	11000	9500*	10000
20	34.46	JCT FAKKEMA RD	S	020	1531	2						11100*
20	34.74	JCT AULT FIELD RD	S	020	1531	2			13400	13800	14100	13700*
20	34.74	JCT AULT FIELD RD	N	020	1531	2			11400	11800	12000	11700*
20	34.99	JCT HOFFMAN RD	S	020	1531	2						11300*
20	34.99	JCT HOFFMAN RD	N	020	1531	2						11000*
20	36.42	JCT FROSTAD ROAD	N	020	1531	2						9800*
20	40.53	JCT DUCKEN RD	S	020	1531	2						7800*
20	44.79	JCT LUNZ ROAD	SW	020	2932	2	03	05				6700*
20	47.24	JCT MILLER RD*GIBRALTER RD	S	020	2932	2						7700*
20	47.90	JCT SR 20 WYE CONN	E	020	2948	1			15900*	17600	17900	15200
20	49.71	JCT RESERVATION RD*UAB 21	E	020	2948	1			15900	17400	17700	15300*

* BASED ON ACTUAL COUNT

STATE ROUTE	STATE ROUTE MILEPOST	LOCATION	LEG	FA NUMBER	CONTROL SECTION NUMBER	FC	TRUCK PERCENT SU	TC	AVERAGE DAILY TRAFFIC VOLUME 1983	1984	1985	1986
20	53.24	JCT BAYVIEW RD*LACONNER RD	W	020	2948	1			12800	13200	13500	15800*
20	53.26	JCT LACONNER RD WYE CONN	E	020	2948	1			14500*	15000	15300	16000*
20	54.49	JCT BEST ROAD WYE CONNECTION	W	020	2948	1	05	02	14500*	15000	15300	20900
20	54.51	JCT SR 237*BEST ROAD	E	020	2948	1	05	03	13400*	13800	14100	19200
20	54.96	JCT SR 536 WYE CONN	W	020	2948	1	04	02	13400*	13800	14100	19200
20	55.06	JCT SR 536	NE	020	2934	1	05	05	7900*	8200	8400	10500*
20	57.52	JCT AVON RD*ALLEN RD	W	020	2934	1						10300*
20	57.52	JCT AVON RD*ALLEN RD	E	020	2934	1						11900*
20	58.77	JCT PULVER ROAD	E	020	2934	1						12200*
20	59.48	JCT W ANDIS ROAD WYE CONN	W	020	2934	1			10500*	10800	11000	14000
20	59.61	JCT WYE CONN FROM ON RAMP	E	020	2937	2			11000*	11400	11600	11800
20	59.85	JCT GARL STREET*RIO VISTA AVE	W	020	2937	2			11000*	11400	11600	11800
20	61.32	BURLINGTON NCL*UAB 22	NE	020	2937	2			12400*	12800	13100	13400
20	63.06	JCT COLLINS RD	W	020	2937	2	04	01				12200*
20	63.06	JCT COLLINS RD	E	020	2937	2						10500*
20	64.81	JCT SR 9*CITY STREET	SW	020	2937	2			9100	9400	9600	8900*
20	65.06	JCT COOK ROAD	S	020	2937	2						10900*
20	65.06	JCT COOK ROAD	N	020	2937	2						12300*
20	65.58	JCT MURDOCK STREET	E	020	2937	2						11100*
20	66.07	JCT SR 9 WYE CONN	W	020	2937	2			10500	10800	11000	11800*
20	67.53	HANSEN CRK BRIDGE WPS*20/229		020	2941	2						5800*
20	67.82	JCT HELMICK ROAD	NE	020	2941	2						5700*
20	97.65	JCT WYE CONN TO SR 530	NW	020	2942	2			2050*	2100	2100	3850*
20	97.69	JCT SR 530	E	020	2942	2			1950*	2000	2050	3650
20	106.11	JCT CASCADE RD	N	020	2944	2			1260	1300	1310	1750*
20	116.49	WHATCOM COUNTY LINE		020	2947	2			1060	1090	1100	1260*
20	116.49	SKAGIT COUNTY LINE		020	3738	2			1060	1090	1100	1260*
20	117.29	JCT THORNTON CR ROAD	NE	020	3738	2						1260*
20	139.25	E BNDRY N CASCADE REC AREA		020	3738	2			1180	1220	1230	820*
20	139.25	E BNDRY N CASCADE REC AREA		020	3739	2			1180	1220	1230	820*

* BASED ON ACTUAL COUNT

STATE ROUTE	STATE ROUTE MILEPOST	LOCATION	LEG	FA NUMBER	CONTROL SECTION NUMBER	FC	TRUCK PERCENT SU	TRUCK PERCENT TC	AVERAGE DAILY TRAFFIC VOLUME 1983	1984	1985	1986
20	145.46	SKAGIT COUNTY LINE		020	3739	2			1180	1220	1230	920*
20	145.46	WHATCOM COUNTY LINE		020	2950	2			1180	1220	1230	920*
20	157.40	CHELAN CO LINE*RAINY PASS		020	2945	2	01	03	1180	1220	1230	970*
20	166.99	JCT CUTTHROAT CR RD	W	020	2438	2						1040*
20	170.36	SPEED STA 22		020	2438	2						1260*
20	184.17	JCT WOLF CREEK ROAD	W	020	2437	2	01	02				980*
20	192.02	PTR 37		020	2437	2			687*	982*	973*	1101*
20	192.86	BRIDGE EPS*20/621*WINTHROP NCL		020	2437	2			2200*	2250	2250	3500
20	204.09	JCT SR 153	NE	020	2439	2	03	03	1360	1400	1410	1020*
20	232.18	JCT SPRING COULEE RD	SW	020	2439	2			2850	2950	2950	3200*
20	232.81	JCT SR 215	SW	020	2439	2	06	04	4150*	4300	4350	4400
20	232.81	JCT SR 215	SE	020	2439	2	04	04	2000*	2050	2050	2050
20	232.97	OKANOGAN ECL		020	2439	2			2000*	2050	2050	2050
20	233.31	JCT SR 97	NW	020	2439	2	03	03	2000*	2050	2050	2050*
20	274.65	JCT AENEAS VALLEY ROAD	NW	020	2408	2	11	04	1060	1100	1110	1450*
20	274.65	JCT AENEAS VALLEY ROAD	E	020	2408	2	12	03	800	830	840	1300*
20	285.63	JCT TORODA CREEK ROAD	W	020	2408	2	09	05	810	840	850	1090*
20	285.63	JCT TORODA CREEK ROAD	E	020	2408	2	11	04	810	840	850	960*
20	299.72	JCT SWAMP CR RD*SWAN LAKE RD	E	0020	1003	2	04	05	890	920	930	1390*
20	302.66	JCT WYE CONN FROM SR 21	NE	020	1003	2			2350*	2450	2450	2500
20	305.24	JCT SR 21	W	020	1003	2	05	01	2050*	2100	2100	2150
20	305.30	JCT CO RD	S	020	1032	2	07	04	1020*	1050	1060	1080
20	307.77	JCT YENTER ROAD	E	020	1032	2						700*
20	337.94	JCT INCHELIUM ROAD	W	020	1032	2	09	09	740*	530	530	540
20	337.94	JCT INCHELIUM ROAD	E	020	1032	2	09	09	1190*	860	870	890
20	342.01	PTR LOOPS		020	1032	2	06	09	1397*	1007*	1010	1030
20	354.33	JCT SR 395	E	020	3334	2	07	08	3650*	3750	3800	5300
20	355.12	COLVILLE ECL		020	3334	2			3250	3350	3400	4750*
20	390.41	JCT SR 31*COUNTY ROAD	W	020	2631	2	02	05	480	500	550*	560
20	390.41	JCT SR 31	S	020	2603	2	05	05	1120	1150	760*	770

* BASED ON ACTUAL COUNT

STATE ROUTE	STATE ROUTE MILEPOST	LOCATION	LEG	FA NUMBER	CONTROL SECTION NUMBER	FC	TRUCK PERCENT SU	TRUCK PERCENT TC	AVERAGE DAILY TRAFFIC VOLUME 1983	1984	1985	1986
20	51.75	JCT 15TH STREET	N	020	2931	1	03	01				12100*
20	52.07	JCT N AVE	W	020	2931	1						8400*
20	55.01	JCT SUNSET AVE	E	020	2931	1						4450*
20	55.67	FERRY LANDING		020	2931	1	04	01	1245*	1294*	1349*	1508*
	STATE ROUTE NO 21											
21	0.00	JCT SR 260	N	S113	1143	3	11	05	280*	160	180	560*
21	2.05	JCT RICE ROAD	S	S113	1143	3	06	31				140*
21	11.64	JCT SR 26	S	S011	0148	3	21	21	230*	130*	140	330*
21	11.64	JCT SR 26	N	S011	0148	3	03	34	190*	130*	140	290*
21	23.61	JCT SR 395	S	S011	0148	3	06	03	280*	260	290	330*
21	0.07	JCT SR 395 WYE CONN	W	S011	0132	3	11	05	720	670*	740	750
21	13.33	ON*OFF RAMPS SR 90	S	S011	0132	3	11	13	380	240*	260	250*
21	13.45	OFF*ON RAMPS SR 90	N	021	0145	2	11	10	300	250*	270	280*
21	26.08	JCT DAVIS RD*ADAMS COUNTY LINE	N	021	2230	2	01	22	320	330	360	370*
21	30.95	ODESSA SCL		021	2230	2			480	500	770*	790
21	31.56	JCT SR 28	S	021	2230	2			1470	1520	1850*	1900
21	31.63	JCT SR 28	N	021	2231	2			1390	1440	1600*	1650
21	32.09	ODESSA NCL		021	2231	2			360	370	480*	490
21	44.64	JCT COUNTY ROAD	N	021	2231	2	02	25				280*
21	53.95	JCT COUNTY ROAD	N	021	2231	2	28	07				230*
21	68.07	JCT SR 2 WYE CONNECTIONS	N	021	2208	2	11	06	1900	1960	1850	2150*
21	68.20	JCT COUNTY ROAD WYE CONN	N	021	2208	2	09	05				2050*
21	68.57	JCT SR 174	S	021	2208	2			2150	2200	2100*	2050
21	68.71	JCT COUNTY ROAD	N	021	2208	2					290*	300
21	70.50	JCT COUNTY ROAD	S	021	2208	2	23	03		270*	260*	270
21	70.50	JCT COUNTY ROAD	N	021	2208	2	23	03		240*	230	240
21	82.27	FERRY LANDING-KELLER		021	2208	2	09	07	165*	165*	152*	155*
21	82.28	FERRY LANDING-KELLER		021	1001	2			165	165	152*	155*

* BASED ON ACTUAL COUNT.

STATE ROUTE	STATE ROUTE MILEPOST	LOCATION	LEG	FA NUMBER	CONTROL SECTION NUMBER	FC	TRUCK PERCENT SU	TC	AVERAGE DAILY TRAFFIC VOLUME 1983	1984	1985	1986
21	106.49	JCT THIRTY MILE CREEK ROAD	N	021	1002	2						350*
21	144.05	JCT WOLF CREEK ROAD	N	021	1030	2						700*
21	164.33	EXIT-ENT REST AREA	S	021	1031	2	04	02				300*
21	166.99	INTERNATIONAL BDRY		021	1031	2			261*	263*	246*	276*
	STATE ROUTE NO 22											
22	2.57	JCT MCDONALD ROAD	N	022	3917	1	04	03			5600*	5100
22	3.07	JCT FRANKLIN AVE	N	022	3917	1	02	02			5850*	5400
22	3.16	JCT ASOTIN AVE	N	022	3917	1	02	02			6400*	5800
22	3.17	JCT ASOTIN AVE	S	022	3917	1	03	03			8200*	7300
22	3.28	JCT WASHINGTON AVE	N	022	3917	1					8200*	7300
22	3.39	JCT JEFFERSON AVE	N	022	3917	1	02	02			8600*	7700
22	3.39	JCT JEFFERSON AVE	S	022	3917	1	03	02			9400*	8400
22	3.48	JCT MADISON AVE	S	022	3917	1	04	03			7900*	7000
22	3.66	JCT SR 220*W FIRST STREET	NE	022	3917	1			7400	7600	8400	7500*
22	3.66	JCT SR 220*W FIRST STREET	S	022	3917	1			6300	6500	7200	5600*
22	4.00	JCT SR 97	N	022	3917	1	02	03	3350*	3450	3800	3600
22	4.00	JCT SR 97	SE	022	3933	2	04	05	2900*	3000	3300	3100
22	4.29	JCT CASEY ROAD*TOPPENISH SCL	NW	022	3933	2			2900*	3000	3300	3100
22	4.29	JCT CASEY ROAD*TOPPENISH SCL	SE	022	3933	2	03	04				3100*
22	8.60	JCT SR 223*CHAMBERS ROAD	NW	022	3933	2			3450*	3550	3600	3000
22	8.60	JCT SR 223*CHAMBERS ROAD	SE	022	3937	2			1500*	1550	1500	1250*
22	10.74	JCT PLANK ROAD	NW	022	3937	2						1170*
22	27.30	JCT BUS ROAD	E	022	3937	2						950*
22	29.76	BENTON COUNTY LINE		022	3937	2			1210*	1250	1190	1070
22	33.20	PROSSER WCL		022	0334	2	05	12	1060*	1100	1050	1060
22	35.74	JCT SR 221*SEVENTH STREET	S	022	0334	2	03	05	1260*	1300	840*	850
22	35.74	JCT SR 221*SEVENTH STREET	N	022	0334	2	08	21	3100*	3200	3050*	3100
22	36.40	ON-OFF RAMPS SR 82	S	022	0334	2	05	19	4900*	5100	4850	4950

* BASED ON ACTUAL COUNT

STATE ROUTE	STATE ROUTE MILEPOST	LOCATION	LEG	FA NUMBER	CONTROL SECTION NUMBER	FC	TRUCK PERCENT SU	TRUCK PERCENT TC	AVERAGE DAILY TRAFFIC VOLUME 1983	1984	1985	1986
	STATE ROUTE NO 23											
23	0.00	JCT SR 195	W	023	3833	2			1200	1240	510*	520
23	0.10	JCT COUNTY ROAD	E	023	3833	2					560*	570
23	3.09	JCT GREEN HOLLOW*M. LLOYD RD	W	023	3833	2					410*	420
23	3.09	JCT GREEN HOLLOW*M. LLOYD RD	E	023	3833	2					390*	400
23	14.97	JCT PINE CITY ROAD	SE	023	3833	2	05	06			900*	910
23	14.97	JCT PINE CITY ROAD	NW	023	3833	2	02	01			490*	500
23	28.50	JCT OLD STATE HWY RD	SE	023	3836	2	20	10			220*	230
23	35.48	JCT LAMONT RD	SE	023	3836	2					220*	230
23	35.48	JCT LAMONT RD	NW	023	3836	2					310*	320
23	57.30	JCT COUNTY ROAD WYE CONN	NW	023	2233	2					1030*	1040
23	62.63	JCT COUNTY ROAD	NW	023	2233	2	03	19				360*
23	66.01	JCT SR 28		023	2233	2			450	470	1030*	1040
	STATE ROUTE NO 24											
24	0.84	JCT KEYS ROAD	NW	024	3934	2	05	01	9800	10400*	10500	9600*
24	0.84	JCT KEYS ROAD	SE	024	3934	2	05	02	7400	8100*	8200	9900
24	1.29	JCT RIVERSIDE RD*UAB 05	W	024	3934	2						9900*
24	1.29	JCT RIVERSIDE RD*UAB 05	E	024	3934	2			5900	7700*	7800	7900*
24	2.08	JCT BIRCHFIELD RD	NW	024	3934	2	04	02	5900	7700	7800	7900*
24	2.08	JCT BIRCHFIELD RD	SE	024	3934	2	04	02	5300	6000*	6000	6100
24	3.79	JCT BEAUDRY ROAD	SE	024	3934	2			4650	5100*	5100	5200
24	8.68	JCT BEANE ROAD	W	024	3934	2						2050*
24	9.82	JCT DEN BESTE ROAD	E	024	3934	2						1800*
24	30.45	JCT SR 241*STATE STOCKPILE	E	024	3934	2	02	04	2000	2050	2050	2200*
24	30.76	BENTON COUNTY LINE		024	3934	2			2000	2050	2050	2200*
24	38.45	JCT SR 24 WYE CONN	W	024	0335	2	03	05	2450*	2550	2600	2850

* BASED ON ACTUAL COUNT

STATE ROUTE	STATE ROUTE MILEPOST	LOCATION	LEG	FA NUMBER	CONTROL SECTION NUMBER	FC	TRUCK PERCENT SU	TC	AVERAGE DAILY TRAFFIC VOLUME 1983	1984	1985	1986
24	38.74	JCT SR 24 WYE CONN	N	024	0335	2	04	11	3000*	3100	3150	3450
24	43.46	PTR 612		024	0335	2			2272*	2200*	2144*	2355*
24	79.58	ON-OFF RAMPS SR 26	S	024	0140	2			6000	6200	6300*	6900
	STATE ROUTE NO 25											
25	0.00	JCT SR 2	N	025	2238	2			1040	640*	650	860*
25	1.17	JCT COUNTY ROAD	S	025	2238	2					620*	750*
25	5.89	JCT COUNTY ROAD	N	025	2238	2						600*
25	32.17	JCT LANG ROAD		025	3331	2						420*
25	81.04	JCT SR 395 WYE CONNECTION	S	025	3332	2	06	01	1100*	680	1400*	1430
25	81.11	JCT SR 395 WYE CONN	N	025	3333	1			925	708	900*	920
25	81.13	PTR LOOPS		025	3333	1	06	12	925*	708*	900	920
25	91.05	SIGNED ENTERING EVANS		025	3333	1						700*
25	98.66	JCT WILLIAMS LAKE ROAD	N	025	3333	1			390	300	580*	690*
25	113.06	NORTHPORT SCL		025	3333	1			660	940	890	1010*
25	113.74	JCT COUNTY ROAD(FORMER SR 251)	S	025	3333	1						1700*
25	113.74	JCT COUNTY ROAD(FORMER SR 251)	N	025	3333	1						1090*
25	114.49	JCT SHEEPCREEK*FLAT CREEK RDS	S	025	3333	1	04	24	620	880*	760	1090
25	114.49	JCT SHEEPCREEK*FLAT CREEK RDS	N	025	3333	1	04	30		700*	670	940
25	115.79	JCT HARRIS ROAD	N	025	3333	1				700*	670	940
25	121.23	INTERNATIONAL BDRY		025	3333	1			336*	355*	336*	274*
	STATE ROUTE NO 26											
26	0.15	PTR LOOPS		026	1335	2			2845*	2950*	2950	3200
26	31.17	ADAMS COUNTY LINE		026	1335	2			1600	1650	1650	2600*
26	31.17	GRANT COUNTY LINE		026	0134	2			1600	1650	1650	2600*
26	40.69	JCT FIRST ST*ON-OFF RAMP SR 24	W	026	0134	2	04	05	4250	4400	4050*	4350
26	40.69	JCT FIRST ST*ON-OFF RAMP SR 24	E	026	0134	2	07	08	3250	3350	3150*	3400

* BASED ON ACTUAL COUNT

STATE ROUTE	STATE ROUTE MILEPOST	LOCATION	LEG	FA NUMBER	CONTROL SECTION NUMBER	FC	TRUCK PERCENT SU	TRUCK PERCENT TC	AVERAGE DAILY TRAFFIC VOLUME 1983	1984	1985	1986
26	42.58	JCT SR 17	W	026	0134	2	05	06	2450	2550	2500*	2700
26	42.58	JCT SR 17	E	026	0135	2	04	06	1380	1450	1900*	2050
26	45.71	PTR 66		026	0135	2	05	07	1370	1417*	1416*	1529
26	61.08	JCT SR 395	E	026	0138	2	01	12	770	840*	850	910*
26	70.59	JCT SR 21	W	026	0138	2	03	04	680	720*	730	780
26	70.59	JCT SR 21	E	026	0138	2	03	03	580	700*	700	750
26	86.38	JCT MULLEN ROAD	W	026	0130	2						1250*
26	96.88	ADAMS COUNTY LINE		026	3830	2			1000	1040	970*	1050
26	116.92	JCT SR 127*COUNTY ROAD	NW	026	3830	2	08	11	1240	1060*	1240*	1340
26	116.92	JCT SR 127*COUNTY ROAD	NE	026	3802	1	08	12	1700	1750*	2050*	2200
26	125.16	JCT SOMMERS ROAD	W	026	3802	1	07	13		2150*	2500	2700
26	133.25	COLFAX WCL		026	3802	1			2900	3000	3000*	2700*
	STATE ROUTE NO 27											
27	0.00	JCT SR 195	E	S386	3820	3	05	04	2050	2100	2400*	2500
27	1.27	UAB 12		7423	3820	3			2050	2100	3500*	3650
27	1.51	JCT CITY STREET	NE	7423	3820	3					3200*	3350
27	0.74	JCT STADIUM WAY	S	7463	3806	3	01	01	8300	8600	8500*	8800
27	0.74	JCT STADIUM WAY	N	7463	3806	3	01	00	5900	6100	6400*	6700
27	1.59	PULLMAN NCL*UAB 12		S381	3806	3			2450	3250*	3400	3550
27	4.65	JCT REID RD	S	S381	3806	3					1680*	1750
27	4.65	JCT REID RD	N	S381	3806	3	01	09				1950*
27	15.08	JCT SR 272*MAIN STREET	S	S381	3806	3	05	03	2350	2650*	2650	2750
27	15.08	JCT SR 272*MAIN STREET	N	S381	3807	3	07	03	2250	2300*	2300	2400
27	15.33	JCT SR 272*CHURCH STREET	S	S381	3807	3	09	02	1600	1350*	1350	1400
27	15.33	JCT SR 272*CHURCH STREET	N	S381	3807	3	07	03	1180	970*	980	1020
27	15.71	JCT TIDWELL RD	S	S381	3807	3				900*	910	950
27	15.71	JCT TIDWELL RD	N	S381	3807	3			820	1040*	1050	1090
27	19.54	JCT GRINNELL RD	S	S381	3807	3	04	02		740*	750	780

* BASED ON ACTUAL COUNT

STATE ROUTE	STATE ROUTE MILEPOST	LOCATION	LEG	FA NUMBER	CONTROL SECTION NUMBER	FC	TRUCK PERCENT SU	TRUCK PERCENT TC	AVERAGE DAILY TRAFFIC VOLUME 1983	1984	1985	1986
27	19.54	JCT GRINNELL RD	N	S381	3807	3	05	02		890*	900	940
27	34.14	JCT WARNER ROAD	SE	S381	3807	3	13	05		560*	650	680
27	34.14	JCT WARNER ROAD	NW	S381	3807	3	12	05		730*	840*	870
27	36.87	JCT SR 271	SE	S381	3807	3			1160	1200	1330*	1380
27	36.87	JCT SR 271	NE	S381	3837	3			530	550	660*	690
27	40.62	JCT FAIRBANKS*SEABURY RD	NE	S381	3837	3					430*	450
27	63.98	FAIRFIELD NCL		S321	3230	3			1500	1600*	2350	2450
27	63.99	JCT BRADSHAW ROAD	S	S321	3230	3					2350*	2450
27	63.99	JCT BRADSHAW ROAD	N	S321	3230	3					1950*	2050
27	68.79	JCT MT HOPE ROAD	N	S321	3230	3	02	02			1800*	1700*
27	69.22	ROCKFORD NCL		S321	3231	3			2600	2750*	2900	2750
27	76.43	JCT JACKSON ROAD	S	S321	3231	3			3162*	3250	3400	3550
27	79.30	JCT DISHMAN-MICA ROAD	S	S321	3231	3			3600	3700	4250*	4400
27	79.30	JCT DISHMAN-MICA ROAD	N	S321	3232	3			2550	2650	2900*	3000
27	84.43	JCT 16TH AVE	S	4075	3232	3	05	02	5200	5400	4750*	4950
27	84.51	JCT SALTESE RD N BND WYE CONN	N	4075	3232	3			11300	11700	11700*	12200
27	84.94	JCT 8TH AVE	S	4075	3232	3	02	01				13700*
27	84.94	JCT 8TH AVE	N	4075	3232	3	02	01				14200*
27	86.54	CN*OFF RAMPS SR 90	S	4075	3232	3	02	01	23500*	24300	24500	25500
27	86.63	SR 90 OXING NPS*27/124		4075	3232	3			18600*	19200	19400	20200
	STATE ROUTE NO 28											
28	0.00	JCT SR 2	S	028	0901	1	04	03	6400	7100*	7700*	8000
28	0.51	JCT 33RD STREET NW	N	028	0901	1				6900*	7450	7800
28	0.51	JCT 33RD STREET NW	S	028	0901	1						9600*
28	0.76	JCT 31ST ST NE*31ST ST NW	N	028	0901	1	04	02		7100*	7700	8000
28	0.76	JCT 31ST ST NE*31ST ST NW	S	028	0901	1	04	02		7200*	7800	8100
28	1.01	JCT 29TH STREET NW	N	028	0901	1				7200*	7800	8100
28	1.01	JCT 29TH STREET NW	S	028	0901	1				7400*	8000	8300

* BASED ON ACTUAL COUNT

ROUTE	ROUTE MILEPOST	LOCATION	LEG	TR NUMBER	CONTROL SECTION NUMBER	FC	TRUCK PERCENT SU	TC	AVERAGE DAILY TRAFFIC VOLUME 1983	1984	1985	1986
28	1.77	JCT 23RD ST NE*23RD ST NW	N	028	0901	1	05	03		7400*	8000	8300
28	1.77	JCT 23RD ST NE*23RD ST NW	S	028	0901	1	05	03		7500*	8100	8400
28	2.28	JCT 19TH ST NE*19TH ST NW	N	028	0901	1	04	02	8000	8000*	8700	9000
28	2.28	JCT 19TH ST NE*19TH ST NW	S	028	0901	1	04	02	9000	9400*	10200	10600
28	2.78	JCT 15TH ST NE*15TH ST NW	N	028	0901	1	03	02		9400*	10200	10600
28	2.78	JCT 15TH ST NE*15TH ST NW	S	028	0901	1	03	02		9700*	10500	10900
28	3.03	JCT 13TH STREET NE	N	028	0901	1	02	02	9500	10000*	10800	11200
28	3.03	JCT 13TH STREET NE	S	028	0901	1	02	02	9000	8500*	9200	9600
28	3.28	JCT MAIN STREET	NW	028	0901	1	02	03	9000	10100*	10900	11300
28	3.28	JCT MAIN STREET	SE	028	0901	1	03	03	8200	7900*	8600	8900
28	3.65	JCT 9TH STREET WYE CONN	NW	028	0901	1	03	04	8200	8000*	8700	9000
28	3.68	JCT 9TH STREET WYE CONN	S	028	0901	1	02	03	12500	13300*	14400	15000
28	3.35	JCT S NILE AVE*UAB 13	W	028	0901	1			6100	6300	6400	6600*
28	4.66	JCT ROCK ISLAND ROAD	W	028	0901	1				5900*	6400	6600
28	4.66	JCT ROCK ISLAND ROAD	E	028	0901	1			6100	6200*	6700	6900
28	5.61	JCT ROCK ISLAND AVE	E	028	0901	1			4700	5300*	5700	5900
28	7.80	ROCK ISLAND WCL		028	0901	1	03	06	4700*	5100	5500	5700
28	8.75	EXIT-ENT WEIGH STATION	N	028	0901	1	03	06	4300	4800	6200	5000*
28	10.55	JCT ROCK ISLAND GRADE	N	028	0901	1	06	07	4750*	4900	6300	5000
28	10.55	JCT ROCK ISLAND GRADE	S	028	0901	1	06	07	4700*	4850	6200	4900*
28	14.44	JCT PALISADES ROAD	N	028	0901	1	06	07	4500*	4650	6000	4800
28	14.44	JCT PALISADES ROAD	S	028	0901	1	02	10	4150*	4300	5500	4600*
28	22.03	GRANT COUNTY LINE		028	0901	1			3550	3650	4700	4300*
28	22.03	DOUGLAS COUNTY LINE		028	1303	1			3550	3650	4700	4300*
28	25.73	JCT U NW*WHITE TRAIL ROAD	W	028	1303	1	06	07	3850	4000	5100	4850*
28	25.73	JCT U NW*WHITE TRAIL ROAD	E	028	1303	1	05	07	3400	3500	4500*	5000
28	27.73	JCT S NW	W	028	1303	1						5000*
28	27.73	JCT S NW	E	028	1303	1						5600*
28	29.26	JCT 7TH AVE SW	E	028	1303	1						9100*
28	29.77	JCT SR 281*CENTRAL AVE S	W	028	1303	1	04	03	10100*	10400	13400	12000

* BASED ON ACTUAL COUNT

STATE ROUTE	STATE ROUTE MILEPOST	LOCATION	LEG	FA NUMBER	CONTROL SECTION NUMBER	FC	TRUCK PERCENT SU	TRUCK PERCENT TC	AVERAGE DAILY TRAFFIC VOLUME 1983	1984	1985	1986
28	29.77	JCT SR 281*CENTRAL AVE S	E	028	1305	2	03	02	9600*	9900	12700	11000
28	30.27	JCT 6TH AVE SE	W	028	1305	2	04	02		9100*	9200	8300
28	30.27	JCT 6TH AVE SE	E	028	1305	2	05	03		6900*	7000	7700
28	30.40	JCT H STREET SE	W	028	1305	2				6700*	6800	7500
28	30.40	JCT H STREET SE	E	028	1305	2				6500*	6600	7300
28	30.62	JCT P NW	W	028	1305	2	05	04		5600*	5600	6200
28	30.62	JCT P NW	E	028	1305	2	05	04		5100*	5100	5300
28	30.68	JCT P NW	W	028	1305	2						4950*
28	30.78	JCT P NW	W	028	1305	2	03	02		5700*	5700	5000
28	30.78	JCT P NW	E	028	1305	2	04	04		5200*	5200	5400
28	33.79	JCT M NW*ADAMS ROAD	W	028	1305	2	05	05	3550	4800*	4800	4950
28	33.79	JCT M NW*ADAMS ROAD	E	028	1305	2	07	05	2700	3900*	3900	4000
28	36.22	JCT K NW	W	028	1305	2	04	03	2400	3450*	3500	3600
28	36.22	JCT K NW	E	028	1305	2	04	03	2550	3850*	3900	4000
28	42.00	JCT SR 28 WYE CONN	W	028	1305	2	07	07	2750*	2950	3000	3100
28	42.20	JCT SR 28 WYE CONN	E	028	1305	2	07	07	3750*	4050	4100	4400
28	44.57	JCT MARTIN RD*EPH SCL*UAB 25	N	028	1305	2	06	04	3850*	4150	4200	4500*
28	46.23	JCT 18TH AVE SW	N	028	1305	2	06	04	3850*	4150	4200	5700*
28	46.63	JCT SR 282	NE	028	1305	2	04	03	7000	7200	7300	8500*
28	52.89	JCT SR 17	NE	028	1306	2			880*	910	1210	1100
28	53.62	JCT A NE	NE	028	1306	2						770*
28	68.85	JCT WILSON CREEK ROAD	E	028	1306	2			390	400	530	520*
28	79.02	GRANT COUNTY LINE		028	2205	2	06	06	410	420	560*	330*
28	86.10	JCT IRBY ROAD	E	028	2205	2					700*	410
28	87.92	JCT BATUM ROAD	W	028	2205	2			590	610	700*	410
28	93.30	ODESSA WCL		028	2205	2			1070	1110	1320*	1300
28	93.72	JCT SR 21*ALDER STREET	W	028	2205	2			2650	2750	3550*	3500
28	93.72	JCT SR 21*ALDER STREET	E	028	2205	2			3600	3700	3950*	3900
28	93.79	JCT SR 21*DIVISION STREET	E	028	2206	2			3550	3650	3750*	3700
28	95.33	JCT COUNTY ROAD WYE CONN	E	028	2206	2					890*	880

* BASED ON ACTUAL COUNT

STATE ROUTE	STATE ROUTE MILEPOST	LOCATION	LEG	FA NUMBER	CONTROL SECTION NUMBER	FC	TRUCK PERCENT SU	TRUCK PERCENT TC	AVERAGE DAILY TRAFFIC VOLUME 1983	1984	1985	1986
28	103.47	JCT COUNTY ROAD	W	028	2206	2					820*	810
28	105.19	JCT COUNTY ROAD	W	028	2206	2					750*	740
28	105.61	JCT COUNTY ROAD	E	028	2206	2					700*	690
28	109.87	JCT MOHLER ROAD	E	028	2206	2					710*	700
28	117.64	HARRINGTON WCL		028	2206	2			840	870	870*	860
28	117.70	JCT MAIN ST	SW	028	2206	2			840	870	870*	860
28	120.53	JCT COUNTY ROAD	N	028	2207	2	02	04				1090*
28	130.37	JCT CITY STREET*DAVENPORT SCL	N	028	2207	2						1320*
28	131.18	JCT SR 2	S	028	2207	2			1950	2300*	2300	2350
	STATE ROUTE NO 31											
31	0.00	JCT SR 20*COUNTY ROAD	N	031	2605	2	05	05	1060	1090	1250*	1240
31	6.91	JCT COUNTY ROAD	N	031	2605	2					1040*	1030
31	13.13	JCT BOUNDARY ROAD	S	031	2605	2	02	02			1600*	1550
31	13.13	JCT BOUNDARY ROAD	N	031	2605	2	08	02			1470*	1460
31	26.79	INTERNATIONAL BOUNDARY		031	2604	2			146*	144*	138*	130*
	STATE ROUTE NO 82											
82	0.58	ON RAMP FROM SR 90	S	82	1916	5	04	16				11800*
82	3.14	ON RAMP FROM SR 821	S	82	1916	5	04	15				10800*
82	11.89	ON RAMP FROM MILITARY RD	S	82	1916	5	04	14				10800*
82	24.83	PTR 48		82	3918	5	06	12	7478*	7755*	7623*	8444*
82	26.41	ON RAMP FROM SR 821	S	82	3918	5						10500*
82	26.90	OFF RAMP TO SR 821	S	82	3918	5			12900	13400	13500	14600*
82	30.74	OFF RAMP TO REST HAVEN RD	SE	82	3918	5			33500	34700	40500	32400*
82	31.65	OFF RAMP TO SR 12-N 1ST ST	SE	82	3999	5			21000	21700	25300	21300*
82	33.07	ON RAMP FROM TERRACE HEIGHTS	NW	82	3999	5			21000	21700	25300*	21300
82	33.10	OFF RAMP TO TERRACE HEIGHTS	SE	82	3999	5						16500*

* BASED ON ACTUAL COUNT

STATE ROUTE	STATE ROUTE MILEPOST	LOCATION	LEG	FA NUMBER	CONTROL SECTION NUMBER	FC	TRUCK PERCENT SU	TC	AVERAGE DAILY TRAFFIC VOLUME 1983	1984	1985	1986
82	33.51	OFF RAMP TO TERRACE HEIGHTS	SE	82	3999	5			24000	24800	28900	26400*
82	34.97	OFF RAMP TO SR 24	S	82	3999	5			21800	22500	26200	23400*
82	37.50	ON RAMP FROM SR 97	N	82	3999	5	04	06	18600*	19200	22400	20800
82	38.39	OFF RAMP TO SR 97	S	82	3999	5	05	11	14900*	15400	15600	15200*
82	40.08	OFF RAMP TO THORP PARKER RD	W	82	3914	5	05	11	14900*	15400	15600	15200*
82	40.59	ON RAMP FROM THORP PARKER RD	E	82	3914	5			9300*	9600	9700	12800
82	44.10	ON RAMP FROM WAPATO	W	82	3914	5						12800*
82	44.56	ON RAMP FROM WAPATO	E	82	3914	5	04	11				13600*
82	49.90	OFF RAMP TO SR 22	W	82	3914	5			9100*	9400	9500	13600
82	50.34	OFF*ON RAMPS SR 22	E	82	3914	5			8100*	8800	8900	12200*
82	52.32	ON RAMP FROM ZILLAH	E	82	3914	5						12000*
82	54.08	DIVISION ROAD UXING		82	3914	5						10400*
82	54.28	OFF RAMP TO DIVISION ROAD	E	82	3914	5	05	12				11100*
82	55.08	PTR 80		82	3914	5	05	12	7952*	8622*	8730*	9531*
82	58.29	ON RAMP FROM VANBELLE RD	W	82	3914	5	05	12				11100*
82	58.80	OFF RAMP TO VANBELLE RD	E	82	3915	5			8100	8800	8900	10700*
82	66.66	OFF RAMP TO MIDVALE RD	W	82	3915	5			6600	7200	7300	9400*
82	67.16	OFF RAMP TO MIDVALE RD		82	3915	5	05	16	6100	6600	7900	8500*
82	68.69	ON*OFF RAMPS SR 241	W	82	3915	5			6100	6600	7900*	8500
82	69.19	OFF*ON RAMPS SR 241	E	82	3915	5	06	15	7100	7700	8200*	9500*
82	72.69	ON RAMP FROM STOVER RD	W	82	3915	5			7100	7700	8200	9200*
82	73.00	ON RAMP FR STOVER RD	E	82	3915	5	05	15	6600	6800	7200	8600*
82	75.29	ON RAMP FROM CO LINE ROAD	E	82	3915	5			7000	7200	7700	8600*
82	80.20	OFF RAMP TO GAP ROAD	E	82	0305	5			6800	7000	7500	6900*
82	82.64	OFF RAMP TO SR 22	E	82	0312	5			5700	5400	6600	7200*
82	87.55	JCT HANSEN-GIBBON RD	E	82	0312	5						8400*
82	96.36	OFF RAMP TO SR 224-CO RD	W	82	0312	5			6900	6600	8100*	8400
82	101.74	OFF RAMP TO SR 182	NW	82	0313	5						7800*
82	102.75	OFF RAMP TO SR 182	SE	82	0306	5						2500*
82	112.58	ON RAMP FROM SR 395	NW	82	0306	5						2500*

* BASED ON ACTUAL COUNT

STATE ROUTE	STATE ROUTE MILEPOST	LOCATION	LEG	FA NUMBER	CONTROL SECTION NUMBER	FC	TRUCK PERCENT SU	TRUCK PERCENT TC	AVERAGE DAILY TRAFFIC VOLUME 1983	1984	1985	1986
82	113.44	ON RAMP FROM SR 395	SW	82	0306	5						7200*
82	131.36	OFF RAMP TO WB SR 14	N	82	0306	5	05	20				6600*
82	131.77	OFF RAMP TO SR 14-CO RD	S	82	0306	5	05	20			8100	8400*
	STATE ROUTE NO 90											
90	3.17	SR 900 OXING WPS*90/20	W	90	1798	5				41500*	42700	43600
90	3.43	OFF*ON RAMPS SR 900	E	90	1798	5				58000*	59700	60900
90	4.18	JCT 35TH AVE S WYE CONN	W	90	1798	5				65300*	67300	68600
90	4.19	JCT 35TH AVE S	E	90	1798	5			58934	66500*	68500	69600*
90	5.95	PTR 17	W	90	1705	5			58934*	66500*	68500	69600
90	6.17	OFF*ON RAMPS MERCER WAY	NE	90	1705	5			56900	58000*	59700	60900
90	11.56	SPEED STA 10		90	1768	5						42900*
90	19.87	ISSAQUAH ECL*UAB 01		90	1707	5	04	09	22800	23600	24300	27100*
90	20.09	OFF RAMP TO HIGH POINT RD	W	90	1707	5	04	09				27100*
90	20.45	ON RAMP FROM HIGH POINT RD	E	90	1707	5						25400*
90	25.33	ON RAMP SR 18-WEIGH STA	W	90	1707	5			15700	16200	16700	21300*
90	26.13	ON RAMP FROM SR 18	E	90	1707	5			26500	28500	28600	28500*
90	29.95	NORTH BEND WCL		90	1707	5			22500	23400	23500	26000*
90	30.38	OFF RAMP TO SR 202	W	90	1707	5			22500	23400	23500	26000*
90	30.93	ON RAMP FROM SR 202	E	90	1707	5			19100	19800	19900	23300*
90	33.56	PTR 39		90	1776	5	05	13		16384*	16455*	17907*
90	34.91	ON RAMP FROM EDGEWICK RD	E	90	1776	5			15776*	16000	16100	21000
90	42.56	ON RAMP FROM TINKHAM RD	E	90	1776	5						21700*
90	52.15	ON RAMP FROM W SUMMIT RD	NW	90	1708	5			16200	16300	16400	22700*
90	52.61	ON RAMP E SUMMIT RD*CO LINE	NW	90	1708	5			17100	17100	17200	21800*
90	55.01	OFF RAMP TO SR 906	SE	90	1901	5			17500	17700	19400*	20900
90	63.17	ON RAMP FROM STAMPEDE RD	E	90	1901	5						19500*
90	64.13	OFF RAMP TO CABIN CREEK RD	E	90	1901	5						18600*
90	70.52	ON RAMP FROM W EASTON ROAD	E	90	1901	5						19000*

* BASED ON ACTUAL COUNT

STATE ROUTE	STATE ROUTE MILEPOST	LOCATION	LEG	FA NUMBER	CONTROL SECTION NUMBER	FC	TRUCK PERCENT SU	TC	AVERAGE DAILY TRAFFIC VOLUME 1983	1984	1985	1986
90	71.42	OFF RAMP TO E EASTON ROAD	W	90	1902	5						19000*
90	71.74	ON RAMP FROM E EASTON ROAD	E	90	1902	5						18500*
90	74.27	OFF RAMP TO W NELSON RD	W	90	1902	5						19200*
90	78.27	ON RAMP FROM E NELSON RD	W	90	1902	5						20500*
90	79.42	EXIT TO WEIGH STATION		90	1902	5					18700*	20500
90	80.12	OFF RAMP TO BULLFROG ROAD	NW	90	1902	5				16500*	18700	20500
90	80.48	OFF*ON RAMPS BULLFROG RD	SE	90	1902	5			15700	16000*	15800	18800*
90	83.00	ON RAMP FROM W CLE ELUM	SE	90	1902	5				13500*	13300	17000*
90	84.33	OFF*ON RAMPS OAKES AVE	NW	90	1902	5			12800	13500*	13300	16800
90	85.06	PTR 6/SPEED STA 19		90	1902	5	04	21	11886*	12037*	11887*	13331*
90	86.01	OFF RAMP TO SR 970	SE	90	1903	5			14400	14500*	14300	18700*
90	93.83	OFF RAMP TO ELK HEIGHTS	SE	90	1903	5						19300*
90	100.91	ON RAMP FROM THORP ROAD	NW	90	1903	5			15100*	15300	15100	19300
90	101.21	ON RAMP FROM THORP ROAD	SE	90	1903	5			14700*	14000*	13800	19200*
90	105.61	OFF RAMP TO SR 97	NW	90	1903	5			14700*	14900	14700	19200
90	106.26	OFF RAMP TO SR 97	SE	90	1903	5			15300	15500	15300	18500*
90	109.78	OFF RAMP TO S MAIN ST	E	90	1903	5						20600*
90	110.87	SR 82 NB UXING*82/1N		90	1903	5			10100	14300	13900	10700*
90	111.18	ON RAMP FROM SR 82	E	90	1905	5			10100	10200	9900	11800*
90	115.69	ON RAMP FROM KITTITAS RD	E	90	1905	5			10100	10200	9900	10700*
90	136.58	PTR 42		90	1905	5	06	18	8155*	7969*	7764*	8517*
90	138.16	OFF RAMP TO SR 26	N	90	1301	5	06	19	6482*	6300	6100	8500*
90	144.13	OFF RAMP TO U-SW	N	90	1301	5	08	28				9200*
90	149.57	OFF RAMP TO SR 281	SW	90	1301	5	03	23	9600*	9400	9200	9200
90	149.78	SR 281 UXING*281/1		90	1302	5			8600	8900	8700	7300*
90	149.94	OFF RAMP TO SR 281	NE	90	1302	5	05	26	8300*	8300	8500	8200*
90	151.40	OFF RAMP TO SR 281	SW	90	1302	5	04	22	8300*	8300	8500	8200
90	151.95	OFF RAMP TO SR 281	E	90	1302	5	06	25	9100*	9400	9600	8400
90	154.44	ON RAMP FROM ADAMS ROAD	W	90	1302	5	06	25	9100*	9400	9600	8400*
90	154.78	ON RAMP FROM ADAMS ROAD	E	90	1302	5	05	20	8500*	8800	9000	7700*

* BASED ON ACTUAL COUNT

STATE ROUTE	STATE ROUTE MILEPOST	LOCATION	LEG	FA NUMBER	CONTROL SECTION NUMBER	FC	TRUCK PERCENT SU	TRUCK PERCENT TC	AVERAGE DAILY TRAFFIC VOLUME 1983	1984	1985	1986
90	164.48	ON RAMP FROM DODSON ROAD	W	90	1302	5			8500*	8800	9000	7700
90	164.80	ON RAMP FROM DODSON ROAD	E	90	1302	5	04	18	7900	8200	8400	9300*
90	174.45	ON RAMP FR MAE VALLEY RD	W	90	1302	5			8300	8600	8800	8900*
90	175.34	ON RMP FROM MAE VALLEY RD	E	90	1302	5	02	12	11400	11800	12100	12500*
90	176.25	ON RAMP FROM WAPATO DR	W	90	1302	5						6700*
90	179.33	ON*OFF RAMPS SR 17	W	90	1302	5			8100	8700	8900	8400*
90	180.33	PTR 55		90	1302	5	05	16	5049*	5397*	5539*	5945*
90	185.02	ON RAMP FR RAUGUST ROAD	E	90	1302	5	06	17				7300*
90	206.57	OFF RAMP TO SR 21	W	90	0101	5	05	17	6500	6300*	7500*	6800*
90	207.12	ON RAMP FR SR 21	E	90	0101	5	04	18	6600	6300	7500	7600*
90	215.48	ON RAMP FR PAHA-PACKARD RD	E	90	0101	5	04	16				7400*
90	219.94	OFF RAMP TO SR 395	W	90	0101	5				6600*	7900*	7400
90	220.88	ON RAMP FR SR 395	NE	90	0102	5			9400	10700*	10700	11900*
90	221.77	OFF RAMP TO SR 261	SW	90	0102	5			9400	10700*	10700	11900
90	231.07	ON RAMP FROM TOKIO RD		90	0102	5					11000*	12200
90	245.09	ON RAMP FR SR 23	W	90	2201	5			11000	11400	11400	11700*
90	245.47	ON RAMP FR SR 23	*E	90	2201	5	04	20	8700	8500	10500	12700*
90	254.23	ON RAMP FROM FISHTRAP RD	E	90	2201	5			8565*	8400	10400	12400
90	255.29	LINCOLN COUNTY LINE		90	3201	5	05	23	8565	8400	10400*	12400*
90	258.44	PTR 14		90	3201	5	05	16		8400	8323*	8973*
90	264.47	OFF*ON RAMPS SALNAVE ROAD	NE	90	3201	5			11700	12100	12100	12600*
90	270.32	OFF RAMP TO SR 904	SW	90	3201	5			11700	12100	12100	12600*
90	270.97	OFF RAMP TO SR 904	SW	90	3202	5						18000*
90	270.97	OFF RAMP TO SR 904	NE	90	3202	5	04	08	17500	18100	18900	22700*
90	272.63	OFF RAMP TO SR 902	SW	90	3202	5			17500	18100	18900*	22700
90	272.98	ON RAMP FROM SR 902	NE	90	3202	5			20000	20700	20600*	23100*
90	276.56	OFF RMP TO GEIGER RD	NE	90	3202	5	04	07	22000	22700	22700	24600*
90	278.17	JCT OFF RMP TO SR 2		90	3203	5						38300*
90	280.05	JCT ON RAMP FROM MAPLE ST	E	90	3203	5						43700*
90	281.36	JCT ON RAMP FR SR 2	E	90	3203	5						51500*

* BASED ON ACTUAL COUNT

STATE ROUTE	STATE ROUTE MILEPOST	LOCATION	LEG	FA NUMBER	CONTROL SECTION NUMBER	FC	TRUCK PERCENT SU	TC	AVERAGE DAILY TRAFFIC VOLUME 1983	1984	1985	1986
90	284.45	PTR 36		90	3203	5	03	03	56305*	58076*	60842*	63450*
90	286.36	JCT OFF RAMP TO BROADWAY AVE	NE	90	3203	5	02	03	44700	46100	47800*	57900
90	287.58	JCT OFF RAMP TO ARGONNE ROAD	W	90	3203	5			44700	46100	47800	57900*
90	288.10	JCT ON RAMP FR ARGONNE ROAD	E	90	3203	5			42400*	43700	45300	47600
90	290.13	JCT ON RAMP FR SR 27	E	90	3203	5			35100*	36200	37500	39500*
90	295.79	JCT OFF RAMP TO HARVARD ROAD	SW	90	3203	5			24900	25700	28000*	32200
90	296.03	JCT ON RAMP FR HARVARD ROAD		90	3203	5					19400*	23000
90	296.35	JCT OFF RAMP TO HARVARD ROAD	NE	90	3203	5			18000	19600	19100*	22000*
90	299.82	CN RMP IDA RD/WASH-IDA ST LINE		90	3203	5			16780*	18250*	18300*	19900*
	STATE ROUTE NO 92											
92	0.00	JCT SR 9	E	S310	3138	3			5700	5900	6100	8400*
92	8.26	JCT GRANITE AVE	W	S310	3138	3			5200	5400	5600	8300*
	STATE ROUTE NO 97											
97	0.00	BIGGS RAPID BRIDGE SPS*97/1		097	2007	1			2900*	3150*	3050	3150
97	0.28	JCT MARYHILL PARK ROAD	N	097	2006	1	04	09		4150	3600*	3700
97	1.89	JCT SR 14	S	097	2006	1			5200	4150*	3600	3700
97	2.53	JCT SR 14 SPUR WYE CONN		097	2006	1			4350*	4300*	4150	4300
97	2.59	JCT SR 97 WYE CONN	N	097	2002	1				4650*	4500	4650
97	9.08	JCT COUNTY ROAD #476	S	097	2002	1	02	21	4650*	5100	4950	5100
97	9.08	JCT COUNTY ROAD #476	N	097	2002	1	02	27	3500*	3800	3700	3800
97	12.67	JCT SR 142*STATE FRONTAGE ROAD	S	097	2002	1	03	18	3200*	3300*	3200	3300
97	12.67	JCT SR 142*STATE FRONTAGE ROAD	N	097	2004	1	02	14	3850*	3900*	3800	3900
97	15.17	PTR 41		097	2004	1	08	18	2946*	3223*	3123*	3217*
97	33.52	YAKIMA COUNTY LINE		097	2005	1			3200	3500	3400	3500*
97	45.86	SATUS CRK BRIDGE SPS*97/106		097	3901	1	06	24				3400*
97	57.08	TOPPENISH CRK BR NPS*97/116		097	3901	1						3450*

* BASED ON ACTUAL COUNT

STATE ROUTE	STATE ROUTE MILEPOST	LOCATION	LEG	FA NUMBER	CONTROL SECTION NUMBER	FC	TRUCK PERCENT SU	TRUCK PERCENT TC	AVERAGE DAILY TRAFFIC VOLUME 1983	1984	1985	1986
97	61.34	JCT SR 22 WYE CONN	S	097	3901	1	03	13	3500*	3800	3700	4250
97	61.52	JCT SR 97 WYE CONNECTION	NW	097	3932	2	04	12	4200*	4300	4350	5000
97	61.97	JCT SR 220 WYE CONN	SE	097	3932	2	07	09	4200*	4300	4350	5000*
97	62.00	JCT SR 220 WYE CONN	NW	097	3932	2	04	05	9200	9500	9600	7800*
97	66.49	JCT PROGRESSIVE RD WYE CONN	SE	097	3932	2	04	05				8600*
97	66.50	JCT PROGRESSIVE RD		097	3932	2	04	05				7900*
97	66.51	JCT PROGRESSIVE RD WYE CONN	NW	097	3932	2	04	05				8500*
97	68.54	JCT HOFFER ROAD WYE CONN	SE	097	3932	2	04	05				7900*
97	68.56	JCT HOFFER ROAD	NW	097	3932	2	04	05				8600*
97	72.53	JCT KAYS ROAD WYE CONN	NW	097	3932	2	03	07	12600	13000	13100	9700*
97	75.63	UAB 05		097	3932	2			16500*	17000	17100	13800
97	75.80	ON RAMP FROM UNION GAP	N	097	3932	2	03	06				13800*
97	134.16	JCT DOLLAR WAY	W	097	1933	1	04	09	6900	7100	9400*	11700
97	134.16	JCT DOLLAR WAY	N	097	1933	1	06	14	1550	1600	5900*	7400
97	149.69	JCT SR 970	S	097	1933	1			1600	1650	1600*	2200
97	149.69	JCT SR 970	NE	097	1910	1	02	20	3150	3250	3450*	4750*
97	164.73	JCT TRONSEN MEADOW ROAD	NE	097	0404	1	05	17		3250*	3400	4100
97	172.50	SCOTTY CREEK CAMPGROUND L	S	097	0404	1						4100*
97	178.19	PTR 47 SOUTH LEG		097	0404	1	02	17	2820*	2903*	3028*	3429*
97	178.60	JCT COUNTY ROAD	S	097	0404	1	02	17				4850*
97	200.06	OFF RAMP TO WB SR 2	NE	097	0408	2	06	06	7700	8500*	8400	7600
97	201.06	UAB 13		097	0408	2			4785	5122	5033	5300*
97	201.40	PTR 59		097	0408	2			4785*	5122*	5033*	4539*
97	205.19	JCT SWAKANE CANYON RD	N	097	0408	2	03	04				4150*
97	232.13	JCT JOHNSON PL	NE	097	0409	2						4750*
97	236.28	JCT OLD SR 151	NE	097	0409	2	06	04	5100	5300	5200	4400*
97	237.81	JCT OLD SR 97	SW	097	0409	2	07	05				3900*
97	237.81	JCT OLD SR 97	NE	097	0409	2	08	07				3000*
97	239.57	SR 151-RD#506	W	097	0409	2	06	16	3950	4100	4050	3350*
97	239.57	JCT SR 151*COUNTY RD #506	N	097	0410	1	06	12				3850*

* BASED ON ACTUAL COUNT

STATE ROUTE	STATE ROUTE MILEPOST	LOCATION	LEG	FA NUMBER	CONTROL SECTION NUMBER	FC	TRUCK PERCENT SU	TC	AVERAGE DAILY TRAFFIC VOLUME 1983	1984	1985	1986
97	246.20	JCT WELLS DAM ROAD		097	0410	1					2800*	3150
97	246.97	CHELAN COUNTY LINE		097	2401	1			2750	2850	2800	3150*
97	253.38	JCT SR 153	S	097	2401	1			3400*	3500	3450	3750*
97	253.38	JCT SR 153	N	097	2401	1			4350	4500	4400	4200*
97	254.51	PATEROS NCL		097	2401	1			4250*	4400	4350	3950*
97	259.92	JCT MAIN STREET	SW	097	2401	1	05	08				4350*
97	259.96	BREWSTER WCL		097	2401	1			3750*	3850	3950	3750*
97	260.00	SR MP 260	SW	097	2401	1	05	10				3750*
97	260.10	JCT 4TH STREET SW	NE	097	2401	1	05	09				4850*
97	260.42	JCT SR 173 WYE CONN	SW	097	2401	1	05	06	4650*	4800	4900	4750*
97	260.45	JCT SR 173	NE	097	2402	1	04	04	4650*	4800	4900*	6200
97	265.16	JCT SR 17 WYE CONN	W	097	2402	1			2150	2200	2250	2050*
97	265.19	JCT SR 17	N	097	2402	1			2450	2550	2600	1950*
97	278.48	JCT MALOTT BR BANDO ROAD	SW	097	2402	1	05	10	2000	2050	2100	1950*
97	278.48	JCT MALOTT BR BANDO ROAD	NE	097	2402	1	05	11	1950	2000	2050	2000*
97	286.18	JCT SR 20	NE	097	2403	1			2250	2350	2400	2550*
97	291.24	JCT SR 155	SW	097	2403	1	04	11	2700	3150*	3250	3350
97	291.24	JCT SR 155	NE	097	2403	1	07	13	3500*	2900	2950	4000
97	291.49	SR 155 OXNG NPS*97/433*OMAK CL		097	2403	1			3500*	2900	2950	4000
97	292.11	OMAK NCL		097	2404	1			3500	2900	2950	4000*
97	292.32	JCT SR 215*RIVERSIDE DRIVE	N	097	2404	1	09	08	4400*	3750	3850	4050
97	293.33	PTR 68		097	2404	1	06	07	4045*	3459*	3545*	3652*
97	304.68	JCT PINE CREEK ROAD	NE	097	2404	1			2250	1900	1950	2950*
97	315.42	JCT WESTERN AVE	N	097	2405	1	03	04				3350*
97	321.45	JCT ELLISFORD ROAD	N	097	2405	1			2700	2300	2350	2700*
97	332.70	JCT 23RD AVE*OROVILLE NCL	N	097	2405	1			3000	3200	3300	3300*
97	336.48	INTERNATIONAL BDRY		097	2405	1			1945*	2069*	1702*	1633*
	STATE ROUTE NO 99											
99	1.16	JCT 70TH AVE E WYE CONN	S	099	2703	1	05	07			11700*	11800

* BASED ON ACTUAL COUNT

STATE ROUTE	STATE ROUTE MILEPOST	LOCATION	LEG	FA NUMBER	CONTROL SECTION NUMBER	FC	TRUCK PERCENT SU	TC	AVERAGE DAILY TRAFFIC VOLUME 1983	1984	1985	1986
99	1.16	JCT 70TH AVE E WYE CONN	N	099	2703	1	05	07			12000*	12100
99	6.15	KING COUNTY LINE		099	2703	1			10100*	10600	10900	11000
99	8.69	JCT 16TH AVE S WYE CONN	S	099	1701	1			12200	14300	14700	11200*
99	14.15	KENT SCL		099	1701	1			22000*	25800	26600	25400*
99	14.21	JCT S 252ND STREET WYE CONN	S	099	1701	1						25400*
99	14.26	JCT S 252ND STREET WYE CONN	N	099	1701	1						25300*
99	17.02	JCT S 208TH STREET	S	099	1701	1						30800*
99	18.33	JCT S 188TH STREET WYE CONN	S	099	1701	1			27800*	34200	35200	35300
99	18.37	JCT S 188TH STREET WYE CONN	N	099	1701	1			30000*	36900	38000	38100
99	19.47	JCT S 170TH STREET	S	099	1701	1			23400*	28300	29100	29200
99	19.47	JCT S 170TH STREET	N	099	1701	1			20400*	24700	25400	29200
99	20.34	OFF RAMP TO SR 518	S	099	1701	1			30100*	36400	37500	37600
99	22.57	OFF RAMP TO SR 99 NB	S	099	1732	1	05	01	14100*	17800	18300	18400
99	23.18	ON RAMP FROM PACIFIC HWY S	NW	099	1729	1			29100*	35400	36500	36600
99	26.01	JCT HOLDEN ST WYE CONN	S	099	1729	1	05	07	23400*	26200	27000	27100
99	40.48	JCT N 145TH STREET WYE CONN	N	099	1702	1			28900	29900	35400	37900*
99	40.80	JCT N 152ND STREET	S	099	1702	1						33800*
99	40.80	JCT N 152ND STREET	N	099	1702	1						33200*
99	43.48	JCT 244TH ST WYE	S	099	1702	1			32300*	33400	34400	36100
99	46.83	JCT SR 524 WYE CONN	S	099	3101	1			28600*	29500	30400	31900
99	46.86	JCT SR 524 WYE CONN	NE	099	3101	1			29100*	30100	29000	30400
99	48.81	JCT 168TH ST SW WYE CONN	S	099	3101	1						28400*
99	48.85	JCT 168TH STREET SW WYE CONN	N	099	3101	1						27900*
99	48.94	LYNNWOOD NCL		099	3101	1			25000	25800	26600	27900*
99	50.22	JCT 148TH ST SW	SW	099	3101	1			24200*	25000	25800	27100
99	50.55	JCT WYE CONN TO SR 525	SW	099	3101	1				29000*	29000*	33400
99	50.57	JCT WYE CONN TO SR 525		099	3101	1				35000*	35000*	40500
99	50.85	JCT SR 525	SW	099	3101	1				35000*	35000*	40500*
99	50.85	JCT SR 525	NE	099	3102	1			20300*	24200*	24200*	25700
99	50.95	JCT LINCOLN WAY	SW	099	3102	1						25700*

* BASED ON ACTUAL COUNT

STATE ROUTE	STATE ROUTE MILEPOST	LOCATION	LEG	FA NUMBER	CONTROL SECTION NUMBER	FC	TRUCK PERCENT SU	TRUCK PERCENT TC	AVERAGE DAILY TRAFFIC VOLUME 1983	1984	1985	1986
99	52.27	JCT AIRPORT ROAD WYE CONN	SW	099	3102	1			21400*	26100	26100	27400
99	52.29	JCT AIRPORT ROAD WYE CONN	NE	099	3102	1			16200*	16700	16700	17500
99	53.16	EVERETT SCL		099	3102	1			15000*	15500	16000	16800
	STATE ROUTE NO 101											
101	0.00	OREGON STATE LINE		101	2511	1			2493*	2573*	2648*	3153*
101	0.46	JCT SR 401	W	101	2501	2	05	02	2900*	2300*	2450*	2850*
101	9.41	JCT SR 101-SKINVILLE CUTOFF	E	101	2501	2			3300	3250*	3350	3550*
101	9.41	JCT SR 101-SKINVILLE CUTOFF	W	S251	2515	3			2000	1950	2000	2050*
101	13.37	JCT 39TH PL	S	S251	2515	3						5600*
101	13.38	JCT SR 103	S	S251	2515	3	05	01	5800	5500*	5700	5800*
101	13.38	JCT SR 103	E	S251	2515	3	07	03	2100	2450*	2400	2650*
101	13.86	JCT SANDRIDGE ROAD	W	S251	2515	3	05	04				2500*
101	13.86	JCT SANDRIDGE ROAD	E	S251	2515	3	05	03				2950*
101	26.20	JCT PARPALA ROAD	W	101	2502	2				1280*	1270	1460
101	26.20	JCT PARPALA ROAD	E	101	2502	2				1280*	1270	1460
101	28.89	JCT SR 4	W	101	2502	2	10	07	1480	1370*	1360	1550
101	28.93	JCT SR 4 WYE CONNECTION	NE	101	2503	1			2250	1584	1566	2050*
101	28.95	PTR 74		101	2503	1	09	15	2250	1584*	1566*	1808*
101	33.83	JCT LAGERGREN ROAD	N	101	2503	1	09	04		1750*	1700*	2050
101	42.46	JCT BAY CENTER DIKE ROAD	S	101	2503	1	09	04		1800*	1600*	1800
101	42.46	JCT BAY CENTER DIKE ROAD	N	101	2503	1	10	05	2700	2100*	1900*	2200
101	45.10	JCT CHRIS ROSE ROAD	NE	101	2504	1	09	02			2000*	2300
101	48.56	EXIT-ENT BRUCEPORT COUNTY PARK	SW	101	2504	1				2000*	2000	2300
101	48.56	EXIT-ENT BRUCEPORT COUNTY PARK	NE	101	2504	1				2100*	2100	2400
101	53.02	SOUTH BEND NCL		101	2504	1			3150	2300*	2300	2400
101	58.07	JCT FOWLER STREET*PRIVATE RD	W	101	2504	1			7100*	7400	7300	7600
101	58.07	JCT FOWLER STREET*PRIVATE RD	E	101	2504	1			9400*	9800	9700	10100
101	58.60	JCT SR 6	S	101	2504	1	05	05	9400*	9800*	9600*	10000

* BASED ON ACTUAL COUNT

STATE ROUTE	STATE ROUTE MILEPOST	LOCATION	LEG	FA NUMBER	CONTROL SECTION NUMBER	FC	TRUCK PERCENT SU	TRUCK PERCENT TC	AVERAGE DAILY TRAFFIC VOLUME 1983	1984	1985	1986
101	58.60	JCT SR 6	NW	101	2505	1	06	04	12000*	11900*	11700*	12200
101	58.84	JCT COMMERCIAL STREET	S	101	2505	1	07	04	9700*	9900*	9400*	9800
101	58.84	JCT COMMERCIAL STREET	N	101	2505	1	08	05	7900*	7800*	7700*	8000
101	58.91	JCT DURYEA STREET	N	101	2505	1	06	04		7000*	6900	7200
101	59.21	JCT CITY STREET	SE	101	2505	1	06	02		6700*	6600	6900
101	59.67	JCT SR 105*PARK AVE	SE	101	2505	1	09	04	7800*	7600*	7800*	8100
101	59.71	JCT SR 105 WYE CONN	NW	101	2505	1	11	07	4950*	4050*	4300*	4500
101	60.15	RAYMOND NCL		101	2505	1	07	04	4900*	4000	4100	4300
101	60.81	JCT BUTTE CREEK ROAD	S	101	2505	1				4000*	4100	4300
101	63.12	JCT SMITH CREEK ROAD	S	101	2505	1				3950*	4050	4200
101	65.32	JCT SCHWINTZ ROAD	N	101	2505	1				3850*	3950	4100
101	74.37	JCT NORTH RIVER ROAD	S	101	1401	1	10	10		3350*	3450	3600
101	74.37	JCT NORTH RIVER ROAD	N	101	1401	1	10	11		3900*	4000	4200
101	74.80	JCT ARTIC ROAD WYE CONN	S	101	1401	1				3900	4000*	4200
101	75.00	JCT ARTIC ROAD	N	101	1401	1				3600*	3700	3850
101	76.81	JCT SR 107 WYE CONN	S	101	1401	1			5000*	3600*	3700	3850
101	76.91	JCT SR 107	N	101	1401	1			4400*	3750	3850	4000
101	81.72	COSMOPOLIS NCL*ABERDEEN SCL		101	1401	1			11600*	11600	10900	11300
101	83.17	JCT SR 105	NW	101	1401	1			29200	30100*	31000	31900
101	84.37	JCT W MARKET STREET	SE	101	1416	1			24900*	25700	26500	27300
101	84.37	JCT W MARKET STREET	NW	101	1416	1			23400*	24100	24800	25500
101	85.78	JCT MYRTLE ST*ABRDN*HOQUIAM CL	E	101	1416	1			27100*	28000	28800	29700
101	85.78	JCT MYRTLE ST*ABRDN*HOQUIAM CL	W	101	1416	1			25200*	26000	26800	27600
101	86.76	HOQUIAM RIV BR SPS SB*101/125W		101	1416	1			29200*	30100	31000	31900
101	87.66	JCT SR 109	N	101	1402	1			13200*	13400	13800	14200
101	91.92	JCT CO ROAD 280	S	101	1402	1	15	12	7400	7500	5300*	5700
101	91.92	JCT COUNTY ROAD 280	N	101	1403	1	19	16	5300	5400	3900*	4200
101	93.75	JCT DEKAY ROAD	S	101	1403	1			5400	5500	3200*	3500
101	93.75	JCT DEKAY ROAD	N	101	1403	1			4850	4900	3150*	3400
101	93.97	JCT COUNTY ROAD	S	101	1403	1					3150*	3400

* BASED ON ACTUAL COUNT

STATE ROUTE	STATE ROUTE MILEPOST	LOCATION	LEG	FA NUMBER	CONTROL SECTION NUMBER	FC	TRUCK PERCENT SU	TRUCK PERCENT TC	AVERAGE DAILY TRAFFIC VOLUME 1983	1984	1985	1986
101	93.97	JCT COUNTY ROAD	N	101	1403	1					3050*	3300
101	94.11	JCT COUNTY ROAD	S	101	1403	1					2900*	3150
101	100.76	JCT COUNTY ROAD	S	101	1403	1					2650*	2850
101	100.76	JCT COUNTY ROAD	N	101	1403	1					2650*	2850
101	101.94	JCT COUNTY ROAD	S	101	1403	1					2650*	2850
101	101.94	JCT COUNTY ROAD	N	101	1403	1					2950*	3200
101	102.06	JCT POLSON CAMP ROAD	N	101	1403	1					2700*	4200
101	104.55	PTR 54		101	1403	1	18	26	2562*	2599*	2686*	2924*
101	112.58	JCT DONKEY CREEK ROAD	S	101	1403	1	04	12		4050*	4200	4350
101	112.58	JCT DONKEY CREEK ROAD	N	101	1403	1				3550*	3650	3800
101	118.19	JCT QUINAULT RIDGE ROAD	N	101	1403	1			2850	3600*	3700	3850
101	120.10	JCT MOCLIPS HIGHWAY	S	101	1403	1					2450*	2550
101	120.10	JCT MOCLIPS HIGHWAY	N	101	1403	1					2450*	2550
101	122.32	JCT MEADOWLAND PLAT ROAD	S	101	1403	1					2600*	2700
101	122.32	JCT MEADOWLAND PLAT ROAD	N	101	1403	1					2750*	2850
101	125.55	JCT SOUTH SHORE ROAD	S	101	1404	1			3100	3150	2700*	2800
101	125.55	JCT SOUTH SHORE ROAD	N	101	1404	1			2700	2750	2150*	2250
101	126.58	JCT LAKE QUINAULT ROAD	SE	101	1404	1			2700	2750	2200*	2300
101	126.58	JCT LAKE QUINAULT ROAD	NW	101	1404	1			3250	3300	2800*	2900
101	126.71	JCT COUNTY ROAD	SE	101	1404	1					2950*	3050
101	126.71	JCT COUNTY ROAD	NW	101	1404	1					2500*	2600
101	126.80	JCT COUNTY ROAD	NW	101	1404	1	17	13			2700*	2800
101	152.02	JCT QUEETS CANNERY*IND SER RDS	SW	101	1601	1	09	02			1800*	1850
101	152.02	JCT QUEETS CANNERY*IND SER RDS	NE	101	1601	1	10	02			1600*	1650
101	157.69	EXIT-ENT KALALOCH CAMPGROUND	N	101	1601	1			920*	930	1600	1650
101	167.59	JCT LOWER HOH ROAD	SW	101	1601	1			780*	790	1360	1410
101	167.59	JCT LOWER HOH ROAD	NE	101	1601	1			810*	820	1410	1470
101	176.01	JCT CLEARWATER HONOR CAMP ROAD	SW	101	1601	1					2050*	2150
101	176.01	JCT CLEARWATER HONOR CAMP ROAD	NE	101	1601	1	20	20			2250*	2350
101	177.33	JCT LOWER HOH ROAD	SW	101	1602	1					2450*	2550

* BASED ON ACTUAL COUNT

STATE ROUTE	STATE ROUTE MILEPOST	LOCATION	LEG	FA NUMBER	CONTROL SECTION NUMBER	FC	TRUCK PERCENT SU	TC	AVERAGE DAILY TRAFFIC VOLUME 1983	1984	1985	1986
101	177.33	JCT LOWER HOH ROAD	NE	101	1602	1					2500*	2600
101	178.49	JCT UPPER HOH ROAD	SW	101	1602	1			1500*	1520	2250*	2350
101	178.49	JCT UPPER HOH ROAD	NE	101	1602	1	18	14	1500*	1520	2350*	2450
101	183.96	JCT S BOGACHIEL ROAD	S	101	1602	1					2350*	2450
101	184.62	CLALLAM COUNTY LINE		101	1602	1			1700*	1600	2300	2400
101	203.86	JCT BURNT MOUNTAIN ROAD	W	101	0502	1	12	16	3200*	3000	3300	3400
101	203.93	PTR 73		101	0503	1	19	20	2579*	2408*	2623*	2928*
101	246.09	JCT DOYLE ROAD*TRUCK RTE WYE	W	101	0503	1	09	10	8100	8400	11200*	11600
101	246.12	JCT TRUCK ROUTE	E	101	0503	1	03	09	6800	7900	7200*	7500
101	246.74	PORT ANGELES CL		101	0503	1	05	02	6900	8000*	8200	8500
101	247.18	JCT LINCOLN STREET	W	101	0503	1				9300*	9600	9900
101	247.28	JCT E 13TH STREET	NE	101	0503	1				7500*	7700	8000
101	247.56	JCT E 8TH ST	SW	101	0503	1	03	01	9600	8500*	8800	9100
101	247.56	JCT E 8TH ST	NE	101	0504	1	02	00	10900	11200*	11500	11800
101	247.77	JCT E 5TH STREET	SW	101	0504	1	02	00		11400*	11700	12000
101	247.77	JCT E 5TH STREET	NE	101	0504	1	02	00		11700*	12100	12400
101	248.06	JCT SR 101 WB*E 1ST STREET	SW	101	0504	1	02	00	11200	12100*	12500	12800
101	248.06	JCT SR 101 WB*E 1ST STREET	SE	101	0504	1	03	01	21900	26600*	27400	27800
101	248.25	JCT PEABODY STREET	NW	101	0504	1	04	01		26500*	27300	27700
101	248.25	JCT PEABODY STREET	SE	101	0504	1	04	01		29600*	30500	30900
101	248.75	JCT RACE STREET	NW	101	0504	1	03	02	24100	28000*	28800	29200
101	248.75	JCT RACE STREET	SE	101	0504	1	03	01	29900	33800*	34800	35200
101	249.63	JCT GOLF COURSE RD*FRONT ST	NW	101	0504	1	03	01	28700	28000*	28800	29200
101	249.63	JCT GOLF COURSE RD*FRONT ST	E	101	0504	1	03	01	22500	27000*	27800	28200
101	252.26	JCT MONTGOMERY ROAD	W	101	0504	1	05	02				15600*
101	252.93	JCT DEER PARK*CEDAR PARK ROADS	W	101	0504	1						14800*
101	254.51	JCT SUTTER ROAD	E	101	0504	1	02	03			13900*	14400
101	254.80	PTR 69		101	0504	1	04	05	11761*	12854*	12631*	13786*
101	255.11	JCT OBRIEN RD	E	101	0504	1	05	02	9600*	9700*	9500	10300
101	256.42	JCT LEWIS*BLUE MT ROADS	W	101	0504	1	05	02		9600*	9400	10200

* BASED ON ACTUAL COUNT

STATE ROUTE	STATE ROUTE MILEPOST	LOCATION	LEG	FA NUMBER	CONTROL SECTION NUMBER	FC	TRUCK PERCENT SU	TRUCK PERCENT TC	AVERAGE DAILY TRAFFIC VOLUME 1983	1984	1985	1986
101	256.42	JCT LEWIS*BLUE MT ROADS	E	101	0504	1	05	02		9400*	9200	9900
101	259.18	JCT DRYKE*PIERSON RDS	W	101	0504	1	05	03		9500*	9300	10000
101	259.18	JCT DRYKE*PIERSON RDS	E	101	0504	1	05	03		9800*	9600	10400
101	260.47	JCT PARRISH ROAD	W	101	0504	1	06	03		10100*	9900	10700
101	260.47	JCT PARRISH ROAD	E	101	0504	1	06	03		9300*	9100	9800
101	261.25	JCT CARLSBORG*LOST MT RDS	W	101	0504	1	04	01	10100*	10200*	10000	10800
101	261.25	JCT CARLSBORG*LOST MT RDS	E	101	0504	1	04	02	11100*	11700*	11500	12400
101	261.51	JCT MILL ROAD	E	101	0504	1	04	02		11900*	11700	12600
101	262.02	JCT GUPSTER*TAYLOR CUT OFF RDS	E	101	0504	1	05	02		12700*	12500	13500
101	263.47	SEQUIM WCL		101	0504	1	03	02	11100*	11600	12200	13200
101	264.58	JCT SEQUIM AVE	W	101	0504	1			12300*	12900	13600	14700
101	264.58	JCT SEQUIM AVE	E	101	0505	1			10900*	11400	12000	12900
101	265.10	JCT BROWN ST*OLD OLYMPIC HWY	NW	101	0505	1	05	03	10400*	10900	11500	12400
101	265.10	JCT BROWN ST*OLD OLYMPIC HWY	SE	101	0505	1			8500*	8900	9400	10200
101	265.70	SEQUIM ECL		101	0505	1	05	03	8000*	8400	8800	9500
101	275.81	JCT COUNTY ROAD	W	101	1604	1						7100*
101	275.81	JCT COUNTY ROAD	E	101	1604	1						7000*
101	276.15	JCT GARDINER ROAD	E	101	1604	1						7100*
101	278.26	JCT GARDINER ROAD	NW	101	1604	1	07	08			6550*	7000*
101	278.26	JCT GARDINER ROAD	SE	101	1604	1	07	08			6600*	7000
101	280.40	JCT OLD GARDNR HWY*HOLLAN DR	N	101	1604	1						7100*
101	280.40	JCT OLD GARDNR HWY*HOLLAN DR	S	101	1604	1						7000*
101	281.52	JCT OLD GARDINER RD	N	101	1604	1						7100*
101	281.52	JCT OLD GARDINER RD	S	101	1604	1						7200*
101	282.32	JCT W UNCAS ROAD	SE	101	1604	1	05	12				8000*
101	282.41	SALMON CR BRIDGE NPS*101/250		101	1604	1	06	10	5781*	6067*	6386*	6900*
101	282.56	JCT SR 20	NW	101	1604	1			5781	6067	6386	7200*
101	282.66	JCT SR 20 WYE CONN	SE	101	1603	1	07	07	3800*	4000	5100*	5500
101	283.94	JCT W UNCAS ROAD	N	101	1603	1						5600*
101	283.94	JCT W UNCAS ROAD	S	101	1603	1						5700*

* BASED ON ACTUAL COUNT

STATE ROUTE	STATE ROUTE MILEPOST	LOCATION	LEG	FA NUMBER	CONTROL SECTION NUMBER	FC	TRUCK PERCENT SU	TRUCK PERCENT TC	AVERAGE DAILY TRAFFIC VOLUME 1983	1984	1985	1986
101	284.75	ON RAMP FROM SR 104	N	101	1603	1	06	08	3650	4750	5000*	5400
101	284.95	ON*OFF RAMPS SR 104	S	101	1603	1	06	08	2200	1350	1800*	1950
101	287.83	JCT LELAND VALLEY ROAD	S	101	1603	1						1500*
101	290.95	SR MP 291		101	1603	1						1500*
101	294.59	JCT CHIMACUM ROAD WYE CONN	NW	101	1603	1			2550*	2650	2200	2300
101	324.29	JCT SHAR LANE	N	101	2303	1	08	07			2500*	2600
101	324.29	JCT SHAR LANE	S	101	2303	1	08	07			2500*	2600
101	324.81	JCT EAGLE CR ROAD	N	101	2303	1					2500*	2600
101	324.81	JCT EAGLE CR ROAD	S	101	2303	1					2500*	2600
101	327.33	JCT LILLIWAUP ST	N	101	2303	1					2650*	2800
101	327.33	JCT LILLIWAUP ST	S	101	2303	1	08	05			2600*	2700
101	328.04	JCT COUNTY ROAD		101	2303	1					2600*	2700
101	328.68	JCT TERRACE ROAD		101	2303	1	10	07			2700*	2800
101	329.78	JCT VIRGINIA AVE		101	2303	1					3400*	3550
101	329.88	JCT NANCY AVE	S	101	2303	1					2850*	2950
101	329.95	JCT SUSAN AVE	S	101	2303	1					3350*	3500
101	331.69	JCT FINCH CR*NORTH HILL ROADS	N	101	2303	1					3150*	3300
101	331.69	JCT FINCH CR*NORTH HILL ROADS	S	101	2303	1					3350*	3500
101	331.74	JCT LAKE CUSHMAN ROAD	N	101	2303	1	07	04			4500*	4700
101	337.00	JCT SR 106	N	101	2303	1			6000	6300	5200*	5400
101	337.00	JCT SR 106	SW	101	2302	1			5200	5500	5200*	5400
101	339.45	JCT PURDY CUTOFF*SKOK VLLY RDS	N	101	2302	1	06	03	5200	5500	5100*	5300
101	339.48	JCT PURDY CUTOFF ROAD WYE CONN	S	101	2302	1	06	03	5300	5600	5500*	5700
101	359.05	JCT OYSTER BAY ROAD	SE	101	3406	1			10500	11300*	11300*	12200
101	359.82	JCT STEAMBOAT ISLAND ROAD	SE	101	3406	1			12300	14700*	14700*	15900
101	361.37	PTR 3 EAST LEG	NE	101	3406	1			13158*	13800*	14086*	15243*
101	361.52	SR 101 OXING EPS*8/104		101	3405	1			10256*	9641*	9718*	10600*
101	361.71	ON RAMP FROM SR 101		101	3405	1	03	04	23414*	23433*	23804*	25864*
101	362.78	OFF RAMP TO 2ND AVE SW	SE	101	3405	1			20900	20900	18000*	19400
101	364.36	JCT KAISER ROAD	NW	101	3405	1				20700	20700*	22400

* BASED ON ACTUAL COUNT

STATE ROUTE	STATE ROUTE MILEPOST	LOCATION	LEG	FA NUMBER	CONTROL SECTION NUMBER	FC	TRUCK PERCENT SU	TC	AVERAGE DAILY TRAFFIC VOLUME 1983	1984	1985	1986
101	364.36	JCT KAISER ROAD	SE	101	3405	1				21900	21900*	23700
101	365.93	CFF RMP TO BLACK LAKE BLVD	SE	101	3405	1			42200	37400	42500*	45900
101	366.26	CFF RAMP TO DECATUR ST	W	101	3405	1			42200	37400	42500*	45900
101	366.59	ON RAMP FROM DECATUR ST	E	101	3405	1			42300	46900	46900*	50700
101	9.41	JCT SR 101	N	101	2512	2			1550*	1550	1600	2100
	STATE ROUTE NO 102											
102	0.00	EXIT-ENT WA CORRECTIONS CTR R	E	S232	2336	3					1550	1850*
102	2.46	JCT SR 101	W	S232	2336	3				2000	2100*	2400*
	STATE ROUTE NO 103											
103	0.00	JCT SR 101	N	S253	2531	3	05	01	6000	4750*	4900	6100
103	1.02	JCT 10TH ST S	S	S253	2531	3	04	01		5000*	5200	7600*
103	1.02	JCT 10TH ST S	N	S253	2531	3	02	01		5100*	5300	7300*
	STATE ROUTE NO 104											
104	0.41	JCT SR 104 W BND	SE	104	1630	1	06	07	2650	3650	4050*	4550*
104	4.34	CN-OFF RAMPS QUILCENE CNTR RD	NW	104	1630	1	04	03			4250*	4650
104	4.34	CN-OFF RAMPS QUILCENE CNTR RD	SE	104	1630	1	04	03			0*	5000
104	10.96	JCT SOUTH POINT ROAD	NW	104	1630	1			4900	5600	6700*	8300
104	11.01	JCT SOUTH POINT ROAD WYE CONN	SE	104	1630	1			4600	5200	6600*	8200
104	11.46	JCT TEAL LAKE ROAD	NW	104	1630	1					6600*	8200
104	11.47	JCT SHINE ROAD	SE	104	1630	1	06	06			6600*	8200
104	13.76	JCT PARADISE*SHINE ROADS	NW	104	1630	1	06	07			6500*	8200
104	13.92	PTR 85		104	1630	1			5225*	5935*	6654*	8253*
104	14.67	JEFFERSON COUNTY LINE		104	1842	1						9000*
104	15.59	JCT SR 104 WYE CONN	NE	104	1812	1	08	05	2900	3300	3150*	3400

* BASED ON ACTUAL COUNT

ROUTE	ROUTE MILEPOST	LOCATION	LEG	NUMBER	SECTION NUMBER	FC	PERCENT SU	PERCENT TC	1983	1984	1985	1986
104	16.51	JCT GAMBLE WAY	N	104	1812	1					2800*	3000
104	16.51	JCT GAMBLE WAY	S	104	1812	1					2850*	3050
104	20.65	JCT BOND ROAD	W	104	1812	1	08	02	2500	2850	2550*	2750
104	20.65	JCT BOND ROAD	E	104	1812	1	07	01	6200	6700	7600*	8100
104	24.45	FERRY LANDING		104	1812	1			2612*	2833*	3046*	3261*
104	26.80	JCT 95TH PLACE W	W	104	3130	1						19900*
104	27.12	JCT 232ND STREET SW	NW	104	3130	1						21500*
104	27.12	JCT 232ND STREET SW	SE	104	3130	1						21600*
104	28.84	JCT MERIDIAN AVE WYE CONN	E	104	1748	1						34500*
104	30.55	JCT 25TH AVE NE*LK FOR PK NCL	NW	104	1748	1			18100	18700	20100	15300*
104	30.55	JCT 25TH AVE NE*LK FOR PK NCL	SE	104	1748	1						19400*
104	31.27	JCT 35TH AVE NE	NW	104	1748	1			13600*	14000	15100	16200
104	31.27	JCT 35TH AVE NE	SE	104	1748	1			14800*	15300	16500	17700
104	32.25	JCT SR 522 WYE CONN	NW	104	1748	1			20200*	20900	22500	24100
	STATE ROUTE NO 105											
105	2.09	JCT HAMMOND ROAD	W	105	2533	2				1140*	1190	1290
105	4.52	JCT AIRPORT ROAD	W	105	2533	2				810*	850	920
105	11.53	JCT CEDAR R A LINE RD PVT	E	105	2533	2				780*	810	870
105	18.60	JCT TOKELAND ROAD	E	105	2533	2	06	01	850	740*	770	830
105	18.60	JCT TOKELAND ROAD	NW	105	2532	2	04	01	1320	1250*	1300	1400
105	21.10	JCT SMITH ANDERSON RD	NW	105	2532	2				1310*	1370	1480
105	21.65	JCT LARKIN RD	NW	105	2532	2				1160*	1210	1310
105	25.35	JCT PACIFIC RD	N	105	2532	2				2050*	2100	2300
105	31.95	PTR 43		105	1431	2	05	02	3333*	3242*	3384*	3705*
105	46.62	ABERDEEN SCL		105	1431	2			4650*	4800	5000	5400
105	47.23	JCT HARDING RD*ABERDEEN CL	N	105	1431	2	04	04	5700*	5900	6200	6700
105	47.64	JCT CITY ST	SW	105	1431	2	05	03	5400*	5600	5800	6300
105	47.64	JCT CITY ST	NE	105	1431	2	05	03	6900*	7100	7400	8000

* BASED ON ACTUAL COUNT

STATE ROUTE	STATE ROUTE MILEPOST	LOCATION	LEG	FA NUMBER	CONTROL SECTION NUMBER	FC	TRUCK PERCENT SU TC	AVERAGE DAILY TRAFFIC VOLUME 1983	1984	1985	1986
105	30.29	JCT SR 105 WYE CONN	N	S143	1438	3					2950*
105	31.20	JCT CHEHALIS AVENUE	N	S143	1438	3					2150*
105	31.40	WESTPORT SCL	S	S143	1438	3		2150	2100	2200	2150*
	STATE ROUTE NO 106										
106	0.00	JCT SR 101	SE	S230	2304	3		1850	1850	600*	940*
106	1.78	JCT PURDY CUTOFF ROAD	E	S230	2304	3		2150	1650	1130*	950*
106	6.88	JCT DALBY ROAD	W	S230	2304	3	03 01		1490*	1550	1650
106	6.88	JCT DALBY ROAD	E	S230	2304	3	03 01		1700*	1750	1900
106	20.05	JCT SR 3 WYE CONN	SW	S230	2304	3		2850	2200	2250	3950*
	STATE ROUTE NO 107										
107	0.02	JCT SR 101 WYE CONN	NE	107	1409	2		1900*	1950	2000	2100*
107	7.07	CHEHALIS RIVER BR NPS*107/4		107	1409	2					4350*
107	7.91	ON*OFF RAMPS SR 12	S	107	1409	2		2800	2900	4000*	5000*
107	7.95	SR 12 UXING EB*12/34S		107	1409	2		2800	2900	5000*	5400
	STATE ROUTE NO 108										
108	0.11	JCT COUNTY ROAD	S	108	1436	2		2400	2500	2600	2800*
108	0.11	JCT COUNTY ROAD	E	108	1436	2		3800	3950	4050	4150*
108	1.11	JCT SUMMIT ROAD*SIMPSON AVE	W	108	1436	2		4400	4550	4700	5000*
108	1.11	JCT SUMMIT ROAD*SIMPSON AVE	N	108	1436	2		3900	4050	4150	3800*
108	2.21	MCCLEARY NCL		108	1436	2		2100	2150	2200	2800*
108	11.92	ON*OFF RAMPS SR 101	W	108	2330	2		2800	2900	3000	1950*
	STATE ROUTE NO 109										
109	0.00	JCT SR 101	W	109	1433	2		7300*	7500	7700	8000

* BASED ON ACTUAL COUNT

	MILEPOST			NUMBER		SU TC	1983	1984	1985	1986
109	0.31 JCT K STREET	E	109	1433	2		7300*	7500	7700	8000
109	0.31 JCT K STREET	W	109	1433	2		9000*	9300	9600	10000
109	1.76 HOQUIAM WCL*UAB 10		109	1433	2		3600*	3700	3800	3950
109	13.34 JCT BURROWS ROAD	E	109	1433	2			3050*	3400	3550
109	16.11 JCT SR 115	E	109	1433	2	06 02	2950	3300*	3700*	3850
109	16.11 JCT SR 115	W	109	1433	2	05 01	2150	2700*	2650*	2750
109	21.29 JCT COUNTY ROAD	S	109	1432	2		1380	2200*	2150	2250
109	21.29 JCT COUNTY ROAD	N	109	1432	2		1280	1260*	1300	1350
109	29.41 JCT COUNTY ROAD	SE	109	1432	2		1170	950*	980	1020
109	29.41 JCT COUNTY ROAD	NW	109	1432	2		1490	1360*	1400	1450
109	35.99 JCT CANYON WAY	SE	109	1437	2			730*	750	780
	STATE ROUTE NO 112									
112	23.12 JCT BURNT MTN ROAD	W	S050	0536	3		1750	1800	1850	1800*
112	61.23 JCT SR 101 WYE CONN*LAIRD ROAD	W	S050	0534	3		3650	3750	3850	6100*
	STATE ROUTE NO 115									
115	0.01 JCT POINT BROWN AVE N BND	E	S141	1439	3		3900	4900*	5100	5300
115	0.03 JCT COUNTY RD NO 2285	E	S141	1439	3				5100*	5300
115	1.36 EXIT-ENT OCEAN CITY STATE PARK	S	S141	1439	3				4200*	4350
115	1.36 EXIT-ENT OCEAN CITY STATE PARK	N	S141	1439	3				4200*	4350
115	1.90 JCT SHAMROCK WAY	S	S141	1439	3				4200*	4350
115	1.90 JCT SHAMROCK WAY	N	S141	1439	3				4100*	4250
115	2.10 JCT PATRICK WAY	N	S141	1439	3				4400*	4600
115	2.28 JCT SR 109	S	S141	1439	3	04 01	3900	4250*	4400*	4600
	STATE ROUTE NO 121									
121	0.00 JCT SR 12	N	S340	3431	3		1280*	1320	1350	1450

* BASED ON ACTUAL COUNT

STATE ROUTE	STATE ROUTE MILEPOST	LOCATION	LEG	FA NUMBER	CONTROL SECTION NUMBER	FC	TRUCK PERCENT SU	TRUCK PERCENT TC	AVERAGE DAILY TRAFFIC VOLUME 1983	1984	1985	1986
121	0.24	JCT BEND STREET SW	SW	S340	3431	3					1020*	1100
121	0.28	JCT 180TH WAY SW	SW	S340	3431	3	06	01			1030*	1110
121	0.29	JCT 180TH WAY SW	NE	S340	3431	3	04	01			1140*	1230
121	3.02	JCT SARGENT ROAD SW	NE	S340	3431	3			1370*	1420	1460	1600
	STATE ROUTE NO 123											
123	0.01	JCT SR 12 WYE CONN	N	123	2112	2	03	01	615*	640	660	700
123	3.88	PTR 40		123	2113	2				733*	760	810*
123	5.42	JCT STEVENS CANYON ROAD		123	2113	2						850*
	STATE ROUTE NO 124											
124	0.00	JCT SR 12	E	124	3630	2	03	04	3600*	3700	3800	3500
124	1.07	JCT N LAKE*S LAKE ROADS	W	124	3630	2	03	07	2650*	2750	2850	2650
124	1.07	JCT N LAKE*S LAKE ROADS	E	124	3630	2	04	06	2450*	2550	2650	2450
124	5.23	JCT ICE HARBOR ROAD	W	124	3630	2			2200*	2000*	2100	2000*
124	27.38	JCT HARSHAW RD CONNECTION	W	124	3630	2	07	13	1370*	1420	1460	1360
124	27.53	JCT HARSHAW RD	E	124	3630	2			1190*	1230	1270	1180
124	34.89	JCT SR 125 WYE CONN	W	124	3630	2	09	06	1250*	1290	1330	1240
124	34.93	JCT SR 125	E	124	3631	2	08	05	1290*	1330	1370	1270
124	37.13	JCT HART ROAD	W	124	3631	2						1380*
124	41.66	JCT LOWER WAITSBURG ROAD	W	124	3631	2						1210*
	STATE ROUTE NO 125											
125	0.00	OREGON STATE LINE		125	3606	1	03	02	9600*	9200*	9500	10400
125	0.01	JCT NO 689 ROAD	N	125	3606	1	03	02	11500	10500*	10900*	11900
125	1.61	JCT HILTON RD WYE CONN	S	125	3606	1	03	02	11500	10500*	10900	11900
125	1.65	JCT HILTON RD WYE CONN	N	125	3606	1	03	02	12800	11500*	11900	12300

* BASED ON ACTUAL COUNT

STATE ROUTE	STATE ROUTE MILEPOST	LOCATION	LEG	FA NUMBER	CONTROL SECTION NUMBER	FC	TRUCK PERCENT SU	TRUCK PERCENT TC	AVERAGE DAILY TRAFFIC VOLUME 1983	1984	1985	1986
125	1.87	JCT COLLEGE AVE WYE CONN	S	125	3606	1	03	02	12800	11500*	11900	12300
125	2.49	JCT LARCH STREET	S	125	3606	1	02	02		9000*	9300	10100
125	2.57	JCT LARCH STREET WYE CONN	N	125	3606	1	02	02		9200*	9300	10100
125	2.83	COLLEGE PLACE NCL		125	3606	1			8700*	9200	9300*	10100
125	4.44	JCT MILITARY RD WYE CONN	S	125	3606	1	04	03	8700*	9200	16800*	18300
125	4.47	JCT MILITARY RD WYE CONN	N	125	3606	1	04	02	15100	16100*	16300*	17800
125	5.21	JCT W POPLAR STREET	S	125	3606	1					14700*	16900
125	5.21	JCT W POPLAR STREET	N	125	3606	1	04	02			12100*	12700
125	5.28	JCT W ALDER ST	N	125	3606	1	06	04			12200*	14300
125	5.34	JCT WEST MAIN STREET	SE	125	3606	1			15100	15600	12200	14300*
125	5.34	JCT WEST MAIN STREET	NW	125	3606	1			13100	13500	10700*	12300
125	5.41	JCT WEST ROSE STREET	NW	125	3606	1	06	06			5300*	5800
125	5.77	JCT 8TH AVE NORTH*WEST PINE	S	125	3606	1	09	09			4800*	5200
125	5.77	JCT 8TH AVE NORTH*WEST PINE	W	125	3606	1	09	05			5050*	5500
125	6.09	JCT SR 125 SPUR*13TH AVE N	E	125	3606	1	06	05	3550*	3650	3850*	4200
125	6.09	JCT SR 125 SPUR*13TH AVE N	N	7171	3632	3	06	02	2700*	2800	3200*	3500
125	6.11	JCT CITY STREET	N	7171	3632	3					3100*	3400
125	6.22	JCT ELM STREET	N	7171	3632	3	08	02				3200*
125	6.51	REES AVE*RR GR XING*104486U	S	7171	3632	3						2050*
125	6.62	JCT EDITH AVE	N	7171	3632	3						2700*
125	7.29	WALLA WALLA NCL		7171	3632	3			850	880	910	870*
125	8.10	UAB 11		S361	3632	3			850	880	910	870*
125	23.66	JCT SR 124 WYE CONN	S	S361	3632	3	06	02	320*	330	340	330
125	6.09	JCT SR 125*13TH AVE N	W	125	3607	1			2150*	2200	2250*	2350
125	6.46	WALLA WALLA WCL		125	3607	1			1330*	1370	1710	1850
125	6.76	JCT SR 12	E	125	3607	1			1330*	1370	1710*	1850
	STATE ROUTE NO 126											
126	0.00	JCT SR 12	E	S070	0730	3			230	240	400*	410

* BASED ON ACTUAL COUNT

STATE ROUTE	STATE ROUTE MILEPOST	LOCATION	LEG	FA NUMBER	CONTROL SECTION NUMBER	FC	TRUCK PERCENT SU	TC	AVERAGE DAILY TRAFFIC VOLUME 1983	1984	1985	1986
		STATE ROUTE NO 127										
127	6.57	JCT HAGEN ROAD	N	127	1202	1	02	07				770*
127	10.00	SNAKE R BR NPS*127/10		127	3801	1			810	880	800*	700
127	10.15	JCT COUNTY ROAD	SE	127	3801	1				880*	800	660
127	10.15	JCT COUNTY ROAD	NW	127	3801	1				1000*	1020	850
127	10.51	JCT COUNTY ROAD	NW	127	3801	1				1030*	1050	870
127	19.75	JCT HAY ROAD	SW	127	3801	1	02	10		1060*	1020*	850*
127	19.75	JCT HAY ROAD	NE	127	3801	1				1060*	1080*	900
127	27.29	JCT SR 26	SW	127	3801	1	11	24	1280*	1130*	1190*	900
		STATE ROUTE NO 128										
128	40.77	UAB 26	N	6005	0232	3	03	00	4700*	4850	4900	4900
128	42.19	JCT SR 12	S	6005	0232	3	05	02	4050*	4200	4150*	4200
		STATE ROUTE NO 129										
129	0.00	OREGON STATE LINE		129	0230	2			230*	210*	290	280
129	4.41	JCT GRANDE RONDE ROAD		129	0230	2					290*	280
129	22.82	JCT ONSTOT ROAD	S	129	0231	2					570*	560
129	22.82	JCT ONSTOT ROAD	N	129	0231	2					580*	570
129	35.73	JCT FAIRGROUNDS ROAD	S	129	0231	2					630*	620
129	36.22	JCT 2ND STREET	S	129	0231	2			1000	1030	1430*	1430
129	36.22	JCT 2ND STREET	N	129	0201	2	04	06	1030	1060	1360*	1360
129	39.57	JCT POST LANE*UAB 26	SW	129	0201	2			3500*	3600	3700*	3700
129	40.85	ON-OFF RAMPS SOUTHWAY BR	S	129	0201	2			6000	6200	6100*	6100
129	40.90	OFF RAMP TO SOUTHWAY BR	N	129	0201	2			6000	6200	5900*	5900
129	41.28	JCT HIGHLAND AVE	N	129	0201	2						4150*

* BASED ON ACTUAL COUNT

STATE ROUTE	STATE ROUTE MILEPOST	LOCATION	LEG	FA NUMBER	CONTROL SECTION NUMBER	FC	TRUCK PERCENT SU	TC	AVERAGE DAILY TRAFFIC VOLUME 1983	1984	1985	1986
129	41.54	JCT LIBBY STREET	S	129	0201	2					6200*	6200
129	41.54	JCT LIBBY STREET	N	129	0201	2					6800*	6800
129	42.55	JCT SR 12	SW	129	0201	2			10000*	10300	9800	9800
	STATE ROUTE NO 140											
140	0.00	JCT SR 14	N	7075	0637	3	03	01	3600	4300*	4550*	5200
140	0.32	WSHGL R BR WPS*140/4*WSHGL NCL		7075	0637	3			3000	3100	3300	3800*
140	8.85	SKAMANIA CO LINE		S062	0637	3			980	1010	1070	1150*
140	8.85	CLARK COUNTY LINE		S300	3030	3			980	1010	1070	1150*
140	14.08	JCT SR 14	N	S300	3030	3			20	20	20	60*
	STATE ROUTE NO 141											
141	0.00	JCT SR 14	N	S205	2030	3	04	01	4400*	5100*	5250	5500*
141	1.48	JCT NORTH MAIN AVE	E	S205	2030	3	02	01	5000	5800	6000	5100*
141	1.48	JCT NORTH MAIN AVE	W	S205	2030	3	03	01	2050	2400	2450	2400*
141	12.56	JCT GILMER CREEK ROAD WYE CONN	NW	S205	2031	3			1060	1090	1180*	1500
141	16.67	SPEED STA 27		S205	2031	3						1500*
	STATE ROUTE NO 142											
142	0.00	JCT SR 14	N	S202	2036	3	10	02	860*	740*	750	900
142	12.29	SIGNED ENTERING KLICKITAT		S202	2036	3						850*
142	13.64	SIGNED ENTERING KLICKITAT		S202	2036	3						430*
142	33.77	GOLDENDALE WCL		S202	2036	3			1400*	1450	2040	2050
142	34.29	JCT N COLUMBUS AVENUE	W	S202	2036	3			3200	3300	4650*	4700
142	34.29	JCT N COLUMBUS AVENUE	E	S202	2036	3			5100	5300	6300*	6400
142	35.29	JCT SR 97	W	S202	2036	3	00	03	2100*	2150	2600*	2700
	STATE ROUTE NO 150											
150	0.00	JCT WAPATO WAY	E	S040	0433	3			1290	1330	1340	1700*

* BASED ON ACTUAL COUNT

STATE ROUTE	STATE ROUTE MILEPOST	LOCATION	LEG	FA NUMBER	CONTROL SECTION NUMBER	FC	TRUCK PERCENT SU	TC	AVERAGE DAILY TRAFFIC VOLUME 1983	1984	1985	1986
150	0.49	JCT QUETILQUASOCN RCAD	W	S040	0433	3						3250*
150	0.49	JCT QUETILQUASOCN RCAD	E	S040	0433	3						3000*
150	1.54	JCT WAPATO LAKE ROAD	W	S040	0433	3			2350	2450	2450	3050*
150	1.54	JCT WAPATO LAKE ROAD	E	S040	0433	3			3000	3100	3150	3250*
150	6.15	JCT COOPER MCUNTAIN ROAD	W	S040	0433	3						4300*
150	6.15	JCT COOPER MCUNTAIN ROAD	E	S040	0433	3						5000*
150	6.91	JCT CITY STREET	NW	S040	0433	3						5300*
150	6.91	JCT CITY STREET	SE	S040	0433	3						6000*
150	7.58	EXIT-ENT CITY-PARK*JCT GIBSON	NW	S040	0433	3						6600*
150	7.58	EXIT-ENT CITY-PARK*JCT GIBSON	SE	S040	0433	3						7400*
150	7.97	JCT COLUMBIA ST	NW	S040	0433	3	02	02				9000*
150	7.97	JCT COLUMBIA ST	SE	S040	0433	3	02	02				7600*
150	8.09	JCT EMERSON ST	SE	S040	0433	3	04	02				5900*
	STATE ROUTE NO 151											
151	0.36	JCT SR 151 SPUR	N	151	0930	1	05	09	2450	2550	1550*	2900*
151	2.53	JCT FISHER LANE*ENT ORONDO PK	N	151	0930	1						2550*
151	7.50	JCT BRAYS ROAD	N	151	0930	1	06	20			810*	2400
151	7.55	PTR 84		151	0930	1	06	20				1856*
151	21.96	JCT MCNEIL CANYON RCAD	W	151	0930	1			1180	1220	990*	1500
151	22.31	JCT SR 151 SPUR	N	151	0438	1						1500*
151	27.36	JCT SR 97	S	151	0438	1	06	21				2350*
	STATE ROUTE NO 153											
153	0.00	JCT SR 97	NW	153	2406	2			1850	1900	1900	1650*
153	1.68	JCT ALTA LAKE ROAD	SE	153	2406	2			1850*	1900	1900	1900*
153	16.82	JCT GOLD CREEK ROAD	NW	153	2407	2	03	02				990*
	STATE RCUTE NO 155											
155	15.55	EXIT-ENT STEAMBOAT ROCK ST PK	SW	155	1330	2	03	06				610*

* BASED ON ACTUAL COUNT

	MILEPOST				NUMBER		SU	TC	1983	1984	1985	1986
155	22.79	JCT AIRPORT ROAD	N	155	1330	2						980*
155	42.39	JCT MCGINNIS LAKE ROAD	S	155	2432	2	02	02	2400	2500	2500	1500*
155	42.39	JCT MCGINNIS LAKE ROAD	N	155	2432	2	02	02	2750	2850	2850	1850*
155	47.52	SPEED STA 26		155	2433	2						970*
155	53.75	JCT COYOTE ROAD	E	155	2433	2			1050	1080	1090	970*
155	79.31	OMAK ECL		155	2434	2	05	02	3400	3100*	3150	3200
155	79.69	JCT FIFTH AVENUE E	SE	155	2434	2	04	02		4800*	4850	4900
155	79.69	JCT FIFTH AVENUE E	NW	155	2434	2				5400*	5400	5400
155	79.79	JCT HANFORD ST	NW	155	2434	2				5700*	5700	5700
155	79.95	JCT FERRY STREET	SE	155	2434	2	04	02		6600*	6700	6700
155	79.95	JCT FERRY STREET	NW	155	2434	2	04	02		6200*	6300	6300
155	80.15	JCT SR 155 SPUR	SE	155	2434	2	04	02	6600	6300*	6400	6400
155	80.17	JCT OMAK AVE WYE CONN	S	155	2434	2	03	01	2900	2350*	2350	2400
155	80.22	JCT THIRD AVENUE E	S	155	2434	2				1350*	1360	1370
155	80.40	JCT FIFTH AVE E	N	155	2434	2				2500*	2500	2550
155	80.40	JCT FIFTH AVE E	S	155	2434	2	07	07		2500*	2500	2550
155	80.15	JCT SR 155	W	155	2443	2	06	06	6400	7600*	7700	7700
155	80.52	JCT SR 215	E	155	2443	2			7400*	8800	8900	8900

STATE ROUTE NO 160

160	0.00	JCT SR 16	NE	160	1807	2	02	01	13400*	13000	13400	14600
160	2.21	PORT ORCHARD WCL		160	1807	2			14000	13600	13600*	14800
160	2.54	JCT PORT ORCHARD BLVD	SW	160	1807	2			14100	13900	13800*	15000
160	2.54	JCT PORT ORCHARD BLVD	NE	160	1807	2			15300	16100	16100*	17500
160	2.90	JCT SIDNEY AVE	NW	160	1807	2			15000	15100	15100*	16500
160	2.90	JCT SIDNEY AVE	SE	160	1807	2			20000	20100	20100*	21900
160	3.38	JCT BAY STREET WYE CONN	NW	160	1807	2			20800	22500	22500*	24500
160	3.41	JCT MAPLE AVE	SE	160	1807	2			18900	19500	19500*	21300
160	4.73	JCT OLNEY*JACKSON AVE	W	160	1807	2			16800	19000	19000*	20700

* BASED ON ACTUAL COUNT

STATE ROUTE	STATE ROUTE MILEPOST	LOCATION	LEG	FA NUMBER	CONTROL SECTION NUMBER	FC	TRUCK PERCENT SU	TC	AVERAGE DAILY TRAFFIC VOLUME 1983	1984	1985	1986
160	4.73	JCT OLNEY*JACKSON AVE	E	160	1807	2			14900	16700	16700*	18200
160	6.72	JCT WOODS ROAD	W	160	1807	2				9800	9800*	10700
160	6.72	JCT WOODS ROAD	E	160	1807	2				9300	9300*	10100
160	7.55	JCT COLCHESTER DRIVE	W	160	1807	2					5700*	6200
160	7.55	JCT COLCHESTER DRIVE	E	160	1807	2					4200*	4600
160	10.30	JCT STOHLTON ROAD	N	160	1807	2				1430	1430*	1550
160	10.30	JCT STOHLTON ROAD	E	160	1807	2				1160	1160*	1260
160	11.01	JCT SEDGWICK ROAD	W	160	1807	2				1500*	1140*	1240
160	11.18	FERRY LANDING-SOUTHWORTH		160	1807	2	02	00	1052*	1069*	986*	1080*
	STATE ROUTE NO 161											
161	2.52	EATONVILLE SCL		161	2745	2			780	820*	850	870
161	3.47	EATONVILLE NCL		161	2745	2			4150	4900*	5300*	5400
161	6.12	JCT EATONVILLE CUTOFF ROAD	SE	161	2745	2	04	01	4350	4300*	4350*	4450
161	6.12	JCT EATONVILLE CUTOFF ROAD	N	161	2745	2	04	01	2800	3000*	2600*	2650
161	8.83	JCT TREK DR E	S	161	2745	2	02	01			2700*	2750
161	8.83	JCT TREK DR E	N	161	2745	2	02	01			2750*	2800
161	11.06	JCT CLEAR LAKE*BENSTON ROADS	S	161	2745	2				3600*	3150*	3200
161	11.31	JCT BARNEY LARSON ROAD	N	161	2745	2				3500*	3000*	3050
161	13.17	JCT KAPOWSIN HIGHWAY	S	161	2745	2	04	01	3400	3650*	3200	3250
161	13.17	JCT KAPOWSIN HIGHWAY	N	161	2745	2	04	01	3900	4900*	4300	4400
161	18.21	JCT 224TH STREET E	S	161	2745	2	03	01	5700	7700*	7900	8100
161	18.21	JCT 224TH STREET E	N	161	2745	2	04	01	8400	11900*	12300	12500
161	21.39	JCT 176TH STREET E	S	161	2745	2	05	03		14400*	14800	15000*
161	21.39	JCT 176TH STREET E	N	161	2745	2	05	02		15400*	15900	16300*
161	22.22	JCT 160TH STREET E	S	161	2745	2			12200	17300	17800	16800*
161	22.22	JCT 160TH STREET E	N	161	2745	2			13200	18700	19300	17900*
161	22.48	JCT 156TH STREET E	S	161	2745	2						17900*
161	22.48	JCT 156TH STREET E	N	161	2745	2						18800*

* BASED ON ACTUAL COUNT

STATE ROUTE	STATE ROUTE MILEPOST	LOCATION	LEG	FA NUMBER	CONTROL SECTION NUMBER	FC	TRUCK PERCENT SU	TC	AVERAGE DAILY TRAFFIC VOLUME 1983	1984	1985	1986
161	22.73	JCT 152ND STREET E	N	161	2745	2	04	02				16800*
161	23.23	JCT 144TH STREET E	N	161	2745	2	04	02	15800	22400	23100	18300*
161	23.38	JCT 141ST STREET E	N	161	2745	2						18500*
161	23.74	JCT 136TH STREET E	N	161	2745	2	04	02				20700*
161	24.24	JCT 128TH STREET E	S	161	2745	2	03	01	22600	21100*	21700	21100
161	24.24	JCT 128TH STREET E	N	161	2745	2	03	01	23500	22300*	23000	23000
161	24.51	JCT 123RD COURT E	N	161	2745	2	03	01		23100*	23800	23800
161	25.00	JCT 116TH STREET E	S	161	2745	2	02	01		21800*	22500	22500
161	25.00	JCT 116TH STREET E	N	161	2745	2	03	01		24100*	24800	24800
161	25.28	JCT 112TH ST E WYE CONN	N	161	2745	2	03	01	21500	25800*	25800*	25800
161	25.37	JCT 110TH STREET E	N	161	2745	2				25400*	25300*	25300
161	25.75	ON*OFF RAMP WYE CONNS SR 512	E	161	2745	2			14400	20600*	20600*	20600
161	28.73	JCT SR 167 S BND	N	3219	2736	2	03	02	20000*	20700	21300	21900
161	28.78	JCT VALLEY AVE WYE CONN	S	3219	2736	2			20000*	20700	21300	21900
161	32.09	JCT SR 514*65TH AVE NE	S	3219	2736	2			15000*	15500	16000	16500
161	32.10	JCT SR 514 WYE CONN	N	3219	2736	2			17300*	17900	18400	18900
161	32.55	KING CO LINE		3219	2736	2			14700*	15200	15700	16100
161	32.55	PIERCE COUNTY LINE		1009	1731	2			14700*	15200	15700	16100
161	32.58	JCT MILITARY ROAD S	NW	1009	1731	2				12000*	12400	12800
161	34.14	JCT MILTON RD S*S 360TH STREET	SE	1009	1731	2			14000*	14500	14900*	15300
161	34.14	JCT MILTON RD S*S 360TH STREET	NW	1009	1731	2			15600*	16100	16600	17100
	STATE ROUTE NO 162											
162	0.08	ON RAMP FROM SR 410	S	3221	2733	3			9500*	9800	10100	11200
162	0.17	JCT 74TH STREET E	N	3221	2733	3	03	01				11200*
162	0.17	JCT 74TH STREET E	S	3221	2733	3	03	01				9500*
	STATE ROUTE NO 164											
164	0.41	JCT WYE CONN TO OFF RAMP	S	164	1718	2	03	02	37600	38800	40000	23800*

* BASED ON ACTUAL COUNT

STATE ROUTE	STATE ROUTE MILEPOST	LOCATION	LEG	FA NUMBER	CONTROL SECTION NUMBER	FC	TRUCK PERCENT SU	TC	AVERAGE DAILY TRAFFIC VOLUME 1983	1984	1985	1986
164	1.28	17TH ST SE WYE CONN-CITY ST	NW	164	1718	2					22200*	22900
164	6.30	UAB 01		164	1718	2			8400*	8700	9000	9300
164	12.24	JCT 228TH AVE SE	NW	164	1718	2					7100*	7300
164	12.24	JCT 228TH AVE SE	SE	164	1718	2					7400*	7600
164	13.30	JCT 244TH AVE SE	SE	164	1718	2			5600	6200*	6400	6600
164	13.57	ENUMCLAW WCL*UAB 32		164	1718	2			6800	7300*	7500	6900*
164	14.52	JCT SR 169*PORTER STREET	NW	164	1718	2			8300	8200*	8400	8600
164	14.52	JCT SR 169*PORTER STREET	SE	164	1718	2			8900	8100*	8300	8500
164	15.13	JCT SR 410	NW	164	1718	2			6600*	5700*	5900	7600*
	STATE ROUTE NO 165											
165	21.22	JCT SR 410 WYE CONN*112TH ST E	E	S271	2738	3			4350	4500	4800*	5000
	STATE ROUTE NO 167											
167	0.35	JCT CITY STREET	NW	167	2707	1			24000	26300*	24700	25700
167	0.35	JCT CITY STREET	SE	167	2707	1	02	01		24400*	22900	23800
167	0.68	CXING EPS*167/13*TACOMA ECL		167	2707	1	02	01	21900	18800*	17700	18400
167	1.19	JCT 31ST AVE CT E	SE	167	2707	1				18200*	17100	17800
167	1.70	JCT GRATZER RD	SE	167	2707	1				18100*	17000	17800
167	2.48	JCT 50TH AVE E	SE	167	2707	1				18000*	16900	17600
167	2.87	JCT 56TH AVE E*40TH ST E	SE	167	2707	1	03	01		18800*	17700	18400
167	3.66	JCT 66TH AVE E*48TH ST E	SE	167	2707	1			17500	19500*	18300	19000
167	4.35	JCT 76TH AVE E	NW	167	2707	1					18200*	18900
167	4.35	JCT 76TH AVE E	SE	167	2707	1					18400*	19100
167	4.56	JCT 78TH AVE E	SE	167	2707	1				19700*	18500*	19200
167	4.77	JCT 20TH ST NW	SE	167	2707	1					18700*	19400
167	4.89	JCT 18TH ST NW*PUYALLUP CL	E	167	2707	1					18700*	19400
167	5.16	JCT 15TH ST NW*PUYALLUP CL	W	167	2707	1			17600	18400*	18700	19400

* BASED ON ACTUAL COUNT

ROUTE	ROUTE MILEPOST	LOCATION	LEG	NUMBER	SECTION NUMBER	FC	PERCENT SU	PERCENT TC	AVERAGE DAILY TRAFFIC VOLUME 1983	1984	1985	1986
167	5.16	JCT 15TH ST NW*PUYALLUP CL	E	167	2707	1			17400	18100*	18500*	19200
167	5.46	JCT 11TH ST NW	E	167	2707	1					19800*	20600
167	5.79	JCT 7TH ST NW	E	167	2707	1	03	01		20800*	21300	22200
167	5.96	JCT 4TH ST NW	E	167	2707	1	02	01		23300*	23800	24800
167	6.16	JCT SR 167 WYE CONN	W	167	2707	1	02	01	20900	22000*	22500	23400
167	6.19	JCT SR 167 WYE CONN	N	167	2707	1			23600	23000*	23500	24400
167	6.52	JCT NORTH LEVEE RD	N	167	2707	1	02	01	23800	24900*	25400	26400
167	5.26	JCT SR 161	S	167	2725	1	02	01	23800	24900*	25400	26400
167	5.26	JCT SR 161	E	167	2725	1	03	03	17400	21000*	21500	22300
167	6.46	OFF RAMP TO SR 512	E	167	2725	1	04	04	31500	35500*	36300	37800
167	7.34	ON RAMP FROM SR 410	NE	167	2726	1			16600	22300*	25000	26000
167	12.05	OFF*ON RAMPS ELLINGSON RD	S	167	1765	1			21300	24900*	27900*	29000
167	12.54	OFF RAMP TO ELLINGSON RD	N	167	1765	1			24000	25700*	29100	30300
167	13.70	ALGONA NCL*AUBURN SCL		167	1765	1			24000	25700	29100*	30300
167	14.82	OFF RAMP TO WB SR 18	N	167	1766	1	02	07	41900	52600	52600	58400*
167	15.52	OFF RAMP TO 15TH ST NW	S	167	1766	1			41900	52600*	52600*	58400
167	17.72	OFF RAMP TO S 277TH STREET	S	167	1766	1			47500	57100*	57100*	61700
167	18.14	ON RAMP FROM S 277TH ST	N	167	1766	1			49200	63500*	63500*	68700*
167	19.45	ON*OFF RAMPS SR 516	S	167	1766	1			49200	61000*	60300	68700
167	19.78	OFF*ON RAMPS SR 516	N	167	1766	1			41000	52100*	51500	60200*
167	26.10	ON RAMP FROM SR 405	S	167	1766	1			70100	89100	88100*	95100
	STATE ROUTE NO 169											
169	0.00	JCT SR 164	N	169	1734	2			6100	5700*	5900	6100*
169	0.67	JCT MCHUGH AVE*SE 432ND STREET	S	169	1734	2				6700*	6900	7100
169	0.67	JCT MCHUGH AVE*SE 432ND STREET	N	169	1734	2			6300	6100*	6300	6500
169	0.98	JCT SE 427TH STREET	S	169	1734	2	01	01				6200*
169	9.09	BLACK DIAMOND NCL		169	1734	2			5100	5300	5300*	5800*
169	11.44	JCT SR 516*KENT KANGLEY RD	S	169	1734	2	02	02	5100	5300	5300*	6300*

* BASED ON ACTUAL COUNT

STATE ROUTE	STATE ROUTE MILEPOST	LOCATION	LEG	FA NUMBER	CONTROL SECTION NUMBER	FC	TRUCK PERCENT SU	TC	AVERAGE DAILY TRAFFIC VOLUME 1983	1984	1985	1986
169	11.44	JCT SR 516*KENT KANGLEY RD	N	169	1734	2			6600	6800	7000*	8100*
169	14.14	JCT SE 231ST ST WYE CONN	S	169	1734	2			13000*	13400	13800	15900
169	14.18	JCT SE 231ST ST WYE CONN	N	169	1734	2	02	05	10800*	11200	11500	13200*
169	15.07	JCT SE 218TH*216TH STREETS	S	169	1734	2			10400*	10700	11000	11700
169	15.07	JCT SE 218TH*216TH STREETS	N	169	1734	2			8500*	8800	9100	9600
169	15.34	JCT SE 214TH STREET	S	169	1734	2				10000*	10300	10900
169	17.68	JCT CEDAR GROVE RD	SE	169	1734	2			9500*	9700	10000	10600
169	17.68	JCT CEDAR GROVE RD	NW	169	1734	2			11400*	11800	12200	13200
169	19.22	JCT JONES ROAD SE	SE	169	1734	2			11400*	12000	12400	13200*
169	19.27	JCT 196TH AVE SE WYE CONN	NW	169	1734	2			12200*	12600	13000	14600*
169	22.29	JCT 149TH AVE SE	E	169	1734	2						15400*
169	22.29	JCT 149TH AVE SE	W	169	1734	2			14200*	14700	15100	16900
169	22.96	JCT SE 140TH WAY	W	169	1734	2						25200*
	STATE ROUTE NO 170											
170	0.00	JCT SR 17	E	S130	1344	3	09	03	1900	1950	2000*	2100
	STATE ROUTE NO 171											
171	0.10	OFF RAMP TO SR 90	NE	171	1340	2	02	03	5000	5200	5800*	4700*
171	0.75	JCT BURRESS AVE	SW	171	1340	2				7500*	8400	8200
171	0.75	JCT BURRESS AVE	NE	171	1340	2				7300*	8100	7900
171	0.79	JCT BURRESS AVE	NE	171	1340	2				9000*	10000	9800
171	1.36	JCT LOCUST STREET	SW	171	1340	2				10700*	12000	11800
171	1.36	JCT LOCUST STREET	NE	171	1340	2				11800*	13200	12900
171	2.89	JCT ALDER STREET	SW	171	1340	2	02	01	17100	17700	19700	18300*
171	2.89	JCT ALDER STREET	NE	171	1340	2	02	01	15500	12400*	13800	13500*
171	3.02	JCT PIONEER WAY	NE	171	1340	2			3950	3100*	3400	3400
171	3.34	JCT BLOCK STREET	SW	171	1340	2						3400*

* BASED ON ACTUAL COUNT

STATE ROUTE	STATE ROUTE MILEPOST	LOCATION	LEG	FA NUMBER	CONTROL SECTION NUMBER	FC	TRUCK PERCENT SU	TC	AVERAGE DAILY TRAFFIC VOLUME 1983	1984	1985	1986
171	3.82	JCT SR 17	SW	171	1340	2	07	01	3600	2900	2900*	3300
171	3.82	JCT SR 17	NE	171	1340	2	05	01	2700	2150	2350*	2400
		STATE ROUTE NO 172										
172	0.00	JCT SR 2	N	S090	0935	3			120	120	120	110*
172	35.08	JCT SR 17	W	S090	0934	3			130	130	130	110*
		STATE ROUTE NO 173										
173	11.96	JCT SR 97 WYE CONN	S	S241	2420	3	04	02	3200*	3300	3350	3150
		STATE ROUTE NO 174										
174	0.14	JCT SR 17 WYE CONN*P NE	E	174	0933	2	06	10	870	900	910	650*
174	23.38	LINCOLN COUNTY LINE		174	1334	2			2050	2100	2100	2000*
174	31.57	JCT COUNTY ROAD	NW	174	2237	2					1550*	1200
174	40.66	JCT SR 21	NW	174	2237	2	05	10	1650	1700	1700*	1300
		STATE ROUTE NO 181										
181	0.06	ON-OFF RAMPS SR 18	N	1045	1740	2			6200	7300*	7300*	7300
181	1.41	JCT 15TH STREET NW	S	1045	1740	2			5600	6500*	6500*	6500
181	1.41	JCT 15TH STREET NW	N	1045	1740	2			5200	6400*	6450*	6450
181	2.69	JCT 37TH STREET NW	S	1045	1740	2			5200	6300*	6300*	6300
181	2.69	JCT 37TH STREET NW	N	1045	1740	2			5800	6000*	6000*	6000
181	3.61	JCT S 277TH STREET	S	1045	1740	2			5100	6000*	6000	6000
181	3.61	JCT S 277TH STREET	N	1045	1740	2			6200	6700*	6700*	6700
181	5.32	JCT SR 516	S	1045	1740	2			7700	8000*	8200	8200
181	5.34	JCT WYE CONN FROM SR 516	N	1045	1779	1			21500*	19800*	20300	20700

* BASED ON ACTUAL COUNT

STATE ROUTE	STATE ROUTE MILEPOST	LOCATION	LEG	FA NUMBER	CONTROL SECTION NUMBER	FC	TRUCK PERCENT SU	TC	AVERAGE DAILY TRAFFIC VOLUME 1983	1984	1985	1986
181	5.56	JCT MEEKER STREET	S	1045	1779	1			21500*	19800	20300	20700
181	5.93	JCT W JAMES STREET	S	1045	1779	1				18600*	19200	19600
181	5.93	JCT W JAMES STREET	N	1045	1779	1				21900*	22600	23100
181	10.87	JCT STRANDER BLVD		1045	1779	1					22600*	23100
	STATE ROUTE NO 182											
182	0.28	OFF RAMP TO SR 82	E	182	0314	5	04	14				6800*
182	3.55	YAKIMA RIVER BRIDGE WPS EB		182	0314	5	04	14				7700*
182	6.34	PTR 81		182	1111	5				7000	9434*	16441*
182	9.62	ON RAMP FROM ROAD 68	E	182	1111	5				8000	10800	14200*
182	11.65	ON RAMP FROM SR 395	W	182	1111	5				8000	10800*	14200
182	12.08	OFF RAMP TO SR 395	E	182	1111	5						23300*
182	12.81	OFF RAMP TO 20TH AVE	E	182	1111	5			19100	17400*	17700	23300
182	13.66	OFF RAMP TO 4TH AVE	E	182	1111	5			17600	17300	17600	17300*
182	14.04	JCT EBCD LANES		182	1111	5			17600	17300*	17600*	17300
	STATE ROUTE NO 193											
193	0.00	JCT SR 12	N	6009	0233	3	13	09	1480*	1550	1500*	1550
	STATE ROUTE NO 195											
195	0.00	IDAHO STATE LINE	W	195	3803	1			2780*	2830*	3250*	3500
195	0.12	JCT SHOEMACKER RD	W	195	3803	1				2350*	2650	2850
195	0.06	JCT SR 195 SPUR	NW	195	3803	1				2800*	3200	3450
195	5.29	JCT BLAIRE STREET*CO RD 9410	SE	195	3803	1				3200*	3250	3500
195	5.29	JCT BLAIRE STREET*CO RD 9410	NW	195	3803	1				3250*	3300	3550
195	9.05	JCT UNION FLAT RD	E	195	3803	1					3350*	3500
195	9.05	JCT UNION FLAT RD	W	195	3803	1					2800*	2900

* BASED ON ACTUAL COUNT

	MILEPOST	LOCATION		LRS NUMBER	SECTION NUMBER	FC	PERCENT SU	PERCENT TC	1983	1984	1985	1986
195	13.35	JCT JOHNSON ROAD	SE	195	3803	1				2900*	2800	2900
195	13.35	JCT JOHNSON ROAD	NW	195	3803	1	07	10		3000*	2950	3050
195	19.94	JCT SR 195 WYE CONN	S	195	3803	1	05	07	3400*	3600	3400*	3550
195	19.99	JCT SR 195 WYE CONN	W	195	3804	1	08	13	1900*	2000	2100*	2200
195	22.39	JCT SR 270	SE	195	3804	1	05	15	1750*	1850	1900*	2000
195	22.61	JCT SR 270 WYE CONN	NW	195	3804	1	07	12	4750*	5000	5100*	5300
195	28.22	JCT INMAN RD	S	195	3804	1						4750*
195	30.74	JCT HAMILTON*ALBION RDS	S	195	3804	1	03	05	5500	5800*	5900	6100
195	30.74	JCT HAMILTON*ALBION RDS	N	195	3804	1	03	05	5700	6000*	6100	6300
195	33.03	JCT SHAWNEE ROAD	NW	195	3804	1	05	05		6000*	6100	6300
195	35.86	JCT BENNETT ROAD 8040	SE	195	3804	1	04	06		6300*	6400	6600
195	35.86	JCT BENNETT ROAD 8040	NW	195	3804	1				6300*	6400	6600
195	37.25	JCT POPLAR ST	NW	195	3804	1	05	05		6500*	6600	6900
195	37.46	MAIN ST*BR SPS*195/22	SE	195	3804	1	04	06		6700*	6800	7100
195	37.49	JCT THORN STREET	SE	195	3804	1	04	04		9900*	10100	10500
195	37.49	JCT THORN STREET	NW	195	3804	1	04	04		11100*	11300	11800
195	37.84	JCT SR 272*CANYON STREET	S	195	3804	1	05	05	11100	10000	11400*	11800
195	37.84	JCT SR 272*CANYON STREET	N	195	3804	1	06	05	10600	9600	10400*	10800
195	38.47	JCT FIRST STREET	S	195	3804	1			10400*	9400	10000*	10400
195	38.60	JCT SR 26 WYE CONN	N	195	3805	1	06	08	7400*	6700	6900*	7200
195	44.64	JCT DRY CREEK ROAD	N	195	3805	1					4800*	5000
195	47.99	JCT SR 23*COUNTY ROAD	S	195	3805	1			6000	5400	5000*	5200
195	47.99	JCT SR 23*COUNTY ROAD	N	195	3805	1			5300	4800	4300*	4500
195	49.76	JCT COUNTY RD 3860	N	195	3805	1					4350*	4500
195	55.10	JCT THORN CREEK ROAD	S	195	3805	1			5400	4400	4150*	4300
195	62.42	OFF RAMP SR 271	S	195	3805	1	02	10	4900	4000	4000	3850*
195	62.83	OFF RAMP SR 271	N	195	3805	1			4600	3750	3850*	4600
195	65.73	PTR 65		195	3805	1	06	12	4600	3751*	3726*	3883*
195	70.46	CN RAMP FROM PLAZA ROAD	S	195	3204	1	04	07	4800*	3900	4400*	4600
195	71.18	CN RAMP FROM PLAZA ROAD	N	195	3204	1	04	06	5000*	4100	4550	4700

* BASED ON ACTUAL COUNT

STATE ROUTE	STATE ROUTE MILEPOST	LOCATION	LEG	FA NUMBER	CONTROL SECTION NUMBER	FC	TRUCK PERCENT SU	TC	AVERAGE DAILY TRAFFIC VOLUME 1983	1984	1985	1986
195	76.44	ON-OFF RAMPS BRADSHAW ROAD		195	3205	1					4550*	4700
195	78.93	JCT CHENEY SPANGLE ROAD	S	195	3205	1	06	07	4900*	4000	4600*	4800
195	78.93	JCT CHENEY SPANGLE ROAD	N	195	3205	1	04	08	5000	4100	4850*	5000
195	88.03	JCT EXCELSIOR DRIVE	N	195	3205	1					6500*	6800
	STATE ROUTE NO 197											
197	0.00	COLUMBIA RIVER BR SPS*197/1		197	2008	2			2600	3100*	3500	3600
197	0.80	JCT DALLESPORT ROAD	S	197	2009	2			2600	3100	3500*	3600
197	1.15	JCT DOCK ROAD	S	197	2009	2	05	06			2900*	3000
197	1.15	JCT DOCK ROAD	N	197	2009	2	04	04			2360*	2400
197	3.14	JCT SR 14 WYE CONNECTIONS	S	197	2009	2	04	04	2150*	2550*	2600	2650
	STATE ROUTE NO 202											
202	0.06	OFF*ON RAMPS SR 522	SE	202	1710	2			18100*	18700	19300	20800
202	0.55	JCT SR 202*WOODNVILLE DR WY CN	NE	202	1710	2			7400	7600	7800	10100*
202	0.57	JCT SR 202 WYE CONN	SE	202	1710	2			3500	3600	3700	5600*
202	2.22	JCT NE 145TH STREET WYE CONN	E	202	1710	2			6400	5500	5600*	7300*
202	9.87	JCT 204TH PLACE NE	NW	202	1774	2						16800*
202	9.87	JCT 204TH PLACE NE	SE	202	1774	2						17100*
202	12.99	UAB 01		202	1774	2				6600*	6800	7800
	STATE ROUTE NO 203											
203	8.82	JCT NE STILLWATER HILL RD	SE	S171	1750	3						4200*
203	8.82	JCT NE STILLWATER HILL RD	NW	S171	1750	3						3800*
203	24.17	JCT SR 2	S	S315	3136	3	04	03	6000*	6200	6400	6700
	STATE ROUTE NO 204											
204	2.33	JCT SR 9 WYE CONN	SW	204	3137	2			13800*	14300	14700	15900

* BASED ON ACTUAL COUNT

STATE ROUTE	STATE ROUTE MILEPOST	LOCATION	LEG	FA NUMBER	CONTROL SECTION NUMBER	FC	TRUCK PERCENT SU	TC	AVERAGE DAILY TRAFFIC VOLUME 1983	1984	1985	1986
		STATE ROUTE NO 205										
205	26.59	OREGON STATE LINE		205	0606	5			37500*	44453*	51000	58800*
205	29.09	PTR 51		205	0607	5	03	05	35010*	39560*	40440*	44741*
205	31.27	JCT SBCD LANES	NW	205	0607	5			25900*	30000	30700	33800
205	36.55	ON RAMP NE 134TH ST	SE	205	0607	5	05	04	18300*	21200*	20300*	22300
205	36.56	OFF RAMP NE 134TH ST	NW	205	0607	5					14200*	15600
		STATE ROUTE NO 206										
206	0.00	JCT SR 2	E	S329	3238	3	06	02	3800	4250*	4250	4350
206	0.04	JCT MARKET STREET	E	S329	3238	3	04	01	1430	1950*	1950	2000
206	2.37	JCT BRUCE ROAD	W	S329	3238	3	04	02		1260*	1270	1300
206	2.37	JCT BRUCE ROAD	E	S329	3238	3	04	02		900*	910	930
206	6.92	JCT FORKER ROAD	SW	S329	3238	3			1200	1240	1350*	1380
		STATE ROUTE NO 207										
207	0.01	JCT SR 2 WYE CONN	NE	S043	0440	3			1500	1750*	1750	1850
207	3.79	JCT SR 209	S	S043	0440	3			1350	1700*	1700	1800
207	9.72	JCT N SHORE ROAD	SE	S043	0431	3			480	570*	570	610
		STATE ROUTE NO 209										
209	0.00	JCT SR 2	N	S041	0430	3	04	01	3200	3500*	3550*	3800*
209	0.11	LEAVENWORTH NCL		S041	0430	3			2600	2800*	2850	3050
209	0.47	JCT PESHASTIN NORTH RD WYE	N	S041	0430	3			1550	2100*	2100	2250
209	14.06	JCT CHIWAWA RIVER ROAD	N	S041	0430	3			310	460*	460	490
209	19.00	JCT SR 207	E	S041	0430	3			380	550*	550	590

* BASED ON ACTUAL COUNT

STATE ROUTE	STATE ROUTE MILEPOST	LOCATION	LEG	FA NUMBER	CONTROL SECTION NUMBER	FC	TRUCK PERCENT SU	TC	AVERAGE DAILY TRAFFIC VOLUME 1983	1984	1985	1986
		STATE ROUTE NO 211										
211	0.00	JCT SR 2	N	211	2630	2			1350	1390	1400	1290*
211	0.07	JCT SR 2 WYE CONN	N	211	2630	2	06	05	1350*	1390	1400	1340*
211	5.42	JCT FERTILE VALLEY ROAD	N	211	2630	2					1100*	1070
		STATE ROUTE NO 215										
215	0.00	JCT SR 20	NE	215	2442	2	04	05	4700*	4850	4950	5000
215	0.94	JCT OAK STREET	SW	215	2442	2	03	02	7600*	7900	8100	8200
215	0.94	JCT OAK STREET	NE	215	2442	2	03	01	6900*	7100	7300	7400
215	3.33	OKANOGAN NCL		215	2442	2			6700*	6900	7100	7200
215	5.05	JCT SR 155 SPUR*CENTRAL AVE	S	215	2442	2	05	01	9200*	9500	9700	9800
215	5.05	JCT SR 155 SPUR*CENTRAL AVE	N	215	2442	2	05	01	8400*	8700	8900	9000
215	5.41	JCT JUNIPER ST N	SW	215	2442	2	06	01	7700*	8000	8200	8300
215	5.41	JCT JUNIPER ST N	NE	215	2442	2	06	01	5300*	5500	5600	5700
215	6.12	OMAK NCL		215	2442	2	05	01	4400*	4550	4650	4700
215	6.22	JCT SR 97 WYE CONN	W	215	2442	2	04	01	3550*	3650	3750	3800
		STATE ROUTE NO 220										
220	4.18	JCT PINECONE ROAD	S	S390	3930	3			540	560	560	510*
220	26.25	JCT COUNTY RD	E	S390	3930	3						2050*
220	26.58	JCT HOSPITAL RD	E	6404	3930	3						2950*
220	26.63	JCT WARD RD	E	6404	3930	3	02	02				3800*
220	26.76	JCT CEMETERY ROAD	E	6404	3930	3						4450*
220	27.01	JCT SR 97 WYE CONNS	E	6404	3930	3	02	01	8600	8900	9000	7400*
220	27.03	JCT COUNTY ROAD	E	6404	3930	3	01	01				7100*
220	27.42	JCT SR 22	W	6404	3930	3	02	01	9400	9700	9800	7700*

* BASED ON ACTUAL COUNT

ROUTE	ROUTE MILEPOST	LOCATION	LEG	NUMBER	SECTION NUMBER	FC	PERCENT SU	PERCENT TC	1983	1984	1985	1986
		STATE ROUTE NO 221										
221	0.00	JCT SR 14	N	221	0333	2	06	24	2900*	3000	3000	3050
221	17.35	JCT COUNTY WELL ROAD	S	221	0333	2	03	21	2400*	2500	2500	2550
221	17.35	JCT COUNTY WELL ROAD	W	221	0333	2	04	22	2400*	2500	2500	2550
221	23.45	EXIT-ENT PIT SITE	E	221	0333	2					2850*	2900
221	25.77	JCT SALES YARD*DUMP ROADS	E	221	0333	2					3050*	3100
221	25.77	JCT SALES YARD*DUMP ROADS	W	221	0333	2					3350*	3400
221	25.86	PROSSER ECL		221	0333	2			3050*	3150	3350	3400
221	26.07	JCT SR 22	E	221	0333	2	08	19	3050*	3150	3350	3400
		STATE ROUTE NO 223										
223	0.00	JCT SR 22	E	223	3936	2			1550*	1600	1600	1650
223	3.81	SR 82 WB UXING		223	3936	2			3700*	3800	3850	3900
		STATE ROUTE NO 224										
224	0.37	JCT DEMOSS ROAD	W	224	0336	2						1650*
224	4.75	WEST RICHLAND WCL		224	0336	2			3600	2500	1850*	2400
224	6.00	JCT RUPPERT ROAD	E	224	0336	2	01	01				2500*
224	6.59	JCT 62ND PL	W	224	0336	2			3700	2550*	1900	2500*
224	6.59	JCT 62ND PL	E	224	0336	2			4450	3050	2250	3050*
224	8.21	JCT S 38TH AVE	W	224	0336	2						8800*
224	8.33	JCT FALLON*RIVERSIDE DRIVES	W	224	0336	2	02	01				9300*
224	8.33	JCT FALLON*RIVERSIDE DRIVES	E	224	0336	2	03	01			9700*	10200*
224	8.38	W RICHLAND ECL*RICHLAND WCL		224	0336	2	03	00	11800	9400*	9700	10200
224	8.73	JCT KINGSTON RD	E	224	0336	2						10100*
224	9.10	JCT JONES ROAD	W	224	0336	2						10000*

* BASED ON ACTUAL COUNT

STATE RCUTE	STATE ROUTE MILEPOST	LOCATION	LEG	FA NUMBER	CONTROL SECTION NUMBER	FC	TRUCK PERCENT SU	TC	AVERAGE DAILY TRAFFIC VOLUME 1983	1984	1985	1986
224	9.10	JCT JONES ROAD	E	224	0336	2						10500*
224	9.45	JCT BUCKSKIN LOOP	E	224	0336	2						10400*
224	9.61	JCT HALL ROAD		224	0336	2						10800*
224	9.73	JCT BUCKSKIN LOOP	W	224	0336	2						10800*
224	9.73	JCT BUCKSKIN LOOP	E	224	0336	2						11300*
224	9.84	JCT TERMINAL DRIVE	E	224	0336	2	03	01				12300*
	STATE ROUTE NO 231											
231	2.15	JCT G.BROWN ROAD		S221	2234	3					180*	200*
231	28.11	JCT SR 2	S	S221	2235	3	05	04	240	380*	400	440
231	31.08	JCT SR 2	N	S223	2240	3			1050	1340*	1470*	1500
231	45.42	JCT SR 291	S	S333	3330	3			370*	390*	490*	500
231	45.42	JCT SR 291	N	S333	3330	3			340*	530*	460*	470
231	53.35	JCT NEWHOUSE LANE	S	S333	3330	3				490*	430	440
231	57.70	JCT CAMAS PRAIRIE ROAD	N	S333	3330	3	04	02		410*	360	370
231	62.11	JCT SR 292 WYE CONN	S	S333	3330	3			1300	910*	780	800
231	62.18	JCT CITY STREET	SE	S333	3330	3				1070*	930	950
	STATE ROUTE NO 232											
232	1.59	JCT SR 395	W	S330	3339	3	09	05	560	580	500	690*
	STATE ROUTE NO 237											
237	0.00	JCT SR 20	N	S292	2933	3			1300*	1340	1380	1600*
237	9.07	JCT SR 11	W	S292	2933	3			1550	1600	1650	1450*
	STATE ROUTE NO 240											
240	0.00	JCT SR 24	S	240	0338	2			1650*	1700	1950	1600

* BASED ON ACTUAL COUNT

	MILEPOST	LOCATION	LEG	NUMBER	SECTION NUMBER	FC	PERCENT SU	TC	1983	1984	1985	1986
240	21.93	JCT SNIVELY ROAD	W	240	0338	2				2600*	3000*	2450
240	21.93	JCT SNIVELY ROAD	E	240	0338	2				2650*	3050	2500
240	25.17	JCT GROSSCUP ROAD	SE	240	0338	2	05	07	2700*	2550*	2850*	2300*
240	31.99	JCT VAN GIESEN ST WYE CONN	N	240	0338	2			13200*	12700*	11000*	10000
240	34.64	ON RAMP FROM SR 182	W	240	0338	2						14600*
240	37.53	PTR 62		240	0304	2			41316*	33011*	29644*	33558*
240	38.42	OFF RAMP TO OLD SR 12	W	240	0304	2			47000	38000	34200	26900*
240	39.64	RICHLAND ECL		240	0304	2			36400	28300*	25000*	24000
240	42.77	JCT WB SR 240*SR 395 WB CONN	W	240	0304	2					24800*	21300*
240	43.17	SR 395 UXING		240	0304	2			41300	33000	29500*	25400
	STATE ROUTE NO 241											
241	0.00	SR 82 OXING SPS*		241	3938	2			1340	1380	1930*	2000
241	0.09	OFF*ON RAMPS SR 82	N	241	3938	2			1340	1380	2700*	2800
241	0.45	JCT OLD SR 12	S	241	3938	2			2750	2850	3400*	3550
241	0.45	JCT OLD SR 12	N	241	3938	2	06	03	1650	1700	1700*	1750
241	4.45	JCT INDEPENDENCE ROAD	N	241	3938	2	02	09	1150	1190	1200	1380*
	STATE ROUTE NO 243											
243	0.00	JCT SR 24	NW	243	1341	2	02	15	1950	2000	2000	1800*
243	28.23	JCT SR 26 WYE CONN	S	243	1341	2			2650	2750	2750	1850*
	STATE ROUTE NO 260											
260	0.00	JCT SR 17	E	S110	1130	3	06	23	990	1600*	1600	1600
260	4.06	JCT BUEHLER LANE*CO RD 18-20	W	S110	1130	3	05	09				1550*
260	7.53	JCT SR 395	W	S110	1130	3	06	07	1700	2650*	2650	2400
260	7.53	JCT SR 395	E	260	1131	2	08	03	850	980*	990	930

* BASED ON ACTUAL COUNT

STATE ROUTE	STATE ROUTE MILEPOST	LOCATION	LEG	FA NUMBER	CONTROL SECTION NUMBER	FC	TRUCK PERCENT SU	TRUCK PERCENT TC	AVERAGE DAILY TRAFFIC VOLUME 1983	1984	1985	1986
260	11.76	JCT HOON ROAD	E	260	1131	2						444*
260	24.59	KAHLOTUS WCL		260	1131	2			540	620	620	390*
260	24.73	JCT SR 21	W	260	1131	2	03	06	540	620*	620	390*
260	24.73	JCT SR 21	E	260	1132	2	06	07	540	690*	700	440
260	25.33	KAHLOTUS ECL		260	1132	2			570	730	740	590*
260	37.19	FRANKLIN COUNTY LINE		260	0141	2	03	19	610	780	790	780*
	STATE ROUTE NO 261											
261	20.68	PALOUSE FALLS RD	SE	261	1134	2						300*
261	26.53	JCT NUNAMAKER ROAD	SE	261	1134	2	08	08				290*
261	38.08	JCT BENGE WASHTUCNA ROAD	S	S013	0131	3	04	06				340*
261	41.79	JCT RAY ROAD	N	S013	0131	3						320*
	STATE ROUTE NO 270											
270	0.06	JCT SR 195 WYE CONN	E	270	3831	1	05	04	4900	5100	3500*	3800
270	1.57	JCT WAWAWAI RD	W	270	3831	1					4150*	4500
270	1.57	JCT WAWAWAI RD	E	270	3831	1					4800*	5200
270	3.16	JCT STADIUM WAY WYE CONN	NW	270	3831	1	04	02	15700	16200	13400*	14500
270	3.21	JCT STADIUM WAY WYE CONN	SE	270	3831	1	04	02	12500	12900	12100*	13100
270	3.43	JCT JOHNSON AVE	NW	270	3831	1					12100*	13100
270	3.43	JCT JOHNSON AVE	SE	270	3831	1					8900*	9600
270	4.50	JCT CITY STREET	W	270	3831	1					9000*	9700
270	4.50	JCT CITY STREET	E	270	3831	1					10600*	11500
270	4.74	UAB 12		270	3831	1			6500	8600*	10600	11500
270	7.36	JCT SUNSHINE ROAD	W	270	3831	1					10900*	11800
270	7.36	JCT SUNSHINE ROAD	E	270	3831	1					10600*	11500
270	9.07	JCT AIRPORT ROAD	W	270	3831	1					10400*	11200
270	9.07	JCT AIRPORT ROAD	E	270	3831	1					10000*	10800

* BASED ON ACTUAL COUNT

STATE ROUTE	STATE ROUTE MILEPOST	LOCATION	LEG	FA NUMBER	CONTROL SECTION NUMBER	FC	TRUCK PERCENT SU	TRUCK PERCENT TC	AVERAGE DAILY TRAFFIC VOLUME 1983	1984	1985	1986
270	9.89	IDAHO STATE LINE		270	3831	1			7320*	8620*	10000	10800*
	STATE ROUTE NO 271											
271	0.00	JCT SR 27	NW	S382	3808	3			840	650*	610*	510
271	0.22	OAKESDALE NCL		S382	3808	3			840	650*	610	510
271	8.38	ON*OFF RAMPS SR 195	SE	S382	3808	3			1040	810*	760	640*
	STATE ROUTE NO 272											
272	0.00	JCT SR 195	E	S384	3834	3	04	01	1900	1950	1570*	1600
272	2.10	JCT CHICKENFARM ROAD	E	S384	3834	3	02	02				470*
272	16.52	JCT SR 27	W	S384	3834	3	04	02	660	540*	540	550
272	16.78	JCT SR 27	E	S384	3835	3	11	01	2250	2050*	2050	1950
272	19.23	IDAHO STATE LINE		S384	3835	3			570*	570*	570*	550*
	STATE ROUTE NO 274											
274	0.00	JCT SR 27*N CROSBY ST	E	S380	3839	3			1380	1400*	1410	1350
274	0.45	TEKOA ECL		S380	3839	3			1210	1230	1240	920*
274	1.92	IDAHO ST LINE*JCT CO RD 1070	E	S380	3839	3			830*	830*	830*	800*
	STATE ROUTE NO 281											
281	0.12	OFF*ON RAMPS SR 90	N	281	1304	1			3500*	3600	3650	3450*
281	1.00	SR MP 1		281	1304	1						3350*
281	2.55	JCT 2 NW	S	281	1304	1	08	10	3500*	3600	3650	3350
281	2.65	JCT SR 281-BURKE JUNCTION SPUR	N	281	1304	1	09	14	4650*	4800	4850	4450
281	9.58	JCT 9 NW	S	281	1304	1	08	10	5400*	5600	5600	6500*
281	9.58	JCT 9 NW	N	281	1304	1	07	09	6200*	6400	6500	6800

* BASED ON ACTUAL COUNT

STATE ROUTE	STATE ROUTE MILEPOST	LOCATION	LEG	FA NUMBER	CONTROL SECTION NUMBER	FC	TRUCK PERCENT SU	TRUCK PERCENT TC	AVERAGE DAILY TRAFFIC VOLUME 1983	1984	1985	1986
281	10.55	JCT SR 28	S	281	1304	1	04	07	7500*	7700	7800	8100*
281	2.65	JCT SR 281	SE	281	1310	1	11	19	1550*	1600	1600	2350*
281	4.21	JCT SR 283*OFF RMP TO SR 90 WB	NW	281	1310	1			1950*	2000	2000	2500
	STATE ROUTE NO 282											
282	0.00	JCT SR 28	SE	282	1342	2	05	03	3550	3650	3700	3550*
282	4.85	JCT SR 17 WYE CONN	NW	282	1342	2			2900	3000	3000	4050*
	STATE ROUTE NO 283											
283	0.00	JCT SR 281	NE	283	1309	2			1450*	1500	1500	1500
283	5.96	JCT 5 NW	NE	283	1309	2	09	06				1210*
283	14.86	JCT SR 28	SW	283	1309	2	06	04	1200*	1240	1250	1250
	STATE ROUTE NO 285											
285	0.14	PTR 103		5925	0917	1	02	01	34947*	36076*	36766*	37929*
	STATE ROUTE NO 290											
290	0.00	JCT WB SR 2*BROWNE ST		290	3252	2				5500*	5500	5500
290	0.74	JCT SR 290 SPUR*HAMILTON ST	W	290	3234	2	06	02		12300*	12400	10200*
290	0.74	JCT SR 290 SPUR*HAMILTON ST	E	290	3234	2	08	03		12500*	12600	11500*
290	8.44	JCT PINES RD WYE CONN	W	290	3234	2	05	03	14300	14800	14900	14000*
290	8.45	JCT PINES ROAD	E	290	3234	2	05	02	14700	15200	15300	17000*
290	11.54	JCT FLORA RD*UAB 02	W	290	3234	2	04	03	12200	10800*	10900	12000
290	11.54	JCT FLORA RD*UAB 02	E	290	3234	2	04	03	12200	11100*	11200	12300
290	12.50	JCT BARKER ROAD	W	290	3234	2	04	03		11500*	11000*	12100
290	12.50	JCT BARKER ROAD	E	290	3234	2	04	03		11100*	11000*	12100

* BASED ON ACTUAL COUNT

STATE ROUTE	STATE ROUTE MILEPOST	LOCATION	LEG	FA NUMBER	CONTROL SECTION NUMBER	FC	TRUCK PERCENT SU	TRUCK PERCENT TC	AVERAGE DAILY TRAFFIC VOLUME 1983	1984	1985	1986
290	13.58	JCT CAMPBELL ROAD	W	290	3234	2	05	05		6300*	6300	6900
290	13.58	JCT CAMPBELL ROAD	E	290	3234	2	05	05		6100*	6100	6700
290	15.16	JCT LYNDEN ROAD	E	290	3234	2				6000*	6000	6600
290	16.87	JCT STARR ROAD	W	290	3234	2	06	05	4600	5600*	5600*	6200
290	16.87	JCT STARR ROAD	E	290	3234	2	06	07	3450	4250*	4050*	4450
290	18.07	JCT IDAHO ROAD	E	290	3234	2					3800*	4200
290	18.38	IDAHO ST LINE		290	3234	2			3100*	3180*	3130*	3518*
290	0.74	JCT SR 290	S	NFA	3220	1	05	02		16500	16600	21400*
		STATE ROUTE NO 291										
291	0.00	JCT SR 2	W	3950	3236	3	03	01	21500	22200	22400	24500*
291	5.22	JCT SEVEN MILE RD*LOWELL AVE	S	3950	3236	3					3800*	3900
291	5.22	JCT SEVEN MILE RD*LOWELL AVE	N	3950	3236	3					2400*	2500
291	9.20	JCT NINE MILE ROAD	S	S327	3236	3					1800*	1900
291	9.20	JCT NINE MILE ROAD	N	S327	3236	3					1350*	1400
291	11.17	STEVENS COUNTY LINE		S327	3236	3			3100	3150*	3200	3200
291	12.91	JCT COUNTY ROAD	W	S335	3343	3			2950*	3000	3000	3000
291	15.96	JCT COUNTY ROAD	SE	S335	3343	3			940*	930*	940	950
291	15.96	JCT COUNTY ROAD	NW	S335	3343	3			910*	900	910	920
291	16.05	JCT WHITMORE HILL ROAD	NW	S335	3343	3			860*	850	860	870
291	28.38	JCT COUNTY ROAD	E	S335	3343	3	14	00	350*	450*	400	410
291	28.41	JCT WYE CONN TO COUNTY ROAD	W	S335	3343	3	09	01	210*	200	180	190
291	30.14	JCT BETHEL LIGHTHOUSE ROAD	W	S335	3343	3				200*	180	190
291	33.09	JCT SR 231	E	S335	3343	3			150*	170*	150*	160
		STATE ROUTE NO 292										
292	0.02	JCT SR 231 WYE CONN	E	S332	3337	3			820	1070*	1080	1150
292	5.91	JCT SR 395	W	S332	3337	3			1950	2000	2000	2800*

* BASED ON ACTUAL COUNT

STATE ROUTE	STATE ROUTE MILEPOST	LOCATION	LEG	FA NUMBER	CONTROL SECTION NUMBER	FC	TRUCK PERCENT SU	TC	AVERAGE DAILY TRAFFIC VOLUME 1983	1984	1985	1986
		STATE ROUTE NO 300										
300	0.00	BELFAIR STATE PK BNDRY	N	S231	2333	3			3000	3100	3200	3700*
300	3.35	JCT SR 3	S	S231	2333	3			6200	6400	6600	7100*
		STATE ROUTE NO 302										
302	0.05	JCT SR 3 WYE CONN	N	302	2332	2	04	02	1380*	1350*	1390	1750*
302	2.06	JCT COULTER CR ROAD	N	302	2332	2	03	01		1900*	1950	2450
302	2.06	JCT COULTER CR ROAD	S	302	2332	2				1700*	1750	2200
302	16.55	JCT CREVISTON DR NW	E	302	2739	2						9200*
302	19.56	JCT GOODNOUGH DR NW*PVT RD	S	302	2739	2						15700*
302	20.11	JCT GOODNOUGH DR NW	S	302	2739	2						16000*
		STATE ROUTE NO 303										
303	0.00	JCT SR 304	N	6587	1830	1			6700	6800*	7000	7100
303	0.05	JCT 4TH ST	N	6587	1830	1				8000*	8200	8300
303	0.00	JCT 6TH ST	S	6587	1830	1			7700	9000*	9300	9400
303	0.26	JCT 11TH STREET	S	6587	1830	1			13500	13500*	13900	14200
303	0.26	JCT 11TH STREET	N	6587	1830	1			29500	32800*	33800	34500
303	0.62	JCT 17TH STREET	N	6587	1830	1			37200	33400*	34400	35100
303	1.46	JCT SR 303*SHERIDAN ROAD	S	6587	1830	1			31200*	39800*	41300	41800
303	1.46	JCT SR 303*SHERIDAN ROAD	N	6587	1830	1			29100*	31200*	32100	32700
303	1.97	JCT SR 306*SYLVAN WAY	S	6587	1830	1			29900*	29000*	29900	30500
303	1.97	JCT SR 306*SYLVAN WAY	N	6587	1848	3			27400	28000*	28800	29400
303	2.75	JCT RIDDEL RD*BREMERTON NCL	S	6587	1848	3			20600*	23100*	23800	24300
303	2.75	JCT RIDDEL RD*BREMERTON NCL	N	6587	1848	3			21100*	22500*	23200	23700
303	5.38	JCT SB SR 303-WAAGA WAY	S	6587	1848	3			12900*	13800	14200	14500

* BASED ON ACTUAL COUNT

STATE ROUTE	STATE ROUTE MILEPOST	LOCATION	LEG	FA NUMBER	CONTROL SECTION NUMBER	FC	TRUCK PERCENT SU	TC	AVERAGE DAILY TRAFFIC VOLUME 1983	1984	1985	1986
303	5.43	JCT SB SR 303-WAAGA WAY CONN	N	6587	1848	3			3500*	3600	3700	3800
303	1.48	JCT SHERIDAN ROAD	SE	6589	1843	2			3850*	4100	4000	4100
303	2.05	JCT CAMPBELL WAY	SE	6589	1843	2				8100*	8300	8500
303	2.38	JCT MOUNTAIN VIEW DRIVE	SE	6589	1843	2				8600*	8900	9100
303	2.96	JCT HARKINS STREET*WHEATON WAY	N	6589	1843	2			10000	9800*	10100	10300
303	3.42	JCT 6TH ST	S	6589	1843	2				11200*	11500	11700
303	3.59	JCT SR 304	N	6589	1843	2			12000	9900*	10200	10400
	STATE ROUTE NO 304											
304	0.00	JCT SR 3	NE	304	1803	1	02	00	26600*	29000	29900	30500
304	0.75	JCT CHAR BCH RD*BREMERTON SCL	N	304	1803	1			25200	27500*	28300	28900
304	1.20	JCT FARRAGUT STREET	W	304	1803	1			24000*	24800	25500	26000
304	1.67	JCT BURWELL ST*N CALLOW AVE	S	304	1803	1			18300*	18900	19500	19900
304	1.67	JCT BURWELL ST*N CALLOW AVE	E	304	1803	1			11700*	12100	12500	12800
304	2.00	JCT NAVAL AVE	W	304	1803	1					14000*	14300
304	2.63	JCT SR 303*WARREN AVE	W	304	1803	1			14400	13400*	13800	14100
304	2.63	JCT SR 303*WARREN AVE	E	304	1803	1			13500	9900*	10200	10400
304	2.91	JCT PACIFIC AVE	W	304	1803	1				8500*	8800	9000
304	3.34	JCT SR 303	W	304	1803	1			7100	6700*	6900	7000
304	3.34	JCT SR 303	S	304	1803	1			9400	8000*	8200	8400
304	3.46	JCT 1ST ST*WASHINGTON AVE	N	304	1803	1				4950*	5100	5200
304	3.51	FERRY LANDING		304	1803	1	02	00	1839*	1842*	1766*	1708*
	STATE ROUTE NO 305											
305	0.00	FERRY LANDING-WINSLOW		305	1831	1	02	00	4324*	4530*	4474*	4592*
305	11.67	JCT LINCOLN ST	NW	305	1833	1			11400*	12200	12600	12800
305	12.82	JCT BOND RD	SE	305	1833	1	04	01	11200*	12000	12400	12600
305	13.31	JCT SR 3*OLD ALIGN SR-3	SE	305	1833	1	04	01	9400*	10100	10400	10600

* BASED ON ACTUAL COUNT

STATE ROUTE	STATE ROUTE MILEPOST	LOCATION	LEG	FA NUMBER	CONTROL SECTION NUMBER	FC	TRUCK PERCENT SU	TC	AVERAGE DAILY TRAFFIC VOLUME 1983	1984	1985	1986
		STATE ROUTE NO 306										
306	0.00	JCT SR 303	E	6552	1839	2			9100*	9400*	9700	9400*
306	1.51	EXIT ILLAHEE ST PK-RIDGEVEW DR	W	6552	1839	2			1460	1500	1500	750*
		STATE ROUTE NO 308										
308	0.09	OFF*ON RAMPS SR 3	E	308	1810	2			5300*	5500	5700	5000*
308	1.24	JCT OLD ALIGNMENT SR 3	SW	308	1810	2			4800*	4950	5100	4400
308	1.24	JCT OLD ALIGNMENT SR 3	NE	308	1810	2			6900*	7100	7300	9100
308	3.00	JCT SR 303 WYE CONN	W	308	1810	2			5500	5700	5900	7500*
308	3.02	JCT SR 303 WYE CONN	E	308	1810	2			5600	5700	5900	7600*
308	3.42	NAVAL RESERVATION BOUNDARY		308	1810	2			4750	4900	5000	5700*
		STATE ROUTE NO 395										
395	13.32	OFF RAMP TO SR 82	NE	395	0332	1						6700*
395	14.22	JCT W 36TH AVE	SW	395	0332	1					7300*	7600
395	16.17	JCT W 10TH AVE	SW	395	0332	1	03	08		7700*	10100*	10500
395	16.17	JCT W 10TH AVE	NE	395	0332	1	03	07		12200*	16400*	17100
395	16.42	JCT W 7TH AVE	NE	395	0332	1	04	08		13500*	16800*	17500
395	18.09	ON RAMP FROM SR 240	SW	395	0332	1			30400	31400	29900*	31000*
395	18.93	FRANKLIN CO LINE*PASCO SCL		395	0332	1			47900	38700*	37800	32600*
395	19.07	COLUMBIA RIVER BR EPS*12/440		395	1104	1	02	03			37800*	32600
395	19.18	OFF RAMP TO LEWIS STREET	S	395	1104	1			47900	38700*	37800*	32600
395	19.33	LEWIS ST OXING WPS*12/501E-E	N	395	1104	1			28300	20800	27100*	23300
395	19.50	OFF RAMP TO SYLVESTER ST	N	395	1104	1					25200*	21300
395	19.90	OFF RAMP TO COURT ST	S	395	1104	1			27100	19700	25200	21300*
395	20.19	OFF RAMP TO COURT ST	N	395	1104	1			20200	13400	19500*	16800

* BASED ON ACTUAL COUNT

STATE ROUTE	STATE ROUTE MILEPOST	LOCATION	LEG	FA NUMBER	CONTROL SECTION NUMBER	FC	TRUCK PERCENT SU	TRUCK PERCENT TC	AVERAGE DAILY TRAFFIC VOLUME 1983	1984	1985	1986
395	23.06	OFF RAMP TO SR 182	N	395	1101	1	06	15	11200	15300*	15400	12900*
395	24.59	PASCO NCL*UAB 04		395	1101	1	05	21	8100	10700*	10800	9100
395	25.11	JCT FOSTER WELLS ROAD	S	395	1101	1					7950*	9100*
395	27.64	JCT VINEYARD DRIVE	S	395	1101	1	04	21		8400*	8500	9800
395	27.64	JCT VINEYARD DRIVE	N	395	1101	1	04	21		7700*	7800	8900
395	30.18	JCT SELPH LANDNG*CRESTLOCH RDS	SW	395	1101	1	04	24		7800*	7900	9000
395	30.18	JCT SELPH LANDNG*CRESTLOCH RDS	NE	395	1101	1	04	24		7500*	7600	7400
395	32.31	JCT SAGEMOOR ROAD	NE	395	1101	1	04	21	7600	7300*	8000*	7800
395	32.77	EXIT TO WEIGH STATION		395	1101	1	03	24				7800*
395	37.37	JCT ELTOPIA W RD*BLANTON RD	S	395	1101	1			8100	7600*	8000	7800
395	38.21	PTR 61		395	1101	1	05	30	5428*	5317*	5229*	5471*
395	45.88	JCT SR 17*CITY STREET	NE	395	1101	1	05	19	5200	6700	5400*	5100
395	55.08	JCT SR 260	S	395	1101	1	04	25	4700	6700*	5400	5100*
395	55.08	JCT SR 260	N	395	1103	1	07	19	4150	4600*	4650	4350
395	56.66	JCT LIND ROAD	NE	395	1103	1			4600	4950*	5000	4700
395	61.24	ADAMS COUNTY LINE		395	1103	1	03	27	4550	4800	4850	4200*
395	63.21	JCT DYCK ROAD	SW	395	0103	1	04	23	4550	4800*	4850	4200
395	63.21	JCT DYCK ROAD	NE	395	0103	1	04	27		4350*	4400	3850
395	65.05	JCT HAMPTON ROAD	SW	395	0103	1	04	28		4300*	4350	3800
395	66.49	JCT SR 26	SW	395	0103	1	04	28	4200	4600*	4650	4550*
395	66.49	JCT SR 26	NE	395	0103	1	04	28	4400	4700*	4750	4650
395	70.59	JCT CUNNINGHAM ROAD	SW	395	0103	1	04	28		4400*	4450	4350
395	70.59	JCT CUNNINGHAM ROAD	NE	395	0103	1	04	28		3950*	4000	3900
395	78.09	JCT PENCE ROAD	S	395	0103	1			4250	4900*	4950	4850
395	78.09	JCT PENCE ROAD	N	395	0103	1			4100	4000*	4050	3950
395	81.11	JCT SR 21*LIND KAHLOTUS ROAD	N	395	0103	1	06	23		4850*	4900	4800
395	82.29	JCT SR 21*LIND RALSTON ROAD	S	395	0103	1	05	21	4200	4600*	4650	4550
395	82.40	JCT SR 21 WYE CONN	N	395	0104	1	05	23	5000	4850*	4900	4800
395	87.57	JCT PAHA PACKARD ROAD	NE	395	0104	1				4950*	5000	4900
395	95.06	JCT HIENEMAN RD	SW	395	0104	1	04	21		4900*	4950	4850

* BASED ON ACTUAL COUNT

STATE ROUTE	STATE ROUTE MILEPOST	LOCATION	LEG	FA NUMBER	CONTROL SECTION NUMBER	FC	TRUCK PERCENT SU	TRUCK PERCENT TC	AVERAGE DAILY TRAFFIC VOLUME 1983	1984	1985	1986
395	95.06	JCT HIENEMAN RD	NE	395	0104	1				5100*	5100	5000
395	95.91	SR 90 OXING NPS*395/212		395	0104	1			5200	4800*	4850	4750
395	164.60	JCT SR 2 Y CONN*CNTRY HOMES BD	N	395	3209	1	04	01	18500*	19100	19300	25100
395	165.30	JCT HAWTHORNE WYE CONN	S	395	3209	1	03	01	15500*	16000	20300*	26400
395	165.32	JCT HAWTHORNE ROAD	N	395	3209	1	03	01	15700*	16200	15600*	20300
395	166.18	JCT REGINA ROAD	S	395	3209	1	04	02			16600*	21600
395	166.18	JCT REGINA ROAD	N	395	3209	1	04	02			15200*	19800
395	166.60	JCT HASTINGS RD*UAB 02	N	395	3209	1			12600*	13000	13100	17200
395	167.45	EXIT-ENT WONDERMERE RESORT R	S	395	3209	1						17300*
395	167.45	EXIT-ENT WONDERMERE RESORT R	N	395	3209	1						16200*
395	167.91	JCT LITTLE SPOKANE RIVER DRIVE	S	395	3209	1						14800*
395	167.91	JCT LITTLE SPOKANE RIVER DRIVE	N	395	3209	1						14300*
395	168.39	JCT ELTO DRIVE	N	395	3209	1						14000*
395	168.62	JCT COMELLINI ROAD	N	395	3209	1						12800*
395	169.12	JCT HATCH ROAD	N	395	3209	1						11500*
395	170.04	JCT BALLARD ROAD	N	395	3209	1						11400*
395	170.32	JCT DIVISION ROAD	N	395	3209	1						11000*
395	171.04	JCT MONROE ROAD	S	395	3209	1			8000	8300	8400	11000*
395	171.04	JCT MONROE ROAD	N	395	3209	1			7200	7400	7500	9900*
395	171.57	JCT FENDER ROAD	N	395	3209	1						9600*
395	173.09	JCT HALF MOON ROAD	S	395	3209	1					8900*	9600
395	173.09	JCT HALF MOON ROAD	N	395	3209	1					8900*	9600
395	180.46	JCT MONROE ROAD	S	395	3209	1	03	04			5500*	5900
395	180.46	JCT MONROE ROAD	N	395	3209	1	04	04			5700*	6100
395	182.82	JCT SPOTTED ROAD	N	395	3209	1					5200*	5300
395	190.29	PTR 63		395	3301	1	08	06	5122*	5217*	5124*	5210*
395	190.58	JCT SR 292*COUNTY ROAD	N	395	3301	1			4050	4150	4100	4200*
395	198.50	JCT SR 232*COUNTY ROAD	NW	395	3301	1	08	08	3200	3250	3300	4000*
395	206.03	COLVILLE RIVER BR SPS*395/514		395	3303	1						6000*
395	207.83	SIGNED ENTERING CHEWELAH		395	3303	1	07	10				4450*

* BASED ON ACTUAL COUNT

STATE ROUTE	STATE ROUTE MILEPOST	LOCATION	LEG	FA NUMBER	CONTROL SECTION NUMBER	FC	TRUCK PERCENT SU	TRUCK PERCENT TC	AVERAGE DAILY TRAFFIC VOLUME 1983	1984	1985	1986
395	213.10	JCT LOCKE ROAD	SE	395	3303	1	06	06	4750*	4850	4900	5000
395	213.10	JCT LOCKE ROAD	NW	395	3303	1	07	06	4400*	4500	4550	4650
395	214.57	JCT REST AREA ACCESS ROAD	SE	395	3303	1						4300*
395	228.68	COLVILLE SCL		395	3303	1			6100	6200	6300	6400*
395	229.83	JCT WYNNE STREET	S	395	3304	1	06	05			9700*	10700
395	229.90	JCT WASHINGTON STREET	S	395	3304	1	06	05			10400*	11400
395	229.90	JCT WASHINGTON STREET	N	395	3304	1	06	06			10550*	11600
395	230.18	JCT CITY STREET*COLVILLE WCL	NW	395	3304	1			7800	6900	7000	8100*
395	237.57	PTR 70		395	3304	1	05	04	5402*	4753*	4672*	4722*
395	239.09	JCT SR 25 WYE CONN	E	395	3304	1	05	05	5900*	5200*	5300*	5300
395	239.17	JCT SR 25 WYE CONN	W	395	3306	2	06	06	4800*	4200*	4250*	4300
395	241.89	JCT SR 20	E	395	1004	2	06	09	3650*	3200	3250	3300
395	241.89	JCT SR 20	N	395	1004	2	06	09	2050*	1800	1800	1850
395	247.27	JCT COUNTY SHOP ROAD	S	395	1004	2						1120*
395	270.26	INTERNATIONAL BDRY		395	1004	2			289*	302*	269*	260*
	STATE ROUTE NO 401											
401	0.00	JCT SR 101	NE	401	2530	1	05	02	1370	1210*	1390*	1700*
401	9.23	JCT KNAPPTON ROAD	SE	401	2530	1				1050*	1390	1700
401	9.23	JCT KNAPPTON ROAD	NW	401	2530	1				1030*	1370	1650
401	11.27	JCT PARPALA*S VALLEY RDS	S	401	2530	1					1370*	1650
401	11.27	JCT PARPALA*S VALLEY RDS	N	401	2530	1					1810*	2150
401	12.13	JCT SR 4	S	401	2530	1	12	05	2050	1750*	2300*	2750
	STATE ROUTE NO 403											
403	0.00	ALTOONA		S351	3530	3			150	150	150	100*
	STATE ROUTE NO 405											
405	0.00	SR 5 SB UXING*5/521W		405	1743	5			38400	41300	42600	54500*

* BASED ON ACTUAL COUNT

STATE ROUTE	STATE ROUTE MILEPOST	LOCATION	LEG	FA NUMBER	CONTROL SECTION NUMBER	FC	TRUCK PERCENT SU TC	AVERAGE DAILY TRAFFIC VOLUME 1983	1984	1985	1986
405	0.81	OFF RAMP TO SR 181	W	405	1743	5	04 06	91200	98100*	101000	101200*
405	0.98	OFF RAMP TO SR 181	E	405	1743	5		96400	94700*	97500	100700*
405	2.51	ON RAMP FROM SR 167 NB	E	405	1743	5		87500	92500*	95300	95600*
405	4.04	SR 169 OXING NPS*405/20		405	1743	5		53800	74700*	76900	77100
405	4.22	ON RAMP FROM SR 169	NE	405	1744	5		71000	79900*	82300	79700*
405	4.76	ON RAMP FROM SR 900	N	405	1744	5		81400	84100*	86600	92200*
405	5.65	OFF RAMP TO SR 900	N	405	1744	5		73600	81700*	84200	88100*
405	6.39	ON*OFF RAMPS NE 30TH ST	S	405	1744	5		73600	81700*	84200	88100
405	6.68	OFF*ON RAMPS NE 30TH ST	N	405	1744	5		74400	83100	85600	91000*
405	7.65	OFF RAMP TO NE 44TH STREET	N	405	1744	5					91100*
405	7.99	RENTON NCL		405	1744	5	04 04	72200	86900*	89500	91100*
405	8.44	BELLEVUE SCL		405	1744	5	04 04	72200	86900*	89500	91100*
405	9.41	ON RAMP FROM 112TH AVE SE	N	405	1744	5					95600*
405	10.03	OFF RAMP TO COAL CR PKWY	S	405	1744	5		75900	87600	90200	95600*
405	10.49	OFF RAMP TO COAL CR PKWY	N	405	1744	5		85600	101200*	104200	108100*
405	11.60	OFF RAMP TO SR 90	N	405	1745	5		93000	112000*	115400	122000*
405	13.01	ON RAMP FROM RICHARDS RD	N	405	1745	5		85200	109200*	112500	121400*
405	14.17	JCT SBCD	N	405	1745	5		96600	121100*	124700	133100*
405	14.40	OFF RAMP TO SR 520	S	405	1745	5		96600	121100	124700	133100*
405	15.10	OFF RAMP TO SR 520 WB	N	405	1745	5		91500	104300*	107400	115700*
405	17.58	ON RAMP FROM NE 70TH PLACE	N	405	1745	5		90100	102600	105700	114400*
405	18.53	JCT SBCD	N	405	1745	5		88300	100600	103600	113900*
405	20.02	OFF RAMP TO NE 124TH ST	S	405	1745	5			103300*	106400	117000
405	20.60	OFF RAMP TO NE 124TH ST	N	405	1745	5		61000	63000	64900	80100*
405	24.02	OFF RAMP TO SR 522*SR MP 24	N	405	1752	5		46100	47600*	52700*	63200
405	24.70	OFF RAMP TO NE 195TH ST	N	405	1752	5		40500	41800	52200*	63200
405	26.56	OFF RAMP TO SR 527	S	405	3111	5		40500	41800	52200*	63200
405	26.97	OFF RAMP TO SR 527	N	405	3111	5		41400	42800	48800*	57900*
405	30.00	ON*OFF RAMPS SR 5	S	405	3111	5		41400	42800	48800*	57900
	STATE ROUTE NO 407										
407	0.00	JCT SR 4	NE	S350	3532	3	07 02	850	920*	950	970

* BASED ON ACTUAL COUNT

STATE ROUTE	STATE ROUTE MILEPOST	LOCATION	LEG	FA NUMBER	CONTROL SECTION NUMBER	FC	TRUCK PERCENT SU	TRUCK PERCENT TC	AVERAGE DAILY TRAFFIC VOLUME 1983	1984	1985	1986
407	0.91	JCT FOSTER ROAD	E	S350	3532	3			660	610*	630	640
407	5.48	JCT CROWN CAMP ROAD	SW	S350	3532	3			310	280*	290	300
407	5.48	JCT CROWN CAMP ROAD	NE	S350	3532	3			190	170*	180	190
	STATE ROUTE NO 409											
409	0.00	FERRY LANDING-PUGET ISLAND		S353	3531	3			75	73*	81*	92*
409	0.09	JCT SUNNY SANDS ROAD	S	S353	3531	3			75	73	81	150*
409	3.92	JCT SR 4	S	S353	3531	3			2150	2200	2250	1800*
	STATE ROUTE NO 410											
410	9.04	SUMNER WCL		410	2708	2			28200	25300*	25500	29100
410	9.95	JCT RIVER GROVE DR	W	410	2708	2	03	03				28300*
410	10.27	CN*OFF RAMPS SR 162	W	410	2708	2	03	03	27900*	25000	25800	25400
410	10.54	OFF RAMP TO SR 162	E	410	2708	2			24100*	21600	22200*	25300
410	11.36	CN*OFF RAMPS WAHLE RD	W	410	2708	2			24100*	21600	22200	25300
410	13.11	JCT MYERS ROAD	W	410	2708	2						26000*
410	13.11	JCT MYERS ROAD	E	410	2708	2						25100*
410	13.36	JCT SUMNER BUCKLEY HWY	E	410	2708	2	03	03				20700*
410	13.61	JCT 184TH AVE E	W	410	2708	2	03	03				20100*
410	13.61	JCT 184TH AVE E	E	410	2708	2	03	03				20800*
410	14.22	JCT 192ND AVE E	W	410	2708	2						20700*
410	14.22	JCT 192ND AVE E	E	410	2708	2						20300*
410	14.61	JCT S PRAIRIE RD E	W	410	2708	2						19700*
410	14.61	JCT S PRAIRIE RD E	E	410	2708	2						17500*
410	14.88	JCT COUNTY ROAD	W	410	2708	2						17000*
410	14.88	JCT COUNTY ROAD	E	410	2708	2						17100*
410	15.19	JCT 208TH AVE E	E	410	2708	2						16800*
410	15.33	JCT 210TH AVE E	E	410	2708	2					15400*	17000

* BASED ON ACTUAL COUNT

STATE ROUTE	STATE ROUTE MILEPOST	LOCATION	LEG	FA NUMBER	CONTROL SECTION NUMBER	FC	TRUCK PERCENT SU	TC	AVERAGE DAILY TRAFFIC VOLUME 1983	1984	1985	1986
410	15.49	JCT 212TH AVE E	W	410	2708	2					14700*	16200
410	15.60	JCT 214TH AVE E	W	410	2708	2	06	03			14100*	15700*
410	15.60	JCT 214TH AVE E	E	410	2708	2	06	03			14100*	11900*
410	15.60	JCT 214TH AVE E	E	410	2708	2	07	04	8900	9200	11100*	12200
410	16.81	JCT WERRON RD E	W	410	2708	2	04	02			11150*	12200
410	16.85	JCT S PRAIRIE CONNELL ROAD E	E	410	2708	2					11100*	12200
410	18.10	JCT WALTZ VOGEL ROAD E	W	410	2708	2					11100*	12200
410	18.10	JCT WALTZ VOGEL ROAD E	E	410	2708	2					11000*	12200
410	18.61	JCT STEGMAN ROAD E	E	410	2708	2	04	02			10500*	11500
410	19.63	JCT MUNDY LOSS ROAD E	W	410	2708	2					11500*	12600
410	19.63	JCT MUNDY LOSS ROAD E	E	410	2708	2					10600*	11600
410	20.40	JCT HINKLEMAN EXTENSION ROAD	W	410	2708	2					10600*	11600
410	20.68	JCT SR 165	W	410	2708	2	07	05	8900	9200	10700*	11700
410	20.73	JCT SR 165 WYE CONN	E	410	2708	2	06	05	9400	9700	11800*	12900
410	20.86	JCT CITY STREET	E	410	2708	2	03	03			11100*	12200
410	21.06	JCT MASON AVE	W	410	2708	2					11000*	12200
410	21.06	JCT MASON AVE	E	410	2708	2					11200*	12300
410	21.14	JCT MAIN STREET	NE	410	2708	2	04	04	10500	10800	10900*	12000
410	21.99	WH RIV BR WPS*410/101		410	2708	2	03	03	14000	14500	11000*	12100
410	23.67	UAB 32		410	1719	2					9600*	9700
410	24.12	JCT SR 410 SPUR WYE CONN	W	410	1719	2					10200*	10300
410	24.14	JCT SR 410 SPUR	E	410	1719	2					5900*	6000
410	24.82	SR 164*EXIT-ENT SHOPPING CNTRR	W	410	1719	2					8700*	6700*
410	24.82	SR 164*EXIT-ENT SHOPPING CNTRR	E	410	1719	2						11400*
410	25.64	JCT CRYSTAL ST*284TH AVE SE	E	410	1719	2						4300*
410	25.82	JCT COUNTY ROAD	W	410	1719	2				3800*	3800*	4200
410	27.91	WEYERHAEUSER RD UXING*410/112		410	1719	2						2800*
410	39.12	FEDERATION FOREST ST PK BDRY		410	1719	2	07	07				2100*
410	65.75	JCT SR 123	E	410	2714	2			1280	1320	1360	1800*
410	88.46	JCT BUMPING RIVER ROAD	W	410	3906	2	05	01				1800*

* BASED ON ACTUAL COUNT

ROUTE	ROUTE MILEPOST	LOCATION	LEG	TR NUMBER	CONTROL SECTION NUMBER	FC	TRUCK PERCENT SU	TC	AVERAGE DAILY TRAFFIC VOLUME 1983	1984	1985	1986
410	88.46	JCT BUMPING RIVER ROAD	E	410	3906	2	05	02				2100*
410	103.21	JCT BALD MTN RD FOR SER L	W	410	3907	2	06	04			1600*	2000
410	104.57	JCT NILE ROAD	W	410	3907	2	13	06			1330*	1850*
410	104.57	JCT NILE ROAD	E	410	3907	2	13	06			1620*	1800*
410	115.95	PTR 818		410	3907	2	06	03	2113*	1715*	1810*	1942*
	STATE ROUTE NO 411											
411	0.01	JCT GRANT STREET	E	6873	0834	3					2550*	2450*
411	0.06	JCT W MAIN STREET*5TH AVE NW	W	6873	0834	3	03	01		2500*	2550	2450
411	0.06	JCT W MAIN STREET*5TH AVE NW	E	6873	0834	3	01	01		10200*	9700*	9100*
411	0.16	JCT 3RD AVE SW	W	6873	0834	3	01	00		10100*	10400	10000
411	0.16	JCT 3RD AVE SW	E	6873	0834	3	01	00		7400*	7600	7200
411	0.26	JCT 1ST AVE SW*W MAIN ST	W	6873	0834	3	02	00		9900*	10200	10200*
411	0.26	JCT 1ST AVE SW*W MAIN ST	N	6873	0834	3	03	01		7900*	8100	8900*
411	0.59	JCT FISHERS LANE	S	6873	0834	3	03	01		8100*	8400	8000
411	0.59	JCT FISHERS LANE	S	6873	0834	3	03	01		10700*	11300*	10700
411	1.56	JCT NEVADA DRIVE	N	6873	0834	3	03	01	11900	11100*	11200*	10600
411	1.66	JCT ALPHA DRIVE	S	6873	0834	3	03	01			11200*	10600
411	1.67	JCT BEACON HILL DRIVE	N	6873	0834	3	02	00		7300*	7600*	7200
411	3.17	JCT SPARKS DRIVE	S	6873	0834	3					7500*	7100
411	4.35	JCT KING ROAD	S	6873	0834	3					3850*	3650
411	20.06	JCT SR 506	S	S211	2136	3			1490	1550	1600	1390*
	STATE ROUTE NO 431											
431	0.00	JCT SR 4	N	431	0808	1	02	01	11400	11800	13500*	13800*
431	0.79	CN*OFF RAMPS SR 5	SW	431	0808	1			7400	7600	7800	7400*
	STATE ROUTE NO 432											
432	0.04	JCT SR 4 WYE CONNECTION	S	432	0831	1			5300	5500	5700	4800*

* BASED ON ACTUAL COUNT

STATE ROUTE	STATE ROUTE MILEPOST	LOCATION	LEG	FA NUMBER	CONTROL SECTION NUMBER	FC	TRUCK PERCENT SU	TRUCK PERCENT TC	AVERAGE DAILY TRAFFIC VOLUME 1983	1984	1985	1986
432	4.44	COWLITZ RIVER BR WPS*432/10		432	0831	1						23400*
432	4.98	OFF RAMP TO SR 5	W	432	0831	1			22100	20200	20800	21900*
	STATE ROUTE NO 433											
433	0.70	FTR 503		433	0805	1			13398*	13834*	13872*	14448*
433	0.94	JCT INDUSTRIAL WAY	S	433	0805	1	06	09	19400	20000	17500*	18200
433	0.94	JCT INDUSTRIAL WAY	N	433	0805	1	04	01	19100	19700	11400*	11900
	STATE ROUTE NO 500											
500	0.09	OFF RAMP TO NE 39TH ST	E	500	0640	1				17400	12800*	12700
500	1.12	JCT ST JOHNS BVD WYE CONNS	NW	500	0640	1	01	01		17400*	21300*	21200*
500	1.14	JCT ST JOHNS BLVD WYE CONNS	SE	500	0640	1	02	01		20300*	23100*	22300
500	1.81	JCT WYE CONN TO NE 42ND AVE	E	500	0640	1	03	01			23400*	22700
500	3.11	JCT NE ANDRESEN RD WYE CONNS	W	500	0640	1	02	01		18000	23000*	23900
500	3.13	JCT NE ANDRESEN RD WYE CONNS	E	500	0640	1	02	01		17100*	23500*	24400
500	3.90	JCT NE THURSTON WAY WYE CONN	E	500	0640	1	02	01		17500*	23400*	24300
500	4.47	ON RAMP FROM SR 205 SB	W	500	0640	1			11500*	17500*	23400	24300
500	5.04	ON RAMP FROM SR 205 NB	NE	500	0640	1	02	02	18100*	23200*	27000*	28100
500	5.40	JCT NE 112TH AVE WYE CONN	W	500	0640	1	03	03			27000*	28100*
500	5.43	JCT WYE CONN TO GHER ROAD	E	500	0640	1	03	01			16100*	18000*
500	5.94	JCT SR 500*NE 4TH PLAIN RD WY	W	500	0640	1	02	02	10000	15000*	16100	18000
500	5.97	JCT SR 503*SR 500 WYE CONNS	NE	4280	0633	3	03	02	14900	18500*	16500*	17800*
500	6.15	JCT NE 121ST ST AV*SHOP CTR	W	4280	0633	3	03	01			16500*	17800
500	6.15	JCT NE 121ST ST AV*SHOP CTR	E	4280	0633	3	03	01			15900*	17200
500	7.03	JCT NE 137TH AVE	W	4280	0633	3	03	01				13400*
500	7.03	JCT NE 137TH AVE	E	4280	0633	3	03	01				11000*
500	8.30	JCT NE 162ND AVE*UAB 03	W	S060	0633	3	04	01	5000	5200	5200*	5350*
500	8.30	JCT NE 162ND AVE*UAB 03	E	S060	0633	3	04	01	5000	5200	4200*	4800*

* BASED ON ACTUAL COUNT

ROUTE	ROUTE MILEPOST	LOCATION	LEG	NUMBER	SECTION NUMBER	FC	PERCENT SU	PERCENT TC	AVERAGE DAILY TRAFFIC VOLUME 1983	1984	1985	1986
500	9.14	JCT NE 182ND AVE	W	S060	0633	3						4600*
500	9.14	JCT NE 182ND AVE	SE	S060	0633	3						4000*
500	10.27	JCT NE 199TH AVE	W	S060	0633	3						3050*
500	10.27	JCT NE 199TH AVE	E	S060	0633	3						1950*
500	11.92	JCT NE 232ND AVE	W	S060	0633	3						1350*
500	11.92	JCT NE 232ND AVE	S	S060	0633	3						1470*
500	13.84	JCT NE 28TH STREET	N	S060	0633	3	05	01				1220*
500	13.84	JCT NE 28TH STREET	SE	S060	0633	3	04	01				2750*
500	14.38	JCT NE 252ND AVE	NW	S060	0633	3						2400*
500	14.38	JCT NE 252ND AVE	SE	S060	0633	3						2500*
500	15.80	JCT NE 9TH STREET	N	S060	0633	3						3100*
500	15.80	JCT NE 9TH STREET	S	S060	0633	3						3650*
500	16.17	JCT NE 3RD STREET	W	S060	0633	3						3250*
500	16.38	JCT NE 3RD STREET WYE CONN	S	S060	0633	3						3450*
500	17.26	JCT SE LEADBETTER ROAD	N	S060	0633	3						3850*
500	17.26	JCT SE LEADBETTER ROAD	S	S060	0633	3						5500*
500	17.90	JCT SE LAKE ROAD WYE CONN	N	S060	0633	3	04	00	7200	7400	7600	6100*
500	17.93	JCT SE LAKE ROAD	S	S060	0633	3	05	01	7200	7400	7600	6300*
500	18.49	JCT NE 21ST AVE	N	7085	0633	3						6200*
500	18.49	JCT NE 21ST AVE	S	7085	0633	3						6100*
500	18.90	JCT NE GARFIELD STREET	W	7085	0633	3						5900*
500	18.90	JCT NE GARFIELD STREET	E	7085	0633	3						5000*
500	19.15	JCT NE 3RD AVE*NE GARFIELD ST	N	7085	0633	3	02	01	4500	4650	4800	4900*
500	19.34	JCT NE 2ND AVE	N	7085	0633	3	02	01				4750*
500	19.34	JCT NE 2ND AVE	S	7085	0633	3	02	01				4850*
500	20.37	JCT SR 14	N	7085	0633	3	04	13	3000	3050	4550*	3300*
	STATE ROUTE NO 501											
501	0.13	CN RAMP WYE CONN	W	4280	0631	3	04	04	21000	16000*	16500	17500

* BASED ON ACTUAL COUNT

STATE ROUTE	STATE ROUTE MILEPOST	LOCATION	LEG	FA NUMBER	CONTROL SECTION NUMBER	FC	TRUCK PERCENT SU	TRUCK PERCENT TC	AVERAGE DAILY TRAFFIC VOLUME 1983	1984	1985	1986
501	0.25	JCT F STREET	W	4280	0631	3						17800*
501	0.47	JCT BROADWAY	E	4280	0631	3	02	02	12100	14400*	14800	15700
501	0.88	JCT MAIN STREET	W	4280	0631	3	02	02	11900	13600*	14000	14900*
501	1.34	JCT KAUFFMAN AVE	E	4280	0631	3			10200	10500	10600	12000*
501	1.34	JCT KAUFFMAN AVE	W	4280	0631	3			10700	11000	11100	12800*
501	1.51	JCT SCOTT AVE	E	4280	0631	3	03	02		11400*	11500	13000
501	1.51	JCT SCOTT AVE	W	4280	0631	3	03	02		11200*	11300	12800
501	1.77	JCT SIMPSON AVE	E	4280	0631	3	02	02		10800*	10900	12300
501	1.77	JCT SIMPSON AVE	W	4280	0631	3	02	02		10500*	10600	12000
501	1.89	JCT FRUIT VALLEY RD WYE CONN	E	4280	0631	3	04	03	9600	9900*	10000*	11300
501	1.91	JCT FRUIT VALLEY ROAD	W	4280	0631	3	04	03	5600	6300*	5500*	5400*
501	1.96	JCT UNANDER AVE	E	4280	0631	3					5500*	5400
501	1.96	JCT UNANDER AVE	W	4280	0631	3					5100*	5000
501	2.24	JCT SW 26TH ST EXT	E	4280	0631	3	02	04			4450*	4350
501	2.24	JCT SW 26TH ST EXT	W	4280	0631	3	03	05			4000*	2860
501	2.82	VANCOUVER WCL		4280	0631	3			5400	6100	4000	2860*
501	3.59	JCT PVT ROAD	W	4280	0631	3					2950*	2350
501	3.59	JCT PVT ROAD	E	4280	0631	3					2260*	1800
501	5.24	JCT NEW ALIGNMENT SR 501	S	4280	0631	3	08	03		760*	1090*	840*
501	5.30	JCT NEW ALIGN SR 501 WYE CONN	W	4280	0631	3	05	02	920	480*	590*	480
	STATE ROUTE NO 502											
502	0.06	GN RAMP FR SR 5-NE 179TH ST	N	502	0635	2	03	02	8200*	8500	8800*	8500
502	2.05	JCT NE 10TH AVE	S	502	0635	2	03	01	7000*	7200	6700*	7000
502	2.05	JCT NE 10TH AVE	E	502	0635	2	03	01	6400*	6600	6600*	6900
502	3.05	JCT NE 29TH AVE	W	502	0635	2					6400*	6700
502	3.05	JCT NE 29TH AVE	E	502	0635	2					6500*	6800
502	4.04	JCT NE 50TH AVE	W	502	0635	2					6400*	6700
502	4.04	JCT NE 50TH AVE	E	502	0635	2					6500*	6800

* BASED ON ACTUAL COUNT

ROUTE	ROUTE MILEPOST	LOCATION	LEG	FA NUMBER	CONTROL SECTION NUMBER	FC	TRUCK PERCENT SU	TC	AVERAGE DAILY TRAFFIC VOLUME 1983	1984	1985	1986
502	5.03	JCT NE 72ND AVE	W	502	0635	2	04	02	6400*	6600	6700*	7000*
502	5.03	JCT NE 72ND AVE	E	502	0635	2	04	01	7800*	8100	8200*	8600*
502	7.56	JCT SR 503	W	502	0635	2	04	01	9200*	9500	9600	10500*
	STATE ROUTE NO 503											
503	0.01	JCT SR 500*4TH PLAIN RD WYES	N	503	0634	2	03	01	11000*	11500*	16400*	16600*
503	0.73	JCT NE 76TH ST*UAB 03	N	503	0634	2	03	00	11400*	11900	17000	17200
503	1.80	JCT NE 99TH STREET	N	503	0634	2					9600*	9700
503	2.81	JCT NE 119TH STREET	S	503	0634	2	04	01	7300*	7600	10800*	10700*
503	2.81	JCT NE 119TH STREET	N	503	0634	2	04	01	7500*	7800	10000*	10300*
503	5.00	JCT NE 159TH ST	SW	503	0634	2	01	01	7600	8300*	10600	9500
503	5.00	JCT NE 159TH ST	NW	503	0634	2	01	01	6000*	6700*	8600	7700
503	6.58	JCT NE 189TH STREET	N	503	0634	2	04	01		6700*	8600	7700
503	7.09	JCT NE 199TH STREET	S	503	0634	2	05	02				7500*
503	7.09	JCT NE 199TH STREET	N	503	0634	2	05	02				7100*
503	7.10	BATTLEGROUND SCL		503	0634	2	04	02	5600*	6500*	8300	7100*
503	8.09	JCT SR 502*W MAIN STREET	S	503	0634	2	04	01	5600	6500	8300	7300*
503	8.09	JCT SR 502*W MAIN STREET	N	503	0636	2	04	01	5100	5900	6100	6400*
503	9.35	JCT NE 244TH STREET	S	503	0636	2	03	02	5100*	5900*	6100	6400
503	9.35	JCT NE 244TH STREET	N	503	0636	2	03	02		6100*	6300	6500*
503	9.36	BATTLEGROUND NCL		503	0636	2	03	02	5100*	5900	6100	6500*
503	15.98	JCT COUNTY ROAD 42	S	503	0636	2			1950	2600*	2700	2800
503	16.11	JCT REID ROAD	SW	503	0636	2				2500*	2600	2700
503	16.11	JCT REID ROAD	NE	503	0636	2				1450*	1500	1550
503	18.70	JCT KELLY HILL ROAD	W	503	0636	2						1700*
503	20.44	JCT MUNCH ROAD	S	503	0636	2				1650*	1700	1800
503	20.44	JCT MUNCH ROAD	N	503	0636	2				2350*	2400	2550
503	20.94	JCT COUNTY ROAD 16	S	503	0636	2	04	03	2400	2350*	2400	2550*
503	20.94	JCT COUNTY ROAD 16	E	503	0636	2	13	03	1550	540*	560	780*

* BASED ON ACTUAL COUNT

STATE ROUTE	STATE ROUTE MILEPOST	LOCATION	LEG	FA NUMBER	CONTROL SECTION NUMBER	FC	TRUCK PERCENT SU	TRUCK PERCENT TC	AVERAGE DAILY TRAFFIC VOLUME 1983	1984	1985	1986
503	22.61	JCT EATON ROAD	S	503	0636	2	05	00		750*	770	790
503	22.61	JCT EATON ROAD	E	503	0636	2	05	04		2000*	2050	2100
503	24.81	JCT HEALY ROAD	S	503	0636	2			1490	1750*	1800	1850
503	27.37	JCT HANLEY CURRY ROAD	N	503	0636	2			624*	730*	640*	660
503	27.87	COWLITZ COUNTY LINE		503	0636	2			624*	730	750	770
503	27.87	CLARK COUNTY LINE		503	0830	2			624*	730	750	770
503	31.31	JCT LEWIS RIVER ROAD	S	503	0830	2			630	760*	780	800
503	31.31	JCT LEWIS RIVER ROAD	W	503	0830	2			1220	2100*	2150	2200
503	33.04	JCT BAKER ROAD	W	503	0830	2				2000*	2050	2100
503	38.19	JCT WOODLAND PARK ROAD	E	503	0830	2				1950*	2000	2050
503	38.19	JCT WOODLAND PARK ROAD	W	503	0830	2				2050*	2100	2150
503	44.12	JCT MERWIN VILLAGE ROAD	W	503	0830	2			1550*	2750	1700	1750
503	47.01	JCT HANSEN ROAD	W	503	0830	2				2900*	3000	3100
503	49.41	JCT LITTLE KALAMA ROAD	W	503	0830	2				3900*	4000	4100
503	52.78	WOODLAND ECL		503	0830	2			4350	4500	4650	5200*
503	54.31	JCT S LEWIS RIVER HIGHWAY	NE	503	0830	2	04	05	9100	9400	9700	10100*
503	54.38	SR 5 UXING*5/102		503	0830	2	04	05	11500*	11900	12300	12100*
	STATE ROUTE NO 504											
504	0.10	OFF*ON RAMPS SR 5	NE	504	0832	2			8800*	9100	9400	8900*
504	10.57	JCT S TOUTLE ROAD	NE	504	0832	2			1180*	1220	891*	729
504	11.22	PTR REDLINE LOOPS		504	0832	2						729*
504	14.72	JCT SR 505	W	504	0832	2	10	07	950	980	892	820*
504	14.72	JCT SR 505	E	504	0832	2	08	06	1000	1030	940	650*
504	17.83	JCT KID VALLEY RD	E	504	0832	2					712*	510
504	18.73	PTR REDLINE LOOPS		504	0832	2						510*
	STATE ROUTE NO 505											
505	0.03	OFF*ON RAMPS SR 5	NE	505	2131	2			960	990*	1020	1010

* BASED ON ACTUAL COUNT

ROUTE	ROUTE MILEPOST	LOCATION	LEG	NUMBER	SECTION NUMBER	FC	PERCENT SU	PERCENT TC	1983	1984	1985	1986
505	2.41	TOLEDO NCL		505	2131	2			1400	1440	1480	1470*
505	3.07	TOLEDO ECL		505	2131	2			3750	3850	4000	3850*
505	3.39	JCT JACKSON HIGHWAY S WYE CONN	W	505	2131	2	06	02		2350*	2400	3600*
505	3.46	JCT JACKSON HIGHWAY S	E	505	2131	2	07	02		1750*	1800	2750*
505	12.13	JCT BONES ROAD	E	505	2131	2					350*	390
505	15.49	JCT SR 504	N	505	0833	2	11	02	560*	580	600	660*
	STATE ROUTE NO 506											
506	0.00	JCT SECOND STREET	N	S083	0838	3			360	370	380	190*
506	6.74	VADER ECL		S216	2130	3			1550	1600	1650	2000*
506	6.85	JCT SR 411*MILITARY ROAD	W	S216	2130	3			1550	1600	1650	2000*
506	6.85	JCT SR 411*MILITARY ROAD	E	S216	2130	3			1300	1340	1380	1200*
506	9.87	ON-OFF RAMPS SR 5	W	S216	2130	3						1370*
506	11.47	ON*OFF RAMPS SR 5	SW	S216	2130	3			980	640*	660	790
	STATE ROUTE NO 507											
507	0.05	OFF*ON RAMPS SR 5	E	5651	2135	3	03	01	10000*	7300*	5300*	5400
507	0.07	JCT ELLSBURY ST	E	5651	2135	3				8500*	8800	9000
507	0.27	JCT YEW ST	W	5651	2135	3	04	01			9100*	9300
507	0.27	JCT YEW ST	E	5651	2135	3	04	01			7600*	7800
507	0.67	JCT W CHERRY*S OAK STS	SW	5651	2135	3			5800*	5100	5300	5400
507	0.67	JCT W CHERRY*S OAK STS	E	5651	2135	3			6500*	5700	5900	6000
507	0.91	JCT SB SR 507*S PEARL ST	W	5651	2135	3			6100*	5400	5600	5700
507	0.95	JCT S TOWER AVE*E CHERRY ST	N	5651	2135	3			18200*	16100	18200	18600
507	1.26	JCT E LOCUST STREET	S	5651	2135	3	03	01		16400*	18500*	18900
507	1.26	JCT E LOCUST STREET	N	5651	2135	3	02	01	17300	15300*	16900*	17200
507	1.31	JCT E MAIN STREET	S	5651	2135	3	03	01	17300	15300*	16900	17200
507	1.31	JCT E MAIN STREET	N	5651	2135	3	03	01	18800	13200*	15000*	15300

* BASED ON ACTUAL COUNT

STATE ROUTE	STATE ROUTE MILEPOST	LOCATION	LEG	FA NUMBER	CONTROL SECTION NUMBER	FC	TRUCK PERCENT SU	TC	AVERAGE DAILY TRAFFIC VOLUME 1983	1984	1985	1986
507	1.52	JCT E MAPLE STREET	S	5651	2135	3			13900*	12300	14000	14300
507	1.52	JCT E MAPLE STREET	N	5651	2135	3			13600*	12000	13600	13900
507	1.79	JCT E FIRST ST	S	5651	2135	3				12500*	14200	14500
507	1.79	JCT E FIRST ST	N	5651	2135	3				12100*	13700	14000
507	2.17	JCT E SIXTH ST WYE CONN	S	5651	2135	3	03	01	8400*	9000	9200	9400
507	2.26	JCT SB SR 507*W SIXTH ST	N	5651	2135	3	04	01	7300*	7800	7950	8700
507	2.72	JCT REYNOLDS AVE	S	5651	2135	3	03	01		7800*	7950*	8700*
507	2.72	JCT REYNOLDS AVE	N	5651	2135	3	04	01		9000*	9400*	10000
507	3.99	JCT ZENKNER VALLEY RD	S	5651	2135	3			4500*	4650	4650	4750
507	3.99	JCT ZENKNER VALLEY RD	E	5651	2135	3			3950*	4100	4100	4200
507	4.25	CENTRALIA ECL		5651	2135	3			3950*	4100	4100	4200
507	4.60	JCT HANAFORD RD*UAB 15	W	S217	2135	3			4600*	4750	4600	4700
507	4.60	JCT HANAFORD RD*UAB 15	N	S217	2135	3			2300*	2400	2300	2350
507	5.44	THURSTON COUNTY LINE		S217	2135	3			2300*	2400	2300	2350
507	5.44	LEWIS COUNTY LINE		S341	3430	3			2300*	2400	2300	2350
507	9.48	BUCODA WCL		S341	3430	3			1950*	2000	2000	2050
507	10.27	BUCODA NCL		S341	3430	3			2550*	2650	2650	2700
507	13.32	JCT CITY ST*TENINO SCL	S	S341	3430	3			2150	2200*	2200	2250
507	13.64	JCT OLD 99	S	S341	3430	3			6200*	6400	6400	6500
507	13.64	JCT OLD 99	E	507	3432	2			3400*	3500	3500	3550
507	14.08	JCT SUSSEX*WICHMAN STS	S	507	3432	2			3950	4450	4450*	4500
507	14.08	JCT SUSSEX*WICHMAN STS	E	507	3432	2			4450	5400	5400*	5500
507	14.69	JCT OLD 99*RAGLESS STREET	SW	507	3432	2			4450	5900	5900*	6000
507	14.72	JCT OLD 99 WYE CONNECTION	NE	507	3432	2			2700	3500	3500*	3550
507	15.47	JCT OLD MILITARY RD*TENINO ECL	E	507	3432	2			2500*	2250	2250*	2300
507	22.20	RAINIER WCL		507	3432	2			3150*	3250	3250	3300
507	22.60	JCT MINNESOTA ST	SW	507	3432	2			2600	2700	2700*	2750
507	22.60	JCT MINNESOTA ST	NE	507	3432	2			3350	3450	3450*	3500
507	23.31	RAINIER CL		507	3432	2			2650*	2750	2750	2800
507	28.24	JCT SR 510*FIRST STREET	SW	507	3432	2			5600*	5800	5800	5900

* BASED ON ACTUAL COUNT

STATE ROUTE	STATE ROUTE MILEPOST	LOCATION	LEG	FA NUMBER	CONTROL SECTION NUMBER	FC	TRUCK PERCENT SU	TC	AVERAGE DAILY TRAFFIC VOLUME 1983	1984	1985	1986
507	28.24	JCT SR 510*FIRST STREET	SE	507	3432	2			9500*	9900	10200	10400
507	29.23	JCT BALD HILL ROAD	W	507	3432	2			7800	8300*	8500	8700
507	29.24	JCT CREEK*MORRIS ROADS	E	507	3432	2			5000	5900*	6100	6200
507	30.50	JCT VAIL ROAD	SW	507	3432	2	02	02		5400*	5550	5600
507	30.50	JCT VAIL ROAD	NE	507	3432	2	05	02		6900*	7100	7200
507	30.90	JCT MILL STREET	SW	507	2731	2				6800*	7000	7100
507	31.09	JCT SR 702	SW	507	2731	2	04	03	6900*	6700*	6900	7000
507	31.09	JCT SR 702	N	507	2731	2	05	04	4550*	4500*	4600	4700
507	39.61	EXIT-ENT E GATE FT LEWIS	SW	507	2731	2				3400*	3500	3550
507	39.61	EXIT-ENT E GATE FT LEWIS	NE	507	2731	2	03	01		5700*	6000	6100
507	43.50	JCT SR 7 WYE CONN	SW	507	2731	2	03	02	6000	6900	7300*	7400
507	43.57	JCT SR 7		507	2731	2			6000	6900*	7300	7400
	STATE ROUTE NO 508											
508	0.16	OFF*ON RAMPS SR 5	E	S212	2134	3			5800*	5800*	6000	6200
508	2.44	JCT JACKSON HIGHWAY	W	S212	2134	3	04	02	1650*	1650*	1700	1800
508	2.44	JCT JACKSON HIGHWAY	E	S212	2134	3	04	01	2100*	2200*	2250	2350
508	7.22	JCT HYAK ROAD	W	S212	2134	3				1650*	1700	1750
508	7.22	JCT HYAK ROAD	E	S212	2134	3				1700*	1750	1800
508	18.02	JCT CINEBAR ROAD	W	S212	2134	3			700	750*	820*	850
508	18.02	JCT CINEBAR ROAD	E	S212	2134	3			630	670*	730	760
508	25.60	JCT DODGE ROAD	W	S212	2134	3	08	05			770*	800
508	31.79	MORTON WCL		S212	2134	3			1450*	1500*	1550	1600
508	32.84	JCT SR 7	W	S212	2134	3	03	01	2550*	2650	2750	2850
	STATE ROUTE NO 509											
509	0.86	PTR 33		3083	2721	1			22998*	23345*	25385*	25774*
509	13.96	JCT 11TH PLACE S	W	1006	1730	2				11100*	11400	11600

* BASED ON ACTUAL COUNT

STATE ROUTE	STATE ROUTE MILEPOST	LOCATION	LEG	FA NUMBER	CONTROL SECTION NUMBER	FC	TRUCK PERCENT SU	TC	AVERAGE DAILY TRAFFIC VOLUME 1983	1984	1985	1986
509	13.96	JCT 11TH PLACE S	E	1006	1730	2				13600*	14000	14200
509	15.81	JCT S 272ND STREET	S	1051	1735	2						6200*
509	15.81	JCT S 272ND STREET	N	1051	1735	2						9400*
509	24.23	JCT 8TH AVE S	NW	1270	1760	1				9500*	9800	9900
509	24.23	JCT 8TH AVE S	SE	1270	1760	1				12600*	13000	13200
509	25.92	OFF*ON RAMPS SR 518	N	509	1736	1			40700	42000	38000*	38600
509	26.71	ON*OFF RAMPS S 128TH ST	S	509	1736	1			40700	42000	38000*	38600
509	29.52	JCT S KENYON STREET	S	509	1736	1					37300*	37900
	STATE ROUTE NO 510											
510	0.00	SR 5 OXING NPS*510/1		510	3433	2	04	04	7600*	7800	7900	8700
510	0.11	OFF*ON RAMPS SR 5	S	510	3433	2	04	05	10200*	10400	10500	11600
510	2.62	JCT MARTIN WAY SE	N	510	3433	2			8900	9600*	9700*	10700
510	2.62	JCT MARTIN WAY SE	S	510	3433	2			8500*	9100*	9400*	10200
510	3.31	JCT STEILACOOM ROAD SE	N	510	3433	2	05	03	8000*	8200	8400	9300*
510	3.31	JCT STEILACOOM ROAD SE	S	510	3433	2	06	03	6100*	6200	6400	6700*
510	4.28	JCT PAC HWY*MARV RD	N	510	3433	2	04	02	5600*	5300*	5500	6400*
510	4.28	JCT PAC HWY*MARV RD	SE	510	3433	2	03	01	5500*	4950*	5100	5700*
510	5.38	JCT ROCKCRESS DR SE	W	510	3433	2						4750*
510	5.38	JCT ROCKCRESS DR SE	E	510	3433	2						4200*
510	6.30	JCT OLD PACIFIC HWY WYE CONN	NW	510	3433	2				3700*	3800	3900
510	6.35	JCT OLD PACIFIC HIGHWAY	SE	510	3433	2				4000*	4600	4700
510	6.93	JCT SE 429TH STREET	N	510	3433	2	04	01				4700*
510	6.93	JCT SE 429TH STREET	SE	510	3433	2	04	01				3250*
510	7.64	JCT MULLEN ROAD SE	W	510	3433	2			3400	2750*	3150	3250
510	7.64	JCT MULLEN ROAD SE	E	510	3433	2			3350	2800*	3200	2900*
510	9.39	JCT YELM RD WYE CONN	NW	510	3433	2	05	03	3750	4250*	4900	4650*
510	9.44	JCT YELM ROAD	E	510	3433	2	05	03	4850	5700*	6550	5800*
510	14.41	YELM NWCL		510	3433	2			5100	5100*	5850	5200

* BASED ON ACTUAL COUNT

STATE ROUTE	STATE ROUTE MILEPOST	LOCATION	LEG	FA NUMBER	CONTROL SECTION NUMBER	FC	TRUCK PERCENT SU	TC	AVERAGE DAILY TRAFFIC VOLUME 1983	1984	1985	1986
510	15.67	JCT SR 507*FIRST STREET	NW	510	3433	2			9600*	9600	9900	9900
	STATE ROUTE NO 512											
512	0.17	OFF*ON RAMPS SR 5	E	512	2735	1	04	02	50800	52500	67000	60700*
512	2.07	ON RAMP FROM SR 7	W	512	2735	1	03	03	40700	42000	53300	48600*
512	2.43	JCT OFF RAMP TO 108TH ST S	E	512	2735	1			29700	30700	39000	37100*
512	6.14	ON RAMP FROM CANYON ROAD	E	512	2735	1			22100	22800	29100	29000*
512	8.46	ON RAMP FROM SR 161	W	512	2735	1	02	02	22100	22800	29100*	29000
512	9.15	OFF*ON RAMPS SR 161	N	512	2735	1	03	02	23400	24200	31600*	31100
512	11.73	ON*OFF RAMPS SR 167	S	512	2735	1	04	04	22600	25700*	33600	27900*
	STATE ROUTE NO 513											
513	0.00	SR 520 OXING SPS*513/10		1600	1794	1			57700	59600	61400	63900*
513	9.40	SR 5 OXING WPS*513/32		1600	1784	2				28400*	29300	31900*
	STATE ROUTE NO 514											
514	1.61	JCT SR 99	E	3288	2737	2			3200	3300	3400	4200*
514	4.06	JCT SR 161 WYE CONN	W	3288	2737	2			6700	6900	7100	9400*
	STATE ROUTE NO 515											
515	0.00	JCT SR 516	N	1061	1741	2			18700*	19300	19900	20500
515	0.75	JCT SE 244TH STREET	S	1061	1741	2				19000*	19600	20200
515	1.00	JCT SE 240TH STREET	S	1061	1741	2			20000*	20700	21300	21900
515	1.00	JCT SE 240TH STREET	N	1061	1741	2			19100*	19700	20300	20900
515	1.27	JCT SE 235TH ST*KENT NCL	N	1061	1741	2			16800*	17400	17900	18400
515	3.12	JCT SE 208TH STREET	S	1061	1741	2			15300*	15800	16300	16800

* BASED ON ACTUAL COUNT

STATE ROUTE	STATE ROUTE MILEPOST	LOCATION	LEG	FA NUMBER	CONTROL SECTION NUMBER	FC	TRUCK PERCENT SU TC	AVERAGE DAILY TRAFFIC VOLUME 1983	1984	1985	1986
515	3.12	JCT SE 208TH STREET	N	1061	1741	2		14900*	15400	15300	15800
515	3.86	JCT SE 196TH STREET	S	1061	1741	2					18200*
515	3.86	JCT SE 196TH STREET	N	1061	1741	2					16600*
515	5.14	JCT SE 176TH STREET	S	1127	1741	2		19300*	19900	20500	21200
515	5.14	JCT SE 176TH STREET	N	1127	1741	2		15500*	16000	16500	17000
515	5.73	RENTON SCL		1127	1741	2		9800*	10100	10400	10700
515	6.37	JCT S 21ST ST*PVT RD R	S	1127	1741	2		10400*	10700	11000	11300
515	6.37	JCT S 21ST ST*PVT RD R	N	1127	1741	2		13500*	13900	14300	14700
515	6.76	JCT S PUGET DRIVE	S	1127	1741	2		13300*	13700	14100	14500
515	6.76	JCT S PUGET DRIVE	N	1127	1741	2		28200*	29100	30000	30900
515	7.20	JCT WYE CONN FROM S GRADY WAY	S	1127	1741	2		23700*	24500	25200	26000
515	7.21	JCT S GRADY WAY*TALBOTT ROAD	N	1288	1741	2		16300*	16800	17300	17800
	STATE ROUTE NO 516										
516	0.94	JCT 20TH AVE S	W	516	1763	1				10800*	11200*
516	0.94	JCT 20TH AVE S	E	516	1763	1				10800*	11200
516	1.89	JCT 30TH AVE S	W	516	1763	1				27800*	28900
516	1.89	JCT 30TH AVE S	E	516	1763	1				32400*	33700
516	3.56	JCT WYE CONN TO REITH ROAD	W	516	1737	1			19600*	20200	21000
516	3.59	JCT MEEKER ST*REITH RD WY CN	E	516	1737	1			11500*	11800	12300
516	4.52	JCT SR 181	W	516	1737	1			11500*	11800	12300
516	4.53	JCT WYE CONN TO SR 181	E	516	1738	1		16800*	23600*	24300	25300
516	4.72	OFF*ON RAMPS SR 167	E	516	1738	1		11600*	12900*	13300	13800
516	5.30	JCT S CENTRAL AVE	W	516	1738	1		8800*	9100	9400	9800
516	5.30	JCT S CENTRAL AVE	N	516	1738	1		18800*	19400	20000	20800
516	5.93	JCT JASON AVE	W	516	1738	1			38000*	39100	40700
516	5.95	JCT JASON AVE WYE CONN	E	516	1738	1			25600*	26400	27500
516	7.34	JCT SR 515*104TH AVE SE	W	516	1738	1		31800*	32800	33800	35200
516	7.43	JCT SE 256TH STREET WYE CONN	E	516	1738	1		35000*	36200	37300	38800

* BASED ON ACTUAL COUNT

STATE ROUTE	STATE ROUTE MILEPOST	LOCATION	LEG	FA NUMBER	CONTROL SECTION NUMBER	FC	TRUCK PERCENT SU	TC	AVERAGE DAILY TRAFFIC VOLUME 1983	1984	1985	1986
516	7.82	JCT 111TH AVE SE	E	516	1738	1				21200*	21800	22700
516	9.38	JCT 132ND AVE SE	W	516	1738	1			17300	17900	18400	18500*
516	9.38	JCT 132ND AVE SE	E	516	1738	1			16800	17400	17900	20100*
516	10.12	JCT 144TH AVE SE	W	516	1738	1					19600*	20400
516	10.12	JCT 144TH AVE SE	E	516	1738	1					19000*	19800
516	10.37	JCT 148TH AVE SE	W	516	1738	1					19400*	20200
516	10.37	JCT 148TH AVE SE	E	516	1738	1					18400*	19100
516	10.61	JCT 152ND AVE SE	W	516	1738	1			16600*	17100	18000	18700
516	10.61	JCT 152ND AVE SE	E	516	1738	1			12800*	13200	12600	15800
516	10.85	JCT 156TH AVE SE	W	516	1738	1						15800*
516	10.85	JCT 156TH AVE SE	E	516	1738	1						15700*
516	11.37	JCT 164TH AVE SE	E	516	1738	1						20900*
516	11.41	JCT RAMP WYE CONNS	W	516	1738	1			13600*	16900	17400	21200*
516	11.52	JCT RAMP WYE CONNS	E	516	1797	2			13300	16500	17000	18000*
516	11.53	JCT COVINGTON WAY	E	516	1797	2						18200*
516	11.87	JCT 172ND AVE SE	W	516	1797	2						19000*
516	12.10	JCT WAX ROAD	W	516	1797	2			9400*	10900	8400	13500*
516	12.10	JCT WAX ROAD	E	516	1797	2			9800*	10100	11400	11800
516	16.22	JCT SR 169	W	516	1797	2	01	01	3850	4000	4500	6100*
	STATE ROUTE NO 518											
518	2.78	OFF RAMP SR 99-SEA TAC	E	518	1758	1			70800*	73100	75300	78900
518	3.31	CN RAMP FROM 51ST AVE S	W	518	1758	1						78900*
518	3.81	SR 5 SB UXING*5/521W		518	1758	1			38400	41300	42600	54500*
	STATE ROUTE NO 520											
520	1.54	CN RAMP FROM LK WN BLVD	E	520	1787	1						106600*
520	1.63	EVERGREEN POINT BR WPS*520/8		520	1787	1			85470	96600	99500	106600*

* BASED ON ACTUAL COUNT

STATE ROUTE	STATE ROUTE MILEPOST	LOCATION	LEG	FA NUMBER	CONTROL SECTION NUMBER	FC	TRUCK PERCENT SU	TC	AVERAGE DAILY TRAFFIC VOLUME 1983	1984	1985	1986
520	3.99	EVERGREEN POINT BR EPS*520/8		520	1757	1			85470*	96600*	95500	106600
520	5.31	CFF RAMP TO 92ND AVE NE	E	520	1757	1						101800*
520	5.42	CLYDE HILL ECL*KIRKLAND WCL		520	1757	1			80000	90400	93100	101800*
520	6.67	CN RAMP FR SR 405	W	520	1757	1			71800	81100	83500	92200*
520	7.02	CFF RAMP TO SR 405 NB	E	520	1764	1			66700	75400	77700	92500*
520	7.49	124TH AVE NE OX WPS WB*520/27N		520	1764	1			46500	52500	54800	63000*
520	8.94	CFF RAMP TO 148TH AVE NE	W	520	1764	1			46500	52500	54800*	63000
520	9.43	CFF RAMP TO 148TH AVE NE	E	520	1764	1			45200	51100	52600	37500*
520	11.61	CFF RAMP TO SR 901	W	520	1764	1				32000*	33000	34300
	STATE ROUTE NO 522											
522	4.65	JCT NE 153RD STREET	S	522	1709	1					40600	42200*
522	5.62	LAKE FOREST PARK SCL		522	1709	1			39400*	40700	41900	43600
522	5.82	JCT SR 104 WYE CONN	SW	522	1709	1			38000*	39300	40500	42100
522	5.87	JCT SR 104 WYE CONN	NE	522	1709	1			41400*	42800	44100	45900
522	6.61	JCT 61ST AVE NE	W	522	1709	1			48800*	50400	51900	54000
522	6.61	JCT 61ST AVE NE	E	522	1709	1			45400*	46900	48300	50200
522	7.21	JCT 68TH AVE NE	W	522	1709	1			41200*	42600	43900	45700
522	13.45	SNOHOMISH CO LINE*UAB 01		522	1722	1			17400	18000	20000*	20800
522	18.59	JCT 115TH AVE SE WYE CONN	W	522	3110	1						12300*
522	18.61	JCT 115TH AVE SE WYE CONN	E	522	3110	1						11300*
522	23.50	OFF RMP TO 164TH STREET	N	522	3110	1			5200	7200	7400	7600*
	STATE ROUTE NO 524											
524	1.21	JCT OLYMPIC VIEW DRIVE	W	524	3149	1					9000*	9400
524	1.32	JCT OLYMPIC AVE	E	524	3149	1					14000*	14600
524	3.56	JCT SR 99 WYE CONN	W	524	3149	1			23000*	24900	25600	26600
524	3.58	JCT SR 99 WYE CONN	E	524	3149	1			25000*	27100	27900	29000

* BASED ON ACTUAL COUNT

MILEPOST					NUMBER		SU TC	1983	1984	1985	1986

STATE ROUTE NO 525

525	0.29	CN RAMP FROM NB SR 5	NW	525	3127	1			17600*	17600	25300*
525	0.52	CN RAMP FR ALDERWOOD MALL BLVD	E	525	3127	1			13800*	13800	25300
525	2.71	WYE CONN SR 99	SE	525	3127	1			13000	13000*	18500*
525	2.72	JCT SR 99		525	3127	1				13000*	18500
525	2.77	JCT SR 99	NW	2587	3131	1		7700	11500	11500*	15300*
525	3.55	JCT BEVERLY PARK RD WYE CONN	S	2587	3131	1		8200	11800	11800*	11800
525	3.57	JCT BEVERLY PARK RD WYE CONN	N	2587	3131	1		8900	12300	12300*	12300
525	4.13	JCT OLD MILL ROAD	S	525	3131	1					15900*
525	4.13	JCT OLD MILL ROAD	N	525	3131	1					14600*
525	4.62	JCT RUSSELL ROAD	N	525	3131	1					15000*
525	5.25	JCT HARBOR PT BLVD	S	525	3131	1		10700	10400	10400*	15000
525	5.25	JCT HARBOR PT BLVD	N	525	3131	1		10700	10600	10600*	15200
525	6.50	JCT SR 526 WYE CONN	S	525	3131	1		11700	11000	11000*	13900*
525	6.52	JCT SR 526 WYE CONN	N	525	3131	1		10500	11300	11300*	14900*
525	7.01	JCT 76TH STREET SW	S	525	3131	1			10600	10900	12500*
525	7.01	JCT 76TH STREET SW	N	525	3131	1			9600	9900	11200*
525	8.18	JCT 5TH STREET	S	525	3131	1		9600*	9300	9600	10400*
525	8.19	JCT 5TH STREET WYE CONN	N	525	3131	1		8400*	7500	7700	8300*
525	8.47	FERRY LANDING		525	1530	2	02 01	3518*	3696*	3808*	4119*
525	8.79	JCT HUMPHREY*BRIGHTON BCH RDS	E	525	1530	2					5400*
525	8.79	JCT HUMPHREY*BRIGHTON BCH RDS	W	525	1530	2					6200*
525	9.06	JCT BOB GALBREATH RD	W	525	1530	2					7600*
525	11.10	JCT CULTUS BAY*LANGLEY ROADS	SE	525	1530	2		5500	5500	6500*	7000*
525	12.25	JCT MAXWELTON ROAD	E	525	1530	2			5500	6500	6800*
525	12.25	JCT MAXWELTON ROAD	W	525	1530	2			5700	6700	7200*
525	14.68	JCT BAYVIEW ROAD	SE	525	1530	2			5200	6100	7900*
525	14.68	JCT BAYVIEW ROAD	NW	525	1530	2			5900	6900	7100*

* BASED ON ACTUAL COUNT

STATE ROUTE	STATE ROUTE MILEPOST	LOCATION	LEG	FA NUMBER	CONTROL SECTION NUMBER	FC	TRUCK PERCENT SU	TC	AVERAGE DAILY TRAFFIC VOLUME 1983	1984	1985	1986
525	14.95	JCT BAYVIEW ROAD	NW	525	1530	2				6400	7600*	8400*
525	17.76	JCT HARBOR AVENUE	E	525	1530	2			5400	5300	4950*	5000*
525	18.08	JCT FISH*EAST HARBOR ROAD	E	525	1530	2			5400	5300	4950	5000*
525	18.08	JCT FISH*EAST HARBOR ROAD	W	525	1530	2			5800	5500	5800*	6400*
525	22.48	JCT CLASSIC ROAD	S	525	1530	2			2350	2250	2850*	3150
525	24.29	JCT CHRISTENSON ROAD	N	525	1530	2	07	03			3000*	3300
525	25.83	JCT SMUGGLERS COVE ROAD	S	525	1530	2					2550*	2800
525	30.49	JCT SR 20*RACE ROAD	S	525	1530	2			3750	3550	3300*	3700*
	STATE ROUTE NO 526											
526	0.02	JCT SR 525 WYE CONN	E	526	3143	1			10500	10300*	10300*	11300
526	0.32	JCT 44TH AVE W	W	526	3143	1					10000*	11800*
526	0.32	JCT 44TH AVE W	E	526	3143	1					13400*	15100*
526	3.76	CN RAMP FROM EVERGREEN WAY	E	526	3143	1			32600*	33700	34700	39200
	STATE ROUTE NO 527											
527	0.07	JCT NE 183RD STREET	S	1743	1754	1						12200*
527	2.37	JCT 228TH STREET SE WYE CONN	S	2723	3148	1			9700	10000	10300	11900*
527	2.41	JCT 228TH STREET SE WYE CONN	N	2723	3148	1			18300*	18800	19400	22200
527	2.69	SR 405 OXING NPS*527/104		2723	3148	1			17200	17700*	18200	19000
527	2.74	CFF RAMP TO SR 405	N	2723	3145	1			16000*	18000	18500	21300
527	3.74	JCT 208TH STREET SE	S	2723	3145	1			14700	16500	17000	20300*
527	3.75	JCT 208TH ST SE WYE CONN	N	2723	3145	1			12500	14200	14600	18500*
527	4.47	JCT 196TH STREET SE	S	2723	3145	1				14200	17200*	21000*
527	4.47	JCT 196TH STREET SE	N	2723	3145	1				13600	15400*	15900*
527	6.25	JCT SEATTLE HILL ROAD	S	2723	3145	1				15900*	16400	16900
527	6.25	JCT SEATTLE HILL ROAD	N	2723	3145	1				16100*	16600	17100
527	7.00	JCT MILL CREEK BLVD	N	2723	3145	1				7100	7400*	7600

* BASED ON ACTUAL COUNT

ROUTE	ROUTE MILEPOST	LOCATION	LEG	FA NUMBER	CONTROL SECTION NUMBER	FC	TRUCK PERCENT SU TC	AVERAGE DAILY TRAFFIC VOLUME 1983	1984	1985	1986
527	8.85	JCT 132ND STREET SE	S	2723	3145	1		5200*	5400	5600	5800
527	9.89	JCT 116TH STREET SE	S	2723	3145	1			10000	10300	10400*
527	9.89	JCT 116TH STREET SE	N	2723	3145	1			12000	12400	13700*
527	11.08	JCT 100TH ST SE	S	2723	3145	1					13200*
527	11.08	JCT 100TH ST SE	N	2723	3145	1					15900*
	STATE ROUTE NO 528										
528	0.19	JCT CEDAR AVE	W	2717	3118	1				23600*	24300
528	0.19	JCT CEDAR AVE	E	2717	3118	1				14400*	14800
	STATE ROUTE NO 529										
529	3.77	CN RAMP FROM WALNUT STREET	NE	2715	3103	1		19200*	19800	20400	20800
529	5.52	EVERETT NCL		2715	3103	1					20900*
529	5.78	CN RAMP FROM SR 5 SB	S	2715	3103	1		19200	19800	20400	20900*
	STATE ROUTE NO 530										
530	0.11	JCT WYE CONN TO OFF RAMP	SW	S291	2930	3		5100*	5300	5500	5700
530	2.58	JCT MILLTOWN ROAD	N	S291	2930	3					3750*
530	2.58	JCT MILLTOWN ROAD	S	S291	2930	3					3700*
530	7.58	JCT SR 532 WYE*OLY VIEW PL NW	NW	S314	3139	3		1900	1950	2000*	2050
530	14.26	JCT 227TH STREET NW	N	S314	3139	3					1100*
530	14.26	JCT 227TH STREET NW	S	S314	3139	3					2100*
530	19.39	JCT 59TH AVE NE	W	530	3140	2					9200*
530	19.39	JCT 59TH AVE NE	E	530	3140	2					9300*
530	20.79	JCT SR 9	W	530	3140	2		6600	6800	8100*	8300
530	20.86	JCT SR 9*CITY STREET	E	530	3144	2		6400	6600	9200*	9500
530	31.71	JCT RAMSTAD RD*203RD AVE NE	E	530	3144	2					3000*

* BASED ON ACTUAL COUNT

STATE ROUTE	STATE ROUTE MILEPOST	LOCATION	LEG	FA NUMBER	CONTROL SECTION NUMBER	FC	TRUCK PERCENT SU TC	AVERAGE DAILY TRAFFIC VOLUME 1983	1984	1985	1986
530	52.75	SKAGIT COUNTY LINE		530	3144	2		1110*	1150	1180	1220
530	52.75	SNOHOMISH COUNTY LINE		530	2952	2		1110*	1150	1180	1220
530	67.66	JCT WYE CONN TO SR 20	S	530	2952	2		590*	610	630	650
		STATE ROUTE NO 532									
532	0.42	JCT N CAMANO DRIVE WYE CONN	E	532	1532	2		5800	6000	6200	5700*
532	4.03	JCT 102ND AVENUE	W	532	3141	2				8400*	8700
532	4.03	JCT 102ND AVENUE	E	532	3141	2				8500*	8800
532	5.23	JCT SR 530 WYE CONN	W	532	3141	2		6800	7000	6500*	6700
532	5.26	JCT SR 530 WYE CONN	E	532	3142	2		5400	5600	5800*	6000
532	5.90	JCT 72ND AVE NW	W	532	3142	2				5800*	6000
532	8.22	JCT 36TH AVE NW	E	532	3142	2				5500*	5700
532	9.96	JCT WYE CONN TO OFF RAMP	W	532	3142	2		4900	5100	5300	5900*
		STATE ROUTE NO 534									
534	0.06	JCT WYE CONN TO OFF RAMP	E	S290	2935	3		2300	2400	2450	3650*
534	5.08	JCT SR 9	NW	S290	2935	3		600*	600	620	630*
		STATE ROUTE NO 536									
536	0.02	JCT SR 20 WYE CONN	SE	536	2949	2		5300*	5500	5700	5900
536	3.60	JCT DUNBAR RD*UAB 22	W	536	2949	2		6700*	6900	7100	7300
536	4.92	JCT 1ST STREET	W	536	2949	2			16700*	17200	17700
536	4.92	JCT 1ST STREET	E	536	2949	2			10600*	10900	11200
536	5.33	JCT WYE CONN FROM ON RAMP	W	536	2949	2		13200*	13600	14000	14400
536	5.38	SR 5 UXING*5/708		536	2949	2		10200*	10500	10800	11100
		STATE ROUTE NO 538									
538	0.04	JCT RAMP WYE CONNS	E	7294	2936	3		19100*	19100	19700	25000*

* BASED ON ACTUAL COUNT

STATE ROUTE	STATE ROUTE MILEPOST	LOCATION	LEG	FA NUMBER	CONTROL SECTION NUMBER	FC	TRUCK PERCENT SU TC	AVERAGE DAILY TRAFFIC VOLUME 1983	1984	1985	1986
538	0.27	JCT RIVERSIDE DRIVE	W	7294	2936	3		16600	16400	16900	20000*
538	0.27	JCT RIVERSIDE DRIVE	E	7294	2936	3		16100	17600	18100	21400*
538	3.06	MOUNT VERNON ECL*UAB 22		S294	2936	3		4200*	4300	4450	4800*
538	3.62	JCT SR 9 WYE CONN	W	S294	2936	3		4200	4300	4450	4800*
	STATE ROUTE NO 539										
539	0.00	SR 5 SB UXING*5/822W		539	3731	2		22400	24800	24000	21500*
539	0.11	JCT TELEGRAPH ROAD	S	539	3731	2		22600*	25000	24200	24600*
539	0.11	JCT TELEGRAPH ROAD	N	539	3731	2		17800*	19700	19100	18700*
539	0.87	BELLINGHAM NCL*UAB 08		539	3731	2		11200*	12400*	12000	12600
539	3.50	JCT SMITH ROAD	S	539	3731	2		10400*	11500	11100	11700*
539	3.50	JCT SMITH ROAD	N	539	3731	2		10600*	11700	11300	11900
539	7.51	JCT SR 544*W POLE ROAD	S	539	3731	2		10100	11200	10900*	11400
539	7.51	JCT SR 544*W POLE ROAD	N	539	3731	2		9100	10100	9400*	9900
539	10.53	JCT KOK ROAD	S	539	3731	2			10400	10000	10700*
539	10.77	JCT TROMP ROAD	S	539	3731	2		11800*	12200	11700	12400
539	10.80	JCT FRONT STREET	S	539	3731	2		8800*	9100	8700	12400*
539	10.80	JCT FRONT STREET	N	539	3731	2		8800	9100	8700	7000*
539	11.28	JCT W MAIN*MAIN STREETS	S	539	3731	2		8800	9100	8700	6700*
539	11.28	JCT W MAIN*MAIN STREETS	N	539	3732	2		5300	4900	4700	4900*
539	15.16	INTERNATIONAL BOUNDARY		539	3732	2		3329*	2944*	2829*	2963*
	STATE ROUTE NO 542										
542	0.06	OFF*ON RAMPS SR 5	NE	542	3705	2		15100*	15600	16100	16000
542	1.66	JCT VINEING STREET	SW	542	3705	2					9200*
542	1.70	BELLINGHAM NCL		542	3705	2		8300*	8600	8900	8800
542	2.10	JCT DEWEY RD*UAB 08	SW	542	3705	2		8300*	8600	8900	8800*
542	5.81	JCT MISSION ROAD	E	542	3705	2					6100*

* BASED ON ACTUAL COUNT

STATE ROUTE	STATE ROUTE MILEPOST	LOCATION	LEG	FA NUMBER	CONTROL SECTION NUMBER	FC	TRUCK PERCENT SU	TC	AVERAGE DAILY TRAFFIC VOLUME 1983	1984	1985	1986
542	22.12	JCT EASTWOOD ROAD	N	542	3706	2						1950*
542	22.80	JCT CONN TO SR 547	S	542	3706	2	10	08	1850*	1900	2450*	1950
542	22.91	JCT SR 547	E	542	3706	2	11	04	1150*	1200	1700*	1600
	STATE ROUTE NO 543											
543	0.00	SR 5 OXING WPS WB*543/1		543	3735	1			4700	4700	6900*	7000
543	0.29	JCT BOBLETT STREET	N	543	3735	1						7600*
543	0.52	JCT H STREET	S	543	3735	1				4700	8100*	8200
543	0.52	JCT H STREET	N	543	3735	1			4700*	6100	8800*	8900
543	1.03	BLAINE NECL		543	3735	1			5700	5700	8500*	8600
543	1.09	INTERNATIONAL BDRY		543	3735	1			5700	5700	5840*	5878*
	STATE ROUTE NO 544											
544	0.00	JCT SR 539	E	S370	3740	3			2800*	2900	3600	3600*
544	1.97	JCT HANNEGAN ROAD	W	S370	3740	3			2800*	2900	3600	3600
544	1.97	JCT HANNEGAN ROAD	E	S370	3740	3			3000*	3100	3800	3800
544	9.01	JCT SR 9	W	S370	3740	3			3750*	3900	4800	4800*
	STATE ROUTE NO 546											
546	0.00	JCT SR 539	E	546	3742	2			3350	3450	3900	3550*
546	8.02	JCT SR 9*NOOKSACK ROAD	W	546	3742	2			2650	2750	3100	3050*
	STATE ROUTE NO 547											
547	0.09	JCT WYE CONN TO SR 542 CONN	W	S374	3745	3	04	07		1800	1370*	1340
547	3.99	JCT SOUTHPASS ROAD	S	S374	3745	3	02	04		970	810*	790
547	3.99	JCT SOUTHPASS ROAD	N	S374	3745	3	03	04		710	550*	540

* BASED ON ACTUAL COUNT

STATE ROUTE	STATE ROUTE MILEPOST	LOCATION	LEG	FA NUMBER	CONTROL SECTION NUMBER	FC	TRUCK PERCENT SU TC	AVERAGE DAILY TRAFFIC VOLUME 1983	1984	1985	1986
547	10.31	SUMAS RIVER BR WPS*SUMAS ECL	E	S374	3745	3			1060	1300*	1270
547	10.79	JCT SR 9*CHERRY STREET	E	S374	3745	3			1650	2000*	1960
	STATE ROUTE NO 599										
599	0.00	SR 5 OXING SPS*599/1S-S		599	1759	1		26100	27000	27900	30200*
599	1.75	SR 99 OXING SPS NB*99/508		599	1759	1		29300	30300	31200	31600*
	STATE ROUTE NO 603										
603	0.10	OFF*ON RAMPS SR 5	NW	S213	2132	3		1900*	1950	2000	2050
603	13.84	JCT BROWN ROAD E*SHOREY ROAD	E	S213	2132	3		730	670	670*	680
603	13.84	JCT BROWN ROAD E*SHOREY ROAD	N	S213	2132	3		440	430	430*	440
603	14.73	JCT DEVEREESE ROAD	E	S213	2132	3		440	470	470*	480
603	14.73	JCT DEVEREESE ROAD	W	S213	2132	3		490	480	480*	490
603	16.98	JCT SR 6	SE	S213	2132	3		1040*	960	960*	970
	STATE ROUTE NO 702										
702	0.00	JCT SR 507	E	702	2730	2		2950*	3850*	3950	3000*
702	9.32	JCT SR 7	W	702	2730	2		1240	1750*	1800	1650*
	STATE ROUTE NO 706										
706	0.00	JCT SR 7	E	706	2709	2		2100	2200*	2250	2300*
706	8.49	JCT RANGER DRIVE		706	2709	2			1600*	1650	1700
	STATE ROUTE NO 730										
730	0.00	OREGON STATE LINE		730	3605	1		1900*	1900*	1900	1800

* BASED ON ACTUAL COUNT

STATE ROUTE	STATE ROUTE MILEPOST	LOCATION	LEG	FA NUMBER	CONTROL SECTION NUMBER	FC	TRUCK PERCENT SU	TC	AVERAGE DAILY TRAFFIC VOLUME 1983	1984	1985	1986
730	5.82	JCT SR 730 SPUR	SW	730	3605	1	03	30	3150*	3250	3250	3350*
730	6.08	JCT SR 12	S	730	3605	1			2000	2050	2050	1200*
		STATE ROUTE NO 821										
821	4.82	KITTITAS COUNTY LINE		S391	3913	3			1362*	1400	1410	1400
821	25.08	CN-OFF RAMPS SR 82	W	S191	1907	3			860	890	900	720*
		STATE ROUTE NO 823										
823	0.06	JCT WYE CONN TO SR 823 S BND	W	823	3941	1				19900	19900	20800*
823	0.18	JCT GOLF COURSE LP RD WYE CONN	E	823	3941	1				19900	19900*	20800
		STATE ROUTE NO 900										
900	5.80	SEATTLE SCL		900	1796	1			16800	17400	17900	16300*
900	5.88	SOUTH BOEING ACCESS RD WYE CON	N	900	1796	1			16800	17400	17900	16300*
900	6.66	SR 5 OXING SPS*900/13W		900	1712	1						28100*
900	7.72	JCT S 129TH STREET	NW	900	1712	1			25600*	26400	27200	28200*
900	7.72	JCT S 129TH STREET	SE	900	1712	1			21400*	22100	22800	23500
900	7.98	JCT 64TH AVE S	SE	900	1712	1						28200*
900	8.46	JCT S 135TH STREET	NW	900	1712	1						19900*
900	8.46	JCT S 135TH STREET	SE	900	1712	1						19900*
900	11.06	JCT SR 900 WYE CONN	NE	900	1712	1	01	00	25200*	26000	26800	27900
900	11.51	CN RAMP FROM SR 405 SB	SW	900	1712	1			19800*	20500	21100	21900
900	14.43	RENTON ECL		900	1713	1			6800*	7800	8000	7800
900	16.18	JCT 164TH AVE NE	W	900	1713	1			4850*	5600	5800	5700*
900	16.18	JCT 164TH AVE NE	E	900	1713	1			5300*	6300	6500	7000*
900	17.42	JCT SE MAY VALLEY RD WYE CONN	NE	900	1713	1			5900	6800	7000	7000*
900	20.83	ISSAQUAH SCL*UAB 01		900	1713	1			5900	6800	7000	7000*

* BASED ON ACTUAL COUNT

ROUTE	ROUTE MILEPOST	LOCATION	LEG	NUMBER	SECTION NUMBER	FC	PERCENT SU	PERCENT TC	1983	1984	1985	1986
900	21.09	JCT NEWPORT WAY	S	900	1713	1			5900*	6800	7000	7000*
900	21.10	JCT NEWPOPT WAY WYE CONN	N	900	1713	1			11400*	13200	13600	14700
900	21.51	JCT WYE CONN FROM ON RAMP	S	900	1713	1			15200*	21000	21600	23300*
900	21.64	SR 90 OXING NPS*900/30		900	1713	1			15200	21000	21600	17200*
	STATE ROUTE NO 901											
901	0.15	JCT WYE CONN TO OFF RAMP	N	1905	1746	2			5800	6000	6200	10600*
901	7.90	JCT NE 51ST*REDMOND NCL	N	1905	1746	2			23000	23800	24500	15900*
901	8.74	REDMOND SCL		1905	1746	2			16200	16700	17200	21200*
	STATE ROUTE NO 902											
902	0.00	EXIT TO ST CUSTODIAL SCHOOL	N	S322	3235	3			1750	1800	1430*	1440
902	1.99	JCT LAKE STREET	S	S322	3235	3					3300*	3350
902	1.99	JCT LAKE STREET	N	S322	3235	3					4150*	4200
902	2.46	JCT BROOK*LEFEVRE ST	S	S322	3235	3	04	01			3000*	3050
902	2.46	JCT BROOK*LEFEVRE ST	E	S322	3235	3	04	01			2850*	2900
902	8.06	JCT HAYFORD*WHITE ROADS	NW	S322	3235	3					3550*	4000
902	8.06	JCT HAYFORD*WHITE ROADS	SE	S322	3235	3					4350*	4400
	STATE ROUTE NO 903											
903	0.21	JCT SR 903 WYE CONN	NW	S193	1932	3			3900	3400*	4000	4300
903	1.19	JCT YAKIMA AVE	E	S193	1932	3						6700*
	STATE ROUTE NO 904											
904	0.00	SR 90 OXING WPS*904/1		S320	3237	3	06	03	810	500*	520	510
904	0.12	OFF*ON RAMPS SR 90	E	S320	3237	3	07	02	810	1190*	1200	1190

* BASED ON ACTUAL COUNT

STATE ROUTE	STATE ROUTE MILEPOST	LOCATION	LEG	FA NUMBER	CONTROL SECTION NUMBER	FC	TRUCK PERCENT SU	TC	AVERAGE DAILY TRAFFIC VOLUME 1983	1984	1985	1986
904	0.39	JCT PINE SPRING ROAD	W	S320	3237	3	06	01		710*	740	730
904	0.39	JCT PINE SPRING ROAD	E	S320	3237	3	07	01		750*	780	770
904	8.82	JCT LANCE HILL ROAD	SW	S320	3237	3				1200*	1250	1240
904	8.82	JCT LANCE HILL ROAD	NE	S320	3237	3				1450*	1500	1490
904	9.10	JCT MULLENIX ROAD	SW	S320	3237	3	05	01	1310	1550*	1430*	1420
904	9.10	JCT MULLENIX ROAD	NE	S320	3237	3	05	01	1600	2000*	1800*	1700
904	10.93	JCT F STREET	SW	7688	3237	3	03	01	6900	8600	7600*	7500
904	11.87	JCT CLAY STREET	S	7688	3237	3						11400*
904	11.93	JCT CITY STREET	S	7688	3237	3	03	01		9400*	10600*	10400
904	11.93	JCT CITY STREET	N	7688	3237	3	03	01		7000*	8600*	8400*
	STATE ROUTE NO 906											
906	0.00	SR 90 UXING*90/99		S192	1777	3			1380	1450	1500	1550*
906	2.65	SR 90 UXING*90/104		S192	1935	3			490	510	520	530*
	STATE ROUTE NO 908											
908	0.06	CFF RAMPS TO SR 520 WB	N	1888	1762	1			25800	26700	27500	28600*
908	6.65	JCT SR 202 WYE CONN (COUPLET)	W	1888	1762	1			25300	26100	26900	28000*
	STATE ROUTE NO 970											
970	0.14	CFF*ON RAMPS SR 90	NE	970	1909	1			3300*	2600	3100	3200
970	0.52	JCT CONN TO SR 903	SE	970	1909	1			3100	3150*	3750*	3850
970	6.43	PTR 57		970	1909	1	05	09	1842*	2161*	2130*	2464*
970	8.03	JCT HIDDEN VALLEY ROAD	W	970	1909	1					2450*	2850
970	8.03	JCT HIDDEN VALLEY ROAD	E	970	1909	1					2400*	2800
970	9.71	JCT SWAUK PRAIRIE ROAD	W	970	1909	1	05	13			2450*	2100*
970	10.31	JCT SR 97	SW	970	1909	1	05	12	1700	2000	2450*	2100

* BASED ON ACTUAL COUNT

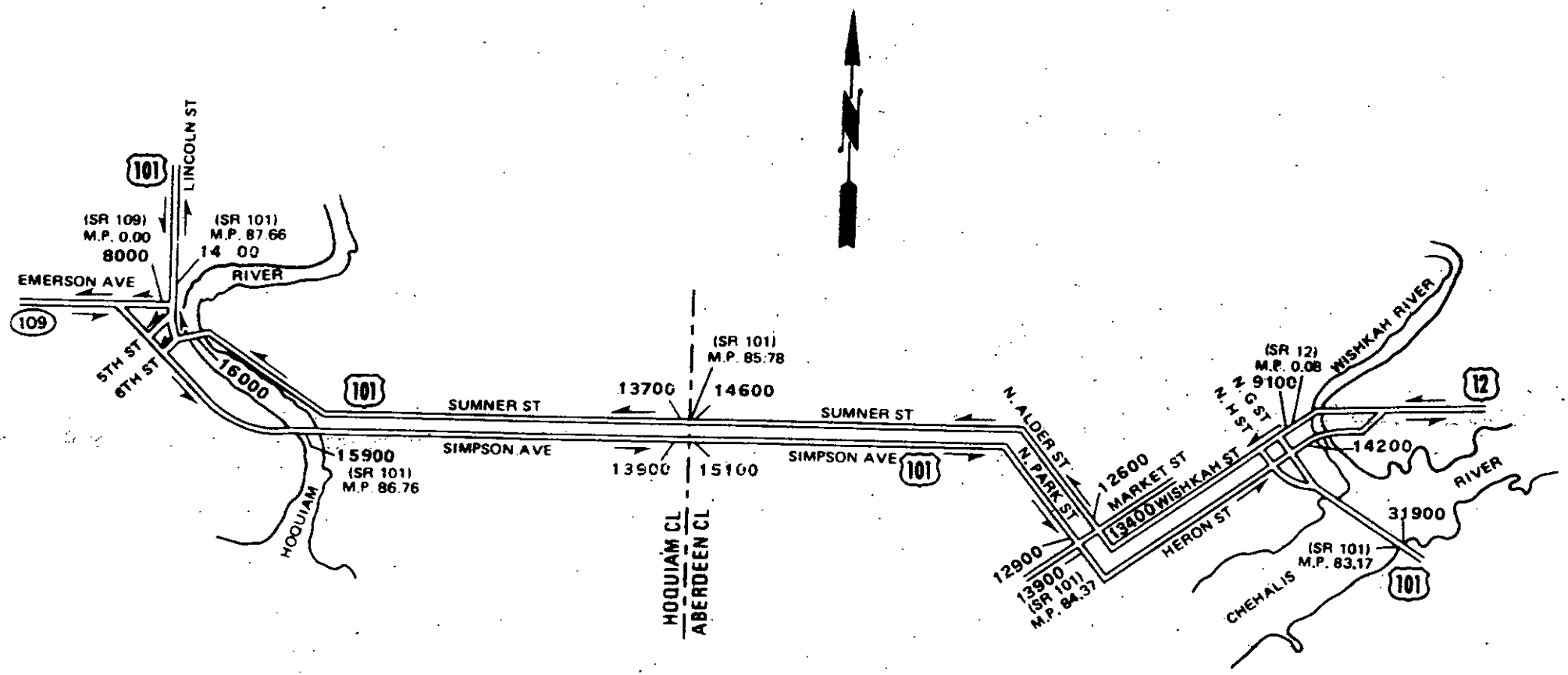

ABERDEEN–HOQUIAM ONE-WAY COUPLET 1986 ADT

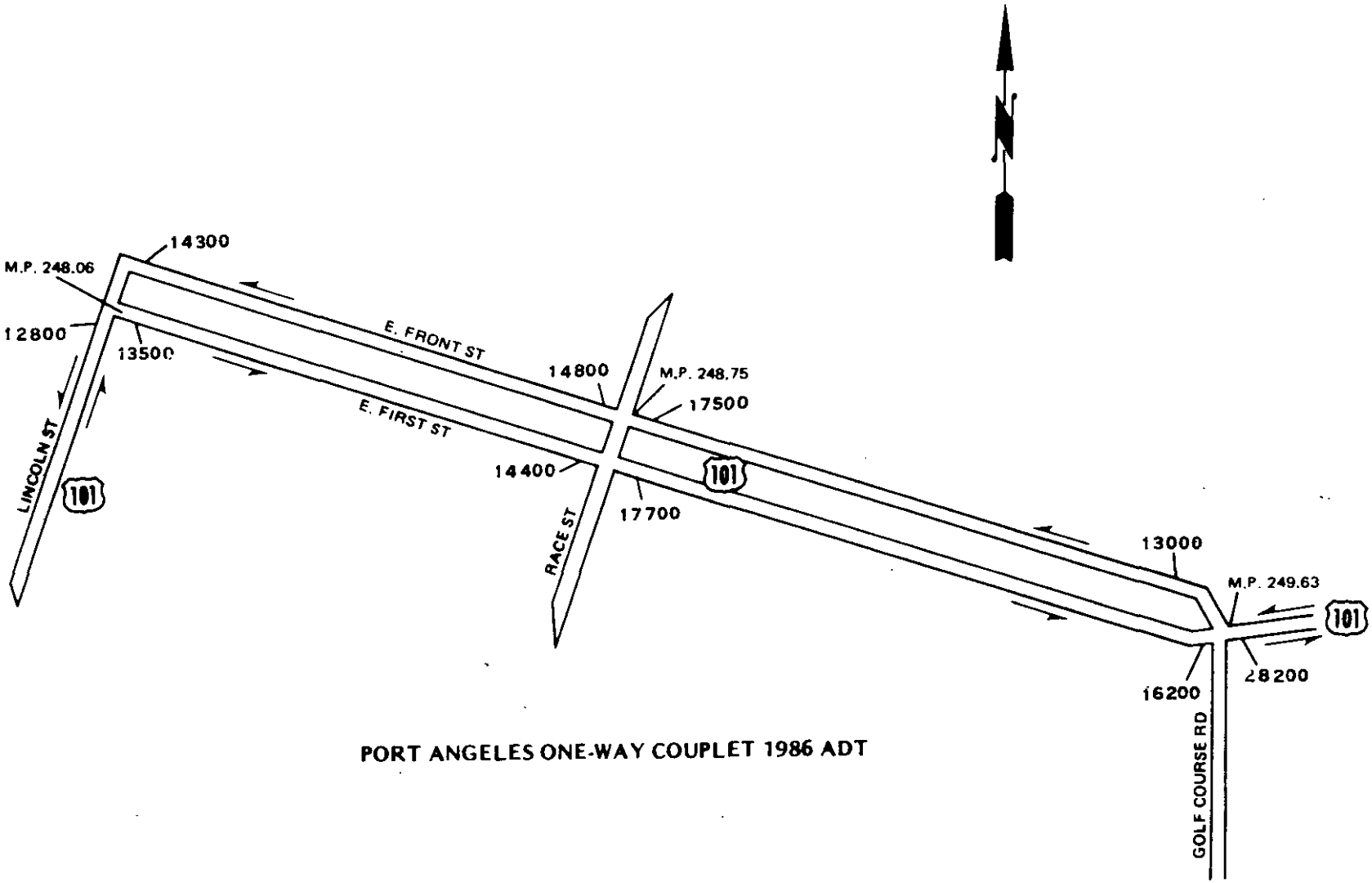

PORT ANGELES ONE-WAY COUPLET 1986 ADT

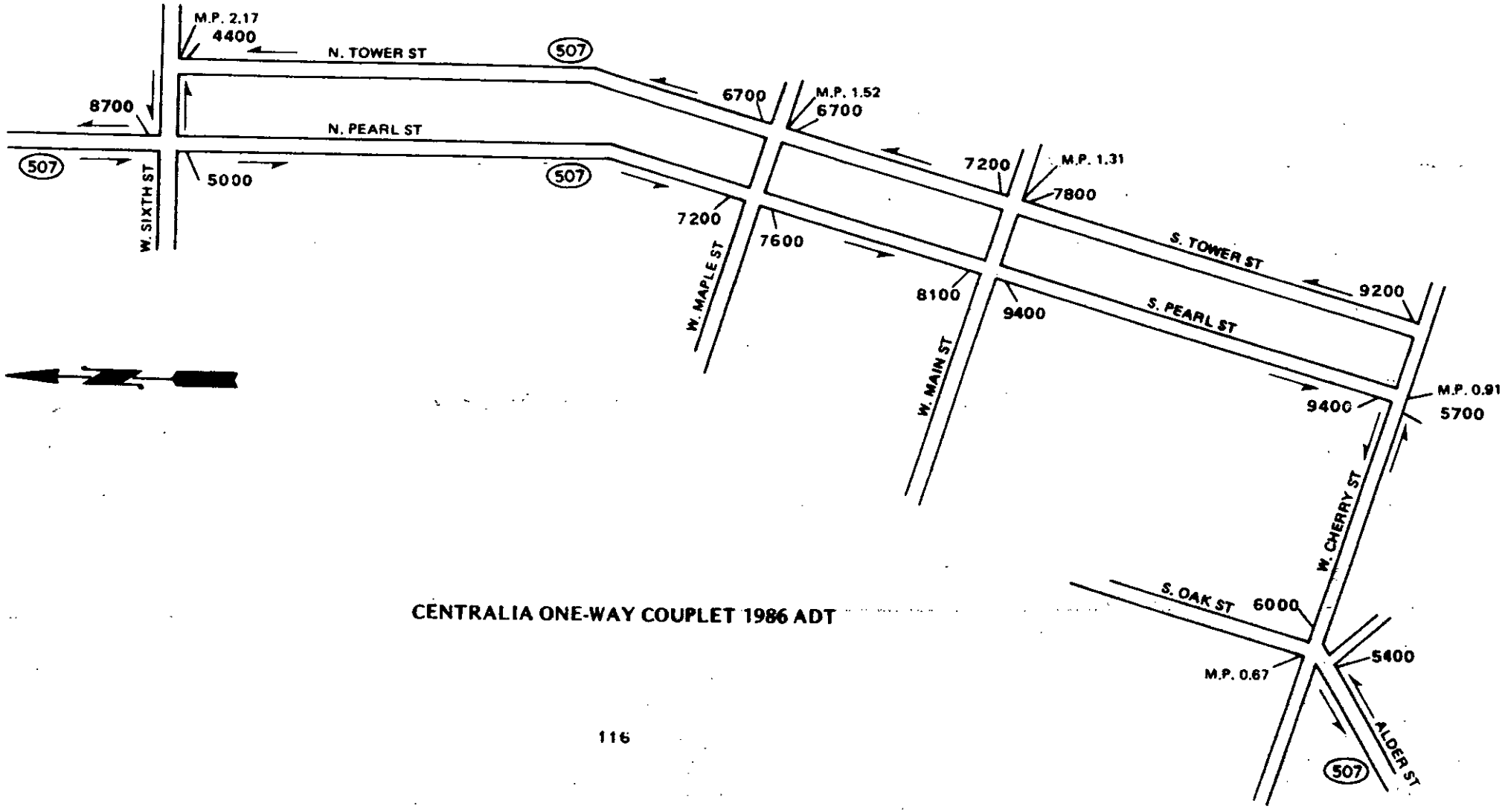

CENTRALIA ONE-WAY COUPLET 1986 ADT