State Highway Log

Planning Report
2013

Eastern Region

Washington State Department of Transportation
Multimodal Planning Division

February 26, 2014

Highway Log Users

Re: 2013 State Highway Log

Dear User:

The 2013 edition of the State Highway Log is available in electronic format. The electronic version is in Acrobat Reader file format. The Acrobat Reader software can be accessed from most Microsoft operating systems. If you do not have Acrobat Reader, you can download this software free of charge from the Internet at: http://www.adobe.com/acrobat/readstep.html.

The State Highway Log is divided into 7 separate data files; 1 comprehensive log and 6 regional logs. Each of these 7 files, once opened, contain indexing for highways listed in the left hand margin. By clicking on a specific highway within this indexing area, the highway log will then open for that particular highway.

The Roadway Branch of the GIS & Roadway Data Office (GRDO) is committed to provide you with quality products while staying within our budget. If you have any questions about our electronic version, please contact Lou Baker at (360) 570-2361, or bakerl@wsdot.wa.gov.

Sincerely,

Mark Finch
Manager, Transportation Data & GIS Office
Multimodal Planning Division

MBF/lb
Enclosures

I N T R O D U C T I O N

The Washington State Department of Transportation is responsible for the administration of over 7000 miles of State Highways. This involves large expenditures for planning, design, construction, and maintenance which necessitate having reliable geometric data for the entire State Highway System.

The Roadway Data Section of the Multimodal Planning Division provides roadway geometrics in several reports. These include the STATE HIGHWAY LOG, the Road Life Report, the Horizontal and Vertical Alignment Report, and the Classification Log. Portions of these and other reports can be accessed on remote terminals through the TRIPS (TRansportation Information and Planning Support) system.

The STATE HIGHWAY LOG, which is published annually from TRIPS, contains roadway data and mileage statistics for all State Highways. This information is representative of data collected through the previous year. It is designed to provide a record of current highway system information and a source for computing distances between major points. Detailed explanations of all fields are included starting on page "I-1", titled "State Highway Log Reference."

The Roadway Geometrics Section is responsible for updating and maintaining the roadway portion of the TRIPS system. The information TRIPS contains is provided by numerous WSDOT Regional, Headquarters and other sources. If you can provide us with updated information, find an error in the STATE HIGHWAY LOG or TRIPS, or have any questions regarding roadway data, please contact the GIS & Roadway Data Office at (360) 570-2361 or fax (360) 570-2400. We are continuously looking for sources to provide us with quality information.

MARK FINCH
Manager
Transportation Data & GIS Office
Multimodal Planning Division

TABLE OF CONTENTS

PAGE	
I - 1	STATE HIGHWAY LOG REFERENCE
II - 1	STATE ROUTE LIST
III - 1	STATE ROUTE EQUATION LIST
IV - 1	STATE ROUTE COINCIDENT LIST
V - 1	MILEAGE SUMMARIES BY:
	DISTRICT, FUNCTIONAL CLASS, RURAL - URBAN
	DISTRICT, FUNCTIONAL CLASS, SURFACE TYPE
	DISTRICT, LEVEL OF DEVELOPMENT, RURAL - URBAN
	FUNCTIONAL CLASS, LEVEL OF DEVELOPMENT, RURAL - URBAN
	MAINTENANCE AREA, SECTION, SURFACE TYPE

STATE HIGHWAY LOG REFERENCE

The following information provides an overview on how the State Highway Log Planning Report is compiled; broken out in the order they appear in the headers of each page of the publication.

Washington State's Highways are defined by the following: State Route (SR) number, Related Roadway Type (RRT) and Related Roadway Qualifier (RRQ). These three descriptors uniquely identify each and every piece of the highway system in Washington State.

The SR is a road for which the State of Washington has some level of responsibility and is identified by a three-digit number (e.g., 004).

The RRT is a two-character abbreviation for a type of roadway. The following is a list of RRTs in the system. (Asterisk indicates RRT included in this publication).

AR*	Alternate Route	CD	Collector Distributor Dec
CO*	Couplet	CI	Collector Distributor Inc
FD	Frontage Road Dec	LX	Crossroad within Interchange
FI	Frontage Road Inc	P1 - P9	Off Ramp, Inc
FS	Ferry Ship (Boat)	Q1 - Q9	On Ramp, Inc
FT	Ferry Terminal	R1 - R9	Off Ramp, Dec
PR	Proposed Route	S1 - S9	On Ramp, Dec
RL*	Reversible Lane	HD*	Grade-Separated HOV-Dec
SP*	Spur	HI*	Grade-Separated HOV-Inc
TB	Transitional Turnback	ML*	Mainline (Implied RRT—field is blank)
TR	Temporary Route	UC	Under Construction

The RRQ is a maximum six-character field that uniquely identifies the RRT since there may be more than one of the same types of RRT for a route. The assigning of RRQ is done in one of three ways depending on the RRT.

1) The following RRTs use descriptive location names (i.e., city, street, or junction) for the RRQ and the begin SRMP of that RRT is relative to the Mainline SRMP where the RRT intersects with the Mainline.

AR	**Alternate Route	SP	Spur
CO	Couplet	TB	Transitional Turnback
PR	Proposed Route	TR	Temporary Route
RL	Reversible Lane		

** Alternate Route contains no RRQ

COUPLET EXAMPLE

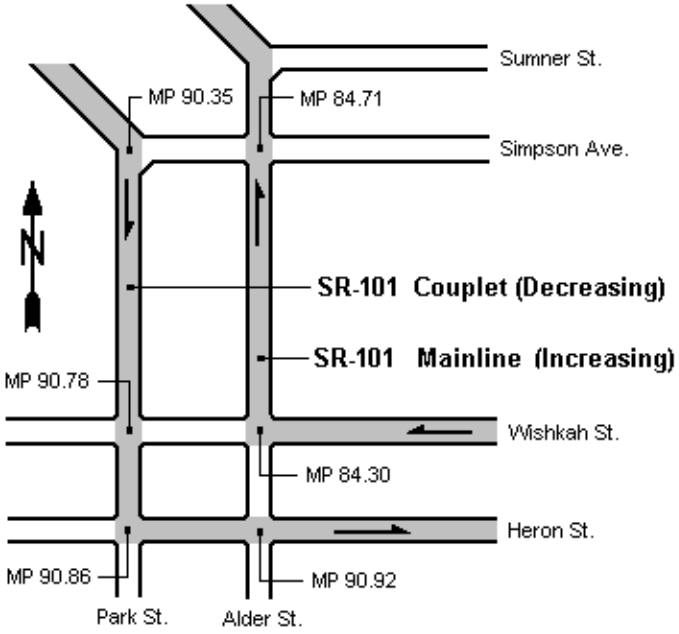

Grays Harbor County
Aberdeen
SR-101
SR-101 CO ABERDN

EXAMPLE: 101 CO ABERDN

Where:	101	=	SR Number
	CO	=	RRT for Couplet
	ABERDN	=	Abbreviated name of city where RRT exists

SPUR EXAMPLE

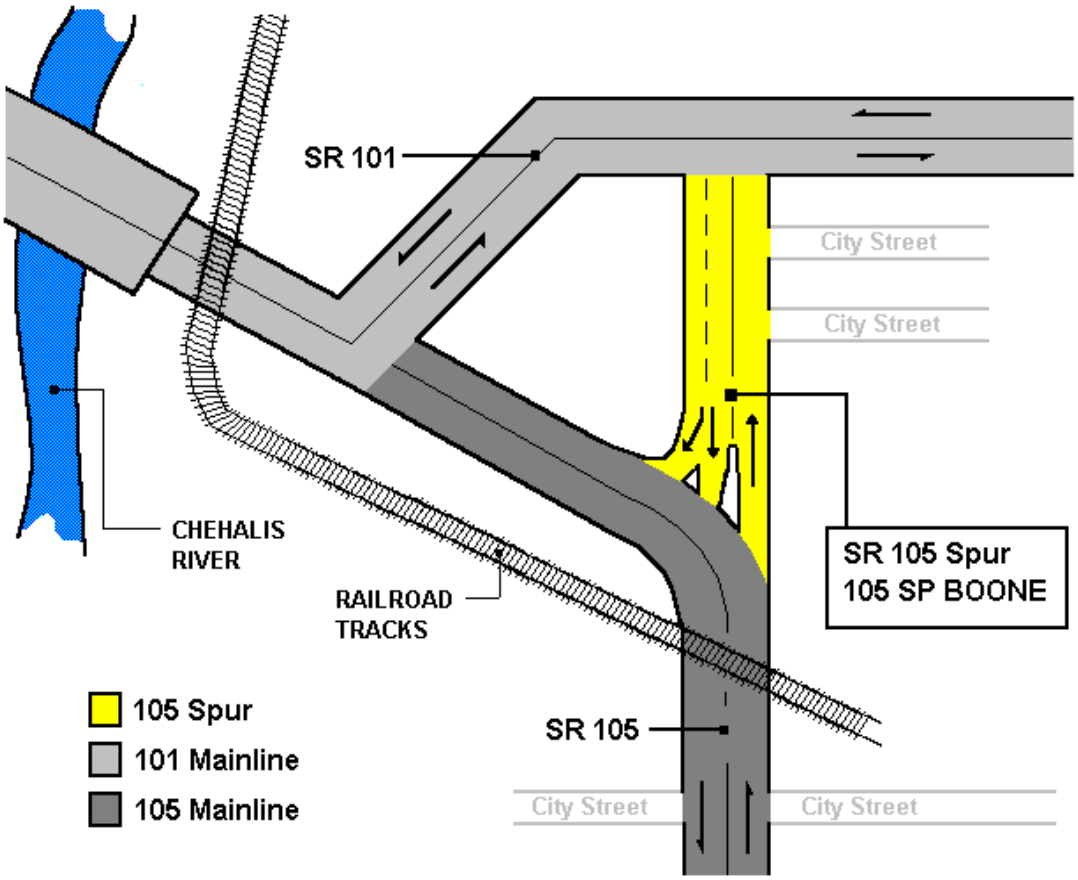

EXAMPLE: 105 SP BOONE

Where:	105	=	SR Number
	SP	=	RRT for Spur
	BOONE	=	Name of street where RRT exists

2) The following RRTs use the Mainline SRMP where the RRT attaches to the Mainline. The begin SRMP for that RRT will be 0.00.

CD	Collector Distributor Dec	P1 - P9	Off Ramp, Inc
CI	Collector Distributor Inc	Q1 - Q9	On Ramp, Inc
FD	Frontage Road Dec	R1 - R9	Off Ramp, Dec
FI	Frontage Road Inc	S1 - S9	On Ramp, Dec
LX	Crossroad within Interchange	HD	Grade-Separated HOV-Dec
HI	Grade-Separated HOV-Inc		

DIAMOND INTERCHANGE EXAMPLE

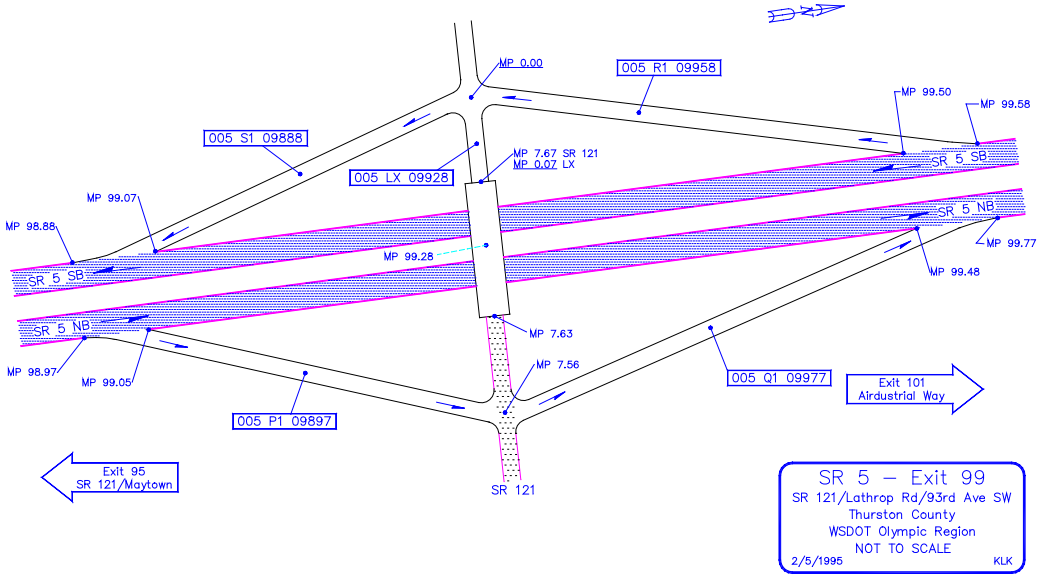

EXAMPLE: 005 R1 09958

Where: 005 = SR Number
R1 = RRT for decreasing MP direction off-ramp (R ramp)
09958 = Mainline SRMP at beginning of the R ramp where it leaves the mainline

3) The following RRTs use descriptive names such as a city or ship name for the RRQ. The begin SRMP is always a zero value (000.00).

FS	Ferry Ship
FT	Ferry Terminal

An SR number of 999 is used for Ferry Ships since they are not assigned to a specific route. The RRQ represents the name or abbreviated name of the ship.

An SR number of 999 is used for Ferry Terminals only if the terminal is not located on a route. The RRQ represents the name or abbreviated name of the city where the terminal is located.

STATE ROUTE MILEPOST (SRMP)

State Route Milepost (SRMP) is a linear referencing system used to assign a logical number to a given point along a route. The SRMP is carried to the hundredth of a mile (123.45). If realignment shortens or lengthens a section of an SR, the SRMP will adjust with an equation and the SRMP will not change through the rest of the route.

The SRMP identifies reference points and should **NOT** be used for computing distance.

STATE ROUTE MILEPOST BACK (B) INDICATOR

The State Route Milepost Back (B) indicator designates whether the milepost value is the 'back' duplicate of a milepost value 'ahead' on the route. Ahead values have an implied 'A' (blank).

A back SRMP occurs as a result of:

- A realignment that lengthens a section of an SR other than at the end of the route.
- Adding mileage to the beginning of an SR.

ACCUMULATED ROUTE MILE (ARM)

Accumulated Route Mileage (ARM) is an accrual of mileage from the beginning of a route to the end of the route. It accrues through coincident sections where two or more SR's share one physical alignment. The ARM is an important factor in the realignment of a State Route. It does **not** contain equations - it flows through them to give true mileage (see section on equations). The ARM is carried to the hundredth of a mile (123.45).

All length measurements are calculated using the ARM value.

LANE MILE

One lane of highway for one mile, i.e. – a section of highway one mile long with 5 lanes has the equivalent of 5 lane miles.

EQUATION (EQ)

There are 3 kinds of Equations: Back, Gap & Physical Gap

The following page contains drawings of these three types of equations

This drawing shows the lengthening of a route due to realignment, creating a back equation

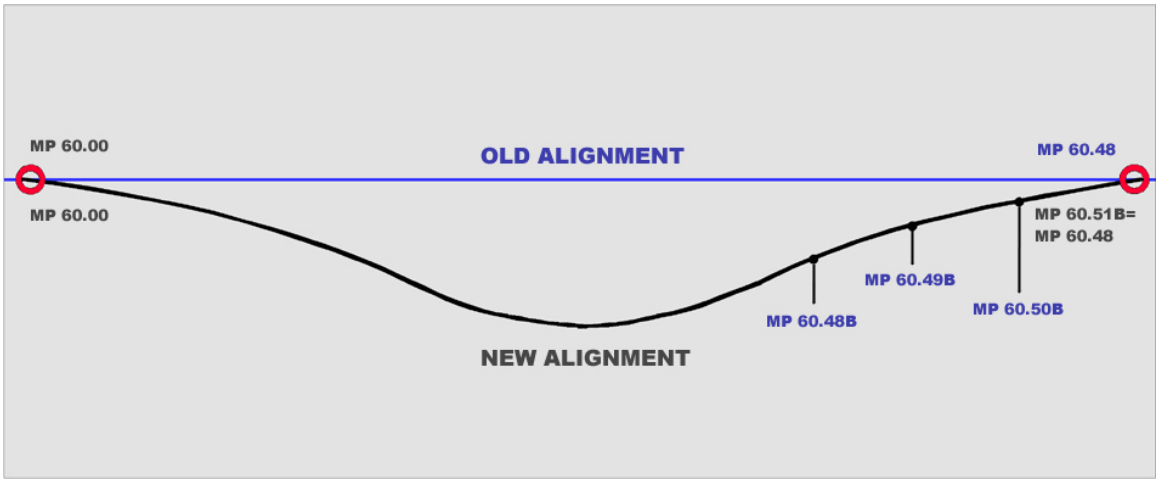

This drawing shows the shortening of a route due to realignment, creating a gap equation

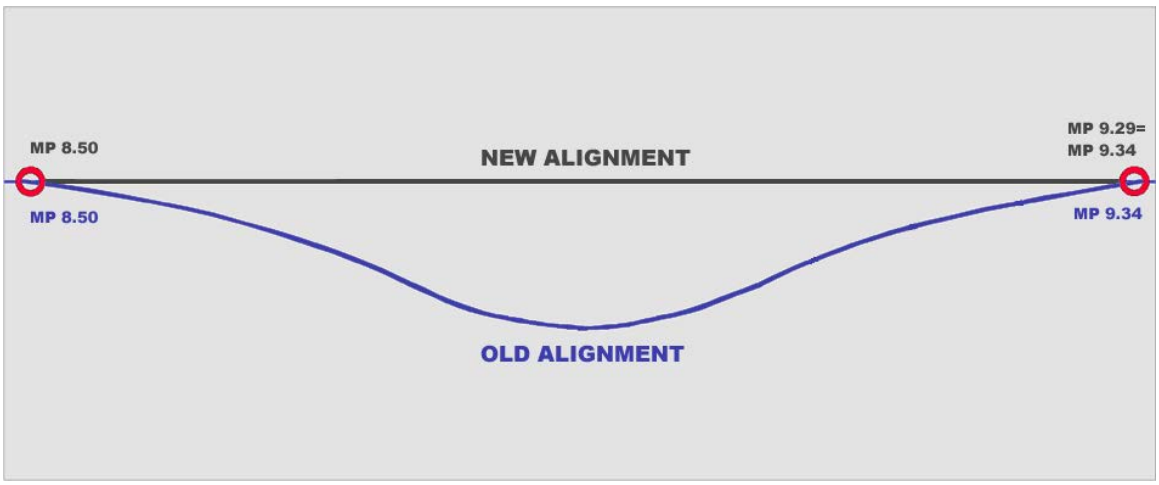

This drawing shows a physical gap equation, due to a separation of alignment

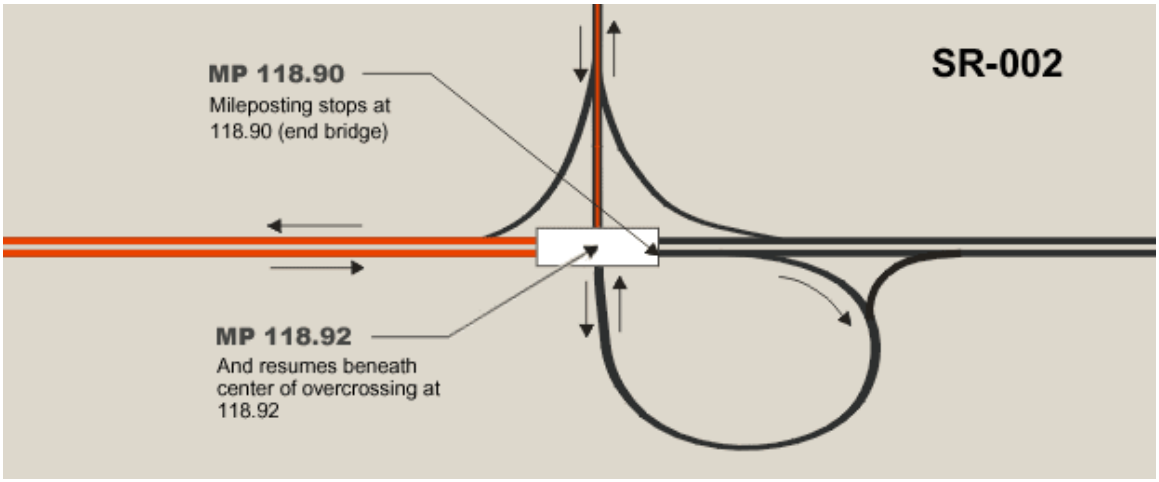

COINCIDENT (COINC)

This occurs when two (or more) State Routes share the same physical alignment. A Coincident location carries one Major State Route and up to three Minor Routes. The Major SR carries all the highway data. The Minor SR will only contain Region and County line breaks.

The assignment of Major or Minor is first based on functional classification of the involved routes. For example, a Principal Arterial would take precedence over a Minor Arterial and/or a Collector. A Minor Arterial would take precedence over a Collector. An Interstate takes precedence over all other routes. If more than one highway has the same functional classification, the route with the lowest SR number will take precedence. ARM accumulates through the coincident section of the Minor SR. This publication contains a listing of Coincident Routes by SR, SRMP & ARM.

FEATURE Following is a list of how some of the features are entered in the "feature" column:

Beg Bridge	Beg Eq	On Ramp
End Bridge	Uxing	Off Ramp
Enter Co	Intersectn	RR Xing
Beg Street	Misc Featr	Border Sta
End Street	Beg Ctlsec	Weigh Sta
Beg Tunnel	Flyer Stop	Leave City
End Tunnel	Prk & Ride	Toll Booth
Enter Dist	Rest Area	Ferry Term

DIRECTION TO INVENTORY

Features that get tagged with this code occur <u>ON</u> the main traveled way.

I = INCREASING - Milepost increases when traveling the roadway in the increasing direction. Usually odd numbered routes run south to north increasing and even numbered routes run west to east increasing. There are some exceptions to this rule.

D = DECREASING - Milepost decreases when traveling the roadway in the decreasing direction. Usually odd numbered routes run north to south decreasing and even numbered routes run east to west decreasing. There are some exceptions to this rule.

B = BOTH - The feature affects both the increasing and decreasing direction of travel.

LEFT/RIGHT INDICATOR

Features that get tagged with this code occur ALONG SIDE the main traveled way. All Left Right Indicators are assigned based on the INCREASING direction of travel, starting from the left and working to the right.

L = LEFT Represents features located along side the decreasing traveled way.

LC = LEFT CENTER Represents features located along side the median side of the decreasing traveled way.

C = CENTER Represents a feature that occurs between the increasing and decreasing traveled way.
RC = RIGHT CENTER Represents features located along side the median side of the increasing traveled way.

R = RIGHT Represents features located along side the increasing traveled way.

B = BOTH The feature occurs along side both the increasing and decreasing traveled way.

DESCRIPTION – DESCRIPTION OF FEATURE

Bridge/UXing/XRoad - OW (Owner Code)

ST = State	CO = County	CT = City
FS = Forest Service	PK = Park Service	RS = Reservation
PV = Private	MY = Military	OT = Other
SO = State/County	SI = State/City	CC = County/City

Bridge/UXing/XRoad - TC (Traffic Control)

SS = Stop Sign	YS = Yield Sign
AF = Amber Flashing	RS = Railroad Signal
OT = Other Traffic Control	NO = No Traffic Control
SZ = School Zone	PC = Pedestrian Control
SG = Stop and Go	FS = Fire Signal
RF = Red Flashing	OF = Officer or Flagman

Bridge/UXing/XRoad - L (Illumination) Y = Yes
N = No

WIDTH AND SURFACE INFORMATION

DECREAS/DIV (DECREASING/DIVIDED)

NBR LNS D = Number of lanes in decreasing direction of the roadway.

I = Number of lanes in increasing direction of the roadway.

LFT SHD W = Width of outside shoulder in decreasing direction of the roadway. No width will be shown when surface type = C or W.

S = Shoulder Surface Type

A = Asphalt	B = Bituminous	G = Gravel
S = Soil	C = Curb	W = Wall
P = Portland Cement Concrete		O = Other

RDY W = Width of roadway in decreasing direction of the roadway.

S = Roadway Surface Type

A = Asphalt	P = Portland Cement Concrete
B = Bituminous	G = Gravel
S = Soil	O = Other

RHT SHD W = Width of inside shoulder in decreasing direction of the roadway. No width will be entered when surface type = C or W.

S = Shoulder Surface Type (same as left shoulder surface types).

MEDIAN

WD Median Width

S Median Surface Type

S = Soil	G = Gravel
O = Other	A = Asphalt
B = Bituminous	P = Portland Cement Concrete

BR Median Barrier Type

DE = Depressed	CU = Curb
FB = Flex Beam	JE = Jersey Type Barrier
GP = Guide Post	RG = Rock Wall * Gabion
UP = Unprotected	IA = Impact Attenuator
WA = Wall	FE = Fence
SS = Snow Shed	BE = Bridge End Guard Rails
GR = Guard Rail	CA = Cable

INCRES/UNDI (INCREASING/UNDIVIDED)

Will be used for divided multilane in the direction of inventory, and for the entire roadway for two lane or undivided highways.

LFT SHD W = Width of inside shoulder in increasing direction of the roadway.

S = Shoulder Surface Type

RDY W = Width of roadway in increasing direction of the roadway.

S = Roadway Surface Type

RHT SHD W = Width of outside shoulder in increasing direction of the roadway.

S = Shoulder Surface Type

SPC USE LNS WID - Width of Special Use Lane

Special Use Lane Types - (Appears in Description Field)

Climbing	Two Way Turn	High Occupancy Vehicle
Bicycle	Reversible	Slow Vehicle Turnout
Chain Up	Transit	Truck Climbing Shoulder
Holding	Weaving/Speed Change	

TOT RDY WIDTH - Total roadway width includes decreasing roadway, increasing roadway and special use lane widths. This total does not include shoulder and median widths.

CLASSIFICATIONS

MTCE — Maintenance

A = Maintenance Area Number
SE = Maintenance Section Number

CITY NBR — City Number assigned to a city by the Census.

STFC — State Functional Classification

R1 = Rural-Principal Arterial	U1 = Urban-Principal Arterial
R2 = Rural-Minor Arterial	U2 = Urban-Minor Arterial
R3 = Rural-Collector	U3 = Urban-Collector
R4 = Rural-Unclassified	U4 = Urban-Unclassified
R5 = Rural-Interstate	U5 = Urban-Interstate

Urban Area - An area designated by WSDOT in cooperation with the Transportation Improvement Board and Region transportation planning organizations, subject to the approval of the FHWA.

Legal Speed

D = Official speed limit as designated for decreasing direction of the roadway.
IB = Official speed limit as designated for increasing or both directions of the roadway.

TR — Terrain - The contour of the roadway as it relates to the frequency and steepness of hills and the effect on truck speed.

L = Level - Trucks maintain speed.
R = Rolling - Trucks slow down frequently.
M = Mountainous - Trucks slow to a crawl frequently.

PK — Parking Zone - Type of parking that is permitted on a State Route (cities only).

B = Both sides parking permitted
L = Left side parking only permitted
P = Parking prohibited on both sides
R = Right side parking only permitted
X = Prohibited during peak hours

ST — Street Name Alias - The local name of a street assigned to a State Route as the State Route passes through a city.
* = A street name alias is assigned to a State Route (The street name will appear in the description field).

$ — Designates when the previous feature is no longer valid.

INTERSECTION DETAIL

SRMP	State Route Milepost at intersection.
B	"Back" milepost indicator.
ARM	Accumulated route mile at intersection.

TURN LANES

Entering an intersection in the increasing direction of travel would be "near approach."

Entering an intersection in the decreasing direction of travel would be "far approach."

LGT WD	Length (in miles) and width (in feet) will appear in each category of turn and acceleration lanes.
L NEAR	Left turn lane in near approach of intersection.
R NEAR	Right turn lane in near approach of intersection.
L FAR	Left turn lane in far approach of intersection.
R FAR	Right turn lane in far approach of intersection.

ACCELERATION LANES

LEFT	Left acceleration lane in near approach of intersection.
L CNTR	Acceleration lane in near approach of intersection.
R CNTR	Acceleration lane in far approach of intersection.
RIGHT	Right acceleration lane in far approach of intersection.

Vehicles traveling in the decreasing direction of the roadway use Left and Left Center acceleration lanes.

Vehicles traveling in the increasing direction of the roadway use Right and Right Center acceleration lanes.

If you have any questions regarding the State Highway Log or the roadway data, or you can provide us with updated information, please contact the Roadway Data Office at (360) 570-2361 or fax (360) 570-2400. We are continuously looking for sources to provide us with quality information.

The following pages contain sketches to better explain how the State Highway Log Planning Report is compiled.

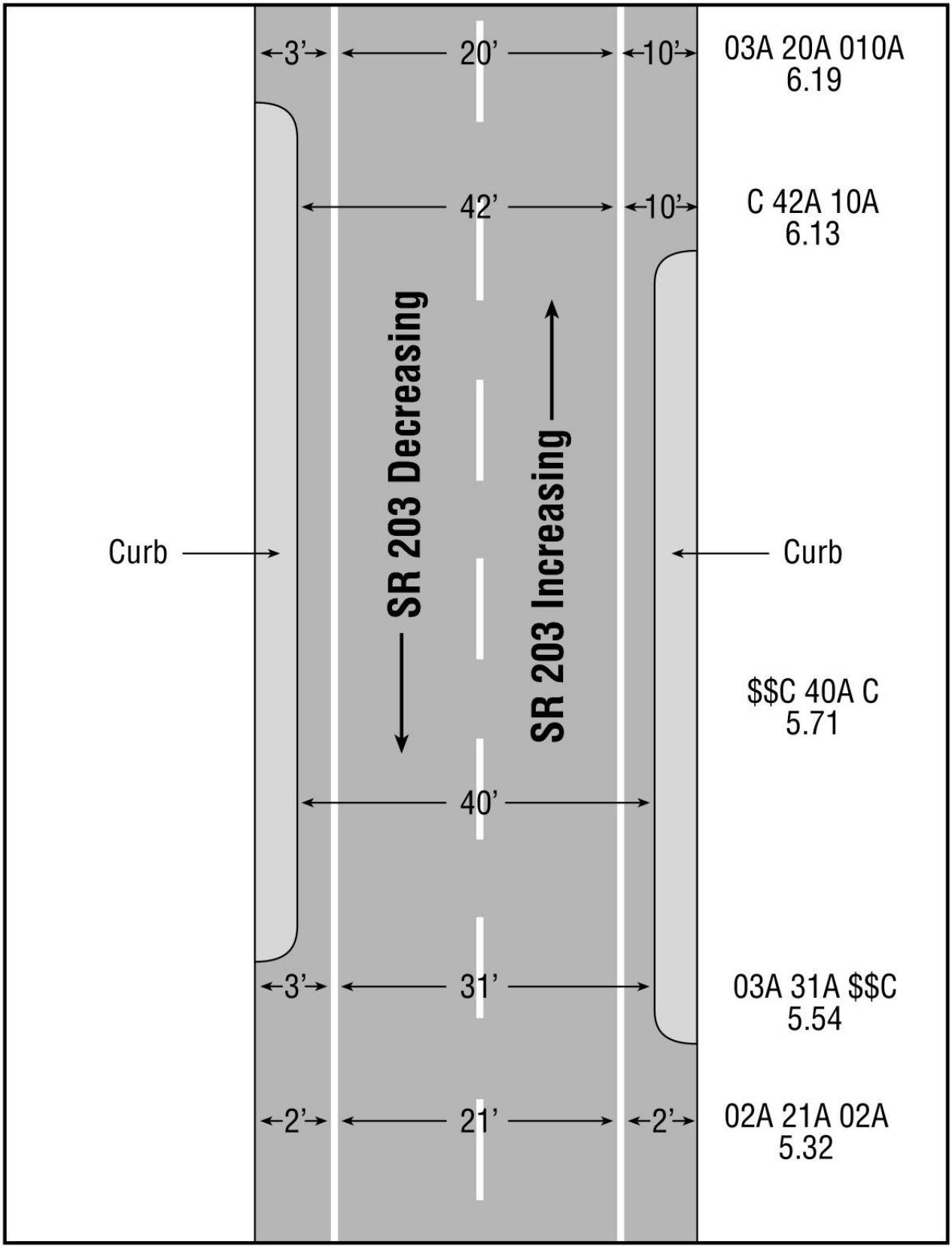

Roadway Measurements with and without curbs - Asphalt Surface

Refer to SR 203 SRMP 5.32 - 6.19

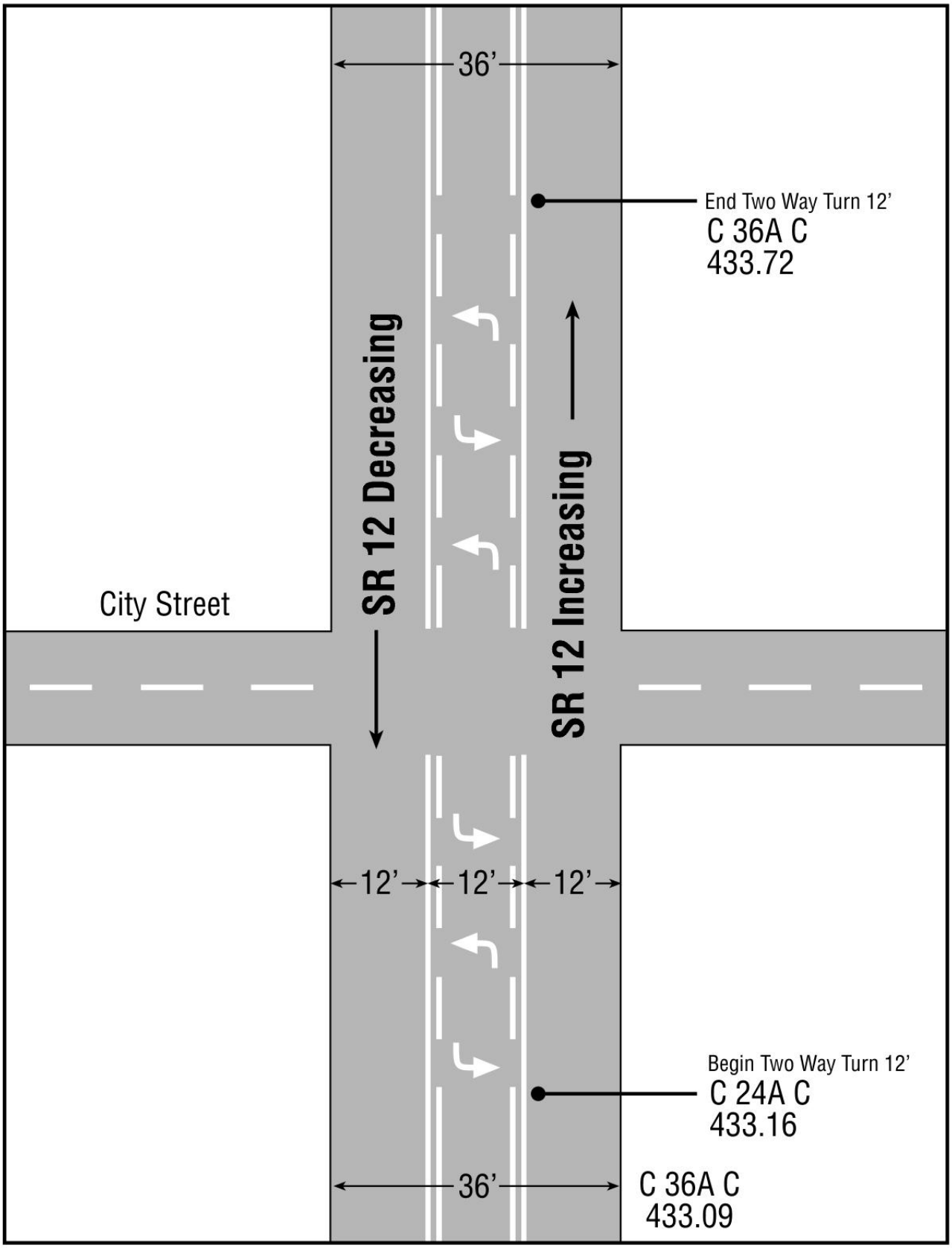

Two Way Turn (Curb to Curb) Asphalt Surface

Refer to SR 12 SRMP 433.09 - 433.72

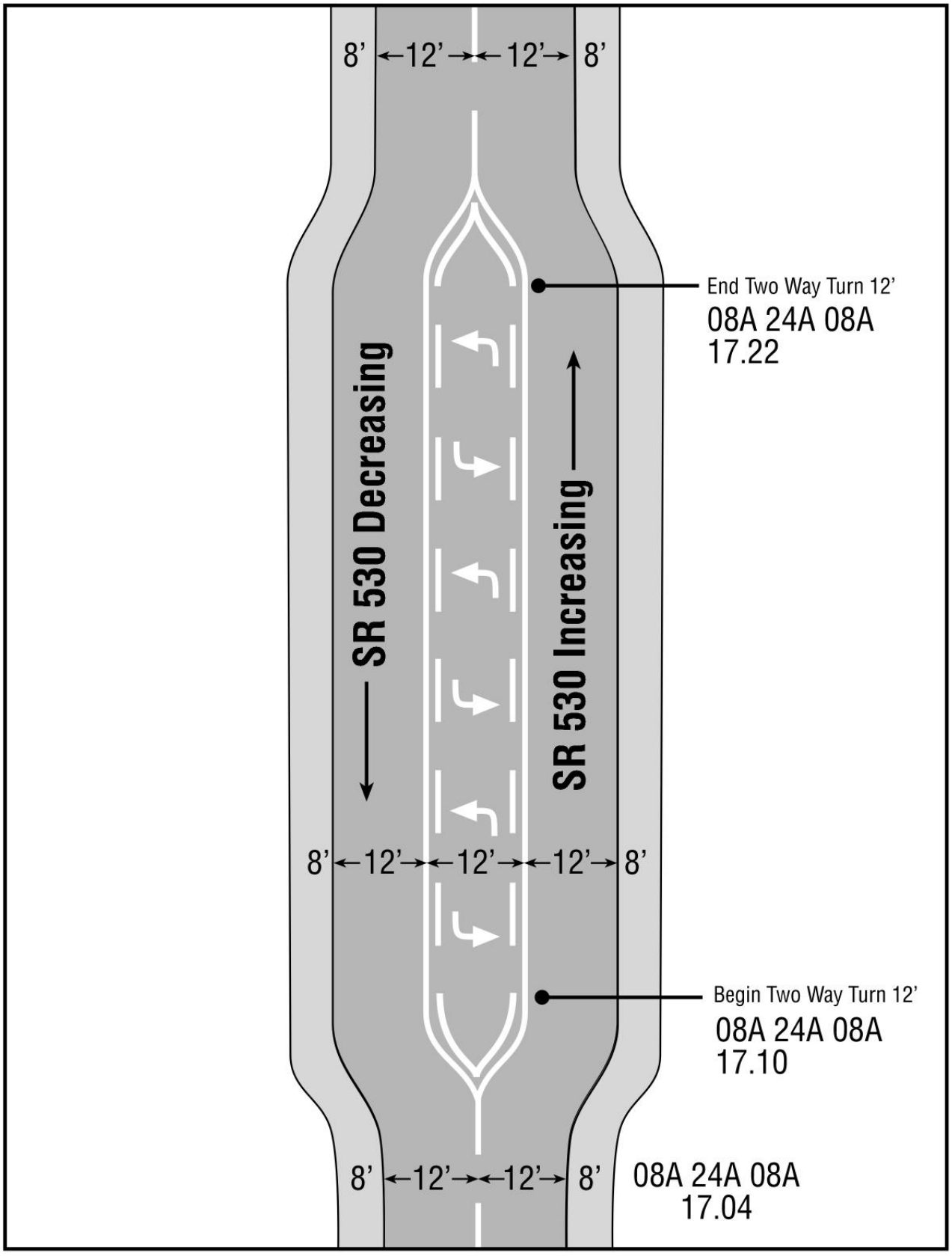

Two Way Turn (with Shoulders) Asphalt Surface

Refer to SR 530 SRMP 17.04 - 17.30

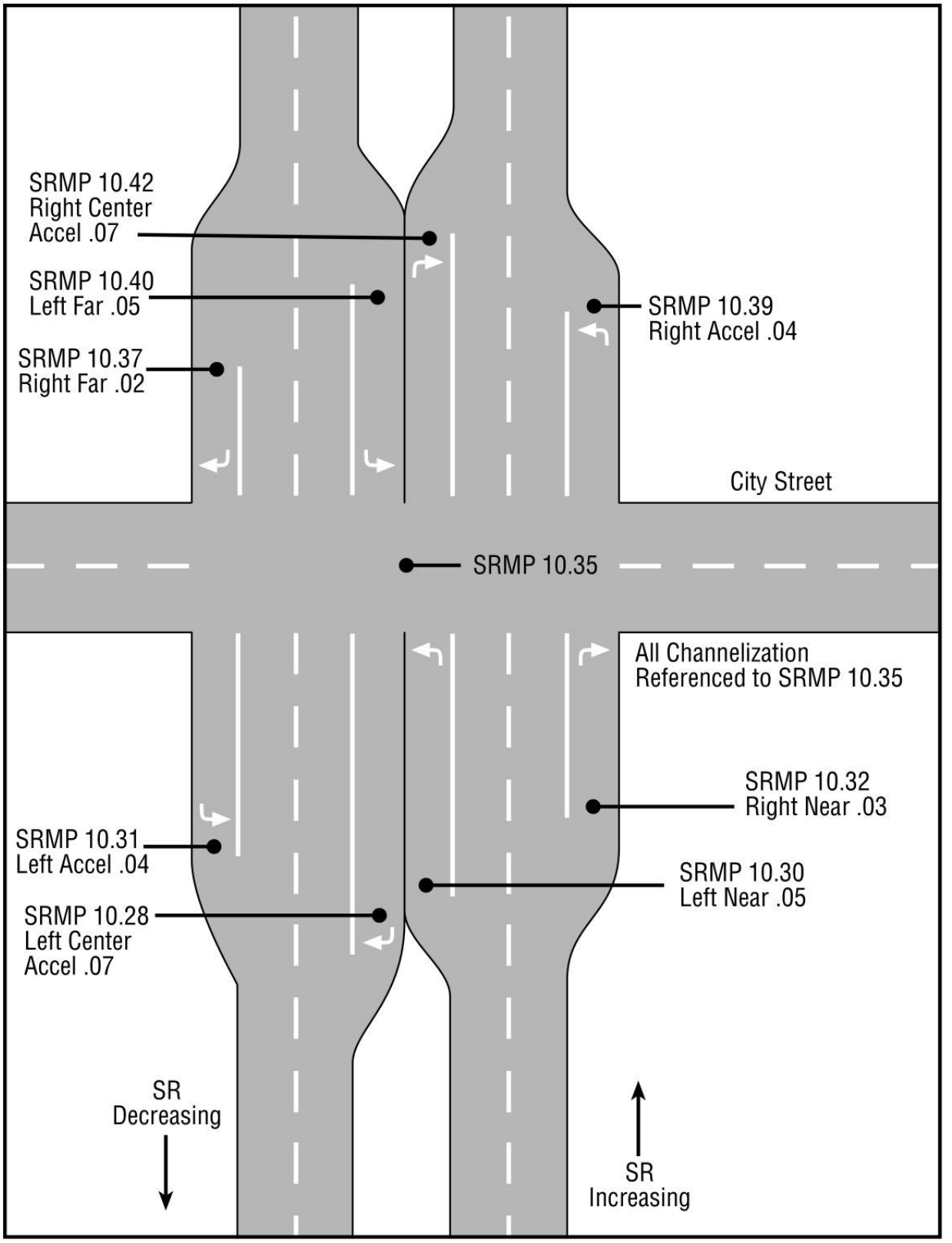

Intersection Channelization (Turn/Accel Lanes)

Examples of Turn/Acceleration Lanes Located at the Bottom of State Highway Log Pages

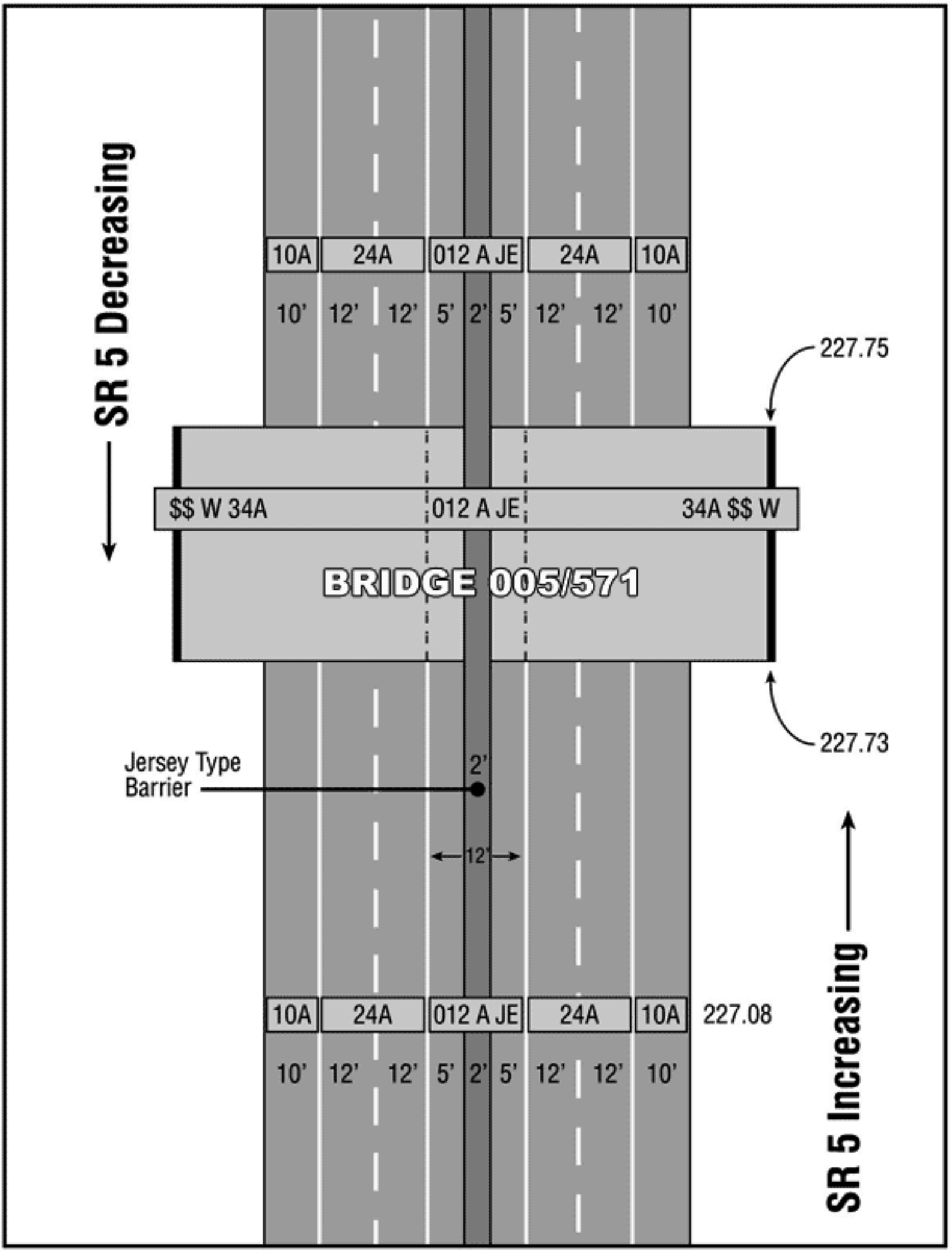

Divided Highway Measurements (Asphalt Surface w/Paved Median)

Refer to SR 5 SRMP 227.08 - 227.75

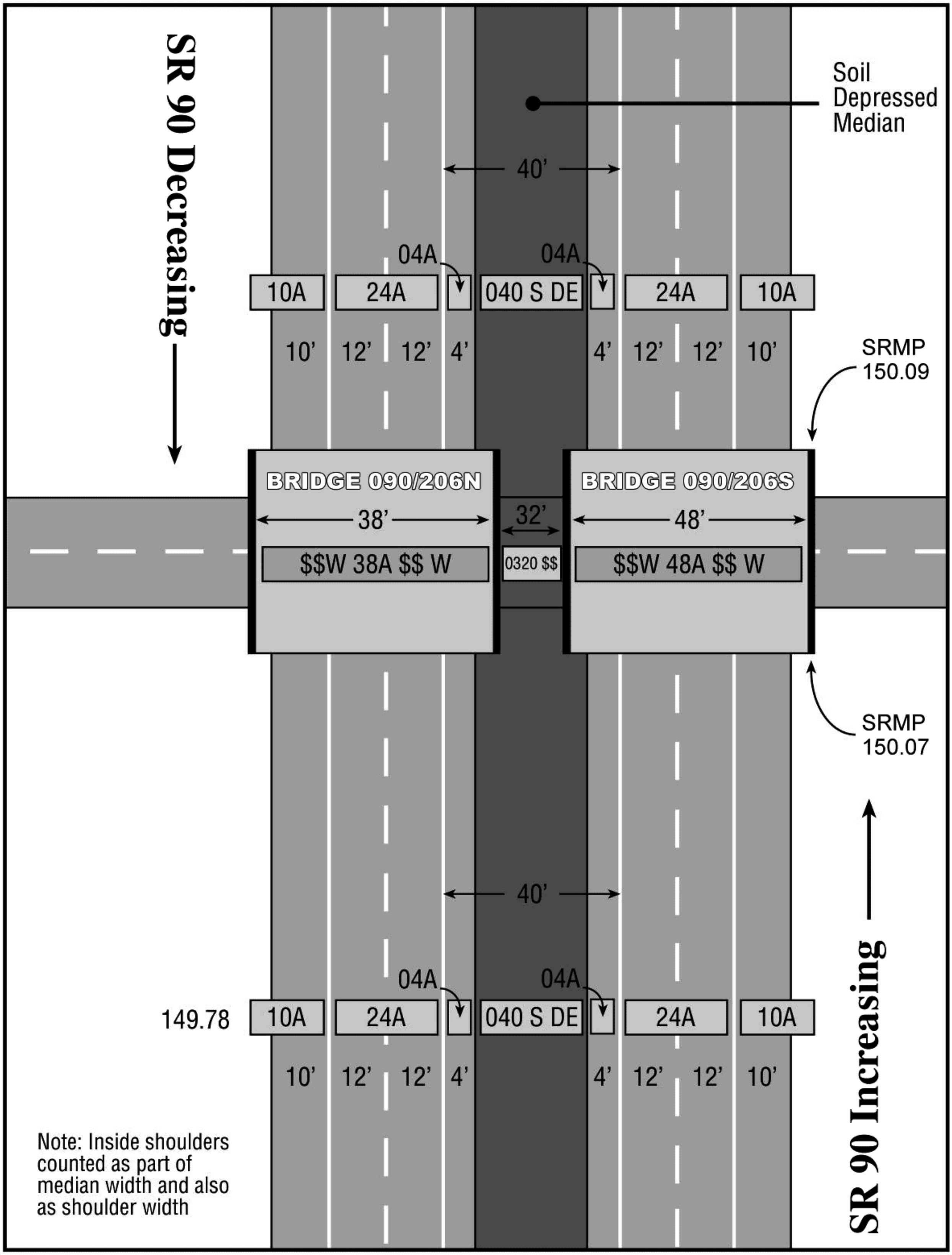

Divided Highway Measurements (Asphalt Surface w/Soil Median)

Refer to SR 90 SRMP 149.78 - 150.07

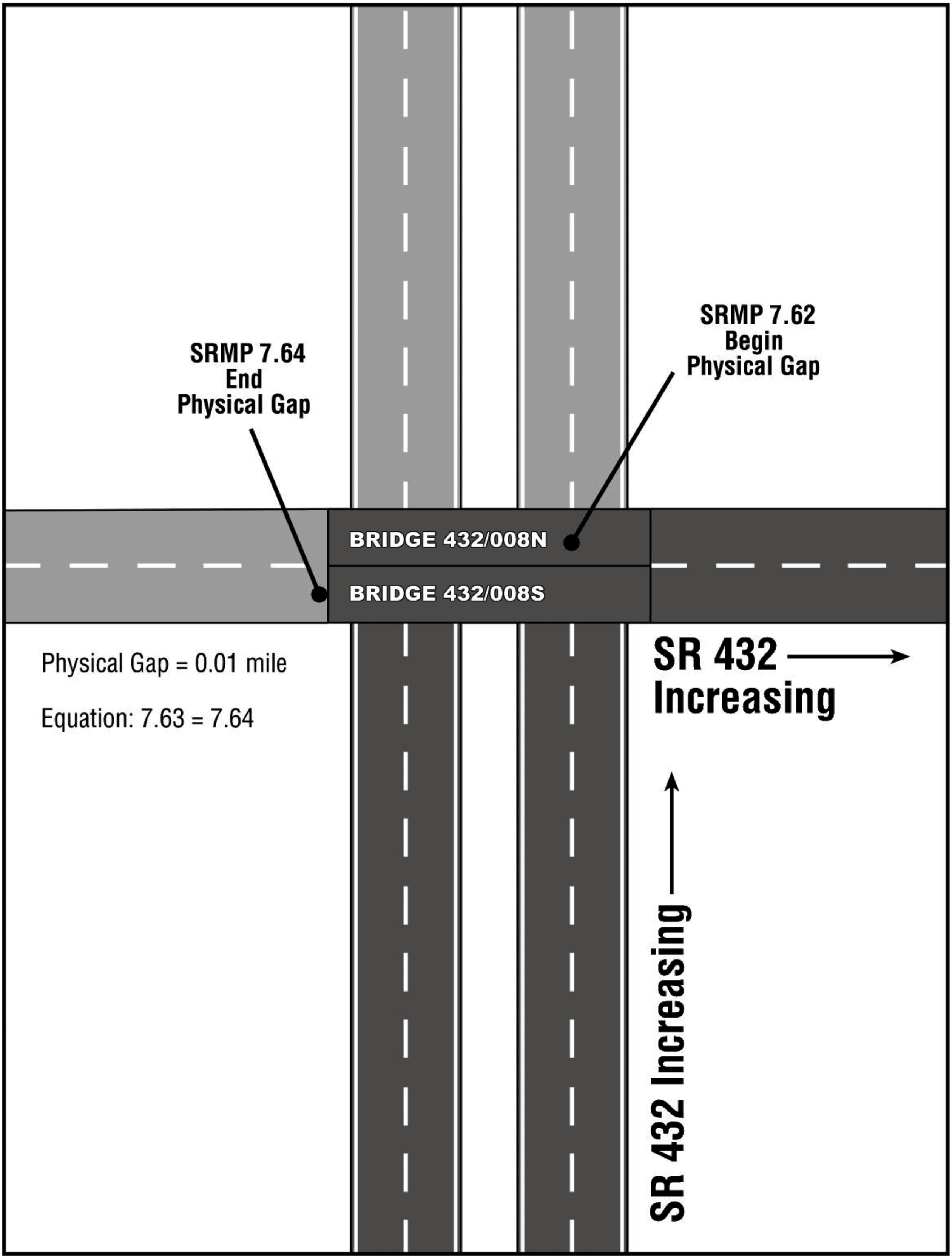

Physical Gap (Roadway Discontinuity)

Refer to SR 432 SRMP 7.62 - Vicinity

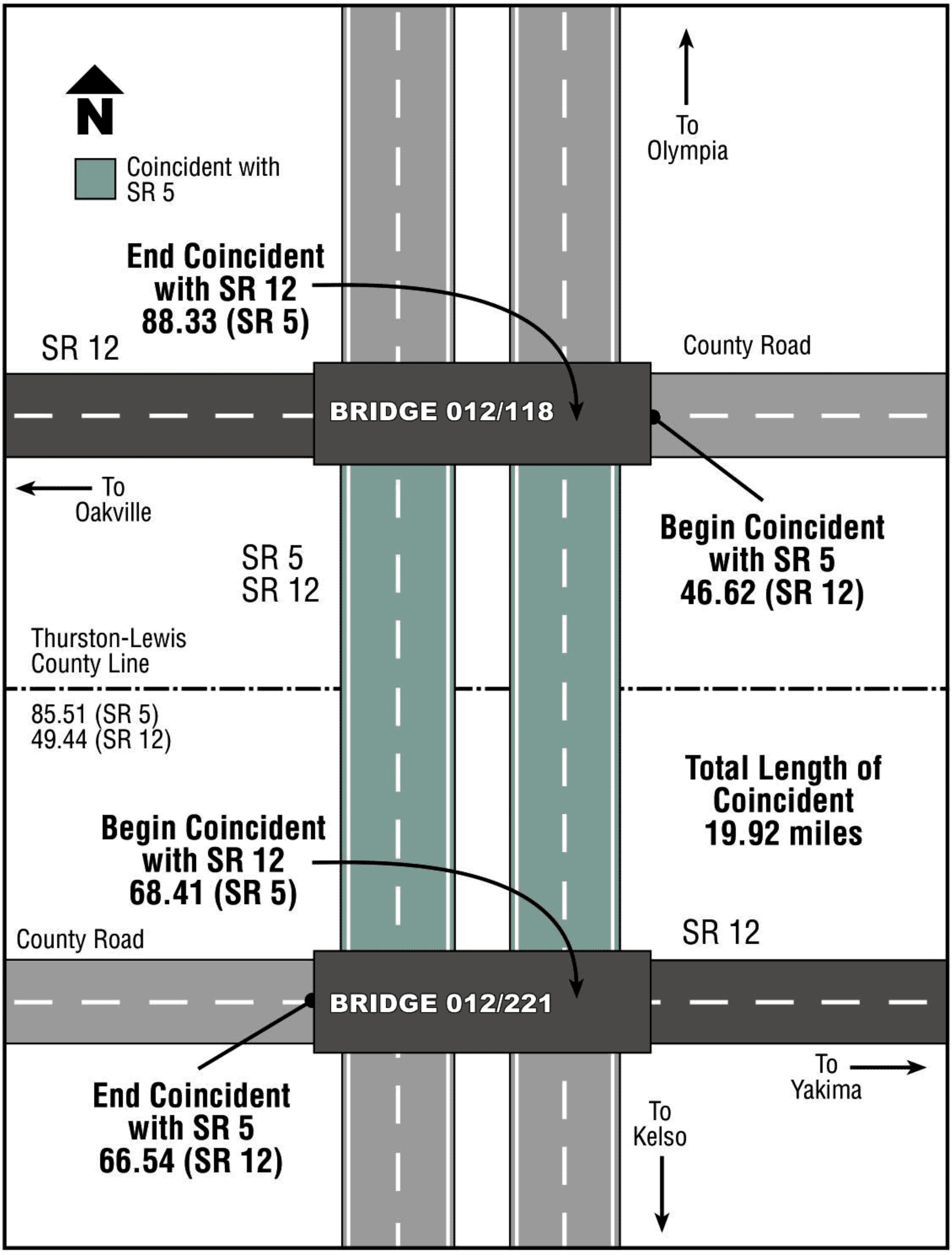

Coincident Route

Refer to SR 5 SRMP 68.41 - 88.33 and SR 12 46.62 - 66.54

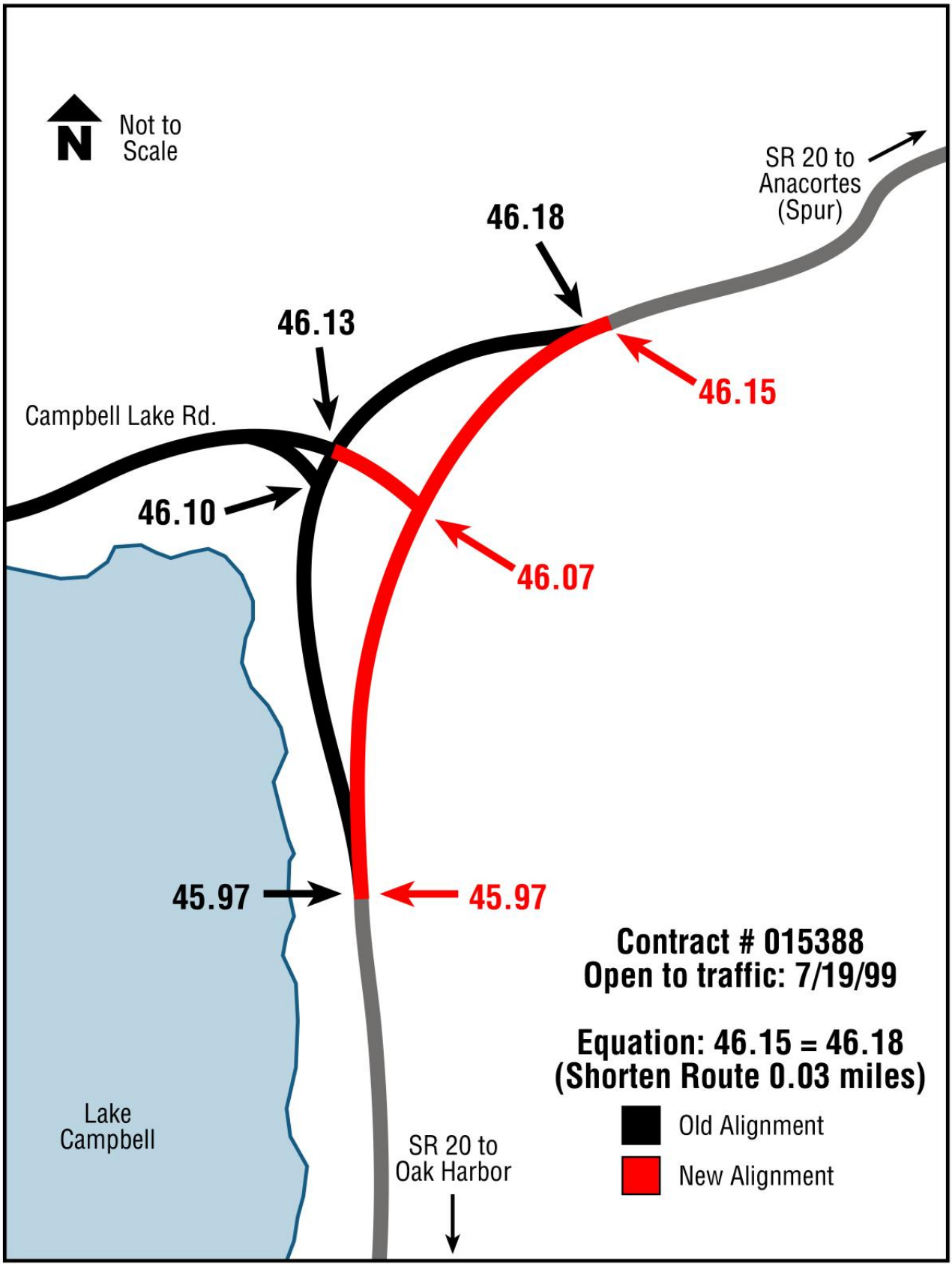

Realignment - Shorten Route

Refer to SR 20 SRMP 45.97 - Vicinity

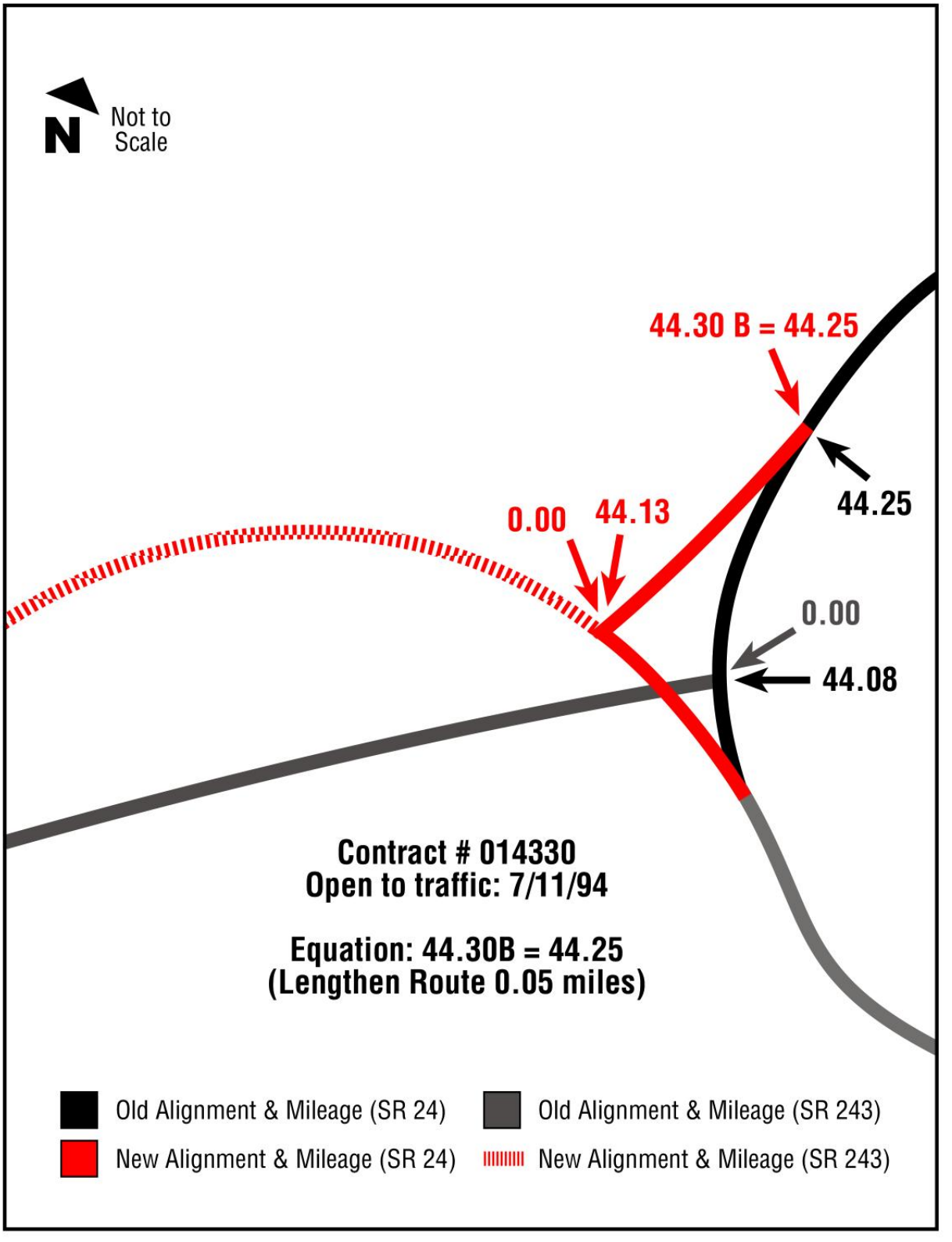

Realignment - Lengthen Route

Refer to SR 24 SRMP 44.08 - Vicinity

Eastern Region State Route List

State Route	RRT/RRQ Identifier	Begin SRMP	B	End SRMP	B	Length
002		207.78		283.22		75.43
002		286.87		334.51		47.61
002	COBROWNE	287.45		288.08		0.63
002	CODIVISN	289.19		290.72		1.53
002	CONEWPRT	334.38		334.87		0.49
020		297.23		342.08		44.82
020		354.33		436.91		82.45
021		0.00		91.78		91.73
021		92.43		106.65		14.22
021		106.66		160.10		53.44
021		162.66		191.34		28.68
023		0.00		66.01		66.00
025		0.00		121.23		121.17
026		60.80		133.53		72.81
026	SPCOLFAX	133.44		133.51		0.07
027		0.00	B	2.27	B	2.27
027		0.00		87.70		87.60
028		79.04		131.18		52.14
031		0.00		26.79		26.79
041		0.00		0.41		0.41
090		191.89		299.82		107.34
127		10.00		27.05		17.05
174		23.38		40.66		17.28
194		0.00		21.01		21.01
195		0.00	B	95.99		93.37
195	SPGNESSE	0.06		0.60		0.54
206		0.00		15.39		15.30
211		0.00		15.19		15.18
231		0.00		28.11		28.01
231		31.08		75.16		44.08
260		24.73		39.49		14.77
261		15.20		29.39		14.17
261		35.83		62.83		26.92
263		0.00		9.24		9.24
270		0.00		9.89		9.89
270	COPULLMN	2.67		2.90		0.23
271		0.00		8.48		8.48
272		0.00		16.52		16.52
272		16.78		19.23		2.45
274		0.00		1.92		1.92
278		0.00		5.50		5.50
290		0.07		18.38		18.31
291		0.00		33.09		33.09
292		0.00		5.91		5.91
395		65.70		96.13		30.43
395		164.50		167.40		2.90
395		167.44		270.26		102.82
395	SPNSC	162.03		167.45		5.42
902		0.00		12.36		12.36
904		0.00		16.96		16.96

Eastern Region SRMP Equation Listing

State Route	RRT/RRQ Identifier	SRMP	B	ARM	Equation
002		207.78		199.71	207.81B=207.78
002		221.00		212.92	220.99 =221.00
002		286.87		278.73	286.81 =286.87
002		289.19	B	281.05	BEGIN BACK
002		289.19		281.09	289.23B=289.19
002		321.66		313.49	321.59 =321.66
020		305.24		304.59	305.21 =305.24
020		363.61		362.86	363.51 =363.61
020		421.42		420.64	421.39 =421.42
021		56.37		56.32	056.32 =056.37
023		27.72	B	27.72	BEGIN BACK
023		27.72		27.76	027.76B=027.72
023		44.29		44.28	044.24 =044.29
025		83.36		83.34	083.34 =083.36
025		89.68		89.62	089.64 =089.68
026		61.78	B	61.78	BEGIN BACK
026		61.78		61.86	061.86B=061.78
027		0.00	B	0.00	BEGIN BACK
027		0.00		2.40	002.40B=000.00
027		8.86		11.20	008.80 =008.86
027		14.81		17.10	014.76 =014.81
027		23.99	B	26.28	BEGIN BACK
027		23.99		26.33	024.04B=023.99
027		34.28		36.60	034.26 =034.28
027		47.06	B	49.38	BEGIN BACK
027		47.06		49.42	047.10B=047.06
027		48.05		50.37	048.01 =048.05
027		48.25		50.55	048.23 =048.25
090		218.60		216.31	218.03 =218.60
090		282.59		280.29	282.58 =282.59
090		289.62		287.31	289.61 =289.62
195		0.00	B	0.00	BEGIN BACK
195		0.00		0.31	000.31B=000.00
195		19.77		20.07	019.76 =019.77
195		20.15	B	20.45	BEGIN BACK
195		20.15		20.51	020.21B=020.15
195		25.81		23.96	023.60 =025.81
195		37.20		35.34	037.19 =037.20
195		70.43		68.34	070.20 =070.43
195		80.96		78.37	080.46 =080.96
195		89.80		87.18	089.77 =089.80
206		0.87		0.81	000.81 =000.87
206		11.09		11.00	011.06 =011.09
211		0.99		0.98	000.98 =000.99
231		0.32		0.27	000.27 =000.32
231		4.99		4.93	004.98 =004.99
231		9.27		9.20	009.26 =009.27
231		12.11		12.03	012.10 =012.11
231		15.76		15.66	015.74 =015.76
231		31.08		30.89	030.99 =031.08
260		35.01	B	33.49	BEGIN BACK
260		35.01		33.50	035.02B=035.01

Eastern Region SRMP Equation Listing

State Route	RRT/RRQ Identifier	SRMP	B	ARM	Equation
261		20.68		20.64	020.66 =020.68
261		48.53		48.41	048.45 =048.53
272		16.78		16.77	016.77 =016.78
395		156.74		163.24	156.68 =156.74
395		159.06	B	165.56	BEGIN BACK
395		159.06		165.60	159.10B=159.06
395		164.50		169.27	162.73 =164.50
395		167.44		172.18	167.41 =167.44
395		169.30	B	174.04	BEGIN BACK
395		169.30		174.06	169.32B=169.30
395		215.63		220.37	215.61 =215.63

Eastern Region Coincident Route List

State Route	RRT/RRQ Identifier	SRMP	B	ARM	MA MI	BEG END	Coinc State Route	RRT/RRQ Identifier	Coinc SRMP	B	Coincident Description
002		220.88		212.81	MA	BEG	021		92.43		1ST COINCIDENT RT
002		221.54		213.46	MA	END	021		91.78		1ST COINCIDENT RT
002		261.09		253.01	MA	BEG	231		28.11		1ST COINCIDENT RT
002		263.97		255.89	MA	END	231		31.08		1ST COINCIDENT RT
002		283.22		275.14	MI	BEG	090		277.73		1ST COINCIDENT RT
002		286.87		278.73	MI	END	090		281.32		1ST COINCIDENT RT
002		286.88		278.74	MA	BEG	395		156.75		1ST COINCIDENT RT
002		292.86		284.76	MA	END	395		164.50		1ST COINCIDENT RT
020		302.65		302.03	MA	BEG	021		160.10		1ST COINCIDENT RT
020		305.24		304.59	MA	END	021		162.66		1ST COINCIDENT RT
020		342.08		341.43	MI	BEG	395		241.89		1ST COINCIDENT RT
020		354.33		353.68	MI	END	395		229.64		1ST COINCIDENT RT
021		91.78		91.73	MI	BEG	002		221.54		1ST COINCIDENT RT
021		92.43		92.38	MI	END	002		220.88		1ST COINCIDENT RT
021		160.10		160.05	MI	BEG	020		302.65		1ST COINCIDENT RT
021		162.66		162.61	MI	END	020		305.24		1ST COINCIDENT RT
027		2.27	B	2.27	MI	BEG	270		2.40		1ST COINCIDENT RT
027		0.00		2.40	MI	END	270		2.27		1ST COINCIDENT RT
027		15.08		17.37	MA	BEG	272		16.78		1ST COINCIDENT RT
027		15.33		17.62	MA	END	272		16.52		1ST COINCIDENT RT
090		220.77		218.48	MA	BEG	395		96.13		1ST COINCIDENT RT
090		277.73		275.44	MA	BEG	002		283.22		2ND COINCIDENT RT
090		281.32		279.03	MA	END	395		156.74		1ST COINCIDENT RT
090		281.32		279.03	MA	END	002		286.87		2ND COINCIDENT RT
231		28.11		28.01	MI	BEG	002		261.09		1ST COINCIDENT RT
231		31.08		30.89	MI	END	002		263.97		1ST COINCIDENT RT
260		33.06		31.54	MA	BEG	261		29.39		1ST COINCIDENT RT
260		39.49		37.98	MA	END	261		35.83		1ST COINCIDENT RT
261		29.39		29.35	MI	BEG	260		33.06		1ST COINCIDENT RT
261		35.83		35.79	MI	END	260		39.49		1ST COINCIDENT RT
270		2.27		2.27	MA	BEG	027		0.00		1ST COINCIDENT RT
270		2.40		2.40	MA	END	027		2.27	B	1ST COINCIDENT RT
272		16.52		16.52	MI	BEG	027		15.33		1ST COINCIDENT RT
272		16.78		16.77	MI	END	027		15.08		1ST COINCIDENT RT
395		96.13		102.69	MI	BEG	090		220.77		1ST COINCIDENT RT
395		156.74		163.24	MI	END	090		281.32		1ST COINCIDENT RT
395		156.75		163.25	MI	BEG	002		286.88		1ST COINCIDENT RT
395		164.50		169.27	MI	END	002		292.86		1ST COINCIDENT RT
395		229.64		234.38	MA	BEG	020		354.33		1ST COINCIDENT RT
395		241.89		246.63	MA	END	020		342.08		1ST COINCIDENT RT

STATE OF WASHINGTON - DEPARTMENT OF TRANSPORTATION
T R I P S S Y S T E M
STATE HIGHWAY MILES AND GENERAL PURPOSE LANE MILES
BY DISTRICT, FUNCTION CLASS, AND RURAL, URBAN, OR URBANIZED LOCATION

SELECTION: DISTRICT 6
MAINLINE,SPURS,COUPLETS,ALTERNATE,REVERSIBLE,GRADE SEPARATED HOV
SPECIAL USE LANES: (NON RAMP)-HOV,CLIMBING

DIST	FUNCT CLASS	RURAL HIGHWAY MILES	RURAL LANE MILES	URBAN HIGHWAY MILES	URBAN LANE MILES	URBANIZED HIGHWAY MILES	URBANIZED LANE MILES	TOT URBAN HIGHWAY MILES	TOT URBAN LANE MILES	TOTAL HIGHWAY MILES	TOTAL LANE MILES
6	PRIN ARTERIAL	415.81	978.33	8.44	25.60	62.22	257.35	70.66	282.95	486.47	1,261.28
6	MINR ARTERIAL	355.60	711.20	4.83	12.19	9.09	18.67	13.92	30.86	369.52	742.06
6	COLLECTOR	603.40	1,207.37	.58	1.16	.43	.86	1.01	2.02	604.41	1,209.39
6	UNCLASSIFIED										
6	INTERSTATE	80.14	320.56			27.20	142.84	27.20	142.84	107.34	463.40
DISTRICT SUBTOTAL		1,454.95	3,217.46	13.85	38.95	98.94	419.72	112.79	458.67	1,567.74	3,676.13
STATE PRIN ARTERIAL		415.81	978.33	8.44	25.60	62.22	257.35	70.66	282.95	486.47	1,261.28
STATE MINR ARTERIAL		355.60	711.20	4.83	12.19	9.09	18.67	13.92	30.86	369.52	742.06
STATE COLLECTOR		603.40	1,207.37	.58	1.16	.43	.86	1.01	2.02	604.41	1,209.39
STATE UNCLASSIFIED											
STATE INTERSTATE		80.14	320.56			27.20	142.84	27.20	142.84	107.34	463.40
STATE TOTAL		1,454.95	3,217.46	13.85	38.95	98.94	419.72	112.79	458.67	1,567.74	3,676.13

BY DISTRICT, FUNCTION CLASS, AND RURAL, URBAN, OR URBANIZED LOCATION

SELECTION: DISTRICT 6
ALL RAMPS,COLLECTORS I/D
SPEC USE LN: HOV,CHAIN UP,HOLDING,SLOW VEH,TWO WAY TURN,WEAVING/SPEED CHANGE,BICYCLE,TRANSIT,TRUCK CLIMBING,TURN/ACCEL

DIST	FUNCT CLASS	RURAL HIGHWAY MILES	RURAL LANE MILES	URBAN HIGHWAY MILES	URBAN LANE MILES	URBANIZED HIGHWAY MILES	URBANIZED LANE MILES	TOT URBAN HIGHWAY MILES	TOT URBAN LANE MILES	TOTAL HIGHWAY MILES	TOTAL LANE MILES
6	PRIN ARTERIAL		38.27		2.96		56.10		59.06		97.33
6	MINR ARTERIAL		6.53		6.10		2.23		8.33		14.86
6	COLLECTOR		3.05				.35		.35		3.40
6	UNCLASSIFIED										
6	INTERSTATE		26.05				60.10		60.10		86.15
DISTRICT SUBTOTAL			73.90		9.06		118.78		127.84		201.74
STATE PRIN ARTERIAL			38.27		2.96		56.10		59.06		97.33
STATE MINR ARTERIAL			6.53		6.10		2.23		8.33		14.86
STATE COLLECTOR			3.05				.35		.35		3.40
STATE UNCLASSIFIED											
STATE INTERSTATE			26.05				60.10		60.10		86.15
STATE TOTAL			73.90		9.06		118.78		127.84		201.74

BY DISTRICT, FUNCTION CLASS, AND RURAL, URBAN, OR URBANIZED LOCATION

SELECTION: DISTRICT 6
MAINLINE,SPURS,COUPLETS,ALTERNATE,REVERSIBLE,GRADE SEPARATED HOV,ALL RAMPS,COLLECTORS I/D
SPEC USE LN: HOV,CHAIN UP,HOLDING,SLOW VEH,TWO WAY TURN,WEAVING/SPEED CHANGE,BICYCLE,TRANSIT,TRUCK CLIMBING,TURN/ACCEL

DIST	FUNCT CLASS	RURAL HIGHWAY MILES	RURAL LANE MILES	URBAN HIGHWAY MILES	URBAN LANE MILES	URBANIZED HIGHWAY MILES	URBANIZED LANE MILES	TOT URBAN HIGHWAY MILES	TOT URBAN LANE MILES	TOTAL HIGHWAY MILES	TOTAL LANE MILES
6	PRIN ARTERIAL	415.81	1,016.60	8.44	28.56	62.22	313.45	70.66	342.01	486.47	1,358.61
6	MINR ARTERIAL	355.60	717.73	4.83	18.29	9.09	20.90	13.92	39.19	369.52	756.92
6	COLLECTOR	603.40	1,210.42	.58	1.16	.43	1.21	1.01	2.37	604.41	1,212.79
6	UNCLASSIFIED										
6	INTERSTATE	80.14	346.61			27.20	202.94	27.20	202.94	107.34	549.55
DISTRICT SUBTOTAL		1,454.95	3,291.36	13.85	48.01	98.94	538.50	112.79	586.51	1,567.74	3,877.87
STATE PRIN ARTERIAL		415.81	1,016.60	8.44	28.56	62.22	313.45	70.66	342.01	486.47	1,358.61
STATE MINR ARTERIAL		355.60	717.73	4.83	18.29	9.09	20.90	13.92	39.19	369.52	756.92
STATE COLLECTOR		603.40	1,210.42	.58	1.16	.43	1.21	1.01	2.37	604.41	1,212.79
STATE UNCLASSIFIED											
STATE INTERSTATE		80.14	346.61			27.20	202.94	27.20	202.94	107.34	549.55
STATE TOTAL		1,454.95	3,291.36	13.85	48.01	98.94	538.50	112.79	586.51	1,567.74	3,877.87

SELECTION: DISTRICT 6
MAINLINE,SPURS,COUPLETS,ALTERNATE,REVERSIBLE,GRADE SEPARATED HOV
SPECIAL USE LANES: (NON RAMP)-HOV,CLIMBING

DIST	FUNCT CLASS	HIGHWAY MILES OTHER	LANE MILES OTHER	HIGHWAY MILES GRAVEL	LANE MILES GRAVEL	HIGHWAY MILES BITUM	LANE MILES BITUM	HIGHWAY MILES ASPHALT	LANE MILES ASPHALT	HIGHWAY MILES CONCRETE	LANE MILES CONCRETE	TOTAL HIGHWAY MILES	TOTAL LANE MILES
6	R1					135.01	282.53	226.65	570.37	54.15	125.43	415.81	978.33
6	R2					318.65	637.30	36.46	72.92	.49	.98	355.60	711.20
6	R3					547.41	1,095.04	55.13	110.61	.86	1.72	603.40	1,207.37
6	R4												
6	R5							79.89	319.70	.25	.86	80.14	320.56
6	U1							57.10	221.04	13.56	61.91	70.66	282.95
6	U2					1.08	2.38	12.69	28.12	.15	.36	13.92	30.86
6	U3							1.01	2.02			1.01	2.02
6	U4												
6	U5							11.09	42.93	16.11	99.91	27.20	142.84
DIST RURAL SUBTOTAL						1,001.07	2,014.87	398.13	1,073.60	55.75	128.99	1,454.95	3,217.46
DIST URBAN SUBTOTAL						1.08	2.38	81.89	294.11	29.82	162.18	112.79	458.67
DISTRICT TOTAL						1,002.15	2,017.25	480.02	1,367.71	85.57	291.17	1,567.74	3,676.13

SELECTION: DISTRICT 6
ALL RAMPS,COLLECTORS I/D
SPEC USE LN: HOV,CHAIN UP,HOLDING,SLOW VEH,TWO WAY TURN,WEAVING/SPEED CHANGE,BICYCLE,TRANSIT,TRUCK CLIMBING,TURN/ACCEL

DIST	FUNCT CLASS	HIGHWAY MILES OTHER	LANE MILES OTHER	HIGHWAY MILES GRAVEL	LANE MILES GRAVEL	HIGHWAY MILES BITUM	LANE MILES BITUM	HIGHWAY MILES ASPHALT	LANE MILES ASPHALT	HIGHWAY MILES CONCRETE	LANE MILES CONCRETE	TOTAL HIGHWAY MILES	TOTAL LANE MILES
6	R1						.32		33.51		1.69		35.52
6	R2						.63		5.96				6.59
6	R3						2.20		.85				3.05
6	R4												
6	R5								25.87		.18		26.05
6	U1								46.31		15.44		61.75
6	U2						.32		7.95				8.27
6	U3								.35				.35
6	U4												
6	U5								39.71		20.45		60.16
DIST RURAL SUBTOTAL							3.15		66.19		1.87		71.21
DIST URBAN SUBTOTAL							.32		94.32		35.89		130.53
DISTRICT TOTAL							3.47		160.51		37.76		201.74

BY DISTRICT, FUNCTION CLASS, AND SURFACE TYPE

SELECTION: DISTRICT 6
MAINLINE,SPURS,COUPLETS,ALTERNATE,REVERSIBLE,GRADE SEPARATED HOV,ALL RAMPS,COLLECTORS I/D
SPEC USE LN: HOV,CHAIN UP,HOLDING,SLOW VEH,TWO WAY TURN,WEAVING/SPEED CHANGE,BICYCLE,TRANSIT,TRUCK CLIMBING,TURN/ACCEL

DIST	FUNCT CLASS	HIGHWAY MILES OTHER	LANE MILES OTHER	HIGHWAY MILES GRAVEL	LANE MILES GRAVEL	HIGHWAY MILES BITUM	LANE MILES BITUM	HIGHWAY MILES ASPHALT	LANE MILES ASPHALT	HIGHWAY MILES CONCRETE	LANE MILES CONCRETE	TOTAL HIGHWAY MILES	TOTAL LANE MILES
6	R1					135.01	282.85	226.65	603.88	54.15	127.12	415.81	1,013.85
6	R2					318.65	637.93	36.46	78.88	.49	.98	355.60	717.79
6	R3					547.41	1,097.24	55.13	111.46	.86	1.72	603.40	1,210.42
6	R4												
6	R5							79.89	345.57	.25	1.04	80.14	346.61
6	U1							57.10	267.35	13.56	77.35	70.66	344.70
6	U2					1.08	2.70	12.69	36.07	.15	.36	13.92	39.13
6	U3							1.01	2.37			1.01	2.37
6	U4												
6	U5							11.09	82.64	16.11	120.36	27.20	203.00
DIST RURAL SUBTOTAL						1,001.07	2,018.02	398.13	1,139.79	55.75	130.86	1,454.95	3,288.67
DIST URBAN SUBTOTAL						1.08	2.70	81.89	388.43	29.82	198.07	112.79	589.20
DISTRICT TOTAL						1,002.15	2,020.72	480.02	1,528.22	85.57	328.93	1,567.74	3,877.87

BY DISTRICT, LEVEL OF DEVELOPMENT, AND RURAL, URBAN, OR URBANIZED LOCATION

SELECTION: DISTRICT 6
MAINLINE,SPURS,COUPLETS,ALTERNATE,REVERSIBLE,GRADE SEPARATED HOV
SPECIAL USE LANES: (NON RAMP)-HOV,CLIMBING

DIST	LEVEL OF DEVEL	RURAL HIGHWAY MILES	RURAL LANE MILES	URBAN HIGHWAY MILES	URBAN LANE MILES	URBANIZED HIGHWAY MILES	URBANIZED LANE MILES	TOT URBAN HIGHWAY MILES	TOT URBAN LANE MILES	TOTAL HIGHWAY MILES	TOTAL LANE MILES
6	DS	305.08	915.22	5.43	18.09	71.73	330.59	77.16	348.68	382.24	1,263.90
6	3R	561.09	1,124.11	.69	1.38	12.79	48.37	13.48	49.75	574.57	1,173.86
6	MO	588.78	1,178.13	7.73	19.48	14.42	40.76	22.15	60.24	610.93	1,238.37
DISTRICT SUBTOTAL		1,454.95	3,217.46	13.85	38.95	98.94	419.72	112.79	458.67	1,567.74	3,676.13
STATE	DS	305.08	915.22	5.43	18.09	71.73	330.59	77.16	348.68	382.24	1,263.90
STATE	3R	561.09	1,124.11	.69	1.38	12.79	48.37	13.48	49.75	574.57	1,173.86
STATE	MO	588.78	1,178.13	7.73	19.48	14.42	40.76	22.15	60.24	610.93	1,238.37
STATE TOTAL		1,454.95	3,217.46	13.85	38.95	98.94	419.72	112.79	458.67	1,567.74	3,676.13

BY DISTRICT, LEVEL OF DEVELOPMENT, AND RURAL, URBAN, OR URBANIZED LOCATION

SELECTION: DISTRICT 6
ALL RAMPS,COLLECTORS I/D
SPEC USE LN: HOV,CHAIN UP,HOLDING,SLOW VEH,TWO WAY TURN,WEAVING/SPEED CHANGE,BICYCLE,TRANSIT,TRUCK CLIMBING,TURN/ACCEL

DIST	LEVEL OF DEVEL	RURAL HIGHWAY MILES	RURAL LANE MILES	URBAN HIGHWAY MILES	URBAN LANE MILES	URBANIZED HIGHWAY MILES	URBANIZED LANE MILES	TOT URBAN HIGHWAY MILES	TOT URBAN LANE MILES	TOTAL HIGHWAY MILES	TOTAL LANE MILES
6	DS		60.30		1.68		105.53		107.21		167.51
6	3R		10.39				7.87		7.87		18.26
6	MO		3.21		7.38		5.38		12.76		15.97
DISTRICT SUBTOTAL			73.90		9.06		118.78		127.84		201.74
STATE	DS		60.30		1.68		105.53		107.21		167.51
STATE	3R		10.39				7.87		7.87		18.26
STATE	MO		3.21		7.38		5.38		12.76		15.97
STATE TOTAL			73.90		9.06		118.78		127.84		201.74

BY DISTRICT, LEVEL OF DEVELOPMENT, AND RURAL, URBAN, OR URBANIZED LOCATION

SELECTION: DISTRICT 6
MAINLINE,SPURS,COUPLETS,ALTERNATE,REVERSIBLE,GRADE SEPARATED HOV,ALL RAMPS,COLLECTORS I/D
SPEC USE LN: HOV,CHAIN UP,HOLDING,SLOW VEH,TWO WAY TURN,WEAVING/SPEED CHANGE,BICYCLE,TRANSIT,TRUCK CLIMBING,TURN/ACCEL

DIST	LEVEL OF DEVEL	RURAL HIGHWAY MILES	RURAL LANE MILES	URBAN HIGHWAY MILES	URBAN LANE MILES	URBANIZED HIGHWAY MILES	URBANIZED LANE MILES	TOT URBAN HIGHWAY MILES	TOT URBAN LANE MILES	TOTAL HIGHWAY MILES	TOTAL LANE MILES
6	DS	305.08	975.52	5.43	19.77	71.73	436.12	77.16	455.89	382.24	1,431.41
6	3R	561.09	1,134.50	.69	1.38	12.79	56.24	13.48	57.62	574.57	1,192.12
6	MO	588.78	1,181.34	7.73	26.86	14.42	46.14	22.15	73.00	610.93	1,254.34
DISTRICT SUBTOTAL		1,454.95	3,291.36	13.85	48.01	98.94	538.50	112.79	586.51	1,567.74	3,877.87
STATE	DS	305.08	975.52	5.43	19.77	71.73	436.12	77.16	455.89	382.24	1,431.41
STATE	3R	561.09	1,134.50	.69	1.38	12.79	56.24	13.48	57.62	574.57	1,192.12
STATE	MO	588.78	1,181.34	7.73	26.86	14.42	46.14	22.15	73.00	610.93	1,254.34
STATE TOTAL		1,454.95	3,291.36	13.85	48.01	98.94	538.50	112.79	586.51	1,567.74	3,877.87

BY FUNCTION CLASS, LEVEL OF DEVELOPMENT, AND RURAL, URBAN, OR URBANIZED LOCATION

SELECTION: DISTRICT 6
MAINLINE,SPURS,COUPLETS,ALTERNATE,REVERSIBLE,GRADE SEPARATED HOV
SPECIAL USE LANES: (NON RAMP)-HOV,CLIMBING

FUNCT CLASS	LEVEL OF DEVEL	RURAL HIGHWAY MILES	RURAL LANE MILES	URBAN HIGHWAY MILES	URBAN LANE MILES	URBANIZED HIGHWAY MILES	URBANIZED LANE MILES	TOT URBAN HIGHWAY MILES	TOT URBAN LANE MILES	TOTAL HIGHWAY MILES	TOTAL LANE MILES
PRIN ARTERIAL	DS	224.94	594.66	5.43	18.09	44.53	187.75	49.96	205.84	274.90	800.50
PRIN ARTERIAL	3R	190.87	383.67			11.47	45.41	11.47	45.41	202.34	429.08
PRIN ARTERIAL	MO			3.01	7.51	6.22	24.19	9.23	31.70	9.23	31.70
PRIN ARTERL SUBTOTAL		415.81	978.33	8.44	25.60	62.22	257.35	70.66	282.95	486.47	1,261.28
MINOR ARTERIAL	DS										
MINOR ARTERIAL	3R	254.48	508.96	.11	.22	1.32	2.96	1.43	3.18	255.91	512.14
MINOR ARTERIAL	MO	101.12	202.24	4.72	11.97	7.77	15.71	12.49	27.68	113.61	229.92
MINOR ARTERL SBTOTAL		355.60	711.20	4.83	12.19	9.09	18.67	13.92	30.86	369.52	742.06
COLLECTOR	DS										
COLLECTOR	3R	115.74	231.48	.58	1.16			.58	1.16	116.32	232.64
COLLECTOR	MO	487.66	975.89			.43	.86	.43	.86	488.09	976.75
COLLECTOR SUBTOTAL		603.40	1,207.37	.58	1.16	.43	.86	1.01	2.02	604.41	1,209.39
UNCLASSIFIED	DS										
UNCLASSIFIED	3R										
UNCLASSIFIED	MO										
UNCLASSIFIED SBTOTAL											
INTERSTATE	DS	80.14	320.56			27.20	142.84	27.20	142.84	107.34	463.40
INTERSTATE	3R										
INTERSTATE	MO										
INTERSTATE SUBTOTAL		80.14	320.56			27.20	142.84	27.20	142.84	107.34	463.40
DISTRICT	DS	305.08	915.22	5.43	18.09	71.73	330.59	77.16	348.68	382.24	1,263.90
DISTRICT	3R	561.09	1,124.11	.69	1.38	12.79	48.37	13.48	49.75	574.57	1,173.86
DISTRICT	MO	588.78	1,178.13	7.73	19.48	14.42	40.76	22.15	60.24	610.93	1,238.37
DISTRICT TOTAL		1,454.95	3,217.46	13.85	38.95	98.94	419.72	112.79	458.67	1,567.74	3,676.13

BY FUNCTION CLASS, LEVEL OF DEVELOPMENT, AND RURAL, URBAN, OR URBANIZED LOCATION

SELECTION: DISTRICT 6
ALL RAMPS,COLLECTORS I/D
SPEC USE LN: HOV,CHAIN UP,HOLDING,SLOW VEH,TWO WAY TURN,WEAVING/SPEED CHANGE,BICYCLE,TRANSIT,TRUCK CLIMBING,TURN/ACCEL

FUNCT CLASS	LEVEL OF DEVEL	RURAL HIGHWAY MILES	RURAL LANE MILES	URBAN HIGHWAY MILES	URBAN LANE MILES	URBANIZED HIGHWAY MILES	URBANIZED LANE MILES	TOT URBAN HIGHWAY MILES	TOT URBAN LANE MILES	TOTAL HIGHWAY MILES	TOTAL LANE MILES
PRIN ARTERIAL	DS		34.19		1.68		45.43		47.11		81.30
PRIN ARTERIAL	3R		4.08				7.40		7.40		11.48
PRIN ARTERIAL	MO				1.28		3.27		4.55		4.55
PRIN ARTERL SUBTOTAL			38.27		2.96		56.10		59.06		97.33
MINOR ARTERIAL	DS										
MINOR ARTERIAL	3R		4.75				.47		.47		5.22
MINOR ARTERIAL	MO		1.78		6.10		1.76		7.86		9.64
MINOR ARTERL SBTOTAL			6.53		6.10		2.23		8.33		14.86
COLLECTOR	DS										
COLLECTOR	3R		1.62								1.62
COLLECTOR	MO		1.43				.35		.35		1.78
COLLECTOR SUBTOTAL			3.05				.35		.35		3.40
UNCLASSIFIED	DS										
UNCLASSIFIED	3R										
UNCLASSIFIED	MO										
UNCLASSIFIED SBTOTAL											
INTERSTATE	DS		26.05				60.10		60.10		86.15
INTERSTATE	3R										
INTERSTATE	MO										
INTERSTATE SUBTOTAL			26.05				60.10		60.10		86.15
DISTRICT	DS		60.24		1.68		105.53		107.21		167.45
DISTRICT	3R		10.45				7.87		7.87		18.32
DISTRICT	MO		3.21		7.38		5.38		12.76		15.97
DISTRICT TOTAL			73.90		9.06		118.78		127.84		201.74

BY FUNCTION CLASS, LEVEL OF DEVELOPMENT, AND RURAL, URBAN, OR URBANIZED LOCATION

SELECTION: DISTRICT 6
MAINLINE,SPURS,COUPLETS,ALTERNATE,REVERSIBLE,GRADE SEPARATED HOV,ALL RAMPS,COLLECTORS I/D
SPEC USE LN: HOV,CHAIN UP,HOLDING,SLOW VEH,TWO WAY TURN,WEAVING/SPEED CHANGE,BICYCLE,TRANSIT,TRUCK CLIMBING,TURN/ACCEL

FUNCT CLASS	LEVEL OF DEVEL	RURAL HIGHWAY MILES	RURAL LANE MILES	URBAN HIGHWAY MILES	URBAN LANE MILES	URBANIZED HIGHWAY MILES	URBANIZED LANE MILES	TOT URBAN HIGHWAY MILES	TOT URBAN LANE MILES	TOTAL HIGHWAY MILES	TOTAL LANE MILES
PRIN ARTERIAL	DS	224.94	628.85	5.43	19.77	44.53	233.18	49.96	252.95	274.90	881.80
PRIN ARTERIAL	3R	190.87	387.75			11.47	52.81	11.47	52.81	202.34	440.56
PRIN ARTERIAL	MO			3.01	8.79	6.22	27.46	9.23	36.25	9.23	36.25
PRIN ARTERL SUBTOTAL		415.81	1,016.60	8.44	28.56	62.22	313.45	70.66	342.01	486.47	1,358.61
MINOR ARTERIAL	DS										
MINOR ARTERIAL	3R	254.48	513.71	.11	.22	1.32	3.43	1.43	3.65	255.91	517.36
MINOR ARTERIAL	MO	101.12	204.02	4.72	18.07	7.77	17.47	12.49	35.54	113.61	239.56
MINOR ARTERL SBTOTAL		355.60	717.73	4.83	18.29	9.09	20.90	13.92	39.19	369.52	756.92
COLLECTOR	DS										
COLLECTOR	3R	115.74	233.10	.58	1.16			.58	1.16	116.32	234.26
COLLECTOR	MO	487.66	977.32			.43	1.21	.43	1.21	488.09	978.53
COLLECTOR SUBTOTAL		603.40	1,210.42	.58	1.16	.43	1.21	1.01	2.37	604.41	1,212.79
UNCLASSIFIED	DS										
UNCLASSIFIED	3R										
UNCLASSIFIED	MO										
UNCLASSIFIED SBTOTAL											
INTERSTATE	DS	80.14	346.61			27.20	202.94	27.20	202.94	107.34	549.55
INTERSTATE	3R										
INTERSTATE	MO										
INTERSTATE SUBTOTAL		80.14	346.61			27.20	202.94	27.20	202.94	107.34	549.55
DISTRICT	DS	305.08	975.46	5.43	19.77	71.73	436.12	77.16	455.89	382.24	1,431.35
DISTRICT	3R	561.09	1,134.56	.69	1.38	12.79	56.24	13.48	57.62	574.57	1,192.18
DISTRICT	MO	588.78	1,181.34	7.73	26.86	14.42	46.14	22.15	73.00	610.93	1,254.34
DISTRICT TOTAL		1,454.95	3,291.36	13.85	48.01	98.94	538.50	112.79	586.51	1,567.74	3,877.87

BY MAINTENANCE AREA AND SECTION AND SURFACE TYPE

SELECTION: DISTRICT 6
MAINLINE,SPURS,COUPLETS,ALTERNATE,REVERSIBLE,GRADE SEPARATED HOV
SPECIAL USE LANES: (NON RAMP)-HOV,CLIMBING

MAINTENANCE AREA	SECTION	HIGHWAY MILES OTHER	LANE MILES OTHER	HIGHWAY MILES GRAVEL	LANE MILES GRAVEL	HIGHWAY MILES BITUM	LANE MILES BITUM	HIGHWAY MILES ASPHALT	LANE MILES ASPHALT	HIGHWAY MILES CONCRETE	LANE MILES CONCRETE	TOTAL HIGHWAY MILES	TOTAL LANE MILES
1	01					12.86	25.72	60.25	187.56	19.58	103.57	92.69	316.85
1	02					77.32	167.37	121.77	360.70	15.48	85.06	214.57	613.13
AREA SUBTOTAL						90.18	193.09	182.02	548.26	35.06	188.63	307.26	929.98
2	01					169.68	339.58	73.53	170.49	.98	3.04	244.19	513.11
2	02					130.32	260.64	31.32	64.21	18.32	36.64	179.96	361.49
AREA SUBTOTAL						300.00	600.22	104.85	234.70	19.30	39.68	424.15	874.60
3	01					157.57	315.14	38.88	77.76	.18	.36	196.63	393.26
3	02					102.19	204.38	66.44	321.42	30.25	60.94	198.88	586.74
AREA SUBTOTAL						259.76	519.52	105.32	399.18	30.43	61.30	395.51	980.00
4	01					125.32	250.64	62.59	135.09	.41	.82	188.32	386.55
4	02					226.89	453.78	25.24	50.48	.37	.74	252.50	505.00
AREA SUBTOTAL						352.21	704.42	87.83	185.57	.78	1.56	440.82	891.55
DISTRICT TOTAL						1,002.15	2,017.25	480.02	1,367.71	85.57	291.17	1,567.74	3,676.13

BY MAINTENANCE AREA AND SECTION AND SURFACE TYPE

SELECTION: DISTRICT 6
ALL RAMPS,COLLECTORS I/D
SPEC USE LN: HOV,CHAIN UP,HOLDING,SLOW VEH,TWO WAY TURN,WEAVING/SPEED CHANGE,BICYCLE,TRANSIT,TRUCK CLIMBING,TURN/ACCEL

MAINTENANCE AREA	SECTION	HIGHWAY MILES OTHER	LANE MILES OTHER	HIGHWAY MILES GRAVEL	LANE MILES GRAVEL	HIGHWAY MILES BITUM	LANE MILES BITUM	HIGHWAY MILES ASPHALT	LANE MILES ASPHALT	HIGHWAY MILES CONCRETE	LANE MILES CONCRETE	TOTAL HIGHWAY MILES	TOTAL LANE MILES
1	01								47.89		12.64		60.53
1	02						2.38		56.82		23.15		82.35
AREA SUBTOTAL							2.38		104.71		35.79		142.88
2	01						.42		12.49		.26		13.17
2	02						.10		5.43		.26		5.79
AREA SUBTOTAL							.52		17.92		.52		18.96
3	01						.05		.93				.98
3	02								27.48		1.46		28.94
AREA SUBTOTAL							.05		28.41		1.46		29.92
4	01						.33		6.86				7.19
4	02						.19		2.60				2.79
AREA SUBTOTAL							.52		9.46				9.98
DISTRICT TOTAL							3.47		160.50		37.77		201.74

SELECTION: DISTRICT 6
MAINLINE,SPURS,COUPLETS,ALTERNATE,REVERSIBLE,GRADE SEPARATED HOV,ALL RAMPS,COLLECTORS I/D
SPEC USE LN: HOV,CHAIN UP,HOLDING,SLOW VEH,TWO WAY TURN,WEAVING/SPEED CHANGE,BICYCLE,TRANSIT,TRUCK CLIMBING,TURN/ACCEL

MAINTENANCE AREA	SECTION	HIGHWAY MILES OTHER	LANE MILES OTHER	HIGHWAY MILES GRAVEL	LANE MILES GRAVEL	HIGHWAY MILES BITUM	LANE MILES BITUM	HIGHWAY MILES ASPHALT	LANE MILES ASPHALT	HIGHWAY MILES CONCRETE	LANE MILES CONCRETE	TOTAL HIGHWAY MILES	TOTAL LANE MILES
STATE TOTAL						1,002.15	2,020.72	480.02	1,528.21	85.57	328.94	1,567.74	3,877.87

SR 002 MAINLINE U.S. ROUTE - USSH COUNTY LINCOLN DOT DISTRICT 6

SRMP	B	ARM	FEATURE	D	LR	DESCRIPTION	BRIDGE/UXING/XROAD OW	TC	L	NBR LNS D	I	DECREAS/DIV LFT SHD W/S	RDY W/S	RHT SHD W/S	MEDIAN WD/S	BR	INCRES/UNDI LFT SHD W/S	RDY W/S	RHT SHD W/S	SPC USE LNS WID	TOT RDY WID	MTCE A	SE	CITY NBR	ST FC	LEGAL SPEED D	IB	T R	P K	S T
207.78		199.71	BEG ROUTE			MAIN ROUTE				1	1						4B	24B	4B		24	3	01		R1			R		
						SR 5/EVERETT TO IDAHO																								
			EQUATION			207.81B=207.78																								
			CTLSEC			CONTROL SECTION 2202																								
207.79		199.72								1	1						4B	24B	4B		24	3	01		R1		60	R		
207.80		199.73	INTRSECTN	L		MAXWELL RD	CO		N																					
			INTRSECTN	R		CHILDERS RD	CO		N																					
208.11		200.04	MP MARKER	R		208																								
208.86		200.79	INTRSECTN	B		NEILSEN RD	CO		N																					
209.00		200.93	MP MARKER	R		209																								
209.85		201.78	INTRSECTN	B		FOX RD	CO		Y																					
209.98		201.91	ENTER CITY			ALMIRA				1	1						4B	24B	4B		24	3	01	0025	R1		60	R	B	
210.00		201.93	MP MARKER	R		210																								
210.17		202.10	BEG BRIDGE	B		CORBETT DRAW	ST			1	1						$$C	26B	$$C		26	3	01	0025	R1		60	R	P	
						BRDG NUM 002/502																								
210.19		202.12	END BRIDGE	B		CORBETT DRAW				1	1						4B	24B	4B		24	3	01	0025	R1		60	R	B	
210.32		202.25	INTRSECTN	L		E MAIN ST	CT		Y																					
210.43		202.36	WYE CONN	L		E MAIN ST	CT		Y																					
210.55		202.48	BEG BRIDGE	B		CORBETT DRAW	ST			1	1						$$C	24B	$$C		24	3	01	0025	R1		60	R	B	
						BRDG NUM 002/503																								
210.57		202.50	END BRIDGE	B		CORBETT DRAW				1	1						4B	24B	4B		24	3	01	0025	R1		60	R	B	
210.58		202.51	LEAVE CITY			ALMIRA				1	1						4B	24B	4B		24	3	01	$$$$	R1		60	R	$	
			INTRSECTN	R		KINER RD	CT		N																					
210.99		202.92	MP MARKER	R		211																								
211.04		202.97	INTRSECTN	R		AUGUST E RD	PV		N																					
211.10		203.03	INTRSECTN	R		COUNTRY RD	CO		N																					
211.99		203.92	MP MARKER	R		212																								
212.15		204.08	INTRSECTN	B		CORBETT DRAW RD	CO		N																					
213.00		204.93	MP MARKER	R		213																								
213.27		205.20	INTRSECTN	R		ANDERSEN RD	CO		N																					
214.00		205.93	MP MARKER	R		214																								
214.72		206.65								1	1						4B	22B	4B		22	3	01		R1		60	R		
214.75		206.68								1	1						4B	24B	4B		24	3	01		R1		60	R		
214.76		206.69								1	1						3B	24B	3B		24	3	01		R1		60	R		
214.86		206.79	RR XING	B		NUM 66082T STRUCTURE				1	1						$$W	32B	$$W		32	3	01		R1		60	R		
			BEG BRIDGE	B		BN RR	ST																							
						BRDG NUM 002/505																								

INTERSECTION DETAIL

SRMP	B	ARM	TURN LANES L NEAR LGT WD	R NEAR LGT WD	L FAR LGT WD	R FAR LGT WD	ACCELERATION LANES LEFT-- LGT WD	L-CNTR LGT WD	R-CNTR LGT WD	RIGHT- LGT WD
209.85		201.78	.03 11							

SR 002 MAINLINE U.S. ROUTE - USSH COUNTY LINCOLN DOT DISTRICT 6

SRMP	B	ARM	FEATURE	D	LR	DESCRIPTION	BRIDGE/UXING/XROAD OW	TC	L	NBR LNS D	I	DECREAS/DIV LFT SHD W/S	RDY W/S	RHT SHD W/S	MEDIAN WD/S	BR	INCRES/UNDI LFT SHD W/S	RDY W/S	RHT SHD W/S	SPC USE LNS WID	TOT RDY WID	MTCE A	SE	CITY NBR	ST FC	LEGAL SPEED D	IB	T R	P K	S T
214.88		206.81	END BRIDGE	B		BN RR				1	1						3B	24B	3B		24	3	01		R1	60	R		
214.99		206.92	MP MARKER		R	215																							
215.58		207.51	INTRSECTN		B	BODEAU RD	CO		N																				
215.99		207.92	MP MARKER		R	216																							
216.73		208.66	INTRSECTN		L	SHEFFELS RD	CO		N																				
			INTRSECTN		R	GOVAN RD	CO		N																				
217.00		208.93	MP MARKER		R	217																							
217.78		209.71	INTRSECTN		L	BANDY RD	CO		N																				
218.00		209.93	MP MARKER		R	218																							
218.83		210.76	INTRSECTN		B	SCHEIBNER RD	CO		N																				
218.98		210.91	INTRSECTN		R	WILBUR AIRPORT RD	CO		N																				
219.00		210.93	MP MARKER		R	219																							
220.00		211.93	MP MARKER		R	220																							
220.02		211.95	INTRSECTN		R	WILBUR AIRPORT RD	CO		N																				
220.33		212.26	INTRSECTN		R	DONNA RD	CO		N																				
220.84		212.77								1	1						3A	24A	3A		24	3	01		R1	60	R		
220.85		212.78	WYE CONN		L	SR 21	ST		Y																				
220.88		212.81	INTRSECTN		L	SR 21	ST		Y	1	1						4B	22B	4B		22	3	01		R1	60	R		
220.90		212.83	WYE CONN		L	SR 21	ST		Y																				
221.00		212.92	EQUATION			220.99 =221.00																							
			MP MARKER		R	221																							
221.19		213.11	ENTER CITY			WILBUR				1	1						4A	22A	4A		22	3	01	1440	R1	30	R	P	
221.24		213.16	MISC FEATR		R	SGN ENT WILBUR																							
221.34		213.26	BEG ST	I		MAIN AVE				1	1						4A	22A	4A		22	3	01	1440	R1	30	R	P	*
			INTRSECTN		L	PORTLAND ST	CT		Y																				
221.42		213.34	INTRSECTN		L	RICHMOND ST	CT		Y	1	1						6A	22A	6A		22	3	01	1440	R1	30	R	P	*
221.48		213.40	INTRSECTN		L	RAYMOND ST	CT		Y	1	1						$$C	42A	8A		42	3	01	1440	R1	30	R	B	*
221.54		213.46	INTRSECTN		L	WEST ST	CT		Y	1	1						C	73A	$$C		73	3	01	1440	R1	30	R	B	*
			INTRSECTN		R	SR 21	ST		Y																				
221.60		213.52	INTRSECTN		B	LINCOLN ST	CT		Y																				
221.65		213.57	INTRSECTN		B	ALDER ST	CT		Y																				
221.71		213.63	INTRSECTN		B	BROADWAY ST	CT		Y																				
221.76		213.68	INTRSECTN		B	DIVISION ST	CT		Y																				
221.81		213.73	INTRSECTN		B	KNOX ST	CT		Y																				
221.86		213.78	INTRSECTN		B	ANNE ST	CT		Y																				
221.93		213.85	INTRSECTN		B	BRACE ST	CT		Y	1	1						6A	22A	6A		22	3	01	1440	R1	30	R	P	*
221.95		213.87	BEG BRIDGE	B		GOOSE CREEK	ST			1	1						$$C	24A	$$C		24	3	01	1440	R1	30	R	P	*
						BRDG NUM 002/508																							
221.96		213.88	END BRIDGE	B		GOOSE CREEK				1	1						4A	24A	8A		24	3	01	1440	R1	30	R	P	*
221.97		213.89	END ST	I		MAIN AVE				1	1						4A	24A	8A		24	3	01	1440	R1	30	R	P	$
			INTRSECTN		R	BELL ST	CT		Y																				
222.05		213.97								1	1						5A	24A	5A		24	3	01	1440	R1	30	R	P	
222.21		214.13	LEAVE CITY			WILBUR				1	1						5B	24B	5B		24	3	01	$$$$	R1	30	R	$	

SR 002 MAINLINE U.S. ROUTE - USSH COUNTY LINCOLN DOT DISTRICT 6

SRMP	B	ARM	FEATURE	D	LR	DESCRIPTION	BRIDGE/UXING/XROAD OW	TC	L	NBR LNS D	I	DECREAS/DIV LFT SHD W/S	RDY W/S	RHT SHD W/S	MEDIAN WD/S	BR	INCRES/UNDI LFT SHD W/S	RDY W/S	RHT SHD W/S	SPC USE LNS WID	TOT RDY WID	MTCE A	SE	CITY NBR	ST FC	LEGAL SPEED D	IB	T R	P K	S T
222.28		214.20								1	1						5B	24B	5B		24	3	01		R1	30	R		
222.31		214.23	MISC FEATR		L	SGN ENT WILBUR																							
222.32		214.24								1	1						5B	24B	5B		24	3	01		R1	60	R		
223.00		214.92	MP MARKER		R	223																							
224.00		215.92	MP MARKER		R	224																							
225.00		216.92	MP MARKER		R	225																							
225.99		217.91	MP MARKER		R	226																							
226.04		217.96	INTRSECTN		B	SHERMAN DRAW RD	CO		Y																				
226.09		218.01	INTRSECTN		R	LARTZEN RD	CO		N																				
226.99		218.91	MP MARKER		R	227																							
227.05		218.97	INTRSECTN		B	SMART RD	CO		N																				
227.99		219.91	MP MARKER		R	228																							
228.06		219.98	INTRSECTN		B	ROBY RD	CO		N																				
229.00		220.92	MP MARKER		R	229																							
230.00		221.92	MP MARKER		R	230																							
230.04		221.96	INTRSECTN		R	HILLS RD	CO		N																				
230.07		221.99	MISC FEATR		R	SGN ENT CRESTON				1	1						5A	24A	5A		24	3	01		R1	60	R		
230.13		222.05								1	1						8A	24A	8A		24	3	01		R1	60	R		
230.14		222.06	BEG ST	I		WATSON ST				1	1						8A	24A	8A		24	3	01		R1	60	R		*
			INTRSECTN		L	MOUNTVIEW RD	CO		N																				
230.15		222.07	ENTER CITY			CRESTON				1	1						8A	24A	8A		24	3	01	0295	R1	35	R	P	*
230.17		222.09								1	1						8A	24A	8A		24	3	01	0295	R1	35	R	B	*
230.19		222.11	INTRSECTN		L	A ST	CT		Y																				
			INTRSECTN		R	SWANSON LAKE RD	CT		Y																				
230.27		222.19	INTRSECTN		L	B ST	CT		Y																				
230.29		222.21	INTRSECTN		R	S B ST	CT		Y																				
230.33		222.25	INTRSECTN		L	C ST	CT		N																				
230.38		222.30	INTRSECTN		R	S C ST	CT		Y																				
230.40		222.32	INTRSECTN		L	D ST	CT		N																				
230.47		222.39	INTRSECTN		R	S CRESTON AVE	CT		Y																				
			INTRSECTN		L	CRESTON AVE NE	CT		Y																				
230.56		222.48	INTRSECTN		L	E ST	CT		Y																				
230.57		222.49	INTRSECTN		R	S E ST	CT		Y																				
230.58		222.50								1	1						7A	24A	7A		24	3	01	0295	R1	35	R	B	*
230.64		222.56	END ST	I		WATSON ST				1	1						7A	24A	7A		24	3	01	0295	R1	35	R	B	$
			INTRSECTN		R	S F ST	CT		Y																				
			INTRSECTN		L	F ST	CT		Y																				
230.70		222.62	LEAVE CITY			CRESTON				1	1						7A	24A	7A		24	3	01	$$$$	R1	60	R		$
230.73		222.65	MISC FEATR		L	SGN ENT CRESTON																							
231.00		222.92	MP MARKER		R	231																							
231.16		223.08	INTRSECTN		R	CHIPSITE RD	CO		N																				
			INTRSECTN		L	REDWINE CANYON RD	CO		N																				
232.00		223.92	MP MARKER		R	232																							

SR 002 MAINLINE U.S. ROUTE - USSH COUNTY LINCOLN DOT DISTRICT 6

SRMP	B	ARM	FEATURE	D	LR	DESCRIPTION	BRIDGE/UXING/XROAD OW	TC	L	NBR LNS D	I	DECREAS/DIV LFT SHD W/S	RDY W/S	RHT SHD W/S	MEDIAN WD/S	BR	INCRES/UNDI LFT SHD W/S	RDY W/S	RHT SHD W/S	SPC USE LNS WID	TOT RDY WID	MTCE A	SE	CITY NBR	ST FC	LEGAL SPEED D	IB	T R	P K	S T
232.08		224.00								1	1						7A	24A	7A		24	3	01		R1	60	R			
232.19		224.11	INTRSECTN		R	CHIPSITE RD	CO		N																					
232.31		224.23	INTRSECTN		L	MILES CRESTON RD	CO		N																					
232.41		224.33	INTRSECTN		R	PVT RD	PV		N																					
232.48		224.40								1	1						4A	24A	4A		24	3	01		R1	60	R			
233.01		224.93	MP MARKER		R	233																								
234.01		225.93	MP MARKER		R	234																								
235.01		226.93	MP MARKER		R	235																								
235.97		227.89	MP MARKER		R	236																								
237.01		228.93	MP MARKER		R	237																								
237.71		229.63	INTRSECTN		B	TELFORD RD	CO		N																					
237.99		229.91	ENT/EXIT		R	REST AREA	ST		Y																					
238.01		229.93	MP MARKER		R	238																								
238.11		230.03	ENT/EXIT		R	REST AREA	ST		Y																					
239.00		230.92	MP MARKER		R	239																								
240.00		231.92	MP MARKER		R	240																								
240.77		232.69								1	1						7A	24A	7A		24	3	01		R1	60	R			
241.00		232.92	MP MARKER		R	241																								
242.00		233.92	MP MARKER		R	242																								
242.15		234.07	INTRSECTN		R	FICTENBERG RD	CO		N																					
242.21		234.13	INTRSECTN		L	SAM KNACK RD	CO		N																					
242.99		234.91	MP MARKER		R	243																								
243.70		235.62	INTRSECTN		R	FICTENBERG RD	CO		N																					
243.99		235.91	MP MARKER		R	244																								
244.47		236.39	INTRSECTN		L	STERETT RD	CO		N																					
244.99		236.91	MP MARKER		R	245																								
245.41		237.33	INTRSECTN		R	ROCKLYN RD	CO		Y																					
245.98		237.90	MP MARKER		R	246																								
246.41		238.33	INTRSECTN		L	SEVEN MILE RD	CO		N																					
246.96		238.88	ENT/EXIT		L	TRANSFER STATION	CO		N																					
247.00		238.92	MP MARKER		R	247																								
247.41		239.33	INTRSECTN		L	FITZPATRICK RD	CO		N																					
247.95		239.87	INTRSECTN		R	MT VIEW CEMETERY RD	CO		N																					
248.01		239.93	MP MARKER		R	248																								
248.98		240.90	MP MARKER		R	249																								
249.49		241.41	INTRSECTN		R	RAMBO RD	CO		N																					

INTERSECTION DETAIL

SRMP	B	ARM	TURN LANES L NEAR LGT	WD	R NEAR LGT	WD	L FAR LGT	WD	R FAR LGT	WD	ACCELERATION LANES LEFT LGT	WD	L-CNTR LGT	WD	R-CNTR LGT	WD	RIGHT LGT	WD
238.11		230.03					.03	12										
246.96		238.88							.10	11								

SR 002 MAINLINE U.S. ROUTE - USSH COUNTY LINCOLN DOT DISTRICT 6

SRMP	B	ARM	FEATURE	D	LR	DESCRIPTION	BRIDGE/UXING/XROAD OW	TC	L	NBR LNS D	I	DECREAS/DIV LFT SHD W/S	RDY W/S	RHT SHD W/S	MEDIAN WD/S	BR	INCRES/UNDI LFT SHD W/S	RDY W/S	RHT SHD W/S	SPC USE LNS WID	TOT RDY WID	MTCE A	SE	CITY NBR	ST FC	LEGAL SPEED D	IB	T R	P K	S T
249.49		241.41	INTRSECTN		L	LEFFEL RD	CO		N	1	1						7A	24A	7A		24	3	01		R1	60	R		
249.73		241.65	INTRSECTN		R	MAIN ST RD	CO		N																				
250.00		241.92	MP MARKER		R	250																							
250.46		242.38	MISC FEATR		R	SGN ENT DAVENPORT																							
250.50		242.42	TRAF RCDR	B		R064 7																							
250.53		242.45	INTRSECTN		L	GUNNING RD	CO		N																				
250.54		242.46	ENTER CITY			DAVENPORT				1	1						7A	24A	10A		24	3	01	0310	R1	30	R	B	
250.64		242.56	BEG ST	I		MORGAN ST				1	1						7A	24A	10A		24	3	01	0310	R1	30	R	B	*
			INTRSECTN		B	FOURTEENTH ST	CT		Y																				
250.70		242.62	INTRSECTN		B	THIRTEENTH ST	CT		Y	1	1						11A	41A	$$C		41	3	01	0310	R1	30	R	B	*
250.76		242.68	INTRSECTN		R	SR 28	ST	AF	Y	1	1						10A	30A	10A		30	3	01	0310	R1	30	R	B	*
			INTRSECTN		L	TWELFTH ST	CT	AF	Y																				
250.81		242.73	INTRSECTN		B	ELEVENTH ST	CT		Y	1	1						10A	40A	$$C		40	3	01	0310	R1	30	R	B	*
250.89		242.81	INTRSECTN		B	TENTH ST	CT		Y	1	1						$$C	76A	C		76	3	01	0310	R1	30	R	B	*
250.95		242.87	INTRSECTN		B	NINTH ST	CT		Y																				
251.00		242.92	BEG BRIDGE	B		COTTONWOOD CREEK	ST																						
						BRDG NUM 002/513																							
251.01		242.93	END BRIDGE	B		COTTONWOOD CREEK																							
			INTRSECTN		B	EIGHTH ST	CT		Y																				
251.07		242.99	INTRSECTN		B	SEVENTH ST	CT		Y																				
251.13		243.05	INTRSECTN		B	SIXTH ST	CT		Y																				
251.19		243.11	INTRSECTN		L	FIFTH ST	CT		Y																				
251.21		243.13	INTRSECTN		R	HARKER ST	CT		Y																				
251.23		243.15	INTRSECTN		L	FOURTH ST	CT		Y	1	1						10A	24A	10A		24	3	01	0310	R1	30	R	B	*
251.37		243.29	INTRSECTN		B	THIRD ST	CT		Y																				
251.43		243.35	END ST	I		MORGAN ST				1	1						10A	24A	10A		24	3	01	0310	R1	30	R	B	$
			INTRSECTN		B	SECOND ST	CT		Y																				
251.49		243.41	INTRSECTN		B	FIRST ST	CT		N																				
251.55		243.47	LEAVE CITY			DAVENPORT				1	1						10A	24A	10A		24	3	01	$$$$	R1	30	R	$	
			INTRSECTN		L	SR 25	ST		Y																				
251.59		243.51	MISC FEATR		L	SGN ENT DAVENPORT																							
251.65		243.57	BEG BRIDGE	B		COTTONWOOD CREEK	ST																						
						BRDG NUM 002/515C																							
251.66		243.58	END BRIDGE	B		COTTONWOOD CREEK																							
251.81		243.73	RR XING	B		NUM 66023R STRUCTURE				1	1						$$C	28P	$$C		28	3	01		R1	60	R		
			BEG BRIDGE	B		BN RR	ST																						

INTERSECTION DETAIL

SRMP	B	ARM	TURN LANES L NEAR LGT	WD	R NEAR LGT	WD	L FAR LGT	WD	R FAR LGT	WD	ACCELERATION LANES LEFT LGT	WD	L-CNTR LGT	WD	R-CNTR LGT	WD	RIGHT LGT	WD
250.76		242.68															.03	12
251.55		243.47	.03	12														

SR 002 MAINLINE U.S. ROUTE - USSH COUNTY LINCOLN DOT DISTRICT 6

SRMP	B	ARM	FEATURE	D	LR	DESCRIPTION	BRIDGE/UXING/XROAD OW	TC	L	NBR LNS D	I	DECREAS/DIV LFT SHD W/S	RDY W/S	RHT SHD W/S	MEDIAN WD/S	BR	INCRES/UNDI LFT SHD W/S	RDY W/S	RHT SHD W/S	SPC USE LNS WID	TOT RDY WID	MTCE A	SE	CITY NBR	ST FC	LEGAL SPEED D	IB	T R	P K	S T
251.81		243.73				BRDG NUM 002/516				1	1							C	28P	C		28	3	01		R1	60	R		
251.86		243.78	END BRIDGE	B		BN RR				1	1						10A	24A	10A			24	3	01		R1	60	R		
251.99		243.91	MP MARKER		R	252																								
252.99		244.91	MP MARKER		R	253																								
253.59		245.51	INTRSECTN		B	OEHLWEIN RD		CO		N																				
253.97		245.89	MP MARKER		R	254																								
255.00		246.92	MP MARKER		R	255																								
255.58		247.50	INTRSECTN		R	ZIEMER RD		CO		N																				
			INTRSECTN		L	ZIEMER RD		CO		N																				
256.00		247.92	MP MARKER		R	256																								
256.58		248.50	INTRSECTN		B	JANETT RD		CO		N																				
257.00		248.92	MP MARKER		R	257																								
257.60		249.52	INTRSECTN		B	BENNETT RD		CO		N																				
258.00		249.92	MP MARKER		R	258																								
258.60		250.52	INTRSECTN		L	VIRGIL RD		CO		N																				
259.00		250.92	MP MARKER		R	259																								
260.00		251.92	MP MARKER		R	260																								
260.53		252.45	INTRSECTN		R	ALEXANDER RD		CO		N																				
261.01		252.93	MP MARKER		R	261																								
261.09		253.01	INTRSECTN		L	SPRINKLE RD		CO		Y																				
			INTRSECTN		R	SR 231		ST		Y																				
261.92		253.84	ENT/EXIT		L	WEIGH STATION		ST		Y																				
261.98		253.90	WEIGH STA		L	NUMBER 60																								
262.03		253.95	ENT/EXIT		L	WEIGH STATION		ST		Y																				
262.04		253.96	MP MARKER		R	262																								
262.13		254.05	INTRSECTN		B	SUNSET HWY RD		CO		N																				
262.91		254.83	INTRSECTN		R	SUNSET HWY RD		CO		N																				
			INTRSECTN		L	RIFFE RD		CO		N																				
263.00		254.92	MP MARKER		R	263																								
263.44		255.36	ENTER CITY			REARDAN				1	1						10A	24A	10A			24	3	01	1060	R1	30	R	B	
			MISC FEATR		R	SGN ENT REARDAN																								
263.45		255.37								1	1						10A	32A	$$C			32	3	01	1060	R1	30	R	B	
263.72		255.64	BEG SU LN		C	TWO WAY TURN			12A	1	1						10A	36A	C	12		48	3	01	1060	R1	30	R	B	*
			BEG ST	I		BROADWAY AVE																								
			INTRSECTN		B	MAPLE ST		CT		Y																				

INTERSECTION DETAIL

SRMP	B	ARM	TURN LANES L NEAR LGT	WD	R NEAR LGT	WD	L FAR LGT	WD	R FAR LGT	WD	ACCELERATION LANES LEFT-- LGT	WD	L-CNTR LGT	WD	R-CNTR LGT	WD	RIGHT- LGT	WD
261.09		253.01	.04	12			.05	12										
261.92		253.84	.03	12							.10	12						
262.03		253.95							.05	12								
263.72		255.64	.03	12														

SR 002 MAINLINE U.S. ROUTE - USSH COUNTY LINCOLN DOT DISTRICT 6

SRMP	B	ARM	FEATURE	D	LR	DESCRIPTION	BRIDGE/UXING/XROAD OW	TC	L	NBR LNS D	I	DECREAS/DIV LFT SHD W/S	RDY W/S	RHT SHD W/S	MEDIAN WD/S	BR	INCRES/UNDI LFT SHD W/S	RDY W/S	RHT SHD W/S	SPC USE LNS WID	TOT RDY WID	MTCE A	SE	CITY NBR	ST FC	LEGAL SPEED D	IB	T R	P K	S T
263.77		255.69	INTRSECTN		B	OAK ST		CT	Y	1	1						$$C	59A		C 12	71	3	01	1060	R1	30		R	B	*
263.83		255.75	INTRSECTN		B	LAKE ST		CT	Y																					
263.90		255.82	INTRSECTN		B	LAUREL ST		CT	Y																					
263.97		255.89	INTRSECTN		R	ASPEN ST		CT	Y																					
			INTRSECTN		L	SR 231		ST	Y																					
264.03		255.95	INTRSECTN		B	BIRCH ST		CT	Y																					
264.10		256.02	END SU LN		C	TWO WAY TURN	12A			1	1						7A	48A		C $$$	48	3	01	1060	R1	30		R	B	*
			INTRSECTN		B	CEDAR ST		CT	Y																					
264.18		256.10	INTRSECTN		B	CENTRAL ST		CT	Y	1	1						7A	24A	7A		24	3	01	1060	R1	30		R	B	*
264.25		256.17	INTRSECTN		B	ELM ST		CT	Y	1	1						7A	24A	10A		24	3	01	1060	R1	30		R	B	*
264.33		256.25	INTRSECTN		R	FERN ST		CT	Y																					
264.39		256.31	END ST	I		BROADWAY AVE				1	1						7A	24A	10A		24	3	01	1060	R1	30		R	B	$
			INTRSECTN		R	GREEN ST		CT	Y																					
			MISC FEATR		L	SGN ENT REARDAN																								
264.42		256.34	LEAVE CITY			REARDAN				1	1						7A	24A	10A		24	3	01	$$$$	R1	60		R	$	
264.43		256.35	INTRSECTN		R	BROMMER RD		CO	N																					
264.44		256.36								1	1						7A	24A	7A		24	3	01		R1	60		R		
264.66		256.58	INTRSECTN		L	BISSON RD		CO	N																					
264.69		256.61	INTRSECTN		R	KRUPKE RD		CO	N																					
264.99		256.91	MP MARKER		R	265																								
265.76		257.68	INTRSECTN		L	TRAMM RD		CO	N																					
			INTRSECTN		R	WAUKON RD		CO	N																					
265.98		257.90	MP MARKER		R	266																								
266.14		258.06	BEG BRIDGE	B		STEVENS CREEK		ST		1	1						$$C	36A	$$C		36	3	01		R1	60		R		
						BRDG NUM 002/524																								
266.15		258.07	END BRIDGE	B		STEVENS CREEK				1	1						7A	24A	7A		24	3	01		R1	60		R		
266.69		258.61	INTRSECTN		R	ALEXANDER RD		CO	N																					
266.76		258.68	INTRSECTN		L	SPOKANE COUNTY RD		CO	N																					
266.84		258.76	MISC FEATR		L	SGN ENT LINCOLN COUNTY																								
266.85		258.77	INTRSECTN		R	CARSTENS RD		CO	N																					
266.86		258.78	END CTLSEC			CONTROL SECTION 2202																								
			LEAVE CO			LINCOLN																								

INTERSECTION DETAIL

SRMP	B	ARM	TURN LANES L NEAR LGT	WD	R NEAR LGT	WD	L FAR LGT	WD	R FAR LGT	WD	ACCELERATION LANES LEFT LGT	WD	L-CNTR LGT	WD	R-CNTR LGT	WD	RIGHT LGT	WD
264.10		256.02					.03	12										

SR 002 MAINLINE U.S. ROUTE - USSH COUNTY SPOKANE DOT DISTRICT 6

SRMP	B	ARM	FEATURE	D	LR	DESCRIPTION	BRIDGE/XING/XROAD OW	TC	L	NBR LNS D	I	DECREAS/DIV LFT SHD W/S	RDY W/S	RHT SHD W/S	MEDIAN WD/S	BR	INCRES/UNDI LFT SHD W/S	RDY W/S	RHT SHD W/S	SPC USE LNS WID	TOT RDY WID	MTCE A	SE	CITY NBR	ST FC	LEGAL SPEED D	IB	T R	P K	S T
266.86		258.78	ENTER CO			SPOKANE				1	1						7A	24A	7A		24	1	01		R1		60	R		
			BEG CTLSEC			CONTROL SECTION 3206																								
			MISC FEATR		R	SGN ENT SPOKANE COUNTY																								
266.96		258.88	MP MARKER		R	267																								
267.21		259.13	BEG BRIDGE	B		STEVENS CREEK	ST			1	1						$$C	36A	$$C		36	1	01		R1		60	R		
						BRDG NUM 002/601																								
267.22		259.14	END BRIDGE	B		STEVENS CREEK				1	1						7A	24A	7A		24	1	01		R1		60	R		
267.36		259.28	BEG BRIDGE	B		STEVENS CREEK	ST			1	1						$$C	36A	$$C		36	1	01		R1		60	R		
						BRDG NUM 002/602																								
267.37		259.29	END BRIDGE	B		STEVENS CREEK				1	1						7A	24A	7A		24	1	01		R1		60	R		
268.01		259.93	MP MARKER		R	268																								
268.07		259.99	INTRSECTN		R	STROUP RD	CO		N																					
			INTRSECTN		L	SUMMER RD	CO		N																					
268.59		260.51	INTRSECTN		R	SUNSET RD	CO		N																					
268.97		260.89	MP MARKER		R	269																								
269.16		261.08	INTRSECTN		B	COULEE-HITE RD	CO		Y																					
269.98		261.90	MP MARKER		R	270																								
270.76		262.68								1	1						8A	24A	8A		24	1	01		R1		60	R		
270.90		262.82	RR XING	B		NUM 66345E STRUCTURE				1	1						$$W	40P	$$W		40	1	01		R1		60	R		
			BEG BRIDGE	B		BN RR	ST																							
						BRDG NUM 002/604																								
270.92		262.84	END BRIDGE	B		BN RR				1	1						8A	24A	8A		24	1	01		R1		60	R		
270.99		262.91	MP MARKER		R	271																								
271.02		262.94								1	1						7A	24A	7A		24	1	01		R1		60	R		
271.17		263.09	INTRSECTN		L	WOOD RD	CO		Y																					
			INTRSECTN		R	ESPANOLA RD	CO		Y																					
271.99		263.91	MP MARKER		R	272																								
272.04		263.96	MISC FEATR		R	SGN ENT DEEP CR COMMUNTY																								
272.16		264.08	INTRSECTN		L	RITCHEY RD	CO		N																					
272.23		264.15	INTRSECTN		L	CENTRAL RD	CO		Y																					
272.28		264.20	INTRSECTN		R	RITCHEY RD	CO		N																					
272.36		264.28	MISC FEATR		L	SGN ENT DEEP CR COMMUNTY																								
272.41		264.33	BEG BRIDGE	B		DEEP CREEK	ST			1	1						$$C	26A	$$C		26	1	01		R1		60	R		
						BRDG NUM 002/606																								
272.44		264.36	END BRIDGE	B		DEEP CREEK				1	1						7A	24A	7A		24	1	01		R1		60	R		
272.56		264.48	INTRSECTN		L	DEEP CREEK RD	CO		N																					
272.61		264.53	BEG SU LN		R	CLIMBING 11A				1	1						8A	24A	4A	11	35	1	01		R1		60	R		
273.00		264.92								1	1						8A	24A	4A	11	35	1	01		R1		55	R		
273.03		264.95	INTRSECTN		L	OLD SUNSET RD	PV		N																					
273.04		264.96	MP MARKER		R	273																								
273.18		265.10	INTRSECTN		B	BROOKS RD	CO		Y																					

INTERSECTION DETAIL

SRMP	B	ARM	TURN LANES L NEAR LGT	WD	R NEAR LGT	WD	L FAR LGT	WD	R FAR LGT	WD	ACCELERATION LANES LEFT-- LGT	WD	L-CNTR LGT	WD	R-CNTR LGT	WD	RIGHT- LGT	WD
273.18		265.10	.04	15			.04	15										

SR 002 MAINLINE U.S. ROUTE - USSH COUNTY SPOKANE DOT DISTRICT 6

SRMP	B	ARM	FEATURE	D	LR	DESCRIPTION	BRIDGE/UXING/XROAD OW	TC	L	NBR LNS D	I	DECREAS/DIV LFT SHD W/S	RDY W/S	RHT SHD W/S	MEDIAN WD/S	BR	INCRES/UNDI LFT SHD W/S	RDY W/S	RHT SHD W/S	SPC USE LNS WID	TOT RDY WID	MTCE A	SE	CITY NBR	ST FC	LEGAL SPEED D	IB	T R	P K	S T
273.19		265.11								1	1						8A	24A	4A	11	35	1	01		R1	55	R			
273.29		265.21	END SU LN		R	CLIMBING 11A				1	1						8A	24A	4A	$$$	24	1	01		R1	55	R			
273.39		265.31								1	1						8A	24A	8A		24	1	01		R1	55	R			
274.00		265.92	MP MARKER		R	274																								
274.20		266.12	INTRSECTN		L	CHRISTENSEN RD	CO		Y	1	1						8A	24A	8A		24	1	01		R1	55	L			
			INTRSECTN		R	GRAHAM RD	CO		Y																					
275.00		266.92	MP MARKER		R	275				1	1						8A	24A	4A		24	1	01		R1	55	L			
275.10		267.02	UXING	B		BN RR	ST			1	1						8A	24A	4A		24	1	01		U1	55	L			
						BRDG NUM 002/608																								
			RR XING	B		NUM 58639U STRUCTURE																								
275.21		267.13	INTRSECTN		L	DOVER RD	CO		Y	1	1	8A	12A		30A	UP	$$$	12A	8A		24	1	01		U1	55	L			
275.27		267.19								1	2	8A	12A		30A	UP		24A	8A		36	1	01		U1	55	L			
275.33		267.25	INTRSECTN		R	FAIRCHILD AIR FORCE BASE	MY	SG	Y	1	2	8A	12A		9A	UP		24A	8A		36	1	01		U1	55	L			
275.35		267.27	WYE CONN		R	FAIRCHILD AFB	MY		Y																					
275.66		267.58								1	2	8A	12A		9A	GR		24A	8A		36	1	01		U1	55	L			
275.67		267.59								1	2	8A	12A		9A	UP		24A	8A		36	1	01		U1	55	L			
275.70		267.62								2	2	9A	24A		21A	UP		24A	9A		48	1	01		U1	55	L			
275.97		267.89	MP MARKER		B	276																								
276.22		268.14	INTRSECTN		B	RAMBO RD	CO		Y																					
276.32		268.24	BEG SU LN		C	TWO WAY TURN 14A				2	2	$$$	$$$		$$$$	$$	9A	48A	9A	14	62	1	01		U1	55	L			
276.35		268.27	INTRSECTN		L	VENTURA LN	CO		N																					
276.61		268.53	INTRSECTN		B	FAIRVIEW HEIGHTS RD	CO		N																					
276.75		268.67	WYE CONN		L	BUSINESS	PV		Y																					
276.76		268.68	ENT/EXIT		L	BUSINESS	PV		Y																					
276.77		268.69	WYE CONN		L	BUSINESS	PV		Y																					
277.00		268.92	MP MARKER		B	277																								
277.08		269.00								2	2						9A	48A	9A	14	62	1	01		U1	35	L			
277.22		269.14	ENTER CITY			AIRWAY HEIGHTS				2	2						$$C	56A	$$C	14	70	1	01	0010	U1	35	L	B		
			INTRSECTN		B	CRAIG RD	CT		Y																					
277.23		269.15	MISC FEATR		R	SGN ENT AIRWAY HEIGHTS																								
277.35		269.27	INTRSECTN		L	LOFFLER ST	CT		Y																					
277.47		269.39	INTRSECTN		L	WEST ST	CT		Y																					

INTERSECTION DETAIL

SRMP	B	ARM	TURN LANES L NEAR LGT	WD	R NEAR LGT	WD	L FAR LGT	WD	R FAR LGT	WD	ACCELERATION LANES LEFT LGT	WD	L-CNTR LGT	WD	R-CNTR LGT	WD	RIGHT LGT	WD
274.20		266.12	.04	15			.04	15										
275.33		267.25			.04	11	.37	24										
275.35		267.27															.14	12
276.22		268.14	.03	11			.03	11									.06	11
276.77		268.69					.10	12										
277.22		269.14			.02	12												

SR 002 MAINLINE U.S. ROUTE - USSH COUNTY SPOKANE DOT DISTRICT 6

SRMP	B	ARM	FEATURE	D	LR	DESCRIPTION	BRIDGE/UXING/XROAD OW	TC	L	NBR LNS D	I	DECREAS/DIV LFT SHD W/S	RDY W/S	RHT SHD W/S	MEDIAN WD/S	BR	INCRES/UNDI LFT SHD W/S	RDY W/S	RHT SHD W/S	SPC USE LNS WID	TOT RDY WID	MTCE A	SE	CITY NBR	ST FC	LEGAL SPEED D	IB	T R	P K	S T
277.47		269.39	INTRSECTN		R	ALBERT ST		CT	Y	2	2							C	56A	C	14	70	1	01	0010	U1	35	L	B	
277.60		269.52	INTRSECTN		L	ZIEGLER ST		CT	Y																					
277.63		269.55	MISC FEATR		R	BUS PULLOUT																								
277.73		269.65	INTRSECTN		B	LUNDSTROM ST		CT	Y																					
277.85		269.77	INTRSECTN		B	KING ST		CT	Y																					
277.92		269.84	END SU LN		C	TWO WAY TURN	14A			2	2							C	70A	C	$$$	70	1	01	0010	U1	35	L	B	
277.98		269.90	INTRSECTN		B	LAWSON ST		CT	SG Y																					
278.01		269.93	MP MARKER		R	278																								
278.03		269.95	BEG SU LN		C	TWO WAY TURN	14A			2	2							C	56A	C	14	70	1	01	0010	U1	35	L	B	
278.10		270.02	INTRSECTN		B	CAMPBELL ST		CT	Y																					
278.15		270.07	MISC FEATR	B		PED XING																								
278.21		270.13	INTRSECTN		L	RUSSELL ST		CT	Y	2	2						18A	48A	8A	14	62	1	01	0010	U1	35	L	B	
278.22		270.14	INTRSECTN		R	RUSSELL ST		CT	Y	2	2						18A	48A	8A	14	62	1	01	0010	U1	45	L	B	
278.36		270.28	ENT FROM		L	CENTRE ST		CT	N																					
278.37		270.29	END SU LN		C	TWO WAY TURN	14A			2	2						9A	62A	9A	$$$	62	1	01	0010	U1	45	L	B	
			EXIT TO		R	CENTRE ST		CT	N																					
278.41		270.33	EXIT TO		R	BUSINESS		PV	Y																					
278.43		270.35	ENT FROM		R	BUSINESS		PV	Y																					
278.47		270.39	INTRSECTN		R	GARFIELD RD		CT	SG Y																					
			INTRSECTN		L	AIRWAY BUSINESS CENTRE		CT	SG Y																					
278.54		270.46	BEG SU LN		C	TWO WAY TURN	14A			2	2						9A	48A	9A	14	62	1	01	0010	U1	45	L	B	
			ENT FROM		R	BUSINESS		PV	Y																					
278.56		270.48	EXIT TO		R	BUSINESS		PV	Y																					
278.62		270.54	INTRSECTN		L	CENTRE ST		CT	N																					
278.72		270.64	INTRSECTN		R	LYONS RD		CT	Y																					
278.98		270.90	INTRSECTN		R	HAYDEN RD		CT	Y																					
278.99		270.91	MP MARKER		B	279																								
279.05		270.97	ENT/EXIT		R	BUSINESS		PV	Y																					
279.07		270.99	END SU LN		C	TWO WAY TURN	14A			2	2						9A	48A	9A	$$$	48	1	01	0010	U1	45	L	B	
279.12		271.04								2	2	9A	24A		23A	UP	$$$	24A	9A		48	1	01	0010	U1	45	L	B	
279.17		271.09	EXIT TO		R	BUSINESS		PV	Y																					

INTERSECTION DETAIL

SRMP	B	ARM	TURN LANES L NEAR LGT	WD	R NEAR LGT	WD	L FAR LGT	WD	R FAR LGT	WD	ACCELERATION LANES LEFT-- LGT	WD	L-CNTR LGT	WD	R-CNTR LGT	WD	RIGHT- LGT	WD
277.98		269.90	.03	14			.03	14										
278.37		270.29							.05	10								
278.41		270.33			.05	12												
278.47		270.39	.04	12			.05	12	.06	11								
278.54		270.46			.03	11												
278.62		270.54							.04	11								
279.05		270.97			.01	11												

SR 002 MAINLINE U.S. ROUTE - USSH COUNTY SPOKANE DOT DISTRICT 6

SRMP	B	ARM	FEATURE	D	LR	DESCRIPTION	BRIDGE/UXING/XROAD OW	TC	L	NBR LNS D	I	DECREAS/DIV LFT SHD W/S	RDY W/S	RHT SHD W/S	MEDIAN WD/S	BR	INCRES/UNDI LFT SHD W/S	RDY W/S	RHT SHD W/S	SPC USE LNS WID	TOT RDY WID	MTCE A	SE	CITY NBR	ST FC	LEGAL SPEED D	IB	T R	P K	S T
279.19		271.11	ENT FROM		R	BUSINESS	PV		Y	2	2	9A	24A		23A	UP		24A	9A		48	1	01	0010	U1		45	L	B
279.22		271.14	MISC FEATR		L	SGN ENT AIRWAY HEIGHTS				2	2	9A	24A		23A	UP		24A	9A		48	1	01	0010	U1		45	L	P
279.23		271.15	INTRSECTN		B	HAYFORD RD	CT	SG	Y																				
279.33		271.25	ENT/EXIT		R	BUSINESS	PV		Y																				
279.36		271.28	ENT/EXIT		L	BUSINESS	PV		Y																				
279.47		271.39	ENT/EXIT		L	BUSINESS	PV		Y																				
279.48		271.40	INTRSECTN		R	HAZELWOOD RD	CT		Y																				
279.50		271.42								2	2	9A	24A		23A	UP		24A	9A		48	1	01	0010	U1		55	L	P
279.72		271.64	LEAVE CITY			AIRWAY HEIGHTS				2	2	9A	24A		23A	UP		24A	9A		48	1	01	1220	U1		55	L	P
			ENTER CITY			SPOKANE																							
279.73		271.65	INTRSECTN		R	DEER HEIGHTS RD	CT		Y																				
279.92		271.84	INTRSECTN		R	LUCAS DR	CT		N																				
280.00		271.92	MP MARKER		B	280																							
280.22		272.14	INTRSECTN		B	FLINT RD	CT		Y																				
280.33		272.25	EXIT TO		R	BUSINESS	PV		Y																				
280.42		272.34	ENT FROM		R	BUSINESS	PV		Y																				
281.00		272.92	MP MARKER		B	281																							
281.22		273.14	INTRSECTN		R	SPOTTED RD	CT		Y	2	2	8A	24A		22A	UP		24A	9A		48	1	01	1220	U1		55	L	P
281.33		273.25	BEG SU LN		C	TWO WAY TURN		14A		2	2	$$$	$$$		$$$$	$$	8A	48A	9A	14	62	1	01	1220	U1		55	L	P
281.48		273.40	END SU LN		C	TWO WAY TURN		14A		2	2	8A	24A		22A	UP	$$$	24A	9A	$$$	48	1	01	1220	U1		55	L	P
281.50		273.42	INTRSECTN		L	RUSSELL RD	CT		Y	2	2	4A	24A		7A	UP		24A	7A		48	1	01	1220	U1		55	R	P
281.64		273.56	INTRSECTN		L	SUNSET FRONTAGE RD	CT		N																				
281.70		273.62	ON RAMP		L	SUNSET RD	ST		Y																				
281.73		273.65								2	2	5A	24A	4A	21S	DE	4A	24A	9A		48	1	01	1220	U1		55	R	P
281.75		273.67	OFF RAMP		R	AIRPORT WAY	ST		Y																				
281.85		273.77	MISC FEATR		L	GORE (S128170)																							
281.86		273.78	MISC FEATR		R	GORE (P128175)																							
281.89		273.81								2	2	9A	24A	4A	41S	DE	4A	24A	9A		48	1	01	1220	U1		55	R	P
282.00		273.92	MP MARKER		B	282																							
282.02		273.94								2	2	9A	24A	4A	41S	BE	4A	24A	9A		48	1	01	1220	U1		55	R	P
282.03		273.95	BEG BRIDGE I			AIRPORT RD	ST			2	2	$$C	38P	$$C	41O	$$	$$C	38P	$$C		76	1	01	1220	U1		55	R	P

INTERSECTION DETAIL

SRMP	B	ARM	TURN LANES L NEAR LGT WD	R NEAR LGT WD	L FAR LGT WD	R FAR LGT WD	ACCELERATION LANES LEFT-- LGT WD	L-CNTR LGT WD	R-CNTR LGT WD	RIGHT- LGT WD
279.23		271.15	.11 24		.07 12	.09 12				
279.33		271.25		.06 12						
279.36		271.28	.05 12			.05 12				
279.47		271.39				.06 12				
279.73		271.65		.11 12						.06 12
280.22		272.14	.04 12		.05 12					
281.22		273.14		.03 12	.05 12					

SR 002 MAINLINE U.S. ROUTE - USSH COUNTY SPOKANE DOT DISTRICT 6

SRMP	B	ARM	FEATURE	D	LR	DESCRIPTION	BRIDGE/UXING/XROAD OW	TC	L	NBR LNS D	I	DECREAS/DIV LFT SHD W/S	RDY W/S	RHT SHD W/S	MEDIAN WD/S	BR	INCRES/UNDI LFT SHD W/S	RDY W/S	RHT SHD W/S	SPC USE LNS WID	TOT RDY WID	MTCE A	SE	CITY NBR	ST FC	LEGAL SPEED D	IB	T R	P K	S T
282.03		273.95				BRDG NUM 002/614S				2	2	C	38P	C	41O		C	38P	C		76	1	01	1220	U1	55		R	P	
			BEG BRIDGE	D		AIRPORT RD	ST																							
						BRDG NUM 002/614N																								
282.06		273.98	END BRIDGE	I		AIRPORT RD				2	2	9A	24A	4A	41S	BE	4A	24A	10A		48	1	01	1220	U1	55		R	P	
			END BRIDGE	D		AIRPORT RD																								
282.07		273.99								2	2	9A	24A	4A	41S	DE	4A	24A	10A		48	1	01	1220	U1	55		R	P	
282.15		274.07								2	2	9A	24A	4A	41S	BE	4A	24A	10A		48	1	01	1220	U1	55		R	P	
282.16		274.08	BEG BRIDGE	I		E AIRPORT DR	ST			2	2	$$C	38P	$$C	41O	$$	$$C	38P	$$C		76	1	01	1220	U1	55		R	P	
						BRDG NUM 002/615S																								
			BEG BRIDGE	D		E AIRPORT DR	ST																							
						BRDG NUM 002/615N																								
282.18		274.10	END BRIDGE	I		E AIRPORT DR				2	2	9A	24A	4A	41S	BE	4A	24A	9A		48	1	01	1220	U1	55		R	P	
			END BRIDGE	D		E AIRPORT DR																								
282.20		274.12								2	2	9A	24A	4A	41S	DE	4A	24A	9A		48	1	01	1220	U1	55		R	P	
282.30		274.22	MISC FEATR		R	GORE (Q128257)																								
282.53		274.45	MISC FEATR		L	GORE (R128265)																								
282.57		274.49	ON RAMP		R	AIRPORT WAY	ST		Y																					
282.64		274.56								2	2	9A	24A	4A	41S	BE	4A	24A	9A		48	1	01	1220	U1	55		R	P	
282.65		274.57	BEG BRIDGE	I		GEIGER BLVD	ST			2	2	$$C	30P	$$C	41O	$$	$$C	30P	$$C		60	1	01	1220	U1	55		R	P	
						BRDG NUM 002/616S																								
			OFF RAMP		L	AIRPORT WAY	ST		Y																					
			BEG BRIDGE	D		GEIGER BLVD	ST																							
						BRDG NUM 002/616N																								
282.67		274.59	LEAVE CITY			SPOKANE				2	2	C	30P	C	41O		C	30P	C		60	1	01	$$$$	U1	55		R	$	
282.68		274.60	END BRIDGE	I		GEIGER BLVD				2	2	9A	24A	4A	41S	BE	4A	24A	10A		48	1	01		U1	55		R		
			END BRIDGE	D		GEIGER BLVD																								
282.69		274.61								2	2	9A	24A	4A	41S	DE	4A	24A	10A		48	1	01		U1	55		R		
283.00		274.92	MP MARKER		R	283																								
283.01		274.93	ON RAMP		L	SR 90	ST		Y																					
283.02		274.94	OFF RAMP		R	SR 90	ST		Y																					
283.05		274.97	MISC FEATR		L	GORE (SR 90 R127825)																								
283.08		275.00								1	2	10A	12A	4A	41S	DE	$$C	30P	$$C		42	1	01		U1	55		R		
283.09		275.01	MISC FEATR		R	GORE (SR 90 S127719)																								
283.16		275.08								1	2	10A	12A	4A	41S	BE	C	30P	C		42	1	01		U1	55		R		
283.17		275.09	BEG BRIDGE	I		SR 90	ST			1	2	$$C	20P	$$C	40O	$$	C	30P	C		50	1	01		U1	55		R		
						BRDG NUM 002/618S																								
			BEG BRIDGE	D		SR 90	ST																							
						BRDG NUM 002/618N																								
283.22		275.14	END BRIDGE	I		SR 90				$	$	$	$$$	$	$$$$		$	$$$	$		$$$	1	01		$$	$$		$		
			END BRIDGE	D		SR 90																								
			BEG COINCI			SR 090 MP277.73																								
			END CTLSEC			CONTROL SECTION 3206																								
286.87		278.73	ENTER CITY			SPOKANE					3						C	42P	C		42	1	02	1220	U1	30		R	P	*

SR 002 MAINLINE U.S. ROUTE - USSH COUNTY SPOKANE DOT DISTRICT 6

SRMP	B	ARM	FEATURE	D	LR	DESCRIPTION	BRIDGE/UXING/XROAD OW	TC	L	NBR LNS D	I	DECREAS/DIV LFT SHD W/S	RDY W/S	RHT SHD W/S	MEDIAN WD/S	BR	INCRES/UNDI LFT SHD W/S	RDY W/S	RHT SHD W/S	SPC USE LNS WID	TOT RDY WID	MTCE A	SE	CITY NBR	ST FC	LEGAL SPEED D	IB	T R	P K	S T
286.87		278.73	EQUATION			286.81 =286.87				3								C	42P	C	42	1	02	1220	U1	30	R	P	*
			BEG CTLSEC			CONTROL SECTION 3208																								
			BEG ST	I		DIVISION ST																								
			UXING	I		SR 90	ST																							
						BRDG NUM 090/546																								
			MISC FEATR	D		COUPLET - COBROWNE																								
			END COINCI			SR 090 MP281.32																								
286.89		278.75	ON RAMP		R	SR 90	ST		Y	5								C	60P	C	60	1	02	1220	U1	30	R	P	*
286.93		278.79	INTRSECTN		B	3RD AVE	CT	SG	Y	4								C	62A	C	62	1	02	1220	U1	30	R	P	*
287.00		278.86	INTRSECTN		B	2ND AVE	CT	SG	Y	4								C	62A	C	62	1	02	1220	U1	30	R	B	*
287.04		278.90	INTRSECTN		R	SHORT AVE	CT		Y	3								C	52A	C	52	1	02	1220	U1	30	R	B	*
287.07		278.93	INTRSECTN		B	PACIFIC AVE	CT		Y																					
287.14		279.00	INTRSECTN		R	1ST AVE	CT		Y																					
287.17		279.03	WYE CONN		R	SPRAGUE AVE	CT		Y																					
287.18		279.04	UXING	I		BN RR	ST																							
						BRDG NUM 002/641S																								
287.19		279.05	INTRSECTN		B	SPRAGUE AVE	CT	SG	Y	3								C	56A	C	56	1	02	1220	U1	30	R	L	*
287.20		279.06	WYE CONN		R	SPRAGUE AVE	CT		N																					
287.24		279.10	INTRSECTN		B	RIVERSIDE AVE	CT	SG	Y																					
287.32		279.18	INTRSECTN		B	MAIN AVE	CT	SG	Y	3								C	56A	C	56	1	02	1220	U1	30	R	B	*
287.39		279.25	WYE CONN		L	SPOKANE FALLS BLVD	CT		Y																					
287.40		279.26	INTRSECTN		R	TRENT AVE	CT	SG	Y	3								C	50A	C	50	1	02	1220	U1	30	R	P	*
			INTRSECTN		L	SPOKANE FALLS BLVD	CT	SG	Y																					
287.45		279.31	MISC FEATR	D		COUPLET - COBROWNE				3	3							C	90A	C	90	1	02	1220	U1	30	R	P	*
287.47		279.33	INTRSECTN		R	OLIVE AVE	CT		Y	3	3							C	76A	C	76	1	02	1220	U1	30	R	P	*
287.52		279.38	BEG BRIDGE	B		SPOKANE RIVER	ST			3	3							W	76P	W	76	1	02	1220	U1	30	R	P	*
						BRDG NUM 002/644																								
287.60		279.46	END BRIDGE	B		SPOKANE RIVER				3	3							C	76A	C	76	1	02	1220	U1	30	R	P	*
287.64		279.50	MISC FEATR		L	BUS PULLOUT																								
287.66		279.52	END ST	I		DIVISION ST				$	3							C	40A	C	40	1	02	1220	U1	30	R	P	*
			BEG ST	I		RUBY ST																								
			INTRSECTN		B	NORTH RIVER DR	CT	SG	Y																					
			INTRSECTN		L	SR 2 CODIVISN (COUPLET)	ST	SG	Y																					
			MISC FEATR	D		COUPLET - CODIVISN																								

INTERSECTION DETAIL

SRMP	B	ARM	TURN LANES L NEAR LGT	WD	R NEAR LGT	WD	L FAR LGT	WD	R FAR LGT	WD	ACCELERATION LANES LEFT-- LGT	WD	L-CNTR LGT	WD	R-CNTR LGT	WD	RIGHT- LGT	WD
287.17		279.03			.02	12												
287.19		279.05	.03	12														
287.39		279.25	.03	12														
287.47		279.33			.05	14												
287.66		279.52	.02	12														

SR 002 MAINLINE U.S. ROUTE - USSH COUNTY SPOKANE DOT DISTRICT 6

SRMP	B	ARM	FEATURE	D	LR	DESCRIPTION	BRIDGE/UXING/XROAD OW	TC	L	NBR LNS D	I	DECREAS/DIV LFT SHD W/S	RDY W/S	RHT SHD W/S	MEDIAN WD/S	BR	INCRES/UNDI LFT SHD W/S	RDY W/S	RHT SHD W/S	SPC USE LNS WID	TOT RDY WID	MTCE A	SE	CITY NBR	ST FC	LEGAL SPEED D	IB	T R	P K	S T
287.70		279.56	TRAF RCDR	I		R102 0				3							C	40A		C	40	1	02	1220	U1	30	R	P	*
287.76		279.62	MISC FEATR		R	BUS PULLOUT																								
287.83		279.69	INTRSECTN		L	CATALDO AVE	CT		Y	4							C	52A		C	52	1	02	1220	U1	30	R	P	*
287.91		279.77	INTRSECTN		B	DESMET AVE	CT		Y																					
287.98		279.84	INTRSECTN		B	BOONE AVE	CT		Y																					
288.06		279.92	INTRSECTN		B	SHARP AVE	CT	SG	Y																					
288.12		279.98	MISC FEATR		R	BUS PULLOUT																								
288.13		279.99	INTRSECTN		B	SINTO AVE	CT		Y																					
288.21		280.07	INTRSECTN		B	MISSION AVE	CT	SG	Y																					
288.28		280.14	INTRSECTN		B	AUGUSTA AVE	CT		Y																					
288.36		280.22	INTRSECTN		B	NORA AVE	CT		Y																					
288.44		280.30	INTRSECTN		B	INDIANA AVE	CT	SG	Y																					
288.47		280.33	MISC FEATR		R	BUS PULLOUT																								
288.51		280.37	INTRSECTN		B	BALDWIN AVE	CT		Y																					
288.59		280.45	INTRSECTN		B	ERMINA AVE	CT		Y																					
288.66		280.52	INTRSECTN		B	MONTGOMERY AVE	CT	SG	Y																					
288.74		280.60	INTRSECTN		L	CARLISLE AVE	CT		Y																					
288.84		280.70	INTRSECTN		B	JACKSON AVE	CT		Y																					
288.87		280.73	MISC FEATR		R	BUS PULLOUT																								
288.92		280.78								3							C	40A		C	40	1	02	1220	U1	30	R	P	*
288.97		280.83	INTRSECTN		B	NORTH FOOTHILLS DR	CT	SG	Y																					
289.12		280.98	INTRSECTN		R	CLEVELAND AVE	CT		Y																					
289.16		281.02								3							C	34A		C	34	1	02	1220	U1	30	R	P	*
289.19B		281.05	BEG EQ			BEGIN BACK																								
289.19		281.09	END ST	I		RUBY ST				3	3	C	34A		11P	CU	$	34A		C	68	1	02	1220	U1	30	R	P	*
			EQUATION			289.23B=289.19																								
			BEG ST	I		DIVISION ST																								
			INTRSECTN		B	EUCLID AVE	CT		Y																					
			INTRSECTN		L	SR 2 CODIVISN (COUPLET)	ST		Y																					
			MISC FEATR	D		COUPLET - CODIVISN																								
289.25		281.15	INTRSECTN		R	DALTON AVE	CT		Y																					
289.27		281.17	MISC FEATR		L	BUS PULLOUT																								
289.29		281.19	INTRSECTN		R	LIBERTY AVE	CT		Y																					
			ENT/EXIT		L	BUSINESS	PV		Y																					
289.32		281.22	INTRSECTN		L	GRAY CT	CT		Y																					

INTERSECTION DETAIL SRMP	B	ARM	TURN LANES L NEAR LGT	WD	R NEAR LGT	WD	L FAR LGT	WD	R FAR LGT	WD	ACCELERATION LANES LEFT LGT	WD	L-CNTR LGT	WD	R-CNTR LGT	WD	RIGHT LGT	WD
288.97		280.83			.05	14												
289.19		281.09	.04	11			.04	11										
289.29		281.19	.04	11														
289.32		281.22	.02	11														

SR 002 MAINLINE U.S. ROUTE - USSH COUNTY SPOKANE DOT DISTRICT 6

SRMP	B	ARM	FEATURE	DIRECTION TO INVENTORY / LEFT/RIGHT INDICATOR	DESCRIPTION	BRIDGE/UXING/XROAD OW	TC	L	NBR LNS D	I	DECREAS/DIV LFT SHD W/S	RDY W/S	RHT SHD W/S	MEDIAN WD/S	BR	INCRES/UNDI LFT SHD W/S	RDY W/S	RHT SHD W/S	SPC USE LNS WID	TOT RDY WID	MTCE A	SE	CITY NBR	ST FC	LEGAL SPEED D	IB	T R	P K	S T
289.34		281.24	INTRSECTN	R	BRIDGEPORT AVE	CT	SG	Y	3	3	C	34A		11P	CU		34A	C		68	1	02	1220	U1		30	R	P	*
289.36		281.26	MISC FEATR	R	BUS PULLOUT																								
289.40		281.30	INTRSECTN	L	COURTLAND AVE	CT		Y																					
289.41		281.31	INTRSECTN	R	COURTLAND AVE	CT		Y																					
289.43		281.33	INTRSECTN	L	GLASS AVE	CT		Y																					
289.44		281.34	INTRSECTN	R	GLASS AVE	CT		Y																					
289.50		281.40	INTRSECTN	B	GORDON AVE	CT		Y																					
289.55		281.45	INTRSECTN	R	KIERNAN AVE	CT		Y																					
289.61		281.51	INTRSECTN	B	PROVIDENCE AVE	CT		Y																					
289.66		281.56	INTRSECTN	L	GARLAND AVE	CT	SG	Y																					
			INTRSECTN	R	EMPIRE AVE	CT	SG	Y																					
289.70		281.60	INTRSECTN	R	GARLAND AVE	CT		Y																					
289.71		281.61	MISC FEATR	L	BUS PULLOUT																								
289.72		281.62	MISC FEATR	R	BUS PULLOUT																								
289.75		281.65	INTRSECTN	R	WALTON AVE	CT		Y																					
289.79		281.69	TRAF RCDR	B	R021 0																								
289.81		281.71	INTRSECTN	B	LACROSSE AVE	CT		Y																					
289.87		281.77	INTRSECTN	R	ROCKWELL AVE	CT		Y																					
289.89		281.79	INTRSECTN	L	ROCKWELL AVE	CT		Y																					
289.92		281.82	INTRSECTN	R	RICH AVE	CT		Y																					
289.96		281.86	INTRSECTN	L	LONGFELLOW AVE	CT		Y																					

INTERSECTION DETAIL

SRMP	B	ARM	TURN LANES L NEAR LGT	WD	R NEAR LGT	WD	L FAR LGT	WD	R FAR LGT	WD	ACCELERATION LANES LEFT LGT	WD	L-CNTR LGT	WD	R-CNTR LGT	WD	RIGHT LGT	WD
289.34		281.24					.03	11										
289.43		281.33	.02	11														
289.44		281.34					.02	11										
289.50		281.40	.02	11			.03	11										
289.55		281.45					.03	11										
289.66		281.56	.05	11			.04	11										
289.75		281.65					.02	11										
289.81		281.71	.02	11			.03	11										
289.89		281.79	.02	11														
289.96		281.86	.03	11														

SR 002 MAINLINE U.S. ROUTE - USSH COUNTY SPOKANE DOT DISTRICT 6

SRMP	B	ARM	FEATURE	D	LR	DESCRIPTION	BRIDGE/UXING/XROAD OW	TC	L	NBR LNS D	I	DECREAS/DIV LFT SHD W/S	RDY W/S	RHT SHD W/S	MEDIAN-WD/S	BR	INCRES/UNDI LFT SHD W/S	RDY W/S	RHT SHD W/S	SPC USE LNS WID	TOT RDY WID	MTCE A	SE	CITY NBR	ST FC	LEGAL SPEED D	IB	T R	P K	S T
289.98		281.88	INTRSECTN		R	LONGFELLOW AVE	CT	SG	Y	3	3	C	34A		11P	CU		34A	C		68	1	02	1220	U1	30	R	P	*
290.04		281.94	INTRSECTN		R	HEROY AVE	CT		Y																					
			ENT/EXIT		L	SHOPPING CENTER	PV		Y																					
290.08		281.98	INTRSECTN		R	PRINCETON AVE	CT		Y	3	4	C	34A		11P	CU		46A	C		80	1	02	1220	U1	30	R	P	*
			ENT/EXIT		L	SHOPPING CENTER	PV		Y																					
290.11		282.01								3	4	C	34A		11P	CU		46P	C		80	1	02	1220	U1	30	R	P	*
290.12		282.02	MISC FEATR		L	BUS PULLOUT																								
290.14		282.04	INTRSECTN		R	HOFFMAN AVE	CT		Y	3	3	C	34A		11P	CU		34P	C		68	1	02	1220	U1	30	R	P	*
290.17		282.07								3	3	C	34P		11P	CU		34P	C		68	1	02	1220	U1	30	R	P	*
290.18		282.08	INTRSECTN		B	WELLESLEY AVE	CT	SG	Y																					
290.21		282.11								3	4	C	34P		11P	CU		46A	C		80	1	02	1220	U1	30	R	P	*
290.28		282.18								3	4	C	34A		11P	CU		46A	C		80	1	02	1220	U1	30	R	P	*
290.30		282.20	INTRSECTN		L	WABASH AVE	CT		Y																					
290.38		282.28								3	3	C	34A		11P	CU		34A	C		68	1	02	1220	U1	30	R	P	*
290.43		282.33	INTRSECTN		B	QUEEN AVE	CT	SG	Y																					
290.49		282.39	INTRSECTN		R	CROWN AVE	CT		Y																					
290.56		282.46	INTRSECTN		R	EVERETT AVE	CT		Y																					
290.62		282.52	INTRSECTN		R	SANSON AVE	CT		Y																					
290.65		282.55	MISC FEATR		L	BUS PULLOUT																								
290.68		282.58	INTRSECTN		R	ROWAN AVE	CT	SG	Y																					
290.74		282.64	INTRSECTN		L	NEBRASKA AVE	CT		Y	3	3	C	34A		11P	CU		34A	C		68	1	02	1220	U1	35	R	P	*

INTERSECTION DETAIL

SRMP	B	ARM	TURN LANES L NEAR LGT	WD	R NEAR LGT	WD	L FAR LGT	WD	R FAR LGT	WD	ACCELERATION LANES LEFT-- LGT	WD	L-CNTR LGT	WD	R-CNTR LGT	WD	RIGHT- LGT	WD
289.98		281.88					.02	11										
290.04		281.94	.01	10	.02	12												
290.08		281.98	.03	11														
290.18		282.08	.08	11	.04	12	.08	11										
290.30		282.20	.04	11														
290.43		282.33	.11	11	.05	12	.10	11										
290.56		282.46					.04	11										
290.62		282.52					.02	11										
290.68		282.58					.02	11										
290.74		282.64	.02	11														

SR 002 MAINLINE U.S. ROUTE - USSH COUNTY SPOKANE DOT DISTRICT 6

SRMP	B	ARM	FEATURE	D	LR	DESCRIPTION	BRIDGE/UXING/XROAD OW	TC	L	NBR LNS D	I	DECREAS/DIV LFT SHD W/S	RDY W/S	RHT SHD W/S	MEDIAN WD/S	BR	INCRES/UNDI LFT SHD W/S	RDY W/S	RHT SHD W/S	SPC USE LNS WID	TOT RDY WID	MTCE A	SE	CITY NBR	ST FC	LEGAL SPEED D	IB	T R	P K	S T
290.78		282.68								3	3	C	34A		11P	CU		34A	C		68	1	02	1220	U1		35	R	P	*
290.80		282.70	INTRSECTN		L	JOSEPH AVE	CT		Y																					
290.82		282.72	MISC FEATR		R	BUS PULLOUT																								
290.88		282.78	INTRSECTN		L	COLUMBIA AVE	CT		Y																					
290.93		282.83	INTRSECTN		B	CENTRAL AVE	CT	SG	Y																					
291.06		282.96	INTRSECTN		B	DALKE AVE	CT		Y																					
291.12		283.02								3	3	C	34A		11P	CU		34P	C		68	1	02	1220	U1		35	R	P	*
291.15		283.05								3	3	C	34P		11P	CU		34P	C		68	1	02	1220	U1		35	R	P	*
291.18		283.08	INTRSECTN		R	FRANCIS AVE	CT	SG	Y																					
			INTRSECTN		L	SR 291	ST	SG	Y																					
291.21		283.11								3	3	C	34P		11P	CU		34A	C		68	1	02	1220	U1		35	R	P	*
291.25		283.15								3	3	$	$$$		$$$$	$$	C	80A	C		80	1	02	1220	U1		35	R	P	*
291.27		283.17	BEG SU LN		C	TWO WAY TURN			15A	3	3						C	65A	C	15	80	1	02	1220	U1		35	R	P	*
291.30		283.20	END SU LN		C	TWO WAY TURN			15A	3	3						C	80A	C	$$$	80	1	02	1220	U1		35	R	P	*
291.31		283.21	INTRSECTN		L	HOUSTON AVE	CT		Y	3	3						C	85A	C		85	1	02	1220	U1		35	R	P	*
291.33		283.23	BEG SU LN		C	TWO WAY TURN			15A	3	3						C	70A	C	15	85	1	02	1220	U1		35	R	P	*
291.39		283.29	END SU LN		C	TWO WAY TURN			15A	3	3						C	85A	C	$$$	85	1	02	1220	U1		35	R	P	*
291.43		283.33	INTRSECTN		B	LYONS AVE	CT	SG	Y																					
291.47		283.37	BEG SU LN		C	TWO WAY TURN			15A	3	3						C	70A	C	15	85	1	02	1220	U1		35	R	P	*
291.53		283.43	INTRSECTN		R	WEDGEWOOD AVE	CT		Y																					
291.55		283.45	INTRSECTN		L	WEDGEWOOD AVE	CT		Y																					
291.57		283.47	END SU LN		C	TWO WAY TURN			15A	3	3						C	85A	C	$$$	85	1	02	1220	U1		35	R	P	*
			ENT/EXIT		R	BUSINESS	PV		Y																					
291.60		283.50	BEG SU LN		C	TWO WAY TURN			15A	3	3						C	70A	C	15	85	1	02	1220	U1		35	R	P	*
291.67		283.57	END SU LN		C	TWO WAY TURN			15A	3	3						C	85A	C	$$$	85	1	02	1220	U1		35	R	P	*
			INTRSECTN		L	RHOADES AVE	CT		Y																					
291.69		283.59	INTRSECTN		R	WEILE AVE	CT		Y																					
291.76		283.66	ENT/EXIT		R	BUSINESS	PV		Y																					

INTERSECTION DETAIL

SRMP	B	ARM	TURN LANES L NEAR LGT	WD	R NEAR LGT	WD	L FAR LGT	WD	R FAR LGT	WD	ACCELERATION LANES LEFT LGT	WD	L-CNTR LGT	WD	R-CNTR LGT	WD	RIGHT LGT	WD
290.80		282.70	.02	11														
290.88		282.78	.05	11														
290.93		282.83	.03	11			.04	11										
291.06		282.96	.06	11			.04	11	.02	12								
291.18		283.08	.06	11	.05	12	.06	11	.06	12								
291.31		283.21	.02	11														
291.43		283.33	.02	11			.04	11										
291.57		283.47					.02	11										
291.69		283.59					.04	11										
291.76		283.66					.02	11										

SR 002 MAINLINE U.S. ROUTE - USSH COUNTY SPOKANE DOT DISTRICT 6

SRMP	B	ARM	FEATURE	D	LR	DESCRIPTION	BRIDGE/UXING/XROAD OW	TC	L	NBR LNS D	I	DECREAS/DIV LFT SHD W/S	RDY W/S	RHT SHD W/S	MEDIAN WD/S	BR	INCRES/UNDI LFT SHD W/S	RDY W/S	RHT SHD W/S	SPC USE LNS	WID	TOT RDY WID	MTCE A	SE	CITY NBR	ST FC	LEGAL SPEED D	IB	T R	P K	S T
291.82		283.72								3	3									C	85A		C		85	1	02	1220	U1		35	R	P	*
291.86		283.76	INTRSECTN		B	COZZA DR	CT	SG	Y	3	3									C	85A		C		85	1	02	1220	U1		45	R	P	*
291.94		283.84	BEG SU LN		C	TWO WAY TURN		15A		3	3									C	70A		C	15	85	1	02	1220	U1		45	R	P	*
292.02		283.92	ENT FROM		L	BUSINESS	PV		Y																									
292.04		283.94	EXIT TO		L	BUSINESS	PV		Y																									
292.12		284.02	END SU LN		C	TWO WAY TURN		15A		3	3									C	85A		C	$$$	85	1	02	1220	U1		45	R	P	*
292.17		284.07	INTRSECTN		R	LINCOLN RD	CT	SG	Y																									
			INTRSECTN		L	CASCADE WAY	CT	SG	Y																									
292.24		284.14	BEG SU LN		C	TWO WAY TURN		15A		3	3									C	70A		C	15	85	1	02	1220	U1		45	R	P	*
292.56		284.46	END SU LN		C	TWO WAY TURN		15A		3	3									C	85A		C	$$$	85	1	02	1220	U1		45	R	P	*
292.67		284.57	INTRSECTN		L	PRICE RD	CT	SG	Y																									
			INTRSECTN		R	MAGNESIUM RD	CT	SG	Y																									
292.72		284.62	BEG SU LN		C	TWO WAY TURN		15A		3	3									C	70A		C	15	85	1	02	1220	U1		45	R	P	*
292.77		284.67	END SU LN		C	TWO WAY TURN		15A		3	3									C	85A		C	$$$	85	1	02	1220	U1		45	R	P	*
292.80		284.70	EXIT TO		R	BUSINESS	PV		Y																									
292.81		284.71								3	3									C	72A		C		72	1	02	1220	U1		45	R	P	*
292.82		284.72	ENT FROM		R	BUSINESS	PV		Y																									
292.86		284.76	END ST	I		DIVISION ST				2	2	10A	24A		16A	CU	$	24A		C					48	1	02	1220	U1		45	R	P	*
			BEG ST	I		NEWPORT HWY																												
			INTRSECTN		L	SR 395	ST	SG	Y																									
292.94		284.84	EXIT TO		R	BUSINESS	PV		Y																									
292.95		284.85	INTRSECTN		L	COUNTRY HOMES BLVD	CT		Y	2	2	$$C	33A		14A	CU		42A		C					75	1	02	1220	U1		45	R	B	*
			ENT FROM		R	BUSINESS	PV		Y																									
293.01		284.91	ENT/EXIT		L	BUSINESS	PV		Y																									
293.05		284.95	ENT/EXIT		R	BUSINESS	PV		Y																									
293.08		284.98	ENT/EXIT		L	BUSINESS	PV		Y																									

INTERSECTION DETAIL

SRMP	B	ARM	TURN LANES L NEAR LGT WD	TURN LANES R NEAR LGT WD	TURN LANES L FAR LGT WD	TURN LANES R FAR LGT WD	ACCELERATION LANES LEFT LGT WD	ACCELERATION LANES L-CNTR LGT WD	ACCELERATION LANES R-CNTR LGT WD	ACCELERATION LANES RIGHT LGT WD
291.86		283.76	.05 11		.04 11					
292.02		283.92					.02 11			
292.04		283.94				.02 11				
292.17		284.07	.04 11		.04 11					
292.67		284.57	.08 11		.04 11					
292.80		284.70		.04 12						
292.94		284.84		.03 12	.02 12					
293.01		284.91	.06 12						.03 12	
293.05		284.95						.12 12		
293.08		284.98	.02 12							

SR 002 MAINLINE U.S. ROUTE - USSH COUNTY SPOKANE DOT DISTRICT 6

SRMP	B	ARM	FEATURE	D	LR	DESCRIPTION	BRIDGE/UXING/XROAD OW	TC	L	NBR LNS D	I	DECREAS/DIV LFT SHD W/S	RDY W/S	RHT SHD W/S	MEDIAN WD/S	BR	INCRES/UNDI LFT SHD W/S	RDY W/S	RHT SHD W/S	SPC USE LNS WID	TOT RDY WID	MTCE A	SE	CITY NBR	ST FC	LEGAL SPEED D	IB	T R	P K	S T
293.10		285.00	INTRSECTN		R	HOERNER RD	CT		Y	2	2	C 33A			14A	CU		42A		C	75	1	02	1220	U1	45	R	B	*
293.21		285.11	WYE CONN		L	HOLLAND AVE	CT		Y																				
293.23		285.13	INTRSECTN		B	HOLLAND AVE	CT	SG	Y																				
293.25		285.15	WYE CONN		R	HOLLAND AVE	CT		Y	2	3	C 33A			14A	CU		42A		C	75	1	02	1220	U1	45	R	B	*
293.36		285.26	WYE CONN		L	WESTVIEW RD	CT		Y																				
293.37		285.27	INTRSECTN		L	WESTVIEW RD	CT		Y																				
293.42		285.32	INTRSECTN		L	BIRCH ST	CT		Y																				
293.44		285.34	ENT/EXIT		R	SHOPPING CENTER	PV		Y																				
293.53		285.43	INTRSECTN		L	GRAVES ST	CT		Y																				
293.57		285.47	ENT/EXIT		B	SHOPPING CENTER	PV	SG	Y																				
293.65		285.55	INTRSECTN		L	ELM ST	CT		Y																				
293.67		285.57	ENT/EXIT		R	SHOPPING CENTER	PV		Y																				
293.75		285.65								2	2	C 33A			14A	CU		42A		C	75	1	02	1220	U1	45	R	B	*
293.77		285.67	MISC FEATR		L	SGN ENT SPOKANE																							
293.79		285.69	WYE CONN		L	HAWTHORNE RD	CT		Y																				
293.80		285.70	LEAVE CITY			SPOKANE				2	2	C 33A			14A	CU		42A		C	75	1	02	$$$$	U1	45	R	$	*
293.81		285.71	END ST	I		NEWPORT HWY				2	2	C 32A			14A	CU		32A		C	64	1	02		U1	45	R		$
			INTRSECTN		B	HAWTHORNE RD	CO	SG	Y																				
293.82		285.72	WYE CONN		R	HAWTHORNE RD	CO		Y																				
293.87		285.77	BEG SU LN		C	TWO WAY TURN			14A	2	2	$ $$$			$$$$	$$	C	64A		C	14	78	1	02		U1	45	R	
293.90		285.80	ENT/EXIT		R	SHOPPING CENTER	PV		Y																				
293.94		285.84	INTRSECTN		L	EATON AVE	CO		Y																				
293.96		285.86	MP MARKER		R	294																							
293.99		285.89	END SU LN		C	TWO WAY TURN			14A	2	2						C	78A		C	$$$	78	1	02		U1	45	R	
294.04		285.94	INTRSECTN		L	PVT RD	PV		Y																				
294.08		285.98	ENT/EXIT		R	BUSINESS	PV		Y																				
294.14		286.04								2	2						C	56A		C		56	1	02		U1	45	R	
294.15		286.05	INTRSECTN		R	NEVADA ST	CO	SG	Y	2	2						C	78A		C		78	1	02		U1	45	R	
			INTRSECTN		L	PVT RD	PV	SG	Y																				

INTERSECTION DETAIL

SRMP	B	ARM	L NEAR LGT	WD	R NEAR LGT	WD	L FAR LGT	WD	R FAR LGT	WD	LEFT-- LGT	WD	L-CNTR LGT	WD	R-CNTR LGT	WD	RIGHT- LGT	WD
			TURN LANES								ACCELERATION LANES							
293.10		285.00					.03	12					.03	12				
293.23		285.13	.05	12	.05	12	.09	12										
293.37		285.27	.03	12														
293.44		285.34					.03	12					.05	12				
293.53		285.43	.04	12														
293.57		285.47	.03	12			.04	12										
293.81		285.71	.05	12	.06	12	.03	13										
294.04		285.94	.02	13					.04	12								
294.08		285.98			.02	12												
294.15		286.05	.06	24			.08	25	.08	12								

SR 002 MAINLINE U.S. ROUTE - USSH COUNTY SPOKANE DOT DISTRICT 6

SRMP	B	ARM	FEATURE	D	LR	DESCRIPTION	BRIDGE/UXING/XROAD OW	TC	L	NBR LNS D	I	DECREAS/DIV LFT SHD W/S	RDY W/S	RHT SHD W/S	MEDIAN WD/S	BR	INCRES/UNDI LFT SHD W/S	RDY W/S	RHT SHD W/S	SPC USE LNS	WID	TOT RDY WID	MTCE A	SE	CITY NBR	ST FC	LEGAL SPEED D	IB	T R	P K	S T
294.16		286.06	WYE CONN		R	NEVADA ST		CO	Y	2	2							C	78A	C		78	1	02		U1	45	R			
294.18		286.08								2	2							C	70A	8A		70	1	02		U1	45	R			
294.30		286.20	INTRSECTN		B	PVT RD		PV	Y																						
294.35		286.25	BEG SU LN		C	TWO WAY TURN	14A			2	2							8A	48A	8A	14	62	1	02		U1	45	R			
294.42		286.32								2	2							8A	48A	8A	14	62	1	02		U1	55	R			
294.59		286.49	END SU LN		C	TWO WAY TURN	14A			2	2							8A	62A	8A	$$$	62	1	02		U1	55	R			
294.63		286.53	INTRSECTN		L	WINCHESTER AVE		CO	Y																						
294.64		286.54	BEG SU LN		C	TWO WAY TURN	14A			2	2							8A	48A	8A	14	62	1	02		U1	55	R			
295.01		286.91	MP MARKER		R	295																									
295.19		287.09	END SU LN		C	TWO WAY TURN	14A			2	2							8A	62A	8A	$$$	62	1	02		U1	55	R			
295.24		287.14	INTRSECTN		L	PITTSBURG RD		CO	Y																						
295.25		287.15	BEG SU LN		C	TWO WAY TURN	14A			2	2							8A	48A	8A	14	62	1	02		U1	55	R			
295.55		287.45	END SU LN		C	TWO WAY TURN	14A			2	2							8A	62A	8A	$$$	62	1	02		U1	55	R			
295.62		287.52	WYE CONN		B	FARWELL RD		CO	Y																						
295.64		287.54	INTRSECTN		B	FARWELL RD		CO	SG Y																						
295.65		287.55	WYE CONN		R	FARWELL RD		CO	Y																						
295.74		287.64								2	2	8A	24A		14A	JE	$$$	24A		8A		48	1	02		U1	55	R			
295.89		287.79	UXING		B	SHADY SLOPE RD		ST		2	2	8A	24A		18A	JE		24A		8A		48	1	02		U1	55	R			
						BRDG NUM 002/649																									
295.92		287.82								2	2	8A	23A		18A	JE		23A		8A		46	1	02		U1	55	R			
295.94		287.84	UXING		B	SR 395 NSC SB		ST																							
						BRDG NUM 395/442W																									
295.96		287.86	UXING		B	SR 395 NSC NB		ST																							
						BRDG NUM 395/442E																									
295.97		287.87	UXING		B	N-N RAMP		ST																							
						BRDG NUM 395/442N-N																									
296.00		287.90	UXING		B	W-S RAMP		ST																							
						BRDG NUM 002/651W-S																									
			MP MARKER		R	296																									
296.07		287.97								2	2	8A	23A		10A	JE		23A		8A		46	1	02		U1	55	R			
296.18		288.08								2	2	8A	24A		10A	JE		23A		8A		47	1	02		U1	55	R			
296.22		288.12	MISC FEATR		R	GORE (Q129681)																									

INTERSECTION DETAIL

SRMP	B	ARM	TURN LANES L NEAR LGT	WD	R NEAR LGT	WD	L FAR LGT	WD	R FAR LGT	WD	ACCELERATION LANES LEFT-- LGT	WD	L-CNTR LGT	WD	R-CNTR LGT	WD	RIGHT- LGT	WD
294.16		286.06															.09	12
294.30		286.20	.03	13			.03	13										
294.63		286.53	.03	14														
295.24		287.14	.03	14														
295.62		287.52			.11	14												
295.64		287.54	.05	14			.05	14										

SR 002 MAINLINE U.S. ROUTE - USSH COUNTY SPOKANE DOT DISTRICT 6

SRMP	B	ARM	FEATURE	D	LR	DESCRIPTION	BRIDGE/UXING/XROAD OW	TC	L	NBR LNS D	I	DECREAS/DIV LFT SHD W/S	RDY W/S	RHT SHD W/S	MEDIAN WD/S	BR	INCRES/UNDI LFT SHD W/S	RDY W/S	RHT SHD W/S	SPC USE LNS WID	TOT RDY WID	MTCE A	SE	CITY NBR	ST FC	LEGAL SPEED D	IB	T R	P K	S T
296.25		288.15								2	2	8A	24A		10A	JE		23A	8A		47	1	02		U1		55	R		
296.27		288.17	MISC FEATR		L	GORE (R129681)																								
296.39		288.29	BEG BRIDGE	B		DEADMAN CREEK	ST																							
						BRDG NUM 002/652C																								
296.40		288.30	END BRIDGE	B		DEADMAN CREEK																								
296.60		288.50								2	2	8A	23A		10A	JE		23A	8A		46	1	02		U1		55	R		
296.66		288.56								2	2	8A	24A		14A	JE		24A	8A		48	1	02		U1		55	R		
296.81		288.71	OFF RAMP		L	SR 395 NSC SB	ST		Y																					
			ON RAMP		R	SR 395 NSC NB	ST		Y																					
296.91		288.81	BEG SU LN		C	TWO WAY TURN		15A		2	2	$$$	$$$		$$$$	$$	8A	48A	8A	15	63	1	02		U1		55	R		
296.98		288.88	MP MARKER		R	297																								
297.00		288.90	INTRSECTN		L	DEER RD	CO		Y	2	2						$$C	67A	$$C	15	82	1	02		U1		55	R		
297.13		289.03	END SU LN		C	TWO WAY TURN		15A		2	2							C	82A	C	$$$	82	1	02		U1		55	R		
297.25		289.15	INTRSECTN		R	SR 206	ST	SG	Y																					
			INTRSECTN		L	HIGHLAND RD	CO	SG	Y																					
297.36		289.26	BEG SU LN		C	TWO WAY TURN		15A		2	2							C	67A	C	15	82	1	02		U1		55	R	
297.58		289.48	INTRSECTN		R	WALKER AVE	CO		Y																					
297.75		289.65	INTRSECTN		B	LANE PARK RD	CO		Y																					
298.01		289.91	MP MARKER		R	298																								
			INTRSECTN		L	MOODY RD	CO		Y																					
298.05		289.95								2	2							C	57A	10A	15	72	1	02		U1		55	R	
298.17		290.07	END SU LN		C	TWO WAY TURN		15A		2	2							C	72A	10A	$$$	72	1	02		U1		55	R	
298.28		290.18	INTRSECTN		B	DAY-MT SPOKANE RD	CO	SG	Y																					
298.39		290.29	BEG SU LN		C	TWO WAY TURN		15A		2	2							C	57A	10A	15	72	1	02		U1		55	R	
298.42		290.32								2	2						10A	48A	10A	15	63	1	02		U1		55	R		
298.61		290.51	END SU LN		C	TWO WAY TURN		15A		2	2	10A	24A		15A	UP	$$$	24A	10A	$$$	48	1	02		U1		55	R		
298.62		290.52								2	2	10A	24A	4A	20S	DE	4A	24A	10A		48	1	02		U1		55	R		
298.79		290.69	INTRSECTN		R	GREEN BLUFF RD	CO		Y																					
			INTRSECTN		C	MEDIAN XROAD	ST		Y																					
298.90		290.80								2	2	10A	24A	4A	20S	DE	4A	24A	10A		48	1	02		U1		60	R		
298.95		290.85								2	2	10A	24A	4A	60S	DE	4A	24A	10A		48	1	02		U1		60	R		
299.00		290.90	MP MARKER		B	299																								
299.05		290.95	INTRSECTN		C	MEDIAN XROAD	ST		Y																					
			INTRSECTN		B	CARNEY RD	CO		Y																					

INTERSECTION DETAIL

SRMP	B	ARM	TURN LANES L NEAR LGT	WD	R NEAR LGT	WD	L FAR LGT	WD	R FAR LGT	WD	ACCELERATION LANES LEFT-- LGT	WD	L-CNTR LGT	WD	R-CNTR LGT	WD	RIGHT- LGT	WD
297.25		289.15	.05	12	.02	12	.05	24	.08	12							.18	12
298.28		290.18	.06	15			.07	15										
298.79		290.69			.11	12	.03	12										
299.05		290.95	.03	12			.03	12										

SR 002 MAINLINE U.S. ROUTE - USSH COUNTY SPOKANE DOT DISTRICT 6

SRMP	B	ARM	FEATURE	D	LR	DESCRIPTION	BRIDGE/UXING/XROAD OW	TC	L	NBR LNS D	I	DECREAS/DIV LFT SHD W/S	RDY W/S	RHT SHD W/S	MEDIAN WD/S	BR	INCRES/UNDI LFT SHD W/S	RDY W/S	RHT SHD W/S	SPC USE LNS WID	TOT RDY WID	MTCE A	SE	CITY NBR	ST FC	LEGAL SPEED D	IB	T R	P K	S T
299.19		291.09								2	2	10A	24A	4A	60S	DE	4A	24A	10A		48	1	02		U1	60	R		
299.65		291.55	BEG BRIDGE	B		LITTLE DEEP CREEK BRDG NUM 002/653C	ST																						
299.66		291.56	END BRIDGE	B		LITTLE DEEP CREEK																							
299.86		291.76	INTRSECTN		C	MEDIAN XROAD	ST		Y																				
			INTRSECTN		B	COLBERT RD	CO		Y																				
300.02		291.92	MP MARKER		B	300																							
300.11		292.01								2	2	10A	24A	4A	60S	GR	4A	24A	10A		48	1	02		R1	60	R		
300.13		292.03	UXING	B		BN RR BRDG NUM 002/655	ST																						
			RR XING	B		NUM 59080M STRUCTURE																							
300.15		292.05								2	2	10A	24A	4A	60S	DE	4A	24A	10A		48	1	02		R1	60	R		
300.90		292.80	INTRSECTN		B	WOOLARD RD	CO		Y																				
			INTRSECTN		C	MEDIAN XROAD	ST		Y																				
301.02		292.92	MP MARKER		B	301																							
301.40		293.30	TRAF RCDR	B		P28 0																							
301.41		293.31	INTRSECTN		L	NORWOOD RD	CO		Y																				
			INTRSECTN		C	MEDIAN XROAD	ST		Y																				
302.00		293.90	MP MARKER		B	302																							
302.30		294.20	INTRSECTN		L	N GLEN DR	CO		Y																				
			INTRSECTN		R	ELK-CHATTAROY RD	CO		Y																				
			INTRSECTN		C	MEDIAN XROAD	ST		Y																				
302.32		294.22	WYE CONN		R	ELK-CHATTAROY RD	CO		Y																				
302.46		294.36	ENT FROM		L	WEIGH STATION	ST		Y																				
302.51		294.41	EXIT TO		R	WEIGH STATION	ST		Y																				
302.57		294.47	WEIGH STA		L	NUMBER 66																							
302.62		294.52	WEIGH STA		R	NUMBER 0																							
302.64		294.54	EXIT TO		L	WEIGH STATION	ST		Y																				
302.89		294.79	ENT FROM		R	WEIGH STATION	ST		Y																				
303.03		294.93	MP MARKER		B	303																							
303.45		295.35	INTRSECTN		B	JIM HILL RD	CO		Y																				
			INTRSECTN		C	MEDIAN XROAD	ST		Y																				

INTERSECTION DETAIL

SRMP	B	ARM	L NEAR LGT	WD	R NEAR LGT	WD	L FAR LGT	WD	R FAR LGT	WD	LEFT-- LGT	WD	L-CNTR LGT	WD	R-CNTR LGT	WD	RIGHT- LGT	WD
			TURN LANES								ACCELERATION LANES							
299.86		291.76	.09	12	.10	12	.10	12										
300.90		292.80	.05	12			.04	12										
301.41		293.31	.03	12														
302.30		294.20	.04	12	.21	12	.03	12										
302.46		294.36									.05	12						
302.64		294.54							.02	12								
303.45		295.35	.03	12			.03	12										

SR 002 MAINLINE U.S. ROUTE - USSH COUNTY SPOKANE DOT DISTRICT 6

SRMP	B	ARM	FEATURE	D	LR	DESCRIPTION	BRIDGE/UXING/XROAD OW	TC	L	NBR LNS D	I	DECREAS/DIV LFT SHD W/S	RDY W/S	RHT SHD W/S	MEDIAN WD/S	BR	INCRES/UNDI LFT SHD W/S	RDY W/S	RHT SHD W/S	SPC USE LNS WID	TOT RDY WID	MTCE A	SE	CITY NBR	ST FC	LEGAL SPEED D	IB	T R	P K	S T
303.74		295.64								2	2	10A	24A	4A	60S	DE	4A	24A	10A		48	1	02		R1	60	R		
304.00		295.90	MP MARKER		B	304																								
304.42		296.32	MISC FEATR		R	SGN ENT CHATTEROY																								
304.49		296.39	INTRSECTN		B	CHATTAROY RD	CO		Y																					
			INTRSECTN		C	MEDIAN XROAD	ST		Y																					
304.63		296.53	BEG BRIDGE	D		LITTLE SPOKANE RIVER BRDG NUM 002/658N	ST			2	2	$$W	31P	$$W	60S	BE	4A	24A	10A		55	1	02		R1	60	R		
304.64		296.54	BEG BRIDGE	I		LITTLE SPOKANE RIVER BRDG NUM 002/658S	ST			2	2	W	31P	W	45O	$$	$$W	38P	$$W		69	1	02		R1	60	R		
304.66		296.56	END BRIDGE	D		LITTLE SPOKANE RIVER				2	2	10A	24A	4A	60S	BE	W	38P	W		62	1	02		R1	60	R		
304.67		296.57	END BRIDGE	I		LITTLE SPOKANE RIVER				2	2	10A	24A	4A	60S	BE	4A	24A	10A		48	1	02		R1	60	R		
304.68		296.58								2	2	10A	24A	4A	60S	DE	4A	24A	10A		48	1	02		R1	60	R		
304.77		296.67	MISC FEATR		L	SGN ENT CHATTAROY																								
304.97		296.87	INTRSECTN		R	RIVER ESTATES RD	CO		Y																					
			INTRSECTN		L	SCHLOMER RD	CO		Y																					
			INTRSECTN		C	MEDIAN XROAD	ST		Y																					
305.02		296.92	MP MARKER		B	305																								
305.50		297.40	INTRSECTN		B	DENISON-CHATTAROY RD	CO		Y																					
			INTRSECTN		C	MEDIAN XROAD	ST		Y																					
305.96		297.86								1	2	10A	12A	4A	30S	DE	4A	24A	10A		36	1	02		R1	60	R		
306.00		297.90	MP MARKER		B	306																								
306.05		297.95								1	2	$$$	$$$	$$$	$$$$	$$	10A	48A	10A		48	1	02		R1	60	R		
306.17		298.07	INTRSECTN		B	WESTWOOD RD	CO		Y																					
306.25		298.15								1	2						10A	36A	10A		36	1	02		R1	60	R		
306.32		298.22								1	1						8A	24A	8A		24	1	02		R1	60	R		
306.51		298.41	INTRSECTN		R	CALISPEL RD	CO		N																					
306.74		298.64	ENT/EXIT		L	BEAR LAKE CO PARK	CO		N																					
307.00		298.90	MP MARKER		R	307																								
307.32		299.22	INTRSECTN		L	FINDLEY RD	CO		N																					
307.99		299.89	INTRSECTN		L	WESTMORELAND RD	CO		N																					
308.00		299.90	MP MARKER		R	308																								
308.23		300.13	INTRSECTN		R	APEX RD	CO		N																					

INTERSECTION DETAIL

SRMP	B	ARM	TURN LANES L NEAR LGT	WD	R NEAR LGT	WD	L FAR LGT	WD	R FAR LGT	WD	ACCELERATION LANES LEFT-- LGT	WD	L-CNTR LGT	WD	R-CNTR LGT	WD	RIGHT- LGT	WD
304.49		296.39	.11	12	.03	12	.12	12										
304.97		296.87	.04	12			.02	12										
305.50		297.40	.12	12			.12	12			.08	12						
306.17		298.07	.05	12	.02	12	.04	12										
306.74		298.64	.03	12														
307.99		299.89	.03	11														

SR 002 MAINLINE U.S. ROUTE - USSH COUNTY SPOKANE DOT DISTRICT 6

SRMP	B	ARM	FEATURE	D	LR	DESCRIPTION	BRIDGE/XROAD OW	TC	L	NBR LNS D	I	DECREAS/DIV LFT SHD W/S	RDY W/S	RHT SHD W/S	MEDIAN WD/S	BR	INCRES/UNDI LFT SHD W/S	RDY W/S	RHT SHD W/S	SPC USE LNS WID	TOT RDY WID	MTCE A	SE	CITY NBR	ST FC	LEGAL SPEED D	IB	T R	P K	S T
308.38		300.28	BEG SU LN		R	CLIMBING		12A		1	1						8A	24A	4A	12	36	1	02		R1		60	R		
309.00		300.90	MP MARKER		R	309																								
309.40		301.30	END SU LN		R	CLIMBING		12A		1	1						8A	24A	8A	$$$	24	1	02		R1		60	R		
			INTRSECTN		B	LAUREL RD									CO		N													
309.60		301.50								1	1						8A	24A	8A		24	1	02		R1		40	R		
309.72		301.62	MISC FEATR		R	SGN ENT RIVERSIDE COMM																								
309.75		301.65	BEG SU LN		C	TWO WAY TURN		13A		1	1						8A	24A	8A	13	37	1	02		R1		40	R		
310.00		301.90	MP MARKER		R	310																								
310.04		301.94								1	1						7A	24A	7A	13	37	1	02		R1		40	R		
310.10		302.00	END SU LN		C	TWO WAY TURN		13A		1	1						7A	24A	7A	$$$	24	1	02		R1		40	R		
310.16		302.06	INTRSECTN		B	DEER PARK-MILAN RD									CO	SG	Y													
310.22		302.12	BEG SU LN		C	TWO WAY TURN		13A		1	1						7A	24A	7A	13	37	1	02		R1		40	R		
310.35		302.25	END SU LN		C	TWO WAY TURN		13A		1	1						7A	24A	7A	$$$	24	1	02		R1		40	R		
310.51		302.41	ENT/EXIT		R	MOBILE HOME PARK									PV		Y													
310.57		302.47	MISC FEATR		L	SGN ENT RIVERSIDE COMM																								
310.60		302.50								1	1						7A	24A	7A		24	1	02		R1		60	R		
310.91		302.81	INTRSECTN		L	BAILEY RD									CO		N													
310.97		302.87	MP MARKER		R	311																								
311.25		303.15	BEG SU LN		L	CLIMBING		12A		1	1						3A	24A	7A	12	36	1	02		R1		60	R		
311.34		303.24	INTRSECTN		L	WEST BRANCH RD									CO		N													
311.99		303.89	END SU LN		L	CLIMBING		12A		1	1						$$W	48A	$$W	$$$	48	1	02		R1		60	R		
			BEG BRIDGE B			W LITTLE SPOKANE RIVER									ST															
						BRDG NUM 002/662																								
312.01		303.91	END BRIDGE B			W LITTLE SPOKANE RIVER				1	1						7A	24A	3A		24	1	02		R1		60	R		
			MP MARKER		R	312																								
312.02		303.92	BEG SU LN		R	CLIMBING		12A		1	1						7A	24A	3A	12	36	1	02		R1		60	R		
			INTRSECTN		R	ELOIKA RD									CO		N													
312.06		303.96	INTRSECTN		L	ELOIKA RD									CO		N													
312.40		304.30	END SU LN		R	CLIMBING		12A		1	1						7A	24A	3A	$$$	24	1	02		R1		60	R		
312.67		304.57	BEG SU LN		C	TWO WAY TURN		12A		1	1						7A	24A	3A	12	36	1	02		R1		60	R		
			INTRSECTN		L	ELOIKA LAKE RD									CO		Y													
313.00		304.90	MP MARKER		R	313																								
313.36		305.26	END SU LN		C	TWO WAY TURN		12A		1	1						7A	24A	3A	$$$	24	1	02		R1		60	R		
313.42		305.32	INTRSECTN		R	ELK TO HWY RD									CO	AF	Y													

INTERSECTION DETAIL

SRMP	B	ARM	TURN LANES L NEAR LGT	WD	R NEAR LGT	WD	L FAR LGT	WD	R FAR LGT	WD	ACCELERATION LANES LEFT LGT	WD	L-CNTR LGT	WD	R-CNTR LGT	WD	RIGHT LGT	WD
309.40		301.30	.03	12			.03	12										
310.16		302.06	.04	13	.02	12	.03	13	.05	12								
310.51		302.41			.02	12												
312.67		304.57	.05	12					.07	12								

SR 002 MAINLINE U.S. ROUTE - USSH COUNTY SPOKANE DOT DISTRICT 6

SRMP	B	ARM	FEATURE	D	LR	DESCRIPTION	BRIDGE/UXING/XROAD OW	TC	L	NBR LNS D	I	DECREAS/DIV LFT SHD W/S	RDY W/S	RHT SHD W/S	MEDIAN WD/S	BR	INCRES/UNDI LFT SHD W/S	RDY W/S	RHT SHD W/S	SPC USE LNS WID	TOT RDY WID	MTCE A	SE	CITY NBR	ST FC	LEGAL SPEED D	IB	T R	P K	S T
313.42		305.32	INTRSECTN		L	BRIDGES RD		CO	AF	Y 1	1						7A	24A	3A		24	1	02		R1	60	R		
313.49		305.39	BEG SU LN		C	TWO WAY TURN	12A			1	1						7A	24A	3A	12	36	1	02		R1	60	R		
313.80		305.70								1	1						7A	24A	7A	12	36	1	02		R1	60	R		
313.83		305.73	END SU LN		C	TWO WAY TURN	12A			1	1						7A	24A	7A	$$$	24	1	02		R1	60	R		
314.00		305.90	MP MARKER		R	314																							
314.42		306.32	INTRSECTN		B	OREGON RD		CO		N																			
314.92		306.82								1	1						8A	26A	8A		26	1	02		R1	60	R		
314.94		306.84								1	1						8B	26B	8B		26	1	02		R1	60	R		
315.00		306.90	MP MARKER		B	315																							
315.04		306.94								1	2	8B	17B	3B	18S	DE	4B	24B	10B		41	1	02		R1	60	R		
315.25		307.15								1	2	10B	17B	4B	77S	DE	4B	24B	10B		41	1	02		R1	60	R		
315.31		307.21								2	2	10B	24B	4B	77S	DE	4B	24B	10B		48	1	02		R1	60	R		
315.47		307.37	END CTLSEC			CONTROL SECTION 3208																							
			LEAVE CO			SPOKANE																							

INTERSECTION DETAIL

SRMP	B	ARM	L NEAR LGT	WD	R NEAR LGT	WD	L FAR LGT	WD	R FAR LGT	WD	LEFT LGT	WD	L-CNTR LGT	WD	R-CNTR LGT	WD	RIGHT LGT	WD
			TURN LANES								ACCELERATION LANES							
313.42		305.32	.03	12	.03	12	.04	12	.02	12								
314.42		306.32	.03	11			.03	11										

SR 002 MAINLINE U.S. ROUTE - USSH COUNTY PEND OREILLE DOT DISTRICT 6

SRMP	B	ARM	FEATURE	D	LR	DESCRIPTION	BRIDGE/UXING/XROAD OW	TC	L	NBR LNS D	I	DECREAS/DIV LFT SHD W/S	RDY W/S	RHT SHD W/S	MEDIAN WD/S	BR	INCRES/UNDI LFT SHD W/S	RDY W/S	RHT SHD W/S	SPC USE LNS WID	TOT RDY WID	MTCE A	SE	CITY NBR	ST FC	LEGAL SPEED D	IB	T R	P K	S T
315.47		307.37	ENTER CO			PEND OREILLE				2	2	10B	24B	4B	78S	DE	4B	24B	10B		48	1	02		R1		60	R		
			BEG CTLSEC			CONTROL SECTION 2601																								
315.71		307.61	INTRSECTN	R		ALLEN RD	CO		Y																					
			INTRSECTN	C		MEDIAN XROAD	ST		Y																					
316.00		307.90	MP MARKER	B		316																								
316.45		308.35	INTRSECTN	L		NICHOLSON RD	CO		Y																					
			INTRSECTN	R		KIRKPATRICK RD	CO		Y																					
			INTRSECTN	C		MEDIAN XROAD	ST		Y																					
316.76		308.66								2	2	10B	24B	4B	180S	DE	4B	24B	10B		48	1	02		R1		60	R		
317.00		308.90	MED XING	C		OFFICIAL																								
317.01		308.91	MP MARKER	B		317																								
317.38		309.28								2	2	10B	24B	4B	42S	DE	4B	24B	10B		48	1	02		R1		60	R		
317.66		309.56	INTRSECTN	L		FERTILE VALLEY RD	CO		Y																					
			INTRSECTN	C		MEDIAN XROAD	ST		Y																					
317.99		309.89	MP MARKER	B		318																								
318.19		310.09	ENT/EXIT	L		PEND OREILLE COUNTY PARK	CO		Y																					
			INTRSECTN	C		MEDIAN XROAD	ST		Y																					
319.00		310.90	MP MARKER	B		319																								
319.79		311.69								2	2	10B	24B	4B	160S	DE	4B	24B	10B		48	1	02		R1		60	R		
319.91		311.81	ENT/EXIT	L		MERICAL TRAIL (GATED)	CO		Y																					
			INTRSECTN	C		MEDIAN XROAD	ST		Y																					
319.97		311.87	MP MARKER	B		320																								
320.03		311.93								2	2	10B	24B	4B	42S	DE	4B	24B	10B		48	1	02		R1		60	R		
320.96		312.86	MP MARKER	B		321																								
321.03		312.93	INTRSECTN	L		DIAVAZ-CARLTON RD	CO		N																					
			INTRSECTN	C		MEDIAN XROAD	ST		N																					
321.24		313.14	WYE CONN	L		SR 211	ST		Y																					
321.29		313.19	INTRSECTN	L		SR 211	ST		Y																					
			INTRSECTN	C		MEDIAN XROAD	ST		Y																					
321.39		313.29								2	1	10B	24B	4B	42S	DE	4B	14B	10B		38	1	02		R1		60	R		
321.47		313.37								1	1	10B	14B	4B	42S	DE	4B	14B	10B		28	1	02		R1		60	R		
321.66		313.49	EQUATION			321.59 =321.66				1	1	$$$	$$$	$$$	$$$$	$$	10B	28B	10B		28	1	02		R1		60	R		
321.76		313.59								1	1						8B	24B	8B		24	1	02		R1		60	R		
321.83		313.66								1	1						8A	24A	8A		24	1	02		R1		60	R		
321.99		313.82	MP MARKER	R		322																								
322.67		314.50	INTRSECTN	L		NORTHSHORE DIAMOND LK RD	CO		Y																					

INTERSECTION DETAIL

SRMP	B	ARM	TURN LANES L NEAR LGT	WD	R NEAR LGT	WD	L FAR LGT	WD	R FAR LGT	WD	ACCELERATION LANES LEFT LGT	WD	L-CNTR LGT	WD	R-CNTR LGT	WD	RIGHT LGT	WD
321.24		313.14									.07	14						
321.29		313.19	.02	10														
322.67		314.50	.03	12														

SR 002 MAINLINE U.S. ROUTE - USSH COUNTY PEND OREILLE DOT DISTRICT 6

SRMP	B	ARM	FEATURE	D	LR	DESCRIPTION	BRIDGE/UXING/XROAD OW	TC	L	NBR LNS D	I	DECREAS/DIV LFT SHD W/S	RDY W/S	RHT SHD W/S	MEDIAN WD/S	BR	INCRES/UNDI LFT SHD W/S	RDY W/S	RHT SHD W/S	SPC USE LNS WID	TOT RDY WID	MTCE A	SE	CITY NBR	ST FC	LEGAL SPEED D	IB	T R	P K	S T
323.00		314.83	MP MARKER		R	323				1	1						8A	24A	8A		24	1	02		R1	60	R		
323.13		314.96	INTRSECTN		R	SCOTIA RD		CO		Y																			
324.00		315.83	MP MARKER		R	324																							
324.30		316.13	INTRSECTN		R	CLEARVIEW CT		PV		N																			
324.43		316.26	INTRSECTN		R	CAMDEN RD		CO		N																			
324.87		316.70	BEG SU LN		C	TWO WAY TURN	12A			1	1						8A	24A	8A	12	36	1	02		R1	60	R		
			INTRSECTN		L	LAKESIDE DR		CO		N																			
324.90		316.73	MISC FEATR		R	SGN ENT DIAMOND LAKE																							
324.94		316.77	INTRSECTN		L	LAKESIDE DR		CO		N																			
325.00		316.83	MP MARKER		R	325																							
325.52		317.35	INTRSECTN		L	ELU BEACH RD		CO		Y																			
325.63		317.46	INTRSECTN		L	SOUTH SHORE RD		CO		Y																			
325.70		317.53	MISC FEATR		L	SGN ENT DIAMOND LAKE																							
326.00		317.83	MP MARKER		R	326																							
326.23		318.06	END SU LN		C	TWO WAY TURN	12A			1	1						8A	24A	8A	$$$	24	1	02		R1	60	R		
326.33		318.16	INTRSECTN		R	GREEN RD		CO		Y																			
			INTRSECTN		L	FARRS LN		CO		Y																			
326.99		318.82	MP MARKER		R	327																							
327.29		319.12	INTRSECTN		L	DIAMOND DR		CO		N																			
327.98		319.81	INTRSECTN		L	COYOTE TRAIL RD		CO		Y																			
328.00		319.83	MP MARKER		R	328																							
328.19		320.02	INTRSECTN		R	TELEPHONE RD		CO		N																			
328.60		320.43	INTRSECTN		L	SOUTH SHORE RD		CO		Y																			
329.00		320.83	MP MARKER		R	329																							
330.00		321.83	MP MARKER		R	330																							
330.23		322.06	INTRSECTN		B	GRAY RD		CO		N																			
331.00		322.83	MP MARKER		R	331																							
331.22		323.05	INTRSECTN		R	SCOTIA RD E		CO		Y																			
332.00		323.83	MP MARKER		R	332																							
332.50		324.33								1	1						8A	24A	8A		24	1	02		R1	45	R		
332.76		324.59	ENTER CITY			NEWPORT				1	1						8A	24A	8A		24	1	02	0860	R1	45	R	B	
			INTRSECTN		L	CEMETERY RD		CO		Y																			
332.80		324.63	MISC FEATR		R	SGN ENT NEWPORT																							

INTERSECTION DETAIL

SRMP	B	ARM	L NEAR LGT	WD	R NEAR LGT	WD	L FAR LGT	WD	R FAR LGT	WD	LEFT LGT	WD	L-CNTR LGT	WD	R-CNTR LGT	WD	RIGHT LGT	WD
			TURN LANES								ACCELERATION LANES							
324.43		316.26					.02	12										
324.87		316.70	.03	12														
326.33		318.16	.04	12			.02	12										
327.98		319.81	.03	12														
331.22		323.05					.03	12										

SR 002 MAINLINE U.S. ROUTE - USSH COUNTY PEND OREILLE DOT DISTRICT 6

SRMP	B	ARM	FEATURE	D	LR	DESCRIPTION	BRIDGE/UXING/XROAD OW	TC	L	NBR LNS D	I	DECREAS/DIV LFT SHD W/S	RDY W/S	RHT SHD W/S	MEDIAN WD/S	BR	INCRES/UNDI LFT SHD W/S	RDY W/S	RHT SHD W/S	SPC USE LNS WID	TOT RDY WID	MTCE A	SE	CITY NBR	ST FC	LEGAL SPEED D	IB	T R	P K	S T
332.81		324.64								1	1						8A	24A	8A		24	1	02	0860	R1	45	R	B		
332.98		324.81	INTRSECTN		L	7TH ST	CT	N																						
332.99		324.82	MP MARKER		R	333																								
333.30		325.13								1	1						8A	24A	8A		24	1	02	0860	R1	35	R	B		
333.45		325.28	INTRSECTN		L	CALISPEL AVE	CT	Y																						
333.52		325.35	INTRSECTN		L	FEA AVE	CT	Y																						
333.59		325.42	INTRSECTN		L	CASS AVE	CT	Y		1	1						8A	24A	8A		24	1	02	0860	R1	35	R	P		
333.66		325.49	INTRSECTN		L	SCOTT AVE	CT	Y																						
333.74		325.57	INTRSECTN		L	WARREN AVE	CT	Y																						
333.77		325.60	INTRSECTN		L	5TH ST	CT	Y																						
333.82		325.65	INTRSECTN		L	SPOKANE AVE	CT	Y		1	1						5A	24A	8A		24	1	02	0860	R1	25	R	P		
333.88		325.71								1	1						$$C	42A	$$C		42	1	02	0860	R1	25	R	P		
333.89		325.72	BEG ST	I		4TH ST				$	2						C	42A	C		42	1	02	0860	R1	25	R	P	*	
			INTRSECTN		L	4TH ST	CT	Y																						
			INTRSECTN		L	SR 2 CONEWPRT (COUPLET)	ST	Y																						
			MISC FEATR	D		COUPLET - CONEWPRT																								
333.90		325.73	BEG SU LN		R	BICYCLE			08A		2						C	42A	C	8	50	1	02	0860	R1	25	R	P	*	
333.91		325.74	WYE CONN		L	SR 2 CONEWPRT	ST	Y																						
333.96		325.79	END ST	I		4TH ST																								
			BEG ST	I		UNION AVE																								
			INTRSECTN		R	UNION AVE	CT	Y																						
334.04		325.87	INTRSECTN		L	3RD ST	CT	Y																						
334.11		325.94	INTRSECTN		B	2ND ST	CT	Y																						
334.18		326.01	INTRSECTN		L	1ST ST	CT	Y																						
334.24		326.07	END SU LN		R	BICYCLE			08A		2						C	50A	C	$$$	50	1	02	0860	R1	25	R	P	*	
			INTRSECTN		B	PINE ST	CT	Y																						
334.31		326.14	INTRSECTN		L	SPRUCE ST	CT	Y																						
334.37		326.20	WYE CONN		L	SR 2 CONEWPRT	ST	Y																						
334.38		326.21	END ST	I		UNION AVE				2	2						C	60A	C		60	1	02	0860	R1	25	R	B	*	
			BEG ST	I		WALNUT ST																								
			INTRSECTN		L	SR 2 CONEWPRT (COUPLET)	ST	Y																						
			MISC FEATR	D		COUPLET - CONEWPRT																								
334.39		326.22	RR XING		B	NUM 399590D GRADE																								
334.40		326.23	BEG SU LN		C	TWO WAY TURN			10A	2	2						C	50A	C	10	60	1	02	0860	R1	25	R	B	*	
334.45		326.28	INTRSECTN		L	NEWPORT AVE	CT	Y																						

INTERSECTION DETAIL

SRMP	B	ARM	TURN LANES L NEAR LGT	WD	R NEAR LGT	WD	L FAR LGT	WD	R FAR LGT	WD	ACCELERATION LANES LEFT-- LGT	WD	L-CNTR LGT	WD	R-CNTR LGT	WD	RIGHT- LGT	WD
333.45		325.28	.03	12														
333.96		325.79			.02	10											.03	10
334.37		326.20	.05	14														

SR 002 MAINLINE U.S. ROUTE - USSH COUNTY PEND OREILLE DOT DISTRICT 6

SRMP	B	ARM	FEATURE	D	LR	DESCRIPTION	BRIDGE/UXING/XROAD OW	TC	L	NBR LNS D	I	DECREAS/DIV LFT SHD W/S	RDY W/S	RHT SHD W/S	MEDIAN WD/S	BR	INCRES/UNDI LFT SHD W/S	RDY W/S	RHT SHD W/S	SPC USE LNS WID	TOT RDY WID	MTCE A	SE	CITY NBR	ST FC	LEGAL SPEED D	IB	T R	P K	S T
334.46		326.29								2	2								C 50A	C 10	60	1	02	0860	R1	25	R	B	*
334.47		326.30	END SU LN		C	TWO WAY TURN	10A			2	2								C 60A	C $$$	60	1	02	0860	R1	25	R	B	*
334.50		326.33	MISC FEATR		R	SGN ENT OLD TOWN																								
334.51		326.34	END ST	I		WALNUT ST																								
			INTRSECTN		L	N STATE AVE		CT	SG	Y																				
			INTRSECTN		R	SR 41		ST	SG	Y																				
			MISC FEATR	I		IDAHO HWY 2 AHEAD																								
			END CTLSEC			CONTROL SECTION 2601																								
			END ROUTE																											

INTERSECTION DETAIL

SRMP	B	ARM	TURN LANES L NEAR LGT	WD	R NEAR LGT	WD	L FAR LGT	WD	R FAR LGT	WD	ACCELERATION LANES LEFT-- LGT	WD	L-CNTR LGT	WD	R-CNTR LGT	WD	RIGHT- LGT	WD
334.51		326.34	.03	12														

SR 002 COUPLET U.S. ROUTE - USSH COUNTY SPOKANE DOT DISTRICT 6
BROWNE

SRMP	B	ARM	FEATURE	DIRECTION TO INVENTORY / LEFT/RIGHT INDICATOR (D LR)	DESCRIPTION	BRIDGE / UXING / XROAD (OW TC L)	NBR LNS D I	DECREAS/DIV LFT SHD W/S	DECREAS/DIV RDY W/S	DECREAS/DIV RHT SHD W/S	MEDIAN WD/S	MEDIAN BR	INCRES/UNDI LFT SHD W/S	INCRES/UNDI RDY W/S	INCRES/UNDI RHT SHD W/S	SPC USE LNS WID	TOT RDY WID	MTCE A	MTCE SE	CITY NBR	ST FC	LEGAL SPEED D	LEGAL SPEED IB	T R	P K	S T
287.45		0.00	BEG ROUTE		BROWNE		3						C	41A	C		41	1	02	1220	U1	25	R	P		
					SR 2 TO SR 90 UXING																					
			ENTER CITY		SPOKANE																					
			BEG CTLSEC		CONTROL SECTION 3208																					
287.48		0.03					4						C	60A	C		60	1	02	1220	U1	25	R	P		
287.54		0.09	WYE CONN	R	SPOKANE FALLS BLVD	CT Y	3						C	37A	C		37	1	02	1220	U1	25	R	P		
287.56		0.11	INTRSECTN	B	SPOKANE FALLS BLVD	CT SG Y	3						C	37A	C		37	1	02	1220	U1	25	R	X		
287.57		0.12	WYE CONN	R	SPOKANE FALLS BLVD	CT Y	3						C	61A	C		61	1	02	1220	U1	25	R	X		
287.60		0.15	BEG ST	I	BROWNE ST		3						C	61A	C		61	1	02	1220	U1	25	R	X	*	
287.64		0.19	INTRSECTN	B	MAIN AVE	CT SG Y	3						C	61A	C		61	1	02	1220	U1	25	R	B	*	
287.71		0.26	INTRSECTN	B	RIVERSIDE AVE	CT SG Y																				
287.76		0.31	INTRSECTN	B	SPRAGUE AVE	CT SG Y	3						C	50A	C		50	1	02	1220	U1	25	R	P	*	
287.81		0.36	UXING	I	BN RR	ST																				
					BRDG NUM 002/641N																					
			RR XING	I	NUM 65945D STRUCTURE																					
287.88		0.43	INTRSECTN	B	PACIFIC AVE	CT Y	3						C	50A	C		50	1	02	1220	U1	25	R	X	*	
287.93		0.48					4						C	50A	C		50	1	02	1220	U1	25	R	X	*	
287.95		0.50	INTRSECTN	B	2ND AVE	CT SG Y																				
288.02		0.57	INTRSECTN	B	3RD AVE	CT SG Y	4						C	60A	C		60	1	02	1220	U1	25	R	P	*	
288.06		0.61	OFF RAMP	R	SR 90	ST Y	2						C	34A	C		34	1	02	1220	U1	25	R	P	*	
			OFF RAMP	L	SR 90	ST Y																				
288.08		0.63	END ST	I	BROWNE ST																					
			UXING	I	SR 90	ST																				
					BRDG NUM 090/546																					
			END CTLSEC		CONTROL SECTION 3208																					
			END SECTN		BROWNE																					

SR 002 COUPLET DIVISN U.S. ROUTE - USSH COUNTY SPOKANE DOT DISTRICT 6

SRMP	B	ARM	FEATURE	D	LR	DESCRIPTION	BRIDGE/XING/XROAD/OW	TC	L	NBR/LNS/D I	DECREAS/DIV LFT/SHD W/S	RDY W/S	RHT/SHD W/S	MEDIAN/WD/S	BR	INCRES/UNDI LFT/SHD W/S	RDY W/S	RHT/SHD W/S	SPC/USE/LNS/WID	TOT RDY/WID	MTCE A	SE	CITY NBR	ST/FC	LEGAL SPEED D	IB	T/R	P/K	S/T
289.19		0.00	BEG ROUTE			DIVISN				3								C	36A	C		36	1	02	1220	U1		30	L P *
						SR 2/EUCLID AVE TO SR 2																							
			ENTER CITY			SPOKANE																							
			BEG CTLSEC			CONTROL SECTION 3208																							
			BEG ST	I		DIVISION ST																							
			INTRSECTN		R	EUCLID AVE	CT		Y																				
			INTRSECTN		L	SR 2	ST		Y																				
289.20		0.01	TRAF RCDR	I		R103 0																							
289.32		0.13	INTRSECTN		R	WAVERLY PL	CT		Y																				
289.35		0.16								3								C	44A	C		44	1	02	1220	U1		30	L P *
289.36		0.17	INTRSECTN		R	CLEVELAND AVE	CT		Y																				
289.37		0.18								4								C	60A	C		60	1	02	1220	U1		30	L P *
289.43		0.24	INTRSECTN		R	BUCKEYE AVE	CT	SG	Y																				
			INTRSECTN		L	NORTH FOOTHILLS DR	CT	SG	Y																				
289.52		0.33	INTRSECTN		R	YORK AVE	CT		Y																				
289.53		0.34	MISC FEATR		R	BUS PULLOUT																							
289.56		0.37	INTRSECTN		L	JACKSON AVE	CT		Y																				
289.59		0.40	INTRSECTN		R	JACKSON AVE	CT		Y																				
289.67		0.48	INTRSECTN		B	CARLISLE AVE	CT		Y																				
289.72		0.53	INTRSECTN		R	MONTGOMERY AVE	CT		Y																				
289.74		0.55	INTRSECTN		L	MONTGOMERY AVE	CT	SG	Y																				
289.79		0.60	INTRSECTN		R	MANSFIELD AVE	CT		Y																				
289.82		0.63	INTRSECTN		L	ERMINA AVE	CT		Y																				
289.85		0.66	INTRSECTN		R	KNOX AVE	CT		Y																				
289.89		0.70	INTRSECTN		L	BALDWIN AVE	CT		Y																				
289.91		0.72	INTRSECTN		R	SHANNON AVE	CT		Y																				
289.97		0.78	INTRSECTN		B	INDIANA AVE	CT	SG	Y																				
290.01		0.82	MISC FEATR		R	BUS PULLOUT																							
290.04		0.85	INTRSECTN		B	NORA AVE	CT		Y																				
290.12		0.93	INTRSECTN		B	AUGUSTA AVE	CT		Y																				
290.19		1.00	INTRSECTN		B	MISSION AVE	CT	SG	Y																				
290.27		1.08	INTRSECTN		B	SINTO AVE	CT		Y																				
290.34		1.15	INTRSECTN		B	SHARP AVE	CT	SG	Y																				
290.42		1.23	INTRSECTN		L	BOONE AVE	CT		Y																				
290.45		1.26	INTRSECTN		R	BOONE AVE	CT		Y																				
290.46		1.27	MISC FEATR		R	BUS PULLOUT																							
290.50		1.31	INTRSECTN		L	DESMET AVE	CT		Y																				
290.58		1.39	INTRSECTN		B	CATALDO AVE	CT		Y																				
290.66		1.47								3								C	44A	C		44	1	02	1220	U1		30	L P *
290.70		1.51	WYE CONN		R	NORTH RIVER DR	CT		Y																				

INTERSECTION DETAIL

SRMP	B	ARM	TURN LANES L NEAR LGT WD	R NEAR LGT WD	L FAR LGT WD	R FAR LGT WD	ACCELERATION LANES LEFT-- LGT WD	L-CNTR LGT WD	R-CNTR LGT WD	RIGHT- LGT WD
290.70		1.51		.04 14						

SR 002 COUPLET DIVISN U.S. ROUTE - USSH COUNTY SPOKANE DOT DISTRICT 6

SRMP	B	ARM	FEATURE	D	LR	DESCRIPTION	DIRECTION TO INVENTORY / LEFT/RIGHT INDICATOR	BRIDGE/UXING/XROAD OW	TC	L	NBR LNS D	I	DECREAS/DIV LFT SHD W/S	RDY W/S	RHT SHD W/S	MEDIAN WD/S	BR	INCRES/UNDI LFT SHD W/S	RDY W/S	RHT SHD W/S	SPC USE LNS WID	TOT RDY WID	MTCE A	SE	CITY NBR	ST FC	LEGAL SPEED D	IB	T R	P K	S T
290.72		1.53	END ST	I		DIVISION ST					3									C	44A		C		44	1	02	1220	U1	30	L	P	*
			INTRSECTN		L	SR 2 N BND	ST	Y																							
			INTRSECTN		B	NORTH RIVER DR	CT	Y																							
			END CTLSEC			CONTROL SECTION 3208																									
			END SECTN			DIVISN																									

INTERSECTION DETAIL

SRMP	B	ARM	TURN LANES L NEAR LGT	WD	R NEAR LGT	WD	L FAR LGT	WD	R FAR LGT	WD	ACCELERATION LANES LEFT-- LGT	WD	L-CNTR LGT	WD	R-CNTR LGT	WD	RIGHT- LGT	WD
290.72		1.53	.04	11														

SR 002 COUPLET NEWPRT U.S. ROUTE - USSH COUNTY PEND OREILLE DOT DISTRICT 6

SRMP	B	ARM	FEATURE	D	LR	DESCRIPTION	BRIDGE/UXING/XROAD OW	TC	L	NBR LNS D	I	DECREAS/DIV LFT SHD W/S	RDY W/S	RHT SHD W/S	MEDIAN WD/S	BR	INCRES/UNDI LFT SHD W/S	RDY W/S	RHT SHD W/S	SPC USE LNS	TOT WID	RDY WID	MTCE A	SE	CITY NBR	ST FC	LEGAL SPEED D	IB	T R	P K	S T
334.38		0.00	BEG ROUTE			NEWPRT				1	2						C	48A		C		48	1	02	0860	R1		25	R	P	*
						UNION AVE TO 4TH ST																									
			ENTER CITY			NEWPORT																									
			BEG CTLSEC			CONTROL SECTION 2601																									
			BEG ST	I		WALNUT ST																									
			INTRSECTN		L	SR 2	ST		Y																						
334.39		0.01	WYE CONN		L	SR 2	ST		Y																						
334.40		0.02	BEG SU LN		C	TWO WAY TURN	10A			1	2						C	38A		C	10	48	1	02	0860	R1		25	R	P	*
334.43		0.05	END SU LN		C	TWO WAY TURN	10A			1	2						C	48A		C	$$$	48	1	02	0860	R1		25	R	P	*
334.45		0.07	END ST	I		WALNUT ST				$	2						C	42A		C	8	50	1	02	0860	R1		25	R	B	*
			BEG SU LN		R	BICYCLE	08A																								
			BEG ST	I		WASHINGTON AVE																									
			INTRSECTN		R	WASHINGTON AVE	CT		Y																						
			INTRSECTN		R	SR 20	ST		Y																						
334.53		0.15	INTRSECTN		B	SPRUCE ST	CT		Y																						
334.59		0.21	INTRSECTN		B	PINE ST	CT		Y																						
334.66		0.28	INTRSECTN		B	1ST ST	CT		Y																						
334.73		0.35	INTRSECTN		B	2ND ST	CT		Y																						
334.80		0.42	INTRSECTN		B	3RD ST	CT		Y																						
334.86		0.48	WYE CONN		L	SR 2	ST		Y																						
334.87		0.49	END ST	I		WASHINGTON AVE					2						C	42A		C	$$$	42	1	02	0860	R1		25	R	B	*
			END SU LN		R	BICYCLE	08A																								
			INTRSECTN		R	4TH ST	CT		Y																						
			INTRSECTN		L	SR 2	ST		Y																						
			END CTLSEC			CONTROL SECTION 2601																									
			END SECTN			NEWPRT																									

SR 020 MAINLINE STATE ROUTE - SRSH COUNTY FERRY DOT DISTRICT 6

SRMP	B	ARM	FEATURE	D	LR	DESCRIPTION	BRIDGE/UXING/XROAD OW	TC	L	NBR LNS D	I	DECREAS/DIV LFT SHD W/S	RDY W/S	RHT SHD W/S	MEDIAN WD/S	BR	INCRES/UNDI LFT SHD W/S	RDY W/S	RHT SHD W/S	SPC USE LNS WID	TOT RDY WID	MTCE A	SE	CITY NBR	ST FC	LEGAL SPEED D	IB	T R	P K	S T
297.23		296.61	BEG ROUTE			MAIN ROUTE				1	1						4B	22B	4B		22	4	02		R2	60	R		
						SR 101 TO SR 2/NEWPORT																							
			BEG CTLSEC			CONTROL SECTION 1003																							
			MISC FEATR		R	SGN ENT FERRY COUNTY																							
297.37		296.75								1	1						4B	24B	4B		24	4	02		R2	60	R		
297.40		296.78								1	1						4B	24B	4B		24	4	02		R2	55	R		
297.45		296.83	INTRSECTN		L	GRANITE CREEK RD	CO		N																				
297.64		297.02	INTRSECTN		L	TIMBERLAND DR	CO		N																				
297.90		297.28	INTRSECTN		R	SAGE RD	CO		N																				
298.00		297.38	MP MARKER		R	298																							
298.59		297.97								1	1						4B	24B	4B		24	4	02		R2	55	M		
298.99		298.37	MP MARKER		R	299																							
299.72		299.10	INTRSECTN		L	TROUT CREEK RD	CO		N																				
			INTRSECTN		R	SWAN LAKE RD	CO		N																				
299.99		299.37	MP MARKER		R	300																							
300.17		299.55	INTRSECTN		L	MARIAH LN	CO		N																				
300.58		299.96	INTRSECTN		L	FLAG HILL RD	CO		N																				
300.99		300.37	MP MARKER		R	301																							
301.01		300.39	INTRSECTN		R	LILLY CREEK RD	CO		N																				
301.43		300.81	INTRSECTN		L	FLAG HILL RD E	CO		N																				
301.86		301.24	MISC FEATR		R	SGN ENT REPUBLIC																							
301.92		301.30	ENTER CITY			REPUBLIC				1	1						4B	24B	4B		24	4	02	1075	R2	55	R	P	*
			BEG ST	I		6TH ST																							
301.94		301.32	INTRSECTN		R	NEWTON ST	CT		N																				
301.98		301.36	INTRSECTN		R	KAUFFMAN ST	CT		N	1	1						4B	24B	4B		24	4	02	1075	R2	25	R	P	*
301.99		301.37	MP MARKER		L	302				1	1						$$C	45A	$$C		45	4	02	1075	R2	25	R	P	*
			INTRSECTN		L	KAUFFMAN ST	CT		Y																				
302.03		301.41	INTRSECTN		B	KEAN ST	CT		Y																				
302.08		301.46	END ST	I		6TH ST				1	1						C	50A	C		50	4	02	1075	R2	25	R	B	*
			BEG ST	I		CLARK AVE																							
			INTRSECTN		L	CLARK AVE	CT	RF	Y																				
			INTRSECTN		R	6TH ST	CT	RF	Y																				
302.15		301.53	INTRSECTN		L	7TH ST	CT		Y																				
302.22		301.60	INTRSECTN		B	8TH ST	CT		Y																				
302.29		301.67	INTRSECTN		B	9TH ST	CT		Y																				
302.35		301.73	INTRSECTN		B	10TH ST	CT		Y	1	1						2A	22A	2A		22	4	02	1075	R2	25	R	P	*
302.53		301.91	INTRSECTN		B	13TH ST	CT		N																				
302.56		301.94	BEG BRIDGE	B		OLD BN RR	ST			1	1						$$C	26A	$$C		26	4	02	1075	R2	25	R	P	*
						BRDG NUM 020/703																							
302.60		301.98	END BRIDGE	B		OLD BN RR				1	1						4A	22A	4A		22	4	02	1075	R2	25	R	P	*
302.64		302.02	WYE CONN		R	SR 21	ST		Y																				
302.65		302.03	INTRSECTN		R	SR 21	ST		Y																				
			INTRSECTN		L	CLARK AVE S	CT		Y																				

INTERSECTION DETAIL

SRMP	B	ARM	TURN LANES L NEAR LGT	WD	R NEAR LGT	WD	L FAR LGT	WD	R FAR LGT	WD	ACCELERATION LANES LEFT LGT	WD	L-CNTR LGT	WD	R-CNTR LGT	WD	RIGHT LGT	WD
302.65		302.03	.01	13			.04	12										

SR 020 MAINLINE STATE ROUTE - SRSH COUNTY FERRY DOT DISTRICT 6

SRMP	B	ARM	FEATURE	D	LR	DESCRIPTION	BRIDGE/XING/XROAD OW	TC	L	NBR LNS D	I	DECREAS/DIV LFT SHD W/S	RDY W/S	RHT SHD W/S	MEDIAN WD/S	BR	INCRES/UNDI LFT SHD W/S	RDY W/S	RHT SHD W/S	SPC USE LNS WID	TOT RDY WID	MTCE A	SE	CITY NBR	ST FC	LEGAL SPEED D	IB	T R	P K	S T
302.66		302.04								1	1						4A	22A	4A		22	4	02	1075	R2	25	R	P	*
302.70		302.08								1	1						4A	22A	4A		22	4	02	1075	R2	35	R	P	*
302.85		302.23	INTRSECTN		R	HESSIE BLVD	CT	Y																					
302.86		302.24	INTRSECTN		L	HESSIE BLVD	CT	N																					
302.87		302.25	MISC FEATR		B	PED XING																							
302.99		302.37	MP MARKER		R	303																							
303.05		302.43	ENT/EXIT		R	HIGH SCHOOL	PV	N																					
303.33		302.71	MISC FEATR		L	SGN ENT REPUBLIC																							
303.34		302.72	LEAVE CITY			REPUBLIC				1	1						4B	22B	4B		22	4	02	$$$$	R2	35	R	$	$
			END ST	I		CLARK AVE																							
303.47		302.85								1	1						4B	22B	4B		22	4	02		R2	45	R		
304.00		303.38	MP MARKER		R	304				1	1						4B	22B	4B		22	4	02		R2	55	R		
304.60		303.98	TRAF RCDR	B		S820 7																							
304.79		304.17	INTRSECTN		R	FAIRGROUND RD	CO	N																					
304.99		304.37	INTRSECTN		R	FAIRGROUND RD	CO	N		1	1						3B	22B	3B		22	4	02		R2	55	R		
305.00		304.38	MP MARKER		R	305																							
305.10		304.48								1	1						8B	22B	8B		22	4	02		R2	55	R		
305.24		304.59	EQUATION			305.21 =305.24				1	1						8B	22B	4B		22	4	02		R2	55	M		
			INTRSECTN		L	SR 21	ST	Y																					
305.30		304.65	INTRSECTN		L	SMITH DR	CO	N																					
305.48		304.83								1	1						2B	22B	2B		22	4	02		R2	55	M		
305.63		304.98	INTRSECTN		R	CREAMERY RD	CO	N																					
305.99		305.34	MP MARKER		R	306																							
306.25		305.60	INTRSECTN		L	HADLEY RD	CO	N																					
306.56		305.91								1	1						2B	22B	2B		22	4	02		R2	55	R		
307.03		306.38	MP MARKER		R	307																							
307.77		307.12	INTRSECTN		L	YENTER RD	CO	N																					
308.02		307.37	MP MARKER		R	308																							
308.94		308.29	BEG SU LN		L	CHAIN UP			12A	1	1						$$$	22B	2B	12	34	4	02		R2	55	R		
308.96		308.31	BEG SU LN		R	CHAIN UP			12A	1	1							22B	$$$	24	46	4	02		R2	55	R		
308.99		308.34	MP MARKER		R	309																							
309.02		308.37	END SU LN		L	CHAIN UP			12A	1	1						2B	22B		12	34	4	02		R2	55	R		
309.08		308.43	END SU LN		R	CHAIN UP			12A	1	1						2B	22B	2B	$$$	22	4	02		R2	55	R		
309.33		308.68	BEG BRIDGE	B		O'BRIEN CREEK	ST			1	1						$$C	32B	$$C		32	4	02		R2	55	R		
						BRDG NUM 020/710																							
309.34		308.69	END BRIDGE	B		O'BRIEN CREEK				1	1						5B	22B	5B		22	4	02		R2	55	R		
309.60		308.95	INTRSECTN		R	HALL CREEK RD	CO	N																					

INTERSECTION DETAIL

SRMP	B	ARM	TURN LANES L NEAR LGT WD	R NEAR LGT WD	L FAR LGT WD	R FAR LGT WD	ACCELERATION LANES LEFT LGT WD	L-CNTR LGT WD	R-CNTR LGT WD	RIGHT LGT WD
305.24		304.59	.03 12			.06 12				

SR 020 MAINLINE STATE ROUTE - SRSH COUNTY FERRY DOT DISTRICT 6

SRMP	B	ARM	FEATURE	D	LR	DESCRIPTION	BRIDGE/UXING/XROAD OW	TC	L	NBR LNS D	I	DECREAS/DIV LFT SHD W/S	RDY W/S	RHT SHD W/S	MEDIAN WD/S	BR	INCRES/UNDI LFT SHD W/S	RDY W/S	RHT SHD W/S	SPC USE LNS WID	TOT RDY WID	MTCE A	SE	CITY NBR	ST FC	LEGAL SPEED D	IB	T R	P K	S T
309.62		308.97								1	1						5B	22B	5B		22	4	02		R2	55	R			
309.99		309.34	MP MARKER		R	310																								
310.00		309.35	BEG BRIDGE	B		N FORK O'BRIEN CREEK BRDG NUM 020/713.25	ST			1	1						$$C	32B	$$C		32	4	02		R2	55	R			
310.01		309.36	END BRIDGE	B		N FORK O'BRIEN CREEK				1	1						5B	22B	5B		22	4	02		R2	55	R			
310.10		309.45	BEG BRIDGE	B		N FORK O'BRIEN CREEK BRDG NUM 020/714.25	ST			1	1						$$C	32B	$$C		32	4	02		R2	55	R			
310.11		309.46	END BRIDGE	B		N FORK O'BRIEN CREEK				1	1						5B	22B	5B		22	4	02		R2	55	R			
310.14		309.49								1	1						2B	22B	2B		22	4	02		R2	55	R			
310.99		310.34	MP MARKER		R	311																								
311.71		311.06	INTRSECTN		R	O'BRIEN CREEK RD	CO		N																					
311.95		311.30	INTRSECTN		L	WALKER HILL RD	CO		N	1	1						2B	24B	2B		24	4	02		R2	55	R			
311.99		311.34	MP MARKER		R	312																								
312.10		311.45								1	1						2B	24B	2B		24	4	02		R2	55	M			
312.99		312.34	MP MARKER		R	313																								
313.09		312.44								1	1						2B	24B	2B		24	4	02		R2	50	M			
313.49		312.84	BEG SU LN		R	SLOW VEHICLE 13A				1	1						2B	24B	$$$	13	37	4	02		R2	50	M			
313.55		312.90	END SU LN		R	SLOW VEHICLE 13A				1	1						2B	24B	2B	$$$	24	4	02		R2	50	M			
313.99		313.34	MP MARKER		R	314																								
314.06		313.41	BEG SU LN		R	SLOW VEHICLE 11A				1	1						2B	24B	$$$	11	35	4	02		R2	50	M			
314.15		313.50	MISC FEATR		R	SGN ENT COLVILLE NAT FOR																								
314.18		313.53	END SU LN		R	SLOW VEHICLE 11A				1	1						2B	24B	2B	$$$	24	4	02		R2	50	M			
314.86		314.21	BEG SU LN		R	SLOW VEHICLE 12A				1	1						2B	24B	$$$	12	36	4	02		R2	50	M			
314.93		314.28	END SU LN		R	SLOW VEHICLE 12A				1	1						2B	24B	2B	$$$	24	4	02		R2	50	M			
			INTRSECTN		L	KARAMIP RD-FS RD #2040	FS		N																					
314.98		314.33	MP MARKER		R	315																								
315.25		314.60	BEG SU LN		R	SLOW VEHICLE 13A				1	1						2B	24B	$$$	13	37	4	02		R2	50	M			
315.34		314.69	END SU LN		R	SLOW VEHICLE 13A				1	1						2B	24B	2B	$$$	24	4	02		R2	50	M			
315.75		315.10	BEG SU LN		R	SLOW VEHICLE 13A				1	1						2B	24B	$$$	13	37	4	02		R2	50	M			
315.88		315.23	END SU LN		R	SLOW VEHICLE 13A				1	1						2B	24B	2B	$$$	24	4	02		R2	50	M			
315.89		315.24	INTRSECTN		R	FS RD #600	FS		N																					
315.97		315.32	MP MARKER		R	316																								
316.73		316.08	BEG SU LN		R	SLOW VEHICLE 14A				1	1						2B	24B	$$$	14	38	4	02		R2	50	M			
316.88		316.23	END SU LN		R	SLOW VEHICLE 14A				1	1						2B	24B	2B	$$$	24	4	02		R2	50	M			
316.96		316.31	MP MARKER		R	317																								
317.74		317.09	BEG SU LN		R	SLOW VEHICLE 13A				1	1						2B	24B	$$$	13	37	4	02		R2	50	M			
317.81		317.16	END SU LN		R	SLOW VEHICLE 13A				1	1						2B	24B	2B	$$$	24	4	02		R2	50	M			
317.96		317.31	MP MARKER		R	318																								
318.12		317.47	BEG SU LN		R	SLOW VEHICLE 11A				1	1						2B	24B	$$$	11	35	4	02		R2	50	M			
318.18		317.53	END SU LN		R	SLOW VEHICLE 11A				1	1						2B	24B	2B	$$$	24	4	02		R2	50	M			
318.70		318.05	BEG SU LN		R	SLOW VEHICLE 11A				1	1						2B	24B	$$$	11	35	4	02		R2	50	M			
318.85		318.20	END SU LN		R	SLOW VEHICLE 11A				1	1						2B	24B	2B	$$$	24	4	02		R2	50	M			
318.96		318.31	MP MARKER		R	319																								

SR 020 MAINLINE STATE ROUTE - SRSH COUNTY FERRY DOT DISTRICT 6

SRMP	B	ARM	FEATURE	D	LR	DESCRIPTION	BRIDGE/UXING/XROAD OW	TC	L	NBR LNS D	I	DECREAS/DIV LFT SHD W/S	RDY W/S	RHT SHD W/S	MEDIAN WD/S	BR	INCRES/UNDI LFT SHD W/S	RDY W/S	RHT SHD W/S	SPC USE LNS WID	TOT RDY WID	MTCE A	SE	CITY NBR	ST FC	LEGAL SPEED D	IB	T R	P K	S T
319.02		318.37								1	1						2B	24B	2B		24	4	02		R2	50	M			
319.36		318.71	BEG SU LN		R	SLOW VEHICLE 14A				1	1						2B	24B	$$$	14	38	4	02		R2	50	M			
319.45		318.80	BEG SU LN		L	SLOW VEHICLE 13A				1	1						$$$	24B		27	51	4	02		R2	50	M			
			MISC FEATR		L	SGN SHERMAN PASS EL 5575																								
319.49		318.84	END SU LN		R	SLOW VEHICLE 14A				1	1							24B	2B	13	37	4	02		R2	50	M			
319.50		318.85	INTRSECTN		L	KETTLE CR TR-FS RD #295	FS		N																					
319.52		318.87	END SU LN		L	SLOW VEHICLE 13A				1	1						2B	24B	2B	$$$	24	4	02		R2	50	M			
319.97		319.32	MP MARKER		R	320																								
320.07		319.42	BEG SU LN		L	SLOW VEHICLE 13A				1	1						$$$	24B	2B	13	37	4	02		R2	50	M			
320.24		319.59	END SU LN		L	SLOW VEHICLE 13A				1	1						2B	24B	2B	$$$	24	4	02		R2	50	M			
320.33		319.68	INTRSECTN		L	FS RD #493	FS		N																					
320.43		319.78								1	1						2B	24B	6B		24	4	02		R2	50	M			
320.52		319.87								1	1						2B	24B	2B		24	4	02		R2	50	M			
320.69		320.04	BEG SU LN		L	SLOW VEHICLE 13A				1	1						$$$	24B	2B	13	37	4	02		R2	50	M			
320.96		320.31	MP MARKER		R	321																								
321.04		320.39	END SU LN		L	SLOW VEHICLE 13A				1	1						2B	24B	2B	$$$	24	4	02		R2	50	M			
321.56		320.91	BEG SU LN		L	SLOW VEHICLE 13A				1	1						$$$	24B	2B	13	37	4	02		R2	50	M			
321.64		320.99	END SU LN		L	SLOW VEHICLE 13A				1	1						2B	24B	2B	$$$	24	4	02		R2	50	M			
321.97		321.32	MP MARKER		R	322																								
322.20		321.55	BEG SU LN		L	SLOW VEHICLE 12A				1	1						$$$	24B	2B	12	36	4	02		R2	50	M			
322.30		321.65	END SU LN		L	SLOW VEHICLE 12A				1	1						2B	24B	2B	$$$	24	4	02		R2	50	M			
322.76		322.11	BEG SU LN		L	SLOW VEHICLE 12A				1	1						$$$	24B	2B	12	36	4	02		R2	50	M			
322.83		322.18	END SU LN		L	SLOW VEHICLE 12A				1	1						2B	24B	2B	$$$	24	4	02		R2	50	M			
322.97		322.32	MP MARKER		R	323																								
323.07		322.42	INTRSECTN		R	S FK SHERMAN CREEK RD	FS		N																					
323.29		322.64	BEG SU LN		L	SLOW VEHICLE 11A				1	1						$$$	24B	2B	11	35	4	02		R2	50	M			
323.39		322.74	END SU LN		L	SLOW VEHICLE 11A				1	1						2B	24B	2B	$$$	24	4	02		R2	50	M			
323.66		323.01	INTRSECTN		L	ALBIAN HILL RD-FS #2030	FS		N																					
323.86		323.21	BEG SU LN		L	SLOW VEHICLE 11A				1	1						$$$	24B	2B	11	35	4	02		R2	50	M			
323.95		323.30	END SU LN		L	SLOW VEHICLE 11A				1	1						2B	24B	2B	$$$	24	4	02		R2	50	M			
323.97		323.32	MP MARKER		R	324																								
324.82		324.17	BEG SU LN		L	SLOW VEHICLE 12A				1	1						$$$	24B	2B	12	36	4	02		R2	50	M			
324.93		324.28	END SU LN		L	SLOW VEHICLE 12A				1	1						2B	24B	2B	$$$	24	4	02		R2	50	M			
324.97		324.32	MP MARKER		R	325																								
325.51		324.86	BEG SU LN		L	SLOW VEHICLE 14A				1	1						$$$	24B	2B	14	38	4	02		R2	50	M			
325.60		324.95	END SU LN		L	SLOW VEHICLE 14A				1	1						2B	24B	2B	$$$	24	4	02		R2	50	M			
325.69		325.04								1	1						2B	24B	2B		24	4	02		R2	55	M			
325.98		325.33	MP MARKER		R	326																								
326.24		325.59								1	1						3B	22B	3B		22	4	02		R2	55	M			
326.33		325.68	INTRSECTN		L	GRAVES MTN RD-FS RD #450	FS		N																					
327.03		326.38	MP MARKER		R	327																								
327.71		327.06	INTRSECTN		R	FRITZ CR RD-FS RD #400	FS		N																					
327.97		327.32	MP MARKER		R	328																								

SR 020 MAINLINE STATE ROUTE - SRSH COUNTY FERRY DOT DISTRICT 6

SRMP	B	ARM	FEATURE	DIRECTION TO INVENTORY: LEFT/RIGHT INDICATOR	DESCRIPTION	BRIDGE-UXING-XROAD- OW	TC	L	NBR LNS D	I	DECREAS/DIV LFT SHD W/S	RDY W/S	RHT SHD W/S	MEDIAN-WD/S	BR	INCRES/UNDI LFT SHD W/S	RDY W/S	RHT SHD W/S	SPC USE LNS WID	TOT RDY WID	MTCE A	SE	CITY NBR	ST FC	LEGAL SPEED D	IB	T R	P K	S T
328.01		327.36							1	1						3B	22B	3B		22	4	02		R2	55	M			
328.97		328.32	MP MARKER	R	329																								
329.16		328.51							1	1						3B	22B	3B		22	4	02		R2	55	R			
329.20		328.55	INTRSECTN	L	FS RD #386	FS		N																					
329.87		329.22	INTRSECTN	L	FS RD #382	FS		N																					
329.98		329.33	MP MARKER	R	330																								
330.80		330.15	INTRSECTN	L	LANE CR RD-FS RD #220	FS		N																					
330.97		330.32	MP MARKER	R	331																								
331.25		330.60	BEG SU LN	L	CHAIN UP 18A				1	1						$$$	22B	3B	18	40	4	02		R2	55	R			
331.27		330.62							1	1							22B	3B	18	40	4	02		R2	55	M			
331.31		330.66	END SU LN	L	CHAIN UP 18A				1	1						3B	22B	3B	$$$	22	4	02		R2	55	M			
331.32		330.67	INTRSECTN	R	GROWDEN RD	FS		N																					
331.62		330.97	INTRSECTN	R	S FK SHERMAN RD-FS #2020	FS		N																					
331.65		331.00							1	1						2B	25B	2B		25	4	02		R2	55	M			
331.98		331.33	MP MARKER	R	332																								
332.98		332.33	MP MARKER	R	333																								
333.98		333.33	MP MARKER	R	334																								
334.36		333.71	INTRSECTN	R	CANYON CREEK RD FS	FS		N																					
334.98		334.33	MP MARKER	R	335																								
335.10		334.45	INTRSECTN	R	INTERPRETIVE TR-FS #134	FS		N																					
335.22		334.57	MISC FEATR	L	SGN LEAV COLVILLE NAT FO																								
335.28		334.63	INTRSECTN	L	COYOTE CR RD-FS RD #085	FS		N																					
335.98		335.33	MP MARKER	R	336																								
336.85		336.20							1	1						3B	22B	3B		22	4	02		R2	55	M			
336.87		336.22	INTRSECTN	L	TROUT LK RD-FS RD #020	FS		N																					
336.98		336.33	MP MARKER	R	337																								
337.94		337.29	INTRSECTN	R	INCHELIUM RD	CO		N																					
338.04		337.39	MP MARKER	R	338																								
338.99		338.34	MP MARKER	R	339																								
339.84		339.19	INTRSECTN	L	BISBEE MOUNTAIN RD	CO		N																					
339.88		339.23	INTRSECTN	R	MELLENBERGER RD	CO		N																					
339.99		339.34	MP MARKER	R	340																								
340.97		340.32	MP MARKER	R	341																								
342.00		341.35	MP MARKER	R	342																								
342.04		341.39	INTRSECTN	R	RIVERWOOD BEACH RD	CO		N																					
342.08		341.43	BEG COINCI		SR 395 MP241.89				$	$						$$$	$$$	$$$		$$$	$	$$		$$	$$	$			
			END CTLSEC		CONTROL SECTION 1003																								
			INTRSECTN	B	SR 395	ST	SS	N																					
342.36		341.71	LEAVE CO		FERRY																								

SR 020 MAINLINE STATE ROUTE - SRSH COUNTY STEVENS DOT DISTRICT 6

SRMP	B	ARM	FEATURE	D	LR	DESCRIPTION	BRIDGE/UXING/XROAD/OW	TC	L	NBR/LNS/D	I	DECREAS/DIV LFT/SHD/W/S	RDY/W/S	RHT/SHD/W/S	MEDIAN/WD/S	BR	INCRES/UNDI LFT/SHD/W/S	RDY/W/S	RHT/SHD/W/S	SPC/USE/LNS/WID	TOT/RDY/WID	MTCE/A	SE	CITY/NBR	ST/FC	LEGAL SPEED/D	IB	T/R	P/K	S/T
342.36		341.71	ENTER CO			STEVENS																								
354.33		353.68	ENTER CITY			COLVILLE				1	1						C	44A	C		44	4	01	0250	R2	25	L	B	*
			BEG CTLSEC			CONTROL SECTION 3334																								
			BEG ST	I		3RD ST																								
			INTRSECTN		B	SR 395	ST	SG	Y																					
			END COINCI			SR 395 MP229.64																								
354.40		353.75	INTRSECTN		B	OAK ST	CT		Y																					
354.47		353.82	INTRSECTN		B	ELM ST	CT		Y																					
354.53		353.88	INTRSECTN		B	MAPLE ST	CT		Y																					
354.60		353.95	INTRSECTN		B	WALNUT ST	CT		Y																					
354.65		354.00	INTRSECTN		B	CEDAR ST	CT		Y	1	1						8A	35A	C		35	4	01	0250	R2	25	R	P	*
354.74		354.09	INTRSECTN		B	HOFFSTETTER ST	CT		Y																					
354.87		354.22	INTRSECTN		R	ALDER ST	CT		Y	1	1						$$C	50A	C		50	4	01	0250	R2	25	R	P	*
354.95		354.30								1	1						C	46A	C		46	4	01	0250	R2	25	R	P	*
354.97		354.32	INTRSECTN		R	PINE AVE	CT		Y																					
			INTRSECTN		L	MADISON ST	CT		Y																					
354.98		354.33	MISC FEATR		L	SGN ENT COLVILLE																								
355.00		354.35								1	1						C	46A	C		46	4	01	0250	R2	55	R	P	*
355.01		354.36	BEG SU LN		C	TWO WAY TURN 10A				1	1						C	46A	C	10	56	4	01	0250	R2	55	R	P	*
355.12		354.47	LEAVE CITY			COLVILLE				1	1						C	46A	C	10	56	4	01	$$$$	R2	35	R	$	*
355.13		354.48								1	1						5A	40A	C	10	50	4	01		R2	35	R		*
355.28		354.63	END SU LN		C	TWO WAY TURN 10A				1	1						5A	40A	C	$$$	40	4	01		R2	35	R		*
			INTRSECTN		R	SILKE RD	CO		Y																					
355.34		354.69	BEG SU LN		C	TWO WAY TURN 10A				1	1						5A	40A	C	10	50	4	01		R2	35	R		*
355.42		354.77	END SU LN		C	TWO WAY TURN 10A				1	1						5A	40A	C	$$$	40	4	01		R2	35	R		*
355.44		354.79	BEG SU LN		C	TWO WAY TURN 11A				1	1						5A	29A	C	11	40	4	01		R2	35	R		*
			INTRSECTN		L	ALADDIN RD	CO		Y																					
355.45		354.80	END ST	I		3RD ST				1	1						5A	29A	C	11	40	4	01	0250	R2	35	R	P	$
			ENTER CITY			COLVILLE																								
355.53		354.88	INTRSECTN		L	LAUNDRY RD	CT		N																					
355.56		354.91	END SU LN		C	TWO WAY TURN 11A				1	1						5A	52A	C	$$$	52	4	01	0250	R2	35	R	P	
			ENT/EXIT		R	COLVILLE AIRPORT	CT		N																					
355.60		354.95	BEG SU LN		C	TWO WAY TURN 11A				1	1						5A	41A	C	11	52	4	01	0250	R2	35	R	P	

INTERSECTION DETAIL

SRMP	B	ARM	TURN LANES L NEAR LGT	WD	R NEAR LGT	WD	L FAR LGT	WD	R FAR LGT	WD	ACCELERATION LANES LEFT-- LGT	WD	L-CNTR LGT	WD	R-CNTR LGT	WD	RIGHT- LGT	WD
354.33		353.68					.03	12										
354.97		354.32	.03	11			.03	11										
355.28		354.63					.03	11										
355.44		354.79	.03	11														
355.56		354.91					.03	11										

SR 020 MAINLINE STATE ROUTE - SRSH COUNTY STEVENS DOT DISTRICT 6

SRMP	B	ARM	FEATURE	D	LR	DESCRIPTION	BRIDGE/UXING/XROAD OW	TC	L	NBR LNS D	I	DECREAS/DIV LFT SHD W/S	RDY W/S	RHT SHD W/S	MEDIAN WD/S	BR	INCRES/UNDI LFT SHD W/S	RDY W/S	RHT SHD W/S	SPC USE LNS WID	TOT RDY WID	MTCE A	SE	CITY NBR	ST FC	LEGAL SPEED D	IB	T R	P K	S T
355.61		354.96								1	1						5A	41A	C	11	52	4	01	0250	R2	35	R	P	
355.67		355.02								1	1						3A	41A	8A	11	52	4	01	0250	R2	35	R	P	
355.68		355.03	END SU LN	C		TWO WAY TURN 11A				1	1						3A	24A	8A	$$$	24	4	01	0250	R2	35	R	P	
			ENT/EXIT	R		COLVILLE HIGH SCHOOL	CT		Y																				
355.79		355.14	INTRSECTN	L		DEGRIEF RD	CT		Y	1	1						4A	22A	4A		22	4	01	0250	R2	35	R	P	
			INTRSECTN	R		EVERGREEN RD	CT		Y																				
355.83		355.18								1	1						4B	22B	4B		22	4	01	0250	R2	35	R	P	
355.86		355.21	LEAVE CITY			COLVILLE				1	1						4B	22B	4B		22	4	01	$$$$	R2	35	R	$	
355.95		355.30								1	1						4B	22B	4B		22	4	01		R2	55	R		
356.95		356.30								1	1						4B	22B	18B		22	4	01		R2	55	R		
357.00		356.35	MP MARKER	R		357																							
			INTRSECTN	L		KNAPP RD	CO		N																				
357.07		356.42								1	1						4B	22B	4B		22	4	01		R2	55	R		
357.76		357.11	INTRSECTN	L		DOMINION VIEW RD	CO		N																				
357.97		357.32	MP MARKER	R		358																							
358.02		357.37	INTRSECTN	R		TIGER DRIVE RD	CO		N																				
358.21		357.56	INTRSECTN	L		PROUTY CORNER LOOP RD	CO		N																				
358.55		357.90	INTRSECTN	R		TIGER DRIVE RD	CO		N																				
358.69		358.04	INTRSECTN	L		MUMAU RD	CO		N																				
358.96		358.31	MP MARKER	R		359																							
359.13		358.48	INTRSECTN	R		DOLOMITE RD	CO		N																				
359.29		358.64	INTRSECTN	R		GRAHAM RD	CO		N																				
359.43		358.78	INTRSECTN	L		GARVEY RD	CO		N																				
359.94		359.29	MP MARKER	R		360																							
360.21		359.56	INTRSECTN	R		ARTMAN-GIBSON RD	CO		N																				
360.94		360.29	MP MARKER	R		361																							
361.66		361.01	INTRSECTN	L		HARDENBROOK RD	CO		N																				
362.00		361.35	MP MARKER	R		362																							
363.06		362.41	MP MARKER	R		363																							
363.11		362.46	INTRSECTN	L		DEUBEL RD	CO		N																				
363.61		362.86	EQUATION			363.51 =363.61				1	1						3B	24B	3B		24	4	01		R2	55	R		
			INTRSECTN	R		KITT-NARCISSE RD	CO		N																				
363.90		363.15	INTRSECTN	L		SEIGEL HILL RD	CO		N																				
364.00		363.25	MP MARKER	R		364																							
364.28		363.53	INTRSECTN	R		BIBLE RD	CO		N																				
364.87		364.12	INTRSECTN	R		STARVATION LAKE RD	CO		N																				
365.00		364.25	MP MARKER	R		365																							

INTERSECTION DETAIL

SRMP	B	ARM	TURN LANES L NEAR LGT	WD	R NEAR LGT	WD	L FAR LGT	WD	R FAR LGT	WD	ACCELERATION LANES LEFT LGT	WD	L-CNTR LGT	WD	R-CNTR LGT	WD	RIGHT LGT	WD
355.68		355.03			.10	12	.04	12										

SR 020 MAINLINE STATE ROUTE - SRSH COUNTY STEVENS DOT DISTRICT 6

SRMP	B	ARM	FEATURE	D	LR	DESCRIPTION	BRIDGE/UXING/XROAD OW	TC	L	NBR LNS D	I	DECREAS/DIV LFT SHD W/S	RDY W/S	RHT SHD W/S	MEDIAN WD/S	BR	INCRES/UNDI LFT SHD W/S	RDY W/S	RHT SHD W/S	SPC USE LNS WID	TOT RDY WID	MTCE A	SE	CITY NBR	ST FC	LEGAL SPEED D	IB	T R	P K	S T
365.06		364.31								1	1						3B	24B	3B		24	4	01		R2	55	R			
365.99		365.24	MP MARKER		R	366																								
366.05		365.30	INTRSECTN		R	GNAGY RD	CO		N																					
366.71		365.96	INTRSECTN		L	LITTLE TWIN LAKES RD	CO		N																					
366.99		366.24	MP MARKER		R	367																								
368.00		367.25	MP MARKER		R	368																								
368.57		367.82	ENT/EXIT		R	CO RD-DISPOSAL SITE	CO		N																					
369.00		368.25	MP MARKER		R	369																								
369.56		368.81	INTRSECTN		R	LITTLE OREILLE WLDLF REF	CO		N																					
370.00		369.25	MP MARKER		R	370																								
370.62		369.87	INTRSECTN		L	BOHANAN RD	CO		N																					
370.65	B	369.90	BEG BRIDGE	B		L PEND OREILLE RIV BRDG NUM 020/804	ST			1	1						$$C	26B	$$C		26	4	01		R2	55	R			
370.66		369.91	END BRIDGE	B		L PEND OREILLE RIV				1	1						3B	24B	3B		24	4	01		R2	55	R			
371.00		370.25	MP MARKER		R	371																								
372.00		371.25	MP MARKER		R	372																								
372.52		371.77	INTRSECTN		L	BLACK LAKE RD	CO		N																					
372.84		372.09								1	1						4B	22B	4B		22	4	01		R2	55	R			
372.98		372.23	INTRSECTN		L	SPRUCE CANYON RD	CO		N																					
373.00		372.25	MP MARKER		R	373																								
373.83		373.08	INTRSECTN		L	CLARK CR RD	CO		N																					
			INTRSECTN		R	TACOMA CR RD	CO		N																					
374.00		373.25	MP MARKER		R	374																								
375.00		374.25	MP MARKER		R	375																								
376.00		375.25	MP MARKER		R	376																								
377.00		376.25	MP MARKER		R	377																								
378.00		377.25	MP MARKER		R	378																								
378.31		377.56	INTRSECTN		R	SHERRY CREEK RD	CO		N																					
378.60		377.85	MISC FEATR		R	SGN ENT COLVILLE NAT FOR																								
378.93		378.18	INTRSECTN		R	LK SHERRY HMS DR	CO		N																					
379.00		378.25	MP MARKER		R	379																								
379.13		378.38	INTRSECTN		R	PEND OREILLE LAKE RD	CO		N																					
			INTRSECTN		L	S FORK MILL CRK RD	CO		N																					
380.00		379.25	MP MARKER		R	380																								
380.19		379.44	INTRSECTN		L	MIDDLEPORT RD	PV		N																					
380.46		379.71	INTRSECTN		R	LAKE THOMAS DR	CO		N																					
380.63		379.88	INTRSECTN		R	LAKE THOMAS DR	CO		N																					
380.72		379.97	INTRSECTN		R	LAKE VIEW DR	CO		N																					
381.00		380.25	MP MARKER		R	381																								
382.00		381.25	MP MARKER		R	382																								
382.52		381.77	INTRSECTN		R	TACOMA DIVIDE RD	CO		N																					
383.00		382.25	MP MARKER		R	383																								
383.12		382.37	END CTLSEC			CONTROL SECTION 3334																								

SR 020 MAINLINE STATE ROUTE - SRSH COUNTY STEVENS DOT DISTRICT 6

SRMP	B	ARM	FEATURE	D	LR	DIRECTION TO INVENTORY / LEFT/RIGHT INDICATOR / DESCRIPTION	BRIDGE-UXING-XROAD-OW	TC	L	NBR LNS D	I	DECREAS/DIV LFT W/S	SHD RDY W/S	RHT SHD W/S	MEDIAN-WD/S	BR	INCRES/UNDI LFT W/S	SHD RDY W/S	RHT SHD W/S	SPC USE LNS WID	TOT RDY WID	MTCE A	SE	CITY NBR	ST FC	LEGAL SPEED D	IB	T R	P K	S T
383.12		382.37	LEAVE CO			STEVENS				1	1						4B	22B	4B		22	4	01		R2		55	R		

SR 020 MAINLINE STATE ROUTE - SRSH COUNTY PEND OREILLE DOT DISTRICT 6

SRMP	B	ARM	FEATURE	D	LR	DESCRIPTION	BRIDGE/UXING/XROAD OW	TC	L	NBR LNS D	I	DECREAS/DIV LFT SHD W/S	RDY W/S	RHT SHD W/S	MEDIAN WD/S	BR	INCRES/UNDI LFT SHD W/S	RDY W/S	RHT SHD W/S	SPC USE LNS WID	TOT RDY WID	MTCE A	SE	CITY NBR	ST FC	LEGAL SPEED D	IB	T R	P K	S T
383.12		382.37	ENTER CO			PEND OREILLE				1	1						4B	22B	4B		22	4	01		R2	55	R		
			BEG CTLSEC			CONTROL SECTION 2631																							
383.15		382.40	ENT/EXIT		R	LAKE LEO CAMPGROUND	FS		N																				
383.88		383.13	INTRSECTN		L	FRATER LAKE TRAILHEAD	CO		N																				
383.99		383.24	MP MARKER		R	384																							
			INTRSECTN		L	FRATER LAKE TRAILHEAD	CO		N																				
384.91		384.16	INTRSECTN		L	ROCKY CREEK RD	CO		N																				
384.99		384.24	MP MARKER		R	385																							
385.23		384.48	INTRSECTN		L	HANKS BUTTE RD	CO		N																				
385.99		385.24	MP MARKER		R	386																							
386.99		386.24	MP MARKER		R	387																							
387.84		387.09	MISC FEATR		L	SGN ENT COLVILLE NAT FOR																							
388.01		387.26	MP MARKER		R	388																							
389.01		388.26	MP MARKER		R	389																							
390.02		389.27	MP MARKER		R	390																							
390.16		389.41	INTRSECTN		R	VOGEL RD	CO		N																				
			INTRSECTN		L	COLVILLE CUTOFF RD	CO		N																				
390.41		389.66	INTRSECTN		L	SR 31	ST	SS	N	1	1						3B	22B	3B		22	4	01		R2	55	R		
			INTRSECTN		L	TIGER E RD	CO	SS	N																				
390.94		390.19	INTRSECTN		R	BASNAW RD	CO		N																				
			INTRSECTN		L	FRISTAD RD	CO		N																				
390.99		390.24	MP MARKER		R	391																							
391.99		391.24	MP MARKER		R	392																							
392.62		391.87	INTRSECTN		L	DURY RD	CO		N																				
392.99		392.24	MP MARKER		R	393																							
393.40		392.65	INTRSECTN		L	WATERVIEW DR	CO		N																				
393.99		393.24	MP MARKER		R	394																							
394.99		394.24	MP MARKER		R	395																							
395.80		395.05	BEG BRIDGE	B		LOST CREEK	ST			1	1						$$C	26B	$$C		26	4	01		R2	55	R		
						BRDG NUM 020/905																							
395.82		395.07	END BRIDGE	B		LOST CREEK				1	1						3B	22B	3B		22	4	01		R2	55	R		
395.90		395.15	BEG BRIDGE	B		S FORK LOST CREEK	ST			1	1						$$W	32B	$$W		32	4	01		R2	55	R		
						BRDG NUM 020/908																							
395.92		395.17	END BRIDGE	B		S FORK LOST CREEK				1	1						3B	22B	3B		22	4	01		R2	55	R		
395.98		395.23	MP MARKER		R	396																							
396.99		396.24	MP MARKER		R	397																							
398.01		397.26	MP MARKER		R	398																							
398.99		398.24	MP MARKER		R	399																							
399.90		399.15	RR XING	B		NUM 399637W GRADE																							
400.01		399.26	MP MARKER		R	400																							
400.13		399.38	INTRSECTN		R	RUBY CREEK RD	CO		N																				
400.19		399.44	BEG BRIDGE	B		RUBY CREEK	ST			1	1						$$W	32B	$$W		32	4	01		R2	55	R		
						BRDG NUM 020/911																							

SR 020 MAINLINE STATE ROUTE - SRSH COUNTY PEND OREILLE DOT DISTRICT 6

SRMP	B	ARM	FEATURE	D	LR	DESCRIPTION	BRIDGE/UXING/XROAD OW	TC	L	NBR LNS D	I	DECREAS/DIV LFT SHD W/S	RDY W/S	RHT SHD W/S	MEDIAN WD/S	BR	INCRES/UNDI LFT SHD W/S	RDY W/S	RHT SHD W/S	SPC USE LNS WID	TOT RDY WID	MTCE A	SE	CITY NBR	ST FC	LEGAL SPEED D	IB	T R	P K	S T
400.21		399.46	END BRIDGE	B		RUBY CREEK				1	1						3B	22B	3B		22	4	01		R2		55	R		
401.02		400.27	MP MARKER		R	401																								
401.49		400.74	INTRSECTN		L	HAZEL ST	CO		N																					
402.04		401.29	INTRSECTN		L	HAZEL ST	CO		N																					
402.05		401.30	MP MARKER		R	402																								
402.98		402.23	MP MARKER		R	403																								
403.00		402.25	ENT/EXIT		L	ROADSIDE PARK	ST		N																					
403.08		402.33	ENT/EXIT		L	ROADSIDE PARK	ST		N																					
403.62		402.87	INTRSECTN		R	REYNOLDS CREEK RD	CO		N																					
403.86		403.11	ENT/EXIT		L	PUBLIC FISHING	ST		N																					
403.99		403.24	MP MARKER		R	404																								
404.99		404.24	MP MARKER		R	405																								
405.95		405.20	UXING	B		CMSTPP RR	ST																							
						BRDG NUM 020/914																								
			RR XING	B		NUM 399630Y STRUCTURE																								
405.99		405.24	MP MARKER		R	406																								
406.49		405.74	BEG SU LN		R	SLOW VEHICLE 10B				1	1						3B	22B	$$$	10	32	4	01		R2		55	R		
406.65		405.90	END SU LN		R	SLOW VEHICLE 10B				1	1						3B	22B	3B	$$$	22	4	01		R2		55	R		
406.66		405.91	INTRSECTN		L	RIVERSIDE RD	CO		N																					
406.72		405.97	WYE CONN		L	RIVERSIDE RD	CO		N																					
407.00		406.25	MP MARKER		R	407																								
408.00		407.25	MP MARKER		R	408																								
409.00		408.25	MP MARKER		R	409																								
409.33		408.58	INTRSECTN		R	FS RD	FS		N																					
410.00		409.25	MP MARKER		R	410																								
410.76		410.01	BEG SU LN		L	SLOW VEHICLE 10B				1	1						$$$	22B	3B	10	32	4	01		R2		55	R		
410.93		410.18	END SU LN		L	SLOW VEHICLE 10B				1	1						3B	22B	3B	$$$	22	4	01		R2		55	R		
411.00		410.25	MP MARKER		R	411																								
411.35		410.60	INTRSECTN		B	CUSICK CREEK RD	CO		N																					
412.00		411.25	MP MARKER		R	412																								
412.53		411.78								1	1						2B	22B	2B		22	4	01		R2		55	R		
413.00		412.25	MP MARKER		R	413																								
413.14		412.39	INTRSECTN		R	LOCKE CUTOFF RD	CO		N																					
414.00		413.25	MP MARKER		R	414																								
415.00		414.25	INTRSECTN		R	TACOMA CREEK RD	CO		N																					
415.01		414.26	MP MARKER		R	415																								
415.34		414.59	BEG BRIDGE	B		TACOMA CREEK	ST			1	1						$$C	32B	$$C		32	4	01		R2		55	R		
						BRDG NUM 020/917																								
415.36		414.61	END BRIDGE	B		TACOMA CREEK				1	1						2B	22B	2B		22	4	01		R2		55	L		
415.51		414.76	INTRSECTN		R	WESTSIDE CALISPELL RD	CO		N																					
416.00		415.25	MP MARKER		R	416																								
417.01		416.26	MP MARKER		R	417																								
417.69		416.94	INTRSECTN		B	CORDES RD	CO		N																					

SR 020 MAINLINE STATE ROUTE - SRSH COUNTY PEND OREILLE DOT DISTRICT 6

SRMP	B	ARM	FEATURE	D	LR	DESCRIPTION	BRIDGE/XING/XROAD OW	TC	L	NBR LNS D	I	DECREAS/DIV LFT SHD W/S	RDY W/S	RHT SHD W/S	MEDIAN WD/S	BR	INCRES/UNDI LFT SHD W/S	RDY W/S	RHT SHD W/S	SPC USE LNS WID	TOT RDY WID	MTCE A	SE	CITY NBR	ST FC	LEGAL SPEED D	IB	T R	P K	S T
418.00		417.25	MP MARKER		R	418				1	1						2B	22B	2B		22	4	01		R2	55	L			
418.45		417.70	INTRSECTN		R	KAPPS LN	CO		N																					
418.53		417.78	INTRSECTN		L	CAMAS FLAT RD	CO		N																					
418.63		417.88	INTRSECTN		L	TULE RD	CO		N																					
418.73		417.98								1	1						2B	22B	2B		22	4	01		R2	45	L			
418.87		418.12								1	1						6B	24B	6B		24	4	01		R2	45	L			
418.89		418.14	INTRSECTN		R	CUSICK MEADOW RD	CO		N																					
418.93		418.18	BEG BRIDGE	B		CALISPELL CREEK	ST			1	1						$$W	38B	$$W		38	4	01		R2	45	L			
						BRDG NUM 020/918																								
418.98		418.23	END BRIDGE	B		CALISPELL CREEK				1	1						6B	24B	6B		24	4	01	0300	R2	45	L	B		
			ENTER CITY			CUSICK																								
418.99		418.24	MP MARKER		R	419																								
			INTRSECTN		L	MONUMENTAL WAY	CT		Y																					
419.01		418.26	INTRSECTN		L	WINCHESTER ST	CT		Y																					
419.02		418.27	LEAVE CITY			CUSICK				1	1						2B	22B	2B		22	4	01	$$$$	R2	45	L	$		
419.18		418.43								1	1						2B	22B	2B		22	4	01		R2	55	L			
419.64		418.89	BEG BRIDGE	B		CATTLE PASS	ST																							
						BRDG NUM 020/919.25																								
419.65		418.90	END BRIDGE	B		CATTLE PASS																								
419.90		419.15	MP MARKER		R	419 9																								
420.79		420.04	INTRSECTN		R	BAUER RD	CO		N																					
420.99		420.24	MP MARKER		R	421																								
421.09		420.34	INTRSECTN		R	MCKENZIE RD	CO		N																					
			INTRSECTN		L	5TH ST	CO		N																					
421.42		420.64	EQUATION			421.39 =421.42				1	1						4B	22B	4B		22	4	01		R2	55	R			
			INTRSECTN		L	TRIANGLE RD	CO		N																					
421.44		420.66								1	1						4B	22B	4B		22	1	02		R2	55	R			
421.48		420.70	INTRSECTN		R	SR 211	ST		N																					
421.99		421.21	MP MARKER		R	422																								
422.19		421.41	INTRSECTN		L	SANITARY FILL RD	CO		N																					
422.78		422.00	ENT/EXIT		L	PONDERAY NEWSPRINT CO	PV		Y																					
423.00		422.22	MP MARKER		R	423																								
423.31		422.53	INTRSECTN		R	JARED RD	CO		N																					
423.54		422.76	INTRSECTN		L	BLACK RD	CO		N																					
423.56		422.78	RR XING	B		NUM 399603C GRADE																								
423.75		422.97	BEG BRIDGE	B		DAVIS CREEK	ST			1	1						$$C	27B	$$C		27	1	02		R2	55	R			

INTERSECTION DETAIL

SRMP	B	ARM	TURN LANES L NEAR LGT	WD	R NEAR LGT	WD	L FAR LGT	WD	R FAR LGT	WD	ACCELERATION LANES LEFT LGT	WD	L-CNTR LGT	WD	R-CNTR LGT	WD	RIGHT LGT	WD
421.48		420.70			.03	12												
422.78		422.00	.03	12					.03	12								

SR 020 MAINLINE STATE ROUTE - SRSH COUNTY PEND OREILLE DOT DISTRICT 6

SRMP	B	ARM	FEATURE	D	LR	DESCRIPTION	BRIDGE/UXING/XROAD OW	TC	L	NBR/LNS D	I	DECREAS/DIV LFT SHD W/S	RDY W/S	RHT SHD W/S	MEDIAN WD/S	BR	INCRES/UNDI LFT SHD W/S	RDY W/S	RHT SHD W/S	SPC/USE/LNS WID	TOT RDY WID	MTCE A	SE	CITY NBR	ST FC	LEGAL SPEED D	IB	T R	P K	S T
423.75		422.97				BRDG NUM 020/924				1	1						C	27B	C		27	1	02		R2	55	R		
423.77		422.99	END BRIDGE	B		DAVIS CREEK				1	1						4B	22B	4B		22	1	02		R2	55	R		
423.99		423.21	MP MARKER		R	424																							
424.10		423.32	INTRSECTN		L	PINTAIL LN	CO		N																				
			INTRSECTN		R	GARDEN LN	CO		N																				
424.42		423.64	INTRSECTN		L	DAVIS RD	CO		N																				
424.99		424.21	MP MARKER		R	425																							
425.80		425.02	INTRSECTN		R	WESTSIDE CALISPELL RD	CO		N																				
425.83		425.05	MISC FEATR		R	SGN ENT DALKENA																							
425.92		425.14	INTRSECTN		L	WESTSHORE DR	CO		Y																				
426.00		425.22	INTRSECTN		R	RUSSELL RD	CO		N																				
426.01		425.23	MP MARKER		R	426																							
426.15		425.37	MISC FEATR		L	SGN ENT DALKENA																							
426.99		426.21	INTRSECTN		R	TURNER RD	CO		N																				
427.00		426.22	MP MARKER		R	427																							
427.78		427.00	INTRSECTN		R	DEETER RD	CO		N																				
428.00		427.22	MP MARKER		R	428																							
428.85		428.07	INTRSECTN		L	BEEHIVE LN	CO		N																				
428.99		428.21	MP MARKER		R	429																							
429.07		428.29	INTRSECTN		R	MCCLOUD CREEK RD	CO		N																				
429.33		428.55	INTRSECTN		L	MONTANA DR	CO		N																				
430.01		429.23	MP MARKER		R	430																							
430.05		429.27	INTRSECTN		R	HILLSIDE LN	CO		N																				
430.07		429.29	INTRSECTN		L	LEVITCH RD	CO		N																				
430.83		430.05	INTRSECTN		L	YERGENS RD	CO		N																				
430.88		430.10	RR XING	B		NUM 399593Y GRADE																							
431.00		430.22	MP MARKER		R	431																							
431.99		431.21	MP MARKER		R	432																							
432.25		431.47	INTRSECTN		R	BOBIER RD	CO		N																				
432.47		431.69	INTRSECTN		L	HERB'S DR	CO		N																				
433.00		432.22	MP MARKER		R	433																							
433.63		432.85	INTRSECTN		L	STANLEY DR	CO		N																				
433.99		433.21	MP MARKER		R	434																							
434.05		433.27	INTRSECTN		R	EDMISTON RD	CO		N																				
434.41		433.63	ENT/EXIT		L	SCENIC VIEW	ST		N																				
435.03		434.25	MP MARKER		R	435																							
436.01		435.23	MP MARKER		R	436																							
436.48		435.70	MISC FEATR		R	SGN ENT NEWPORT																							
436.49		435.71	ENTER CITY			NEWPORT				1	1						4B	22B	4B		22	1	02	0860	R2	25	R	B	
436.52		435.74	INTRSECTN		L	LILAC LN	CT		N																				
436.65		435.87	INTRSECTN		B	LARCH ST	CT		Y																				
436.75		435.97								1	1						4B	22B	6B		22	1	02	0860	R2	25	R	B	
436.77		435.99	INTRSECTN		B	WARREN AVE	CT		Y																				

SR 020 MAINLINE STATE ROUTE - SRSH COUNTY PEND OREILLE DOT DISTRICT 6

SRMP	B	ARM	FEATURE	D	LR	DESCRIPTION	BRIDGE/UXING/XROAD OW	TC	L	NBR LNS D	I	DECREAS/DIV LFT SHD W/S	RDY W/S	RHT SHD W/S	MEDIAN WD/S	BR	INCRES/UNDI LFT SHD W/S	RDY W/S	RHT SHD W/S	SPC USE LNS WID	TOT RDY WID	MTCE A	SE	CITY NBR	ST FC	LEGAL SPEED D	IB	T R	P K	S T
436.78		436.00	BEG ST	I		WALNUT ST				1	1						2B	28B	4B		28	1	02	0860	R2	25		R	P	*
436.84		436.06	INTRSECTN		B	SPOKANE AVE	CT		Y	1	1						$$C	40A	$$C		40	1	02	0860	R2	25		R	P	*
436.91		436.13	END ST	I		WALNUT ST																								
			INTRSECTN		L	WASHINGTON AVE	CT	SS	Y																					
			INTRSECTN		B	SR 2 CONEWPRT (COUPLET)	ST	SS	Y																					
			END CTLSEC			CONTROL SECTION 2631																								
			END ROUTE																											

INTERSECTION DETAIL

SRMP	B	ARM	TURN LANES L NEAR LGT	WD	R NEAR LGT	WD	L FAR LGT	WD	R FAR LGT	WD	ACCELERATION LANES LEFT-- LGT	WD	L-CNTR LGT	WD	R-CNTR LGT	WD	RIGHT- LGT	WD
436.91		436.13			.05	14												

SR 021 MAINLINE STATE ROUTE - SRSH COUNTY FRANKLIN DOT DISTRICT 6

SRMP	B ARM	FEATURE	D	LR	DESCRIPTION	BRIDGE/UXING/XROAD OW	TC	L	NBR LNS D	I	DECREAS/DIV LFT SHD W/S	RDY W/S	RHT SHD W/S	MEDIAN WD/S	BR	INCRES/UNDI LFT SHD W/S	RDY W/S	RHT SHD W/S	SPC USE LNS WID	TOT RDY WID	MTCE A	SE	CITY NBR	ST FC	LEGAL SPEED D	IB	T R	P K	S T
0.00	0.00	BEG ROUTE			MAIN ROUTE				1	1						3B	22B	3B		22	2	01	0595	R3	30	R	B		
					SR 260/KAHLOTUS TO CAN.																								
		ENTER CITY			KAHLOTUS																								
		BEG CTLSEC			CONTROL SECTION 1143																								
		INTRSECTN		B	SR 260	ST	SS	Y																					
0.10	0.10	INTRSECTN		L	LEONA AVE	CT		Y																					
0.18	0.18	INTRSECTN		R	N SPOKANE AVE	CT		N																					
0.19	0.19	MISC FEATR		L	SGN ENT KAHLOTUS																								
0.20	0.20	LEAVE CITY			KAHLOTUS				1	1						3B	22B	3B		22	2	01	$$$$	R3	55	R	$		
0.28	0.28	ENTER CITY			KAHLOTUS				1	1						3B	22B	3B		22	2	01	0595	R3	55	R	B		
0.33	0.33	LEAVE CITY			KAHLOTUS				1	1						3B	22B	3B		22	2	01	$$$$	R3	55	R	$		
1.03	1.03	MP MARKER		R	1																								
1.29	1.29	BEG BRIDGE	B		SAND HILL COULEE	ST			1	1						$$C	24P	$$C		24	2	01		R3	55	R			
					BRDG NUM 021/002																								
1.30	1.30	END BRIDGE	B		SAND HILL COULEE				1	1						3B	22B	3B		22	2	01		R3	55	R			
1.90	1.90	BEG BRIDGE	B		SAND HILL COULEE	ST			1	1						$$C	30B	$$C		30	2	01		R3	55	R			
					BRDG NUM 021/003C																								
1.91	1.91	END BRIDGE	B		SAND HILL COULEE				1	1						3B	22B	3B		22	2	01		R3	55	R			
2.03	2.03	MP MARKER		R	2																								
2.05	2.05	INTRSECTN		L	RICE RD	CO		N																					
2.72	2.72	BEG BRIDGE	B		SAND HILL COULEE	ST			1	1						$$C	24P	$$C		24	2	01		R3	55	R			
					BRDG NUM 021/004																								
2.73	2.73	END BRIDGE	B		SAND HILL COULEE				1	1						3B	22B	3B		22	2	01		R3	55	R			
3.02	3.02	MP MARKER		R	3																								
3.62	3.62	BEG BRIDGE	B		SAND HILL COULEE	ST			1	1						$$C	24P	$$C		24	2	01		R3	55	R			
					BRDG NUM 021/005																								
3.63	3.63	END BRIDGE	B		SAND HILL COULEE				1	1						3B	22B	3B		22	2	01		R3	55	R			
4.04	4.04	MP MARKER		R	4																								
4.42	4.42	INTRSECTN		R	WILDER RD	CO		N																					
5.04	5.04	MP MARKER		R	5																								
5.91	5.91	INTRSECTN		L	RITCHARDS RD	CO		N																					
6.03	6.03	MP MARKER		R	6																								
		WYE CONN		L	RITCHARDS RD	CO		N																					
6.62	6.62	INTRSECTN		R	LEWIS RD	CO		N																					
		INTRSECTN		L	WATSON RD	CO		N																					
7.06	7.06	MP MARKER		R	7																								
7.62	7.62	END CTLSEC			CONTROL SECTION 1143																								
		LEAVE CO			FRANKLIN																								

SR 021 MAINLINE STATE ROUTE - SRSH COUNTY ADAMS DOT DISTRICT 6

SRMP	B ARM	FEATURE	D	LR	DESCRIPTION	BRIDGE/UXING/XROAD OW	TC	L	NBR LNS D	I	DECREAS/DIV LFT SHD W/S	RDY W/S	RHT SHD W/S	MEDIAN WD/S	BR	INCRES/UNDI LFT SHD W/S	RDY W/S	RHT SHD W/S	SPC USE LNS WID	TOT RDY WID	MTCE A	SE	CITY NBR	ST FC	LEGAL SPEED D	IB	T R	P K	S T
7.62	7.62	ENTER CO			ADAMS				1	1						3B	22B	3B		22	2	01		R3	55	R		
		BEG CTLSEC			CONTROL SECTION 0148																							
8.05	8.05	MP MARKER		R	8																							
8.63	8.63	INTRSECTN		B	YEISLEY RD	CO		N																				
9.05	9.05	MP MARKER		R	9																							
9.63	9.63	INTRSECTN		L	HATTON RD	CO		N																				
		INTRSECTN		R	HATTON RD	CO		N																				
9.89	9.89	BEG BRIDGE	B		COULEE	ST																						
					BRDG NUM 021/100.25																							
9.90	9.90	END BRIDGE	B		COULEE																							
10.05	10.05	MP MARKER		R	10																							
10.45	10.45	BEG BRIDGE	B		OVERFLOW	ST			1	1						$$C	30P	$$C		30	2	01		R3	55	R		
					BRDG NUM 021/101																							
10.46	10.46	END BRIDGE	B		OVERFLOW				1	1						3B	22B	3B		22	2	01		R3	55	R		
10.64	10.64	INTRSECTN		R	HAMPTON RD	CO		N																				
11.03	11.03	MP MARKER		R	11																							
11.64	11.64	INTRSECTN		B	SR 26	ST	SS	N																				
12.03	12.03	MP MARKER		R	12																							
12.67	12.67	INTRSECTN		B	GILLIS RD	CO		N																				
13.03	13.03	MP MARKER		R	13																							
13.67	13.67	INTRSECTN		B	CUNNINGHAM RD	CO		N																				
14.04	14.04	MP MARKER		R	14																							
14.68	14.68	INTRSECTN		B	LEE RD	CO		N																				
15.03	15.03	MP MARKER		R	15																							
15.68	15.68	INTRSECTN		L	FOLEY RD	CO		N																				
15.69	15.69	INTRSECTN		R	FOLEY RD	CO		N																				
16.03	16.03	MP MARKER		R	16																							
16.71	16.71	INTRSECTN		R	SUTTON RD	CO		N																				
17.03	17.03	MP MARKER		R	17																							
18.04	18.04	MP MARKER		R	18																							
18.28	18.28	INTRSECTN		L	LONGMEIER RD	CO		N																				
19.03	19.03	MP MARKER		R	19																							
20.04	20.04	MP MARKER		R	20																							
20.20	20.20	INTRSECTN		B	PROVIDENCE RD	CO		N																				
21.04	21.04	MP MARKER		R	21																							
21.42	21.42	INTRSECTN		L	PRESNEL RD	CO		N																				
21.83	21.83								1	1						4B	24B	4B		24	2	01		R3	55	R		
22.02	22.02	MP MARKER		R	22																							
22.14	22.14	INTRSECTN		L	SMART RD (OLD SR 21)	CO		N																				
23.01	23.01	MP MARKER		R	23																							
24.00	24.00	MP MARKER		R	24																							
24.20	24.20								1	1						8A	24A	8A		24	2	01		R3	55	R		
24.24	24.24	INTRSECTN		R	LIND-RALSTON RD	CO		N																				

SR 021 MAINLINE STATE ROUTE - SRSH COUNTY ADAMS DOT DISTRICT 6

SRMP	B	ARM	FEATURE	D	LR	DESCRIPTION	BRIDGE/UXING/XROAD OW	TC	L	NBR LNS D	I	DECREAS/DIV LFT SHD W/S	RDY W/S	RHT SHD W/S	MEDIAN WD/S	BR	INCRES/UNDI LFT SHD W/S	RDY W/S	RHT SHD W/S	SPC USE LNS WID	TOT RDY WID	MTCE A	SE	CITY NBR	ST FC	LEGAL SPEED D	IB	T R	P K	S T
24.24		24.24	INTRSECTN		L	STOCKPILE SITE	ST		N	1	1						8A	24A	8A		24	2	01		R3	55	R		
24.37		24.37	ON RAMP		L	SR 395 NB	ST		Y	1	1						8A	24A	8A		24	3	02		R3	55	R		
			OFF RAMP		R	SR 395 NB	ST		Y																				
24.45		24.45	BEG BRIDGE	B		SR 395	ST			1	1						$$W	40P	$$W		40	3	02		R3	55	R		
						BRDG NUM 021/102																							
24.50		24.50	END BRIDGE	B		SR 395				1	1						8A	24A	8A		24	3	02		R3	55	R		
24.58		24.58	OFF RAMP		L	SR 395 SB	ST		Y																				
			ON RAMP		R	SR 395 SB	ST		Y																				
24.59		24.59	WYE CONN		R	ON RAMP	ST		Y																				
24.74		24.74	BEG BRIDGE	B		BN RR	ST			1	1						$$W	40P	$$W		40	3	02		R3	55	R		
						BRDG NUM 021/103																							
24.75		24.75	RR XING	B		NUM 89669W STRUCTURE																							
24.77		24.77	END BRIDGE	B		BN RR				1	1						8B	24A	8B		24	3	02		R3	55	R		
25.00		25.00	MP MARKER		R	25																							
25.11		25.11								1	1						3G	22B	3G		22	3	02		R3	55	R		
25.21		25.21								1	1						3G	22B	8G		22	3	02		R3	55	R		
25.42		25.42	INTRSECTN		L	SMART RD	CO		N	1	1						8G	24B	8G		24	3	02		R3	55	R		
			INTRSECTN		R	AIRPORT RD	CO		N																				
25.50		25.50	MISC FEATR		R	SGN ENT LIND																							
25.91		25.91	INTRSECTN		B	N WAHL RD	CO		N																				
25.93		25.93	ENTER CITY			LIND				1	1						8G	24B	8G		24	3	02	0685	R3	40	R	P	
26.00		26.00	MP MARKER		R	26																							
26.31		26.31								1	1						8G	24B	8G		24	3	02	0685	R3	25	R	P	
26.33		26.33	INTRSECTN		R	O ST	CT		N	1	1						6B	24B	6B		24	3	02	0685	R3	25	R	P	
26.41		26.41	MISC FEATR		R	CENTENNIAL TRAIL																							
26.43		26.43	BEG BRIDGE	B		LIND COULEE	ST			1	1						$$W	37B	$$W		37	3	02	0685	R3	25	R	P	
						BRDG NUM 021/105																							
26.44		26.44	END BRIDGE	B		LIND COULEE				1	1						6B	24B	6B		24	3	02	0685	R3	25	R	P	
26.50		26.50	BEG ST		I	2ND ST				1	1						6A	21A	8A		21	3	02	0685	R3	25	R	B	*
			INTRSECTN		B	S ST	CT		Y																				
26.60		26.60	INTRSECTN		B	L ST	CT		Y	1	1						$$C	65A	$$C		65	3	02	0685	R3	25	R	B	*
26.68		26.68	END ST		I	2ND ST																							
			BEG ST		I	I ST																							
			INTRSECTN		R	2ND ST	CT	YS	Y																				
			INTRSECTN		R	I ST	CT	YS	Y																				
26.75		26.75	END ST		I	I ST				1	1						8G	24A	8G		24	3	02	0685	R3	25	R	B	*
			BEG ST		I	1ST ST																							

INTERSECTION DETAIL

SRMP	B	ARM	TURN LANES L NEAR LGT	WD	R NEAR LGT	WD	L FAR LGT	WD	R FAR LGT	WD	ACCELERATION LANES LEFT LGT	WD	L-CNTR LGT	WD	R-CNTR LGT	WD	RIGHT LGT	WD
24.59		24.59															.07	12

SR 021 MAINLINE STATE ROUTE - SRSH COUNTY ADAMS DOT DISTRICT 6

SRMP	B	ARM	FEATURE	D	LR	DESCRIPTION	BRIDGE-UXING-XROAD-OW	TC	L	NBR LNS D	I	DECREAS/DIV LFT SHD W/S	RDY W/S	RHT SHD W/S	MEDIAN-WD/S	BR	INCRES/UNDI LFT SHD W/S	RDY W/S	RHT SHD W/S	SPC USE LNS WID	TOT RDY WID	MTCE A	SE	CITY NBR	ST FC	LEGAL SPEED D	IB	T R	P K	S T
26.75		26.75	INTRSECTN		L	I ST	CT		Y	1	1						8G	24A	8G		24	3	02	0685	R3	25	R	B	*
			INTRSECTN		L	1ST ST	CT		Y																				
26.82		26.82	INTRSECTN		R	E ST	CT		Y	1	1						4G	24B	8G		24	3	02	0685	R3	25	R	R	*
26.92		26.92	INTRSECTN		R	N ST	CT		Y																				
27.00		27.00	END ST	I		1ST ST				1	1						4G	23B	8G		23	3	02	0685	R3	25	R	B	$
			INTRSECTN		B	WILBUR RD	CT		Y																				
27.10		27.10								1	1						4G	23B	8G		23	3	02	0685	R3	35	R	B	
27.11		27.11	INTRSECTN		R	FLORENZ ST	CT		Y																				
27.30		27.30	LEAVE CITY			LIND				1	1						6G	23B	6G		23	3	02	$$$$	R3	55	R	$	
27.32		27.32	MISC FEATR		L	SGN ENT LIND																							
27.88		27.88								1	1						2G	23B	2G		23	3	02		R3	55	R		
28.00		28.00	MP MARKER		R	28																							
28.02		28.02	INTRSECTN		R	JANTZ RD	CO		N																				
28.04		28.04								1	1						2B	23B	2B		23	3	02		R3	55	R		
28.07		28.07								1	1						2B	24B	2B		24	3	02		R3	55	R		
28.25		28.25	MISC FEATR		B	JOHN WAYNE TRAIL XING																							
28.41		28.41								1	1						3G	22B	3G		22	3	02		R3	55	R		
28.78		28.78	BEG BRIDGE	B		DRY RUN	ST			1	1						$$C	20B	$$C		20	3	02		R3	55	R		
						BRDG NUM 021/108																							
28.79		28.79	END BRIDGE	B		DRY RUN				1	1						3G	22B	3G		22	3	02		R3	55	R		
28.85		28.85	INTRSECTN		L	LIND-HATTON RD	CO		N																				
29.00		29.00	MP MARKER		R	29																							
29.26		29.26	WYE CONN		L	WARDEN RD	CO		N																				
29.28		29.28	INTRSECTN		L	WARDEN RD	CO		N																				
29.54		29.54	INTRSECTN		L	CALLOWAY RD	CO		N																				
30.00		30.00	MP MARKER		R	30																							
31.00		31.00	MP MARKER		R	31																							
31.04		31.04	INTRSECTN		R	ROLOFF RD	CO		N	1	1						3G	20B	3G		20	3	02		R3	55	R		
32.00		32.00	MP MARKER		R	32																							
33.00		33.00	MP MARKER		R	33																							
33.05		33.05	INTRSECTN		B	FRANZ RD	CO		N																				
34.00		34.00	MP MARKER		R	34																							
35.00		35.00	MP MARKER		R	35																							
35.05		35.05	INTRSECTN		L	HARDER RD	CO		N																				
36.00		36.00	MP MARKER		R	36																							
36.07		36.07	INTRSECTN		R	HURT RD	CO		N	1	1						3G	22B	3G		22	3	02		R3	55	R		
37.00		37.00	MP MARKER		R	37																							
37.09		37.09	BEG BRIDGE	B		BAUERS COULEE	ST			1	1						$$C	26P	$$C		26	3	02		R3	55	R		
						BRDG NUM 021/114																							
37.12		37.12	END BRIDGE	B		BAUERS COULEE				1	1						6B	24B	6B		24	3	02		R3	55	L		
37.32		37.32	INTRSECTN		B	OLD SR 90	CO		N																				
37.71		37.71								1	1						6A	24A	6A		24	3	02		R3	55	L		
37.74		37.74	OFF RAMP		R	SR 90	ST		Y																				

SR 021 MAINLINE STATE ROUTE - SRSH COUNTY ADAMS DOT DISTRICT 6

SRMP	B	ARM	FEATURE	D	LR	DESCRIPTION	BRIDGE/UXING/XROAD OW	TC	L	NBR LNS D	I	DECREAS/DIV LFT SHD W/S	RDY W/S	RHT SHD W/S	MEDIAN WD/S	BR	INCRES/UNDI LFT SHD W/S	RDY W/S	RHT SHD W/S	SPC USE LNS WID	TOT RDY WID	MTCE A	SE	CITY NBR	ST FC	LEGAL SPEED D	IB	T R	P K	S T
37.74		37.74	ON RAMP		L	SR 90	ST		Y	1	1						6A	24A	6A		24	3	02		R3	55		L		
37.75		37.75								1	1						8A	24A	8A		24	3	02		R3	55		L		
37.78		37.78	UXING	B		SR 90 EB	ST			1	1						8A	24A	8A		24	3	02		R3	55		R		
						BRDG NUM 090/312S																								
37.82		37.82	UXING	B		SR 90 WB	ST																							
						BRDG NUM 090/312N																								
37.84		37.84								1	1						6A	24A	6A		24	3	02		R3	55		R		
37.86		37.86	OFF RAMP		L	SR 90	ST		Y																					
			ON RAMP		R	SR 90	ST		Y																					
37.93		37.93	INTRSECTN		B	N FRONTAGE RD	CO		N	1	1						6B	24B	6B		24	3	02		R3	55		R		
38.00		38.00	MP MARKER		R	38																								
38.20		38.20								1	1						8B	22B	8B		22	3	02		R3	55		R		
38.25		38.25								1	1						2B	22B	2B		22	3	02		R3	55		R		
39.00		39.00	MP MARKER		R	39																								
39.14		39.14	INTRSECTN		B	WEBER RD	CO		N																					
40.00		40.00	MP MARKER		R	40																								
40.15		40.15	INTRSECTN		R	ROSENOFF RD	CO	SS	N																					
40.97		40.97	MP MARKER		R	41																								
41.12		41.12	INTRSECTN		L	ROSENOFF RD	CO		N																					
42.00		42.00	MP MARKER		R	42																								
42.64		42.64	INTRSECTN		B	SNOWDEN RD	CO		N																					
43.00		43.00	MP MARKER		R	43																								
44.00		44.00	MP MARKER		R	44																								
44.13		44.13	BEG BRIDGE	B		FARRIER COULEE	ST																							
						BRDG NUM 021/118.25																								
44.14		44.14	END BRIDGE	B		FARRIER COULEE																								
44.94		44.94	MP MARKER		R	45																								
45.54		45.54	INTRSECTN		B	SEIDL RD	CO		N																					
46.00		46.00	MP MARKER		R	46																								
46.57		46.57	INTRSECTN		B	TOKIO RD	CO		N																					
47.00		47.00	MP MARKER		R	47																								
47.77		47.77	INTRSECTN		R	SCHAFER RD	CO		N																					
47.91		47.91	BEG BRIDGE	B		DRY RUN	ST			1	1						$$C	26P	$$C		26	3	02		R3	55		R		
						BRDG NUM 021/122																								
47.93		47.93	END BRIDGE	B		DRY RUN				1	1						2B	20B	2B		20	3	02		R3	55		R		
48.00		48.00	MP MARKER		R	48																								
48.11		48.11	INTRSECTN		L	GRIFFITH RD	CO		N																					
49.00		49.00	MP MARKER		R	49																								
50.00		50.00	MP MARKER		R	50																								
50.27		50.27	MISC FEATR		R	SGN ENT LINCOLN COUNTY																								
50.28		50.28	WYE CONN		R	DAVIS RD	CO		N																					
50.35		50.35	END CTLSEC			CONTROL SECTION 0148																								
			LEAVE CO			ADAMS																								

SR 021 MAINLINE STATE ROUTE - SRSH COUNTY LINCOLN DOT DISTRICT 6

SRMP	B	ARM	FEATURE	D	LR	DESCRIPTION	BRIDGE/XROAD OW	TC	L	NBR LNS D	I	DECREAS/DIV LFT SHD W/S	RDY W/S	RHT SHD W/S	MEDIAN WD/S	BR	INCRES/UNDI LFT SHD W/S	RDY W/S	RHT SHD W/S	SPC USE LNS WID	TOT RDY WID	MTCE A	SE	CITY NBR	ST FC	LEGAL SPEED D	IB	T R	P K	S T
50.35		50.35	ENTER CO			LINCOLN				1	1						2B	20B	2B		20	3	02		R3	55	R			
			BEG CTLSEC			CONTROL SECTION 2230																								
			INTRSECTN		R	DAVIS RD	CO		N																					
50.53		50.53	INTRSECTN		L	DAVIS RD	CO		N																					
50.58		50.58	WYE CONN		L	DAVIS RD	CO		N																					
51.00		51.00	MP MARKER		R	51																								
51.56		51.56	INTRSECTN		L	GIES RD	CO		N																					
52.00		52.00	MP MARKER		R	52																								
53.00		53.00	MP MARKER		R	53																								
54.00		54.00	MP MARKER		R	54																								
54.64		54.64								1	1						2B	20B	2B		20	3	02		R3	35	R			
55.00		55.00	MP MARKER		R	55																								
55.22		55.22	ENTER CITY			ODESSA				1	1						2B	20B	2B		20	3	02	0910	R3	25	R	P		
55.23		55.23	MISC FEATR		R	SGN ENT ODESSA																								
55.42		55.42	INTRSECTN		R	DIVISION ST	CT		N	1	1						2B	20B	2B		20	3	02	0910	R3	25	L	B		
55.45		55.45								1	1						10G	26A	10G		26	3	02	0910	R3	25	L	B		
55.49		55.49	BEG ST	I		ALDER ST				1	1						10G	26A	10G		26	3	02	0910	R3	25	L	B	*	
			INTRSECTN		L	SIXTH AVE	CT		Y																					
55.58		55.58	INTRSECTN		B	FIFTH AVE	CT		Y																					
55.65		55.65	INTRSECTN		B	FOURTH AVE	CT		Y	1	1						$$C	56A	$$C		56	3	02	0910	R3	25	L	B	*	
55.68		55.68	BEG BRIDGE	B		CRAB CREEK	ST			1	1						C	26P	C		26	3	02	0910	R3	25	L	P	*	
						BRDG NUM 021/203																								
55.71		55.71	END BRIDGE	B		CRAB CREEK				1	1						C	56A	C		56	3	02	0910	R3	25	L	B	*	
55.72		55.72	INTRSECTN		R	THIRD AVE	CT		Y																					
55.77		55.77	INTRSECTN		B	SECOND AVE	CT		Y																					
55.83		55.83	INTRSECTN		B	SR 28	ST	SS	Y																					
55.89		55.89	INTRSECTN		R	MARJORIE AVE	CT		Y	1	1						C	44A	C		44	3	02	0910	R3	25	L	B	*	
55.91		55.91	RR XING	B		NUM 65744M GRADE																								
55.92		55.92	RR XING	B		NUM 65744M GRADE																								
55.94		55.94	INTRSECTN		B	RAILROAD AVE	CT		Y																					
56.01		56.01	INTRSECTN		B	WARREN AVE	CT		Y																					
56.02		56.02	MP MARKER		R	56																								
56.08		56.08	END ST	I		ALDER ST				1	1						C	44A	C		44	3	02	0910	R3	25	L	B	$	
			INTRSECTN		B	MAY AVE	CT		Y																					
56.16		56.16								1	1						C	34A	C		34	3	02	0910	R3	25	L	P		
56.26		56.26	INTRSECTN		R	FIRST ST	CT		Y																					
56.29		56.29								1	1						5A	24A	5A		24	3	02	0910	R3	25	L	P		
56.31		56.31	LEAVE CITY			ODESSA				1	1						5A	24A	5A		24	3	02	$$$$	R3	25	L	$		
			END CTLSEC			CONTROL SECTION 2230																								
			BEG CTLSEC			CONTROL SECTION 2231																								
56.37		56.32	EQUATION			056.32 =056.37				1	1						2B	24B	2B		24	3	02		R3	25	R			
56.39		56.34								1	1						2B	24B	2B		24	3	02		R3	55	R			
56.70		56.65	ENT/EXIT		L	SANITARY LAND FILL	PV		N																					

SR 021 MAINLINE STATE ROUTE - SRSH COUNTY LINCOLN DOT DISTRICT 6

SRMP	B	ARM	FEATURE	D	LR	DIRECTION TO INVENTORY / LEFT/RIGHT INDICATOR / DESCRIPTION	BRIDGE-UXING-XROAD-OW	TC	L	NBR LNS D	I	WIDTH AND SURFACE INFORMATION: DECREAS/DIV LFT SHD W/S	RDY W/S	RHT SHD W/S	MEDIAN-WD/S	BR	INCRES/UNDI LFT SHD W/S	RDY W/S	RHT SHD W/S	SPC USE LNS WID	TOT RDY WID	MTCE A	SE	CLASSIFICATIONS: CITY NBR	ST FC	LEGAL SPEED D	IB	T R	P K	S T
56.72		56.67								1	1						2B	24B	2B		24	3	02		R3		55	R		
57.00		56.95	MP MARKER		R	57																								
58.00		57.95	MP MARKER		R	58																								
58.71		58.66	INTRSECTN		L	LAKEVIEW RANCH RD	CO		N																					
59.00		58.95	MP MARKER		R	59																								
59.16		59.11								1	1						2B	22B	2B		22	3	02		R3		55	R		
60.00		59.95	MP MARKER		R	60																								
61.00		60.95	MP MARKER		R	61																								
61.85		61.80	INTRSECTN		R	TREJBAL BACK RD	CO		N																					
61.97		61.92	MP MARKER		R	62																								
62.09		62.04	INTRSECTN		R	COFFEE POT RD	CO		N																					
62.26		62.21	BEG BRIDGE	B		LAKE CREEK BRDG NUM 021/208	ST			1	1						$$C	32B	$$C		32	3	02		R3		55	R		
62.27		62.22	END BRIDGE	B		LAKE CREEK				1	1						2B	22B	2B		22	3	02		R3		55	R		
62.99		62.94	MP MARKER		R	63																								
63.00		62.95	INTRSECTN		R	DIEFE RD	CO		N																					
63.06		63.01	WYE CONN		R	DIEFE RD	CO		N																					
64.00		63.95	MP MARKER		R	64																								
64.49		64.44	INTRSECTN		L	LAKEVIEW RANCH RD	CO		N																					
65.00		64.95	MP MARKER		R	65																								
66.00		65.95	MP MARKER		R	66																								
66.85		66.80	INTRSECTN		R	SOMMERS RD	CO		N																					
67.00		66.95	MP MARKER		R	67																								
67.98		67.93	MP MARKER		R	68																								
68.41		68.36	INTRSECTN		L	SCHLIMMER RD	CO		N																					
68.89		68.84	INTRSECTN		L	WEISHAAR RD	CO		N																					
68.96		68.91								1	1						1B	22B	3B		22	3	02		R3		55	R		
69.91		69.86	INTRSECTN		L	RIMROCK RD	CO		N																					
70.00		69.95	MP MARKER		R	70																								
70.92		70.87	INTRSECTN		R	EAGLE SPRINGS RD	CO		N																					
71.00		70.95	MP MARKER		R	71																								
72.00		71.95	MP MARKER		R	72																								
72.22		72.17								1	1						1B	22B	3B		22	3	01		R3		55	R		
72.49		72.44	BEG BRIDGE	B		CANNAWAI CREEK BRDG NUM 021/216	ST			1	1						$$C	32B	$$C		32	3	01		R3		55	R		
72.50		72.45	END BRIDGE	B		CANNAWAI CREEK				1	1						3B	22B	3B		22	3	01		R3		55	R		
73.00		72.95	MP MARKER		R	73																								
73.99		73.94	MP MARKER		R	74																								
74.97		74.92	INTRSECTN		L	KUCHENBUCH RD	CO		N																					
74.99		74.94	MP MARKER		R	75																								
75.99		75.94	MP MARKER		R	76																								
76.96		76.91	INTRSECTN		R	MCMICHAEL RD	CO		N																					
77.00		76.95	MP MARKER		R	77																								

SR 021 MAINLINE STATE ROUTE - SRSH COUNTY LINCOLN DOT DISTRICT 6

SRMP	B	ARM	FEATURE	D	LR	DESCRIPTION	BRIDGE/UXING/XROAD OW	TC	L	NBR LNS D	I	DECREAS/DIV LFT SHD W/S	RDY W/S	RHT SHD W/S	MEDIAN WD/S	BR	INCRES/UNDI LFT SHD W/S	RDY W/S	RHT SHD W/S	SPC USE LNS WID	TOT RDY WID	MTCE A	SE	CITY NBR	ST FC	LEGAL SPEED D	IB	T R	P K	S T
77.12		77.07								1	1						3B	22B	3B		22	3	01		R3	55	R		
78.00		77.95	MP MARKER		R	78																							
78.01		77.96	INTRSECTN		L	MONSON Y RD	CO		N																				
78.12		78.07	INTRSECTN		L	CRICK RD	CO		N																				
78.17		78.12	INTRSECTN		L	MONSON RD	CO		N																				
79.00		78.95	MP MARKER		R	79																							
79.13		79.08	INTRSECTN		L	SCHWEDA RD	CO		N																				
80.01		79.96	MP MARKER		R	80																							
80.06		80.01	INTRSECTN		R	CURLEW RD	CO		N																				
80.13		80.08	INTRSECTN		L	WAGNER RD	CO		N																				
80.19		80.14								1	1						1B	20B	1B		20	3	01		R3	55	R		
81.00		80.95	MP MARKER		R	81																							
81.04		80.99	INTRSECTN		R	HANKEL RD	CO		N																				
81.18		81.13	INTRSECTN		R	APACHE PASS RD	CO		N																				
82.00		81.95	MP MARKER		R	82																							
83.00		82.95	MP MARKER		R	83																							
83.11		83.06	INTRSECTN		L	QUIRK RD	CO		N																				
			INTRSECTN		R	SCHUSTER RD	CO		N																				
84.00		83.95	MP MARKER		R	84																							
84.11		84.06	INTRSECTN		L	AXTEL RD	CO		N																				
85.00		84.95	MP MARKER		R	85																							
85.11		85.06	INTRSECTN		B	STEWART RD	CO		N																				
85.16		85.11	BEG BRIDGE	B		SINKING CREEK	ST			1	1						$$C	26P	$$C		26	3	01		R3	55	R		
						BRDG NUM 021/224																							
85.17		85.12	END BRIDGE	B		SINKING CREEK				1	1						1B	20B	1B		20	3	01		R3	55	R		
85.99		85.94	MP MARKER		R	86																							
87.00		86.95	MP MARKER		R	87																							
87.10		87.05	INTRSECTN		R	DREGER RD	CO		N																				
88.00		87.95	MP MARKER		R	88																							
88.09		88.04	INTRSECTN		L	BAGLEY RD	CO		N																				
88.23		88.18	BEG BRIDGE	B		DRY RUN	ST			1	1						$$C	26B	$$C		26	3	01		R3	55	R		
						BRDG NUM 021/226																							
88.24		88.19	END BRIDGE	B		DRY RUN				1	1						1B	20B	1B		20	3	01		R3	55	R		
88.99		88.94	MP MARKER		R	89																							
89.12		89.07	INTRSECTN		L	MAGEE RD	CO		N																				
90.00		89.95	MP MARKER		R	90																							
90.12		90.07	BEG BRIDGE	B		CREEK	ST																						
						BRDG NUM 021/227																							
90.13		90.08	END BRIDGE	B		CREEK																							
			INTRSECTN		B	HADEN RD	CO		N																				
91.00		90.95	MP MARKER		R	91																							
91.35		91.30	ENTER CITY			WILBUR				1	1						1B	20B	1B		20	3	01	1440	R3	30	R	P	
			MISC FEATR		R	SGN ENT WILBUR																							

SR 021 MAINLINE STATE ROUTE - SRSH COUNTY LINCOLN DOT DISTRICT 6

SRMP	B	ARM	FEATURE	DIRECTION TO INVENTORY / LEFT/RIGHT INDICATOR	DESCRIPTION	BRIDGE/UXING/XROAD/OW	TC	L	NBR LNS D	I	DECREAS/DIV LFT SHD W/S	RDY W/S	RHT SHD W/S	MEDIAN-WD/S	BR	INCRES/UNDI LFT SHD W/S	RDY W/S	RHT SHD W/S	SPC USE LNS WID	TOT RDY WID	MTCE A	SE	CITY NBR	ST FC	LEGAL SPEED D	IB	T R	P K	S T
91.38		91.33	BEG ST	I	BRUCE AVE SW				1	1						1B	20B	1B		20	3	01	1440	R3	30		R	P	*
			INTRSECTN	R	PRINCE ST	CT		N																					
91.63		91.58	RR XING	B	NUM 66076P GRADE																								
91.66		91.61	END ST	I	BRUCE AVE SW				1	1						1A	20A	1A		20	3	01	1440	R3	30		R	P	*
			BEG ST	I	WEST ST SW																								
			INTRSECTN	R	FRONT AVE SW	CT		Y																					
91.72		91.67	BEG BRIDGE	B	GOOSE CREEK	ST			1	1						$$C	26P	$$C		26	3	01	1440	R3	30		R	P	*
					BRDG NUM 021/229																								
91.73		91.68	END BRIDGE	B	GOOSE CREEK				1	1						1A	20A	1A		20	3	01	1440	R3	30		R	P	*
91.78		91.73	LEAVE CITY		WILBUR				$	$						$$$	$$$	$$$		$$$	$	$$	$$$$	$$	$$	$	$	$	
			END ST	I	WEST ST SW																								
			BEG COINCI		SR 002 MP221.54																								
			END CTLSEC		CONTROL SECTION 2231																								
			INTRSECTN	B	SR 2	ST	SS	Y																					
92.43		92.38	BEG CTLSEC		CONTROL SECTION 2208				1	1						5B	25B	8B		25	3	01		R3	60		R		
			INTRSECTN	B	SR 2	ST	SS	Y																					
			END COINCI		SR 002 MP220.88																								
92.45		92.40	WYE CONN	B	SR 2	ST		Y	1	1						4B	24B	4B		24	3	01		R3	60		R		
92.57		92.52	INTRSECTN	R	COLE ST RD	CO		N																					
92.58		92.53	WYE CONN	R	COLE ST RD	CO		N																					
92.95		92.90	INTRSECTN	L	SR 174	ST	SS	N	1	1						4B	22B	5B		22	3	01		R3	55		R		
93.00		92.95	MP MARKER	R	93																								
93.09		93.04	INTRSECTN	B	WILLIAMS RD	CO		N																					
94.00		93.95	MP MARKER	R	94																								
94.11		94.06	INTRSECTN	B	ALDERSON RD	CO		N																					
94.88		94.83							1	1						2B	22B	2B		22	3	01		R3	55		R		
95.00		94.95	MP MARKER	R	95																								
95.55		95.50	INTRSECTN	L	JURGENSEN RD	CO		N																					
96.00		95.95	MP MARKER	R	96																								
97.00		96.95	MP MARKER	R	97																								
97.14		97.09	INTRSECTN	B	KRAUSE RD	CO		N																					
98.01		97.96	MP MARKER	R	98																								
98.92		98.87	INTRSECTN	R	EFTER RD	CO		N																					
98.99		98.94	MP MARKER	R	99																								
99.24		99.19							1	1						2B	22B	2B		22	3	01		R3	30		R		
99.38		99.33							1	1						2B	22B	2B		22	3	01		R3	30		M		
100.00		99.95	MP MARKER	R	100																								

INTERSECTION DETAIL

SRMP	B	ARM	TURN LANES L NEAR LGT	WD	R NEAR LGT	WD	L FAR LGT	WD	R FAR LGT	WD	ACCELERATION LANES LEFT LGT	WD	L-CNTR LGT	WD	R-CNTR LGT	WD	RIGHT LGT	WD
92.95		92.90			.02	11												

SR 021 MAINLINE STATE ROUTE - SRSH COUNTY LINCOLN DOT DISTRICT 6

SRMP	B	ARM	FEATURE	D	LR	DESCRIPTION	BRIDGE/UXING/XROAD OW	TC	L	NBR LNS D	I	DECREAS/DIV LFT SHD W/S	RDY W/S	RHT SHD W/S	MEDIAN WD/S	BR	INCRES/UNDI LFT SHD W/S	RDY W/S	RHT SHD W/S	SPC USE LNS WID	TOT RDY WID	MTCE A	SE	CITY NBR	ST FC	LEGAL SPEED D	IB	T R	P K	S T
100.04		99.99								1	1						2B	22B	2B		22	3	01		R3	30		M		
101.00		100.95	MP MARKER		R	101																								
102.00		101.95	MP MARKER		R	102																								
102.24		102.19								1	1						2B	22B	2B		22	3	01		R3	50		M		
102.62		102.57								1	1						2B	22B	2B		22	3	01		R3	50		R		
103.00		102.95	MP MARKER		R	103																								
104.00		103.95	MP MARKER		R	104																								
105.00		104.95	MP MARKER		R	105																								
106.00		105.95	MP MARKER		R	106																								
106.23		106.18								1	1						2B	22B	2B		22	3	01		R3	35		R		
106.48		106.43	INTRSECTN		L	KELLER FERRY REC AREA	OT		Y																					
106.56		106.51	ENT/EXIT		R	REST AREA	ST		Y																					
106.58		106.53	MISC FEATR		L	SGN ENT LINCOLN CO																								
106.62		106.57	ENT/EXIT		R	REST AREA	ST		Y																					
106.65		106.60	BEG FER ZN			BEGIN FERRY ZONE				$	$						$$$	$$$	$$$		$$$	3	01		R3	35		$		
			END CTLSEC			CONTROL SECTION 2208																								
			TRAF RCDR	B		FY03 0																								
			FERRY TERM		R	KELLERFERRY LANDING																								
						OWNER DOT																								
			LEAVE CO			LINCOLN																								

SR 021 MAINLINE STATE ROUTE - SRSH COUNTY FERRY DOT DISTRICT 6

SRMP	B	ARM	FEATURE	DIRECTION TO INVENTORY / LEFT/RIGHT INDICATOR	DESCRIPTION	BRIDGE/UXING/XROAD	NBR LNS D	I	DECREAS/DIV LFT SHD W/S	RDY W/S	RHT SHD W/S	MEDIAN WD/S	BR	INCRES/UNDI LFT SHD W/S	RDY W/S	RHT SHD W/S	SPC USE LNS WID	TOT RDY WID	MTCE A	SE	CITY NBR	ST FC	LEGAL SPEED D	IB	T R	P K	S T
106.66		106.61	ENTER CO		FERRY		1	1						4B	21B	4B		21	4	02		R3	55	R			
			BEG CTLSEC		CONTROL SECTION 1001																						
			FERRY TERM	R	KELLERFERRY LANDING																						
					OWNER DOT																						
			END FER ZN		END FERRY ZONE																						
106.73		106.68					1	1						2B	21B	2B		21	4	02		R3	55	R			
107.00		106.95	MP MARKER	R	107																						
107.29		107.24					1	1						3B	21B	3B		21	4	02		R3	55	R			
107.69		107.64	INTRSECTN	L	SWAWILLA BASIN RD	CO	N																				
108.00		107.95	MP MARKER	R	108																						
108.95		108.90	MP MARKER	R	109																						
110.01		109.96	MP MARKER	R	110																						
111.02		110.97	MP MARKER	R	111																						
111.31		111.26	INTRSECTN	L	OLD MANILA CREEK RD	CO	N																				
111.73		111.68	INTRSECTN	L	MANILA CREEK RD	CO	N																				
112.00		111.95	MP MARKER	R	112																						
113.00		112.95	MP MARKER	R	113																						
113.75		113.70	ENT/EXIT	R	CAMPGROUND	RS	N																				
113.85		113.80	INTRSECTN	L	INDIAN RESERVATION RD	RS	N																				
114.00		113.95	MP MARKER	R	114																						
114.28		114.23					1	1						2B	21B	2B		21	4	02		R3	55	R			
114.72		114.67	INTRSECTN	L	LODOEN FLATS RD	RS	N																				
115.00		114.95	MP MARKER	R	115																						
115.08		115.03	INTRSECTN	L	INDIAN RESERVATION RD	RS	N																				
115.87		115.82	INTRSECTN	L	MEADOW CREEK RD	CO	N																				
115.98		115.93					1	1						2B	21B	2B		21	4	02		R3	45	R			
116.00		115.95	MP MARKER	R	116																						
116.01		115.96	INTRSECTN	R	MEADOW RIDGE HOLMES	RS	Y	1	1					3B	21B	3B		21	4	02		R3	45	R			
116.37		116.32	INTRSECTN	R	SANPOIL HOMES	RS	Y																				
116.53		116.48	INTRSECTN	L	MTN RIDGE HOMES	RS	Y																				
116.59		116.54	MISC FEATR	R	SGN ENT KELLER																						
116.74		116.69	MISC FEATR	L	SGN ENT KELLER																						
117.00		116.95	MP MARKER	R	117		1	1						3B	21B	3B		21	4	02		R3	55	R			
117.05		117.00	INTRSECTN	L	JACK CREEK RD	CO	N																				
117.10		117.05					1	1						6B	21B	6B		21	4	02		R3	55	R			
117.13		117.08	INTRSECTN	R	SILVER CREEK RD	CO	N																				
117.67		117.62	INTRSECTN	L	KELLER CEMETERY	PV	N																				
117.90		117.85	INTRSECTN	R	SALTZ RD	CO	N																				
118.00		117.95	MP MARKER	R	118																						
118.20		118.15	ENT/EXIT	L	SANPOIL LOG SCALES	PV	N																				
118.24		118.19	ENT/EXIT	L	SANPOIL LOG SCALES	PV	N																				
118.27		118.22	INTRSECTN	R	MISSION RD	CO	N																				
118.90		118.85	INTRSECTN	L	BRUSH CREEK RD	CO	N																				

SR 021 MAINLINE STATE ROUTE - SRSH COUNTY FERRY DOT DISTRICT 6

SRMP	B	ARM	FEATURE	D	LR	DESCRIPTION	BRIDGE/UXING/XROAD OW	TC	L	NBR LNS D	I	DECREAS/DIV LFT SHD W/S	RDY W/S	RHT SHD W/S	MEDIAN WD/S	BR	INCRES/UNDI LFT SHD W/S	RDY W/S	RHT SHD W/S	SPC USE LNS WID	TOT RDY WID	MTCE A	SE	CITY NBR	ST FC	LEGAL SPEED D	IB	T R	P K	S T
119.00		118.95	MP MARKER		R	119				1	1						6B	21B	6B		21	4	02		R3	55	R			
119.03		118.98	ENT/EXIT		R	PUBLIC FISHING		CO	N																					
119.57		119.52								1	1						3B	21B	4B		21	4	02		R3	55	R			
120.00		119.95	MP MARKER		R	120																								
120.20		120.15	INTRSECTN		L	S EMPIRE CREEK RD		CO	N	1	1						2B	21B	2B		21	4	02		R3	55	R			
121.00		120.95	MP MARKER		R	121																								
121.75		121.70	INTRSECTN		R	IRON CREEK RD		CO	N	1	1						3B	21B	3B		21	4	02		R3	55	R			
122.00		121.95	MP MARKER		R	122																								
122.07		122.02	INTRSECTN		L	LIME CREEK RD		CO	N																					
122.45		122.40								1	1						2B	21B	2B		21	4	02		R3	55	R			
122.83		122.78								1	1						3B	21B	3B		21	4	02		R3	55	R			
123.00		122.95	MP MARKER		R	123																								
123.74		123.69	INTRSECTN		L	CACHE CREEK RD		CO	N	1	1						2B	21B	2B		21	4	02		R3	55	R			
124.00		123.95	MP MARKER		R	124																								
124.63		124.58	INTRSECTN		R	INKS RD		RS	N																					
125.00		124.95	MP MARKER		R	125																								
126.00		125.95	MP MARKER		R	126																								
127.01		126.96	MP MARKER		R	127																								
127.75		127.70	INTRSECTN		R	BRIDGE CREEK RD		CO	N	1	1						3B	21B	3B		21	4	02		R3	55	R			
128.00		127.95	MP MARKER		R	128																								
129.00		128.95	MP MARKER		R	129																								
130.01		129.96	MP MARKER		R	130																								
130.40		130.35								1	1						2B	21B	2B		21	4	02		R3	55	R			
130.74		130.69	BEG BRIDGE	B		SAN POIL RIVER		ST		1	1						$$C	24B	$$C		24	4	02		R3	55	R			
						BRDG NUM 021/311																								
130.75		130.70	END BRIDGE	B		SAN POIL RIVER				1	1						2B	21B	2B		21	4	02		R3	55	R			
130.87		130.82	INTRSECTN		R	THIRTY MILE RD		CO	N																					
131.00		130.95	MP MARKER		R	131																								
131.62		131.57	BEG BRIDGE	B		SAN POIL RIVER		ST		1	1						$$C	24B	$$C		24	4	02		R3	55	R			
						BRDG NUM 021/312																								
131.63		131.58	END BRIDGE	B		SAN POIL RIVER				1	1						2B	21B	2B		21	4	02		R3	55	R			
132.00		131.95	MP MARKER		R	132																								
133.00		132.95	MP MARKER		R	133																								
133.47		133.42	INTRSECTN		L	S NANAMKIN CREEK RD		RS	N																					
133.53		133.48								1	1						1A	22A	2A		22	4	02		R3	55	R			
133.60		133.55	BEG BRIDGE	B		S NANAMKIN CREEK		ST																						
						BRDG NUM 021/312.25																								
133.61		133.56	END BRIDGE	B		S NANAMKIN CREEK																								
133.69		133.64								1	1						2B	21B	2B		21	4	02		R3	55	R			
134.00		133.95	MP MARKER		R	134																								
134.35		134.30	INTRSECTN		L	NORTH NANAMKIN CREEK RD		RS	N																					
135.00		134.95	MP MARKER		R	135																								
136.00		135.95	MP MARKER		R	136																								

SR 021 MAINLINE STATE ROUTE - SRSH COUNTY FERRY DOT DISTRICT 6

SRMP	B	ARM	FEATURE	DIRECTION TO INVENTORY / LEFT/RIGHT INDICATOR	DESCRIPTION	BRIDGE/UXING/XROAD OW	TC	L	WIDTH AND SURFACE INFORMATION: NBR LNS D	I	DECREAS/DIV LFT SHD W/S	RDY W/S	RHT SHD W/S	MEDIAN WD/S	BR	INCRES/UNDI LFT SHD W/S	RDY W/S	RHT SHD W/S	SPC USE LNS WID	TOT RDY WID	MTCE A	SE	CITY NBR	CLASSIFICATIONS: ST FC	LEGAL SPEED D	IB	T R	P K	S T
136.07		136.02							1	1						2B	21B	2B		21	4	02		R3	55	R			
136.56		136.51	ENT/EXIT	R	SAN POIL BEAR CR CMPGRND	RS		N																					
137.00		136.95	MP MARKER	R	137																								
138.00		137.95	MP MARKER	R	138																								
139.00		138.95	MP MARKER	R	139																								
140.00		139.95	MP MARKER	R	140																								
140.30		140.25	INTRSECTN	R	TWENTY ONE MILE RD	CO		N																					
140.32		140.27	WYE CONN	R	TWENTY ONE MILE RD	CO		N																					
141.00		140.95	MP MARKER	R	141																								
142.00		141.95	MP MARKER	R	142																								
142.30		142.25	INTRSECTN	L	NINETEEN MILE RD	CO		N																					
			INTRSECTN	R	TWENTY ONE MILE RD	CO		N																					
143.00		142.95	MP MARKER	R	143																								
143.41		143.36	INTRSECTN	L	INDIAN RESERVATION RD	RS		N	1	1						1B	21B	1B		21	4	02		R3	55	R			
144.00		143.95	MP MARKER	R	144																								
144.30		144.25	INTRSECTN	R	SEVENTEENMILE CREEK RD	RS		N																					
144.86		144.81							1	1						3B	21B	3B		21	4	02		R3	55	R			
145.00		144.95	MP MARKER	R	145																								
145.62		145.57	BEG BRIDGE	B	W FORK SAN POIL RIVER	ST			1	1						$$C	24B	$$C		24	4	02		R3	55	R			
					BRDG NUM 021/321																								
145.63		145.58	END BRIDGE	B	W FORK SAN POIL RIVER				1	1						4B	21B	4B		21	4	02		R3	55	R			
145.76		145.71	INTRSECTN	L	GOLD CREEK RD	CO		N																					
146.00		145.95	MP MARKER	R	146																								
147.00		146.95	MP MARKER	R	147																								
147.62		147.57	BEG BRIDGE	B	SAN POIL RIVER	ST			1	1						$$C	24B	$$C		24	4	02		R3	55	R			
					BRDG NUM 021/322																								
147.63		147.58	END BRIDGE	B	SAN POIL RIVER				1	1						2B	21B	2B		21	4	02		R3	55	R			
147.84		147.79	ENT/EXIT	R	THIRTEEN MILE TRAILHEAD	FS		N																					
148.00		147.95	MP MARKER	R	148																								
148.45		148.40	BEG BRIDGE	B	SAN POIL RIVER	ST																							
					BRDG NUM 021/323																								
148.46		148.41	END BRIDGE	B	SAN POIL RIVER																								
149.00		148.95	MP MARKER	R	149																								
149.45		149.40							1	1						1B	21B	1B		21	4	02		R3	55	R			
150.00		149.95	MP MARKER	R	150																								
150.91		150.86	ENT/EXIT	B	10 MILE CAMPGROUND	FS		N																					
151.02		150.97	MP MARKER	R	151																								
151.83		151.78							1	1						1B	22B	1B		22	4	02		R3	55	R			
152.02		151.97	MP MARKER	R	152																								
153.00		152.95							1	1						1B	21B	1B		21	4	02		R3	55	R			
153.03		152.98	MP MARKER	R	153																								
153.23		153.18							1	1						2B	22B	2B		22	4	02		R3	55	R			
153.27		153.22	BEG BRIDGE	B	SCATTER CREEK	ST																							

SR 021 MAINLINE STATE ROUTE - SRSH COUNTY FERRY DOT DISTRICT 6

SRMP	B	ARM	FEATURE	D	LR	DESCRIPTION	BRIDGE/UXING/XROAD OW	TC	L	NBR LNS D	I	DECREAS/DIV LFT SHD W/S	RDY W/S	RHT SHD W/S	MEDIAN WD/S	BR	INCRES/UNDI LFT SHD W/S	RDY W/S	RHT SHD W/S	SPC USE LNS WID	TOT RDY WID	MTCE A	SE	CITY NBR	ST FC	LEGAL SPEED D	IB	T R	P K	S T
153.27		153.22				BRDG NUM 021/324.25				1	1						2B	22B	2B		22	4	02		R3		55	R		
153.28		153.23	END BRIDGE	B		SCATTER CREEK																								
153.31		153.26								1	1						1B	21B	1B		21	4	02		R3		55	R		
153.36		153.31	INTRSECTN		L	SCATTER CREEK RD	CO		N																					
154.02		153.97	MP MARKER		R	154																								
154.55		154.50	INTRSECTN		R	MCMANN CREEK RD	CO		N																					
155.00		154.95	MP MARKER		R	155																								
155.06		155.01	BEG BRIDGE	B		GOLDEN HARVEST CREEK	ST																							
						BRDG NUM 021/325.25																								
155.07		155.02	END BRIDGE	B		GOLDEN HARVEST CREEK																								
156.00		155.95	MP MARKER		R	156																								
156.36		156.31								1	1						6B	21B	6B		21	4	02		R3		55	R		
157.00		156.95	MP MARKER		R	157																								
157.81		157.76								1	1						2B	21B	2B		21	4	02		R3		55	R		
158.00		157.95	MP MARKER		R	158																								
158.32		158.27	INTRSECTN		R	ADAMS RD	CO		N																					
159.00		158.95	MP MARKER		R	159																								
159.01		158.96	ENT/EXIT		L	D.O.T. MAINTENANCE SHOP	ST		N	1	1						1B	21B	1B		21	4	02		R3		55	R		
159.55		159.50	INTRSECTN		L	PENDRY RD	CO		N																					
159.61		159.56	BEG BRIDGE	B		GRANITE CREEK	ST			1	1						$$C	31B	$$C		31	4	02		R3		55	R		
						BRDG NUM 021/326																								
159.62		159.57	END BRIDGE	B		GRANITE CREEK				1	1						2B	21B	2B		21	4	02		R3		55	R		
159.68		159.63	INTRSECTN		R	HESSIE BLVD	CO		N																					
159.88		159.83	MISC FEATR		R	SGN ENT REPUBLIC																								
159.89		159.84	ENTER CITY			REPUBLIC				1	1						2B	21B	2B		21	4	02	1075	R3		55	R	P	
160.00		159.95	MP MARKER		R	160																								
160.06		160.01								1	1						3B	22B	3B		22	4	02	1075	R3		35	R	P	
160.07		160.02	INTRSECTN		L	15TH ST	CT		N																					
160.09		160.04	WYE CONN		L	SR 20	ST		Y																					
160.10		160.05	LEAVE CITY			REPUBLIC				$	$						$$$	$$$	$$$		$$$	$	$$	$$$$	$$		$$	$	$	
			BEG COINCI			SR 020 MP302.65																								
			END CTLSEC			CONTROL SECTION 1001																								
			INTRSECTN		B	SR 20	ST		Y																					
162.66		162.61	BEG CTLSEC			CONTROL SECTION 1030				1	1						3A	22A	3A		22	4	02		R3		55	R		
			INTRSECTN		B	SR 20	ST	SS	Y																					
			END COINCI			SR 020 MP305.24																								
162.68		162.63	INTRSECTN		R	SMITH DR	CO		N																					
162.73		162.68								1	1						3B	22B	3B		22	4	02		R3		55	R		
162.81		162.76	INTRSECTN		L	PINE GROVE ST	CO		N																					
162.98		162.93	INTRSECTN		R	SMITH DR	CO		N																					
163.02		162.97	MP MARKER		R	163																								
163.53		163.48	INTRSECTN		R	OLD KETTLE FALLS RD	CO		Y																					

INTERSECTION DETAIL

SRMP	B	ARM	TURN LANES L NEAR LGT	WD	R NEAR LGT	WD	L FAR LGT	WD	R FAR LGT	WD	ACCELERATION LANES LEFT LGT	WD	L-CNTR LGT	WD	R-CNTR LGT	WD	RIGHT LGT	WD
163.53		163.48					.04	12										

SR 021 MAINLINE STATE ROUTE - SRSH COUNTY FERRY DOT DISTRICT 6

SRMP	B	ARM	FEATURE	D	LR	DESCRIPTION	BRIDGE/UXING/XROAD OW	TC	L	NBR LNS D	I	DECREAS/DIV LFT SHD W/S	RDY W/S	RHT SHD W/S	MEDIAN WD/S	BR	INCRES/UNDI LFT SHD W/S	RDY W/S	RHT SHD W/S	SPC USE LNS WID	TOT RDY WID	MTCE A	SE	CITY NBR	ST FC	LEGAL SPEED D	IB	T R	P K	S T
163.56		163.51								1	1						3B	22B	3B		22	4	02		R3	55	R		
163.75		163.70								1	1						4B	22B	4B		22	4	02		R3	55	R		
163.93		163.88	INTRSECTN		L	LUMBERMILL RD	CO		Y																				
164.02		163.97	MP MARKER		R	164																							
164.20		164.15								1	1						3B	22B	3B		22	4	02		R3	55	R		
165.02		164.97	MP MARKER		R	165																							
165.33		165.28	BEG BRIDGE	B		SAN POIL RIVER BRDG NUM 021/331	ST			1	1						$$W	32B	$$W		32	4	02		R3	55	R		
165.34		165.29	END BRIDGE	B		SAN POIL RIVER				1	1						3B	22B	3B		22	4	02		R3	55	R		
165.37		165.32	INTRSECTN		R	FISH HATCHERY RD	CO		N																				
			INTRSECTN		L	W CURLEW LAKE RD	CO		N																				
166.00		165.95	MP MARKER		R	166																							
166.42		166.37	INTRSECTN		L	W HERRON CREEK RD	CO		N																				
166.69		166.64	INTRSECTN		R	HERRON CREEK RD	CO		N																				
167.00		166.95	MP MARKER		R	167																							
167.05		167.00	INTRSECTN		L	CURLEW DR	CO		N																				
167.78		167.73	INTRSECTN		L	AIRPORT RD	CO		N																				
168.00		167.95	MP MARKER		R	168																							
168.40		168.35	INTRSECTN		R	WOLF CREEK RD	CO		Y																				
168.57		168.52	INTRSECTN		R	WOLF CAMP RD	CO		N																				
168.58		168.53								1	1						2A	21A	2A		21	4	02		R3	55	R		
168.62		168.57	ENT/EXIT		L	CURLEW LAKE STATE PARK	ST		N																				
168.68		168.63	INTRSECTN		L	OSPREY LN	PV		N																				
169.00		168.95	MP MARKER		R	169																							
169.39		169.34	INTRSECTN		L	DOLLAR BAR BEACH RD	CO		N																				
169.77		169.72	INTRSECTN		L	PINE POINT RD	CO		N																				
170.00		169.95	MP MARKER		R	170																							
170.53		170.48	INTRSECTN		L	KIWANIS RD	CO		N																				
171.00		170.95	MP MARKER		R	171																							
171.66		171.61	INTRSECTN		R	LAMBERT CREEK RD	CO		N																				
172.00		171.95	MP MARKER		R	172																							
172.18		172.13	BEG BRIDGE	B		LAMBERT CREEK BRDG NUM 021/332.25	ST																						
172.19		172.14	END BRIDGE	B		LAMBERT CREEK																							
172.27		172.22	INTRSECTN		L	W CURLEW LAKE RD	CO		N																				
172.83		172.78	BEG BRIDGE	B		CURLEW CREEK BRDG NUM 021/333	ST			1	1						$$C	32A	$$C		32	4	02		R3	55	R		

INTERSECTION DETAIL

SRMP	B	ARM	TURN LANES L NEAR LGT	WD	R NEAR LGT	WD	L FAR LGT	WD	R FAR LGT	WD	ACCELERATION LANES LEFT-- LGT	WD	L-CNTR LGT	WD	R-CNTR LGT	WD	RIGHT- LGT	WD
163.93		163.88	.03	11														

SR 021 MAINLINE STATE ROUTE - SRSH COUNTY FERRY DOT DISTRICT 6

SRMP	B	ARM	FEATURE	D	LR	DESCRIPTION	BRIDGE/UXING/XROAD OW	TC	L	NBR LNS D	I	DECREAS/DIV LFT SHD W/S	RDY W/S	RHT SHD W/S	MEDIAN WD/S	BR	INCRES/UNDI LFT SHD W/S	RDY W/S	RHT SHD W/S	SPC USE LNS WID	TOT RDY WID	MTCE A	SE	CITY NBR	ST FC	LEGAL SPEED D	IB	T R	P K	S T
172.84		172.79	END BRIDGE	B		CURLEW CREEK				1	1						2A	21A	2A		21	4	02		R3	55	R		
173.00		172.95	MP MARKER		R	173																							
174.01		173.96	MP MARKER		R	174																							
174.02		173.97	INTRSECTN		R	TUCKER RD	CO		N																				
175.00		174.95	MP MARKER		R	175				1	1						2A	21A	2A		21	4	02		R3	45	R		
175.03		174.98	MISC FEATR		R	SGN ENT MALO																							
175.12		175.07	INTRSECTN		R	ST PETERS CREEK RD	CO		Y																				
175.18		175.13	MISC FEATR		L	SGN ENT MALO																							
175.55		175.50								1	1						2A	21A	2A		21	4	02		R3	55	R		
175.58		175.53	INTRSECTN		L	BAUMP RD	CO		N																				
175.77		175.72	INTRSECTN		R	ART CREEK RD	CO		N																				
176.00		175.95	MP MARKER		R	176																							
176.43		176.38	RR XING	B		NUM 59224P GRADE																							
176.59		176.54	INTRSECTN		R	AENEAS CREEK RD	CO		N																				
177.00		176.95	MP MARKER		R	177																							
177.06		177.01	INTRSECTN		L	EMPIRE CREEK RD	CO		N																				
177.90		177.85	INTRSECTN		L	SOMDAY RD	CO		N																				
178.00		177.95	MP MARKER		R	178																							
179.00		178.95	MP MARKER		R	179																							
179.14		179.09	INTRSECTN		R	TONASKET CREEK RD	CO		N																				
180.00		179.95	MP MARKER		R	180																							
180.05		180.00								1	1						2A	21A	2A		21	4	02		R3	45	R		
180.41		180.36	INTRSECTN		L	LUNDIMO MEADOW RD	CO		N																				
180.55		180.50	RR XING	B		NUM 59218L GRADE																							
180.91		180.86	INTRSECTN		R	BOULDER CREEK RD	CO		N																				
			INTRSECTN		L	KETTLE RIVER RD	CO		N																				
180.98		180.93	MP MARKER		R	181																							
181.00		180.95	BEG BRIDGE	B		KETTLE RIVER	ST			1	1						$$C	26P	$$C		26	4	02		R3	45	R		
						BRDG NUM 021/334																							
181.04		180.99	END BRIDGE	B		KETTLE RIVER				1	1						2A	21A	2A		21	4	02		R3	45	R		
181.18		181.13	INTRSECTN		L	CUSTOMS RD	CO		N																				
181.32		181.27	INTRSECTN		R	FERRY ST	CO		Y																				
181.56		181.51	INTRSECTN		L	VULCAN MT RD	CO		N																				
181.70		181.65								1	1						2A	21A	2A		21	4	02		R3	55	R		
182.01		181.96	MP MARKER		R	182																							
182.66		182.61	INTRSECTN		L	RINCON RD	CO		N																				
183.00		182.95	MP MARKER		R	183																							
184.01		183.96	MP MARKER		R	184																							
185.01		184.96	MP MARKER		R	185																							
185.14		185.09	INTRSECTN		L	LITTLE GOOSMUS CREEK RD	CO		N																				
185.97		185.92	INTRSECTN		L	BIG GOOSMUS CREEK RD	CO		N																				
186.00		185.95	MP MARKER		R	186																							
187.01		186.96	MP MARKER		R	187																							

SR 021 MAINLINE STATE ROUTE - SRSH COUNTY FERRY DOT DISTRICT 6

SRMP	B	ARM	FEATURE	D	LR	DESCRIPTION	BRIDGE/UXING/XROAD OW	TC	L	NBR LNS D	I	DECREAS/DIV LFT SHD W/S	RDY W/S	RHT SHD W/S	MEDIAN WD/S	BR	INCRES/UNDI LFT SHD W/S	RDY W/S	RHT SHD W/S	SPC USE LNS WID	TOT RDY WID	MTCE A	SE	CITY NBR	ST FC	LEGAL SPEED D	IB	T R	P K	S T
187.35		187.30								1	1						2A	21A	2A		21	4	02		R3	55	R		
187.70		187.65	INTRSECTN		L	UPPER DANVILLE RD	CO		N																				
188.01		187.96	MP MARKER		R	188																							
189.00		188.95	MP MARKER		R	189																							
189.16		189.11	INTRSECTN		R	LONE RANCH CREEK RD	CO		N																				
190.00		189.95	MP MARKER		R	190																							
190.45		190.40	INTRSECTN		L	RACE ST	CO		N																				
190.48		190.43	MISC FEATR		R	SGN ENT DANVILLE																							
190.52		190.47								1	1						2A	21A	2A		21	4	02		R3	35	R		
190.75		190.70	INTRSECTN		R	E WALL ST	CO		N																				
			INTRSECTN		L	4TH OF JULY CREEK RD	CO		N																				
190.84		190.79	MISC FEATR		L	SGN ENT DANVILLE																							
191.03		190.98	MP MARKER		R	191																							
191.25		191.20	MISC FEATR		L	SGN WELCOME TO WASHINGTN				1	1						4A	22A	4A		22	4	02		R3	35	R		
191.34		191.29	BORDER STA		R	INTERNATIONAL BDRY																							
						OWNER USC																							
			END CTLSEC			CONTROL SECTION 1030																							
			END ROUTE																										

SR 023 MAINLINE STATE ROUTE - SRSH COUNTY WHITMAN DOT DISTRICT 6

SRMP	B	ARM	FEATURE	D	LR	DESCRIPTION	BRIDGE/XING/XROAD/OW	TC	L	NBR LNS/D	I	DECREAS/DIV LFT SHD W/S	RDY W/S	RHT SHD W/S	MEDIAN/WD/S	BR	INCRES/UNDI LFT SHD W/S	RDY W/S	RHT SHD W/S	SPC USE LNS/WID	TOT RDY/WID	MTCE A	SE	CITY NBR	ST FC	LEGAL SPEED D	IB	T R	P K	S T
0.00		0.00	BEG ROUTE			MAIN ROUTE				1	1						8B	24A	8B		24	2	02		R3		35	R		
						SR 195/STEPTOE TO SR 28																								
			BEG CTLSEC			CONTROL SECTION 3833																								
			INTRSECTN	B		SR 195	ST	SS	Y																					
0.01		0.01	INTRSECTN	R		INLAND RD	CO		N																					
			INTRSECTN	L		BLACKWELL RD	CO		N																					
0.10		0.10	INTRSECTN	B		STEPTOE ST	CO		N																					
0.13		0.13								1	1						8B	24B	8B		24	2	02		R3		35	R		
0.16		0.16	MISC FEATR	L		SGN ENT STEPTOE																								
0.17		0.17	INTRSECTN	B		STEVENS ST	CO		N																					
0.22		0.22								1	1						8B	24B	8B		24	2	02		R3		55	R		
0.26		0.26	INTRSECTN	R		ELDER ST	CO		N																					
0.37		0.37								1	1						4B	22B	4B		22	2	02		R3		55	R		
1.00		1.00	MP MARKER	R		1																								
1.27		1.27								1	1						5G	23B	5G		23	2	02		R3		55	R		
2.00		2.00	MP MARKER	R		2																								
2.09		2.09	INTRSECTN	R		MAY RD	CO		N	1	1						4G	23B	4G		23	2	02		R3		55	R		
2.99		2.99	MP MARKER	R		3																								
3.09		3.09	INTRSECTN	R		MACK LLOYD RD	CO		N																					
			INTRSECTN	L		GREEN HOLLOW RD	CO		N																					
3.99		3.99	MP MARKER	R		4																								
4.99		4.99	MP MARKER	R		5																								
5.58		5.58	INTRSECTN	L		SHEILDS RD	CO		N																					
5.61		5.61	INTRSECTN	R		CASHUP FLAT RD	CO		N																					
5.99		5.99	MP MARKER	R		6																								
6.75		6.75	INTRSECTN	L		MULKEY RD-CO RD #433	CO		N	1	1						6G	23B	6G		23	2	02		R3		55	R		
6.99		6.99	MP MARKER	R		7																								
7.94		7.94								1	1						8G	23B	8G		23	2	02		R3		55	R		
7.99		7.99	MP MARKER	R		8																								
8.29		8.29	BEG BRIDGE	B		PLEASANT VALLEY CRK	ST			1	1						$$C	26B	$$C		26	2	02		R3		55	R		
						BRDG NUM 023/006																								
8.31		8.31	END BRIDGE	B		PLEASANT VALLEY CRK				1	1						8G	23B	8G		23	2	02		R3		55	R		
8.45		8.45	INTRSECTN	R		CURTIS RD	CO		N	1	1						3G	23B	3G		23	2	02		R3		55	R		
8.99		8.99	MP MARKER	R		9																								
9.50		9.50	INTRSECTN	L		COYOTE RD	CO		N																					
9.77		9.77	INTRSECTN	R		TRUNKEY RD	CO		N																					
9.98		9.98	MP MARKER	R		10																								
10.98		10.98	MP MARKER	R		11																								
11.48		11.48	INTRSECTN	L		GAS LINE RD	CO		N																					
11.60		11.60	INTRSECTN	R		INGRAM RD	CO		N																					
11.84		11.84	ENT/EXIT	R		CEMETERY	PV		N																					
11.98		11.98	MP MARKER	R		12																								
12.35		12.35	INTRSECTN	R		GREENBOX RD	CO		N																					

SR 023 MAINLINE STATE ROUTE - SRSH COUNTY WHITMAN DOT DISTRICT 6

SRMP	B	ARM	FEATURE	DIRECTION TO INVENTORY / LEFT/RIGHT INDICATOR	D	LR	DESCRIPTION	BRIDGE-UXING-XROAD-OW	TC	L	NBR LNS D	I	DECREAS/DIV LFT SHD W/S	RDY W/S	RHT SHD W/S	MEDIAN-WD/S	BR	INCRES/UNDI LFT SHD W/S	RDY W/S	RHT SHD W/S	SPC USE LNS WID	TOT RDY WID	MTCE A	SE	CITY NBR	ST FC	LEGAL SPEED D	IB	T R	P K	S T
12.44		12.44									1	1						3G	23B	3G		23	2	02		R3	55	R			
12.98		12.98	MP MARKER			R	13																								
13.88		13.88	INTRSECTN			L	ST JOHN GUN CLUB RD	CO		N																					
			INTRSECTN			L	CO RD	CO		N																					
13.96		13.96	MISC FEATR			R	SGN ENT ST JOHN																								
13.97		13.97	ENTER CITY				ST. JOHN				1	1						3G	23B	3G		23	2	02	1135	R3	25	R	P		
14.02		14.02	RR XING		B		NUM 809292N GRADE				1	1						10G	23A	10G		23	2	02	1135	R3	25	R	P		
14.03		14.03	INTRSECTN			L	CITY ST			Y	1	1						10G	23A	10G		23	2	02	1135	R3	25	R	B		
14.06		14.06									1	1						$$C	56A	$$C		56	2	02	1135	R3	25	R	B		
14.09		14.09	BEG ST		I		FRONT ST				1	1						C	56A	C		56	2	02	1135	R3	25	R	B	*	
			INTRSECTN			L	MAIN AVE	CT		Y																					
14.16		14.16	INTRSECTN			B	PARK ST	CT		Y																					
14.23		14.23	END ST		I		FRONT ST				1	1						3G	23A	3G		23	2	02	1135	R3	25	R	P	$	
			INTRSECTN			L	FRONT ST	CT		Y																					
14.30		14.30	INTRSECTN			R	LOOMIS AVE	CT		N																					
14.36		14.36	INTRSECTN			R	SHORT AVE	CT		Y	1	1						3G	24A	3G		24	2	02	1135	R3	25	R	P		
14.41		14.41									1	1						3G	22B	3G		22	2	02	1135	R3	55	R	P		
14.54		14.54	MISC FEATR			L	SGN ENT ST JOHN																								
14.79		14.79	LEAVE CITY				ST. JOHN				1	1						3G	22B	3G		22	2	02	$$$$	R3	55	R	$		
14.97		14.97	INTRSECTN			R	PINE CITY RD	CO		N																					
15.02		15.02	MP MARKER			R	15																								
16.01		16.01	MP MARKER			R	16																								
16.80		16.80	INTRSECTN			L	GEORGE HAMILTON RD	CO		N																					
17.02		17.02	MP MARKER			R	17																								
17.58		17.58	INTRSECTN			R	COUNTRYMAN RD	CO		N																					
17.95		17.95	BEG BRIDGE		B		COTTONWOOD CREEK	ST			1	1						$$C	32B	$$C		32	2	02		R3	55	R			
							BRDG NUM 023/012																								
17.96		17.96	END BRIDGE		B		COTTONWOOD CREEK				1	1						5G	22B	5G		22	2	02		R3	55	R			
18.04		18.04	MP MARKER			R	18																								
18.63		18.63	INTRSECTN			L	ERICSON RD	CO		N																					
18.80		18.80	INTRSECTN			R	STEPHEN RD	CO		N																					
19.03		19.03	MP MARKER			R	19																								
20.03		20.03	MP MARKER			R	20																								
21.02		21.02	MP MARKER			R	21																								
21.83		21.83	MISC FEATR			R	SGN ENT EWAN				1	1						5G	22B	5G		22	2	02		R3	50	R			
22.02		22.02	MP MARKER			R	22																								
22.03		22.03									1	1						8B	22B	8B		22	2	02		R3	50	R			
22.09		22.09	BEG BRIDGE		B		COTTONWOOD CREEK	ST			1	1						$$W	39P	$$W		39	2	02		R3	50	R			
							BRDG NUM 023/014																								
22.11		22.11	END BRIDGE		B		COTTONWOOD CREEK				1	1						8B	22B	8B		22	2	02		R3	50	R			
22.13		22.13	INTRSECTN			R	ROCK LAKE RD	CO		N																					
22.16		22.16									1	1						5G	22B	5G		22	2	02		R3	50	R			
22.31		22.31	INTRSECTN			L	CHERRY CRK RD	CO		N	1	1						3G	22B	3G		22	2	02		R3	50	R			

SR 023 MAINLINE STATE ROUTE - SRSH COUNTY WHITMAN DOT DISTRICT 6

SRMP	B	ARM	FEATURE	D	LR	DESCRIPTION	BRIDGE/UXING/XROAD OW	TC	L	NBR LNS D	I	DECREAS/DIV LFT SHD W/S	RDY W/S	RHT SHD W/S	MEDIAN WD/S	BR	INCRES/UNDI LFT SHD W/S	RDY W/S	RHT SHD W/S	SPC USE LNS WID	TOT RDY WID	MTCE A	SE	CITY NBR	ST FC	LEGAL SPEED D	IB	T R	P K	S T
22.31		22.31	INTRSECTN		R	W R DAMRELL RD	CO		N	1	1						3G	22B	3G		22	2	02		R3	50	R		
22.41		22.41	MISC FEATR		L	SGN ENT EWAN				1	1						3G	22B	3G		22	2	02		R3	55	R		
23.02		23.02	MP MARKER		R	23																							
23.28		23.28	BEG BRIDGE	B		ROCK CREEK	ST			1	1						$$C	26B	$$C		26	2	02		R3	55	R		
						BRDG NUM 023/016																							
23.30		23.30	END BRIDGE	B		ROCK CREEK				1	1						3G	22B	3G		22	2	02		R3	55	R		
23.38		23.38	INTRSECTN		R	ROCK LAKE RD	CO		N																				
24.02		24.02	MP MARKER		R	24																							
25.02		25.02	MP MARKER		R	25																							
25.11		25.11	INTRSECTN		R	GLORFIELD RD	CO		N																				
26.02		26.02	MP MARKER		R	26																							
26.37		26.37	INTRSECTN		L	WAGNER RD	CO		N																				
27.02		27.02	MP MARKER		R	27																							
27.39		27.39	INTRSECTN		L	IMBER CREEK RD	CO		N	1	1						3G	23B	3G		23	2	02		R3	55	R		
27.72B		27.72	BEG EQ			BEGIN BACK																							
27.72		27.76	EQUATION			027.76B=027.72				1	1						$$C	26P	$$C		26	2	02		R3	55	R		
			BEG BRIDGE	B		IMBLER CREEK	ST																						
						BRDG NUM 023/020																							
27.73		27.77	END BRIDGE	B		IMBLER CREEK				1	1						1B	20B	2B		20	2	02		R3	55	R		
27.99		28.03	MP MARKER		R	28																							
28.50		28.54	INTRSECTN		R	OLD STATE HWY	CO		N																				
29.00		29.04	MP MARKER		R	29																							
30.00		30.04	MP MARKER		R	30																							
30.99		31.03	MP MARKER		R	31																							
31.33		31.37	INTRSECTN		L	DAVIS RD	CO		N																				
31.71		31.75	INTRSECTN		L	SWANNACK RD	CO		N																				
32.00		32.04	MP MARKER		R	32																							
32.73		32.77	INTRSECTN		R	SHELL RD	CO		N																				
33.06		33.10	MP MARKER		R	33																							
33.99		34.03	MP MARKER		R	34																							
34.99		35.03	MP MARKER		R	35																							
35.02		35.06	INTRSECTN		L	HARDY RD	CO		N																				
35.21		35.25	INTRSECTN		R	DEWEY RD	CO		N																				
			INTRSECTN		L	HARDY CUT OFF RD	CO		N																				
35.48		35.52	INTRSECTN		L	LAMONT RD	CO		N																				
35.58		35.62	UXING	B		BN RR	ST																						
						BRDG NUM 023/024																							
			RR XING	B		NUM 89599J STRUCTURE																							
36.01		36.05	MP MARKER		R	36																							
37.00		37.04	MP MARKER		R	37																							
38.00		38.04	MP MARKER		R	38																							
39.00		39.04	MP MARKER		R	39																							
39.28		39.32								1	1						3B	21B	3B		21	2	02		R3	55	R		
39.34		39.38	MISC FEATR		R	SGN LINCOLN CO LINE																							

SR 023 MAINLINE STATE ROUTE - SRSH COUNTY WHITMAN DOT DISTRICT 6

SRMP	B ARM	FEATURE	D LR	DIRECTION TO INVENTORY / LEFT/RIGHT INDICATOR / DESCRIPTION	BRIDGE/UXING/XROAD NBR LNS OW TC L D I	WIDTH AND SURFACE INFORMATION: DECREAS/DIV LFT SHD W/S	RDY W/S	RHT SHD W/S	MEDIAN WD/S BR	INCRES/UNDI LFT SHD W/S	RDY W/S	RHT SHD W/S	SPC USE LNS WID	TOT RDY WID	MTCE A SE	CITY NBR	ST FC	LEGAL SPEED D IB	T R	P K	S T
39.38	39.42				1 1					3B	21B	3B		21	2	02		R3	55	R	
39.39	39.43	END CTLSEC		CONTROL SECTION 3833																	
		LEAVE CO		WHITMAN																	

SR 023 MAINLINE STATE ROUTE - SRSH COUNTY LINCOLN DOT DISTRICT 6

SRMP	B	ARM	FEATURE	D	LR	DESCRIPTION	BRIDGE/XING/XROAD OW	TC	L	NBR LNS D	I	DECREAS/DIV LFT SHD W/S	RDY W/S	RHT SHD W/S	MEDIAN WD/S	BR	INCRES/UNDI LFT SHD W/S	RDY W/S	RHT SHD W/S	SPC USE LNS WID	TOT RDY WID	MTCE A	SE	CITY NBR	ST FC	LEGAL SPEED D	IB	T R	P K	S T
39.39		39.43	ENTER CO			LINCOLN				1	1						2B	22B	2B		22	3	02		R3	55	R			
			BEG CTLSEC			CONTROL SECTION 2232																								
40.00		40.04	MP MARKER		R	40				1	1						$$C	24P	$$C		24	3	02		R3	55	R			
			RR XING	B		NUM 844509R STRUCTURE																								
			BEG BRIDGE	B		UP RR	ST																							
						BRDG NUM 023/102																								
40.02		40.06	END BRIDGE	B		UP RR				1	1						2B	22B	2B		22	3	02		R3	55	R			
41.00		41.04	MP MARKER		R	41																								
41.03		41.07	ENT/EXIT		L	PUBLIC FISHING	ST		N																					
42.00		42.04	MP MARKER		R	42																								
42.63		42.67								1	1						4B	24B	4B		24	3	02		R3	55	R			
42.64		42.68	MISC FEATR		R	SGN ENT SPRAGUE																								
42.66		42.70	ENTER CITY			SPRAGUE				1	1						4B	24B	4B		24	3	02	1225	R3	45	R	P		
42.95		42.99								1	1						4A	24A	4A		24	3	02	1225	R3	45	R	P		
42.98		43.02	INTRSECTN		B	4TH ST	CT		Y	1	1						6A	24A	6A		24	3	02	1225	R3	45	R	P		
43.00		43.04								1	1						6B	24B	6B		24	3	02	1225	R3	45	R	P		
43.06		43.10	MP MARKER		R	43																								
43.13		43.17	BEG BRIDGE	B		FIRST AVE	ST			1	1						$$C	38B	$$C		38	3	02	1225	R3	45	R	P		
						BRDG NUM 023/105																								
43.16		43.20	END BRIDGE	B		FIRST AVE				1	1						6B	24B	6B		24	3	02	1225	R3	45	R	P		
43.20		43.24	RR XING	B		NUM 89639E STRUCTURE				1	1						$$C	38B	$$C		38	3	02	1225	R3	45	R	P		
			BEG BRIDGE	B		BN RR	ST																							
						BRDG NUM 023/106																								
43.23		43.27	END BRIDGE	B		BN RR				1	1						6B	24B	6B		24	3	02	1225	R3	45	R	P		
43.25		43.29	MISC FEATR		L	SGN ENT SPRAGUE																								
43.34		43.38	INTRSECTN		B	N SECOND ST	CT		Y																					
43.45		43.49	LEAVE CITY			SPRAGUE				1	1						6B	24B	6B		24	3	02	$$$$	R3	45	R	$		
43.46		43.50								1	1						4B	24B	4B		24	3	02		R3	45	R			
43.60		43.64								1	1						5A	24A	5A		24	3	02		R3	45	R			
43.62		43.66	OFF RAMP		R	SR 90	ST		Y																					
			ON RAMP		L	SR 90	ST		Y																					
43.69		43.73	UXING	B		SR 90 EB	ST																							
						BRDG NUM 090/405S																								
43.70		43.74	MISC FEATR	B		CENTERLINE SR 90																								
43.71		43.75	UXING	B		SR 90 WB	ST																							
						BRDG NUM 090/405N																								
43.77		43.81	OFF RAMP		L	SR 90	ST		Y																					
			ON RAMP		R	SR 90	ST		Y																					
43.80		43.84	INTRSECTN		L	MCABEE RD	CO		N																					
43.82		43.86								1	1						4B	25B	4B		25	3	02		R3	45	R			
44.04		44.08	MP MARKER		R	44																								
44.29		44.28	EQUATION			044.24 =044.29				1	1						4B	25B	4B		25	3	02		R3	55	R			
			INTRSECTN		R	SR 231	ST		N																					

SR 023 MAINLINE STATE ROUTE - SRSH COUNTY LINCOLN DOT DISTRICT 6

SRMP	B	ARM	FEATURE	DIRECTION TO INVENTORY / LEFT/RIGHT INDICATOR	DESCRIPTION	BRIDGE/UXING/XROAD OW	TC	L	NBR LNS D	I	WIDTH AND SURFACE INFORMATION: DECREAS/DIV LFT SHD W/S	RDY W/S	RHT SHD W/S	MEDIAN WD/S	BR	INCRES/UNDI LFT SHD W/S	RDY W/S	RHT SHD W/S	SPC USE LNS WID	TOT RDY WID	MTCE A	SE	CITY NBR	CLASSIFICATIONS: ST FC	LEGAL SPEED D	IB	T R	P K	S T
44.31		44.30							1	1						4B	25B	4B		25	3	02		R3	55	R			
44.34		44.33							1	1						3B	21B	2B		21	3	02		R3	55	R			
44.98		44.97	MP MARKER	R	45																								
45.60		45.59	INTRSECTN	R	RINGWOOD RD	CO		N																					
45.64		45.63	WYE CONN	R	RINGWOOD RD	CO		N																					
46.00		45.99	MP MARKER	R	46																								
46.42		46.41	BEG BRIDGE	B	DRY RUN CREEK	ST			1	1						$$W	34B	$$W		34	3	02		R3	55	R			
					BRDG NUM 023/110																								
46.43		46.42	END BRIDGE	B	DRY RUN CREEK																								
47.00		46.99	MP MARKER	R	47																								
47.15		47.14	INTRSECTN	R	SCHIRR RD	CO		N																					
48.01		48.00	MP MARKER	R	48																								
49.01		49.00	MP MARKER	R	49																								
49.05		49.04	INTRSECTN	R	GAFFNEY RD	CO		N																					
49.90		49.89	WYE CONN	R	KINTSCHI RD	CO		N																					
50.00		49.99	MP MARKER	B	50																								
			INTRSECTN	L	REITH RD	CO		N																					
			INTRSECTN	R	KINTSCHI RD	CO		N																					
50.55		50.54	INTRSECTN	R	COSTELLO RD	CO		N																					
50.99		50.98	MP MARKER	R	51																								
51.06		51.05	INTRSECTN	L	GEHRES RD	CO		N																					
51.92		51.91							1	1						1B	22B	1B		22	3	02		R3	55	R			
51.99		51.98	MP MARKER	R	52																								
52.83		52.82	BEG BRIDGE	B	CRAB CREEK	ST			1	1						$$C	26P	$$C		26	3	02		R3	55	R			
					BRDG NUM 023/114																								
52.85		52.84	END BRIDGE	B	CRAB CREEK				1	1						1B	22B	1B		22	3	02		R3	55	R			
52.99		52.98	INTRSECTN	L	HARDING RD	CO		N																					
53.00		52.99	MP MARKER	R	53																								
53.99		53.98	INTRSECTN	L	LORDS CREEK RD	CO		N	1	1						3B	22B	3B		22	3	02		R3	55	R			
54.00		53.99	MP MARKER	R	54																								
54.07		54.06							1	1						2B	20B	3B		20	3	02		R3	55	R			
54.99		54.98	MP MARKER	R	55																								
55.08		55.07	INTRSECTN	R	SHANDENIE RD	CO		N																					
55.42		55.41	INTRSECTN	L	PLATTER RD	CO		N																					
55.88		55.87	INTRSECTN	R	OESTREICH RD	CO		N	1	1						2B	20B	3B		20	3	01		R3	55	R			
56.00		55.99	MP MARKER	R	56																								
56.46		56.45	BEG BRIDGE	B	CRAB CREEK	ST			1	1						$$C	28B	$$C		28	3	01		R3	55	R			
					BRDG NUM 023/116																								
56.47		56.46	END BRIDGE	B	CRAB CREEK				1	1						2B	20B	8B		20	3	01		R3	55	R			
56.99		56.98	MP MARKER	R	57																								
57.27		57.26	INTRSECTN	L	MOHLER RD	CO		N																					
57.30		57.29	WYE CONN	L	MOHLER RD	CO		N																					
57.70		57.69	BEG BRIDGE	B	CRAB CREEK	ST			1	1						$$C	32P	$$C		32	3	01		R3	55	R			

SR 023 MAINLINE STATE ROUTE - SRSH COUNTY LINCOLN DOT DISTRICT 6

SRMP	B	ARM	FEATURE	D	LR	DESCRIPTION	BRIDGE/XING/XROAD OW	TC	L	NBR LNS D	I	DECREAS/DIV LFT SHD W/S	RDY W/S	RHT SHD W/S	MEDIAN WD/S	BR	INCRES/UNDI LFT SHD W/S	RDY W/S	RHT SHD W/S	SPC USE LNS WID	TOT RDY WID	MTCE A	SE	CITY NBR	ST FC	LEGAL SPEED D	IB	T R	P K	S T
57.70		57.69				BRDG NUM 023/118				1	1						C	32P	C		32	3	01		R3	55	R		
57.72		57.71	END BRIDGE	B		CRAB CREEK				1	1						2B	20B	3B		20	3	01		R3	55	R		
57.99		57.98	MP MARKER		R	58																							
58.99		58.98	MP MARKER		R	59																							
59.48		59.47	INTRSECTN		B	GILLILAND RD	CO		N																				
60.00		59.99	MP MARKER		R	60																							
60.25		60.24	BEG BRIDGE	B		LORDS VALLEY CREEK	ST			1	1						$$C	26P	$$C		26	3	01		R3	55	R		
						BRDG NUM 023/120																							
60.27		60.26	END BRIDGE	B		LORDS VALLEY CREEK				1	1						2B	20B	2B		20	3	01		R3	55	R		
61.00		60.99	MP MARKER		R	61																							
61.53		61.52	INTRSECTN		R	ARMSTRONG RD	CO		N																				
62.00		61.99	MP MARKER		R	62																							
62.63		62.62	INTRSECTN		R	STAR BARN RD	CO		N																				
63.00		62.99	MP MARKER		R	63																							
64.00		63.99	MP MARKER		R	64																							
65.00		64.99	MP MARKER		R	65																							
65.26		65.25	MISC FEATR		R	SGN ENT HARRINGTON																							
65.31		65.30	ENTER CITY			HARRINGTON				1	1						6G	26B	6G		26	3	01	0545	R3	25	R	B	*
			BEG ST	I		SHERLOCK ST																							
			INTRSECTN		B	S COAL CREEK RD	CT		N																				
65.38		65.37	END ST	I		SHERLOCK ST																							
			BEG ST	I		W SHERLOCK ST																							
			INTRSECTN		B	S FIRST ST	CT		Y																				
65.42		65.41	INTRSECTN		R	WILLIS ST	CT		N																				
65.46		65.45	INTRSECTN		L	S SECOND ST	CT		Y																				
65.49		65.48	RR XING	B		NUM 65719E GRADE																							
65.53		65.52	END ST	I		W SHERLOCK ST				1	1						$$C	60B	$$C		60	3	01	0545	R3	25	R	B	*
			BEG ST	I		S THIRD ST																							
			INTRSECTN		L	W SHERLOCK ST	CT		Y																				
			INTRSECTN		L	S THIRD ST	CT		Y																				
65.60		65.59	INTRSECTN		B	WILLIS AVE	CT		Y																				
65.67		65.66	END ST	I		S THIRD ST																							
			BEG ST	I		THIRD ST																							
			INTRSECTN		B	MAIN ST	CT		Y																				
65.73		65.72	END ST	I		THIRD ST				1	1						10G	22B	10G		22	3	01	0545	R3	25	R	B	*
			BEG ST	I		N THIRD ST																							
			INTRSECTN		B	GLOVER ST	CT		Y																				
65.76		65.75	BEG BRIDGE	B		BRANCH COAL CREEK	ST																						
						BRDG NUM 023/123.25																							
65.77		65.76	END BRIDGE	B		BRANCH COAL CREEK																							
65.81		65.80	INTRSECTN		B	ALICE ST	CT		Y																				
65.88		65.87	END ST	I		N THIRD ST				1	1						10G	22B	10G		22	3	01	0545	R3	25	R	B	$
			INTRSECTN		B	LINDEN ST	CT		Y																				

SR 023 MAINLINE STATE ROUTE - SRSH COUNTY LINCOLN DOT DISTRICT 6

SRMP	B	ARM	FEATURE	D	LR	DESCRIPTION	BRIDGE/UXING/XROAD OW	TC	L	NBR LNS D	I	DECREAS/DIV LFT SHD W/S	RDY W/S	RHT SHD W/S	MEDIAN WD/S	BR	INCRES/UNDI LFT SHD W/S	RDY W/S	RHT SHD W/S	SPC USE LNS WID	TOT RDY WID	MTCE A	SE	CITY NBR	ST FC	LEGAL SPEED D	IB	T R	P K	S T
65.90		65.89								1	1						10G	22B	6G		22	3	01	0545	R3		25	R	L	
65.93		65.92								1	1						10G	22B	10G		22	3	01	0545	R3		25	R	P	
66.01		66.00	INTRSECTN	B		SR 28	ST	SS	Y																					
			END CTLSEC			CONTROL SECTION 2232																								
			END ROUTE																											

SR 025 MAINLINE STATE ROUTE - SRSH COUNTY LINCOLN DOT DISTRICT 6

SRMP	B ARM	FEATURE	D	LR	DESCRIPTION	BRIDGE/UXING/XROAD OW	TC	L	NBR LNS D	I	DECREAS/DIV LFT SHD W/S	RDY W/S	RHT SHD W/S	MEDIAN WD/S	BR	INCRES/UNDI LFT SHD W/S	RDY W/S	RHT SHD W/S	SPC USE LNS WID	TOT RDY WID	MTCE A	SE	CITY NBR	ST FC	LEGAL SPEED D	IB	T R	P K	S T
0.00	0.00	BEG ROUTE			MAIN ROUTE				1	1						3B	22B	3B		22	3	01	0310	R2	30		R	P	
					SR 2/DAVENPORT TO CANADA																								
		ENTER CITY			DAVENPORT																								
		BEG CTLSEC			CONTROL SECTION 2238																								
		INTRSECTN	B		SR 2	ST	SS	Y																					
0.04	0.04	INTRSECTN	R		SUNSET HWY RD	CT		N																					
0.05	0.05	INTRSECTN	L		SINCLAR ST	CT		N																					
0.17	0.17	LEAVE CITY			DAVENPORT				1	1						3B	22B	3B		22	3	01	$$$$	R2	55		R	$	
0.31	0.31	MISC FEATR	L		SGN ENT DAVENPORT																								
0.68	0.68	INTRSECTN	L		MCINNIS RD	CO		N																					
1.00	1.00	MP MARKER	R		1																								
1.17	1.17	INTRSECTN	R		CLINE RD	CO		N																					
2.00	2.00	MP MARKER	R		2																								
2.18	2.18	INTRSECTN	L		JANTZ RD	CO		N																					
		INTRSECTN	R		WILBUR RD	CO		N																					
2.55	2.55	BEG BRIDGE	B		COTTONWOOD CREEK	ST																							
					BRDG NUM 025/002.25																								
2.56	2.56	END BRIDGE	B		COTTONWOOD CREEK																								
3.00	3.00	MP MARKER	R		3																								
3.21	3.21	INTRSECTN	L		TICKLE HILLS RD	CO		N																					
		INTRSECTN	R		OLSON HILLS RD	CO		N																					
3.42	3.42	INTRSECTN	R		HARKER CANYON RD	CO		N																					
4.00	4.00	MP MARKER	R		4																								
4.81	4.81	INTRSECTN	R		TEEL HILL RD	CO		N																					
4.90	4.90	INTRSECTN	L		CHASE RD	CO		N																					
5.00	5.00	MP MARKER	R		5																								
6.00	6.00	MP MARKER	R		6																								
6.64	6.64	INTRSECTN	L		LARENE RD	CO		N																					
		INTRSECTN	R		HANSEN RD	CO		N																					
7.00	7.00	MP MARKER	R		7																								
8.00	8.00	MP MARKER	R		8																								
9.00	9.00	MP MARKER	R		9																								
9.66	9.66	INTRSECTN	R		HART RD	CO		N																					
10.00	10.00	MP MARKER	R		10																								
10.14	10.14	INTRSECTN	L		BOLENEUS RD	CO		N																					
10.70	10.70	INTRSECTN	R		PVT RD	PV		N																					
10.99	10.99	MP MARKER	R		11																								
11.41	11.41	INTRSECTN	L		INKSTER RD	CO		N																					
11.99	11.99	MP MARKER	R		12																								
12.05	12.05	INTRSECTN	R		PORCUPINE BAY RD	CO		N																					
12.98	12.98	INTRSECTN	L		PANKEY RD	CO		N																					
12.99	12.99	MP MARKER	R		13																								
14.00	14.00	MP MARKER	R		14																								

SR 025 MAINLINE STATE ROUTE - SRSH COUNTY LINCOLN DOT DISTRICT 6

SRMP	B	ARM	FEATURE	D	LR	DESCRIPTION	BRIDGE/UXING/XROAD OW	TC	L	NBR LNS D	I	DECREAS/DIV LFT SHD W/S	RDY W/S	RHT SHD W/S	MEDIAN WD/S	BR	INCRES/UNDI LFT SHD W/S	RDY W/S	RHT SHD W/S	SPC USE LNS WID	TOT RDY WID	MTCE A	SE	CITY NBR	ST FC	LEGAL SPEED D	IB	T R	P K	S T
14.08		14.08								1	1						3B	22B	3B		22	3	01		R2	55	R		
14.12		14.12	INTRSECTN		L	RUSS RD	CO		N																				
14.77		14.77	INTRSECTN		L	PVT RD	PV		N																				
14.99		14.99	MP MARKER		R	15																							
15.65		15.65	INTRSECTN		R	MCCALL GRADE RD	CO		N																				
15.91		15.91	INTRSECTN		R	EGYPT LOOP RD	CO		N																				
15.97		15.97	MP MARKER		R	16																							
16.86		16.86								1	1						3B	22B	3B		22	3	01		R2	55	M		
16.94		16.94	INTRSECTN		L	MULE RANCH RD	CO		N																				
16.98		16.98	MP MARKER		R	17																							
17.21		17.21								1	1						2B	22B	2B		22	3	01		R2	55	M		
17.60		17.60	BEG BRIDGE	B		MULE TRAIL	ST																						
						BRDG NUM 025/004.25																							
17.61		17.61	END BRIDGE	B		MULE TRAIL																							
17.82		17.82	INTRSECTN		L	REINBOLD RD	CO		N																				
17.98		17.98	MP MARKER		R	18																							
19.00		19.00	MP MARKER		R	19																							
19.75		19.75	BEG BRIDGE	B		DRAINAGE DITCH	ST																						
						BRDG NUM 025/005.25																							
19.76		19.76	END BRIDGE	B		DRAINAGE DITCH																							
19.85		19.85	INTRSECTN		R	EGYPT Y RD	CO		N																				
19.96		19.96	INTRSECTN		R	EGYPT LOOP RD	CO		N																				
			INTRSECTN		L	HUME RD	CO		N																				
20.00		20.00	MP MARKER		R	20																							
21.00		21.00	MP MARKER		R	21																							
22.00		22.00	MP MARKER		R	22																							
22.18		22.18	INTRSECTN		L	MILES-CRESTON RD	CO		N																				
22.57		22.57	INTRSECTN		R	MILES RD	CO		N																				
22.72		22.72	ENT/EXIT		L	FT SPOKANE NATIONAL PARK	FS		N																				
23.18		23.18	ENT/EXIT		B	FT SPOKANE NATIONAL PARK	FS		N																				
23.35		23.35	BEG BRIDGE	B		SPOKANE RIVER	ST			1	1						$$C	24B	$$C		24	3	01		R2	55	M		
						BRDG NUM 025/006																							
23.44		23.44	END CTLSEC			CONTROL SECTION 2238																							
			LEAVE CO			LINCOLN																							

SR 025 MAINLINE STATE ROUTE - SRSH COUNTY STEVENS DOT DISTRICT 6

SRMP	B	ARM	FEATURE	D	LR	DESCRIPTION	BRIDGE/UXING/XROAD OW	TC	L	NBR LNS D	I	DECREAS/DIV LFT SHD W/S	RDY W/S	RHT SHD W/S	MEDIAN WD/S	BR	INCRES/UNDI LFT SHD W/S	RDY W/S	RHT SHD W/S	SPC USE LNS WID	TOT RDY WID	MTCE A	SE	CITY NBR	ST FC	LEGAL SPEED D	IB	T R	P K	S T
23.44		23.44	ENTER CO			STEVENS				1	1						C	24B	C		24	3	01		R2	55	M		
			BEG CTLSEC			CONTROL SECTION 3333																							
23.53		23.53	END BRIDGE B			SPOKANE RIVER				1	1						2B	22B	2B		22	3	01		R2	55	R		
23.60		23.60	MISC FEATR		R	SGN ENT SPOKANE IND RES																							
23.67		23.67	INTRSECTN		R	KIEFFER LOOP RD	CO		N																				
			INTRSECTN		L	CONFLUENCE DR	RS		N																				
23.98		23.98	MP MARKER		R	24				1	1						2B	22B	2B		22	4	02		R2	55	R		
24.76		24.76								1	1						3B	22B	3B		22	4	02		R2	55	R		
24.98		24.98	MP MARKER		R	25																							
24.99		24.99	INTRSECTN		R	KIEFFER RD	CO		N																				
25.98		25.98	MP MARKER		R	26																							
27.00		27.00	MP MARKER		R	27																							
27.96		27.96	INTRSECTN		R	PETERS RD	CO		N																				
27.98		27.98	MP MARKER		R	28																							
28.98		28.98	MP MARKER		R	29																							
29.98		29.98	MP MARKER		R	30																							
30.45		30.45	INTRSECTN		L	MILLER MT RD	CO		N																				
30.98		30.98	MP MARKER		R	31																							
31.08		31.08	INTRSECTN		R	WOLFRUM RD	CO		N																				
31.29		31.29	INTRSECTN		R	WOLFRUM RD	CO		N																				
31.98		31.98	MP MARKER		R	32																							
32.17		32.17	INTRSECTN		L	ENTERPRISE RD	CO		N																				
33.00		33.00	MP MARKER		R	33																							
33.16		33.16	INTRSECTN		B	LARSON RD	CO		N																				
33.60		33.60	INTRSECTN		R	FORD-WELLPINIT RD	CO		N																				
33.96		33.96	MP MARKER		R	34																							
34.45		34.45	INTRSECTN		L	EMERSON RD	CO		N																				
35.00		35.00	MP MARKER		R	35																							
36.00		36.00	MP MARKER		R	36																							
36.21		36.21	INTRSECTN		R	MUDGETT LAKE RD	CO		N																				
37.00		37.00	MP MARKER		R	37																							
37.71		37.71	MISC FEATR		R	SGN FRUITLAND UNIC																							
37.90		37.90								1	1						3B	22B	3B		22	4	02		R2	45	R		
38.01		38.01	MP MARKER		R	38																							
38.10		38.10	INTRSECTN		R	FRUITLAND VALLEY RD	CO		N	1	1						2B	22B	2B		22	4	02		R2	45	R		
38.16		38.16	MISC FEATR		L	SGN ENT FRUITLAND																							
38.30		38.30								1	1						2B	22B	2B		22	4	02		R2	55	R		
38.88		38.88	INTRSECTN		L	HANLON RD	CO		N																				
39.00		39.00	MP MARKER		R	39																							
40.00		40.00	MP MARKER		R	40																							
40.42		40.42	INTRSECTN		L	LANTZY RD	CO		N																				
41.05		41.05	MP MARKER		R	41																							
41.83		41.83	INTRSECTN		R	SPRINGDALE-HUNTERS RD	CO		N																				

SR 025 MAINLINE STATE ROUTE - SRSH COUNTY STEVENS DOT DISTRICT 6

SRMP	B	ARM	FEATURE	D	LR	DIRECTION TO INVENTORY / LEFT/RIGHT INDICATOR / DESCRIPTION	BRIDGE-UXING-XROAD-OW	TC	L	WIDTH AND SURFACE INFORMATION: NBR LNS D	I	DECREAS/DIV LFT SHD W/S	RDY W/S	RHT SHD W/S	MEDIAN-WD/S	BR	INCRES/UNDI LFT SHD W/S	RDY W/S	RHT SHD W/S	SPC USE LNS WID	TOT RDY WID	MTCE A	SE	CITY NBR	CLASSIFICATIONS: ST FC	LEGAL SPEED D	IB	T R	P K	S T
41.92		41.92								1	1						2B	22B	2B		22	4	02		R2	55	R			
41.93		41.93	MISC FEATR		R	SGN ENT HUNTERS				1	1						2B	22B	2B		22	4	02		R2	25	R			
42.03		42.03	MP MARKER		R	42																								
42.24		42.24	INTRSECTN		R	LEMON AVE	CO		Y																					
42.33		42.33	INTRSECTN		L	COLUMBIA RIVER RD	CO		Y	1	1						10B	22B	10B		22	4	02		R2	25	R			
42.36		42.36	BEG BRIDGE	B		HUNTER CREEK	ST			1	1						$$W	30B	$$C		30	4	02		R2	25	R			
						BRDG NUM 025/103.25																								
42.37		42.37	END BRIDGE	B		HUNTER CREEK				1	1						10B	22B	10B		22	4	02		R2	25	R			
42.40		42.40	INTRSECTN		L	HUNTERS CAMPGROUND RD	CO		Y	1	1						2B	22B	2B		22	4	02		R2	25	R			
			INTRSECTN		R	LEMON AVE	CO		Y																					
42.46		42.46	INTRSECTN		R	HUNTERS SHOP RD	CO		Y																					
42.53		42.53	INTRSECTN		R	MELIN RD	CO		N																					
42.60		42.60	MISC FEATR		L	SGN ENT HUNTERS				1	1						2B	22B	2B		22	4	02		R2	55	R			
43.00		43.00	MP MARKER		R	43																								
44.00		44.00	MP MARKER		R	44																								
45.00		45.00	MP MARKER		R	45																								
45.44		45.44	MISC FEATR		R	SGN ENT CEDONIA																								
45.55		45.55	INTRSECTN		L	NORLING RD	CO		N																					
45.73		45.73	MISC FEATR		L	SGN ENT CEDONIA																								
45.78		45.78	INTRSECTN		R	CEDONIA-ADDY RD	CO		N																					
45.94		45.94	MP MARKER		R	46																								
46.97		46.97	MP MARKER		R	47																								
47.53		47.53	INTRSECTN		R	BISSELL RD	CO		N																					
47.94		47.94	MP MARKER		R	48																								
48.94		48.94	MP MARKER		R	49																								
49.94		49.94	MP MARKER		R	50																								
50.94		50.94	MP MARKER		R	51																								
51.94		51.94	MP MARKER		R	52																								
52.95		52.95	MP MARKER		R	53																								
53.74		53.74	INTRSECTN		R	BISSELL RD	CO		N																					
53.94		53.94	MP MARKER		R	54																								
54.94		54.94	MP MARKER		R	55																								
55.66		55.66	INTRSECTN		R	MARTIN RD	CO		N																					
			INTRSECTN		L	GIFFORD FERRY RD	CO		N																					
55.94		55.94	MP MARKER		R	56																								
56.18		56.18	ENT/EXIT		L	GIFFORD CAMPGROUND RD	OT		N																					
56.94		56.94	MP MARKER		R	57																								
57.01		57.01	ENT/EXIT		L	CLOVERLEAF BEACH	PV		N																					
57.50		57.50	MISC FEATR		R	SGN ENT GIFFORD																								
57.73		57.73	INTRSECTN		R	ADDY-GIFFORD RD	CO		N																					
57.84		57.84	MISC FEATR		L	SGN ENT GIFFORD																								
57.97		57.97	MP MARKER		R	58																								
58.97		58.97	MP MARKER		R	59																								

SR 025 MAINLINE STATE ROUTE - SRSH COUNTY STEVENS DOT DISTRICT 6

SRMP	B	ARM	FEATURE	D	LR	DIRECTION TO INVENTORY / LEFT/RIGHT INDICATOR / DESCRIPTION	BRIDGE / UXING / XROAD / OW	TC	L	NBR / LNS / D	I	DECREAS/DIV LFT SHD W/S	RDY W/S	RHT SHD W/S	MEDIAN WD/S	BR	INCRES/UNDI LFT SHD W/S	RDY W/S	RHT SHD W/S	SPC USE / LNS / WID	TOT RDY WID	MTCE A	SE	CITY NBR	ST FC	LEGAL SPEED D	IB	T R	P K	S T
59.16		59.16								1	1						2B	22B	2B		22	4	02		R2	55	R		
59.97		59.97	MP MARKER		R	60																							
60.97		60.97	MP MARKER		R	61																							
61.60		61.60	INTRSECTN		R	DAISY MINE RD	CO		N																				
61.72		61.72	INTRSECTN		R	THOMAS RD	CO		N																				
61.74		61.74	WYE CONN		R	THOMAS RD	CO		N																				
62.00		62.00	MP MARKER		R	62																							
62.40		62.40	ENT/EXIT		L	DAISY BOAT LAUNCH	CO		N																				
62.94		62.94	MP MARKER		R	63																							
63.00		63.00								1	1						4B	24B	4B		24	4	02		R2	55	R		
63.09		63.09								1	1						2B	22B	2B		22	4	02		R2	55	R		
63.94		63.94	MP MARKER		R	64																							
64.94		64.94	MP MARKER		R	65																							
65.94		65.94	MP MARKER		R	66																							
66.15		66.15								1	1						2B	22B	2B		22	4	02		R2	35	R		
66.19		66.19	MISC FEATR		R	SGN ENT RICE																							
66.34		66.34	INTRSECTN		R	ORIN-RICE RD	CO		N																				
66.45		66.45								1	1						2B	24B	2B		24	4	02		R2	35	R		
66.47		66.47	MISC FEATR		L	SGN ENT RICE																							
66.52		66.52								1	1						2B	24B	2B		24	4	02		R2	55	R		
66.99		66.99	MP MARKER		R	67																							
67.82		67.82	INTRSECTN		L	ROTTER RD	CO		N																				
67.84		67.84	WYE CONN		L	ROTTER RD	CO		N																				
67.89		67.89	INTRSECTN		R	PLEASANT VALLEY RD	CO		N																				
68.00		68.00	MP MARKER		R	68																							
69.00		69.00	MP MARKER		R	69																							
70.02		70.02	MP MARKER		R	70																							
71.01		71.01	MP MARKER		R	71																							
72.01		72.01	MP MARKER		R	72																							
73.00		73.00	MP MARKER		R	73																							
73.05		73.05	ENT/EXIT		L	BRADBURY BEACH	PV		N																				
74.00		74.00	MP MARKER		R	74																							
75.00		75.00	MP MARKER		R	75																							
75.44		75.44	INTRSECTN		R	NICKLES RD	CO		N																				
76.02		76.02	MP MARKER		R	76																							
76.16		76.16	INTRSECTN		R	RICKEY CANYON RD	CO		N																				
76.27		76.27	INTRSECTN		L	RICKEY POINT RD	CO		N																				
77.00		77.00	MP MARKER		R	77																							
77.08		77.08	ENT/EXIT		L	BRADBURY BEACH	PV		N																				
77.14		77.14	INTRSECTN		R	SILVER QUEEN RD	CO		N																				
77.98		77.98	MP MARKER		L	78																							
78.39		78.39	BEG BRIDGE B			COLVILLE RIVER BRDG NUM 025/112	ST			1	1						$$C	24B	$$C		24	4	02		R2	55	R		

SR 025 MAINLINE STATE ROUTE - SRSH COUNTY STEVENS DOT DISTRICT 6

SRMP	B	ARM	FEATURE	D	LR	DESCRIPTION	BRIDGE/UXING/XROAD OW	TC	L	NBR LNS D	I	DECREAS/DIV LFT SHD W/S	RDY W/S	RHT SHD W/S	MEDIAN WD/S	BR	INCRES/UNDI LFT SHD W/S	RDY W/S	RHT SHD W/S	SPC USE LNS WID	TOT RDY WID	MTCE A	SE	CITY NBR	ST FC	LEGAL SPEED D	IB	T R	P K	S T
78.41		78.41								1	1						C	24B	C		24	4	02		R2	55	R		
78.42		78.42	END BRIDGE	B		COLVILLE RIVER				1	1						2B	24B	2B		24	4	02		R2	55	R		
78.99		78.99	MP MARKER		R	79																							
79.44		79.44	INTRSECTN		R	GUN CLUB RD	PV		N																				
79.58		79.58	INTRSECTN		L	SANITARY LANDFILL RD	CO		N																				
79.96		79.96	INTRSECTN		R	HILLCREST LOOP RD	CO		N																				
80.00		80.00	MP MARKER		R	80																							
80.07		80.07	INTRSECTN		R	HILLCREST LOOP RD	CO		N																				
80.25		80.25	INTRSECTN		L	SERENE DR	CO		N																				
80.54		80.54	INTRSECTN		B	OLD KETTLE RD	CO		N																				
81.00		81.00	MP MARKER		R	81																							
81.03		81.03	UXING	B		BN RR	ST																						
						BRDG NUM 025/114																							
			RR XING	B		NUM 59319X STRUCTURE																							
81.04		81.04	WYE CONN		L	SR 395	ST		Y	1	1						7A	31A	7A		31	4	02		R2	55	R		
81.07		81.07	INTRSECTN		B	SR 395	ST	SS	Y	1	1						4B	22B	3B		22	4	02		R2	55	R		
81.11		81.11	WYE CONN		R	SR 395	ST		Y																				
82.03		82.03	MP MARKER		R	82																							
82.79		82.79								1	1						2B	22B	3B		22	4	02		R2	55	R		
82.93		82.93	MP MARKER		R	83																							
			INTRSECTN		R	GOLD EDGE MINE RD	CO		N																				
83.31		83.31								1	1						3B	22B	3B		22	4	02		R2	55	R		
83.36		83.34	EQUATION			083.34 =083.36																							
83.45		83.43								1	1						2B	22B	2B		22	4	02		R2	55	R		
84.03		84.01	MP MARKER		R	84																							
84.70		84.68	INTRSECTN		R	PINGSTON CREEK RD	CO		N																				
84.99		84.97	MP MARKER		R	85																							
85.83		85.81	MISC FEATR		R	SGN ENT MARCUS																							
85.87		85.85	ENTER CITY			MARCUS				1	1						2B	22B	2B		22	4	02	0740	R2	45	R	P	*
			BEG ST	I		CIDER ST																							
85.88		85.86	INTRSECTN		L	DELICIOUS ST	CT		Y																				
85.99		85.97	INTRSECTN		L	NORTHERN SPY ST	CT		Y																				
86.00		85.98	MP MARKER		R	86																							
86.17		86.15	INTRSECTN		L	WINESAP ST	CT		Y																				
86.28		86.26	INTRSECTN		L	JONATHAN ST	CT		Y																				
86.42		86.40	INTRSECTN		L	OVERLOOK BLVD	CT		Y																				
86.46		86.44								1	1						2B	22B	2B		22	4	02	0740	R2	55	R	P	*
86.65		86.63	INTRSECTN		L	MARCUS CAMPGROUND RD	CT		N																				
86.72		86.70	LEAVE CITY			MARCUS				1	1						2B	22B	2B		22	4	02	$$$$	R2	55	R	$	$
			END ST	I		CIDER ST																							
86.74		86.72	MISC FEATR		L	SGN ENT MARCUS																							
86.83		86.81	UXING	B		BN RR	ST																						
						BRDG NUM 025/117																							

SR 025 MAINLINE STATE ROUTE - SRSH COUNTY STEVENS DOT DISTRICT 6

SRMP	B	ARM	FEATURE	D	LR	DESCRIPTION	BRIDGE/UXING/XROAD OW	TC	L	NBR LNS D	I	DECREAS/DIV LFT SHD W/S	RDY W/S	RHT SHD W/S	MEDIAN WD/S	BR	INCRES/UNDI LFT SHD W/S	RDY W/S	RHT SHD W/S	SPC USE LNS WID	TOT RDY WID	MTCE A	SE	CITY NBR	ST FC	LEGAL SPEED D	IB	T R	P K	S T
86.83		86.81	RR XING	B		NUM 59050V STRUCTURE				1	1						2B	22B	2B		22	4	02		R2	55	R		
87.00		86.98	MP MARKER		R	87																							
88.00		87.98	MP MARKER		R	88																							
88.51		88.49								1	1						1B	22B	1B		22	4	02		R2	55	R		
88.94		88.92	MP MARKER		R	89																							
89.68		89.62	EQUATION			089.64 =089.68																							
			INTRSECTN		L	ORCHARD DR	CO		N																				
90.00		89.94	MP MARKER		R	90																							
90.32		90.26	ENT/EXIT		L	EVANS CAMPGROUND	CO		N																				
90.99		90.93	MP MARKER		R	91																							
91.05		90.99	MISC FEATR		R	SGN ENT EVANS																							
91.40		91.34	MISC FEATR		L	SGN ENT EVANS																							
91.44		91.38	INTRSECTN		R	EVANS CUTOFF RD	CO		N																				
92.00		91.94	MP MARKER		R	92																							
93.00		92.94	MP MARKER		R	93																							
94.02		93.96	MP MARKER		R	94																							
94.30		94.24	INTRSECTN		B	BOSSBURG RD	CO		N	1	1						2B	22B	2B		22	4	02		R2	55	R		
95.02		94.96	MP MARKER		R	95																							
96.01		95.95	MP MARKER		R	96																							
97.00		96.94	TRAF RCDR	B		P27 0																							
97.02		96.96	MP MARKER		R	97																							
97.54		97.48	ENT/EXIT		L	NORTH GORGE CAMPGROUND	CO		N																				
98.00		97.94	MP MARKER		R	98																							
98.66		98.60	INTRSECTN		R	WILLIAMS LAKE RD	CO		N																				
99.01		98.95	MP MARKER		R	99																							
100.39		100.33	RR XING	B		NUM 59063W GRADE																							
101.00		100.94	MP MARKER		R	101																							
101.62		101.56	ENT/EXIT		L	CHINA BEND BOAT LAUNCH	ST		N																				
101.93		101.87	MP MARKER		R	102																							
102.54		102.48	RR XING	B		NUM 59064D GRADE																							
103.01		102.95	MP MARKER		R	103																							
104.02		103.96	MP MARKER		R	104																							
105.01		104.95	MP MARKER		R	105																							
106.00		105.94	MP MARKER		R	106																							
106.28		106.22	INTRSECTN		R	ONION CREEK RD	CO		N																				
107.00		106.94	MP MARKER		R	107																							
108.02		107.96	MP MARKER		R	108																							
108.99		108.93	MP MARKER		R	109																							
109.08		109.02	INTRSECTN		R	JOHNSON GRADE RD	CO		N																				
109.99		109.93	MP MARKER		R	110																							
110.51		110.45	BEG BRIDGE	B		QUARRY RD	ST			1	1						$$C	25B	$$C		25	4	02		R2	55	R		
						BRDG NUM 025/124																							
110.52		110.46	END BRIDGE	B		QUARRY RD				1	1						2B	22B	2B		22	4	02		R2	55	R		

SR 025 MAINLINE STATE ROUTE - SRSH COUNTY STEVENS DOT DISTRICT 6

SRMP	B	ARM	FEATURE	D	LR	DESCRIPTION	BRIDGE/UXING/XROAD OW	TC	L	NBR LNS D	I	DECREAS/DIV LFT SHD W/S	RDY W/S	RHT SHD W/S	MEDIAN WD/S	BR	INCRES/UNDI LFT SHD W/S	RDY W/S	RHT SHD W/S	SPC USE LNS WID	TOT RDY WID	MTCE A	SE	CITY NBR	ST FC	LEGAL SPEED D	IB	T R	P K	S T
110.68		110.62								1	1						2B	22B	2B		22	4	02		R2	55	R			
111.00		110.94	MP MARKER		R	111																								
111.89		111.83	INTRSECTN		R	OLD HWY NORTHPORT RD	CO		N																					
112.01		111.95	MP MARKER		R	112																								
112.23		112.17	INTRSECTN		R	OLD HWY NORTHPORT RD	CO		N																					
112.63		112.57	INTRSECTN		R	DISPOSAL RD	CO		N																					
112.96		112.90	MISC FEATR		R	SGN ENT NORTHPORT																								
113.00		112.94	MP MARKER		R	113																								
113.06		113.00	ENTER CITY			NORTHPORT				1	1						2B	22B	2B		22	4	02	0885	R2	30	R	P		
113.07		113.01	INTRSECTN		L	PVT RD	PV		N																					
113.15		113.09	BEG ST	I		CENTER ST				1	1						2B	22B	2B		22	4	02	0885	R2	30	R	P	*	
			INTRSECTN		R	9TH ST	CT		Y																					
113.17		113.11								1	1						2A	22A	2A		22	4	02	0885	R2	30	R	P	*	
113.18		113.12								1	1						2A	22A	2A		22	4	02	0885	R2	30	R	B	*	
113.22		113.16	INTRSECTN		B	8TH ST	CT		Y																					
113.29		113.23	INTRSECTN		B	7TH ST	CT		Y																					
113.36		113.30	INTRSECTN		B	6TH ST	CT		Y																					
113.44		113.38	INTRSECTN		B	5TH ST	CT		Y																					
113.51		113.45	INTRSECTN		R	ALADDIN RD	CT		Y																					
			INTRSECTN		L	4TH ST	CT		Y																					
113.58		113.52	INTRSECTN		B	3RD ST	CT		Y																					
113.66		113.60	INTRSECTN		B	2ND ST	CT		Y																					
113.73		113.67	END ST	I		CENTER ST				1	1						2A	22A	2A		22	4	02	0885	R2	30	R	B	$	
			INTRSECTN		L	1ST ST	CT		Y																					
113.74		113.68	INTRSECTN		R	NORTHPORT-BOUNDARY RD	CT		Y	1	1						2A	22A	2A		22	4	02	0885	R2	30	R	P		
113.90		113.84	MP MARKER		R	114																								
113.91		113.85	MISC FEATR		L	SGN ENT NORTHPORT																								
113.92		113.86	RR XING	B		NUM 59074J STRUCTURE				1	1						$$C	24P	$$C		24	4	02	0885	R2	30	R	P		
			BEG BRIDGE	B		COLUMBIA RIVER	ST																							
						BRDG NUM 025/130																								
113.95		113.89	LEAVE CITY			NORTHPORT				1	1						C	24P	C		24	4	02	$$$$	R2	55	R	$		
114.22		114.16	END BRIDGE	B		COLUMBIA RIVER				1	1						3B	22B	3B		22	4	02		R2	55	R			
114.49		114.43	INTRSECTN		L	FLAT CREEK RD	CO		N																					
			INTRSECTN		L	SHEEP CREEK RD	CO		N																					
115.02		114.96	MP MARKER		R	115																								
115.44		115.38	BEG BRIDGE	B		SHEEP CREEK	ST			1	1						$$C	24B	$$C		24	4	02		R2	55	R			
						BRDG NUM 025/132																								
115.46		115.40	END BRIDGE	B		SHEEP CREEK				1	1						3B	22B	3B		22	4	02		R2	55	R			
115.81		115.75	INTRSECTN		R	MITCHELL RD	CO		N																					
115.99		115.93								1	1						5B	22B	3B		22	4	02		R2	55	R			
116.02		115.96	MP MARKER		R	116																								
116.24		116.18								1	1						3B	22B	3B		22	4	02		R2	55	R			
117.02		116.96	MP MARKER		R	117																								

SR 025 MAINLINE STATE ROUTE - SRSH COUNTY STEVENS DOT DISTRICT 6

SRMP	B	ARM	FEATURE	D	LR	DESCRIPTION	BRIDGE/UXING/XROAD OW	TC	L	NBR LNS D	I	DECREAS/DIV LFT SHD W/S	RDY W/S	RHT SHD W/S	MEDIAN WD/S	BR	INCRES/UNDI LFT SHD W/S	RDY W/S	RHT SHD W/S	SPC USE LNS WID	TOT RDY WID	MTCE A	SE	CITY NBR	ST FC	LEGAL SPEED D	IB	T R	P K	S T
117.18		117.12								1	1						3B	22B	3B		22	4	02		R2	55	R		
118.03		117.97	MP MARKER		R	118																							
118.10		118.04	INTRSECTN		R	GODFREE RD	CO		N																				
119.04		118.98	MP MARKER		R	119																							
120.05		119.99	MP MARKER		R	120																							
121.05		120.99	MP MARKER		R	121																							
121.11		121.05								1	1						3A	22A	3A		22	4	02		R2	55	R		
121.19		121.13	BORDER STA		L	INTERNATIONAL BDRY OWNER USC																							
121.23		121.17	MISC FEATR END CTLSEC END ROUTE		B	INTERNATIONAL BDRY CONTROL SECTION 3333																							

SR 026 MAINLINE STATE ROUTE - SRSH COUNTY ADAMS DOT DISTRICT 6

SRMP	B ARM	FEATURE	D	LR	DIRECTION TO INVENTORY / LEFT/RIGHT INDICATOR / DESCRIPTION	BRIDGE/UXING/XROAD OW	TC	L	NBR LNS D	I	DECREAS/DIV LFT SHD W/S	RDY W/S	RHT SHD W/S	MEDIAN WD/S	BR	INCRES/UNDI LFT SHD W/S	RDY W/S	RHT SHD W/S	SPC USE LNS WID	TOT RDY WID	MTCE A	SE	CITY NBR	ST FC	LEGAL SPEED D	IB	T R	P K	S T
60.80	60.80	BEG ROUTE			MAIN ROUTE				1	1						8A	24A	8A		24	2	01		R1				R	
					SR 90/VANTAGE TO SR 195																								
		BEG CTLSEC			CONTROL SECTION 0134																								
60.81	60.81	ON RAMP		L	SR 395	ST		Y	1	1						8A	24A	8A		24	2	01		R1		65		R	
		OFF RAMP		R	SR 395	ST		Y																					
60.93	60.93	BEG BRIDGE B			SR 395	ST			1	1						$$W	40P	$$W		40	2	01		R1		65		R	
					BRDG NUM 026/121																								
60.98	60.98	END BRIDGE B			SR 395				1	1						8A	24A	8A		24	2	01		R1		65		R	
61.10	61.10	OFF RAMP		L	SR 395	ST		Y																					
		ON RAMP		R	SR 395	ST		Y																					
61.47	61.47	ENT/EXIT		L	REST AREA	ST		Y																					
61.58	61.58								1	1						8B	24B	8B		24	2	01		R1		65		R	
61.75	61.75	INTRSECTN		R	PENCE RD	CO		N																					
		INTRSECTN		L	LOBE RD	CO		N																					
61.78B	61.78	BEG EQ			BEGIN BACK																								
61.78	61.86	EQUATION			061.86B=061.78				1	1						8B	22B	8B		22	2	01		R1		65		R	
61.99	62.07	MP MARKER		R	62																								
62.99	63.07	MP MARKER		R	63																								
63.64	63.72	INTRSECTN		R	HOEFEL RD	CO		N																					
63.99	64.07	MP MARKER		R	64																								
64.67	64.75	INTRSECTN		L	WILLIAMS RD	CO		N																					
64.99	65.07	MP MARKER		R	65																								
65.36	65.44	BEG BRIDGE B			DRY WASH	ST			1	1						$$C	26P	$$C		26	2	01		R1		65		R	
					BRDG NUM 026/124																								
65.38	65.46	END BRIDGE B			DRY WASH				1	1						8B	22B	8B		22	2	01		R1		65		R	
65.66	65.74	INTRSECTN		B	FOULKES RD	CO		N																					
65.99	66.07	MP MARKER		R	66																								
66.99	67.07	MP MARKER		R	67																								
67.99	68.07	MP MARKER		R	68																								
69.59	69.67	INTRSECTN		B	LONGMEIR RD	CO		N																					
69.99	70.07	MP MARKER		R	70																								
70.59	70.67	INTRSECTN		B	SR 21	ST		N																					
70.99	71.07	MP MARKER		R	71																								
71.99	72.07	MP MARKER		R	72																								
72.06	72.14	BEG BRIDGE B			NEDWICKES CULVERT	ST																							

INTERSECTION DETAIL

SRMP	B ARM	TURN LANES L NEAR LGT	WD	R NEAR LGT	WD	L FAR LGT	WD	R FAR LGT	WD	ACCELERATION LANES LEFT LGT	WD	L-CNTR LGT	WD	R-CNTR LGT	WD	RIGHT LGT	WD
60.81	60.81					.04	12										
61.10	61.10	.04	12					.02	12								
61.47	61.47	.03	11														

SR 026 MAINLINE STATE ROUTE - SRSH COUNTY ADAMS DOT DISTRICT 6

SRMP	B	ARM	FEATURE	DIRECTION TO INVENTORY / LEFT/RIGHT INDICATOR	DESCRIPTION	BRIDGE-UXING-XROAD-OW	TC	L	NBR LNS D	I	WIDTH AND SURFACE INFORMATION: DECREAS/DIV LFT SHD W/S	RDY W/S	RHT SHD W/S	MEDIAN-WD/S	BR	INCRES/UNDI LFT SHD W/S	RDY W/S	RHT SHD W/S	SPC USE LNS WID	TOT RDY WID	MTCE A	SE	CITY NBR	CLASSIFICATIONS: ST FC	LEGAL SPEED D	IB	T R	P K	S T
72.06		72.14			BRDG NUM 026/130C				1	1						8B	22B	8B		22	2	01		R1	65	R		
72.07		72.15	END BRIDGE	B	NEDWICKES CULVERT																							
72.99		73.07	MP MARKER	R	73																							
73.60		73.68	INTRSECTN	B	DEWALD RD	CO		N																				
73.99		74.07	MP MARKER	R	74																							
74.99		75.07	MP MARKER	R	75																							
75.55		75.63	INTRSECTN	B	THIEL RD	CO		N																				
75.99		76.07	MP MARKER	R	76																							
76.99		77.07	MP MARKER	R	77																							
77.56		77.64	INTRSECTN	B	MARCELLUS RD	CO		N																				
78.00		78.08	MP MARKER	R	78																							
79.00		79.08	MP MARKER	R	79																							
79.14		79.22	INTRSECTN	R	HAMPTON RD	CO		N																				
80.00		80.08	MP MARKER	R	80																							
80.27		80.35	INTRSECTN	B	SAGE RD	CO		N																				
80.83		80.91	INTRSECTN	R	GUIER RD	CO		N																				
81.00		81.08	MP MARKER	R	81																							
81.58		81.66	INTRSECTN	L	WATSON RD	CO		N																				
82.00		82.08	MP MARKER	R	82																							
82.49		82.57	INTRSECTN	L	WATSON RD	CO		N	1	1						8B	20B	8B		20	2	01		R1	65	R		
82.51		82.59	MISC FEATR	R	SGN ENT WASHTUCNA																							
82.52		82.60	ENTER CITY		WASHTUCNA				1	1						8B	22B	8B		22	2	01	1390	R1	65	R	B	
82.99		83.07	INTRSECTN	R	SR 260	ST		Y																				
			INTRSECTN	L	SR 261	ST		Y																				
83.08		83.16	MP MARKER	R	83																							
83.21		83.29	INTRSECTN	R	SNYDER RD	CT		N																				
83.29		83.37	LEAVE CITY		WASHTUCNA				1	1						8B	22B	8B		22	2	01	$$$$	R1	65	R	$	
83.56		83.64	MISC FEATR	L	SGN ENT WASHTUCNA																							
84.00		84.08	MP MARKER	R	84																							
84.14		84.22	RR XING	B	NUM 898569S STRUCTURE				1	1						$$W	38P	$$W		38	2	01		R1	65	R		
			BEG BRIDGE	B	BN RR	ST																						
					BRDG NUM 026/135																							
84.17		84.25	END BRIDGE	B	BN RR				1	1						7B	24B	7B		24	2	01		R1	65	R		
85.01		85.09	MP MARKER	R	85																							
86.02		86.10	MP MARKER	R	86																							
86.38		86.46	INTRSECTN	L	MULLAN RD	CO		N																				
87.00		87.08	MP MARKER	R	87																							

INTERSECTION DETAIL

SRMP	B	ARM	TURN LANES: L NEAR LGT	WD	R NEAR LGT	WD	L FAR LGT	WD	R FAR LGT	WD	ACCELERATION LANES: LEFT LGT	WD	L-CNTR LGT	WD	R-CNTR LGT	WD	RIGHT LGT	WD
82.99		83.07	.04	12			.03	12										

SR 026 MAINLINE STATE ROUTE - SRSH COUNTY ADAMS DOT DISTRICT 6

SRMP	B	ARM	FEATURE	D	LR	DIRECTION TO INVENTORY / LEFT/RIGHT INDICATOR / DESCRIPTION	BRIDGE-UXING-XROAD-OW	TC	L	NBR LNS D	I	DECREAS/DIV LFT SHD W/S	RDY W/S	RHT SHD W/S	MEDIAN-WD/S	BR	INCRES/UNDI LFT SHD W/S	RDY W/S	RHT SHD W/S	SPC USE LNS WID	TOT RDY WID	MTCE A	SE	CITY NBR	ST FC	LEGAL SPEED D	IB	T R	P K	S T
87.27		87.35								1	1						7B	24B	7B		24	2	01		R1	65		R		
88.03		88.11	MP MARKER		R	88																								
88.16		88.24	INTRSECTN		R	HOOPER RD (OLD SR 26)	CO		N																					
91.45		91.53	INTRSECTN		B	GRAY RD	CO		N																					
91.60		91.68	RR XING	B		NUM 813962K STRUCTURE				1	1						$$W	38P	$$W		38	2	01		R1	65		R		
			BEG BRIDGE	B		UP RR	ST																							
						BRDG NUM 026/150																								
91.63		91.71	END BRIDGE	B		UP RR				1	1						7B	24B	7B		24	2	01		R1	65		R		
91.76		91.84	BEG BRIDGE	B		COW CREEK	ST			1	1						$$W	38P	$$W		38	2	01		R1	65		R		
						BRDG NUM 026/151																								
91.82		91.90	END BRIDGE	B		COW CREEK				1	1						7B	24B	7B		24	2	01		R1	65		R		
91.99		92.07	MP MARKER		R	92																								
93.00		93.08	MP MARKER		R	93																								
93.13		93.21	INTRSECTN		R	HOOPER RD (OLD SR 26)	CO		N																					
94.00		94.08	MP MARKER		R	94																								
94.88		94.96	INTRSECTN		L	BENGE RD	CO		N																					
95.00		95.08	MP MARKER		R	95																								
96.02		96.10	MP MARKER		R	96																								
96.85		96.93	MISC FEATR		R	SGN ENT WHITMAN COUNTY				1	1						$$C	38P	$$C		38	2	01		R1	65		R		
			BEG BRIDGE	B		PALOUSE RIVER	ST																							
						BRDG NUM 026/156																								
96.88		96.96	END CTLSEC			CONTROL SECTION 0134																								
			LEAVE CO			ADAMS																								

SR 026 MAINLINE STATE ROUTE - SRSH COUNTY WHITMAN DOT DISTRICT 6

SRMP	B	ARM	FEATURE	D	LR	DESCRIPTION	BRIDGE/UXING/XROAD OW	TC	L	NBR LNS D	I	DECREAS/DIV LFT SHD W/S	RDY W/S	RHT SHD W/S	MEDIAN WD/S	BR	INCRES/UNDI LFT SHD W/S	RDY W/S	RHT SHD W/S	SPC USE LNS WID	TOT RDY WID	MTCE A	SE	CITY NBR	ST FC	LEGAL SPEED D	IB	T R	P K	S T
96.88		96.96	ENTER CO			WHITMAN				1	1						C	38P	C		38	2	02		R1	65	R		
			BEG CTLSEC			CONTROL SECTION 3830																								
96.90		96.98	END BRIDGE	B		PALOUSE RIVER				1	1						7B	24B	7B		24	2	02		R1	65	R		
			MISC FEATR		L	SGN ENT ADAMS COUNTY																								
97.03		97.11	MP MARKER		R	97																								
97.96		98.04	INTRSECTN		R	ROCK SPRINGS RD	CO		N																					
98.00		98.08	MP MARKER		R	98																								
99.00		99.08	MP MARKER		R	99																								
101.03		101.11	MP MARKER		R	101																								
102.00		102.08	INTRSECTN		R	FLEMING RD	CO		N																					
102.01		102.09	MP MARKER		R	102																								
102.71		102.79	INTRSECTN		L	LACROSSE AIRPORT RD	CO		N																					
102.76		102.84	RR XING	B		NUM 816235S STRUCTURE				1	1						$$C	34P	$$C		34	2	02		R1	65	R		
			BEG BRIDGE	B		UP RR	ST																							
						BRDG NUM 026/253																								
102.79		102.87	END BRIDGE	B		UP RR				1	1						6B	22B	6B		22	2	02		R1	65	R		
103.03		103.11	MP MARKER		R	103																								
104.05		104.13	MP MARKER		R	104																								
104.37		104.45	INTRSECTN		R	MEEKER RD	CO		N																					
104.66		104.74	INTRSECTN		L	SCOTT RD	CO		N																					
105.00		105.08	MP MARKER		R	105																								
106.03		106.11	MP MARKER		R	106																								
106.11		106.19	BEG BRIDGE	B		WILLOW CREEK	ST			1	1						$$C	34P	$$C		34	2	02		R1	65	R		
						BRDG NUM 026/259																								
106.12		106.20	END BRIDGE	B		WILLOW CREEK				1	1						6B	22B	6B		22	2	02		R1	65	R		
106.17		106.25	INTRSECTN		R	HAY-LACROSSE RD	CO		N																					
107.04		107.12	MP MARKER		R	107																								
108.00		108.08	MP MARKER		R	108																								
108.04		108.12	INTRSECTN		R	WIGEN RD	CO		N																					
			INTRSECTN		L	SCHARPENBERG HILL RD	CO		N																					
109.02		109.10	MP MARKER		R	109																								
109.56		109.64	INTRSECTN		L	GUSKE RD	CO		N																					
109.87		109.95	INTRSECTN		L	LESTER CAMP RD	CO		N																					
			INTRSECTN		R	MUD FLAT RD	CO		N																					
110.00		110.08	MP MARKER		R	110																								
111.02		111.10	MP MARKER		R	111																								
112.04		112.12	MP MARKER		R	112																								
112.53		112.61	INTRSECTN		R	ZARRING CUT OFF RD	CO		N																					
			INTRSECTN		L	LONG JOHN MORASCH RD	CO		N																					
113.01		113.09	MP MARKER		R	113																								
114.02		114.10	MP MARKER		R	114																								
114.54		114.62	INTRSECTN		L	LUFT RD	CO		N																					
115.00		115.08	MP MARKER		R	115																								

SR 026 MAINLINE STATE ROUTE - SRSH COUNTY WHITMAN DOT DISTRICT 6

SRMP	B	ARM	FEATURE	DIRECTION TO INVENTORY / LEFT/RIGHT INDICATOR (D)	(LR)	DESCRIPTION	BRIDGE/UXING/XROAD (OW)	(TC)	(L)	WIDTH AND SURFACE INFORMATION: NBR LNS (D)	(I)	DECREAS/DIV LFT SHD W/S	RDY W/S	RHT SHD W/S	MEDIAN WD/S	(BR)	INCRES/UNDI LFT SHD W/S	RDY W/S	RHT SHD W/S	SPC USE LNS WID	TOT RDY WID	CLASSIFICATIONS: MTCE A	SE	CITY NBR	ST FC	LEGAL SPEED D	IB	T R	P K	S T
115.43		115.51								1	1						6B	22B	6B		22	2	02		R1	65	R			
116.02		116.10	MP MARKER		R	116																								
116.31		116.39	INTRSECTN		L	SCHOLTZ RD	CO		N																					
116.74		116.82								1	1						6B	24B	6B		24	2	02		R1	65	R			
116.87		116.95								1	1						6A	24A	6A		24	2	02		R1	65	R			
116.92		117.00	INTRSECTN		R	SR 127	ST		Y	1	1						10A	23A	10A		23	2	02		R1	65	R			
			INTRSECTN		L	DUSTY RD	CO		Y																					
116.96		117.04								1	1						10B	23B	10B		23	2	02		R1	65	R			
117.00		117.08	MP MARKER		R	117																								
117.20		117.28	BEG BRIDGE	B		BIG ALKALI CREEK	ST			1	1						$$C	40B	$$C		40	2	02		R1	65	R			
						BRDG NUM 026/269																								
117.22		117.30	END BRIDGE	B		BIG ALKALI CREEK				1	1						10B	22B	10B		22	2	02		R1	65	R			
117.59		117.67	INTRSECTN		L	YOUNG RD	CO		N																					
117.89		117.97								1	1						4B	22B	4B		22	2	02		R1	65	R			
118.01		118.09	MP MARKER		R	118																								
118.16		118.24	INTRSECTN		R	BRINK RD	CO		N																					
119.00		119.08	MP MARKER		R	119																								
119.14		119.22	BEG BRIDGE	B		ALKALI FLAT CREEK	ST			1	1						$$C	40B	$$C		40	2	02		R1	65	R			
						BRDG NUM 026/271																								
119.16		119.24	END BRIDGE	B		ALKALI FLAT CREEK				1	1						4B	22B	4B		22	2	02		R1	65	R			
119.97		120.05	INTRSECTN		L	HELEN REPP RD	CO		N																					
120.02		120.10	MP MARKER		R	120																								
121.03		121.11	MP MARKER		R	121																								
121.67		121.75	INTRSECTN		R	PENAWAWA RD	CO		N																					
122.02		122.10	MP MARKER		R	122																								
122.50		122.58								1	1						4B	22B	4B		22	2	02		R1	55	R			
123.03		123.11	MP MARKER		R	123																								
124.05		124.13	MP MARKER		R	124																								
124.52		124.60	INTRSECTN		L	C J OCHS RD	CO		N																					
124.86		124.94								1	1						4B	23B	4B		23	2	02		R1	55	R			
124.94		125.02	BEG BRIDGE	B		UNION FLAT CREEK	ST			1	1						$$W	32P	$$W		32	2	02		R1	55	R			
						BRDG NUM 026/275																								
124.99		125.07	END BRIDGE	B		UNION FLAT CREEK				1	1						4B	23B	4B		23	2	02		R1	55	R			
125.07		125.15	MP MARKER		R	125																								
125.16		125.24	INTRSECTN		R	SOMMERS RD	CO		Y																					
			INTRSECTN		L	UNION FLAT CREEK RD	CO		Y																					

INTERSECTION DETAIL

SRMP	B	ARM	TURN LANES: L NEAR LGT	WD	R NEAR LGT	WD	L FAR LGT	WD	R FAR LGT	WD	ACCELERATION LANES: LEFT LGT	WD	L-CNTR LGT	WD	R-CNTR LGT	WD	RIGHT LGT	WD
116.92		117.00	.05	12			.03	12										
125.16		125.24	.03	11			.03	11										

SR 026 MAINLINE STATE ROUTE - SRSH COUNTY WHITMAN DOT DISTRICT 6

SRMP	B	ARM	FEATURE	D	LR	DESCRIPTION	BRIDGE/UXING/XROAD OW	TC	L	NBR LNS D	I	DECREAS/DIV LFT SHD W/S	RDY W/S	RHT SHD W/S	MEDIAN WD/S	BR	INCRES/UNDI LFT SHD W/S	RDY W/S	RHT SHD W/S	SPC USE LNS WID	TOT RDY WID	MTCE A	SE	CITY NBR	ST FC	LEGAL SPEED D	IB	T R	P K	S T
125.17		125.25								1	1						4B	23B	4B		23	2	02		R1	55	R			
125.26		125.34	BEG BRIDGE	B		UNION FLAT CREEK BRANCH	ST			1	1						$$C	32B	$$C		32	2	02		R1	55	R			
						BRDG NUM 026/277																								
125.27		125.35	END BRIDGE	B		UNION FLAT CREEK BRANCH				1	1						4B	23B	4B		23	2	02		R1	55	R			
125.86		125.94								1	1						4B	24B	4B		24	2	02		R1	55	R			
125.89		125.97	BEG BRIDGE	B		RELIEF	ST			1	1						4B	23B	4B		23	2	02		R1	55	R			
						BRDG NUM 026/278.25																								
125.90		125.98	END BRIDGE	B		RELIEF				1	1						4B	24B	4B		24	2	02		R1	55	R			
126.02		126.10	MP MARKER		R	126																								
126.05		126.13	BEG BRIDGE	B		UNION FLAT CREEK BRANCH	ST			1	1						$$C	32B	$$C		32	2	02		R1	55	R			
						BRDG NUM 026/279																								
126.06		126.14	END BRIDGE	B		UNION FLAT CREEK BRANCH				1	1						4B	24B	4B		24	2	02		R1	55	R			
126.15		126.23	INTRSECTN		R	FILAN RD	CO		N																					
127.03		127.11	MP MARKER		R	127																								
128.05		128.13	MP MARKER		R	128																								
129.07		129.15	MP MARKER		R	129																								
129.30		129.38	INTRSECTN		R	COLFAX AIRPORT RD	CO		N																					
			INTRSECTN		L	FAIRGROUNDS RD	CO		N																					
129.56		129.64	BEG BRIDGE	B		REBEL FLAT CREEK	ST			1	1						$$W	40B	$$W		40	2	02		R1	55	R			
						BRDG NUM 026/281																								
129.57		129.65	END BRIDGE	B		REBEL FLAT CREEK				1	1						4B	24B	4B		24	2	02		R1	55	R			
129.69		129.77	INTRSECTN		L	ENDICOTT RD	CO		N																					
129.72		129.80	WYE CONN		L	ENDICOTT EAST RD	CO		N																					
130.01		130.09	MP MARKER		R	130																								
131.03		131.11	MP MARKER		R	131																								
132.04		132.12	MP MARKER		R	132																								
132.05		132.13	UXING	B		UP RR	ST																							
						BRDG NUM 026/283																								
			RR XING	B		NUM 808035M STRUCTURE																								
132.15		132.23	INTRSECTN		R	WEST SUMMIT RD	CO		N																					
132.25		132.33	INTRSECTN		L	MORLEY RD	CO		N																					
132.81		132.89								1	1						4B	24B	4B		24	2	02		R1	35	R			
132.94		133.02	BEG BRIDGE	B		PALOUSE RIVER	ST			1	1						$$C	24A	$$C		24	2	02		R1	35	R			
						BRDG NUM 026/285																								
133.06		133.14	END BRIDGE	B		PALOUSE RIVER				1	1						4A	24A	4A		24	2	02		R1	35	R			
			MP MARKER		R	133																								
133.14		133.22	MISC FEATR		R	SGN ENT COLFAX																								

INTERSECTION DETAIL

SRMP	B	ARM	TURN LANES L NEAR LGT	WD	R NEAR LGT	WD	L FAR LGT	WD	R FAR LGT	WD	ACCELERATION LANES LEFT LGT	WD	L-CNTR LGT	WD	R-CNTR LGT	WD	RIGHT LGT	WD
129.30		129.38			.04	12												

SR 026 MAINLINE STATE ROUTE - SRSH COUNTY WHITMAN DOT DISTRICT 6

SRMP	B	ARM	FEATURE	D	LR	DESCRIPTION	BRIDGE/UXING/XROAD OW	TC	L	NBR LNS D	I	DECREAS/DIV LFT SHD W/S	RDY W/S	RHT SHD W/S	MEDIAN WD/S	BR	INCRES/UNDI LFT SHD W/S	RDY W/S	RHT SHD W/S	SPC USE LNS	TOT RDY WID	MTCE A	SE	CITY NBR	ST FC	LEGAL SPEED D	IB	T	P	S T
133.20		133.28								1	1						4A	24A	4A		24	2	02		R1	35	R			
133.25		133.33	ENTER CITY			COLFAX				1	1						4A	24A	4A		24	2	02	0230	R1	35	R	P		
133.35		133.43	INTRSECTN		L	GREEN HOLLOW RD	CT		Y																					
133.44		133.52	INTRSECTN		R	SR 26 SPCOLFAX (SPUR)	ST		Y																					
133.51		133.59	INTRSECTN		L	SR 26 WB	ST		N	1	1	4A	12A		10A	UP	$$$	12A	4A		24	2	02	0230	R1	35	R	P		
133.53		133.61	INTRSECTN		B	SR 195	ST	RF	N																					
			END CTLSEC			CONTROL SECTION 3830																								
			END ROUTE																											

SR 026 SPUR COLFAX STATE ROUTE - SRSH COUNTY WHITMAN DOT DISTRICT 6

SRMP	B	ARM	FEATURE	D	LR	DESCRIPTION	BRIDGE/UXING/XROAD OW	TC	L	NBR LNS D	I	DECREAS/DIV LFT SHD W/S	RDY W/S	RHT SHD W/S	MEDIAN WD/S	BR	INCRES/UNDI LFT SHD W/S	RDY W/S	RHT SHD W/S	SPC USE LNS WID	TOT RDY WID	MTCE A	SE	CITY NBR	ST FC	LEGAL SPEED D	IB	T R	P K	S T
133.44		0.00	BEG ROUTE			COLFAX				1	1						3A	24A	3A		24	2	02	0230	R1	35		L	P	
						SR 26 TO SR 195																								
			ENTER CITY			COLFAX																								
			BEG CTLSEC			CONTROL SECTION 3816																								
			INTRSECTN	B		SR 26	ST	SS	Y																					
133.47		0.03	BEG BRIDGE	B		PALOUSE RIVER	ST			1	1						$$C	26A	$$C		26	2	02	0230	R1	35		L	P	
						BRDG NUM 026/002SP																								
133.50		0.06	END BRIDGE	B		PALOUSE RIVER				1	1						2A	24A	C		24	2	02	0230	R1	35		L	P	
133.51		0.07	INTRSECTN	B		SR 195	ST		Y																					
			END CTLSEC			CONTROL SECTION 3816																								
			END SECTN			COLFAX																								

SR 027 MAINLINE STATE ROUTE - SRSH COUNTY WHITMAN DOT DISTRICT 6

SRMP	B	ARM	FEATURE	D	LR	DESCRIPTION	BRIDGE/UXING/XROAD/OW	TC	L	NBR/LNS/D	I	DECREAS/DIV LFT/SHD/W/S	RDY/W/S	RHT/SHD/W/S	MEDIAN/WD/S	BR	INCRES/UNDI LFT/SHD/W/S	RDY/W/S	RHT/SHD/W/S	SPC USE/LNS/WID	TOT RDY/WID	MTCE A	SE	CITY NBR	ST FC	LEGAL SPEED D	IB	T R	P K	S T
0.00B		0.00	BEG ROUTE			MAIN ROUTE				1	1						6A	24A	10A		24	2	01		U1	45		R		
						SR 195/PULLMAN TO SR 290																								
			BEG EQ			BEGIN BACK																								
			BEG CTLSEC			CONTROL SECTION 3820																								
			INTRSECTN		B	SR 195	ST		Y																					
0.08B		0.08	INTRSECTN		L	HARMS RD	CO		Y																					
0.09B		0.09	MISC FEATR		R	SGN ENT PULLMAN				1	1						6A	24A	6A		24	2	01		U1	45		R		
0.29B		0.29	INTRSECTN		L	HARMS RD	CO		N																					
0.34B		0.34	ENTER CITY			PULLMAN				1	1						6A	24A	6A		24	2	01	1025	U1	45		R	B	
0.55B		0.55	INTRSECTN		L	BALDWIN DR	CT		Y																					
0.79B		0.79	END CTLSEC			CONTROL SECTION 3820																								
			BEG CTLSEC			CONTROL SECTION 3806																								
0.87B		0.87								1	1						6A	24A	6A		24	2	01	1025	U1	35		R	B	
0.99B		0.99	MP MARKER		R	1																								
1.16B		1.16	INTRSECTN		R	FAIRMONT RD	CT		N	1	1						6A	40A	$$C		40	2	01	1025	U1	35		R	B	
1.17B		1.17	END CTLSEC			CONTROL SECTION 3806																								
			BEG CTLSEC			CONTROL SECTION 3820																								
1.20B		1.20	BEG SU LN		C	TWO WAY TURN		12A		1	1						6A	28A	C	12	40	2	01	1025	U1	35		R	B	
1.21B		1.21	ENT/EXIT		R	SHOPPING CENTER	PV		N																					
1.25B		1.25	END SU LN		C	TWO WAY TURN		12A		1	1						6A	40A	C	$$$	40	2	01	1025	U1	35		R	B	
1.26B		1.26	BEG ST	I		S GRAND AVE				1	1						6A	40A	C		40	2	01	1025	U1	35		R	B	*
			INTRSECTN		R	BISHOP BLVD	CT	SG	Y																					
1.30B		1.30	BEG SU LN		C	TWO WAY TURN		12A		1	1						6A	28A	C	12	40	2	01	1025	U1	35		R	B	*
1.33B		1.33								1	1						$$C	34A	C	12	46	2	01	1025	U1	35		R	B	*
1.36B		1.36	ENT/EXIT		R	BUSINESS	PV		Y																					
1.39B		1.39								1	1						6A	28A	C	12	40	2	01	1025	U1	35		R	B	*
1.45B		1.45								1	1						$$C	34A	C	12	46	2	01	1025	U1	35		R	B	*
1.51B		1.51	ENT/EXIT		L	MOBILE HOME PARK	PV		Y																					
1.62B		1.62	END SU LN		C	TWO WAY TURN		12A		1	1							C	46A	C	$$$	46	2	01	1025	U1	35		R	B	*
1.66B		1.66	INTRSECTN		B	CRESTVIEW ST SE	CT	SG	Y																					
1.69B		1.69	BEG SU LN		C	TWO WAY TURN		11A		1	1							C	32A	C	11	43	2	01	1025	U1	35		R	B	*
1.77B		1.77								1	1							C	32A	C	11	43	2	01	1025	U1	35		R	X	*
1.80B		1.80	END SU LN		C	TWO WAY TURN		11A		1	1							C	43A	C	$$$	43	2	01	1025	U1	35		R	X	*
1.83B		1.83	INTRSECTN		L	DAISY ST	CT		N																					

INTERSECTION DETAIL

SRMP	B	ARM	TURN LANES L NEAR LGT	WD	R NEAR LGT	WD	L FAR LGT	WD	R FAR LGT	WD	ACCELERATION LANES LEFT-- LGT	WD	L-CNTR LGT	WD	R-CNTR LGT	WD	RIGHT- LGT	WD
1.16B		1.16					.02	11										
1.26B		1.26					.04	12										
1.36B		1.36			.06	12												
1.66B		1.66	.03	12			.03	12										
1.83B		1.83	.02	11														

SR 027 MAINLINE STATE ROUTE - SRSH COUNTY WHITMAN DOT DISTRICT 6

SRMP	B	ARM	FEATURE	D	LR	DESCRIPTION	BRIDGE/UXING/XROAD OW	TC	L	NBR LNS D	I	DECREAS/DIV LFT SHD W/S	RDY W/S	RHT SHD W/S	MEDIAN WD/S	BR	INCRES/UNDI LFT SHD W/S	RDY W/S	RHT SHD W/S	SPC USE LNS WID	TOT RDY WID	MTCE A	SE	CITY NBR	ST FC	LEGAL SPEED D	IB	T R	P K	S T
1.84	B	1.84	BEG SU LN		C	TWO WAY TURN 11A				1	1						C 32A		C	11	43	2	01	1025	U1	35	R	X	*
1.90	B	1.90	END SU LN		C	TWO WAY TURN 11A				1	1						C 43A		C	$$$	43	2	01	1025	U1	35	R	X	*
1.91	B	1.91	INTRSECTN		R	ROCKY WAY	CT		Y	1	1						C 43A		C		43	2	01	1025	U1	25	R	X	*
1.98	B	1.98	INTRSECTN		L	CENTER ST SW	CT		Y																				
2.10	B	2.10								1	1						C 44A		C		44	2	01	1025	U1	25	R	X	*
2.12	B	2.12	INTRSECTN		L	BLAINE ST	CT		Y	1	2						C 44A		C		44	2	01	1025	U1	25	R	B	*
2.22	B	2.22	INTRSECTN		L	SW MCKENZIE ST	CT		Y	1	1						C 53A		C		53	2	01	1025	U1	25	R	B	*
2.27	B	2.27	LEAVE CITY			PULLMAN				$	$						$ $$$		$		$$$	$	$$	$$$$	$$	$$	$	$	$
			END ST	I		S GRAND AVE																							
			BEG COINCI			SR 270 MP002.40																							
			END CTLSEC			CONTROL SECTION 3820																							
			INTRSECTN		R	SR 270-PARADISE ST	ST	SG	Y																				
0.00		2.40	ENTER CITY			PULLMAN				1	2						C 56A		C		56	2	01	1025	U1	25	R	P	*
			EQUATION			002.40B=000.00																							
			BEG CTLSEC			CONTROL SECTION 3806																							
			BEG ST	I		GRAND AVE																							
			INTRSECTN		L	SR 270-DAVIS WAY	ST	SG	Y																				
			INTRSECTN		R	OLSON ST	CT	SG	Y																				
			END COINCI			SR 270 MP002.27																							
0.01		2.41	WYE CONN		L	SR 270-DAVIS WAY	ST		Y																				
0.03		2.43								2	2						C 56A		C		56	2	01	1025	U1	25	R	P	*
0.04		2.44	BEG SU LN		C	TWO WAY TURN 11A				2	2						C 45A		C	11	56	2	01	1025	U1	25	R	P	*
0.05		2.45	RR XING	B		NUM 808010S GRADE																							
0.08		2.48	BEG BRIDGE	B		S FORK PALOUSE RIVER	ST																						
						BRDG NUM 027/002																							
0.10		2.50	END BRIDGE	B		S FORK PALOUSE RIVER				2	2						C 56A		C	11	67	2	01	1025	U1	25	R	P	*
			END SU LN		C	TWO WAY TURN 11A																							
0.13		2.53	INTRSECTN		B	WHITMAN ST	CT	SG	Y																				
0.20		2.60								2	2						C 44A		C		44	2	01	1025	U1	35	R	P	*
0.24		2.64								2	2						C 44P		C		44	2	01	1025	U1	35	R	P	*
0.29		2.69	BEG BRIDGE	B		MISSOURI FLAT CREEK	ST																						
						BRDG NUM 027/003																							

INTERSECTION DETAIL

SRMP	B	ARM	TURN LANES L NEAR LGT WD	R NEAR LGT WD	L FAR LGT WD	R FAR LGT WD	ACCELERATION LANES LEFT-- LGT WD	L-CNTR LGT WD	R-CNTR LGT WD	RIGHT- LGT WD
1.91	B	1.91			.03 11					
1.98	B	1.98	.03 11							
2.27	B	2.27		.05 15						
0.00		2.40			.03 12					
0.01		2.41				.02 12				
0.13		2.53	.03 11		.03 11					

SR 027 MAINLINE STATE ROUTE - SRSH COUNTY WHITMAN DOT DISTRICT 6

SRMP	B	ARM	FEATURE	D	LR	DESCRIPTION	BRIDGE/UXING/XROAD OW	TC	L	NBR LNS D	I	DECREAS/DIV LFT SHD W/S	RDY W/S	RHT SHD W/S	MEDIAN WD/S	BR	INCRES/UNDI LFT SHD W/S	RDY W/S	RHT SHD W/S	SPC USE LNS	WID	TOT RDY WID	MTCE A	SE	CITY NBR	ST FC	LEGAL SPEED D	IB	T R	P K	S T
0.30		2.70	END BRIDGE	B		MISSOURI FLAT CREEK				2	2							C	44P		C		44	2	01	1025	U1		35	R	P	*
0.37		2.77	INTRSECTN		L	RITCHIE ST		CT			Y																					
0.59		2.99	INTRSECTN		L	NYE ST		CT			Y																					
0.60		3.00	BEG SU LN		C	TWO WAY TURN	11P			2	2							C	44P		C	11	55	2	01	1025	U1		35	R	P	*
0.68		3.08								2	1							C	44P		C	11	55	2	01	1025	U1		35	R	P	*
0.71		3.11	END SU LN		C	TWO WAY TURN	11P			2	1							C	44P		C	$$$	44	2	01	1025	U1		35	R	P	*
0.74		3.14	INTRSECTN		B	STADIUM WAY		CT	SG Y	2	1							C	44P		C		44	2	01	1025	U2		35	R	R	*
0.80		3.20								1	1							C	44P		C		44	2	01	1025	U2		35	R	R	*
0.85		3.25								1	1							5A	22A		3A		22	2	01	1025	U2		35	R	P	*
0.95		3.35	INTRSECTN		L	TURNER DR		CT			Y																					
1.00		3.40	MP MARKER		R	1																										
1.31		3.71	INTRSECTN		L	LARRY ST		CT			Y																					
1.33		3.73	BEG SU LN		C	TWO WAY TURN	11A			1	1							5A	22A		3A	11	33	2	01	1025	U2		35	R	P	*
1.34		3.74								1	1							5A	22A		3A	11	33	2	01	1025	U2		45	R	P	*
1.44		3.84	END SU LN		C	TWO WAY TURN	11A			1	1							5A	22A		3A	$$$	22	2	01	1025	U2		45	R	P	*
1.52		3.92	END ST	I		GRAND AVE				1	1							3A	22A		3A		22	2	01	1025	U2		45	R	P	*
			BEG ST	I		N GRAND AVE																										
			INTRSECTN		B	TERRE VIEW ST		CT	SG Y																							
1.59		3.99								1	1							3A	22A		3A		22	2	01	1025	U2		55	R	P	*
1.70		4.10								1	1							3A	22A		3A		22	2	01	1025	U3		55	R	P	*
1.99		4.39	MP MARKER		R	2																										
2.20		4.60	INTRSECTN		L	PULLMAN-ALBION RD		CT			N																					
			INTRSECTN		R	WHELAN RD		CT			N																					
2.27		4.67	END ST	I		N GRAND AVE				1	1							3A	22A		3A		22	2	01	1025	U3		55	R	P	$
2.28		4.68	LEAVE CITY			PULLMAN				1	1							3A	22A		3A		22	2	01	$$$$	R3		55	R	$	
2.33		4.73	MISC FEATR		L	SGN ENT PULLMAN																										
3.01		5.41	MP MARKER		R	3																										
4.02		6.42	MP MARKER		R	4																										
4.60		7.00	INTRSECTN		L	REID RD		CO			N																					
4.80		7.20	INTRSECTN		L	VERNIER RD		CO			N																					
5.01		7.41	MP MARKER		R	5																										
5.29		7.69	INTRSECTN		L	ROSE CREEK RD		CO			N																					
6.00		8.40	MP MARKER		R	6																										

INTERSECTION DETAIL

SRMP	B	ARM	L NEAR LGT	WD	R NEAR LGT	WD	L FAR LGT	WD	R FAR LGT	WD	LEFT LGT	WD	L-CNTR LGT	WD	R-CNTR LGT	WD	RIGHT LGT	WD
			TURN LANES								ACCELERATION LANES							
0.59		2.99	.02	11														
0.74		3.14	.05	11	.02	11	.06	11										
0.95		3.35	.02	11														
1.31		3.71	.04	11														
1.52		3.92	.05	11			.04	11										

SR 027 MAINLINE STATE ROUTE - SRSH COUNTY WHITMAN DOT DISTRICT 6

SRMP	B ARM	FEATURE	DIRECTION TO INVENTORY / LEFT/RIGHT INDICATOR	DESCRIPTION	BRIDGE/UXING/XROAD OW	TC	L	WIDTH AND SURFACE INFORMATION: NBR LNS D	I	DECREAS/DIV LFT SHD W/S	RDY W/S	RHT SHD W/S	MEDIAN WD/S	BR	INCRES/UNDI LFT SHD W/S	RDY W/S	RHT SHD W/S	SPC USE LNS WID	TOT RDY WID	CLASSIFICATIONS: MTCE A	SE	CITY NBR	ST FC	LEGAL SPEED D	IB	T R	P K	S T
6.17	8.57							1	1						3A	22A	3A		22	2	01		R3	55	R		
6.73	9.13	INTRSECTN	R	ZAKARISON RD	CO		N																				
7.00	9.40	MP MARKER	R	7																							
7.75	10.15	INTRSECTN	R	ESTES RD	CO		N																				
8.00	10.40	MP MARKER	R	8																							
8.55	10.95	INTRSECTN	R	VIOLA RD	CO		N																				
8.73	11.13	BEG BRIDGE	B	FOUR MILE CREEK	ST																						
				BRDG NUM 027/005C																							
8.74	11.14	END BRIDGE	B	FOUR MILE CREEK																							
8.86	11.20	EQUATION		008.80 =008.86				1	1						4A	22A	4A		22	2	01		R3	55	R		
8.87	11.21	INTRSECTN	L	PALOUSE-ALBION RD	CO		N	1	1						3A	22A	3A		22	2	01		R3	55	R		
9.00	11.34	MP MARKER	R	9																							
9.99	12.33	MP MARKER	R	10																							
10.12	12.46	INTRSECTN	R	L WEST RD	CO		N																				
10.16	12.50	BEG BRIDGE	B	N FORK FOUR MILE CREEK	ST																						
				BRDG NUM 027/007C																							
10.17	12.51	END BRIDGE	B	N FORK FOUR MILE CREEK																							
10.24	12.58	INTRSECTN	L	PARVIN RD	CO		N																				
10.97	13.31	MP MARKER	R	11																							
11.33	13.67	INTRSECTN	R	MADER RD	CO		N																				
11.59	13.93	BEG BRIDGE	B	NO NAME CREEK	ST																						
				BRDG NUM 027/009C																							
11.60	13.94	END BRIDGE	B	NO NAME CREEK																							
11.75	14.09	INTRSECTN	L	CLEAR CREEK RD	CO		N																				
11.99	14.33	MP MARKER	R	12																							
12.63	14.97	INTRSECTN	L	OLSON RD	CO		N																				
12.99	15.33	MP MARKER	R	13																							
13.65	15.99	INTRSECTN	R	LEISTNER RD	CO		N																				
13.90	16.24	MP MARKER	R	14																							
14.00	16.34	INTRSECTN	L	B BEESON RD	CO		N																				
14.51	16.85	INTRSECTN	R	KOENIG RD	CO		N																				
14.52	16.86	MISC FEATR	R	SGN ENT PALOUSE																							
14.54	16.88	ENTER CITY		PALOUSE				1	1						3A	22A	3A		22	2	01	0955	R3	55	R	P	
14.60	16.94							1	1						3A	22A	3A		22	2	01	0955	R3	45	R	P	
14.68	17.02							1	1						3A	22A	3A		22	2	01	0955	R3	25	R	P	
14.75	17.09	INTRSECTN	L	SPOKANE ST	CT		Y																				
14.81	17.10	EQUATION		014.76 =014.81																							
		RR XING	B	NUM 66183E GRADE																							
14.93	17.22	INTRSECTN	R	PALOUSE COVE RD	CT		Y																				
14.96	17.25	MP MARKER	R	15																							
15.01	17.30	INTRSECTN	R	SHADY LN	CT		Y																				
15.02	17.31	BEG BRIDGE	B	N PALOUSE RIVER	ST			1	1						$$C	24A	$$C		24	2	01	0955	R3	25	R	P	
				BRDG NUM 027/012																							

SR 027 MAINLINE STATE ROUTE - SRSH COUNTY WHITMAN DOT DISTRICT 6

SRMP	B	ARM	FEATURE	D	LR	DESCRIPTION	BRIDGE/XROAD OW	TC	L	NBR LNS D	I	DECREAS/DIV LFT SHD W/S	RDY W/S	RHT SHD W/S	MEDIAN WD/S	BR	INCRES/UNDI LFT SHD W/S	RDY W/S	RHT SHD W/S	SPC USE LNS WID	TOT RDY WID	MTCE A	SE	CITY NBR	ST FC	LEGAL SPEED D	IB	T R	P K	S T
15.06		17.35	END BRIDGE	B		N PALOUSE RIVER				1	1							C	60A	C	60	2	01	0955	R3	25	R	B	
15.08		17.37	BEG ST	I		BRIDGE ST				1	1							C	60A	C	60	2	01	0955	R3	25	R	B	*
			INTRSECTN		L	MAIN ST	CT	AF	Y																				
			INTRSECTN		R	SR 272	ST	AF	Y																				
15.14		17.43	INTRSECTN		B	WHITMAN ST	CT		Y																				
			RR XING	B		NUM 857869B GRADE																							
15.15		17.44								1	1							C	60A	C	60	2	01	0955	R3	25	R	P	*
15.16		17.45	INTRSECTN		R	BRIDGE ST	CT		Y	1	1							C	27A	C	27	2	01	0955	R3	25	R	P	*
15.29		17.58	INTRSECTN		L	N DIVISION ST	CT		Y																				
15.33		17.62	END ST	I		BRIDGE ST																							
			BEG ST	I		DIVISION																							
			INTRSECTN		L	SR 272	ST		Y																				
			INTRSECTN		R	CHURCH ST	CT		Y																				
15.38		17.67	INTRSECTN		R	ALDER ST	CT		Y																				
15.44		17.73	INTRSECTN		R	MOHR ST	CT		Y																				
15.46		17.75								1	1							2A	26A	C	26	2	01	0955	R3	25	R	P	*
15.50		17.79	END ST	I		DIVISION				1	1							2A	26A	C	26	2	01	0955	R3	35	R	P	$
			INTRSECTN		R	CANNON ST	CT		Y																				
15.51		17.80								1	1							3G	24A	3G	24	2	01	0955	R3	35	R	P	
15.70		17.99	MISC FEATR		L	SGN ENT PALOUSE																							
15.71		18.00	INTRSECTN		R	TIDWELL RD #1570	CT		N																				
15.72		18.01								1	1							4G	24B	4G	24	2	01	0955	R3	35	R	P	
15.77		18.06	LEAVE CITY			PALOUSE				1	1							4G	22B	4G	22	2	01	$$$$	R3	55	R	$	
16.00		18.29	MP MARKER		R	16																							
16.90		19.19	INTRSECTN		R	TIDWELL RD #1570	CO		N																				
17.00		19.29	MP MARKER		R	17																							
18.00		20.29	MP MARKER		R	18																							
18.72		21.01	INTRSECTN		R	B HOWARD RD #1550	CO		N																				
18.99		21.28	MP MARKER		R	19																							
19.55		21.84	INTRSECTN		R	GRINNELL RD #1490	CO		N																				
19.64		21.93	INTRSECTN		R	LADOW BUTTE RD #1500	CO		N																				
20.01		22.30	MP MARKER		R	20																							
20.21		22.50	INTRSECTN		L	ALTERGOTT RD #2420	CO		N																				
20.27		22.56	BEG BRIDGE	B		CEDAR CREEK	ST			1	1							$$C	26B	$$C	26	2	01		R3	55	R		
						BRDG NUM 027/016																							
20.28		22.57	END BRIDGE	B		CEDAR CREEK				1	1							4G	22B	4G	22	2	01		R3	55	R		
20.99		23.28	MP MARKER		R	21																							
21.99		24.28	MP MARKER		R	22																							
22.97		25.26	INTRSECTN		L	SUNRISE RD #2440	CO		N																				
23.01		25.30	MP MARKER		R	23																							
23.03		25.32	INTRSECTN		R	HEMMINGWAY RD #1520	CO		N																				
23.54		25.83	INTRSECTN		R	BAILEY RD #1510	CO		N																				
23.76		26.05	BEG BRIDGE	B		SILVER CREEK	ST			1	1							$$C	24B	$$C	24	2	01		R3	55	R		

SR 027 MAINLINE STATE ROUTE - SRSH COUNTY WHITMAN DOT DISTRICT 6

SRMP	B	ARM	FEATURE	D	LR	DESCRIPTION	BRIDGE/UXING/XROAD OW	TC	L	NBR LNS D	I	DECREAS/DIV LFT SHD W/S	RDY W/S	RHT SHD W/S	MEDIAN WD/S	BR	INCRES/UNDI LFT SHD W/S	RDY W/S	RHT SHD W/S	SPC USE LNS WID	TOT RDY WID	MTCE A	SE	CITY NBR	ST FC	LEGAL SPEED D	IB	T R	P K	S T
23.76		26.05				BRDG NUM 027/018				1	1						C	24B	C		24	2	01		R3	55	R		
23.77		26.06	END BRIDGE	B		SILVER CREEK				1	1						4G	22B	4G		22	2	01		R3	55	R		
23.78		26.07	ENTER CITY			GARFIELD				1	1						4G	22B	4G		22	2	02	0480	R3	55	R	P	
23.87		26.16	MISC FEATR		R	SGN ENT GARFIELD																							
23.89		26.18								1	1						4G	22B	4G		22	2	02	0480	R3	25	R	P	
23.92		26.21	INTRSECTN		R	GARFIELD FARMINGTON RD	CT		N																				
23.99B		26.28	BEG EQ			BEGIN BACK																							
24.03B		26.32	INTRSECTN		R	WALTER SIDING RD	CT		Y																				
23.99		26.33	EQUATION			024.04B=023.99				1	1						10G	22A	10G		22	2	02	0480	R3	25	R	B	
			RR XING	B		NUM 58609C GRADE																							
24.00		26.34	MP MARKER		R	24																							
24.10		26.44	BEG ST	I		MAIN				1	1						10G	23A	10G		23	2	02	0480	R3	25	R	B	*
			INTRSECTN		B	B ST	CT		Y																				
24.22		26.56	INTRSECTN		B	1ST ST	CT		Y																				
24.27		26.61	INTRSECTN		R	2ND ST	CT		Y																				
24.32		26.66	INTRSECTN		B	3RD ST	CT		Y																				
24.35		26.69	END ST	I		MAIN																							
			BEG ST	I		4TH ST																							
			INTRSECTN		L	MAIN ST	CT	YS	Y																				
			INTRSECTN		L	4TH ST	CT	YS	Y																				
24.42		26.76	INTRSECTN		B	CALIFORNIA ST	CT		Y	1	1						5G	23A	5G		23	2	02	0480	R3	25	R	B	*
24.47		26.81	INTRSECTN		L	UNION ST	CT		Y																				
24.53		26.87	INTRSECTN		B	SPOKANE ST	CT		Y	1	1						1G	23A	2G		23	2	02	0480	R3	25	R	B	*
24.55		26.89	BEG SU LN		R	BICYCLE		05A		1	1						1G	23A	2G	5	28	2	02	0480	R3	25	R	B	*
24.59		26.93	INTRSECTN		R	LINCOLN ST	CT		N																				
24.64		26.98	INTRSECTN		B	ADAMS ST	CT		Y																				
24.72		27.06	END SU LN		R	BICYCLE		05A		1	1						1G	23A	2G	$$$	23	2	02	0480	R3	25	R	B	*
24.74		27.08	END ST	I		4TH ST				1	1						3B	22B	3B		22	2	02	0480	R3	25	R	B	$
			INTRSECTN		L	MANRING ST	CT		Y																				
24.88		27.22	LEAVE CITY			GARFIELD				1	1						3B	22B	3B		22	2	02	$$$$	R3	55	R	$	
			MISC FEATR		L	SGN ENT GARFIELD																							
25.00		27.34	MP MARKER		R	25																							
25.57		27.91	RR XING	B		NUM 58604T STRUCTURE				1	1						$$W	32B	$$W		32	2	02		R3	55	R		
			BEG BRIDGE	B		NP RR	ST																						
						BRDG NUM 027/020																							
25.60		27.94	END BRIDGE	B		NP RR				1	1						3B	22B	3B		22	2	02		R3	55	R		
26.00		28.34	MP MARKER		R	26																							
26.83		29.17	INTRSECTN		L	DRY CREEK RD	CO		N																				
26.95		29.29	INTRSECTN		R	WALTERS RD	CO		N																				
27.00		29.34	MP MARKER		R	27																							
28.00		30.34	MP MARKER		R	28																							
29.00		31.34	MP MARKER		R	29																							
29.23		31.57	INTRSECTN		R	MILLER RD	CO		N																				

SR 027 MAINLINE STATE ROUTE - SRSH COUNTY WHITMAN DOT DISTRICT 6

SRMP	B	ARM	FEATURE	D	LR	DESCRIPTION	BRIDGE/UXING/XROAD OW	TC	L	NBR LNS D	I	DECREAS/DIV LFT SHD W/S	RDY W/S	RHT SHD W/S	MEDIAN WD/S	BR	INCRES/UNDI LFT SHD W/S	RDY W/S	RHT SHD W/S	SPC USE LNS WID	TOT RDY WID	MTCE A	SE	CITY NBR	ST FC	LEGAL SPEED D	IB	T R	P K	S T
29.46		31.80								1	1						3B	22B	3B		22	2	02		R3	55	R		
29.53		31.87	INTRSECTN		L	ROBERTSON RD	CO		N																				
29.71		32.05	INTRSECTN		R	FARMINGTON RD	CO		N																				
30.00		32.34	MP MARKER		R	30																							
30.01		32.35	RR XING	B		NUM 58593H GRADE																							
30.15		32.49	INTRSECTN		L	PERINGER RD	CO		N																				
30.68		33.02	MISC FEATR		R	SGN ENT BELMONT																							
30.88		33.22	INTRSECTN		L	BLACK RD	CO		N																				
30.99		33.33	MP MARKER		R	31																							
31.10		33.44	MISC FEATR		L	SGN ENT BELMONT																							
31.36		33.70	INTRSECTN		R	AUVIL-WAGNER RD	CO		N																				
31.55		33.89	INTRSECTN		R	ZIMMERMAN RD	CO		N																				
31.84		34.18	INTRSECTN		R	ZIMMERMAN RD	CO		N																				
32.00		34.34	MP MARKER		R	32																							
32.99		35.33	MP MARKER		R	33																							
33.42		35.76	INTRSECTN		R	KELLEY RD	CO		N																				
33.80		36.14								1	1						5B	23B	5B		23	2	02		R3	55	R		
33.82		36.16	INTRSECTN		R	COKELY RD	CO		N																				
33.96		36.30	MP MARKER		R	34																							
34.03		36.37	RR XING	B		NUM 808024A STRUCTURE				1	1						$$W	32P	$$W		32	2	02		R3	55	R		
			BEG BRIDGE	B		UP RR	ST																						
						BRDG NUM 027/027																							
34.09		36.43	END BRIDGE	B		UP RR				1	1						5B	23B	5B		23	2	02		R3	55	R		
34.12		36.46	INTRSECTN		R	WARNER RD	CO		N																				
34.28		36.60	EQUATION			034.26 =034.28																							
34.39		36.71								1	1						1B	22B	1B		22	2	02		R3	55	R		
34.99		37.31	MP MARKER		R	35																							
35.48		37.80								1	1						4B	22B	1B		22	2	02		R3	55	R		
35.50		37.82								1	1						4B	22B	4B		22	2	02		R3	55	R		
35.52		37.84	BEG BRIDGE	B		MCCOY CREEK	ST			1	1						$$C	30B	$$C		30	2	02		R3	55	R		
						BRDG NUM 027/028																							
35.53		37.85	END BRIDGE	B		MCCOY CREEK				1	1						4B	22B	4B		22	2	02		R3	55	R		
35.56		37.88								1	1						1B	22B	1B		22	2	02		R3	55	R		
35.67		37.99	RR XING	B		NUM 58585R GRADE																							
35.68		38.00	INTRSECTN		L	HUME RD	CO		N																				
35.93		38.25	MISC FEATR		R	SGN ENT OAKESDALE																							
35.95		38.27								1	1						1B	21B	1B		21	2	02		R3	55	R		
35.96		38.28	ENTER CITY			OAKESDALE				1	1						1A	21A	1A		21	2	02	0890	R3	25	R	P	
			INTRSECTN		L	GARDENER RD	CT		N																				
35.98		38.30	MP MARKER		R	36																							
36.29		38.61	INTRSECTN		L	FRONT ST	CT		Y																				
36.31		38.63								1	1						$$C	70A	$$C		70	2	02	0890	R3	25	R	B	
36.32		38.64	BEG ST	I		STEPTOE AVE				1	1						C	70A	C		70	2	02	0890	R3	25	R	B	*

SR 027 MAINLINE STATE ROUTE - SRSH COUNTY WHITMAN DOT DISTRICT 6

SRMP	B	ARM	FEATURE	DIRECTION TO INVENTORY / LEFT/RIGHT INDICATOR	DESCRIPTION	BRIDGE/UXING/XROAD OW	TC	L	NBR LNS D	I	DECREAS/DIV LFT SHD W/S	RDY W/S	RHT SHD W/S	MEDIAN WD/S	BR	INCRES/UNDI LFT SHD W/S	RDY W/S	RHT SHD W/S	SPC USE LNS WID	TOT RDY WID	MTCE A	SE	CITY NBR	ST FC	LEGAL SPEED D	IB	T R	P K	S T
36.32		38.64	INTRSECTN	R	STEPTOE AVE	CT		Y	1	1						C	70A	C		70	2	02	0890	R3	25	R	B	*
36.37		38.69							1	1						C	52A	C		52	2	02	0890	R3	25	R	B	*
36.38		38.70	END ST	I	STEPTOE AVE																							
			BEG ST	I	1ST ST																							
			INTRSECTN	L	STEPTOE AVE	CT	SS	Y																				
36.44		38.76							1	1						1A	22A	1A		22	2	02	0890	R3	25	R	P	*
36.45		38.77	INTRSECTN	B	BARTLETT ST	CT		Y																				
36.46		38.78							1	1						1B	22B	1B		22	2	02	0890	R3	25	R	P	*
36.52		38.84	RR XING	B	NUM 58580G GRADE																							
36.53		38.85	INTRSECTN	R	JACKSON ST	CT		Y																				
36.55		38.87	BEG BRIDGE	B	MCCOY CREEK	ST			1	1						$$C	38B	$$C		38	2	02	0890	R3	25	R	P	*
					BRDG NUM 027/030																							
36.56		38.88	END BRIDGE	B	MCCOY CREEK				1	1						1B	22B	1B		22	2	02	0890	R3	25	R	P	*
36.59		38.91	INTRSECTN	B	WILLIAMS ST	CT		Y																				
36.66		38.98	END ST	I	1ST ST				1	1						1B	22B	1B		22	2	02	0890	R3	25	R	P	$
			INTRSECTN	R	HENRY ST	CT		Y																				
36.78		39.10	MISC FEATR	L	SGN ENT OAKESDALE																							
36.87		39.19	INTRSECTN	L	SR 271	ST	SS	N	1	1						1B	21B	1B		21	2	02	0890	R3	35	R	P	
37.01		39.33	MP MARKER	R	37																							
37.14		39.46	LEAVE CITY		OAKESDALE				1	1						1B	21B	1B		21	2	02	$$$$	R3	55	R	$	
38.01		40.33	MP MARKER	R	38																							
38.23		40.55	WYE CONN	R	MORGAN RD	CO		N																				
38.25		40.57	INTRSECTN	R	MORGAN RD	CO		N																				
38.34		40.66	INTRSECTN	L	PITTMAN RD	CO		N																				
39.00		41.32	MP MARKER	R	39																							
39.88		42.20	INTRSECTN	L	MILES RD	CO		N																				
40.00		42.32	MP MARKER	R	40																							
40.62		42.94	INTRSECTN	L	SEABURY RD	CO																						
40.66		42.98							1	1						3B	22B	3B		22	2	02		R3	55	R		
40.71		43.03	BEG BRIDGE	B	PINE CREEK OVERFLOW	ST																						
					BRDG NUM 027/032.25																							
40.72		43.04	END BRIDGE	B	PINE CREEK OVERFLOW																							
40.99		43.31	MP MARKER	R	41																							
41.02		43.34	BEG BRIDGE	B	PINE CREEK	ST			1	1						$$W	32P	$$W		32	2	02		R3	55	R		
					BRDG NUM 027/034																							
41.04		43.36	END BRIDGE	B	PINE CREEK				1	1						3B	22B	3B		22	2	02		R3	55	R		
41.21		43.53							1	1						2B	21B	4B		21	2	02		R3	55	R		
41.97		44.29	MP MARKER	R	42				1	1						3B	20B	3B		20	2	02		R3	55	R		
42.02		44.34	INTRSECTN	L	PEDERSON RD	CO		N																				
			INTRSECTN	R	FANNING RD	CO		N																				
42.99		45.31	MP MARKER	R	43																							
43.81		46.13	INTRSECTN	L	CROCKETT RD	CO		N																				
43.87		46.19	INTRSECTN	L	CHASE RD	CO		N																				

SR 027 MAINLINE STATE ROUTE - SRSH COUNTY WHITMAN DOT DISTRICT 6

SRMP	B	ARM	FEATURE	D	LR	DESCRIPTION	BRIDGE/UXING/XROAD OW	TC	L	NBR LNS D	I	DECREAS/DIV LFT SHD W/S	RDY W/S	RHT SHD W/S	MEDIAN WD/S	BR	INCRES/UNDI LFT SHD W/S	RDY W/S	RHT SHD W/S	SPC USE LNS WID	TOT RDY WID	MTCE A	SE	CITY NBR	ST FC	LEGAL SPEED D	IB	T R	P K	S T
44.01		46.33	MP MARKER		R	44				1	1						3B	20B	3B		20	2	02		R3	55	R		
44.38		46.70	INTRSECTN		R	BANCROFT RD	CO		N																				
45.00		47.32	MP MARKER		R	45																							
45.97		48.29	INTRSECTN		R	WINSLOW RD	CO		N																				
46.00		48.32	MP MARKER		R	46																							
46.97		49.29	MP MARKER		R	47																							
47.06B		49.38	BEG EQ			BEGIN BACK																							
47.06		49.42	EQUATION			047.10B=047.06																							
			INTRSECTN		L	MORRIS RD	CO		N																				
47.08		49.44	INTRSECTN		L	PRINCE RD	CO		N																				
			INTRSECTN		R	FUTTER RD	CO		N																				
47.65		50.01	MISC FEATR		R	SGN ENT TEKOA																							
47.78		50.14	ENTER CITY			TEKOA				1	1						3B	20B	3B		20	2	02	1285	R3	25	R	P	
47.79		50.15	INTRSECTN		B	LINE ST	CT		Y																				
47.83		50.19								1	1						6B	24B	7B		24	2	02	1285	R3	25	R	P	
47.86		50.22	INTRSECTN		L	DEZIRE ST	CT		Y																				
			INTRSECTN		R	BLUFF ST	CT		Y																				
47.88		50.24	INTRSECTN		L	WATER ST	CT		Y																				
47.90		50.26	BEG BRIDGE	B		HANGMAN CREEK	ST			1	1						$$W	36B	$$C		36	2	02	1285	R3	25	R	P	
						BRDG NUM 027/037																							
47.92		50.28	END BRIDGE	B		HANGMAN CREEK				1	1						3B	24B	9B		24	2	02	1285	R3	25	R	P	
47.95		50.31	MP MARKER		R	48																							
47.97		50.33	INTRSECTN		R	RAMSEY ST	CT		Y																				
47.99		50.35								1	1						1B	22B	1B		22	2	02	1285	R3	25	R	P	
48.05		50.37	EQUATION			048.01 =048.05																							
			INTRSECTN		R	PARK ST	CT		Y																				
48.11		50.43	BEG ST	I		MAIN ST				1	1						$$C	60A	$$C		60	2	02	1285	R3	25	R	B	*
			INTRSECTN		L	MAIN ST	CT	YS	Y																				
			INTRSECTN		L	RAMSEY ST	CT	YS	Y																				
48.17		50.49	END ST	I		MAIN ST				1	1						C	42A	C		42	2	02	1285	R3	25	R	B	*
			BEG ST	I		CROSBY ST																							
			INTRSECTN		R	MAIN ST	CT	SS	Y																				
			INTRSECTN		R	CROSBY ST	CT	SS	Y																				
48.25		50.55	EQUATION			048.23 =048.25																							
			INTRSECTN		B	HENKLE ST	CT		Y																				
48.32		50.62	INTRSECTN		B	WARREN ST	CT		Y																				
48.37		50.67	INTRSECTN		B	CONNELL ST	CT		Y																				
48.38		50.68								1	1						6G	24A	6G		24	2	02	1285	R3	25	R	P	*
48.43		50.73	INTRSECTN		R	E SEAMAN ST	CT		Y																				
48.47		50.77	BEG BRIDGE	B		N. HANGMAN CREEK	ST			1	1						$$C	28A	$$C		28	2	02	1285	R3	25	R	P	*
						BRDG NUM 027/039																							
48.49		50.79	END BRIDGE	B		N. HANGMAN CREEK				1	1						6G	24A	6G		24	2	02	1285	R3	25	R	P	*
48.50		50.80	END ST	I		CROSBY ST				1	1						8G	22B	8G		22	2	02	1285	R3	25	R	B	*

SR 027 MAINLINE STATE ROUTE - SRSH COUNTY WHITMAN DOT DISTRICT 6

SRMP	B	ARM	FEATURE	D	LR	DESCRIPTION	BRIDGE/UXING/XROAD OW	TC	L	NBR LNS D	I	DECREAS/DIV LFT SHD W/S	RDY W/S	RHT SHD W/S	MEDIAN WD/S	BR	INCRES/UNDI LFT SHD W/S	RDY W/S	RHT SHD W/S	SPC USE LNS WID	TOT RDY WID	MTCE A	SE	CITY NBR	ST FC	LEGAL SPEED D	IB	T R	P K	S T
48.50		50.80	BEG ST	I		POPLAR ST				1	1						8G	22B	8G		22	2	02	1285	R3	25		R	B	*
			INTRSECTN		R	SR 274	ST		Y																					
			INTRSECTN		R	CROSBY ST	CT		Y																					
48.55		50.85	INTRSECTN		R	N RAMSEY ST	CT		Y																					
48.60		50.90	INTRSECTN		B	WASHINGTON ST	CT		Y																					
48.66		50.96	INTRSECTN		B	SHERIDAN ST	CT		Y																					
48.71		51.01	INTRSECTN		B	CUSTER ST	CT		Y	1	1						4G	22B	4G		22	2	02	1285	R3	25		R	P	*
48.72		51.02	END ST	I		POPLAR ST				1	1						4G	22B	4G		22	2	02	1285	R3	25		R	P	$
			INTRSECTN		L	POPLAR ST	CT		Y																					
48.77		51.07	INTRSECTN		R	SHERMAN ST	CT		Y	1	1						4G	22B	4G		22	2	02	1285	R3	35		R	P	
48.79		51.09	UXING	B		MILW RR	ST																							
						BRDG NUM 027/041																								
			RR XING	B		NUM 396324W STRUCTURE																								
48.81		51.11	INTRSECTN		R	JACKSON ST	CT		Y																					
48.89		51.19	INTRSECTN		L	RAILROAD AVE	CT		Y																					
48.95		51.25	INTRSECTN		R	SPRING ST	CT		N																					
49.00		51.30	MP MARKER		R	49																								
49.05		51.35	INTRSECTN		R	N MADISON ST	CT		N																					
49.12		51.42	MISC FEATR		L	SGN ENT TEKOA																								
49.14		51.44	INTRSECTN		R	N FAIRBANKS ST	CT		N																					
			INTRSECTN		L	LONE PINE RD	CT		N																					
49.17		51.47	LEAVE CITY			TEKOA				1	1						2G	22B	2G		22	2	02	$$$$	R3	55		R	$	
50.01		52.31	MP MARKER		R	50																								
51.01		53.31	MP MARKER		R	51																								
51.73		54.03	INTRSECTN		L	FAIRBANKS RD	CO		N																					
52.00		54.30	MP MARKER		R	52																								
52.98		55.28	END CTLSEC			CONTROL SECTION 3806																								
			LEAVE CO			WHITMAN																								

SR 027 MAINLINE STATE ROUTE - SRSH COUNTY SPOKANE DOT DISTRICT 6

SRMP	B	ARM	FEATURE	D	LR	DESCRIPTION	BRIDGE/UXING/XROAD OW	TC	L	NBR LNS D	I	DECREAS/DIV LFT SHD W/S	RDY W/S	RHT SHD W/S	MEDIAN WD/S	BR	INCRES/UNDI LFT SHD W/S	RDY W/S	RHT SHD W/S	SPC USE LNS WID	TOT RDY WID	MTCE A	SE	CITY NBR	ST FC	LEGAL SPEED D	IB	T R	P K	S T
52.98		55.28	ENTER CO			SPOKANE				1	1						2G	22B	2G		22	2	02		R3	55	R			
			BEG CTLSEC			CONTROL SECTION 3230																								
52.99		55.29	MISC FEATR		L	SGN ENT WHITMAN																								
53.00		55.30	MP MARKER		R	53																								
53.99		56.29	MP MARKER		R	54																								
54.00		56.30	INTRSECTN		R	IRVING RD	CO		N																					
55.00		57.30	MP MARKER		R	55																								
			MISC FEATR		R	SGN ENT LATAH																								
55.06		57.36	ENTER CITY			LATAH				1	1						2G	22B	2G		22	2	02	0675	R3	25	R	P		
55.07		57.37	BEG ST	I		MELVIN ST				1	1						2G	22B	2G		22	2	02	0675	R3	25	R	P	*	
			INTRSECTN		L	MARSH RD	CT		Y																					
55.11		57.41	BEG BRIDGE	B		COVE CREEK	ST			1	1						$$C	23B	$$C		23	2	02	0675	R3	25	R	P	*	
						BRDG NUM 027/102																								
55.12		57.42	END BRIDGE	B		COVE CREEK				1	1						2G	22A	2G		22	2	02	0675	R3	25	R	P	*	
55.13		57.43	INTRSECTN		L	RACE ST	CT		N																					
55.19		57.49	END ST	I		MELVIN ST																								
			BEG ST	I		MARKET ST																								
			INTRSECTN		R	MARKET ST	CT		Y																					
			INTRSECTN		R	MELVIN ST	CT		Y																					
55.24		57.54	INTRSECTN		B	VINE ST	CT		Y	1	1						$$C	70A	$$C		70	2	02	0675	R3	25	R	B	*	
55.30		57.60	INTRSECTN		B	MAIN ST	CT		Y																					
55.38		57.68	INTRSECTN		R	PINE ST	CT		Y	1	1						2A	22A	2A		22	2	02	0675	R3	25	R	P	*	
55.43		57.73	END ST	I		MARKET ST				1	1						2A	22A	2A		22	2	02	0675	R3	25	R	P	$	
			INTRSECTN		R	SPRUCE ST	CT		N																					
55.49		57.79	INTRSECTN		R	MILL ST	CT		N																					
55.54		57.84								1	1						2A	22A	2A		22	2	02	0675	R3	35	R	P		
55.56		57.86	INTRSECTN		R	BRIDGE W RD	CT		Y																					
55.68		57.98	INTRSECTN		R	HATHAWAY ST	CT		Y																					
			INTRSECTN		L	SPRING VALLEY RD	CT		Y																					
55.70		58.00								1	1						2B	22B	2B		22	2	02	0675	R3	35	R	P		
55.75		58.05	INTRSECTN		R	HARVEY ST	CT		Y																					
55.86		58.16	LEAVE CITY			LATAH				1	1						2B	22B	2B		22	2	02	$$$$	R3	55	R	$		
55.96		58.26	MISC FEATR		L	SGN ENT LATAH																								
56.01		58.31	MP MARKER		R	56																								
56.62		58.92	INTRSECTN		R	FARMINGTON RD	CO		N																					
57.00		59.30	MP MARKER		R	57																								
57.59		59.89	INTRSECTN		R	MARSH RD	CO		N																					
58.00		60.30	MP MARKER		R	58																								
58.31		60.61	INTRSECTN		R	E FAIRFIELD RD	CO		N																					
59.00		61.30	MP MARKER		R	59																								
59.45		61.75	INTRSECTN		R	ADAMS RD	CO		N																					
59.47		61.77	UXING	B		OLD UP RR	ST																							
						BRDG NUM 027/105																								

SR 027 MAINLINE STATE ROUTE - SRSH COUNTY SPOKANE DOT DISTRICT 6

SRMP	B	ARM	FEATURE	DIRECTION TO INVENTORY / LEFT/RIGHT INDICATOR (D LR)	DESCRIPTION	BRIDGE-UXING-XROAD- OW	TC	L	NBR LNS D	I	DECREAS/DIV LFT SHD W/S	RDY W/S	RHT SHD W/S	MEDIAN-WD/S	BR	INCRES/UNDI LFT SHD W/S	RDY W/S	RHT SHD W/S	SPC USE LNS WID	TOT RDY WID	MTCE A	SE	CITY NBR	ST FC	LEGAL SPEED D	IB	T R	P K	S T
59.48		61.78	INTRSECTN	L	ROBERTS RD	CT		N	1	1						2B	22B	2B		22	2	02		R3		55	R		
59.84		62.14	INTRSECTN	L	WAVERLY RD	CO		N																					
59.99		62.29	MP MARKER	R	60																								
60.70		63.00	INTRSECTN	R	CHAPMAN RD	CO		N																					
60.99		63.29	MP MARKER	R	61																								
61.88		64.18	INTRSECTN	L	SANDERS RD	CO		N																					
61.97		64.27	MP MARKER	R	62																								
62.92		65.22	MP MARKER	R	63																								
62.97		65.27	INTRSECTN	R	RATTLER RUN RD	CO		N																					
63.21		65.51	INTRSECTN	L	E TRAGLIO RD	CO		N																					
63.22		65.52	ENTER CITY		FAIRFIELD				1	1						2B	22B	2B		22	2	02	0430	R3		35	R	P	
63.30		65.60	MISC FEATR	R	SGN ENT FAIRFIELD																								
63.49		65.79	BEG ST	I	1ST				1	1						2B	22B	2B		22	2	02	0430	R3		25	R	P	*
			INTRSECTN	L	W PORTLAND AVE	CT		Y																					
63.51		65.81							1	1						2A	22A	2A		22	2	02	0430	R3		25	R	P	*
63.55		65.85	INTRSECTN	L	W SPOKANE AVE	CT		Y	1	1						6G	22A	6G		22	2	02	0430	R3		25	R	P	*
63.58		65.88	INTRSECTN	R	W MAIN ST	CT		Y																					
63.62		65.92	INTRSECTN	L	W SEWARD AVE	CT																							
63.70		66.00	INTRSECTN	L	W CARLTON AVE	CT		Y																					
			INTRSECTN	R	E TICKNOR ST	CT		Y																					
63.76		66.06	INTRSECTN	L	W HAMILTON AVE	CT		Y																					
63.78		66.08							1	1						6G	22B	6G		22	2	02	0430	R3		25	R	P	*
63.84		66.14							1	1						6G	22B	6G		22	2	02	0430	R3		35	R	P	*
63.93		66.23	MISC FEATR	L	SGN ENT FAIRFIELD																								
63.98		66.28	LEAVE CITY		FAIRFIELD				1	1						2B	22B	2B		22	2	02	$$$$	R3		55	R	$	*
63.99		66.29	END ST	I	1ST				1	1						2B	22B	2B		22	1	02		R3		55	R		$
			INTRSECTN	L	W BRADSHAW RD	CO		Y																					
64.00		66.30	MP MARKER	R	64																								
64.83		67.13	RR XING	B	NUM 807948B STRUCTURE				1	1						$$C	26P	$$C		26	1	02		R3		55	R		
			BEG BRIDGE	B	RATTLER RUN CREEK	ST																							
					BRDG NUM 027/108																								
64.88		67.18	END BRIDGE	B	RATTLER RUN CREEK				1	1						2B	22B	2B		22	1	02		R3		55	R		
64.97		67.27	INTRSECTN	B	MORRIS RD	CO		N																					
64.99		67.29	MP MARKER	R	65																								
65.99		68.29	MP MARKER	R	66																								
66.28		68.58	INTRSECTN	L	RATTLERS RUN RD	CO		N																					
67.00		69.30	MP MARKER	R	67																								
67.32		69.62	INTRSECTN	R	MARSH RD	CO		N																					
68.00		70.30	MP MARKER	R	68																								
68.73		71.03							1	1						8B	22B	8B		22	1	02		R3		55	R		
68.79		71.09	INTRSECTN	L	VALLEY CHAPEL RD	CO		N																					
68.91		71.21	ENTER CITY		ROCKFORD				1	1						8B	22B	8B		22	1	02	1100	R3		55	R	P	
			MISC FEATR	R	SGN ENT ROCKFORD																								

SR 027 MAINLINE STATE ROUTE - SRSH COUNTY SPOKANE DOT DISTRICT 6

SRMP	B	ARM	FEATURE	D	LR	DESCRIPTION	BRIDGE/UXING/XROAD OW	TC	L	NBR LNS D	I	DECREAS/DIV LFT SHD W/S	RDY W/S	RHT SHD W/S	MEDIAN WD/S	BR	INCRES/UNDI LFT SHD W/S	RDY W/S	RHT SHD W/S	SPC USE LNS WID	TOT RDY WID	MTCE A	SE	CITY NBR	ST FC	LEGAL SPEED D	IB	T R	P K	S T
68.92		71.22	INTRSECTN		R	W LAKE ST	CT		N	1	1						8B	22B	8B		22	1	02	1100	R3		55	R	P
68.95		71.25	INTRSECTN		R	SR 278-EMMA ST	ST		Y																				
69.00		71.30	MP MARKER		R	69																							
69.01		71.31	UXING	B		UP RR	ST																						
						BRDG NUM 027/111																							
			RR XING	B		NUM 807942K STRUCTURE																							
69.05		71.35	INTRSECTN		R	PVT RD	PV		N																				
69.11		71.41	INTRSECTN		R	LEE ST	CT		N																				
69.17		71.47	BEG BRIDGE	B		ROCK CREEK	ST			1	1						$$C	26B	$$C		26	1	02	1100	R3		55	R	P
						BRDG NUM 027/112																							
69.20		71.50	END BRIDGE	B		ROCK CREEK				1	1						8B	22B	8B		22	1	02	1100	R3		55	R	P
69.22		71.52	LEAVE CITY			ROCKFORD				1	1						8B	22B	8B		22	1	02	$$$$	R3		55	R	$
69.28		71.58	MISC FEATR		L	SGN ENT ROCKFORD																							
69.95		72.25	INTRSECTN		L	CAMERON RD	CO		N																				
70.00		72.30	MP MARKER		R	70																							
71.00		73.30	MP MARKER		R	71																							
71.03		73.33	INTRSECTN		L	BAKER RD	CO		N																				
72.00		74.30	MP MARKER		R	72																							
73.00		75.30	MP MARKER		R	73																							
73.03		75.33	INTRSECTN		R	ELDER RD	CO		Y																				
73.18		75.48	INTRSECTN		R	E NORSKI RD	CO		N																				
73.95		76.25	INTRSECTN		L	ELDER RD	CO		N																				
74.00		76.30	MP MARKER		R	74																							
74.04		76.34	INTRSECTN		R	CHAPMAN RD	CO		N																				
74.90		77.20	INTRSECTN		R	1ST AVE	CO		N																				
75.01		77.31	MP MARKER		R	75																							
75.02		77.32	INTRSECTN		L	PROSPECT RD	CO		N																				
75.05		77.35	MISC FEATR		R	SGN ENT FREEMAN																							
75.07		77.37								1	1						8A	22A	8A		22	1	02		R3		55	R	
75.29		77.59	INTRSECTN		L	JACKSON RD	CO		Y																				
75.39		77.69	INTRSECTN		L	STOUGHTON RD	CO		Y																				
75.41		77.71	WYE CONN		R	STOUGHTON RD	CO		N	1	1						8B	22B	8B		22	1	02		R3		55	R	
75.45		77.75	INTRSECTN		R	STOUGHTON RD	CO		N																				
75.46		77.76	MISC FEATR		L	SGN ENT FREEMAN																							
75.95		78.25	INTRSECTN		R	WASHINGTON RD	CO		N																				
76.00		78.30	MP MARKER		R	76																							

INTERSECTION DETAIL

SRMP	B	ARM	TURN LANES L NEAR LGT	WD	R NEAR LGT	WD	L FAR LGT	WD	R FAR LGT	WD	ACCELERATION LANES LEFT LGT	WD	L-CNTR LGT	WD	R-CNTR LGT	WD	RIGHT LGT	WD
73.03		75.33					.04	11										
75.29		77.59	.04	13					.05	12								

SR 027 MAINLINE STATE ROUTE - SRSH COUNTY SPOKANE DOT DISTRICT 6

SRMP	B	ARM	FEATURE	D	LR	DESCRIPTION	BRIDGE/UXING/XROAD OW	TC	L	NBR LNS D	I	DECREAS/DIV LFT SHD W/S	RDY W/S	RHT SHD W/S	MEDIAN WD/S	BR	INCRES/UNDI LFT SHD W/S	RDY W/S	RHT SHD W/S	SPC USE LNS WID	TOT RDY WID	MTCE A	SE	CITY NBR	ST FC	LEGAL SPEED D	IB	T R	P K	S T
76.21		78.51								1	1						8B	22B	8B		22	1	02		R3	55	R		
76.43		78.73	INTRSECTN		R	JACKSON RD	CO		N																				
76.61		78.91	INTRSECTN		L	PALOUSE HWY	CO		Y																				
77.03		79.33	MP MARKER		R	77																							
77.10		79.40	INTRSECTN		L	E MICA CEMETERY RD	CO		N																				
77.30		79.60	TRAF RCDR	B		P30 0																							
77.66		79.96	INTRSECTN		B	GIBBS RD	CO		N																				
77.70		80.00	WYE CONN		L	GIBBS RD	CO		N																				
78.01		80.31	INTRSECTN		R	BELMONT RD	CO		Y																				
78.03		80.33	MP MARKER		R	78																							
78.18		80.48	INTRSECTN		R	DARKNELL RD	CO		Y																				
78.69		80.99	INTRSECTN		R	HIDDEN HOLLOW DR	CO		Y																				
			INTRSECTN		L	DARKNELL RD	CO		Y																				
79.01		81.31	MP MARKER		R	79																							
79.30		81.60	INTRSECTN		L	DISHMAN-MICA RD	CO		Y																				
79.57		81.87	RR XING	B		NUM 809141Y STRUCTURE				1	1						$$C	28B	$$C		28	1	02		R3	55	R		
			BEG BRIDGE	B		UP RR	ST																						
						BRDG NUM 027/119																							
79.60		81.90	END BRIDGE	B		UP RR				1	1						8B	22B	8B		22	1	02		R3	55	R		
80.00		82.30	MP MARKER		R	80																							
80.25		82.55	INTRSECTN		L	VICARI RD	CO		N																				
80.27		82.57	BEG SU LN		L	TRUCK CLIMBING SHOULD	08B			1	1						$$$	22B	8B	8	30	1	02		R3	55	R		
80.95		83.25	MP MARKER		R	81																							
81.12		83.42	INTRSECTN		R	RANCH PARK LN	CO		Y																				
81.80		84.10	END SU LN		L	TRUCK CLIMBING SHOULD	08B			1	1						8B	22B	8B	$$$	22	1	02		R3	55	R		
82.02		84.32								1	1						8B	22B	8B		22	1	02		R2	55	R		
82.03		84.33	INTRSECTN		R	46TH AVE	CO		Y	1	1						8B	22B	8B		22	1	02		U2	55	R		
			INTRSECTN		L	SAN JUAN LN	PV		Y																				
82.05		84.35	MP MARKER		R	82																							
82.09		84.39	BEG SU LN		C	TWO WAY TURN		12B		1	1						8B	22B	8B	12	34	1	02		U2	55	R		
82.30		84.60	END SU LN		C	TWO WAY TURN		12B		1	1						8B	22B	8B	$$$	22	1	02		U2	55	R		
82.36		84.66	INTRSECTN		L	COPPER RIVER LN	CO		Y																				
82.50		84.80								1	1						8B	22B	8B		22	1	02		U2	45	R		

INTERSECTION DETAIL

SRMP	B	ARM	TURN LANES L NEAR LGT	WD	R NEAR LGT	WD	L FAR LGT	WD	R FAR LGT	WD	ACCELERATION LANES LEFT LGT	WD	L-CNTR LGT	WD	R-CNTR LGT	WD	RIGHT LGT	WD
76.61		78.91	.03	12														
78.01		80.31					.03	12										
79.30		81.60	.04	12														
82.03		84.33	.03	12			.03	12										
82.36		84.66	.03	12					.09	12								

SR 027 MAINLINE STATE ROUTE - SRSH COUNTY SPOKANE DOT DISTRICT 6

SRMP	B	ARM	FEATURE	D	LR	DESCRIPTION	BRIDGE/UXING/XROAD OW	TC	L	NBR LNS D	I	DECREAS/DIV LFT SHD W/S	RDY W/S	RHT SHD W/S	MEDIAN WD/S	BR	INCRES/UNDI LFT SHD W/S	RDY W/S	RHT SHD W/S	SPC USE LNS WID	TOT RDY WID	MTCE A	SE	CITY NBR	ST FC	LEGAL SPEED D	IB	T R	P K	S T
82.65		84.95	INTRSECTN		R	BELLE TERRE AVE	CO		Y	1	1						8B	22B	8B		22	1	02		U2	45		R		
82.96		85.26								1	2						8B	36B	8B		36	1	02		U2	45		R		
83.00		85.30	MP MARKER		R	83																								
83.02		85.32								2	2						8B	48B	8B		48	1	02		U2	45		R		
83.05		85.35	ENT/EXIT		R	BUSINESS	PV		Y																					
83.06		85.36	ENT FROM		R	BUSINESS	PV		Y																					
83.10		85.40								2	2						8A	48A	8A		48	1	02		U2	45		R		
83.14		85.44	ENTER CITY			SPOKANE VALLEY				2	2						8A	48A	8A		48	1	02	1221	U2	45		R	B	
83.15		85.45	INTRSECTN		B	32ND AVE	CT	SG	Y	2	2						8A	51A	9A		51	1	02	1221	U1	45		R	B	
83.19		85.49								2	2	9A	23A		13A	UP	$$$	23A	10A		46	1	02	1221	U1	45		R	B	
83.40		85.70	INTRSECTN		B	28TH AVE	CT		Y																					
			INTRSECTN		C	MEDIAN XROAD	ST		Y																					
83.72		86.02	INTRSECTN		L	25TH AVE	CT		Y	2	2	$$$	$$$		$$$$	$$	8A	50A	8A		50	1	02	1221	U1	45		R	B	
			INTRSECTN		R	24TH AVE	CT		Y																					
			INTRSECTN		C	MEDIAN XROAD	ST		Y																					
83.96		86.26	MP MARKER		R	84																								
84.33		86.63								2	2						8A	50A	8A		50	1	02	1221	U1	35		R	B	
84.43		86.73	INTRSECTN		B	16TH AVE	CT	SG	Y	2	2						$$C	66A	8A		66	1	02	1221	U1	35		R	R	
84.49		86.79	INTRSECTN		L	PINES RD SB	CT		Y																					
84.51		86.81	INTRSECTN		R	SALTESE RD NB	CT		Y	2	2							C	61A	$$C		61	1	02	1221	U1	35		R	P	
84.56		86.86	BEG SU LN		C	TWO WAY TURN	13A			2	2							C	48A	C	13	61	1	02	1221	U1	35		R	P	
			INTRSECTN		R	14TH AVE	CT		Y																					
84.68		86.98	INTRSECTN		B	12TH AVE	CT		Y																					
84.81		87.11	INTRSECTN		L	10TH AVE	CT		Y																					
84.83		87.13	MP MARKER		R	85																								
84.87		87.17	INTRSECTN		L	9TH AVE	CT		Y																					
84.94		87.24	INTRSECTN		B	8TH AVE	CT		Y																					
85.06		87.36	INTRSECTN		L	6TH AVE	CT		Y																					
85.19		87.49	INTRSECTN		B	4TH AVE	CT		Y																					
85.25		87.55	INTRSECTN		R	3RD AVE	CT		Y																					
85.33		87.63	END SU LN		C	TWO WAY TURN	13A			2	2							C	61A	C	$$$	61	1	02	1221	U1	35		R	P	
85.36		87.66	INTRSECTN		B	1ST AVE	CT		Y																					

INTERSECTION DETAIL

SRMP	B	ARM	TURN LANES L NEAR LGT	WD	R NEAR LGT	WD	L FAR LGT	WD	R FAR LGT	WD	ACCELERATION LANES LEFT-- LGT	WD	L-CNTR LGT	WD	R-CNTR LGT	WD	RIGHT- LGT	WD
82.65		84.95					.03	12										
83.05		85.35					.02	12										
83.15		85.45	.04	13			.05	13										
83.40		85.70	.04	13			.05	13										
83.72		86.02	.04	13			.04	13										
84.43		86.73	.04	13			.04	13										
85.36		87.66	.02	13			.02	13										

SR 027 MAINLINE STATE ROUTE - SRSH COUNTY SPOKANE DOT DISTRICT 6

SRMP	B ARM	FEATURE	D	LR	DESCRIPTION	BRIDGE/UXING/XROAD OW	TC	L	NBR LNS D	I	DECREAS/DIV LFT SHD W/S	RDY W/S	RHT SHD W/S	MEDIAN WD/S	BR	INCRES/UNDI LFT SHD W/S	RDY W/S	RHT SHD W/S	SPC USE LNS	TOT RDY WID	MTCE A	SE	CITY NBR	ST FC	LEGAL SPEED D	IB	T R	P K	S T
85.37	87.67								2	2								C	61A	C		61	1	02	1221	U1	35	R	P
85.44	87.74	INTRSECTN	B		SPRAGUE AVE	CT	SG	Y																					
85.53	87.83	INTRSECTN	R		RIVERSIDE AVE	CT		Y																					
85.57	87.87	INTRSECTN	B		MAIN AVE	CT		Y																					
85.61	87.91	BEG SU LN	C		TWO WAY TURN			13A	2	2								C	48A	C	13	61	1	02	1221	U1	35	R	P
85.70	88.00	INTRSECTN	B		VALLEY WAY	CT		Y																					
85.77	88.07	INTRSECTN	R		OLIVE AVE	CT		Y																					
85.82	88.12	INTRSECTN	L		ALKI AVE	CT		Y																					
85.87	88.17	END SU LN	C		TWO WAY TURN			13A	2	2								C	61A	C	$$$	61	1	02	1221	U1	35	R	P
85.94	88.24	INTRSECTN	B		BROADWAY AVE	CT	SG	Y																					
86.01	88.31	MP MARKER	R		86																								
86.02	88.32	BEG SU LN	C		TWO WAY TURN			13A	2	2								C	48A	C	13	61	1	02	1221	U1	35	R	P
86.06	88.36	INTRSECTN	L		CATALDO DR	CT		Y																					
86.13	88.43	INTRSECTN	R		DESMET AVE	CT		Y																					
86.19	88.49	INTRSECTN	B		BOONE AVE	CT		Y																					
86.32	88.62	INTRSECTN	R		SINTO AVE	CT		Y																					
86.38	88.68	END SU LN	C		TWO WAY TURN			13A	2	2								C	61A	C	$$$	61	1	02	1221	U1	35	R	P
		INTRSECTN	B		MAXWELL AVE	CT		Y																					
86.45	88.75	INTRSECTN	B		MISSION AVE	CT	SG	Y	2	2								C	75A	C		75	1	02	1221	U1	35	R	P
86.49	88.79								2	2								8A	75A	C		75	1	02	1221	U1	35	R	P
86.51	88.81	INTRSECTN	R		NORA AVE	CT		Y																					
86.53	88.83	ON RAMP	L		SR 90 EB	ST	SG	Y																					
86.54	88.84	OFF RAMP	R		SR 90 EB	ST	SG	Y	2	2								10A	73A	C		73	1	02	1221	U1	35	R	P
		WYE CONN	L		SR 90 EB ON RAMP	ST	SG	Y																					
86.61	88.91	BEG BRIDGE I			SR 90	ST			2	2		W	32A	W	6O			$$W	44A	W		76	1	02	1221	U1	35	R	P
					BRDG NUM 027/124E																								
		BEG BRIDGE D			SR 90	ST																							
					BRDG NUM 027/124W																								
86.63	88.93	END BRIDGE I			SR 90				2	2	10A	27A		$	8A	CU		$	48A	C		75	1	02	1221	U1	35	R	P
		END BRIDGE D			SR 90																								
86.69	88.99								2	2	10A	27A			8A	CU			75A	C		102	1	02	1221	U1	35	R	P
86.70	89.00	WYE CONN	R		INDIANA AVE	CT		Y																					

INTERSECTION DETAIL

SRMP	B ARM	TURN LANES L NEAR LGT	WD	R NEAR LGT	WD	L FAR LGT	WD	R FAR LGT	WD	ACCELERATION LANES LEFT-- LGT	WD	L-CNTR LGT	WD	R-CNTR LGT	WD	RIGHT- LGT	WD
85.44	87.74	.06	11			.07	11										
85.57	87.87	.02	13			.03	13										
85.94	88.24	.05	11			.06	11										
86.38	88.68					.01	11										
86.45	88.75	.03	11			.06	23										
86.54	88.84					.03	15										
86.70	89.00			.04	14												

SR 027 MAINLINE STATE ROUTE - SRSH COUNTY SPOKANE DOT DISTRICT 6

SRMP	B	ARM	FEATURE	D	LR	DESCRIPTION	BRIDGE/UXING/XROAD/OW	TC	L	NBR/LNS/D	I	DECREAS/DIV LFT SHD W/S	RDY W/S	RHT SHD W/S	MEDIAN/WD/S	BR	INCRES/UNDI LFT SHD W/S	RDY W/S	RHT SHD W/S	SPC/USE/LNS/WID	TOT RDY WID	MTCE A	SE	CITY NBR	ST FC	LEGAL SPEED D	IB	T R	P K	S T
86.72		89.02	OFF RAMP		L	SR 90 WB	ST	SG	Y	2	2	10A	27A		8A	CU		65A		C	92	1	02	1221	U1	35	R	P	
			INTRSECTN		L	MONTGOMERY DR	CT	SG	Y																					
			INTRSECTN		R	INDIANA AVE	CT	SG	Y																					
86.73		89.03	WYE CONN		R	INDIANA AVE	CT		Y																					
			WYE CONN		L	MONTGOMERY DR	CT		Y																					
86.74		89.04	RR XING	B		NUM 662519S GRADE																								
86.75		89.05								2	2	$$$	$$$		$$$$	$$		C 60A		C	60	1	02	1221	U1	35	R	P	
86.78		89.08	BEG SU LN		C	TWO WAY TURN	11A			2	2							C 49A		C	11	60	1	02	1221	U1	35	R	P	
86.85		89.15	END SU LN		C	TWO WAY TURN	11A			2	2							C 60A		C	$$$	60	1	02	1221	U1	35	R	P	
			INTRSECTN		B	MANSFIELD AVE	CT		Y																					
86.96		89.26								2	2							C 48A		C		48	1	02	1221	U1	35	R	P	
87.00		89.30	MP MARKER		R	87																								
87.14		89.44	INTRSECTN		L	MARIETTA AVE	CT		Y																					
87.24		89.54	INTRSECTN		L	BUCKEYE AVE	CT		Y																					
87.30		89.60	INTRSECTN		B	GRACE AVE	CT		Y																					
87.38		89.68								2	2							C 60A		C		60	1	02	1221	U1	35	R	P	
87.46		89.76	INTRSECTN		R	MIRABEAU PKWY	CT		Y																					
			ENT/EXIT		L	TRENT ELEMENTARY SCHOOL	CT		Y																					
87.53		89.83	BEG SU LN		C	TWO WAY TURN	12A			2	2							C 48A		C	12	60	1	02	1221	U1	35	R	P	
87.56		89.86	EXIT TO		R	PINECROFT WAY	CT		Y																					
87.57		89.87	ENT FROM		R	PINECROFT WAY	CT		Y																					
87.59		89.89	END SU LN		C	TWO WAY TURN	12A			2	2							C 48A		C	$$$	48	1	02	1221	U1	35	R	P	
87.65		89.95	RR XING	B		NUM 066367E GRADE																								
87.68		89.98	WYE CONN		L	SR 290	ST		Y	1	2							C 36A		C		36	1	02	1221	U1	35	R	P	
87.70		90.00	INTRSECTN		B	SR 290	ST	SG	Y																					
			END CTLSEC			CONTROL SECTION 3230																								
			END ROUTE																											

INTERSECTION DETAIL

SRMP	B	ARM	TURN LANES L NEAR LGT WD	R NEAR LGT WD	L FAR LGT WD	R FAR LGT WD	ACCELERATION LANES LEFT-- LGT WD	L-CNTR LGT WD	R-CNTR LGT WD	RIGHT- LGT WD
86.72		89.02	.03 13		.03 13					
86.85		89.15			.03 11					
87.46		89.76	.02 12		.05 12					

SR 028 MAINLINE STATE ROUTE - SRSH COUNTY LINCOLN DOT DISTRICT 6

SRMP	B	ARM	FEATURE	D	LR	DESCRIPTION	BRIDGE/XING/XROAD OW	TC	L	NBR LNS D	I	DECREAS/DIV LFT SHD W/S	RDY W/S	RHT SHD W/S	MEDIAN WD/S	BR	INCRES/UNDI LFT SHD W/S	RDY W/S	RHT SHD W/S	SPC USE LNS WID	TOT RDY WID	MTCE A	SE	CITY NBR	ST FC	LEGAL SPEED D	IB	T R	P K	S T
79.04		83.11	BEG ROUTE			MAIN ROUTE				1	1						10G	20B	10G		20	3	02		R2	60		R		
						SR 2 TO SR 2/DAVENPORT																								
			BEG CTLSEC			CONTROL SECTION 2205																								
			INTRSECTN		R	OLD HWY LOOP RD	CO		N																					
			INTRSECTN		L	X NE RD	CO		N																					
80.00		84.07	MP MARKER		R	80																								
81.00		85.07	MP MARKER		R	81																								
82.00		86.07	MP MARKER		R	82																								
83.00		87.07	MP MARKER		R	83																								
84.00		88.07	MP MARKER		R	84																								
85.00		89.07	MP MARKER		R	85																								
85.46		89.53	INTRSECTN		R	OLD HWY LOOP RD	CO		N																					
86.01		90.08	MP MARKER		R	86																								
86.10		90.17	INTRSECTN		R	KAGELE RD	CO		N																					
			INTRSECTN		L	IRBY RD	CO		N																					
87.04		91.11	MP MARKER		R	87																								
87.92		91.99	INTRSECTN		B	BATUM RD	CO		N																					
88.00		92.07	MP MARKER		R	88																								
89.00		93.07	MP MARKER		R	89																								
89.94		94.01	INTRSECTN		R	STAR RD	CO		N																					
90.00		94.07	MP MARKER		R	90																								
90.54		94.61	INTRSECTN		R	KELLUM RD	CO		N																					
91.00		95.07	MP MARKER		R	91																								
91.58		95.65	INTRSECTN		R	KELLUM RD	CO		N																					
92.00		96.07	MP MARKER		R	92																								
92.14		96.21	INTRSECTN		R	LAUER RD	CO		N																					
92.97		97.04	INTRSECTN		L	NAPIER RD	CO		N																					
93.00		97.07	MP MARKER		R	93																								
93.26		97.33	MISC FEATR		R	SGN ENT ODESSA																								
93.27		97.34								1	1						5B	22B	5B		22	3	02		R2	60		R		
93.28		97.35	INTRSECTN		R	GOLF COURSE RD	CT		Y																					
93.30		97.37	ENTER CITY			ODESSA				1	1						5B	22B	5B		22	3	02	0910	R2	45	L	B		
93.38		97.45	INTRSECTN		R	S FAIRWAY ST	CT		Y																					
93.40		97.47	BEG BRIDGE	B		CRAB CREEK	ST			1	1						$$C	26B	$$C		26	3	02	0910	R2	45	L	P		
						BRDG NUM 028/205																								
93.42		97.49	END BRIDGE	B		CRAB CREEK				1	1						5B	22B	5B		22	3	02	0910	R2	45	L	B		
93.56		97.63								1	1						26B	44B	$$C		44	3	02	0910	R2	30	L	B		
93.57		97.64	INTRSECTN		R	CEDAR ST	CT		Y	1	1						26A	44A	C		44	3	02	0910	R2	30	L	B		
93.65		97.72	BEG ST	I		FIRST AVE				1	1						$$C	60A	C		60	3	02	0910	R2	30	L	B	*	
			INTRSECTN		B	BIRCH ST	CT		Y																					
93.72		97.79	INTRSECTN		B	SR 21	ST		Y																					
93.79		97.86	INTRSECTN		B	DIVISION ST	CT		Y																					
93.86		97.93	INTRSECTN		B	FIRST ST	CT		Y																					

SR 028 MAINLINE STATE ROUTE - SRSH COUNTY LINCOLN DOT DISTRICT 6

SRMP	B	ARM	FEATURE	D	LR	DESCRIPTION	BRIDGE/UXING/XROAD OW	TC	L	NBR LNS D	I	DECREAS/DIV LFT SHD W/S	RDY W/S	RHT SHD W/S	MEDIAN WD/S	BR	INCRES/UNDI LFT SHD W/S	RDY W/S	RHT SHD W/S	SPC USE LNS WID	TOT RDY WID	MTCE A	SE	CITY NBR	ST FC	LEGAL SPEED D	IB	T R	P K	S T
93.87		97.94								1	1							C	60A	C	60	3	02	0910	R2	30	L	B	*
93.93		98.00	INTRSECTN		L	SECOND ST	CT		Y																				
93.94		98.01	BEG BRIDGE	B		CRAB CREEK	ST			1	1							C	24A	C	24	3	02	0910	R2	30	L	P	*
						BRDG NUM 028/208																							
93.96		98.03	END BRIDGE	B		CRAB CREEK				1	1							C	58A	C	58	3	02	0910	R2	30	L	B	*
93.97		98.04	INTRSECTN		R	SECOND ST	CT		Y																				
94.01		98.08	INTRSECTN		L	THIRD ST	CT		Y																				
94.09		98.16	INTRSECTN		B	FOURTH ST	CT		Y																				
94.18		98.25	INTRSECTN		B	FIFTH ST	CT		Y																				
94.27		98.34	INTRSECTN		B	SIXTH ST	CT		Y																				
94.36		98.43	END ST	I		FIRST AVE				1	1							C	49A	C	49	3	02	0910	R2	30	L	B	$
			INTRSECTN		R	SEVENTH ST	CT		Y																				
			INTRSECTN		L	DOBSON RD	CT		Y																				
94.38		98.45	WYE CONN		L	DOBSON RD	CT		Y																				
94.40		98.47	MISC FEATR		L	SGN ENT ODESSA				1	1						10B	24B	10B		24	3	02	0910	R2	30	L	B	
94.41		98.48	LEAVE CITY			ODESSA				1	1						10B	24B	10B		24	3	02	$$$$	R2	60	L	$	
94.44		98.51								1	1						5B	24B	5B		24	3	02		R2	60	L		
94.48		98.55								1	1						8B	22B	8B		22	3	02		R2	60	L		
94.50		98.57	INTRSECTN		R	HOPP RD	CO		Y																				
95.01		99.08	MP MARKER		R	95																							
95.08		99.15	INTRSECTN		R	KING RANCH RD	CO		N																				
95.13		99.20	BEG BRIDGE	B		CRAB CREEK	ST			1	1						$$C	28B	$$C		28	3	02		R2	60	L		
						BRDG NUM 028/209																							
95.17		99.24	END BRIDGE	B		CRAB CREEK				1	1						8B	22B	8B		22	3	02		R2	60	R		
95.33		99.40	INTRSECTN		L	DOBSON RD	CO		N																				
95.39		99.46	WYE CONN		L	DOBSON RD	CO		N																				
95.40		99.47	INTRSECTN		R	LANEY BROTHERS RD	CO		N																				
95.46		99.53	UXING	B		BN RR	ST			1	1						6B	22B	6B		22	3	02		R2	60	R		
						BRDG NUM 028/211																							
			RR XING	B		NUM 65742Y STRUCTURE																							
96.00		100.07	MP MARKER		R	96																							
97.00		101.07	MP MARKER		R	97																							
98.00		102.07	MP MARKER		R	98																							
98.07		102.14	INTRSECTN		B	COYOTE HEIGHTS RD	CO		N																				
98.74		102.81	INTRSECTN		B	NEMO RD	CO		N																				
99.00		103.07	MP MARKER		R	99																							
100.00		104.07	MP MARKER		R	100																							
101.00		105.07	MP MARKER		R	101																							
101.99		106.06	MP MARKER		R	102																							
103.00		107.07	MP MARKER		R	103																							
103.51		107.58	INTRSECTN		R	LOWE RD-CO RD #2196	CO		N																				
103.91		107.98	INTRSECTN		R	YARWOOD RD	CO		N																				
			INTRSECTN		L	CARLSON RD	CO		N																				

SR 028 MAINLINE STATE ROUTE - SRSH COUNTY LINCOLN DOT DISTRICT 6

SRMP	B	ARM	FEATURE	D	LR	DESCRIPTION	BRIDGE/XROAD OW	TC	L	NBR LNS D	I	DECREAS/DIV LFT SHD W/S	RDY W/S	RHT SHD W/S	MEDIAN WD/S	BR	INCRES/UNDI LFT SHD W/S	RDY W/S	RHT SHD W/S	SPC USE LNS WID	TOT RDY WID	MTCE A	SE	CITY NBR	ST FC	LEGAL SPEED D	IB	T R	P K	S T
104.00		108.07								1	1						6B	22B	6B		22	3	02		R2	60	R		
104.01		108.08	MP MARKER		R	104																							
104.47		108.54	INTRSECTN		R	LOWE RD	CO		N	1	1						6B	22B	6B		22	3	01		R2	60	R		
105.02		109.09	MP MARKER		R	105																							
105.19		109.26	INTRSECTN		L	DUCK LAKE LAMONA RD	CO		N																				
105.61		109.68	INTRSECTN		R	COAL COULEE RD	CO		N																				
106.01		110.08	MP MARKER		R	106																							
106.59		110.66	INTRSECTN		B	KAPUTA RD E	CO		N																				
107.02		111.09	MP MARKER		R	107																							
108.01		112.08	MP MARKER		R	108																							
108.70		112.77	INTRSECTN		B	DOGGETT RD	CO		N																				
109.01		113.08	MP MARKER		R	109																							
109.87		113.94	INTRSECTN		L	SALO RD	CO		N																				
			INTRSECTN		R	MOHLER RD	CO		N																				
110.00		114.07	MP MARKER		R	110																							
111.01		115.08	MP MARKER		R	111																							
111.45		115.52	INTRSECTN		B	KUPER RD	CO		N																				
112.00		116.07	MP MARKER		R	112																							
113.00		117.07	MP MARKER		R	113																							
114.00		118.07	MP MARKER		R	114																							
115.00		119.07	MP MARKER		R	115																							
115.41		119.48	INTRSECTN		B	DUCK LAKE RD	CO		N																				
116.00		120.07	MP MARKER		R	116																							
116.58		120.65	INTRSECTN		R	BETHEL RD	CO		N																				
117.01		121.08	MP MARKER		R	117																							
117.10		121.17	INTRSECTN		L	TIMM RD	CO		N																				
117.28		121.35	BEG BRIDGE	B		DRY RUN	ST			1	1						$$C	32B	$$C		32	3	01		R2	60	R		
						BRDG NUM 028/216																							
117.29		121.36	END BRIDGE	B		DRY RUN				1	1						6B	22B	6B		22	3	01		R2	60	R		
117.64		121.71	ENTER CITY			HARRINGTON				1	1						6B	22B	6B		22	3	01	0545	R2	45	R	B	
			MISC FEATR		R	SGN ENT HARRINGTON																							
117.70		121.77	INTRSECTN		R	MAIN ST	CT		Y	1	1						8B	22B	8B		22	3	01	0545	R2	45	L	B	
117.73		121.80	WYE CONN		R	MAIN ST	CT		Y																				
117.98		122.05	INTRSECTN		R	W LINDEN ST	CT		Y																				
			INTRSECTN		L	COFFEE POT RD	CT		Y																				
118.00		122.07	MP MARKER		R	118																							
118.02		122.09	BEG BRIDGE	B		COAL CREEK	ST			1	1						$$C	39B	$$C		39	3	01	0545	R2	45	L	P	
						BRDG NUM 028/218C																							
118.03		122.10	END BRIDGE	B		COAL CREEK				1	1						8B	22B	8B		22	3	01	0545	R2	45	L	B	
118.12		122.19	INTRSECTN		R	SR 23	ST		Y																				
118.17		122.24	MISC FEATR		L	SGN ENT HARRINGTON																							
118.30		122.37	LEAVE CITY			HARRINGTON				1	1						8B	22B	8B		22	3	01	$$$$	R2	45	L	$	
118.35		122.42								1	1						8B	22B	8B		22	3	01		R2	60	L		
118.44		122.51	INTRSECTN		L	HARRINGTON AIRPORT RD	CO		N																				

SR 028 MAINLINE STATE ROUTE - SRSH COUNTY LINCOLN DOT DISTRICT 6

SRMP	B	ARM	FEATURE	D	LR	DESCRIPTION	BRIDGE/UXING/XROAD OW	TC	L	NBR LNS D	I	DECREAS/DIV LFT SHD W/S	RDY W/S	RHT SHD W/S	MEDIAN WD/S	BR	INCRES/UNDI LFT SHD W/S	RDY W/S	RHT SHD W/S	SPC USE LNS WID	TOT RDY WID	MTCE A	SE	CITY NBR	ST FC	LEGAL SPEED D	IB	T R	P K	S T
118.56		122.63								1	1						8B	22B	8B		22	3	01		R2	60	L			
118.77		122.84	INTRSECTN		L	SCOTT RD	CO		N																					
119.01		123.08	MP MARKER		R	119																								
120.00		124.07	MP MARKER		R	120																								
120.44		124.51	INTRSECTN		L	COAL SPRINGS RD	CO		N																					
120.53		124.60	INTRSECTN		R	OLD WHITESTONE RD	CO		N																					
121.00		125.07	MP MARKER		R	121																								
122.00		126.07	MP MARKER		R	122																								
123.01		127.08	MP MARKER		R	123																								
123.88		127.95	INTRSECTN		R	BLUESTEM RD	CO		N																					
124.03		128.10	MP MARKER		R	124																								
124.56		128.63	INTRSECTN		L	DEKING RD	CO		N																					
125.00		129.07	MP MARKER		R	125																								
125.05		129.12	INTRSECTN		R	RED BRIDGE RD	CO		N																					
125.58		129.65	INTRSECTN		R	OLD MISSILE SITE RD	CO		N																					
126.00		130.07	MP MARKER		R	126																								
127.00		131.07	MP MARKER		R	127																								
127.12		131.19	INTRSECTN		R	SPINNING RD	CO		N																					
			INTRSECTN		L	OLD KUCKS RD	CO		N																					
128.00		132.07	MP MARKER		R	128																								
128.33		132.40	INTRSECTN		R	ZELLMER RD	CO		N																					
			INTRSECTN		L	TANNER RD	CO		N																					
129.00		133.07	MP MARKER		R	129																								
129.33		133.40	INTRSECTN		L	MAYBERRY RD	CO		N																					
130.00		134.07	MP MARKER		R	130																								
130.37		134.44	ENTER CITY			DAVENPORT				1	1						8B	22B	8B		22	3	01	0310	R2	40	L	B	*	
			BEG ST	I		TWELFTH ST																								
			INTRSECTN		L	MT VIEW CEMETERY RD	CT		N																					
			INTRSECTN		R	FITNESS LN	CT		N																					
130.38		134.45	MISC FEATR		R	SGN ENT DAVENPORT																								
130.60		134.67	INTRSECTN		B	MONROE ST	CT		N																					
130.61		134.68								1	1						8B	22B	8B		22	3	01	0310	R2	30	L	B	*	
130.68		134.75	RR XING	B		NUM 66029G GRADE				1	1						7A	24A	7A		24	3	01	0310	R2	30	L	B	*	
130.71		134.78	INTRSECTN		R	MADISON ST	CT		Y																					
130.72		134.79	INTRSECTN		B	JEFFERSON ST	CT		Y																					
130.79		134.86	INTRSECTN		B	ADAMS ST	CT		Y																					
130.84		134.91	INTRSECTN		B	WASHINGTON ST	CT		Y																					
130.90		134.97	INTRSECTN		B	MAIN ST	CT		Y																					
130.95		135.02	INTRSECTN		B	MAXWELL ST	CT		Y																					
131.01		135.08	INTRSECTN		B	MARSHALL ST	CT		Y																					
131.06		135.13	INTRSECTN		B	MERRIEM ST	CT		Y																					
131.12		135.19	INTRSECTN		B	PARK ST	CT		Y																					
131.18		135.25	END ST	I		TWELFTH ST																								

SR 028 MAINLINE STATE ROUTE - SRSH COUNTY LINCOLN DOT DISTRICT 6

SRMP	B	ARM	FEATURE	D	LR	DESCRIPTION	BRIDGE/UXING/XROAD OW	TC	L	NBR LNS D	I	DECREAS/DIV LFT SHD W/S	RDY W/S	RHT SHD W/S	MEDIAN WD/S	BR	INCRES/UNDI LFT SHD W/S	RDY W/S	RHT SHD W/S	SPC USE LNS WID	TOT RDY WID	MTCE A	SE	CITY NBR	ST FC	LEGAL SPEED D	IB	T R	P K	S T
131.18		135.25	INTRSECTN	B		SR 2		ST	RF	Y	1	1					7A	24A	7A		24	3	01	0310	R2	30	L	B	*
			END CTLSEC			CONTROL SECTION 2205																								
			END ROUTE																											

INTERSECTION DETAIL

SRMP	B	ARM	TURN LANES L NEAR LGT	WD	R NEAR LGT	WD	L FAR LGT	WD	R FAR LGT	WD	ACCELERATION LANES LEFT-- LGT	WD	L-CNTR LGT	WD	R-CNTR LGT	WD	RIGHT- LGT	WD
131.18		135.25			.03	12												

SR 031 MAINLINE STATE ROUTE - SRSH COUNTY PEND OREILLE DOT DISTRICT 6

SRMP	B	ARM	FEATURE	D	LR	DESCRIPTION	BRIDGE/UXING/XROAD OW	TC	L	NBR LNS D	I	DECREAS/DIV LFT SHD W/S	RDY W/S	RHT SHD W/S	MEDIAN WD/S	BR	INCRES/UNDI LFT SHD W/S	RDY W/S	RHT SHD W/S	SPC USE LNS WID	TOT RDY WID	MTCE A	SE	CITY NBR	ST FC	LEGAL SPEED D	IB	T R	P K	S T
0.00		0.00	BEG ROUTE			MAIN ROUTE				1	1						5B	22B	5B		22	4	01		R2		55	R		
						SR 20/TIGER TO CANADA																								
			BEG CTLSEC			CONTROL SECTION 2605																								
			INTRSECTN		L	SR 20	ST		N																					
			INTRSECTN		R	TIGER E RD	CO		N																					
0.44		0.44	INTRSECTN		L	COLVILLE CUTOFF RD	CO		N																					
0.96		0.96	RR XING	B		NUM 399650K GRADE																								
0.97		0.97	INTRSECTN		R	MIDDLETON RD	CO		N																					
0.99		0.99	MP MARKER		R	1																								
1.08		1.08	INTRSECTN		L	DENNIS RD	CO		N																					
			INTRSECTN		R	GRAHAM RD	CO		N																					
1.61		1.61	INTRSECTN		R	WILDERNESS AVE	CO		N																					
1.99		1.99	MP MARKER		R	2																								
2.08		2.08	INTRSECTN		L	GREENHOUSE RD	CO		N																					
			INTRSECTN		R	DEWITT RD	CO		N																					
2.60		2.60	INTRSECTN		L	YOUNGREEN RD	CO		N																					
3.00		3.00	MP MARKER		R	3																								
3.10		3.10	INTRSECTN		L	ELIZABETH AVE	CO		N																					
			INTRSECTN		R	SULLIVAN LAKE RD	CO		N																					
3.37		3.37	INTRSECTN		B	CHIPPEWA AVE	CO		N																					
3.52		3.52	INTRSECTN		B	WISCONSIN AVE	CO		N																					
3.55		3.55								1	1						5B	22B	5B		22	4	01		R2		35	R		
3.60		3.60	INTRSECTN		R	RIVERSIDE DR	CO		Y																					
3.62		3.62	MISC FEATR		R	SGN ENT IONE																								
3.76		3.76	ENTER CITY			IONE				1	1						5A	22A	5A		22	4	01	0585	R2		25	R	P	
3.92		3.92	INTRSECTN		L	HAMBROOK ST	CT		Y																					
3.95		3.95	INTRSECTN		B	BLACKWELL ST	CT		Y	1	1						$$C	44A	$$C		44	4	01	0585	R2		25	R	L	
3.98		3.98								1	1						C	44A	C		44	4	01	0585	R2		25	R	B	
4.01		4.01	INTRSECTN		B	MAIN ST	CT		Y																					
4.02		4.02	MP MARKER		R	4																								
4.07		4.07	INTRSECTN		B	HOUGHTON ST	CT		Y	1	1						8A	22A	5A		22	4	01	0585	R2		25	R	P	
4.15		4.15	BEG BRIDGE	B		CEDAR CREEK	ST			1	1						$$C	32A	$$C		32	4	01	0585	R2		35	R	P	
						BRDG NUM 031/033																								
4.18		4.18	END BRIDGE	B		CEDAR CREEK				1	1						8A	22A	4A		22	4	01	0585	R2		35	R	P	
4.23		4.23	INTRSECTN		R	BOCKMAN RD	CT		N																					
4.25		4.25	INTRSECTN		L	CEDAR CREEK TERRACE	CT		Y																					
4.28		4.28								1	1						4B	24B	4B		24	4	01	0585	R2		35	R	P	
4.38		4.38	INTRSECTN		R	BOCKMAN RD	CT		Y																					
4.48		4.48	LEAVE CITY			IONE				1	1						4B	24B	4B		24	4	01	$$$$	R2		35	R	$	
4.51		4.51	MISC FEATR		L	SGN ENT IONE																								
4.54		4.54								1	1						4B	24B	4B		24	4	01		R2		55	R		
4.82		4.82								1	1						3B	23B	3B		23	4	01		R2		55	R		
4.84		4.84	RR XING	B		NUM 399656B GRADE																								

SR 031 MAINLINE STATE ROUTE - SRSH COUNTY PEND OREILLE DOT DISTRICT 6

SRMP	B ARM	FEATURE	D	LR	DIRECTION TO INVENTORY / LEFT/RIGHT INDICATOR / DESCRIPTION	BRIDGE/UXING/XROAD OW	TC	L	NBR LNS D	I	DECREAS/DIV LFT SHD W/S	RDY W/S	RHT SHD W/S	MEDIAN WD/S	BR	INCRES/UNDI LFT SHD W/S	RDY W/S	RHT SHD W/S	SPC USE LNS WID	TOT RDY WID	MTCE A	SE	CITY NBR	ST FC	LEGAL SPEED D	IB	T R	P K	S T
4.85	4.85								1	1						3B	23B	3B		23	4	01		R2	55	R			
5.02	5.02	MP MARKER		R	5																								
6.02	6.02	MP MARKER		R	6																								
6.92	6.92	ENT/EXIT		R	BOX CANYON DAM VIEWPOINT	CO		N																					
7.03	7.03	MP MARKER		R	7																								
7.52	7.52	ENT/EXIT		R	BOX CANYON DAM	CO		N																					
8.01	8.01	MP MARKER		R	8																								
9.01	9.01	MP MARKER		R	9																								
9.65	9.65								1	1						4B	24B	4B		24	4	01		R2	55	R			
9.99	9.99	MP MARKER		R	10																								
10.73	10.73	REST AREA		L	SWEET CREEK																								
					CS 260591 P626 MINOR																								
		ENT FROM		L	REST AREA	ST		N																					
10.81	10.81	EXIT TO		L	REST AREA	ST		N																					
11.01	11.01	MP MARKER		R	11																								
11.98	11.98	MP MARKER		R	12																								
12.25	12.25	ENTER CITY			METALINE				1	1						4B	24B	4B		24	4	01	0770	R2	40	R	P		
12.35	12.35	MISC FEATR		R	SGN ENT METALINE																								
12.41	12.41	INTRSECTN		R	MAIN AVE	CT		Y																					
12.50	12.50								1	1						4A	24A	4A		24	4	01	0770	R2	40	R	P		
12.55	12.55	INTRSECTN		L	HOUSING DR	CT		Y																					
12.58	12.58								1	1						$$C	40A	4A		40	4	01	0770	R2	40	R	L		
12.60	12.60	INTRSECTN		R	PEND OREILLE ST	CT		Y	1	1						C	40A	4A		40	4	01	0770	R2	25	R	L		
12.64	12.64								1	1						4A	24A	4A		24	4	01	0770	R2	25	R	P		
12.67	12.67	INTRSECTN		L	METALINE ST	CT		Y																					
12.68	12.68	INTRSECTN		R	METALINE ST	CT		Y																					
12.75	12.75	INTRSECTN		R	SELKIRK ST	CT		Y																					
12.78	12.78								1	1						4A	24A	4A		24	4	01	0770	R2	40	R	P		
12.79	12.79	INTRSECTN		R	MAIN AVE	CT		Y																					
12.81	12.81								1	1						4B	24B	4B		24	4	01	0770	R2	40	R	P		
12.98	12.98	MP MARKER		R	13																								
13.13	13.13	INTRSECTN		L	BOUNDARY RD	CT		Y																					
13.28	13.28	MISC FEATR		L	SGN ENT METALINE																								
13.35	13.35	LEAVE CITY			METALINE				1	1						4B	24B	4B		24	4	01	$$$$	R2	55	R	$		
14.00	14.00	MP MARKER		R	14																								
14.05	14.05	MISC FEATR		R	SGN ENT METALINE FALLS																								
14.07	14.07	BEG BRIDGE	B		PEND OREILLE RIVER	ST			1	1						$$C	26P	$$C		26	4	01		R2	55	R			
					BRDG NUM 031/036																								
14.11	14.11	ENTER CITY			METALINE FALLS				1	1						C	26P	C		26	4	01	0775	R2	25	R	P		
14.20	14.20	END BRIDGE	B		PEND OREILLE RIVER				1	1						4A	22A	4A		22	4	01	0775	R2	25	R	P		
14.22	14.22	INTRSECTN		R	PVT RD	PV		Y																					
14.23	14.23	BEG ST	I		LEHIGH ST				1	1						4A	22A	4A		22	4	01	0775	R2	25	R	P	*	
		INTRSECTN		R	GRANDVIEW ST	CT		Y																					

SR 031 MAINLINE STATE ROUTE - SRSH COUNTY PEND OREILLE DOT DISTRICT 6

SRMP	B	ARM	FEATURE	D	LR	DESCRIPTION	BRIDGE/UXING/XROAD OW	TC	L	NBR LNS D	I	DECREAS/DIV LFT SHD W/S	RDY W/S	RHT SHD W/S	MEDIAN WD/S	BR	INCRES/UNDI LFT SHD W/S	RDY W/S	RHT SHD W/S	SPC USE LNS WID	TOT RDY WID	MTCE A	SE	CITY NBR	ST FC	LEGAL SPEED D	IB	T R	P K	S T
14.26		14.26								1	1						4A	22A	4A		22	4	01	0775	R2	25	R	P	*
14.40		14.40	END ST	I		LEHIGH ST				1	1						4A	22A	4A		22	4	01	0775	R2	25	R	P	$
			INTRSECTN		R	WASHINGTON ST	CT		Y																				
			INTRSECTN		L	LEHIGH ST	CT		Y																				
14.42		14.42	LEAVE CITY			METALINE FALLS				1	1						4A	22A	4A		22	4	01	$$$$	R2	35	R	$	
14.52		14.52	MISC FEATR		L	SGN ENT METALINE FALLS																							
14.79		14.79	BEG BRIDGE	B		SULLIVAN CREEK	ST			1	1						$$C	22A	$$C		22	4	01		R2	35	M		
						BRDG NUM 031/038																							
14.82		14.82	END BRIDGE	B		SULLIVAN CREEK				1	1						4A	22A	4A		22	4	01		R2	35	M		
15.00		15.00	MP MARKER		R	15																							
15.23		15.23	INTRSECTN		L	PEND OREILLE VILLAGE RD	CO		N																				
15.77		15.77	INTRSECTN		R	OLD SULLIVAN LAKE RD	CO		N																				
15.79		15.79	WYE CONN		R	OLD SULLIVAN LAKE RD	CO		N																				
15.82		15.82	INTRSECTN		L	GRANDVIEW FLAT RD	CO		N																				
15.99		15.99	MP MARKER		R	16																							
16.37		16.37	INTRSECTN		R	SULLIVAN LAKE RD	CO		N	1	1						4A	22A	4A		22	4	01		R2	55	M		
16.42		16.42	BEG SU LN		R	CHAIN UP 12A				1	1						4A	22A	$$$	12	34	4	01		R2	55	M		
16.43		16.43	INTRSECTN		L	PEND OREILLE MINE RD	CO		N																				
16.46		16.46								1	1						2B	22B		12	34	4	01		R2	55	M		
16.56		16.56	END SU LN		R	CHAIN UP 12A				1	1						2B	22B	2B	$$$	22	4	01		R2	55	M		
16.99		16.99	MP MARKER		R	17																							
17.98		17.98	MP MARKER		R	18																							
18.98		18.98	MP MARKER		R	19																							
19.57		19.57	MISC FEATR		R	SGN ENT COLVILLE NAT FOR																							
19.66		19.66								1	1						37B	22B	2B		22	4	01		R2	55	M		
19.83		19.83								1	1						2B	22B	2B		22	4	01		R2	55	M		
19.98		19.98	MP MARKER		R	20																							
20.62		20.62	INTRSECTN		R	HALLIDAY TRAIL RD	CO		N																				
20.98		20.98	MP MARKER		R	21																							
21.04		21.04	BEG BRIDGE	B		SLATE CREEK	ST			1	1						$$C	27B	$$C		27	4	01		R2	55	M		
						BRDG NUM 031/042																							
21.07		21.07	END BRIDGE	B		SLATE CREEK				1	1						2B	22B	2B		22	4	01		R2	55	M		
21.28		21.28	INTRSECTN		R	FS RD #3100250	FS		N																				
21.76		21.76	INTRSECTN		R	SLATE CREEK RD	CO		N																				
21.82		21.82	INTRSECTN		L	FS RD #190	FS		N																				
22.00		22.00	MP MARKER		R	22																							
23.00		23.00	MP MARKER		R	23																							
23.98		23.98	INTRSECTN		R	FS RD #316	FS		N																				
23.99		23.99	MP MARKER		R	24																							
			INTRSECTN		L	FS RD #319	FS		N																				
25.00		25.00	MP MARKER		R	25																							
25.74		25.74	INTRSECTN		L	EAST SIDE ACCESS RD	CO		N																				
26.00		26.00	MP MARKER		R	26																							

SR 031 MAINLINE STATE ROUTE - SRSH COUNTY PEND OREILLE DOT DISTRICT 6

SRMP	B ARM	FEATURE	D	LR	DIRECTION TO INVENTORY / LEFT/RIGHT INDICATOR / DESCRIPTION	BRIDGE / UXING / XROAD / OW TC L	NBR / LNS / D I	DECREAS/DIV LFT SHD W/S	DECREAS/DIV RDY W/S	DECREAS/DIV RHT SHD W/S	MEDIAN WD/S BR	INCRES/UNDI LFT SHD W/S	INCRES/UNDI RDY W/S	INCRES/UNDI RHT SHD W/S	SPC USE LNS WID	TOT RDY WID	MTCE A SE	CITY NBR	ST FC	LEGAL SPEED D	LEGAL IB	T R	P K	S T
26.03	26.03						1 1					2B	22B	2B		22	4 01		R2	55	M			
26.32	26.32	MISC FEATR		R	SGN LEAVING COL NATL FOR																			
26.52	26.52						1 1					2B	22B	2B		22	4 01		R2	25	M			
26.73	26.73						1 1					2A	22A	2A		22	4 01		R2	25	M			
26.79	26.79	BORDER STA		R	INTERNATIONAL BOUNDARY																			
					OWNER USC																			
		END CTLSEC			CONTROL SECTION 2605																			
		END ROUTE																						

SR 041 MAINLINE STATE ROUTE - SRSH COUNTY PEND OREILLE DOT DISTRICT 6

SRMP	B ARM	FEATURE	D	LR	DESCRIPTION	BRIDGE/UXING/XROAD OW	TC	L	NBR LNS D	I	DECREAS/DIV LFT SHD W/S	RDY W/S	RHT SHD W/S	MEDIAN WD/S	BR	INCRES/UNDI LFT SHD W/S	RDY W/S	RHT SHD W/S	SPC USE LNS WID	TOT RDY WID	MTCE A	SE	CITY NBR	ST FC	LEGAL SPEED D	IB	T R	P K	S T
0.00	0.00	BEG ROUTE			MAIN ROUTE				1	1							C	44A	C	44	1	02	0860	R2	35	R	P	*
					SR 2 TO IDAHO STATE LINE																							
		ENTER CITY			NEWPORT																							
		BEG CTLSEC			CONTROL SECTION 2602																							
		BEG ST	I		STATE AVE																							
		INTRSECTN		L	IDAHO HWY 2-WALNUT ST	CT	SG	Y																				
		INTRSECTN		R	SR 2	ST	SG	Y																				
0.07	0.07	INTRSECTN		L	E 3RD N	CT		N																				
0.08	0.08	BEG SU LN		C	TWO WAY TURN		12A		1	1							C	32A	C	12	44	1	02	0860	R2	35	R	P	*
0.14	0.14	INTRSECTN		R	PINE ST	CT		Y																				
		INTRSECTN		L	E 2ND N	CT		Y																				
0.20	0.20	INTRSECTN		L	N WASHINGTON AVE	CT		N																				
		INTRSECTN		R	1ST ST	CT		N																				
0.21	0.21	END SU LN		C	TWO WAY TURN		12A		1	1							C	44A	C	$$$	44	1	02	0860	R2	35	R	P	*
0.31	0.31	RR XING	B		NUM 0000000 STRUCTURE				1	1							C	28A	C		28	1	02	0860	R2	35	R	P	*
		BEG BRIDGE	B		BN RR	ST																						
					BRDG NUM 041/010																							
0.34	0.34	END BRIDGE	B		BN RR				1	1							C	40A	C		40	1	02	0860	R2	35	R	P	*
0.41	0.41	END ST	I		STATE AVE																							
		INTRSECTN		R	4TH ST	CT		Y																				
		INTRSECTN		L	E 4TH S	CT		Y																				
		END CTLSEC			CONTROL SECTION 2602																							
		END ROUTE																										

INTERSECTION DETAIL

SRMP	B ARM	TURN LANES L NEAR LGT	WD	R NEAR LGT	WD	L FAR LGT	WD	R FAR LGT	WD	ACCELERATION LANES LEFT LGT	WD	L-CNTR LGT	WD	R-CNTR LGT	WD	RIGHT LGT	WD
0.00	0.00							.05	13								
0.41	0.41	.02	11														

SR 090 MAINLINE INTERSTATE - ISSH COUNTY ADAMS DOT DISTRICT 6

SRMP	B	ARM	FEATURE	D	LR	DESCRIPTION	BRIDGE/UXING/XROAD OW	TC	L	NBR LNS D	I	DECREAS/DIV LFT SHD W/S	RDY W/S	RHT SHD W/S	MEDIAN WD/S	BR	INCRES/UNDI LFT SHD W/S	RDY W/S	RHT SHD W/S	SPC USE LNS WID	TOT RDY WID	MTCE A	SE	CITY NBR	ST FC	LEGAL SPEED D	IB	T R	P K	S T
191.89		190.17	BEG ROUTE			MAIN ROUTE				2	2	10A	24A	4A	59S	CA	4A	24A	10A		48	3	02		R5	70	R		
						SR 5/SEATTLE TO IDAHO																							
			BEG CTLSEC			CONTROL SECTION 0101																							
192.00		190.28	MP MARKER	B		192																							
192.09		190.37								2	2	10A	24A	4A	59S	DE	4A	24A	10A		48	3	02		R5	70	R		
192.10		190.38	MED XING	C		OFFICIAL																							
192.70		190.98								2	2	10A	24A	4A	198S	DE	4A	24A	10A		48	3	02		R5	70	R		
193.00		191.28	MP MARKER	B		193																							
193.22		191.50								2	2	10A	24A	6A	198S	DE	4A	24A	10A		48	3	02		R5	70	R		
193.65		191.93								2	2	10A	24A	4A	235S	DE	4A	24A	10A		48	3	02		R5	70	R		
194.00		192.28	MP MARKER	B		194																							
194.18		192.46								2	2	10A	24A	4A	290S	DE	4A	24A	10A		48	3	02		R5	70	R		
194.46		192.74								2	2	10A	24A	6A	220S	DE	4A	24A	10A		48	3	02		R5	70	R		
194.62		192.90								2	2	10A	24A	4A	100S	DE	4A	24A	10A		48	3	02		R5	70	R		
194.80		193.08								2	2	10A	24A	4A	100S	BE	4A	24A	10A		48	3	02		R5	70	R		
194.82		193.10	BEG BRIDGE	I		MOODY RD	ST			2	2	$$C	38A	$$C	100O	$$	$$C	38A	$$C		76	3	02		R5	70	R		
						BRDG NUM 090/302S																							
			BEG BRIDGE	D		MOODY RD	ST																						
						BRDG NUM 090/302N																							
194.84		193.12	END BRIDGE	I		MOODY RD				2	2	10A	24A	4A	100S	BE	4A	24A	10A		48	3	02		R5	70	R		
			END BRIDGE	D		MOODY RD																							
194.86		193.14								2	2	10A	24A	6A	100S	DE	4A	24A	10A		48	3	02		R5	70	R		
195.00		193.28	MP MARKER	B		195																							
195.17		193.45								2	2	10A	24A	4A	134S	DE	4A	24A	10A		48	3	02		R5	70	R		
195.71		193.99								2	2	10A	24A	4A	258S	DE	4A	24A	10A		48	3	02		R5	70	R		
196.03		194.31	MP MARKER	R		196																							
196.41		194.69	MED XING	C		OFFICIAL																							
196.43		194.71	ON RAMP	L		DEAL RD	ST	Y																					
196.47		194.75								2	2	10A	24A	4A	122S	DE	4A	24A	10A		48	3	02		R5	70	R		
196.61		194.89	BEG BRIDGE	I		FARRIER COULEE	ST			2	2	10A	24A	4A	122S	BE	$$C	39A	$$C		63	3	02		R5	70	R		
						BRDG NUM 090/304S																							
			OFF RAMP	R		DEAL RD	ST	Y																					
196.63		194.91	BEG BRIDGE	D		FARRIER COULEE	ST			2	2	$$C	60A	$$C	122O	$$	C	39A	C		99	3	02		R5	70	R		
						BRDG NUM 090/304N																							
196.65		194.93	END BRIDGE	I		FARRIER COULEE				2	2	C	60A	C	122S	BE	4A	24A	10A		84	3	02		R5	70	R		
196.66		194.94	END BRIDGE	D		FARRIER COULEE				2	2	10A	24A	4A	122S	DE	4A	24A	10A		48	3	02		R5	70	R		
196.69		194.97	MISC FEATR	L		GORE (S119643)																							
196.70		194.98	MISC FEATR	R		GORE (P119661)																							
196.89		195.17								2	2	10A	24A	4A	122S	BE	4A	24A	10A		48	3	02		R5	70	R		
196.91		195.19	BEG BRIDGE	I		DEAL RD	ST			2	2	$$C	38A	$$C	122O	$$	$$C	38A	$$C		76	3	02		R5	70	R		
						BRDG NUM 090/306S																							
			BEG BRIDGE	D		DEAL RD	ST																						
						BRDG NUM 090/306N																							

SR 090 MAINLINE INTERSTATE - ISSH COUNTY ADAMS DOT DISTRICT 6

SRMP	B	ARM	FEATURE	D	LR	DESCRIPTION	BRIDGE/UXING/XROAD OW	TC	L	NBR LNS D	I	DECREAS/DIV LFT SHD W/S	RDY W/S	RHT SHD W/S	MEDIAN WD/S	BR	INCRES/UNDI LFT SHD W/S	RDY W/S	RHT SHD W/S	SPC USE LNS WID	TOT RDY WID	MTCE A	SE	CITY NBR	ST FC	LEGAL SPEED D	IB	T R	P K	S T
196.93		195.21	END BRIDGE I			DEAL RD				2	2	10A	24A	4A	122S	BE	4A	24A	10A		48	3	02		R5	70	R		
			END BRIDGE D			DEAL RD																							
196.95		195.23								2	2	10A	24A	4A	122S	DE	4A	24A	10A		48	3	02		R5	70	R		
197.00		195.28	MP MARKER	B		197																							
197.14		195.42	MISC FEATR	L		GORE (R119723)																							
197.16		195.44	MISC FEATR	R		GORE (Q119745)																							
197.23		195.51	OFF RAMP	L		DEAL RD	ST		Y																				
197.45		195.73	ON RAMP	R		DEAL RD	ST		Y																				
197.75		196.03	ENT FROM	L		REST AREA	ST		Y																				
197.92		196.20	EXIT TO	R		REST AREA	ST		Y																				
198.00		196.28	MP MARKER	B		198																							
198.32		196.60	REST AREA	R		SCHRAG REST AREAS																							
			REST AREA	L		SCHRAG REST AREAS																							
						CS 010191 A630 MAJOR																							
						CS 010192 A629 MAJOR																							
198.86		197.14	EXIT TO	L		REST AREA	ST		Y																				
198.94		197.22	ENT FROM	R		REST AREA	ST		Y																				
199.00		197.28	MP MARKER	B		199																							
199.47		197.75	MED XING	C		OFFICIAL																							
199.90		198.18								2	2	10A	24A	4A	122S	BE	4A	24A	10A		48	3	02		R5	70	R		
199.91		198.19	BEG BRIDGE I			BATUM RD	ST			2	2	$$C	38A	$$C	122O	$$	$$C	38P	$$C		76	3	02		R5	70	R		
						BRDG NUM 090/307S																							
			BEG BRIDGE D			BATUM RD	ST																						
						BRDG NUM 090/307N																							
199.93		198.21	END BRIDGE I			BATUM RD				2	2	10A	24A	4A	122S	BE	4A	24A	10A		48	3	02		R5	70	R		
			END BRIDGE D			BATUM RD																							
199.94		198.22								2	2	10A	24A	4A	122S	DE	4A	24A	10A		48	3	02		R5	70	R		
200.00		198.28	MP MARKER	B		200																							
201.00		199.28	MP MARKER	B		201																							
202.00		200.28	MP MARKER	B		202																							
202.02		200.30								2	2	10A	24A	4A	122S	GR	4A	24A	10A		48	3	02		R5	70	R		
202.12		200.40	BEG BRIDGE D			DAMON RD	ST			2	2	$$C	38P	$$C	122S	DE	4A	24A	10A		62	3	02		R5	70	R		
						BRDG NUM 090/310N																							
202.13		200.41	BEG BRIDGE I			DAMON RD	ST			2	2		C	38P	C	122O	$$	$$C	38P	$$C	76	3	02		R5	70	R		
						BRDG NUM 090/310S																							
202.14		200.42	END BRIDGE D			DAMON RD				2	2	10A	24A	4A	122S	GR		C	38P	C	62	3	02		R5	70	R		
202.15		200.43	END BRIDGE I			DAMON RD				2	2	10A	24A	4A	122S	GR	4A	24A	10A		48	3	02		R5	70	R		
202.20		200.48								2	2	10A	24A	4A	122S	DE	4A	24A	10A		48	3	02		R5	70	R		
203.00		201.28	MP MARKER	B		203																							
204.00		202.28	MP MARKER	B		204																							
205.00		203.28	MP MARKER	B		205																							
205.55		203.83	MED XING	C		OFFICIAL																							
206.00		204.28	MP MARKER	B		206																							

SR 090 MAINLINE INTERSTATE - ISSH COUNTY ADAMS DOT DISTRICT 6

SRMP	B	ARM	FEATURE	D	LR	DESCRIPTION	BRIDGE/UXING/XROAD OW	TC	L	NBR LNS D	I	DECREAS/DIV LFT SHD W/S	RDY W/S	RHT SHD W/S	MEDIAN WD/S	BR	INCRES/UNDI LFT SHD W/S	RDY W/S	RHT SHD W/S	SPC USE LNS WID	TOT RDY WID	MTCE A	SE	CITY NBR	ST FC	LEGAL SPEED D	IB	T R	P K	S T
206.36		204.64	ON RAMP		L	SR 21	ST		Y	2	2	10A	24A	4A	122S	DE	4A	24A	10A		48	3	02		R5	70	R		
206.49		204.77	OFF RAMP		R	SR 21	ST		Y																				
206.57		204.85	MISC FEATR		R	GORE (P120649)																							
206.63		204.91	MISC FEATR		L	GORE (S120636)																							
206.77		205.05								2	2	10A	24A	4A	122S	GR	4A	24A	10A		48	3	02		R5	70	R		
206.84		205.12	BEG BRIDGE I			SR 21	ST			2	2	10A	24A	4A	122S	DE	$$C	38P	$$C		62	3	02		R5	70	R		
						BRDG NUM 090/312S																							
206.85		205.13	BEG BRIDGE D			SR 21	ST			2	2	$$C	38P	$$C	122O	$$	C	38P	C		76	3	02		R5	70	R		
						BRDG NUM 090/312N																							
206.88		205.16	END BRIDGE I			SR 21				2	2	10A	24A	4A	122S	BE	4A	24A	10A		48	3	02		R5	70	R		
			END BRIDGE D			SR 21																							
206.92		205.20								2	2	10A	24A	4A	122S	DE	4A	24A	10A		48	3	02		R5	70	R		
207.00		205.28	MP MARKER		B	207																							
207.08		205.36	MISC FEATR		L	GORE (R120719)																							
207.12		205.40	MISC FEATR		R	GORE (Q120739)																							
207.19		205.47	OFF RAMP		L	SR 21	ST		Y																				
207.39		205.67	ON RAMP		R	SR 21	ST		Y																				
207.70		205.98								2	2	10A	24A	6A	122S	DE	4A	24A	10A		48	3	02		R5	70	R		
207.91		206.19								2	2	10A	24A	4A	122S	DE	4A	24A	10A		48	3	02		R5	70	R		
208.00		206.28	MP MARKER		B	208																							
208.51		206.79	MED XING		C	OFFICIAL																							
209.00		207.28	MP MARKER		B	209																							
209.20		207.48	MED XING		C	OFFICIAL																							
209.25		207.53								2	2	10A	24A	4A	122S	GR	4A	24A	10A		48	3	02		R5	70	R		
209.35		207.63								2	2	10A	24A	6A	122S	GR	4A	24A	10A		48	3	02		R5	70	R		
209.95		208.23								2	2	10A	24A	4A	122S	GR	4A	24A	10A		48	3	02		R5	70	R		
210.00		208.28	MP MARKER		B	210																							
210.02		208.30	BEG BRIDGE I			WAHL RD	ST			2	2	10A	24A	4A	122S	DE	$$C	38A	$$C		62	3	02		R5	70	R		
						BRDG NUM 090/314S																							
210.03		208.31	BEG BRIDGE D			WAHL RD	ST			2	2	$$C	38A	$$C	122O	$$	C	38A	C		76	3	02		R5	70	R		
						BRDG NUM 090/314N																							
210.04		208.32	END BRIDGE I			WAHL RD				2	2	C	38A	C	122S	DE	4A	24A	10A		62	3	02		R5	70	R		
210.06		208.34	END BRIDGE D			WAHL RD				2	2	10A	24A	6A	122S	GR	4A	24A	10A		48	3	02		R5	70	R		
210.14		208.42								2	2	10A	24A	6A	122S	DE	4A	24A	10A		48	3	02		R5	70	R		
210.47		208.75								2	2	10A	24A	4A	122S	DE	4A	24A	10A		48	3	02		R5	70	R		
210.77		209.05								2	2	10A	24A	6A	122S	DE	4A	24A	10A		48	3	02		R5	70	R		
211.00		209.28	MP MARKER		B	211																							
211.57		209.85	MED XING		C	OFFICIAL																							
211.79		210.07								2	2	10A	24A	4A	122S	DE	4A	24A	10A		48	3	02		R5	70	R		
212.00		210.28	MP MARKER		B	212																							
212.29		210.57								2	2	10A	24A	6A	122S	DE	4A	24A	10A		48	3	02		R5	70	R		
212.48		210.76								2	2	10A	24A	4A	122S	DE	4A	24A	10A		48	3	02		R5	70	R		
213.00		211.28	MP MARKER		B	213																							

SR 090 MAINLINE INTERSTATE - ISSH COUNTY ADAMS DOT DISTRICT 6

SRMP	B	ARM	FEATURE	D	LR	DESCRIPTION	BRIDGE/UXING/XROAD OW	TC	L	NBR LNS D	I	DECREAS/DIV LFT SHD W/S	RDY W/S	RHT SHD W/S	MEDIAN WD/S	BR	INCRES/UNDI LFT SHD W/S	RDY W/S	RHT SHD W/S	SPC USE LNS WID	TOT RDY WID	MTCE A	SE	CITY NBR	ST FC	LEGAL SPEED D	IB	T R	P K	S T
213.39		211.67								2	2	10A	24A	4A	122S	DE	4A	24A	10A		48	3	02		R5	70	R			
214.00		212.28	MP MARKER	B		214																								
214.76		213.04	ON RAMP		L	PAHA-PACKARD RD	ST		Y																					
214.96		213.24	OFF RAMP		R	PAHA-PACKARD RD	ST		Y																					
215.00		213.28	MP MARKER	B		215																								
215.01		213.29	MISC FEATR		L	GORE (S121476)																								
215.04		213.32	MISC FEATR		R	GORE (P121496)																								
215.15		213.43								2	2	10A	24A	4A	122S	GR	4A	24A	10A		48	3	02		R5	70	R			
215.23		213.51	BEG BRIDGE	I		PAHA RD	ST			2	2	$$C	38P	$$C	122O	$$	$$C	38P	$$C		76	3	02		R5	70	R			
						BRDG NUM 090/316S																								
			BEG BRIDGE	D		PAHA RD	ST																							
						BRDG NUM 090/316N																								
215.25		213.53	END BRIDGE	I		PAHA RD				2	2	10A	24A	4A	122S	GR	4A	24A	10A		48	3	02		R5	70	R			
			END BRIDGE	D		PAHA RD																								
215.34		213.62								2	2	10A	24A	4A	122S	DE	4A	24A	10A		48	3	02		R5	70	R			
215.45		213.73	MISC FEATR		L	GORE (R121555)																								
215.47		213.75								2	2	10A	24A	4A	122S	DE	6A	24A	10A		48	3	02		R5	70	R			
215.48		213.76	MISC FEATR		R	GORE (Q121574)																								
215.55		213.83	OFF RAMP		L	PAHA-PACKARD RD	ST		Y																					
215.74		214.02	ON RAMP		R	PAHA-PACKARD RD	ST		Y																					
215.85		214.13								2	2	10A	24A	4A	122S	DE	4A	24A	10A		48	3	02		R5	70	R			
216.00		214.28	MP MARKER	B		216																								
217.00		215.28	MP MARKER	B		217																								
217.39		215.67								2	2	10A	24A	4A	76S	DE	4A	24A	10A		48	3	02		R5	70	R			
218.00		216.28	MP MARKER	B		218																								
218.60		216.31	EQUATION			218.03 =218.60																								
218.83		216.54	TRAF RCDR	B		P10 0																								
218.99		216.70	MP MARKER	B		219																								
219.29		217.00	MED XING		C	OFFICIAL																								
219.81		217.52	OFF RAMP		R	DANEKAS RD	ST		Y																					
219.84		217.55	BEG BRIDGE	B		DRAINAGE DITCH	ST																							
						BRDG NUM 090/318C																								
219.85		217.56	END BRIDGE	B		DRAINAGE DITCH																								
219.94		217.65	MISC FEATR		R	GORE (P121981)																								
220.00		217.71	MP MARKER	B		220																								
220.10		217.81	BEG BRIDGE	B		RITZVILLE COULEE	ST																							
						BRDG NUM 090/318.25																								
220.11		217.82	END BRIDGE	B		RITZVILLE COULEE																								
220.13		217.84	ON RAMP		L	DANEKAS RD	ST		Y																					
220.23		217.94								2	2	10A	24A	4A	76S	GR	4A	24A	10A		48	3	02		R5	70	R			
220.28		217.99	UXING	B		BN RR	ST																							
						BRDG NUM 090/319																								
			RR XING	B		NUM 89662Y STRUCTURE																								

SR 090 MAINLINE INTERSTATE - ISSH COUNTY ADAMS DOT DISTRICT 6

SRMP	B	ARM	FEATURE	D	LR	DESCRIPTION	BRIDGE/UXING/XROAD OW	TC	L	NBR LNS D	I	DECREAS/DIV LFT SHD W/S	RDY W/S	RHT SHD W/S	MEDIAN WD/S	BR	INCRES/UNDI LFT SHD W/S	RDY W/S	RHT SHD W/S	SPC USE LNS WID	TOT RDY WID	MTCE A	SE	CITY NBR	ST FC	LEGAL SPEED D	IB	T R	P K	S T
220.33		218.04								2	2	10A	24A	4A	76S	DE	4A	24A	10A		48	3	02		R5		70	R		
220.41		218.12	MISC FEATR		L	GORE (S122013)																								
220.43		218.14								2	2	10A	24A	4A	76S	GR	4A	24A	10A		48	3	02		R5		70	R		
220.49		218.20	UXING		B	OLD SR 395-DANEKAS RD	ST																							
						BRDG NUM 395/212N-W																								
220.54		218.25								2	2	10A	24A	4A	76S	DE	4A	24A	10A		48	3	02		R5		70	R		
220.67		218.38	MISC FEATR		R	GORE (Q122097)																								
220.73		218.44								2	2	10A	24A	4A	76S	BE	4A	24A	10A		48	3	02		R5		70	R		
220.77		218.48	BEG BRIDGE	I		SR 395 SB	ST			2	2	10A	24A	4A	76S	BE	$$W	56P	$$W		80	3	02		R5		70	R		
						BRDG NUM 090/320S																								
220.78		218.49	BEG BRIDGE	D		SR 395 SB	ST			2	2	$$W	38P	$$W	76O	$$	W	56P	W		94	3	02		R5		70	R		
						BRDG NUM 090/320N																								
220.80		218.51	END BRIDGE	I		SR 395 SB				2	2		W	38P	W	76S	BE	4A	24A	10A	62	3	02		R5		70	R		
220.81		218.52	END BRIDGE	D		SR 395 SB				2	2	10A	24A	4A	76S	BE	4A	24A	10A		48	3	02		R5		70	R		
220.86		218.57								2	2	10A	24A	4A	76S	DE	4A	24A	10A		48	3	02		R5		70	R		
220.97		218.68	ON RAMP		R	OLD SR 395-DANEKAS RD	ST		Y																					
221.04		218.75	MP MARKER		B	221																								
221.11		218.82	MISC FEATR		R	GORE (Q122124)																								
221.24		218.95	BEG SU LN		R	WEAVING/SPEED CHANGE 16A				2	2	10A	24A	4A	76S	DE	4A	24A	10A	16	64	3	02		R5		70	R		
			ON RAMP		R	SR 395 NB	ST		Y																					
221.37		219.08	MISC FEATR		L	GORE (R122159)																								
221.55		219.26	END SU LN		R	WEAVING/SPEED CHANGE 16A				2	2	10A	24A	4A	76S	DE	4A	24A	10A	$$$	48	3	02		R5		70	R		
			OFF RAMP		R	SR 261	ST		Y																					
221.59		219.30	BEG SU LN		L	WEAVING/SPEED CHANGE 16A				2	2	10A	24A	4A	76S	DE	4A	24A	10A	16	64	3	02		R5		70	R		
			OFF RAMP		L	SR 395 SB-DANEKAS RD	ST		Y																					
221.75		219.46	MISC FEATR		R	GORE (P122155)																								
221.79		219.50	END SU LN		L	WEAVING/SPEED CHANGE 16A				2	2	10A	24A	4A	76S	DE	4A	24A	10A	$$$	48	3	02		R5		70	R		
			ON RAMP		L	SCOTT RD	ST		Y																					
221.87		219.58	MISC FEATR		L	GORE (S122179)																								
221.91		219.62								2	2	10A	24A	4A	76S	BE	4A	24A	10A		48	3	02		R5		70	R		
221.95		219.66	BEG BRIDGE	I		SR 261	ST			2	2	$$W	31A	$$W	76O	$$	$$W	31A	$$W		62	3	02		R5		70	R		
						BRDG NUM 090/322S																								
			BEG BRIDGE	D		SR 261	ST																							
						BRDG NUM 090/322N																								
221.98		219.69	END BRIDGE	I		SR 261				2	2	10A	24A	4A	76S	BE	4A	24A	10A		48	3	02		R5		70	R		
			END BRIDGE	D		SR 261																								
222.01		219.72	MP MARKER		B	222																								
222.03		219.74								2	2	10A	24A	4A	76S	DE	4A	24A	10A		48	3	02		R5		70	R		
222.05		219.76	MISC FEATR		R	GORE (Q122227)																								
222.12		219.83	MISC FEATR		L	GORE (R122228)																								
222.27		219.98	ON RAMP		R	SR 261	ST		Y																					
222.28		219.99	OFF RAMP		L	BAUMAN RD	ST		Y																					
222.34		220.05	MED XING		C	OFFICIAL																								

SR 090 MAINLINE INTERSTATE - ISSH COUNTY ADAMS DOT DISTRICT 6

SRMP	B	ARM	FEATURE	D	LR	DESCRIPTION	BRIDGE NBR	UXING-LNS	XROAD-OW	TC	L	DECREAS/DIV LFT SHD W/S	RDY W/S	RHT SHD W/S	MEDIAN-WD/S	BR	INCRES/UNDI LFT SHD W/S	RDY W/S	RHT SHD W/S	SPC USE LNS WID	TOT RDY WID	MTCE A	SE	CITY NBR	ST FC	LEGAL SPEED D	IB	T R	P K	S T
222.50		220.21						2	2	10A	24A	4A	76S	DE	4A	24A	10A			48	3	02			R5	70	R		
222.82		220.53						2	2	10A	24A	4A	76S	GR	4A	24A	10A			48	3	02			R5	70	R		
222.85		220.56	UXING	B		WELLSANDT RD	ST																							
						BRDG NUM 090/324																								
222.90		220.61						2	2	10A	24A	4A	76S	DE	4A	24A	10A			48	3	02			R5	70	R		
223.04		220.75	MP MARKER	B		223																								
224.05		221.76	MP MARKER	B		224																								
225.05		222.76	MP MARKER	B		225																								
225.27		222.98	MED XING	C		OFFICIAL																								
226.00		223.71	ON RAMP	L		SCHOESSLER RD	ST			Y																				
226.03		223.74	MP MARKER	B		226																								
226.18		223.89	MISC FEATR	L		GORE (S122600)																								
226.26		223.97	OFF RAMP	R		SCHOESSLER RD	ST			Y																				
226.33		224.04	MISC FEATR	R		GORE (P122626)																								
226.38		224.09						2	2	10A	24A	4A	76S	GR	4A	24A	10A			48	3	02			R5	70	R		
226.42		224.13	UXING	B		SCHOESSLER RD	ST																							
						BRDG NUM 090/327																								
226.46		224.17						2	2	10A	24A	4A	76S	DE	4A	24A	10A			48	3	02			R5	70	R		
226.50		224.21	MISC FEATR	L		GORE (R122657)																								
226.57		224.28	OFF RAMP	L		SCHOESSLER RD	ST			Y																				
226.59		224.30	MISC FEATR	R		GORE (Q122691)																								
226.91		224.62	ON RAMP	R		SCHOESSLER RD	ST			Y																				
227.00		224.71	MP MARKER	B		227																								
227.01		224.72	MED XING	C		OFFICIAL																								
228.01		225.72	MP MARKER	B		228																								
229.02		226.73	MP MARKER	B		229																								
229.14		226.85						2	2	10A	24A	4A	76S	GR	4A	24A	10A			48	3	02			R5	70	R		
229.22		226.93	BEG BRIDGE	I		HILLS NORTH RD	ST	2	2	$$W	38A	$$W	76O	$$	$$C	38A	$$C			76	3	02			R5	70	R		
						BRDG NUM 090/330S																								
			BEG BRIDGE	D		HILLS NORTH RD	ST																							
						BRDG NUM 090/330N																								
229.24		226.95	END BRIDGE	I		HILLS NORTH RD		2	2	10A	24A	4A	76S	GR	4A	24A	10A			48	3	02			R5	70	R		
			END BRIDGE	D		HILLS NORTH RD																								
229.28		226.99						2	2	10A	24A	4A	76S	DE	4A	24A	10A			48	3	02			R5	70	R		
229.99		227.70	MP MARKER	B		230																								
230.01		227.72	MED XING	C		OFFICIAL																								
230.62		228.33	ON RAMP	L		E DANEKAS RD	ST			Y																				
230.87		228.58	OFF RAMP	R		E DANEKAS RD	ST			Y																				
230.97		228.68	MP MARKER	B		231																								
231.02		228.73	MISC FEATR	R		GORE (P123087)																								
231.06		228.77	MISC FEATR	L		GORE (S123062)																								
231.18		228.89						2	2	10A	24A	4A	76S	GR	4A	24A	10A			48	3	02			R5	70	R		
231.23		228.94	UXING	B		E DANEKAS RD*N DURRY RD	ST																							

SR 090 MAINLINE INTERSTATE - ISSH COUNTY ADAMS DOT DISTRICT 6

SRMP	B	ARM	FEATURE	D	LR	DESCRIPTION	BRIDGE/UXING/XROAD OW	TC	L	NBR LNS D	I	DECREAS/DIV LFT SHD W/S	RDY W/S	RHT SHD W/S	MEDIAN WD/S	BR	INCRES/UNDI LFT SHD W/S	RDY W/S	RHT SHD W/S	SPC USE LNS WID	TOT RDY WID	MTCE A	SE	CITY NBR	ST FC	LEGAL SPEED D	IB	T R	P K	S T
231.23		228.94				BRDG NUM 090/332				2	2	10A	24A	4A	76S	GR	4A	24A	10A		48	3	02		R5	70	R		
231.28		228.99								2	2	10A	24A	4A	76S	DE	4A	24A	10A		48	3	02		R5	70	R		
231.37		229.08	MISC FEATR	R		GORE (Q123181)																							
231.42		229.13	MISC FEATR	L		GORE (R123158)																							
231.58		229.29	OFF RAMP	L		E DANEKAS RD	ST		Y																				
231.81		229.52	ON RAMP	R		E DANEKAS RD	ST		Y																				
231.88		229.59	MED XING	C		OFFICIAL																							
231.97		229.68	MP MARKER	B		232																							
232.96		230.67	MP MARKER	B		233																							
233.95		231.66	MP MARKER	B		234																							
234.94		232.65	MP MARKER	B		235																							
235.09		232.80								2	2	10A	24A	4A	76S	GR	4A	24A	10A		48	3	02		R5	70	R		
235.10		232.81	UXING	B		WELLSANDT RD	ST																						
						BRDG NUM 090/334																							
235.11		232.82								2	2	10A	24A	4A	76S	DE	4A	24A	10A		48	3	02		R5	70	R		
235.12		232.83	MED XING	C		OFFICIAL																							
235.75		233.46								2	2	10A	24A	4A	76S	JE	4A	24A	10A		48	3	02		R5	70	R		
235.93		233.64	MP MARKER	B		236																							
236.00		233.71								2	2	10A	24A	4A	76S	DE	4A	24A	10A		48	3	02		R5	70	R		
236.92		234.63	MP MARKER	B		237																							
237.19		234.90								2	2	10A	24A	4A	76S	GR	4A	24A	10A		48	3	02		R5	70	R		
237.24		234.95	RR XING	D		NUM 89648D STRUCTURE				2	2	$$C	33A	$$C	400S	GR	4A	24A	10A		57	3	02		R5	70	R		
			BEG BRIDGE	D		BN RR	ST																						
						BRDG NUM 090/336N																							
237.30		235.01	END BRIDGE	D		BN RR				2	2	10A	24A	4A	400S	GR	4A	24A	10A		48	3	02		R5	70	R		
237.40		235.11	BEG BRIDGE	I		BN RR	ST			2	2	10A	24A	4A	400S	GR	$$C	33P	$$C		57	3	02		R5	70	R		
						BRDG NUM 090/336S																							
			RR XING	I		NUM 89649K STRUCTURE																							
237.46		235.17	END BRIDGE	I		BN RR				2	2	10A	24A	4A	400S	GR	4A	24A	10A		48	3	02		R5	70	R		
237.57		235.28								2	2	10A	24A	4A	400S	DE	4A	24A	10A		48	3	02		R5	70	R		
237.93		235.64	MP MARKER	B		238																							
238.77		236.48	MED XING	C		OFFICIAL																							
238.89		236.60	MP MARKER	B		239																							
238.90		236.61								2	2	10A	24A	4A	400S	GR	4A	24A	10A		48	3	02		R5	70	R		
238.91		236.62	UXING	B		BOB LEE RD	ST																						
						BRDG NUM 090/338																							
238.92		236.63								2	2	10A	24A	4A	400S	DE	4A	24A	10A		48	3	02		R5	70	R		
238.94		236.65								2	2	10A	24A	4A	68S	DE	4A	24A	10A		48	3	02		R5	70	R		
239.11		236.82	END CTLSEC			CONTROL SECTION 0101																							
			LEAVE CO			ADAMS																							

SR 090 MAINLINE INTERSTATE - ISSH COUNTY LINCOLN DOT DISTRICT 6

SRMP	B	ARM	FEATURE	D	LR	DESCRIPTION	BRIDGE/UXING/XROAD OW	TC	L	NBR LNS D	I	DECREAS/DIV LFT SHD W/S	RDY W/S	RHT SHD W/S	MEDIAN WD/S	BR	INCRES/UNDI LFT SHD W/S	RDY W/S	RHT SHD W/S	SPC USE LNS WID	TOT RDY WID	MTCE A	SE	CITY NBR	ST FC	LEGAL SPEED D	IB	T R	P K	S T
239.11		236.82	ENTER CO			LINCOLN				2	2	10A	24A	4A	68S	DE	4A	24A	10A		48	3	02		R5		70	R		
			BEG CTLSEC			CONTROL SECTION 2201																								
			MISC FEATR		R	SGN ENT LINCOLN COUNTY																								
			MISC FEATR		L	SGN ENT ADAMS COUNTY																								
239.36		237.07								2	2	10A	24A	4A	68S	GR	4A	24A	10A		48	3	02		R5		70	R		
239.60		237.31								2	2	10A	24A	4A	68S	DE	4A	24A	10A		48	3	02		R5		70	R		
239.69		237.40								2	2	10A	24A	4A	68S	GR	4A	24A	10A		48	3	02		R5		70	R		
239.82		237.53								2	2	10A	24A	4A	68S	DE	4A	24A	10A		48	3	02		R5		70	R		
239.90		237.61	MP MARKER		B	240																								
239.99		237.70								2	2	10A	24A	4A	450S	DE	4A	24A	10A		48	3	02		R5		70	R		
240.59		238.30								2	2	10A	24A	4A	180S	DE	4A	24A	10A		48	3	02		R5		70	R		
240.90		238.61	MP MARKER		B	241																								
241.27		238.98	MED XING		C	OFFICIAL																								
241.61		239.32	EXIT TO		R	REST AREA	ST		Y																					
241.81		239.52	ENT FROM		L	REST AREA	ST		Y																					
241.86		239.57	REST AREA		R	SPRAGUE LAKE																								
						CS 220192 T631 MAJOR																								
241.90		239.61	MP MARKER		B	242																								
242.25		239.96	REST AREA		L	SPRAGUE LAKE																								
						CS 220191 T632 MAJOR																								
242.29		240.00	ENT FROM		R	REST AREA	ST		Y																					
242.39		240.10								2	2	10A	24A	4A	75S	DE	4A	24A	10A		48	3	02		R5		70	R		
242.57		240.28	EXIT TO		L	REST AREA	ST		Y																					
242.61		240.32								2	2	10A	24A	4A	75S	BE	4A	24A	10A		48	3	02		R5		70	R		
242.66		240.37	BEG BRIDGE	I		SPRAGUE RD	ST			2	2	$$C	38P	$$C	75O	$$	$$C	38A	$$C		76	3	02		R5		70	R		
						BRDG NUM 090/403S																								
			BEG BRIDGE	D		SPRAGUE RD	ST																							
						BRDG NUM 090/403N																								
242.68		240.39	END BRIDGE	I		SPRAGUE RD				2	2	10A	24A	4A	75S	BE	4A	24A	10A		48	3	02		R5		70	R		
			END BRIDGE	D		SPRAGUE RD																								
242.72		240.43								2	2	10A	24A	4A	75S	DE	4A	24A	10A		48	3	02		R5		70	R		
242.75		240.46	MED XING		C	OFFICIAL																								
242.90		240.61	MP MARKER		B	243																								
243.91		241.62	MP MARKER		B	244																								
244.80		242.51	MED XING		C	OFFICIAL																								
244.86		242.57	ON RAMP		L	SR 23	ST		Y																					
244.91		242.62	MP MARKER		B	245																								
244.95		242.66	ENTER CITY			SPRAGUE				2	2	10A	24A	4A	75S	DE	4A	24A	10A		48	3	02	1225	R5		70	R	P	
245.04		242.75	OFF RAMP		R	SR 23	ST		Y																					
245.06		242.77	MISC FEATR		L	GORE (S124486)																								
245.12		242.83	LEAVE CITY			SPRAGUE				2	2	10A	24A	4A	75S	DE	4A	24A	10A		48	3	02	$$$$	R5		70	R	$	
			MISC FEATR		R	GORE (P124504)																								
245.21		242.92								2	2	10A	24A	4A	75S	BE	4A	24A	10A		48	3	02		R5		70	R		
245.26		242.97	BEG BRIDGE	I		SR 23	ST			2	2	$$C	38A	$$C	68O	$$	$$C	38A	$$C		76	3	02		R5		70	R		

SR 090 MAINLINE INTERSTATE - ISSH COUNTY LINCOLN DOT DISTRICT 6

SRMP	B	ARM	FEATURE	D	LR	DIRECTION TO INVENTORY / LEFT/RIGHT INDICATOR / DESCRIPTION	BRIDGE/UXING/XROAD OW	TC	L	NBR LNS D	I	DECREAS/DIV LFT SHD W/S	RDY W/S	RHT SHD W/S	MEDIAN WD/S	BR	INCRES/UNDI LFT SHD W/S	RDY W/S	RHT SHD W/S	SPC USE LNS WID	TOT RDY WID	MTCE A	SE	CITY NBR	ST FC	LEGAL SPEED D	IB	T R	P K	S T
245.26		242.97				BRDG NUM 090/405S				2	2	C	38A	C	68O		C	38A	C		76	3	02		R5		70	R		
			BEG BRIDGE	D		SR 23	ST																							
						BRDG NUM 090/405N																								
245.28		242.99	END BRIDGE	I		SR 23				2	2	10A	24A	4A	68S	BE	4A	24A	10A		48	3	02		R5		70	R		
			END BRIDGE	D		SR 23																								
245.33		243.04								2	2	10A	24A	4A	68S	DE	4A	24A	10A		48	3	02		R5		70	R		
245.44		243.15	MISC FEATR		L	GORE (R124550)																								
245.47		243.18	MISC FEATR		R	GORE (Q124575)																								
245.50		243.21	OFF RAMP		L	SR 23	ST		Y																					
245.74		243.45	MED XING		C	OFFICIAL																								
245.75		243.46	ON RAMP		R	SR 23	ST		Y																					
245.93		243.64	MP MARKER		B	246																								
246.93		244.64	MP MARKER		B	247																								
247.94		245.65	MP MARKER		B	248																								
248.91		246.62	MED XING		C	OFFICIAL																								
248.94		246.65	MP MARKER		B	249																								
248.97		246.68								2	2	10A	24A	4A	68S	BE	4A	24A	10A		48	3	02		R5		70	R		
249.02		246.73	BEG BRIDGE	I		CO RD 502	ST			2	2	$$C	38A	$$C	68O	$$	$$C	38A	$$C		76	3	02		R5		70	R		
						BRDG NUM 090/408S																								
			BEG BRIDGE	D		CO RD 502	ST																							
						BRDG NUM 090/408N																								
249.05		246.76	END BRIDGE	I		CO RD 502				2	2	10A	24A	4A	68S	BE	4A	24A	10A		48	3	02		R5		70	R		
			END BRIDGE	D		CO RD 502																								
249.09		246.80								2	2	10A	24A	4A	68S	DE	4A	24A	10A		48	3	02		R5		70	R		
249.95		247.66	MP MARKER		B	250																								
250.95		248.66	MP MARKER		B	251																								
252.00		249.71	MP MARKER		B	252																								
252.97		250.68	MP MARKER		B	253																								
253.50		251.21	MED XING		C	OFFICIAL																								
253.52		251.23	ON RAMP		L	SPRAGUE HWY RD E	ST		Y																					
253.73		251.44	OFF RAMP		R	SPRAGUE HWY RD E	ST		Y																					
253.82		251.53	MISC FEATR		L	GORE (S125352)																								
253.83		251.54	MISC FEATR		R	GORE (P125373)																								
254.02		251.73	UXING	B		SPRAGUE HWY RD E	ST																							
						BRDG NUM 090/412																								
254.04		251.75	MP MARKER		B	254																								
254.22		251.93	MISC FEATR		L	GORE (R125432)																								
254.23		251.94	TRAF RCDR	B		R014 3																								
			MISC FEATR		R	GORE (Q125450)																								
254.32		252.03	OFF RAMP		L	SPRAGUE HWY RD E	ST		Y																					
254.49		252.20								2	2	10A	24A	4A	160S	DE	4A	24A	10A		48	3	02		R5		70	R		
254.50		252.21	ON RAMP		R	SPRAGUE HWY RD E	ST		Y																					
254.80		252.51	MED XING		C	OFFICIAL																								

SR 090 MAINLINE INTERSTATE - ISSH COUNTY LINCOLN DOT DISTRICT 6

SRMP	B	ARM	FEATURE	D	LR	DESCRIPTION	BRIDGE NBR	UXING-LNS	XROAD-OW	TC	L	DECREAS/DIV LFT SHD W/S	RDY W/S	SHD W/S	RHT SHD W/S	MEDIAN-WD/S	BR	INCRES/UNDI LFT SHD W/S	RDY W/S	SHD W/S	RHT SHD W/S	SPC USE LNS WID	TOT RDY WID	MTCE A	SE	CITY NBR	ST FC	LEGAL SPEED D	IB	T R	P K	S T
254.83		252.54										2	2	10A	24A	4A	160S	DE	4A	24A	10A		48	3	02		R5	70		R		
255.03		252.74	MP MARKER	B		255																										
255.29		253.00	END CTLSEC			CONTROL SECTION 2201																										
			LEAVE CO			LINCOLN																										

SR 090 MAINLINE INTERSTATE - ISSH COUNTY SPOKANE DOT DISTRICT 6

SRMP	B	ARM	FEATURE	D	LR	DESCRIPTION	BRIDGE NBR	UXING-LNS	XROAD-OW	TC	L	DECREAS/DIV LFT SHD W/S	RDY W/S	RHT SHD W/S	MEDIAN-WD/S	BR	INCRES/UNDI LFT SHD W/S	RDY W/S	RHT SHD W/S	SPC USE LNS WID	TOT RDY WID	MTCE A	SE	CITY NBR	ST FC	LEGAL SPEED D	IB	T R	P K	S T
255.29		253.00	ENTER CO			SPOKANE						2	2	10A	24A	4A	175S	DE	4A	24A	10A	48	1	01	R5	70	R			
			BEG CTLSEC			CONTROL SECTION 3201																								
			MISC FEATR		L	SGN ENT LINCOLN COUNTY																								
			MISC FEATR		R	SGN ENT SPOKANE COUNTY																								
256.02		253.73	MP MARKER		B	256																								
257.01		254.72	MP MARKER		B	257																								
257.23		254.94	ON RAMP		L	TYLER CHENEY HWY		ST		Y																				
257.27		254.98	MED XING		C	OFFICIAL																								
257.42		255.13	OFF RAMP		R	SR 904		ST		Y																				
257.44		255.15										2	2	10A	24A	4A	76S	DE	4A	24A	10A	48	1	01	R5	70	R			
257.49		255.20	MISC FEATR		R	GORE (P125742)						2	2	10A	24A	4A	68S	DE	4A	24A	10A	48	1	01	R5	70	R			
257.55		255.26	MISC FEATR		L	GORE (S125723)																								
257.65		255.36										2	2	10A	24A	4A	68S	GR	4A	24A	10A	48	1	01	R5	70	R			
257.69		255.40	UXING	B		SR 904		ST																						
						BRDG NUM 904/001																								
257.74		255.45										2	2	10A	24A	4A	68S	DE	4A	24A	10A	48	1	01	R5	70	R			
257.89		255.60	MISC FEATR		R	GORE (Q125819)																								
			MISC FEATR		L	GORE (R125797)																								
257.92		255.63										2	2	10A	24A	4A	76S	DE	4A	24A	10A	48	1	01	R5	70	R			
257.97		255.68	OFF RAMP		L	TYLER CHENEY HWY		ST		Y																				
258.01		255.72	MP MARKER		B	258																								
258.19		255.90	ON RAMP		R	SR 904		ST		Y																				
258.20		255.91	MED XING		C	OFFICIAL																								
259.01		256.72	MP MARKER		B	259																								
260.02		257.73	MP MARKER		B	260																								
261.03		258.74	MP MARKER		B	261																								
262.04		259.75	MP MARKER		B	262																								
262.90		260.61										2	2	10A	24A	4A	76S	GR	4A	24A	10A	48	1	01	R5	70	R			
263.04		260.75	MP MARKER		B	263																								
263.10		260.81										2	2	10A	24A	4A	76S	DE	4A	24A	10A	48	1	01	R5	70	R			
263.76		261.47	MED XING		C	OFFICIAL																								
263.91		261.62	ON RAMP		L	SR 902		ST		Y																				
264.04		261.75	MP MARKER		B	264																								
			OFF RAMP		R	SALNAVE RD		ST		Y																				
264.13		261.84	MISC FEATR		R	GORE (P126404)																								
264.16		261.87	MISC FEATR		L	GORE (S126391)																								
264.25		261.96										2	2	10A	24A	4A	76S	GR	4A	24A	10A	48	1	01	R5	70	R			
264.30		262.01	UXING	B		SR 902		ST																						
						BRDG NUM 902/001																								
264.34		262.05										2	2	10A	24A	4A	76S	DE	4A	24A	10A	48	1	01	R5	70	R			
264.44		262.15	MISC FEATR		R	GORE (Q126474)																								
264.47		262.18	MISC FEATR		L	GORE (R126455)																								
264.55		262.26	OFF RAMP		L	SR 902		ST		Y																				

SR 090 MAINLINE INTERSTATE - ISSH COUNTY SPOKANE DOT DISTRICT 6

SRMP	B	ARM	FEATURE	D	LR	DESCRIPTION	BRIDGE NBR	UXING-XROAD-OW	TC	L	LNS D	I	DECREAS/DIV LFT SHD W/S	RDY W/S	RHT SHD W/S	MEDIAN-WD/S	BR	INCRES/UNDI LFT SHD W/S	RDY W/S	RHT SHD W/S	SPC LNS WID	USE	TOT RDY WID	MTCE A	SE	CITY NBR	ST FC	LEGAL SPEED D	IB	T R	P K	S T
264.67		262.38									2	2	10A	24A	4A	76S	DE	4A	24A	10A			48	1	01		R5		70	R		
264.74		262.45	ON RAMP		R	SALNAVE RD	ST		Y																							
264.79		262.50	MED XING		C	OFFICIAL																										
265.01		262.72	MP MARKER		B	265																										
266.01		263.72	MP MARKER		B	266																										
267.02		264.73	MP MARKER		B	267																										
267.17		264.88									2	2	10A	24A	4A	76S	GR	4A	24A	10A			48	1	01		R5		70	R		
267.32		265.03									2	2	10A	24A	4A	76S	DE	4A	24A	10A			48	1	01		R5		70	R		
267.40		265.11	MED XING		C	OFFICIAL																										
268.03		265.74	MP MARKER		R	268																										
268.28		265.99									2	2	10A	24A	4A	76S	GR	4A	24A	10A			48	1	01		R5		70	R		
269.04		266.75	MP MARKER		B	269																										
269.19		266.90									2	2	10A	24A	4A	76S	DE	4A	24A	10A			48	1	01		R5		70	R		
269.76		267.47	MED XING		C	OFFICIAL																										
269.84		267.55									2	2	10A	24A	4A	76S	GR	4A	24A	10A			48	1	01		R5		70	R		
269.86		267.57									2	2	10A	24A	4A	76S	JE	4A	24A	10A			48	1	01		R5		70	R		
269.87		267.58	BEG BRIDGE	I		MEDICAL LAKE RD	ST				2	2	$$C	36P	$$C	76O	$$	$$C	36P	$$C			72	1	01		R5		70	R		
						BRDG NUM 090/510S																										
			BEG BRIDGE	D		MEDICAL LAKE RD	ST																									
						BRDG NUM 090/510N																										
269.90		267.61	END BRIDGE	I		MEDICAL LAKE RD					2	2	10A	24A	4A	76S	JE	4A	24A	10A			48	1	01		R5		70	R		
			END BRIDGE	D		MEDICAL LAKE RD																										
269.92		267.63									2	2	10A	24A	4A	76S	GR	4A	24A	10A			48	1	01		R5		70	R		
269.93		267.64									2	2	10A	24A	4A	76S	DE	4A	24A	10A			48	1	01		R5		70	R		
270.00		267.71	MP MARKER		B	270																										
270.10		267.81	BEG BRIDGE	I		BN RR	ST				2	2	$$C	36P	$$C	76O	$$	$$C	36P	$$C			72	1	01		R5		70	R		
						BRDG NUM 090/512S																										
			RR XING		B	NUM 66224G STRUCTURE																										
			BEG BRIDGE	D		BN RR	ST																									
						BRDG NUM 090/512N																										
270.13		267.84	END BRIDGE	I		BN RR					2	2	10A	24A	4A	76S	DE	4A	24A	10A			48	1	01		R5		70	R		
			END BRIDGE	D		BN RR																										
270.29		268.00	OFF RAMP		R	SR 904	ST		Y																							
270.37		268.08	MISC FEATR		R	GORE (P127029)																										
270.50		268.21	ON RAMP		L	SR 904	ST		Y																							
270.53		268.24									2	2	10A	24A	4A	76S	GR	4A	24A	10A			48	1	01		R5		70	R		
270.55		268.26	UXING		B	SR 904	ST																									
						BRDG NUM 904/010																										
270.57		268.28									2	2	10A	24A	4A	76S	DE	4A	24A	10A			48	1	01		R5		70	R		
270.71		268.42	MISC FEATR		L	GORE (S527050)																										
270.73		268.44	MISC FEATR		R	GORE (Q127091)																										
270.91		268.62	ON RAMP		R	SR 904	ST		Y																							
270.93		268.64	MISC FEATR		L	GORE (R127103)																										

SR 090 MAINLINE INTERSTATE - ISSH COUNTY SPOKANE DOT DISTRICT 6

SRMP	B	ARM	FEATURE	D	LR	DESCRIPTION	BRIDGE/UXING/XROAD OW	TC	L	NBR LNS D	I	DECREAS/DIV LFT SHD W/S	RDY W/S	RHT SHD W/S	MEDIAN WD/S	BR	INCRES/UNDI LFT SHD W/S	RDY W/S	RHT SHD W/S	SPC USE LNS WID	TOT RDY WID	MTCE A	SE	CITY NBR	ST FC	LEGAL SPEED D	IB	T R	P K	S T
270.95		268.66								2	2	10A	24A	4A	76S	DE	4A	24A	10A		48	1	01		R5	70	R		
271.00		268.71	MP MARKER		B	271																								
271.03		268.74	OFF RAMP		L	SR 904	ST		Y																					
271.06		268.77	MED XING		C	OFFICIAL				2	2	10A	24A	4A	76S	DE	10A	24A	10A		48	1	01		R5	70	R		
272.00		269.71	MP MARKER		B	272																								
272.48		270.19	ON RAMP		L	SR 902	ST		Y																					
272.58		270.29	OFF RAMP		R	SR 902	ST		Y																					
272.60		270.31								2	2	10A	24A	4A	76S	DE	10A	24A	10A		48	1	01		U5	70	R		
272.63		270.34								2	2	10A	24A	4A	76S	DE	4A	24A	10A		48	1	01		U5	70	R		
272.65		270.36	MISC FEATR		R	GORE (P127258)																								
272.66		270.37	MISC FEATR		L	GORE (S127248)																								
272.81		270.52	UXING	B		SR 902	ST																							
						BRDG NUM 902/010																								
272.97		270.68	MISC FEATR		L	GORE (R127303)																								
272.98		270.69	MISC FEATR		R	GORE (Q127319)																								
273.00		270.71	MP MARKER		B	273																								
273.03		270.74	OFF RAMP		L	SR 902	ST		Y																					
273.19		270.90	ON RAMP		R	SR 902	ST		Y																					
273.40		271.11								2	2	10A	24A	4A	76S	DE	10A	24A	10A		48	1	01		U5	70	R		
273.44		271.15	MED XING		C	OFFICIAL																								
274.01		271.72	MP MARKER		B	274																								
275.03		272.74	MP MARKER		B	275																								
275.37		273.08	MED XING		C	OFFICIAL				2	2	10A	24A	4A	76S	JE	10A	24A	10A		48	1	01		U5	70	R		
275.40		273.11								2	2	10A	24A	4A	76S	JE	4P	24P	10P		48	1	01		U5	70	R		
275.55		273.26								2	2	10P	24P	4P	60S	JE	4P	24P	10P		48	1	01		U5	70	R		
275.93		273.64	OFF RAMP		R	GEIGER RD	ST		Y	2	2	10P	24P	4P	40S	JE	4P	24P	10P		48	1	01		U5	70	R		
275.99		273.70	MP MARKER		B	276																								
276.02		273.73	ON RAMP		L	GEIGER RD	ST		Y																					
276.07		273.78	MISC FEATR		R	GORE (P127593)																								
276.20		273.91	ON RAMP		L	GEIGER RD	ST		Y																					
			MISC FEATR		L	GORE (S127602)																								
276.27		273.98	MISC FEATR		R	GORE (Q527645)																								
276.32		274.03	UXING	B		GEIGER RD	ST																							
						BRDG NUM 090/529																								
276.36		274.07	MISC FEATR		L	GORE (S527620)																								
276.45		274.16	ON RAMP		R	GEIGER RD	ST		Y																					
276.52		274.23	MISC FEATR		R	GORE (Q127668)																								
276.56		274.27	MISC FEATR		L	GORE (R127676)																								
276.68		274.39	ON RAMP		R	GEIGER RD	ST		Y																					
276.76		274.47	OFF RAMP		L	GEIGER RD	ST		Y	3	2	10P	36P	4P	40S	JE	4P	24P	10P		60	1	01		U5	70	R		
277.01		274.72	MP MARKER		B	277																								
277.19		274.90	ON RAMP		L	SR 2	ST		Y																					
277.26		274.97	OFF RAMP		R	GARDEN SPRINGS RD	ST		Y																					

SR 090 MAINLINE INTERSTATE - ISSH COUNTY SPOKANE DOT DISTRICT 6

SRMP	B	ARM	FEATURE	D	LR	DESCRIPTION	BRIDGE/UXING/XROAD OW	TC	L	NBR LNS D	I	DECREAS/DIV LFT SHD W/S	RDY W/S	RHT SHD W/S	MEDIAN WD/S	BR	INCRES/UNDI LFT SHD W/S	RDY W/S	RHT SHD W/S	SPC USE LNS WID	TOT RDY WID	MTCE A	SE	CITY NBR	ST FC	LEGAL SPEED D	IB	T R	P K	S T
277.27		274.98								3	2	10P	36P	4P	40S	JE	4P	24P	10P		60	1	01		U5		60	R		
277.34		275.05	MISC FEATR		R	GORE (P127726)																								
277.51		275.22	BEG BRIDGE	I		ABBOTT RD	ST			3	2	$$C	64P	$$C	40O	$$	$$C	40P	$$C		104	1	01		U5		60	R		
						BRDG NUM 090/531S																								
			BEG BRIDGE	D		ABBOTT RD	ST																							
						BRDG NUM 090/531N																								
277.54		275.25	END BRIDGE	I		ABBOTT RD				3	2	10P	36P	4P	40S	JE	4P	24P	10P		60	1	01		U5		60	R		
			END BRIDGE	D		ABBOTT RD																								
277.62		275.33	MISC FEATR		L	GORE (S127719)																								
277.73		275.44	UXING		B	SR 2 EB	ST																							
						BRDG NUM 002/618S																								
277.74		275.45	UXING		B	SR 2 WB	ST			3	2	10P	36P	$$$	40P	JE	$$$	24P	10P		60	1	01		U5		60	R		
						BRDG NUM 002/618N																								
277.76		275.47	OFF RAMP		R	SR 2	ST		Y																					
277.83		275.54	MISC FEATR		R	GORE (P527776)																								
277.89		275.60	ENTER CITY			SPOKANE				3	2	10P	36P		40P	JE		24P	10P		60	1	01	1220	U5		60	R	P	
278.00		275.71	MP MARKER		B	278																								
278.08		275.79	MISC FEATR		L	GORE (R127825)																								
278.10		275.81	MISC FEATR		R	GORE (Q127840)																								
278.20		275.91	UXING		B	GARDEN SPRINGS RD	ST			3	3	10P	36P		22P	JE		36P	10P		72	1	01	1220	U5		60	R	P	
						BRDG NUM 090/533																								
278.25		275.96	BEG SU LN		L	WEAVING/SPEED CHANGE 12P				3	3	10P	36P		22P	JE		36P	10P	12	84	1	01	1220	U5		60	R	P	
			OFF RAMP		L	SR 2	ST		Y																					
278.40		276.11	ON RAMP		R	SR 2	ST		Y																					
279.00		276.71	MP MARKER		B	279																								
279.13		276.84	UXING		B	ROSAMOND AVE	ST																							
						BRDG NUM 090/535																								
279.20		276.91	OFF RAMP		R	SR 195	ST		Y																					
279.21		276.92	UXING		B	BN RR	ST																							
						BRDG NUM 090/536																								
			RR XING		B	NUM 65930N STRUCTURE																								
279.27		276.98	UXING		B	LINDEKE ST	ST																							
						BRDG NUM 090/537																								
			MISC FEATR		R	GORE (P127920)																								
279.28		276.99	UXING		B	BN RR	ST																							
						BRDG NUM 090/538																								
			RR XING		B	NUM 0000000 STRUCTURE																								
279.32		277.03	UXING		B	UP RR	ST																							
						BRDG NUM 090/539																								
			RR XING		B	NUM 0000000 STRUCTURE																								
279.34		277.05	UXING		B	SR 195 SB	ST																							
						BRDG NUM 195/124W																								
279.35		277.06	UXING		B	SR 195 NB	ST																							

SR 090 MAINLINE INTERSTATE - ISSH COUNTY SPOKANE DOT DISTRICT 6

SRMP	B	ARM	FEATURE	D	LR	DESCRIPTION	BRIDGE/UXING/XROAD OW	TC	L	NBR LNS D	I	DECREAS/DIV LFT SHD W/S	RDY W/S	RHT SHD W/S	MEDIAN WD/S	BR	INCRES/UNDI LFT SHD W/S	RDY W/S	RHT SHD W/S	SPC USE LNS	TOT RDY WID	MTCE A	SE	CITY NBR	ST FC	LEGAL SPEED D	IB	T R	P K	S T
279.35		277.06				BRDG NUM 195/124E				3	3	10P	36P		22P	JE		36P	10P	12	84	1	01	1220	U5		60	R	P	
279.38		277.09	END SU LN		L	WEAVING/SPEED CHANGE 12P				3	3	10P	36P		22P	JE		36P	10P	$$$	72	1	01	1220	U5		60	R	P	
			ON RAMP		L	SR 195	ST		Y																					
279.40		277.11	MISC FEATR		L	GORE (S527938)																								
279.44		277.15	MISC FEATR		R	GORE (Q127953)																								
279.47		277.18	MISC FEATR		L	GORE (R127955)																								
279.49		277.20	BEG BRIDGE	I		LATAH CREEK	ST			3	3	$$C	44P		20O	$$	C	44P	$$C		88	1	01	1220	U5		60	R	P	
						BRDG NUM 090/540S																								
			BEG BRIDGE	D		LATAH CREEK	ST																							
						BRDG NUM 090/540N																								
279.53		277.24	ON RAMP		R	SR 195	ST		Y																					
279.55		277.26	OFF RAMP		L	SR 195	ST		Y																					
279.72		277.43	END BRIDGE	I		LATAH CREEK				3	3	10P	36P		20P	JE	$	36P	10P		72	1	01	1220	U5		60	R	P	
			END BRIDGE	D		LATAH CREEK																								
279.76		277.47	UXING		B	BN RR	ST																							
						BRDG NUM 090/541																								
			RR XING		B	NUM 65963B STRUCTURE																								
279.79		277.50	OFF RAMP		R	MAPLE ST*WALNUT ST	ST		Y																					
279.88		277.59	ON RAMP		L	MAPLE ST	ST		Y																					
279.98		277.69	MP MARKER		B	280																								
280.04		277.75	MISC FEATR		R	GORE (P127979)				3	3	10P	36P		10P	JE		36P	10P		72	1	01	1220	U5		60	R	P	
280.05		277.76	MISC FEATR		L	GORE (S127988)																								
280.16		277.87	ON RAMP		L	JEFFERSON ST	ST		Y	3	3	$$C	46P		4P	JE		46P	$$C		92	1	01	1220	U5		60	R	P	
			BEG BRIDGE	B		SPOKANE VIADUCT	ST																							
						BRDG NUM 090/545																								
280.26		277.97	MISC FEATR		L	GORE (S128016)																								
280.41		278.12	MISC FEATR		R	GORE (Q128047)																								
280.47		278.18	ON RAMP		R	FREEWAY AVE S*WALNUT ST	ST		Y																					
280.50		278.21	MISC FEATR		L	GORE (R128072)																								
280.54		278.25	MISC FEATR		R	GORE (Q528055)																								
280.55		278.26	BEG SU LN		R	WEAVING/SPEED CHANGE 12P				3	4		C 46P		4P	JE		58P	C	12	116	1	01	1220	U5		60	R	P	
			ON RAMP		R	MONROE ST	ST		Y																					
280.71		278.42	END BRIDGE	B		SPOKANE VIADUCT																								
280.72		278.43	OFF RAMP		L	4TH AVE*WALNUT ST	ST		Y																					
280.80		278.51	BEG BRIDGE	B		SPOKANE VIADUCT	ST																							
						BRDG NUM 090/546																								
280.85		278.56	MISC FEATR		L	GORE (R128093)																								
280.93		278.64	BEG SU LN		L	WEAVING/SPEED CHANGE 12P				3	4		C 46P		4P	JE		58P	C	24	128	1	01	1220	U5		60	R	P	
			OFF RAMP		L	LINCOLN ST	ST		Y																					
281.03		278.74	MP MARKER		B	281																								
281.04		278.75	END SU LN		L	WEAVING/SPEED CHANGE 12P				3	4		C 46P		4P	JE		58P	C	12	116	1	01	1220	U5		60	R	P	
			ON RAMP		L	SR 2 COUPLET-BROWNE ST	ST		Y																					
281.06		278.77	MISC FEATR		L	GORE (S128104)																								

SR 090 MAINLINE INTERSTATE - ISSH COUNTY SPOKANE DOT DISTRICT 6

SRMP	B	ARM	FEATURE	D	LR	DESCRIPTION	BRIDGE/XING/XROAD OW	TC	L	NBR LNS D	I	DECREAS/DIV LFT SHD W/S	RDY W/S	RHT SHD W/S	MEDIAN WD/S	BR	INCRES/UNDI LFT SHD W/S	RDY W/S	RHT SHD W/S	SPC USE LNS	WID	TOT RDY WID	MTCE A	SE	CITY NBR	ST FC	LEGAL SPEED D	IB	T R	P K	S T
281.10		278.81								3	4	C	46P		4P	JE		58P		C	12	116	1	01	1220	U5		60	R	P	
281.11		278.82	END SU LN		R	WEAVING/SPEED CHANGE 12P				3	4	C	46P		4P	JE		58P		C	$$$	104	1	01	1220	U5		60	R	P	
			OFF RAMP		R	SR 2*DIVISION ST	ST		Y																						
281.16		278.87	MISC FEATR		R	GORE (P128111)																									
281.18		278.89								3	3	C	46P		4P	JE		46P		C		92	1	01	1220	U5		60	R	P	
281.33		279.04	END BRIDGE	B		SPOKANE VIADUCT				3	3	10A	36P		8A	JE		36P	10A			72	1	01	1220	U5		60	R	P	
			MISC FEATR		R	GORE (Q128156)																									
281.46		279.17	MISC FEATR		L	GORE (R128166)																									
281.56		279.27	BEG SU LN		R	WEAVING/SPEED CHANGE 11A				3	3	10A	36P		8A	JE		36P	10A		11	83	1	01	1220	U5		60	R	P	
			ON RAMP		R	SR 2	ST		Y																						
281.66		279.37	BEG SU LN		L	WEAVING/SPEED CHANGE 12A				3	3	10A	36P		8A	JE		36P	10A		23	95	1	01	1220	U5		60	R	P	
			OFF RAMP		L	SR 2*DIVISION ST	ST		Y																						
281.70		279.41	UXING	B		SHERMAN ST	ST																								
						BRDG NUM 090/548																									
281.71		279.42	END SU LN		R	WEAVING/SPEED CHANGE 11A				3	3	10A	36P		8A	JE		36P	10A		12	84	1	01	1220	U5		60	R	P	
			OFF RAMP		R	SR 290	ST		Y																						
281.77		279.48								3	3	10A	36P		22A	JE		36P	10A		12	84	1	01	1220	U5		60	R	P	
281.88		279.59	END SU LN		L	WEAVING/SPEED CHANGE 12A				3	3	10A	36P		22A	JE		36P	10A		$$$	72	1	01	1220	U5		60	R	P	
			ON RAMP		L	SR 290	ST		Y																						
281.98		279.69	MP MARKER		B	282																									
282.07		279.78	UXING	B		ARTHUR ST	ST																								
						BRDG NUM 090/550																									
282.09		279.80	MISC FEATR		R	GORE (P128171)																									
282.11		279.82	BEG BRIDGE	B		SR 290	ST			3	3	$$C	46P		22P	JE		46P	$$C			92	1	01	1220	U5		60	R	P	
						BRDG NUM 090/562																									
282.14		279.85	MISC FEATR		L	GORE (S128188)																									
282.24		279.95	END BRIDGE	B		SR 290				3	3	10A	36P		22A	JE		36P	10A			72	1	01	1220	U5		60	R	P	
282.25		279.96	UXING	B		E-E RAMP	ST																								
						BRDG NUM 090/562E-W																									
282.35		280.06	MISC FEATR		L	GORE (R128244)																									
282.36		280.07	MISC FEATR		R	GORE (Q128248)				3	3	$$$	46P		22A	JE		46P	$$$			92	1	01	1220	U5		60	R	P	
			BEG BRIDGE	B		LIBERTY PARK PL	ST																								
						BRDG NUM 090/563																									
282.37		280.08	END BRIDGE	B		LIBERTY PARK PL				3	3	10A	36P		22A	JE		36P	10A			72	1	01	1220	U5		60	R	P	
282.44		280.15	BEG SU LN		L	WEAVING/SPEED CHANGE 12A				3	3	10A	36P		22A	JE		36P	10A		12	84	1	01	1220	U5		60	R	P	
			OFF RAMP		L	SR 290	ST		Y																						
282.47		280.18								3	3	10A	36P		12A	JE		36P	10A		12	84	1	01	1220	U5		60	R	P	
282.48		280.19	BEG SU LN		R	WEAVING/SPEED CHANGE 12A				3	3	10A	36P		12A	JE		36A	10A		24	96	1	01	1220	U5		60	R	P	
			ON RAMP		R	SR 290	ST		Y																						
282.53		280.24	MISC FEATR		L	GORE (R128259)																									
282.59		280.29	EQUATION			282.58 =282.59																									
			OFF RAMP		L	2ND AVE E	ST		Y																						
282.67		280.37	UXING	B		PED XING	ST																								

SR 090 MAINLINE INTERSTATE - ISSH COUNTY SPOKANE DOT DISTRICT 6

SRMP	B	ARM	FEATURE	D	LR	DESCRIPTION	BRIDGE/UXING/XROAD OW	TC	L	NBR LNS D	I	DECREAS/DIV LFT SHD W/S	RDY W/S	RHT SHD W/S	MEDIAN WD/S	BR	INCRES/UNDI LFT SHD W/S	RDY W/S	RHT SHD W/S	SPC USE LNS WID	TOT RDY WID	MTCE A	SE	CITY NBR	ST FC	LEGAL SPEED D	IB	T R	P K	S T
282.67		280.37				BRDG NUM 090/564				3	3	10A	36P		12A	JE		36A	10A	24	96	1	01	1220	U5		60	R	P	
282.73		280.43	END SU LN		R	WEAVING/SPEED CHANGE 12A				3	3	10A	36P		12A	JE		36A	10A	12	84	1	01	1220	U5		60	R	P	
			OFF RAMP		R	ALTAMONT ST*3RD AVE E	ST		Y																					
282.76		280.46	END SU LN		L	WEAVING/SPEED CHANGE 12A				3	3	10A	36P		12A	JE		36A	10A	$$$	72	1	01	1220	U5		60	R	P	
			ON RAMP		L	ALTAMONT ST	ST		Y																					
282.78		280.48	MISC FEATR		R	GORE (P128273)																								
282.80		280.50	MISC FEATR		L	GORE (S128276)																								
283.01		280.71	MP MARKER		B	283																								
283.03		280.73	BEG BRIDGE	B		ALTAMONT ST	ST			3	3	$$W	48P		12A	JE		48A	$$W		96	1	01	1220	U5		60	R	P	
						BRDG NUM 090/566																								
283.04		280.74	END BRIDGE	B		ALTAMONT ST				3	3	10A	36P		12A	JE		36A	10A		72	1	01	1220	U5		60	R	P	
283.24		280.94	MISC FEATR		R	GORE (Q128328)																								
			MISC FEATR		L	GORE (R128328)																								
283.28		280.98	BEG SU LN		R	WEAVING/SPEED CHANGE 12A				3	3	10A	36P		12A	JE		36A	10A	24	96	1	01	1220	U5		60	R	P	
			BEG SU LN		L	WEAVING/SPEED CHANGE 12A																								
			ON RAMP		R	ALTAMONT ST*3RD AVE E	ST		Y																					
			OFF RAMP		L	ALTAMONT ST	ST		Y																					
283.36		281.06	UXING	B		PED XING	ST																							
						BRDG NUM 090/567																								
283.44		281.14	END SU LN		R	WEAVING/SPEED CHANGE 12A				3	3	10A	36P		12A	JE		36A	10A	12	84	1	01	1220	U5		60	R	P	
			OFF RAMP		R	THOR ST	ST		Y																					
283.45		281.15	END SU LN		L	WEAVING/SPEED CHANGE 12A				3	3	10A	36P		12A	JE		36A	10A	$$$	72	1	01	1220	U5		60	R	P	
			ON RAMP		L	THOR ST	ST		Y																					
283.47		281.17	MISC FEATR		L	GORE (S128345)																								
283.49		281.19	MISC FEATR		R	GORE (P128344)																								
283.73		281.43	UXING	B		THOR ST	ST																							
						BRDG NUM 090/568																								
283.85		281.55	UXING	B		FREYA ST	ST																							
						BRDG NUM 090/569																								
283.95		281.65	MISC FEATR		L	GORE (R128402)																								
283.96		281.66	MP MARKER		R	284																								
284.01		281.71	MISC FEATR		R	GORE (Q128417)																								
284.02		281.72	OFF RAMP		L	FREYA ST*THOR ST	ST		Y																					
284.03		281.73	MP MARKER		L	284																								
284.17		281.87	ON RAMP		R	FREYA ST	ST		Y																					
284.34		282.04	BEG BRIDGE	B		HAVANA ST	ST			3	3	$$W	48P		12A	JE		48A	$$W		96	1	01	1220	U5		60	R	P	
						BRDG NUM 090/570																								
284.35		282.05	END BRIDGE	B		HAVANA ST				3	3	10A	36P		12A	JE		36A	10A		72	1	01	1221	U5		60	R	P	
			LEAVE CITY			SPOKANE																								
			ENTER CITY			SPOKANE VALLEY																								
284.36		282.06	MISC FEATR		L	SGN ENT SPOKANE																								
284.46		282.16	ON RAMP		L	SPRAGUE AVE	ST		Y																					
284.47		282.17								3	3	10A	36P		12A	JE		36P	10A		72	1	01	1221	U5		60	R	P	

SR 090 MAINLINE INTERSTATE - ISSH COUNTY SPOKANE DOT DISTRICT 6

SRMP	B	ARM	FEATURE	D	LR	DESCRIPTION	BRIDGE/UXING/XROAD OW	TC	L	NBR LNS D	I	DECREAS/DIV LFT SHD W/S	RDY W/S	RHT SHD W/S	MEDIAN WD/S	BR	INCRES/UNDI LFT SHD W/S	RDY W/S	RHT SHD W/S	SPC USE LNS	TOT RDY WID	MTCE A	SE	CITY NBR	ST FC	LEGAL SPEED D	IB	T R	P K	S T
284.51		282.21								3	3	10P	36P		12P	JE		36P	10P		72	1	01	1221	U5		60	R	P	
284.54		282.24	MISC FEATR		R	GORE (Q128460)																								
284.59		282.29	UXING	B		PED XING	ST																							
						BRDG NUM 090/571																								
284.60		282.30	BEG SU LN		R	WEAVING/SPEED CHANGE 12P				3	3	10P	36P		12P	JE		36P	10P	12	84	1	01	1221	U5		60	R	P	
			ON RAMP		R	HAVANA ST	ST		Y																					
285.00		282.70	MP MARKER		B	285																								
285.11		282.81	END SU LN		R	WEAVING/SPEED CHANGE 12P				3	3	10P	36P		12P	JE		36P	10P	$$$	72	1	01	1221	U5		60	R	P	
			OFF RAMP		R	SPRAGUE AVE	ST		Y																					
285.15		282.85	MISC FEATR		L	GORE (S128446)																								
285.23		282.93	TRAF RCDR	B		R036 0																								
285.44		283.14								3	3	10P	36P		20P	JE		36P	10P		72	1	01	1221	U5		60	R	P	
285.46		283.16	MISC FEATR		L	GORE (R528555)																								
285.48		283.18	OFF RAMP		R	BROADWAY AVE	ST		Y																					
			MISC FEATR		R	GORE (P128511)																								
285.55		283.25	BEG SU LN		L	WEAVING/SPEED CHANGE 12P				3	3	10P	36P		20P	JE		36P	10P	12	84	1	01	1221	U5		60	R	P	
			OFF RAMP		L	SPRAGUE AVE	ST		Y																					
285.59		283.29	BEG BRIDGE	D		SPRAGUE AVE	ST			3	3	$$W	46P		20P	JE		36P	10P	12	94	1	01	1221	U5		60	R	P	
						BRDG NUM 090/574N																								
285.61		283.31	BEG BRIDGE	I		SPRAGUE AVE	ST			3	3		W	46P	20P	JE		58P	$$W	12	116	1	01	1221	U5		60	R	P	
						BRDG NUM 090/574S																								
285.63		283.33	END BRIDGE	D		SPRAGUE AVE				3	3	10P	36P		20P	JE		58P	W	12	106	1	01	1221	U5		60	R	P	
285.65		283.35	END BRIDGE	I		SPRAGUE AVE				3	3	10P	36P		20P	JE		36P	10P	12	84	1	01	1221	U5		60	R	P	
285.76		283.46	BEG BRIDGE	I		UP RR	ST			3	3	$$W	46P		20P	JE		58P	$$W	12	116	1	01	1221	U5		60	R	P	
						BRDG NUM 090/576S																								
			RR XING	B		NUM 397269C STRUCTURE																								
			RR XING	B		NUM 397270W STRUCTURE																								
			BEG BRIDGE	D		UP RR	ST																							
						BRDG NUM 090/576N																								
285.77		283.47	END BRIDGE	I		UP RR				3	3	10P	36P		20P	JE		36P	10P	12	84	1	01	1221	U5		60	R	P	
			END BRIDGE	D		UP RR																								
285.78		283.48	END SU LN		L	WEAVING/SPEED CHANGE 12P				3	3	10P	36P		20P	JE		36P	10P	$$$	72	1	01	1221	U5		60	R	P	
			ON RAMP		L	BROADWAY AVE	ST		Y																					
286.00		283.70	MP MARKER		B	286																								
286.07		283.77	MISC FEATR		L	GORE (S128578)																								
286.10		283.80	MISC FEATR		R	GORE (P128548)																								
286.24		283.94	UXING	B		BROADWAY AVE	ST																							
						BRDG NUM 090/577																								
286.36		284.06	MISC FEATR		L	GORE (R128663)																								
286.42		284.12	MISC FEATR		R	GORE (Q528662)																								
286.62		284.32	BEG SU LN		R	WEAVING/SPEED CHANGE 12P				3	3	12P	36P		22P	JE		36P	12P	12	84	1	01	1221	U5		60	R	P	
			ON RAMP		R	BROADWAY AVE	ST		Y																					
286.63		284.33	BEG SU LN		L	WEAVING/SPEED CHANGE 12P				3	3	12P	36P		22P	JE		36P	12P	24	96	1	01	1221	U5		60	R	P	

SR 090 MAINLINE INTERSTATE - ISSH COUNTY SPOKANE DOT DISTRICT 6

SRMP	B	ARM	FEATURE	D	LR	DESCRIPTION	BRIDGE/UXING/XROAD OW	TC	L	NBR LNS D	I	DECREAS/DIV LFT SHD W/S	RDY W/S	RHT SHD W/S	MEDIAN WD/S	BR	INCRES/UNDI LFT SHD W/S	RDY W/S	RHT SHD W/S	SPC USE LNS	WID	TOT RDY WID	MTCE A	SE	CITY NBR	ST FC	LEGAL SPEED D	IB	T R	P K	S T
286.63		284.33	OFF RAMP		L	BROADWAY AVE			ST		Y	3	3	12P	36P		22P	JE		36P	12P	24	96	1	01	1221	U5		60	R	P
286.73		284.43	UXING	B		PARK RD			ST																						
						BRDG NUM 090/578																									
287.00		284.70	MP MARKER		B	287																									
287.06		284.76										3	3	12P	36P		22P	JE		36P	12P	24	96	1	02	1221	U5		60	R	P
287.42		285.12	END SU LN		R	WEAVING/SPEED CHANGE 12P						3	3	12P	36P		22P	JE		36P	12P	12	84	1	02	1221	U5		60	R	P
			OFF RAMP		R	ARGONNE RD			ST		Y																				
287.46		285.16	END SU LN		L	WEAVING/SPEED CHANGE 12P						3	3	12P	36P		22P	JE		36P	12P	$$$	72	1	02	1221	U5		60	R	P
			ON RAMP		L	ARGONNE RD			ST		Y																				
287.67		285.37	MISC FEATR		R	GORE (P128742)																									
287.70		285.40	MISC FEATR		L	GORE (S128746)																									
287.83		285.53	UXING	B		ARGONNE RD			ST																						
						BRDG NUM 090/579W																									
287.88		285.58	UXING	B		ARGONNE RD			ST																						
						BRDG NUM 090/579E																									
287.97		285.67	MISC FEATR		L	GORE (R128812)																									
287.98		285.68	MISC FEATR		R	GORE (Q128825)																									
288.00		285.70	MP MARKER		B	288																									
288.12		285.82	OFF RAMP		L	ARGONNE RD			ST		Y																				
288.25		285.95	ON RAMP		R	ARGONNE RD			ST		Y																				
289.00		286.70	MP MARKER		B	289																									
289.03		286.73	OFF RAMP		R	SR 27			ST		Y																				
289.07		286.77	ON RAMP		L	SR 27			ST		Y																				
289.62		287.31	EQUATION			289.61 =289.62																									
289.66		287.35	MISC FEATR		R	GORE (P128903)																									
			MISC FEATR		L	GORE (S128907)																									
289.86		287.55	UXING	B		SR 27 SB			ST																						
						BRDG NUM 027/124W																									
289.87		287.56	UXING	B		SR 27 NB			ST																						
						BRDG NUM 027/124E																									
290.01		287.70	MP MARKER		B	290																									
			MISC FEATR		L	GORE (R129015)																									
			MISC FEATR		R	GORE (Q129014)																									
290.14		287.83	BEG SU LN		R	WEAVING/SPEED CHANGE 12P						3	3	12P	36P		22P	JE		36P	12P	12	84	1	02	1221	U5		60	R	P
			ON RAMP		R	SR 27			ST		Y																				
290.15		287.84	BEG SU LN		L	WEAVING/SPEED CHANGE 12P						3	3	12P	36P		22P	JE		36P	12P	24	96	1	02	1221	U5		60	R	P
			OFF RAMP		L	INDIANA AVE			ST		Y																				
290.50		288.19	END SU LN		R	WEAVING/SPEED CHANGE 12P						4	3	12P	48P		22P	JE		36P	12P	12	96	1	02	1221	U5		60	R	P
			OFF RAMP		R	EVERGREEN RD			ST		Y																				
290.74		288.43	CHG SU LN		L	WEAVING/SPEED CHANGE 24P						4	3	12P	48P		22P	JE		36P	12P	24	108	1	02	1221	U5		60	R	P
290.79		288.48	MISC FEATR		R	GORE (P129050)																									
290.80		288.49	END SU LN		L	WEAVING/SPEED CHANGE 24P						4	3	12P	48P		22P	JE		36P	12P	$$$	84	1	02	1221	U5		60	R	P
			ON RAMP		L	EVERGREEN RD			ST		Y																				

SR 090 MAINLINE INTERSTATE - ISSH COUNTY SPOKANE DOT DISTRICT 6

SRMP	B	ARM	FEATURE	D	LR	DESCRIPTION	BRIDGE/UXING/XROAD OW	TC	L	NBR LNS D	I	DECREAS/DIV LFT SHD W/S	RDY W/S	RHT SHD W/S	MEDIAN WD/S	BR	INCRES/UNDI LFT SHD W/S	RDY W/S	RHT SHD W/S	SPC USE LNS WID	TOT RDY WID	MTCE A	SE	CITY NBR	ST FC	LEGAL SPEED D	IB	T R	P K	S T
290.85		288.54								4	3	12P	48P		22P	JE		36P	12P		84	1	02	1221	U5	60		R	P	
290.86		288.55	MISC FEATR		L	GORE (S129080)																								
291.01		288.70	MP MARKER		B	291																								
291.04		288.73	UXING	B		EVERGREEN RD	ST																							
						BRDG NUM 090/580																								
291.19		288.88	MISC FEATR		L	GORE (R129140)																								
291.25		288.94	MISC FEATR		R	GORE (Q129128)																								
291.28		288.97	BEG SU LN		R	WEAVING/SPEED CHANGE 12P				4	3	12P	48P		22P	JE		36P	12P	12	96	1	02	1221	U5	60		R	P	
			ON RAMP		R	EVERGREEN RD	ST		Y																					
291.40		289.09	BEG SU LN		L	WEAVING/SPEED CHANGE 12P																								
			END SU LN		R	WEAVING/SPEED CHANGE 12P																								
			OFF RAMP		R	SULLIVAN RD	ST		Y																					
			OFF RAMP		L	EVERGREEN RD	ST		Y																					
291.44		289.13								4	3	10P	48P		22P	JE		36P	12P	12	96	1	02	1221	U5	60		R	P	
291.62		289.31	END SU LN		L	WEAVING/SPEED CHANGE 12P				3	3	10P	36P		22P	JE		36P	12P	$$$	72	1	02	1221	U5	60		R	P	
			ON RAMP		L	SULLIVAN RD	ST		Y																					
291.64		289.33	MISC FEATR		R	GORE (P129140)																								
291.68		289.37	ON RAMP		L	SULLIVAN RD	ST		Y																					
291.70		289.39	MISC FEATR		L	GORE (S129162)																								
291.92		289.61	UXING	B		SULLIVAN RD	ST																							
						BRDG NUM 090/581																								
291.96		289.65	MISC FEATR		L	GORE (S529168)																								
292.01		289.70	MP MARKER		B	292																								
292.08		289.77								3	3	10A	36P		22P	JE		36P	10A		72	1	02	1221	U5	60		R	P	
292.11		289.80	MISC FEATR		R	GORE (Q129276)																								
292.15		289.84	MISC FEATR		L	GORE (R129267)																								
292.67		290.36	OFF RAMP		L	SULLIVAN RD	ST		Y																					
292.76		290.45	ON RAMP		R	SULLIVAN RD	ST		Y																					
292.96		290.65	UXING	B		FLORA RD	ST																							
						BRDG NUM 090/583																								
293.01		290.70	MP MARKER		B	293																								
293.09		290.78								3	3	10A	36P		22P	JE		36P	10A		72	1	02	1221	U5	70		R	P	
293.51		291.20								3	3	10A	36A		22A	JE		36A	10A		72	1	02	1221	U5	70		R	P	
293.58		291.27	OFF RAMP		R	BARKER RD	ST		Y	3	2	10A	36A		22A	JE		24A	10A		60	1	02	1221	U5	70		R	P	
293.71		291.40	ON RAMP		L	BARKER RD	ST		Y	2	2	10A	24A		22A	JE		24A	10A		48	1	02	1221	U5	70		R	P	
293.74		291.43	MISC FEATR		R	GORE (P129358)																								
293.76		291.45	MISC FEATR		L	GORE (S129371)																								
293.81		291.50								2	2	10A	24A	4A	30S	CA	4A	24A	10A		48	1	02	1221	U5	70		R	P	
293.89		291.58	MISC FEATR		L	GORE (R529410)																								
293.96		291.65	UXING	B		BARKER RD	ST																							
						BRDG NUM 090/585																								
294.01		291.70	MP MARKER		B	294																								
294.10		291.79	OFF RAMP		L	BARKER RD	ST		Y	2	2	10A	24A	4A	40S	CA	4A	24A	10A		48	1	02	1221	U5	70		R	P	

SR 090 MAINLINE INTERSTATE - ISSH COUNTY SPOKANE DOT DISTRICT 6

SRMP	B	ARM	FEATURE	D	LR	DESCRIPTION	BRIDGE/UXING/XROAD OW	TC	L	NBR LNS D	I	DECREAS/DIV LFT SHD W/S	RDY W/S	RHT SHD W/S	MEDIAN WD/S	BR	INCRES/UNDI LFT SHD W/S	RDY W/S	RHT SHD W/S	SPC USE LNS WID	TOT RDY WID	MTCE A	SE	CITY NBR	ST FC	LEGAL SPEED D	IB	T R	P K	S T
294.14		291.83								2	2	10A	24A	4A	40S	CA	4A	24A	10A		48	1	02	1221	U5	70	R	P	
294.21		291.90	MISC FEATR		L	SGN ENT SPOKANE VALLEY																								
294.23		291.92	MISC FEATR		R	GORE (Q129445)																								
294.45		292.14	ON RAMP		R	BARKER RD	ST		Y																					
294.47		292.16	LEAVE CITY			SPOKANE VALLEY				2	2	10A	24A	4A	40S	CA	4A	24A	10A		48	1	02	0684	U5	70	R	P	
			ENTER CITY			LIBERTY LAKE																								
			MISC FEATR		R	SGN ENT LIBERTY LAKE																								
294.93		292.62	UXING	B		GREENACRES RD	ST																							
						BRDG NUM 090/587																								
295.01		292.70	MP MARKER		B	295																								
295.07		292.76	MISC FEATR		R	GORE (Q129526)																								
295.15		292.84	MISC FEATR		L	GORE (R129529)																								
295.26		292.95	ON RAMP		R	APPLEWAY AVE	ST		Y																					
295.29		292.98	OFF RAMP		L	APPLEWAY AVE	ST		Y																					
295.73		293.42	OFF RAMP		R	HARVARD RD	ST		Y																					
295.81		293.50	MISC FEATR		R	GORE (P129573)																								
295.85		293.54	ON RAMP		L	HARVARD RD	ST		Y																					
295.92		293.61								2	2	10A	24A	4A	40S	JE	4A	24A	10A		48	1	02	0684	U5	70	R	P	
295.97		293.66	ON RAMP		L	HARVARD RD	ST		Y																					
296.00		293.69	MISC FEATR		R	GORE (Q529619)																								
296.01		293.70	MP MARKER		B	296																								
296.04		293.73	MISC FEATR		L	GORE (S129585)																								
296.17		293.86	UXING	B		PED XING	ST																							
						BRDG NUM 090/588P																								
296.19		293.88	UXING	B		HARVARD RD	ST																							
						BRDG NUM 090/589																								
			ON RAMP		R	HARVARD RD	ST		Y																					
296.25		293.94	MISC FEATR		L	GORE (S529597)																								
296.41		294.10								2	2	10A	24A	4A	40S	CA	4A	24A	10A		48	1	02	0684	U5	70	R	P	
296.46		294.15	MISC FEATR		L	GORE (R129664)																								
296.64		294.33	OFF RAMP		L	HARVARD RD	ST		Y																					
297.01		294.70	MP MARKER		B	297																								
297.31		295.00	LEAVE CITY			LIBERTY LAKE				2	2	10A	24A	4A	40S	CA	4A	24A	10A		48	1	02	$$$$	U5	70	R	$	
297.75		295.44	ENT FROM		L	WEIGH STATION	ST		Y																					
298.01		295.70	MP MARKER		B	298																								
298.15		295.84	MISC FEATR		L	SGN ENT LIBERTY LAKE																								
298.32		296.01	WEIGH STA		L	NUMBER 64																								
298.62		296.31	EXIT TO		L	WEIGH STATION	ST		Y																					
298.79		296.48	TRAF RCDR	B		P24 0																								
298.80		296.49	ON RAMP		L	SPOKANE BRIDGE RD	ST		Y																					
299.03		296.72	MISC FEATR		L	GORE (S129880)																								
299.04		296.73	MP MARKER		B	299																								
299.15		296.84								2	2	10A	24A	4A	76S	CA	4A	24A	10A		48	1	02		U5	70	R		
299.17		296.86	WEIGH STA		L	NUMBER 64																								

SR 090 MAINLINE INTERSTATE - ISSH COUNTY SPOKANE DOT DISTRICT 6

SRMP	B	ARM	FEATURE	D	LR	DESCRIPTION	BRIDGE/UXING/XROAD OW	TC	L	NBR LNS D	I	DECREAS/DIV LFT SHD W/S	RDY W/S	RHT SHD W/S	MEDIAN WD/S	BR	INCRES/UNDI LFT SHD W/S	RDY W/S	RHT SHD W/S	SPC USE LNS WID	TOT RDY WID	MTCE A	SE	CITY NBR	ST FC	LEGAL SPEED D	IB	T R	P K	S T
299.20		296.89	OFF RAMP		R	SPOKANE BRIDGE RD	ST		Y	2	2	10A	24A	4A	76S	CA	4A	24A	10A		48	1	02		U5	70		R		
299.34		297.03	MISC FEATR		R	GORE (P129920)																								
299.48		297.17								2	2	10A	24A	4A	76S	BE	4A	24A	10A		48	1	02		U5	70		R		
299.50		297.19	BEG BRIDGE	I		SPOKANE BRIDGE RD	ST			2	2	$$C	38A	$$C	76O	$$	$$C	38A	$$C		76	1	02		U5	70		R		
						BRDG NUM 090/593S																								
			BEG BRIDGE	D		SPOKANE BRIDGE RD	ST																							
						BRDG NUM 090/593N																								
299.52		297.21	END BRIDGE	I		SPOKANE BRIDGE RD				2	2	10A	24A	4A	76S	BE	4A	24A	10A		48	1	02		U5	70		R		
			END BRIDGE	D		SPOKANE BRIDGE RD																								
299.56		297.25								2	2	10A	24A	4A	76S	DE	4A	24A	10A		48	1	02		U5	70		R		
299.73		297.42	MISC FEATR		R	GORE (Q129982)																								
299.74		297.43	MISC FEATR		L	GORE (R129982)																								
299.81		297.50	MISC FEATR	D		SPOKANE RIVER BR WPS-WB				2	2	$$C	38P	$$C	76S	$$	4A	24A	10A		62	1	02		U5	70		R		
299.82		297.51	ON RAMP		R	SPOKANE BRIDGE RD	ST		Y																					
			OFF RAMP		L	SPOKANE BRIDGE RD	ST		Y																					
			MISC FEATR	D		ROUTE ENDING ON BRIDGE																								
			MISC FEATR		B	IDAHO STATE LINE																								
			END CTLSEC			CONTROL SECTION 3201																								
			END ROUTE																											

SR 127 MAINLINE STATE ROUTE - SRSH COUNTY WHITMAN DOT DISTRICT 6

SRMP	B	ARM	FEATURE	D	LR	DIRECTION TO INVENTORY / LEFT/RIGHT INDICATOR / DESCRIPTION	BRIDGE-UXING-XROAD- OW	TC	L	NBR LNS D	I	WIDTH AND SURFACE INFORMATION: DECREAS/DIV LFT SHD W/S	RDY W/S	RHT SHD W/S	MEDIAN-WD/S	BR	INCRES/UNDI LFT SHD W/S	RDY W/S	RHT SHD W/S	SPC USE LNS	WID	TOT RDY WID	MTCE A	SE	CLASSIFICATIONS: CITY NBR	ST FC	LEGAL SPEED D	IB	T R	P K	S T
10.00		10.00	BEG ROUTE			MAIN ROUTE				1	1						8A	24A	8A			24	2	02		R1		55	R		
						SR 12/DODGE TO SR 26																										
			BEG CTLSEC			CONTROL SECTION 3812																										
			MP MARKER		R	10																										
10.15		10.15	INTRSECTN		R	CENTRAL FERRY RD	CO		Y																							
			ENT/EXIT		L	CENTRAL FERRY STATE PARK	ST		Y																							
10.35		10.35	RR XING	B		NUM 871997T STRUCTURE				1	1						$$C	40A	$$C			40	2	02		R1		55	R		
			BEG BRIDGE	B		CAMAS PRAIRIE RR	ST																									
						BRDG NUM 127/101																										
10.40		10.40	END BRIDGE	B		CAMAS PRAIRIE RR				1	1						8A	24A	8A			24	2	02		R1		55	R		
10.51		10.51	INTRSECTN		R	HOPKINS RD	CO		N																							
11.00		11.00	MP MARKER		R	11																										
11.03		11.03								1	1						4A	24A	4A			24	2	02		R1		55	R		
11.23		11.23	BEG BRIDGE	B		CORRAL CREEK	ST																									
						BRDG NUM 127/102.25																										
11.24		11.24	END BRIDGE	B		CORRAL CREEK																										
12.00		12.00	MP MARKER		R	12																										
13.00		13.00	MP MARKER		R	13																										
13.87		13.87	BEG SU LN		R	TRUCK CLIMBING SHOULD11A				1	1						4A	24A	$$$	11		35	2	02		R1		55	R		
14.00		14.00	MP MARKER		R	14																										
14.02		14.02	END SU LN		R	TRUCK CLIMBING SHOULD11A				1	1						4A	24A	4A	$$$		24	2	02		R1		55	R		
15.00		15.00	MP MARKER		R	15																										
16.00		16.00	MP MARKER		R	16																										
17.00		17.00	MP MARKER		R	17																										
18.00		18.00	MP MARKER		R	18																										
19.00		19.00	MP MARKER		R	19																										
19.45		19.45								1	1						4B	24B	4B			24	2	02		R1		55	R		
19.53		19.53	INTRSECTN		L	BIG ALKALI RD	CO		N																							
19.77		19.77								1	1						4B	24B	4B			24	2	02		R1		60	R		
20.00		20.00	MP MARKER		R	20																										
20.44		20.44	INTRSECTN		R	PENEWAWA RD	CO		N																							
21.00		21.00	MP MARKER		R	21																										
22.00		22.00	MP MARKER		R	22																										
22.40		22.40	BEG BRIDGE	B		BIG ALKALI CREEK	ST			1	1						$$W	32B	$$W			32	2	02		R1		60	R		
						BRDG NUM 127/104																										
22.41		22.41	END BRIDGE	B		BIG ALKALI CREEK				1	1						4B	24B	4B			24	2	02		R1		60	R		
22.90		22.90	INTRSECTN		L	ZARING CUT OFF RD	CO		N																							

INTERSECTION DETAIL

SRMP	B	ARM	TURN LANES: L NEAR LGT	WD	R NEAR LGT	WD	L FAR LGT	WD	R FAR LGT	WD	ACCELERATION LANES: LEFT-- LGT	WD	L-CNTR LGT	WD	R-CNTR LGT	WD	RIGHT- LGT	WD
10.15		10.15	.02	12			.03	12										

SR 127 MAINLINE STATE ROUTE - SRSH COUNTY WHITMAN DOT DISTRICT 6

SRMP	B	ARM	FEATURE	D	LR	DESCRIPTION	BRIDGE/UXING/XROAD OW	TC	L	NBR LNS D	I	DECREAS/DIV LFT SHD W/S	RDY W/S	RHT SHD W/S	MEDIAN WD/S	BR	INCRES/UNDI LFT SHD W/S	RDY W/S	RHT SHD W/S	SPC USE LNS WID	TOT RDY WID	MTCE A	SE	CITY NBR	ST FC	LEGAL SPEED D	IB	T R	P K	S T
22.97		22.97								1	1						4B	24B	4B		24	2	02		R1		60	R		
23.00		23.00	MP MARKER		R	23																								
23.50		23.50	INTRSECTN		R	LITTLE ALKALI RD	CO		N																					
24.00		24.00	MP MARKER		R	24																								
25.00		25.00	MP MARKER		R	25																								
26.00		26.00	MP MARKER		R	26																								
26.95		26.95	BEG BRIDGE	B		CREEK	ST																							
						BRDG NUM 127/108C																								
26.96		26.96	END BRIDGE	B		CREEK																								
27.00		27.00	MP MARKER		R	27																								
27.05		27.05	INTRSECTN		B	SR 26	ST	RF	Y																					
			END CTLSEC			CONTROL SECTION 3812																								
			END ROUTE																											

SR 174 MAINLINE STATE ROUTE - SRSH COUNTY LINCOLN DOT DISTRICT 6

SRMP	B ARM	FEATURE	D	LR	DESCRIPTION	BRIDGE/UXING/XROAD OW	TC	L	NBR LNS D	I	DECREAS/DIV LFT SHD W/S	RDY W/S	RHT SHD W/S	MEDIAN WD/S	BR	INCRES/UNDI LFT SHD W/S	RDY W/S	RHT SHD W/S	SPC USE LNS WID	TOT RDY WID	MTCE A	SE	CITY NBR	ST FC	LEGAL SPEED D	IB	T R	P K	S T
23.38	23.38	BEG ROUTE			MAIN ROUTE				1	1						6G	22B	6G		22	3	01		R3		60	R		
					SR 17/LEAHY TO SR 21																								
		BEG CTLSEC			CONTROL SECTION 2237																								
23.84	23.84	INTRSECTN		L	GEOSTAR DR	CO		Y																					
24.00	24.00	MP MARKER		R	24																								
24.32	24.32	INTRSECTN		L	PARK SERVICE RD	CO		N																					
25.00	25.00	MP MARKER		R	25																								
25.27	25.27	INTRSECTN		L	SPRING CANYON RD	CO		N																					
26.01	26.01	MP MARKER		R	26																								
26.51	26.51								1	1						6G	22B	6G		22	3	01		R3		60	M		
27.01	27.01	MP MARKER		R	27																								
28.01	28.01	MP MARKER		R	28																								
29.01	29.01	MP MARKER		R	29																								
29.49	29.49	INTRSECTN		L	MICROWAVE RD	CO		N																					
30.00	30.00	MP MARKER		R	30																								
30.33	30.33	INTRSECTN		L	BIRCHILL RD	CO		N																					
		INTRSECTN		R	MENKE RD	CO		N																					
30.98	30.98	INTRSECTN		B	BIRCHILL RD	CO		N																					
31.00	31.00	MP MARKER		R	31																								
31.57	31.57	INTRSECTN		R	BAGDAD RD	CO		Y																					
		INTRSECTN		L	HESSELTINE RD	CO		Y																					
31.58	31.58								1	1						4B	24B	4B		24	3	01		R3		60	M		
31.99	31.99	MP MARKER		R	32																								
32.54	32.54	INTRSECTN		B	BODEAU RD	CO		N																					
32.99	32.99	MP MARKER		R	33																								
34.00	34.00	MP MARKER		R	34																								
34.13	34.13	INTRSECTN		B	HESSELTINE RD	CO		N	1	1						4B	24B	4B		24	3	01		R3		60	R		
35.00	35.00	MP MARKER		R	35																								
35.78	35.78	INTRSECTN		B	KELLER RD	CO		N																					
36.00	36.00	MP MARKER		R	36																								
37.00	37.00	MP MARKER		R	37																								
37.34	37.34	INTRSECTN		R	DOUGLAS RD	CO		N																					
		INTRSECTN		L	JURGENSEN RD	CO		N																					
37.43	37.43	BEG BRIDGE	B		CORBETT CREEK	ST			1	1						$$C	26P	$$C		26	3	01		R3		60	R		
					BRDG NUM 174/205																								
37.45	37.45	END BRIDGE	B		CORBETT CREEK				1	1						4B	24B	4B		24	3	01		R3		60	R		
38.00	38.00	MP MARKER		R	38																								
39.00	39.00	MP MARKER		R	39																								
39.05	39.05	INTRSECTN		B	GEIB RD	CO		N																					
39.24	39.24	INTRSECTN		B	ALDERSON RD	CO		N																					
40.00	40.00	MP MARKER		R	40																								
40.53	40.53	INTRSECTN		B	WILLIAMS RD	CO		N																					
40.66	40.66	INTRSECTN		B	SR 21	ST		N																					

SR 174 MAINLINE STATE ROUTE - SRSH COUNTY LINCOLN DOT DISTRICT 6

SRMP	B ARM	FEATURE	D LR	DIRECTION TO INVENTORY / LEFT/RIGHT INDICATOR / DESCRIPTION	BRIDGE / UXING / XROAD / OW TC L	NBR / LNS / D I	WIDTH AND SURFACE INFORMATION: DECREAS/DIV LFT SHD W/S	DECREAS/DIV RDY W/S	DECREAS/DIV RHT SHD W/S	MEDIAN WD/S BR	INCRES/UNDI LFT SHD W/S	INCRES/UNDI RDY W/S	INCRES/UNDI RHT SHD W/S	SPC USE LNS WID	TOT RDY WID	MTCE A SE	CITY NBR	ST FC	LEGAL SPEED D	LEGAL IB	T R	P K	S T
40.66	40.66	END CTLSEC		CONTROL SECTION 2237		1 1					4B	24B	4B		24	3 01		R3	60	R			
		END ROUTE																					

SR 194 MAINLINE STATE ROUTE - SRSH COUNTY WHITMAN DOT DISTRICT 6

SRMP	B	ARM	FEATURE	D	LR	DESCRIPTION	BRIDGE/UXING/XROAD OW	TC	L	NBR LNS D	I	DECREAS/DIV LFT SHD W/S	RDY W/S	RHT SHD W/S	MEDIAN WD/S	BR	INCRES/UNDI LFT SHD W/S	RDY W/S	RHT SHD W/S	SPC USE LNS WID	TOT RDY WID	MTCE A	SE	CITY NBR	ST FC	LEGAL SPEED D	IB	T R	P K	S T
0.00		0.00	BEG ROUTE			MAIN ROUTE				1	1						3B	22B	3B		22	2	01		R3	50	M		*
						ALMOTA TO SR 195/PULLMAN																							
			BEG CTLSEC			CONTROL SECTION 3824																							
			BEG ST	I		ALMOTA RD																							
			INTRSECTN		L	PORT OF ALMOTA	OT		N																				
			INTRSECTN		R	ALMOTA RD	CO		N																				
0.04		0.04	UXING	B		BN RR	ST																						
						BRDG NUM 194/002																							
			RR XING	B		NUM 871998A STRUCTURE																							
0.08		0.08	INTRSECTN		L	ALMOTA RD	CO		N																				
1.00		1.00	MP MARKER		R	1																							
1.24		1.24								1	1						18B	22B	3B		22	2	01		R3	50	M		*
1.30		1.30								1	1						3B	22B	3B		22	2	01		R3	50	M		*
2.00		2.00	MP MARKER		R	2																							
3.00		3.00	MP MARKER		R	3																							
4.00		4.00	MP MARKER		R	4																							
4.05		4.05	INTRSECTN		L	SEVERS RD	CO		N																				
4.58		4.58	INTRSECTN		L	SPAULDING RD	CO		N																				
4.60		4.60								1	1						3B	22B	3B		22	2	01		R3	50	R		*
5.00		5.00	MP MARKER		R	5																							
6.00		6.00	MP MARKER		R	6																							
6.01		6.01	INTRSECTN		R	JENKINS RD	CO		N																				
6.15		6.15	BEG BRIDGE	B		GOOSE CREEK	ST																						
						BRDG NUM 194/005																							
6.16		6.16	END BRIDGE	B		GOOSE CREEK																							
6.44		6.44	END ST	I		ALMOTA RD				1	1						3B	20B	3B		20	2	01		R3	50	R		*
			BEG ST	I		GOOSE CREEK RD																							
			INTRSECTN		L	ALMOTA RD	CO	SS	N																				
7.00		7.00	MP MARKER		R	7																							
7.06		7.06	BEG BRIDGE	B		GOOSE CREEK	ST																						
						BRDG NUM 194/008																							
7.07		7.07	END BRIDGE	B		GOOSE CREEK																							
8.00		8.00	MP MARKER		R	8																							
8.10		8.10	BEG BRIDGE	B		GOOSE CREEK	ST																						
						BRDG NUM 194/010																							
8.11		8.11	END BRIDGE	B		GOOSE CREEK																							
9.00		9.00	MP MARKER		R	9																							
9.63		9.63	INTRSECTN		L	NAURET RD	CO		N																				
10.00		10.00	MP MARKER		R	10																							
10.99		10.99	INTRSECTN		L	EVANS RD	CO		N																				
11.00		11.00	MP MARKER		R	11																							
11.13		11.13	INTRSECTN		R	BENEDICT RD	CO		N																				
12.00		12.00	MP MARKER		R	12																							

SR 194 MAINLINE STATE ROUTE - SRSH COUNTY WHITMAN DOT DISTRICT 6

SRMP	B	ARM	FEATURE	D	LR	DESCRIPTION	BRIDGE/UXING/XROAD OW	TC	L	NBR LNS D	I	DECREAS/DIV LFT SHD W/S	RDY W/S	RHT SHD W/S	MEDIAN WD/S	BR	INCRES/UNDI LFT SHD W/S	RDY W/S	RHT SHD W/S	SPC USE LNS WID	TOT RDY WID	MTCE A	SE	CITY NBR	ST FC	LEGAL SPEED D	IB	T R	P K	S T
12.04		12.04								1	1						3B	20B	3B		20	2	01		R3	50	R		*
12.66		12.66	INTRSECTN		R	HALPIN RD #8390	CO		N																				
12.91		12.91								1	1						2B	20B	2B		20	2	01		R3	50	R		*
13.00		13.00	MP MARKER		R	13																							
13.47		13.47	INTRSECTN		R	KAMERRER RD #8380	CO		N																				
13.48		13.48								1	1						1B	20B	2B		20	2	01		R3	50	R		*
13.98		13.98	BEG BRIDGE	B		GOOSE CREEK	ST			1	1						$$C	25B	$$C		25	2	01		R3	50	R		*
						BRDG NUM 194/015																							
13.99		13.99	END BRIDGE	B		GOOSE CREEK				1	1						2B	20B	2B		20	2	01		R3	50	R		*
14.00		14.00	MP MARKER		R	14																							
14.01		14.01	WYE CONN		L	HAMILTON HILL RD #8300	CO		N																				
14.03		14.03	END ST	I		GOOSE CREEK RD																							
			BEG ST	I		WILBUR GULCH RD																							
			INTRSECTN		L	HAMILTON HILL RD #8300	CO		N																				
15.00		15.00	MP MARKER		R	15																							
15.11		15.11	INTRSECTN		R	EWARTSVILLE RD #8420	CO		N																				
15.99		15.99	MP MARKER		R	16																							
16.99		16.99	MP MARKER		R	17																							
17.99		17.99	MP MARKER		R	18																							
18.32		18.32	END ST	I		WILBUR GULCH RD																							
			BEG ST	I		WAWAWAI-PULLMAN RD																							
			INTRSECTN		R	WAWAWAI-PULLMAN RD #9010	CO	SS	N																				
18.99		18.99	MP MARKER		R	19																							
19.43		19.43	INTRSECTN		L	CAROTHERS RD #8470	CO		N																				
20.00		20.00	MP MARKER		R	20																							
20.23		20.23	MISC FEATR	B		CATTLE OXING																							
21.00		21.00	MP MARKER		R	21																							
21.01		21.01	END ST	I		WAWAWAI-PULLMAN RD																							
			INTRSECTN		B	SR 195	ST	RF	Y																				
			END CTLSEC			CONTROL SECTION 3824																							
			END ROUTE																										

SR 195 MAINLINE U.S. ROUTE - USSH COUNTY WHITMAN DOT DISTRICT 6

SRMP	B	ARM	FEATURE	DIRECTION TO INVENTORY / LEFT/RIGHT INDICATOR	DESCRIPTION	BRIDGE-UXING-XROAD-OW	TC	L	NBR LNS D	I	DECREAS/DIV LFT SHD W/S	RDY W/S	RHT SHD W/S	MEDIAN-WD/S	BR	INCRES/UNDI LFT SHD W/S	RDY W/S	RHT SHD W/S	SPC USE LNS WID	TOT RDY WID	MTCE A	SE	CITY NBR	ST FC	LEGAL SPEED D	IB	T R	P K	S T
0.00B		0.00	BEG ROUTE		MAIN ROUTE				1	1	8A	12A		12A	UP		12A	8A		24	2	01		R1	60	R			
					IDAHO ST LN TO SR 90																								
			BEG EQ		BEGIN BACK																								
			BEG CTLSEC		CONTROL SECTION 3803																								
0.08B		0.08							1	1	$$$	$$$		$$$$	$$		8A	24A	8A		24	2	01		R1	60	R		
0.12B		0.12	INTRSECTN	L	SHOEMAKER RD	CO		N																					
0.00		0.31	EQUATION		000.31B=000.00																								
0.02		0.33	WYE CONN	R	SR 195 SPUR	ST		Y																					
0.06		0.37	INTRSECTN	R	SR 195 SPGNESSE (SPUR)	ST		N																					
0.21		0.52	INTRSECTN	L	EMERSON RD #9370	CO		N																					
0.32		0.63	BEG SU LN	R	TRUCK CLIMBING SHOULD08A				1	1							8A	24A	$$$	8	32	2	01		R1	60	R		
1.06		1.37	MP MARKER	R	1																								
1.36		1.67	END SU LN	R	TRUCK CLIMBING SHOULD08A				1	1							8A	24A	8A	$$$	24	2	01		R1	60	R		
1.39		1.70	INTRSECTN	L	STOUT RD	CO		N																					
1.97		2.28	INTRSECTN	L	L SCHULTHEIS RD	CO		N																					
2.08		2.39	MP MARKER	R	2																								
3.08		3.39	MP MARKER	R	3																								
3.15		3.46	INTRSECTN	L	TAUFEN RD	CO		N																					
3.66		3.97	INTRSECTN	R	AL HEITSTUMAN RD #9390	CO		N																					
4.10		4.41	MP MARKER	R	4																								
4.42		4.73	INTRSECTN	L	SCHLEE RD #9290	CO		N																					
			INTRSECTN	R	WARNECKE RD #9295	CO		N																					
4.68		4.99	ENTER CITY		UNIONTOWN				1	1							8A	24A	8A		24	2	01	1340	R1	30	R	B	
4.70		5.01	MISC FEATR	R	SGN ENT UNIONTOWN																								
4.95		5.26	BEG ST	I	S MONTGOMERY ST				1	1							$$C	44A	$$C		44	2	01	1340	R1	30	R	B	*
			INTRSECTN	L	FRANK ST	CT		Y																					
5.01		5.32	INTRSECTN	B	W CHURCH ST	CT		Y	1	1							C	56A	C		56	2	01	1340	R1	30	R	B	*
5.12		5.43	INTRSECTN	B	WOODWORTH ST	CT		Y																					
5.21		5.52	END ST	I	S MONTGOMERY ST				1	1							C	44A	C		44	2	01	1340	R1	30	R	B	*
			BEG ST	I	MONTGOMERY ST																								
			INTRSECTN	B	SPRING ST	CT		Y																					
5.29		5.60	END ST	I	MONTGOMERY ST																								
			BEG ST	I	N MONTGOMERY ST																								
			INTRSECTN	B	BLAIRE ST	CT		Y																					
5.39		5.70	INTRSECTN	B	OWEN ST	CT		Y	1	1							8A	24A	8A		24	2	01	1340	R1	30	R	B	*
5.49		5.80	END ST	I	N MONTGOMERY ST				1	1							8A	24A	8A		24	2	01	1340	R1	30	R	B	$
			INTRSECTN	L	PARK WAY	CT		Y																					
5.63		5.94							1	1							8A	24A	8A		24	2	01	1340	R1	55	R	B	
5.76		6.07	INTRSECTN	L	PARK WAY	CT		N																					
5.78		6.09	LEAVE CITY		UNIONTOWN				1	1							8A	24A	8A		24	2	01	$$$$	R1	60	R	$	
5.79		6.10	MISC FEATR	L	SGN ENT UNIONTOWN																								
6.00		6.31	MP MARKER	R	6																								
6.01		6.32	TRAF RCDR	B	P13 0																								

SR 195 MAINLINE U.S. ROUTE - USSH COUNTY WHITMAN DOT DISTRICT 6

SRMP	B	ARM	FEATURE	DIRECTION TO INVENTORY / LEFT/RIGHT INDICATOR		DESCRIPTION	BRIDGE-UXING-XROAD- OW	TC	L	NBR LNS D	I	DECREAS/DIV LFT SHD W/S	RDY W/S	RHT SHD W/S	MEDIAN-WD/S	BR	INCRES/UNDI LFT SHD W/S	RDY W/S	RHT SHD W/S	SPC USE LNS WID	TOT RDY WID	MTCE A	SE	CITY NBR	ST FC	LEGAL SPEED D	IB	T R	P K	S T
6.17		6.48								1	1						8A	24A	8A		24	2	01		R1	60	R			
6.85		7.16	INTRSECTN		R	BAUER RD #9440	CO		N																					
7.03		7.34	MP MARKER		R	7																								
7.81		8.12	MISC FEATR		R	SGN ENT COLTON																								
7.82		8.13	ENTER CITY			COLTON				1	1						8A	24A	8A		24	2	01	0240	R1	30	R	B		
7.99		8.30	MP MARKER		R	8																								
8.00		8.31	BEG ST	I		BROADWAY ST				1	1						8A	24A	8A		24	2	01	0240	R1	30	R	B	*	
			INTRSECTN		B	LAKE ST	CT		Y																					
8.07		8.38	INTRSECTN		L	LINE ST	CT		N	1	1						$$C	50A	$$C		50	2	01	0240	R1	30	R	B	*	
8.13		8.44	INTRSECTN		B	GREGOR ST	CT		Y																					
8.21		8.52	INTRSECTN		B	STEPTOE ST	CT		Y	1	1						8A	24A	8A		24	2	01	0240	R1	30	R	B	*	
8.27		8.58	END ST	I		BROADWAY ST				1	1						8A	24A	8A		24	2	01	0240	R1	30	R	B	$	
			INTRSECTN		L	UNION ST	CT		Y																					
8.42		8.73	MISC FEATR		L	SGN ENT COLTON																								
8.46		8.77	INTRSECTN		L	RIMROCK ST	CT		Y																					
8.60		8.91	LEAVE CITY			COLTON				1	1						8A	24A	8A		24	2	01	$$$$	R1	60	R	$		
8.76		9.07	INTRSECTN		R	CHURCH RD #9400	CO		N																					
9.00		9.31	MP MARKER		R	9																								
9.05		9.36	INTRSECTN		L	WAWAWAI RD #9000	CO		N																					
9.44		9.75	BEG BRIDGE	B		UNION FLAT CREEK	ST			1	1						$$W	42A	$$W		42	2	01		R1	60	R			
						BRDG NUM 195/008																								
9.46		9.77								1	1						8A	24A	8A		24	2	01		R1	60	R			
9.47		9.78	END BRIDGE	B		UNION FLAT CREEK																								
10.00		10.31	MP MARKER		R	10																								
10.99		11.30	MP MARKER		R	11																								
11.60		11.91	INTRSECTN		L	N MEYER RD #9260	CO		N																					
11.99		12.30	MP MARKER		R	12																								
12.98		13.29	MP MARKER		R	13																								
13.35		13.66	INTRSECTN		R	JOHNSON RD	CO		N																					
			INTRSECTN		L	MARTIN DRUFFEL RD	CO		N																					
13.99		14.30	MP MARKER		R	14																								
14.99		15.30	MP MARKER		R	15																								
15.31		15.62	INTRSECTN		R	CHAMBERS RD #9620	CO		N																					
15.33		15.64	INTRSECTN		L	LITTLE RD	CO		N																					
15.46		15.77	INTRSECTN		R	STALEY RD #9030	CO		N																					
15.99		16.30	MP MARKER		R	16																								
16.99		17.30	MP MARKER		R	17																								
17.49		17.80	INTRSECTN		R	GIMLIN RD	CO		N																					
17.99		18.30	MP MARKER		R	18																								
18.11		18.42	INTRSECTN		L	WILBOURN RD #9505	CO		N																					
			INTRSECTN		R	KIRKENDAHL RD #9500	CO		N																					
18.99		19.30	MP MARKER		R	19																								
19.77		20.07	EQUATION			019.76 =019.77																								

SR 195 MAINLINE U.S. ROUTE - USSH COUNTY WHITMAN DOT DISTRICT 6

SRMP	B	ARM	FEATURE	D	LR	DESCRIPTION	BRIDGE/UXING/XROAD OW	TC	L	NBR LNS D	I	DECREAS/DIV LFT SHD W/S	RDY W/S	RHT SHD W/S	MEDIAN WD/S	BR	INCRES/UNDI LFT SHD W/S	RDY W/S	RHT SHD W/S	SPC USE LNS WID	TOT RDY WID	MTCE A	SE	CITY NBR	ST FC	LEGAL SPEED D	IB	T R	P K	S T
19.78		20.08								1	1						8A	24A	8A		24	2	01		R1		60	R		
19.80		20.10	INTRSECTN		L	COUNTRY CLUB RD	CO		Y																					
19.94		20.24	WYE CONN		L	SR 195	ST		Y																					
19.96		20.26	INTRSECTN		R	SR 27	ST	SS	Y																					
19.99		20.29	WYE CONN		L	SR 195	ST		Y																					
20.00		20.30	MP MARKER		R	20																								
20.15B		20.45	BEG EQ			BEGIN BACK																								
20.15		20.51	EQUATION			020.21B=020.15																								
20.19		20.55								1	1						24A	24A	8A		24	2	01		R1		60	R		
20.28		20.64								1	1						8A	24A	8A		24	2	01		R1		60	R		
20.94		21.30	MP MARKER		R	21																								
21.64		22.00	INTRSECTN		L	SR 194	ST	AF	Y																					
			INTRSECTN		R	OLD WAWAWAI RD	CO	AF	Y																					
21.94		22.30	MP MARKER		R	22																								
22.20		22.56	TRAF RCDR	B		P14 0																								
22.39		22.75	INTRSECTN		R	SR 270	ST		Y																					
22.53		22.89	MISC FEATR		R	GORE (Q102283)																								
22.83		23.19	MP MARKER		R	25																								
			ON RAMP		R	SR 270	ST		Y																					
25.81		23.96	EQUATION			023.60 =025.81																								
25.92		24.07	INTRSECTN		R	ARMSTRONG RD	CO		N																					
25.98		24.13	INTRSECTN		L	ENMAN KINCAID RD #8460	CO		N																					
26.04		24.19	MP MARKER		R	26																								
26.10		24.25	BEG SU LN		R	TRUCK CLIMBING SHOULD08A				1	1						8A	24A	$$$	8	32	2	01		R1		60	R		
26.80		24.95	BEG SU LN		L	TRUCK CLIMBING SHOULD08A				1	1						$$$	24A		16	40	2	01		R1		60	R		
27.00		25.15	MP MARKER		R	27																								
27.09		25.24	END SU LN		R	TRUCK CLIMBING SHOULD08A				1	1							24A	8A	8	32	2	01		R1		60	R		
27.48		25.63	END SU LN		L	TRUCK CLIMBING SHOULD08A				1	1						8A	24A	8A	$$$	24	2	01		R1		60	R		
28.00		26.15	MP MARKER		R	28																								
28.22		26.37	INTRSECTN		L	CAROTHERS RD	CO		Y																					
28.49		26.64	INTRSECTN		R	FULFS RD #5410	CO		N																					
28.99		27.14	MP MARKER		R	29																								
29.33		27.48	INTRSECTN		L	BABBITT RD #8450	CO		N																					
29.41		27.56	INTRSECTN		R	OLD ALBION RD #5505	CO		N																					

INTERSECTION DETAIL

SRMP	B	ARM	TURN LANES L NEAR LGT	WD	R NEAR LGT	WD	L FAR LGT	WD	R FAR LGT	WD	ACCELERATION LANES LEFT LGT	WD	L-CNTR LGT	WD	R-CNTR LGT	WD	RIGHT LGT	WD
19.96		20.26	.03	11														
21.64		22.00	.03	12			.03	12										
22.39		22.75					.06	12										
28.22		26.37	.03	14														

SR 195 MAINLINE U.S. ROUTE - USSH COUNTY WHITMAN DOT DISTRICT 6

SRMP	B	ARM	FEATURE	D	LR	DESCRIPTION	BRIDGE/UXING/XROAD OW	TC	L	NBR LNS D	I	DECREAS/DIV LFT SHD W/S	RDY W/S	RHT SHD W/S	MEDIAN WD/S	BR	INCRES/UNDI LFT SHD W/S	RDY W/S	RHT SHD W/S	SPC USE LNS WID	TOT RDY WID	MTCE A	SE	CITY NBR	ST FC	LEGAL SPEED D	IB	T R	P K	S T
29.47		27.62								1	1						8A	24A	8A		24	2	01		R1		60	R		
29.86		28.01	INTRSECTN		L	BAR RD #8340	CO		N																					
29.99		28.14	MP MARKER		R	30																								
30.74		28.89	INTRSECTN		L	HAMILTON HILL RD #8300	CO		Y																					
			INTRSECTN		R	ALBION RD #5400	CO		Y																					
30.98		29.13	MP MARKER		R	31																								
31.98		30.13	MP MARKER		R	32																								
32.23		30.38	INTRSECTN		L	HOFER RD #8050	CO		Y																					
32.98		31.13	MP MARKER		R	33																								
33.03		31.18	INTRSECTN		R	SHAWNEE RD #5250	CO		Y																					
33.46		31.61	INTRSECTN		L	PRUNE ORCHARD RD #8280	CO		N																					
33.98		32.13	MP MARKER		R	34																								
34.38		32.53								2	1						2A	36A	8A		36	2	01		R1		60	R		
34.90		33.05								2	1						4A	36A	7A		36	2	01		R1		60	R		
34.99		33.14	MP MARKER		R	35																								
35.01		33.16	INTRSECTN		R	PARVIN RD #5000	CO		Y																					
35.07		33.22	BEG SU LN		C	TWO WAY TURN	12A			2	1						4A	36A	7A	12	48	2	01		R1		60	R		
35.12		33.27	END SU LN		C	TWO WAY TURN	12A			2	1						4A	36A	7A	$$$	36	2	01		R1		60	R		
35.86		34.01	INTRSECTN		L	BENNETT RD #8040	CO		N																					
35.87		34.02								2	1						4A	36A	7A		36	2	01		R1		45	R		
35.99		34.14	MP MARKER		R	36																								
36.91		35.06	ENTER CITY			COLFAX				2	1						4A	36A	7A		36	2	01	0230	R1		45	R	P	
36.95		35.10	MISC FEATR		R	SGN ENT COLFAX																								
36.97		35.12	MP MARKER		R	37																								
37.05		35.20								2	1						4A	36A	7A		36	2	01	0230	R1		25	R	P	
37.10		35.25								2	1						$$C	40A	4A		40	2	01	0230	R1		25	R	P	
37.15		35.30								2	1						C	44A	$$C		44	2	01	0230	R1		25	R	P	
37.20		35.34	EQUATION			037.19 =037.20																								
37.21		35.35	INTRSECTN		L	F ST	CT		N																					
37.25		35.39	BEG ST	I		JAMES ST				2	1						C	44A	C		44	2	01	0230	R1		25	R	P	*
			INTRSECTN		R	POPLAR ST	CT		N																					
37.26		35.40								2	1						C	59A	C		59	2	01	0230	R1		25	R	P	*
37.32		35.46								2	1						C	40A	C		40	2	01	0230	R1		25	R	P	*
37.39		35.53	INTRSECTN		B	MILL ST	CT		Y																					
37.40		35.54	INTRSECTN		R	WAWAWAI ST	CT		Y																					

INTERSECTION DETAIL

SRMP	B	ARM	TURN LANES L NEAR LGT	WD	R NEAR LGT	WD	L FAR LGT	WD	R FAR LGT	WD	ACCELERATION LANES LEFT LGT	WD	L-CNTR LGT	WD	R-CNTR LGT	WD	RIGHT LGT	WD
30.74		28.89	.03	14			.03	14										
33.03		31.18					.03	12										
35.01		33.16					.04	11										

SR 195 MAINLINE U.S. ROUTE - USSH COUNTY WHITMAN DOT DISTRICT 6

SRMP	B	ARM	FEATURE	DIRECTION TO INVENTORY / LEFT/RIGHT INDICATOR	DESCRIPTION	BRIDGE / UXING / XROAD OW	TC	L	NBR LNS D	I	DECREAS/DIV LFT SHD W/S	RDY W/S	RHT SHD W/S	MEDIAN WD/S	BR	INCRES/UNDI LFT SHD W/S	RDY W/S	RHT SHD W/S	SPC USE LNS WID	TOT RDY WID	MTCE A	SE	CITY NBR	ST FC	LEGAL SPEED D	IB	T R	P K	S T
37.41		35.55							2	1						C	63A		C	63	2	01	0230	R1	25	R	P	*
37.44		35.58	INTRSECTN	L	MAIN ST	CT		Y																					
37.46		35.60	END ST	I	JAMES ST				2	1						C	60A		C	60	2	01	0230	R1	25	R	P	*
			BEG ST	I	MAIN ST																								
			WYE CONN	L	MAIN ST	CT		Y																					
			BEG BRIDGE	B	SPRING FLAT CREEK	ST																							
					BRDG NUM 195/022																								
37.47		35.61	END BRIDGE	B	SPRING FLAT CREEK				2	1						C	56A		C	56	2	01	0230	R1	25	R	P	*
37.49		35.63	INTRSECTN	B	THORN ST	CT		Y	2	2						C	56A		C	56	2	01	0230	R1	25	R	X	*
37.53		35.67	RR XING	B	NUM 807797N GRADE																								
37.54		35.68	INTRSECTN	B	COOPER ST	CT		Y																					
37.55		35.69	BEG BRIDGE	B	S FORK PALOUSE RIVER	ST			2	2						C	44A		C	44	2	01	0230	R1	25	R	P	*
					BRDG NUM 195/023																								
37.57		35.71	END BRIDGE	B	S FORK PALOUSE RIVER				2	2						C	56A		C	56	2	01	0230	R1	25	R	X	*
37.63		35.77	INTRSECTN	R	S PALOUSE RIVER RD	CT		Y																					
			INTRSECTN	L	GOLGOTHA ST	CT		Y																					
37.68		35.82	INTRSECTN	R	ROCK ST	CT		Y																					
37.75		35.89	INTRSECTN	B	STEVENS ST	CT		Y																					
37.81		35.95	INTRSECTN	L	CANYON ST	CT	SG	Y																					
			INTRSECTN	R	SR 272	ST	SG	Y																					
37.89		36.03	INTRSECTN	B	SPRING ST	CT	SG	Y																					
37.95		36.09	INTRSECTN	B	WALL ST	CT	SG	Y																					
38.03		36.17	INTRSECTN	B	UPTON ST	CT		Y																					
38.09		36.23	INTRSECTN	B	ISLAND ST	CT		Y	2	2						C	56A		C	56	2	01	0230	R1	25	R	P	*
			BEG BRIDGE	B	S FORK PALOUSE RIVER	ST																							
					BRDG NUM 195/024																								
38.14		36.28	END BRIDGE	B	S FORK PALOUSE RIVER																								
38.17		36.31	INTRSECTN	B	NORTH ST	CT		Y																					
38.23		36.37	INTRSECTN	B	LAST ST	CT		Y																					
38.28		36.42	BEG BRIDGE	B	S FORK PALOUSE RIVER	ST			2	2						C	44A		C	44	2	01	0230	R1	25	R	P	*
					BRDG NUM 195/025																								
38.30		36.44	END BRIDGE	B	S FORK PALOUSE RIVER				2	2						C	48A		C	48	2	01	0230	R1	25	R	X	*
38.37		36.51	INTRSECTN	R	HARRISON ST	CT		Y																					
38.38		36.52	RR XING	B	NUM 810209G GRADE																								
38.41		36.55	INTRSECTN	R	TYLER ST	CT		Y	2	2						C	36A		C	36	2	01	0230	R1	25	R	X	*

INTERSECTION DETAIL

SRMP	B	ARM	TURN LANES: L NEAR LGT	WD	R NEAR LGT	WD	L FAR LGT	WD	R FAR LGT	WD	ACCELERATION LANES: LEFT LGT	WD	L-CNTR LGT	WD	R-CNTR LGT	WD	RIGHT LGT	WD
37.49		35.63			.02	14												
38.37		36.51			.03	11												
38.41		36.55			.01	11												

SR 195 MAINLINE U.S. ROUTE - USSH COUNTY WHITMAN DOT DISTRICT 6

SRMP	B	ARM	FEATURE	D	LR	DESCRIPTION	BRIDGE/UXING/XROAD OW	TC	L	NBR LNS D	I	DECREAS/DIV LFT SHD W/S	RDY W/S	RHT SHD W/S	MEDIAN WD/S	BR	INCRES/UNDI LFT SHD W/S	RDY W/S	RHT SHD W/S	SPC USE LNS WID	TOT RDY WID	MTCE A	SE	CITY NBR	ST FC	LEGAL SPEED D	IB	T R	P K	S T
38.42		36.56								2	2							C	36A	C		36	2	01	0230	R1	25	R	X	*
38.46		36.60								2	1							C	36A	C		36	2	01	0230	R1	25	R	X	*
38.47		36.61	END ST	I		MAIN ST				2	1							C	36A	C		36	2	01	0230	R1	25	R	X	$
			INTRSECTN		R	FIRST ST	CT		Y																					
38.48		36.62	INTRSECTN		L	SR 26 SPCOLFAX (SPUR)	ST		Y	1	1							C	36A	C		36	2	01	0230	R1	25	R	P	
38.50		36.64	BEG BRIDGE	B		N FORK PALOUSE RIVER	ST			1	1							C	26A	C		26	2	01	0230	R1	25	R	P	
						BRDG NUM 195/027																								
38.55		36.69	END BRIDGE	B		N FORK PALOUSE RIVER				1	1							4A	20A	4A		20	2	01	0230	R1	25	R	P	
38.58		36.72	INTRSECTN		L	SR 26 EB	ST		N	1	1							4A	22A	8A		22	2	01	0230	R1	35	R	P	
38.60		36.74	INTRSECTN		L	SR 26 WB	ST		N																					
39.03		37.17	MP MARKER		R	39																								
39.04		37.18	BEG SU LN		R	CLIMBING	12A			1	1							4A	22A	8A	12	34	2	01	0230	R1	35	R	P	
39.08		37.22	INTRSECTN		R	CEDAR ST	CT		Y																					
39.21		37.35	LEAVE CITY			COLFAX				1	1							4A	22A	8A	12	34	2	01	$$$$	R1	35	R	$	
39.31		37.45								1	1							4A	22A	8A	12	34	2	01		R1	55	R		
39.70		37.84	EXIT TO		R	SCENIC VIEWPOINT	ST		N																					
39.78		37.92	ENT FROM		R	SCENIC VIEWPOINT	ST		N																					
40.03		38.17	MP MARKER		R	40																								
40.04		38.18								1	1							8A	22A	6A	12	34	2	01		R1	55	R		
40.50		38.64								1	1							8A	22A	6A	12	34	2	01		R1	60	R		
40.99		39.13	MP MARKER		R	41																								
41.73		39.87	END SU LN		R	CLIMBING	12A			1	1							8A	22A	6A	$$$	22	2	01		R1	60	R		
41.76		39.90	EXIT TO		R	GRAIN ELEVATOR	PV		N																					
41.88		40.02	ENT FROM		R	GRAIN ELEVATOR	PV		N	1	1							7A	23A	7A		23	2	01		R1	60	R		
41.99		40.13	MP MARKER		R	42																								
42.43		40.57	INTRSECTN		R	CRUMBAKER RD	CO		N																					
42.81		40.95	INTRSECTN		L	BILL WILSON RD	CO		N																					
43.00		41.14	MP MARKER		R	43																								
43.33		41.47	INTRSECTN		L	DANAHER RD	CO		N																					
43.37		41.51	INTRSECTN		R	CO RD	CO		N																					
43.58		41.72	BEG SU LN		C	TWO WAY TURN	12A			1	1							7A	23A	7A	12	35	2	01		R1	60	R		
43.85		41.99	END SU LN		C	TWO WAY TURN	12A			1	1							7A	23A	7A	$$$	23	2	02		R1	60	R		
			ENT/EXIT		R	D.O.T. MAINTENANCE AREA	ST		Y																					
43.94		42.08	ENT/EXIT		R	D.O.T. MAINTENANCE AREA	ST		Y																					

INTERSECTION DETAIL

SRMP	B	ARM	TURN LANES L NEAR LGT	WD	R NEAR LGT	WD	L FAR LGT	WD	R FAR LGT	WD	ACCELERATION LANES LEFT LGT	WD	L-CNTR LGT	WD	R-CNTR LGT	WD	RIGHT LGT	WD
38.47		36.61			.02	11												
38.48		36.62	.02	12														
39.08		37.22					.02	12										
43.85		41.99					.09	14										

SR 195 MAINLINE U.S. ROUTE - USSH COUNTY WHITMAN DOT DISTRICT 6

SRMP	B	ARM	FEATURE	D	LR	DESCRIPTION	BRIDGE OW	BRIDGE TC	BRIDGE L	NBR LNS D	NBR LNS I	DECREAS/DIV LFT SHD W/S	DECREAS/DIV RDY W/S	DECREAS/DIV RHT SHD W/S	MEDIAN WD/S	MEDIAN BR	INCRES/UNDI LFT SHD W/S	INCRES/UNDI RDY W/S	INCRES/UNDI RHT SHD W/S	SPC LNS WID	TOT RDY WID	MTCE A	MTCE SE	CITY NBR	ST FC	LEGAL SPEED D	LEGAL SPEED IB	T R	P K	S T
43.99		42.13	MP MARKER		R	44				1	1						7A	23A	7A		23	2	02		R1	60	R		
44.24		42.38	BEG BRIDGE	B		DRY CREEK	ST			1	1						$$W	37A	$$W		37	2	02		R1	60	R		
						BRDG NUM 195/030																								
44.25		42.39	END BRIDGE	B		DRY CREEK				1	1						7A	23A	7A		23	2	02		R1	60	R		
44.40		42.54								1	1						8A	28P	8A		28	2	02		R1	60	R		
44.64		42.78	INTRSECTN		R	DRY CREEK RD	CO		Y																				
45.00		43.14	MP MARKER		R	45																							
45.10		43.24	INTRSECTN		R	HUME RD	CO		N																				
45.99		44.13	MP MARKER		R	46																							
46.99		45.13	MP MARKER		R	47																							
47.80		45.94	MISC FEATR		R	SGN ENT STEPTOE																							
47.99		46.13	INTRSECTN		L	SR 23	ST		Y																				
			INTRSECTN		R	ROBERT SCHOLZ RD	CO		Y																				
48.00		46.14	MP MARKER		R	48																							
48.19		46.33	MISC FEATR		L	SGN ENT STEPTOE																							
48.45		46.59	BEG BRIDGE	B		OLD BN RR	ST			1	1						$$W	31P	$$W		31	2	02		R1	60	R		
						BRDG NUM 195/034																								
48.48		46.62	END BRIDGE	B		OLD BN RR				1	1						9A	24P	9A		24	2	02		R1	60	R		
48.97		47.11	INTRSECTN		L	TOLLETT RD	CO		N																				
			INTRSECTN		R	TENNESSEE FLAT RD	CO		N																				
49.00		47.14	MP MARKER		R	49																							
49.76		47.90	INTRSECTN		L	MCMEEKIN RD	CO		N																				
50.00		48.14	MP MARKER		R	50																							
51.00		49.14	MP MARKER		R	51																							
51.04		49.18	INTRSECTN		L	G FELLER RD	CO		N																				
51.90		50.04	INTRSECTN		B	CASHUP FLATS RD	CO		N																				
52.00		50.14	MP MARKER		R	52																							
52.62		50.76	ENT FROM		L	WEIGH STATION	ST		N																				
52.70		50.84	WEIGH STA		L	NUMBER 0																							
52.79		50.93	EXIT TO		L	WEIGH STATION	ST		N																				
53.00		51.14	MP MARKER		R	53																							
53.37		51.51	INTRSECTN		L	SENATOR EUGENE PRINCE RD	CO		N																				
			INTRSECTN		R	KLAVEANO RD	CO		N																				
53.55		51.69	BEG BRIDGE	B		OLD BN RR	ST			1	1						$$C	30P	$$C		30	2	02		R1	60	R		
						BRDG NUM 195/038																								
53.60		51.74	END BRIDGE	B		OLD BN RR				1	1						9B	24P	9B		24	2	02		R1	60	R		

INTERSECTION DETAIL

SRMP	B	ARM	TURN LANES L NEAR LGT	TURN LANES L NEAR WD	TURN LANES R NEAR LGT	TURN LANES R NEAR WD	TURN LANES L FAR LGT	TURN LANES L FAR WD	TURN LANES R FAR LGT	TURN LANES R FAR WD	ACCELERATION LANES LEFT LGT	ACCELERATION LANES LEFT WD	ACCELERATION LANES L-CNTR LGT	ACCELERATION LANES L-CNTR WD	ACCELERATION LANES R-CNTR LGT	ACCELERATION LANES R-CNTR WD	ACCELERATION LANES RIGHT LGT	ACCELERATION LANES RIGHT WD
44.64		42.78			.07	12	.02	12										
47.99		46.13	.04	13			.04	13										

SR 195 MAINLINE U.S. ROUTE - USSH COUNTY WHITMAN DOT DISTRICT 6

SRMP	B ARM	FEATURE	D	LR	DESCRIPTION	BRIDGE/UXING/XROAD OW	TC	L	NBR LNS D	I	DECREAS/DIV LFT SHD W/S	RDY W/S	RHT SHD W/S	MEDIAN WD/S	BR	INCRES/UNDI LFT SHD W/S	RDY W/S	RHT SHD W/S	SPC USE LNS WID	TOT RDY WID	MTCE A	SE	CITY NBR	ST FC	LEGAL SPEED D	IB	T R	P K	S T
54.00	52.14	MP MARKER		R	54				1	1						9B	24P	9B		24	2	02		R1	60	R			
55.00	53.14	MP MARKER		R	55																								
55.10	53.24	INTRSECTN		L	OLD THORNTON HWY RD	CO		N																					
		INTRSECTN		R	OAKESDALE RD	CO		N																					
55.78	53.92	BEG BRIDGE	B		THORN CREEK	ST			1	1						$$C	44P	$$C		44	2	02		R1	60	R			
					BRDG NUM 195/042																								
55.81	53.95	END BRIDGE	B		THORN CREEK				1	1						10B	24P	10B		24	2	02		R1	60	R			
55.84	53.98	INTRSECTN		R	FINCH RD	CO		N																					
		INTRSECTN		L	RALPH HENNING RD	CO		N																					
56.00	54.14	MP MARKER		R	56																								
56.55	54.69								1	1						10A	24P	10B		24	2	02		R1	60	R			
56.66	54.80	BEG SU LN		L	CLIMBING	12A			1	1						10A	24P	10B	12	36	2	02		R1	60	R			
57.00	55.14	MP MARKER		R	57																								
57.09	55.23	END SU LN		L	CLIMBING	12A			1	1						10A	24P	10B	$$$	24	2	02		R1	60	R			
57.16	55.30								1	1						10B	24P	10B		24	2	02		R1	60	R			
57.41	55.55	INTRSECTN		L	THORNTON BYPASS RD	CO		N																					
		INTRSECTN		R	TRESTLE CREEK RD	CO		N																					
58.00	56.14	MP MARKER		R	58																								
58.99	57.13	MP MARKER		R	59																								
59.96	58.10	INTRSECTN		L	CACHE CREEK RD	CO		N																					
		INTRSECTN		R	BAIRD RD	CO		N																					
60.00	58.14	MP MARKER		R	60																								
60.50	58.64	REST AREA		L	HORN SCHOOL																								
					CS 380391 P641 MAJOR																								
		ENT/EXIT		L	REST AREA	ST		Y																					
		INTRSECTN		R	BLANK RD	CO		Y																					
		INTRSECTN		L	OLD THORNTON HWY	CO		Y																					
61.00	59.14	MP MARKER		R	61																								
61.08	59.22								1	1						8B	24P	10B		24	2	02		R1	60	R			
61.20	59.34	BEG SU LN		L	CLIMBING	12A			1	1						8B	24P	10B	12	36	2	02		R1	60	R			
62.00	60.14	MP MARKER		R	62																								
62.15	60.29								1	1						8A	24A	10A	12	36	2	02		R1	60	R			
62.30	60.44	OFF RAMP		R	SR 271	ST		Y	1	1						8A	24A	6A	12	36	2	02		R1	60	R			
62.34	60.48	END SU LN		L	CLIMBING	12A			1	1						8A	24A	6A	$$$	24	2	02		R1	60	R			
		ON RAMP		L	ROSALIA RD	ST		N																					
62.36	60.50								1	1						10A	24A	6A		24	2	02		R1	60	R			
62.42	60.56	MISC FEATR		R	GORE (P106230)																								

INTERSECTION DETAIL

SRMP	B ARM	TURN LANES L NEAR LGT WD	R NEAR LGT WD	L FAR LGT WD	R FAR LGT WD	ACCELERATION LANES LEFT-- LGT WD	L-CNTR LGT WD	R-CNTR LGT WD	RIGHT- LGT WD
60.50	58.64	.03 12		.03 12					

SR 195 MAINLINE U.S. ROUTE - USSH COUNTY WHITMAN DOT DISTRICT 6

SRMP	B	ARM	FEATURE	DIRECTION TO INVENTORY / LEFT/RIGHT INDICATOR	DESCRIPTION	BRIDGE / UXING / XROAD / OW	TC	L	NBR / LNS / D	I	DECREAS/DIV LFT SHD W/S	RDY W/S	RHT SHD W/S	MEDIAN WD/S	BR	INCRES/UNDI LFT SHD W/S	RDY W/S	RHT SHD W/S	SPC USE / LNS / WID	TOT RDY WID	MTCE A	SE	CITY NBR	ST FC	LEGAL SPEED D	IB	T R	P K	S T
62.48		60.62	MISC FEATR	L	GORE (S106234)				1	1						10A	24A	6A		24	2	02		R1	60	R		
62.64		60.78	UXING	B	SR 271	ST																							
					BRDG NUM 271/010																								
62.78		60.92	ON RAMP	R	SR 271	ST		Y																					
62.83		60.97	MISC FEATR	L	GORE (R106294)																								
62.87		61.01	RR XING	B	NUM 96041V STRUCTURE				1	1						$$W	55P	$$W		55	2	02		R1	60	R		
			BEG BRIDGE	B	BN RR	ST																							
					BRDG NUM 195/046																								
62.89		61.03	END BRIDGE	B	BN RR				1	1						10A	24A	6A		24	2	02		R1	60	R		
62.94		61.08	OFF RAMP	L	ROSALIA RD	ST		Y																					
62.99		61.13	MP MARKER	R	63																								
63.00		61.14	BEG BRIDGE	B	PINE CREEK	ST			1	1						$$W	40A	$$W		40	2	02		R1	60	R		
					BRDG NUM 195/049																								
63.05		61.19	END BRIDGE	B	PINE CREEK				1	1						10A	24A	6A		24	2	02		R1	60	R		
63.31		61.45	BEG BRIDGE	B	OLD MILWAUKEE RR	ST			1	1						$$W	40A	$$W		40	2	02		R1	60	R		
					BRDG NUM 195/052																								
63.34		61.48	END BRIDGE	B	OLD MILWAUKEE RR				1	1						10A	24A	6A		24	2	02		R1	60	R		
63.98		62.12	MP MARKER	R	64																								
64.30		62.44	UXING	B	PANDORA RD	ST																							
					BRDG NUM 195/055																								
64.32		62.46	BEG SU LN	L	TRUCK CLIMBING SHOULD10A				1	1						$$$	24A	6A	10	34	2	02		R1	60	R		
64.84		62.98	INTRSECTN	R	MERRITT RD	CO		N																					
64.98		63.12	MP MARKER	R	65																								
65.37		63.51	RR XING	B	NUM 96043J STRUCTURE																								
65.54		63.68	END SU LN	L	TRUCK CLIMBING SHOULD10A				1	1						10A	24A	6A	$$$	24	2	02		R1	60	R		
65.57		63.71	BEG BRIDGE	B	BN RR	ST			1	1						$$W	40P	$$W		40	2	02		R1	60	R		
					BRDG NUM 195/060																								
65.68		63.82	END BRIDGE	B	BN RR				1	1						10A	24A	6A		24	2	02		R1	60	R		
65.77		63.91	INTRSECTN	L	ROSALIA RD	CO		Y																					
65.78		63.92	WYE CONN	L	ROSALIA RD	CO		Y																					
65.96		64.10	MP MARKER	R	66																								
65.97		64.11	RR XING	B	NUM 96042C STRUCTURE				1	1						$$W	40P	$$W		40	2	02		R1	60	R		
			BEG BRIDGE	B	BN RR	ST																							
					BRDG NUM 195/065																								
66.04		64.18	END BRIDGE	B	BN RR				1	1						10A	24A	6A		24	2	02		R1	60	R		
66.11		64.25	BEG BRIDGE	B	PINE CREEK	ST			1	1						$$W	40P	$$W		40	2	02		R1	60	R		
					BRDG NUM 195/075																								
66.19		64.33	END BRIDGE	B	PINE CREEK				1	1						10A	24A	6A		24	2	02		R1	60	R		
66.22		64.36	END CTLSEC		CONTROL SECTION 3803																								
			LEAVE CO		WHITMAN																								

SR 195 MAINLINE U.S. ROUTE - USSH COUNTY SPOKANE DOT DISTRICT 6

SRMP	B	ARM	FEATURE	D	LR	DESCRIPTION	BRIDGE/XING/XROAD OW	TC	L	NBR LNS D	I	DECREAS/DIV LFT SHD W/S	RDY W/S	RHT SHD W/S	MEDIAN WD/S	BR	INCRES/UNDI LFT SHD W/S	RDY W/S	RHT SHD W/S	SPC USE LNS WID	TOT RDY WID	MTCE A	SE	CITY NBR	ST FC	LEGAL SPEED D	IB	T R	P K	S T
66.22		64.36	ENTER CO			SPOKANE				1	1						10A	24A	6A		24	2	02		R1		60	R		
			BEG CTLSEC			CONTROL SECTION 3204																								
66.97		65.11	MP MARKER		R	67																								
67.14		65.28	BEG BRIDGE	B		PINE CREEK	ST			1	1						$$W	40P	$$W		40	2	02		R1		60	R		
						BRDG NUM 195/101																								
67.17		65.31	END BRIDGE	B		PINE CREEK				1	1						10A	24A	6A		24	2	02		R1		60	R		
67.89		66.03	UXING	B		BABB RD	ST																							
						BRDG NUM 195/103																								
67.97		66.11	MP MARKER		R	68																								
69.94		68.08	ON RAMP		L	CHENEY PLAZA RD	ST		Y																					
70.00		68.14	MP MARKER		R	70																								
70.43		68.34	EQUATION			070.20 =070.43																								
70.46		68.37	MISC FEATR		L	GORE (S106994)																								
70.78		68.69	BEG BRIDGE	B		CHENEY PLAZA RD	ST			1	1						$$W	40A	$$W		40	2	02		R1		60	R		
						BRDG NUM 195/105																								
70.81		68.72	END BRIDGE	B		CHENEY PLAZA RD				1	1						10A	24A	6A		24	2	02		R1		60	R		
70.99		68.90	OFF RAMP		R	CHENEY PLAZA RD	ST		Y																					
71.02		68.93	MISC FEATR		R	GORE (P507099)																								
71.03		68.94	MP MARKER		R	71																								
71.06		68.97	MISC FEATR		L	GORE (R107114)																								
71.14		69.05	OFF RAMP		L	CHENEY PLAZA RD	ST		Y																					
71.18		69.09	MISC FEATR		R	GORE (Q107135)																								
71.35		69.26	ON RAMP		R	CHENEY PLAZA RD	ST		Y																					
71.63		69.54	BEG BRIDGE	B		DRAKE RD	ST			1	1						$$W	40A	$$W		40	2	02		R1		60	R		
						BRDG NUM 195/106																								
71.67		69.58	END BRIDGE	B		DRAKE RD				1	1						10A	24A	6A		24	2	02		R1		60	R		
72.21		70.12	MP MARKER		R	72																								
73.21		71.12	MP MARKER		R	73																								
73.53		71.44	BEG BRIDGE	B		POWERS RD	ST			1	1						$$W	40A	$$W		40	2	02		R1		60	R		
						BRDG NUM 195/107																								
73.55		71.46	END BRIDGE	B		POWERS RD				1	1						10A	24A	6A		24	2	02		R1		60	R		
74.21		72.12	MP MARKER		R	74																								
75.18		73.09	MP MARKER		R	75																								
75.41		73.32	BEG BRIDGE	B		DAVIS RD	ST			1	1						$$W	40A	$$W		40	2	02		R1		60	R		
						BRDG NUM 195/108																								
75.43		73.34	END BRIDGE	B		DAVIS RD				1	1						10A	24A	6A		24	2	02		R1		60	R		
76.21		74.12	MP MARKER		R	76																								
76.44		74.35	ON/OFF RMP		L	BRADSHAW RD	ST		N																					

INTERSECTION DETAIL

SRMP	B	ARM	TURN LANES L NEAR LGT	WD	R NEAR LGT	WD	L FAR LGT	WD	R FAR LGT	WD	ACCELERATION LANES LEFT LGT	WD	L-CNTR LGT	WD	R-CNTR LGT	WD	RIGHT LGT	WD
76.44		74.35	.03	11														

SR 195 MAINLINE U.S. ROUTE - USSH COUNTY SPOKANE DOT DISTRICT 6

SRMP	B	ARM	FEATURE	D	LR	DESCRIPTION	BRIDGE/UXING/XROAD OW	TC	L	NBR LNS D	I	DECREAS/DIV LFT SHD W/S	RDY W/S	RHT SHD W/S	MEDIAN WD/S	BR	INCRES/UNDI LFT SHD W/S	RDY W/S	RHT SHD W/S	SPC USE LNS WID	TOT RDY WID	MTCE A	SE	CITY NBR	ST FC	LEGAL SPEED D	IB	T R	P K	S T
76.49		74.40								1	1						10A	24A	6A		24	2	02		R1	60	R		
76.55		74.46	BEG BRIDGE	B		BRADSHAW RD	ST			1	1						$$W	40A	$$W		40	2	02		R1	60	R		
						BRDG NUM 195/109																							
76.58		74.49	END BRIDGE	B		BRADSHAW RD				1	1						10A	24A	6A		24	2	02		R1	60	R		
77.21		75.12	MP MARKER		R	77																							
78.21		76.12	MP MARKER		R	78																							
78.93		76.84	INTRSECTN		B	CHENEY SPANGLE RD	CO		Y																				
78.94		76.85	WYE CONN		R	CHENEY SPANGLE	CO		Y																				
79.21		77.12	MP MARKER		R	79																							
80.10		78.01	INTRSECTN		B	WATT RD	CO		Y																				
80.21		78.12	MP MARKER		B	80				1	1	8A	12A		25A	UP	$$$	12A	6A		24	1	01		R1	60	R		
80.27		78.18								1	1	8A	12P	4P	78S	DE	4A	12A	7A		24	1	01		R1	60	R		
80.96		78.37	EQUATION			080.46 =080.96				2	2	10A	24P	4A	78S	DE	4A	24A	10A		48	1	01		R1	60	R		
81.00		78.41	MP MARKER		R	81																							
81.11		78.52	INTRSECTN		R	CORN WALL RD	CO		Y																				
			INTRSECTN		C	MEDIAN XROAD	ST		Y																				
81.27		78.68								2	2	10A	24P	4A	78S	JE	4A	24A	10A		48	1	01		R1	60	R		
81.46		78.87	UXING	I		BN RR	ST																						
						BRDG NUM 195/112E																							
			RR XING	I		NUM 58994H STRUCTURE																							
81.48		78.89	RR XING	D		NUM 58993B STRUCTURE				2	2	$$C	30P	$$C	78O	$$	4A	24A	10A		54	1	01		R1	60	R		
			BEG BRIDGE	D		BN RR	ST																						
						BRDG NUM 195/112W																							
81.53		78.94	END BRIDGE	D		BN RR				2	2	10A	24P	4A	80S	GR	4A	24A	10A		48	1	01		R1	60	R		
81.78		79.19								2	2	10A	24P	4A	80S	DE	4A	24A	10A		48	1	01		R1	60	R		
82.00		79.41	MP MARKER		B	82																							
82.05		79.46	INTRSECTN		C	MEDIAN XROAD	ST		Y																				
			INTRSECTN		R	SPANGLE CREEK RD	CO		Y																				
			INTRSECTN		L	CAMERON RD	CO		Y																				
82.34		79.75								2	2	10A	24P	4A	80S	DE	4A	24P	10A		48	1	01		R1	60	R		
82.51		79.92								2	2	10A	24P	4A	78S	DE	4A	24P	10A		48	1	01		R1	60	R		
82.72		80.13								2	2	11A	24A	4A	78S	DE	4A	24P	10A		48	1	01		R1	60	R		
82.94		80.35	INTRSECTN		B	SMYTHE RD	CO		Y																				
			INTRSECTN		C	MEDIAN XROAD	ST		Y																				
83.02		80.43	MP MARKER		B	83																							
83.81		81.22								2	2	11A	24A	4A	78S	DE	3A	24P	10A		48	1	01		R1	60	R		

INTERSECTION DETAIL

SRMP	B	ARM	TURN LANES L NEAR LGT	WD	R NEAR LGT	WD	L FAR LGT	WD	R FAR LGT	WD	ACCELERATION LANES LEFT-- LGT	WD	L-CNTR LGT	WD	R-CNTR LGT	WD	RIGHT- LGT	WD
78.93		76.84	.04	11			.04	11										
80.10		78.01	.03	11			.03	11										

SR 195 MAINLINE U.S. ROUTE - USSH COUNTY SPOKANE DOT DISTRICT 6

SRMP	B	ARM	FEATURE	D	LR	DESCRIPTION	BRIDGE/UXING/XROAD OW	TC	L	NBR LNS D	I	DECREAS/DIV LFT SHD W/S	RDY W/S	RHT SHD W/S	MEDIAN WD/S	BR	INCRES/UNDI LFT SHD W/S	RDY W/S	RHT SHD W/S	SPC USE LNS WID	TOT RDY WID	MTCE A	SE	CITY NBR	ST FC	LEGAL SPEED D	IB	T R	P K	S T
84.02		81.43	MP MARKER	B		84				2	2	11A	24A	4A	78S	DE	3A	24P	10A		48	1	01		R1	60	R		
84.83		82.24	INTRSECTN	C		MEDIAN XROAD	ST		Y																				
			INTRSECTN	B		STUTLER RD	CO		Y																				
85.01		82.42	MP MARKER	B		85																							
85.85		83.26	INTRSECTN	L		PARADISE RD	CO		Y																				
			INTRSECTN	C		MEDIAN XROAD	ST		Y																				
85.94		83.35								2	2	11A	24A	4A	80S	DE	3A	24P	10A		48	1	01		R1	60	R		
85.97		83.38								2	2	10A	24P	3A	80S	DE	3A	24P	10A		48	1	01		R1	60	R		
86.01		83.42	MP MARKER	B		86																							
86.11		83.52								2	2	10A	24P	3A	80S	GR	3A	24P	10A		48	1	01		R1	60	R		
86.22		83.63								2	2	10A	24P	4A	80S	GR	4A	24A	10A		48	1	01		R1	60	R		
86.66		84.07								2	2	10A	24P	4A	80S	DE	4A	24A	10A		48	1	01		R1	60	R		
86.86		84.27	INTRSECTN	R		STENTZ RD	CO		Y																				
			INTRSECTN	C		MEDIAN XROAD	ST		Y																				
87.00		84.41	MP MARKER	R		87																							
87.51		84.92	INTRSECTN	B		WASHINGTON RD	CO		Y	2	2	10A	24P	4A	80S	DE	4B	24P	10B		48	1	01		R1	60	R		
			INTRSECTN	C		MEDIAN XROAD	ST		Y																				
87.70		85.11	TRAF RCDR	B		P15 0																							
87.82		85.23								2	2	10A	24P	4A	80S	DE	4A	24A	10A		48	1	01		R1	60	R		
87.83		85.24								2	2	10B	24P	4B	80S	DE	4A	24A	10A		48	1	01		R1	60	R		
88.03		85.44	INTRSECTN	B		EXCELSIOR DR	CO		Y																				
			INTRSECTN	C		MEDIAN XROAD	ST		Y																				
88.98		86.39	MP MARKER	R		89																							
89.07		86.48								2	2	10B	24P	4B	80S	GR	4A	24A	10A		48	1	01		R1	60	R		
89.42		86.83								2	2	10B	24P	4B	80S	DE	4A	24A	10A		48	1	01		R1	60	R		
89.69		87.10								2	2	10B	24P	4B	80S	GR	4A	24A	10A		48	1	01		R1	60	R		
89.80		87.18	EQUATION			089.77 =089.80				2	2	10B	24P	4B	80S	GR	4A	24P	10A		48	1	01		R1	60	R		
90.00		87.38	MP MARKER	B		90																							
90.04		87.42								2	2	10B	24P	4B	80S	DE	4A	24P	10A		48	1	01		R1	60	R		
90.28		87.66	INTRSECTN	L		MULLEN HILL RD	CO		Y																				
			INTRSECTN	C		MEDIAN XROAD	ST		Y																				
90.44		87.82								2	2	10B	24P	4B	80S	GR	4A	24P	10A		48	1	01		R1	60	R		
90.77		88.15	INTRSECTN	L		WHITE RD	CO		N																				
90.85		88.23								2	2	10B	24P	4B	40S	DE	4A	24P	10A		48	1	01		R1	60	R		
90.86		88.24								2	2	10B	24P	4B	40S	CA	4A	24P	10A		48	1	01		R1	60	R		
91.00		88.38								2	2	10B	24P	4B	40S	CA	4A	24P	10A		48	1	01		R1	55	R		
91.01		88.39	MP MARKER	L		91																							

INTERSECTION DETAIL

SRMP	B	ARM	TURN LANES L NEAR LGT	WD	R NEAR LGT	WD	L FAR LGT	WD	R FAR LGT	WD	ACCELERATION LANES LEFT-- LGT	WD	L-CNTR LGT	WD	R-CNTR LGT	WD	RIGHT- LGT	WD
86.86		84.27					.02	12										

SR 195 MAINLINE U.S. ROUTE - USSH COUNTY SPOKANE DOT DISTRICT 6

SRMP	B ARM	FEATURE	D	LR	DESCRIPTION	BRIDGE/UXING/XROAD OW	TC	L	NBR LNS D	I	DECREAS/DIV LFT SHD W/S	RDY W/S	RHT SHD W/S	MEDIAN-WD/S	BR	INCRES/UNDI LFT SHD W/S	RDY W/S	RHT SHD W/S	SPC USE LNS WID	TOT RDY WID	MTCE A	SE	CITY NBR	ST FC	LEGAL SPEED D	IB	T R	P K	S T
91.10	88.48								2	2	10B	24P	4B	40S	DE	4A	24P	10A		48	1	01		R1	55	R			
91.17	88.55	ENTER CITY			SPOKANE				2	2	10B	24P	4B	40S	DE	4A	24P	10A		48	1	01	1220	U1	55	R			
		INTRSECTN		R	HATCH RD	CO		Y																					
		INTRSECTN		C	MEDIAN XROAD	ST		Y																					
91.18	88.56								2	2	10B	24P	4B	40S	DE	4A	24P	10A		48	1	01	1220	U1	55	R	P		
91.27	88.65								2	2	10B	24P	4B	40S	CA	4A	24P	10A		48	1	01	1220	U1	55	R	P		
91.46	88.84								2	2	10A	24P	4A	40S	CA	4A	24P	10A		48	1	01	1220	U1	55	R	P		
91.51	88.89								2	2	10A	24P	4A	40S	CA	4B	24P	10B		48	1	01	1220	U1	55	R	P		
91.81	89.19								2	2	10A	24P	4A	40S	CA	4A	24P	10A		48	1	01	1220	U1	55	R	P		
92.00	89.38	MP MARKER		B	92																								
92.19	89.57								2	2	10A	24P	4A	40S	DE	4A	24P	10A		48	1	01	1220	U1	55	R	P		
92.28	89.66	INTRSECTN		B	MEADOWLANE RD	CT		Y																					
		INTRSECTN		C	MEDIAN XROAD	ST		Y																					
92.38	89.76								2	2	10A	24P	4A	40S	CA	4A	24P	10A		48	1	01	1220	U1	55	R	P		
92.83	90.21								2	2	10A	24P	4A	40S	DE	4A	24P	10A		48	1	01	1220	U1	55	R	P		
92.93	90.31	INTRSECTN		L	QUALCHAN RD	CT		Y																					
		INTRSECTN		C	MEDIAN XROAD	ST		Y																					
92.96	90.34								2	2	10A	24P	4A	40S	CA	4A	24P	10A		48	1	01	1220	U1	55	R	P		
92.99	90.37	MP MARKER		B	93																								
93.14	90.52								2	2	10A	24P	4A	40S	CA	4B	24P	10B		48	1	01	1220	U1	55	R	P		
93.21	90.59								2	2	10A	24P	4A	40S	CA	4B	24A	10B		48	1	01	1220	U1	55	R	P		
93.25	90.63								2	2	10A	24P	4A	42S	CA	4B	24A	10B		48	1	01	1220	U1	55	R	P		
93.76	91.14								2	2	10A	24P	4A	42S	DE	4B	24A	10B		48	1	01	1220	U1	55	R	P		
93.83	91.21	INTRSECTN		B	CHENEY-SPOKANE RD	CT		Y																					
		INTRSECTN		C	MEDIAN XROAD	ST		Y																					
93.84	91.22								2	2	10A	24P	4A	42S	DE	4A	24A	10A		48	1	01	1220	U1	55	R	P		
93.96	91.34								2	2	10A	24P	4A	42S	DE	4A	24P	10A		48	1	01	1220	U1	55	R	P		
93.98	91.36	MP MARKER		B	94																								
94.01	91.39								2	2	10A	24P	4A	42S	CA	4A	24P	10A		48	1	01	1220	U1	55	R	P		
94.02	91.40	WYE CONN		L	CHENEY-SPOKANE RD	CT		Y																					
94.16	91.54	UXING	I		BN RR	ST			2	2	10A	24P	4A	54S	CA	4A	24P	10A		48	1	01	1220	U1	55	R	P		
					BRDG NUM 195/118S																								
		UXING	D		BN RR	ST																							
					BRDG NUM 195/118N																								

INTERSECTION DETAIL

SRMP	B ARM	TURN LANES L NEAR LGT	WD	R NEAR LGT	WD	L FAR LGT	WD	R FAR LGT	WD	ACCELERATION LANES LEFT-- LGT	WD	L-CNTR LGT	WD	R-CNTR LGT	WD	RIGHT- LGT	WD
91.17	88.55					.03	15										
92.28	89.66	.04	12			.04	12	.07	11								
92.93	90.31	.04	12														
93.83	91.21	.05	12			.03	12							.08	12		

SR 195 MAINLINE U.S. ROUTE - USSH COUNTY SPOKANE DOT DISTRICT 6

SRMP	B	ARM	FEATURE	DIRECTION TO INVENTORY / LEFT/RIGHT INDICATOR	DESCRIPTION	BRIDGE/UXING/XROAD	NBR LNS	DECREAS/DIV LFT SHD W/S	RDY W/S	RHT SHD W/S	MEDIAN-WD/S	BR	INCRES/UNDI LFT SHD W/S	RDY W/S	RHT SHD W/S	SPC USE LNS WID	TOT RDY WID	MTCE A	SE	CITY NBR	ST FC	LEGAL SPEED D	IB	T R	P K	S T
94.16		91.54	RR XING	B	NUM 65965P STRUCTURE		2	2	10A	24P	4A	54S	CA	4A	24P	10A	48	1	01	1220	U1	55		R	P	
94.27		91.65					2	2	10A	24P	4A	72S	CA	4A	24P	10A	48	1	01	1220	U1	55		R	P	
94.28		91.66					2	2	10A	24P	4A	72S	DE	4A	24P	10A	48	1	01	1220	U1	55		R	P	
94.30		91.68	INTRSECTN	B	INLAND EMPIRE HWY	CT Y																				
			INTRSECTN	C	MEDIAN XROAD	ST Y																				
94.50		91.88					2	2	10A	24P	4A	72S	CA	4A	24P	10A	48	1	01	1220	U1	55		R	P	
94.52		91.90					2	2	10A	24P	4A	40S	CA	4A	24P	10A	48	1	01	1220	U1	55		R	P	
94.86		92.24					2	2	10A	24P	4A	40S	DE	4A	24P	10A	48	1	01	1220	U1	55		R	P	
94.94		92.32	INTRSECTN	C	MEDIAN XROAD	ST AF Y																				
			INTRSECTN	B	THORPE RD	CT AF Y																				
95.00		92.38	MP MARKER	B	95		2	2	10A	24P	4A	40S	CA	4A	24P	10A	48	1	01	1220	U1	55		R	P	
95.48		92.86					2	2	10A	24P	4A	40S	DE	4A	24P	10A	48	1	01	1220	U1	55		R	P	
95.55		92.93	INTRSECTN	B	16TH AVE	CT Y																				
			INTRSECTN	C	MEDIAN XROAD	ST Y																				
95.62		93.00					2	2	10A	24P	4A	40S	CA	4A	24P	10A	48	1	01	1220	U1	55		R	P	
95.63		93.01					2	2	10A	24P	4A	40S	CA	4B	24P	10B	48	1	01	1220	U1	55		R	P	
95.68		93.06					2	2	10B	24P	4B	40S	CA	4B	24P	10B	48	1	01	1220	U1	55		R	P	
95.72		93.10					2	2	10B	24P	4B	40S	DE	4B	24P	10B	48	1	01	1220	U1	55		R	P	
95.74		93.12	OFF RAMP	R	SR 90	ST Y	2	2	10B	24P	4B	40S	GR	4A	24A	10A	48	1	01	1220	U1	55		R	P	
95.75		93.13					2	2	10B	24P	4B	40S	DE	4A	24A	10A	48	1	01	1220	U1	55		R	P	
95.79		93.17	ON RAMP	L	SR 90	ST Y	2	2	10A	24A	4A	40S	DE	4A	24A	10A	48	1	01	1220	U1	55		R	P	
95.84		93.22					1	1	10A	14A	4A	40S	DE	4A	24A	10A	38	1	01	1220	U1	55		R	P	
95.85		93.23	MISC FEATR	R	GORE (SR 90 Q127953)																					
			MISC FEATR	L	GORE (SR 90 P127920)																					
95.94		93.32					1	1	10A	14A	4A	40S	BE	4A	24A	10A	38	1	01	1220	U1	55		R	P	
95.95		93.33	BEG BRIDGE I		SR 90	ST	1	1	$$C	20P	$$C	40O	$$	$$C	20P	$$C	40	1	01	1220	U1	55		R	P	
					BRDG NUM 195/124E																					
			BEG BRIDGE D		SR 90	ST																				
					BRDG NUM 195/124W																					
95.99		93.37	END BRIDGE I		SR 90																					
			END BRIDGE D		SR 90																					
			MP MARKER	R	96																					
			END CTLSEC		CONTROL SECTION 3204																					
			END ROUTE																							

INTERSECTION DETAIL

SRMP	B	ARM	TURN LANES L NEAR LGT	WD	R NEAR LGT	WD	L FAR LGT	WD	R FAR LGT	WD	ACCELERATION LANES LEFT-- LGT	WD	L-CNTR LGT	WD	R-CNTR LGT	WD	RIGHT- LGT	WD
94.30		91.68	.07	12			.04	12										
94.94		92.32	.04	12			.04	12	.11	12							.11	12
95.55		92.93	.04	12			.04	12										

SR 195 SPUR U.S. ROUTE - USSH COUNTY WHITMAN DOT DISTRICT 6
GNESSE

SRMP	B	ARM	FEATURE	D	LR	DESCRIPTION	BRIDGE NBR LNS D I	DECREAS/DIV LFT SHD W/S	RDY W/S	RHT SHD W/S	MEDIAN WD/S	BR	INCRES/UNDI LFT SHD W/S	RDY W/S	RHT SHD W/S	SPC USE LNS WID	TOT RDY WID	MTCE A	SE	CITY NBR	ST FC	LEGAL SPEED D	IB	T R	P K	S T
0.06		0.00	BEG ROUTE			GNESSE	1 1						8A	24A	8A		24	2	01		R1	55		R		*
						SR 195 TO IDAHO ST LINE																				
			BEG CTLSEC			CONTROL SECTION 3814																				
			BEG ST	I		GENESSE RD																				
			INTRSECTN		B	SR 195					ST	SS	N													
0.10		0.04	WYE CONN		R	SR 195					ST		N													
0.51		0.45					1 1						3B	24A	3B		24	2	01		R1	55		R		*
0.52		0.46	MISC FEATR		R	SGN WELCOME TO IDAHO																				
0.60		0.54	END ST	I		GENESSE RD																				
			MISC FEATR		B	IDAHO ST LINE (PWR LINE)																				
			END CTLSEC			CONTROL SECTION 3814																				
			END SECTN			GNESSE																				

SR 206 MAINLINE STATE ROUTE - SRSH COUNTY SPOKANE DOT DISTRICT 6

SRMP	B ARM	FEATURE	D	LR	DESCRIPTION	BRIDGE/UXING/XROAD OW	TC	L	NBR LNS D	I	DECREAS/DIV LFT SHD W/S	RDY W/S	RHT SHD W/S	MEDIAN WD/S	BR	INCRES/UNDI LFT SHD W/S	RDY W/S	RHT SHD W/S	SPC USE LNS WID	TOT RDY WID	MTCE A	SE	CITY NBR	ST FC	LEGAL SPEED D	IB	T R	P K	S T
0.00	0.00	BEG ROUTE			MAIN ROUTE				1	2							C	66A	C		66	1	02		U1	35	R		
					SR 2 TO MT SPOKANE ST PK																								
		BEG CTLSEC			CONTROL SECTION 3238																								
		INTRSECTN		B	SR 2	ST	SG	Y																					
0.03	0.03								2	2							C	66A	C		66	1	02		U1	35	R		
0.04	0.04	INTRSECTN		R	MARKET ST	CO		Y	2	2							C	66A	C		66	1	02		U2	35	R		
0.09	0.09	INTRSECTN		L	CHRIS CT	CO		Y																					
		ENT/EXIT		R	SHOPPING CENTER	PV		Y																					
0.11	0.11								2	1							C	66A	C		66	1	02		U2	35	R		
0.12	0.12	BEG SU LN		C	TWO WAY TURN	13A			2	1							C	42A	C	13	55	1	02		U2	35	R		
0.14	0.14								1	1							C	30A	C	13	43	1	02		U2	35	R		
0.17	0.17								1	1							C	32A	8A	13	45	1	02		U2	35	R		
0.29	0.29	END SU LN		C	TWO WAY TURN	13A			1	1							8A	24A	8A	$$$	24	1	02		U2	35	R		
		INTRSECTN		L	YALE RD	CO		Y																					
0.40	0.40								1	1							8A	24A	8A		24	1	02		U2	45	R		
0.52	0.52	UXING		B	BNSF RR	ST																							
					BRDG NUM 206/003																								
		RR XING		B	NUM 58792K STRUCTURE																								
0.70	0.70	INTRSECTN		L	LOWE RD	CO		Y																					
0.87	0.81	EQUATION			000.81 =000.87																								
0.99	0.93	MP MARKER		R	1																								
1.00	0.94								1	1							8A	24A	8A		24	1	02		U2	50	R		
1.19	1.13								1	1							8A	24A	8A		24	1	02		U3	50	R		
1.20	1.14	INTRSECTN		L	FAIRVIEW DR	CO		N																					
1.37	1.31	BEG SU LN		C	TWO WAY TURN	12A			1	1							8A	24A	8A	12	36	1	02		U3	50	R		
1.39	1.33	END SU LN		C	TWO WAY TURN	12A			1	1							8A	24A	8A	$$$	24	1	02		U3	50	R		
1.45	1.39	BEG SU LN		L	WEAVING/SPEED CHANGE	12A			1	1							8A	24A	8A	12	36	1	02		U3	50	R		
		ENT/EXIT		L	MT SPOKANE HIGH SCHOOL	CO		Y																					
1.58	1.52	END SU LN		L	WEAVING/SPEED CHANGE	12A			1	1							8A	24A	8A	$$$	24	1	02		U3	50	R		
		ENT/EXIT		L	MT SPOKANE HIGH SCHOOL	CO		Y																					
1.62	1.56								1	1							8A	24A	8A		24	1	02		R3	50	R		
2.00	1.94	MP MARKER		R	2																								

INTERSECTION DETAIL

SRMP	B ARM	TURN LANES L NEAR LGT WD	R NEAR LGT WD	L FAR LGT WD	R FAR LGT WD	ACCELERATION LANES LEFT-- LGT WD	L-CNTR LGT WD	R-CNTR LGT WD	RIGHT- LGT WD
0.00	0.00			.03 13	.03 12				
0.04	0.04			.03 13					
0.09	0.09	.01 13		.02 13					
0.70	0.70	.03 12							
1.45	1.39	.04 12				.08 12			
1.58	1.52	.08 12							

SR 206 MAINLINE STATE ROUTE - SRSH COUNTY SPOKANE DOT DISTRICT 6

SRMP	B	ARM	FEATURE	D	LR	DESCRIPTION	BRIDGE-UXING-XROAD-OW	TC	L	NBR LNS D	I	DECREAS/DIV LFT SHD W/S	RDY W/S	RHT SHD W/S	MEDIAN-WD/S	BR	INCRES/UNDI LFT SHD W/S	RDY W/S	RHT SHD W/S	SPC USE LNS WID	TOT RDY WID	MTCE A	SE	CITY NBR	ST FC	LEGAL SPEED D	IB	T R	P K	S T
2.11		2.05								1	1						8A	24A	8A		24	1	02		R3	50	R		
2.30		2.24								1	1						8A	24A	$$C		24	1	02		R3	50	R		
2.32		2.26								1	1						8A	28A	C		28	1	02		R3	50	R		
2.35		2.29								1	1						$$C	28A	C		28	1	02		R3	50	R		
2.36		2.30								1	1						C	32A	C		32	1	02		R3	50	R		
2.38		2.32	ROUNDABOUT	B		BRUCE RD	CO	YS	Y	1	1						C	28A	C		28	1	02		R3	50	R		
2.39		2.33								1	1						C	28A	8A		28	1	02		R3	50	R		
2.44		2.38								1	1						8A	24A	8A		24	1	02		R3	50	R		
2.59		2.53								1	1						2B	22B	2B		22	1	02		R3	50	R		
3.00		2.94	MP MARKER	R		3																							
3.53		3.47	INTRSECTN	L		WILLOW RD	CO		N																				
4.00		3.94	MP MARKER	R		4																							
4.35		4.29	INTRSECTN	R		PEONE RD	CO		N																				
4.54		4.48	INTRSECTN	R		HEGLAR RD	CO		N																				
4.98		4.92	MP MARKER	R		5																							
5.00		4.94	INTRSECTN	L		HALLIDAY RD	CO		N																				
6.00		5.94	MP MARKER	R		6																							
6.25		6.19	INTRSECTN	L		MADISON RD	CO		N																				
6.71		6.65	BEG BRIDGE	B		DEADMAN CREEK	ST			1	1						$$C	26B	$$C		26	1	02		R3	50	R		
						BRDG NUM 206/016																							
6.72		6.66	END BRIDGE	B		DEADMAN CREEK				1	1						2B	22B	2B		22	1	02		R3	50	R		
6.92		6.86	INTRSECTN	R		FORKER RD	CO		Y																				
7.00		6.94	MP MARKER	R		7																							
7.07		7.01	INTRSECTN	R		FORKER WYE RD	CO		N																				
7.58		7.52	INTRSECTN	R		COOPER RD	CO		N																				
8.00		7.94	MP MARKER	R		8																							
8.15		8.09								1	1						2B	22B	2B		22	1	02		R3	40	R		
8.75		8.69	INTRSECTN	L		HOLCOMB RD	CO		N																				
9.00		8.94	MP MARKER	R		9																							
9.05		8.99	WYE CONN	R		BILL GULCH RD	CO		N																				
9.07		9.01	INTRSECTN	R		BILL GULCH RD	CO		N																				
9.10		9.04								1	1						2B	22B	2B		22	1	02		R3	30	R		
9.61		9.55	BEG BRIDGE	B		DEADMAN CREEK #2	ST			1	1						$$C	31B	$$C		31	1	02		R3	30	R		
						BRDG NUM 206/018																							
9.62		9.56	END BRIDGE	B		DEADMAN CREEK #2				1	1						2B	22B	2B		22	1	02		R3	30	R		
9.94		9.88	INTRSECTN	L		MT CARLTON RD	CO		Y																				
10.00		9.94	MP MARKER	R		10																							
10.89		10.83	INTRSECTN	R		KELLOGG RD	CO		N																				
11.00		10.94	MP MARKER	R		11																							
11.09		11.00	EQUATION			011.06 =011.09				1	1						$$C	25B	$$C		25	1	02		R3	30	R		
			BEG BRIDGE	B		DEADMAN CREEK #3	ST																						
						BRDG NUM 206/020																							
11.10		11.01	END BRIDGE	B		DEADMAN CREEK #3				1	1						2B	22B	2B		22	1	02		R3	30	R		

SR 206 MAINLINE STATE ROUTE - SRSH COUNTY SPOKANE DOT DISTRICT 6

SRMP	B	ARM	FEATURE	D	LR	DESCRIPTION	BRIDGE/UXING/XROAD OW	TC	L	NBR LNS D	I	DECREAS/DIV LFT SHD W/S	RDY W/S	RHT SHD W/S	MEDIAN WD/S	BR	INCRES/UNDI LFT SHD W/S	RDY W/S	RHT SHD W/S	SPC USE LNS WID	TOT RDY WID	MTCE A	SE	CITY NBR	ST FC	LEGAL SPEED D	IB	T R	P K	S T
11.11		11.02								1	1						2B	22B	2B		22	1	02		R3		30	R		
11.42		11.33	INTRSECTN		R	MINER RD	CO		N																					
11.45		11.36	BEG BRIDGE	B		DEADMAN CREEK #4	ST			1	1						$$C	26B	$$C		26	1	02		R3		30	R		
						BRDG NUM 206/022																								
11.46		11.37	END BRIDGE	B		DEADMAN CREEK #4				1	1						2B	22B	2B		22	1	02		R3		30	R		
11.87		11.78	INTRSECTN		R	ELLIOT RD	CO		N																					
12.00		11.91	MP MARKER		R	12																								
13.00		12.91	MP MARKER		R	13																								
14.00		13.91	MP MARKER		R	14																								
15.00		14.91	MP MARKER		R	15																								
15.30		15.21								1	1						1B	22B	1B		22	1	02		R3		30	R		
15.39		15.30	ENT/EXIT		R	MT SPOKANE STATE PARK	ST		N																					
			MISC FEATR		R	SGN MT SPOKANE STATE PRK																								
			END CTLSEC			CONTROL SECTION 3238																								
			END ROUTE																											

SR 211 MAINLINE STATE ROUTE - SRSH COUNTY PEND OREILLE DOT DISTRICT 6

SRMP	B ARM	FEATURE	D	LR	DESCRIPTION	BRIDGE/UXING/XROAD/OW	TC	L	NBR/LNS/D	I	DECREAS/DIV LFT/SHD/W/S	RDY/W/S	RHT/SHD/W/S	MEDIAN/WD/S	BR	INCRES/UNDI LFT/SHD/W/S	RDY/W/S	RHT/SHD/W/S	SPC/USE/LNS/WID	TOT/RDY/WID	MTCE/A	SE	CITY/NBR	ST/FC	LEGAL SPEED/D	IB	T/R	P/K	S/T
0.00	0.00	BEG ROUTE			MAIN ROUTE				1	1						6A	24A	6A		24	1	02		R2	55		R		
					SR 2 TO SR 20/USK																								
		BEG CTLSEC			CONTROL SECTION 2630																								
		INTRSECTN	B		SR 2	ST	SS	Y																					
0.07	0.07	WYE CONN	L		SR 2	ST		Y																					
0.11	0.11								1	1						3A	22A	3A		22	1	02		R2	55		R		
0.99	0.98	EQUATION			000.98 =000.99																								
		MP MARKER	R		1																								
1.99	1.98	MP MARKER	R		2																								
2.99	2.98	MP MARKER	R		3																								
3.99	3.98	MP MARKER	R		4																								
4.02	4.01	MISC FEATR	R		SGN ENT SACHEEN LAKE																								
4.12	4.11	INTRSECTN	L		TERRACE DR	CO		N																					
4.61	4.60	INTRSECTN	R		VIET RD	CO		N																					
4.70	4.69	INTRSECTN	L		E SHORE RD	CO		N																					
4.98	4.97	INTRSECTN	L		E SHORE RD	CO		N																					
4.99	4.98	MP MARKER	R		5																								
5.42	5.41	INTRSECTN	L		FERTILE VALLEY RD	CO		N																					
5.65	5.64	MISC FEATR	L		SGN ENT SACHEEN LAKE																								
5.76	5.75	INTRSECTN	L		BUCK CREEK RD	CO		N																					
5.99	5.98	MP MARKER	R		6																								
6.37	6.36	INTRSECTN	L		ROCKY GORGE RD	CO		N																					
		INTRSECTN	R		DEER VALLEY RD	CO		N																					
6.99	6.98	MP MARKER	R		7																								
7.99	7.98	MP MARKER	R		8																								
8.24	8.23	INTRSECTN	R		BAKER LAKE RD	CO		N																					
8.51	8.50	ENT/EXIT	L		CAMP SPALDING	CO		N																					
8.99	8.98	MP MARKER	R		9																								
9.06	9.05								1	1						5A	22A	3A		22	1	02		R2	55		R		
9.22	9.21								1	1						5A	22A	5A		22	1	02		R2	55		R		
9.89	9.88								1	1						3A	22A	3A		22	1	02		R2	55		R		
9.90	9.89	ENT/EXIT	L		PUBLIC FISHING	ST		N																					
9.99	9.98	MP MARKER	R		10																								
10.00	9.99	INTRSECTN	L		DAVIS LAKE RD	CO		N																					
10.99	10.98	MP MARKER	R		11																								
11.02	11.01	INTRSECTN	B		WESTSIDE CALISPEL RD	CO		N																					
11.99	11.98	MP MARKER	R		12																								
12.99	12.98	MP MARKER	R		13																								
13.53	13.52	INTRSECTN	B		JARED RD	CO		N																					
13.99	13.98	MP MARKER	R		14																								
14.99	14.98	MP MARKER	R		15																								
15.10	15.09								1	1						4A	22A	4A		22	1	02		R2	55		R		
15.19	15.18	END CTLSEC			CONTROL SECTION 2630																								

SR 211 MAINLINE STATE ROUTE - SRSH COUNTY PEND OREILLE DOT DISTRICT 6

SRMP	B	ARM	FEATURE	D	LR	DESCRIPTION	BRIDGE/UXING/XROAD OW	TC	L	NBR LNS D	I	DECREAS/DIV LFT SHD W/S	RDY W/S	RHT SHD W/S	MEDIAN WD/S	BR	INCRES/UNDI LFT SHD W/S	RDY W/S	RHT SHD W/S	SPC USE LNS WID	TOT RDY WID	MTCE A	SE	CITY NBR	ST FC	LEGAL SPEED D	IB	T R	P K	S T
15.19		15.18	INTRSECTN END ROUTE	B		SR 20	ST	SS	N	1	1						4A	22A	4A		22	1	02		R2		55	R		

SR 231 MAINLINE STATE ROUTE - SRSH COUNTY LINCOLN DOT DISTRICT 6

SRMP	B	ARM	FEATURE	D	LR	DESCRIPTION	BRIDGE/UXING/XROAD OW	TC	L	NBR LNS D	I	DECREAS/DIV LFT SHD W/S	RDY W/S	RHT SHD W/S	MEDIAN WD/S	BR	INCRES/UNDI LFT SHD W/S	RDY W/S	RHT SHD W/S	SPC USE LNS WID	TOT RDY WID	MTCE A	SE	CITY NBR	ST FC	LEGAL SPEED D	IB	T R	P K	S T
0.00		0.00	BEG ROUTE			MAIN ROUTE				1	1						3B	24B	3B		24	3	02		R3	55		R		
						SR 23 TO SR 395/VALLEY																								
			BEG CTLSEC			CONTROL SECTION 2234																								
			INTRSECTN		B	SR 23	ST	SS	N																					
0.10		0.10								1	1						2B	22B	2B		22	3	02		R3	55		R		
0.32		0.27	EQUATION			000.27 =000.32																								
			INTRSECTN		R	CATHOLIC CEMETERY RD	CO		N																					
0.49		0.44	INTRSECTN		R	CO SANITRY LANDFILL	CO		N																					
1.00		0.95	MP MARKER		R	1																								
2.00		1.95	MP MARKER		R	2																								
2.15		2.10	INTRSECTN		R	BROWN RD	CO		N																					
3.00		2.95	MP MARKER		R	3																								
4.00		3.95	MP MARKER		R	4																								
4.03		3.98	INTRSECTN		R	BROWN LAKE RD	CO		N																					
4.49		4.44	INTRSECTN		L	LANEY RD	CO		N																					
4.99		4.93	EQUATION			004.98 =004.99																								
			MP MARKER		R	5																								
6.00		5.94	MP MARKER		R	6																								
6.57		6.51	INTRSECTN		R	SNIDER RD	CO		N																					
7.00		6.94	MP MARKER		R	7																								
8.00		7.94	MP MARKER		R	8																								
8.32		8.26	INTRSECTN		R	FRANSEEN RD	CO		N																					
			INTRSECTN		L	RINGWOOD RD	CO		N																					
9.00		8.94	MP MARKER		R	9																								
9.27		9.20	EQUATION			009.26 =009.27				1	1						$$C	26P	$$C		26	3	02		R3	55		R		
			BEG BRIDGE	B		ROCK CREEK	ST																							
						BRDG NUM 231/009																								
9.29		9.22	END BRIDGE	B		ROCK CREEK				1	1						2B	22B	2B		22	3	02		R3	55		R		
9.32		9.25	INTRSECTN		R	WAUKON RD	CO		N																					
10.00		9.93	MP MARKER		R	10																								
10.99		10.92	MP MARKER		R	11																								
11.03		10.96	INTRSECTN		R	MERKEL RD	CO		N																					
11.05		10.98	INTRSECTN		L	REIHA RD	CO		N																					
11.99		11.92	MP MARKER		R	12																								
12.09		12.02	WYE CONN		R	S & E BARR RANCH RD	PV		N																					
12.11		12.03	EQUATION			012.10 =012.11																								
			INTRSECTN		R	S & E BARR RANCH RD	CO		N																					
12.30		12.22	INTRSECTN		L	HAMPTON RD	CO		N																					
12.99		12.91	MP MARKER		R	13																								
14.00		13.92	MP MARKER		R	14																								
15.00		14.92	MP MARKER		R	15																								
15.21		15.13	INTRSECTN		R	MOOS RD	CO		N																					
15.72		15.64								1	1						2B	22B	2B		22	3	02		R3	25		R		
15.76		15.66	EQUATION			015.74 =015.76				1	1						3B	22B	9B		22	3	02		R3	25		R		

SR 231 MAINLINE STATE ROUTE - SRSH COUNTY LINCOLN DOT DISTRICT 6

SRMP	B	ARM	FEATURE	DIRECTION TO INVENTORY / LEFT/RIGHT INDICATOR	DESCRIPTION	BRIDGE-UXING-XROAD-OW	TC	L	NBR LNS D	I	DECREAS/DIV LFT SHD W/S	RDY W/S	RHT SHD W/S	MEDIAN-WD/S	BR	INCRES/UNDI LFT SHD W/S	RDY W/S	RHT SHD W/S	SPC USE LNS WID	TOT RDY WID	MTCE A	SE	CITY NBR	ST FC	LEGAL SPEED D	IB	T R	P K	S T
15.76		15.66	INTRSECTN	R	IDA AVE	CO		Y	1	1						3B	22B	9B		22	3	02		R3		25	R		
15.77		15.67	INTRSECTN	L	IDA AVE	CO		Y																					
15.83		15.73	INTRSECTN	R	MOFFATT AVE	CO		Y																					
15.91		15.81	INTRSECTN	R	ST BARNABAS ST	CO		Y																					
15.97		15.87	INTRSECTN	R	HALL AVE	CO		Y																					
15.98		15.88	BEG BRIDGE	B	CRAB CREEK	ST			1	1						$$W	37P	$$W		37	3	02		R3		25	R		
					BRDG NUM 231/016																								
15.99		15.89	END BRIDGE	B	CRAB CREEK				1	1						10A	22A	10A		22	3	02		R3		25	R		
16.00		15.90	INTRSECTN	L	HALL AVE	CO		Y																					
16.05		15.95	INTRSECTN	L	OREGON ST	CO		Y	1	1						2A	22A	2A		22	3	01		R3		25	R		
16.12		16.02	INTRSECTN	R	WASHINGTON ST	CO		Y																					
16.30		16.20	RR XING	B	NUM 58658Y GRADE				1	1						2B	22B	2B		22	3	01		R3		25	R		
16.34		16.24	INTRSECTN	L	LARRABEE ST	CO		N																					
16.35		16.25	MISC FEATR	L	SGN ENT EDWALL				1	1						2B	22B	2B		22	3	01		R3		55	R		
17.00		16.90	MP MARKER	R	17																								
17.81		17.71	INTRSECTN	R	CLOVERDALE RD	CO		N																					
18.00		17.90	MP MARKER	R	18																								
18.92		18.82	INTRSECTN	B	SOBEK RD	CO		N																					
19.00		18.90	MP MARKER	R	19																								
19.98		19.88	INTRSECTN	B	TELECKY RD	CO		N																					
20.00		19.90	MP MARKER	R	20																								
21.00		20.90	MP MARKER	R	21																								
21.09		20.99	INTRSECTN	R	TITCHENAL RD	CO		N																					
			INTRSECTN	L	FAIRVIEW FARM RD	CO		N																					
22.00		21.90	MP MARKER	R	22																								
22.11		22.01							1	1						2B	24B	2B		24	3	01		R3		55	R		
22.46		22.36	INTRSECTN	L	NAFF RD	CO		N																					
			INTRSECTN	R	MAGNUSON RD	CO		N																					
22.94		22.84	MP MARKER	R	23																								
23.47		23.37	INTRSECTN	B	DENNY STATION RD	CO		N																					
23.94		23.84	MP MARKER	R	24																								
24.92		24.82	MP MARKER	R	25																								
25.27		25.17	INTRSECTN	L	PAUL RD	CO		N																					
25.42		25.32	INTRSECTN	R	WENDLANDT RD	CO		N																					
25.93		25.83	MP MARKER	R	26																								
26.42		26.32	INTRSECTN	L	DETOUR RD	CO		N																					
26.92		26.82	MP MARKER	R	27																								
26.93		26.83	INTRSECTN	R	RICE RD	CO		N																					
27.92		27.82	INTRSECTN	B	ALEXANDER RD	CO		N																					
27.93		27.83	MP MARKER	R	28																								
28.11		28.01	BEG COINCI		SR 002 MP261.09				$	$						$$$	$$$	$$$		$$$	$	$$		$$		$$	$		
			END CTLSEC		CONTROL SECTION 2234																								
			INTRSECTN	B	SR 2	ST	SS	Y																					

SR 231 MAINLINE STATE ROUTE - SRSH COUNTY LINCOLN DOT DISTRICT 6

SRMP	B	ARM	FEATURE	D	LR	DESCRIPTION	BRIDGE/UXING/XROAD OW	TC	L	NBR LNS D	I	DECREAS/DIV LFT SHD W/S	RDY W/S	RHT SHD W/S	MEDIAN WD/S	BR	INCRES/UNDI LFT SHD W/S	RDY W/S	RHT SHD W/S	SPC USE LNS WID	TOT RDY WID	MTCE A	SE	CITY NBR	ST FC	LEGAL SPEED D	IB	T R	P K	S T
30.98		30.88																												
31.08		30.89	ENTER CITY			REARDAN				1	1						C	40A	C		40	3	01	1060	R3		35	R	P	*
			EQUATION			030.99 =031.08																								
			BEG CTLSEC			CONTROL SECTION 2240																								
			BEG ST	I		ASPEN ST																								
			INTRSECTN		B	SR 2	ST	SS	Y																				
			END COINCI			SR 002 MP263.97																								
31.15		30.96	INTRSECTN		R	COLUMBIA ST	CT		Y	1	1						C	30A	C		30	3	01	1060	R3		35	R	P	*
31.17		30.98	RR XING	B		NUM 66358F GRADE																								
31.23		31.04	INTRSECTN		B	RAILROAD AVE	CT		Y	1	1						C	40A	C		40	3	01	1060	R3		35	R	P	*
31.29		31.10								1	1						8B	24B	8B		24	3	01	1060	R3		35	R	P	*
31.35		31.16	INTRSECTN		L	POPLAR ST	CT		Y																					
31.40		31.21	MISC FEATR		L	SGN ENT REARDAN																								
31.41		31.22	LEAVE CITY			REARDAN				1	1						2B	22B	2B		22	3	01	$$$$	R3		55	R	$	$
			END ST	I		ASPEN ST																								
32.00		31.81	MP MARKER		R	32																								
32.10		31.91	INTRSECTN		B	EUCLID RD 51200 E	CO		N																					
32.50		32.31	INTRSECTN		L	FLEMING RD 51100 E	CO		N																					
33.00		32.81	MP MARKER		R	33																								
33.33		33.14	INTRSECTN		R	BOWIE RD 51300 E	CO		N																					
34.00		33.81	MP MARKER		R	34																								
34.22		34.03	INTRSECTN		L	LESLIE RD 51600 E	CO		N																					
34.90		34.71	INTRSECTN		R	TRAMM RD 31500 N	CO		N																					
			INTRSECTN		L	BERGERON RD 51700 E	CO		N																					
35.00		34.81	MP MARKER		R	35																								
35.37		35.18	INTRSECTN		R	SPRING CREEK GRANGE RD	CO		N																					
35.51		35.32	INTRSECTN		R	CRESCENT RD 32150 N	CO		N																					
36.00		35.81	MP MARKER		R	36																								
37.00		36.81	MP MARKER		R	37																								
37.99		37.80	MP MARKER		R	38																								
38.99		38.80	MP MARKER		R	39																								
39.97		39.78	INTRSECTN		L	FISHER RD 50800 E	CO		N																					
40.00		39.81	MP MARKER		R	40																								
40.56		40.37	BEG BRIDGE	B		DRAINAGE CULVERT	ST			1	1						2A	22A	2A		22	3	01		R3		55	R		
						BRDG NUM 231/090.25																								
40.57		40.38	END BRIDGE	B		DRAINAGE CULVERT				1	1						2B	22B	2B		22	3	01		R3		55	R		
40.94		40.75	INTRSECTN		L	CIRCLE RD 50650 E	CO		N																					
41.00		40.81	MP MARKER		R	41																								
42.00		41.81	MP MARKER		R	42																								
42.65		42.46	INTRSECTN		L	LITTLE FALLS RD 51250 E	CO		N	1	1						3B	22B	3B		22	3	01		R3		55	R		
			INTRSECTN		R	DEVIL'S GAP RD 51250 E	CO		N																					
43.00		42.81	MP MARKER		R	43																								
44.00		43.81	MP MARKER		R	44																								

SR 231 MAINLINE STATE ROUTE - SRSH COUNTY LINCOLN DOT DISTRICT 6

SRMP	B	ARM	FEATURE	D	LR	DESCRIPTION	BRIDGE/UXING/XROAD OW	TC	L	NBR LNS D	I	DECREAS/DIV LFT SHD W/S	RDY W/S	RHT SHD W/S	MEDIAN WD/S	BR	INCRES/UNDI LFT SHD W/S	RDY W/S	RHT SHD W/S	SPC USE LNS WID	TOT RDY WID	MTCE A	SE	CITY NBR	ST FC	LEGAL SPEED D	IB	T R	P K	S T
44.04		43.85								1	1						3B	22B	3B		22	3	01		R3		55	R		
44.48		44.29	INTRSECTN		R	LONG LAKE RD 52400 E	CO		N																					
44.65		44.46	BEG BRIDGE	B		SPOKANE RIVER	ST			1	1						$$C	24P	$$C		24	3	01		R3		55	R		
						BRDG NUM 231/101																								
44.70		44.51	END CTLSEC			CONTROL SECTION 2240																								
			LEAVE CO			LINCOLN																								

SR 231 MAINLINE STATE ROUTE - SRSH COUNTY STEVENS DOT DISTRICT 6

SRMP	B	ARM	FEATURE	D	LR	DESCRIPTION	BRIDGE/UXING/XROAD OW	TC	L	NBR LNS D	I	DECREAS/DIV LFT SHD W/S	RDY W/S	RHT SHD W/S	MEDIAN WD/S	BR	INCRES/UNDI LFT SHD W/S	RDY W/S	RHT SHD W/S	SPC USE LNS WID	TOT RDY WID	MTCE A	SE	CITY NBR	ST FC	LEGAL SPEED D	IB	T R	P K	S T
44.70		44.51	ENTER CO			STEVENS				1	1						C	24P	C		24	4	01		R3	55	R		
			BEG CTLSEC			CONTROL SECTION 3330																							
44.74		44.55	END BRIDGE	B		SPOKANE RIVER				1	1						2B	22B	2B		22	4	01		R3	55	R		
45.00		44.81	MP MARKER		R	45																							
45.34		45.15	INTRSECTN		L	MARTHA BORDMAN RD	CO		N																				
45.42		45.23	INTRSECTN		R	SR 291	ST		N																				
46.00		45.81	MP MARKER		R	46																							
47.00		46.81	MP MARKER		R	47																							
48.00		47.81	MP MARKER		R	48																							
48.79		48.60	INTRSECTN		R	CORKSCREW CANYON RD	CO		N																				
49.00		48.81	MP MARKER		R	49																							
49.56		49.37	INTRSECTN		L	CEDAR 3RD ST	CO		N																				
49.88		49.69	INTRSECTN		L	SNODDY RD	CO		N																				
50.00		49.81	MP MARKER		R	50																							
50.37		50.18	MISC FEATR		R	SGN ENT FORD																							
50.39		50.20	INTRSECTN		R	FORD MAIN ST	CO		N																				
			INTRSECTN		L	FORD WELLPINIT RD	CO		N																				
50.47		50.28	INTRSECTN		R	FORD 2ND AVE	CO		N																				
50.55		50.36	INTRSECTN		R	FORD MAIN ST	CO		N																				
50.73		50.54	MISC FEATR		L	SGN ENT FORD																							
51.00		50.81	MP MARKER		R	51																							
52.00		51.81	MP MARKER		R	52																							
52.22		52.03	INTRSECTN		R	HAPPY HILL RD	CO		N																				
53.00		52.81	MP MARKER		R	53																							
53.35		53.16	INTRSECTN		L	NEWHOUSE LN	CO		N	1	1						3B	22B	3B		22	4	01		R3	55	R		
54.00		53.81	MP MARKER		R	54																							
54.30		54.11	INTRSECTN		R	RAIL CANYON RD	CO		N																				
55.00		54.81	MP MARKER		R	55																							
56.00		55.81	MP MARKER		R	56																							
56.02		55.83	BEG BRIDGE	B		SPRINGDALE ARROYO	ST			1	1						$$C	26B	$$C		26	4	01		R3	55	R		
						BRDG NUM 231/106.25																							
56.03		55.84	END BRIDGE	B		SPRINGDALE ARROYO				1	1						3B	22B	3B		22	4	01		R3	55	R		
57.00		56.81	MP MARKER		R	57																							
57.70		57.51	INTRSECTN		L	RESERVATION RD	CO		N																				
58.00		57.81	MP MARKER		R	58																							
59.00		58.81	MP MARKER		R	59																							
59.97		59.78	MP MARKER		R	60																							
60.00		59.81	INTRSECTN		R	HIDDEN RD	CO		N																				
60.73		60.54	INTRSECTN		R	NORRIS RD	CO		N																				
61.00		60.81	MP MARKER		R	61																							
61.59		61.40	INTRSECTN		R	NORRIS RD	CO		N																				
			INTRSECTN		L	CEMETERY RD	CO		N																				
61.60		61.41	ENTER CITY			SPRINGDALE				1	1						3B	22B	3B		22	4	01	1230	R3	45	R	P	

SR 231 MAINLINE STATE ROUTE - SRSH COUNTY STEVENS DOT DISTRICT 6

SRMP	B	ARM	FEATURE	D	LR	DESCRIPTION	BRIDGE/UXING/XROAD OW	TC	L	NBR LNS D	I	DECREAS/DIV LFT SHD W/S	RDY W/S	RHT SHD W/S	MEDIAN WD/S	BR	INCRES/UNDI LFT SHD W/S	RDY W/S	RHT SHD W/S	SPC USE LNS WID	TOT RDY WID	MTCE A	SE	CITY NBR	ST FC	LEGAL SPEED D	IB	T R	P K	S T
61.61		61.42	MISC FEATR		R	SGN ENT SPRINGDALE				1	1						3B	22B	3B		22	4	01	1230	R3	45		R	P	
61.85		61.66	BEG ST	I		SECOND ST				1	1						3B	22B	3B		22	4	01	1230	R3	45		R	P	*
			INTRSECTN		L	CEDAR AVE	CT		Y																					
61.86		61.67								1	1						3B	22B	3B		22	4	01	1230	R3	25		R	P	*
61.94		61.75	INTRSECTN		B	BIRCH AVE	CT		Y																					
62.02		61.83	INTRSECTN		B	ASPEN AVE	CT		Y																					
62.03		61.84	MP MARKER		R	62																								
62.14		61.95	INTRSECTN		R	SR 292	ST		Y																					
62.15		61.96	RR XING	B		NUM 59117A GRADE																								
62.16		61.97	INTRSECTN		L	1ST ST	CT		N																					
62.18		61.99	END ST	I		SECOND ST				1	1						21B	22B	21B		22	4	01	1230	R3	25		R	B	*
			BEG ST	I		SHAFFER ST																								
			INTRSECTN		R	GILL RD	CT		Y																					
62.25		62.06								1	1						8G	22B	8G		22	4	01	1230	R3	25		R	B	*
62.27		62.08	INTRSECTN		B	FIRST ST	CT		Y																					
62.41		62.22	END ST	I		SHAFFER ST				1	1						8G	22B	8G		22	4	01	1230	R3	35		R	B	*
			BEG ST	I		SECOND ST																								
			INTRSECTN		B	SCHOOL AVE	CT		Y																					
62.51		62.32								1	1						6G	23B	6G		23	4	01	1230	R3	35		R	B	*
62.68		62.49	BEG BRIDGE	B		SHEEP CREEK	ST			1	1						$$C	24B	$$C		24	4	01	1230	R3	35		R	B	*
						BRDG NUM 231/111.25																								
62.69		62.50	END BRIDGE	B		SHEEP CREEK				1	1						2B	23B	2B		23	4	01	1230	R3	35		R	B	*
62.81		62.62	UXING	B		BN RR	ST																							
						BRDG NUM 231/112																								
			RR XING	B		NUM 59118G STRUCTURE																								
62.99		62.80	INTRSECTN		R	LUMBER MILL ACCESS RD	CT		N																					
63.00		62.81	MP MARKER		R	63																								
63.03		62.84	INTRSECTN		L	SPRINGDALE-HUNTERS RD	CT		N																					
63.11		62.92	MISC FEATR		L	SGN ENT SPRINGDALE																								
63.13		62.94	LEAVE CITY			SPRINGDALE				1	1						2B	23B	2B		23	4	01	$$$$	R3	55		R	$	$
			END ST	I		SECOND ST																								
63.41		63.22	INTRSECTN		L	BOOK RD	CO		N																					
63.81		63.62	INTRSECTN		L	HESSELTINE RD	CO		N																					
64.00		63.81	MP MARKER		R	64																								
65.00		64.81	MP MARKER		R	65																								
65.43		65.24	INTRSECTN		R	BOYLES RD	CO		N																					
65.48		65.29	INTRSECTN		L	FOREST CENTER RD	CO		N																					
65.99		65.80	MP MARKER		R	66																								
66.51		66.32	INTRSECTN		R	GRAYS SIDING RD	CO		N																					
66.84		66.65	INTRSECTN		L	DEER CREEK RD	CO		N																					
67.00		66.81	MP MARKER		R	67																								
68.00		67.81	MP MARKER		R	68																								
69.00		68.81	MP MARKER		R	69																								

SR 231 MAINLINE STATE ROUTE - SRSH COUNTY STEVENS DOT DISTRICT 6

SRMP	B	ARM	FEATURE	D	LR	DESCRIPTION	BRIDGE/UXING/XROAD OW	TC	L	NBR LNS D	I	DECREAS/DIV LFT SHD W/S	RDY W/S	RHT SHD W/S	MEDIAN WD/S	BR	INCRES/UNDI LFT SHD W/S	RDY W/S	RHT SHD W/S	SPC USE LNS WID	TOT RDY WID	MTCE A	SE	CITY NBR	ST FC	LEGAL SPEED D	IB	T R	P K	S T
69.06		68.87								1	1						2B	23B	2B		23	4	01		R3		55	R		
70.00		69.81	MP MARKER		R	70																								
70.01		69.82	INTRSECTN		L	BETTERIDGE RD	CO		N	1	1						2B	22B	2B		22	4	01		R3		55	R		
70.27		70.08	RR XING	B		NUM 59129U GRADE																								
70.43		70.24	INTRSECTN		R	BULLDOG CRK RD	CO		N																					
71.00		70.81	MP MARKER		R	71																								
71.30		71.11	INTRSECTN		R	HUFFMAN RD	CO		N	1	1						2B	22B	2B		22	4	01		R3		35	R		
71.46		71.27	INTRSECTN		R	KULZER RD	CO		N																					
71.56		71.37	INTRSECTN		R	VALLEY ST	CO		N																					
71.62		71.43	MISC FEATR		R	SGN ENT VALLEY																								
71.77		71.58	INTRSECTN		R	HEMLOCK ST	CO		Y																					
			INTRSECTN		L	WAITTS LAKE RD	CO		Y																					
71.83		71.64	INTRSECTN		R	4TH AVE	CO		Y																					
71.85		71.66	WYE CONN		R	4TH AVE	CO		Y																					
71.90		71.71	INTRSECTN		B	3RD AVE	CO		Y																					
72.00		71.81	MP MARKER		R	72																								
72.06		71.87	MISC FEATR		L	SGN ENT VALLEY				1	1						2B	22B	2B		22	4	01		R3		55	R		
73.00		72.81	MP MARKER		R	73																								
74.00		73.81	MP MARKER		R	74																								
75.00		74.81	MP MARKER		R	75																								
75.14		74.95	INTRSECTN		L	NEWTON LN	CO		N																					
75.16		74.97	INTRSECTN		B	SR 395	ST	SS	Y																					
			END CTLSEC			CONTROL SECTION 3330																								
			END ROUTE																											

SR 260 MAINLINE STATE ROUTE - SRSH COUNTY FRANKLIN DOT DISTRICT 6

SRMP	B	ARM	FEATURE	D	LR	DESCRIPTION	BRIDGE/XING/XROAD/OW	TC	L	NBR/LNS/D	I	DECREAS/DIV LFT/SHD/W/S	RDY/W/S	RHT/SHD/W/S	MEDIAN/WD/S	BR	INCRES/UNDI LFT/SHD/W/S	RDY/W/S	RHT/SHD/W/S	SPC/USE/LNS/WID	TOT/RDY/WID	MTCE/A	SE	CITY/NBR	ST/FC	LEGAL SPEED/D	IB	T/R	P/K	S/T
24.73		23.21	BEG ROUTE			MAIN ROUTE				1	1						6B	22B	6B		22	2	01	0595	R3	45		R	P	
						SR 17 TO SR 26/WASHTUCNA																								
			ENTER CITY			KAHLOTUS																								
			BEG CTLSEC			CONTROL SECTION 1130																								
			INTRSECTN		L	SR 21	ST		Y																					
			INTRSECTN		R	VIOLET AVE	CT		Y																					
24.80		23.28	INTRSECTN		B	DURHAM AVE	CT		Y																					
24.86		23.34	BEG BRIDGE	B		DRY WASH	ST			1	1						$$C	34P	$$C		34	2	01	0595	R3	45		R	P	
						BRDG NUM 260/016																								
24.88		23.36	END BRIDGE	B		DRY WASH				1	1						6B	22B	6B		22	2	01	0595	R3	45		R	P	
24.97		23.45	INTRSECTN		L	N MARYLAND ST	CT		N																					
25.01		23.49	INTRSECTN		R	SR 263	ST		Y																					
			INTRSECTN		L	SPOKANE AVE	CT		Y																					
25.02		23.50	MP MARKER		R	25																								
25.16		23.64	INTRSECTN		R	KAHLOTUS LAKE RD	CT		N	1	1						2B	22B	2B		22	2	01	0595	R3	45		R	P	
25.31		23.79								1	1						2B	22B	2B		22	2	01	0595	R3	65		R	P	
25.33		23.81	LEAVE CITY			KAHLOTUS				1	1						2B	22B	2B		22	2	01	$$$$	R3	65		R	$	
25.42		23.90	MISC FEATR		L	SGN ENT KAHLOTUS																								
26.00		24.48	MP MARKER		R	26																								
27.00		25.48	MP MARKER		R	27																								
27.99		26.47	MP MARKER		R	28																								
28.22		26.70								1	1						6B	22B	6B		22	2	01		R3	65		R		
28.76		27.24	INTRSECTN		R	FRY RD	PV		N																					
29.00		27.48	MP MARKER		R	29																								
30.00		28.48	MP MARKER		R	30																								
30.42		28.90	INTRSECTN		L	PERRY RD	CO		N																					
31.00		29.48	MP MARKER		R	31																								
31.10		29.58	INTRSECTN		R	GILL RD	CO		N																					
32.00		30.48	MP MARKER		R	32																								
32.48		30.96	INTRSECTN		R	PALMER RD	PV		N																					
			INTRSECTN		L	PALMER RD	CO		N																					
33.00		31.48	MP MARKER		R	33																								
33.06		31.54	INTRSECTN		R	SR 261	ST		N																					
34.00		32.48	MP MARKER		R	34																								
35.00		33.48	MP MARKER		R	35																								
35.01B		33.49	BEG EQ			BEGIN BACK																								
35.01		33.50	EQUATION			035.02B=035.01				1	1						$$C	34P	$$C		34	2	01		R3	65		R		
			BEG BRIDGE	B		DRY RUN	ST																							
						BRDG NUM 260/021																								
35.02		33.51	END BRIDGE	B		DRY RUN				1	1						6B	22B	6B		22	2	01		R3	65		R		
36.00		34.49	MP MARKER		R	36																								
36.99		35.48	MP MARKER		R	37																								
37.09		35.58	INTRSECTN		R	NUNAMAKER RD	CO		N																					

SR 260 MAINLINE STATE ROUTE - SRSH COUNTY FRANKLIN DOT DISTRICT 6

SRMP	B	ARM	FEATURE	D	LR	DESCRIPTION	BRIDGE/UXING/XROAD OW	TC	L	NBR LNS D	I	DECREAS/DIV LFT SHD W/S	RDY W/S	RHT SHD W/S	MEDIAN WD/S	BR	INCRES/UNDI LFT SHD W/S	RDY W/S	RHT SHD W/S	SPC USE LNS WID	TOT RDY WID	MTCE A	SE	CITY NBR	ST FC	LEGAL SPEED D	IB	T R	P K	S T
37.18		35.67	MISC FEATR	R		SGN ENT ADAMS COUNTY				1	1						6B	22B	6B		22	2	01		R3	65	R		
			MISC FEATR	L		SGN ENT FRANKLIN COUNTY																							
37.19		35.68	END CTLSEC			CONTROL SECTION 1130																							
			LEAVE CO			FRANKLIN																							

SR 260 MAINLINE STATE ROUTE - SRSH COUNTY ADAMS DOT DISTRICT 6

SRMP	B	ARM	FEATURE	D	LR	DESCRIPTION	BRIDGE/UXING/XROAD OW	TC	L	NBR LNS D	I	DECREAS/DIV LFT SHD W/S	RDY W/S	RHT SHD W/S	MEDIAN WD/S	BR	INCRES/UNDI LFT SHD W/S	RDY W/S	RHT SHD W/S	SPC USE LNS WID	TOT RDY WID	MTCE A	SE	CITY NBR	ST FC	LEGAL SPEED D	IB	T R	P K	S T
37.19		35.68	ENTER CO			ADAMS				1	1						5B	22B	5B		22	2	01		R3		65	R		
			BEG CTLSEC			CONTROL SECTION 0141																								
37.24		35.73	MISC FEATR	B		24K COUNTY BOUNDARY																								
38.00		36.49	MP MARKER		R	38																								
38.52		37.01	ENTER CITY			WASHTUCNA				1	1						5B	22B	5B		22	2	01	1390	R3		25	R	P	
38.53		37.02	INTRSECTN		L	PVT RD	PV		N																					
38.60		37.09	INTRSECTN		R	KLEIN RD	CT		N																					
38.64		37.13								1	1						4A	24A	4A		24	2	01	1390	R3		25	R	P	
38.65		37.14	MISC FEATR		R	SGN ENT WASHTUCNA																								
38.74		37.23	BEG ST	I		MAIN ST				1	1						$$C	64A	$$C		64	2	01	1390	R3		25	R	B	*
			INTRSECTN		B	WILLOW ST	CT		Y																					
38.84		37.33	INTRSECTN		B	SPRING ST	CT		Y																					
38.95		37.44	INTRSECTN		B	COOPER ST	CT		Y																					
39.05		37.54	INTRSECTN		B	BOOTH AVE	CT		Y	1	1						4A	24A	4A		24	2	01	1390	R3		25	R	B	*
39.13		37.62	INTRSECTN		B	MAY ST	CT		Y	1	1						4A	24A	4A		24	2	01	1390	R3		25	R	P	*
39.21		37.70	INTRSECTN		B	CANAL ST	CT		Y																					
39.22		37.71	BEG BRIDGE	B		WASHTUCNA ARROYO	ST			1	1						$$C	22A	$$W		22	2	01	1390	R3		25	R	P	*
						BRDG NUM 260/103.25																								
39.23		37.72	END BRIDGE	B		WASHTUCNA ARROYO				1	1						4A	24A	4A		24	2	01	1390	R3		25	R	P	*
39.32		37.81	END ST	I		MAIN ST				1	1						4A	24A	4A		24	2	01	1390	R3		25	R	P	$
			INTRSECTN		B	NORTH ST	CT		Y																					
39.49		37.98	INTRSECTN		B	SR 26	ST	SS	Y																					
			END CTLSEC			CONTROL SECTION 0141																								
			END ROUTE																											

SR 261 MAINLINE STATE ROUTE - SRSH COUNTY FRANKLIN DOT DISTRICT 6

SRMP	B	ARM	FEATURE	D	LR	DESCRIPTION	BRIDGE/UXING/XROAD OW	TC	L	NBR LNS D	I	DECREAS/DIV LFT SHD W/S	RDY W/S	RHT SHD W/S	MEDIAN WD/S	BR	INCRES/UNDI LFT SHD W/S	RDY W/S	RHT SHD W/S	SPC USE LNS WID	TOT RDY WID	MTCE A	SE	CITY NBR	ST FC	LEGAL SPEED D	IB	T R	P K	S T
15.20		15.18	BEG ROUTE			MAIN ROUTE				1	1						4B	21B	4B		21	2	01		R3		50	R		
						SR 12 TO SR 90																								
			BEG CTLSEC			CONTROL SECTION 1124																								
15.38		15.36	ENT/EXIT		R	LYONS FERRY STATE PARK	ST		N																					
15.59		15.57	INTRSECTN		L	FISH HATCHERY RD	CO		N	1	1						2G	22B	2G		22	2	01		R3		50	M		
15.62		15.60	INTRSECTN		R	LYONS FERRY STATE PARK	CO		N																					
15.70		15.68	UXING	B		UP RR	ST																							
						BRDG NUM 261/202																								
			RR XING	B		NUM 813935N STRUCTURE																								
16.00		15.98	MP MARKER		R	16																								
16.70		16.68								1	1						2B	21B	2B		21	2	01		R3		50	M		
17.00		16.98	MP MARKER		R	17																								
18.00		17.98	MP MARKER		R	18																								
19.00		18.98	MP MARKER		R	19																								
19.49		19.47								1	1						2B	21B	2B		21	2	01		R3		50	R		
19.99		19.97	MP MARKER		R	20																								
20.68		20.64	EQUATION			020.66 =020.68																								
			INTRSECTN		R	PALOUSE FALLS RD	CO		N																					
21.00		20.96	MP MARKER		R	21																								
21.87		21.83	INTRSECTN		L	DAVIN RD	CO		N																					
22.00		21.96	MP MARKER		R	22																								
22.71		22.67								1	1						2B	21B	2B		21	2	01		R3		50	M		
23.00		22.96	MP MARKER		R	23																								
24.00		23.96	MP MARKER		R	24																								
24.61		24.57								1	1						2B	21B	2B		21	2	01		R3		50	R		
25.00		24.96	MP MARKER		R	25																								
26.00		25.96	MP MARKER		R	26																								
26.53		26.49	INTRSECTN		R	NUNAMAKER RD	CO		N																					
27.00		26.96	MP MARKER		R	27																								
27.85		27.81								1	1						2B	21B	2B		21	2	01		R3		50	M		
28.02		27.98	MP MARKER		R	28																								
29.00		28.96	MP MARKER		R	29																								
29.39		29.35	BEG COINCI			SR 260 MP033.06				$	$						$$$	$$$	$$$		$$$	$	$$		$$		$$	$		
			END CTLSEC			CONTROL SECTION 1124																								
			INTRSECTN	B		SR 260	ST	SS	N																					
33.53		33.49	LEAVE CO			FRANKLIN																								

SR 261 MAINLINE STATE ROUTE - SRSH COUNTY ADAMS DOT DISTRICT 6

SRMP	B	ARM	FEATURE	D	LR	DESCRIPTION	BRIDGE/UXING/XROAD OW	TC	L	NBR LNS D	I	DECREAS/DIV LFT SHD W/S	RDY W/S	RHT SHD W/S	MEDIAN WD/S	BR	INCRES/UNDI LFT SHD W/S	RDY W/S	RHT SHD W/S	SPC USE LNS WID	TOT RDY WID	MTCE A	SE	CITY NBR	ST FC	LEGAL SPEED D	IB	T R	P K	S T
33.53		33.49	ENTER CO			ADAMS																								
35.83		35.79	ENTER CITY			WASHTUCNA				1	1						2B	22B	2B		22	2	01	1390	R3	25	R	P	
			BEG CTLSEC			CONTROL SECTION 0131																								
			INTRSECTN	B		SR 26	ST	SS	Y																					
			END COINCI			SR 260 MP039.49																								
35.86		35.82	INTRSECTN	L		AUSTIN RD	CT		Y																					
35.96		35.92								1	1						2B	22B	2B		22	2	01	1390	R3	55	R	P	
36.00		35.96	MP MARKER	R		36																								
36.06		36.02	BEG BRIDGE	B		DRY RUN	ST			1	1						$$C	26B	$$C		26	2	01	1390	R3	55	R	P	
						BRDG NUM 261/304																								
36.07		36.03	END BRIDGE	B		DRY RUN				1	1						2B	22B	2B		22	2	01	1390	R3	55	R	P	
36.15		36.11	ENT/EXIT	R		BUSINESS	PV		N																					
36.28		36.24	LEAVE CITY			WASHTUCNA				1	1						2B	22B	2B		22	2	01	$$$$	R3	55	R	$	
37.00		36.96	MP MARKER	R		37																								
37.44		37.40	WYE CONN	R		STARK RD	CO		N																					
37.48		37.44	INTRSECTN	R		STARK RD	CO		N																					
37.53		37.49	BEG BRIDGE	B		DRY RUN	ST			1	1						$$C	26B	$$C		26	2	01		R3	55	R		
						BRDG NUM 261/306																								
37.54		37.50	END BRIDGE	B		DRY RUN				1	1						2B	22B	2B		22	2	01		R3	55	R		
38.00		37.96	MP MARKER	R		38																								
38.05		38.01	BEG BRIDGE	B		DRY RUN	ST			1	1						$$C	26B	$$C		26	2	01		R3	55	R		
						BRDG NUM 261/307																								
38.06		38.02	END BRIDGE	B		DRY RUN				1	1						2B	22B	2B		22	2	01		R3	55	R		
38.10		38.06	INTRSECTN	R		BENGE WASHTUCNA RD	CO		N																					
38.85		38.81	INTRSECTN	R		HAASE RD	CO		N																					
38.99		38.95	MP MARKER	R		39																								
39.99		39.95	MP MARKER	R		40																								
40.43		40.39	INTRSECTN	L		GILLIS RD	CO		N																					
40.98		40.94	MP MARKER	R		41																								
41.79		41.75	INTRSECTN	L		RAY RD	CO		N																					
41.97		41.93	MP MARKER	R		42																								
42.86		42.82	INTRSECTN	L		LEE RD	CO		N																					
42.93		42.89	WYE CONN	L		LEE RD	CO		N																					
43.00		42.96	MP MARKER	R		43																								
43.02		42.98	INTRSECTN	L		ELLENGER RD	CO		N																					
43.84		43.80								1	1						2B	22B	2B		22	2	01		R3	55	L		
43.97		43.93	MP MARKER	R		44																								
44.83		44.79	INTRSECTN	B		SUTTON RD	CO		N																					
44.84		44.80								1	1						3B	22B	3B		22	2	01		R3	55	L		
45.00		44.96	MP MARKER	R		45																								
45.85		45.81	INTRSECTN	R		HERMAN RD	CO		N																					
45.94		45.90	INTRSECTN	R		BELL RD	CO		N																					
46.00		45.96	MP MARKER	R		46																								

SR 261 MAINLINE STATE ROUTE - SRSH COUNTY ADAMS DOT DISTRICT 6

SRMP	B	ARM	FEATURE	D	LR	DIRECTION TO INVENTORY / LEFT/RIGHT INDICATOR / DESCRIPTION	BRIDGE-UXING-XROAD-OW	TC	L	WIDTH AND SURFACE INFORMATION: NBR LNS D	I	DECREAS/DIV LFT SHD W/S	RDY W/S	RHT SHD W/S	MEDIAN-WD/S	BR	INCRES/UNDI LFT SHD W/S	RDY W/S	RHT SHD W/S	SPC USE LNS WID	TOT RDY WID	MTCE A	SE	CITY NBR	CLASSIFICATIONS: ST FC	LEGAL SPEED D	IB	T R	P K	S T
46.75		46.71								1	1						3B	22B	3B		22	2	01		R3	55	L		
47.00		46.96	MP MARKER		R	47																							
47.66		47.62	BEG BRIDGE	B		DRY RUN	ST			1	1						$$C	26P	$$C		26	2	01		R3	55	L		
						BRDG NUM 261/311																							
47.67		47.63	END BRIDGE	B		DRY RUN				1	1						3B	22B	3B		22	2	01		R3	55	L		
47.93		47.89	INTRSECTN		R	PROVIDENCE RD	CO		N																				
48.02		47.98	MP MARKER		R	48																							
48.25		48.21	INTRSECTN		L	PROVIDENCE RD	CO		N																				
48.53		48.41	EQUATION			048.45 =048.53																							
48.99		48.87	MP MARKER		R	49																							
49.36		49.24	INTRSECTN		R	PRESNELL RD	CO		N																				
50.00		49.88	MP MARKER		R	50																							
50.37		50.25	INTRSECTN		L	ROWE RD	CO		N																				
51.01		50.89	MP MARKER		R	51																							
51.38		51.26	INTRSECTN		B	RALSTON-BENGE RD	CO		N	1	1						3B	22B	3B		22	2	01		R3	55	R		
52.01		51.89	MP MARKER		R	52																							
52.99		52.87	MISC FEATR		R	SGN RALSTON UNINC																							
53.00		52.88	MP MARKER		R	53																							
53.12		53.00								1	1						2B	22B	2B		22	2	01		R3	55	R		
53.20		53.08	BEG BRIDGE	B		LIND COULEE	ST																						
						BRDG NUM 261/315.25																							
53.21		53.09	END BRIDGE	B		LIND COULEE																							
53.39		53.27	INTRSECTN		L	LIND RALSTON RD	CO		N																				
53.41		53.29	INTRSECTN		R	CALLOWAY RD	CO		N																				
53.44		53.32	INTRSECTN		L	CALLOWAY RD	CO		N																				
53.46		53.34	WYE CONN		L	CALLOWAY RD	CO		N																				
53.47		53.35	INTRSECTN		R	BENZEL RD	CO		N																				
53.49		53.37	MISC FEATR		L	SGN RALSTON UNINC																							
54.00		53.88	MP MARKER		R	54																							
54.46		54.34	INTRSECTN		B	ROLOFF RD	CO		N																				
55.01		54.89	MP MARKER		R	55																							
55.21		55.09	INTRSECTN		L	WHITTLESY RD	CO		N																				
55.57		55.45	INTRSECTN		B	SACKMAN RD	CO		N																				
56.00		55.88	MP MARKER		R	56																							
56.45		56.33	INTRSECTN		L	PVT RD	PV		N																				
			INTRSECTN		R	FRANZ RD	CO		N																				
57.00		56.88	MP MARKER		R	57																							
57.65		57.53	INTRSECTN		R	LEISLE RD	CO		N																				
57.72		57.60	BEG BRIDGE	B		DRY RUN	ST			1	1						$$C	24B	$$C		24	2	01		R3	55	R		
						BRDG NUM 261/320																							
57.73		57.61	END BRIDGE	B		DRY RUN				1	1						2B	22B	2B		22	2	01		R3	55	R		
58.00		57.88	MP MARKER		R	58																							
58.87		58.75	INTRSECTN		B	HARDER RD	CO		N																				

SR 261 MAINLINE STATE ROUTE - SRSH COUNTY ADAMS DOT DISTRICT 6

SRMP	B	ARM	FEATURE	D	LR	DESCRIPTION	BRIDGE/UXING/XROAD OW	TC	L	NBR LNS D	I	DECREAS/DIV LFT SHD W/S	RDY W/S	RHT SHD W/S	MEDIAN WD/S	BR	INCRES/UNDI LFT SHD W/S	RDY W/S	RHT SHD W/S	SPC USE LNS WID	TOT RDY WID	MTCE A	SE	CITY NBR	ST FC	LEGAL SPEED D	IB	T R	P K	S T
58.95		58.83								1	1						2B	22B	2B		22	2	01		R3		55	R		
59.00		58.88	MP MARKER		R	59																								
59.88		59.76	INTRSECTN		B	URQUHART RD	CO		N																					
60.00		59.88	MP MARKER		R	60																								
61.01		60.89	MP MARKER		R	61																								
61.90		61.78	INTRSECTN		R	HEINEMANN RD	CO		N																					
62.00		61.88	MP MARKER		R	62																								
62.47		62.35								1	1						2B	22B	2B		22	2	01		R3		35	R		
62.52		62.40	ENT/EXIT		L	TRUCK STOP	PV		Y																					
62.59		62.47	ENT/EXIT		L	TRUCK STOP	PV		Y																					
62.65		62.53								1	1						4A	24A	4A		24	2	01		R3		35	R		
62.69		62.57	INTRSECTN		R	E WEBER RD	CO		Y	1	1						8A	24A	8A		24	2	01		R3		35	R		
			ON RAMP		L	SR 90	ST		Y																					
62.80		62.68	UXING	B		SR 90 EB BRDG NUM 090/322S	ST																							
62.83		62.71	UXING	B		SR 90 WB BRDG NUM 090/322N	ST																							
			MP MARKER		R	63																								
			END CTLSEC			CONTROL SECTION 0131																								
			END ROUTE																											

INTERSECTION DETAIL

SRMP	B	ARM	TURN LANES L NEAR LGT	WD	R NEAR LGT	WD	L FAR LGT	WD	R FAR LGT	WD	ACCELERATION LANES LEFT LGT	WD	L-CNTR LGT	WD	R-CNTR LGT	WD	RIGHT LGT	WD
62.52		62.40							.04	12								
62.59		62.47							.02	12								

SR 263 MAINLINE STATE ROUTE - SRSH COUNTY FRANKLIN DOT DISTRICT 6

SRMP	B ARM	FEATURE	D	LR	DESCRIPTION	BRIDGE/UXING/XROAD OW	TC	L	NBR LNS D	I	DECREAS/DIV LFT SHD W/S	RDY W/S	RHT SHD W/S	MEDIAN WD/S	BR	INCRES/UNDI LFT SHD W/S	RDY W/S	RHT SHD W/S	SPC USE LNS WID	TOT RDY WID	MTCE A	SE	CITY NBR	ST FC	LEGAL SPEED D	IB	T R	P K	S T
0.00	0.00	BEG ROUTE			MAIN ROUTE				1	1						2B	22B	2B		22	2	01		R3	50		L		
					PRT OF WINDUST TO SR 260																								
		BEG CTLSEC			CONTROL SECTION 1120																								
		MISC FEATR B			BEG RTE-PORT OF WINDUST																								
0.02	0.02	INTRSECTN		R	PORT OF WINDUST	OT		N																					
0.12	0.12	INTRSECTN		R	WINDUST STATION #37	OT		N																					
0.18	0.18	INTRSECTN		R	WINDUST PARK	OT		N																					
0.39	0.39	INTRSECTN		R	WINDUST PARK	OT		N																					
0.43	0.43	INTRSECTN		L	WALLACE WALKER RD	CO		N																					
1.00	1.00	MP MARKER		R	1																								
1.09	1.09								1	1						3B	22B	3B		22	2	01		R3	50		L		
2.00	2.00	MP MARKER		R	2																								
2.64	2.64								1	1						1B	22B	1B		22	2	01		R3	50		L		
3.00	3.00	MP MARKER		R	3																								
3.06	3.06	BEG SU LN		R	CLIMBING		11B		1	1						1B	22B	1B	11	33	2	01		R3	50		M		
		INTRSECTN		R	LOWER MONUMENTAL DAM	OT		N																					
3.28	3.28	END SU LN		R	CLIMBING		11B		1	1						1B	22B	1B	$$$	22	2	01		R3	50		M		
3.31	3.31	INTRSECTN		R	NAVIGATION LOCK	OT		Y																					
3.39	3.39	INTRSECTN		R	BOAT LAUNCH RD	OT		N																					
3.95	3.95	INTRSECTN		R	PVT RD	PV		N																					
4.00	4.00	MP MARKER		R	4																								
5.00	5.00	MP MARKER		R	5																								
6.00	6.00	MP MARKER		R	6																								
7.00	7.00	MP MARKER		R	7																								
8.00	8.00	MP MARKER		R	8																								
8.42	8.42	INTRSECTN		R	BARRY RD	PV		N																					
8.54	8.54	INTRSECTN		L	PASCO KAHLOTUS RD	CO	SS	N	1	1						4B	22B	4B		22	2	01		R3	35		M		
8.83	8.83	ENTER CITY			KAHLOTUS				1	1						4B	22B	4B		22	2	01	0595	R3	25		M	P	*
		BEG ST		I	SPOKANE ST																								
		MISC FEATR		R	SGN ENT KAHLOTUS																								
9.00	9.00	MP MARKER		R	9				1	1						4A	22A	4A		22	2	01	0595	R3	25		M	P	*
9.01	9.01	INTRSECTN		L	WASHINGTON ST	CT		Y																					
9.03	9.03	INTRSECTN		R	DEPOT RD	CT		N																					
9.05	9.05	WYE CONN		L	WESTON ST	CT		Y	1	1						4A	22A	4A		22	2	01	0595	R3	25		L	P	*
9.06	9.06	INTRSECTN		L	WESTON ST	CT		Y																					
9.11	9.11	BEG BRIDGE B			KAHLOTUS RELIEF	ST			1	1						$$C	26P	$$C		26	2	01	0595	R3	25		L	P	*
					BRDG NUM 263/010																								

INTERSECTION DETAIL

SRMP	B ARM	TURN LANES L NEAR LGT WD	R NEAR LGT WD	L FAR LGT WD	R FAR LGT WD	ACCELERATION LANES LEFT-- LGT WD	L-CNTR LGT WD	R-CNTR LGT WD	RIGHT- LGT WD
3.31	3.31		.03 11						

SR 263 MAINLINE STATE ROUTE - SRSH COUNTY FRANKLIN DOT DISTRICT 6

SRMP	B	ARM	FEATURE	D	LR	DESCRIPTION	BRIDGE/UXING/XROAD OW	TC	L	NBR LNS D	I	DECREAS/DIV LFT SHD W/S	RDY W/S	RHT SHD W/S	MEDIAN WD/S	BR	INCRES/UNDI LFT SHD W/S	RDY W/S	RHT SHD W/S	SPC USE LNS WID	TOT RDY WID	MTCE A	SE	CITY NBR	ST FC	LEGAL SPEED D	IB	T R	P K	S T
9.12		9.12	END BRIDGE	B		KAHLOTUS RELIEF				1	1						6A	22A	6A		22	2	01	0595	R3	25	L	P	*
9.24		9.24	END ST	I		SPOKANE ST																								
			INTRSECTN		B	SR 260	ST	SS	Y																					
			END CTLSEC			CONTROL SECTION 1120																								
			END ROUTE																											

SR 270 MAINLINE STATE ROUTE - SRSH COUNTY WHITMAN DOT DISTRICT 6

SRMP	B ARM	FEATURE	D	LR	DESCRIPTION	BRIDGE/UXING/XROAD OW	TC	L	NBR LNS D	I	DECREAS/DIV LFT SHD W/S	RDY W/S	RHT SHD W/S	MEDIAN WD/S	BR	INCRES/UNDI LFT SHD W/S	RDY W/S	RHT SHD W/S	SPC USE LNS	WID	TOT RDY WID	MTCE A	SE	CITY NBR	ST FC	LEGAL SPEED D	IB	T R	P K	S T
0.00	0.00	BEG ROUTE			MAIN ROUTE				1	1						6A	24A	5A			24	2	01		R1	55	R		
					SR 195/PULLMAN TO IDAHO																									
		BEG CTLSEC			CONTROL SECTION 3831																									
		INTRSECTN	B		SR 195	ST	SS	Y																						
0.06	0.06	OFF RAMP		L	SR 195 NB	ST		Y	1	1						8A	24A	8A			24	2	01		R1	55	R		
0.70	0.70	ENTER CITY			PULLMAN				1	1						8A	24A	8A			24	2	01	1025	U1	55	R	B	*
		BEG ST	I		DAVIS WAY																									
0.76	0.76	MISC FEATR		R	SGN ENT PULLMAN																									
0.85	0.85	INTRSECTN		R	GOLDEN HILLS DR	CT		Y	1	1						3A	24A	3A			24	2	01	1025	U1	55	R	B	*
0.99	0.99	INTRSECTN		R	NW PARKWOOD DR	PV		Y																						
1.00	1.00	MP MARKER		R	1																									
1.01	1.01	MISC FEATR		R	BUS PULLOUT																									
1.16	1.16								1	1						3A	24A	3A			24	2	01	1025	U1	45	R	B	*
1.17	1.17	BEG SU LN		C	TWO WAY TURN		12A		1	1						3A	24A	3A		12	36	2	01	1025	U1	45	R	B	*
1.22	1.22	END SU LN		C	TWO WAY TURN		12A		1	1						3A	24A	3A		$$$	24	2	01	1025	U1	45	R	B	*
		INTRSECTN		R	CORY LN	CT		Y																						
1.25	1.25	MISC FEATR		R	BUS PULLOUT																									
1.30	1.30	BEG SU LN		C	TWO WAY TURN		12A		1	1						3A	24A	3A		12	36	2	01	1025	U1	45	R	B	*
1.43	1.43	END SU LN		C	TWO WAY TURN		12A		1	1						3A	24A	3A		$$$	24	2	01	1025	U1	45	R	B	*
1.44	1.44	INTRSECTN		R	PARK WEST DR	CT		Y																						
1.57	1.57	INTRSECTN		R	WAWAWAI RD	CT		Y	1	1						4A	40A	$$C			40	2	01	1025	U1	45	R	B	*
		ENT/EXIT		L	WSDOT SHOP	ST		Y																						
1.77	1.77	BEG SU LN		L	CLIMBING		11A		1	1						4A	29A	C		11	40	2	01	1025	U1	45	R	B	*
1.95	1.95	INTRSECTN		L	CITY ST	CT		N																						
2.00	2.00	MP MARKER		R	2																									
2.03	2.03	INTRSECTN		R	OLSEN ST	CT		Y																						
2.11	2.11								1	1						4A	29A	C		11	40	2	01	1025	U1	25	R	B	*
2.16	2.16	INTRSECTN		L	TRANSIT AREA	ST		Y																						
2.19	2.19	END SU LN		L	CLIMBING		11A		2	2						$$C	64A	C		$$$	64	2	01	1025	U1	25	R	B	*
		INTRSECTN		L	STATE ST	CT		Y																						
2.25	2.25	WYE CONN		L	SR 27	ST		Y																						
2.27	2.27	END ST	I		DAVIS WAY				1	1						C	54A	C			54	2	01	1025	U1	25	R	B	*
		BEG ST	I		GRAND AVE																									

INTERSECTION DETAIL

SRMP	B ARM	L NEAR LGT	WD	R NEAR LGT	WD	L FAR LGT	WD	R FAR LGT	WD	LEFT LGT	WD	L-CNTR LGT	WD	R-CNTR LGT	WD	RIGHT LGT	WD
						TURN LANES				ACCELERATION LANES							
0.85	0.85			.06	12	.03	12										
0.99	0.99					.03	12										
1.22	1.22					.03	12										
1.44	1.44					.03	12										
1.57	1.57	.03	12			.03	12										

SR 270 MAINLINE STATE ROUTE - SRSH COUNTY WHITMAN DOT DISTRICT 6

SRMP	B ARM	FEATURE	D	LR	DESCRIPTION	BRIDGE/UXING/XROAD OW	TC	L	NBR LNS D	I	DECREAS/DIV LFT SHD W/S	RDY W/S	RHT SHD W/S	MEDIAN WD/S	BR	INCRES/UNDI LFT SHD W/S	RDY W/S	RHT SHD W/S	SPC USE LNS WID	TOT RDY WID	MTCE A	SE	CITY NBR	ST FC	LEGAL SPEED D	IB	T R	P K	S T
2.27	2.27	INTRSECTN		L	SR 27	ST	SG	Y	1	1							C	54A	C		54	2	01	1025	U1	25	R	B	*
		INTRSECTN		L	OLSON ST	CT	SG	Y																					
2.33	2.33	WYE CONN		L	SR 270 WB	ST		Y																					
2.34	2.34	INTRSECTN		L	SR 270 WB-MAIN ST	ST	SG	Y																					
		INTRSECTN		R	MAIN ST	CT	SG	Y																					
		MISC FEATR	D		COUPLET - COPULLMN																								
2.40	2.40	END ST		I	GRAND AVE				$	2							C	34A	C		34	2	01	1025	U1	25	R	B	*
		BEG ST		I	PARADISE ST																								
		INTRSECTN		R	SR 27-GRAND AVE	ST	SG	Y																					
2.43	2.43	INTRSECTN		B	HIGH ST	CT		Y																					
2.48	2.48									2							C	39A	C		39	2	01	1025	U1	25	R	B	*
2.51	2.51	INTRSECTN		B	KAMIAKEN ST	CT	SG	Y																					
2.56	2.56	INTRSECTN		B	PINE ST	CT		Y																					
2.60	2.60	INTRSECTN		R	DANIEL ST	CT		Y		2							C	31A	C		31	2	01	1025	U1	25	R	P	*
2.66	2.66	WYE CONN		L	SR 270 COUPLET	ST		Y																					
2.67	2.67	END ST		I	PARADISE ST				2	2							C	56A	C		56	2	01	1025	U1	25	R	P	*
		BEG ST		I	MAIN ST																								
		INTRSECTN		L	SR 270 COPULLMN (COUPLT)	CT		Y																					
		MISC FEATR	D		COUPLET - COPULLMN																								
2.71	2.71	WYE CONN		R	SPRING ST	CT		Y																					
2.72	2.72	INTRSECTN		R	SPRING ST	CT	SG	Y																					
2.73	2.73								2	2							C	54A	C		54	2	01	1025	U1	25	R	P	*
2.74	2.74	INTRSECTN		L	SPRING ST	CT	SG	Y																					
2.82	2.82	BEG BRIDGE	B		S FORK PALOUSE RIVER	ST			2	2							W	54P	W		54	2	01	1025	U1	25	R	P	*
					BRDG NUM 270/003																								
2.84	2.84	END BRIDGE	B		S FORK PALOUSE RIVER				2	2							4A	46A	4A		46	2	01	1025	U1	25	R	P	*
2.86	2.86								2	2							4A	46A	4A		46	2	01	1025	U1	35	R	P	*
2.90	2.90	END ST		I	MAIN ST																								
		BEG ST		I	E MAIN ST																								
2.96	2.96	RR XING		B	NUM 66270H STRUCTURE				2	2							$$W	54P	$$W		54	2	01	1025	U1	35	R	P	*
		BEG BRIDGE	B		NP UP RR	ST																							
					BRDG NUM 270/004																								
2.98	2.98	END BRIDGE	B		NP UP RR				2	2							4A	46A	4A		46	2	01	1025	U1	35	R	P	*
3.02	3.02	INTRSECTN		R	LATAH ST	CT		Y																					
3.03	3.03	BEG SU LN		C	TWO WAY TURN			12A	2	2							$$C	52A	$$C	12	64	2	01	1025	U1	35	R	P	*
3.13	3.13	END SU LN		C	TWO WAY TURN			12A	2	2							C	72A	C	$$$	72	2	01	1025	U1	35	R	P	*

INTERSECTION DETAIL

SRMP	B ARM	TURN LANES L NEAR LGT WD	R NEAR LGT WD	L FAR LGT WD	R FAR LGT WD	ACCELERATION LANES LEFT LGT WD	L-CNTR LGT WD	R-CNTR LGT WD	RIGHT LGT WD
2.27	2.27			.04 11					
2.40	2.40		.06 12						

SR 270 MAINLINE STATE ROUTE - SRSH COUNTY WHITMAN DOT DISTRICT 6

SRMP	B ARM	FEATURE	D	LR	DESCRIPTION	BRIDGE/UXING/XROAD OW	TC	L	NBR LNS D	I	DECREAS/DIV LFT SHD W/S	RDY W/S	RHT SHD W/S	MEDIAN WD/S	BR	INCRES/UNDI LFT SHD W/S	RDY W/S	RHT SHD W/S	SPC USE LNS WID	TOT RDY WID	MTCE A	SE	CITY NBR	ST FC	LEGAL SPEED D	IB	T R	P K	S T
3.14	3.14								2	2						C	72A	C		72	2	01	1025	U1	35	R	P	*
3.16	3.16	WYE CONN		L	STADIUM WAY	CT		Y																				
3.18	3.18	INTRSECTN		L	STADIUM WAY	CT	SG	Y																				
3.19	3.19	WYE CONN		L	STADIUM WAY	CT		Y																				
3.22	3.22	BEG SU LN		C	TWO WAY TURN	12A			2	2						C	64A	C	12	76	2	01	1025	U1	35	R	P	*
3.25	3.25								2	2						C	52A	C	12	64	2	01	1025	U1	35	R	P	*
3.43	3.43	END SU LN		C	TWO WAY TURN	12A			2	2						8A	44A	8A	$$$	44	2	01	1025	U1	35	R	P	*
		INTRSECTN		R	BISHOP BLVD	CT	SG	Y																				
3.76	3.76								2	2						8A	44A	8A		44	2	01	1025	U1	55	R	P	*
3.95	3.95	INTRSECTN		L	FOREST WAY	CT		Y																				
3.97	3.97	BEG SU LN		C	TWO WAY TURN	14A			2	2						8A	44A	8A	14	58	2	01	1025	U1	55	R	P	*
4.02	4.02	MP MARKER		R	4																							
4.05	4.05								2	2						8A	48A	8A	14	62	2	01	1025	U1	55	R	P	*
4.44	4.44	END SU LN		C	TWO WAY TURN	14A			2	2						8A	62A	8A	$$$	62	2	01	1025	U1	55	R	P	*
4.50	4.50	END ST	I		E MAIN ST				2	2						8A	62A	8A		62	2	01	1025	U1	55	R	P	$
		INTRSECTN		L	AIRPORT RD	CT	SG	Y																				
4.51	4.51	INTRSECTN		R	PVT RD	PV	SG	Y																				
4.58	4.58	BEG SU LN		C	TWO WAY TURN	14A			2	2						8A	48A	8A	14	62	2	01	1025	U1	55	R	P	
4.99	4.99	MP MARKER		R	5																							
5.56	5.56	MISC FEATR		L	SGN ENT PULLMAN																							
5.59	5.59	LEAVE CITY			PULLMAN				2	2						8A	48A	8A	14	62	2	01	$$$$	U1	55	R	$	
5.73	5.73	ENT/EXIT		L	PVT RD	PV		Y																				
5.90	5.90								2	2						8A	48A	8A	14	62	2	01		R1	55	R		
5.99	5.99	MP MARKER		R	6																							
7.02	7.02	MP MARKER		R	7																							
7.36	7.36	INTRSECTN		R	SUNSHINE RD	CO		N																				
8.03	8.03	MP MARKER		R	8																							
8.68	8.68	INTRSECTN		R	GARRISON RD	CO		N																				
8.85	8.85								2	2						8A	48A	8A	14	62	2	01		R1	45	R		
8.91	8.91	INTRSECTN		R	GARRISON RD	CO		N																				

INTERSECTION DETAIL

SRMP	B ARM	TURN LANES L NEAR LGT	WD	R NEAR LGT	WD	L FAR LGT	WD	R FAR LGT	WD	ACCELERATION LANES LEFT LGT	WD	L-CNTR LGT	WD	R-CNTR LGT	WD	RIGHT LGT	WD
3.16	3.16									.03	12						
3.18	3.18	.04	12														
3.19	3.19							.04	12								
3.43	3.43					.04	12										
3.95	3.95	.03	12					.03	12								
4.50	4.50	.03	14					.11	12								
4.51	4.51					.03	14										
8.68	8.68			.03	14												

SR 270 MAINLINE STATE ROUTE - SRSH COUNTY WHITMAN DOT DISTRICT 6

SRMP	B ARM	FEATURE	D	LR	DIRECTION TO INVENTORY / LEFT/RIGHT INDICATOR / DESCRIPTION	BRIDGE-UXING-XROAD- OW	TC	L	NBR LNS D	I	DECREAS/DIV LFT SHD W/S	RDY W/S	RHT SHD W/S	MEDIAN-WD/S	BR	INCRES/UNDI LFT SHD W/S	RDY W/S	RHT SHD W/S	SPC USE LNS WID	TOT RDY WID	MTCE A	SE	CITY NBR	ST FC	LEGAL SPEED D	IB	T R	P K	S T
8.94	8.94								2	2						8A	48A	8A	14	62	2	01		R1	45	R		
9.01	9.01	END SU LN	C		TWO WAY TURN			14A	2	2						8A	62A	8A	$$$	62	2	01		R1	45	R		
9.03	9.03	MP MARKER	R		9																							
9.07	9.07	INTRSECTN	L		AIRPORT RD		CO	SG	Y																			
9.08	9.08	BEG SU LN	C		TWO WAY TURN			14A	2	2						8A	48A	8A	14	62	2	01		R1	45	R		
9.41	9.41	INTRSECTN	R		CO RD		CO		Y																			
9.85	9.85	CHG SU LN	C		TWO WAY TURN			12A	2	2						6A	48A	6A	12	60	2	01		R1	45	R		
9.89	9.89	END SU LN	C		TWO WAY TURN			12A	2	2						6A	48A	6A	$$$	48	2	01		R1	45	R		
		BORDER STA	R		IDAHO STATE LINE																							
					OWNER USC																							
		END CTLSEC			CONTROL SECTION 3831																							
		END ROUTE																										

INTERSECTION DETAIL

SRMP	B ARM	TURN LANES L NEAR LGT	WD	R NEAR LGT	WD	L FAR LGT	WD	R FAR LGT	WD	ACCELERATION LANES LEFT-- LGT	WD	L-CNTR LGT	WD	R-CNTR LGT	WD	RIGHT- LGT	WD
9.07	9.07	.03	14					.10	12								

SR 270 COUPLET PULLMN STATE ROUTE - SRSH COUNTY WHITMAN DOT DISTRICT 6

SRMP	B	ARM	FEATURE	D	LR	DESCRIPTION	BRIDGE/UXING/XROAD OW	TC	L	NBR LNS D	I	DECREAS/DIV LFT SHD W/S	RDY W/S	RHT SHD W/S	MEDIAN WD/S	BR	INCRES/UNDI LFT SHD W/S	RDY W/S	RHT SHD W/S	SPC USE LNS WID	TOT RDY WID	MTCE A	SE	CITY NBR	ST FC	LEGAL SPEED D	IB	T R	P K	S T
2.67		0.00	BEG ROUTE			PULLMN				2								C	27A	C		27	2	01	1025	U1		25	L	B *
						MAIN ST TO GRAND																								
			ENTER CITY			PULLMAN																								
			BEG CTLSEC			CONTROL SECTION 3831																								
			BEG ST	I		MAIN																								
			INTRSECTN		L	SR 270	ST		Y																					
2.69		0.02	WYE CONN		L	SR 270	ST		Y	3								C	56A	C		56	2	01	1025	U1		25	L	B *
2.76		0.09	INTRSECTN		B	PINE ST	CT	SG	Y																					
2.81		0.14	INTRSECTN		B	KAMIAKEN ST	CT	SG	Y																					
2.88		0.21	WYE CONN		R	SR 270	ST		Y	2								C	44A	C		44	2	01	1025	U1		25	L	B *
2.90		0.23	END ST	I		MAIN																								
			INTRSECTN		B	SR 270-GRAND AVE	ST	SG	Y																					
			END CTLSEC			CONTROL SECTION 3831																								
			END SECTN			PULLMN																								

SR 271 MAINLINE STATE ROUTE - SRSH COUNTY WHITMAN DOT DISTRICT 6

SRMP	B ARM	FEATURE	D	LR	DIRECTION TO INVENTORY / LEFT/RIGHT INDICATOR / DESCRIPTION	BRIDGE-UXING-XROAD-OW	TC	L	NBR LNS D	I	DECREAS/DIV LFT SHD W/S	RDY W/S	RHT SHD W/S	MEDIAN-WD/S	BR	INCRES/UNDI LFT SHD W/S	RDY W/S	RHT SHD W/S	SPC USE LNS WID	TOT RDY WID	MTCE A	SE	CITY NBR	ST FC	LEGAL SPEED D	IB	T R	P K	S T
0.00	0.00	BEG ROUTE			MAIN ROUTE				1	1						1B	22B	1B		22	2	02	0890	R3	45		R	P	
					SR 27/OAKESDLE TO SR 195																								
		ENTER CITY			OAKESDALE																								
		BEG CTLSEC			CONTROL SECTION 3808																								
		INTRSECTN		R	SR 27	ST		N																					
0.22	0.22	LEAVE CITY			OAKESDALE				1	1						1B	22B	1B		22	2	02	$$$$	R3	55		R	$	
0.97	0.97	INTRSECTN		L	HODGES RD #2800	CO		N																					
1.00	1.00	MP MARKER		R	1																								
1.15	1.15	INTRSECTN		R	RUSSELL RD #0100	CO		N																					
1.49	1.49	BEG BRIDGE	B		MCCOY CREEK	ST																							
					BRDG NUM 271/002.25																								
1.50	1.50	END BRIDGE	B		MCCOY CREEK																								
2.00	2.00	MP MARKER		R	2				1	1						1B	22B	1B		22	2	02		R3	30		R		
2.28	2.28	INTRSECTN		R	CARTER RD #0115	CO		N																					
2.36	2.36	BEG BRIDGE	B		MCCOY CREEK	ST																							
					BRDG NUM 271/003.35																								
2.37	2.37	END BRIDGE	B		MCCOY CREEK																								
2.83	2.83	INTRSECTN		L	SHEAHAN RD	CO		N																					
3.00	3.00	MP MARKER		R	3																								
3.34	3.34								1	1						1B	22B	1B		22	2	02		R3	55		R		
4.00	4.00	MP MARKER		R	4																								
4.50	4.50	INTRSECTN		R	L D JOHNSON RD #0070	CO		N																					
4.67	4.67	BEG BRIDGE	B		BOX CREEK	ST																							
					BRDG NUM 271/004																								
4.68	4.68	END BRIDGE	B		BOX CREEK																								
4.76	4.76	RR XING	B		NUM 58905N GRADE																								
5.00	5.00	MP MARKER		R	5				1	1						5B	22B	5B		22	2	02		R3	55		R		
5.05	5.05	BEG BRIDGE	B		PINE CREEK	ST			1	1						$$C	32B	$$C		32	2	02		R3	55		R		
					BRDG NUM 271/004.45																								
5.06	5.06	END BRIDGE	B		PINE CREEK				1	1						5B	22B	5B		22	2	02		R3	55		R		
5.09	5.09								1	1						1B	22B	1B		22	2	02		R3	55		R		
5.29	5.29								1	1						5B	22B	5B		22	2	02		R3	55		R		
5.34	5.34	BEG BRIDGE	B		PINE CREEK	ST			1	1						$$C	32B	$$C		32	2	02		R3	55		R		
					BRDG NUM 271/005.55																								
5.35	5.35	END BRIDGE	B		PINE CREEK				1	1						5B	22B	5B		22	2	02		R3	55		R		
5.38	5.38								1	1						1B	22B	1B		22	2	02		R3	55		R		
5.99	5.99	MP MARKER		R	6																								
6.40	6.40	INTRSECTN		L	FILE RD #2020	CO		N																					
6.47	6.47	BEG BRIDGE	B		CREEK	ST																							
					BRDG NUM 271/006.65																								
6.48	6.48	END BRIDGE	B		CREEK																								
6.99	6.99	MP MARKER		R	7																								
7.63	7.63								1	1						6B	22B	6B		22	2	02		R3	55		R		

SR 271 MAINLINE STATE ROUTE - SRSH COUNTY WHITMAN DOT DISTRICT 6

SRMP	B	ARM	FEATURE	D	LR	DESCRIPTION	BRIDGE/UXING/XROAD OW	TC	L	NBR LNS D	I	DECREAS/DIV LFT SHD W/S	RDY W/S	RHT SHD W/S	MEDIAN WD/S	BR	INCRES/UNDI LFT SHD W/S	RDY W/S	RHT SHD W/S	SPC USE LNS WID	TOT RDY WID	MTCE A	SE	CITY NBR	ST FC	LEGAL SPEED D	IB	T R	P K	S T
7.73		7.73								1	1						6B	22B	6B		22	2	02		R3	55	R		
7.83		7.83	INTRSECTN	R		C W HUGHES RD #0073	CO		N																				
8.00		8.00	MP MARKER	R		8																							
8.13		8.13								1	1						6B	22B	6B		22	2	02		R3	35	R		
8.30		8.30								1	1						6B	23B	6B		23	2	02		R3	35	R		
8.38		8.38	ON RAMP	L		SR 195	ST		Y	1	1						4A	23A	4A		23	2	02		R3	35	R		
			OFF RAMP	R		SR 195	ST		Y																				
8.44		8.44	BEG BRIDGE B			SR 195	ST			1	1						$$W	32P	$$W		32	2	02		R3	35	R		
						BRDG NUM 271/010																							
8.48		8.48	END BRIDGE B			SR 195																							
			END CTLSEC			CONTROL SECTION 3808																							
			END ROUTE																										

SR 272 MAINLINE STATE ROUTE - SRSH COUNTY WHITMAN DOT DISTRICT 6

SRMP	B	ARM	FEATURE	D	LR	DESCRIPTION	BRIDGE/XING/XROAD/OW	TC	L	NBR/LNS/D	I	DECREAS/DIV LFT/SHD/W/S	RDY/W/S	RHT/SHD/W/S	MEDIAN/WD/S	BR	INCRES/UNDI LFT/SHD/W/S	RDY/W/S	RHT/SHD/W/S	SPC/USE/LNS/WID	TOT/RDY/WID	MTCE/A	SE	CITY/NBR	ST/FC	LEGAL SPEED/D	IB	T/R	P/K	S/T
0.00		0.00	BEG ROUTE			MAIN ROUTE				1	1						C	44A	C		44	2	01	0230	R3	25		R	B	
						SR 195/COLFAX TO IDAHO																								
			ENTER CITY			COLFAX																								
			BEG CTLSEC			CONTROL SECTION 3834																								
			INTRSECTN	B		SR 195	ST	SG	Y																					
0.05		0.05	INTRSECTN	B		MILL ST	CT		Y	1	1						1G	26A	1G		26	2	01	0230	R3	25		R	P	
0.15		0.15	LEAVE CITY			COLFAX				1	1						$$$	26A	$$$		26	2	01	$$$$	R3	25		R	$	
0.44		0.44	INTRSECTN	L		HAUSER RD	PV		Y																					
0.45		0.45								1	1						1G	20A	1G		20	2	01		R3	25		R		
0.52		0.52								1	1						1G	20A	1G		20	2	01		R3	35		R		
0.80		0.80	INTRSECTN	L		COLFAX CEMETERY RD	PV		N																					
0.81		0.81	BEG SU LN	L		SLOW VEHICLE 12B				1	1						$$$	20B	1G	12	32	2	01		R3	35		R		
0.90		0.90	END SU LN	L		SLOW VEHICLE 12B				1	1						1G	20B	1G	$$$	20	2	01		R3	35		R		
1.00		1.00	MP MARKER	R		1																								
1.17		1.17	INTRSECTN	L		HILTY RD #2520	CO		N	1	1						2G	23B	2G		23	2	01		R3	50		R		
1.99		1.99	MP MARKER	R		2																								
2.10		2.10	INTRSECTN	R		CHICKEN RANCH RD #5030	CO		N																					
3.00		3.00	MP MARKER	R		3																								
3.99		3.99	INTRSECTN	L		HILTY RD #2520	CO		N																					
4.00		4.00	MP MARKER	R		4																								
4.99		4.99	MP MARKER	R		5																								
5.18		5.18								1	1						4B	22B	4B		22	2	01		R3	50		R		
5.20		5.20	INTRSECTN	L		GLENWOOD RD #2450	CO		N																					
5.23		5.23	BEG BRIDGE	B		CLEAR CREEK	ST																							
						BRDG NUM 272/003C																								
5.24		5.24	END BRIDGE	B		CLEAR CREEK																								
5.31		5.31								1	1						2G	23B	2G		23	2	01		R3	50		R		
5.38		5.38	INTRSECTN	R		CLEAR CREEK RD #5020	CO		N																					
5.40		5.40	WYE CONN	R		CLEAR CREEK RD #5020	CO		N																					
5.89		5.89	INTRSECTN	L		MIKE JOHNSON RD #2560	CO		N																					
6.00		6.00	MP MARKER	R		6																								
6.99		6.99	MP MARKER	R		7																								
7.11		7.11	INTRSECTN	L		VANTINE RD #2550	CO		N	1	1						1G	24B	1G		24	2	01		R3	50		R		
8.00		8.00	MP MARKER	R		8																								
8.36		8.36	INTRSECTN	L		DRAPER-BROWN RD #2530	CO		N																					
8.68		8.68	INTRSECTN	R		JAMES RD #5050	CO		N																					
8.99		8.99	MP MARKER	R		9																								
9.99		9.99	MP MARKER	R		10																								
10.05		10.05	INTRSECTN	L		LANGE RD #2410	CO		N																					
10.08		10.08	INTRSECTN	R		SWANSON RD #5205	CO		N																					
11.00		11.00	MP MARKER	R		11																								
11.51		11.51	INTRSECTN	L		ALTERGOTT RD #2420	CO		N																					
11.68		11.68	INTRSECTN	L		ALTERGOTT RD #2420	CO		N																					

SR 272 MAINLINE STATE ROUTE - SRSH COUNTY WHITMAN DOT DISTRICT 6

SRMP	B	ARM	FEATURE	D	LR	DESCRIPTION	BRIDGE/XROAD OW	TC	L	NBR LNS D	I	DECREAS/DIV LFT SHD W/S	RDY W/S	RHT SHD W/S	MEDIAN WD/S	BR	INCRES/UNDI LFT SHD W/S	RDY W/S	RHT SHD W/S	SPC USE LNS	WID	TOT RDY WID	MTCE A	SE	CITY NBR	ST FC	LEGAL SPEED D	IB	T R	P K	S T
11.70		11.70								1	1						1G	24B	1G			24	2	01		R3	50	R			
11.99		11.99	MP MARKER		R	12																									
12.56		12.56	INTRSECTN		R	BLAIR RD #5110	CO		N																						
12.74		12.74	INTRSECTN		R	BLAIR CUT OFF RD #5120	CO		N																						
13.00		13.00	MP MARKER		R	13																									
13.25		13.25								1	1						1G	22B	1G			22	2	01		R3	50	R			
13.84		13.84	BEG SU LN		R	SLOW VEHICLE 12B				1	1						1G	22B	$$$	12		34	2	01		R3	50	R			
13.88		13.88	END SU LN		R	SLOW VEHICLE 12B				1	1						1G	22B	1G	$$$		22	2	01		R3	50	R			
13.99		13.99	MP MARKER		R	14																									
14.85		14.85	INTRSECTN		R	FRAZEN RD #5215	CO		N																						
14.99		14.99	MP MARKER		R	15																									
15.50		15.50	BEG SU LN		L	SLOW VEHICLE 14B				1	1						$$$	22B	1G	14		36	2	01		R3	50	R			
15.55		15.55	END SU LN		L	SLOW VEHICLE 14B				1	1						1G	22B	1G	$$$		22	2	01		R3	50	R			
15.87		15.87	BEG BRIDGE	B		PALOUSE RIVER	ST			1	1						$$C	26B	$$C			26	2	01		R3	50	R			
						BRDG NUM 272/006																									
15.90		15.90	END BRIDGE	B		PALOUSE RIVER				1	1						1G	24B	1G			24	2	01		R3	25	R			
15.99		15.99	MP MARKER		R	16																									
16.03		16.03	RR XING	B		NUM 66181R GRADE																									
16.06		16.06	RR XING	B		NUM 66119F GRADE																									
16.07		16.07								1	1						1G	24A	1G			24	2	01		R3	25	R			
16.09		16.09	INTRSECTN		R	PVT RD	PV		N																						
16.12		16.12	MISC FEATR		R	SGN ENT PALOUSE																									
16.17		16.17	INTRSECTN		R	W CHURCH ST	CO		N																						
16.28		16.28	ENTER CITY			PALOUSE				1	1						1G	24A	1G			24	2	01	0955	R3	25	R	P		
16.30		16.30	BEG ST	I		CHURCH				1	1						1G	24A	1G			24	2	01	0955	R3	25	R	P	*	
			INTRSECTN		R	TAMARACK ST	CT		Y																						
16.37		16.37	INTRSECTN		R	FIR ST	CT		Y																						
16.40		16.40	RR XING	B		NUM 66120A STRUCTURE				1	1						$$C	30P	$$C			30	2	01	0955	R3	25	R	P	*	
			BEG BRIDGE	B		BN RR	ST																								
						BRDG NUM 272/008																									
16.42		16.42	END BRIDGE	B		BN RR				1	1						1G	24A	1G			24	2	01	0955	R3	25	R	P	*	
16.52		16.52	LEAVE CITY			PALOUSE				$	$						$$$	$$$	$$$			$$$	$	$$	$$$$	$$	$$	$	$	$	
			END ST	I		CHURCH																									
			BEG COINCI			SR 027 MP015.33																									
			END CTLSEC			CONTROL SECTION 3834																									
			INTRSECTN		B	SR 27	ST	SS	Y																						
16.78		16.77	ENTER CITY			PALOUSE				1	1						C	68A	C			68	2	01	0955	R3	25	R	B	*	
			EQUATION			016.77 =016.78																									
			BEG CTLSEC			CONTROL SECTION 3835																									
			BEG ST	I		MAIN																									
			INTRSECTN		B	SR 27	ST	RF	Y																						
			END COINCI			SR 027 MP015.08																									
16.83		16.82	INTRSECTN		B	BEACH ST	CT		Y																						

SR 272 MAINLINE STATE ROUTE - SRSH COUNTY WHITMAN DOT DISTRICT 6

SRMP	B	ARM	FEATURE	D	LR	DESCRIPTION		DIRECTION TO INVENTORY / LEFT/RIGHT INDICATOR	BRIDGE / UXING / XROAD / OW	TC	L	NBR / LNS / D	I	DECREAS/DIV LFT SHD W/S	RDY W/S	RHT SHD W/S	MEDIAN WD/S	BR	INCRES/UNDI LFT SHD W/S	RDY W/S	RHT SHD W/S	SPC USE LNS WID	TOT RDY WID	MTCE A	SE	CITY NBR	ST FC	LEGAL SPEED D	IB	T R	P K	S T
16.88		16.87	INTRSECTN		L	HALL ST			CT		Y	1	1							C	68A	C		68	2	01	0955	R3		25	R	B	*
17.00		16.99	MP MARKER		R	17																											
17.03		17.02	END ST	I		MAIN						1	1							1G	24B	1G		24	2	01	0955	R3		25	R	P	$
			INTRSECTN		L	H ST			CT		Y																						
17.11		17.10	INTRSECTN		R	S RIVER RD			CT		Y																						
17.14		17.13	RR XING	B		NUM 859334J GRADE																											
17.17		17.16	INTRSECTN		R	NORTH RIVER RD			CT		Y																						
17.31		17.30	INTRSECTN		R	8TH ST E			CT		Y																						
17.35		17.34										1	1							1G	24B	1G		24	2	01	0955	R3		40	R	P	
17.51		17.50	INTRSECTN		L	LYND RD			CT		N																						
17.58		17.57	MISC FEATR		L	SGN ENT PALOUSE																											
17.63		17.62	LEAVE CITY			PALOUSE						1	1							1G	24B	1G		24	2	01	$$$$	R3		55	R	$	
17.95		17.94	BEG SU LN		R	SLOW VEHICLE		12B				1	1							1G	24B	$$$	12	36	2	01		R3		55	R		
17.99		17.98	END SU LN		R	SLOW VEHICLE		12B				1	1							1G	24B	1G	$$$	24	2	01		R3		55	R		
			MP MARKER		R	18																											
18.40		18.39	INTRSECTN		L	STAN WILLCOX RD #1580			CO		N																						
18.56		18.55	BEG SU LN		L	SLOW VEHICLE		12B				1	1							$$$	24B	1G	12	36	2	01		R3		55	R		
18.60		18.59	END SU LN		L	SLOW VEHICLE		12B				1	1							1G	24B	1G	$$$	24	2	01		R3		55	R		
19.00		18.99	MP MARKER		R	19																											
19.23		19.22	BORDER STA		R	IDAHO STATE LINE																											
						OWNER USC																											
			END CTLSEC			CONTROL SECTION 3835																											
			END ROUTE																														

SR 274 MAINLINE STATE ROUTE - SRSH COUNTY WHITMAN DOT DISTRICT 6

SRMP	B ARM	FEATURE	D	LR	DESCRIPTION	BRIDGE/UXING/XROAD OW	TC	L	NBR LNS D	I	DECREAS/DIV LFT SHD W/S	RDY W/S	RHT SHD W/S	MEDIAN WD/S	BR	INCRES/UNDI LFT SHD W/S	RDY W/S	RHT SHD W/S	SPC USE LNS WID	TOT RDY WID	MTCE A	SE	CITY NBR	ST FC	LEGAL SPEED D	IB	T R	P K	S T
0.00	0.00	BEG ROUTE			MAIN ROUTE				1	1						4B	22B	4B		22	2	02	1285	R3	25		R	P	*
					SR 27/TEKOA TO IDAHO																								
		ENTER CITY			TEKOA																								
		BEG CTLSEC			CONTROL SECTION 3839																								
		BEG ST	I		POPLAR ST																								
		INTRSECTN		R	SR 27	ST		Y																					
0.01	0.01	INTRSECTN		L	N CROSBY ST	CT		Y																					
0.07	0.07	INTRSECTN		L	N BROADWAY	CT		Y																					
0.13	0.13	END ST	I		POPLAR ST				1	1						4B	22B	4B		22	2	02	1285	R3	25		R	P	$
		INTRSECTN		L	N HOWARD ST	CT		Y																					
0.27	0.27	MISC FEATR		L	SGN ENT TEKOA																								
0.30	0.30								1	1						4B	22B	4B		22	2	02	1285	R3	35		R	P	
0.45	0.45	LEAVE CITY			TEKOA				1	1						4B	22B	4B		22	2	02	$$$$	R3	55		R	$	
1.00	1.00	MP MARKER		R	1																								
1.27	1.27								1	1						2B	22B	2B		22	2	02		R3	55		R		
1.74	1.74	WYE CONN		L	CATHOLIC CEMETERY RD	CO		N	1	1						1B	22B	1B		22	2	02		R3	55		R		
1.78	1.78	INTRSECTN		L	CATHOLIC CEMETERY RD	CO		N																					
1.88	1.88	INTRSECTN		L	LOVELL VALLEY RD	CO		N																					
1.91	1.91	INTRSECTN		R	STATELINE RD #1070	CO		N																					
1.92	1.92	BORDER STA		R	IDAHO ST LINE																								
					OWNER USC																								
		END CTLSEC			CONTROL SECTION 3839																								
		END ROUTE																											

SR 278 MAINLINE STATE ROUTE - SRSH COUNTY SPOKANE DOT DISTRICT 6

SRMP	B	ARM	FEATURE	DIRECTION TO INVENTORY / LEFT/RIGHT INDICATOR	DESCRIPTION	BRIDGE-UXING-XROAD- OW	TC	L	NBR LNS D	I	WIDTH AND SURFACE INFORMATION: DECREAS/DIV LFT SHD W/S	RDY W/S	RHT SHD W/S	MEDIAN-WD/S	BR	INCRES/UNDI LFT SHD W/S	RDY W/S	RHT SHD W/S	SPC USE LNS WID	TOT RDY WID	MTCE A	SE	CITY NBR	ST FC	LEGAL SPEED D	IB	T R	P K	S T
0.00		0.00	BEG ROUTE		MAIN ROUTE				1	1						3G	24A	3G		24	1	02	1100	R3	25		R	P	*
					SR 27 TO IDAHO ST LINE																								
			ENTER CITY		ROCKFORD																								
			BEG CTLSEC		CONTROL SECTION 3210																								
			BEG ST	I	EMMA ST																								
			INTRSECTN	B	SR 27	ST	SS	Y																					
0.09		0.09	MISC FEATR	R	SGN ENT ROCKFORD																								
0.16		0.16	INTRSECTN	R	MAPLE ST	CT		Y																					
0.19		0.19							1	1						10G	26A	3G		26	1	02	1100	R3	25		R	P	*
0.23		0.23	INTRSECTN	R	PINE ST	CT		Y	1	1						10G	26A	10G		26	1	02	1100	R3	25		R	B	*
0.29		0.29	INTRSECTN	R	WEAVER ST-CAMPBELL RD	CT		Y	1	1						6G	24A	6G		24	1	02	1100	R3	25		R	B	*
			INTRSECTN	L	WEAVER ST	CT		Y																					
0.35		0.35	INTRSECTN	R	RIVER ST	CT		Y	1	1						6G	24A	6G		24	1	02	1100	R3	25		R	P	*
0.36		0.36	BEG BRIDGE	B	ROCK CREEK	ST			1	1						$$W	32A	$$W		32	1	02	1100	R3	25		R	P	*
					BRDG NUM 278/002																								
0.38		0.38	END BRIDGE	B	ROCK CREEK				1	1						C	38A	C		38	1	02	1100	R3	25		R	P	*
0.44		0.44	INTRSECTN	R	WILLOW ST	CT		Y																					
0.50		0.50	END ST	I	EMMA ST				1	1						$	54A	C		54	1	02	1100	R3	25		R	B	*
			BEG ST	I	FIRST ST																								
			INTRSECTN	L	FIRST ST	CT	AF	Y																					
			INTRSECTN	L	EMMA ST	CT	AF	Y																					
0.57		0.57							1	1						10G	26A	10G		26	1	02	1100	R3	25		R	B	*
0.61		0.61	INTRSECTN	R	CHURCH ST	CT		Y																					
0.67		0.67							1	1						10G	26B	10G		26	1	02	1100	R3	25		R	B	*
0.68		0.68	INTRSECTN	L	SPRING ST	CT		Y																					
0.72		0.72	INTRSECTN	L	LAKE ST	CT		Y	1	1						3G	26B	3G		26	1	02	1100	R3	25		R	P	*
0.82		0.82	INTRSECTN	L	A ST	CT		Y																					
0.89		0.89	INTRSECTN	L	B ST	CT		Y																					
0.96		0.96	INTRSECTN	L	C ST	CT		Y	1	1						2B	20B	2B		20	1	02	1100	R3	25		R	P	*
1.00		1.00	MP MARKER	L	1																								
1.03		1.03	INTRSECTN	L	D ST	CT		N																					
1.07		1.07	MISC FEATR	L	SGN ENT ROCKFORD																								
1.09		1.09	LEAVE CITY		ROCKFORD				1	1						2B	20B	2B		20	1	02	$$$$	R3	55		R	$	*
			END ST	I	FIRST ST																								
			BEG ST	I	HOXIE RD																								
1.18		1.18	BEG BRIDGE	B	ROCK CREEK	ST			1	1						$$C	26B	$$C		26	1	02		R3	55		R		*
					BRDG NUM 278/004																								
1.21		1.21	END BRIDGE	B	ROCK CREEK				1	1						5B	22B	5B		22	1	02		R3	55		R		*
1.91		1.91	INTRSECTN	R	HARVARD RD	CO		N																					
1.97		1.97	MP MARKER	R	2																								
2.16		2.16	INTRSECTN	R	CHATCOLET RD	CO		N																					
2.19		2.19	BEG BRIDGE	B	ROCK CREEK	ST			1	1						$$C	26B	$$C		26	1	02		R3	55		R		*
					BRDG NUM 278/006																								

SR 278 MAINLINE STATE ROUTE - SRSH COUNTY SPOKANE DOT DISTRICT 6

SRMP	B	ARM	FEATURE	D	LR	DESCRIPTION	BRIDGE/UXING/XROAD OW	TC	L	NBR LNS D	I	DECREAS/DIV LFT SHD W/S	RDY W/S	RHT SHD W/S	MEDIAN WD/S	BR	INCRES/UNDI LFT SHD W/S	RDY W/S	RHT SHD W/S	SPC USE LNS WID	TOT RDY WID	MTCE A	SE	CITY NBR	ST FC	LEGAL SPEED D	IB	T R	P K	S T
2.22		2.22	END BRIDGE	B		ROCK CREEK				1	1						5B	22B	5B		22	1	02		R3	55	R		*
2.73		2.73	INTRSECTN		L	MOLTER RD	CO		N																				
2.74		2.74	BEG BRIDGE	B		MURPHY CREEK	ST			1	1						$$C	26B	$$C		26	1	02		R3	55	R		*
						BRDG NUM 278/008																							
2.76		2.76	END BRIDGE	B		MURPHY CREEK				1	1						5B	22B	5B		22	1	02		R3	55	R		*
2.96		2.96	MP MARKER		R	3																							
2.97		2.97	INTRSECTN		R	MOLTER RD	CO		N																				
3.56		3.56	INTRSECTN		L	DUNKLE RD	CO		N																				
3.97		3.97	MP MARKER		R	4																							
4.97		4.97	MP MARKER		R	5																							
5.50		5.50	END ST	I		HOXIE RD																							
			MISC FEATR		B	IDAHO STATE LINE																							
			END CTLSEC			CONTROL SECTION 3210																							
			END ROUTE																										

SR 290 MAINLINE STATE ROUTE - SRSH COUNTY SPOKANE DOT DISTRICT 6

SRMP	B ARM	FEATURE	D	LR	DESCRIPTION	BRIDGE/UXING/XROAD OW	TC	L	NBR LNS D	I	DECREAS/DIV LFT SHD W/S	RDY W/S	RHT SHD W/S	MEDIAN WD/S	BR	INCRES/UNDI LFT SHD W/S	RDY W/S	RHT SHD W/S	SPC USE LNS WID	TOT RDY WID	MTCE A	SE	CITY NBR	ST FC	LEGAL SPEED D	IB	T R	P K	S T
0.07	0.00	BEG ROUTE			MAIN ROUTE				1		8A	22A	C							22	1	02	1220	U1	40		R	P	*
					SR 90/SPOKANE TO IDAHO																								
		ENTER CITY			SPOKANE																								
		BEG CTLSEC			CONTROL SECTION 3234																								
		BEG ST		I	HAMILTON ST																								
		UXING		D	SR 90	ST																							
					BRDG NUM 090/562																								
0.11	0.04	UXING		D	E-W RAMP	ST																							
					BRDG NUM 290/4.7E-W																								
0.14	0.07	BEG BRIDGE	I		2ND AVE	ST			1	1	8A	22A	C	375O		W	26P	W		48	1	02	1220	U1	$$ 40		R	P	*
					BRDG NUM 290/004.6N																								
0.17	0.10	MISC FEATR		R	GORE (SR 90 R128244)																								
0.18	0.11								1	1	8A	22A	C	350O		W	64P	W		86	1	02	1220	U1	40		R	P	*
0.19	0.12	END BRIDGE	I		2ND AVE				1	1	8A	22A	C	325O		8A	13A	8A		35	1	02	1220	U1	40		R	P	*
0.20	0.13	BEG BRIDGE	D		2ND AVE	ST			1	1	$$W	28P	W	300O		8A	13A	8A		41	1	02	1220	U1	40		R	P	*
					BRDG NUM 290/4.6E-E																								
0.23	0.16	END BRIDGE	D		2ND AVE				1	1	8A	16A	5A	250O		8A	13A	8A		29	1	02	1220	U1	40		R	P	*
0.25	0.18								1	1	8A	16A	5A	200O		8A	13A	8A		29	1	02	1220	U1	40		R	P	*
0.27	0.20								1	1	8A	16A	$$$	6A	JE	$$$	13A	8A		29	1	02	1220	U1	40		R	P	*
0.28	0.21	MISC FEATR		L	GORE (R100040)																								
0.30	0.23	MISC FEATR		LC	GORE (SR 90 S128188)				1	1	8A	12A		6A	JE		13A	8A		25	1	02	1220	U1	40		R	P	*
0.31	0.24	ON RAMP		R	SR 90 WB	ST		Y	1	2	8A	12A		6A	JE		27A	8A		39	1	02	1220	U1	40		R	P	*
0.33	0.26	ON RAMP		R	2ND AVE	ST		Y	1	3	8A	12A		6A	JE		38A	8A		50	1	02	1220	U1	40		R	P	*
0.34	0.27								1	3	$$$	13A		6A	JE		38A	8A		51	1	02	1220	U1	40		R	P	*
0.40	0.33	OFF RAMP		L	2ND AVE	ST		Y	2	2		W 32P		6P	JE		32P	$$W		64	1	02	1220	U1	40		R	P	*
		OFF RAMP		LC	SR 90 WB	ST		Y																					
		BEG BRIDGE	B		SPOKANE RIVER	ST																							
					BRDG NUM 290/004.5																								
0.52	0.45								2	2		W 28P		8P	JE		40P	W		68	1	02	1220	U1	40		R	P	*
0.66	0.59	END BRIDGE	B		SPOKANE RIVER				2	2		W 29A		3P	CU		52A	W		81	1	02	1220	U1	40		R	P	*
0.73	0.66								2	2		C 29A		3P	CU		52A	C		81	1	02	1220	U1	40		R	P	*
0.74	0.67	END ST		I	HAMILTON ST				2	2		$ $$$		$$$$	$$		C 74A	C		74	1	02	1220	U1	30		L	P	*
		BEG ST		I	TRENT AVE																								
		INTRSECTN		L	HAMILTON ST	CT	SG	Y																					
		INTRSECTN		L	TRENT AVE (OLD SR 290)	CT	SG	Y																					
0.79	0.72	INTRSECTN		L	COLUMBUS ST	CT		Y																					
0.82	0.75	BEG BRIDGE	B		SPOKANE RIVER	ST			2	2							C 40A	C		40	1	02	1220	U1	30		L	P	*

INTERSECTION DETAIL

SRMP	B ARM	TURN LANES L NEAR LGT	WD	R NEAR LGT	WD	L FAR LGT	WD	R FAR LGT	WD	ACCELERATION LANES LEFT-- LGT	WD	L-CNTR LGT	WD	R-CNTR LGT	WD	RIGHT- LGT	WD
0.74	0.67	.17	12	.03	12	.04	12										

SR 290 MAINLINE STATE ROUTE - SRSH COUNTY SPOKANE DOT DISTRICT 6

SRMP	B	ARM	FEATURE	D	LR	DESCRIPTION	BRIDGE/UXING/XROAD OW	TC	L	NBR LNS D	I	DECREAS/DIV LFT SHD W/S	RDY W/S	RHT SHD W/S	MEDIAN-WD/S	BR	INCRES/UNDI LFT SHD W/S	RDY W/S	RHT SHD W/S	SPC USE LNS WID	TOT RDY WID	MTCE A	SE	CITY NBR	ST FC	LEGAL SPEED D	IB	T R	P K	S T
0.82		0.75				BRDG NUM 290/005				2	2							C	40A	C	40	1	02	1220	U1	30	L	P	*
0.92		0.85	END BRIDGE	B		SPOKANE RIVER				2	2							C	51A	C	51	1	02	1220	U1	30	L	B	*
0.94		0.87	INTRSECTN		B	ERIE ST	CT		Y																				
0.97		0.90	BEG SU LN		C	TWO WAY TURN		10A		2	2							C	51A	C	10	61	1	02	1220	U1	30	L	B	*
			INTRSECTN		R	DENVER ST	CT		Y																				
1.04		0.97	INTRSECTN		B	PERRY ST	CT		Y																				
1.09		1.02	END SU LN		C	TWO WAY TURN		10A		2	2							C	51A	C	$$$	51	1	02	1220	U1	30	L	B	*
			INTRSECTN		B	HOGAN ST	CT		Y																				
1.12		1.05								2	2							C	61A	C		61	1	02	1220	U1	30	L	B	*
1.16		1.09	INTRSECTN		B	HELENA ST	CT	SG	Y																				
1.20		1.13								2	2							C	51A	C		51	1	02	1220	U1	30	L	B	*
1.23		1.16	INTRSECTN		B	MADELIA ST	CT		Y																				
1.30		1.23								2	2							C	51A	C		51	1	02	1220	U1	30	L	P	*
1.42		1.35	UXING	B		UP RR	ST																							
						BRDG NUM 290/007																								
			RR XING	B		NUM 809334X STRUCTURE																								
1.44		1.37	INTRSECTN		B	NAPA ST	CT	SG	Y	2	2							C	40A	C		40	1	02	1220	U1	30	L	P	*
1.51		1.44	INTRSECTN		L	CRESTLINE ST	CT		Y																				
1.55		1.48	ENT/EXIT		L	BUSINESS	PV		Y																				
1.58		1.51								2	2							C	40A	C		40	1	02	1220	U1	35	L	P	*
1.63		1.56								2	2							C	44A	C		44	1	02	1220	U1	35	L	P	*
1.82		1.75	RR XING	B		NUM 095820K GRADE																								
1.88		1.81	INTRSECTN		L	SPRINGFIELD ST	CT		Y																				
2.06		1.99	INTRSECTN		L	REGAL ST	CT		Y																				
2.08		2.01								2	2							C	48A	C		48	1	02	1220	U1	35	L	P	*
2.10		2.03	INTRSECTN		B	TRENT RD	CT		Y																				
2.26		2.19	INTRSECTN		L	FISKE ST	CT		Y																				
2.35		2.28	INTRSECTN		L	GREENE ST	CT		Y																				
2.40		2.33	INTRSECTN		R	CATALDO ST	CT		Y																				
2.46		2.39	INTRSECTN		L	RALPH ST	CT		Y																				
2.48		2.41	INTRSECTN		B	DESMET ST	CT	SG	Y																				
2.53		2.46	INTRSECTN		L	THOR ST	CT		Y																				
2.60		2.53	INTRSECTN		B	FREYA WAY	CT	SG	Y																				
2.69		2.62	INTRSECTN		R	FREYA ST	CT		Y																				
2.77		2.70	INTRSECTN		B	SYCAMORE ST	CT		Y																				
2.93		2.86	INTRSECTN		R	JULIA ST	CT		Y																				

INTERSECTION DETAIL

SRMP	B	ARM	TURN LANES L NEAR LGT	WD	R NEAR LGT	WD	L FAR LGT	WD	R FAR LGT	WD	ACCELERATION LANES LEFT LGT	WD	L-CNTR LGT	WD	R-CNTR LGT	WD	RIGHT LGT	WD
1.16		1.09	.03	11			.03	11										
2.60		2.53	.03	12			.03	12										

SR 290 MAINLINE STATE ROUTE - SRSH COUNTY SPOKANE DOT DISTRICT 6

SRMP	B ARM	FEATURE	D	LR	DESCRIPTION	BRIDGE/UXING/XROAD OW	TC	L	NBR LNS D	I	WIDTH AND SURFACE INFORMATION: DECREAS/DIV LFT SHD W/S	RDY W/S	RHT SHD W/S	MEDIAN WD/S	BR	INCRES/UNDI LFT SHD W/S	RDY W/S	RHT SHD W/S	SPC USE LNS	WID	TOT RDY WID	MTCE A	SE	CITY NBR	ST FC	LEGAL SPEED D	IB	T R	P K	S T
2.94	2.87								2	2							C	48A	C		48	1	02	1220	U1	35	L	P	*
3.00	2.93	INTRSECTN		L	MYRTLE ST	CT		Y																					
3.07	3.00	INTRSECTN		L	FLORIDA ST	CT		Y																					
3.20	3.13								2	2							C	40A	C		40	1	02	1220	U1	35	L	P	*
3.22	3.15	INTRSECTN		B	HAVANA ST	CT		Y	2	1							C	40A	C		40	1	02	1220	U1	35	L	P	*
3.34	3.27	INTRSECTN		L	MISSION AVE	CT	SG	Y	2	1							8A	44A	8A		44	1	02	1220	U1	35	L	B	*
3.35	3.28	WYE CONN		L	MISSION AVE	CT		Y																					
3.36	3.29	INTRSECTN		L	HOUGH ST	CT		Y	2	2							8A	44A	8A		44	1	02	1220	U1	35	L	B	*
3.48	3.41	INTRSECTN		L	LANGLEY ST	CT		Y																					
3.59	3.52	INTRSECTN		L	WATERWORKS RD	CT	AF	Y																					
3.76	3.69	INTRSECTN		L	BYRD ST	CT		Y																					
3.88	3.81	INTRSECTN		L	WALDO ST	CT		Y																					
4.00	3.93	INTRSECTN		B	AIRPORT ST	CT		Y																					
4.15	4.08	INTRSECTN		L	KOREN ST	CT		Y																					
4.22	4.15								2	2							$$C	63P	$$C		63	1	02	1220	U1	35	L	B	*
4.27	4.20	WYE CONN		R	FANCHER WAY	CT		Y																					
4.29	4.22	INTRSECTN		B	FANCHER WAY	CT	SG	Y																					
4.31	4.24	LEAVE CITY			SPOKANE				2	2							C	63P	C		63	1	02	1221	U1	40	L	P	*
		ENTER CITY			SPOKANE VALLEY																								
		WYE CONN		R	FANCHER WAY	CT		Y																					
4.32	4.25								2	2							C	63A	C		63	1	02	1221	U1	40	L	P	*
4.34	4.27	BEG SU LN		C	TWO WAY TURN	13A			2	2							C	50A	C	13	63	1	02	1221	U1	40	L	P	*
4.37	4.30	MISC FEATR		L	SGN ENT SPOKANE																								
4.41	4.34	INTRSECTN		B	DICKEY RD	CT		Y																					
4.66	4.59	INTRSECTN		B	DOLLAR RD	CT		Y																					
4.80	4.73								2	2							C	47A	6A	13	60	1	02	1221	U1	40	L	P	*
4.92	4.85	INTRSECTN		L	BRADLEY RD	CT		Y																					
4.96	4.89	INTRSECTN		L	DORA RD	CT		Y	2	2							C	52A	6A	13	65	1	02	1221	U1	40	L	P	*
4.99	4.92	MP MARKER		R	5																								
5.04	4.97	INTRSECTN		L	COLEMAN RD	CT		Y																					
5.13	5.06	INTRSECTN		L	LILY RD	CT		Y																					
5.19	5.12	INTRSECTN		L	GIRARD RD	CT		Y																					
5.23	5.16	END SU LN		C	TWO WAY TURN	13A			2	2							C	65A	6A	$$$	65	1	02	1221	U1	40	L	P	*
		INTRSECTN		L	BOWMAN RD	CT		Y																					
5.27	5.20								2	2							C	70A	$$C		70	1	02	1221	U1	40	L	P	*
5.30	5.23	INTRSECTN		B	PARK RD	CT	SG	Y																					

INTERSECTION DETAIL

SRMP	B ARM	TURN LANES: L NEAR LGT WD	R NEAR LGT WD	L FAR LGT WD	R FAR LGT WD	ACCELERATION LANES: LEFT LGT WD	L-CNTR LGT WD	R-CNTR LGT WD	RIGHT LGT WD
4.27	4.20		.05 14						
4.29	4.22	.03 13		.03 13					
5.30	5.23	.03 13		.05 13					

SR 290 MAINLINE STATE ROUTE - SRSH COUNTY SPOKANE DOT DISTRICT 6

SRMP	B	ARM	FEATURE	D	LR	DESCRIPTION	BRIDGE/UXING/XROAD OW	TC	L	NBR LNS D	I	DECREAS/DIV LFT SHD W/S	RDY W/S	RHT SHD W/S	MEDIAN WD/S	BR	INCRES/UNDI LFT SHD W/S	RDY W/S	RHT SHD W/S	SPC USE LNS WID	TOT RDY WID	MTCE A	SE	CITY NBR	ST FC	LEGAL SPEED D	IB	T R	P K	S T
5.32		5.25								2	2							C	70A	C		70	1	02	1221	U1		40	L	P *
5.36		5.29	BEG SU LN		C	TWO WAY TURN	12A			2	2							C	48A	6A	12	60	1	02	1221	U1		40	L	P *
5.43		5.36	INTRSECTN		L	CENTER RD		CT	Y																					
5.55		5.48	INTRSECTN		L	ELLA RD		CT	Y																					
5.69		5.62	INTRSECTN		L	DICK RD		CT	Y																					
5.76		5.69	END SU LN		C	TWO WAY TURN	12A			2	2							C	60A	6A	$$$	60	1	02	1221	U1		40	L	P *
5.77		5.70								2	2							C	66A	$$C		66	1	02	1221	U1		40	L	P *
5.79		5.72	WYE CONN		R	VISTA RD		CT	Y																					
5.81		5.74	INTRSECTN		B	VISTA RD		CT	SG Y																					
5.84		5.77								2	2							C	64A	6A		64	1	02	1221	U1		40	L	P *
5.88		5.81	BEG SU LN		C	TWO WAY TURN	13A			2	2							C	51A	6A	13	64	1	02	1221	U1		40	L	P *
5.93		5.86	INTRSECTN		L	BESSIE RD		CT	Y																					
5.99		5.92	MP MARKER		R	6																								
6.08		6.01	INTRSECTN		L	SARGENT RD		CT	Y																					
6.15		6.08	INTRSECTN		L	DALE RD		CT	Y																					
6.18		6.11								2	2							C	59A	$$C	13	72	1	02	1221	U1		40	L	P *
6.20		6.13								3	2							C	59A	C	13	72	1	02	1221	U1		40	L	P *
6.23		6.16	END SU LN		C	TWO WAY TURN	13A			3	2							C	72A	C	$$$	72	1	02	1221	U1		40	L	P *
6.31		6.24	WYE CONN		R	ARGONNE RD		CT	Y																					
6.33		6.26	INTRSECTN		B	ARGONNE RD		CT	SG Y																					
6.40		6.33	INTRSECTN		L	STOUT RD		CT	Y	3	2						10A	71A		C		71	1	02	1221	U1		40	L	P *
6.43		6.36	BEG SU LN		C	TWO WAY TURN	13A			3	2						10A	58A		C	13	71	1	02	1221	U1		40	L	P *
6.44		6.37								2	2						10A	58A		C	13	71	1	02	1221	U1		40	L	P *
6.45		6.38								2	2						10A	52A		6A	13	65	1	02	1221	U1		40	L	P *
6.47		6.40	INTRSECTN		L	WILLOW RD		CT	Y																					
6.51		6.44								2	2						6A	52A		6A	13	65	1	02	1221	U1		40	L	P *
6.53		6.46	INTRSECTN		L	MAPLE RD		CT	Y																					
6.55		6.48								2	2						4A	52A		6A	13	65	1	02	1221	U1		40	L	P *
6.59		6.52	INTRSECTN		R	LOCUST RD		CT	Y																					
6.66		6.59	INTRSECTN		L	BOEING RD		CT	Y																					
6.68		6.61	END SU LN		C	TWO WAY TURN	13A			2	2	C	30A		13A	UP	$$$	22A		4A	$$$	52	1	02	1221	U1		40	L	P *
6.84		6.77	BEG BRIDGE	I		BN RR		ST		2	2	W	32P	W	13O	$$		C	28A	$$C		60	1	02	1221	U1		40	L	P *
						BRDG NUM 290/012S																								
			RR XING	B		NUM 95845F STRUCTURE																								
			RR XING	B		NUM 662516W STRUCTURE																								

INTERSECTION DETAIL

SRMP	B	ARM	TURN LANES L NEAR LGT	WD	R NEAR LGT	WD	L FAR LGT	WD	R FAR LGT	WD	ACCELERATION LANES LEFT-- LGT	WD	L-CNTR LGT	WD	R-CNTR LGT	WD	RIGHT- LGT	WD
5.81		5.74	.03	12			.03	12										
6.31		6.24			.07	12												
6.33		6.26	.07	12			.07	12										

SR 290 MAINLINE STATE ROUTE - SRSH COUNTY SPOKANE DOT DISTRICT 6

SRMP	B ARM	FEATURE	D	LR	DIRECTION TO INVENTORY / LEFT/RIGHT INDICATOR / DESCRIPTION	BRIDGE/UXING/XROAD OW	TC	L	NBR LNS D	I	DECREAS/DIV LFT SHD W/S	RDY W/S	RHT SHD W/S	MEDIAN WD/S	BR	INCRES/UNDI LFT SHD W/S	RDY W/S	RHT SHD W/S	SPC USE LNS WID	TOT RDY WID	MTCE A	SE	CITY NBR	ST FC	LEGAL SPEED D	IB	T R	P K	S T
6.84	6.77	BEG BRIDGE	D		BN RR	ST			2	2	W 32P		W	13O		C 28A		C		60	1	02	1221	U1	40	L	P	*
					BRDG NUM 290/012N																								
6.87	6.80	END BRIDGE	I		BN RR				2	2	C 30A		$	13A	UP	$ 22A		6A		52	1	02	1221	U1	40	L	P	*
		END BRIDGE	D		BN RR																								
6.90	6.83								2	2	$ $$$			$$$$	$$	C 65A		6A		65	1	02	1221	U1	40	L	P	*
6.94	6.87	INTRSECTN		L	PVT RD	PV		Y																					
6.96	6.89	BEG SU LN		C	TWO WAY TURN		13A		2	2						C 52A		6A	13	65	1	02	1221	U1	40	L	P	*
6.99	6.92	MP MARKER		R	7																								
7.09	7.02	INTRSECTN		L	FOWLER RD	CT		Y																					
7.20	7.13								2	2						C 52A		6A	13	65	1	02	1221	U1	50	L	P	*
7.33	7.26	INTRSECTN		L	BUTLER RD	CT		Y																					
7.36	7.29	END SU LN		C	TWO WAY TURN		13A		2	2						C 65A		6A	$$$	65	1	02	1221	U1	50	L	P	*
7.38	7.31	INTRSECTN		R	UNIVERSITY RD	CT	AF	Y																					
7.45	7.38	BEG SU LN		C	TWO WAY TURN		13A		2	2						C 52A		6A	13	65	1	02	1221	U1	50	L	P	*
7.58	7.51	INTRSECTN		L	WILLIAMS RD	CT		Y																					
7.83	7.76	INTRSECTN		L	LOCKWOOD RD	CT		Y																					
7.99	7.92	MP MARKER		R	8																								
8.08	8.01	INTRSECTN		L	STEGNER RD	CT		Y																					
8.18	8.11	INTRSECTN		L	PIT RD	CT		Y																					
8.37	8.30	END SU LN		C	TWO WAY TURN		13A		2	2						C 61A		6A	$$$	61	1	02	1221	U1	50	L	P	*
8.42	8.35	WYE CONN		R	SR 27	ST		Y																					
8.43	8.36	INTRSECTN		L	PINES RD	CT	SG	Y																					
		INTRSECTN		R	SR 27-PINES RD	ST	SG	Y																					
8.50	8.43	BEG SU LN		C	TWO WAY TURN		13A		2	2						C 48A		6A	13	61	1	02	1221	U1	50	L	P	*
8.56	8.49	BEG SU LN		R	WEAVING/SPEED CHANGE		15A		2	2						C 48A		4A	28	76	1	02	1221	U1	50	L	P	*
8.57	8.50	END SU LN		C	TWO WAY TURN		13A		2	2						C 61A		4A	15	76	1	02	1221	U1	50	L	P	*
8.58	8.51	BEG SU LN		L	WEAVING/SPEED CHANGE		11A		2	2	C 26A			17A	UP	C 22A		4A	26	74	1	02	1221	U1	50	L	P	*
8.61	8.54	END SU LN		R	WEAVING/SPEED CHANGE		15A		2	2	C 26A			17A	UP	C 22A		4A	11	59	1	02	1221	U1	50	L	P	*
8.62	8.55	END SU LN		L	WEAVING/SPEED CHANGE		11A		2	2	C 26A			17A	UP	C 22A		4A	$$$	48	1	02	1221	U1	50	L	P	*
8.65	8.58	BEG BRIDGE	I		SPOKANE RIVER	ST			2	2	C 32P		C	17O	$$	C 30A		$$C		62	1	02	1221	U1	50	L	P	*
					BRDG NUM 290/015S																								
		BEG BRIDGE	D		SPOKANE RIVER	ST																							
					BRDG NUM 290/015N																								
8.74	8.67	END BRIDGE	I		SPOKANE RIVER				2	2	C 26A		$	17A	UP	C 22A		4A		48	1	02	1221	U1	50	L	P	*

INTERSECTION DETAIL

SRMP	B ARM	TURN LANES L NEAR LGT	WD	R NEAR LGT	WD	L FAR LGT	WD	R FAR LGT	WD	ACCELERATION LANES LEFT-- LGT	WD	L-CNTR LGT	WD	R-CNTR LGT	WD	RIGHT- LGT	WD
6.94	6.87	.02	20														
7.38	7.31			.03	13	.03	13										
8.42	8.35			.03	15												
8.43	8.36	.03	13			.03	13										

SR 290 MAINLINE STATE ROUTE - SRSH COUNTY SPOKANE DOT DISTRICT 6

SRMP	B ARM	FEATURE	D	LR	DESCRIPTION	BRIDGE/UXING/XROAD OW	TC	L	NBR LNS D	I	DECREAS/DIV LFT SHD W/S	RDY W/S	RHT SHD W/S	MEDIAN WD/S	BR	INCRES/UNDI LFT SHD W/S	RDY W/S	RHT SHD W/S	SPC USE LNS WID	TOT RDY WID	MTCE A	SE	CITY NBR	ST FC	LEGAL SPEED D	IB	T R	P K	S T
8.74	8.67	END BRIDGE	D		SPOKANE RIVER				2	2	C	26A		17A	UP	C	22A	4A		48	1	02	1221	U1	50	L	P	*
8.81	8.74	BEG SU LN		C	TWO WAY TURN	13A			2	2	$	$$$		$$$$	$$	C	52A	6A	13	65	1	02	1221	U1	50	L	P	*
8.91	8.84	INTRSECTN		L	WOODLAWN RD		CT	Y																				
9.00	8.93	MP MARKER		R	9																							
9.02	8.95	INTRSECTN		L	MCDONALD RD		CT	Y																				
9.08	9.01								2	2						8A	44A	6A	13	57	1	02	1221	U1	50	L	P	*
9.42	9.35	INTRSECTN		L	AVALON RD		CT	Y																				
9.45	9.38	END SU LN		C	TWO WAY TURN	13A			2	2						8A	57A	6A	$$$	57	1	02	1221	U1	50	L	P	*
9.51	9.44	INTRSECTN		B	EVERGREEN RD		CT	SG Y																				
9.57	9.50	BEG SU LN		C	TWO WAY TURN	13A			2	2						8A	44A	6A	13	57	1	02	1221	U1	50	L	P	*
9.76	9.69	INTRSECTN		L	BEST RD		CT	Y																				
9.87	9.80	INTRSECTN		L	ELLEN RD		CT	Y																				
9.95	9.88	MP MARKER		R	10																							
10.02	9.95	INTRSECTN		L	ADAMS RD		CT	Y																				
10.14	10.07	INTRSECTN		L	BURNS RD		CT	Y																				
10.27	10.20	END SU LN		C	TWO WAY TURN	13A			2	2						8A	48A	8A	$$$	48	1	02	1221	U1	50	L	P	*
		INTRSECTN		L	PROGRESS RD		CT	Y																				
10.33	10.26	ON RAMP		L	SULLIVAN RD		ST	Y																				
10.35	10.28	OFF RAMP		R	SULLIVAN RD		ST	Y	2	2						10A	48A	4A		48	1	02	1221	U1	50	L	P	*
10.42	10.35	MISC FEATR		R	GORE (P101035)																							
10.43	10.36	MISC FEATR		L	GORE (S101033)																							
10.53	10.46	UXING	B		SULLIVAN RD		ST																					
					BRDG NUM 290/018																							
10.63	10.56	MISC FEATR		R	GORE (Q101074)																							
10.64	10.57	MISC FEATR		L	GORE (R101074)																							
10.74	10.67	ON RAMP		R	SULLIVAN RD		ST	Y	2	2						8A	48A	4A		48	1	02	1221	U1	50	L	P	*
		OFF RAMP		L	SULLIVAN RD		ST	Y																				
11.00	10.93	MP MARKER		R	11																							
11.12	11.05	INTRSECTN		L	LILLIAN RD		CT	N																				
11.54	11.47	INTRSECTN		B	FLORA RD		CT	Y																				
11.69	11.62								2	2						8A	48A	10A		48	1	02	1221	U1	50	L	P	*
12.00	11.93	MP MARKER		R	12																							
12.24	12.17	INTRSECTN		L	MONTE DELREY DR		CT	Y																				
12.39	12.32								2	2						10A	48A	10A		48	1	02	1221	U1	50	L	P	*
12.50	12.43	INTRSECTN		R	BARKER RD		CT	Y	1	1						10A	24A	10A		24	1	02	1221	U2	50	L	P	*

INTERSECTION DETAIL

SRMP	B ARM	TURN LANES L NEAR LGT	WD	R NEAR LGT	WD	L FAR LGT	WD	R FAR LGT	WD	ACCELERATION LANES LEFT LGT	WD	L-CNTR LGT	WD	R-CNTR LGT	WD	RIGHT LGT	WD
9.51	9.44	.03	12	.01	13	.03	12										
11.54	11.47	.03	12	.03	13	.03	12										
12.24	12.17	.04	12														
12.50	12.43			.06	12	.04	12										

SR 290 MAINLINE STATE ROUTE - SRSH COUNTY SPOKANE DOT DISTRICT 6

SRMP	B	ARM	FEATURE	DIRECTION TO INVENTORY / LEFT/RIGHT INDICATOR: D	LR	DESCRIPTION	BRIDGE-UXING-XROAD: OW	TC	L	NBR LNS D	I	WIDTH AND SURFACE INFORMATION: DECREAS/DIV LFT SHD W/S	RDY W/S	RHT SHD W/S	MEDIAN-WD/S	BR	INCRES/UNDI LFT SHD W/S	RDY W/S	RHT SHD W/S	SPC USE LNS WID	TOT RDY WID	MTCE A	SE	CITY NBR	CLASSIFICATIONS: ST FC	LEGAL SPEED D	IB	T R	P K	S T
12.52		12.45								1	1						10A	24A	10A		24	1	02	1221	U2	50	L	P	*
12.53		12.46	INTRSECTN		L	OLD SR 290	CT		Y	1	1	8A	14A	8A		UP	$$$	14A	8A		28	1	02	1221	U2	50	L	P	*
12.61		12.54								1	1	8A	14A	4A	140O	$$	4A	14A	8A		28	1	02	1221	U2	50	L	P	*
12.84		12.77	LEAVE CITY			SPOKANE VALLEY				1	1	8A	14A	4A	140O		4A	14A	8A		28	1	02	$$$$	U2	50	L	$	*
12.85		12.78	UXING	I		OLD SR 290	ST			1	1	8A	14A	4A	185O		4A	14A	8A		28	1	02		U2	50	L		*
						BRDG NUM 290/021																							
12.93		12.86								1	1	8A	14A	4A	150S		4A	14A	8A		28	1	02		U2	50	L		*
12.94		12.87								1	1	$$$	$$$	$$$	$$$$		4A	24A	4A		24	1	02		U2	50	L		*
12.95		12.88	MP MARKER		R	13																							
13.00		12.93								1	1						4A	24A	4A		24	1	02		U2	55	L		*
13.58		13.51	INTRSECTN		L	CAMPBELL RD	CO		Y																				
14.00		13.93	MP MARKER		R	14																							
14.63		14.56	INTRSECTN		B	HARVARD RD	CO		Y																				
14.94		14.87	MP MARKER		R	15																							
15.16		15.09	INTRSECTN		L	LYNDEN RD	CO		N																				
15.28		15.21	INTRSECTN		R	MCKINZIE RD	CO		Y																				
			INTRSECTN		L	PVT RD	PV		Y																				
15.96		15.89	MP MARKER		R	16																							
16.48		16.41								1	1						4A	24A	4A		24	1	02		U2	45	L		*
16.89		16.82	INTRSECTN		B	STARR RD	CO		Y	1	1						4A	24A	4A		24	1	02		R2	45	L		*
16.94		16.87	MP MARKER		R	17																							
16.96		16.89	ENT/EXIT		L	POST OFFICE	OT		Y																				
17.21		17.14								1	1						4A	24A	4A		24	1	02		R2	55	L		*
17.66		17.59	TRAF RCDR	B		P33 0																							
17.97		17.90	MP MARKER		R	18																							
18.05		17.98	WYE CONN		R	IDAHO RD	CO		N																				
18.07		18.00	INTRSECTN		B	IDAHO RD	CO		N																				
18.17		18.10	ENT FROM		L	WEIGH STATION	ST		N																				
18.25		18.18	WEIGH STA		L	NUMBER 0																							
18.32		18.25	EXIT TO		L	WEIGH STATION	ST		N																				
18.38		18.31	END ST	I		TRENT AVE																							
			MISC FEATR	B		IDAHO STATE LINE																							
			END CTLSEC			CONTROL SECTION 3234																							

INTERSECTION DETAIL

SRMP	B	ARM	TURN LANES: L NEAR LGT	WD	R NEAR LGT	WD	L FAR LGT	WD	R FAR LGT	WD	ACCELERATION LANES: LEFT-- LGT	WD	L-CNTR LGT	WD	R-CNTR LGT	WD	RIGHT- LGT	WD
13.58		13.51	.03	12														
14.63		14.56	.03	12	.04	12	.04	12										
15.28		15.21	.02	11	.03	12	.03	12										
16.89		16.82	.07	12			.03	12	.07	12								
16.96		16.89	.01	12					.02	12								

SR 290 MAINLINE STATE ROUTE - SRSH COUNTY SPOKANE DOT DISTRICT 6

SRMP	B ARM	FEATURE	D	LR	DIRECTION TO INVENTORY / LEFT/RIGHT INDICATOR / DESCRIPTION	BRIDGE/UXING/XROAD OW	TC	L	NBR LNS D	I	DECREAS/DIV LFT SHD W/S	RDY W/S	RHT SHD W/S	MEDIAN WD/S	BR	INCRES/UNDI LFT SHD W/S	RDY W/S	RHT SHD W/S	SPC USE LNS WID	TOT RDY WID	MTCE A	SE	CITY NBR	ST FC	LEGAL SPEED D	IB	T R	P K	S T
18.38	18.31	END ROUTE																											

SR 291 MAINLINE STATE ROUTE - SRSH COUNTY SPOKANE DOT DISTRICT 6

SRMP	B ARM	FEATURE	D	LR	DESCRIPTION	BRIDGE/UXING/XROAD OW	TC	L	NBR LNS D	I	DECREAS/DIV LFT SHD W/S	RDY W/S	RHT SHD W/S	MEDIAN WD/S	BR	INCRES/UNDI LFT SHD W/S	RDY W/S	RHT SHD W/S	SPC USE LNS WID	TOT RDY WID	MTCE A	SE	CITY NBR	ST FC	LEGAL SPEED D	IB	T R	P K	S T
0.00	0.00	BEG ROUTE			MAIN ROUTE				2	2	C 60P		2P	CU		24P		C		84	1	02	1220	U1	35	R	P	*
					SR 2/SPOKANE TO SR 231																							
		ENTER CITY			SPOKANE																							
		BEG CTLSEC			CONTROL SECTION 3236																							
		BEG ST	I		FRANCIS ST																							
		INTRSECTN		B	SR 2	ST	SG	Y																				
0.03	0.03								2	2	C 48P		2P	CU		24P		C		72	1	02	1220	U1	35	R	P	*
0.06	0.06								2	2	C 48A		2P	CU		24A		C		72	1	02	1220	U1	35	R	P	*
0.07	0.07	INTRSECTN		B	ATLANTIC ST	CT		Y																				
0.09	0.09								2	2	C 37A		2P	CU		24A		C		61	1	02	1220	U1	35	R	P	*
0.13	0.13	BEG SU LN		C	TWO WAY TURN			12A	2	2	$ $$$		$$$$	$$		C 51A		C	12	63	1	02	1220	U1	35	R	P	*
		INTRSECTN		B	NORMANDIE ST	CT		Y																				
0.19	0.19	INTRSECTN		B	CALISPEL ST	CT		Y																				
0.26	0.26	INTRSECTN		B	WHITEHOUSE ST	CT		Y																				
0.32	0.32	INTRSECTN		B	WASHINGTON ST	CT		Y																				
0.38	0.38	INTRSECTN		B	STEVENS ST	CT		Y																				
0.44	0.44	END SU LN		C	TWO WAY TURN			12A	2	2						C 63A		C	$$$	63	1	02	1220	U1	35	R	P	*
		INTRSECTN		B	HOWARD ST	CT		Y																				
0.50	0.50	INTRSECTN		B	WALL ST	CT	SG	Y																				
0.56	0.56	INTRSECTN		L	POST ST	CT		Y																				
0.57	0.57	BEG SU LN		C	TWO WAY TURN			11A	2	2						C 63A		C	11	74	1	02	1220	U1	35	R	P	*
0.60	0.60	INTRSECTN		L	LINCOLN ST	CT		Y																				
0.61	0.61	END SU LN		C	TWO WAY TURN			11A	2	2						C 63A		C	$$$	63	1	02	1220	U1	35	R	P	*
0.66	0.66	INTRSECTN		B	MONROE ST	CT	SG	Y																				
0.72	0.72	INTRSECTN		L	BUFFALO ST	CT		N																				
0.76	0.76	INTRSECTN		B	MADISON ST	CT		Y																				
0.79	0.79	BEG SU LN		C	TWO WAY TURN			13A	2	2						C 50A		C	13	63	1	02	1220	U1	35	R	P	*
0.83	0.83	INTRSECTN		L	JEFFERSON ST	CT		Y																				
0.89	0.89	INTRSECTN		L	ADAMS ST	CT		Y																				
0.99	0.99	INTRSECTN		B	CEDAR ST	CT		Y																				
1.05	1.05	END SU LN		C	TWO WAY TURN			13A	2	2						C 50A		C	$$$	50	1	02	1220	U1	35	R	P	*

INTERSECTION DETAIL

SRMP	B ARM	TURN LANES L NEAR LGT WD	R NEAR LGT WD	L FAR LGT WD	R FAR LGT WD	ACCELERATION LANES LEFT LGT WD	L-CNTR LGT WD	R-CNTR LGT WD	RIGHT LGT WD
0.00	0.00			.09 24	.03 12				
0.13	0.13	.02 12							
0.44	0.44			.01 11					
0.50	0.50	.03 11		.03 11					
0.56	0.56	.02 11							
0.66	0.66	.03 11		.05 11					
0.76	0.76	.03 11		.02 11					

SR 291 MAINLINE STATE ROUTE - SRSH COUNTY SPOKANE DOT DISTRICT 6

SRMP	B ARM	FEATURE	D	LR	DESCRIPTION	BRIDGE/UXING/XROAD OW	TC	L	NBR LNS D	I	DECREAS/DIV LFT SHD W/S	RDY W/S	RHT SHD W/S	MEDIAN WD/S	BR	INCRES/UNDI LFT SHD W/S	RDY W/S	RHT SHD W/S	SPC USE LNS WID	TOT RDY WID	MTCE A	SE	CITY NBR	ST FC	LEGAL SPEED D	IB	T R	P K	S T
1.06	1.06	INTRSECTN		L	WALNUT ST	CT		Y	2	2							C	50A	C	50	1	02	1220	U1	35	R	P	*
1.09	1.09								2	2							C	63A	C	63	1	02	1220	U1	35	R	P	*
1.12	1.12	INTRSECTN		B	MAPLE ST	CT	SG	Y																				
1.18	1.18	INTRSECTN		B	ASH ST	CT	SG	Y																				
1.20	1.20								2	2							C	50A	C	50	1	02	1220	U1	35	R	P	*
1.25	1.25	BEG SU LN		C	TWO WAY TURN	13A			2	2							C	50A	C	13	63	1	02	1220	U1	35	R	P	*
		INTRSECTN		L	OAK ST	CT		Y																				
1.30	1.30	INTRSECTN		L	ELM ST	CT		Y																				
1.36	1.36	INTRSECTN		L	CANNON ST	CT		Y																				
1.40	1.40	INTRSECTN		R	ELGIN ST	CT		Y																				
1.44	1.44	INTRSECTN		L	ELGIN ST	CT		Y																				
1.50	1.50	INTRSECTN		B	BELT ST	CT		Y	2	2							C	45A	C	13	58	1	02	1220	U1	35	R	P	*
1.72	1.72	END SU LN		C	TWO WAY TURN	13A			2	2							C	58A	C	$$$	58	1	02	1220	U1	35	R	P	*
1.77	1.77	INTRSECTN		B	ALBERTA ST	CT	SG	Y																				
1.80	1.80	BEG SU LN		C	TWO WAY TURN	12A			2	2							C	46A	C	12	58	1	02	1220	U1	35	R	P	*
1.88	1.88	INTRSECTN		R	LINDEKE ST	CT		Y																				
2.00	2.00	INTRSECTN		B	A ST	CT		Y																				
2.13	2.13	INTRSECTN		L	C ST	CT		Y																				
2.19	2.19	WYE CONN		R	INDIAN TRAIL RD	CT		Y																				
2.20	2.20	END SU LN		C	TWO WAY TURN	12A			2	2							C	58A	C	$$$	58	1	02	1220	U1	35	R	P	*
2.21	2.21	INTRSECTN		R	INDIAN TRAIL RD	CT	SG	Y																				
2.27	2.27								2	2							C	50A	C		50	1	02	1220	U1	35	R	P	*
2.30	2.30	INTRSECTN		L	G ST	CT		Y																				
2.44	2.44	INTRSECTN		B	FOTHERINGHAM ST	CT		Y																				
2.70	2.70	INTRSECTN		B	WINSTON DR	CT		Y																				
2.82	2.82	INTRSECTN		L	SUTHERLIN ST	CT		Y																				
		INTRSECTN		R	TAFT DR	CT		Y																				
2.89	2.89	INTRSECTN		B	GREENWOOD BLVD	CT		Y																				
2.95	2.95	INTRSECTN		B	FOREST BLVD	CT		Y	2	1							C	50A	C		50	1	02	1220	U1	35	R	P	*
2.97	2.97								2	1							C	63A	C		63	1	02	1220	U1	35	R	P	*
3.00	3.00	INTRSECTN		B	ASSEMBLY ST	CT		Y																				
3.03	3.03								1	1							C	63A	C		63	1	02	1220	U1	35	R	P	*
3.06	3.06	WYE CONN		L	NINE MILE RD	CT		Y																				

INTERSECTION DETAIL

SRMP	B ARM	L NEAR LGT	WD	R NEAR LGT	WD	L FAR LGT	WD	R FAR LGT	WD	LEFT LGT	WD	L-CNTR LGT	WD	R-CNTR LGT	WD	RIGHT LGT	WD
		TURN LANES								ACCELERATION LANES							
1.12	1.12					.10	11										
1.18	1.18	.12	11														
1.77	1.77	.03	11			.03	11										
2.21	2.21					.02	11										
3.00	3.00	.05	10	.01	10	.02	10										

SR 291 MAINLINE STATE ROUTE - SRSH COUNTY SPOKANE DOT DISTRICT 6

SRMP	B ARM	FEATURE	DIRECTION TO INVENTORY / LEFT/RIGHT INDICATOR	DESCRIPTION	BRIDGE/UXING/XROAD OW	TC	L	NBR LNS D	I	DECREAS/DIV LFT SHD W/S	RDY W/S	RHT SHD W/S	MEDIAN WD/S	BR	INCRES/UNDI LFT SHD W/S	RDY W/S	RHT SHD W/S	SPC USE LNS WID	TOT RDY WID	MTCE A	SE	CITY NBR	ST FC	LEGAL SPEED D	IB	T R	P K	S T
3.07	3.07	END ST	I	FRANCIS ST				1	1						C	63A		C	63	1	02	1220	U1	35	R	P	*
		BEG ST	I	NINE MILE RD																								
		INTRSECTN	L	NINE MILE RD	CT		Y																					
3.10	3.10	WYE CONN	L	NINE MILE RD	CT		Y	1	2						C	63A		C	63	1	02	1220	U1	35	R	P	*
3.14	3.14							2	2						C	63A		C	63	1	02	1220	U1	35	R	P	*
3.18	3.18							2	2						C	52A		C	52	1	02	1220	U1	35	R	P	*
3.41	3.41	INTRSECTN	L	ROYAL DR	CT		Y																					
3.42	3.42	BEG SU LN	C	TWO WAY TURN	12A			2	2						C	40A		C	12	52	1	02	1220	U1	35	R	P	*
3.52	3.52	END SU LN	C	TWO WAY TURN	12A			2	2						C	52A		C	$$$	52	1	02	1220	U1	35	R	P	*
3.57	3.57	INTRSECTN	L	LYONS RD	CT		Y																					
3.58	3.58	BEG SU LN	C	TWO WAY TURN	12A			2	2						C	40A		C	12	52	1	02	1220	U1	35	R	P	*
3.64	3.64	INTRSECTN	L	WOODSIDE ST	CT		Y	2	2						C	40A		C	12	52	1	02	1220	U1	50	R	P	*
3.79	3.79	END SU LN	C	TWO WAY TURN	12A			2	2						C	52A		C	$$$	52	1	02	1220	U1	50	R	P	*
3.85	3.85	BEG SU LN	C	TWO WAY TURN	12A			2	2						C	52A		C	12	64	1	02	1220	U1	50	R	P	*
		INTRSECTN	R	RIFLE CLUB CT	CT		Y																					
		INTRSECTN	L	RIFLE CLUB RD	CT		Y																					
3.91	3.91							2	2						C	40A		C	12	52	1	02	1220	U1	50	R	P	*
3.93	3.93	ENT/EXIT	R	SANITARY LANDFILL	CT		N																					
3.96	3.96	END SU LN	C	TWO WAY TURN	12A			2	2						C	52A		C	$$$	52	1	02	1220	U1	50	R	P	*
4.25	4.25	INTRSECTN	L	WIND RIVER DR	CT		Y																					
4.60	4.60	LEAVE CITY		SPOKANE				2	2						C	52A		C		52	1	02	$$$$	U1	50	R	$	*
4.63	4.63	MISC FEATR	L	SGN ENT SPOKANE																								
4.69	4.69	INTRSECTN	R	WENGER RD	CO		N																					
4.82	4.82							1	2						C	52A		C		52	1	02		U1	50	R		*
4.98	4.98	MP MARKER	R	5																								
5.00	5.00	INTRSECTN	L	PARKWAY RD	CO		Y																					
		INTRSECTN	R	PINEMEADOW RD	CO		Y																					
5.16	5.16							1	2						C	64A		C		64	1	02		U1	50	R		*
5.22	5.22	INTRSECTN	L	SEVEN MILE RD	CO		Y	1	1						6A	42A		6A		42	1	02		U2	50	R		*
		INTRSECTN	R	LOWELL RD	CO		Y																					

INTERSECTION DETAIL

SRMP	B ARM	TURN LANES L NEAR LGT	WD	R NEAR LGT	WD	L FAR LGT	WD	R FAR LGT	WD	ACCELERATION LANES LEFT-- LGT	WD	L-CNTR LGT	WD	R-CNTR LGT	WD	RIGHT- LGT	WD
3.07	3.07	.06	10														
3.10	3.10							.04	13								
3.41	3.41	.03	12														
3.57	3.57	.02	12														
3.85	3.85	.02	12														
4.25	4.25	.03	11					.03	11								
5.00	5.00	.02	12			.02	12										
5.22	5.22	.02	12			.02	12										

SR 291 MAINLINE STATE ROUTE - SRSH COUNTY SPOKANE DOT DISTRICT 6

SRMP	B ARM	FEATURE	D	LR	DESCRIPTION	BRIDGE/UXING/XROAD OW	TC	L	NBR LNS D	I	DECREAS/DIV LFT SHD W/S	RDY W/S	RHT SHD W/S	MEDIAN WD/S	BR	INCRES/UNDI LFT SHD W/S	RDY W/S	RHT SHD W/S	SPC USE LNS WID	TOT RDY WID	MTCE A	SE	CITY NBR	ST FC	LEGAL SPEED D	IB	T R	P K	S T
5.24	5.24								1	1						6A	42A	6A		42	1	02		U2	50	R		*
5.26	5.26	BEG SU LN		C	TWO WAY TURN 14A				1	1						10A	34A	6A	14	48	1	02		U2	50	R		*
5.35	5.35								1	1						8A	24A	8A	14	38	1	02		U2	50	R		*
5.53	5.53	INTRSECTN		L	BURCHWOOD AVE	CO		Y																				
		INTRSECTN		R	BURCHWOOD CT	CO		Y																				
5.65	5.65	INTRSECTN		L	DOGWOOD AVE	CO		Y																				
5.72	5.72	INTRSECTN		L	JOHANNSEN AVE	CO		Y																				
6.00	6.00	MP MARKER		R	6																							
6.16	6.16	INTRSECTN		L	KENDICK RD	CO		Y																				
6.28	6.28	END SU LN		C	TWO WAY TURN 14A				1	1						8A	24A	8A	$$$	24	1	02		U2	50	R		*
6.33	6.33	INTRSECTN		L	RIDGECREST AVE	CO		Y	1	1						8A	38A	8A		38	1	02		U2	50	R		*
		INTRSECTN		R	RIDGECREST LN	CO		Y																				
6.45	6.45								1	1						8A	24A	8A		24	1	02		U2	50	R		*
6.96	6.96	MP MARKER		R	7																							
7.51	7.51								1	1						8A	24A	8A		24	1	02		R2	50	R		*
7.53	7.53								1	1						8A	24A	8A		24	1	02		R3	50	R		*
8.00	8.00	MP MARKER		R	8				1	1						8A	24A	8A		24	1	02		R3	35	R		*
8.51	8.51	MISC FEATR		R	SGN ENT NINE MILE FALLS																							
8.56	8.56								1	1						4A	22A	4A		22	1	02		R3	35	R		*
8.60	8.60	BEG SU LN		C	TWO WAY TURN 11A				1	1						4A	22A	4A	11	33	1	02		R3	35	R		*
8.68	8.68	END SU LN		C	TWO WAY TURN 11A				1	1						4A	22A	4A	$$$	22	1	02		R3	35	R		*
8.69	8.69	INTRSECTN		R	RUTTER PKWY	CO		Y																				
8.75	8.75	BEG SU LN		C	TWO WAY TURN 11A				1	1						4A	26A	$$C	11	37	1	02		R3	35	R		*
8.85	8.85								1	1						4A	22A	4A	11	33	1	02		R3	35	R		*
8.87	8.87	END SU LN		C	TWO WAY TURN 11A				1	1						6A	22A	4A	$$$	22	1	02		R3	35	R		*
8.92	8.92	MISC FEATR		L	SGN ENT NINE MILE FALLS																							
9.00	9.00	END ST	I		NINE MILE RD				1	1						6A	22A	4A		22	1	02		R3	35	R		$
		MP MARKER		R	9																							
9.20	9.20	INTRSECTN		L	CHARLES RD	CO		Y																				
9.22	9.22	MISC FEATR		R	RIVERSIDE ST PARK BDRY																							
9.31	9.31								1	1						4A	22A	4A		22	1	02		R3	35	R		
9.36	9.36								1	1						2A	22A	2A		22	1	02		R3	35	R		
9.58	9.58	ENT/EXIT		L	RIVERSIDE STATE PARK	ST		N																				
9.80	9.80								1	1						2A	22A	2A		22	1	02		R3	50	R		
9.91	9.91	MISC FEATR		L	RIVERSIDE ST PARK BDRY																							

INTERSECTION DETAIL

SRMP	B ARM	TURN LANES L NEAR LGT	WD	R NEAR LGT	WD	L FAR LGT	WD	R FAR LGT	WD	ACCELERATION LANES LEFT LGT	WD	L-CNTR LGT	WD	R-CNTR LGT	WD	RIGHT LGT	WD
6.33	6.33	.03	11	.06	11	.03	11										
8.69	8.69			.03	12	.04	11										
9.20	9.20	.06	11					.03	12								

SR 291 MAINLINE STATE ROUTE - SRSH COUNTY SPOKANE DOT DISTRICT 6

SRMP	B	ARM	FEATURE	D	LR	DESCRIPTION	BRIDGE/UXING/XROAD OW	TC	L	NBR LNS D	I	DECREAS/DIV LFT SHD W/S	RDY W/S	RHT SHD W/S	MEDIAN WD/S	BR	INCRES/UNDI LFT SHD W/S	RDY W/S	RHT SHD W/S	SPC USE LNS WID	TOT RDY WID	MTCE A	SE	CITY NBR	ST FC	LEGAL SPEED D	IB	T R	P K	S T
9.92		9.92	INTRSECTN		L	SHOEMAKER LN	PV		N	1	1						2A	22A	2A		22	1	02		R3	50	R		
9.94		9.94	MP MARKER		R	10																							
10.04		10.04	BEG BRIDGE	B		LITTLE SPOKANE RIVER	ST			1	1						$$C	28P	$$C		28	1	02		R3	50	R		
						BRDG NUM 291/006																							
10.06		10.06	END BRIDGE	B		LITTLE SPOKANE RIVER				1	1						2A	22A	2A		22	1	02		R3	50	R		
10.83		10.83	MISC FEATR		R	SGN ENT STEVENS COUNTY																							
			MISC FEATR		L	SGN ENT SPOKANE COUNTY																							
11.05		11.05	MP MARKER		R	11																							
11.23		11.23	END CTLSEC			CONTROL SECTION 3236																							
			LEAVE CO			SPOKANE																							

SR 291 MAINLINE STATE ROUTE - SRSH COUNTY STEVENS DOT DISTRICT 6

SRMP	B ARM	FEATURE	D	LR	DESCRIPTION	BRIDGE/UXING/XROAD OW	TC	L	NBR LNS D	I	DECREAS/DIV LFT SHD W/S	RDY W/S	RHT SHD W/S	MEDIAN WD/S	BR	INCRES/UNDI LFT SHD W/S	RDY W/S	RHT SHD W/S	SPC USE LNS WID	TOT RDY WID	MTCE A	SE	CITY NBR	ST FC	LEGAL SPEED D	IB	T R	P K	S T
11.23	11.23	ENTER CO			STEVENS				1	1						2A	22A	2A		22	1	02		R3	50	R			
		BEG CTLSEC			CONTROL SECTION 3343																								
12.00	12.00	MP MARKER		R	12																								
12.45	12.45	BEG SU LN		R	CLIMBING			12A	1	1						6A	24A	6A	12	36	1	02		R3	50	R			
12.48	12.48								1	1						6A	24A	6A	12	36	1	02		R3	40	R			
12.68	12.68								1	1						2A	24A	6A	12	36	1	02		R3	40	R			
12.80	12.80	END SU LN		R	CLIMBING			12A	1	1						2A	24A	4A	$$$	24	1	02		R3	40	R			
12.85	12.85								1	1						2A	24A	2A		24	1	02		R3	40	R			
12.98	12.98	INTRSECTN		B	SWENSON RD		CO			Y																			
13.00	13.00	MP MARKER		R	13																								
13.05	13.05	ENT/EXIT		L	SHOPPING CENTER		PV			Y																			
13.06	13.06								1	1						2A	22A	2A		22	1	02		R3	40	R			
13.07	13.07	EXIT TO		L	SHOPPING CENTER		PV			Y																			
13.36	13.36	INTRSECTN		L	SUNRISE DR		CO			Y																			
		INTRSECTN		R	BLACKSTONE WAY		CO			Y																			
13.47	13.47	MISC FEATR		R	SGN ENT SUNCREST																								
13.82	13.82	INTRSECTN		L	SUNCREST DR		CO			Y																			
13.88	13.88	MISC FEATR		L	SGN ENT SUNCREST																								
14.00	14.00	MP MARKER		R	14																								
14.31	14.31								1	1						2B	20B	2B		20	1	02		R3	40	R			
14.35	14.35	INTRSECTN		L	WYLIE DR		CO			Y																			
14.40	14.40								1	1						2B	20B	2B		20	1	02		R3	50	R			
14.99	14.99	MP MARKER		R	15																								
15.13	15.13	INTRSECTN		L	MORIAH DR		CO			Y																			
		INTRSECTN		R	PVT RD		PV			Y																			
15.63	15.63	INTRSECTN		L	MEADOW VISTA DR		CO			Y																			
15.96	15.96	INTRSECTN		R	JERGENS RD		CO			N																			
15.99	15.99	MP MARKER		R	16																								
16.05	16.05	INTRSECTN		R	WHITMORE HILL RD		CO			N																			
16.91	16.91	INTRSECTN		L	SUNDOWN RD		CO			Y																			
16.98	16.98	MP MARKER		R	17																								
16.99	16.99	INTRSECTN		L	VILLIER RD		CO			N																			
17.77	17.77	INTRSECTN		L	FELTON RD		CO			N																			
17.89	17.89	INTRSECTN		L	LAKEVIEW RD		CO			N																			

INTERSECTION DETAIL

SRMP	B ARM	TURN LANES L NEAR LGT	WD	R NEAR LGT	WD	L FAR LGT	WD	R FAR LGT	WD	ACCELERATION LANES LEFT LGT	WD	L-CNTR LGT	WD	R-CNTR LGT	WD	RIGHT LGT	WD
12.98	12.98	.04	12	.03	12	.04	12	.03	12								
13.07	13.07							.02	12								
15.13	15.13	.04	10			.02	10										
15.63	15.63	.03	11														

SR 291 MAINLINE STATE ROUTE - SRSH COUNTY STEVENS DOT DISTRICT 6

SRMP	B	ARM	FEATURE	DIRECTION TO INVENTORY / LEFT/RIGHT INDICATOR	DESCRIPTION	BRIDGE/UXING/XROAD OW	TC	L	WIDTH AND SURFACE INFORMATION: NBR LNS D	I	DECREAS/DIV LFT SHD W/S	RDY W/S	RHT SHD W/S	MEDIAN WD/S	BR	INCRES/UNDI LFT SHD W/S	RDY W/S	RHT SHD W/S	SPC USE LNS WID	TOT RDY WID	MTCE A	SE	CITY NBR	CLASSIFICATIONS: ST FC	LEGAL SPEED D	IB	T R	P K	S T
17.99		17.99	MP MARKER	R	18				1	1						2B	20B	2B		20	1	02		R3	50	R			
18.19		18.19	INTRSECTN	L	CIRCLE DR	CO		N																					
18.26		18.26	INTRSECTN	R	PINE HILL CT	CO		N																					
18.41		18.41	INTRSECTN	L	STONE LODGE RD	CO		N																					
18.98		18.98	MP MARKER	R	19																								
19.04		19.04	INTRSECTN	R	AORES RD	CO		N																					
19.82		19.82	INTRSECTN	L	PALMER LN	CO		N																					
20.00		20.00	MP MARKER	L	20																								
20.98		20.98	MP MARKER	R	21																								
21.36		21.36	INTRSECTN	R	MCALISTER RD	CO		N																					
21.89		21.89	MISC FEATR	R	SGN ENT TUM TUM																								
21.94		21.94	MP MARKER	R	22																								
22.27		22.27							1	1						4B	20B	7B		20	1	02		R3	50	R			
22.31		22.31	INTRSECTN	R	SCOTTS VALLEY RD	CO		N																					
22.61		22.61							1	1						1B	20B	1B		20	1	02		R3	50	R			
22.99		22.99	MP MARKER	R	23																								
23.36		23.36							1	1						2B	20B	2B		20	1	02		R3	50	R			
24.01		24.01	MP MARKER	R	24																								
25.01		25.01	MP MARKER	R	25																								
26.01		26.01	MP MARKER	R	26																								
26.97		26.97	MP MARKER	R	27																								
28.01		28.01	MP MARKER	R	28																								
28.18		28.18	ENT/EXIT	R	INDIAN PAINTING AREA	ST		N																					
28.38		28.38	INTRSECTN	R	CORKSCREW CANYON RD	CO		N																					
28.47		28.47	ENT/EXIT	L	LONG LAKE CAMPGROUND	CO		N																					
29.01		29.01	MP MARKER	R	29																								
30.01		30.01	MP MARKER	R	30																								
30.14		30.14	INTRSECTN	L	AMY LN	PV		N																					
30.44		30.44	INTRSECTN	R	JEANNE ST	PV		N																					
31.02		31.02	MP MARKER	R	31																								
32.02		32.02	MP MARKER	R	32																								
32.10		32.10	ENT/EXIT	L	SCENIC VIEWPOINT	ST		N																					
32.14		32.14	ENT/EXIT	L	SCENIC VIEWPOINT	ST		N																					
33.01		33.01	MP MARKER	R	33																								
33.09		33.09	INTRSECTN	B	SR 231	ST	SS	N																					
			END CTLSEC		CONTROL SECTION 3343																								
			END ROUTE																										

SR 292 MAINLINE STATE ROUTE - SRSH COUNTY STEVENS DOT DISTRICT 6

SRMP	B	ARM	FEATURE	D	LR	DESCRIPTION	BRIDGE/UXING/XROAD OW	TC	L	NBR LNS D	I	DECREAS/DIV LFT SHD W/S	RDY W/S	RHT SHD W/S	MEDIAN WD/S	BR	INCRES/UNDI LFT SHD W/S	RDY W/S	RHT SHD W/S	SPC USE LNS WID	TOT RDY WID	MTCE A	SE	CITY NBR	ST FC	LEGAL SPEED D	IB	T R	P K	S T
0.00		0.00	BEG ROUTE			MAIN ROUTE				1	1						4B	22B	4B		22	4	01	1230	R3	25		R	P	
						SR 231 TO SR 395/LOON LK																								
			ENTER CITY			SPRINGDALE																								
			BEG CTLSEC			CONTROL SECTION 3337																								
			INTRSECTN		B	SR 231	ST	SS	Y																					
0.27		0.27	LEAVE CITY			SPRINGDALE				1	1						8B	22B	8B		22	4	01	$$$$	R3	55		R	$	
0.28		0.28	MISC FEATR		L	SGN ENT SPRINGDALE																								
0.70		0.70	INTRSECTN		R	OLD SPRINGDALE RD	CO		N																					
0.73		0.73	WYE CONN		R	OLD SPRINGDALE RD	CO		N																					
1.00		1.00	MP MARKER		R	1																								
2.00		2.00	MP MARKER		R	2																								
2.89		2.89	INTRSECTN		R	OLD E SPRINGDALE RD	CO		N																					
			INTRSECTN		L	E JUMPOFF RD	CO		N																					
3.04		3.04	MP MARKER		R	3																								
3.17		3.17	INTRSECTN		R	OLD SPRINGDALE HWY	CO		N																					
4.00		4.00	MP MARKER		R	4																								
4.12		4.12	INTRSECTN		R	SHORE ACRES RD	CO		N																					
4.45		4.45	UXING	B		BN RR	ST																							
						BRDG NUM 292/004																								
			RR XING	B		NUM 59114E STRUCTURE																								
5.00		5.00	MP MARKER		R	5																								
5.03		5.03	MISC FEATR		R	SGN ENT LOON LAKE																								
5.04		5.04	INTRSECTN		R	MCVAY RD	CO		N	1	1						8B	22B	8B		22	4	01		R3	45		R		
5.09		5.09	INTRSECTN		L	COLVILLE RD	CO		N																					
5.27		5.27	INTRSECTN		L	CEDAR ST	CO		Y																					
			INTRSECTN		R	MORGAN RD	CO		Y																					
5.34		5.34	INTRSECTN		L	PINE ST	CO		N																					
5.41		5.41	INTRSECTN		L	MAPLE ST	CO		Y																					
5.71		5.71	INTRSECTN		R	NORTH SHORE DR	CO		N																					
5.85		5.85	INTRSECTN		L	FIR ST	CO		N																					
5.87		5.87	INTRSECTN		L	COLVILLE RD	CO		N																					
5.91		5.91	INTRSECTN		B	SR 395	ST	RF	Y																					
			END CTLSEC			CONTROL SECTION 3337																								
			END ROUTE																											

SR 395 MAINLINE U.S. ROUTE - USSH COUNTY ADAMS DOT DISTRICT 6

SRMP	B	ARM	FEATURE	D	LR	DESCRIPTION	BRIDGE NBR	LNS	DIR OF INVENTORY	LEFT/RIGHT INDICATOR	WIDTH AND SURFACE INFORMATION: DECREAS/DIV LFT SHD W/S	RDY W/S	RHT SHD W/S	MEDIAN WD/S	BR	INCRES/UNDI LFT SHD W/S	RDY W/S	RHT SHD W/S	SPC USE LNS WID	TOT RDY WID	MTCE A	SE	CITY NBR	CLASSIFICATIONS: ST FC	LEGAL SPEED D	IB	T R	P K	S T
65.70		72.26	BEG ROUTE			MAIN ROUTE		2	2		10A	24A	4A	75S	DE	4A	24P	10A		48	3	02		R1			L		
						OREGON ST LINE TO CANADA																							
			BEG CTLSEC			CONTROL SECTION 0103																							
65.94		72.50	OFF RAMP		R	SR 26	ST	Y																					
65.99		72.55	MP MARKER		B	66																							
			MISC FEATR		L	GORE (S106569)																							
66.09		72.65	MISC FEATR		R	GORE (P106594)																							
66.30		72.86	UXING	B		SR 26	ST		2	2	10A	24A	4A	75S	DE	4A	24P	10A		48	3	02		R1	45		L		
						BRDG NUM 026/121																							
66.51		73.07	MISC FEATR		L	GORE (R106666)																							
66.59		73.15	MISC FEATR		R	GORE (Q106690)																							
66.66		73.22	OFF RAMP		L	SR 26	ST	Y																					
66.69		73.25	REST AREA		R	HATTON COULEE																							
						CS 010391 A642 MAJOR																							
66.90		73.46	ON RAMP		R	SR 26	ST	Y																					
67.00		73.56	MP MARKER		B	67																							
67.24		73.80							2	2	10A	24A	4A	75S	DE	4A	24P	10A		48	3	02		R1	70		L		
67.54		74.10	MED XING		C	OFFICIAL																							
68.00		74.56	MP MARKER		B	68																							
69.00		75.56	MP MARKER		B	69																							
69.99		76.55	MP MARKER		B	70																							
70.59		77.15	INTRSECTN		B	CUNNINGHAM RD	CO	Y																					
			INTRSECTN		C	MED XROAD	ST	Y																					
71.00		77.56	MP MARKER		B	71																							
72.00		78.56	MP MARKER		B	72																							
72.22		78.78	MED XING		C	OFFICIAL																							
73.00		79.56	MP MARKER		B	73																							
74.00		80.56	MP MARKER		B	74																							
74.90		81.46							2	2	10A	24A	4A	86S	DE	4A	24P	10A		48	3	02		R1	70		L		
75.00		81.56	MP MARKER		B	75																							
75.10		81.66							2	2	10A	24A	4A	130S	DE	4A	24P	10A		48	3	02		R1	70		L		
75.30		81.86							2	2	10A	24A	4A	150S	DE	4A	24P	10A		48	3	02		R1	70		L		
75.50		82.06							2	2	10A	24A	4A	190S	DE	4A	24P	10A		48	3	02		R1	70		L		
75.70		82.26							2	2	10A	24A	4A	210S	DE	4A	24P	10A		48	3	02		R1	70		L		
75.90		82.46							2	2	10A	24A	4A	250S	DE	4A	24P	10A		48	3	02		R1	70		L		
76.00		82.56	MP MARKER		B	76																							
76.10		82.66							2	2	10A	24A	4A	430S	DE	4A	24P	10A		48	3	02		R1	70		L		
76.30		82.86							2	2	10A	24A	4A	500S	DE	4A	24P	10A		48	3	02		R1	70		L		
76.50		83.06							2	2	10A	24A	4A	540S	DE	4A	24P	10A		48	3	02		R1	70		L		
76.70		83.26							2	2	10A	24A	4A	510S	DE	4A	24P	10A		48	3	02		R1	70		L		
76.90		83.46							2	2	10A	24A	4A	480S	DE	4A	24P	10A		48	3	02		R1	70		L		
77.00		83.56	MP MARKER		B	77																							
77.10		83.66							2	2	10A	24A	4A	400S	DE	4A	24P	10A		48	3	02		R1	70		L		

SR 395 MAINLINE U.S. ROUTE - USSH COUNTY ADAMS DOT DISTRICT 6

SRMP	B	ARM	FEATURE	D	LR	DIRECTION TO INVENTORY / LEFT/RIGHT INDICATOR / DESCRIPTION	BRIDGE / UXING-XROAD OW	TC	L	NBR LNS D	I	DECREAS/DIV LFT SHD W/S	RDY W/S	RHT SHD W/S	MEDIAN-WD/S	BR	INCRES/UNDI LFT SHD W/S	RDY W/S	RHT SHD W/S	SPC USE LNS WID	TOT RDY WID	MTCE A	SE	CITY NBR	ST FC	LEGAL SPEED D	IB	T R	P K	S T
77.30		83.86								2	2	10A	24A	4A	340S	DE	4A	24P	10A		48	3	02		R1	70	L		
77.50		84.06								2	2	10A	24A	4A	330S	DE	4A	24P	10A		48	3	02		R1	70	L		
77.90		84.46								2	2	10A	24A	4A	300S	DE	4A	24P	10A		48	3	02		R1	70	L		
78.00		84.56	MP MARKER	B	78																								
78.10		84.66								2	2	10A	24A	4A	270S	DE	4A	24P	10A		48	3	02		R1	70	L		
78.27		84.83	MED XING	C	OFFICIAL																								
78.30		84.86								2	2	10A	24A	4A	240S	DE	4A	24P	10A		48	3	02		R1	70	L		
78.50		85.06								2	2	10A	24A	4A	190S	DE	4A	24P	10A		48	3	02		R1	70	L		
78.70		85.26								2	2	10A	24A	4A	160S	DE	4A	24P	10A		48	3	02		R1	70	L		
78.97		85.53								2	2	8A	24A	4A	75S	DE	4A	24P	10A		48	3	02		R1	70	L		
79.00		85.56	MP MARKER	B	79																								
79.13		85.69	BEG SU LN	L	CLIMBING	12A				2	2	8A	24A	4A	75S	DE	4A	24P	10A	12	60	3	02		R1	70	L		
80.00		86.56	MP MARKER	B	80																								
81.00		87.56	MP MARKER	B	81																								
81.59		88.15	END SU LN	L	CLIMBING	12A				2	2	8A	24A	8A	75S	DE	4A	24P	10A	$$$	48	3	02		R1	70	L		
			ON RAMP	L	SR 21		ST		Y																				
81.64		88.20	OFF RAMP	R	SR 21		ST		Y	2	2	10A	24A	6A	75S	DE	4A	24P	10A		48	3	02		R1	70	L		
81.78		88.34	MISC FEATR	L	GORE (S108159)																								
81.80		88.36	MISC FEATR	R	GORE (P108164)																								
81.91		88.47								2	2	10A	24A	6A	75S	BE	4A	24P	10A		48	3	02		R1	70	L		
81.94		88.50	BEG BRIDGE I		LIND COULEE		ST			2	2	$$W	28P	$$W	75O	$$	4A	24P	10A		52	3	02		R1	70	L		
					BRDG NUM 395/206.25																								
			BEG BRIDGE D		LIND COULEE		ST																						
					BRDG NUM 395/206																								
81.95		88.51	END BRIDGE I		LIND COULEE					2	2		W 28P	W	75O	BE	4A	24P	10A		52	3	02		R1	70	L		
81.97		88.53	END BRIDGE D		LIND COULEE					2	2	10A	24A	6A	75S	BE	4A	24P	10A		48	3	02		R1	70	L		
81.99		88.55	MP MARKER	B	82					2	2	10A	24A	6A	75S	DE	4A	24P	10A		48	3	02		R1	70	L		
82.14		88.70	UXING	B	SR 21		ST																						
					BRDG NUM 021/102																								
82.45		89.01	MISC FEATR	R	GORE (Q108277)																								
82.46		89.02	MISC FEATR	L	GORE (R108262)																								
82.61		89.17								2	2	10A	24A	6A	126S	DE	4A	24P	10A		48	3	02		R1	70	L		
82.62		89.18	OFF RAMP	L	SR 21		ST		Y																				
82.77		89.33	ON RAMP	R	SR 21		ST		Y																				
82.98		89.54	MP MARKER	B	83																								
83.16		89.72	MED XING	C	OFFICIAL																								
83.98		90.54	MP MARKER	B	84																								
84.98		91.54	MP MARKER	B	85																								
85.53		92.09								2	2	10A	24A	6A	126S	DE	4A	24P	10A		48	3	02		R1	70	R		
85.98		92.54	MP MARKER	B	86																								
86.98		93.54	MP MARKER	B	87																								
87.02		93.58	ON RAMP	L	PAHA PACKARD RD		ST		Y																				
87.16		93.72	OFF RAMP	R	PAHA PACKARD RD		ST		Y																				

SR 395 MAINLINE U.S. ROUTE - USSH COUNTY ADAMS DOT DISTRICT 6

SRMP	B	ARM	FEATURE	D	LR	DESCRIPTION	BRIDGE/UXING/XROAD OW	TC	L	NBR LNS D	I	DECREAS/DIV LFT SHD W/S	RDY W/S	RHT SHD W/S	MEDIAN WD/S	BR	INCRES/UNDI LFT SHD W/S	RDY W/S	RHT SHD W/S	SPC USE LNS WID	TOT RDY WID	MTCE A	SE	CITY NBR	ST FC	LEGAL SPEED D	IB	T R	P K	S T
87.29		93.85	MISC FEATR		L	GORE (S108702)				2	2	10A	24A	6A	126S	DE	4A	24P	10A		48	3	02		R1	70	R		
87.32		93.88	MISC FEATR		R	GORE (P108716)																								
87.50		94.06								2	2	10A	24A	6A	126S	BE	4A	24P	10A		48	3	02		R1	70	R		
87.54		94.10	BEG BRIDGE	I		PAHA PACKARD RD	ST			2	2	$$W	38P	$$W	126O	$$	$$W	38P	$$W		76	3	02		R1	70	R		
						BRDG NUM 395/208E																								
			BEG BRIDGE	D		PAHA PACKARD RD	ST																							
						BRDG NUM 395/208W																								
87.56		94.12	END BRIDGE	I		PAHA PACKARD RD				2	2	10A	24A	6A	126S	BE	4A	24P	10A		48	3	02		R1	70	R		
			END BRIDGE	D		PAHA PACKARD RD																								
87.62		94.18								2	2	10A	24A	6A	126S	DE	4A	24P	10A		48	3	02		R1	70	R		
87.77		94.33	MISC FEATR		L	GORE (R108790)																								
87.80		94.36	MISC FEATR		R	GORE (Q108812)																								
87.90		94.46	OFF RAMP		L	PAHA PACKARD RD	ST		Y																					
87.99		94.55	MP MARKER		B	88																								
88.12		94.68	ON RAMP		R	PAHA PACKARD RD	ST		Y																					
88.98		95.54	MP MARKER		B	89																								
89.36		95.92	MED XING		C	OFFICIAL																								
89.98		96.54	MP MARKER		B	90																								
90.98		97.54	MP MARKER		B	91																								
91.48		98.04								2	2	10A	24A	6A	100S	DE	4A	24P	10A		48	3	02		R1	70	R		
91.98		98.54	MP MARKER		B	92																								
92.98		99.54	MP MARKER		B	93																								
93.01		99.57	TRAF RCDR	B		P7C 5																								
93.06		99.62	UXING	B		URQUHART RD	ST																							
						BRDG NUM 395/210																								
93.10		99.66	MED XING		C	OFFICIAL																								
93.99		100.55	MP MARKER		B	94																								
94.85		101.41								2	2	10A	24A	4A	100S	DE	4A	24P	10A		48	3	02		R1	70	R		
94.89		101.45	OFF RAMP		R	SR 90 WB	ST		Y																					
94.98		101.54	MP MARKER		B	95																								
95.06		101.62	ON RAMP		L	OLD SR 395	ST		Y																					
95.08		101.64	MISC FEATR		R	GORE (P109489)																								
95.39		101.95	MISC FEATR		L	GORE (S109506)																								
95.46		102.02								2	2	10A	24A	4A	100S	BE	4A	24P	10A		48	3	02		R1	70	R		
95.48		102.04	BEG BRIDGE	I		S-N RAMP	ST			2	2	10A	24A	4A	100S	DE	$$W	38P	$$W		62	3	02		R1	70	R		
						BRDG NUM 395/212E																								
95.51		102.07	BEG BRIDGE	D		S-N RAMP	ST			2	2	$$W	38P	$$W	100O	$$	W	38P	W		76	3	02		R1	70	R		
						BRDG NUM 395/212W																								
95.53		102.09	END BRIDGE	I		S-N RAMP				2	2	W	38P	W	100S	DE	4A	24A	10A		62	3	02		R1	70	R		
95.56		102.12	END BRIDGE	D		S-N RAMP				2	2	10A	24A	4A	100S	BE	4A	24A	10A		48	3	02		R1	70	R		
95.59		102.15								2	2	10A	24A	4A	100S	DE	4A	24A	10A		48	3	02		R1	70	R		
96.10		102.66	UXING	D		SR 90 EB	ST																							
						BRDG NUM 090/320S																								

SR 395 MAINLINE U.S. ROUTE - USSH COUNTY ADAMS DOT DISTRICT 6

SRMP	B	ARM	FEATURE	D	LR	DIRECTION TO INVENTORY / LEFT/RIGHT INDICATOR / DESCRIPTION	BRIDGE / UXING / XROAD / OW	TC	L	NBR / LNS / D I	DECREAS/DIV LFT SHD W/S	RDY W/S	RHT SHD W/S	MEDIAN WD/S	BR	INCRES/UNDI LFT SHD W/S	RDY W/S	RHT SHD W/S	SPC USE / LNS / WID	TOT RDY WID	MTCE A	SE	CITY NBR	ST FC	LEGAL SPEED D	IB	T R	P K	S T
96.13		102.69	BEG COINCI			SR 090 MP220.77				$	$	$$$	$$$	$$$	$$$$	$$	$$$	$$$	$$$		$$$	$	$$		$$		$$	$		
			END CTLSEC			CONTROL SECTION 0103																								
			UXING	D		SR 90 WB				ST																				
						BRDG NUM 090/320N																								
			MISC FEATR	I		SR 90 EB ON RAMP AHEAD																								
114.53		121.09	LEAVE CO			ADAMS																								

SR 395 MAINLINE U.S. ROUTE - USSH COUNTY LINCOLN DOT DISTRICT 6

SRMP	B	ARM	FEATURE	D	LR	DIRECTION TO INVENTORY / LEFT/RIGHT INDICATOR / DESCRIPTION	BRIDGE / UXING / XROAD / OW	TC	L	NBR / LNS / D	I	DECREAS/DIV LFT SHD W/S	RDY W/S	RHT SHD W/S	MEDIAN WD/S	BR	INCRES/UNDI LFT SHD W/S	RDY W/S	RHT SHD W/S	SPC USE / LNS / WID	TOT RDY / WID	MTCE A	SE	CITY NBR	ST FC	LEGAL SPEED D	IB	T R	P K	S T
114.53		121.09	ENTER CO			LINCOLN																								
130.71		137.27	LEAVE CO			LINCOLN																								

SR 395 MAINLINE U.S. ROUTE - USSH COUNTY SPOKANE DOT DISTRICT 6

SRMP	B	ARM	FEATURE	D	LR	DESCRIPTION	BRIDGE/UXING/XROAD OW	TC	L	NBR LNS D	I	DECREAS/DIV LFT SHD W/S	RDY W/S	RHT SHD W/S	MEDIAN WD/S	BR	INCRES/UNDI LFT SHD W/S	RDY W/S	RHT SHD W/S	SPC USE LNS WID	TOT RDY WID	MTCE A	SE	CITY NBR	ST FC	LEGAL SPEED D	IB	T R	P K	S T
130.71		137.27	ENTER CO			SPOKANE																								
156.74		163.24	EQUATION			156.68 =156.74																								
			END COINCI			SR 090 MP281.32																								
156.75		163.25	BEG COINCI			SR 002 MP286.88																								
159.06B		165.56	BEG EQ			BEGIN BACK																								
159.06		165.60	EQUATION			159.10B=159.06																								
164.50		169.27	ENTER CITY			SPOKANE				2	2	C	22A		12A	CU		36A	C		58	1	02	1220	U1		45	L	P
			EQUATION			162.73 =164.50																								
			BEG CTLSEC			CONTROL SECTION 3209																								
			INTRSECTN		R	SR 2		ST		Y																				
			INTRSECTN		C	MEDIAN XROAD		ST		Y																				
			END COINCI			SR 002 MP292.86																								
164.51		169.28	WYE CONN		R	SR 2		ST		Y	2	2	C	22A		12A	CU		24A	4A		46	1	02	1220	U1		45	L	P
164.60		169.37	INTRSECTN		B	COUNTRY HOMES BLVD		CT	SG	Y	2	2	C	22A		12A	CU		28A	$$C		50	1	02	1220	U1		45	L	P
			INTRSECTN		C	MEDIAN XROAD		ST	SG	Y																				
164.63		169.40	BEG SU LN		C	TWO WAY TURN	14A				2	2	$	$$$		$$$$	$$	C	56A	C	14	70	1	02	1220	U1		45	L	P
164.66		169.43	INTRSECTN		L	HOERNER AVE		CT		Y																				
			ENT/EXIT		R	BUSINESS		PV		Y																				
164.80		169.57	END SU LN		C	TWO WAY TURN	14A				2	2						C	56A	C	$$$	56	1	02	1220	U1		45	L	P
164.82		169.59	INTRSECTN		B	HOLLAND AVE		CT		Y																				
164.84		169.61									2	2						C	70A	C		70	1	02	1220	U1		45	L	P
164.86		169.63	BEG SU LN		C	TWO WAY TURN	14A				2	2						C	56A	C	14	70	1	02	1220	U1		45	L	P
164.93		169.70	MISC FEATR		L	SGN ENT SPOKANE																								
164.95		169.72	END SU LN		C	TWO WAY TURN	14A				2	2						C	70A	C	$$$	70	1	02	1220	U1		45	L	P
			INTRSECTN		B	WESTVIEW AVE		CT		Y																				
164.96		169.73	LEAVE CITY			SPOKANE					2	2						C	70A	C		70	1	02	$$$$	U1		45	L	$
164.98		169.75	BEG SU LN		C	TWO WAY TURN	14A				2	2						C	56A	C	14	70	1	02		U1		45	L	
165.04		169.81	END SU LN		C	TWO WAY TURN	14A				2	2						C	70A	C	$$$	70	1	02		U1		45	L	
165.07		169.84	INTRSECTN		B	GRAVES RD		CO		Y																				
165.12		169.89	BEG SU LN		C	TWO WAY TURN	14A				2	2						C	56A	C	14	70	1	02		U1		45	L	
165.19		169.96	MP MARKER		R	165																								
165.25		170.02	END SU LN		C	TWO WAY TURN	14A				2	2						C	70A	C	$$$	70	1	02		U1		45	L	
165.32		170.09	INTRSECTN		B	HAWTHORNE RD		CO	SG	Y	2	2						C	78A	C		78	1	02		U1		45	L	

INTERSECTION DETAIL

SRMP	B	ARM	TURN LANES L NEAR LGT	WD	R NEAR LGT	WD	L FAR LGT	WD	R FAR LGT	WD	ACCELERATION LANES LEFT-- LGT	WD	L-CNTR LGT	WD	R-CNTR LGT	WD	RIGHT- LGT	WD
164.60		169.37	.05	14														
164.82		169.59	.02	14			.02	14										
164.95		169.72					.02	14										
165.07		169.84	.02	14			.02	14										
165.32		170.09	.04	14			.03	14										

SR 395 MAINLINE U.S. ROUTE - USSH COUNTY SPOKANE DOT DISTRICT 6

SRMP	B	ARM	FEATURE	D	LR	DESCRIPTION	BRIDGE/UXING/XROAD OW	TC	L	NBR LNS D	I	DECREAS/DIV LFT SHD W/S	RDY W/S	RHT SHD W/S	MEDIAN WD/S	BR	INCRES/UNDI LFT SHD W/S	RDY W/S	RHT SHD W/S	SPC USE LNS WID	TOT RDY WID	MTCE A	SE	CITY NBR	ST FC	LEGAL SPEED D	IB	T R	P K	S T
165.35		170.12								2	2							C	78A	C	78	1	02		U1	45	L			
165.38		170.15	BEG SU LN		C	TWO WAY TURN	14A			2	2							C	64A	C	14	78	1	02		U1	45	L		
165.40		170.17	INTRSECTN		R	HUMBOLT ST		CO			Y																			
165.41		170.18								2	2							C	64A	W	14	78	1	02		U1	45	L		
165.48		170.25								2	2							C	64A	W	14	78	1	02		U1	50	L		
165.76		170.53								2	2							W	64A	W	14	78	1	02		U1	50	L		
165.80		170.57	CHG SU LN		C	TWO WAY TURN	14P			2	2							W	64P	W	14	78	1	02		U1	50	R		
			BEG BRIDGE B			WHITWORTH DR		ST																						
						BRDG NUM 395/453																								
165.83		170.60	END BRIDGE B			WHITWORTH DR				2	2							W	64A	W	14	78	1	02		U1	50	R		
			CHG SU LN		C	TWO WAY TURN	14A																							
165.97		170.74								2	2							C	64A	W	14	78	1	02		U1	50	R		
165.99		170.76	END SU LN		C	TWO WAY TURN	14A			2	2							C	78A	W	$$$	78	1	02		U1	50	R		
166.04		170.81	MP MARKER		R	166																								
166.05		170.82	BEG SU LN		C	TWO WAY TURN	14A			2	2							C	64A	W	14	78	1	02		U1	50	R		
			INTRSECTN		L	FALCON AVE		CO			Y																			
166.09		170.86								2	2							C	56A	8A	14	70	1	02		U1	50	R		
166.12		170.89	END SU LN		C	TWO WAY TURN	14A			2	2							C	78A	8A	$$$	78	1	02		U1	50	R		
166.15		170.92								2	2							C	70A	8A		70	1	02		U1	50	R		
166.18		170.95	INTRSECTN		L	REGINA DR		CO		2	2							C	78A	$$C		78	1	02		U1	50	R		
			INTRSECTN		R	WHITWORTH DR		CO			Y																			
166.24		171.01	BEG SU LN		C	TWO WAY TURN	14A			2	2							C	64A	C	14	78	1	02		U1	50	R		
166.39		171.16								2	3							C	64A	C	14	78	1	02		U1	50	R		
166.40		171.17	ENT/EXIT		R	PVT RD		PV			N																			
166.52		171.29	ENT/EXIT		L	DOT MAINT SHOP		ST			Y																			
166.54		171.31								2	3							C	64P	C	14	78	1	02		U1	50	R		
166.55		171.32	END SU LN		C	TWO WAY TURN	14A			2	3							C	78P	C	$$$	78	1	02		U1	50	R		
166.60		171.37	INTRSECTN		B	HASTINGS RD		CO	SG	2	3							C	90P	C		90	1	02		U1	50	R		
166.66		171.43								2	3						9A	80A		C		80	1	02		U1	50	R		
166.69		171.46	BEG SU LN		C	TWO WAY TURN	14A			2	3						9A	66A		C	14	80	1	02		U1	50	R		
166.76		171.53	ENT/EXIT		B	BUSINESS		PV		2	3						10A	66A	10A		14	80	1	02		U1	50	R		
166.79		171.56	ENT/EXIT		R	BUSINESS		PV			Y																			
166.82		171.59	END SU LN		C	TWO WAY TURN	14A			2	3						10A	66A	10A		$$$	66	1	02		U1	50	R		

INTERSECTION DETAIL

SRMP	B	ARM	TURN LANES L NEAR LGT	WD	R NEAR LGT	WD	L FAR LGT	WD	R FAR LGT	WD	ACCELERATION LANES LEFT-- LGT	WD	L-CNTR LGT	WD	R-CNTR LGT	WD	RIGHT- LGT	WD
166.05		170.82	.02	14														
166.18		170.95	.03	14			.03	14										
166.60		171.37	.03	14			.05	14	.07	12								
166.76		171.53			.07	16												
166.79		171.56			.02	14												

SR 395 MAINLINE U.S. ROUTE - USSH COUNTY SPOKANE DOT DISTRICT 6

SRMP	B	ARM	FEATURE	D	LR	DESCRIPTION	BRIDGE/UXING/XROAD OW	TC	L	NBR LNS D	I	DECREAS/DIV LFT SHD W/S	RDY W/S	RHT SHD W/S	MEDIAN WD/S	BR	INCRES/UNDI LFT SHD W/S	RDY W/S	RHT SHD W/S	SPC USE LNS WID	TOT RDY WID	MTCE A	SE	CITY NBR	ST FC	LEGAL SPEED D	IB	T R	P K	S T
166.83		171.60								2	3						10A	66A	10A		66	1	02		U1		50	R		
166.85		171.62	INTRSECTN	B		FARWELL RD	CO	SG	Y																					
166.86		171.63	WYE CONN	R		WANDERMERE RD	CO		Y	2	2						10A	48A	10A		48	1	02		U1		50	R		
166.99		171.76	MP MARKER	B		167																								
167.01		171.78	INTRSECTN	R		WANDERMERE RD	CO	SG	Y																					
167.02		171.79								2	2	10A	24A		12A	UP	$$$	24A	10A		48	1	02		U1		50	R		
167.03		171.80	WYE CONN	R		WANDERMERE RD	CO		Y																					
167.07		171.84								$	2	$$$	$$$		$$$$	$$	6P	25P	8P		25	1	02		U1		50	R		
167.15		171.92									1						6P	13P	8P		13	1	02		U1		50	R		
167.24		172.01									1						4P	13P	18P		13	1	02		U1		50	R		
167.37		172.14	UXING	I		SR 395 SPNSC (SPUR) SB	ST																							
						BRDG NUM 395/455W																								
167.40		172.17	END CTLSEC			CONTROL SECTION 3209					$						$$$	$$$	$$$		$$$	$	$$		$$		$$	$		
			BEG PH GP			BEGIN PHYSICAL GAP																								
			UXING	I		SR 395 SPNSC (SPUR) NB	ST																							
						BRDG NUM 395/455E																								
167.44		172.18	EQUATION			167.41 =167.44				2		10P	24P								24	1	02		U1	50		R		
			BEG CTLSEC			CONTROL SECTION 3209																								
			MISC FEATR	L		GORE (R116759)																								
			END PH GP			END PHYSICAL GAP																								
167.45		172.19								2	2	10P	24P		12P	JE		24P	10P		48	1	02		U1	$$	50	R		
167.53		172.27	MISC FEATR	R		GORE (Q116793)																								
167.59		172.33	OFF RAMP	L		SR 395 SB	ST		Y																					
167.63		172.37	BEG BRIDGE	B		LITTLE SPOKANE RIVER	ST			2	2	$$W	34P		12P	JE		34P	$$W		68	1	02		U1		50	R		
						BRDG NUM 395/456																								
167.79		172.53	END BRIDGE	B		LITTLE SPOKANE RIVER				2	2	10A	24P		12P	JE		24P	10A		48	1	02		U1		50	R		
167.90		172.64								2	2	10A	24P		12P	JE		24P	10A		48	1	02		U1		60	R		
167.93		172.67	ON RAMP	R		SR 395 NB	ST		Y																					
167.96		172.70								2	2	10A	24P		16P	JE		24P	10A		48	1	02		U1		60	R		
168.00		172.74	MP MARKER	B		168																								
168.53		173.27								2	2	10A	24P	4P	55S	CA	4P	24P	10A		48	1	02		U1		60	R		
168.59		173.33	ON RAMP	L		HATCH RD	ST		Y																					
168.82		173.56	OFF RAMP	R		HATCH RD	ST		Y																					
168.88		173.62	MISC FEATR	L		GORE (S116859)																								
168.98		173.72	MISC FEATR	R		GORE (P116882)																								
169.00		173.74	MP MARKER	B		169																								
169.06		173.80								2	2	10A	24P	4P	55S	BE	4P	24P	10A		48	1	02		U1		60	R		

INTERSECTION DETAIL

SRMP	B	ARM	TURN LANES L NEAR LGT	WD	R NEAR LGT	WD	L FAR LGT	WD	R FAR LGT	WD	ACCELERATION LANES LEFT-- LGT	WD	L-CNTR LGT	WD	R-CNTR LGT	WD	RIGHT- LGT	WD
166.85		171.62	.03	12	.03	12	.04	12	.05	12								

SR 395 MAINLINE U.S. ROUTE - USSH COUNTY SPOKANE DOT DISTRICT 6

SRMP	B	ARM	FEATURE	D	LR	DESCRIPTION	BRIDGE/UXING/XROAD OW	TC	L	NBR LNS D	I	DECREAS/DIV LFT SHD W/S	RDY W/S	RHT SHD W/S	MEDIAN WD/S	BR	INCRES/UNDI LFT SHD W/S	RDY W/S	RHT SHD W/S	SPC USE LNS WID	TOT RDY WID	MTCE A	SE	CITY NBR	ST FC	LEGAL SPEED D	IB	T R	P K	S T
169.10		173.84	BEG BRIDGE	D		HATCH RD	ST			2	2	$$W	38P	$$W	55S	DE	4P	24P	10A		62	1	02		U1	60	R		
						BRDG NUM 395/458W																							
169.12		173.86	BEG BRIDGE	I		HATCH RD	ST			2	2		W 38P	W	55O	$$	$$W	38P	$$W		76	1	02		U1	60	R		
						BRDG NUM 395/458E																							
169.15		173.89	END BRIDGE	D		HATCH RD				2	2	10A	24P	4P	55S	DE	W	38P	W		62	1	02		U1	60	R		
169.16		173.90	END BRIDGE	I		HATCH RD				2	2	10A	24P	4P	55S	BE	4P	24P	10A		48	1	02		U1	60	R		
169.18		173.92								2	2	10A	24P	4P	55S	CA	4P	24P	10A		48	1	02		U1	60	R		
169.30B		174.04	BEG EQ			BEGIN BACK																							
169.30		174.06	EQUATION			169.32B=169.30																							
169.35		174.11	MISC FEATR		R	GORE (Q116966)																							
169.37		174.13	MISC FEATR		L	GORE (R116954)																							
169.54		174.30	OFF RAMP		L	HATCH RD	ST		Y																				
169.66		174.42	ON RAMP		R	HATCH RD	ST		Y	2	2	10A	24P	4P	55S	CA	4A	24A	10A		48	1	02		U1	60	R		
170.00		174.76	MP MARKER		B	170																							
170.70		175.46								2	2	10A	24P	4P	55S	CA	4A	24A	10A		48	1	02		R1	60	R		
171.00		175.76	MP MARKER		B	171																							
171.10		175.86	INTRSECTN		C	MEDIAN XROAD	ST		Y																				
			INTRSECTN		B	MONROE RD	CO		Y																				
171.57		176.33	INTRSECTN		R	FENDER RD	CO		Y																				
			INTRSECTN		C	MEDIAN XROAD	ST		Y																				
171.94		176.70	MP MARKER		B	172																							
172.11		176.87								2	1	10A	24A	4P	55S	CA	4A	12A	10A		36	1	02		R1	60	R		
172.24		177.00								2	1	10A	24A	4A	55S	CA	4A	12A	10A		36	1	02		R1	60	R		
172.31		177.07								2	1	10A	24A	$$$	20A	UP	$$$	12A	10A		36	1	02		R1	60	R		
172.46		177.22								2	1	$$$	$$$		$$$$	$$	4A	36A	8A		36	1	02		R1	60	R		
173.00		177.76	MP MARKER		R	173																							
173.09		177.85	INTRSECTN		B	HALF MOON RD	CO		Y																				
173.70		178.46	ENT/EXIT		R	BUSINESS	PV		Y																				
174.00		178.76	MP MARKER		R	174																							
174.10		178.86	INTRSECTN		B	WILD ROSE RD	CO		Y																				
174.63		179.39	INTRSECTN		R	NORTH RD	CO		N																				
174.72		179.48								2	1						8A	36A	8A		36	1	02		R1	60	R		
174.78		179.54								1	1						8A	22A	8A		22	1	02		R1	60	R		
174.82		179.58	BEG SU LN		C	TWO WAY TURN			11A	1	1						3A	22A	3A	11	33	1	02		R1	60	R		

INTERSECTION DETAIL

SRMP	B	ARM	TURN LANES L NEAR LGT	WD	R NEAR LGT	WD	L FAR LGT	WD	R FAR LGT	WD	ACCELERATION LANES LEFT-- LGT	WD	L-CNTR LGT	WD	R-CNTR LGT	WD	RIGHT- LGT	WD
171.10		175.86	.06	12	.03	12	.04	12	.02	12								
173.09		177.85	.03	12			.03	12										
173.70		178.46			.09	12	.03	12										
174.10		178.86	.03	12			.03	12										

SR 395 MAINLINE U.S. ROUTE - USSH COUNTY SPOKANE DOT DISTRICT 6

SRMP	B	ARM	FEATURE	D	LR	DESCRIPTION	BRIDGE/UXING/XROAD OW	TC	L	NBR LNS D	I	DECREAS/DIV LFT SHD W/S	RDY W/S	RHT SHD W/S	MEDIAN WD/S	BR	INCRES/UNDI LFT SHD W/S	RDY W/S	RHT SHD W/S	SPC USE LNS WID	TOT RDY WID	MTCE A	SE	CITY NBR	ST FC	LEGAL SPEED D	IB	T R	P K	S T
174.87		179.63	INTRSECTN		L	S DRAGOON DR			CO	N	1	1					3A	22A	3A	11	33	1	02		R1	60	R		
174.98		179.74	END SU LN		C	TWO WAY TURN		11A			1	1					3A	22A	3A	$$$	22	1	02		R1	60	R		
175.00		179.76	MP MARKER		R	175																							
175.04		180.80	INTRSECTN		R	NORTH RD			CO	N																			
			INTRSECTN		L	N DRAGOON DR			CO	N																			
175.07		179.83									1	1					8A	22A	8A		22	1	02		R1	60	R		
175.13		179.89	BEG SU LN		R	CLIMBING		12A			1	1					8A	22A	8A	12	34	1	02		R1	60	R		
175.20		179.96									1	1					8A	23A	4A	12	35	1	02		R1	60	R		
175.31		180.07	INTRSECTN		R	NORTH RD			CO	N																			
175.94		180.70	MP MARKER		R	176																							
176.32		181.08	INTRSECTN		L	STALEY RD			CO	Y																			
			INTRSECTN		R	DENISON-CHATTAROY RD			CO	Y																			
176.62		181.38	END SU LN		R	CLIMBING		12A			1	1					8A	23A	4A	$$$	23	1	02		R1	60	R		
176.63		181.39	INTRSECTN		B	DENISON RD			CO	N																			
176.75		181.51									1	1					7A	24A	8A		24	1	02		R1	60	R		
176.92		181.68	INTRSECTN		B	HAMILTON RD			CO	N	1	1					7A	24A	5A		24	1	02		R1	60	R		
177.00		181.76	MP MARKER		R	177																							
177.19		181.95	INTRSECTN		R	YUKON RD			CO	N																			
177.34		182.10									1	1					10A	24A	10A		24	1	02		R1	60	R		
177.52		182.28	INTRSECTN		L	OWENS RD			CO	Y																			
177.58		182.34	BEG SU LN		R	TRUCK CLIMBING SHOULD		10A			1	1					10A	24A	$$$	10	34	1	02		R1	60	R		
177.99		182.75	MP MARKER		R	178																							
178.47		183.23	END SU LN		R	TRUCK CLIMBING SHOULD		10A			1	1					10A	24A	10A	$$$	24	1	02		R1	60	R		
178.70		183.46	INTRSECTN		L	BURROUGHS RD			CO	Y																			
			INTRSECTN		R	DALTON RD			CO	Y																			
179.00		183.76	MP MARKER		R	179																							
179.39		184.15									1	1					8A	22A	8A		22	1	02		R1	60	R		
179.46		184.22	WYE CONN		R	SHORT RD			CO	Y	1	1					6A	23A	10A		23	1	02		R1	60	R		
179.53		184.29	INTRSECTN		B	SHORT RD			CO	Y	1	1					8A	22A	8A		22	1	02		R1	60	R		
179.89		184.65	INTRSECTN		R	H ST			CO	Y																			
			INTRSECTN		L	CLEVELAND RD			CO	Y																			
179.90		184.66	ENTER CITY			DEER PARK					1	1					8A	22A	8A		22	1	02	0320	R1	60	R	B	
179.97		184.73	LEAVE CITY			DEER PARK					1	1					8A	22A	8A		22	1	02	$$$$	R1	60	R	$	

INTERSECTION DETAIL

SRMP	B	ARM	TURN LANES L NEAR LGT	WD	R NEAR LGT	WD	L FAR LGT	WD	R FAR LGT	WD	ACCELERATION LANES LEFT-- LGT	WD	L-CNTR LGT	WD	R-CNTR LGT	WD	RIGHT- LGT	WD
175.04		179.80	.03	11			.03	11										
176.32		181.08	.03	14			.03	14										
177.52		182.28	.03	12														
178.70		183.46	.03	12			.03	12										
179.89		184.65	.03	12	.11	12	.03	12										

SR 395 MAINLINE U.S. ROUTE - USSH COUNTY SPOKANE DOT DISTRICT 6

SRMP	B	ARM	FEATURE	D	LR	DESCRIPTION	BRIDGE/UXING/XROAD OW	TC	L	NBR LNS D	I	DECREAS/DIV LFT SHD W/S	RDY W/S	RHT SHD W/S	MEDIAN WD/S	BR	INCRES/UNDI LFT SHD W/S	RDY W/S	RHT SHD W/S	SPC USE LNS WID	TOT RDY WID	MTCE A	SE	CITY NBR	ST FC	LEGAL SPEED D	IB	T R	P K	S T
180.00		184.76	MP MARKER		R	180				1	1						8A	22A	8A		22	1	02		R1	60	R		
180.43	B	185.19	BEG BRIDGE	B		DRAGOON CREEK	ST			1	1						$$W	42A	$$W		42	1	02		R1	60	R		
						BRDG NUM 395/460																							
180.44	B	185.20	END BRIDGE	B		DRAGOON CREEK				1	1						8A	22A	8A		22	1	02		R1	60	R		
180.46		185.22	INTRSECTN		L	MONROE RD	CO		Y																				
			INTRSECTN		R	CRAWFORD ST	CO		Y																				
180.98		185.74	MP MARKER		R	181																							
181.06		185.82	INTRSECTN		B	DAHL RD	CO		Y																				
182.00		186.76	ENT FROM		L	WEIGH STATION	ST		Y																				
182.02		186.78	MP MARKER		R	182																							
182.09		186.85	WEIGH STA		L	NUMBER 65																							
182.12		186.88	INTRSECTN		R	ARLINGTON RD	CO		Y																				
			EXIT TO		L	WEIGH STATION	ST		Y																				
182.82		187.58	INTRSECTN		B	SPOTTED RD	CO		Y																				
182.85		187.61	BEG SU LN		R	CLIMBING		12A		1	1						4A	22A	4A	12	34	1	02		R1	60	R		
183.00		187.76	MP MARKER		R	183																							
183.16		187.92	BEG SU LN		L	CLIMBING		12A		1	1						4A	22A	4A	24	46	1	02		R1	60	R		
183.50		188.26	END SU LN		R	CLIMBING		12A		1	1						4A	22A	4A	12	34	1	02		R1	60	R		
183.58		188.34	MISC FEATR	B		24K COUNTY BOUNDARY																							
183.63		188.39	END SU LN		L	CLIMBING		12A		1	1						4A	22A	4A	$$$	22	1	02		R1	60	R		
183.69		188.45	END CTLSEC			CONTROL SECTION 3209																							
			LEAVE CO			SPOKANE																							

INTERSECTION DETAIL

SRMP	B	ARM	TURN LANES L NEAR LGT	WD	R NEAR LGT	WD	L FAR LGT	WD	R FAR LGT	WD	ACCELERATION LANES LEFT LGT	WD	L-CNTR LGT	WD	R-CNTR LGT	WD	RIGHT LGT	WD
180.46		185.22	.03	12			.03	12										
181.06		185.82	.03	12			.03	12										
182.00		186.76									.10	12						
182.12		186.88							.05	12								
182.82		187.58	.03	12			.03	12										

SR 395 MAINLINE U.S. ROUTE - USSH COUNTY STEVENS DOT DISTRICT 6

SRMP	B	ARM	FEATURE	D	LR	DESCRIPTION	BRIDGE/UXING/XROAD OW	TC	L	NBR LNS D	I	DECREAS/DIV LFT SHD W/S	RDY W/S	RHT SHD W/S	MEDIAN WD/S	BR	INCRES/UNDI LFT SHD W/S	RDY W/S	RHT SHD W/S	SPC USE LNS WID	TOT RDY WID	MTCE A	SE	CITY NBR	ST FC	LEGAL SPEED D	IB	T R	P K	S T
183.69		188.45	ENTER CO			STEVENS				1	1						8A	24A	8A		24	4	01		R1	60	R		
			BEG CTLSEC			CONTROL SECTION 3301																							
			MISC FEATR		R	SGN ENT STEVENS COUNTY																							
			MISC FEATR		L	SGN ENT SPOKANE COUNTY																							
183.71		188.47								1	1						7A	24A	7A		24	4	01		R1	60	R		
183.94		188.70	INTRSECTN		B	WALLBRIDGE RD		CO		N																			
184.00		188.76	MP MARKER		R	184																							
184.54		189.30	INTRSECTN		R	RAILROAD RD		CO		Y																			
185.00		189.76	MP MARKER		R	185																							
185.23		189.99	INTRSECTN		B	SWENSON RD		CO		N																			
185.60		190.36	INTRSECTN		B	WILLIAMS VALLEY RD		CO		Y																			
186.00		190.76	MP MARKER		R	186																							
186.09		190.85	INTRSECTN		R	RAILROAD RD		CO		N																			
186.65		191.41	INTRSECTN		R	GROTE RD		CO		N																			
186.90		191.66	INTRSECTN		B	STEPHENSON RD		CO		N																			
187.00		191.76	MP MARKER		R	187																							
187.30		192.06	INTRSECTN		L	GROTE RD		CO		N																			
187.37		192.13	UXING	B		BN RR		ST																					
						BRDG NUM 395/503																							
			RR XING	B		NUM 59315V STRUCTURE																							
187.44		192.20	BEG SU LN		R	CLIMBING	12A			1	1						7A	24A	7A	12	36	4	01		R1	60	R		
187.99		192.75	MP MARKER		R	188																							
188.30		193.06	INTRSECTN		L	LARSON BEACH RD		CO		Y																			
188.86		193.62	INTRSECTN		L	GRANITE POINT RD		CO		Y																			
188.93		193.69	END SU LN		R	CLIMBING	12A			1	1						7A	24A	7A	$$$	24	4	01		R1	60	R		
189.01		193.77	MP MARKER		R	189																							
189.54		194.30	INTRSECTN		L	SUNSET BAY RD		CO		N																			
190.00		194.76	MP MARKER		R	190																							
190.14		194.90	INTRSECTN		R	STATE RD		CO		N																			
			INTRSECTN		L	SUNSET BAY RD		CO		N																			
190.29		195.05	TRAF RCDR	B		R063 0																							
190.40		195.16								1	1						8A	24A	8A		24	4	01		R1	60	R		
190.58		195.34	INTRSECTN		L	SR 292		ST		Y																			
			INTRSECTN		R	GARDEN SPOT RD		CO		Y																			

INTERSECTION DETAIL

SRMP	B	ARM	TURN LANES L NEAR LGT	WD	R NEAR LGT	WD	L FAR LGT	WD	R FAR LGT	WD	ACCELERATION LANES LEFT LGT	WD	L-CNTR LGT	WD	R-CNTR LGT	WD	RIGHT LGT	WD
184.54		189.30					.03	12										
185.60		190.36	.03	12			.03	12										
188.30		193.06	.03	12														
188.86		193.62	.03	12														
190.58		195.34	.05	12			.04	12										

SR 395 MAINLINE U.S. ROUTE - USSH COUNTY STEVENS DOT DISTRICT 6

SRMP	B	ARM	FEATURE	D	LR	DESCRIPTION	BRIDGE/UXING/XROAD OW	TC	L	NBR LNS D	I	DECREAS/DIV LFT SHD W/S	RDY W/S	RHT SHD W/S	MEDIAN WD/S	BR	INCRES/UNDI LFT SHD W/S	RDY W/S	RHT SHD W/S	SPC USE LNS WID	TOT RDY WID	MTCE A	SE	CITY NBR	ST FC	LEGAL SPEED D	IB	T R	P K	S T
190.72		195.48								1	1						7A	24A	7A		24	4	01		R1	60	R			
190.99		195.75	MP MARKER		R	191																								
192.00		196.76	MP MARKER		R	192																								
192.10		196.86	INTRSECTN		L	MAPLE ST	CO		N																					
			INTRSECTN		R	AGAR RD	CO		N																					
192.99		197.75	MP MARKER		R	193																								
193.66		198.42	INTRSECTN		R	N DEER LAKE RD	CO		Y																					
194.00		198.76	MP MARKER		R	194																								
195.00		199.76	MP MARKER		R	195																								
196.04		200.80	MP MARKER		R	196																								
196.78		201.54	INTRSECTN		B	ROITZ RD	CO		N																					
197.03		201.79	MP MARKER		R	197																								
197.22		201.98	BEG SU LN		L	CLIMBING 11A				1	1						7A	24A	7A	11	35	4	01		R1	60	R			
197.84		202.60	END SU LN		L	CLIMBING 11A				1	1						7A	24A	7A	$$$	24	4	01		R1	60	R			
197.96		202.72	INTRSECTN		R	BEITEY RD	CO		N																					
			INTRSECTN		L	E JUMPOFF RD	CO		N																					
198.00		202.76	MP MARKER		R	198																								
198.52		203.28	INTRSECTN		L	BULLDOG CREEK RD	CO		Y																					
			INTRSECTN		R	SKOK RD	CO		Y																					
199.03		203.79	MP MARKER		R	199																								
200.01		204.77	MP MARKER		R	200																								
200.15		204.91	INTRSECTN		L	BAKIE RD	CO		N																					
200.52		205.28								1	1						6A	24A	7A		24	4	01		R1	60	R			
200.68		205.44	BEG SU LN		L	CLIMBING 11A				1	1						6A	24A	7A	11	35	4	01		R1	60	R			
200.84		205.60	INTRSECTN		R	ROSKAM RD	CO		N																					
201.03		205.79	MP MARKER		R	201																								
201.62		206.38	INTRSECTN		L	HUFFMAN RD	CO		N																					
202.02		206.78	MP MARKER		R	202																								
202.43		207.19	CHG SU LN		L	CLIMBING 12A				1	1						6A	24A	8A	12	36	4	01		R1	60	R			
			INTRSECTN		L	SR 231	ST		Y																					
202.65		207.41	END SU LN		L	CLIMBING 12A				1	1						6A	24A	8A	$$$	24	4	01		R1	60	R			
202.69		207.45	INTRSECTN		R	HAFER RD	CO		N	1	1						8A	24A	8A		24	4	01		R1	60	R			
202.99		207.75	MP MARKER		R	203																								
203.30		208.06	BEG BRIDGE	B		COLVILLE RIVER	ST			1	1						$$W	38A	$$W		38	4	01		R1	60	R			
						BRDG NUM 395/512																								
203.32		208.08	END BRIDGE	B		COLVILLE RIVER				1	1						8A	24A	8A		24	4	01		R1	60	R			
203.93		208.69	INTRSECTN		L	FARM TO MARKET RD	CO		N																					

INTERSECTION DETAIL

SRMP	B	ARM	TURN LANES L NEAR LGT	WD	R NEAR LGT	WD	L FAR LGT	WD	R FAR LGT	WD	ACCELERATION LANES LEFT LGT	WD	L-CNTR LGT	WD	R-CNTR LGT	WD	RIGHT LGT	WD
198.52		203.28	.03	12			.03	12										

SR 395 MAINLINE U.S. ROUTE - USSH COUNTY STEVENS DOT DISTRICT 6

SRMP	B	ARM	FEATURE	D	LR	DESCRIPTION	BRIDGE/UXING/XROAD OW	TC	L	NBR LNS D	I	DECREAS/DIV LFT SHD W/S	RDY W/S	RHT SHD W/S	MEDIAN WD/S	BR	INCRES/UNDI LFT SHD W/S	RDY W/S	RHT SHD W/S	SPC USE LNS WID	TOT RDY WID	MTCE A	SE	CITY NBR	ST FC	LEGAL SPEED D	IB	T R	P K	S T
203.99		208.75	MP MARKER		R	204				1	1						8A	24A	8A		24	4	01		R1	60	R		
204.43		209.19	INTRSECTN		R	SMITH RD		CO		Y																			
204.51		209.27	BEG SU LN		C	TWO WAY TURN	13A			1	1						8A	24A	8A	13	37	4	01		R1	60	R		
204.68		209.44	END SU LN		C	TWO WAY TURN	13A			1	1						9A	24A	7A	$$$	24	4	01		R1	60	R		
			ENT/EXIT		R	TRUCK STOP		PV		Y																			
204.76		209.52	BEG SU LN		C	TWO WAY TURN	13A			1	1						9A	24A	7A	13	37	4	01		R1	60	R		
204.98		209.74	END SU LN		C	TWO WAY TURN	13A			1	1						9A	24A	7A	$$$	24	4	01		R1	60	R		
205.01		209.77	MP MARKER		R	205																							
205.12		209.88								1	1						8A	24A	8A		24	4	01		R1	60	R		
205.19		209.95	INTRSECTN		L	QUARRY-BROWNS LK RD		CO		Y																			
205.44		210.20	INTRSECTN		B	LOGAN RD		CO		N																			
205.94		210.70	INTRSECTN		R	INDIAN RIDGE RD		CO		N																			
206.00		210.76	MP MARKER		R	206																							
206.03		210.79	BEG BRIDGE	B		COLVILLE RIVER		ST		1	1						$$W	40A	$$W		40	4	01		R1	60	R		
						BRDG NUM 395/514																							
206.05		210.81	END BRIDGE	B		COLVILLE RIVER				1	1						8A	24A	8A		24	4	01		R1	60	R		
206.13		210.89	BEG SU LN		C	TWO WAY TURN	12A			1	1						8A	24A	8A	12	36	4	01		R1	60	R		
206.69		211.45	BEG ST	I		PARK ST				1	1						8A	24A	8A	12	36	4	01		R1	60	R		*
			INTRSECTN		L	SOUTH AVE		CO		N																			
206.70		211.46	ENTER CITY			CHEWELAH				1	1						8A	24A	8A	12	36	4	01	0205	R1	55	R	P	*
206.72		211.48	MISC FEATR		R	SGN ENT CHEWELAH																							
206.77		211.53								1	1						6A	24A	5A	12	36	4	01	0205	R1	55	R	P	*
206.84		211.60								1	1						6A	24A	5A	12	36	4	01	0205	R1	35	R	P	*
206.85		211.61	END SU LN		C	TWO WAY TURN	12A			1	1						8A	24A	8A	$$$	24	4	01	0205	R1	35	R	P	*
206.95		211.71								1	1						$$C	36A	$$C		36	4	01	0205	R1	35	R	P	*
207.00		211.76	MP MARKER		R	207																							
207.03		211.79								1	1						C	36A	C		36	4	01	0205	R1	25	R	P	*
207.06		211.82	INTRSECTN		B	KING AVE		CT		Y	1	1					C	40A	C		40	4	01	0205	R1	25	R	R	*
207.12		211.88	INTRSECTN		B	MAIN AVE		CT	SG	Y	1	1					C	44A	C		44	4	01	0205	R1	25	R	B	*
207.19		211.95	INTRSECTN		R	CLAY AVE		CT		Y																			
207.26		212.02	INTRSECTN		B	WEBSTER AVE		CT		Y																			
207.39		212.15	INTRSECTN		L	WASHINGTON AVE		CT		Y																			
207.45		212.21	INTRSECTN		B	LINCOLN AVE		CT		Y	1	1					C	62A	C		62	4	01	0205	R1	25	R	B	*
207.50		212.26	INTRSECTN		L	JENKINS AVE		CT		Y																			
207.56		212.32	INTRSECTN		L	FRANKLIN AVE		CT		Y	1	1					7A	24A	7A		24	4	01	0205	R1	25	R	B	*

INTERSECTION DETAIL

SRMP	B	ARM	TURN LANES L NEAR LGT	WD	R NEAR LGT	WD	L FAR LGT	WD	R FAR LGT	WD	ACCELERATION LANES LEFT LGT	WD	L-CNTR LGT	WD	R-CNTR LGT	WD	RIGHT LGT	WD
204.43		209.19			.02	12	.05	13										
204.68		209.44			.02	12	.05	13										
205.19		209.95	.02	11														

SR 395 MAINLINE U.S. ROUTE - USSH COUNTY STEVENS DOT DISTRICT 6

SRMP	B	ARM	FEATURE	D	LR	DESCRIPTION	BRIDGE/UXING/XROAD OW	TC	L	NBR LNS D	I	DECREAS/DIV LFT SHD W/S	RDY W/S	RHT SHD W/S	MEDIAN WD/S	BR	INCRES/UNDI LFT SHD W/S	RDY W/S	RHT SHD W/S	SPC USE LNS WID	TOT RDY WID	MTCE A	SE	CITY NBR	ST FC	LEGAL SPEED D	IB	T R	P K	S T
207.57		212.33								1	1						7A	24A	7A		24	4	01	0205	R1	25	R	B	*
207.64		212.40	INTRSECTN		R	COZY NOOK RD	CT		Y																				
			INTRSECTN		L	GRANT AVE	CT		Y																				
207.72		212.48	LEAVE CITY			CHEWELAH				1	1						7A	24A	7A		24	4	01	$$$$	R1	25	R	$	*
207.81		212.57	END ST	I		PARK ST				1	1						7A	24A	7A		24	4	01		R1	25	R		$
			INTRSECTN		L	2ND ST	CO		Y																				
			INTRSECTN		R	SAND CANYON RD	CO		Y																				
207.83		212.59	MISC FEATR		L	SGN ENT CHEWELAH																							
207.87		212.63								1	1						7A	24A	7A		24	4	01		R1	45	R		
208.00		212.76	MP MARKER		R	208																							
208.26		213.02	INTRSECTN		L	PINEBROOK DR	CO		N																				
208.30		213.06								1	1						7A	24A	7A		24	4	01		R1	60	R		
209.00		213.76	MP MARKER		R	209																							
209.56		214.32	INTRSECTN		R	KRAMER RD	CO		N																				
			INTRSECTN		L	OLD HWY NW CHEWELAH RD	CO		N																				
209.99		214.75	MP MARKER		R	210																							
211.00		215.76	MP MARKER		R	211																							
211.81		216.57	INTRSECTN		L	DUNCAN RD	CO		N																				
212.00		216.76	MP MARKER		R	212																							
212.65		217.41								1	1						8A	24A	8A		24	4	01		R1	60	R		
212.83		217.59	INTRSECTN		R	IMMEL RD	CO		N																				
212.99		217.75	MP MARKER		R	213																							
213.10		217.86	INTRSECTN		L	BLUE CREEK RD	CO		Y																				
213.99		218.75	MP MARKER		R	214																							
215.00		219.76	MP MARKER		R	215																							
215.54		220.30	INTRSECTN		L	ADDY-GIFFORD RD	CO		Y																				
215.63		220.37	EQUATION			215.61 =215.63																							
215.65		220.39	MISC FEATR		R	SGN ENT ADDY																							
215.76		220.50	INTRSECTN		L	BRIDGE ST	CO		N																				
215.83		220.57	INTRSECTN		L	MILL ST	CO		Y																				
215.89		220.63	INTRSECTN		L	HALL ST	CO		Y																				
215.94		220.68	INTRSECTN		L	NORTH ST	CO		N																				
215.99		220.73	INTRSECTN		L	ADDY MAIN ST	CO		N																				
216.01		220.75	MP MARKER		R	216																							
216.09		220.83	MISC FEATR		L	SGN ENT ADDY																							

INTERSECTION DETAIL

SRMP	B	ARM	TURN LANES L NEAR LGT	WD	R NEAR LGT	WD	L FAR LGT	WD	R FAR LGT	WD	ACCELERATION LANES LEFT LGT	WD	L-CNTR LGT	WD	R-CNTR LGT	WD	RIGHT LGT	WD
212.83		217.59			.03	12												
213.10		217.86	.02	12														
215.54		220.30	.04	12														

SR 395 MAINLINE U.S. ROUTE - USSH COUNTY STEVENS DOT DISTRICT 6

SRMP	B	ARM	FEATURE	D	LR	DESCRIPTION	BRIDGE/UXING/XROAD OW	TC	L	NBR LNS D	I	DECREAS/DIV LFT SHD W/S	RDY W/S	RHT SHD W/S	MEDIAN WD/S	BR	INCRES/UNDI LFT SHD W/S	RDY W/S	RHT SHD W/S	SPC USE LNS WID	TOT RDY WID	MTCE A	SE	CITY NBR	ST FC	LEGAL SPEED D	IB	T R	P K	S T
216.18		220.92								1	1						8A	24A	8A		24	4	01		R1		60	R		
217.00		221.74	MP MARKER		R	217																								
217.78		222.52	INTRSECTN		R	MCLEAN RD		CO	N																					
218.01		222.75	MP MARKER		R	218																								
218.73		223.47	INTRSECTN		R	MCLEAN RD		CO	N																					
218.87		223.61	INTRSECTN		R	OLD HWY 12 MILE RD		CO	N																					
219.01		223.75	MP MARKER		R	219																								
219.35		224.09	INTRSECTN		L	12 MILE RD		CO	N																					
			INTRSECTN		R	OLD HWY 12 MILE RD		CO	N																					
220.00		224.74	MP MARKER		R	220																								
220.83		225.57	INTRSECTN		L	DUTRO-VOILE WAY		CO	N																					
221.01		225.75	MP MARKER		R	221																								
221.38		226.12	INTRSECTN		R	OLD HWY 12 MILE RD		CO	N																					
221.68		226.42	INTRSECTN		R	OLD HWY-ARDEN		CO	N																					
222.01		226.75	MP MARKER		R	222																								
222.96		227.70								1	1						6A	24A	6A		24	4	01		R1		60	R		
223.00		227.74	MP MARKER		R	223																								
223.17		227.91	INTRSECTN		L	PVT RD		PV	Y																					
223.18		227.92	BEG SU LN		C	TWO WAY TURN	13A			1	1						6A	24A	6A	13	37	4	01		R1		60	R		
223.21		227.95								1	1						20A	24A	6A	13	37	4	01		R1		60	R		
223.30		228.04	END SU LN		C	TWO WAY TURN	13A			1	1						20A	24A	6A	$$$	24	4	01		R1		60	R		
223.32		228.06	BEG BRIDGE B			LITTLE PEND OREILLE R		ST		1	1						$$W	52A	$$W		52	4	01		R1		60	R		
						BRDG NUM 395/518																								
223.33		228.07	END BRIDGE B			LITTLE PEND OREILLE R				1	1						6A	24A	6A		24	4	01		R1		60	R		
223.35		228.09	INTRSECTN		R	HALL RD		CO	Y	1	1						12A	24A	12A		24	4	01		R1		60	R		
			INTRSECTN		L	ARDEN HILL RD		CO	Y																					
223.40		228.14	BEG SU LN		C	TWO WAY TURN	13A			1	1						12A	24A	12A	13	37	4	01		R1		60	R		
223.45		228.19	END SU LN		C	TWO WAY TURN	13A			1	1						12A	24A	12A	$$$	24	4	01		R1		60	R		
			INTRSECTN		R	ELM TREE DR		CO	N																					
223.55		228.29								1	1						10A	24A	10A		24	4	01		R1		60	R		
223.75		228.49	INTRSECTN		R	ELM TREE DR		CO	N																					
224.00		228.74	MP MARKER		R	224																								
224.20		228.94								1	1						8A	24A	8A		24	4	01		R1		60	R		
224.99		229.73	MP MARKER		R	225																								
225.06		229.80	INTRSECTN		R	OLD HWY-ARDEN		CO	Y																					

INTERSECTION DETAIL

SRMP	B	ARM	TURN LANES L NEAR LGT	WD	R NEAR LGT	WD	L FAR LGT	WD	R FAR LGT	WD	ACCELERATION LANES LEFT-- LGT	WD	L-CNTR LGT	WD	R-CNTR LGT	WD	RIGHT- LGT	WD
223.17		227.91	.03	13														
223.35		228.09	.02	13			.03	13										
225.06		229.80					.03	12										

SR 395 MAINLINE U.S. ROUTE - USSH COUNTY STEVENS DOT DISTRICT 6

SRMP	B	ARM	FEATURE	D	LR	DESCRIPTION	BRIDGE/UXING/XROAD OW	TC	L	NBR LNS D	I	DECREAS/DIV LFT SHD W/S	RDY W/S	RHT SHD W/S	MEDIAN WD/S	BR	INCRES/UNDI LFT SHD W/S	RDY W/S	RHT SHD W/S	SPC USE LNS WID	TOT RDY WID	MTCE A	SE	CITY NBR	ST FC	LEGAL SPEED D	IB	T R	P K	S T
225.07		229.81								1	1						8A	24A	8A		24	4	01		R1	60	R			
225.70		230.44	BEG BRIDGE	B		CATTLE PASS	ST																							
						BRDG NUM 395/521.25																								
225.71		230.45	END BRIDGE	B		CATTLE PASS																								
225.77		230.51	INTRSECTN		L	ORIN RICE RD	CO		Y																					
226.00		230.74	MP MARKER		R	226																								
226.99		231.73	MP MARKER		R	227																								
227.88		232.62	BEG SU LN		C	TWO WAY TURN	11A			1	1						3A	22A	3A	11	33	4	01		R1	60	R			
227.92		232.66	INTRSECTN		L	MANTZ-RICKEY RD	CO		N																					
227.96		232.70	END SU LN		C	TWO WAY TURN	11A			1	1						8A	24A	8A	$$$	24	4	01		R1	60	R			
228.00		232.74	MP MARKER		R	228																								
228.41		233.15								1	1						8A	24A	8A		24	4	01		R1	35	R			
228.43		233.17	ENTER CITY			COLVILLE				1	1						8A	24A	8A		24	4	01	0250	R1	35	R	P		
228.44		233.18	MISC FEATR		R	SGN ENT COLVILLE																								
228.56		233.30	BEG SU LN		C	TWO WAY TURN	12A			1	1						8A	24A	8A	12	36	4	01	0250	R1	35	R	P		
			INTRSECTN		R	PVT RD	PV		Y																					
228.63		233.37								1	1						8A	24A	8A	12	36	4	01	0250	R1	25	R	P		
228.68		233.42								1	1						8A	50A	$$C	12	62	4	01	0250	R1	25	R	P		
228.74		233.48								1	1						$$C	62A	C	12	74	4	01	0250	R1	25	R	P		
228.79		233.53	BEG ST		I	MAIN ST				1	1						8A	48A	C	12	60	4	01	0250	R1	25	R	P	*	
			INTRSECTN		R	JUNIPER ST	CT		Y																					
228.85		233.59								1	1						$$C	62A	C	12	74	4	01	0250	R1	25	R	P	*	
228.88		233.62	END SU LN		C	TWO WAY TURN	12A			1	1						C	74A	C	$$$	74	4	01	0250	R1	25	R	P	*	
			ENT/EXIT		R	BUSINESS	PV		Y																					
228.92		233.66								1	1						C	62A	C		62	4	01	0250	R1	25	R	P	*	
228.93		233.67	ROUNDABOUT		R	E HAWTHORNE AVE	CT	YS	Y																					
			ROUNDABOUT		L	W HAWTHORNE AVE	CT	YS	Y																					
228.96		233.70	BEG SU LN		C	TWO WAY TURN	12A			1	1						C	50A	C	12	62	4	01	0250	R1	25	R	P	*	
228.97		233.71	INTRSECTN		L	GLENN ST	CT		Y																					
228.99		233.73								1	2						C	50A	C	12	62	4	01	0250	R1	25	R	P	*	
229.00		233.74	MP MARKER		R	229																								
229.02		233.76								2	2						C	50A	C	12	62	4	01	0250	R1	25	R	P	*	
229.20		233.94	INTRSECTN		R	DOMINION AVE	CT		Y	2	2						C	64A	C	12	76	4	01	0250	R1	25	R	B	*	
229.27		234.01	END SU LN		C	TWO WAY TURN	12A			2	2						C	76A	C	$$$	76	4	01	0250	R1	25	R	B	*	
			INTRSECTN		B	COLUMBIA AVE	CT		Y																					

INTERSECTION DETAIL

SRMP	B	ARM	TURN LANES L NEAR LGT WD	R NEAR LGT WD	L FAR LGT WD	R FAR LGT WD	ACCELERATION LANES LEFT LGT WD	L-CNTR LGT WD	R-CNTR LGT WD	RIGHT LGT WD
225.77		230.51	.03 12			.03 12				
228.79		233.53		.11 12						
228.88		233.62		.09 12						
229.27		234.01			.02 12					

SR 395 MAINLINE U.S. ROUTE - USSH COUNTY STEVENS DOT DISTRICT 6

SRMP	B	ARM	FEATURE	D	LR	DESCRIPTION	BRIDGE/UXING/XROAD OW	TC	L	NBR LNS D	I	DECREAS/DIV LFT SHD W/S	RDY W/S	RHT SHD W/S	MEDIAN WD/S	BR	INCRES/UNDI LFT SHD W/S	RDY W/S	RHT SHD W/S	SPC USE LNS	WID	TOT RDY WID	MTCE A	SE	CITY NBR	ST FC	LEGAL SPEED D	IB	T R	P K	S T
229.28		234.02								2	2								C	76A		C	76	4	01	0250	R1	25	R	B	*
229.34		234.08	INTRSECTN		B	BIRCH AVE	CT	SG	Y																						
229.42		234.16	INTRSECTN		R	ASTOR AVE	CT		Y																						
229.49		234.23	INTRSECTN		L	1ST AVE W	CT	SG	Y																						
			INTRSECTN		R	1ST AVE E	CT	SG	Y																						
229.56		234.30	INTRSECTN		L	2ND AVE W	CT		Y																						
			INTRSECTN		R	2ND AVE E	CT		Y																						
229.64		234.38	INTRSECTN		R	SR 20	ST	SG	Y																						
			INTRSECTN		L	3RD AVE W	CT	SG	Y																						
229.67		234.41	BEG SU LN		C	TWO WAY TURN		12A		2	2								C	64A		C	12	76	4	01	0250	R1	25	R	B	*
229.71		234.45	INTRSECTN		L	4TH AVE W	CT		Y																						
			INTRSECTN		R	4TH AVE E	CT		Y																						
229.74		234.48	END SU LN		C	TWO WAY TURN		12A		2	2								C	76A		C	$$$	76	4	01	0250	R1	25	R	B	*
229.76		234.50	END ST	I		MAIN ST				2	2								C	60A		C		60	4	01	0250	R1	25	R	P	$
			INTRSECTN		R	MAIN ST N	CT		Y																						
229.79		234.53	BEG ST	I		5TH AVE W				2	2								C	60A		C		60	4	01	0250	R1	25	R	P	*
			INTRSECTN		R	5TH AVE E	CT		Y																						
229.83		234.57	INTRSECTN		B	WYNNE ST	CT	SG	Y	1	1								C	60A		C		60	4	01	0250	R1	25	R	P	*
229.86		234.60	BEG SU LN		C	TWO WAY TURN		12A		1	1								C	36A		C	12	48	4	01	0250	R1	25	R	P	*
229.90		234.64	INTRSECTN		B	WASHINGTON ST	CT		Y																						
229.94		234.68	END ST	I		5TH AVE W				1	1								C	36A		C	12	48	4	01	0250	R1	25	R	P	$
			INTRSECTN		L	5TH AVE W	CT		Y																						
229.99		234.73	INTRSECTN		B	LINCOLN ST	CT		Y																						
230.07		234.81	ROUNDABOUT		L	RAILROAD ST	CT	YS	Y																						
230.18		234.92	INTRSECTN		L	LOUIS PERRAS RD	CT		Y	1	1								6A	28A		C	12	40	4	01	0250	R1	35	R	P	
230.19		234.93	INTRSECTN		R	7TH AVE W	CT		Y																						
230.30		235.04	END SU LN		C	TWO WAY TURN		12A		1	1								8A	24A		8A	$$$	24	4	01	0250	R1	35	R	P	
			INTRSECTN		R	8TH AVE W	CT		Y																						
230.38		235.12	EXIT TO		R	WAL MART	PV		Y																						
230.42		235.16	ENT/EXIT		R	WAL MART	PV		Y																						
230.48		235.22	BEG SU LN		C	TWO WAY TURN		12A		1	1								8A	24A		8A	12	36	4	01	0250	R1	35	R	P	

INTERSECTION DETAIL

SRMP	B	ARM	TURN LANES L NEAR LGT	WD	R NEAR LGT	WD	L FAR LGT	WD	R FAR LGT	WD	ACCELERATION LANES LEFT-- LGT	WD	L-CNTR LGT	WD	R-CNTR LGT	WD	RIGHT- LGT	WD
229.34		234.08	.02	12			.04	12										
229.49		234.23	.04	12			.02	12										
229.56		234.30	.02	12			.02	12										
229.64		234.38	.03	12			.03	12										
229.83		234.57	.02	12			.02	12										
230.30		235.04					.03	12										
230.42		235.16			.11	12	.05	13					.03	13				

SR 395 MAINLINE U.S. ROUTE - USSH COUNTY STEVENS DOT DISTRICT 6

SRMP	B	ARM	FEATURE	D	LR	DESCRIPTION	BRIDGE/UXING/XROAD OW	TC	L	NBR LNS D	I	DECREAS/DIV LFT SHD W/S	RDY W/S	RHT SHD W/S	MEDIAN WD/S	BR	INCRES/UNDI LFT SHD W/S	RDY W/S	RHT SHD W/S	SPC USE LNS WID	TOT RDY WID	MTCE A	SE	CITY NBR	ST FC	LEGAL SPEED D	IB	T R	P K	S T
230.53		235.27								1	1						8A	40A	$$C	12	52	4	01	0250	R1	35	R	P	
230.56		235.30	END SU LN		C	TWO WAY TURN	12A			1	1						8A	52A	C	$$$	52	4	01	0250	R1	35	R	P	
230.60		235.34	INTRSECTN		B	CANNING DR	PV	SG	Y	1	1						8A	49A	8A		49	4	01	0250	R1	35	R	P	
230.66		235.40	BEG SU LN		C	TWO WAY TURN	12A			1	1						8A	49A	8A	12	61	4	01	0250	R1	35	R	P	
230.73		235.47	ENT/EXIT		R	BUSINESS	PV		Y																				
230.78		235.52	END SU LN		C	TWO WAY TURN	12A			1	1						8A	24A	8A	$$$	24	4	01	0250	R1	35	R	P	
			EXIT TO		R	BUSINESS	PV		Y																				
230.80		235.54	ENT FROM		R	BUSINESS	PV		Y																				
230.90		235.64								1	1						2A	24A	2A		24	4	01	0250	R1	35	R	P	
230.91		235.65	LEAVE CITY			COLVILLE				1	1						2A	24A	2A		24	4	01	$$$$	R1	35	R	$	
			INTRSECTN		R	BUENA VISTA DR	CO		Y																				
			MISC FEATR		L	SGN ENT COLVILLE																							
230.97		235.71								1	1						8A	24A	8A		24	4	01		R1	35	R		
231.00		235.74	MP MARKER		R	231																							
231.04		235.78								1	1						8A	24A	8A		24	4	01		R1	55	R		
231.23		235.97	ENTER CITY			COLVILLE				1	1						8A	24A	8A		24	4	01	0250	R1	55	R	P	
231.66		236.40	LEAVE CITY			COLVILLE				1	1						8A	24A	8A		24	4	01	$$$$	R1	55	R	$	
231.72		236.46	INTRSECTN		R	WILLIAMS LAKE RD	CO		Y																				
232.02		236.76	MP MARKER		R	232																							
232.30		237.04	BEG BRIDGE	B		MILL CREEK	ST			1	1						$$W	42A	$$W		42	4	01		R1	55	R		
						BRDG NUM 395/531																							
232.32		237.06	END BRIDGE	B		MILL CREEK				1	1						8A	24A	8A		24	4	01		R1	55	R		
232.70		237.44								1	1						8A	24A	2A		24	4	01		R1	55	R		
232.73		237.47								1	1						2A	24A	2A		24	4	01		R1	55	R		
232.77		237.51	INTRSECTN		L	VALLEY WESTSIDE RD	CO		N																				
232.78		237.52								1	1						8A	24A	2A		24	4	01		R1	55	R		
232.83		237.57								1	1						8A	24A	8A		24	4	01		R1	55	R		
232.95		237.69	INTRSECTN		R	SPANISH PRAIRIE RD	CO		N																				
233.00		237.74	MP MARKER		R	233																							
233.50		238.24	INTRSECTN		L	AUTOVIEW RD	CO		Y																				
233.60		238.34								1	2						4A	36A	4A		36	4	01		R1	55	R		
233.78		238.52								2	2						4A	48A	4A		48	4	01		R1	55	R		

INTERSECTION DETAIL

SRMP	B	ARM	TURN LANES L NEAR LGT	WD	R NEAR LGT	WD	L FAR LGT	WD	R FAR LGT	WD	ACCELERATION LANES LEFT-- LGT	WD	L-CNTR LGT	WD	R-CNTR LGT	WD	RIGHT- LGT	WD
230.60		235.34	.02	11	.06	12	.03	12	.09	12								
230.73		235.47			.13	12	.03	12										
230.78		235.52			.05	12	.12	11										
230.91		235.65					.03	11										
231.72		236.46					.03	12										
232.77		237.51	.03	11														

SR 395 MAINLINE U.S. ROUTE - USSH COUNTY STEVENS DOT DISTRICT 6

SRMP	B	ARM	FEATURE	D	LR	DESCRIPTION	BRIDGE/UXING/XROAD OW	TC	L	NBR LNS D	I	DECREAS/DIV LFT SHD W/S	RDY W/S	RHT SHD W/S	MEDIAN WD/S	BR	INCRES/UNDI LFT SHD W/S	RDY W/S	RHT SHD W/S	SPC USE LNS WID	TOT RDY WID	MTCE A	SE	CITY NBR	ST FC	LEGAL SPEED D	IB	T R	P K	S T
234.00		238.74	MP MARKER		R	234				2	2						4A	48A	4A		48	4	01		R1	55	R			
234.32		239.06	INTRSECTN		L	AUTOVIEW RD	CO		N																					
234.66		239.40	INTRSECTN		R	HIGHLAND LOOP RD	CO		Y																					
			INTRSECTN		L	GREENWOOD LOOP RD	CO		Y																					
235.01		239.75	MP MARKER		R	235																								
235.09		239.83								2	1						4A	36A	4A		36	4	01		R1	55	R			
235.15		239.89								1	1						8A	24A	8A		24	4	01		R1	55	R			
235.60		240.34	TRAF RCDR	B		R070 0																								
236.02		240.76	MP MARKER		R	236																								
236.09		240.83	INTRSECTN		R	PINGSTON RD	CO		N	1	1						2A	24A	2A		24	4	01		R1	55	R			
236.17		240.91								1	1						8A	24A	8A		24	4	01		R1	55	R			
237.00		241.74	MP MARKER		R	237																								
237.15		241.89	INTRSECTN		R	VANASSE RD	CO		N	1	1						2A	24A	2A		24	4	01		R1	55	R			
237.23		241.97								1	1						8A	24A	8A		24	4	01		R1	55	R			
237.79		242.53								1	1						4A	24A	4A		24	4	01		R1	55	R			
237.84		242.58	BEG SU LN		C	TWO WAY TURN		12A		1	1						4A	24A	4A	12	36	4	01		R1	55	R			
			MISC FEATR		R	SGN ENT KETTLE FALLS																								
237.85		242.59	ENTER CITY			KETTLE FALLS				1	1						4A	24A	4A	12	36	4	01	0620	R1	55	R	P		
237.99		242.73								1	1						4A	24A	4A	12	36	4	01	0620	R1	35	R	P		
238.00		242.74	MP MARKER		R	238																								
238.05		242.79								1	1						10A	24A	10A	12	36	4	01	0620	R1	35	R	P		
238.15		242.89	END SU LN		C	TWO WAY TURN		12A		1	1						10A	24A	10A	$$$	24	4	01	0620	R1	35	R	P		
238.22		242.96	INTRSECTN		B	MEYERS ST	CT	SG	Y	1	1						4A	24A	10A		24	4	01	0620	R1	35	R	P		
238.29		243.03	BEG SU LN		C	TWO WAY TURN		12A		1	1						4A	24A	10A	12	36	4	01	0620	R1	35	R	P		
238.38		243.12	INTRSECTN		L	IVY AVE	CT		Y																					
238.42		243.16								1	1						4A	24A	4A	12	36	4	01	0620	R1	35	R	P		
238.43		243.17	END SU LN		C	TWO WAY TURN		12A		1	1						4A	24A	4A	$$$	24	4	01	0620	R1	35	R	P		
238.45		243.19	BEG SU LN		C	TWO WAY TURN		12A		1	1						4A	24A	4A	12	36	4	01	0620	R1	35	R	P		
			INTRSECTN		L	JUNIPER ST	CT		Y																					
238.52		243.26	ENT/EXIT		R	BOISE CASCADE	PV		N																					
238.55		243.29	END SU LN		C	TWO WAY TURN		12A		1	1						4A	24A	4A	$$$	24	4	01	0620	R1	35	R	P		
238.66		243.40	UXING	B		BN RR	ST			1	1						8A	24A	8A		24	4	01	0620	R1	35	R	P		
						BRDG NUM 395/535																								

INTERSECTION DETAIL

SRMP	B	ARM	L NEAR LGT	L NEAR WD	R NEAR LGT	R NEAR WD	L FAR LGT	L FAR WD	R FAR LGT	R FAR WD	LEFT LGT	LEFT WD	L-CNTR LGT	L-CNTR WD	R-CNTR LGT	R-CNTR WD	RIGHT LGT	RIGHT WD
			TURN LANES								ACCELERATION LANES							
234.66		239.40	.03	12			.03	12										
236.09		240.83					.03	11										
237.15		241.89					.03	11										
238.22		242.96	.04	12			.03	12										
238.45		243.19	.01	11														

SR 395 MAINLINE U.S. ROUTE - USSH COUNTY STEVENS DOT DISTRICT 6

SRMP	B	ARM	FEATURE	D	LR	DESCRIPTION	BRIDGE/UXING/XROAD OW	TC	L	NBR LNS D	I	DECREAS/DIV LFT SHD W/S	RDY W/S	RHT SHD W/S	MEDIAN WD/S	BR	INCRES/UNDI LFT SHD W/S	RDY W/S	RHT SHD W/S	SPC USE LNS WID	TOT RDY WID	MTCE A	SE	CITY NBR	ST FC	LEGAL SPEED D	IB	T R	P K	S T
238.66		243.40	RR XING	B		NUM 59043K STRUCTURE				1	1						8A	24A	8A		24	4	01	0620	R1	35	R	P	
238.82		243.56	ENT FROM		L	WEIGH STATION	ST		Y																				
238.83		243.57	ENT/EXIT		R	BOISE CASCADE	PV		Y	1	1						14A	24A	8A		24	4	01	0620	R1	35	R	P	
238.88		243.62	WEIGH STA		L	NUMBER 67																							
238.93		243.67	INTRSECTN		R	LAKEVIEW DR	CT		N	1	1						3A	24A	3A		24	4	01	0620	R1	35	R	P	
238.96		243.70	LEAVE CITY			KETTLE FALLS				1	1						3A	24A	3A		24	4	01	$$$$	R1	35	R	$	
			EXIT TO		L	WEIGH STATION	ST		Y																				
238.98		243.72	MISC FEATR		L	SGN ENT KETTLE FALLS																							
239.00		243.74	MP MARKER		R	239																							
239.01		243.75								1	1						8A	24A	8A		24	4	01		R1	35	R		
239.04		243.78								1	1						7A	24A	7A		24	4	01		R1	40	R		
239.13		243.87	WYE CONN		R	SR 25	ST		Y																				
239.14		243.88	INTRSECTN		B	SR 25	ST		Y																				
239.15		243.89	WYE CONN		L	SR 25	ST		Y																				
239.28		244.02								1	1						5A	24A	5A		24	4	01		R1	40	R		
239.40		244.14								1	1						5A	24A	5A		24	4	01		R1	55	R		
239.62		244.36								1	1						5A	24A	16A		24	4	01		R1	55	R		
239.74		244.48								1	1						5A	24A	5A		24	4	01		R1	55	R		
239.95		244.69	BEG SU LN		L	CLIMBING 12A				1	1						2A	24A	5A	12	36	4	01		R1	55	R		
240.01		244.75	MP MARKER		R	240																							
240.51		245.25	INTRSECTN		R	PINE BLUFF RD	CO		N																				
241.00		245.74	MP MARKER		R	241																							
241.02		245.76	ENT/EXIT		L	GENERATING STATION	PV		Y																				
			INTRSECTN		R	FUMI CIRCLE RD	CO		Y																				
241.24		245.98	INTRSECTN		L	PEACHCREST RD	CO		Y																				
241.26		246.00	INTRSECTN		R	ST PAUL'S MISSION RD	CO		Y																				
241.27		246.01	END SU LN		L	CLIMBING 12A				1	1						2A	24A	5A	$$$	24	4	01		R1	55	R		
241.33		246.07	RR XING	B		NUM 59324U STRUCTURE				1	1						$$C	24A	$$C		24	4	01		R1	55	R		
			BEG BRIDGE	B		BN RR	ST																						
						BRDG NUM 395/542																							
241.38		246.12	END BRIDGE	B		BN RR				1	1						6A	23A	7A		23	4	01		R1	55	R		
241.39		246.13	INTRSECTN		L	BOISE RD	CO		N																				

INTERSECTION DETAIL

SRMP	B	ARM	TURN LANES L NEAR LGT	WD	R NEAR LGT	WD	L FAR LGT	WD	R FAR LGT	WD	ACCELERATION LANES LEFT-- LGT	WD	L-CNTR LGT	WD	R-CNTR LGT	WD	RIGHT- LGT	WD
238.82		243.56									.09	12						
238.96		243.70							.07	12								
239.13		243.87			.02	13												
239.14		243.88	.04	12			.06	12										
239.15		243.89							.02	13								
241.02		245.76	.04	11														

SR 395 MAINLINE U.S. ROUTE - USSH COUNTY STEVENS DOT DISTRICT 6

SRMP	B	ARM	FEATURE	D	LR	DIRECTION TO INVENTORY / LEFT/RIGHT INDICATOR	BRIDGE/UXING/XROAD/OW	TC	L	NBR/LNS/D	I	DECREAS/DIV LFT W/S	SHD RDY W/S	RHT SHD W/S	MEDIAN/WD/S	BR	INCRES/UNDI LFT W/S	SHD RDY W/S	RHT SHD W/S	SPC/USE/LNS/WID	TOT/RDY/WID	MTCE/A	SE	CITY/NBR	ST/FC	LEGAL SPEED/D	IB	T/R	P/K	S/T
241.46		246.20								1	1						6A	23A	7A		23	4	01		R1	55	R			
241.49		246.23	BEG BRIDGE	B		COLUMBIA RIVER BRDG NUM 395/545	ST			1	1						$$C	24P	$$C		24	4	01		R1	55	R			
241.61		246.35	END CTLSEC LEAVE CO			CONTROL SECTION 3301 STEVENS																								

SR 395 MAINLINE U.S. ROUTE - USSH COUNTY FERRY DOT DISTRICT 6

SRMP	B	ARM	FEATURE	D	LR	DESCRIPTION	BRIDGE/UXING/XROAD OW	TC	L	NBR LNS D	I	DECREAS/DIV LFT SHD W/S	RDY W/S	RHT SHD W/S	MEDIAN WD/S	BR	INCRES/UNDI LFT SHD W/S	RDY W/S	RHT SHD W/S	SPC USE LNS WID	TOT RDY WID	MTCE A	SE	CITY NBR	ST FC	LEGAL SPEED D	IB	T R	P K	S T
241.61		246.35	ENTER CO			FERRY				1	1						C	24P	C		24	4	01		R1	55	R		
			BEG CTLSEC			CONTROL SECTION 1004																							
241.73		246.47	END BRIDGE	B		COLUMBIA RIVER				1	1						4A	22A	4A		22	4	01		R1	55	R		
241.89		246.63	INTRSECTN		L	SR 20	ST		N	1	1						4A	22A	4A		22	4	02		R1	55	R		
241.93		246.67								1	1						4B	22B	4B		22	4	02		R1	55	R		
242.00		246.74	MP MARKER		R	242																							
242.44		247.18	INTRSECTN		L	KIFER RD	CO		N																				
243.00		247.74	MP MARKER		R	243																							
244.01		248.75	MP MARKER		R	244																							
244.13		248.87	INTRSECTN		L	NANCY CREEK RD	CO		N																				
245.00		249.74	MP MARKER		R	245																							
245.22		249.96	INTRSECTN		R	NORTHPORT-FLAT CREEK RD	CO		N																				
246.01		250.75	MP MARKER		R	246																							
246.56		251.30	INTRSECTN		R	ROOSEVELT RD	CO		N																				
247.00		251.74	MP MARKER		R	247																							
247.19		251.93	INTRSECTN		L	CARSON RD	PV		N																				
247.27		252.01	INTRSECTN		L	COUNTY SHOP RD	CO		N																				
247.82		252.56	INTRSECTN		L	DEADMAN CREEK RD	CO		N																				
247.94		252.68	INTRSECTN		R	WATERVIEW DR	CO		N																				
248.02		252.76	MP MARKER		R	248																							
248.54		253.28								1	1						3B	22B	3B		22	4	02		R1	55	R		
248.81		253.55	INTRSECTN		R	E MATSEN CREEK RD	CO		N																				
248.82		253.56	INTRSECTN		L	MATSEN CREEK RD	CO		N																				
249.00		253.74	MP MARKER		R	249																							
249.16		253.90	INTRSECTN		R	E MATSEN CREEK RD	CO		N																				
249.70		254.44	INTRSECTN		R	NAPOLEON RD	CO		N																				
250.00		254.74	MP MARKER		R	250																							
250.74		255.48	INTRSECTN		L	DOYLE CREEK RD	CO		N																				
251.01		255.75	MP MARKER		R	251																							
252.00		256.74	MP MARKER		R	252																							
252.48		257.22	INTRSECTN		R	GRANGE RD	CO		N																				
252.65		257.39	INTRSECTN		R	GRANGE RD	CO		N																				
252.66		257.40	INTRSECTN		L	MOORE RD	CO		N																				
252.74		257.48	RR XING	B		NUM 59033E STRUCTURE				1	1						$$C	24B	$$C		24	4	02		R1	55	R		
			BEG BRIDGE	B		BN RR	ST																						
						BRDG NUM 395/608																							
252.77		257.51	END BRIDGE	B		BN RR				1	1						3B	22B	3B		22	4	02		R1	55	R		
252.92		257.66	INTRSECTN		R	BARSTOW BR RD	CO		N																				
			INTRSECTN		L	BARSTOW FLAT RD	PV		N																				
253.00		257.74	MP MARKER		R	253																							
254.00		258.74	MP MARKER		R	254																							
254.98		259.72	INTRSECTN		L	HODGSON-LAKIN RD	CO		N																				
255.00		259.74	MP MARKER		R	255																							

SR 395 MAINLINE U.S. ROUTE - USSH COUNTY FERRY DOT DISTRICT 6

SRMP	B	ARM	FEATURE	D	LR	DESCRIPTION	BRIDGE/UXING/XROAD OW	TC	L	NBR LNS D	I	DECREAS/DIV LFT SHD W/S	RDY W/S	RHT SHD W/S	MEDIAN WD/S	BR	INCRES/UNDI LFT SHD W/S	RDY W/S	RHT SHD W/S	SPC USE LNS WID	TOT RDY WID	MTCE A	SE	CITY NBR	ST FC	LEGAL SPEED D	IB	T R	P K	S T
255.32		260.06								1	1						3B	22B	3B		22	4	02		R1	55		R		
256.00		260.74	MP MARKER		R	256																								
257.00		261.74	MP MARKER		R	257																								
257.49		262.23	UXING	B		BN RR	ST																							
						BRDG NUM 395/613																								
			RR XING	B		NUM 59036A STRUCTURE																								
257.64		262.38	BEG BRIDGE	B		BIG BOULDER CREEK	ST			1	1						$$W	34P	$$W		34	4	02		R1	55		R		
						BRDG NUM 395/614																								
257.67		262.41	END BRIDGE	B		BIG BOULDER CREEK				1	1						3B	22B	3B		22	4	02		R1	55		R		
257.86		262.60	INTRSECTN		L	BOULDER CREEK RD	CO		N	1	1						3B	20B	3B		20	4	02		R1	55		R		
258.01		262.75	MP MARKER		R	258																								
258.98		263.72	BEG BRIDGE	B		DEER CREEK	ST			1	1						$$C	25B	$$C		25	4	02		R1	55		R		
						BRDG NUM 395/616																								
258.99		263.73	END BRIDGE	B		DEER CREEK				1	1						3B	20B	3B		20	4	02		R1	55		R		
259.00		263.74	MP MARKER		R	259																								
259.89		264.63	INTRSECTN		L	PVT RD	PV		N																					
			MISC FEATR		R	SGN ENT ORIENT																								
260.00		264.74	TRAF RCDR	B		P26 0																								
			MP MARKER		R	260																								
260.16		264.90	INTRSECTN		L	LOUISE AVE	CO		N																					
260.27		265.01	INTRSECTN		R	MAIN ST	CO		N																					
260.44		265.18	MISC FEATR		L	SGN ENT ORIENT																								
261.00		265.74	MP MARKER		R	261																								
261.79		266.53	INTRSECTN		R	HUMES RD	CO		N																					
261.89		266.63	INTRSECTN		L	ESLICK RD	CO		N																					
262.00		266.74	MP MARKER		R	262																								
262.99		267.73	MP MARKER		R	263																								
263.73		268.47	BEG BRIDGE	B		LITTLE BOULDER CREEK	ST			1	1						$$C	25B	$$C		25	4	02		R1	55		R		
						BRDG NUM 395/618																								
263.74		268.48	END BRIDGE	B		LITTLE BOULDER CREEK				1	1						3B	20B	3B		20	4	02		R1	55		R		
263.81		268.55	INTRSECTN		R	ROCK CUT RD	CO		N																					
263.82		268.56	INTRSECTN		L	LITTLE BOULDER RD	CO		N																					
264.00		268.74	MP MARKER		R	264																								
264.86		269.60	RR XING	B		NUM 59041W GRADE																								
265.00		269.74	MP MARKER		R	265																								
266.00		270.74	MP MARKER		R	266																								
266.70		271.44	ENT/EXIT		R	MATNEY COUNTY PARK	CO		N																					

INTERSECTION DETAIL

SRMP	B	ARM	TURN LANES L NEAR LGT	WD	R NEAR LGT	WD	L FAR LGT	WD	R FAR LGT	WD	ACCELERATION LANES LEFT LGT	WD	L-CNTR LGT	WD	R-CNTR LGT	WD	RIGHT LGT	WD
260.27		265.01			.03	11												

SR 395 MAINLINE U.S. ROUTE - USSH COUNTY FERRY DOT DISTRICT 6

SRMP	B	ARM	FEATURE	D	LR	DESCRIPTION	BRIDGE/UXING/XROAD OW	TC	L	NBR LNS D	I	DECREAS/DIV LFT SHD W/S	RDY W/S	RHT SHD W/S	MEDIAN WD/S	BR	INCRES/UNDI LFT SHD W/S	RDY W/S	RHT SHD W/S	SPC USE LNS WID	TOT RDY WID	MTCE A	SE	CITY NBR	ST FC	LEGAL SPEED D	IB	T R	P K	S T
266.72		271.46								1	1						3B	20B	3B		20	4	02		R1	55	R		
267.00		271.74	MP MARKER		R	267																							
268.00		272.74	MP MARKER		R	268																							
269.00		273.74	MP MARKER		R	269																							
269.46		274.20	INTRSECTN		L	STECKER RD	CO		N																				
			INTRSECTN		R	MCIRVIN RD	CO		N																				
269.98		274.72	MP MARKER		R	270																							
270.04		274.78								1	1						3B	20B	3B		20	4	02		R1	25	R		
270.10		274.84	MISC FEATR		R	SGN ENT LAURIER																							
270.12		274.86	INTRSECTN		L	STECKER RD	CO		N																				
270.18		274.92								1	1						2B	21B	2B		21	4	02		R1	25	R		
270.21		274.95	BORDER STA		L	INTERNATIONAL BOUNDARY																							
						OWNER USC																							
270.25		274.99	MISC FEATR		L	SGN ENT LAURIER																							
270.26		275.00	MISC FEATR		B	INTERNATIONAL BOUNDARY																							
			END CTLSEC			CONTROL SECTION 1004																							
			END ROUTE																										

SR 395 SPUR NSC U.S. ROUTE - USSH COUNTY SPOKANE DOT DISTRICT 6

SRMP	B	ARM	FEATURE	D	LR	DESCRIPTION	BRIDGE/UXING/XROAD OW	TC	L	NBR LNS D	I	DECREAS/DIV LFT SHD W/S	RDY W/S	RHT SHD W/S	MEDIAN WD/S	BR	INCRES/UNDI LFT SHD W/S	RDY W/S	RHT SHD W/S	SPC USE LNS WID	TOT RDY WID	MTCE A	SE	CITY NBR	ST FC	LEGAL SPEED D	IB	T R	P K	S T
162.03		0.00	BEG ROUTE			NSC				1	1	10P	36P	10P	70S	DE	10P	36P	10P		72	1	02		U1		60	R		
						FREYA ST TO SR 395																								
			BEG CTLSEC			CONTROL SECTION 3211																								
162.20		0.17	MISC FEATR		R	GORE (Q116251S)																								
162.28		0.25	MISC FEATR		L	GORE (R116244S)																								
162.41		0.38								1	3	10P	36P	10P	70S	BE	10P	36P	10P		72	1	02		U1		60	R		
162.44		0.41	OFF RAMP		L	FREYA ST	ST		Y																					
162.49		0.46	BEG BRIDGE	I		LINCOLN RD	ST			1	3	$$W	56P	$$W	50O	$$	$$W	56P	$$W		112	1	02		U1		60	R		
						BRDG NUM 395/420E																								
			BEG BRIDGE	D		LINCOLN RD	ST																							
						BRDG NUM 395/420W																								
162.51		0.48	END BRIDGE	I		LINCOLN RD				1	3	10P	36P	10P	70S	BE	10P	36P	10P		72	1	02		U1		60	R		
			END BRIDGE	D		LINCOLN RD																								
			ON RAMP		R	FREYA ST	ST		Y																					
162.58		0.55								1	3	10P	36P	10P	70S	DE	10P	36P	10P		72	1	02		U1		60	R		
162.89		0.86								1	3	10P	36P	10P	70S	BE	10P	36P	10P		72	1	02		U1		60	R		
162.95		0.92	BEG BRIDGE	D		GERLACH RD	ST			2	3	$$W	56P	$$W	70S	BE	10P	36P	10P		92	1	02		U1		60	R		
						BRDG NUM 395/425W																								
162.96		0.93	BEG BRIDGE	I		GERLACH RD	ST			2	3	W	56P	W	50O	$$	$$W	56P	$$W		112	1	02		U1		60	R		
						BRDG NUM 395/425E																								
162.97		0.94	END BRIDGE	D		GERLACH RD				2	3	10P	36P	10P	70S	BE	W	56P	W		92	1	02		U1		60	R		
162.98		0.95	END BRIDGE	I		GERLACH RD				2	3	10P	36P	10P	70S	BE	10P	36P	10P		72	1	02		U1		60	R		
163.00		0.97	MP MARKER		B	163																								
163.01		0.98	BEG SU LN		R	CLIMBING		12P		2	3	10P	36P	10P	70S	BE	10P	36P	10P	12	84	1	02		U1		60	R		
163.06		1.03								2	3	10P	36P	10P	70S	DE	10P	36P	10P	12	84	1	02		U1		60	R		
163.32		1.29	MED XING		C	OFFICIAL																								
163.38		1.35								2	3	10P	36P	10P	70S	BE	10P	36P	10P	12	84	1	02		U1		60	R		
163.44		1.41								3	3	10P	36P	10P	70S	BE	10P	36P	10P	12	84	1	02		U1		60	R		
163.48		1.45	BEG BRIDGE	D		FAIRVIEW RD	ST			3	3	$$W	56P	$$W	70S	BE	10P	36P	10P	12	104	1	02		U1		60	R		
						BRDG NUM 395/430W																								
163.49		1.46	BEG BRIDGE	I		FAIRVIEW RD	ST			3	3	W	56P	W	50O	$$	$$W	56P	$$W	12	124	1	02		U1		60	R		
						BRDG NUM 395/430E																								
163.51		1.48	END BRIDGE	D		FAIRVIEW RD				3	3	10P	36P	10P	70S	BE	W	56P	W	12	104	1	02		U1		60	R		
163.52		1.49	END BRIDGE	I		FAIRVIEW RD				3	3	10P	36P	10P	70S	BE	10P	36P	10P	12	84	1	02		U1		60	R		
163.57		1.54								3	3	10P	36P	10P	70S	DE	10P	36P	10P	12	84	1	02		U1		60	R		
163.70		1.67	ON RAMP		L	PARKSMITH DR	ST		Y																					
			ON RAMP		L	PARKSMITH DR	ST		Y																					
163.78		1.75	END SU LN		R	CLIMBING		12P		3	3	10P	36P	10P	70S	DE	10P	36P	10P	$$$	72	1	02		U1		60	R		
163.86		1.83								3	3	10P	36P	$$$	70A	UP	$$$	36P	10P		72	1	02		U1		60	R		
163.99		1.96	MISC FEATR		L	GORE (S116370S)																								
164.00		1.97	MP MARKER		B	164																								
164.03		2.00	OFF RAMP		R	PARKSMITH DR	ST		Y																					
164.08		2.05								3	3	10P	36P	10P	70S	BE	10P	36P	10P		72	1	02		U1		60	R		

SR 395 SPUR NSC U.S. ROUTE - USSH COUNTY SPOKANE DOT DISTRICT 6

SRMP	B	ARM	FEATURE	D	LR	DESCRIPTION	BRIDGE/XROAD OW	TC	L	NBR LNS D	I	DECREAS/DIV LFT SHD W/S	RDY W/S	RHT SHD W/S	MEDIAN WD/S	BR	INCRES/UNDI LFT SHD W/S	RDY W/S	RHT SHD W/S	SPC USE LNS WID	TOT RDY WID	MTCE A	SE	CITY NBR	ST FC	LEGAL SPEED D	IB	T R	P K	S T
164.17		2.14	BEG BRIDGE	D		MARKET ST BRDG NUM 395/435W	ST			3	3	$$W	56P	$$W	70S	BE	10P	36P	10P		92	1	02		U1	60	R		
164.18		2.15	BEG BRIDGE	I		MARKET ST BRDG NUM 395/435E	ST			3	3	W	56P	W	50O	$$	$$W	56P	$$W		112	1	02		U1	60	R		
164.20		2.17	END BRIDGE	D		MARKET ST				3	3	10P	36P	10P	70S	BE	W	56P	W		92	1	02		U1	60	R		
164.21		2.18	END BRIDGE	I		MARKET ST				3	3	10P	36P	10P	70S	BE	10P	36P	10P		72	1	02		U1	60	R		
164.22		2.19	MISC FEATR		R	GORE (P116403S)																							
164.26		2.23								3	3	10P	36P	10P	70S	DE	10P	36P	10P		72	1	02		U1	60	R		
164.39		2.36	MISC FEATR		L	GORE (R516454S)																							
164.43		2.40								3	3	10P	36P	10P	70S	BE	10P	36P	10P		72	1	02		U1	60	R		
164.48		2.45	MISC FEATR		R	GORE (Q516481S)																							
164.49		2.46	BEG BRIDGE	I		PARKSMITH DR BRDG NUM 395/438E	ST			3	3	$$W	56P	$$W	50O	$$	$$W	56P	$$W		112	1	02		U1	60	R		
			BEG BRIDGE	D		PARKSMITH DR BRDG NUM 395/438W	ST																						
164.54		2.51	END BRIDGE	I		PARKSMITH DR				3	3	10P	36P	10P	70S	BE	10P	36P	10P		72	1	02		U1	60	R		
			END BRIDGE	D		PARKSMITH DR																							
			OFF RAMP		L	PARKSMITH DR	ST		Y																				
164.60		2.57								3	3	10P	36P	10P	70S	DE	10P	36P	10P		72	1	02		U1	60	R		
164.81		2.78	ON RAMP		R	PARKSMITH DR	ST		Y																				
164.84		2.81	MED XING		C	OFFICIAL																							
165.00		2.97	MP MARKER		B	165																							
165.01		2.98	ON RAMP		L	FARWELL RD	ST		Y																				
165.05		3.02	OFF RAMP		R	FARWELL RD	ST		Y																				
165.21		3.18	MISC FEATR		R	GORE (P116505S)																							
165.34		3.31	MISC FEATR		L	GORE (S116501S)																							
165.38		3.35	ON RAMP		L	SR 2 WB	ST		Y	2	3	10P	24P	10P	70S	DE	10P	36P	10P		60	1	02		U1	60	R		
165.39		3.36	OFF RAMP		R	SR 2 EB	ST		Y																				
165.41		3.38								2	2	10P	24P	4P	70S	DE	10P	24P	10P		48	1	02		U1	60	R		
165.44		3.41								2	2	10P	24P	4P	70S	GR	10P	24P	10P		48	1	02		U1	60	R		
165.47		3.44								2	2	10P	24P	4P	70S	DE	10P	24P	10P		48	1	02		U1	60	R		
165.63		3.60								2	2	10P	24P	4P	70S	BE	10P	24P	10P		48	1	02		U1	60	R		
165.65		3.62	MISC FEATR		L	GORE (SR 2 R129681)																							
165.66		3.63	MISC FEATR		R	GORE (SR 2 Q129681)																							
165.70		3.67	BEG BRIDGE	I		FARWELL RD BRDG NUM 395/440E	ST			2	2	10P	24P	4P	70S	BE	$$W	44P	$$W		68	1	02		U1	60	R		
165.71		3.68	BEG BRIDGE	D		FARWELL RD BRDG NUM 395/440W	ST			2	2	$$W	38P	$$W	50O	$$	W	44P	W		82	1	02		U1	60	R		
165.72		3.69	END BRIDGE	I		FARWELL RD				2	2	W	38P	W	70S	BE	4P	24P	10P		62	1	02		U1	60	R		
165.73		3.70	END BRIDGE	D		FARWELL RD				2	2	10P	24P	4P	70S	BE	4P	24P	10P		48	1	02		U1	60	R		
165.78		3.75								2	2	10P	24P	4P	70S	DE	4P	24P	10P		48	1	02		U1	60	R		
165.82		3.79								2	2	10P	24P	4P	70S	BE	4P	24P	10P		48	1	02		U1	60	R		
165.89		3.86	UXING		B	W-S RAMP	ST																						

SR 395 SPUR NSC U.S. ROUTE - USSH COUNTY SPOKANE DOT DISTRICT 6

SRMP	B	ARM	FEATURE	D	LR	DESCRIPTION	BRIDGE/UXING/XROAD OW	TC	L	NBR LNS D	I	DECREAS/DIV LFT SHD W/S	RDY W/S	RHT SHD W/S	MEDIAN WD/S	BR	INCRES/UNDI LFT SHD W/S	RDY W/S	RHT SHD W/S	SPC USE LNS WID	TOT RDY WID	MTCE A	SE	CITY NBR	ST FC	LEGAL SPEED D	IB	T R	P K	S T
165.89		3.86				BRDG NUM 002/651W-S				2	2	10P	24P	4P	70S	BE	4P	24P	10P		48	1	02		U1	60	R		
165.91		3.88	BEG BRIDGE	I		SR 2	ST			2	2	$$W	38P	$$W	62O	$$	$$W	38P	$$W		76	1	02		U1	60	R		
						BRDG NUM 395/442E																							
			BEG BRIDGE	D		SR 2	ST																						
						BRDG NUM 395/442W																							
165.95		3.92	END BRIDGE	I		SR 2				2	2	10P	24P	4P	70S	BE	4P	24P	10P		48	1	02		U1	60	R		
			END BRIDGE	D		SR 2																							
165.99		3.96	MISC FEATR		R	GORE (Q116637)																							
166.01		3.98	MP MARKER		B	166																							
166.03		4.00	UXING	B		SHADY SLOPE RD	ST																						
						BRDG NUM 395/446																							
166.08		4.05								2	2	10P	24P	4P	70S	DE	4P	24P	10P		48	1	02		U1	60	R		
166.33		4.30	MISC FEATR		L	GORE (R116646S)																							
166.37		4.34	ON RAMP		R	FARWELL RD	ST		Y																				
166.46		4.43	OFF RAMP		L	SHADY SLOPE*FARWELL RD	ST		Y																				
166.73		4.70								2	2	10P	24P	4P	70S	GR	4P	24P	10P		48	1	02		U1	60	R		
166.79		4.76	UXING	B		PERRY ST	ST																						
						BRDG NUM 395/450																							
166.82		4.79								2	2	10P	24P	10P	70S	GR	10P	24P	10P		48	1	02		U1	60	R		
166.86		4.83								2	2	10P	24P	10P	70S	DE	10P	24P	10P		48	1	02		U1	60	R		
166.93		4.90	MED XING		C	OFFICIAL																							
167.01		4.98	MP MARKER		B	167																							
167.07		5.04								2	2	10P	26P	6P	70S	DE	4P	26P	10P		52	1	02		U1	60	R		
167.18		5.15	TRAF RCDR	B		R111 0																							
167.20		5.17								2	2	10P	26P	6P	70S	BE	4P	26P	10P		52	1	02		U1	60	R		
167.25		5.22	BEG BRIDGE	I		SR 395	ST			2	2	$$W	42P	$$W	40O	$$	$$W	40P	$$W		82	1	02		U1	60	R		
						BRDG NUM 395/455E																							
			BEG BRIDGE	D		SR 395	ST																						
						BRDG NUM 395/455W																							
167.44		5.41	END BRIDGE	D		SR 395				1	2	10P	12P	$	12P	UP	W	40P	W		52	1	02		U1	60	R		
167.45		5.42	END BRIDGE	I		SR 395				$	2	$$$	$$$		$$$$	$$	W	40P	W		40	1	02		U1	60	R		
			END CTLSEC			CONTROL SECTION 3211																							
			END SECTN			NSC																							

SR 902 MAINLINE STATE ROUTE - SRSH COUNTY SPOKANE DOT DISTRICT 6

SRMP	B	ARM	FEATURE	D	LR	DIRECTION TO INVENTORY / LEFT/RIGHT INDICATOR / DESCRIPTION	BRIDGE-UXING-XROAD-OW	NBR LNS D	I	WIDTH AND SURFACE INFORMATION: DECREAS/DIV LFT SHD W/S	RDY W/S	RHT SHD W/S	MEDIAN-WD/S	BR	INCRES/UNDI LFT SHD W/S	RDY W/S	RHT SHD W/S	SPC USE LNS WID	TOT RDY WID	MTCE A	SE	CLASSIFICATIONS: CITY NBR	ST FC	LEGAL SPEED D	IB	T R	P K	S T
0.00		0.00	BEG ROUTE			MAIN ROUTE		1	1						C	26P	C		26	1	01		R3	45	L		*
						SR 90 TO MEDICAL LAKE																					
			BEG CTLSEC			CONTROL SECTION 3235																					
			BEG ST	I		SALNAVE RD																					
			BEG BRIDGE	B		SR 90	ST																				
						BRDG NUM 902/001																					
0.05		0.05	END BRIDGE	B		SR 90		1	1						2B	22B	2B		22	1	01		R3	45	L		*
0.11		0.11	ON RAMP		R	SR 90	ST		Y																		
			OFF RAMP		L	SR 90	ST		Y																		
0.14		0.14	INTRSECTN		R	CLEAR LAKE RD	CO		N																		
0.80		0.80	INTRSECTN		R	BLUE HERON RD	CO		N																		
0.90		0.90	INTRSECTN		L	WOLFE RD	CO		N																		
1.01		1.01	MP MARKER		R	1																					
1.48		1.48	INTRSECTN		L	MALLOY PRAIRIE RD	CO		N																		
1.99		1.99	MP MARKER		R	2																					
2.46		2.46	INTRSECTN		L	MEDICAL LK-TYLER RD	CO		N																		
2.66		2.66	INTRSECTN		L	MEDICAL LAKE TYLER RD	CO		N																		
3.01		3.01	INTRSECTN		L	W WASHINGTON RD	CO		N																		
3.03		3.03	MP MARKER		R	3																					
3.85		3.85	ENTER CITY			MEDICAL LAKE		1	1						2A	22A	2A		22	1	01	0755	R3	45	L	P	*
3.86		3.86	INTRSECTN		R	CLEAR LAKE RD	CT		N																		
3.91		3.91	INTRSECTN		L	MORHARDT RD	CT		N																		
4.01		4.01	INTRSECTN		L	MASON DR	CT		N																		
4.05		4.05	MP MARKER		R	4		1	1						3G	22A	2A		22	1	01	0755	R3	30	L	P	*
			MISC FEATR		R	SGN ENT MEDICAL LAKE																					
4.06		4.06	END ST	I		SALNAVE RD		1	1						1G	22A	2A		22	1	01	0755	R3	30	L	P	*
			BEG ST	I		MEDICAL LAKE-TYLER RD																					
			INTRSECTN		R	SIMPSON LOOP	CT		Y																		
4.10		4.10	INTRSECTN		L	CIRCLE DR	CT		Y	1	1				1G	22A	2A		22	1	01	0755	R3	30	R	P	*
4.17		4.17	INTRSECTN		R	DENTON RD	CT		Y																		
4.21		4.21	INTRSECTN		R	SIMPSON LOOP	CT		Y																		
4.25		4.25	INTRSECTN		L	MORHARDT RD	CT		N																		
4.32		4.32						1	1						3G	22A	2A		22	1	01	0755	R3	30	R	P	*
4.85		4.85	INTRSECTN		L	FANCHER CONNECTION	CT		Y																		
5.02		5.02	MP MARKER		R	5																					
5.04		5.04	INTRSECTN		L	FANCHER RD	CT		Y	1	1				1G	22A	2A		22	1	01	0755	R2	30	R	P	*
5.17		5.17	INTRSECTN		L	BOAT LAUNCH PARKING	CT		Y																		
5.61		5.61	END ST	I		MEDICAL LAKE-TYLER RD																					
			BEG ST	I		LAFEVRE ST																					
			INTRSECTN		L	JEFFERSON ST	CT		Y																		
5.73		5.73	INTRSECTN		L	CALIFORNIA ST	CT		Y																		
5.87		5.87	MISC FEATR		R	BUS PULLOUT																					
5.88		5.88	INTRSECTN		L	IDAHO ST	CT		Y	1	1				10G	22A	2A		22	1	01	0755	R2	30	R	B	*

SR 902 MAINLINE STATE ROUTE - SRSH COUNTY SPOKANE DOT DISTRICT 6

SRMP	B ARM	FEATURE	D	LR	DESCRIPTION	BRIDGE/UXING/XROAD OW	TC	L	NBR LNS D	I	DECREAS/DIV LFT SHD W/S	RDY W/S	RHT SHD W/S	MEDIAN WD/S	BR	INCRES/UNDI LFT SHD W/S	RDY W/S	RHT SHD W/S	SPC USE LNS WID	TOT RDY WID	MTCE A	SE	CITY NBR	ST FC	LEGAL SPEED D	IB	T R	P K	S T
5.90	5.90	INTRSECTN		R	CAMPBELL ST	CT		Y	1	1						10G	22A	2A		22	1	01	0755	R2	30	R	B	*
5.95	5.95	INTRSECTN		L	MILLER ST	CT		Y																				
5.97	5.97	INTRSECTN		R	HERB ST	CT		Y																				
6.03	6.03	MP MARKER		R	6																							
		INTRSECTN		L	HANCOCK ST	CT		Y																				
6.04	6.04	INTRSECTN		R	GRACE ST	CT		Y	1	1						$$C	60A	$$C		60	1	01	0755	R2	30	R	B	*
6.09	6.09	INTRSECTN		B	LAKE ST	CT		Y																				
6.16	6.16	INTRSECTN		R	LADD ST	CT		Y																				
		INTRSECTN		L	FIRST ST	CT		Y																				
6.22	6.22	INTRSECTN		R	SPENCE ST	CT		Y	1	1						10G	40A	C		40	1	01	0755	R2	30	R	B	*
		INTRSECTN		L	SECOND ST	CT		Y																				
6.27	6.27								1	1						2A	22A	1A		22	1	01	0755	R2	30	R	B	*
6.29	6.29	INTRSECTN		R	BARKER ST	CT		Y	1	1						2A	40A	$$C		40	1	01	0755	R2	30	R	B	*
6.31	6.31	INTRSECTN		L	THIRD ST	CT		Y																				
6.37	6.37	INTRSECTN		L	FOURTH ST	CT		Y	1	1						1A	40A	C		40	1	01	0755	R2	30	R	R	*
6.46	6.46	INTRSECTN		L	JAMES ST	CT		Y	1	1						1A	22A	2A		22	1	01	0755	R2	30	R	P	*
6.55	6.55	WYE CONN		R	SR 902	ST		Y																				
6.56	6.56	END ST	I		LAFEVRE ST				1	1						4A	24A	4A		24	1	01	0755	R2	30	R	P	*
		BEG ST	I		MEDICAL LAKE RD																							
		INTRSECTN		L	LEFEVRE ST	CT	SS	Y																				
		INTRSECTN		L	BROOKS RD	CT	SS	Y																				
6.58	6.58	WYE CONN		R	SR 902	ST		Y																				
6.83	6.83	RR XING	B		NUM 66331W GRADE																							
6.89	6.89	INTRSECTN		L	STANLEY ST	CT		Y																				
6.94	6.94	INTRSECTN		R	STANLEY ST	CT		Y																				
6.99	6.99	INTRSECTN		L	GRAHAM RD	CT		Y																				
7.00	7.00	MP MARKER		R	7																							
7.16	7.16								1	1						4A	24A	4A		24	1	01	0755	R2	55	R	P	*
7.21	7.21	LEAVE CITY			MEDICAL LAKE				1	1						4A	24A	4A		24	1	01	$$$$	R2	55	R	$	$
		END ST	I		MEDICAL LAKE RD																							
7.22	7.22	INTRSECTN		L	GRAHAM RD	CO		Y																				
7.26	7.26	MISC FEATR		L	SGN ENT MEDICAL LAKE																							
7.52	7.52	INTRSECTN		B	KEENE RD	CO		Y																				
7.88	7.88	INTRSECTN		L	BARTHOLOMEW RD	CO		Y																				
8.00	8.00	MP MARKER		R	8																							
9.00	9.00	MP MARKER		R	9																							
9.23	9.23	INTRSECTN		B	WELCOME RD	CO		N																				

INTERSECTION DETAIL

SRMP	B ARM	TURN LANES L NEAR LGT WD	R NEAR LGT WD	L FAR LGT WD	R FAR LGT WD	ACCELERATION LANES LEFT LGT WD	L-CNTR LGT WD	R-CNTR LGT WD	RIGHT LGT WD
6.55	6.55		.03 14						

SR 902 MAINLINE STATE ROUTE - SRSH COUNTY SPOKANE DOT DISTRICT 6

SRMP	B ARM	FEATURE	D	LR	DIRECTION TO INVENTORY / LEFT/RIGHT INDICATOR / DESCRIPTION	BRIDGE-UXING-XROAD-OW	TC	L	NBR LNS D	I	WIDTH AND SURFACE INFORMATION: DECREAS/DIV LFT SHD W/S	RDY W/S	RHT SHD W/S	MEDIAN-WD/S	BR	INCRES/UNDI LFT SHD W/S	RDY W/S	RHT SHD W/S	SPC USE LNS	WID	TOT RDY WID	MTCE A	SE	CITY NBR	CLASSIFICATIONS: ST FC	LEGAL SPEED D	IB	T R	P K	S T
9.25	9.25								1	1						4A	24A	4A			24	1	01		R2	55	R		
9.39	9.39	BEG SU LN		L	WEAVING/SPEED CHANGE 12A				1	1						4A	24A	4A	12		36	1	01		R2	55	R		
9.41	9.41	BEG SU LN		R	WEAVING/SPEED CHANGE 12A				1	1						4A	24A	4A	24		48	1	01		R2	55	R		
9.49	9.49	RR XING	B		NUM 0000000 GRADE																								
9.59	9.59	END SU LN		L	WEAVING/SPEED CHANGE 12A				1	1						4A	24A	4A	12		36	1	01		R2	55	R		
9.60	9.60	END SU LN		R	WEAVING/SPEED CHANGE 12A				1	1						4A	24A	4A	$$$		24	1	01		R2	55	R		
10.00	10.00	MP MARKER		R	10																								
10.10	10.10	INTRSECTN		L	HALLET RD	CO		N																					
10.27	10.27	INTRSECTN		B	CRAIG RD	CO		Y																					
11.00	11.00	MP MARKER		R	11																								
11.95	11.95								1	1						4A	24A	4A			24	1	01		R2	35	R		
12.00	12.00	MP MARKER		R	12																								
12.02	12.02								1	1						6A	24A	6A			24	1	01		R2	35	R		
12.13	12.13	INTRSECTN		L	HAYFORD RD	CO		Y																					
		INTRSECTN		R	WHITE RD	CO		Y																					
12.16	12.16								1	1						6A	24A	6A			24	1	01		U2	35	R		
12.17	12.17	OFF RAMP		R	SR 90	ST		Y																					
		ON RAMP		L	SR 90	ST		Y																					
12.32	12.32	BEG BRIDGE	B		SR 90	ST			1	1						$$W	27P	$$W			27	1	01		U2	35	R		
					BRDG NUM 902/010																								
12.36	12.36	END BRIDGE	B		SR 90																								
		END CTLSEC			CONTROL SECTION 3235																								
		END ROUTE																											

INTERSECTION DETAIL

SRMP	B ARM	TURN LANES: L NEAR LGT WD	R NEAR LGT WD	L FAR LGT WD	R FAR LGT WD	ACCELERATION LANES: LEFT-- LGT WD	L-CNTR LGT WD	R-CNTR LGT WD	RIGHT- LGT WD
10.27	10.27	.03 12		.04 12					

SR 904 MAINLINE STATE ROUTE - SRSH COUNTY SPOKANE DOT DISTRICT 6

SRMP	B	ARM	FEATURE	D	LR	DESCRIPTION	BRIDGE/UXING/XROAD OW	TC	L	NBR LNS D	I	DECREAS/DIV LFT SHD W/S	RDY W/S	RHT SHD W/S	MEDIAN WD/S	BR	INCRES/UNDI LFT SHD W/S	RDY W/S	RHT SHD W/S	SPC USE LNS WID	TOT RDY WID	MTCE A	SE	CITY NBR	ST FC	LEGAL SPEED D	IB	T R	P K	S T
0.00		0.00	BEG ROUTE			MAIN ROUTE				1	1						W	30P	W		30	1	01		R3	55	R		
						SR 90/TYLER TO SR 90/4LK																							
			BEG CTLSEC			CONTROL SECTION 3237																							
			BEG BRIDGE B			SR 90	ST																						
						BRDG NUM 904/001																							
0.04		0.04	END BRIDGE B			SR 90				1	1						4B	22B	4B		22	1	01		R3	55	R		
0.12		0.12	OFF RAMP		L	SR 90	ST		Y																				
			ON RAMP		R	SR 90	ST		Y																				
0.39		0.39	INTRSECTN		R	PINE SPRING RD	CO		N																				
			INTRSECTN		L	B ST	CO		N																				
0.57		0.57	INTRSECTN		L	S MALLOY PRAIRIE RD	CO		N																				
0.74		0.74	INTRSECTN		R	MEDICAL LAKE-TYLER RD	CO		N	1	1						5B	22B	5B		22	1	01		R3	55	R		
1.05		1.05	MP MARKER		R	1																							
2.00		2.00	MP MARKER		R	2																							
2.94		2.94	MP MARKER		R	3																							
3.52		3.52	INTRSECTN		R	RITCHEY RD	CO		N																				
3.77		3.77	INTRSECTN		L	RITCHEY RD	CO		N																				
3.97		3.97	MP MARKER		R	4																							
4.94		4.94	MP MARKER		R	5																							
5.86		5.86								1	1						6B	22B	6B		22	1	01		R3	55	R		
5.95		5.95	MP MARKER		R	6																							
			INTRSECTN		L	CAMERON RD	CO		N																				
6.01		6.01	INTRSECTN		L	GRAHAM RD	CO		N																				
			INTRSECTN		R	GRIFFITH RD	CO		N																				
6.95		6.95	MP MARKER		R	7																							
7.01		7.01	INTRSECTN		L	DAYTON RD	CO		N																				
7.28		7.28	BEG BRIDGE B			RHETTS CREEK	ST			1	1						$$C	34B	$$C		34	1	01		R3	55	R		
						BRDG NUM 904/004.25																							
7.29		7.29	END BRIDGE B			RHETTS CREEK				1	1						5B	22B	5B		22	1	01		R3	55	R		
7.98		7.98	MP MARKER		R	8																							
8.35		8.35	INTRSECTN		L	CAMERON RD	CO		N																				
8.82		8.82	INTRSECTN		R	LANCE HILL RD	CO		N																				
8.97		8.97	MP MARKER		R	9																							
9.01		9.01								1	1						5B	22B	5B		22	1	01		R3	45	R		
9.06		9.06	BEG ST	I		W FIRST ST				1	1						5B	22B	5B		22	1	01		R3	45	R		*
9.07		9.07	INTRSECTN		L	CAMERON RD	CO		N																				
9.09		9.09	ENTER CITY			CHENEY				1	1						5B	22B	5B		22	1	01	0200	U2	45	R	P	*
9.10		9.10	BEG SU LN		L	BICYCLE		08A		1	1						$$C	24A	$$C	28	52	1	01	0200	U2	45	R	P	*
			BEG SU LN		R	BICYCLE		08A																					
			BEG SU LN		C	TWO WAY TURN		12A																					
			INTRSECTN		R	MULLENIX RD	CT		Y																				
9.25		9.25	INTRSECTN		L	FRED JOHNS WAY	CT		Y																				
9.68		9.68	INTRSECTN		L	PRESLEY RD	CT		Y																				

SR 904 MAINLINE STATE ROUTE - SRSH COUNTY SPOKANE DOT DISTRICT 6

SRMP	B ARM	FEATURE	DIRECTION TO INVENTORY / LEFT/RIGHT INDICATOR	DESCRIPTION	BRIDGE/UXING/XROAD	NBR LNS	DECREAS/DIV LFT SHD W/S	RDY W/S	RHT SHD W/S	MEDIAN WD/S	BR	INCRES/UNDI LFT SHD W/S	RDY W/S	RHT SHD W/S	SPC USE LNS	TOT WID	RDY WID	MTCE A	SE	CITY NBR	ST FC	LEGAL SPEED D	IB	T R	P K	S T
9.82	9.82	END ST	I	W FIRST ST		1 1						C 24A		C	28	52	1	01	0200	U2		45	R	P	*	
		BEG ST	I	W 1ST ST																						
9.95	9.95	MISC FEATR	R	BUS PULLOUT																						
9.96	9.96	MP MARKER	R	10																						
9.97	9.97					1 1						C 48A		C	28	76	1	01	0200	U2		35	R	P	*	
10.06	10.06	INTRSECTN	L	BUENA VISTA ST	CT	Y																				
10.17	10.17	INTRSECTN	L	LINCOLN ST	CT	Y																				
10.22	10.22	MISC FEATR	R	BUS PULLOUT																						
10.26	10.26	END SU LN	L	BICYCLE	08A	1 2						C 48A		C	12	60	1	01	0200	U2		35	R	P	*	
		END SU LN	R	BICYCLE	08A																					
		INTRSECTN	R	WASHINGTON LN	PV	Y																				
		INTRSECTN	L	WASHINGTON ST	CT	Y																				
10.33	10.33					2 2						C 48A		C	12	60	1	01	0200	U2		35	R	P	*	
10.35	10.35	INTRSECTN	L	SALNAVE RD	CT	Y																				
10.42	10.42	INTRSECTN	L	L ST	CT	Y																				
10.50	10.50	INTRSECTN	B	K ST	CT	Y																				
10.55	10.55					2 1						C 48A		C	12	60	1	01	0200	U2		35	R	P	*	
10.57	10.57	INTRSECTN	L	J ST	CT	Y																				
10.60	10.60					1 1						C 33A		C	12	45	1	01	0200	U2		35	R	P	*	
10.66	10.66	END ST	I	W 1ST ST		1 1						C 30A		C	15	45	1	01	0200	U2		25	R	P	*	
		CHG SU LN	C	TWO WAY TURN	15A																					
		BEG ST	I	1ST ST																						
		INTRSECTN	B	UNION ST	CT	Y																				
10.74	10.74	INTRSECTN	B	I ST	CT	Y 1 1						C 29A		C	15	44	1	01	0200	U2		25	R	P	*	
10.80	10.80	INTRSECTN	B	H ST	CT	Y																				
10.83	10.83	CHG SU LN	C	TWO WAY TURN	12A	1 1						C 32A		C	12	44	1	01	0200	U2		25	R	P	*	
10.86	10.86	INTRSECTN	B	G ST	CT	Y 1 1						C 48A		C	12	60	1	01	0200	U2		25	R	B	*	
10.93	10.93	END SU LN	C	TWO WAY TURN	12A	1 1						C 60A		C	$$$	60	1	01	0200	U2		25	R	B	*	
		INTRSECTN	B	F ST	CT SG	Y																				
10.96	10.96	BEG SU LN	C	TWO WAY TURN	12A	1 1						C 48A		C	12	60	1	01	0200	U2		25	R	B	*	
10.97	10.97	INTRSECTN	B	COLLEGE AVE	CT	Y																				
11.04	11.04	INTRSECTN	B	D ST	CT	Y 1 1						C 32A		C	12	44	1	01	0200	U2		25	R	P	*	
11.10	11.10	INTRSECTN	B	C ST	CT	Y																				
11.15	11.15	INTRSECTN	B	B ST	CT	Y																				
11.22	11.22	INTRSECTN	B	A ST	CT	Y																				
11.28	11.28	INTRSECTN	L	COCOLALLA ST	CT	Y																				

INTERSECTION DETAIL

SRMP	B ARM	TURN LANES L NEAR LGT WD	R NEAR LGT WD	L FAR LGT WD	R FAR LGT WD	ACCELERATION LANES LEFT LGT WD	L-CNTR LGT WD	R-CNTR LGT WD	RIGHT LGT WD
10.26	10.26				.07 12				
10.93	10.93			.02 12					

SR 904 MAINLINE STATE ROUTE - SRSH COUNTY SPOKANE DOT DISTRICT 6

SRMP	B ARM	FEATURE	D	LR	DESCRIPTION	BRIDGE/UXING/XROAD OW	TC	L	NBR LNS D	I	DECREAS/DIV LFT SHD W/S	RDY W/S	RHT SHD W/S	MEDIAN WD/S	BR	INCRES/UNDI LFT SHD W/S	RDY W/S	RHT SHD W/S	SPC USE LNS WID	TOT RDY WID	MTCE A	SE	CITY NBR	ST FC	LEGAL SPEED D	IB	T R	P K	S T
11.34	11.34	INTRSECTN		B	CALISPELL ST	CT		Y	1	1							C	48A	C 12	60	1	01	0200	U2	25	R	P	*
11.40	11.40	INTRSECTN		B	SPOKANE ST	CT		Y																				
11.44	11.44								1	1							C	48A	C 12	60	1	01	0200	U2	35	R	P	*
11.45	11.45								1	1							C	36A	C 12	48	1	01	0200	U2	35	R	P	*
11.49	11.49	INTRSECTN		B	PINE ST	CT		Y																				
11.61	11.61	INTRSECTN		L	VINE ST	CT		Y																				
11.68	11.68	INTRSECTN		R	COLUMBIA ST	CT		Y	1	1							C	48A	C 12	60	1	01	0200	U2	35	R	P	*
11.70	11.70								2	2							C	48A	C 12	60	1	01	0200	U2	35	R	P	*
11.73	11.73	INTRSECTN		L	MARY ST	CT		Y																				
11.82	11.82	INTRSECTN		L	2ND ST	CT		Y																				
11.87	11.87	END ST	I		1ST ST				2	2							C	60A	C $$$	60	1	01	0200	U2	35	R	P	*
		END SU LN		C	TWO WAY TURN	12A																						
		BEG ST	I		FIRST ST																							
11.88	11.88	INTRSECTN		L	CLAY ST	CT		Y																				
11.93	11.93	END ST	I		FIRST ST				2	2							C	63A	C	63	1	01	0200	U2	35	R	P	$
		INTRSECTN		B	CHENEY-SPOKANE RD	CT	SG	Y																				
11.96	11.96	BEG SU LN		C	TWO WAY TURN	12A			2	2							C	51A	C 12	63	1	01	0200	U2	35	R	P	
12.00	12.00	MP MARKER		R	12																							
12.02	12.02	MISC FEATR		L	SGN ENT CHENEY																							
12.03	12.03	INTRSECTN		R	PVT RD (MOBILE PARK)	PV		Y																				
12.09	12.09	INTRSECTN		L	COLLEGE HILL RD	CT		Y																				
12.16	12.16								2	2							C	51A	C 12	63	1	01	0200	U2	35	R	B	
12.22	12.22								2	2							C	51A	C 12	63	1	01	0200	U2	45	R	B	
12.28	12.28	INTRSECTN		L	SIMPSON PKWY	CT		Y																				
12.33	12.33	END SU LN		C	TWO WAY TURN	12A			2	2							C	63A	C $$$	63	1	01	0200	U2	45	R	B	
12.38	12.38	ENT/EXIT		L	SHOPPING CENTER	PV		Y																				
12.44	12.44	WYE CONN		L	BETZ RD	CT		Y																				
12.45	12.45	RR XING	B		NUM 66317B GRADE																							
12.50	12.50	LEAVE CITY			CHENEY				2	2							C	63A	C	63	1	01	$$$$	U2	45	R	$	
12.51	12.51	INTRSECTN		B	BETZ RD	CO	SG	Y	2	2							C	63A	10A	63	1	01		U2	45	R		
12.55	12.55	WYE CONN		L	BETZ RD	CO		Y																				
12.63	12.63								1	2						10A	36A	10A		36	1	01		U2	45	R		

INTERSECTION DETAIL

SRMP	B ARM	TURN LANES L NEAR LGT WD	R NEAR LGT WD	L FAR LGT WD	R FAR LGT WD	ACCELERATION LANES LEFT-- LGT WD	L-CNTR LGT WD	R-CNTR LGT WD	RIGHT- LGT WD
11.40	11.40		.02 12		.02 12				
11.93	11.93	.03 12		.03 12					
12.38	12.38	.03 12							
12.44	12.44					.07 12			
12.51	12.51	.03 12		.03 12					
12.55	12.55				.03 12				

SR 904 MAINLINE STATE ROUTE - SRSH COUNTY SPOKANE DOT DISTRICT 6

SRMP	B ARM	FEATURE	D	LR	DESCRIPTION	BRIDGE/UXING/XROAD OW	TC	L	NBR LNS D	I	DECREAS/DIV LFT SHD W/S	RDY W/S	RHT SHD W/S	MEDIAN WD/S	BR	INCRES/UNDI LFT SHD W/S	RDY W/S	RHT SHD W/S	SPC USE LNS WID	TOT RDY WID	MTCE A	SE	CITY NBR	ST FC	LEGAL SPEED D	IB	T R	P K	S T
12.68	12.68								1	1						10A	24A	10A		24	1	01		U2	45	R			
12.75	12.75								1	1						10A	24A	10A		24	1	01		U2	55	R			
12.92	12.92	MISC FEATR		R	BUS PULLOUT																								
12.94	12.94	INTRSECTN		L	PARADISE RD	CO		Y																					
12.96	12.96								1	1						10A	24A	10A		24	1	01		R2	55	R			
13.00	13.00	MP MARKER		R	13																								
13.99	13.99	MP MARKER		R	14																								
14.05	14.05	INTRSECTN		B	JENSEN RD	CO		Y																					
14.83	14.83	INTRSECTN		L	PAGE RD	CO		N																					
14.99	14.99	MP MARKER		R	15																								
15.24	15.24	BEG SU LN		C	TWO WAY TURN 12A				1	1						4A	24A	4A	12	36	1	01		R2	55	R			
15.28	15.28	INTRSECTN		L	MEADOW LAKE RD	CO		Y																					
15.39	15.39	INTRSECTN		R	PURVIS RD	CO		Y																					
15.73	15.73	INTRSECTN		R	OLD PSH 11	CO		Y																					
15.75	15.75	INTRSECTN		R	GARFIELD RD	CO		Y																					
16.00	16.00	MP MARKER		R	16				1	1						4A	24A	4A	12	36	1	01		R2	40	R			
16.04	16.04	MISC FEATR		R	SGN ENT FOUR LAKES																								
16.09	16.09	END SU LN		C	TWO WAY TURN 12A				1	1						4A	24A	4A	$$$	24	1	01		R2	40	R			
16.15	16.15	INTRSECTN		L	RING ST	CO		N																					
16.16	16.16	BEG SU LN		C	TWO WAY TURN 12A				1	1						4A	24A	4A	12	36	1	01		R2	40	R			
16.28	16.28	INTRSECTN		B	6TH AVE	CO		Y																					
16.45	16.45	END SU LN		C	TWO WAY TURN 12A				1	1						4A	24A	4A	$$$	24	1	01		R2	40	R			
16.50	16.50	INTRSECTN		L	3RD AVE	CO		Y																					
16.51	16.51	BEG SU LN		C	TWO WAY TURN 12A				1	1						4A	24A	4A	12	36	1	01		R2	40	R			
16.63	16.63	INTRSECTN		B	FIRST ST	CO		Y																					
16.71	16.71	INTRSECTN		R	MELVILLE RD	CO		Y	1	1						10A	24A	10A	12	36	1	01		R2	40	R			
		ENT/EXIT		L	BUSINESS	PV		Y																					
16.74	16.74	END SU LN		C	TWO WAY TURN 12A				1	1	8A	12A		12A	CU	$$$	12A	8A	$$$	24	1	01		R2	40	R			
16.81	16.81	OFF RAMP		R	SR 90	ST		Y																					
		ON RAMP		L	SR 90	ST		Y																					
16.87	16.87								1	1	$$$	$$$		$$$$	$$	10A	24A	10A		24	1	01		R2	40	R			
16.90	16.90	BEG BRIDGE B			SR 90	ST			1	1						$$C	30P	$$C		30	1	01		R2	40	R			
					BRDG NUM 904/010																								

INTERSECTION DETAIL

SRMP	B ARM	L NEAR LGT	L NEAR WD	R NEAR LGT	R NEAR WD	L FAR LGT	L FAR WD	R FAR LGT	R FAR WD	LEFT LGT	LEFT WD	L-CNTR LGT	L-CNTR WD	R-CNTR LGT	R-CNTR WD	RIGHT LGT	RIGHT WD
12.94	12.94	.03	12														
14.05	14.05	.04	12			.04	12										
16.15	16.15	.03	12														
16.50	16.50	.03	12					.02	12	.03	12						
16.71	16.71							.02	12								

SR 904 MAINLINE STATE ROUTE - SRSH COUNTY SPOKANE DOT DISTRICT 6

SRMP	B ARM	FEATURE	D	LR	DIRECTION TO INVENTORY / LEFT/RIGHT INDICATOR / DESCRIPTION	BRIDGE/UXING/XROAD OW	TC	L	NBR LNS D	I	WIDTH AND SURFACE INFORMATION: DECREAS/DIV LFT SHD W/S	RDY W/S	RHT SHD W/S	MEDIAN WD/S	BR	INCRES/UNDI LFT SHD W/S	RDY W/S	RHT SHD W/S	SPC USE LNS WID	TOT RDY WID	MTCE A	SE	CITY NBR	ST FC	LEGAL SPEED D	IB	T R	P K	S T
16.95	16.95								1	1								C	30P	C	30	1	01	R2	40	R		
16.96	16.96	END BRIDGE B			SR 90																								
		END CTLSEC			CONTROL SECTION 3237																								
		END ROUTE																											