Industrial Fire Precaution Levels Shutdown Zones Map

Legend

- Section Maintenance Sites
- Area Maintenance Sites
- Project Engineering Sites
- OSC/Region HQ Sites
- Rest Area Sites
- Radio Sites
- Milepost Markers
- Tribal Protection/covered under IFPL
- Not covered under IFPL
- DNR protection/covered under IFPL
- Federal protection/covered under IFPL
- Indian Reservations

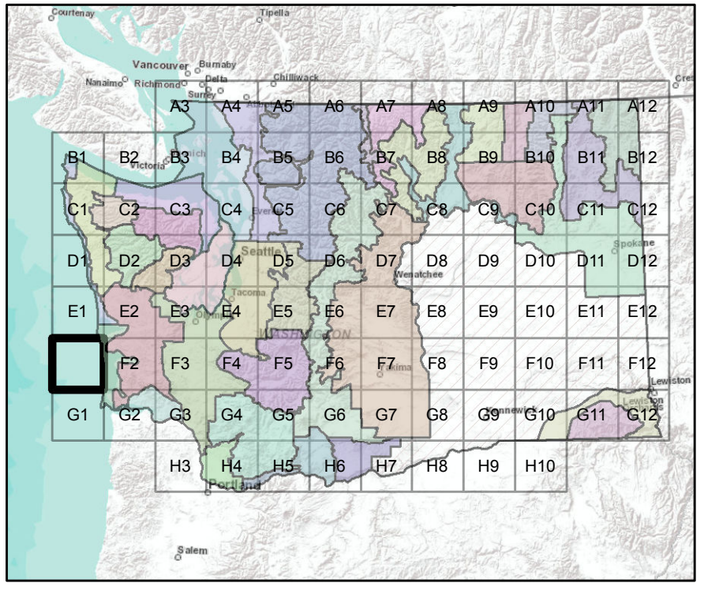

WSDOT

0 1.5 3 6 9 12 Miles

N

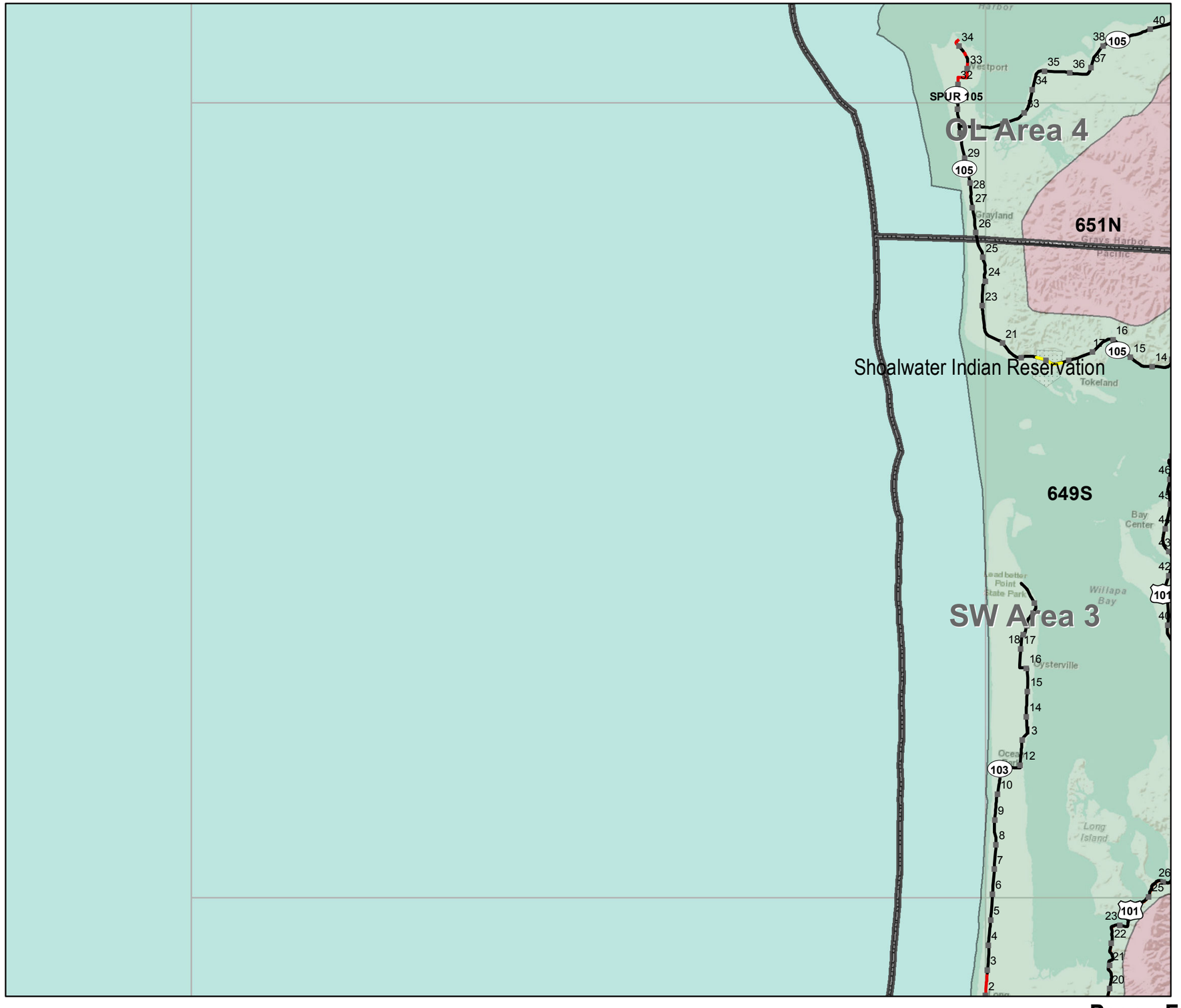

Industrial Fire Precaution Levels Shutdown Zones Map

Legend

- Section Maintenance Sites
- Area Maintenance Sites
- Project Engineering Sites
- OSC/Region HQ Sites
- Rest Area Sites
- Radio Sites
- Milepost Markers
- Tribal Protection/covered under IFPL
- Not covered under IFPL
- DNR protection/covered under IFPL
- Federal protection/covered under IFPL
- Indian Reservations

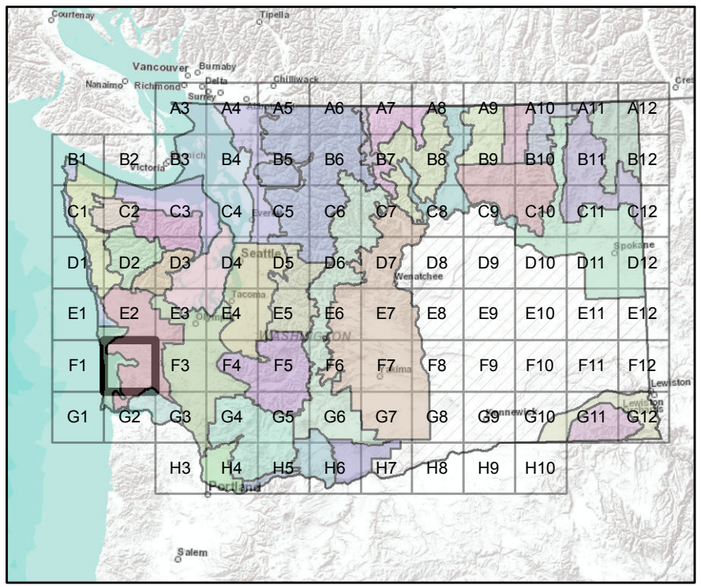

WSDOT

0 1.5 3 6 9 12 Miles

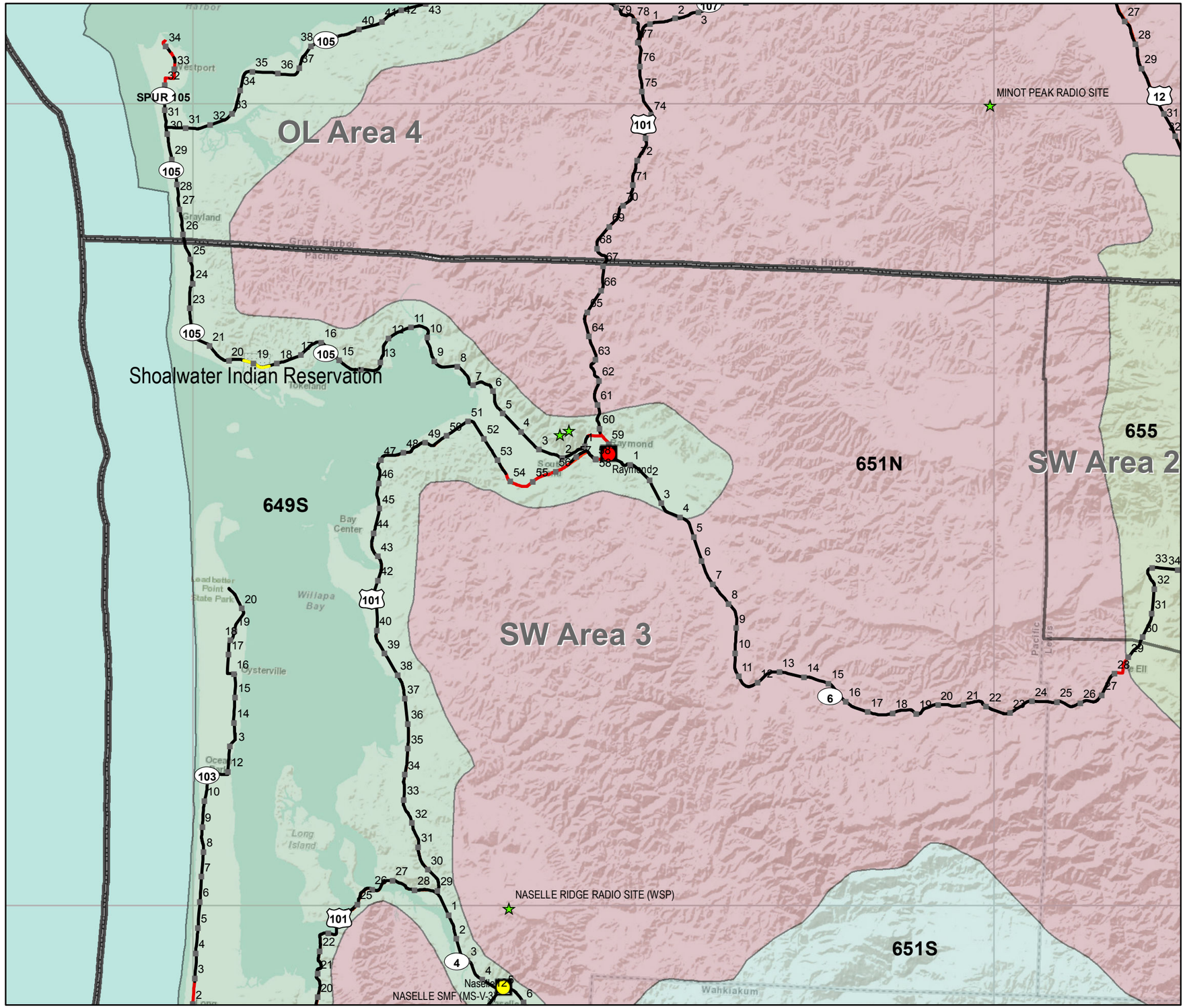

Industrial Fire Precaution Levels Shutdown Zones Map

Legend

- Section Maintenance Sites
- Area Maintenance Sites
- Project Engineering Sites
- OSC/Region HQ Sites
- Rest Area Sites
- Radio Sites
- Milepost Markers
- Tribal Protection/covered under IFPL
- Not covered under IFPL
- DNR protection/covered under IFPL
- Federal protection/covered under IFPL
- Indian Reservations

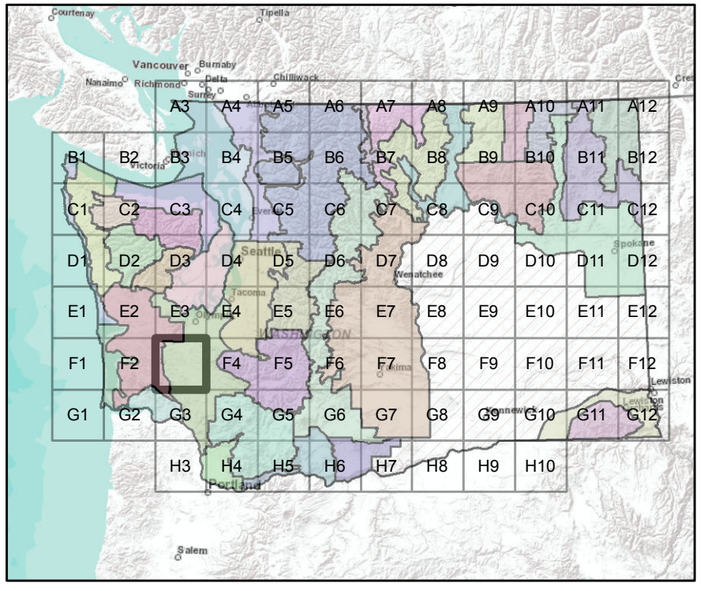

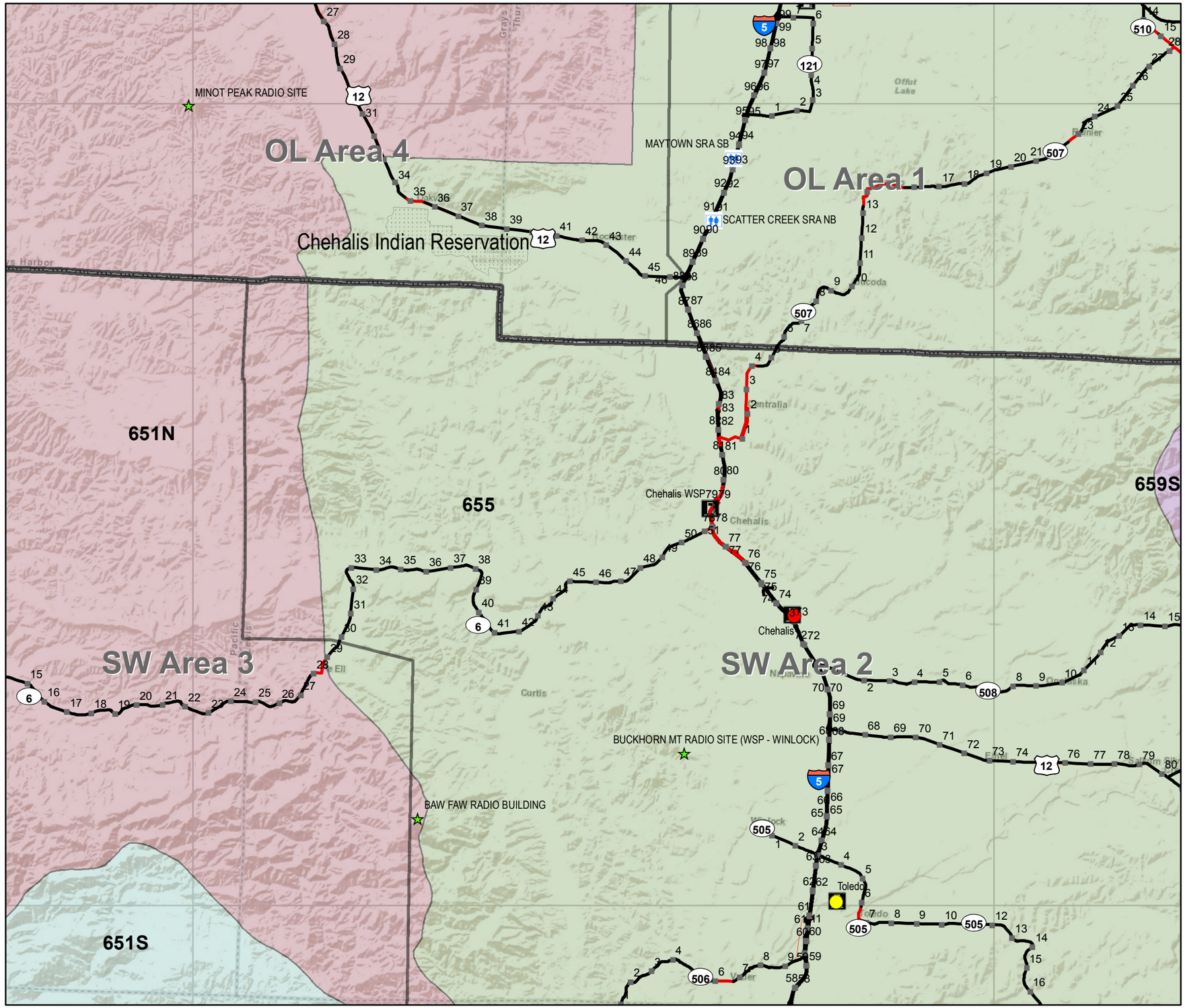

WSDOT

0 1.5 3 6 9 12 Miles

N

Industrial Fire Precaution Levels Shutdown Zones Map

Legend

- Section Maintenance Sites
- Area Maintenance Sites
- Project Engineering Sites
- OSC/Region HQ Sites
- Rest Area Sites
- Radio Sites
- Milepost Markers
- Tribal Protection/covered under IFPL
- Not covered under IFPL
- DNR protection/covered under IFPL
- Federal protection/covered under IFPL
- Indian Reservations

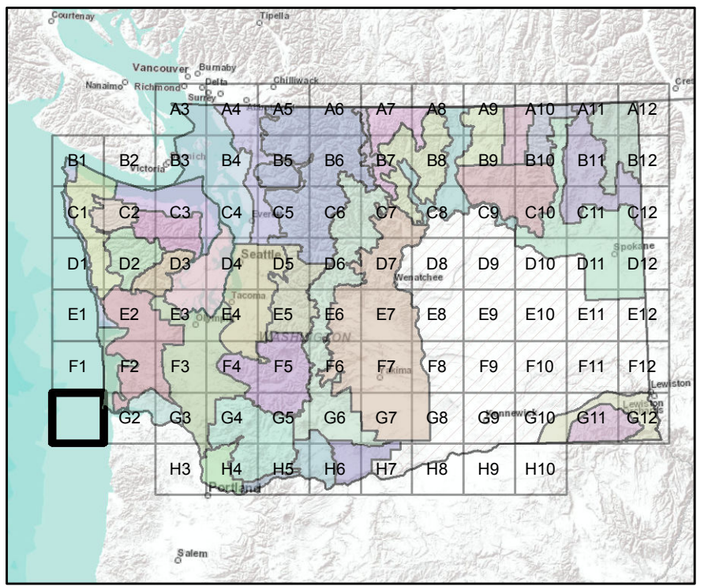

WSDOT

0 1.5 3 6 9 12 Miles

N

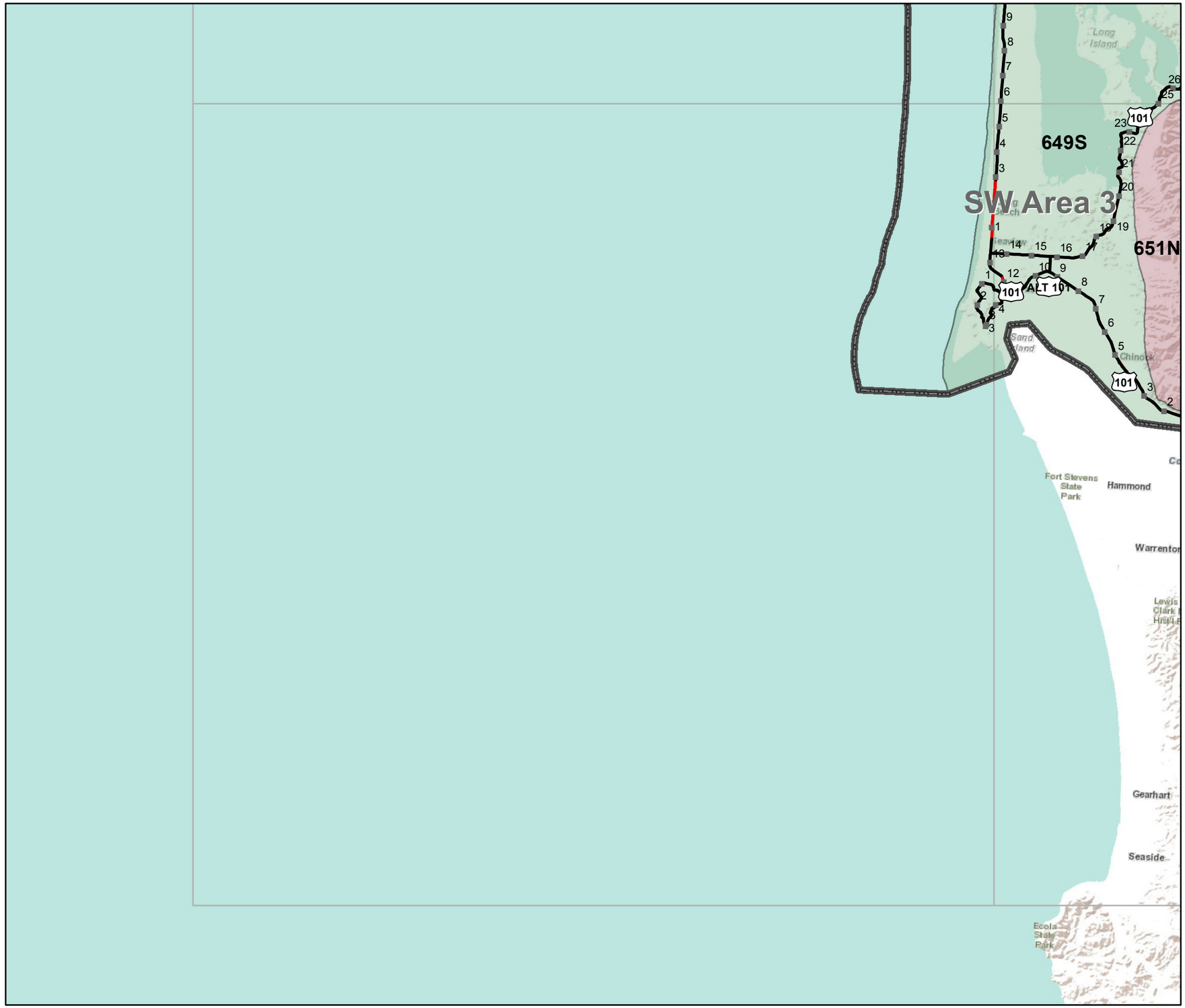

Industrial Fire Precaution Levels Shutdown Zones Map

Legend

- Section Maintenance Sites
- Area Maintenance Sites
- Project Engineering Sites
- OSC/Region HQ Sites
- Rest Area Sites
- Radio Sites
- Milepost Markers
- Tribal Protection/covered under IFPL
- Not covered under IFPL
- DNR protection/covered under IFPL
- Federal protection/covered under IFPL
- Indian Reservations

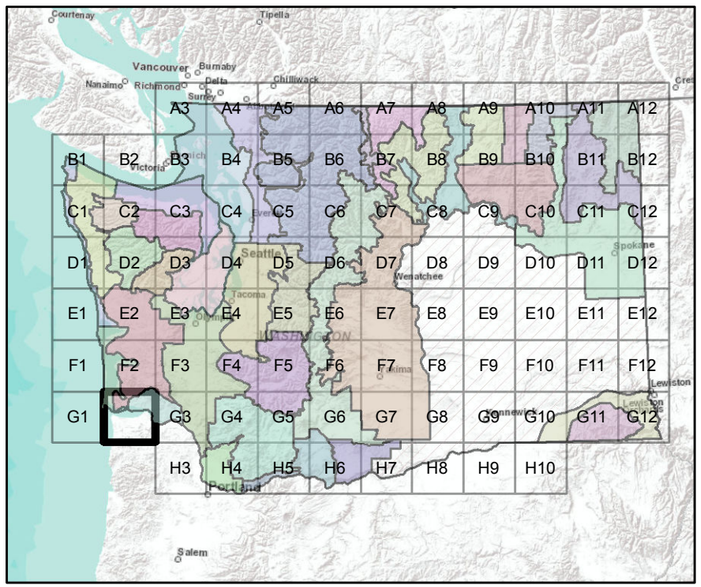

WSDOT

0 1.5 3 6 9 12 Miles

N

649S

651S

651N

SW Area 3

NASELLE RIDGE RADIO SITE (WSP)

SOUTH BRADWOOD RADIO SITE

DISMAL NITCH SRA (RA-25-00457)

Long Island

Long Beach

Sand Island

Chinook

Columbia River

Fort Stevens State Park

Hammond

Astoria

Warrenton

Youngs Bay

Clatsop State Forest

Russian Island

Karlson Island

Marsh Island

Horseshoe Island

Welsh Island

Tenasillahe Island

Wahkiakum

Gray's

Rosburg

Cathlamet

Wallace Island

Lewis And Clark Nat'l Hist'l Park

Gearhart

Seaside

Ecola State Park

Saddle Mountain State Park

OREGON

WASHINGTON

Columbia

Page: G2

Industrial Fire Precaution Levels Shutdown Zones Map

Legend

- Section Maintenance Sites
- Area Maintenance Sites
- Project Engineering Sites
- OSC/Region HQ Sites
- Rest Area Sites
- Radio Sites
- Milepost Markers
- Tribal Protection/covered under IFPL
- Not covered under IFPL
- DNR protection/covered under IFPL
- Federal protection/covered under IFPL
- Indian Reservations

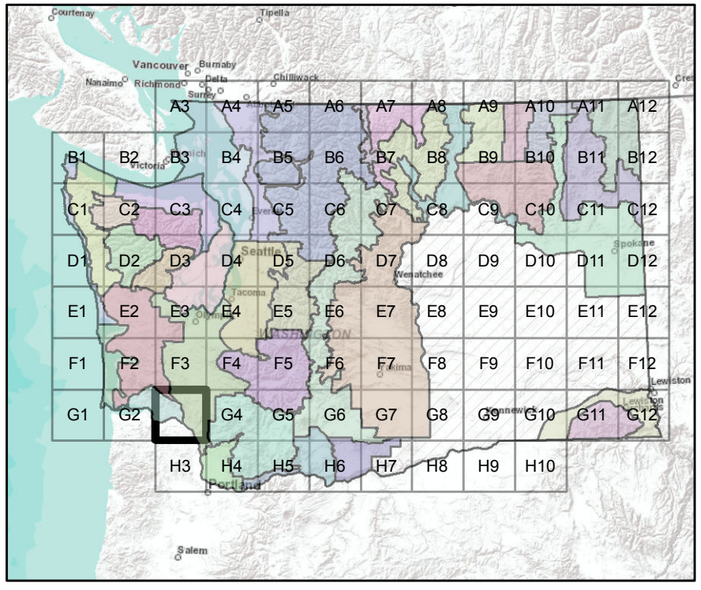

WSDOT

0 1.5 3 6 9 12 Miles

N

BAW FAW RADIO BUILDING

651N

SW Area 2

SW Area 3

651S

655

SW Area 1

660

602

Cowlitz Indian Tribe Headquarters

SOUTH BRADWOOD RADIO SITE

RAINIER HILL RADIO SITE - OREGON

KALAMA RADIO SITE (WSP GREEN MT.)

DAVIS PEAK RADIO SITE(CCI)

Toledo

Ryderwood

Lewis Cowlitz

Silver Lake

Cathlamet

Welsh Island

Tenasillahe Island

Wallace Island

Crims Island

Clatskanie

Rainier

Clatsop State Forest

Columbia

OREGON

WASHINGTON

Page: G3