Industrial Fire Precaution Levels Shutdown Zones Map

Legend

- Section Maintenance Sites
- Area Maintenance Sites
- Project Engineering Sites
- OSC/Region HQ Sites
- Rest Area Sites
- Radio Sites
- Milepost Markers
- Tribal Protection/covered under IFPL
- Not covered under IFPL
- DNR protection/covered under IFPL
- Federal protection/covered under IFPL
- Indian Reservations

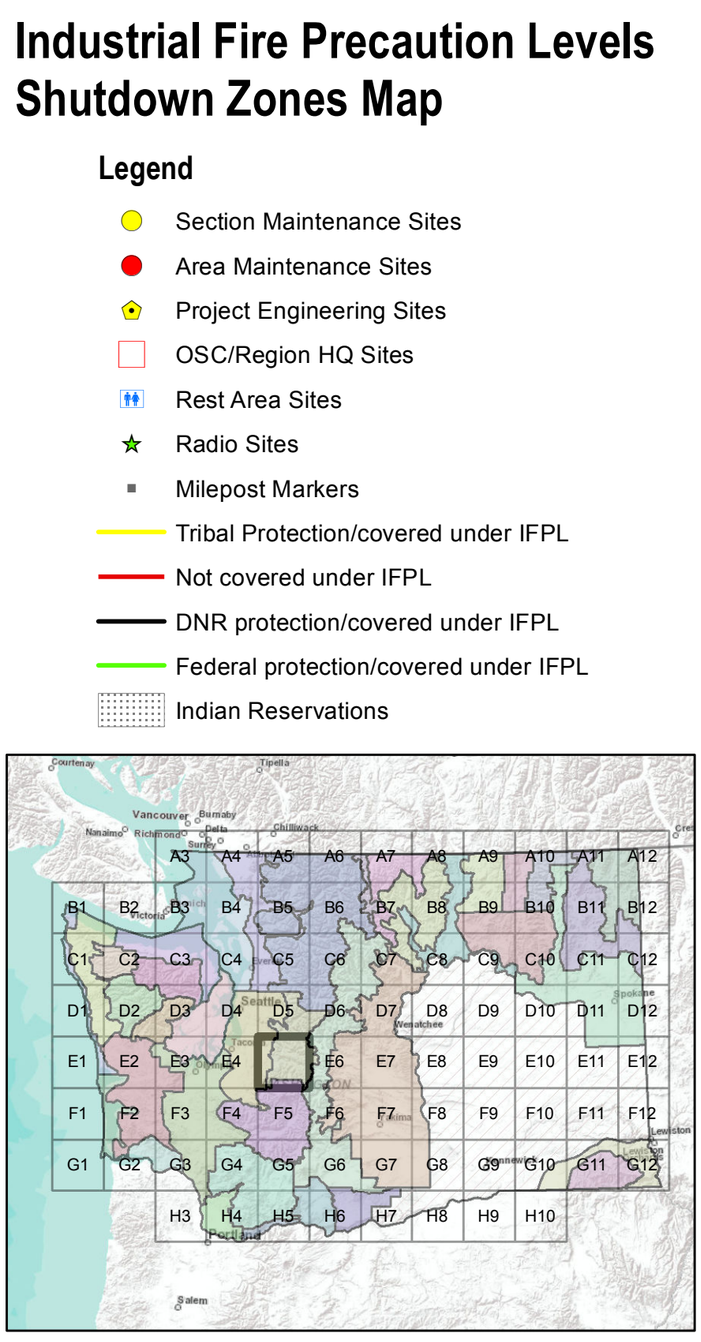

WSDOT

0 1.5 3 6 9 12 Miles

N

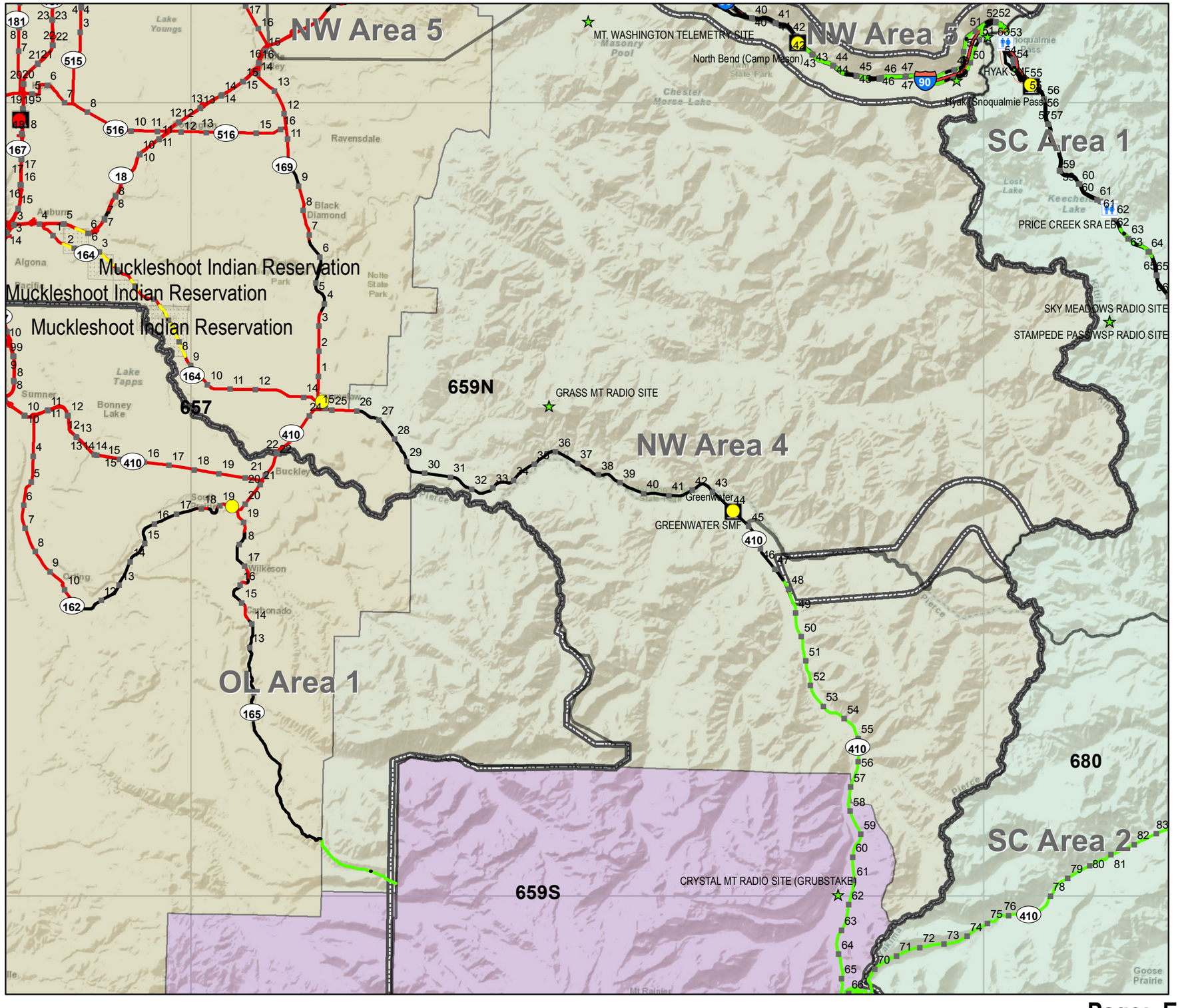

Industrial Fire Precaution Levels Shutdown Zones Map

Legend

- Section Maintenance Sites
- Area Maintenance Sites
- Project Engineering Sites
- OSC/Region HQ Sites
- Rest Area Sites
- Radio Sites
- Milepost Markers
- Tribal Protection/covered under IFPL
- Not covered under IFPL
- DNR protection/covered under IFPL
- Federal protection/covered under IFPL
- Indian Reservations

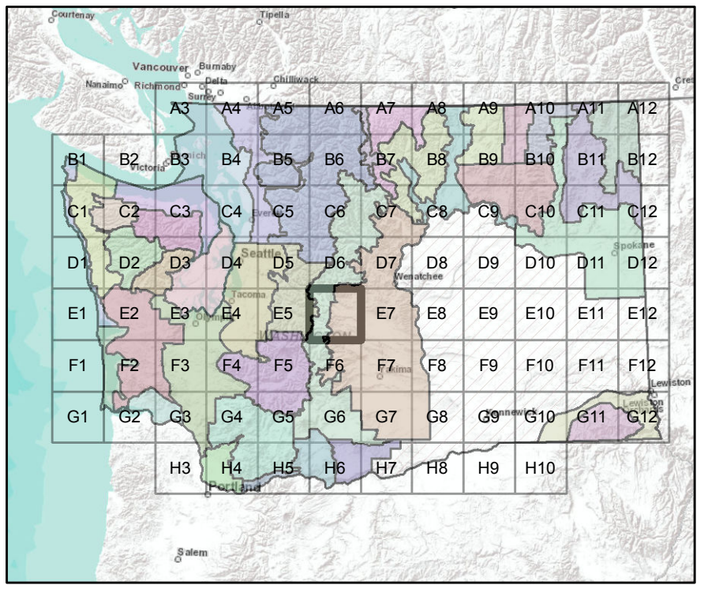

WSDOT

0 1.5 3 6 9 12 Miles

N

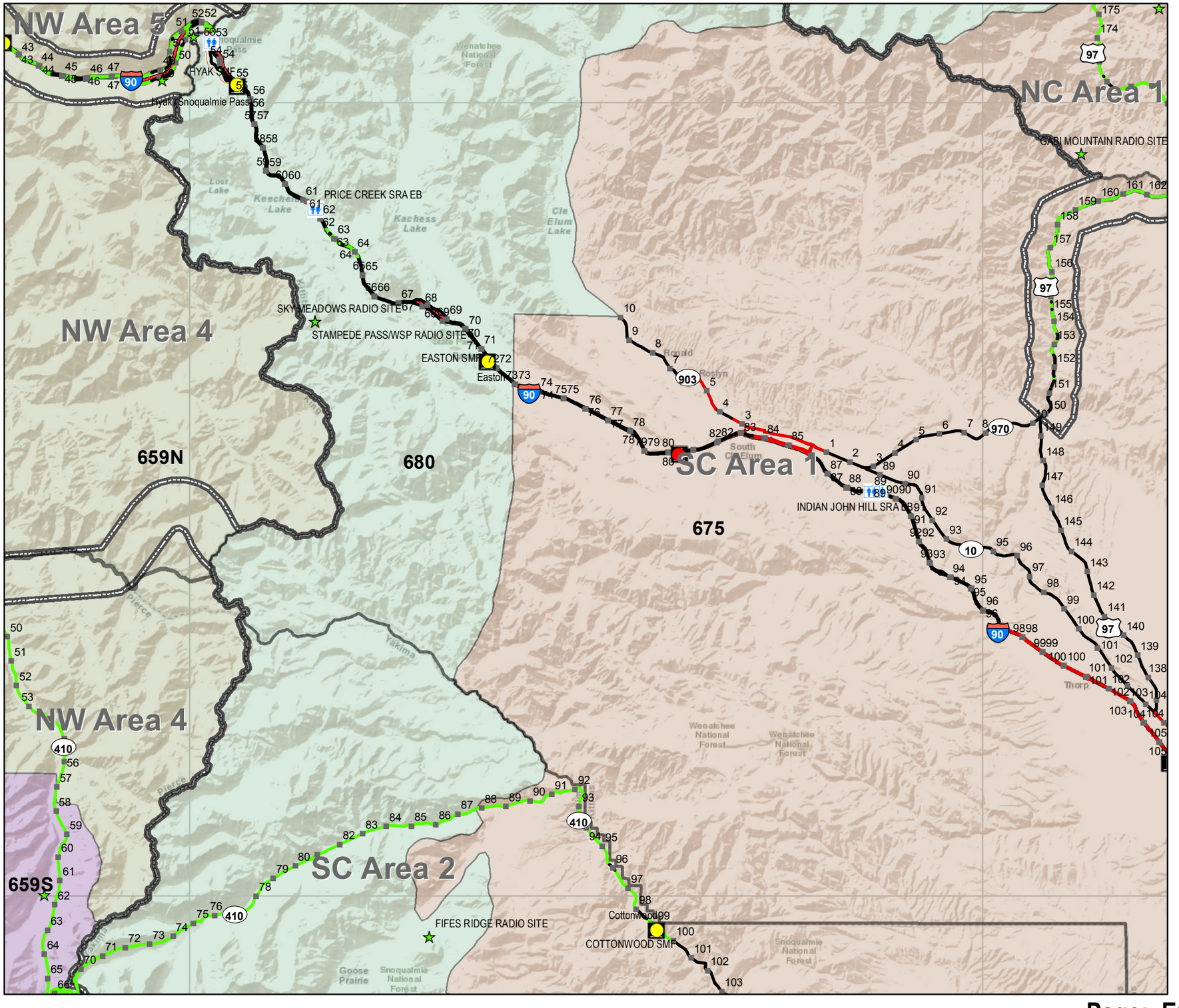

Industrial Fire Precaution Levels Shutdown Zones Map

Legend

- Section Maintenance Sites
- Area Maintenance Sites
- Project Engineering Sites
- OSC/Region HQ Sites
- Rest Area Sites
- Radio Sites
- Milepost Markers
- Tribal Protection/covered under IFPL
- Not covered under IFPL
- DNR protection/covered under IFPL
- Federal protection/covered under IFPL
- Indian Reservations

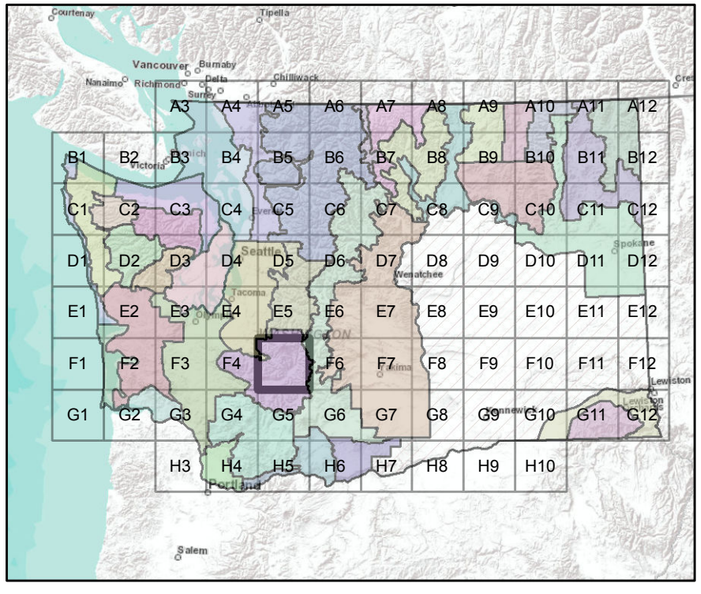

WSDOT

0 1.5 3 6 9 12 Miles

N

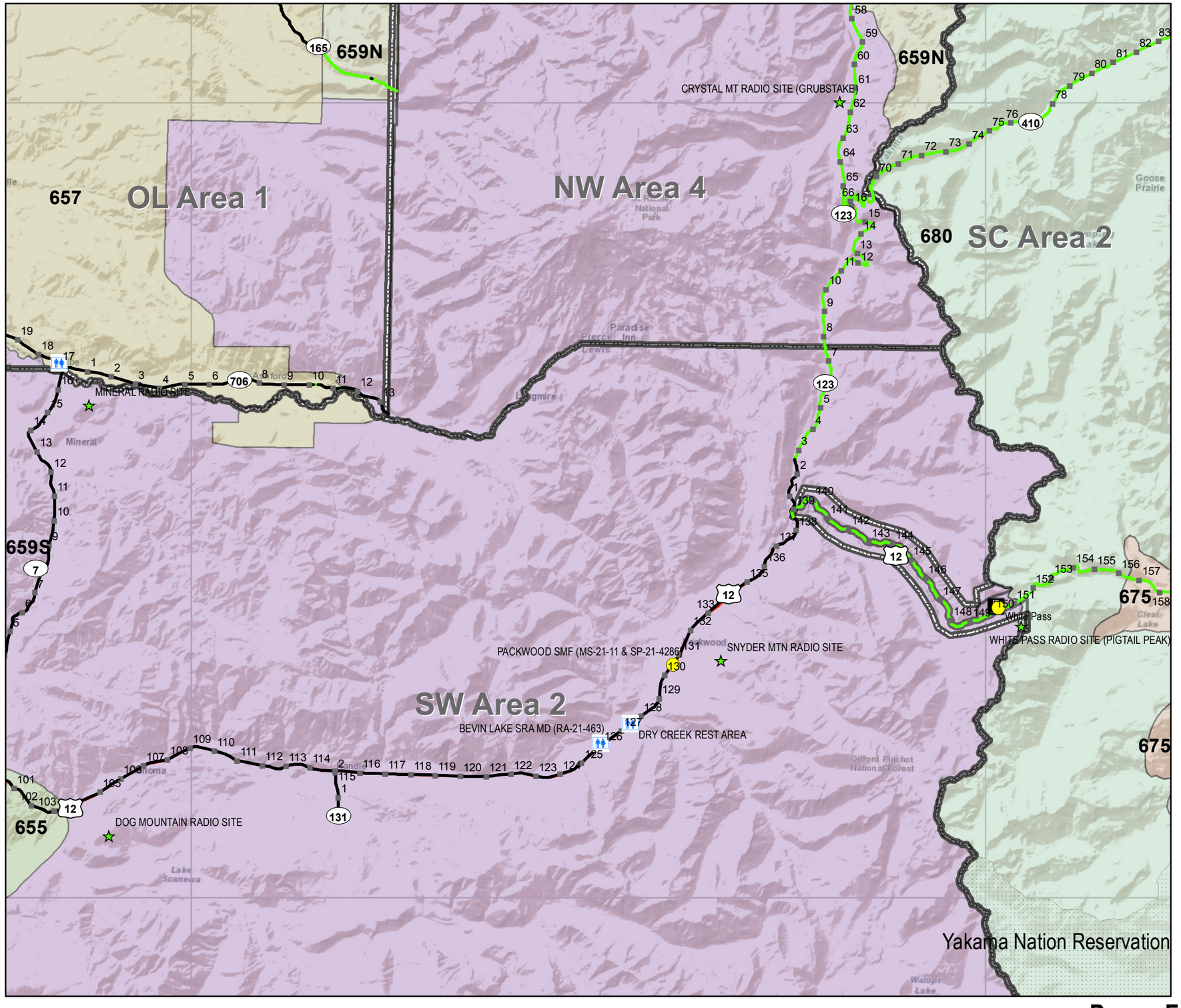

Industrial Fire Precaution Levels Shutdown Zones Map

Legend

- Section Maintenance Sites
- Area Maintenance Sites
- Project Engineering Sites
- OSC/Region HQ Sites
- Rest Area Sites
- Radio Sites
- Milepost Markers
- Tribal Protection/covered under IFPL
- Not covered under IFPL
- DNR protection/covered under IFPL
- Federal protection/covered under IFPL
- Indian Reservations

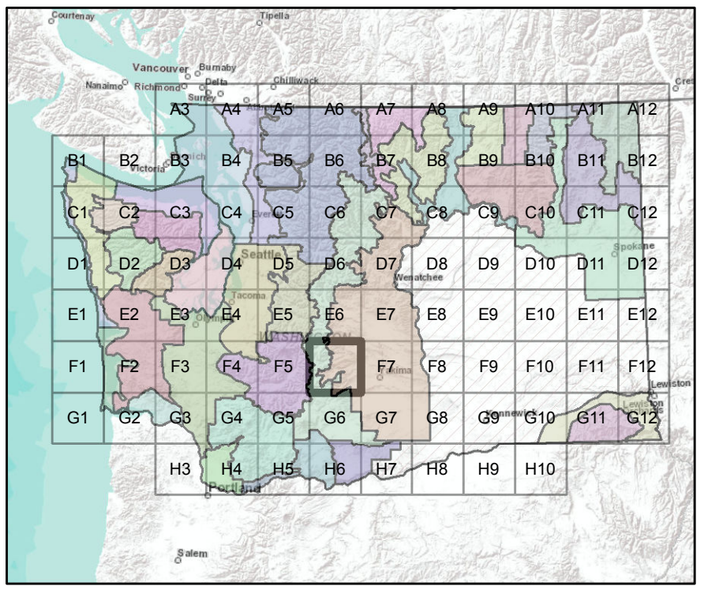

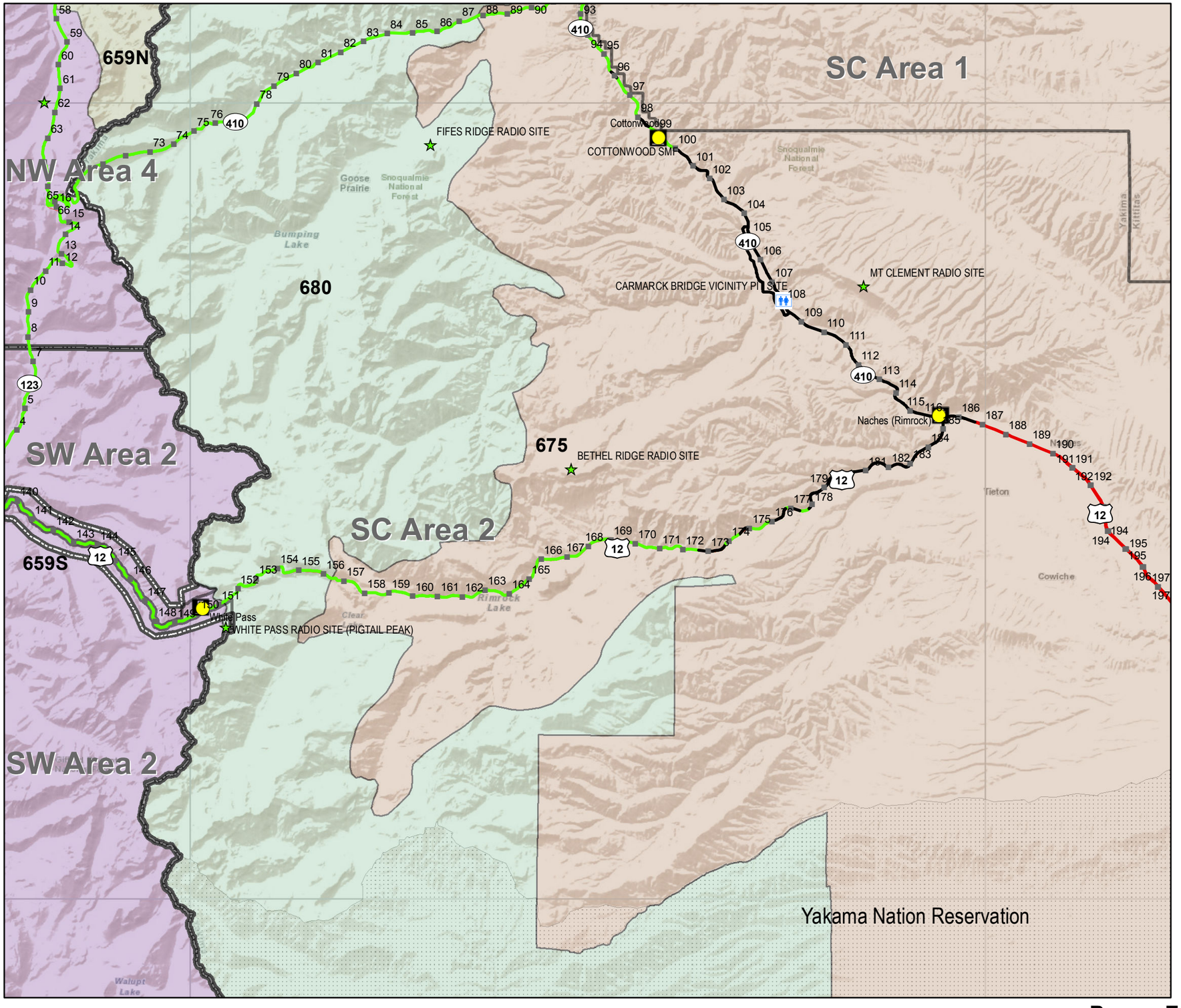

WSDOT

0 1.5 3 6 9 12 Miles

N

Industrial Fire Precaution Levels Shutdown Zones Map

Legend

- Section Maintenance Sites
- Area Maintenance Sites
- Project Engineering Sites
- OSC/Region HQ Sites
- Rest Area Sites
- Radio Sites
- Milepost Markers
- Tribal Protection/covered under IFPL
- Not covered under IFPL
- DNR protection/covered under IFPL
- Federal protection/covered under IFPL
- Indian Reservations

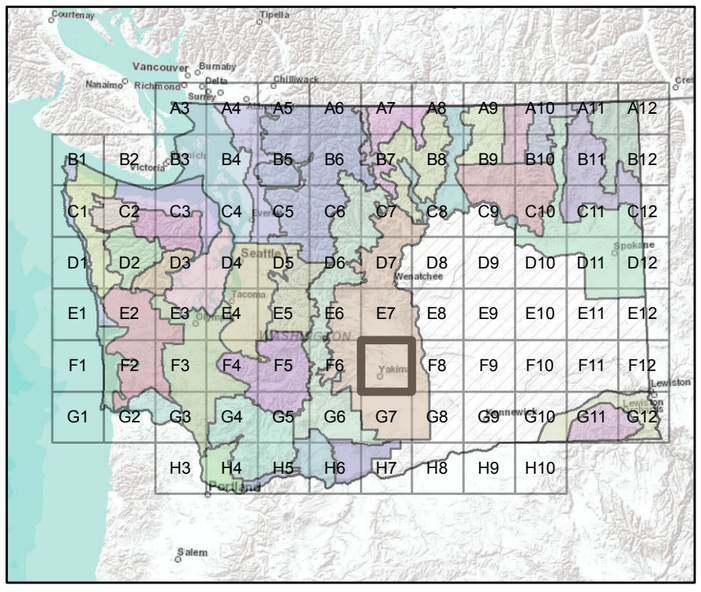

WSDOT

0 1.5 3 6 9 12 Miles

N

SC Area 1

NC Area 2

SC Area 2

SC Area 3

NC Area 2

MT CLEMENT RADIO SITE

Naches (Rimrock)

675

680

Tieton

Cowiche

Yakima (Union Gap)

WSP/WSDOT TMC & RADIO EQ

Yakima WSP (Union Gap)

RYEGRASS SRA EB

SELAH CREEK SAFETY REST AREA SB

East Selah

EAST SELAH AREA 2 MF

YAKIMA RIDGE RADIO SITE

SUNNYSIDE SLOPE RADIO SITE

Yakama Nation Reservation

Yakima Firing Center

Ginkgo Petrified Forest State Park

Kittitas

Yakima

Moxee

Industrial Fire Precaution Levels Shutdown Zones Map

Legend

- Section Maintenance Sites
- Area Maintenance Sites
- Project Engineering Sites
- OSC/Region HQ Sites
- Rest Area Sites
- Radio Sites
- Milepost Markers
- Tribal Protection/covered under IFPL
- Not covered under IFPL
- DNR protection/covered under IFPL
- Federal protection/covered under IFPL
- Indian Reservations

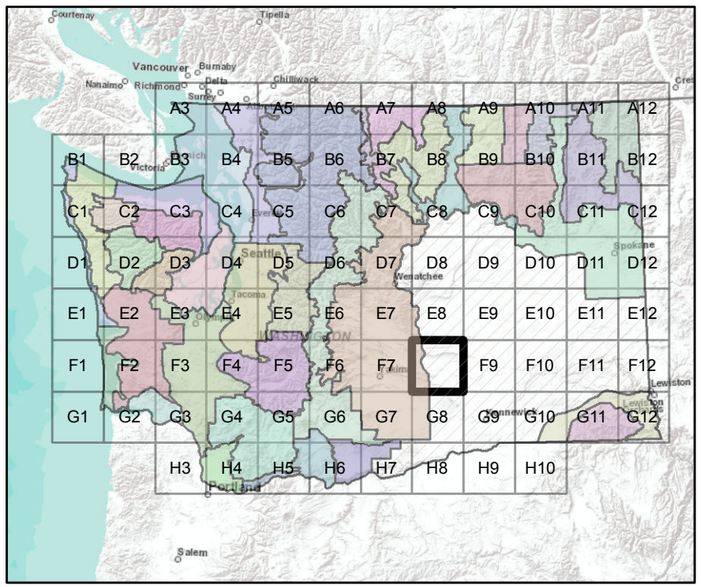

WSDOT

0 1.5 3 6 9 12 Miles

N

SC Area 1

SC Area 2

SC Area 3

NC Area 2

675

RYEGRASS SRA EB

BEVERLY RADIO SITE(WSP SADDLE MT.)

HART ROAD RADIO SITE

SUNNYSIDE SLOPE RADIO SITE

VERNITA SRA MD

Ginkgo Petrified Forest State Park

Wanapum Lake

Royal City

Adams

Mattawa

Kittitas

Yakima

Yakima Firing Center

Grant

Savage Island

Page: F8

Industrial Fire Precaution Levels Shutdown Zones Map

Legend

- Section Maintenance Sites
- Area Maintenance Sites
- Project Engineering Sites
- OSC/Region HQ Sites
- Rest Area Sites
- Radio Sites
- Milepost Markers
- Tribal Protection/covered under IFPL
- Not covered under IFPL
- DNR protection/covered under IFPL
- Federal protection/covered under IFPL
- Indian Reservations

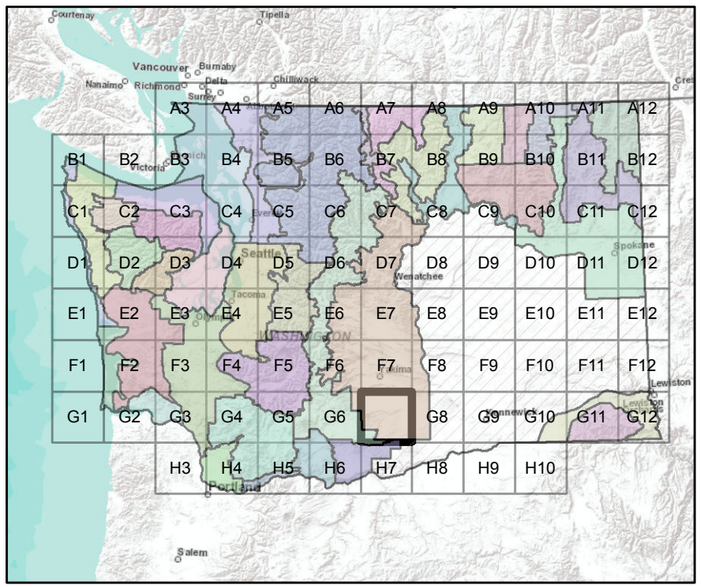

WSDOT

0 1.5 3 6 9 12 Miles

N

675

680

609E

SC Area 2

SC Area 3

SW Area 4

Yakama Nation Reservation

Toppenish

SUNNYSIDE SLOPE RADIO SITE

BICKLETON RIDGE RADIO SITE

Bickleton

Page: G7

Industrial Fire Precaution Levels Shutdown Zones Map

Legend

- Section Maintenance Sites
- Area Maintenance Sites
- Project Engineering Sites
- OSC/Region HQ Sites
- Rest Area Sites
- Radio Sites
- Milepost Markers
- Tribal Protection/covered under IFPL
- Not covered under IFPL
- DNR protection/covered under IFPL
- Federal protection/covered under IFPL
- Indian Reservations

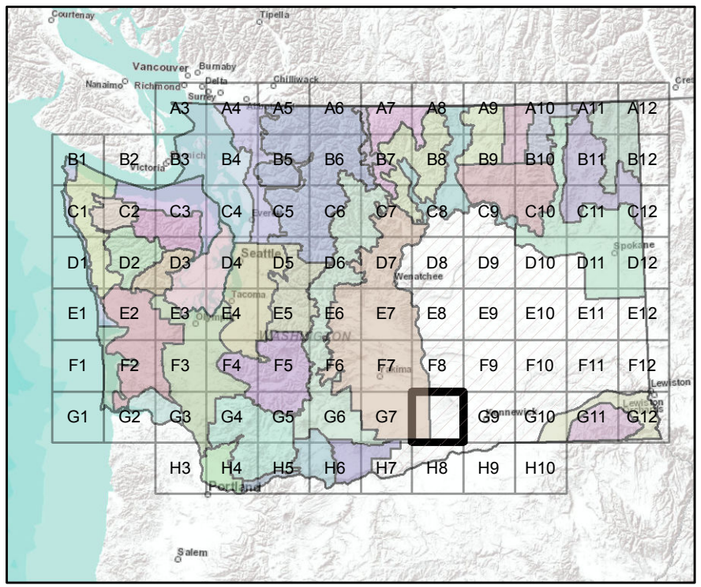

WSDOT

0 1.5 3 6 9 12 Miles

675 SC Area 2

SUNNYSIDE SLOPE RADIO SITE

Yakama Nation Reservation

SC Area 3

RATTLESNAKE MT. RADIO SITE (ENERGY NORTHWEST)

PROSSER SRA MD

PROSSER BUTTE RADIO SITE

609E SW Area 4

Industrial Fire Precaution Levels Shutdown Zones Map

Legend

- Section Maintenance Sites
- Area Maintenance Sites
- Project Engineering Sites
- OSC/Region HQ Sites
- Rest Area Sites
- Radio Sites
- Milepost Markers
- Tribal Protection/covered under IFPL
- Not covered under IFPL
- DNR protection/covered under IFPL
- Federal protection/covered under IFPL
- Indian Reservations

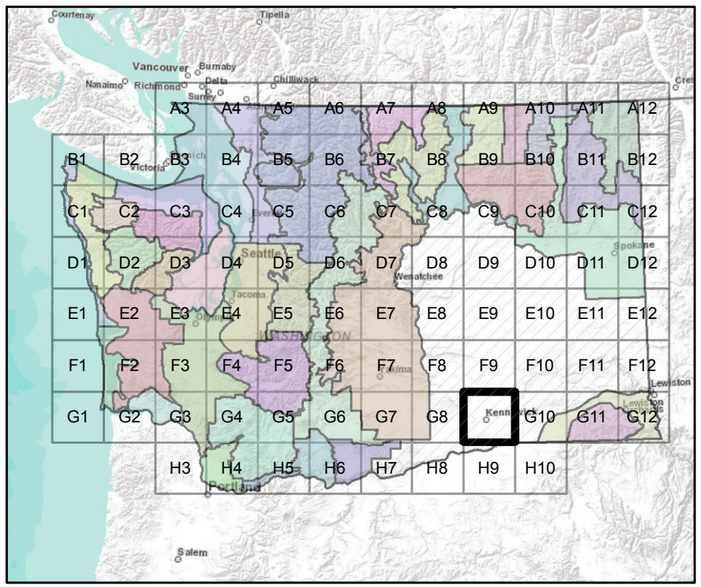

WSDOT

0 1.5 3 6 9 12 Miles

N

SC Area 3

SC Area 4

Richland

West Richland

Benton City

Kennewick

Pasco

Burbank

Eltopia

Franklin

Benton

Lake Wallula

Walla Walla

JOE BUTTE EMD

JOE BUTTE RADIO SITE (WSP)

SILUSSI BUTTE SRA WB (UNDEVELOPED)

Industrial Fire Precaution Levels Shutdown Zones Map

Legend

- Section Maintenance Sites
- Area Maintenance Sites
- Project Engineering Sites
- OSC/Region HQ Sites
- Rest Area Sites
- Radio Sites
- Milepost Markers
- Tribal Protection/covered under IFPL
- Not covered under IFPL
- DNR protection/covered under IFPL
- Federal protection/covered under IFPL
- Indian Reservations

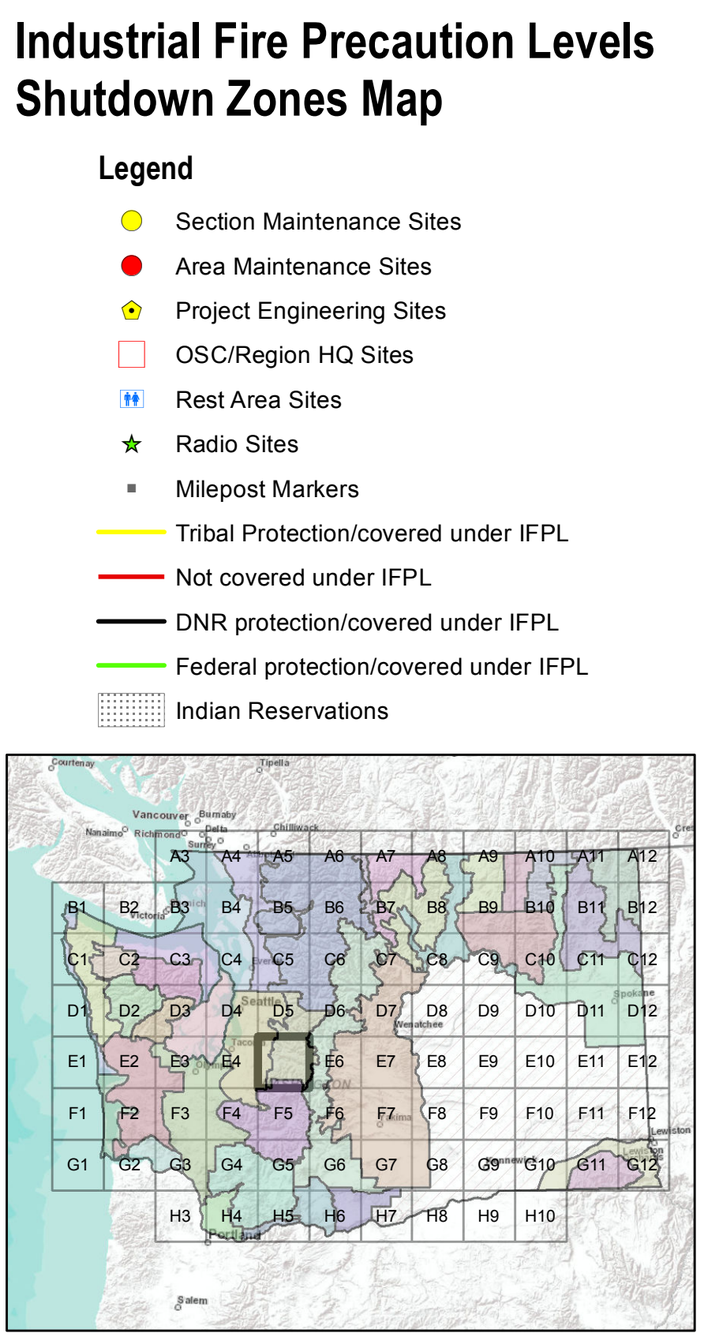

WSDOT

0 1.5 3 6 9 12 Miles

N

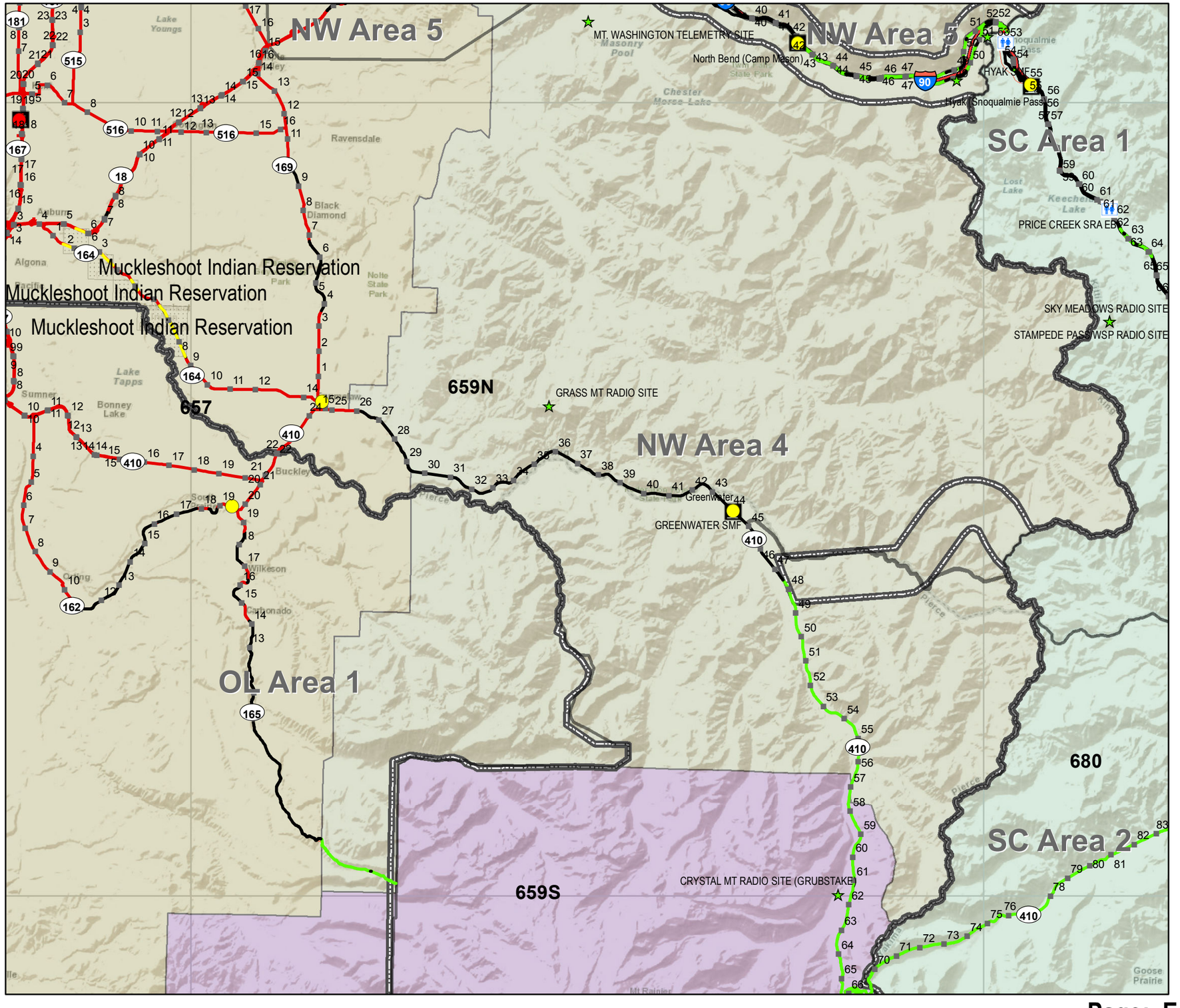

Industrial Fire Precaution Levels Shutdown Zones Map

Legend

- Section Maintenance Sites
- Area Maintenance Sites
- Project Engineering Sites
- OSC/Region HQ Sites
- Rest Area Sites
- Radio Sites
- Milepost Markers
- Tribal Protection/covered under IFPL
- Not covered under IFPL
- DNR protection/covered under IFPL
- Federal protection/covered under IFPL
- Indian Reservations

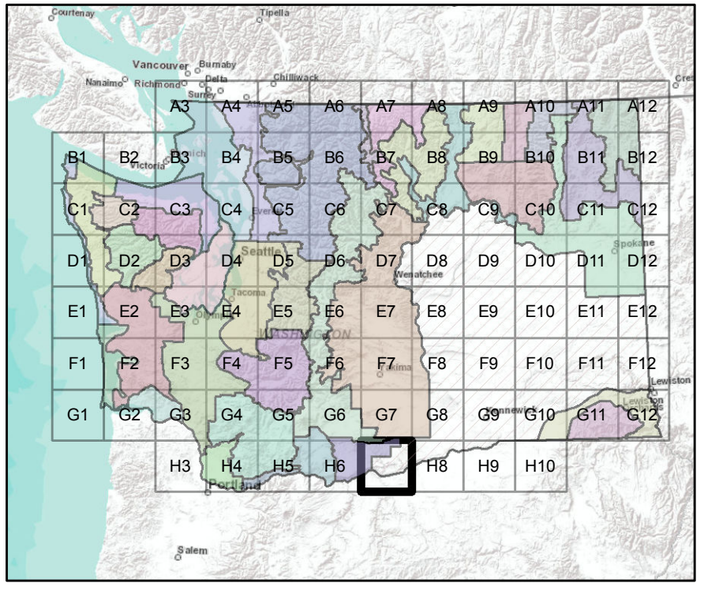

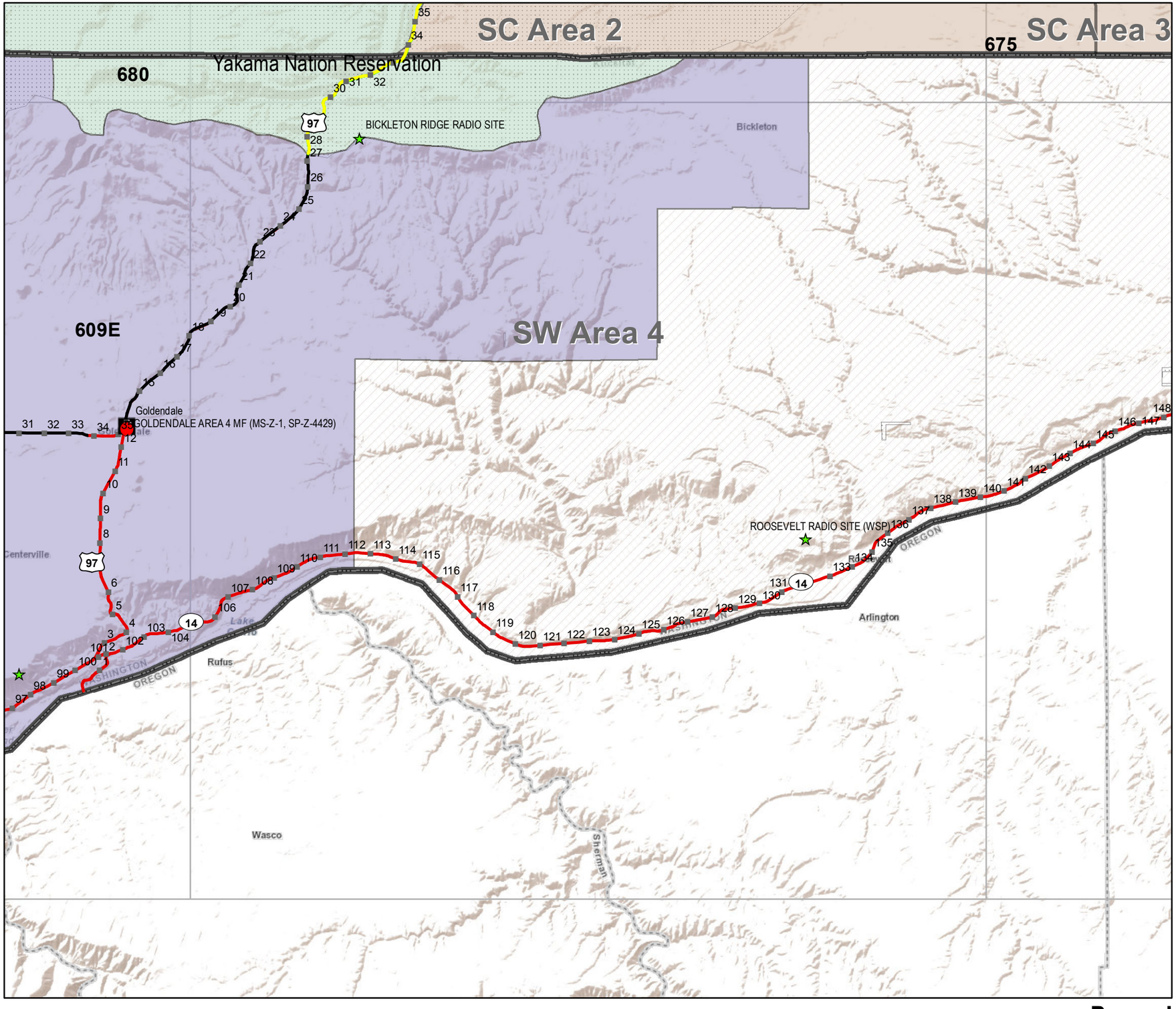

WSDOT

0 1.5 3 6 9 12 Miles

N