Industrial Fire Precaution Levels Shutdown Zones Map

Legend

- Section Maintenance Sites
- Area Maintenance Sites
- Project Engineering Sites
- OSC/Region HQ Sites
- Rest Area Sites
- Radio Sites
- Milepost Markers
- Tribal Protection/covered under IFPL
- Not covered under IFPL
- DNR protection/covered under IFPL
- Federal protection/covered under IFPL
- Indian Reservations

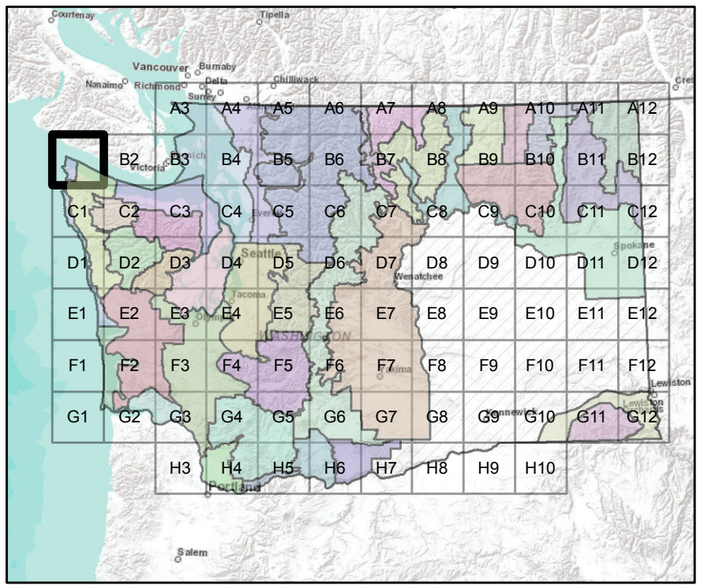

WSDOT

0 1.5 3 6 9 12 Miles

N

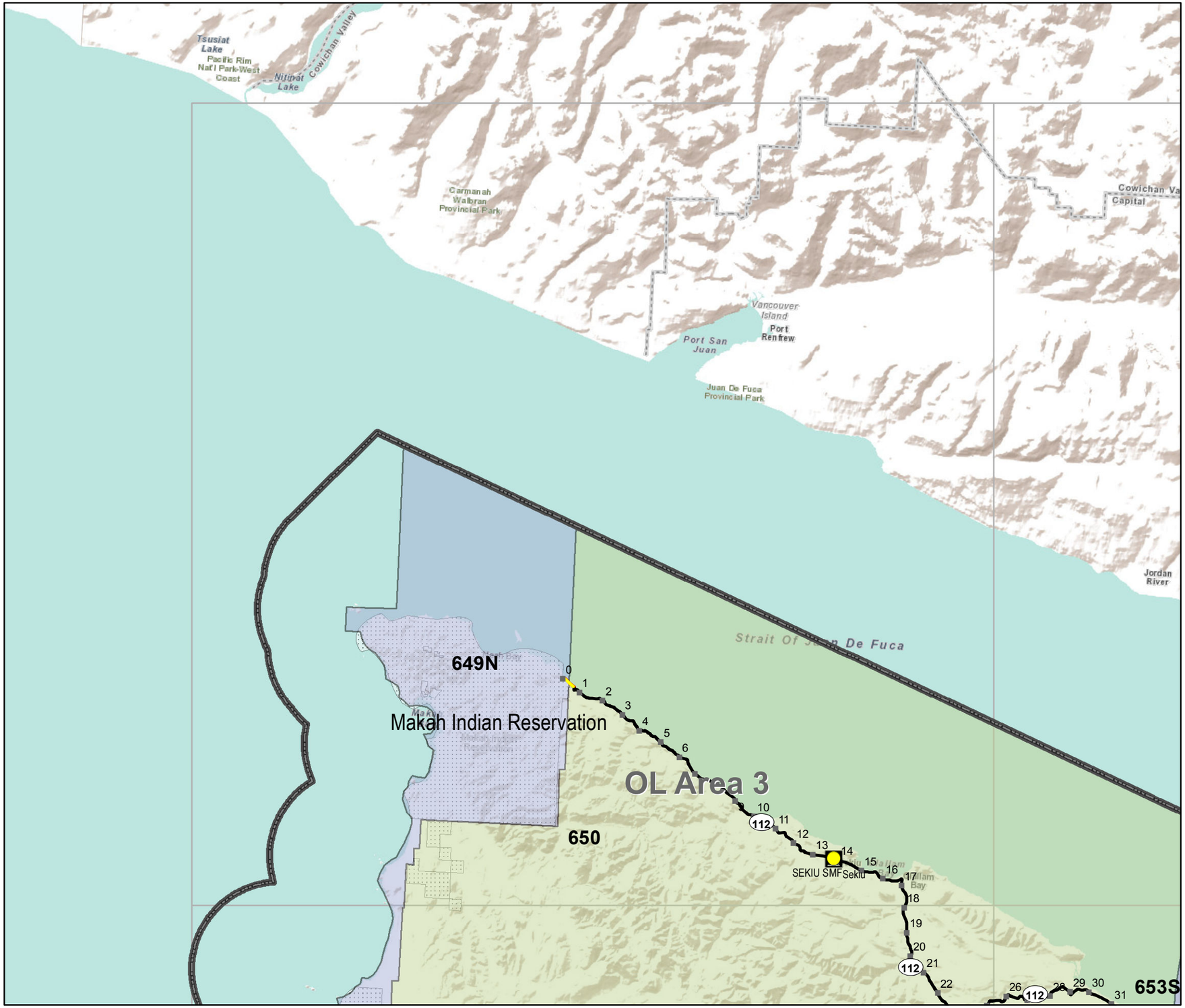

Industrial Fire Precaution Levels Shutdown Zones Map

Legend

- Section Maintenance Sites
- Area Maintenance Sites
- Project Engineering Sites
- OSC/Region HQ Sites
- Rest Area Sites
- Radio Sites
- Milepost Markers
- Tribal Protection/covered under IFPL
- Not covered under IFPL
- DNR protection/covered under IFPL
- Federal protection/covered under IFPL
- Indian Reservations

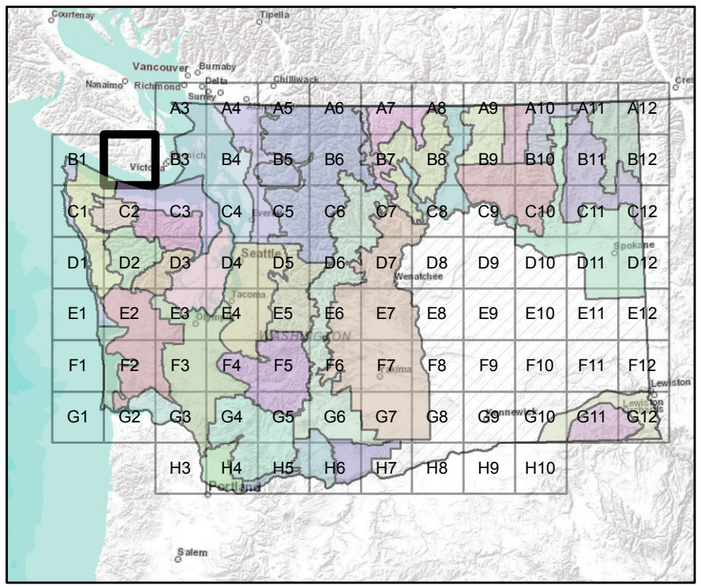

WSDOT

0 1.5 3 6 9 12 Miles

N

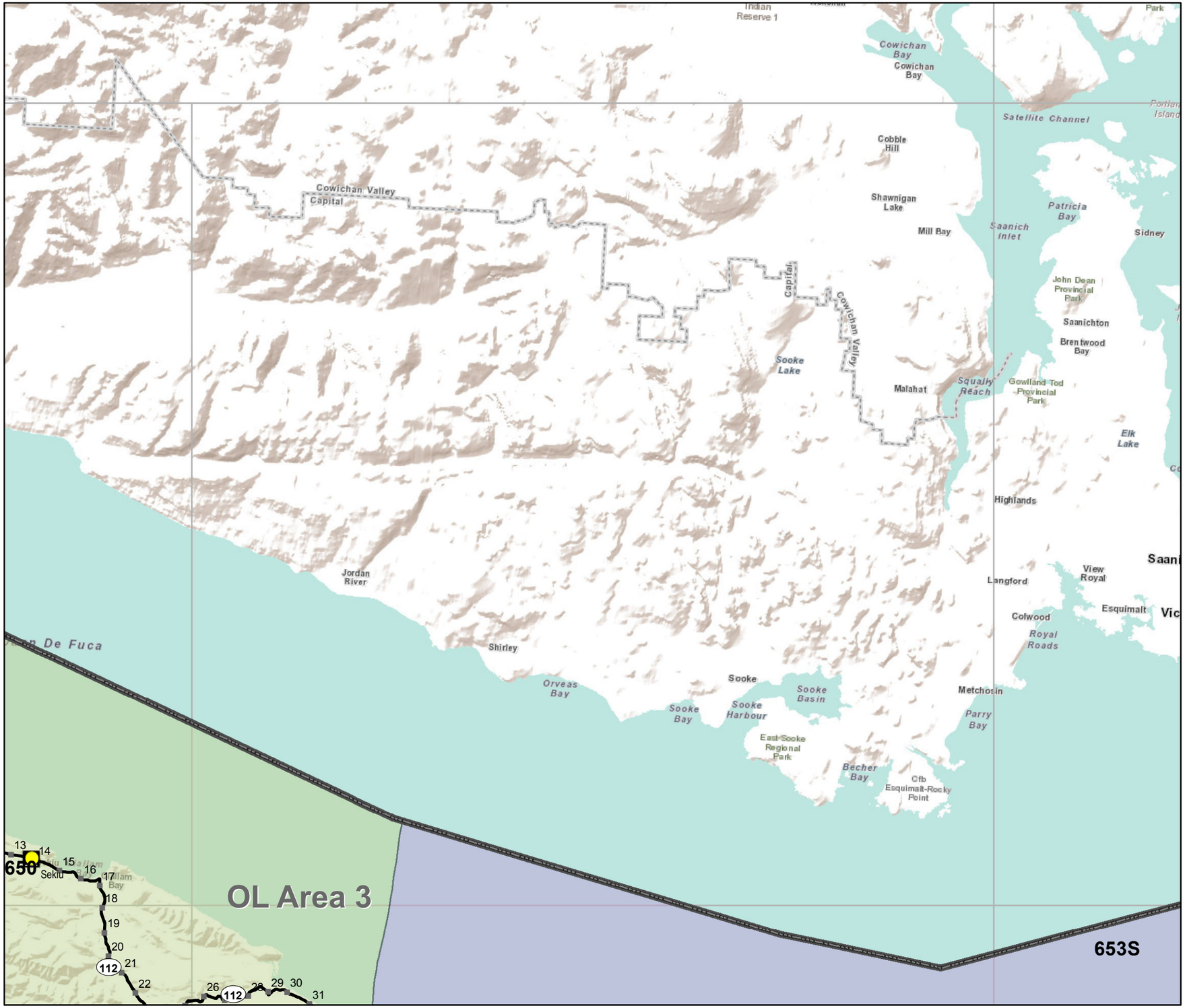

Industrial Fire Precaution Levels Shutdown Zones Map

Legend

- Section Maintenance Sites
- Area Maintenance Sites
- Project Engineering Sites
- OSC/Region HQ Sites
- Rest Area Sites
- Radio Sites
- Milepost Markers
- Tribal Protection/covered under IFPL
- Not covered under IFPL
- DNR protection/covered under IFPL
- Federal protection/covered under IFPL
- Indian Reservations

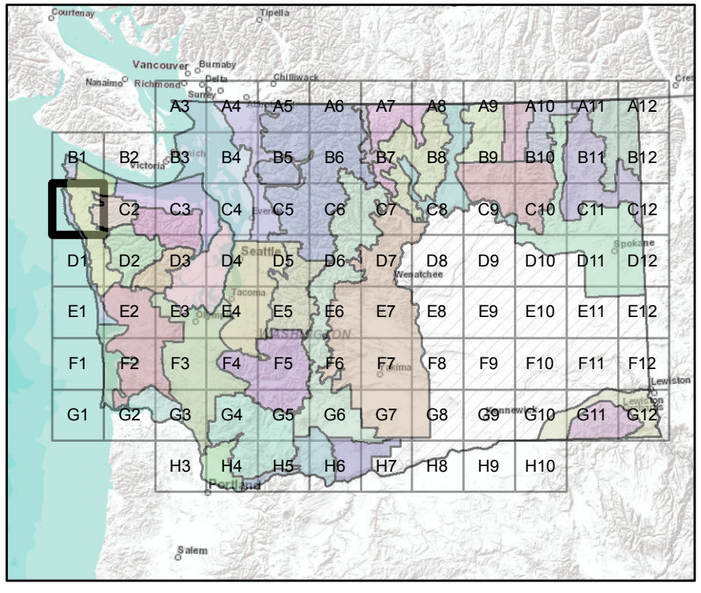

WSDOT

0 1.5 3 6 9 12 Miles

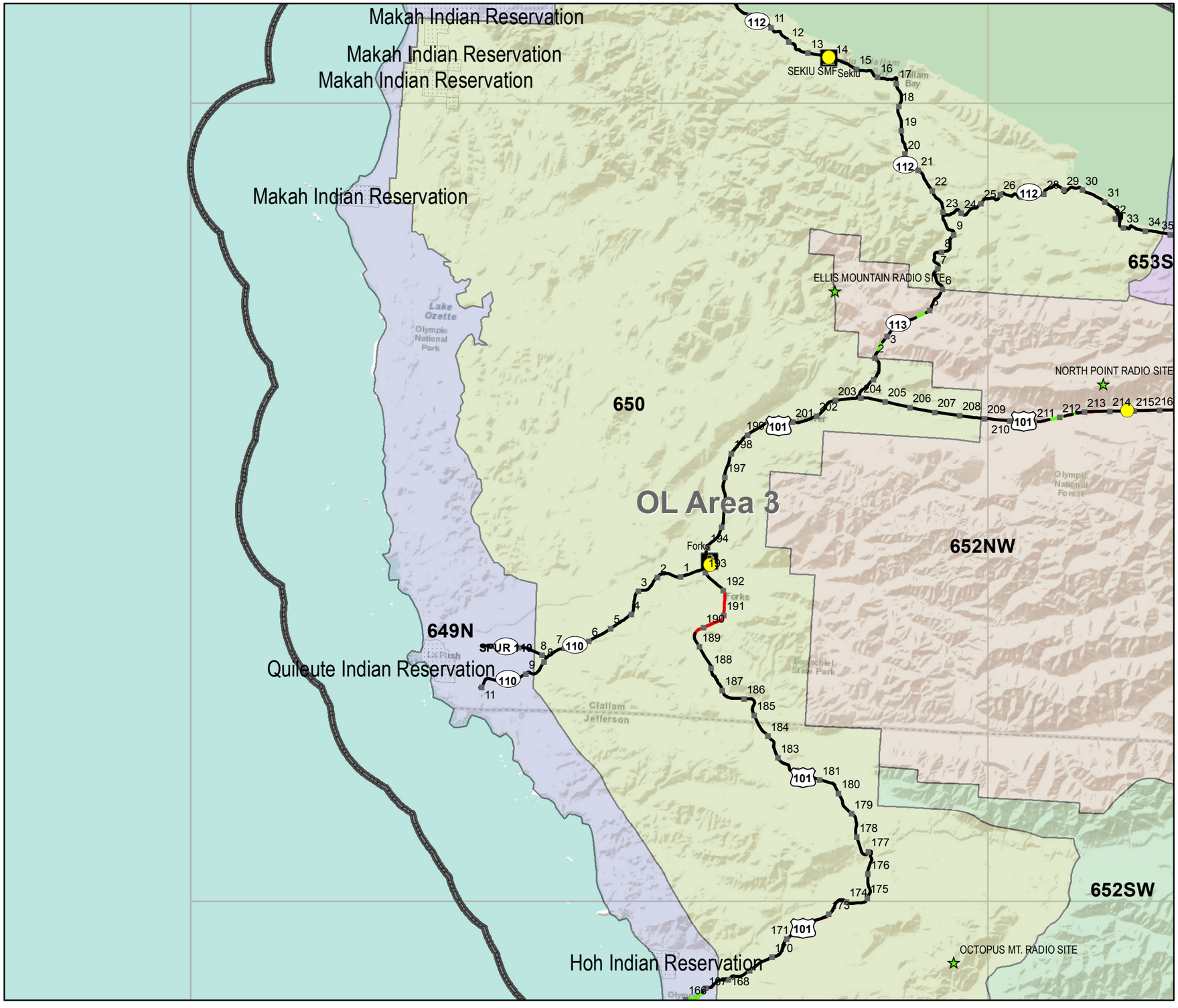

Industrial Fire Precaution Levels Shutdown Zones Map

Legend

- Section Maintenance Sites
- Area Maintenance Sites
- Project Engineering Sites
- OSC/Region HQ Sites
- Rest Area Sites
- Radio Sites
- Milepost Markers
- Tribal Protection/covered under IFPL
- Not covered under IFPL
- DNR protection/covered under IFPL
- Federal protection/covered under IFPL
- Indian Reservations

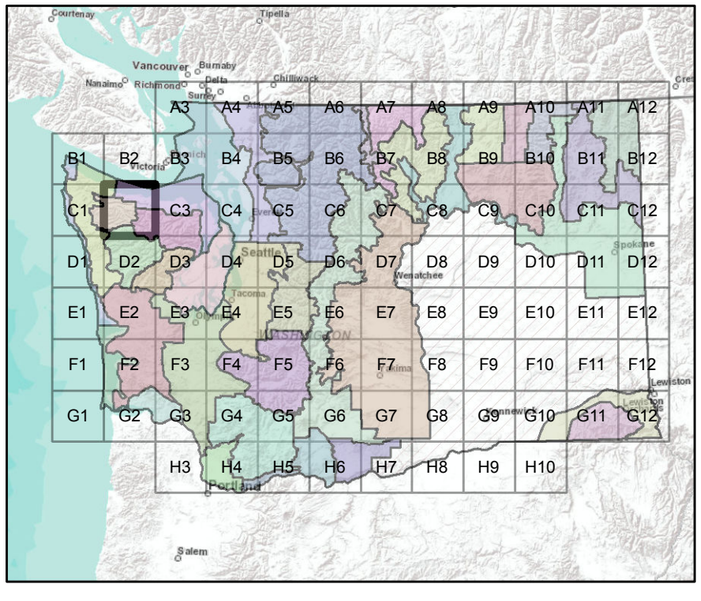

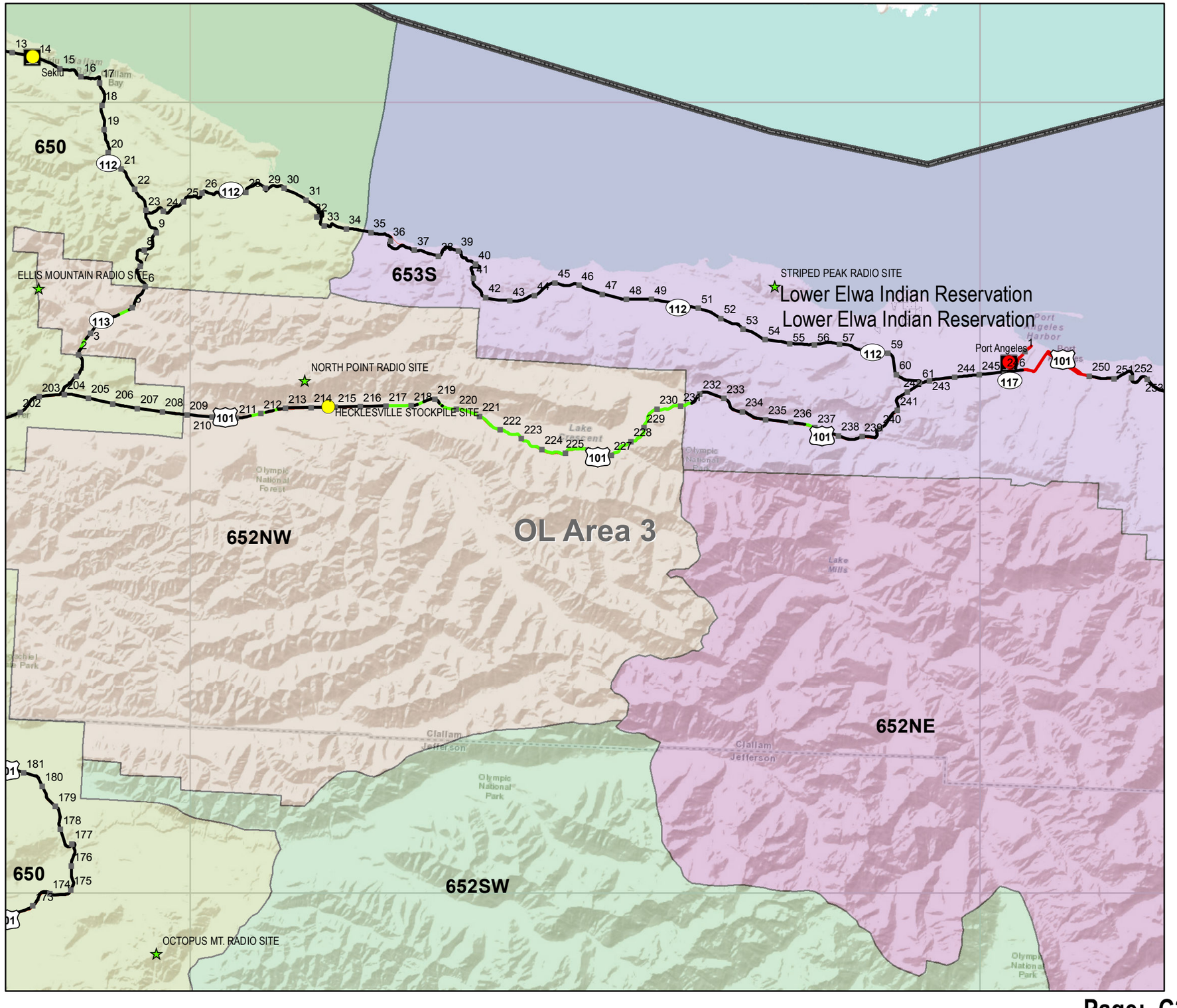

WSDOT

0 1.5 3 6 9 12 Miles

N

Industrial Fire Precaution Levels Shutdown Zones Map

Legend

- Section Maintenance Sites
- Area Maintenance Sites
- Project Engineering Sites
- OSC/Region HQ Sites
- Rest Area Sites
- Radio Sites
- Milepost Markers
- Tribal Protection/covered under IFPL
- Not covered under IFPL
- DNR protection/covered under IFPL
- Federal protection/covered under IFPL
- Indian Reservations

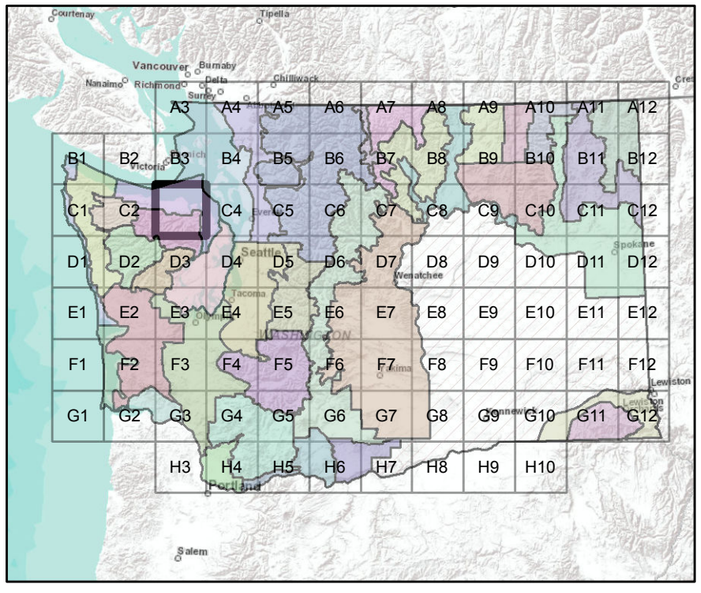

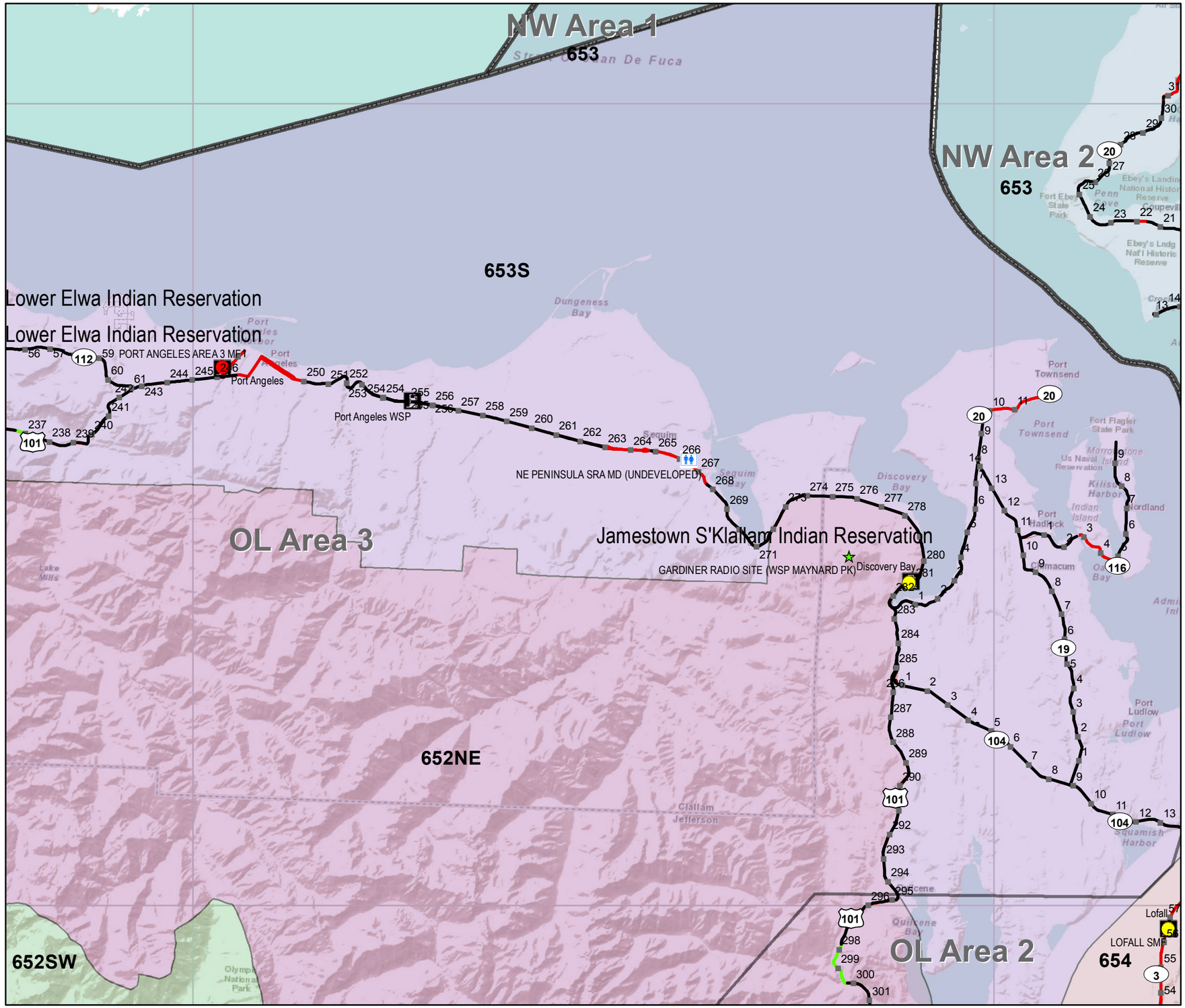

WSDOT

0 1.5 3 6 9 12 Miles

N

Industrial Fire Precaution Levels Shutdown Zones Map

Legend

- Section Maintenance Sites
- Area Maintenance Sites
- Project Engineering Sites
- OSC/Region HQ Sites
- Rest Area Sites
- Radio Sites
- Milepost Markers
- Tribal Protection/covered under IFPL
- Not covered under IFPL
- DNR protection/covered under IFPL
- Federal protection/covered under IFPL
- Indian Reservations

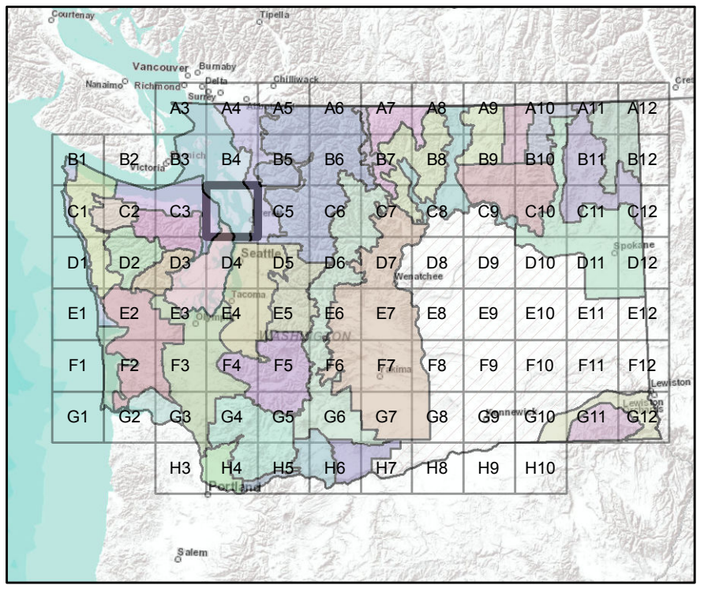

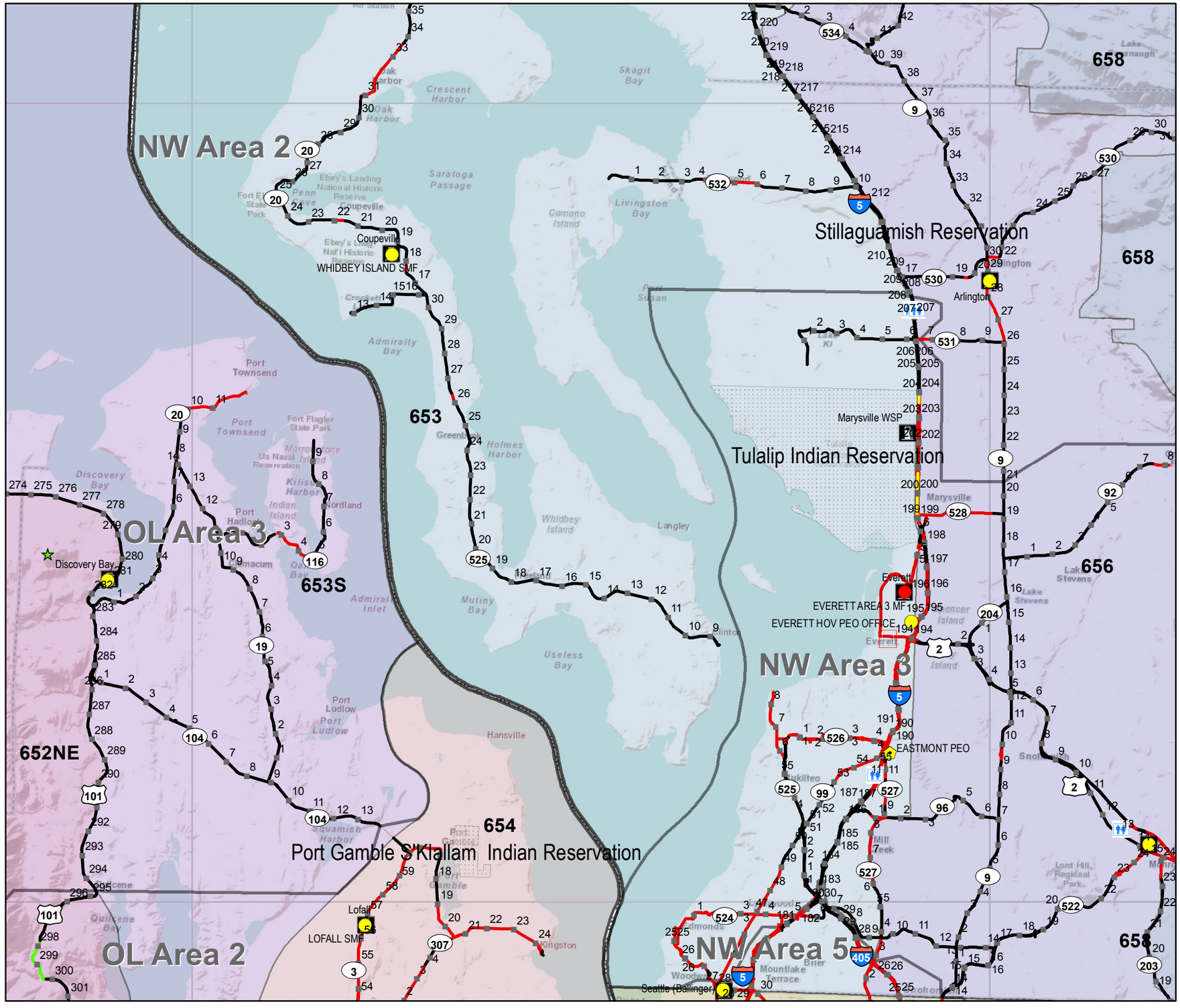

WSDOT

0 1.5 3 6 9 12 Miles

N

Industrial Fire Precaution Levels Shutdown Zones Map

Legend

- Section Maintenance Sites
- Area Maintenance Sites
- Project Engineering Sites
- OSC/Region HQ Sites
- Rest Area Sites
- Radio Sites
- Milepost Markers
- Tribal Protection/covered under IFPL
- Not covered under IFPL
- DNR protection/covered under IFPL
- Federal protection/covered under IFPL
- Indian Reservations

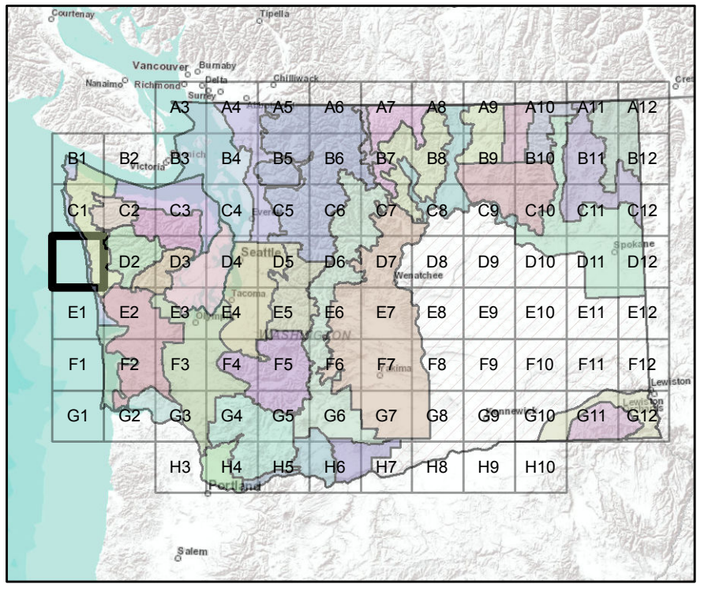

WSDOT

0 1.5 3 6 9 12 Miles

N

652NW

652SW

650

649N

651N

OL Area 3

OL Area 4

Hoh Indian Reservation

Quinault Indian Reservation

OCTOPUS MT. RADIO SITE

QUEETS RADIO SITE

Jefferson

101

109

Page: D1

Industrial Fire Precaution Levels Shutdown Zones Map

Legend

- Section Maintenance Sites
- Area Maintenance Sites
- Project Engineering Sites
- OSC/Region HQ Sites
- Rest Area Sites
- Radio Sites
- Milepost Markers
- Tribal Protection/covered under IFPL
- Not covered under IFPL
- DNR protection/covered under IFPL
- Federal protection/covered under IFPL
- Indian Reservations

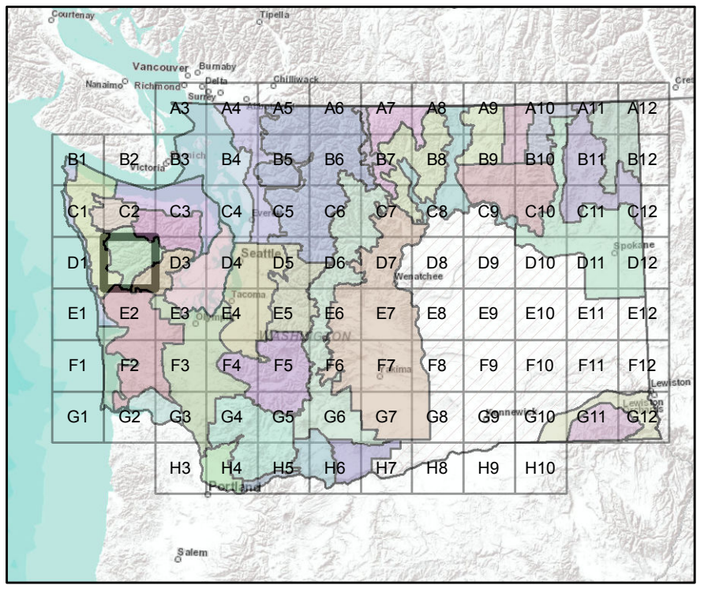

WSDOT

0 1.5 3 6 9 12 Miles

N

652NW

652NE

OL Area 3

652SW

OCTOPUS MT. RADIO SITE

179 178 177 176 175 174 173

650

147 146 145 144 143 142 141 140 139 138 137 136 135 134 133 132 131 130 129 128 127 126 125 124 123 122 121 120 119 118 117 116 115 114

101

Amanda Park

AMANDA PARK SMF (H128)

Quinault Indian Reservation

OL Area 4

NIELTON RADIO SITE

MEGLER RADIO SITE

649N

38 37 36 35

109

651N

652SE

OL Area 2

654

654

Page: D2

Industrial Fire Precaution Levels Shutdown Zones Map

Legend

- Section Maintenance Sites
- Area Maintenance Sites
- Project Engineering Sites
- OSC/Region HQ Sites
- Rest Area Sites
- Radio Sites
- Milepost Markers
- Tribal Protection/covered under IFPL
- Not covered under IFPL
- DNR protection/covered under IFPL
- Federal protection/covered under IFPL
- Indian Reservations

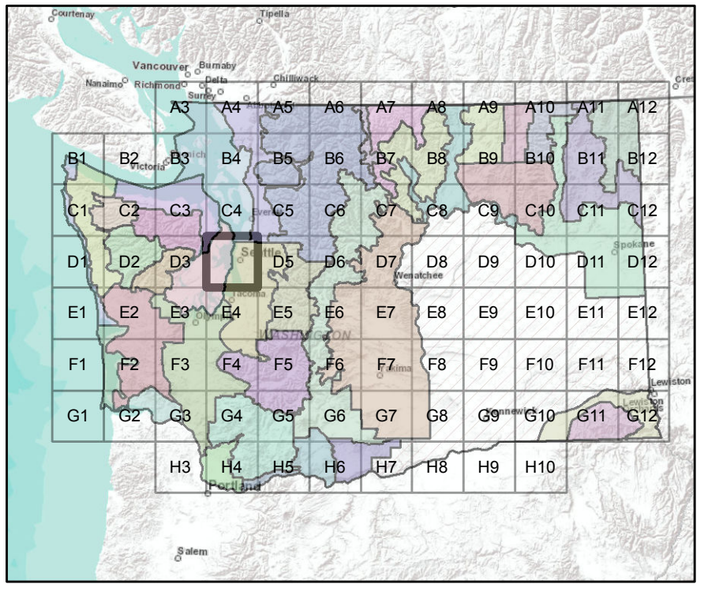

WSDOT

0 1.5 3 6 9 12 Miles
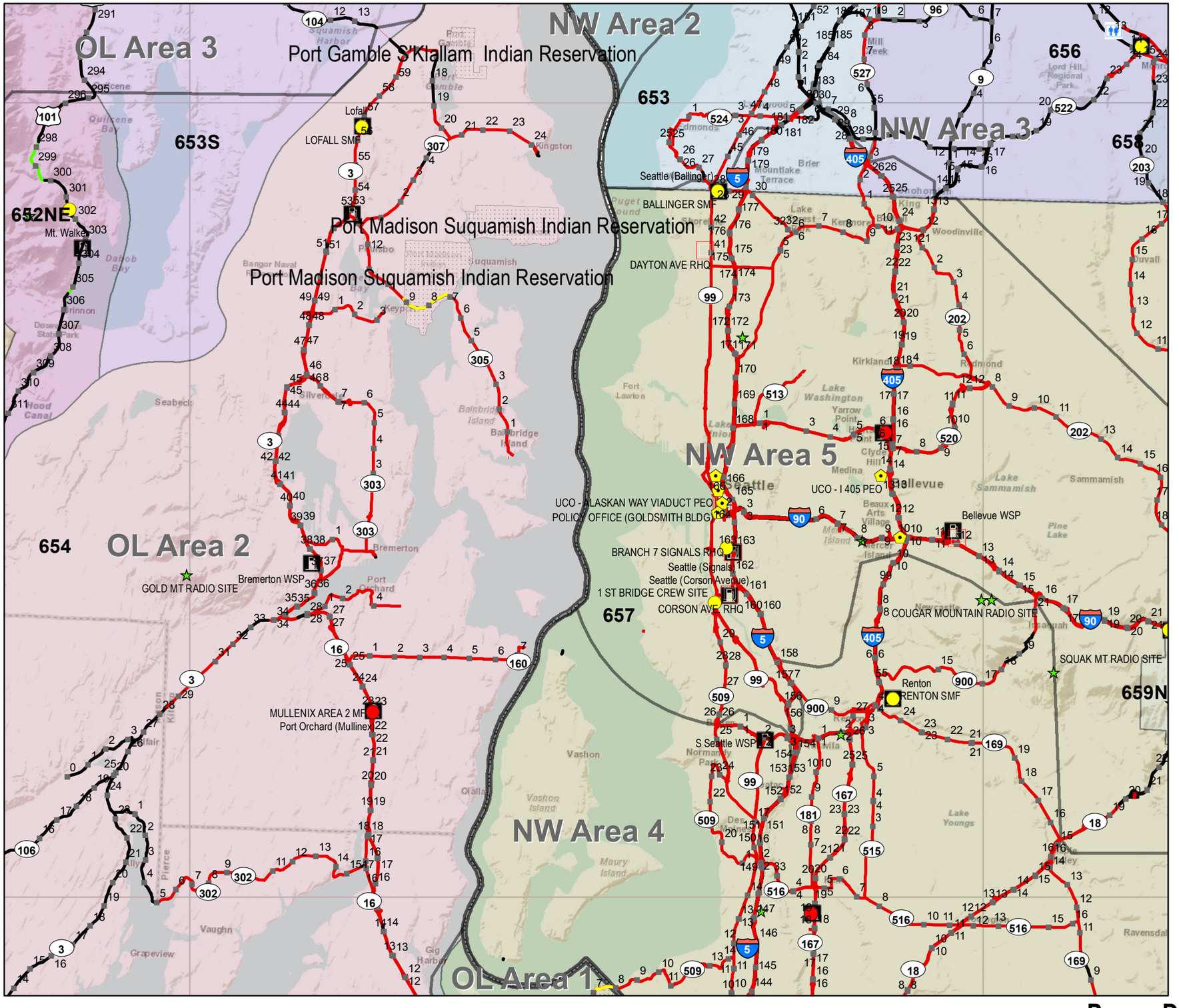
N