Industrial Fire Precaution Levels Shutdown Zones Map

Legend

- Section Maintenance Sites
- Area Maintenance Sites
- Project Engineering Sites
- OSC/Region HQ Sites
- Rest Area Sites
- Radio Sites
- Milepost Markers
- Tribal Protection/covered under IFPL
- Not covered under IFPL
- DNR protection/covered under IFPL
- Federal protection/covered under IFPL
- Indian Reservations

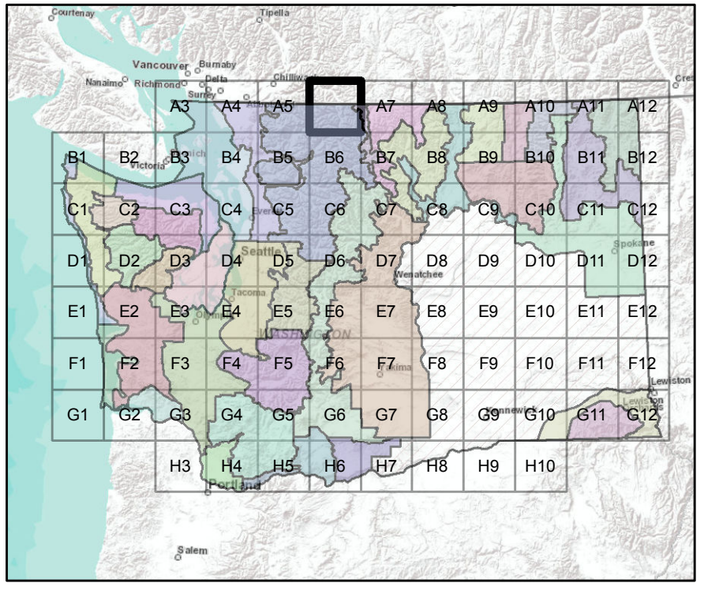

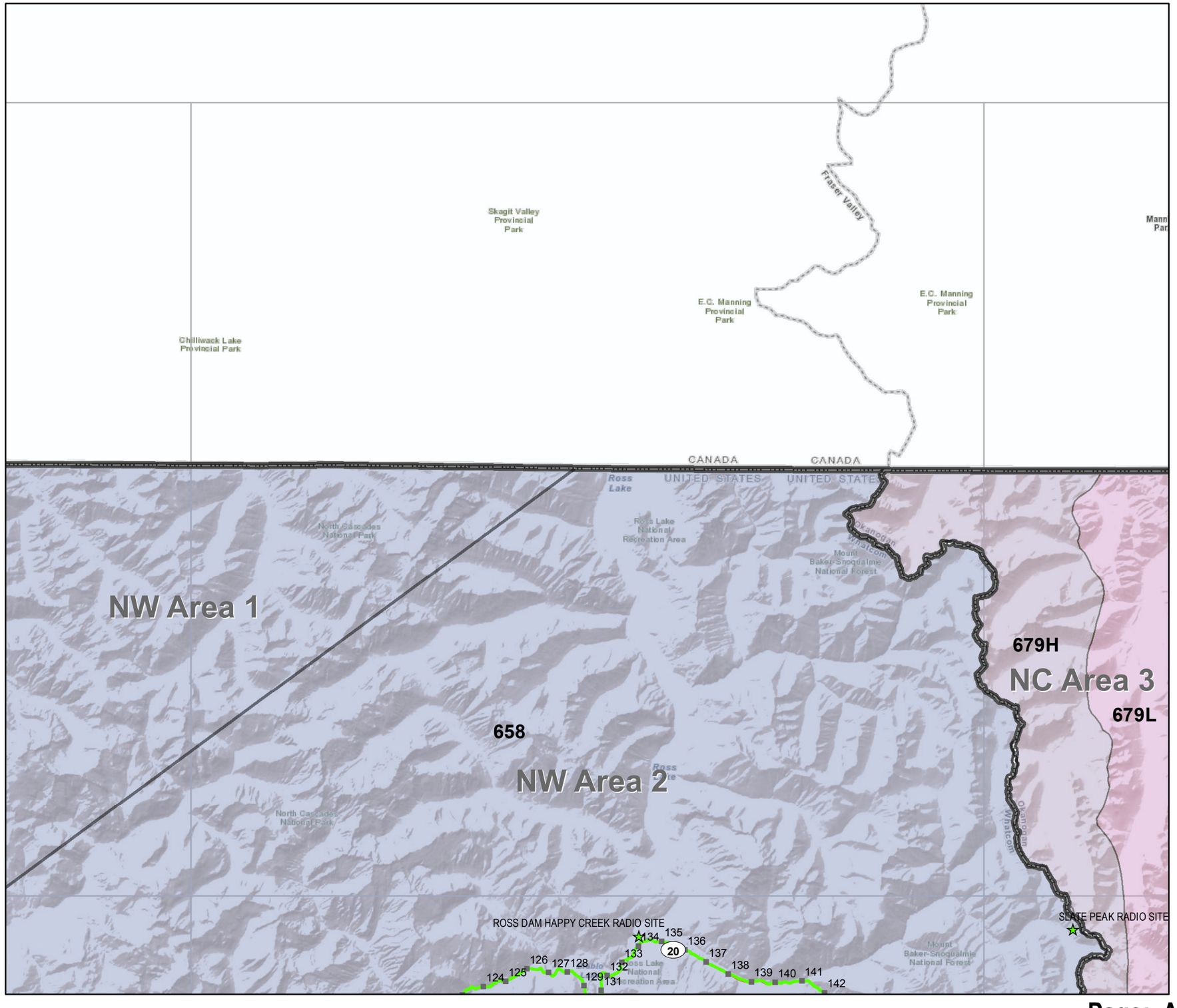

WSDOT

0 1.5 3 6 9 12 Miles

N

Industrial Fire Precaution Levels Shutdown Zones Map

Legend

- Section Maintenance Sites
- Area Maintenance Sites
- Project Engineering Sites
- OSC/Region HQ Sites
- Rest Area Sites
- Radio Sites
- Milepost Markers
- Tribal Protection/covered under IFPL
- Not covered under IFPL
- DNR protection/covered under IFPL
- Federal protection/covered under IFPL
- Indian Reservations

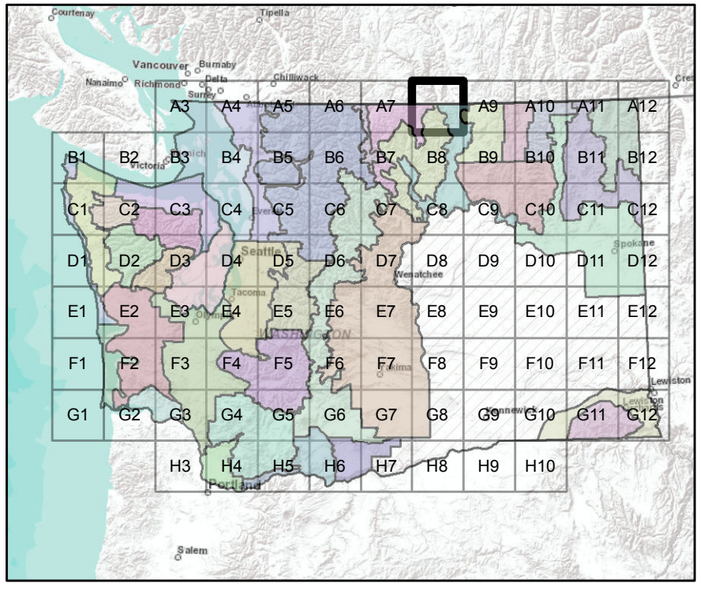

WSDOT

0 1.5 3 6 9 12 Miles

N

Ashnola Indian Reserve 10
Vaseux Protected Area
Keremeos
Oliver
Cawston
Cathedral Protected Area
Osoyoos Indian Reserve 1
South Okanagan Grasslands Protected Area
Cathedral Provincial Park
Snowy Protected Area
Osoyoos
CANADA
UNITED STATES
679L
678W
NC Area 3
678W
684
678W
Palmer Lake
Loomis
Oroville
AENEAS MT. (LEMANASKY)
PICKENS HILL
Tonasket
TONASKET SMF
336
335
334
333
331
330
329
328
327
326
325
324
323
322
321
319
318
317
316
262
97
20

Industrial Fire Precaution Levels Shutdown Zones Map

Legend

- Section Maintenance Sites
- Area Maintenance Sites
- Project Engineering Sites
- OSC/Region HQ Sites
- Rest Area Sites
- Radio Sites
- Milepost Markers
- Tribal Protection/covered under IFPL
- Not covered under IFPL
- DNR protection/covered under IFPL
- Federal protection/covered under IFPL
- Indian Reservations

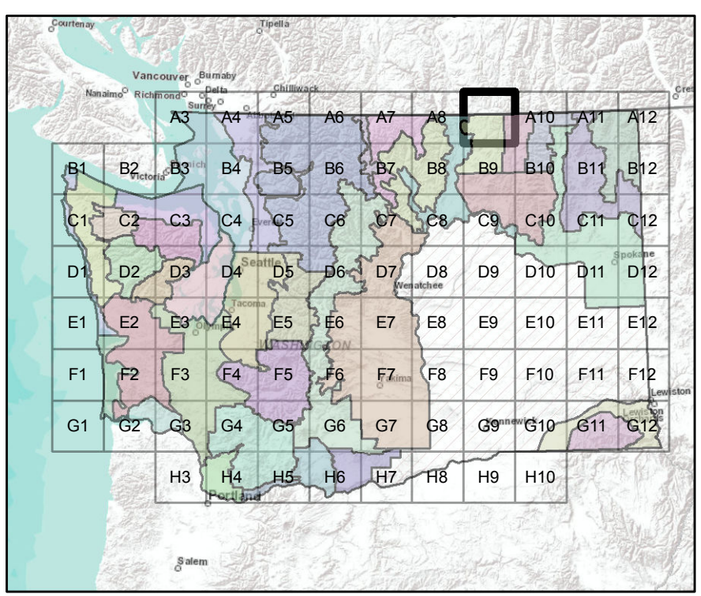

WSDOT

0 1.5 3 6 9 12 Miles

N

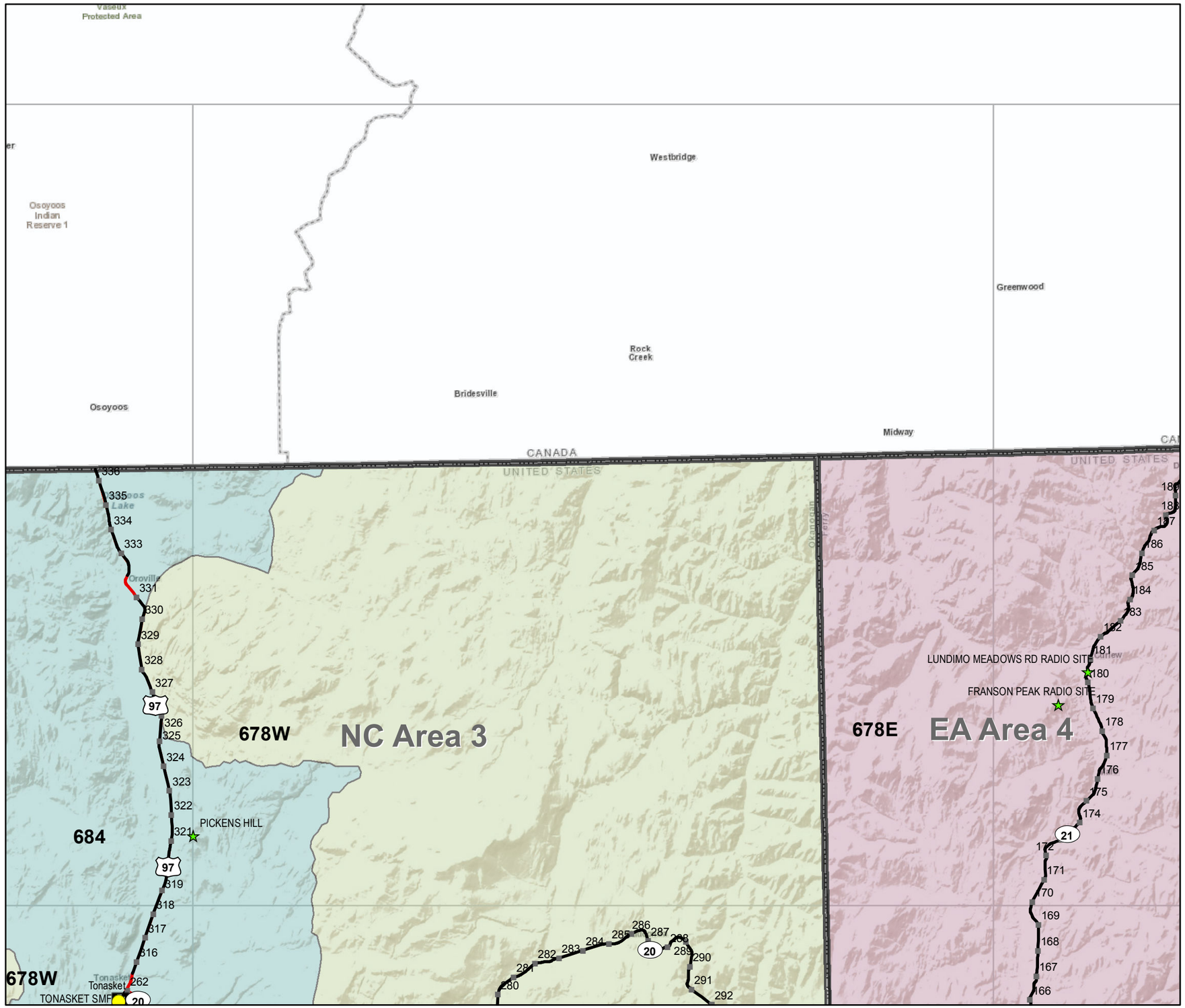

Industrial Fire Precaution Levels Shutdown Zones Map

Legend

- Section Maintenance Sites
- Area Maintenance Sites
- Project Engineering Sites
- OSC/Region HQ Sites
- Rest Area Sites
- Radio Sites
- Milepost Markers
- Tribal Protection/covered under IFPL
- Not covered under IFPL
- DNR protection/covered under IFPL
- Federal protection/covered under IFPL
- Indian Reservations

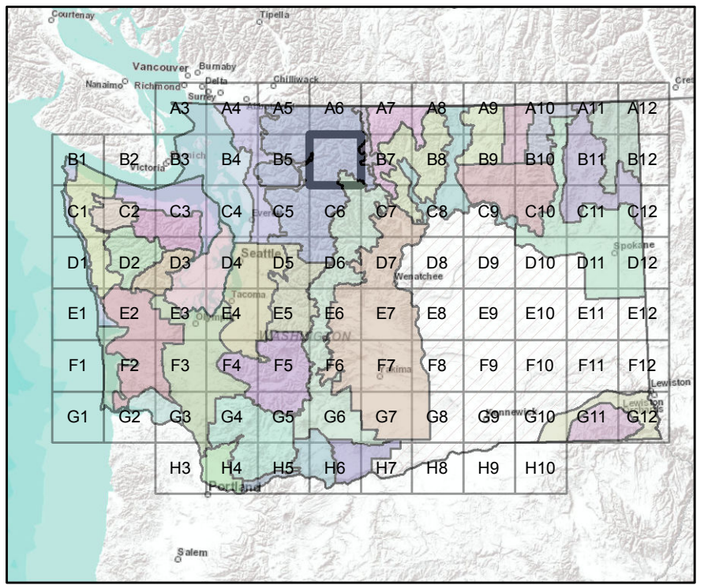

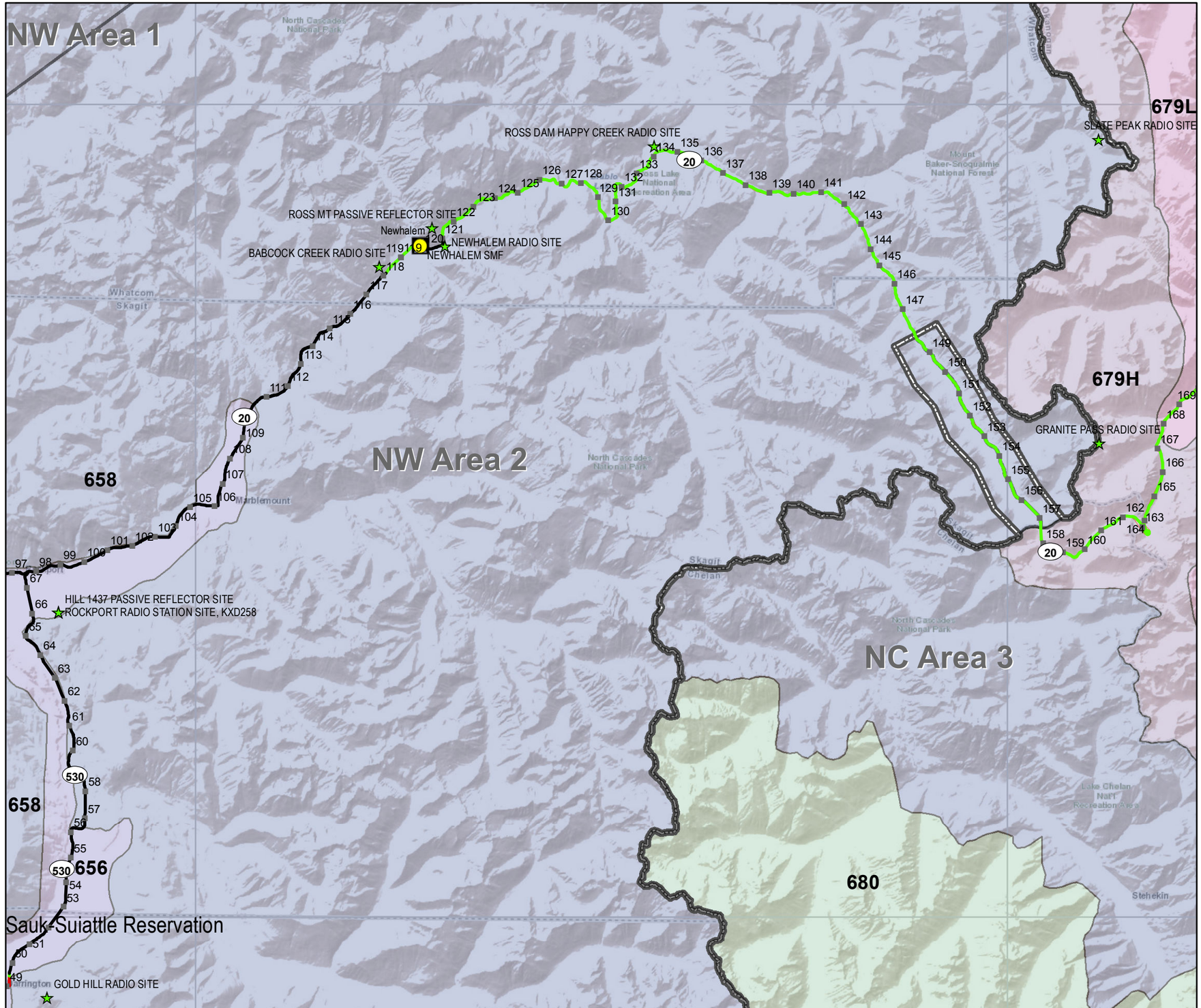

WSDOT

0 1.5 3 6 9 12 Miles

N

Industrial Fire Precaution Levels Shutdown Zones Map

Legend

- Section Maintenance Sites
- Area Maintenance Sites
- Project Engineering Sites
- OSC/Region HQ Sites
- Rest Area Sites
- Radio Sites
- Milepost Markers
- Tribal Protection/covered under IFPL
- Not covered under IFPL
- DNR protection/covered under IFPL
- Federal protection/covered under IFPL
- Indian Reservations

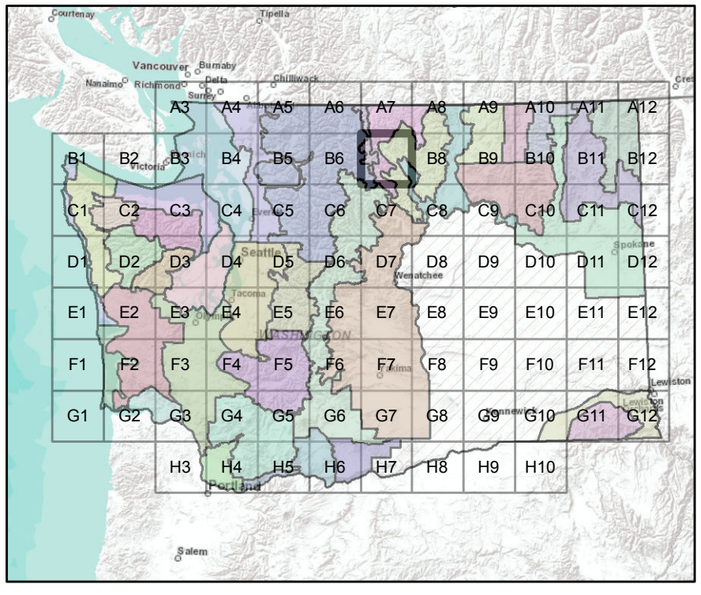

WSDOT

0 1.5 3 6 9 12 Miles

N

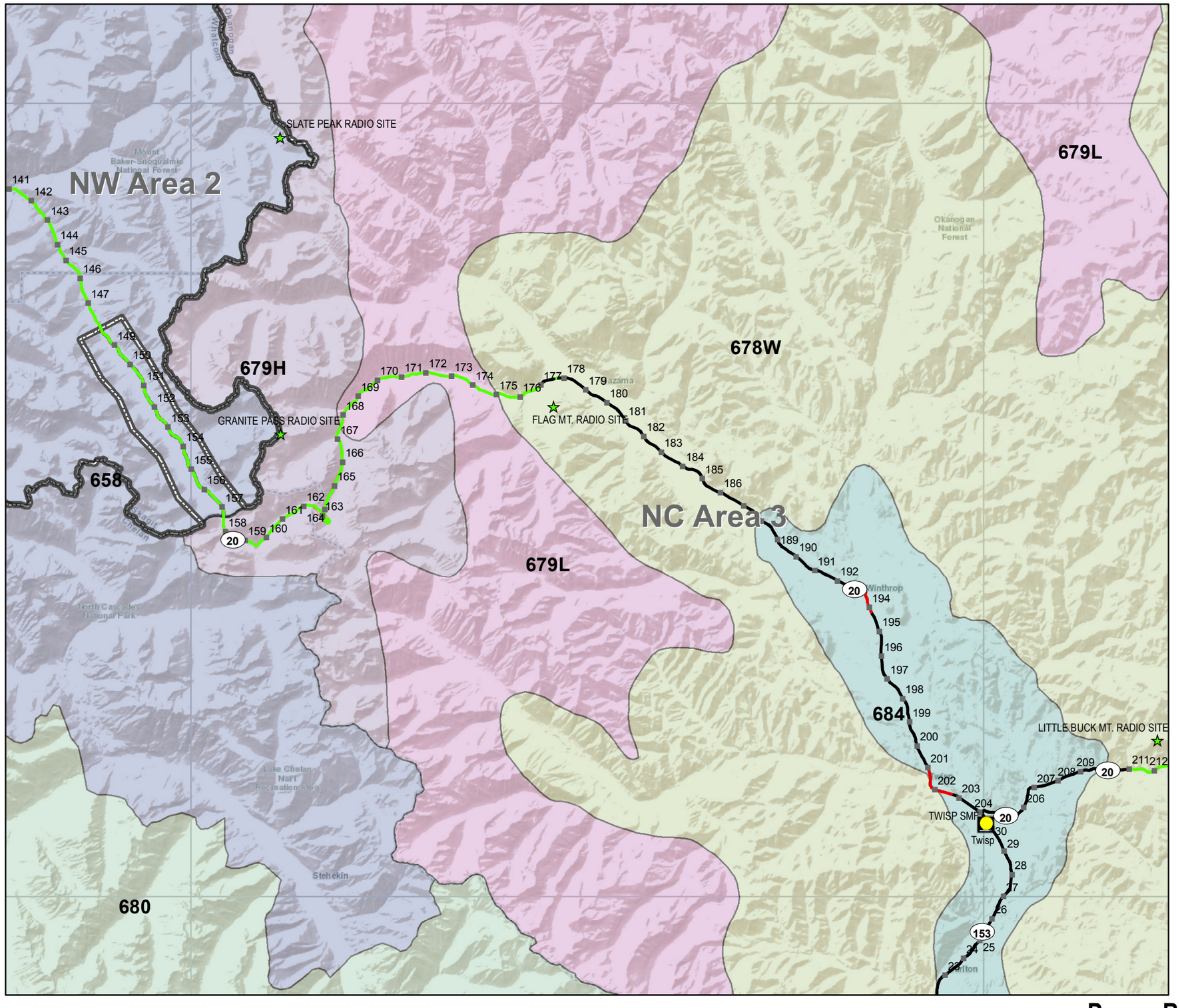

Industrial Fire Precaution Levels Shutdown Zones Map

Legend

- Section Maintenance Sites
- Area Maintenance Sites
- Project Engineering Sites
- OSC/Region HQ Sites
- Rest Area Sites
- Radio Sites
- Milepost Markers
- Tribal Protection/covered under IFPL
- Not covered under IFPL
- DNR protection/covered under IFPL
- Federal protection/covered under IFPL
- Indian Reservations

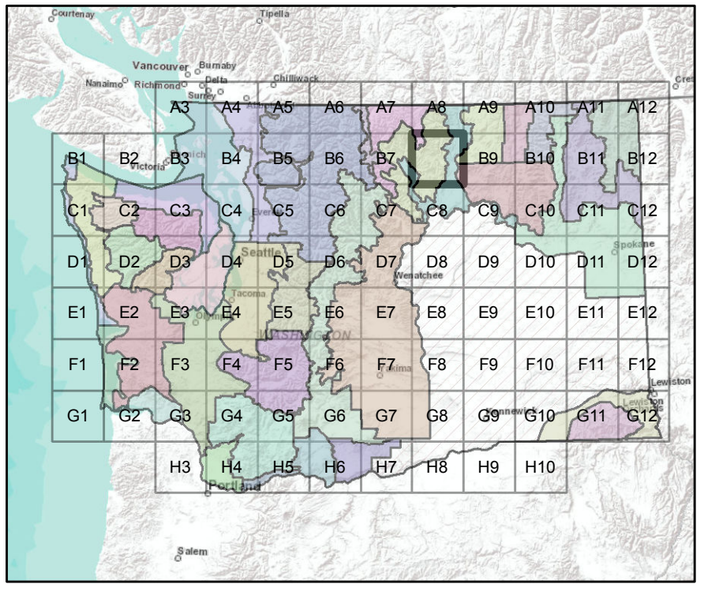

WSDOT

0 1.5 3 6 9 12 Miles

N

679L

678W

684

678

NC Area 3

Okanogan National Forest

Conconully

Conconully State Park

Tonaske

Winthrop

Twisp

Okanogan

Colville Indian Reservation

PICKENS HILL

AENEAS MT. (LEMANASKY)

JACKASS BUTTE RADIO SITE

TUNK MOUNTAIN RADIO SITE

LITTLE BUCK MT. RADIO SITE

PITCHER MT RADIO SITE

TWISP SMF

OKANOGAN AREA 3 MF SITE

Page: B8

Industrial Fire Precaution Levels Shutdown Zones Map

Legend

- Section Maintenance Sites
- Area Maintenance Sites
- Project Engineering Sites
- OSC/Region HQ Sites
- Rest Area Sites
- Radio Sites
- Milepost Markers
- Tribal Protection/covered under IFPL
- Not covered under IFPL
- DNR protection/covered under IFPL
- Federal protection/covered under IFPL
- Indian Reservations

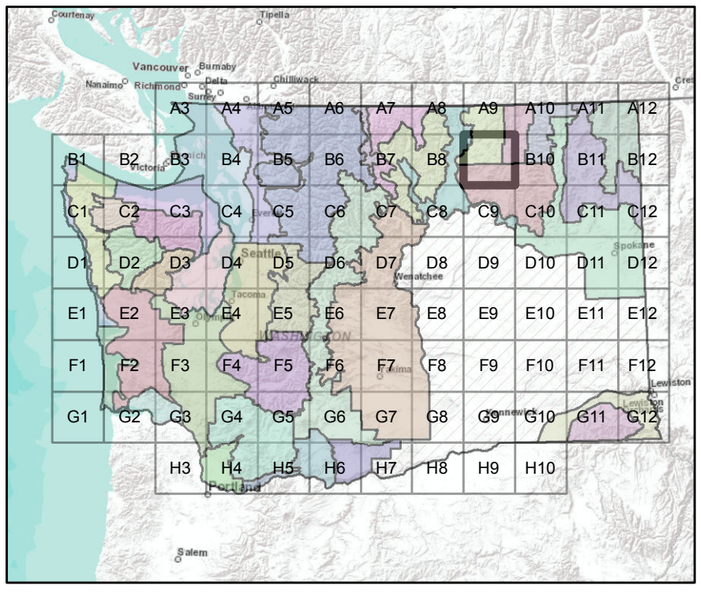

WSDOT

0 1.5 3 6 9 12 Miles

N

PICKENS HILL

TUNK MOUNTAIN RADIO SITE

KLONDIKE MT. RADIO SITE

REPUBLIC SMF

PITCHER MT RADIO SITE

678W

684

678E

678

685

NC Area 3

EA Area 4

Colville Indian Reservation

Page: B9

Industrial Fire Precaution Levels Shutdown Zones Map

Legend

- Section Maintenance Sites
- Area Maintenance Sites
- Project Engineering Sites
- OSC/Region HQ Sites
- Rest Area Sites
- Radio Sites
- Milepost Markers
- Tribal Protection/covered under IFPL
- Not covered under IFPL
- DNR protection/covered under IFPL
- Federal protection/covered under IFPL
- Indian Reservations

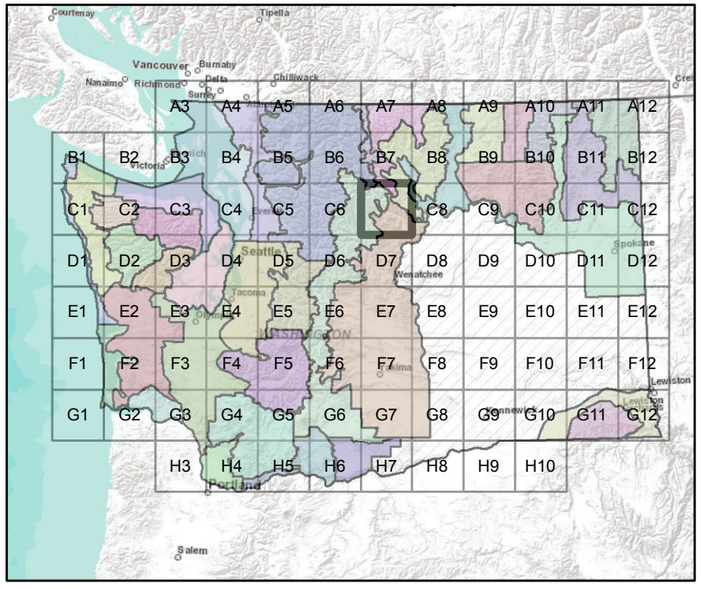

WSDOT

0 1.5 3 6 9 12 Miles

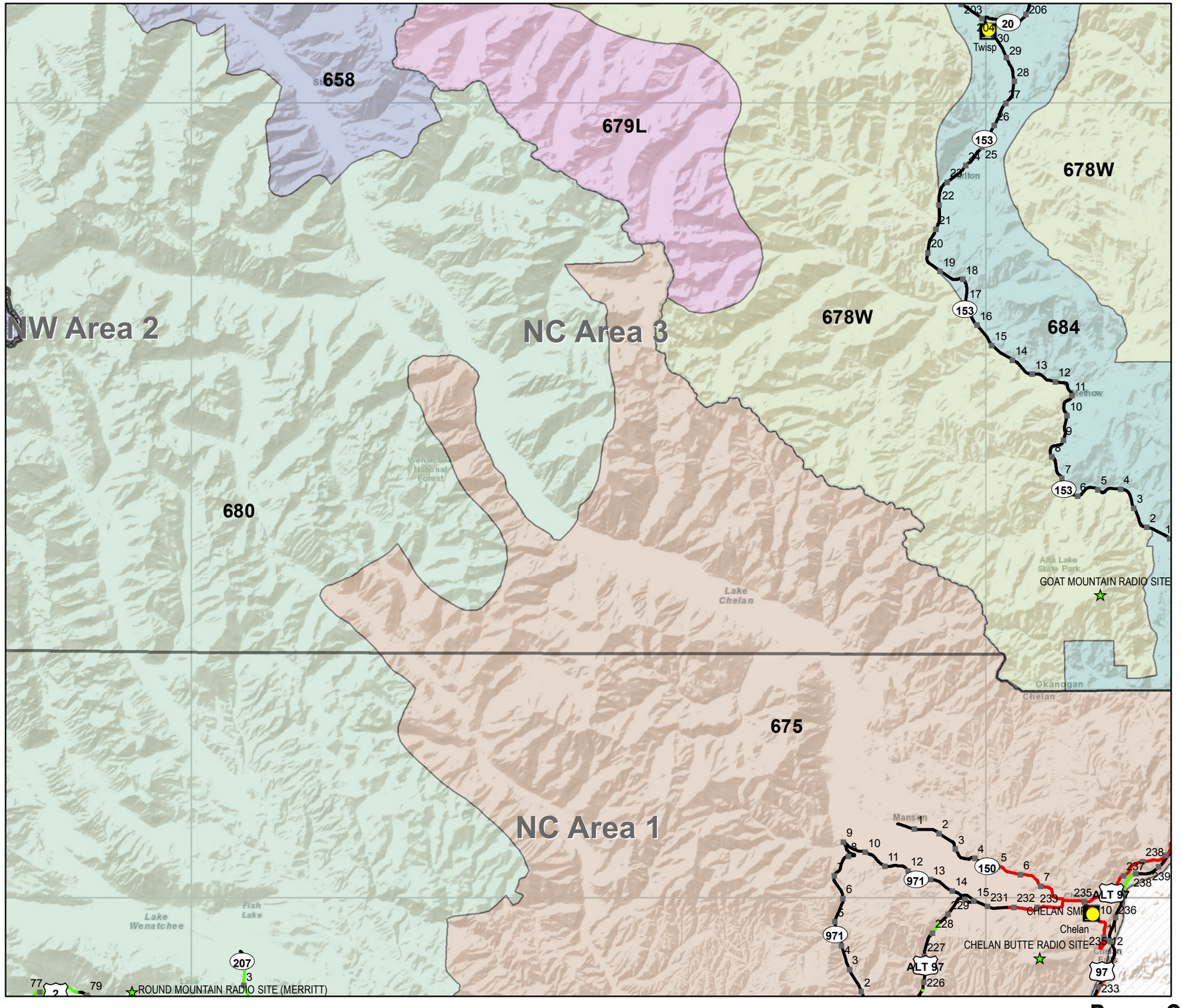

Industrial Fire Precaution Levels Shutdown Zones Map

Legend

- Section Maintenance Sites
- Area Maintenance Sites
- Project Engineering Sites
- OSC/Region HQ Sites
- Rest Area Sites
- Radio Sites
- Milepost Markers
- Tribal Protection/covered under IFPL
- Not covered under IFPL
- DNR protection/covered under IFPL
- Federal protection/covered under IFPL
- Indian Reservations

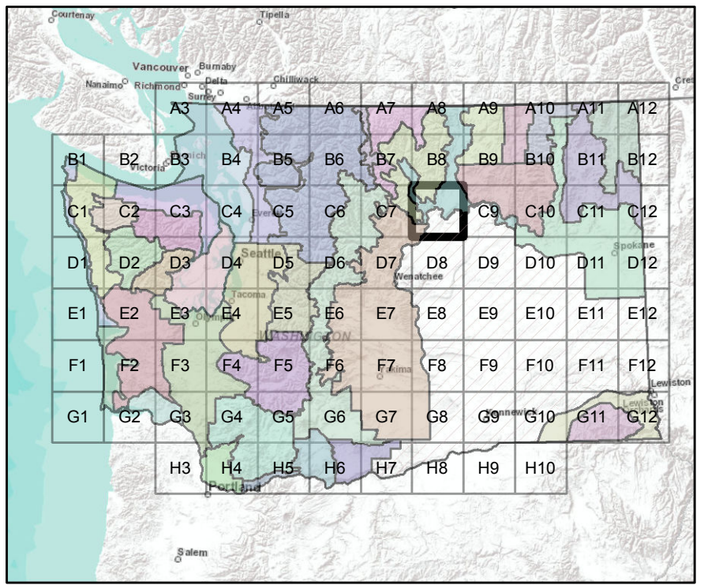

WSDOT

0 1.5 3 6 9 12 Miles

N

678W

678

684

675

Colville Indian Reservation

NC Area 3

NC Area 1

PITCHER MT RADIO SITE

GOAT MOUNTAIN RADIO SITE

CHELAN BUTTE RADIO SITE

CHELAN SMF

MANSFIELD SMF

Twisp

Chelan

Mansfield

Okanogan

Douglas

Alta Lake State Park

Crown Point State Park

Industrial Fire Precaution Levels Shutdown Zones Map

Legend

- Section Maintenance Sites
- Area Maintenance Sites
- Project Engineering Sites
- OSC/Region HQ Sites
- Rest Area Sites
- Radio Sites
- Milepost Markers
- Tribal Protection/covered under IFPL
- Not covered under IFPL
- DNR protection/covered under IFPL
- Federal protection/covered under IFPL
- Indian Reservations

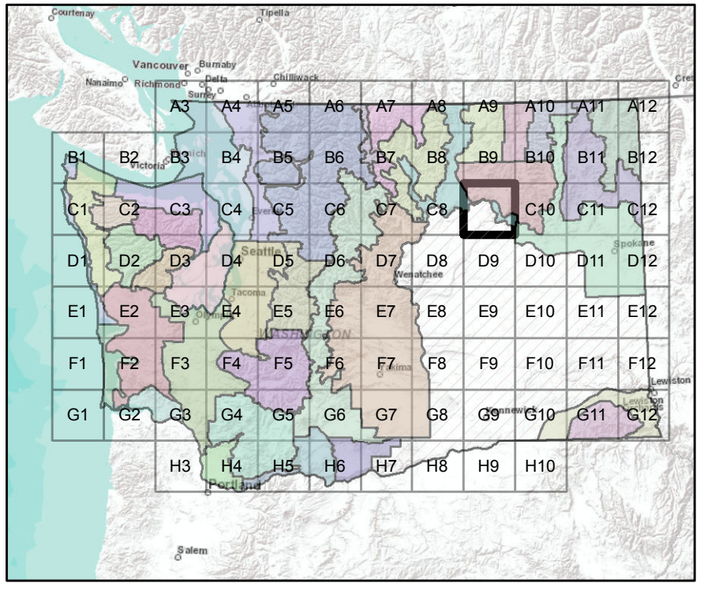

WSDOT

0 1.5 3 6 9 12 Miles

PITCHER MT RADIO SITE

678

Colville Indian Reservation

684

NC Area 3

EA Area 4

EA Area 3

686

Douglas

Crown Point State Park

Woods Lake

Grant

Lincoln

Electric City

ELECTRIC CITY SME

ELECTRIC CITY RIDGE RADIO SITE

SPUR 174

COULEE DAM RADIO SITE

KELLER FERRY SMF/SRA

JONES BAY RADIO SITE

Steamboat Rock State Park

Banks Lake

Page: C9

Industrial Fire Precaution Levels Shutdown Zones Map

Legend

- Section Maintenance Sites
- Area Maintenance Sites
- Project Engineering Sites
- OSC/Region HQ Sites
- Rest Area Sites
- Radio Sites
- Milepost Markers
- Tribal Protection/covered under IFPL
- Not covered under IFPL
- DNR protection/covered under IFPL
- Federal protection/covered under IFPL
- Indian Reservations

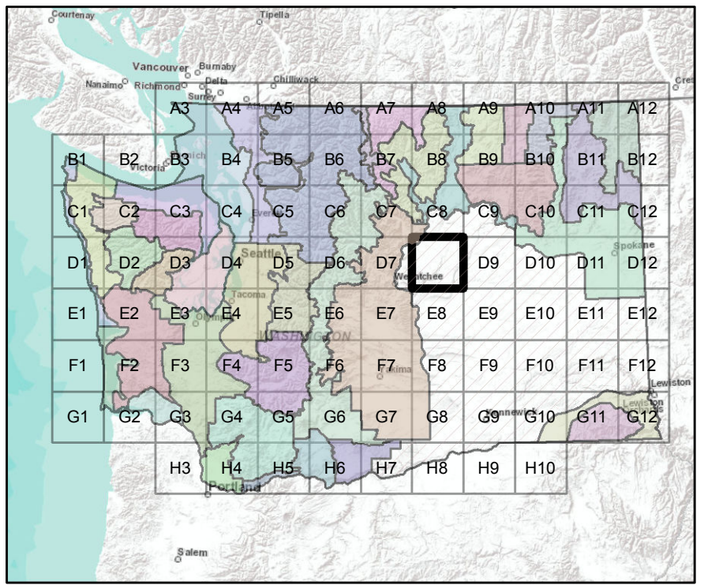

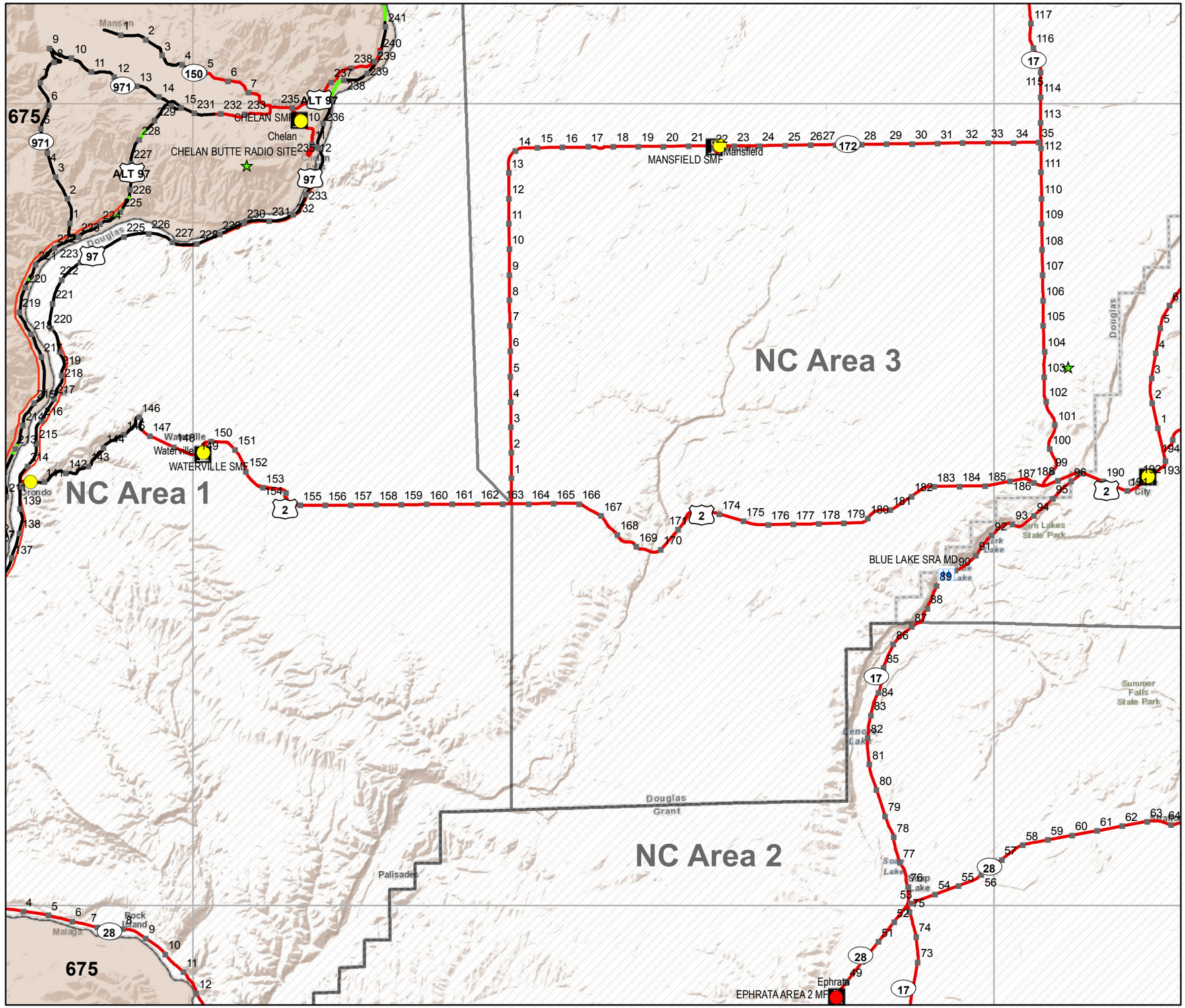

WSDOT

0 1.5 3 6 9 12 Miles

N

Industrial Fire Precaution Levels Shutdown Zones Map

Legend

- Section Maintenance Sites
- Area Maintenance Sites
- Project Engineering Sites
- OSC/Region HQ Sites
- Rest Area Sites
- Radio Sites
- Milepost Markers
- Tribal Protection/covered under IFPL
- Not covered under IFPL
- DNR protection/covered under IFPL
- Federal protection/covered under IFPL
- Indian Reservations

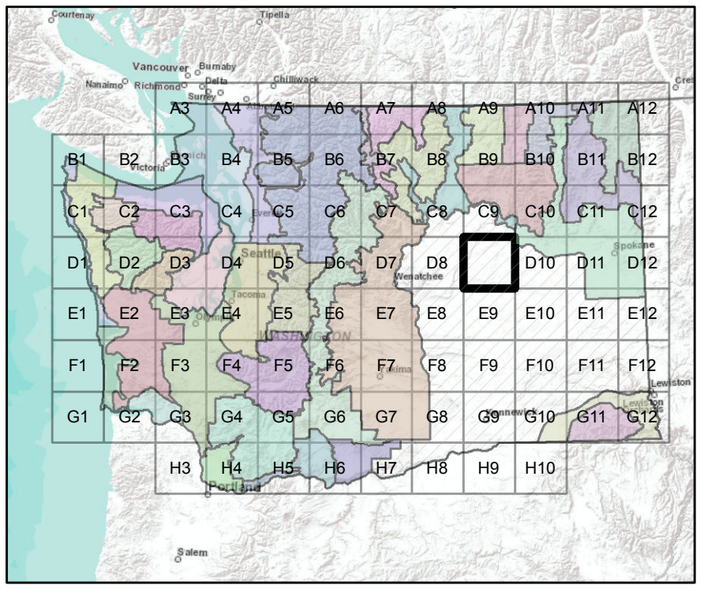

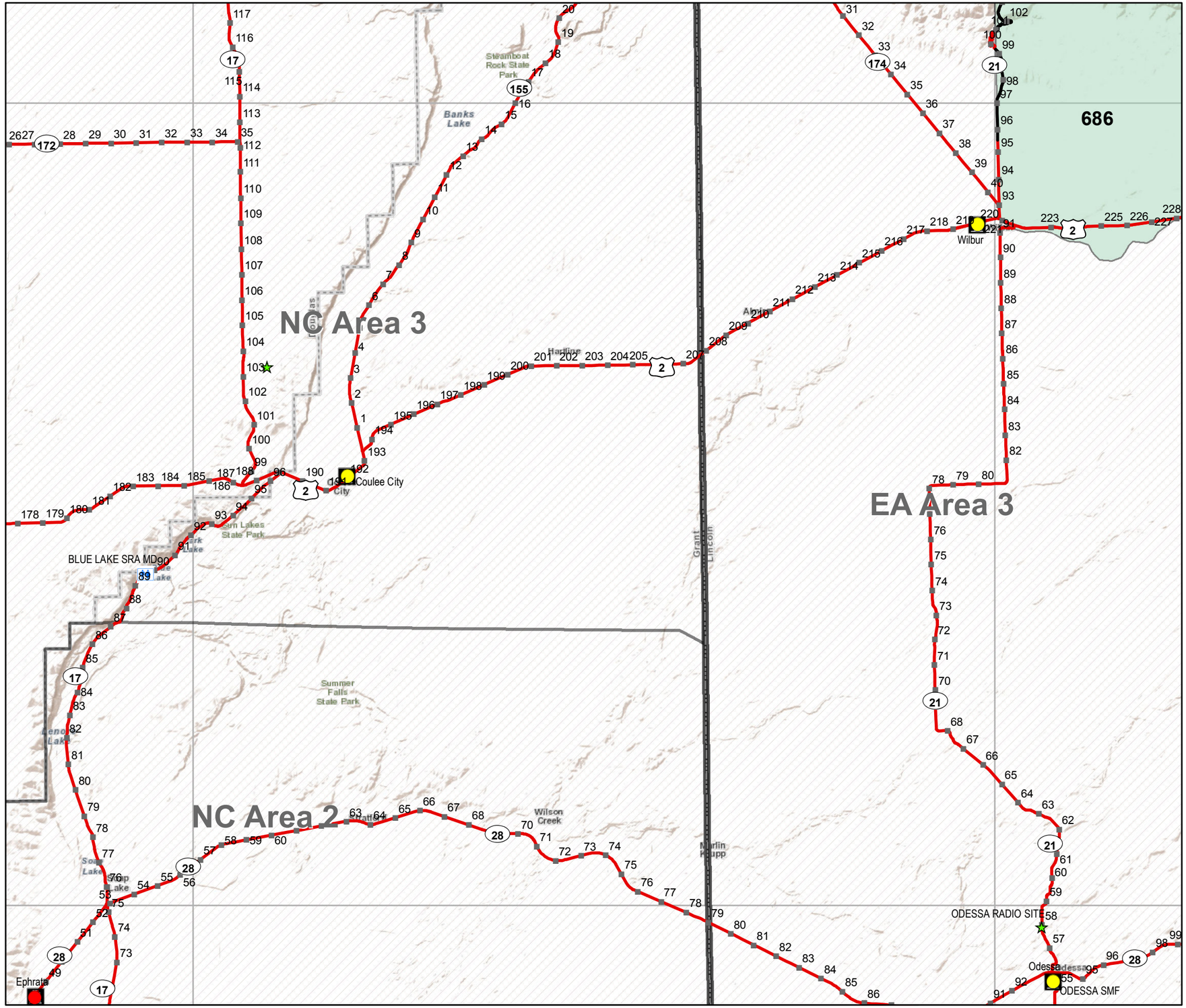

WSDOT

0 1.5 3 6 9 12 Miles

N

Industrial Fire Precaution Levels Shutdown Zones Map

Legend

- Section Maintenance Sites
- Area Maintenance Sites
- Project Engineering Sites
- OSC/Region HQ Sites
- Rest Area Sites
- Radio Sites
- Milepost Markers
- Tribal Protection/covered under IFPL
- Not covered under IFPL
- DNR protection/covered under IFPL
- Federal protection/covered under IFPL
- Indian Reservations

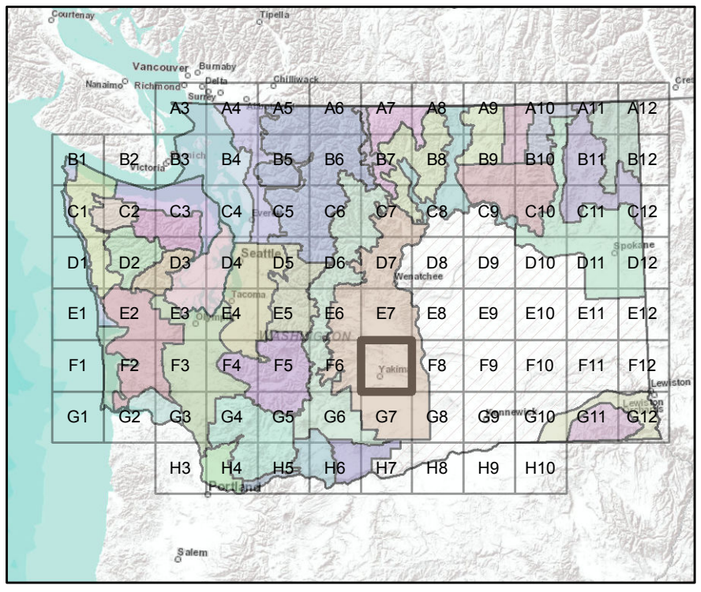

WSDOT

0 1.5 3 6 9 12 Miles

N

SC Area 1

NC Area 2

SC Area 2

SC Area 3

NC Area 2

MT CLEMENT RADIO SITE

Naches (Rimrock)

675

680

Tieton

Cowiche

Yakima (Union Gap)

WSP/WSDOT TMC & RADIO EQ

Yakima WSP (Union Gap)

RYEGRASS SRA EB

SELAH CREEK SAFETY REST AREA SB

East Selah

EAST SELAH AREA 2 MF

YAKIMA RIDGE RADIO SITE

SUNNYSIDE SLOPE RADIO SITE

Yakama Nation Reservation

Yakima Firing Center

Ginkgo Petrified Forest State Park

Kittitas

Yakima

Moxee

Industrial Fire Precaution Levels Shutdown Zones Map

Legend

- Section Maintenance Sites
- Area Maintenance Sites
- Project Engineering Sites
- OSC/Region HQ Sites
- Rest Area Sites
- Radio Sites
- Milepost Markers
- Tribal Protection/covered under IFPL
- Not covered under IFPL
- DNR protection/covered under IFPL
- Federal protection/covered under IFPL
- Indian Reservations

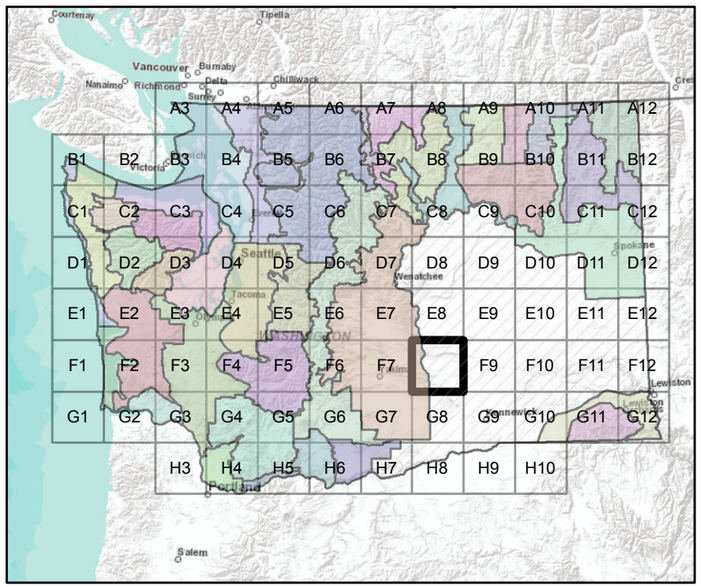

WSDOT

0 1.5 3 6 9 12 Miles

N

SC Area 1

SC Area 2

SC Area 3

NC Area 2

675

RYEGRASS SRA EB

BEVERLY RADIO SITE(WSP SADDLE MT.)

HART ROAD RADIO SITE

SUNNYSIDE SLOPE RADIO SITE

VERNITA SRA MD

Ginkgo Petrified Forest State Park

Wanapum Lake

Royal City

Adams

Mattawa

Kittitas

Yakima

Yakima Firing Center

Grant

Savage Island

Page: F8