Industrial Fire Precaution Levels Shutdown Zones Map

Legend

- Section Maintenance Sites
- Area Maintenance Sites
- Project Engineering Sites
- OSC/Region HQ Sites
- Rest Area Sites
- Radio Sites
- Milepost Markers
- Tribal Protection/covered under IFPL
- Not covered under IFPL
- DNR protection/covered under IFPL
- Federal protection/covered under IFPL
- Indian Reservations

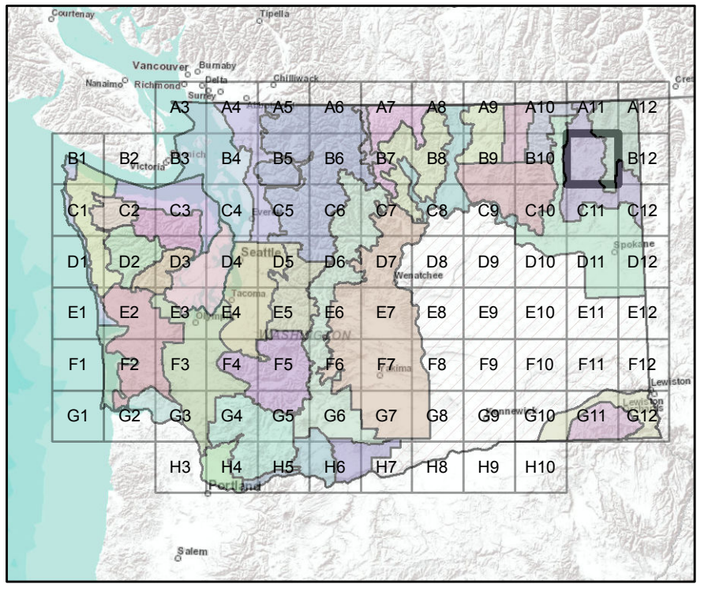

WSDOT

0 1.5 3 6 9 12 Miles

N

COLVILLE MOUNTAIN RADIO SITE

COLVILLE AREA 4 MES

EA Area 4

IONE SMP

RUBY MT RADIO SITE

CHEWELAH RADIO SITE

EA Area 1

Kalispel Indian Reservation

Colville Indian Reservation

685 686 687 688 687 678 687

Industrial Fire Precaution Levels Shutdown Zones Map

Legend

- Section Maintenance Sites
- Area Maintenance Sites
- Project Engineering Sites
- OSC/Region HQ Sites
- Rest Area Sites
- Radio Sites
- Milepost Markers
- Tribal Protection/covered under IFPL
- Not covered under IFPL
- DNR protection/covered under IFPL
- Federal protection/covered under IFPL
- Indian Reservations

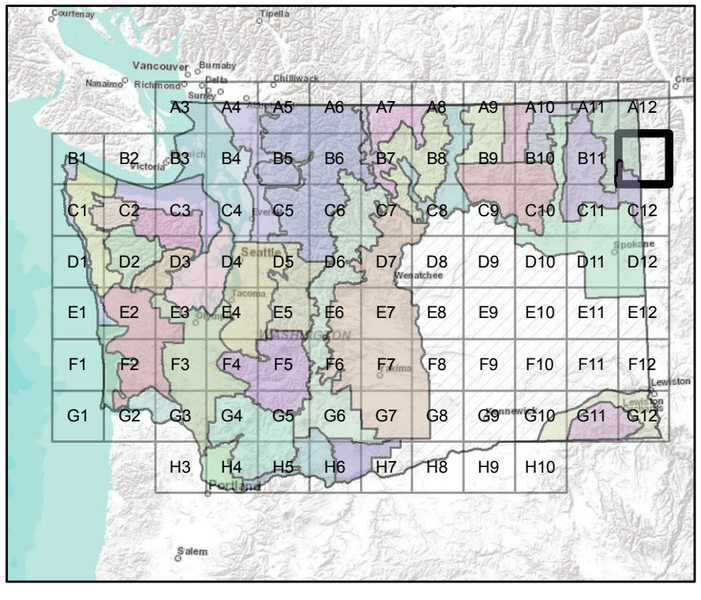

WSDOT

0 1.5 3 6 9 12 Miles

N

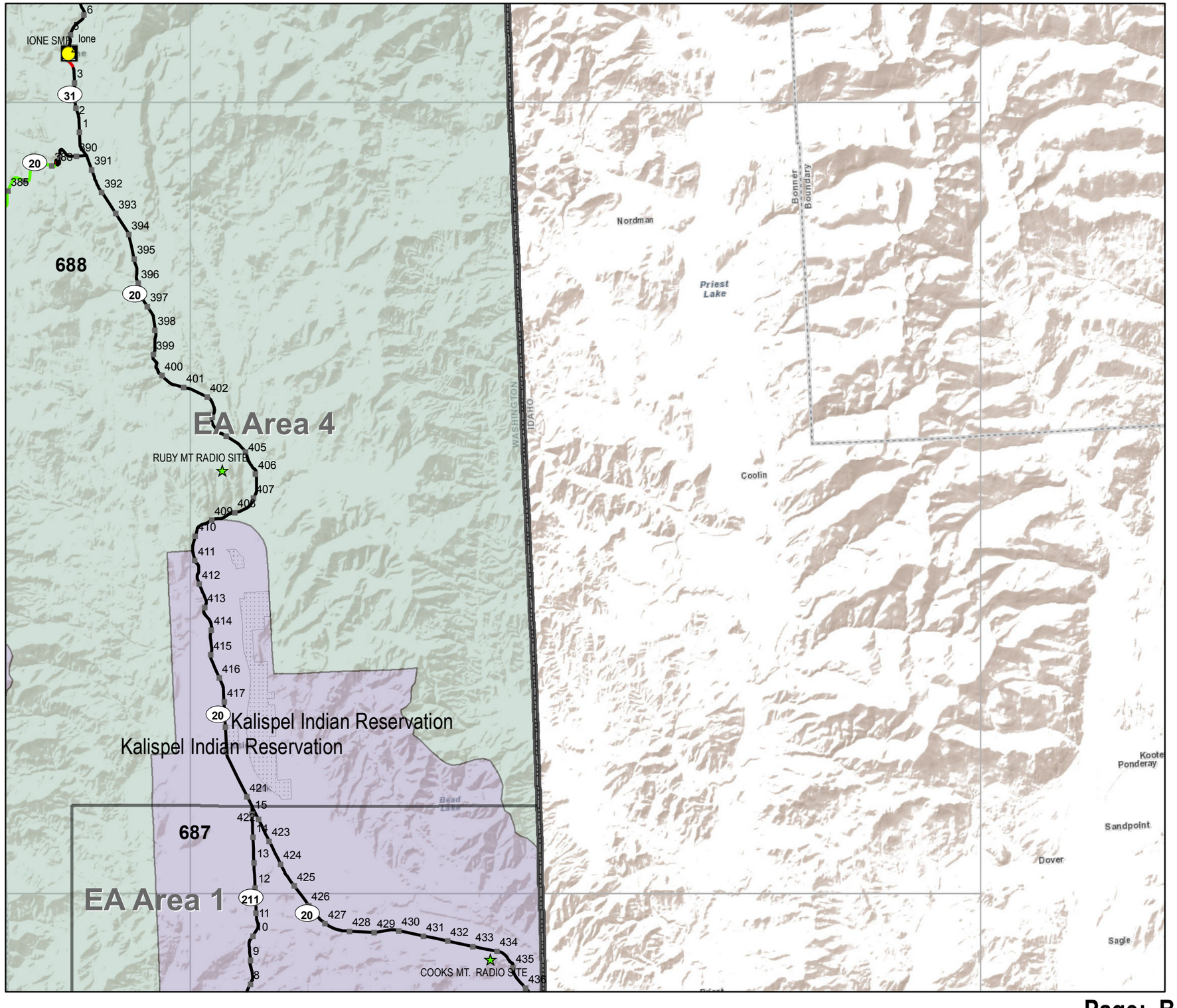

Industrial Fire Precaution Levels Shutdown Zones Map

Legend

- Section Maintenance Sites
- Area Maintenance Sites
- Project Engineering Sites
- OSC/Region HQ Sites
- Rest Area Sites
- Radio Sites
- Milepost Markers
- Tribal Protection/covered under IFPL
- Not covered under IFPL
- DNR protection/covered under IFPL
- Federal protection/covered under IFPL
- Indian Reservations

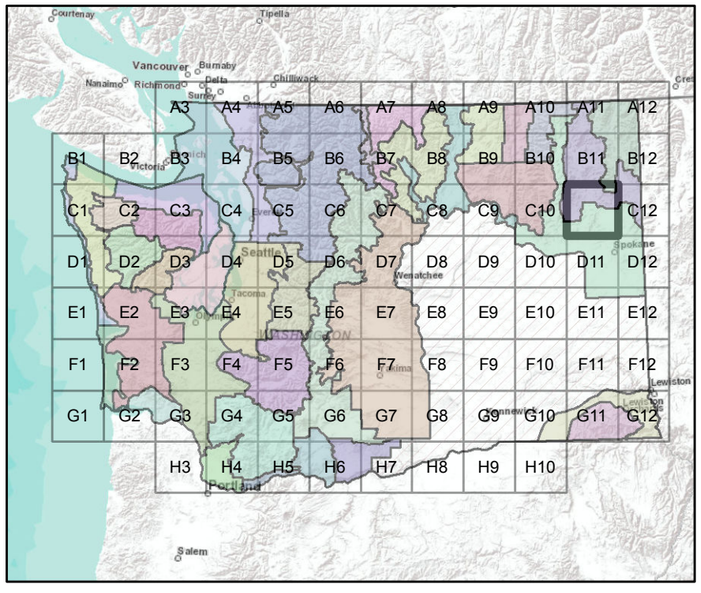

WSDOT

0 1.5 3 6 9 12 Miles

N

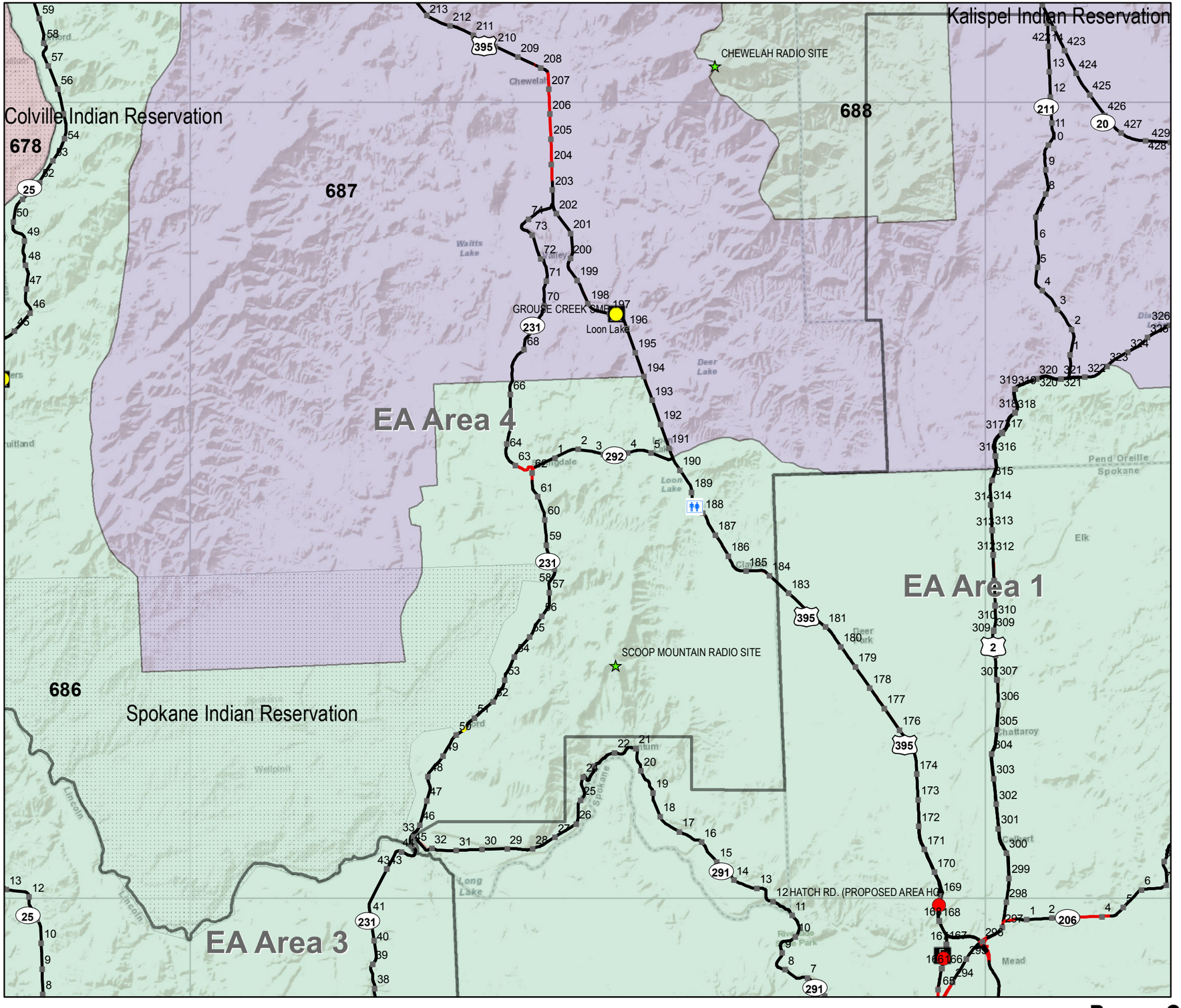

Industrial Fire Precaution Levels Shutdown Zones Map

Legend

- Section Maintenance Sites
- Area Maintenance Sites
- Project Engineering Sites
- OSC/Region HQ Sites
- Rest Area Sites
- Radio Sites
- Milepost Markers
- Tribal Protection/covered under IFPL
- Not covered under IFPL
- DNR protection/covered under IFPL
- Federal protection/covered under IFPL
- Indian Reservations

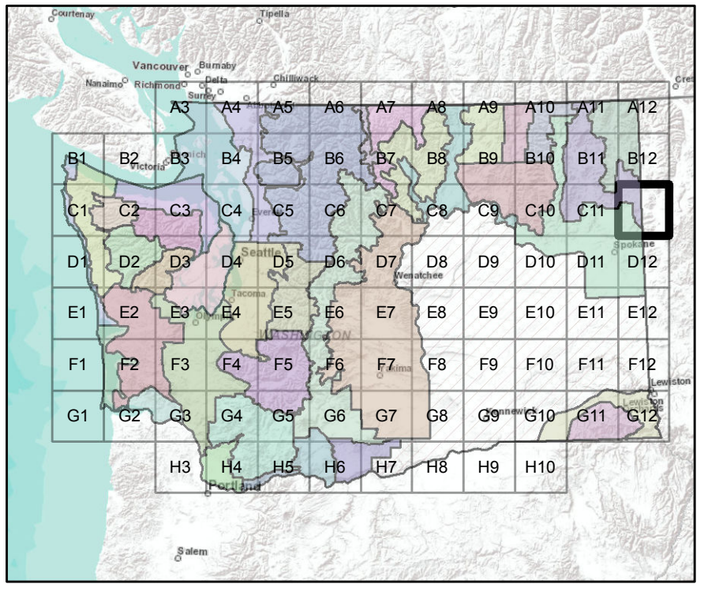

WSDOT

0 1.5 3 6 9 12 Miles

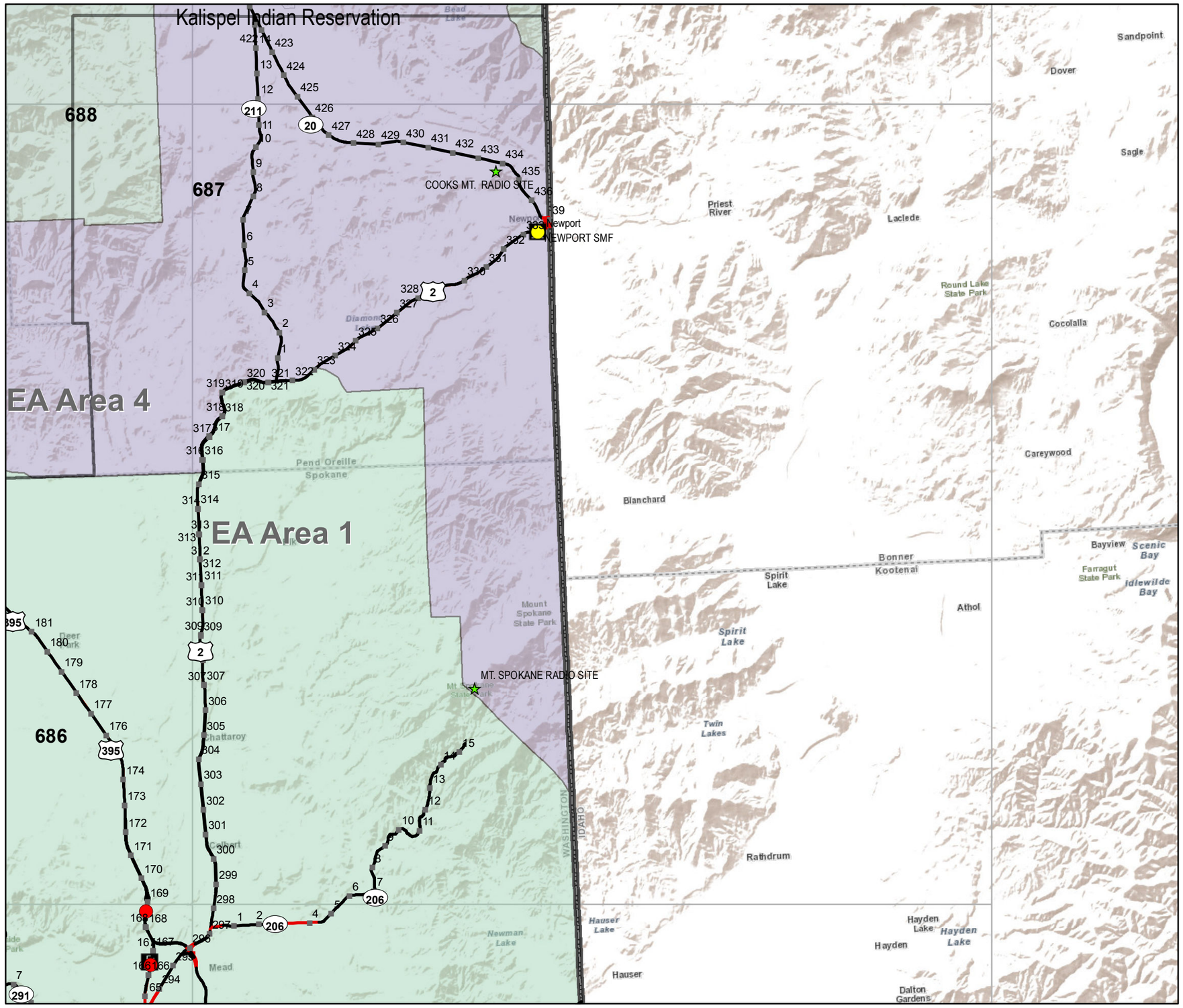

Industrial Fire Precaution Levels Shutdown Zones Map

Legend

- Section Maintenance Sites
- Area Maintenance Sites
- Project Engineering Sites
- OSC/Region HQ Sites
- Rest Area Sites
- Radio Sites
- Milepost Markers
- Tribal Protection/covered under IFPL
- Not covered under IFPL
- DNR protection/covered under IFPL
- Federal protection/covered under IFPL
- Indian Reservations

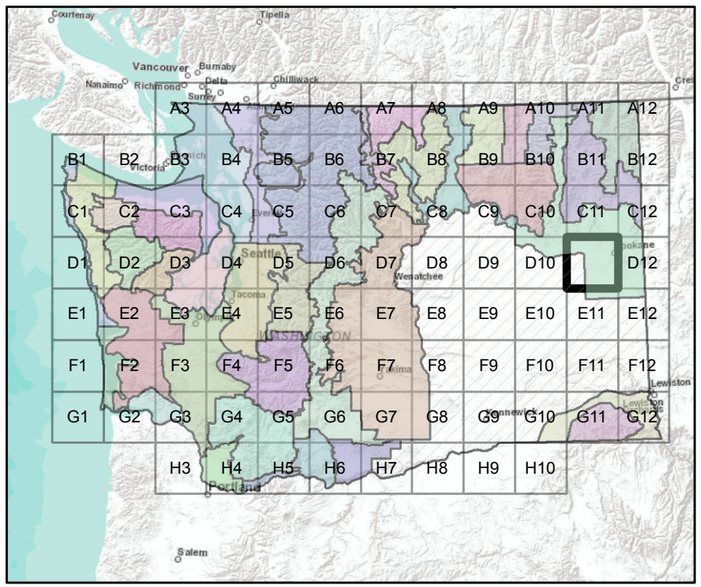

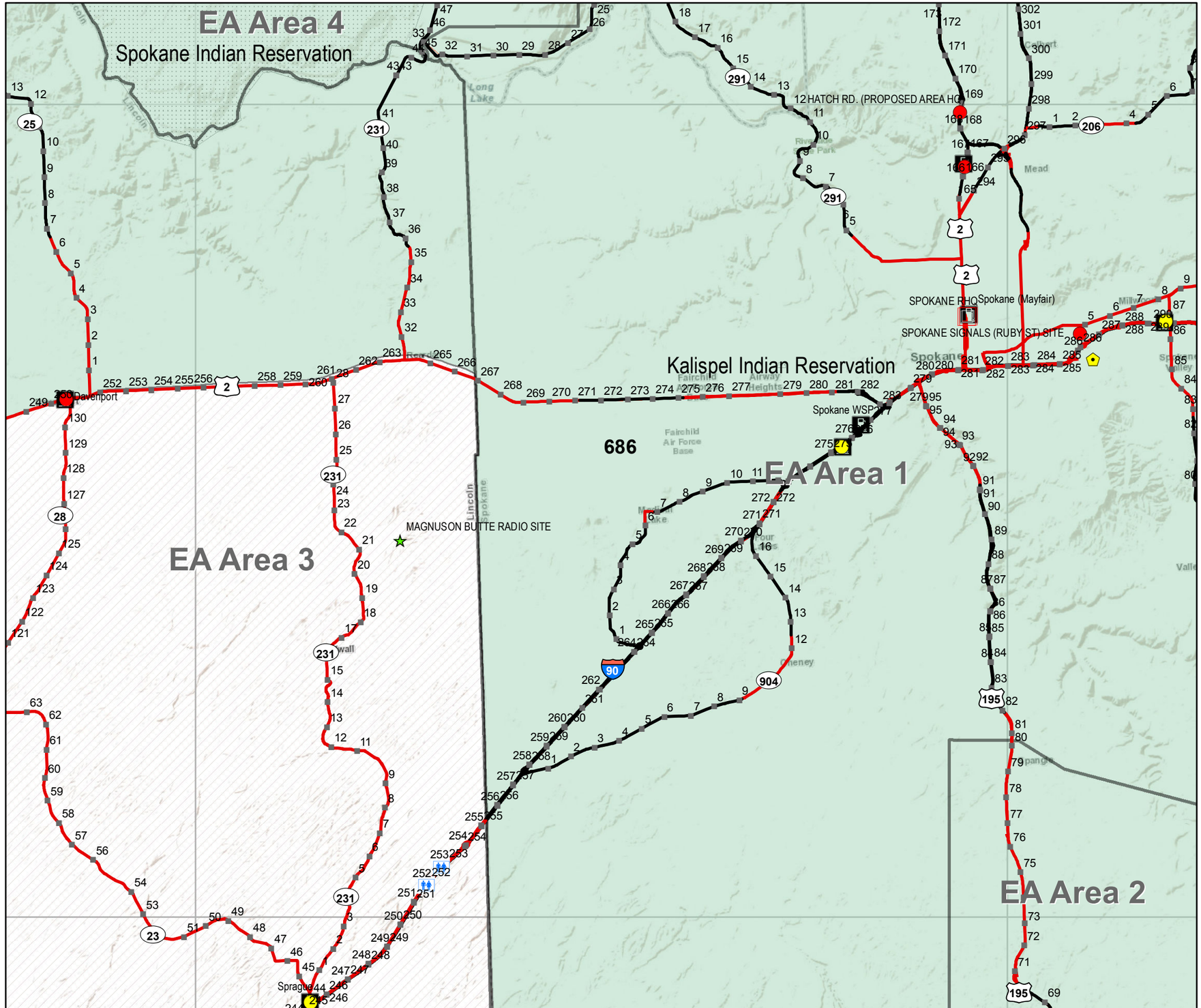

WSDOT

0 1.5 3 6 9 12 Miles

N

Industrial Fire Precaution Levels Shutdown Zones Map

Legend

- Section Maintenance Sites
- Area Maintenance Sites
- Project Engineering Sites
- OSC/Region HQ Sites
- Rest Area Sites
- Radio Sites
- Milepost Markers
- Tribal Protection/covered under IFPL
- Not covered under IFPL
- DNR protection/covered under IFPL
- Federal protection/covered under IFPL
- Indian Reservations

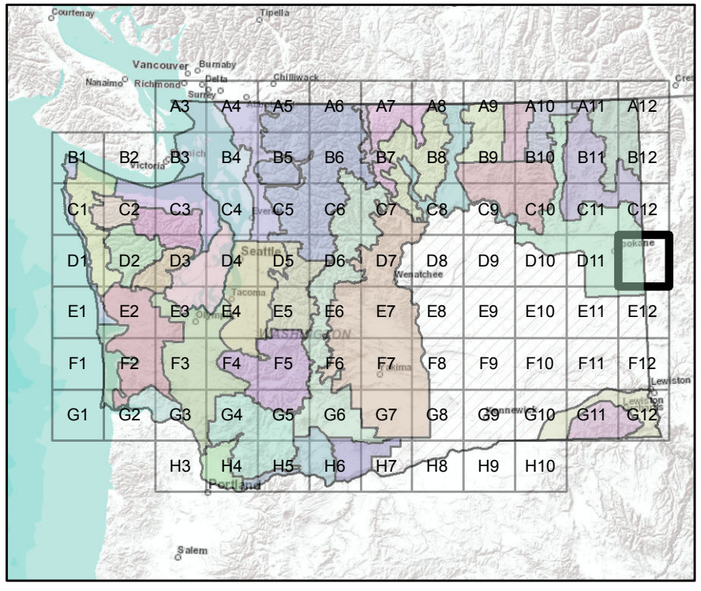

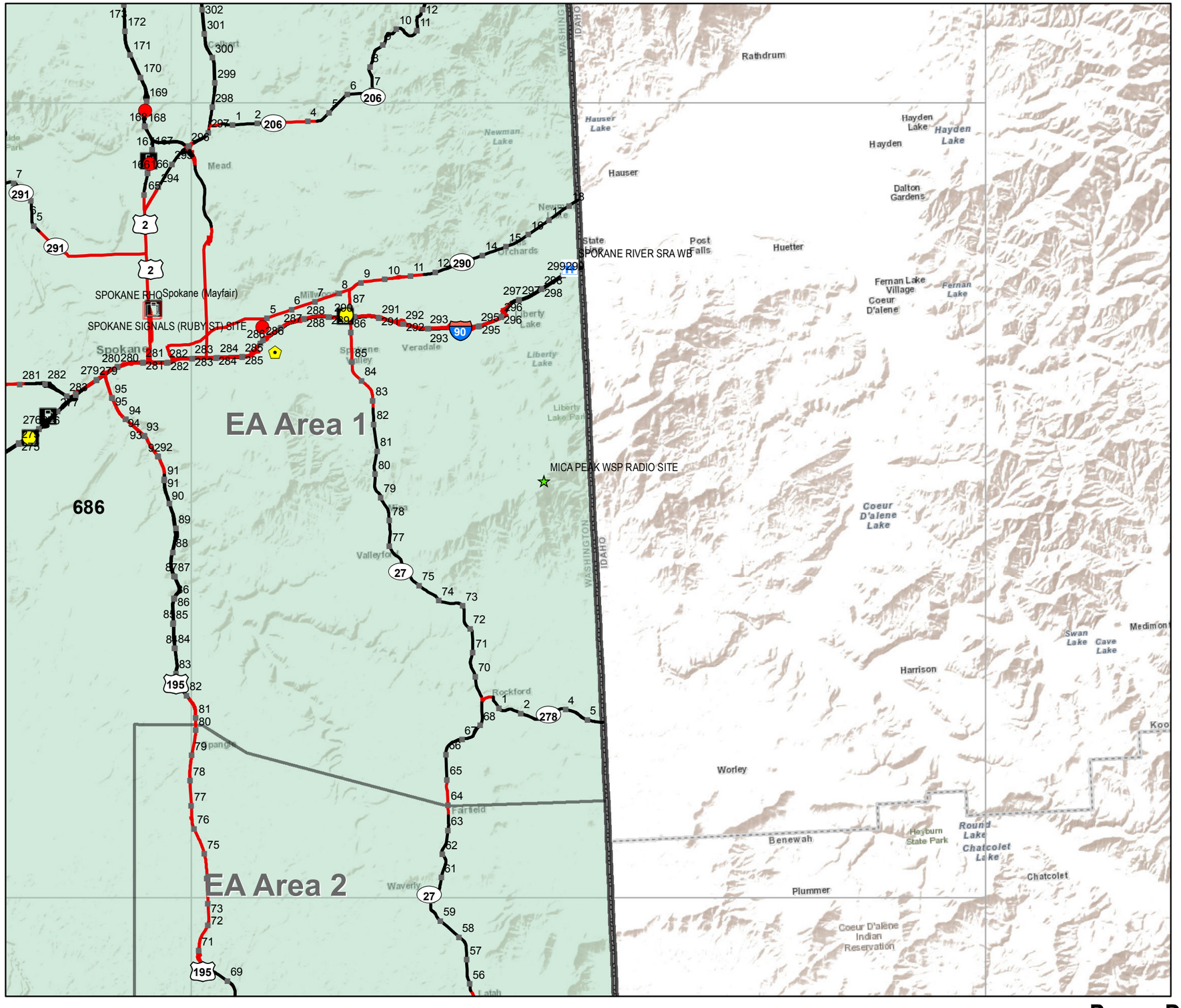

WSDOT

0 1.5 3 6 9 12 Miles

Industrial Fire Precaution Levels Shutdown Zones Map

Legend

- Section Maintenance Sites
- Area Maintenance Sites
- Project Engineering Sites
- OSC/Region HQ Sites
- Rest Area Sites
- Radio Sites
- Milepost Markers
- Tribal Protection/covered under IFPL
- Not covered under IFPL
- DNR protection/covered under IFPL
- Federal protection/covered under IFPL
- Indian Reservations

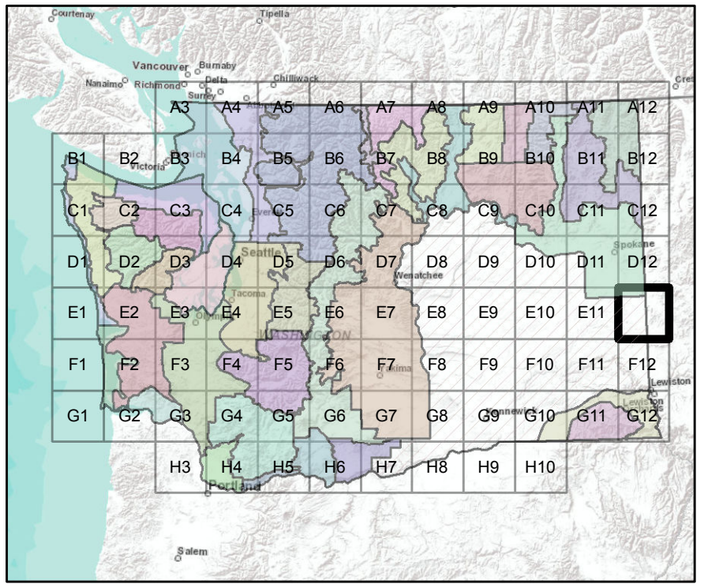

WSDOT
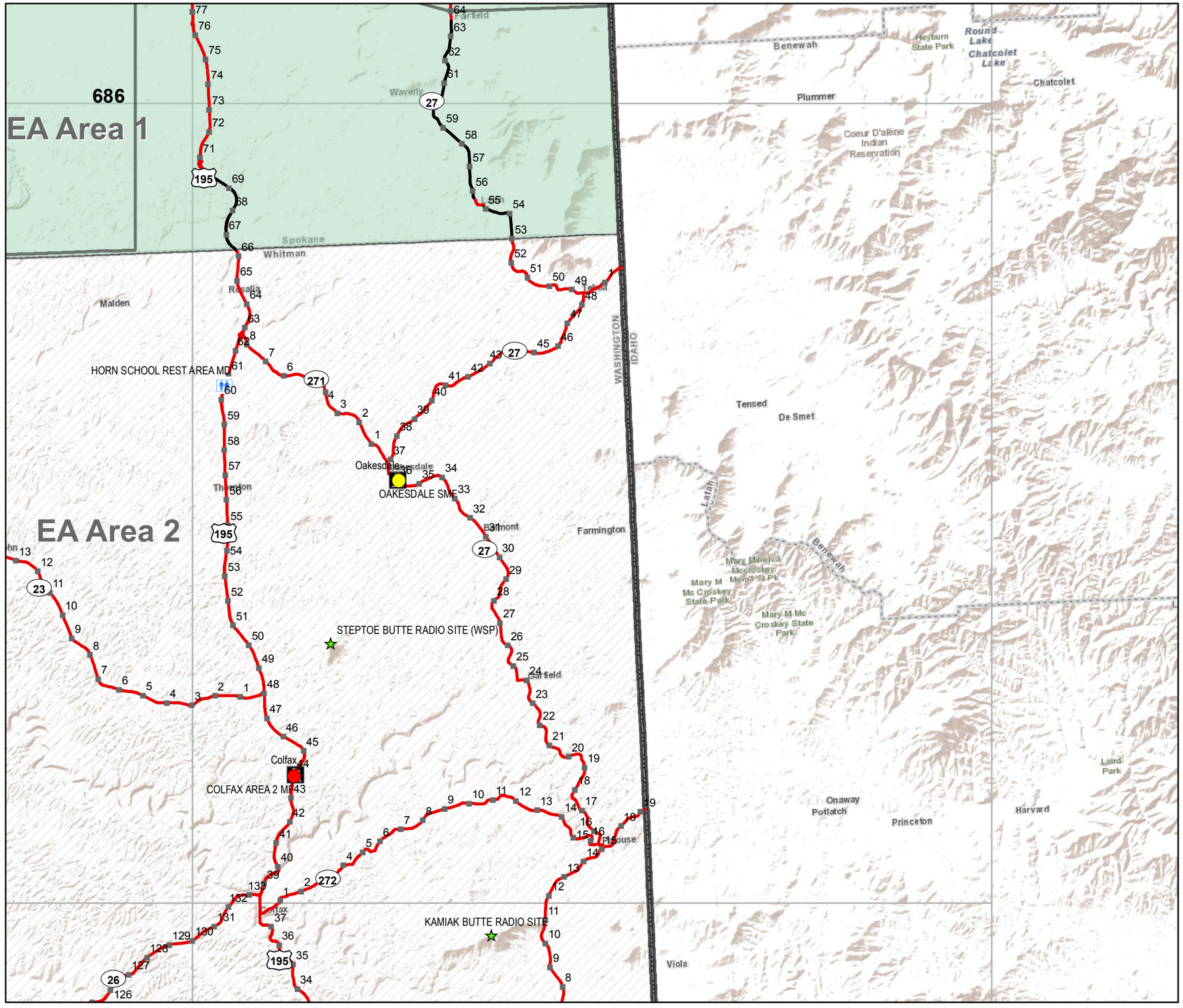
0 1.5 3 6 9 12 Miles