

# 2022 Ramp & Roadway



Washington State Department of  
**Transportation**


**Northwest Region**  
Data Station Reference Guide



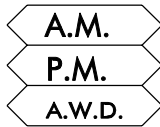
# Table of Contents

Legend.....	3
I-5.....	4
I-90.....	35
I-405.....	46
SR 18.....	62
SR 99.....	69
SR 167.....	74
SR 509.....	80
SR 518.....	84
SR 520.....	87
SR 522.....	93
SR 525.....	98
SR 526.....	100
SR 599.....	102
US 2.....	104

# LEGEND



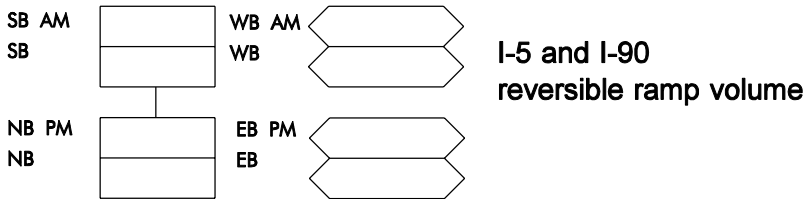
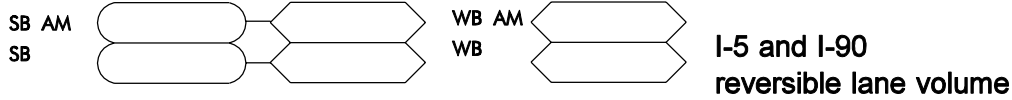
ramp volume



high-occupancy vehicle (HOV) lane volume



mainline volume  
(does not include HOV lane volume)



HOV facility



beginning or end of HOV facility



metered ramp shoulder



peak hour occurred outside of normal peak hour  
(6 to 9:45 AM or 2:30 to 6:45 PM; See Appendix)

S

speed data available at this location

T

data obtained from tube counters

A.M.

am peak hour volume

P.M.

pm peak hour volume

CONSTR

data not available due to construction

A.W.D.

average weekday volume

N.A.

data not available

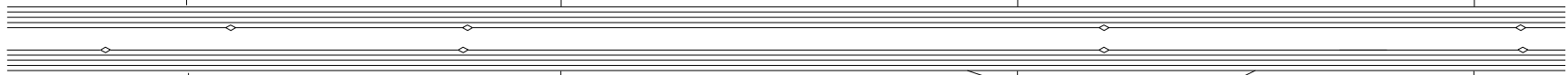
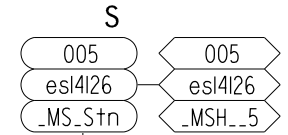
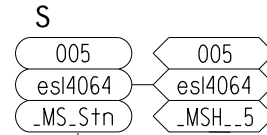
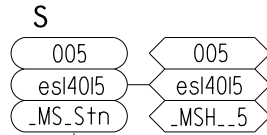
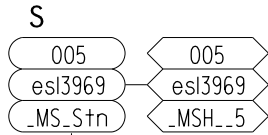


Pierce County Line

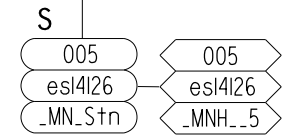
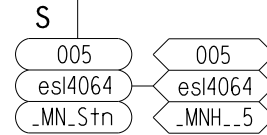
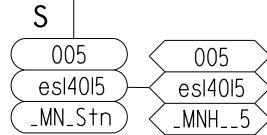
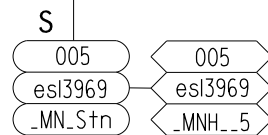
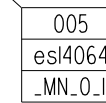
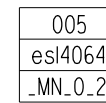
S 375TH ST

Federal Way Weigh Station

Enchanted PKWY



WEIGH STATION  
REST AREA



EXIT 142A\B

SR 18

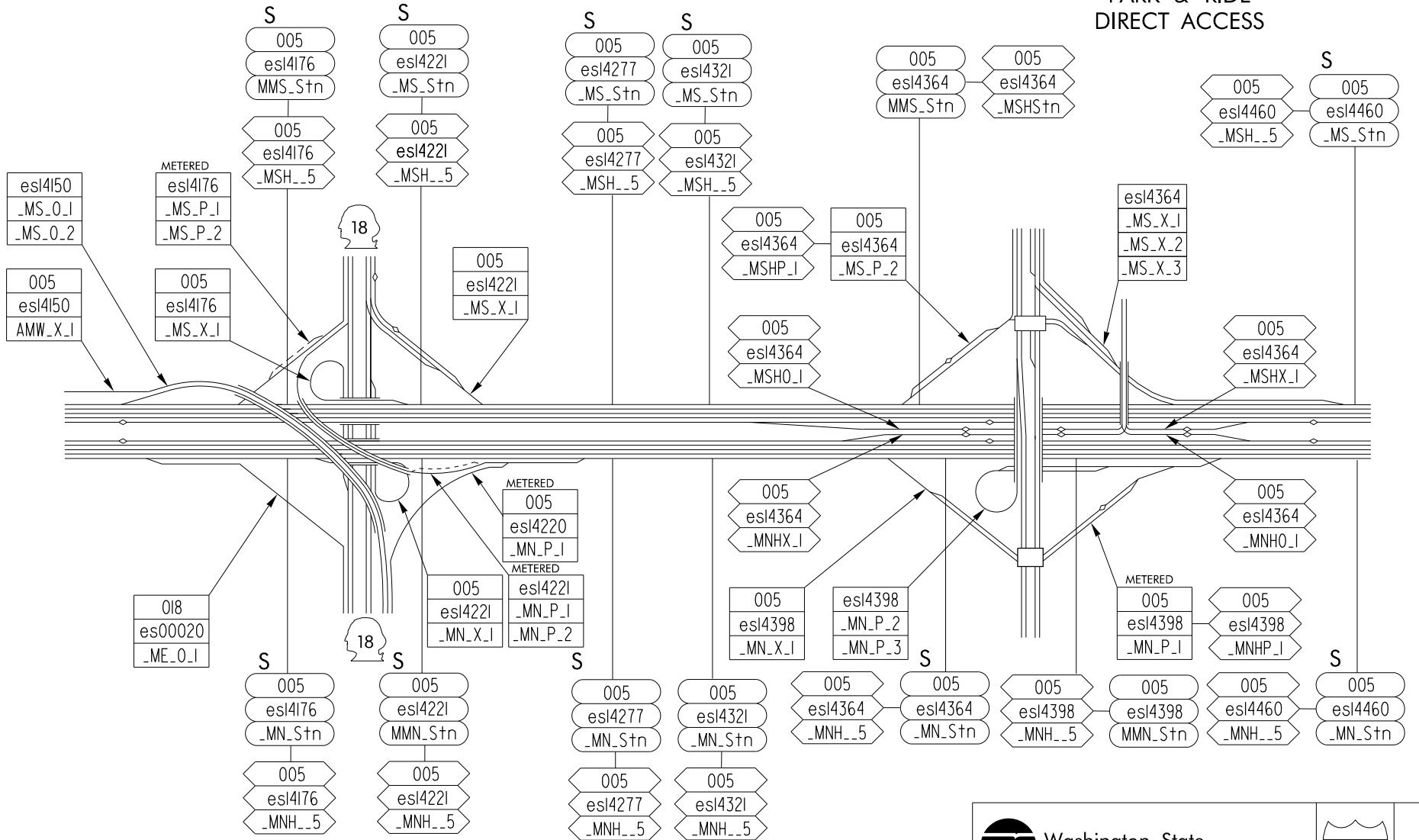
S 336TH ST S 329TH ST

EXIT 143

S 320TH ST

S 317TH ST  
PARK & RIDE  
DIRECT ACCESS

S 308TH ST



Washington State  
Department of Transportation



2  
OF  
31

S 298TH ST

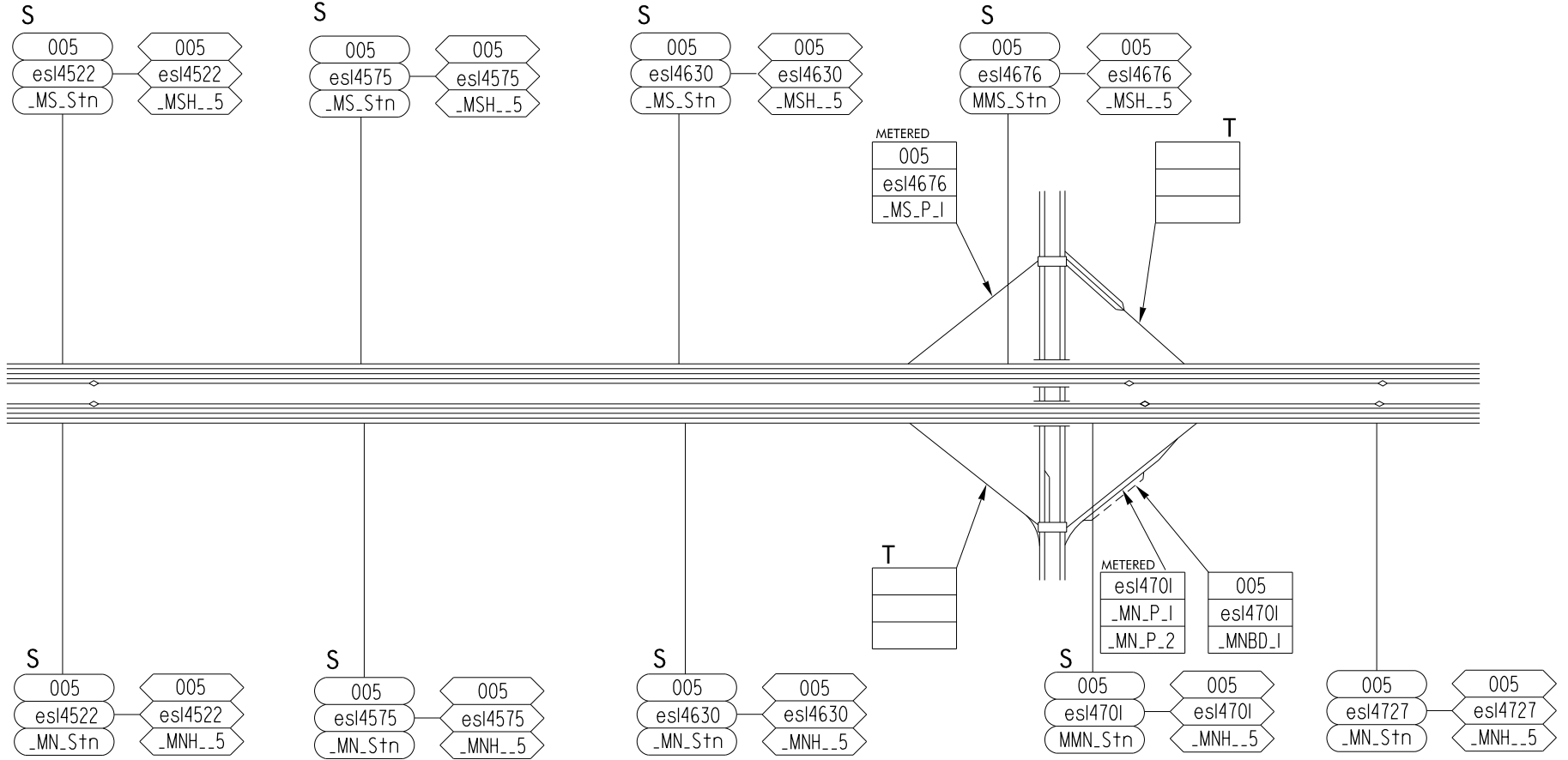
S 289TH ST

S 280TH ST

EXIT 147

S 272ND ST

S 266TH ST



S 260TH ST

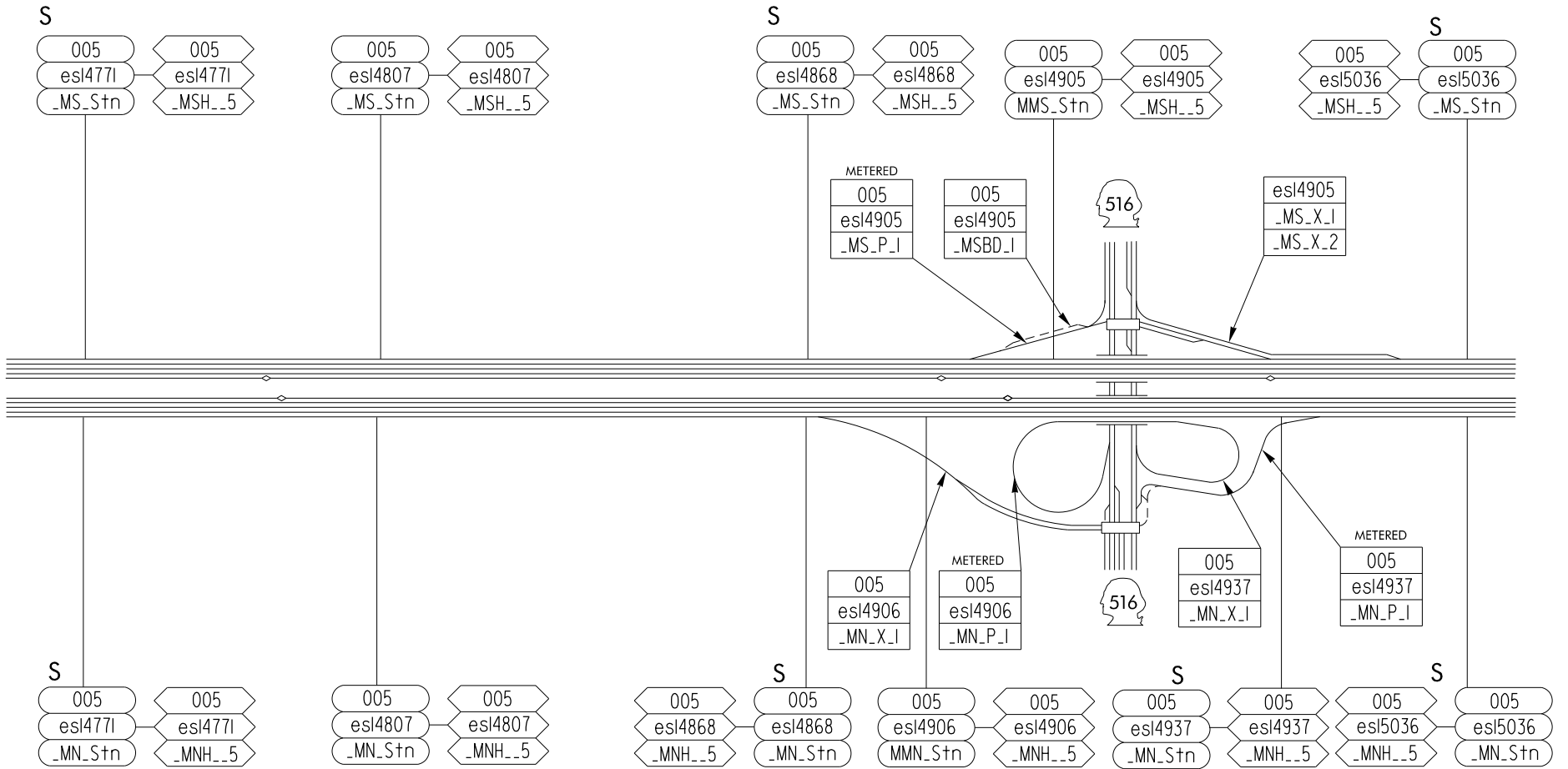
S 252ND ST

S 243RD ST

EXIT 149A/B

SR 516

S 216TH ST



Washington State Department of Transportation



4 OF 31



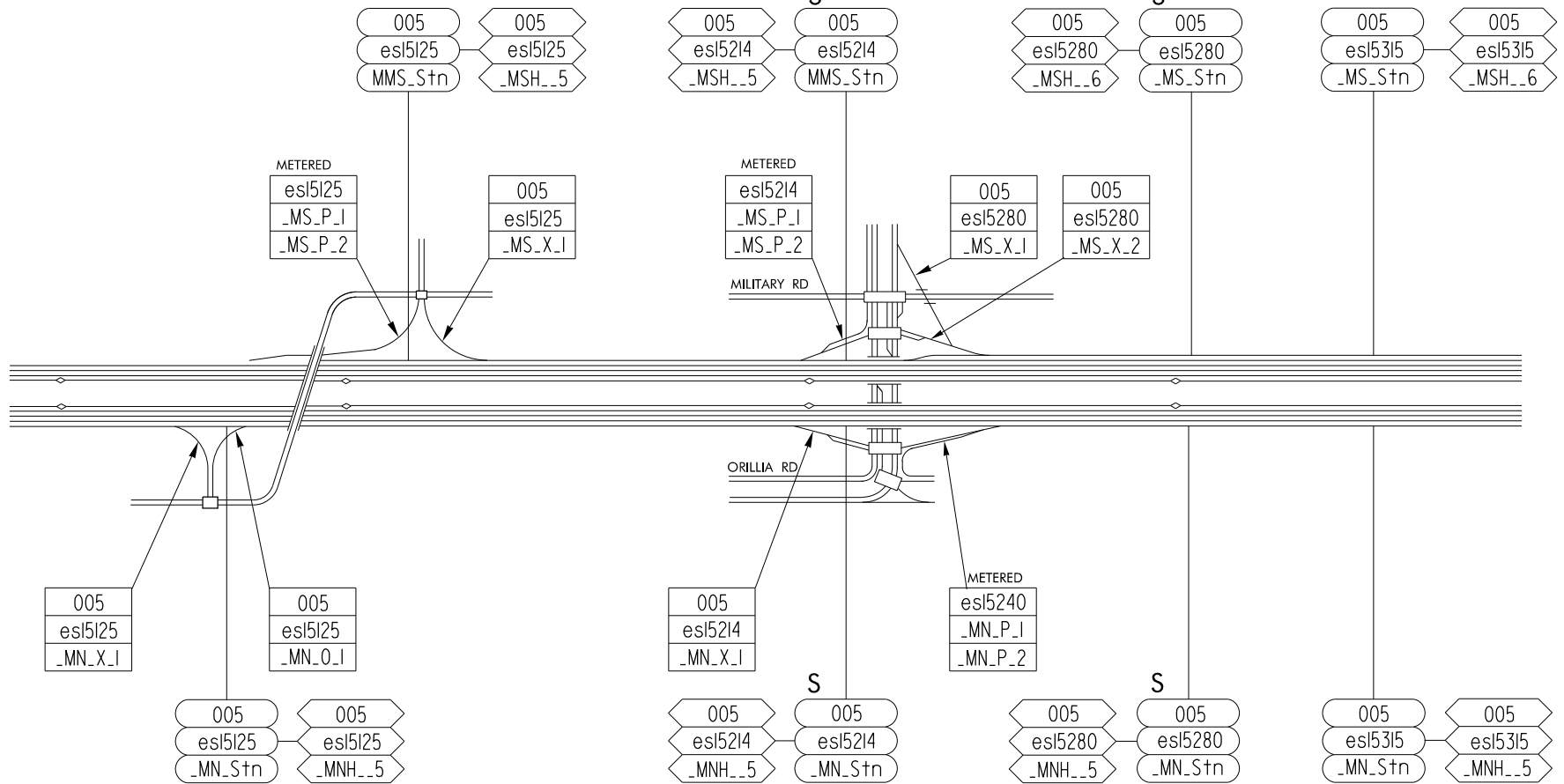


**EXIT 151**  
S 200TH ST  
MILITARY RD

**EXIT 152**  
S 188TH ST  
ORILLIA RD

S 183RD ST

S 178TH ST



S 172ND ST

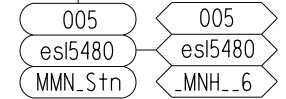
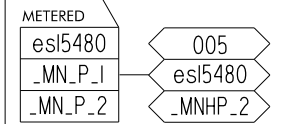
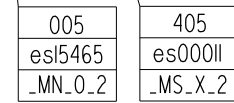
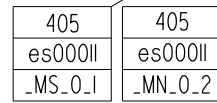
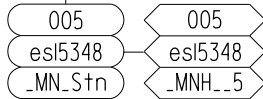
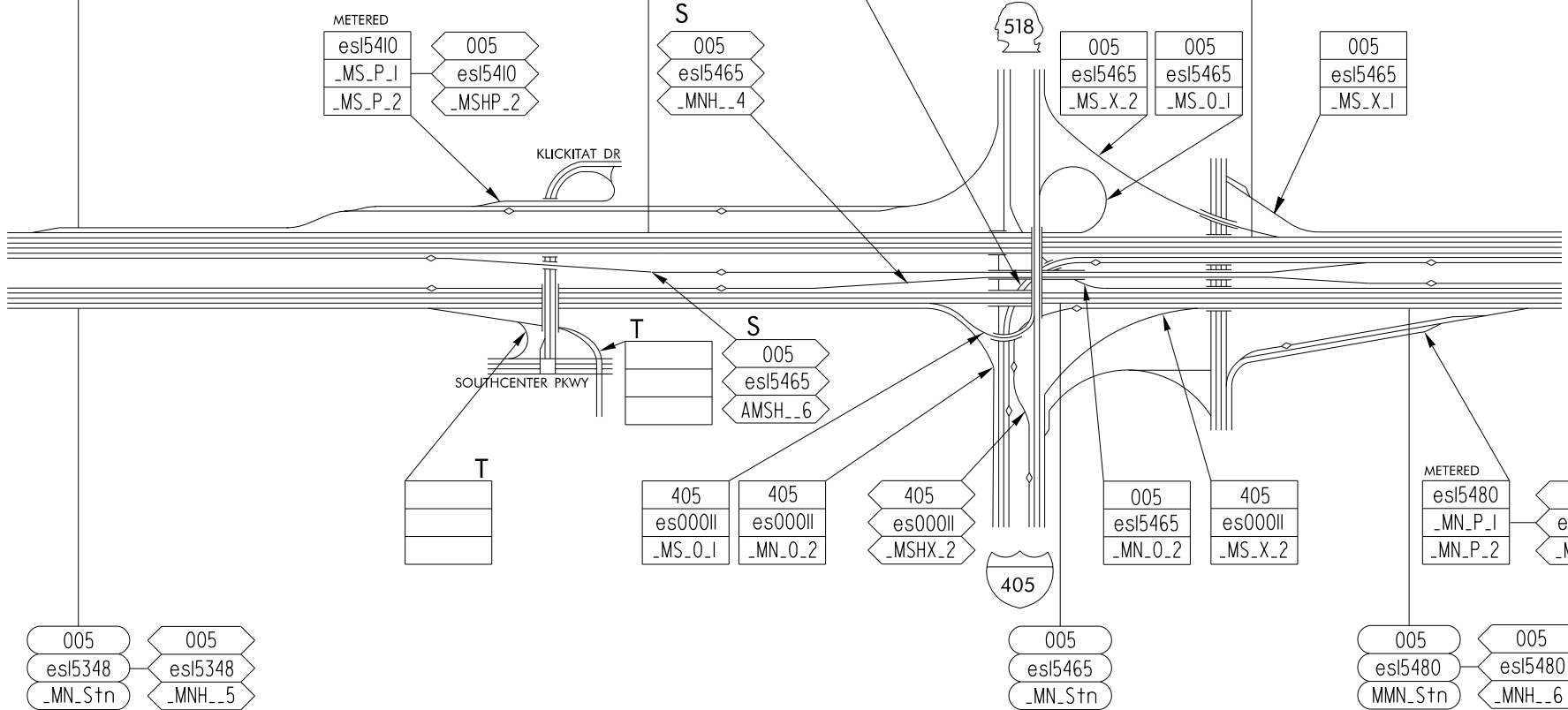
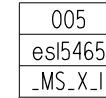
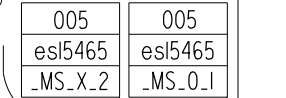
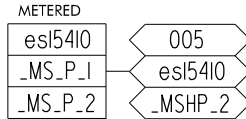
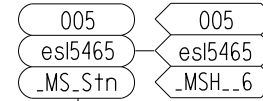
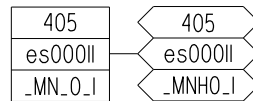
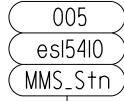
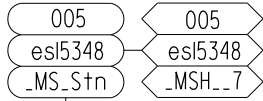
EXIT 154A  
KLICKITAT DR  
SOUTHCENTER PKWY

EXIT 154A/B  
SR 518  
I-405

EXIT 154B  
S 154TH ST  
SOUTHCENTER BLVD



S

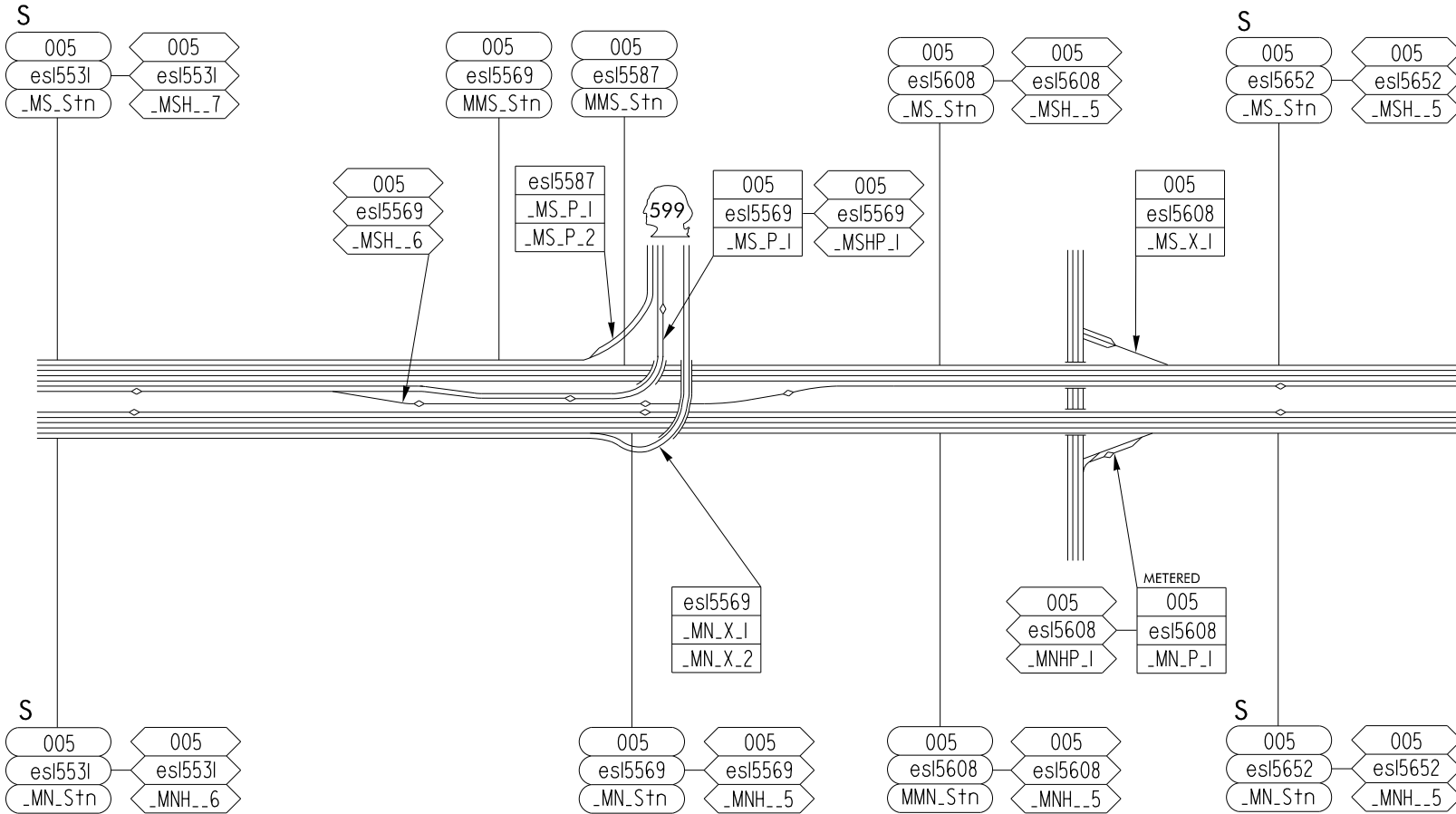


S 144TH ST

EXIT 156  
SR 599

EXIT 156  
INTERURBAN  
AVE

S 129TH ST



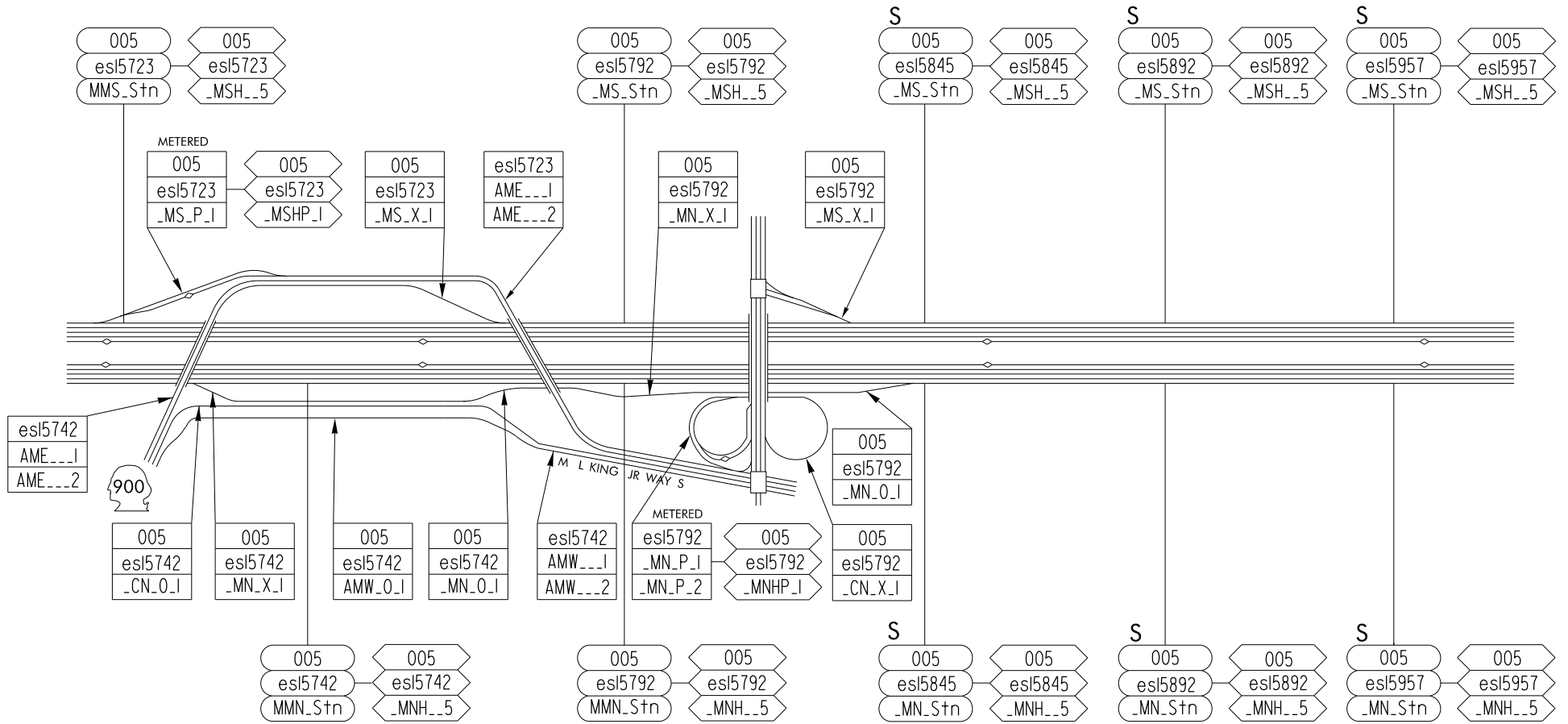
EXIT 157  
SR 900  
M L KING JR WAY S

EXIT 158  
S BOEING  
ACCESS RD

S NORFOLK ST

S BENEFIT ST

S THISTLE ST



S HOLDEN ST

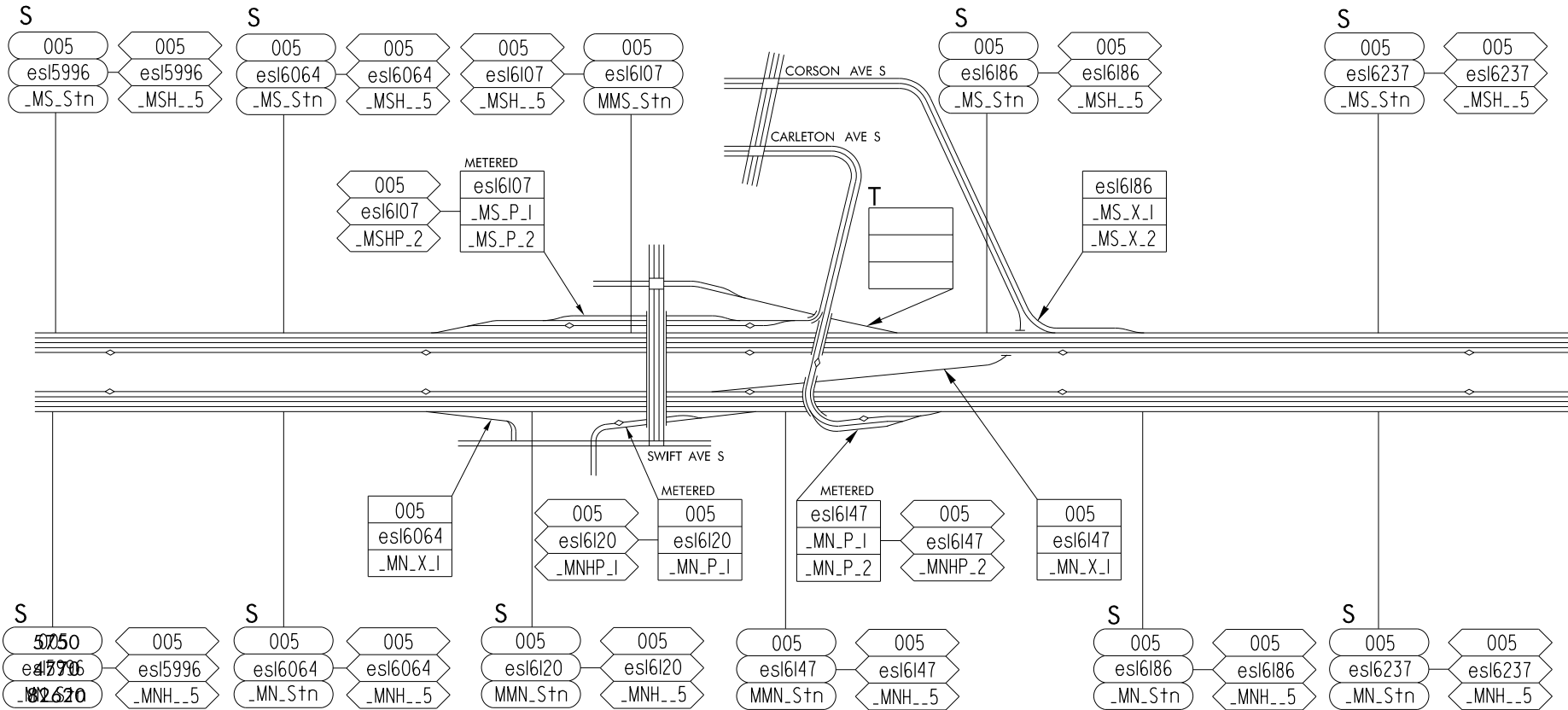
S HOLLY ST

EXIT 161  
ALBRO PL  
SWIFT AVE S

EXIT 162  
CORSON AVE S  
S MICHIGAN ST

S PEARL ST

S OREGON ST



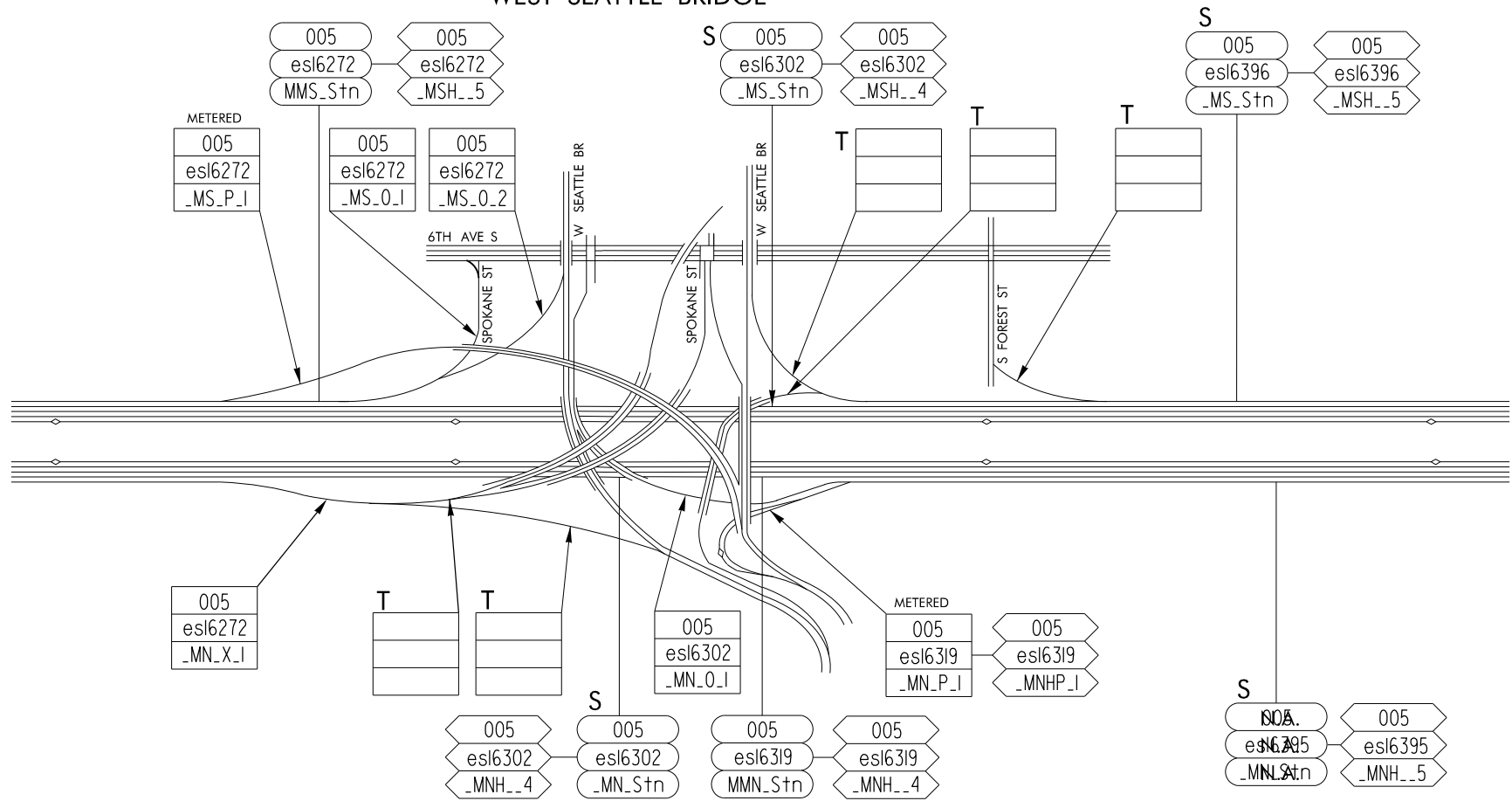
EXIT 163/163A

EXIT 163B

S SPOKANE ST  
COLUMBIAN WY  
WEST SEATTLE BRIDGE

S FOREST ST

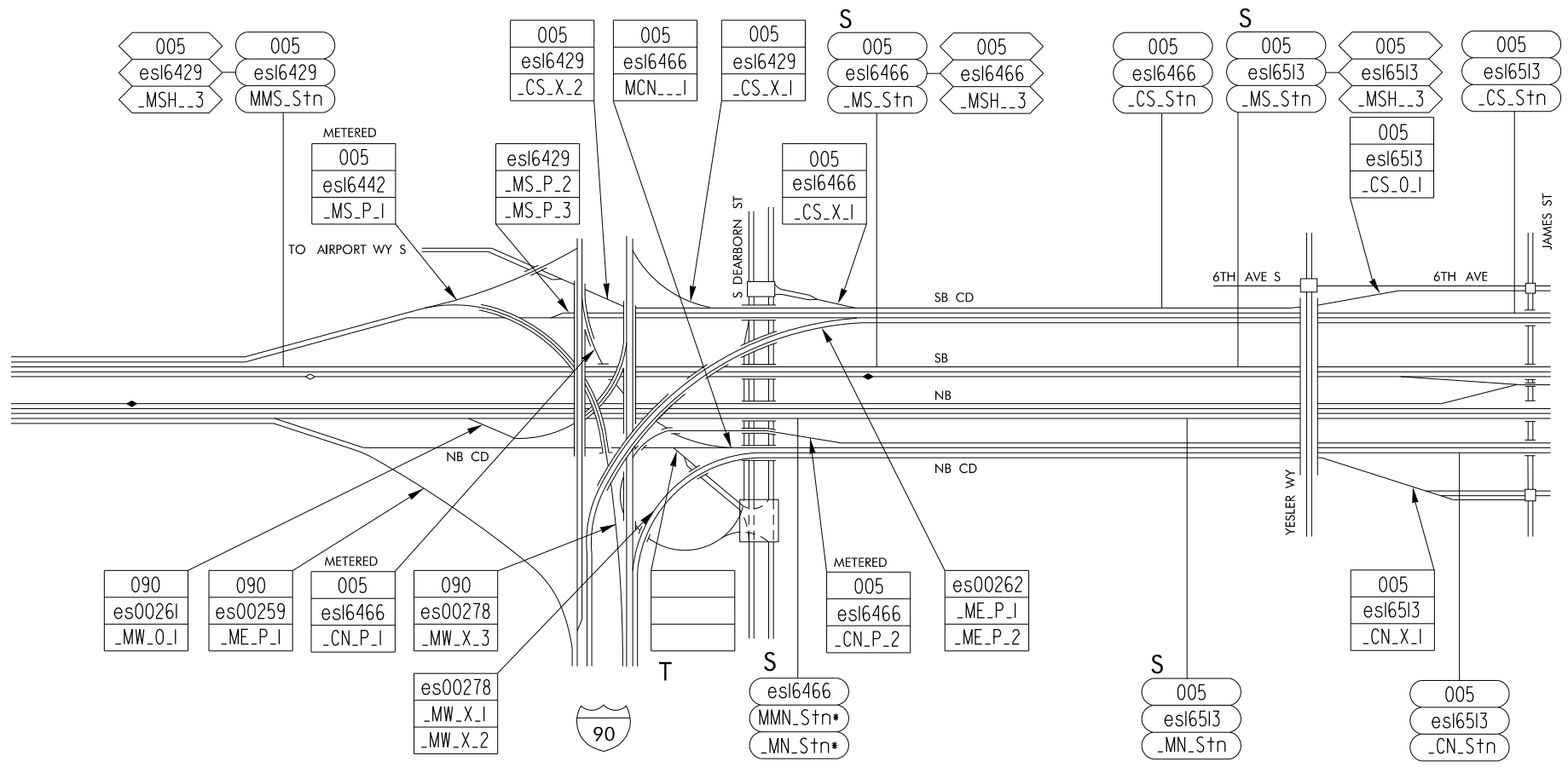
S HOLGATE ST



**EXIT 164A**  
COLLECTOR-DISTRIBUTOR

**EXIT 164B**  
4TH AVE S DEARBORN ST

**YESLER WAY** **JAMES ST**

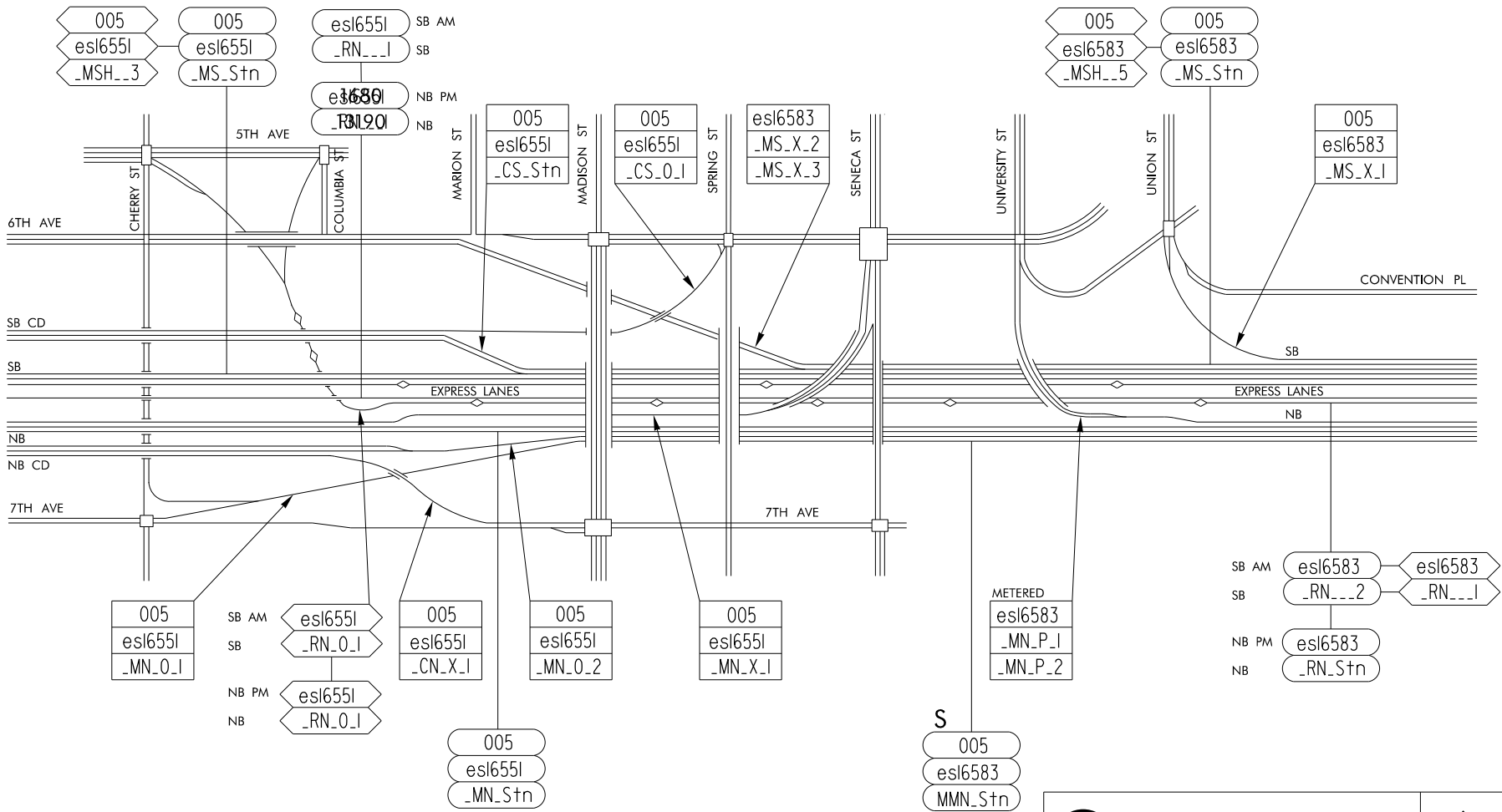


\* esl6466\_MMN\_Stn includes only lanes 1 and 2 for metering purposes.  
\* \_MN\_Stn includes only lanes 3 and 4.

CHERRY ST

MADISON ST

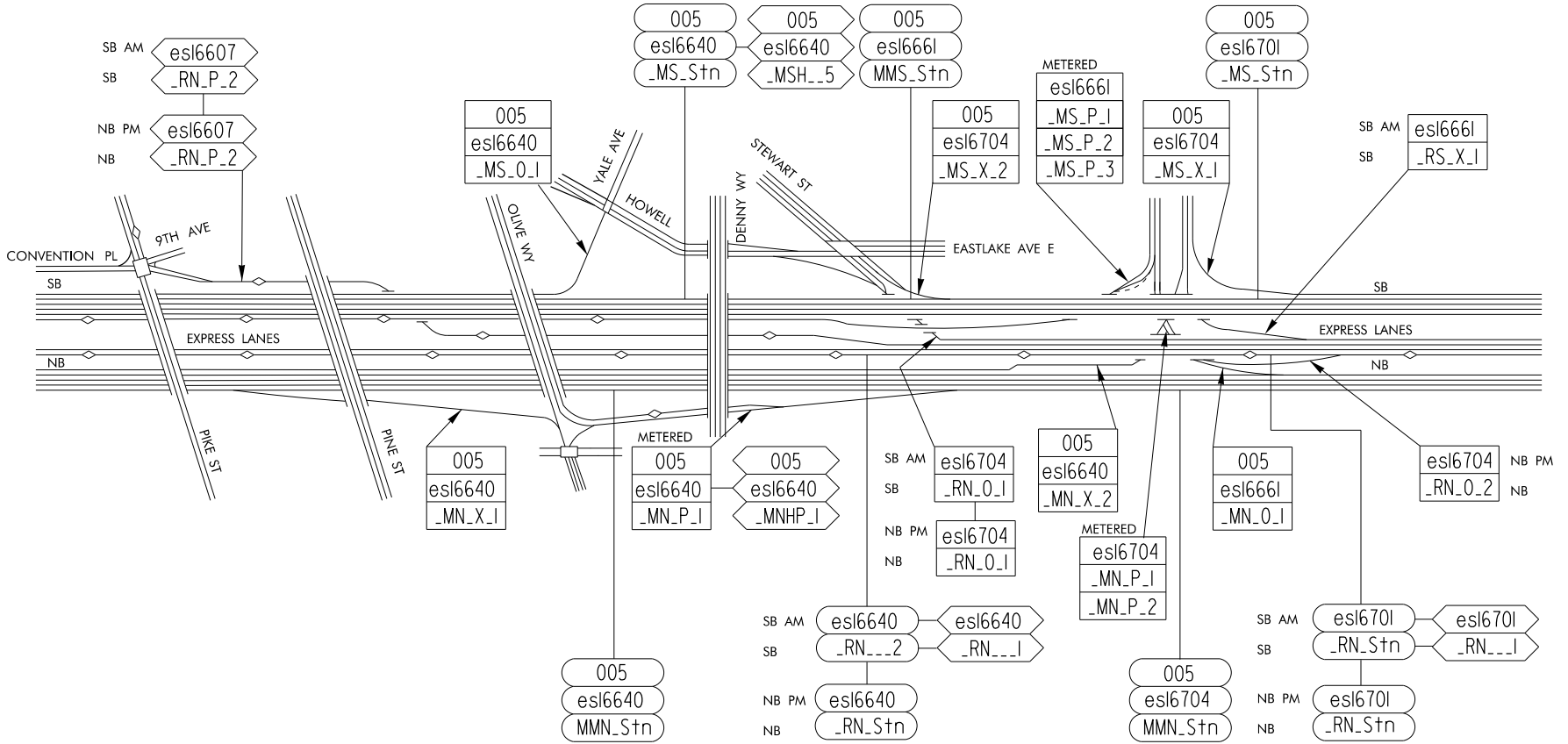
UNIVERSITY ST





EXIT 166  
STEWART ST

EXIT 167  
MERCER ST





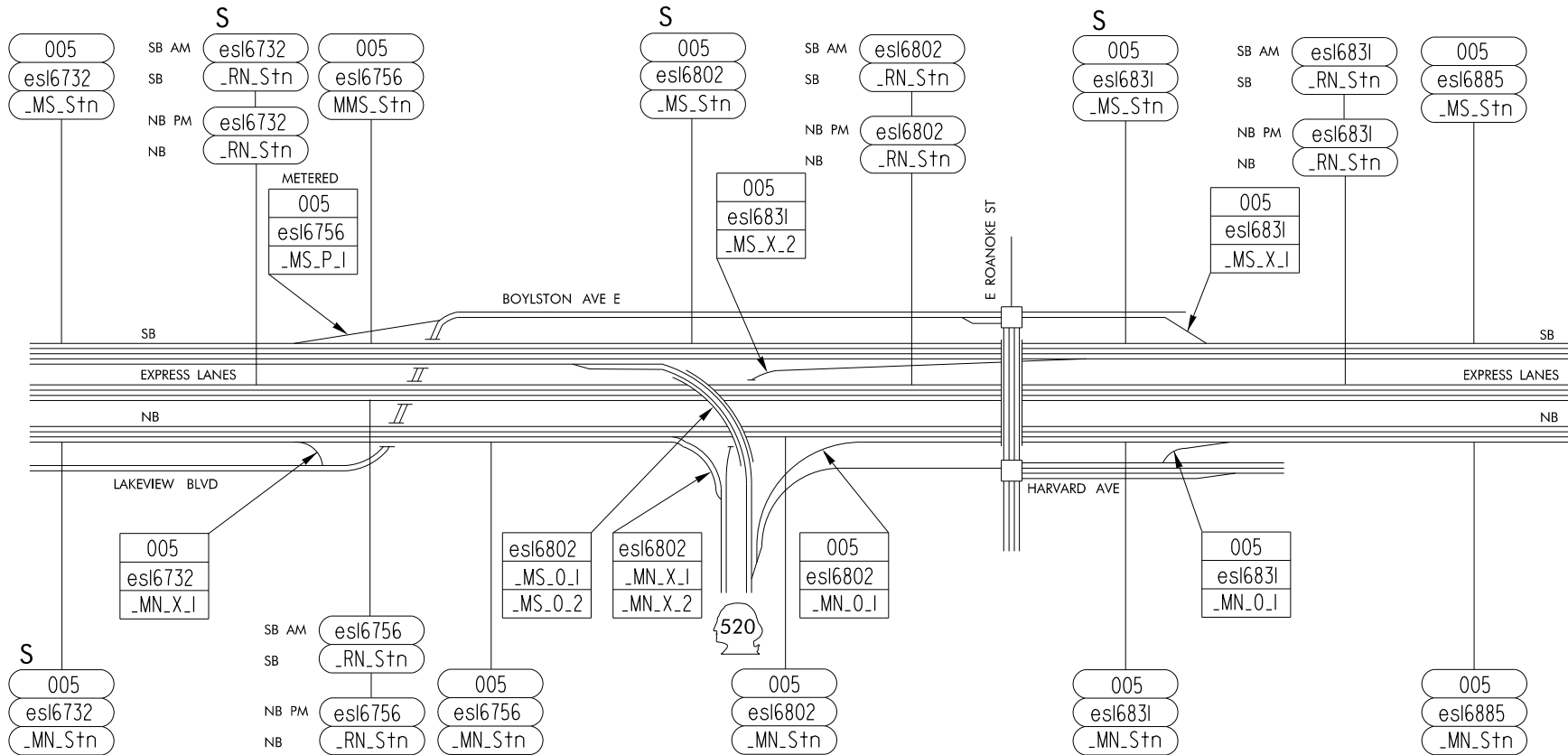
E GALER ST

EXIT 168A  
BOYLSTON AVE  
LAKEVIEW BLVD

EXIT 168B  
ROANOKE ST  
SR 520

EXIT 168A  
HARVARD AVE  
ROANOKE ST

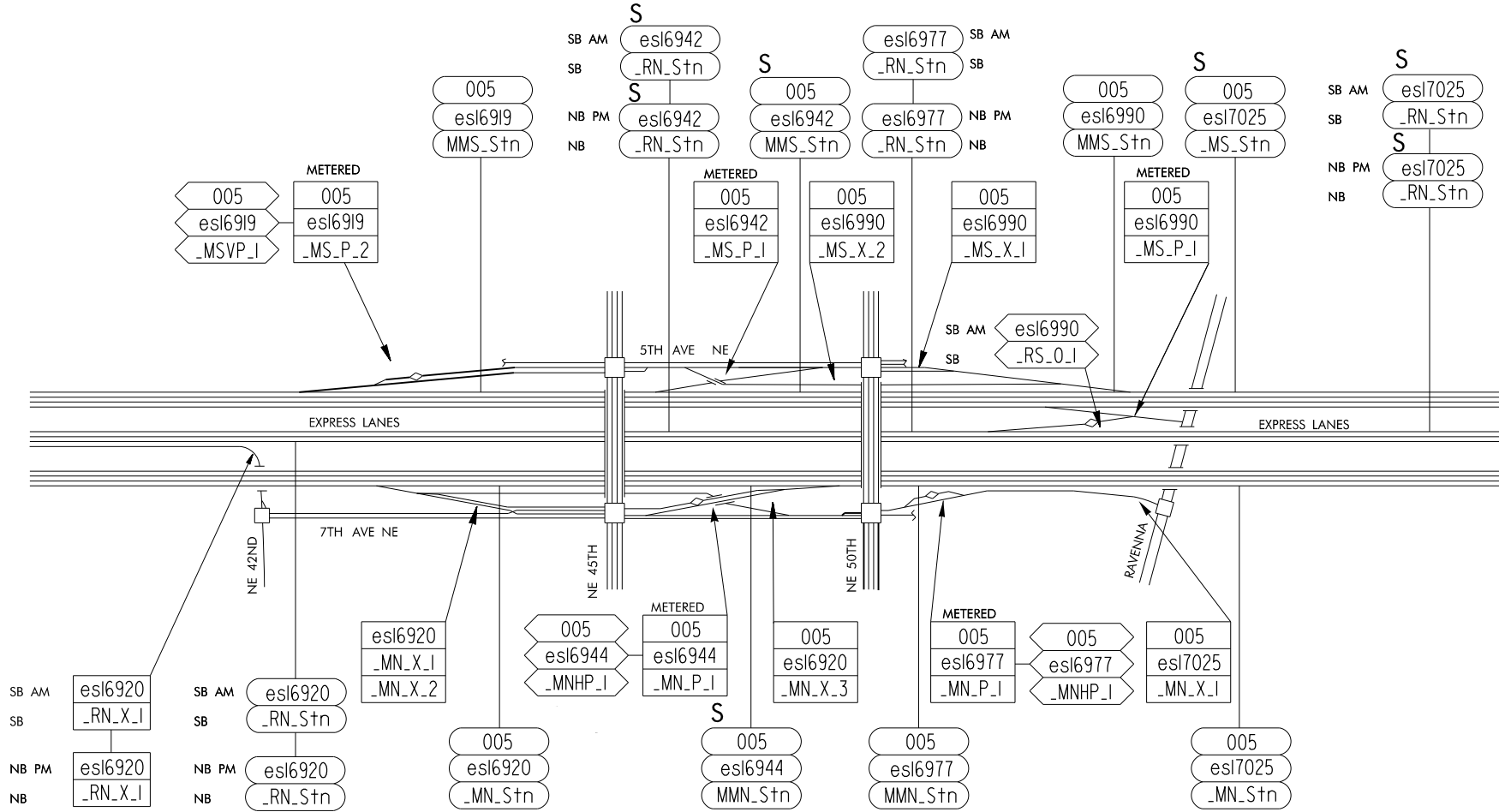
SHIP CANAL  
BRIDGE



NE 42ND ST

EXIT 169  
NE 45TH ST  
NE 50TH ST

RAVENNA BLVD





NE 92ND ST



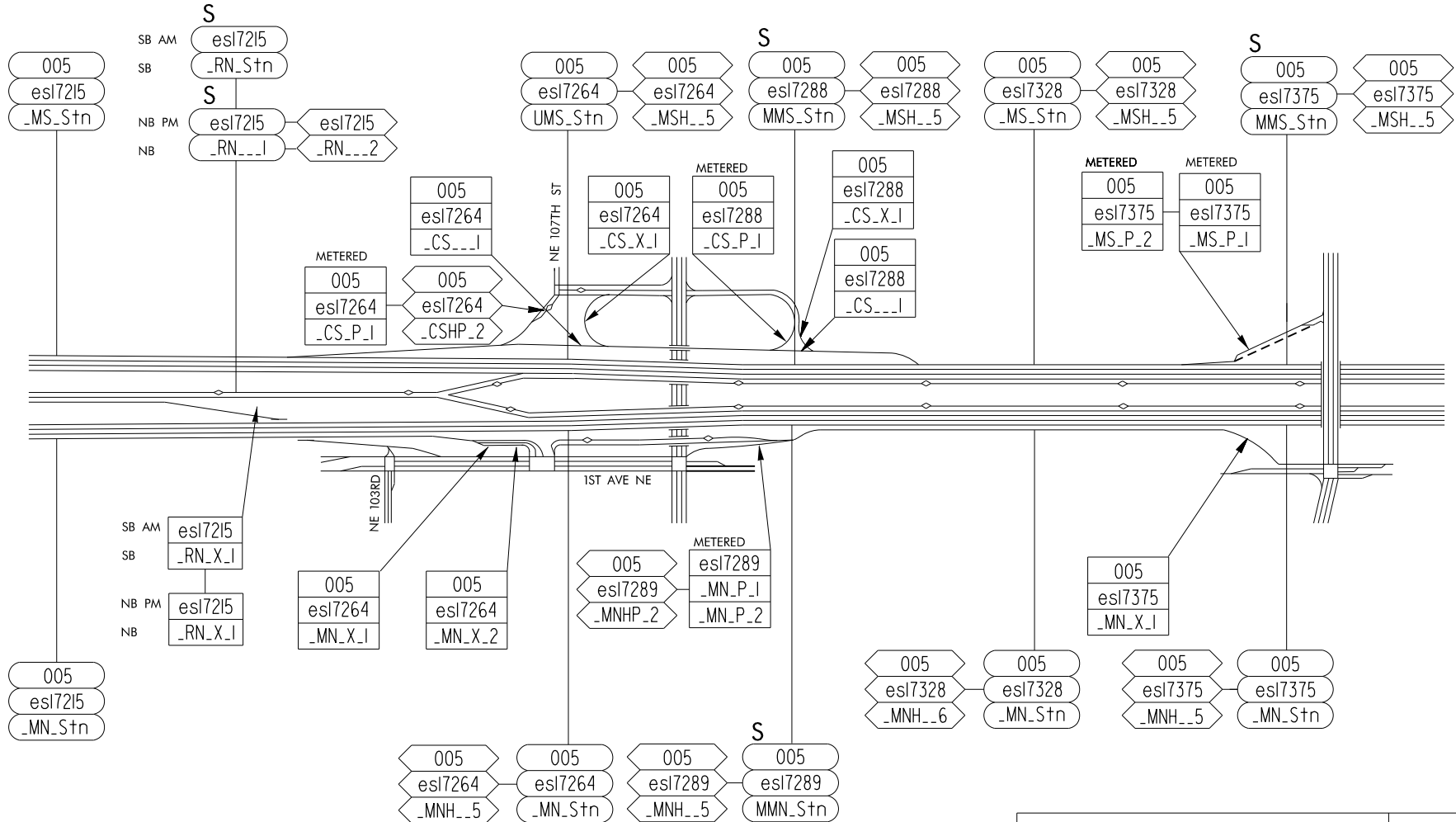
EXIT 173

NE NORTHGATE WY

NE 120TH ST

EXIT 174

NE 130TH ST





NE 195TH ST

EXIT 177  
SR 104  
NE 205TH ST

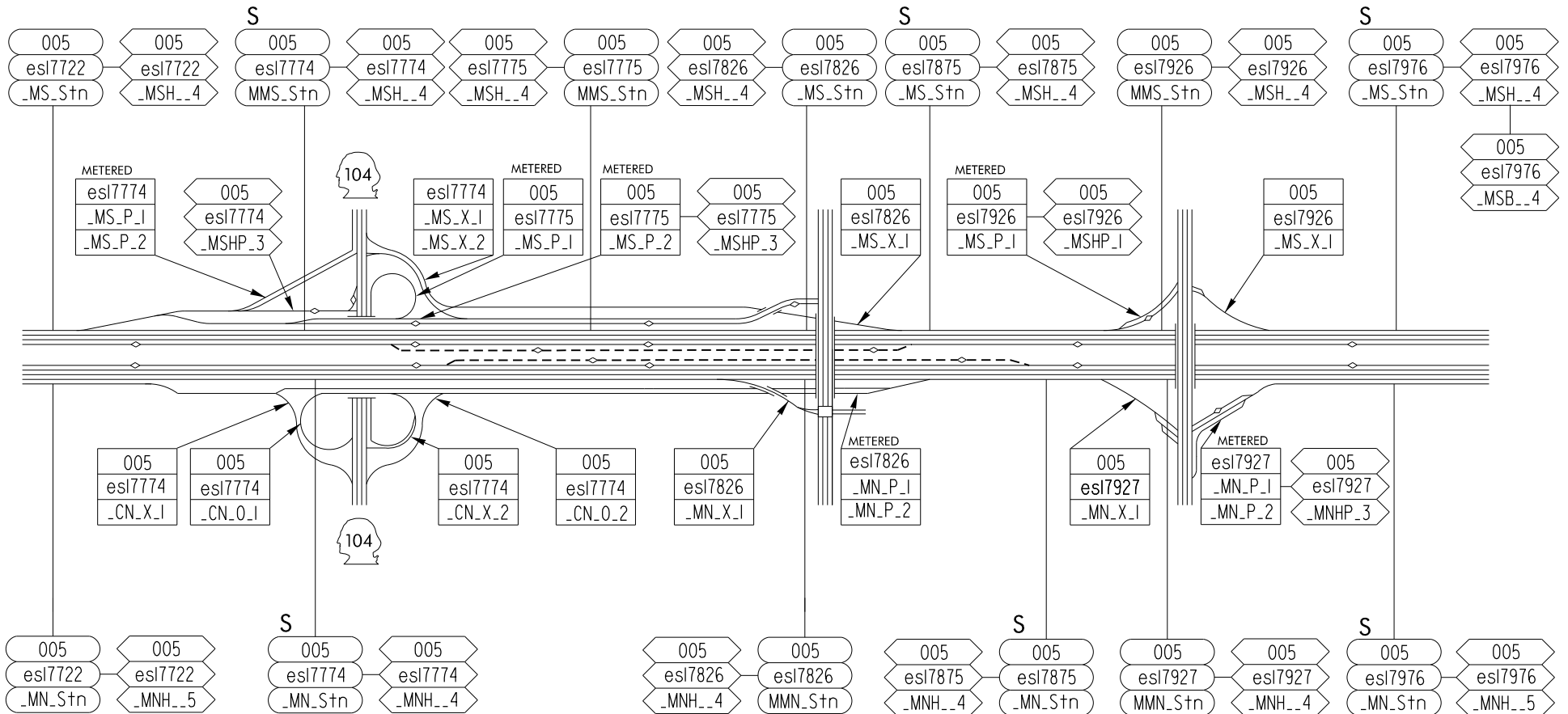


EXIT 178  
236TH ST SW

228TH ST SW 220TH ST SW

EXIT 179

213TH ST SW



208TH ST SW

LYNNWOOD  
PARK & RIDE  
DIRECT ACCESS

EXIT 181A

44TH AVE W

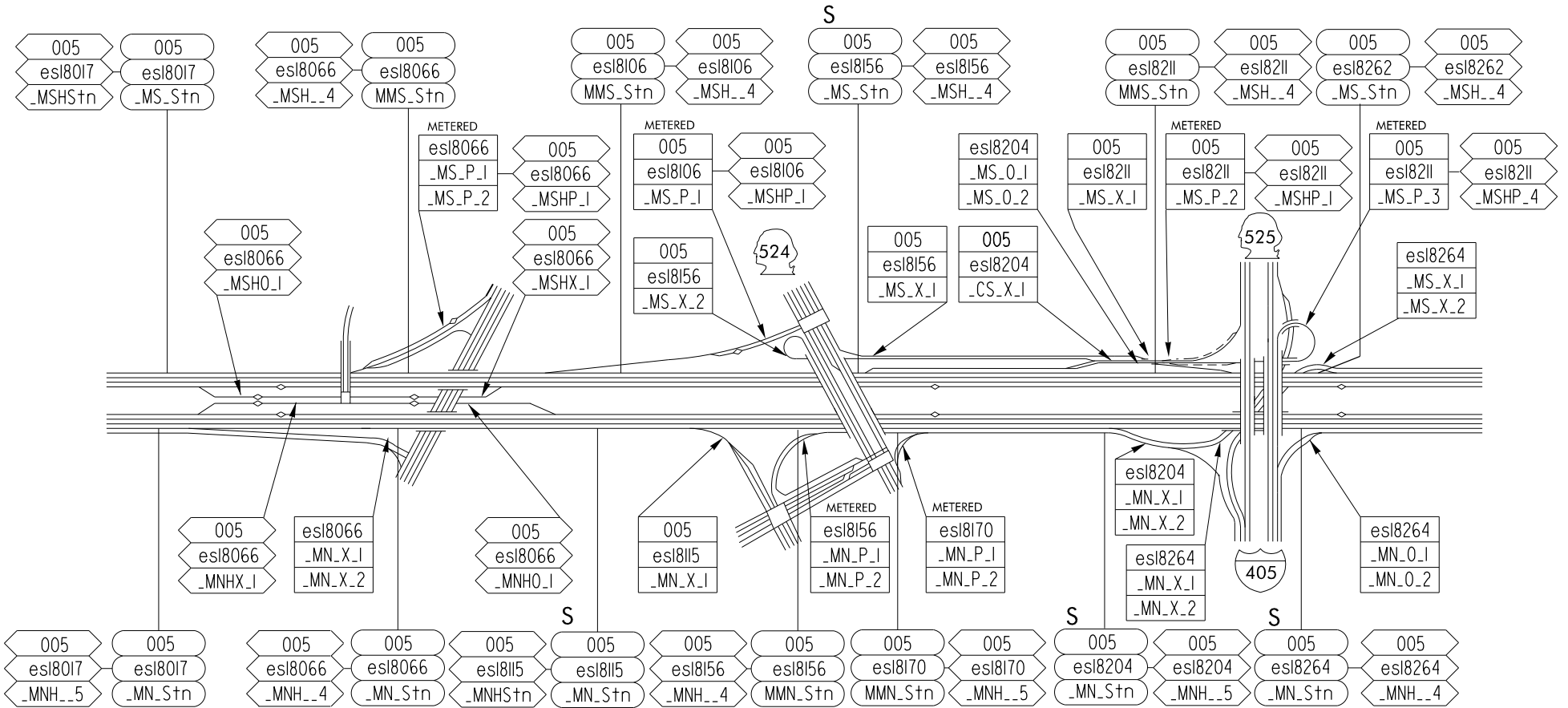
EXIT 181/181B

ALDERWOOD MALL PKWY  
196TH ST SW

28TH AVE W

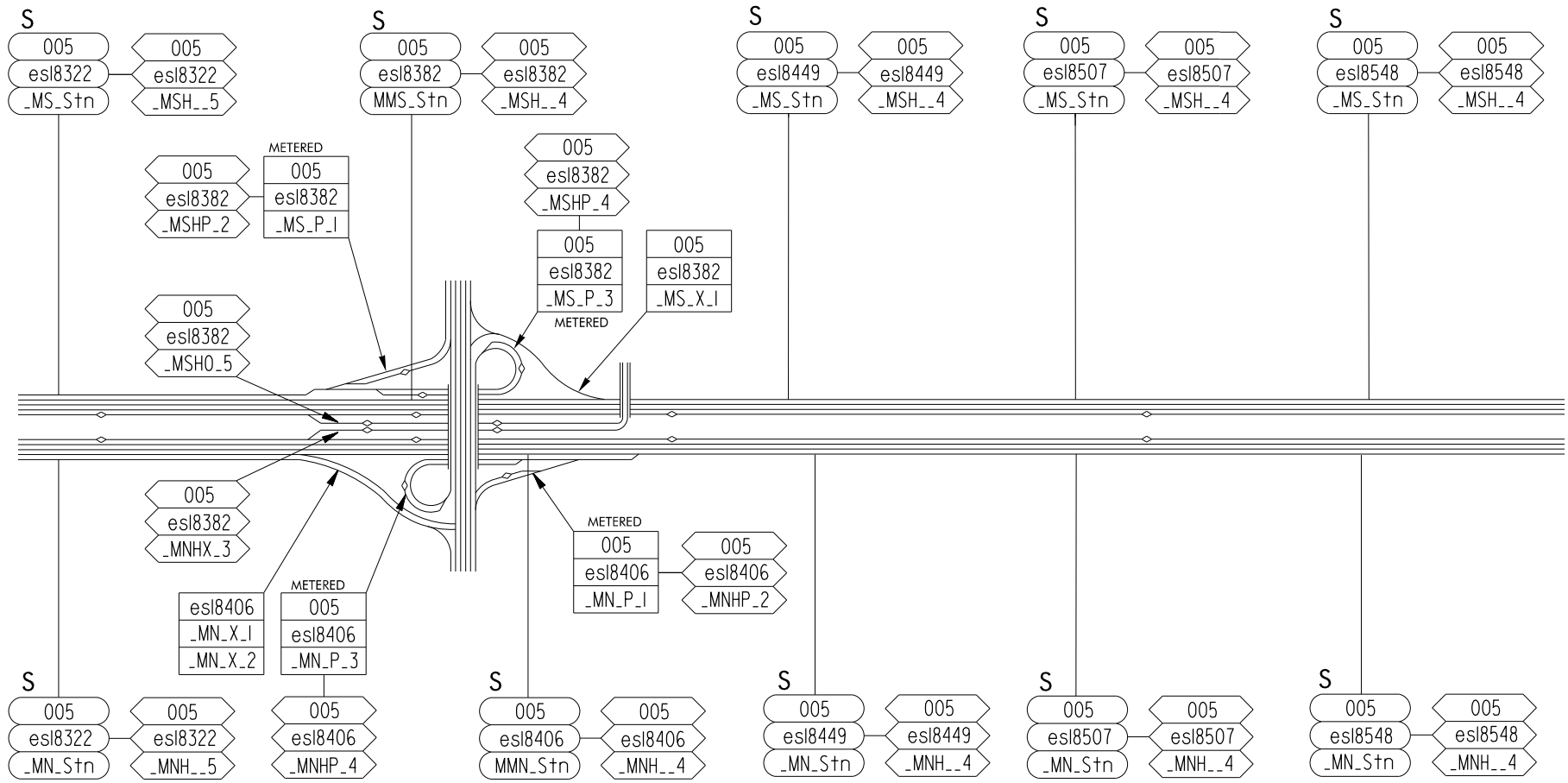
EXIT 182

I-405  
SR 525





175TH ST SW      EXIT 183      164TH ST SW      ASHWAY PARK & RIDE DIRECT ACCESS      156TH ST SW      148TH ST SW      140TH ST SW



EXIT 186

SR 96

128TH ST SW

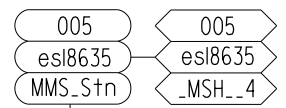


134TH ST SW

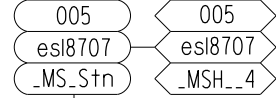
122ND ST SE

118TH ST SE

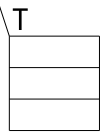
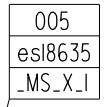
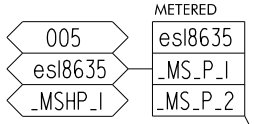
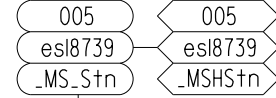
S



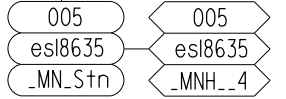
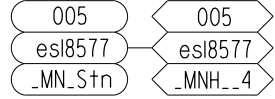
S



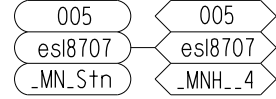
S



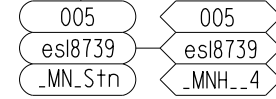
S



S



S



112TH ST SE  
PARK & RIDE

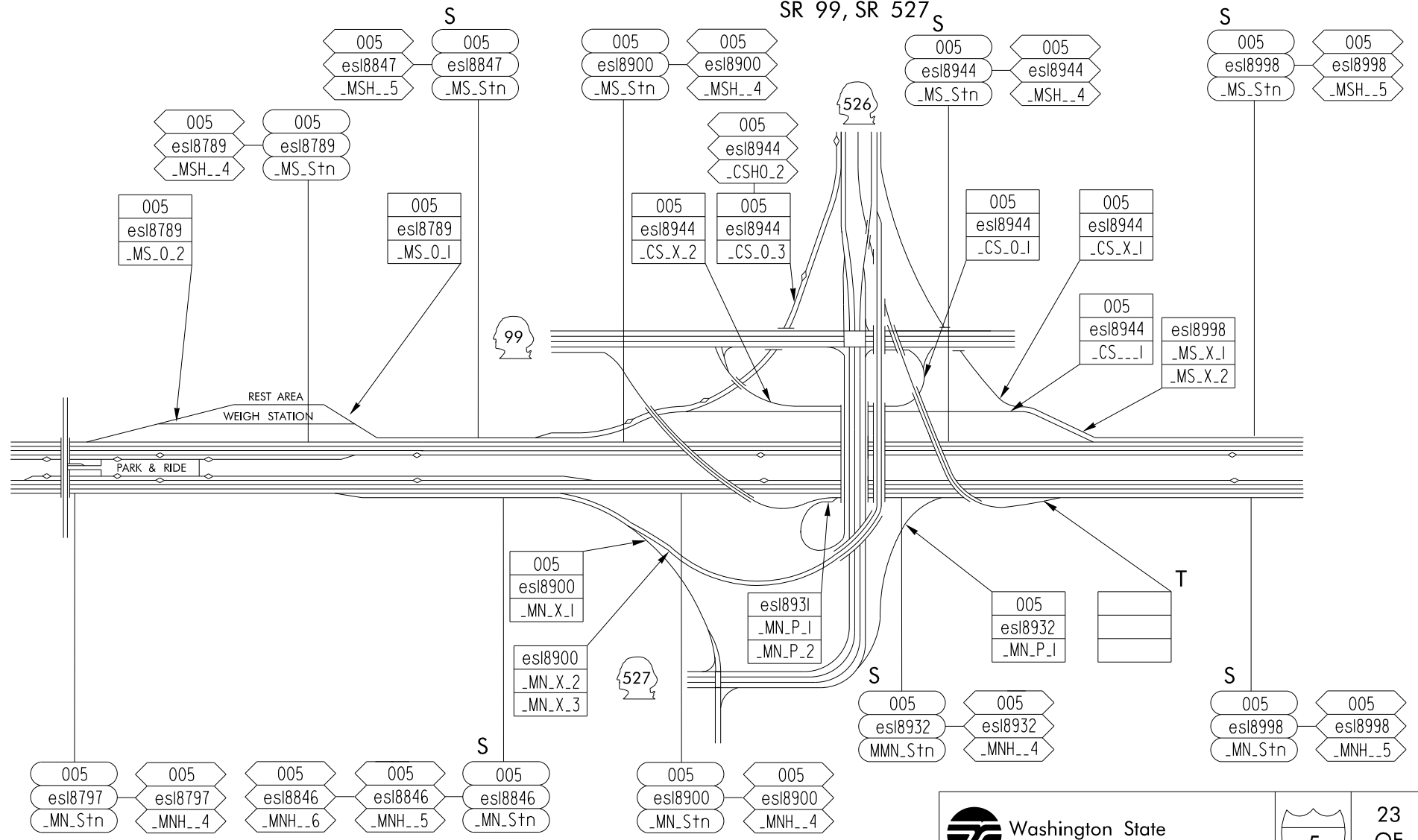
106TH ST SE

EVERETT MALL  
WAY

EXIT 189  
SR 526  
SR 99, SR 527



77TH ST SE



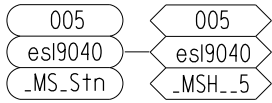
Washington State  
Department of Transportation



23  
OF  
31

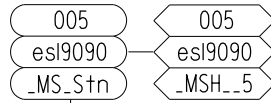
73RD ST SE

S



LEXINGTON AVE SE

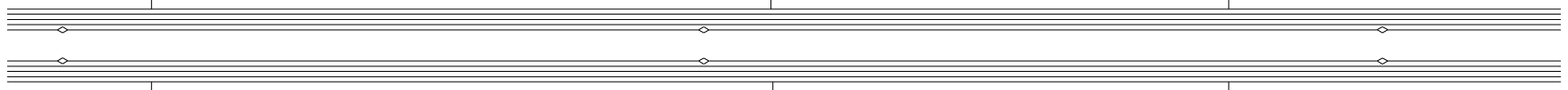
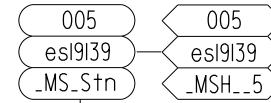
S



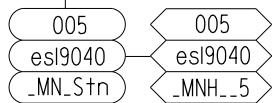
LINCOLN ST



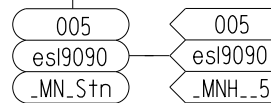
S



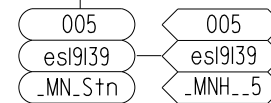
S



S



S



Washington State  
Department of Transportation



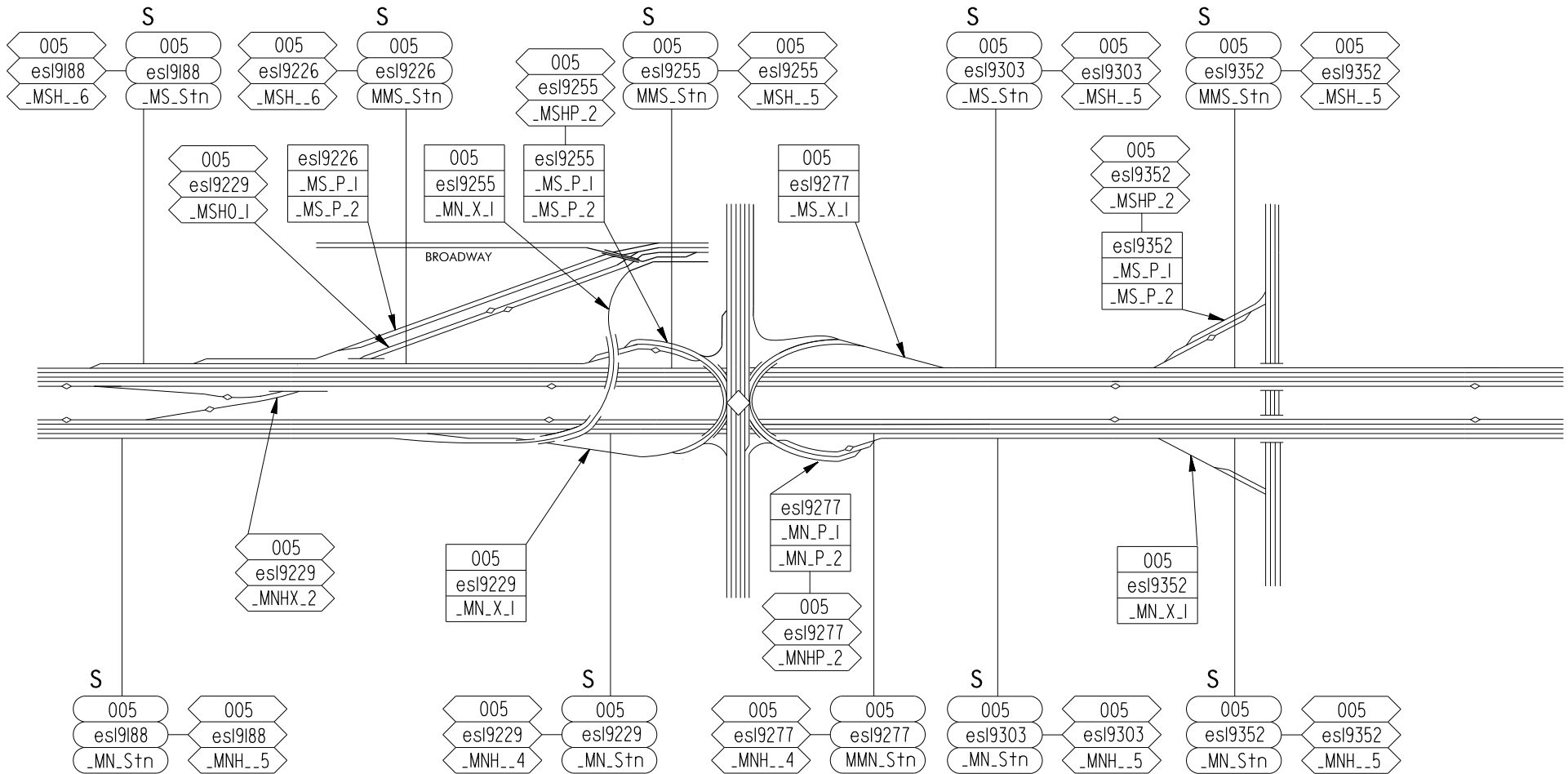
24  
OF  
31

49TH ST SE

EXIT 192  
41ST ST SE

36TH ST SE

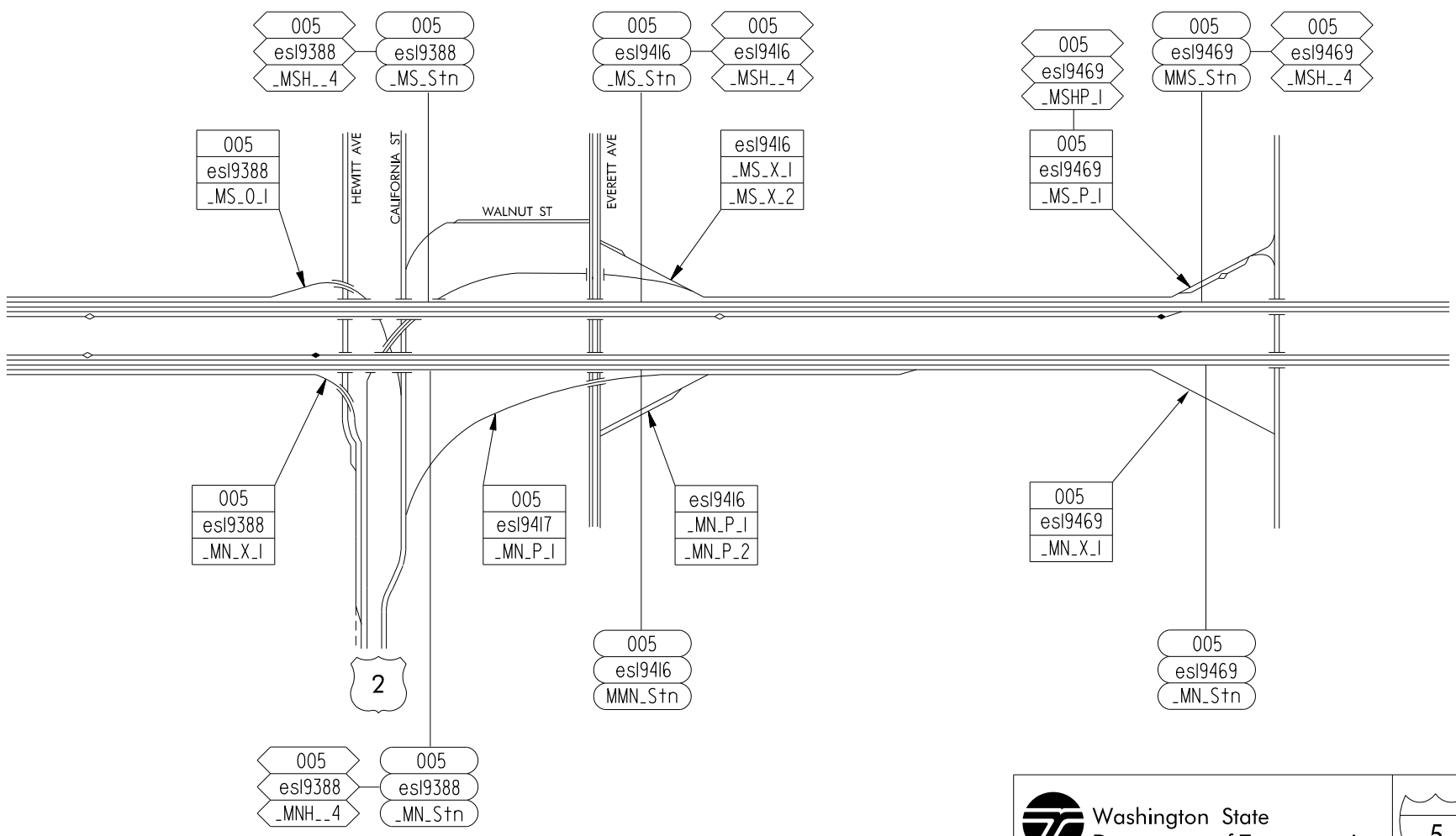
EXIT 193  
PACIFIC AVE





EXIT 194  
US 2  
EVERETT AVE

EXIT 195  
MARINE VIEW DR

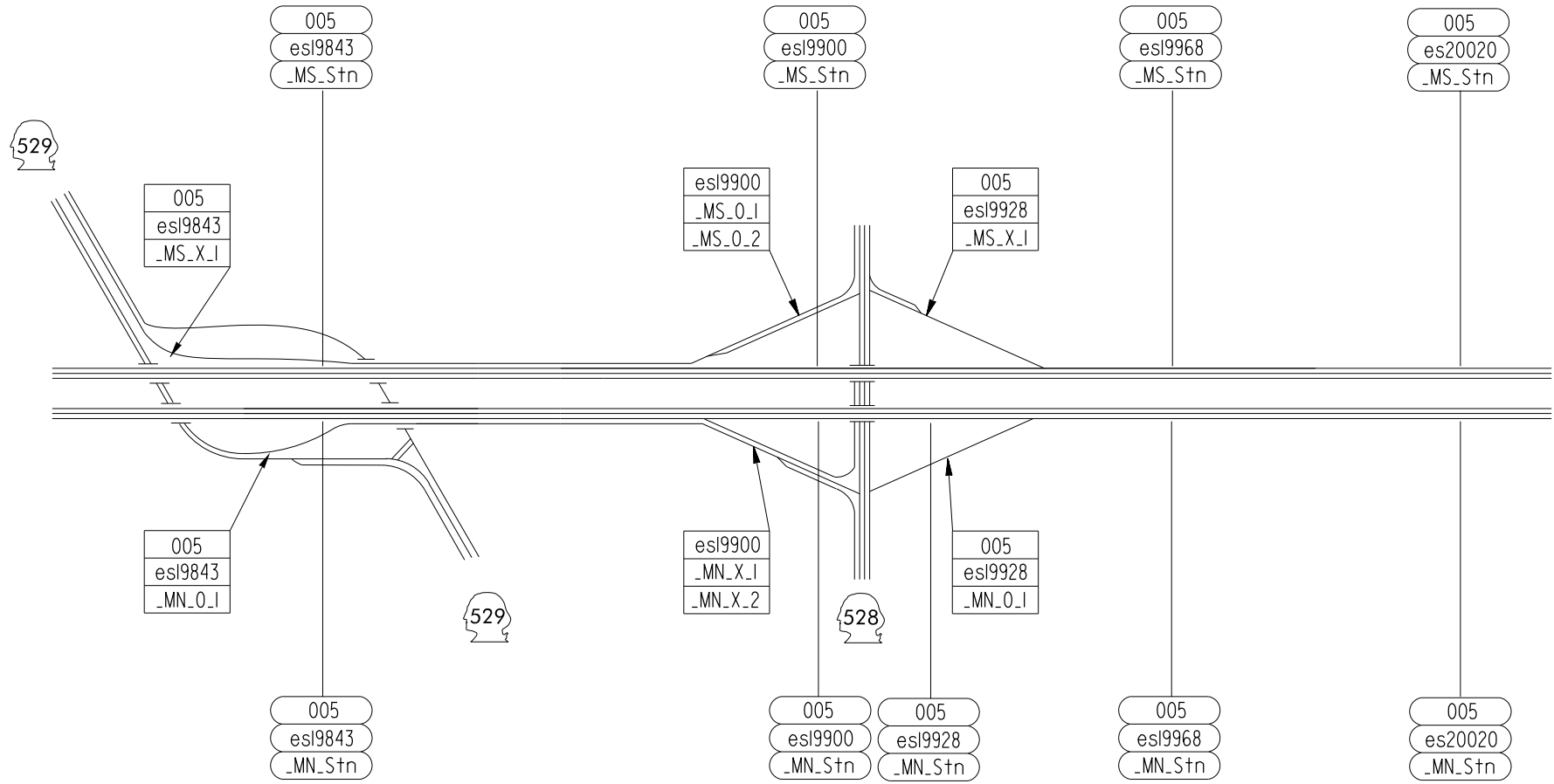


EXIT 198  
SR 529

EXIT 199  
SR 528  
4TH ST

70TH ST NE

79TH ST NE



Washington State  
Department of Transportation



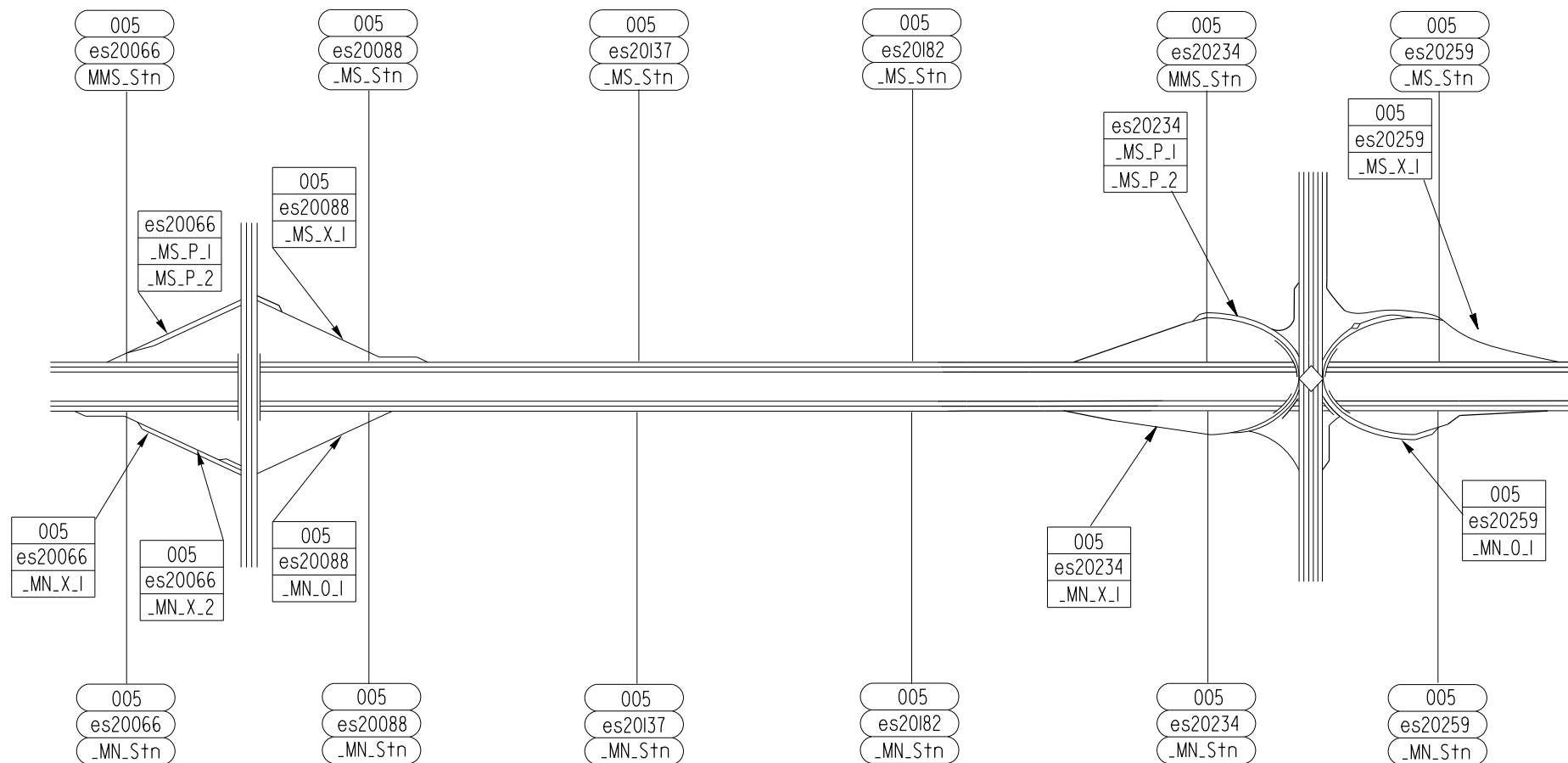
27  
OF  
31

EXIT 200  
88TH ST NE  
QUIL CEDA WAY

98TH ST NE

105TH ST NE

EXIT 202  
116TH ST NE







127TH ST NE

136TH ST NE

144TH ST NE

152ND ST NE

160TH ST NE

005  
es20313  
\_MS\_Stn

005  
es20369  
\_MS\_Stn

005  
es20424  
\_MS\_Stn

005  
es20478  
\_MS\_Stn

005  
es20533  
\_MS\_Stn

005  
es20313  
\_MN\_Stn

005  
es20369  
\_MN\_Stn

005  
es20424  
\_MN\_Stn

005  
es20478  
\_MN\_Stn

005  
es20533  
\_MN\_Stn



Washington State  
Department of Transportation



29  
OF  
31

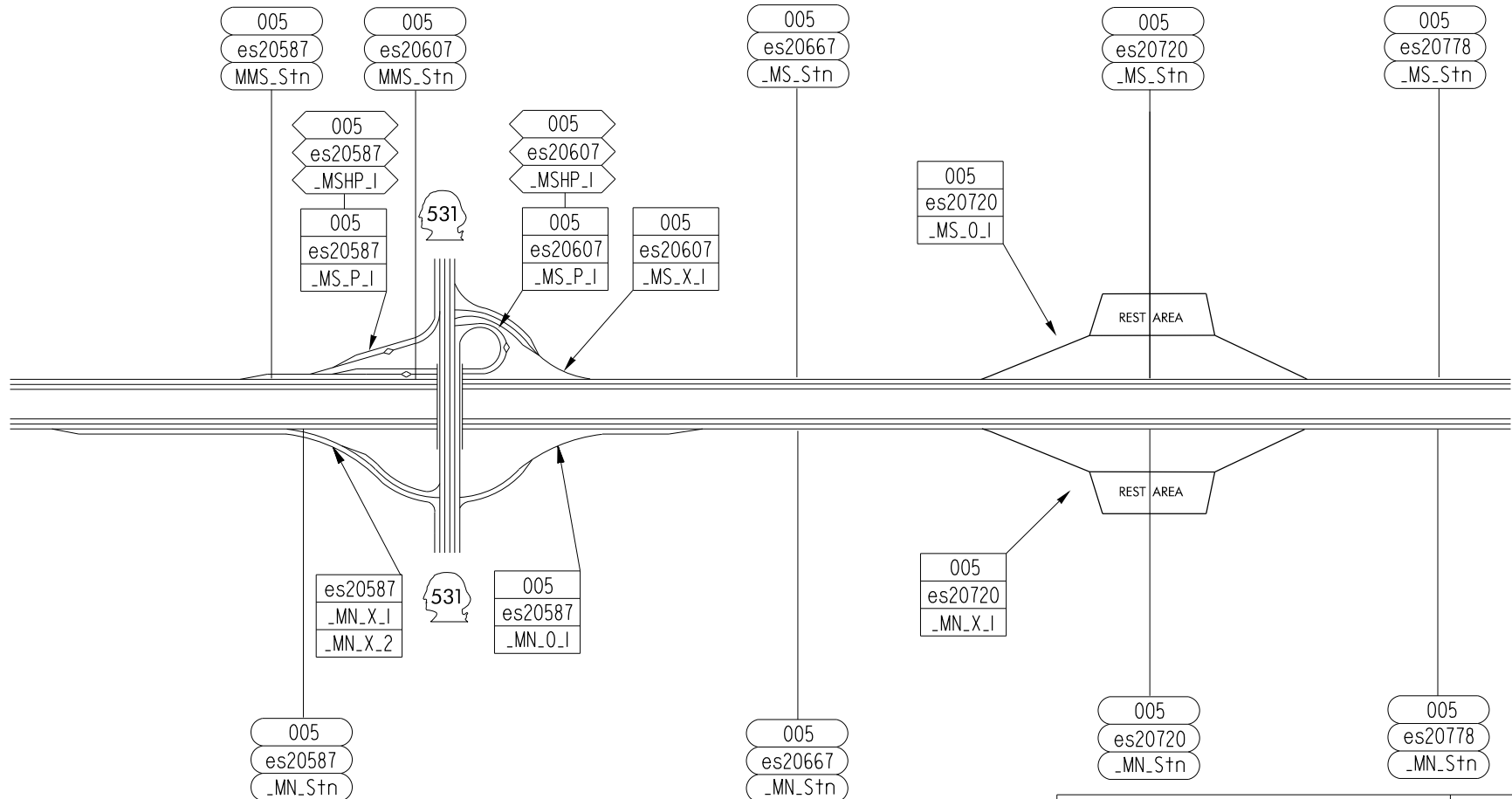
EXIT 206

SR 531  
172ND ST NE  
(SMOKEY PT)

180TH ST NE

189TH PL NE

200TH ST NE

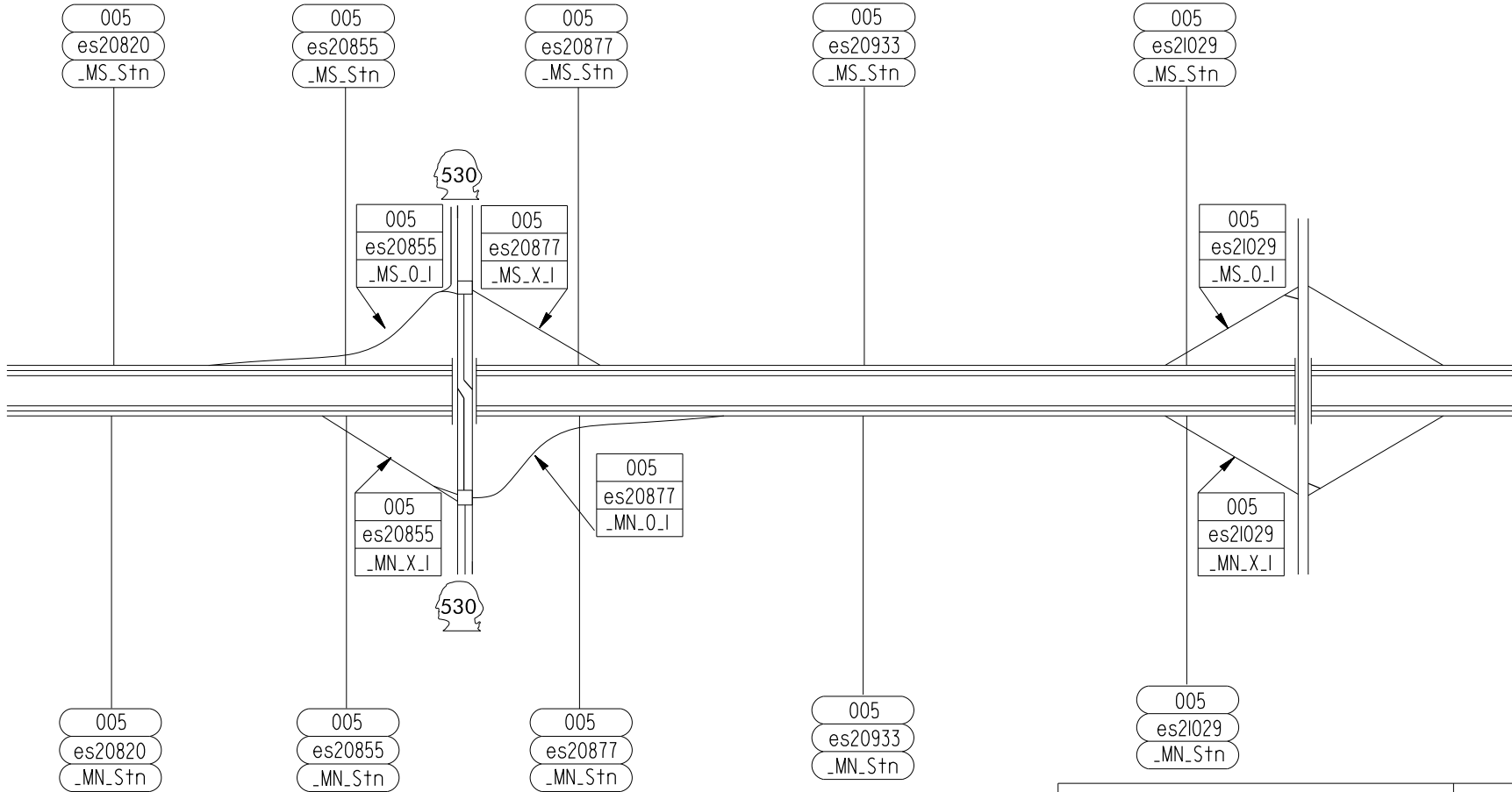


204TH ST NE

EXIT 208  
SR 530  
PIONEER HWY

STILLAGUAMISH  
RIVER

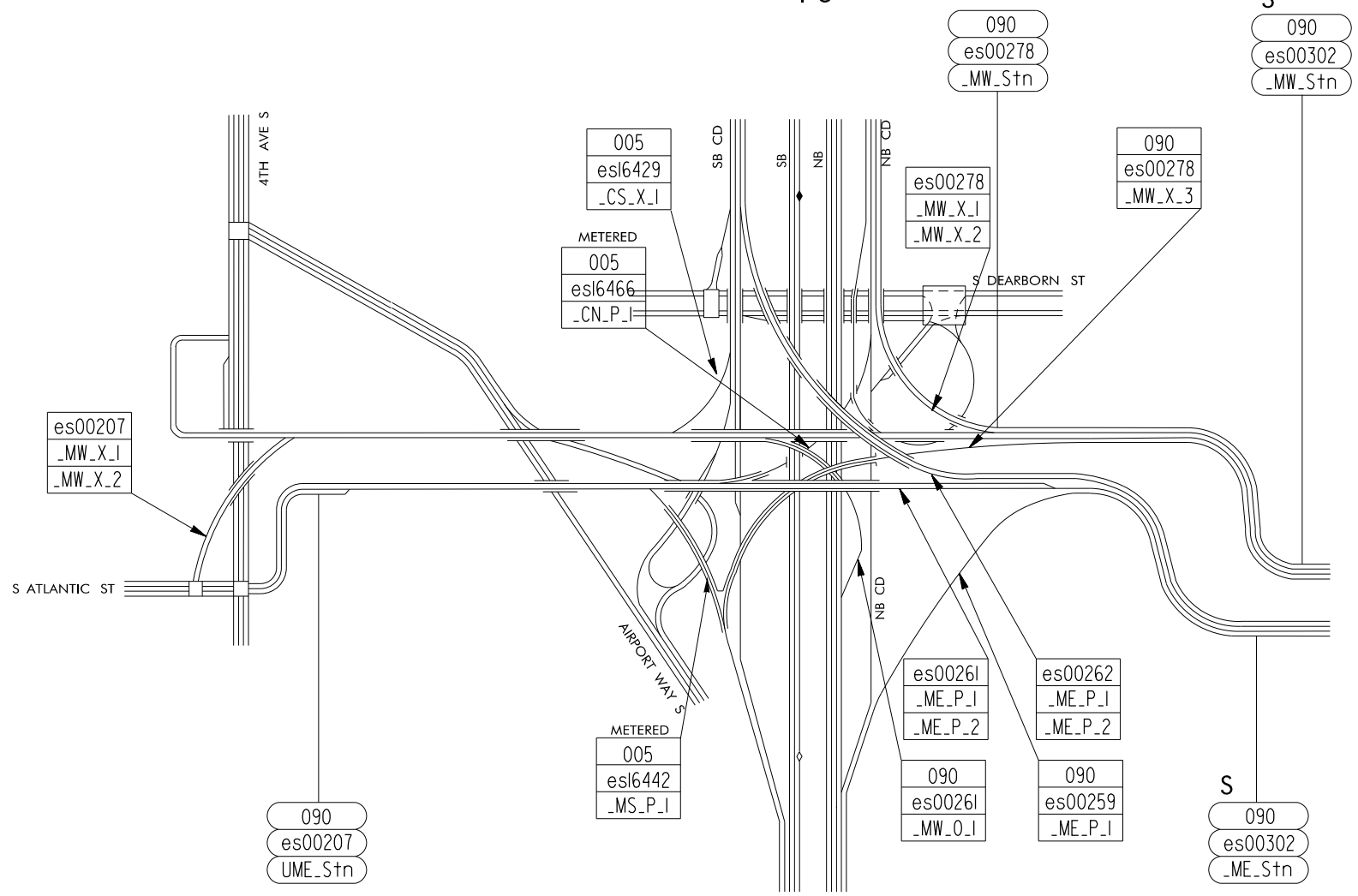
236TH ST NE





EXIT 2B\2C  
I-5

S NORMAN ST

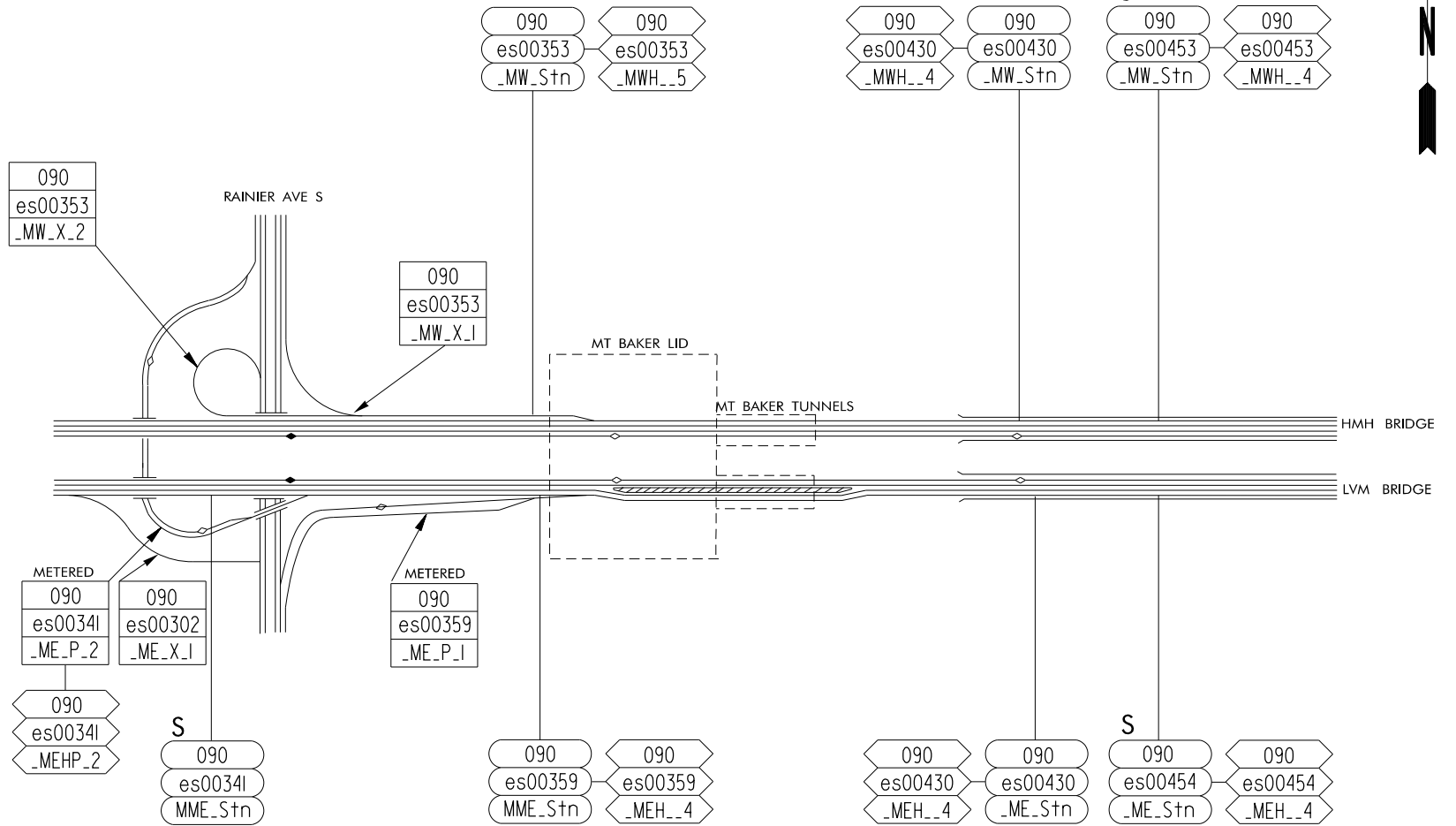


EXIT 3A\3B  
RAINIER AVE S

23RD AVE S

35TH AVE S

WEST HIGHRISE





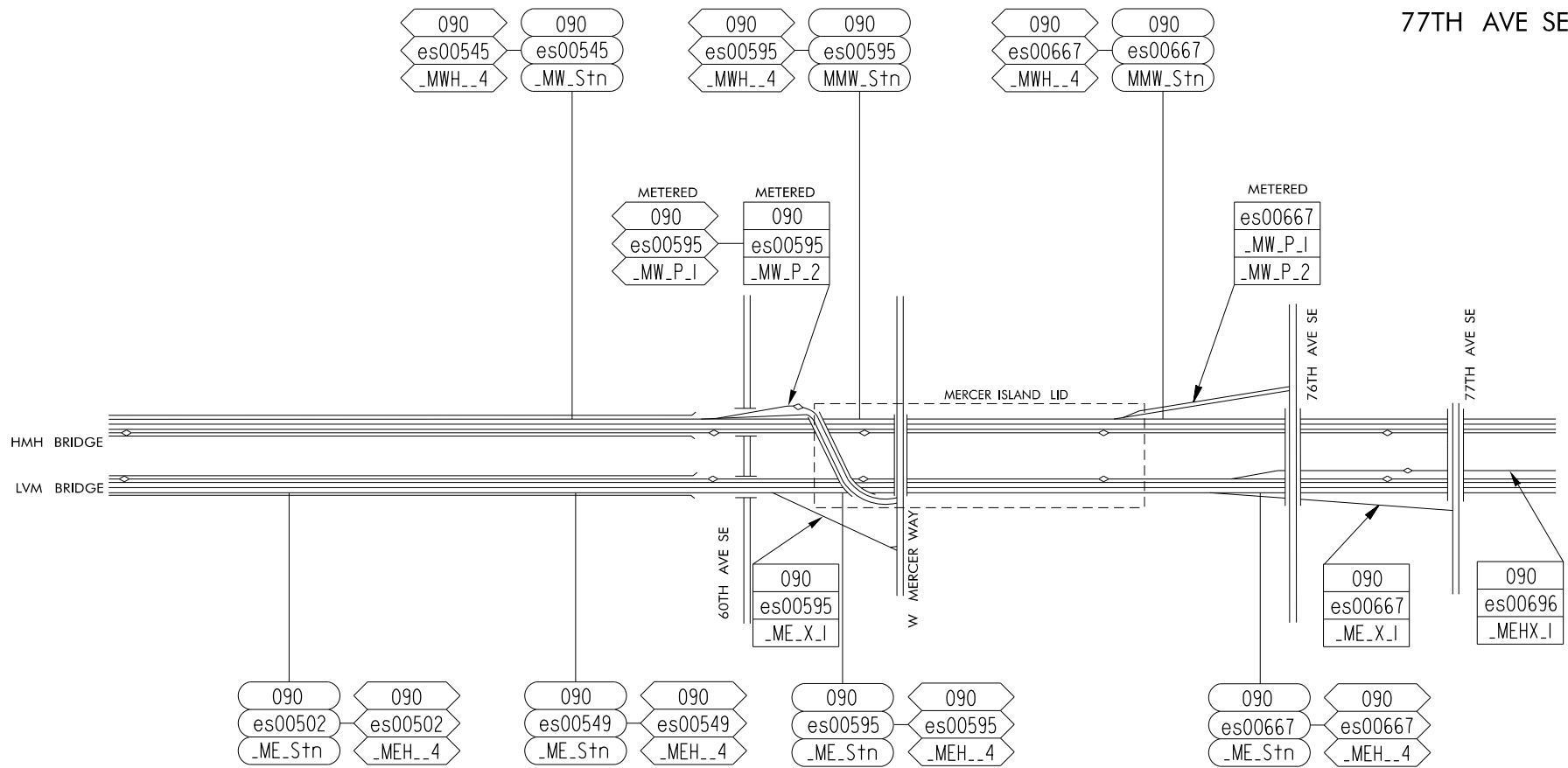
MIDSPAN

EAST HIGHRISE

EXIT 6A  
W MERCER WY

76TH AVE SE

77TH AVE SE

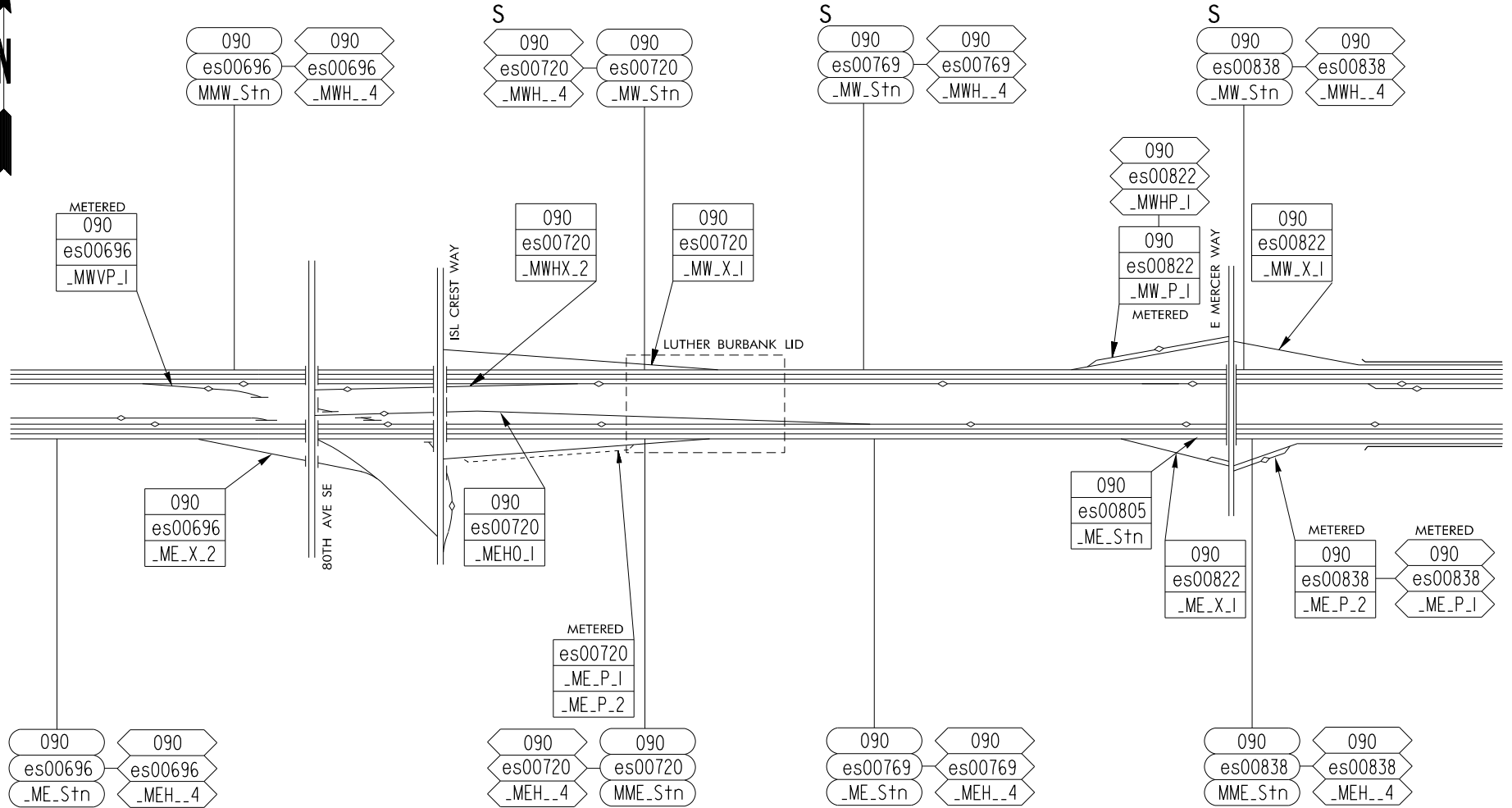




EXIT 7\7B  
ISL CREST WY

SHOREWOOD  
DRIVE

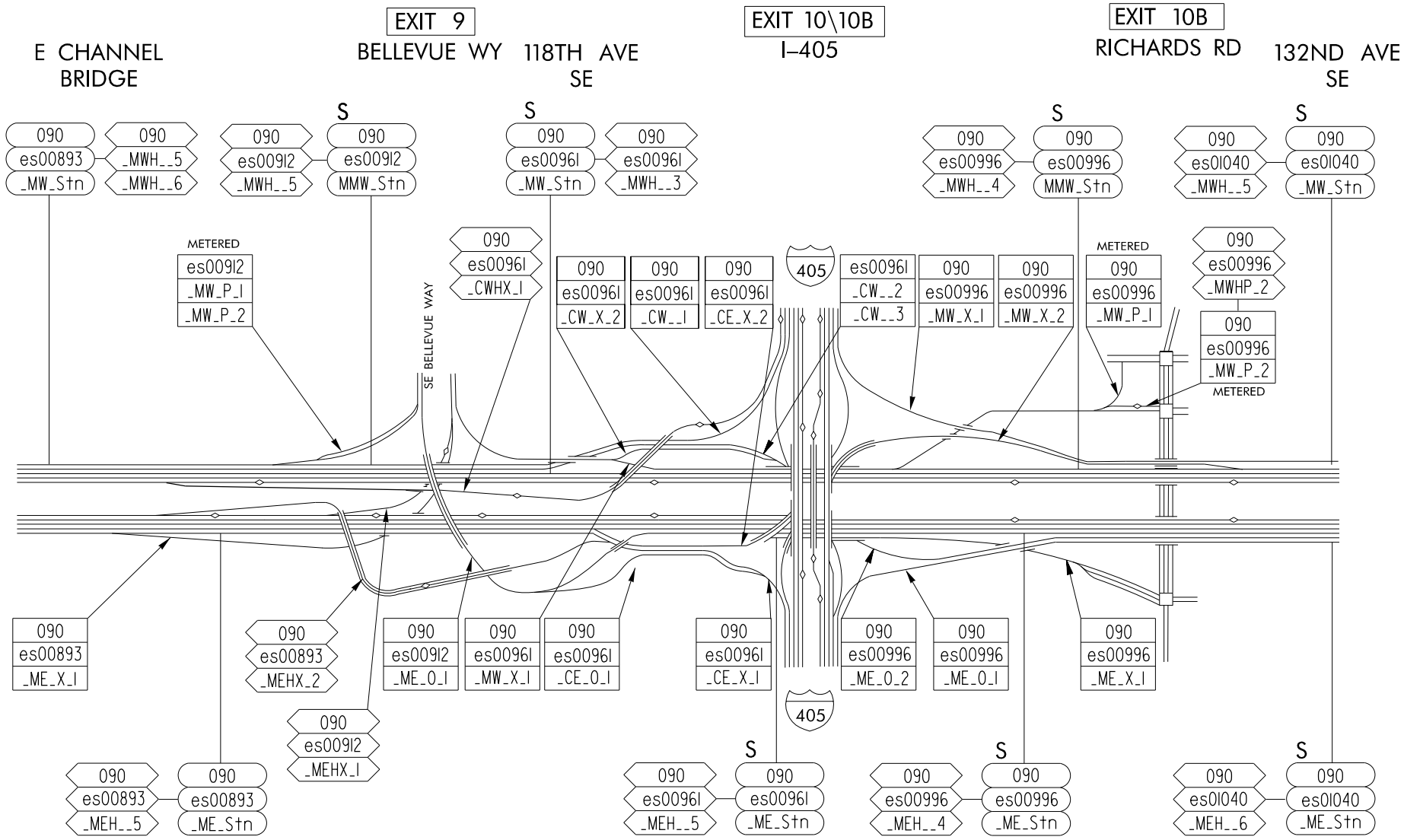
EXIT 8  
E MERCER WY




Washington State  
Department of Transportation



4  
OF  
11



Washington State  
Department of Transportation



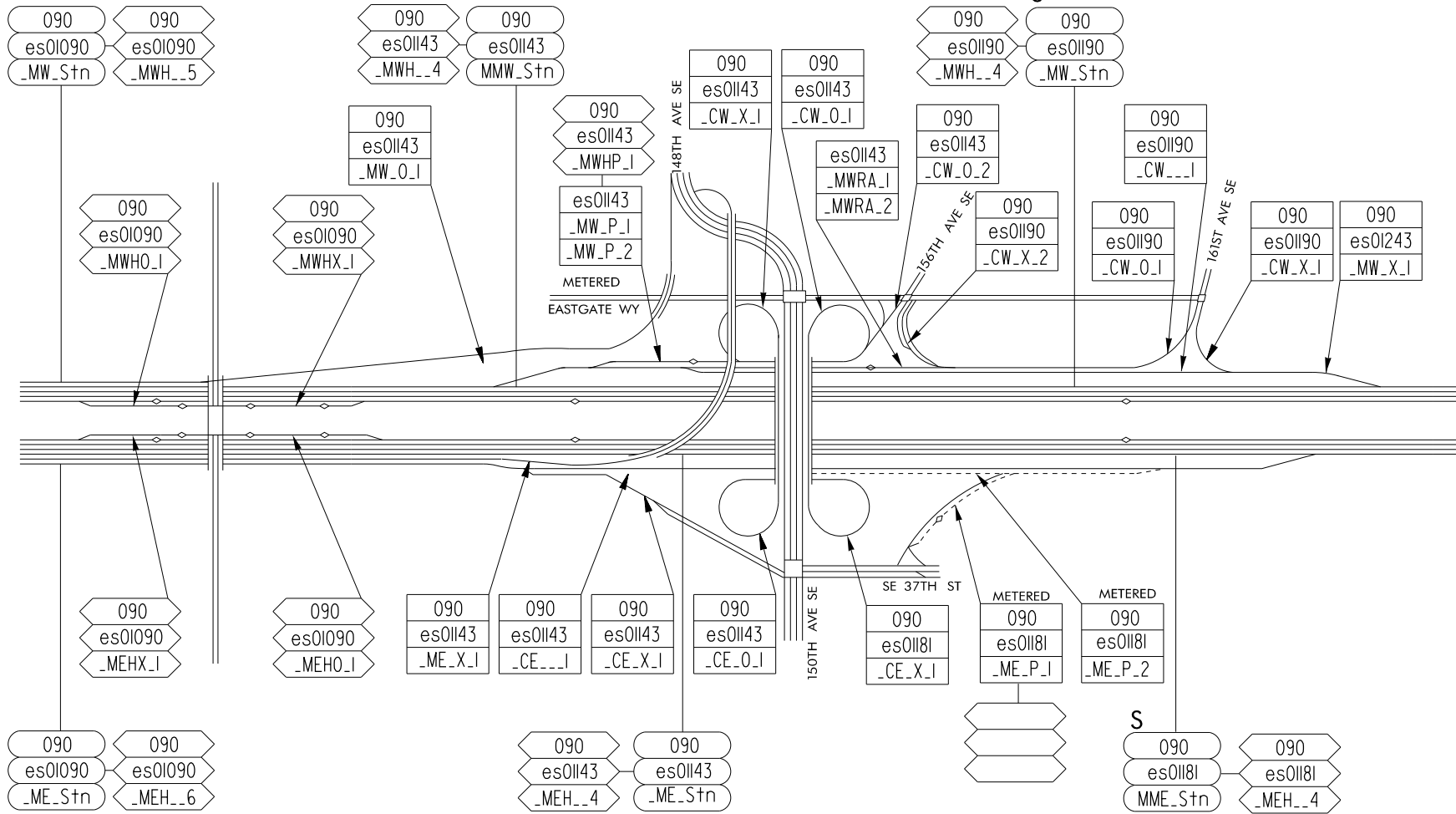
5  
OF  
11



142ND PL SE  
PARK & RIDE  
DIRECT ACCESS

EXIT 11A\B  
148TH AVE SE  
150TH AVE SE

EXIT 11  
161ST AVE SE  
S



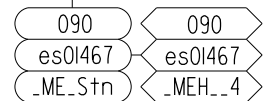
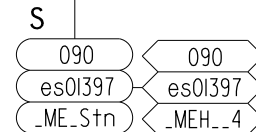
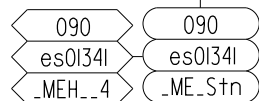
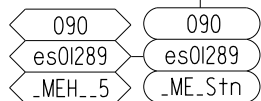
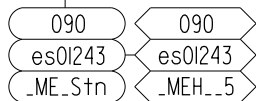
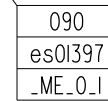
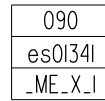
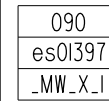
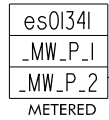
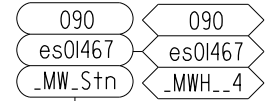
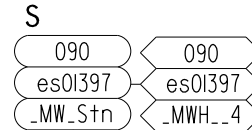
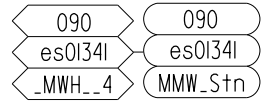
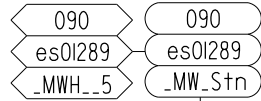
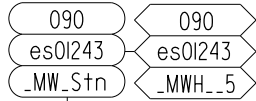


164TH AVE SE

169TH AVE SE

EXIT 13  
W LAKE SAMMAMISH PKWY  
NEWPORT WAY

193RD AVE SE



Washington State  
Department of Transportation



7  
OF  
11



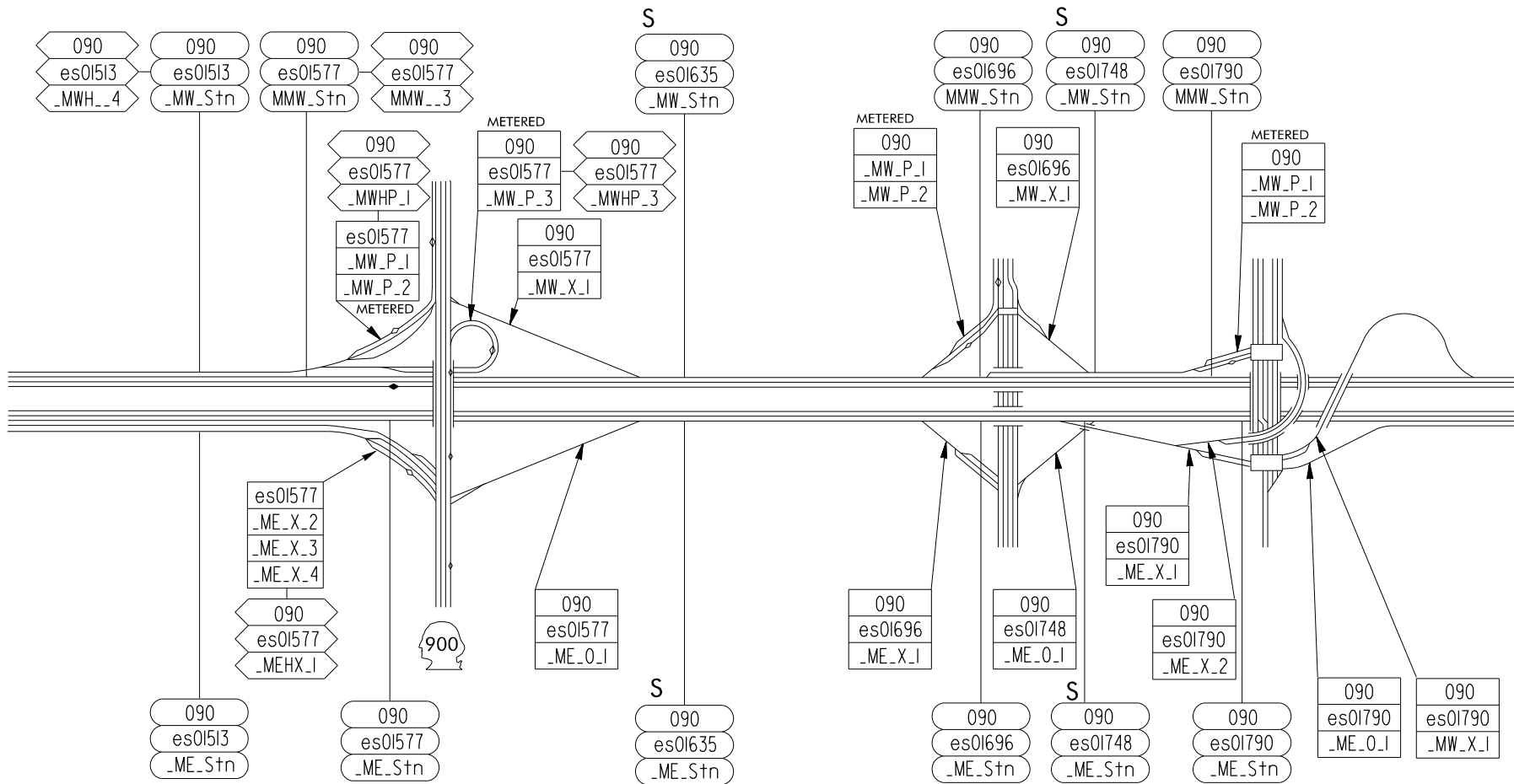
200TH AVE SE

EXIT 15  
SR 900  
RENTON-  
ISSAQUAH RD SE

12TH AVE NW

EXIT 17  
FRONT ST  
& E LAKE SAMM

EXIT 18  
E SUNSET WY  
& HIGHLANDS DR NE





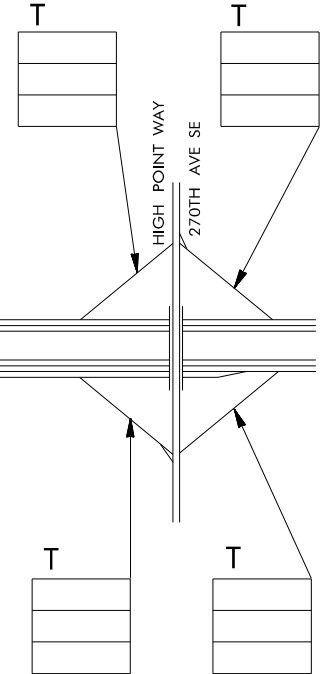
246TH AVE SE

256TH AVE SE

EXIT 20  
HIGH POINT WAY  
270TH AVE SE

S  
090  
es01864  
\_MW\_Stn

S  
090  
es01941  
\_MW\_Stn



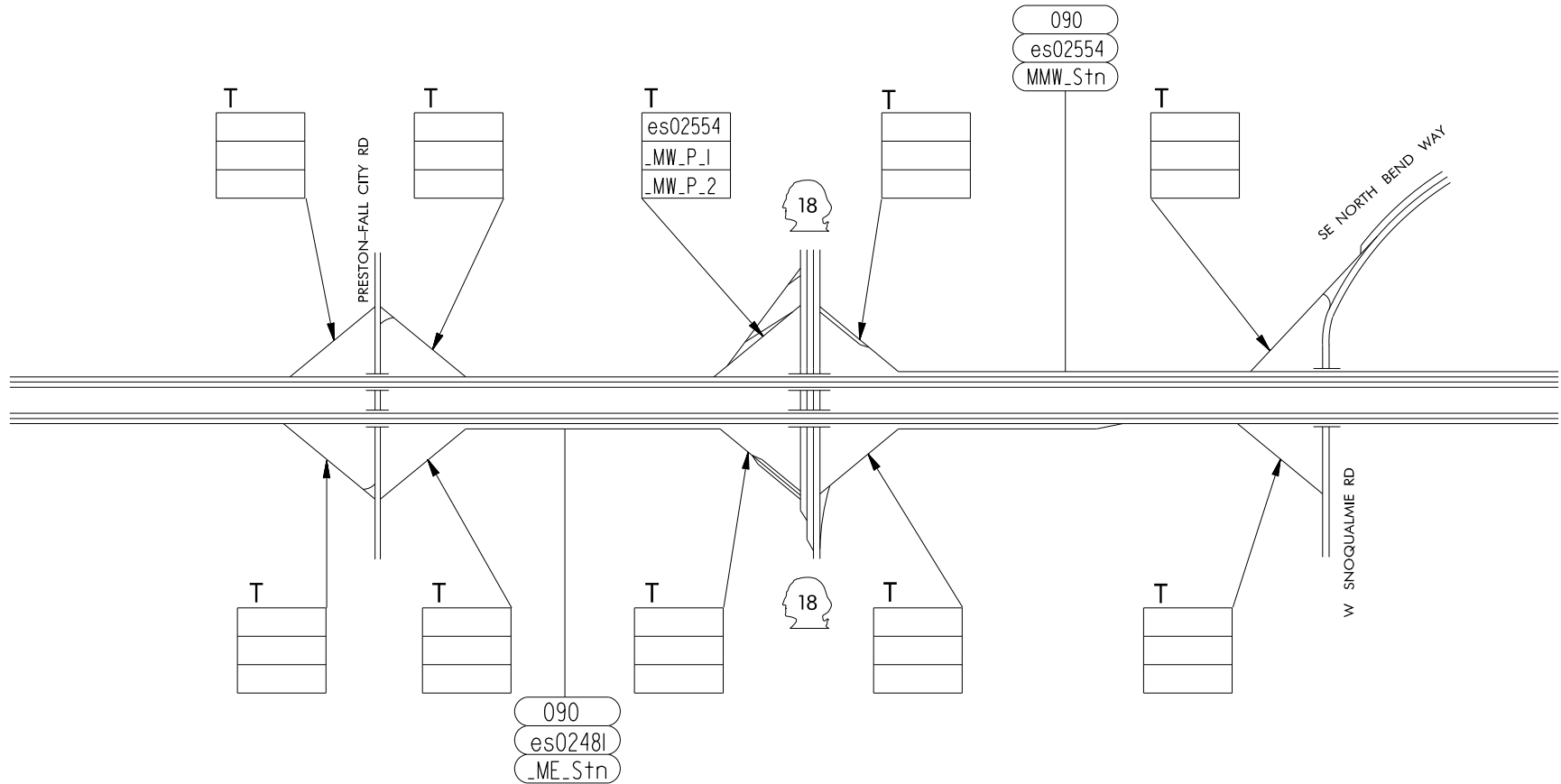
S  
090  
es01880  
\_ME\_Stn

S  
090  
es01941  
\_ME\_Stn

EXIT 22  
PRESTON-  
FALL CITY RD

EXIT 25  
SR 18

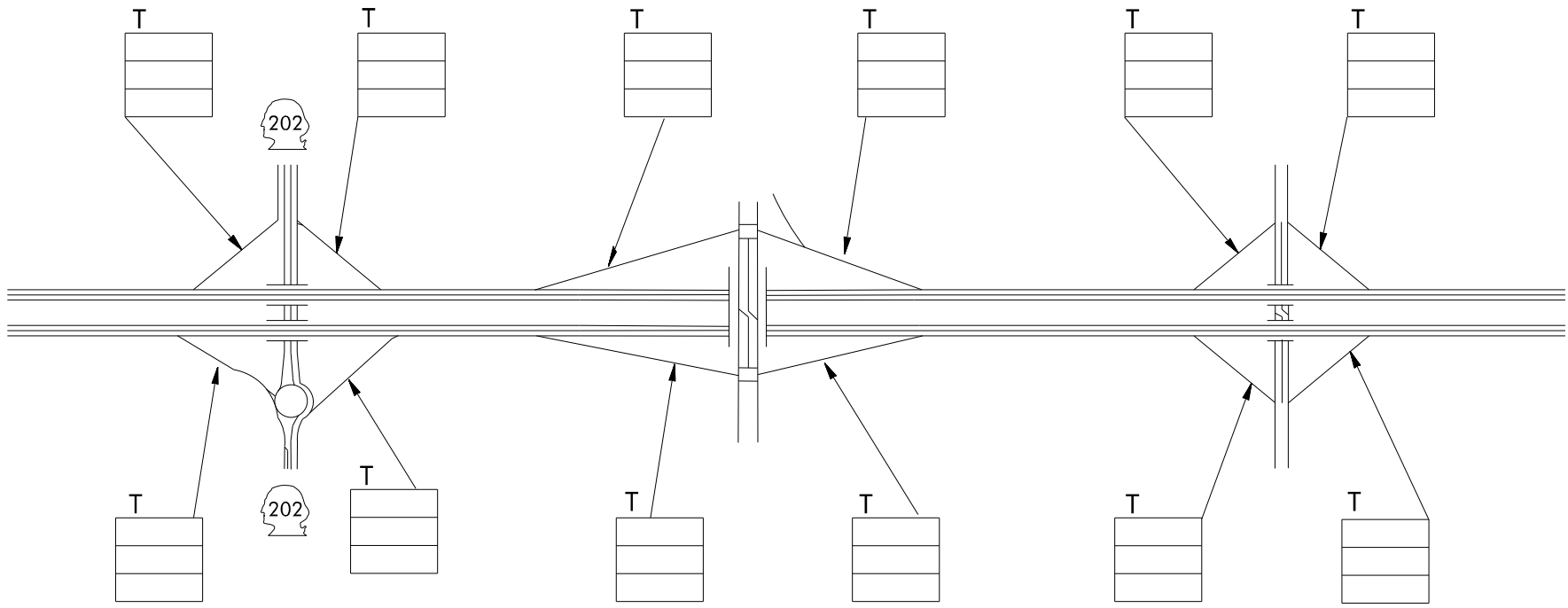
EXIT 27  
SE NORTH BEND WAY



EXIT 31  
SR 202

EXIT 32  
436TH AVE SE

EXIT 34  
EDGEWICK ROAD



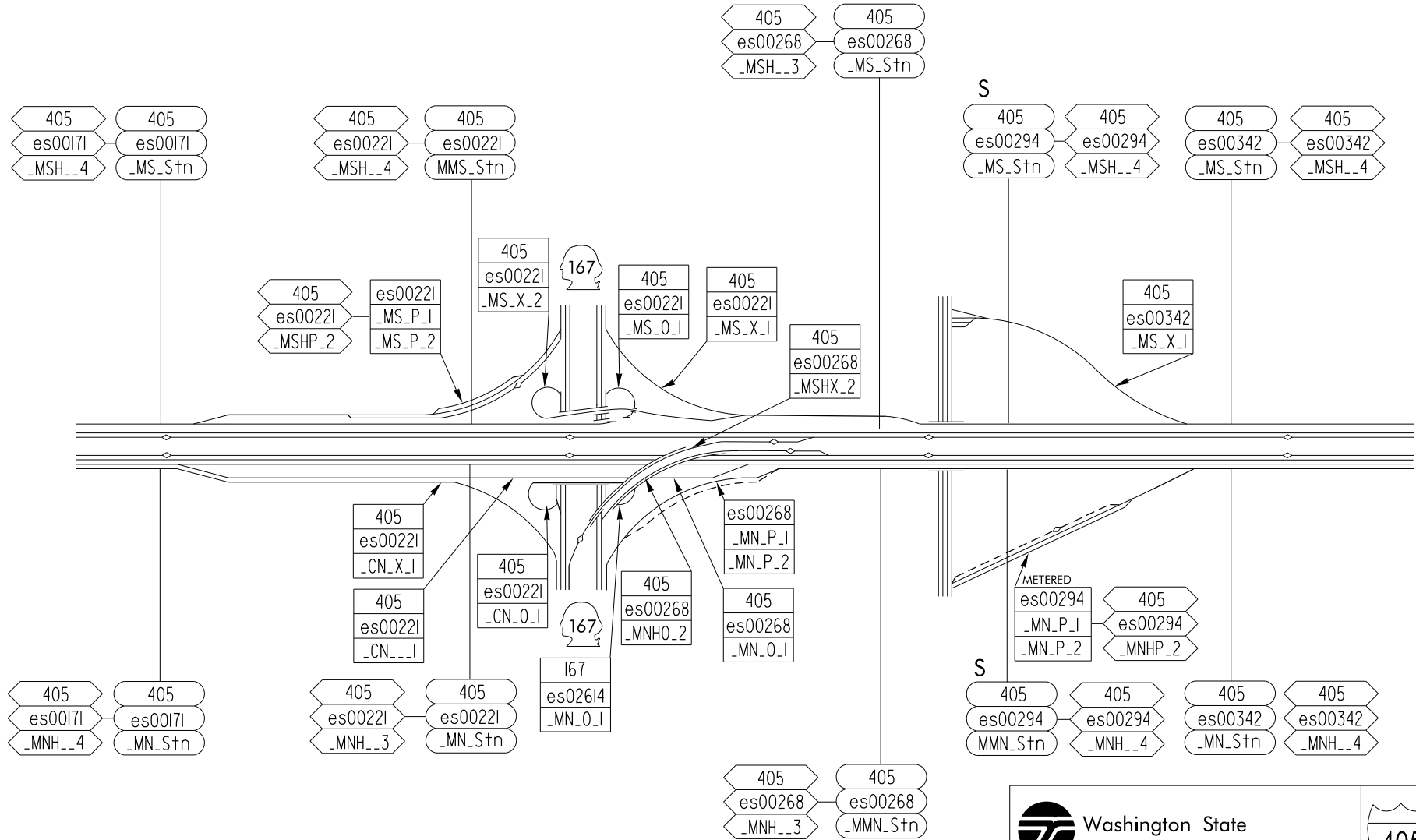


POWELL AVE SW

EXIT 2  
SR 167  
RAINIER AVE S / VALLEY FWY

TALBOT RD  
SR 515

S 9TH ST

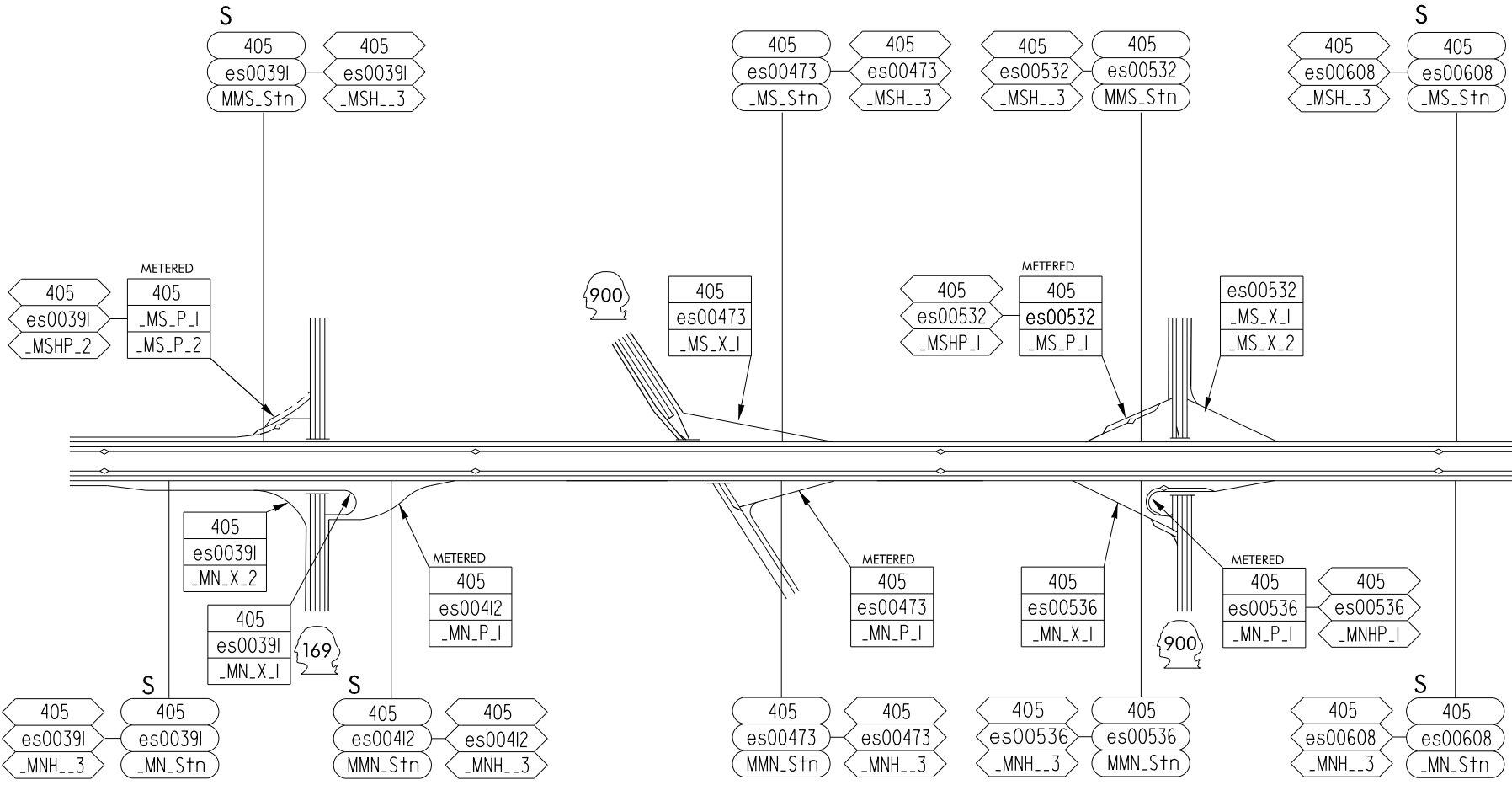
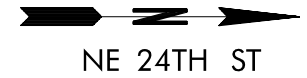




EXIT 4  
SR 169  
MAPLE VALLEY RD

EXIT 4  
SR 900  
SUNSET BLVD

EXIT 5  
SR 900  
NE PARK DR



EXIT 6

NE 30TH ST

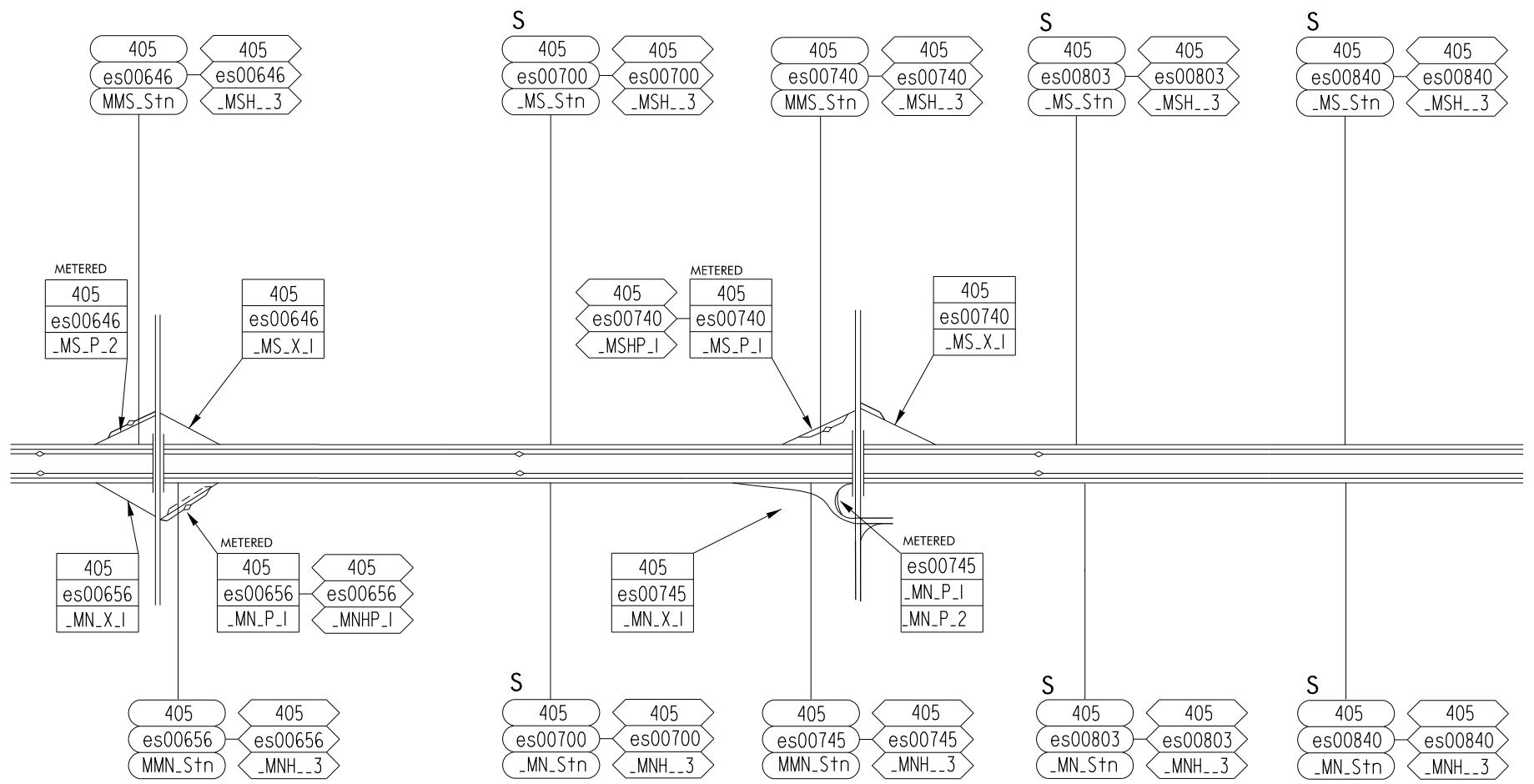
EXIT 7

NE 37TH ST  
KENNYDALE HILL

NE 44TH ST

SE 72ND ST

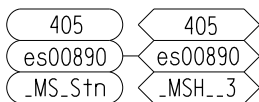
SE 64TH ST





SE 59TH ST

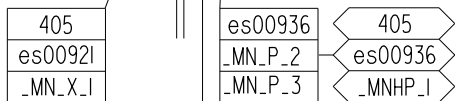
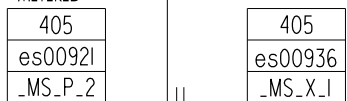
S



EXIT 9

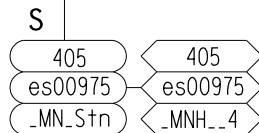
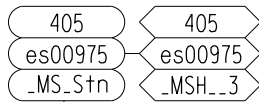
SE 52ND ST  
112TH AVE SE

METERED



SE 47TH ST

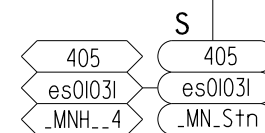
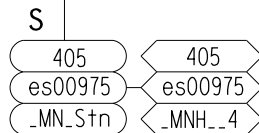
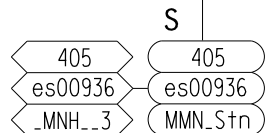
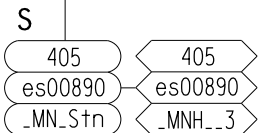
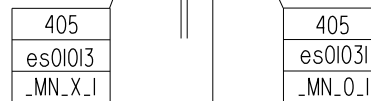
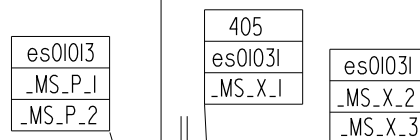
S



EXIT 10

COAL CREEK PKWY

S



Washington State  
Department of Transportation



5  
OF  
16



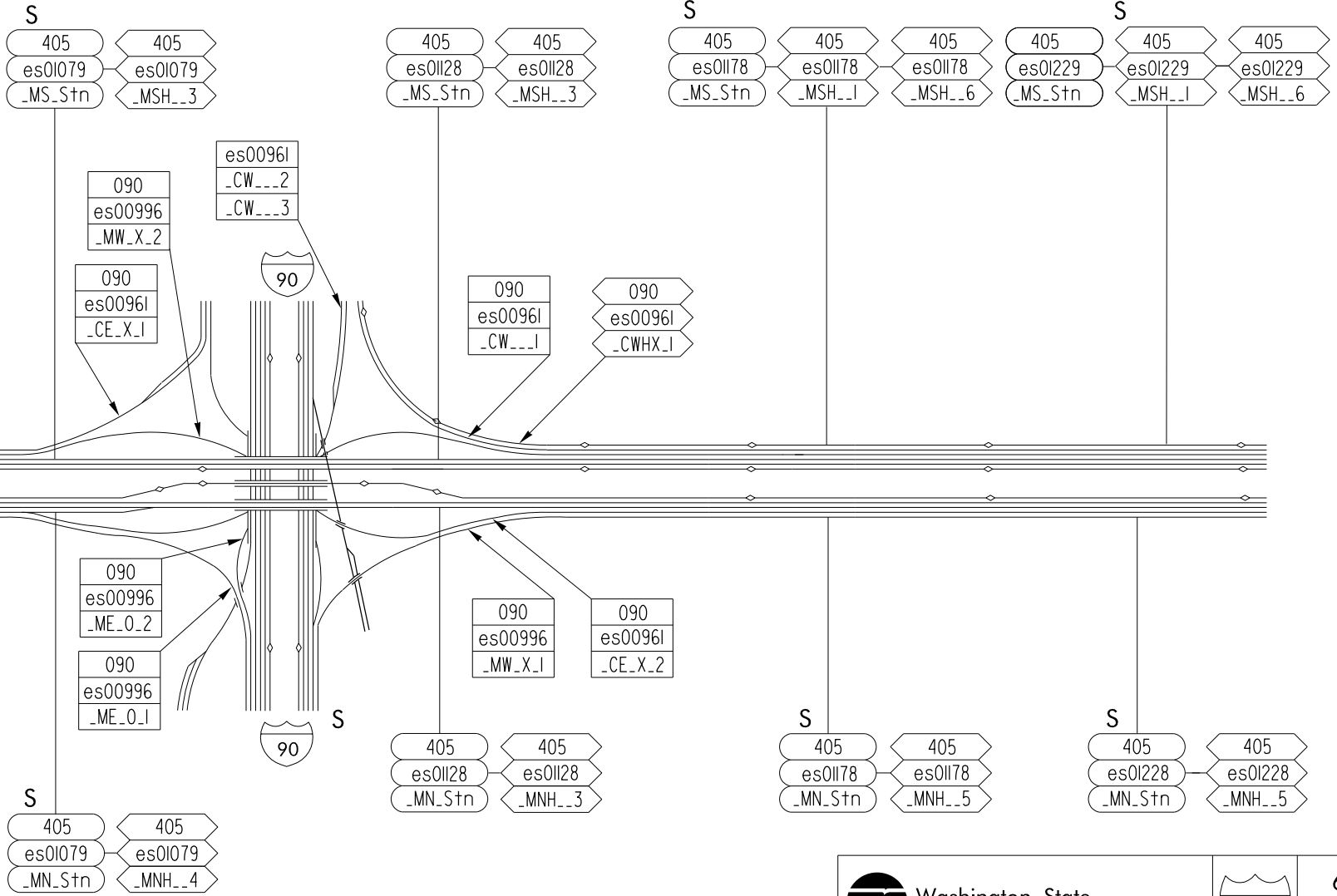
SE 39TH ST

EXIT 11

I-90

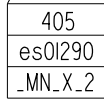
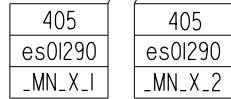
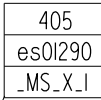
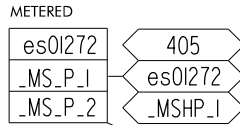
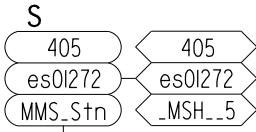
SE 24TH ST

SE 17TH ST

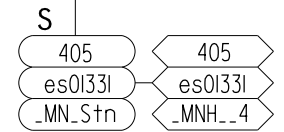
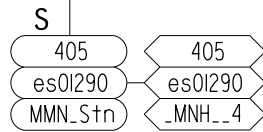
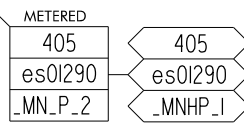


EXIT 12  
SE 8TH ST

MAIN ST



116th Ave SF



Washington State  
Department of Transportation



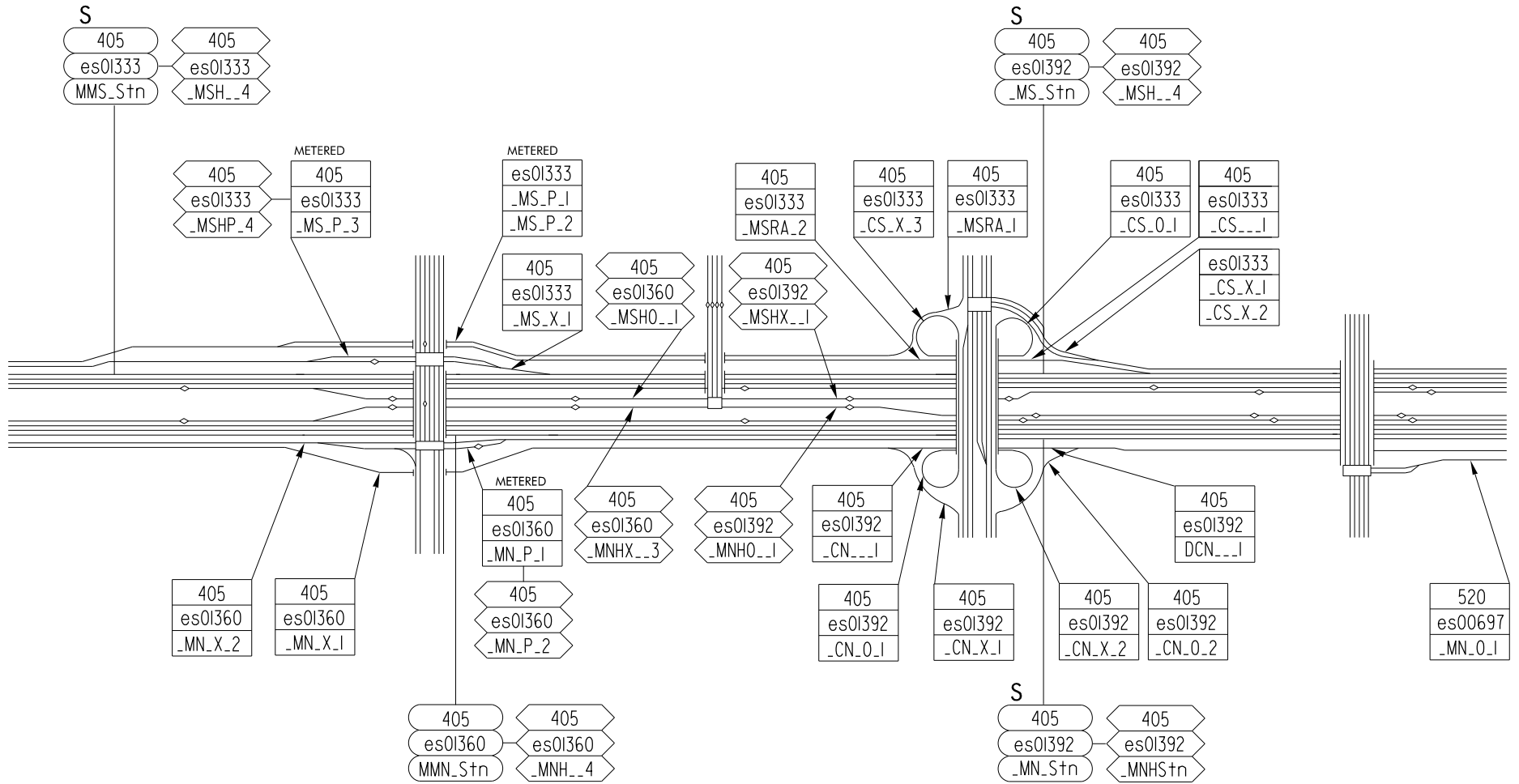
7  
OF  
16

EXIT 13A  
NE 4TH ST

HOV ONLY EXIT  
NE 6TH ST

EXIT 13B  
NE 8TH ST

NE 10TH ST



EXIT 14

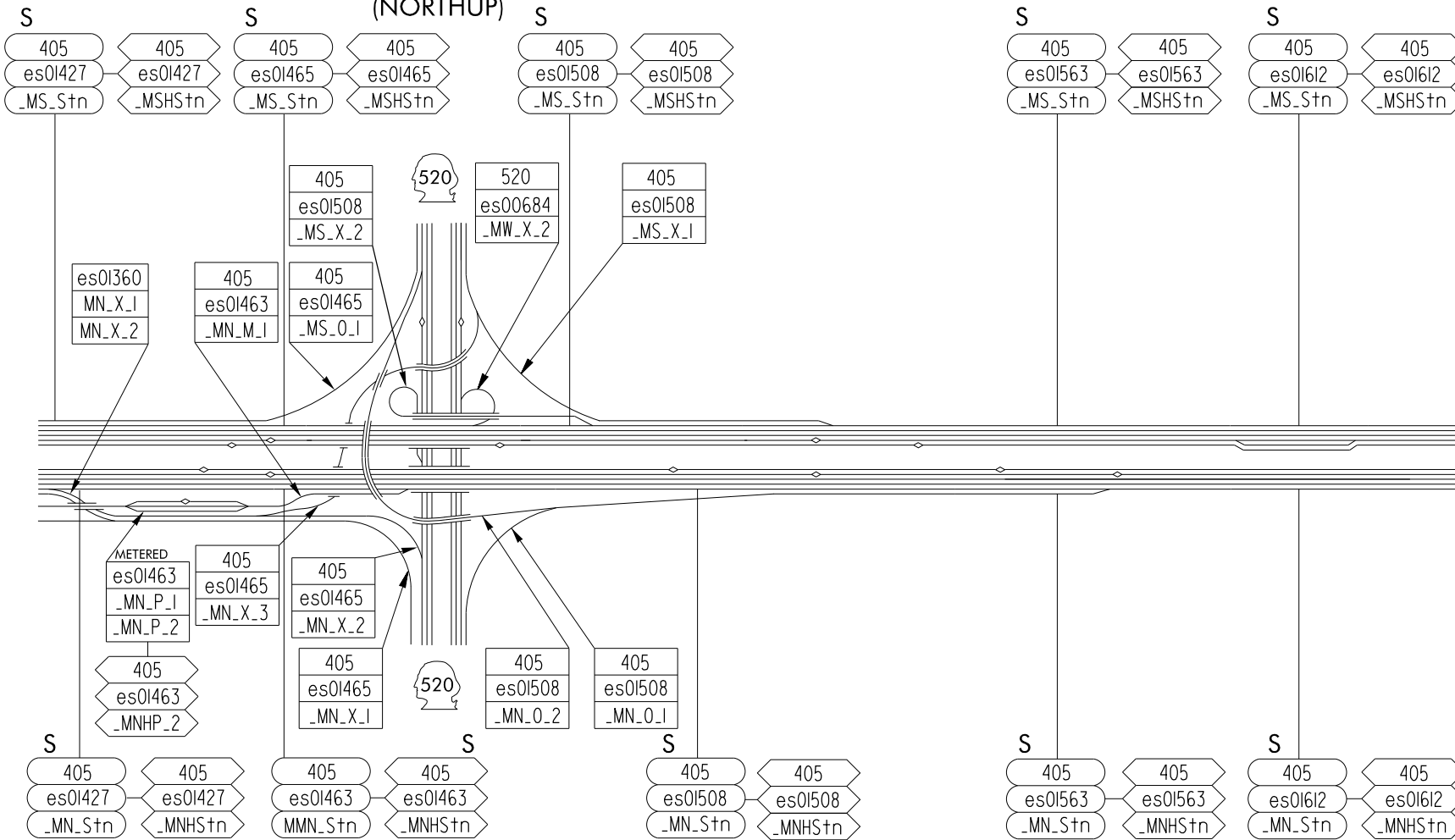
NE 14TH ST

SR 520  
(NORTHUP)

NE 28TH ST

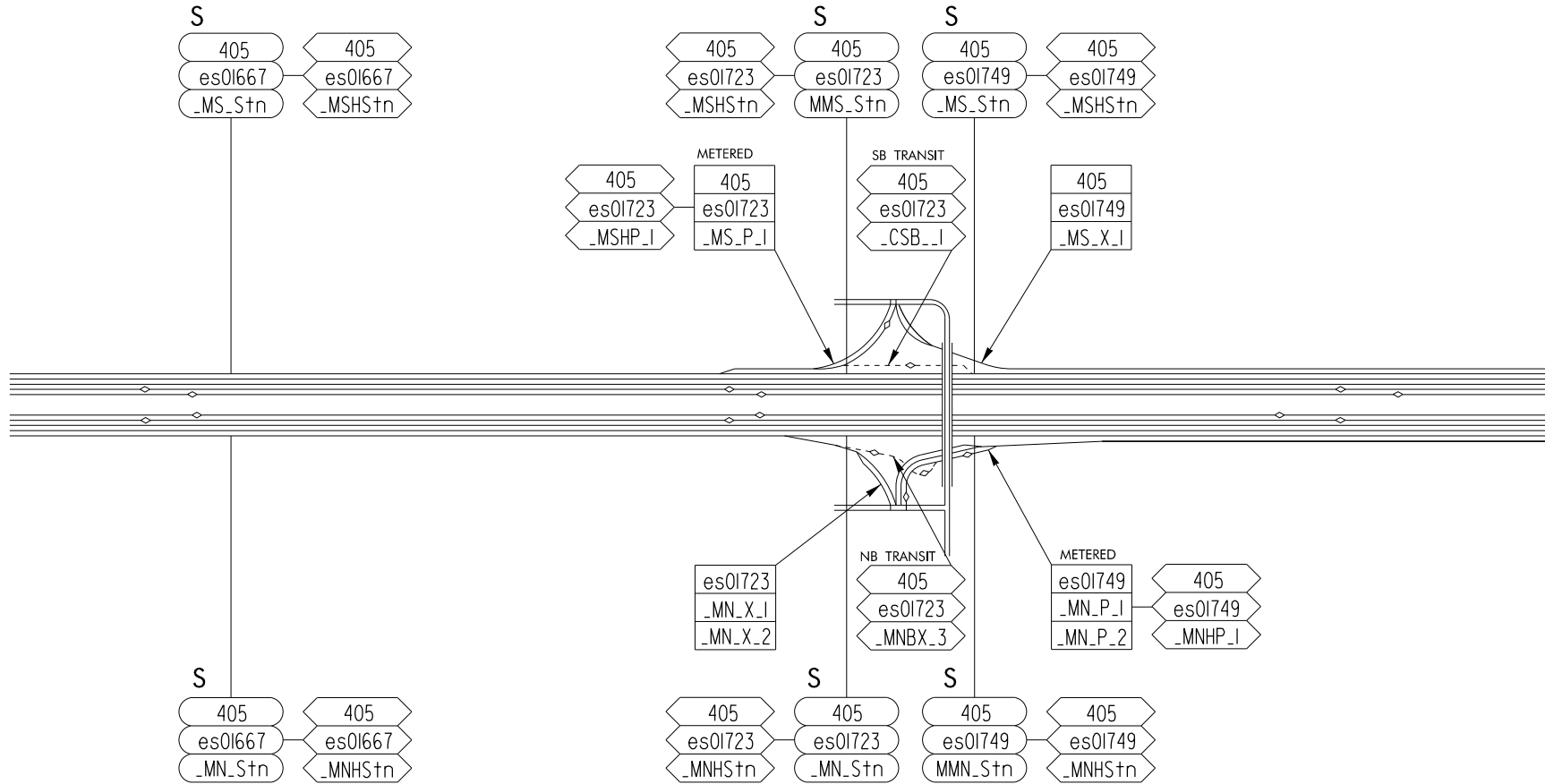
NE 37TH ST

NE 46TH ST



NE 57TH ST

EXIT 17  
NE 70TH PL



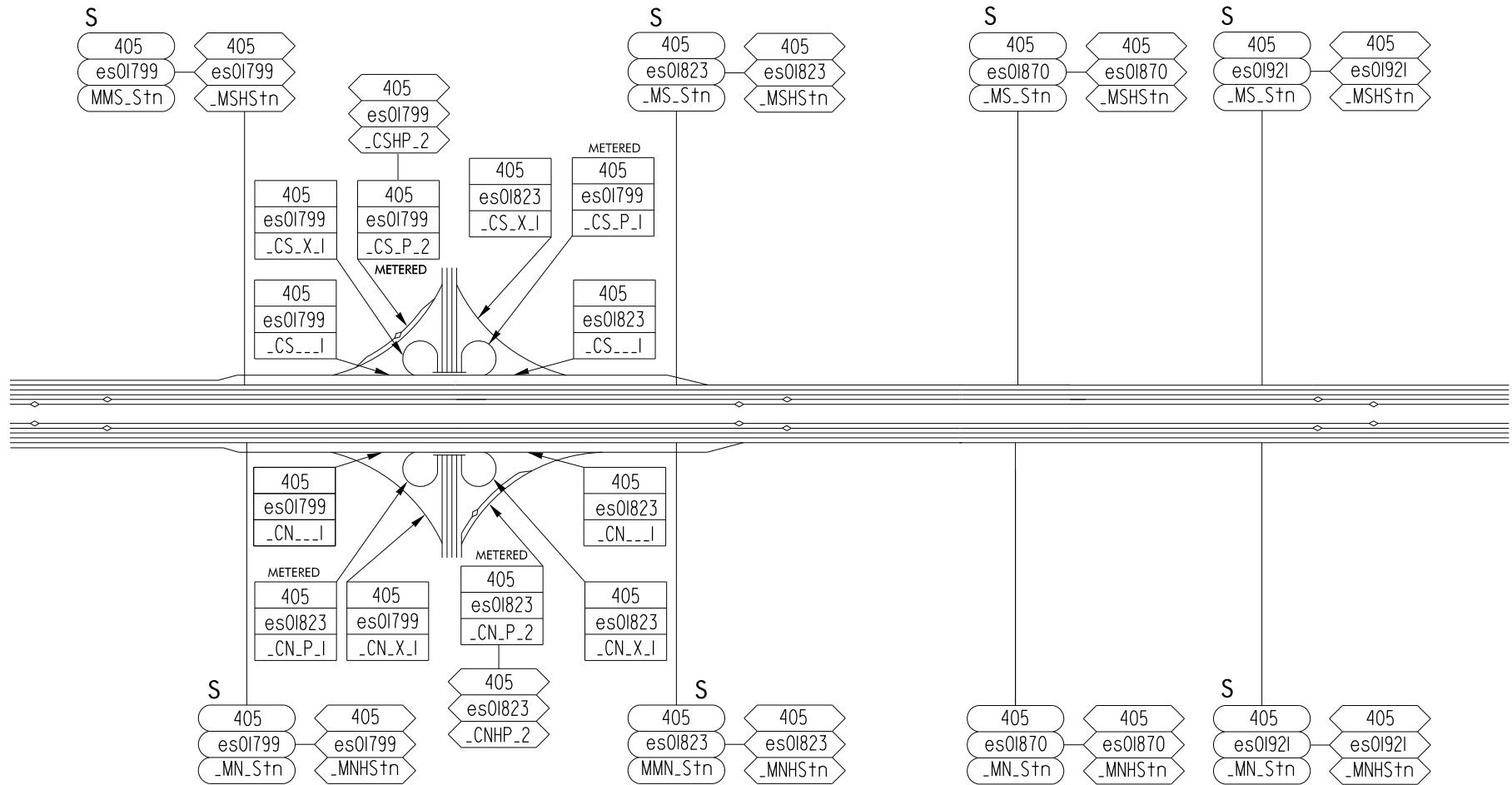




EXIT 18  
NE 85TH ST

NE 97TH ST

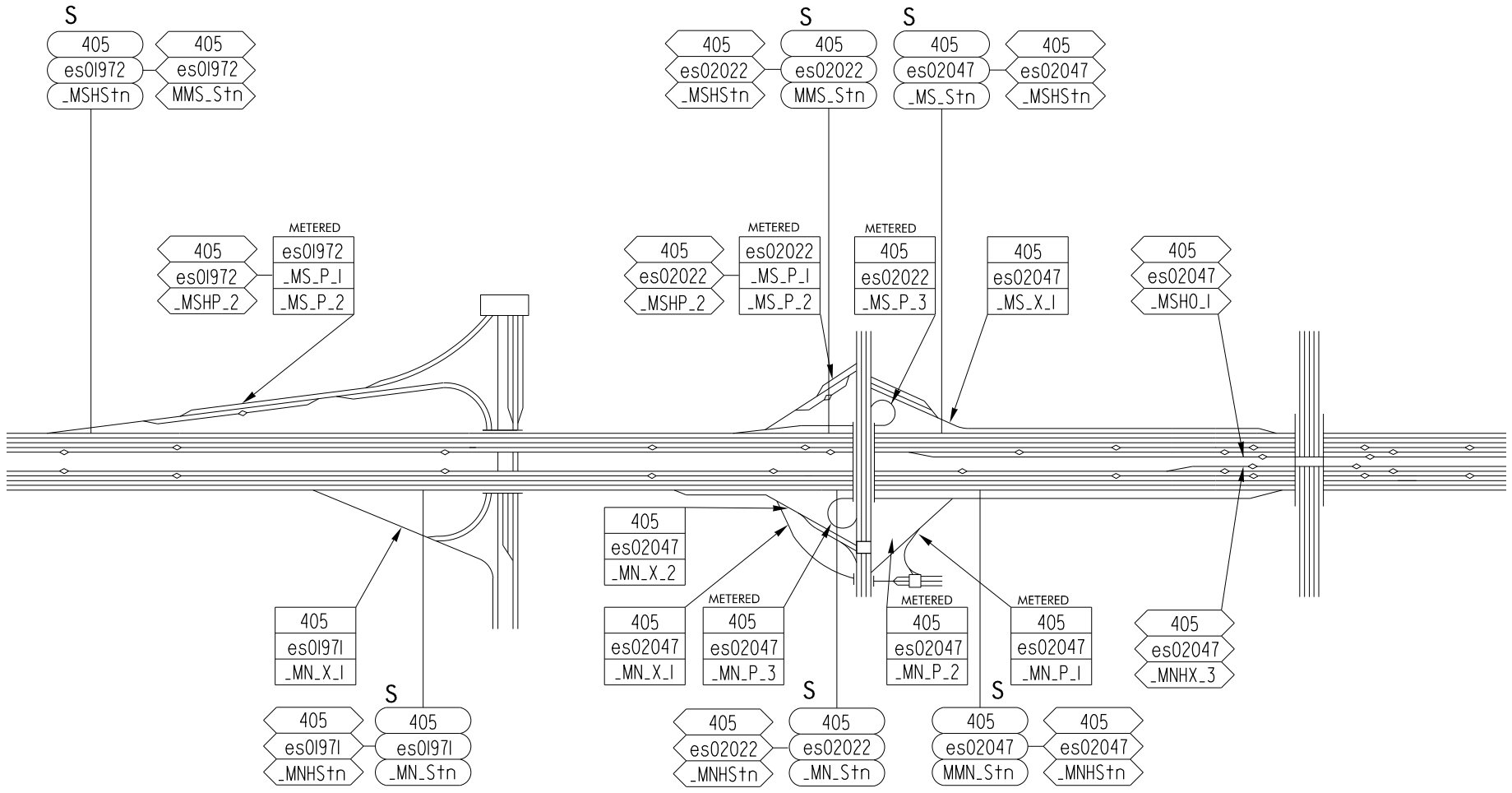
NE 106TH ST

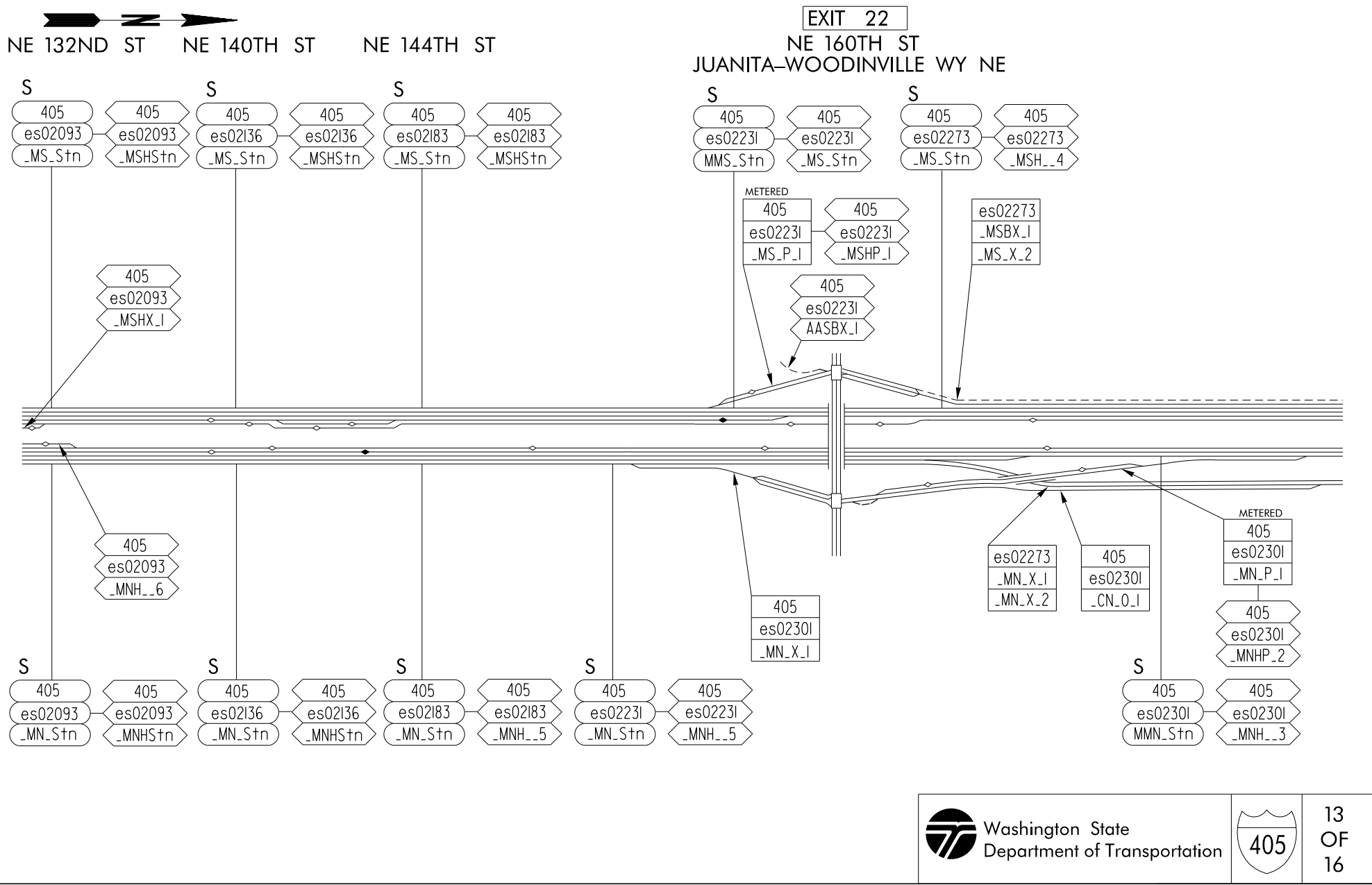


EXIT 20A  
NE 116TH ST

EXIT 20\20B  
NE 124TH ST  
TOTEM LAKE BLVD

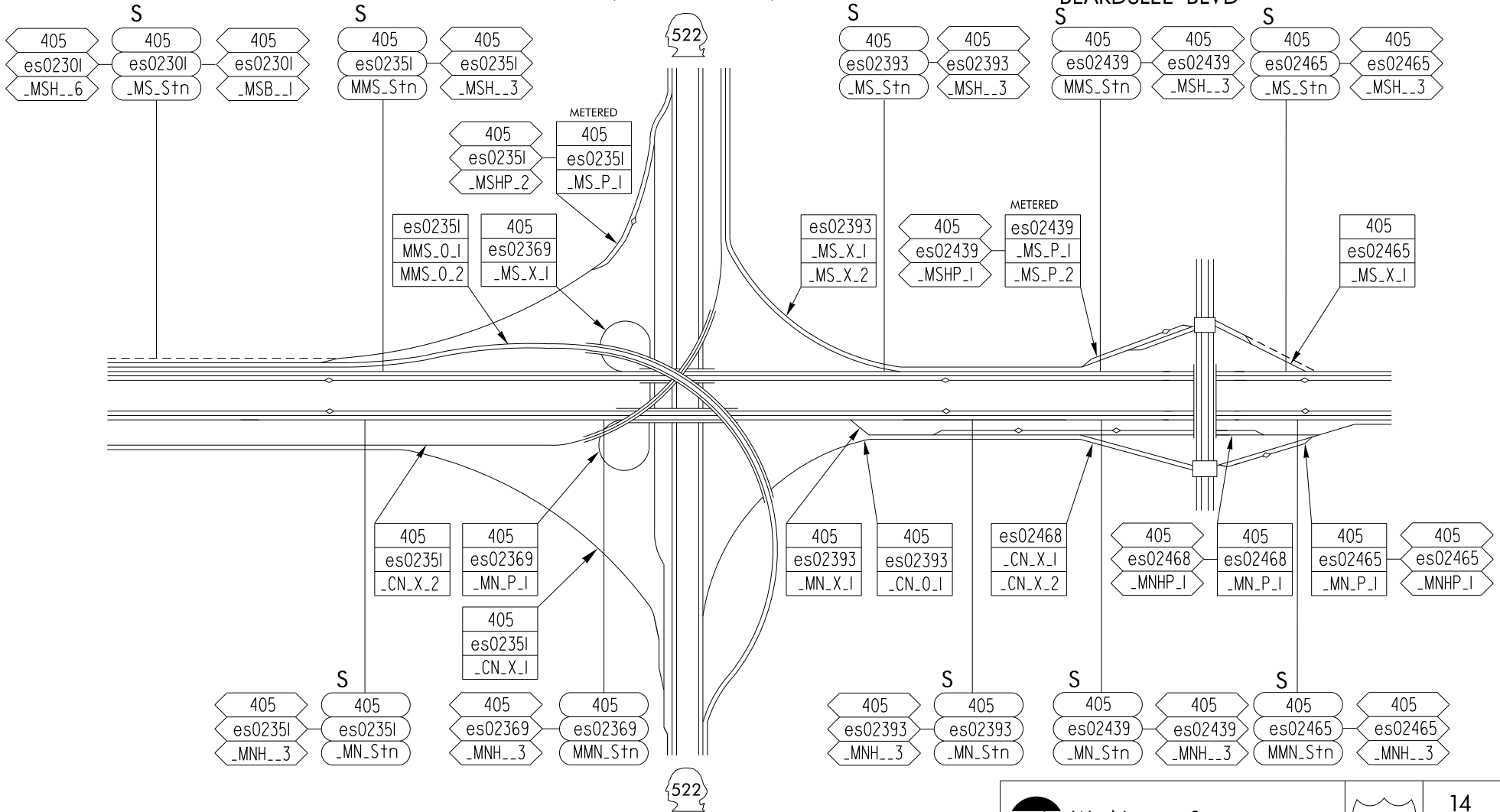
NE 128TH ST

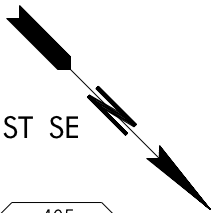




EXIT 23  
SR 522  
(WOODINVILLE)

EXIT 24  
NE 195TH ST  
BEARDSLEE BLVD





EXIT 26

SR 527

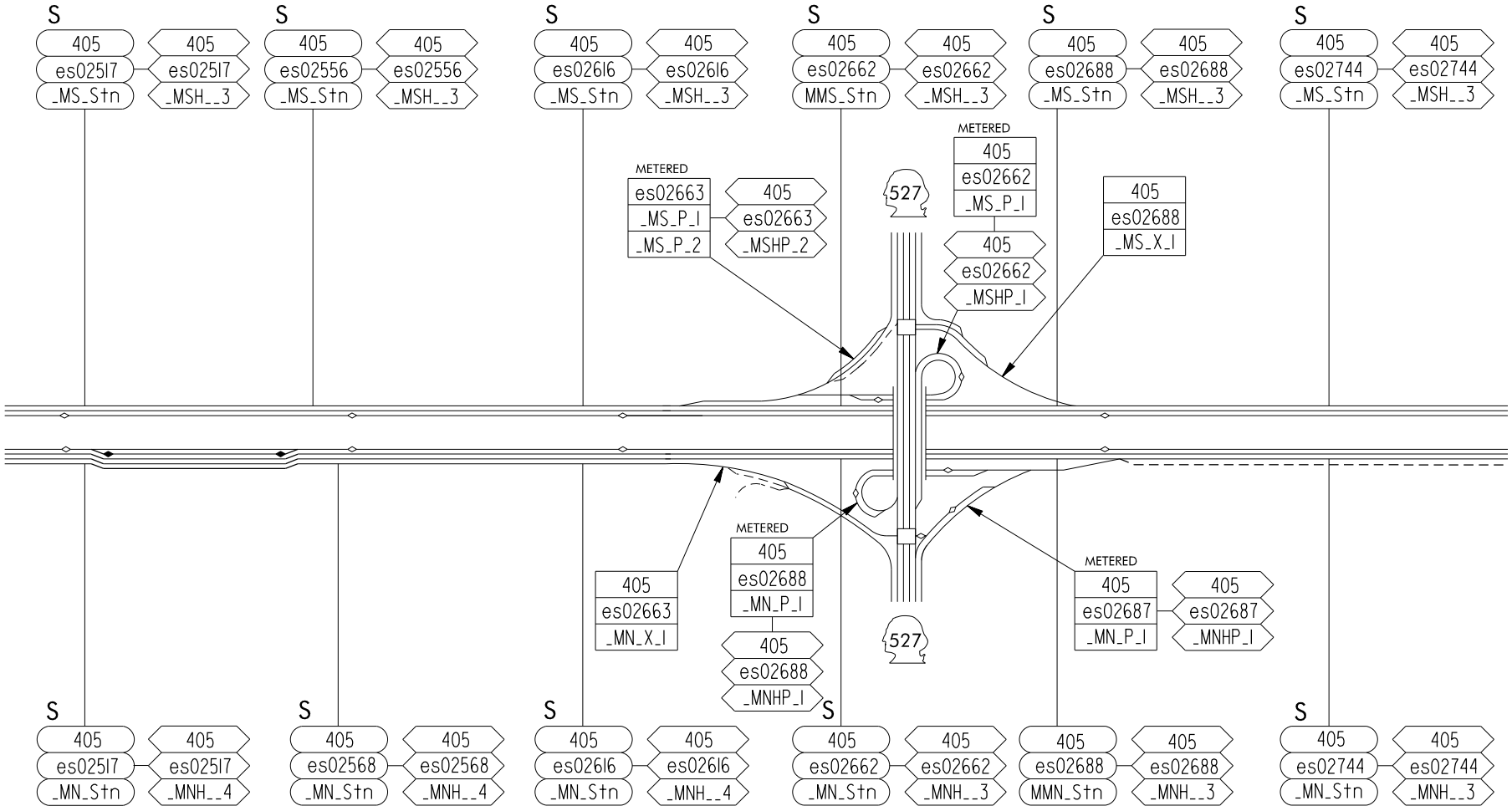
242ND ST SE

236TH ST SE

230TH ST SE

BOTHELL - EVERETT HWY

216TH ST SE



Washington State  
Department of Transportation



15  
OF  
16

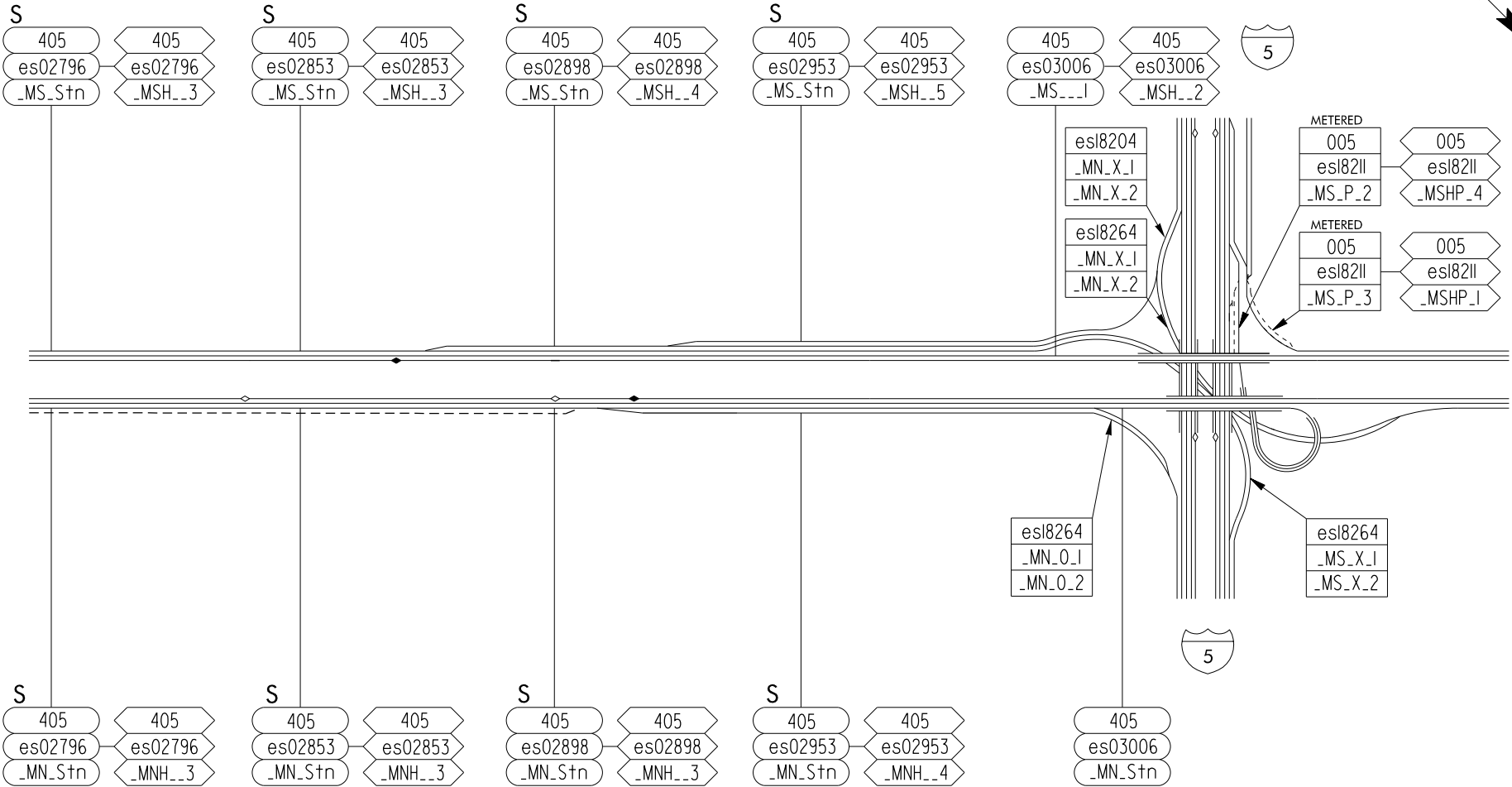
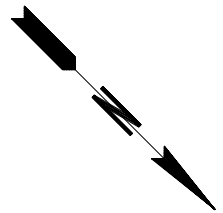
208TH ST SE

200TH ST SE

DAMSON RD

FILBERT RD  
SR 524

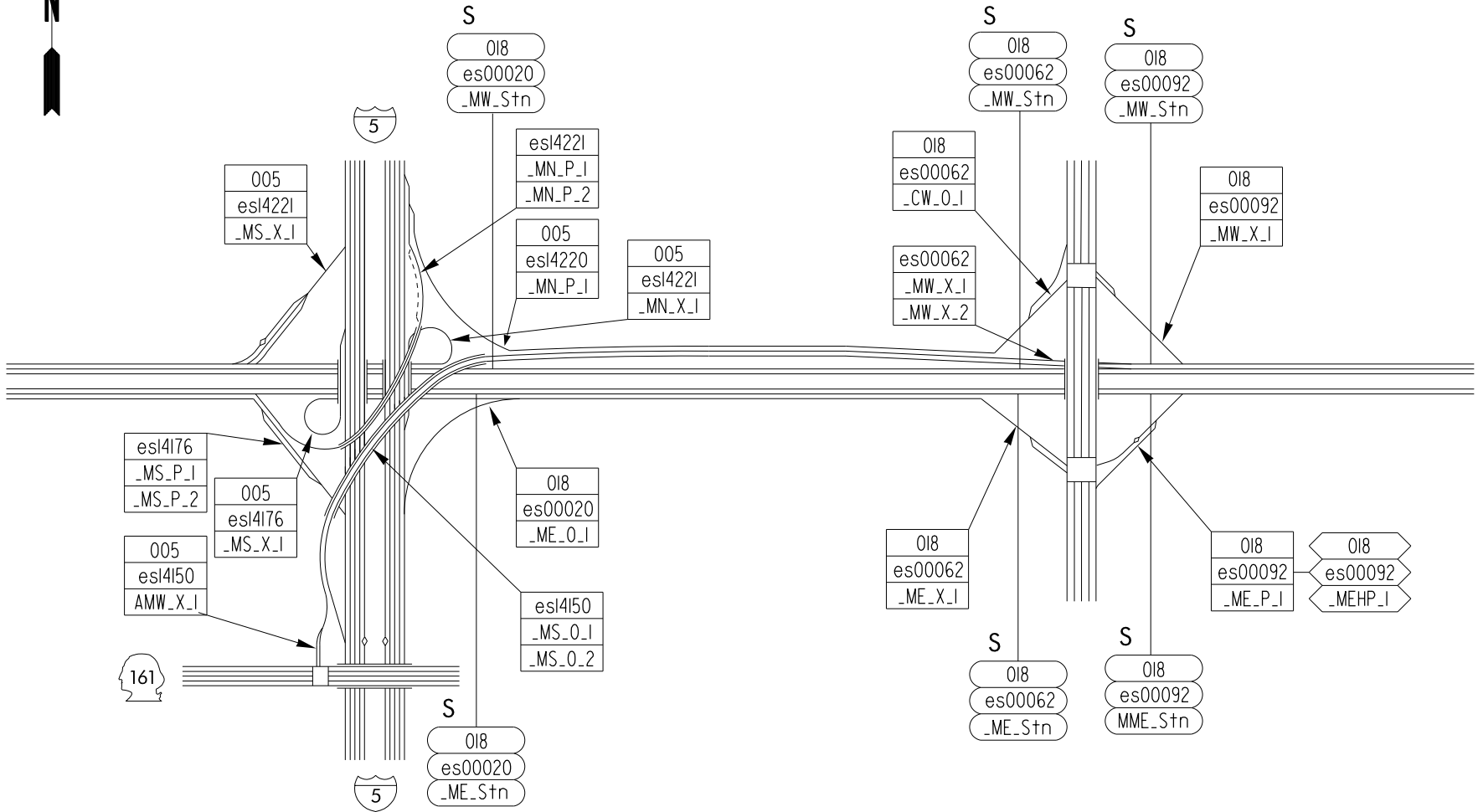
I-5  
(Lynnwood)





I-5

WEYERHAEUSER WAY S  
32ND AVE S









"C" ST

"A" ST

AUBURN WY  
SR 164

"V" ST

S  
018  
es00366  
MMW\_Stn

018  
es00366  
\_MWHP\_I  
es00366  
\_MW\_P\_I  
\_MW\_P\_2

S  
018  
es00409  
MMW\_Stn

S  
018  
es00523  
\_MW\_Stn

018  
es00409  
\_MW\_P\_I

164

018  
es00425  
\_MW\_X\_I

018  
es00366  
\_MW\_X\_I

018  
es00366  
\_ME\_X\_I

018  
es00366  
\_ME\_O\_I

018  
es00425  
\_ME\_X\_I

018  
es00425  
\_ME\_P\_I

S  
018  
es00366  
\_ME\_Stn

164

S  
018  
es00425  
MME\_Stn

S  
018  
es00523  
\_ME\_Stn



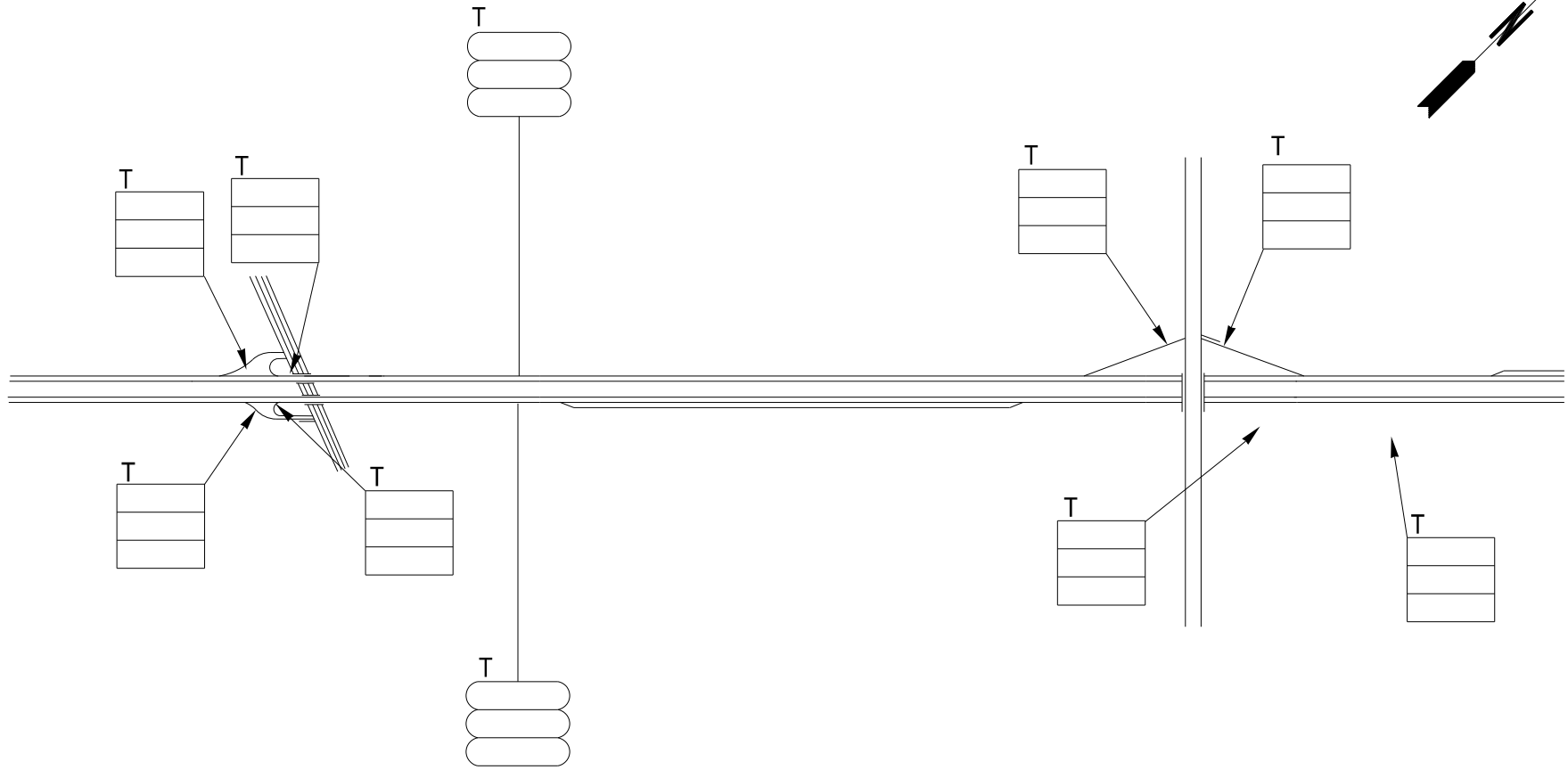
Washington State  
Department of Transportation



3  
OF  
7

AUBURN-  
BLACK DIAMOND RD

SE 304TH ST



Washington State  
Department of Transportation



18

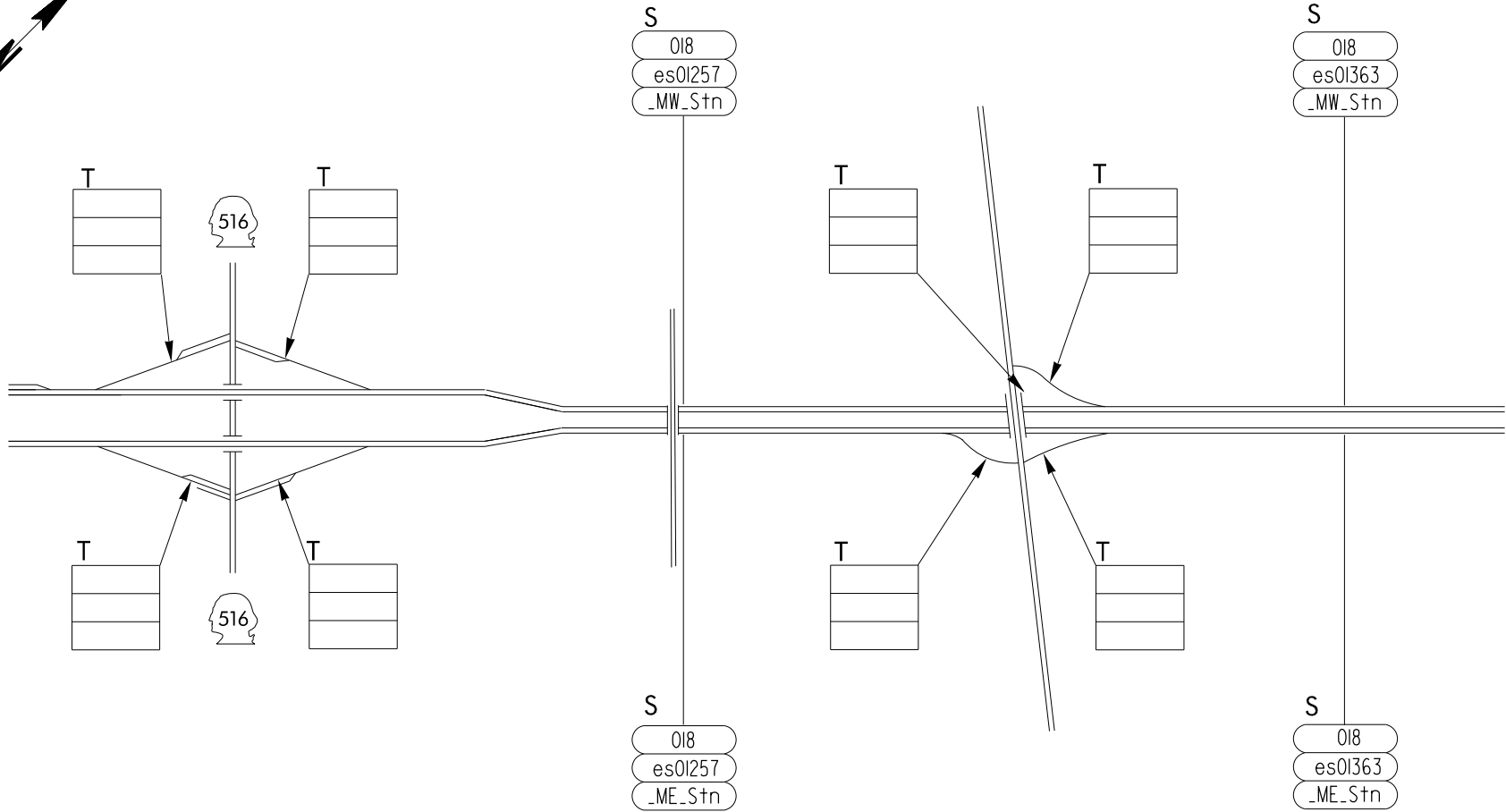
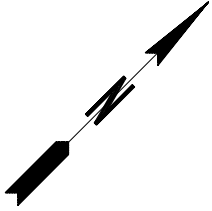
4  
OF  
7

SE 272ND ST  
SR 516

180 AVE SE

SE 256TH ST

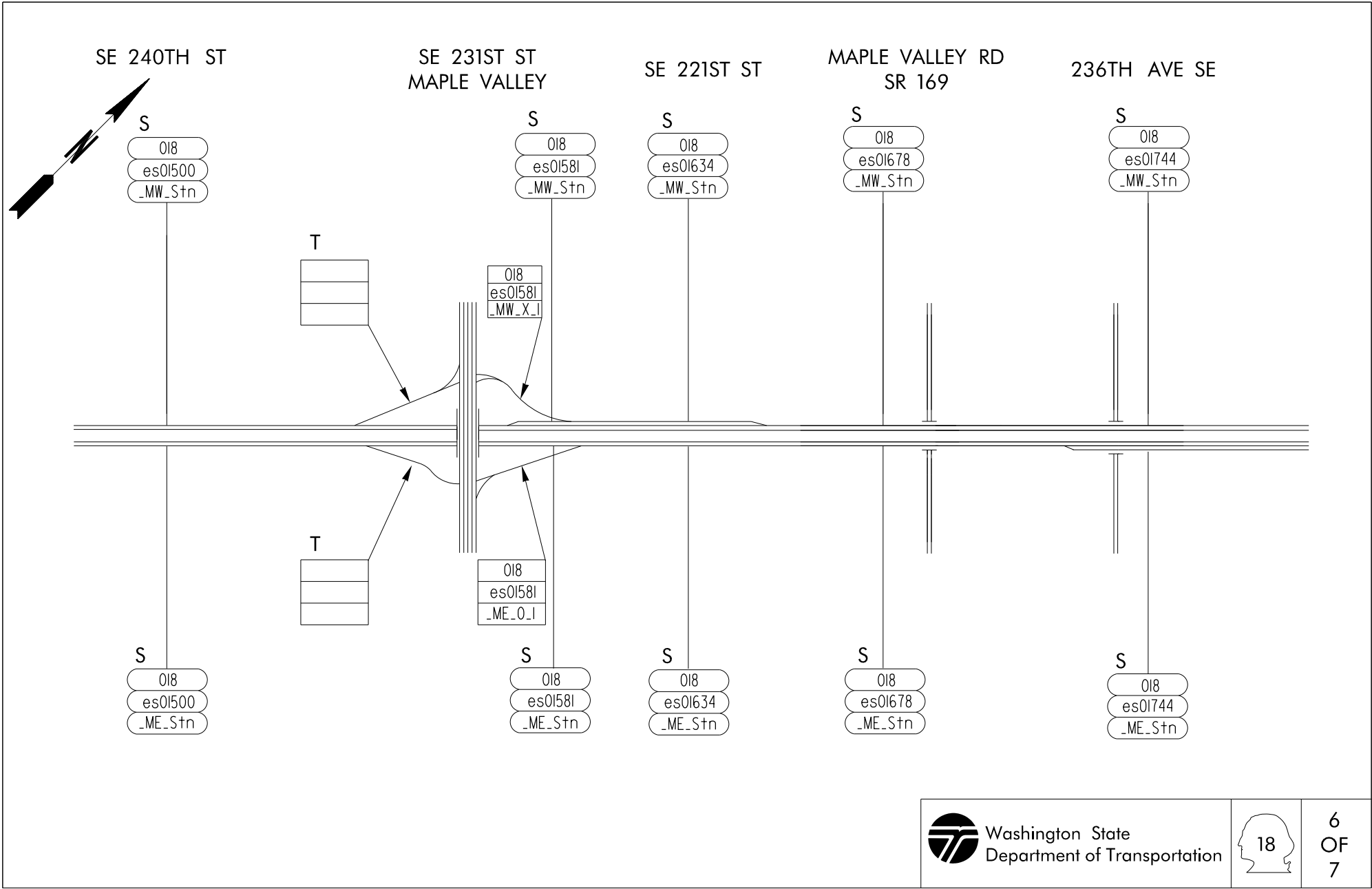
SE 252ND ST



Washington State  
Department of Transportation



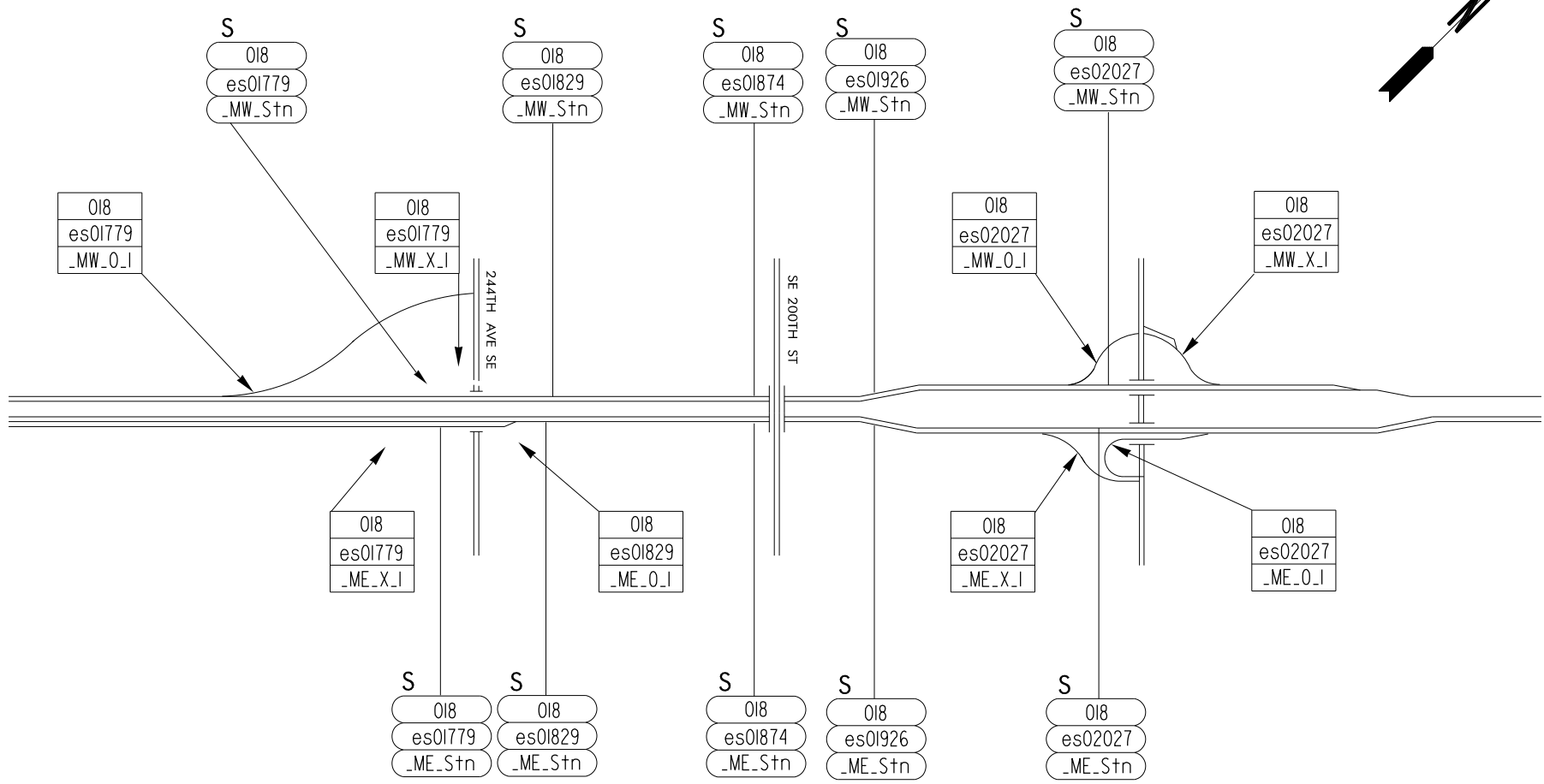
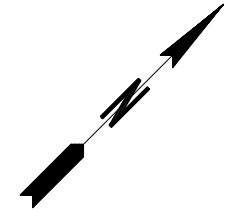
5  
OF  
7



244TH AVE SE

SE 200TH ST

ISSAQUAH-HOBART RD

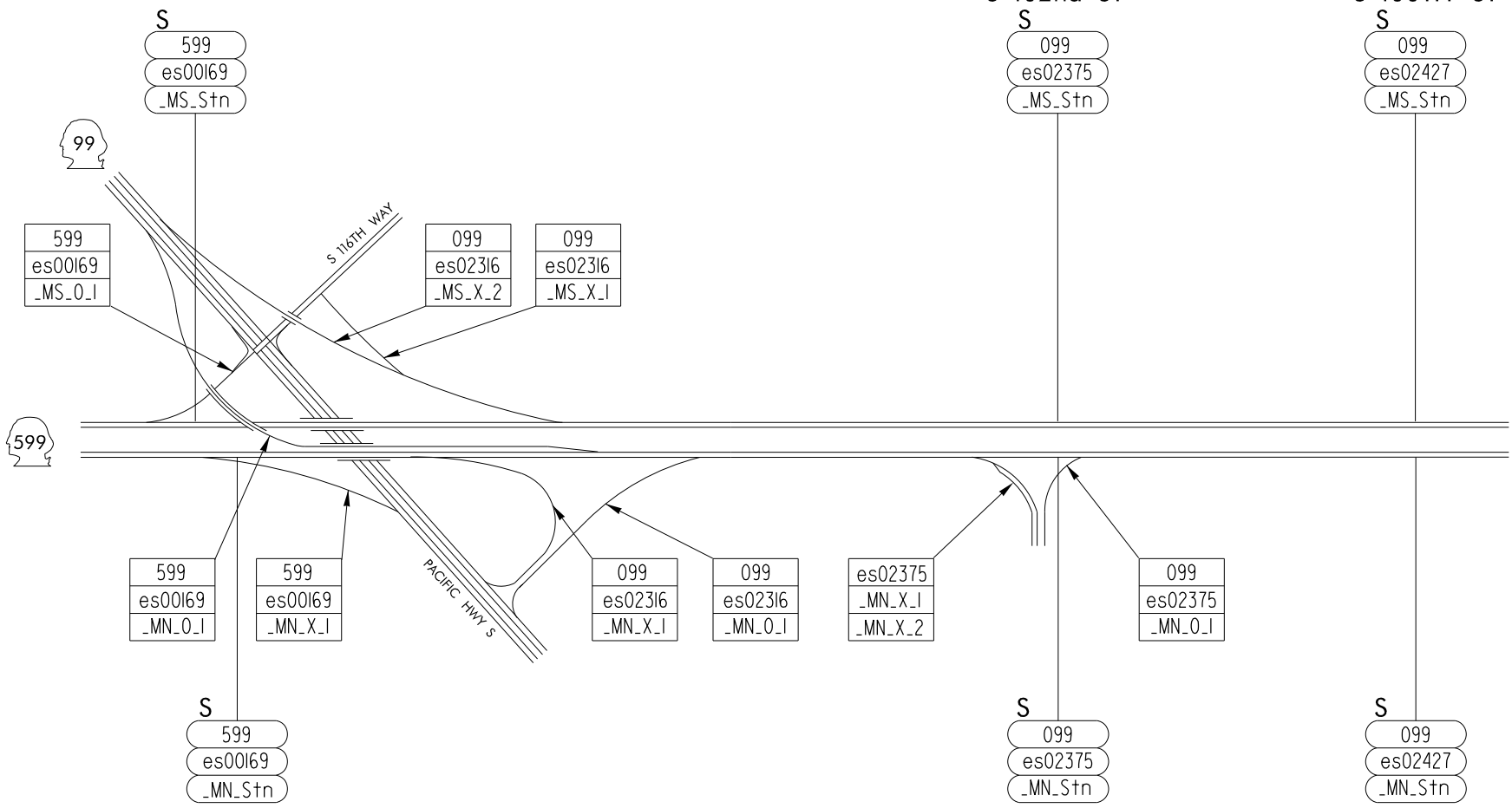




SR 599  
TUKWILLA INTERNATIONAL BLVD

S 102nd ST

S 100TH ST



Washington State  
Department of Transportation



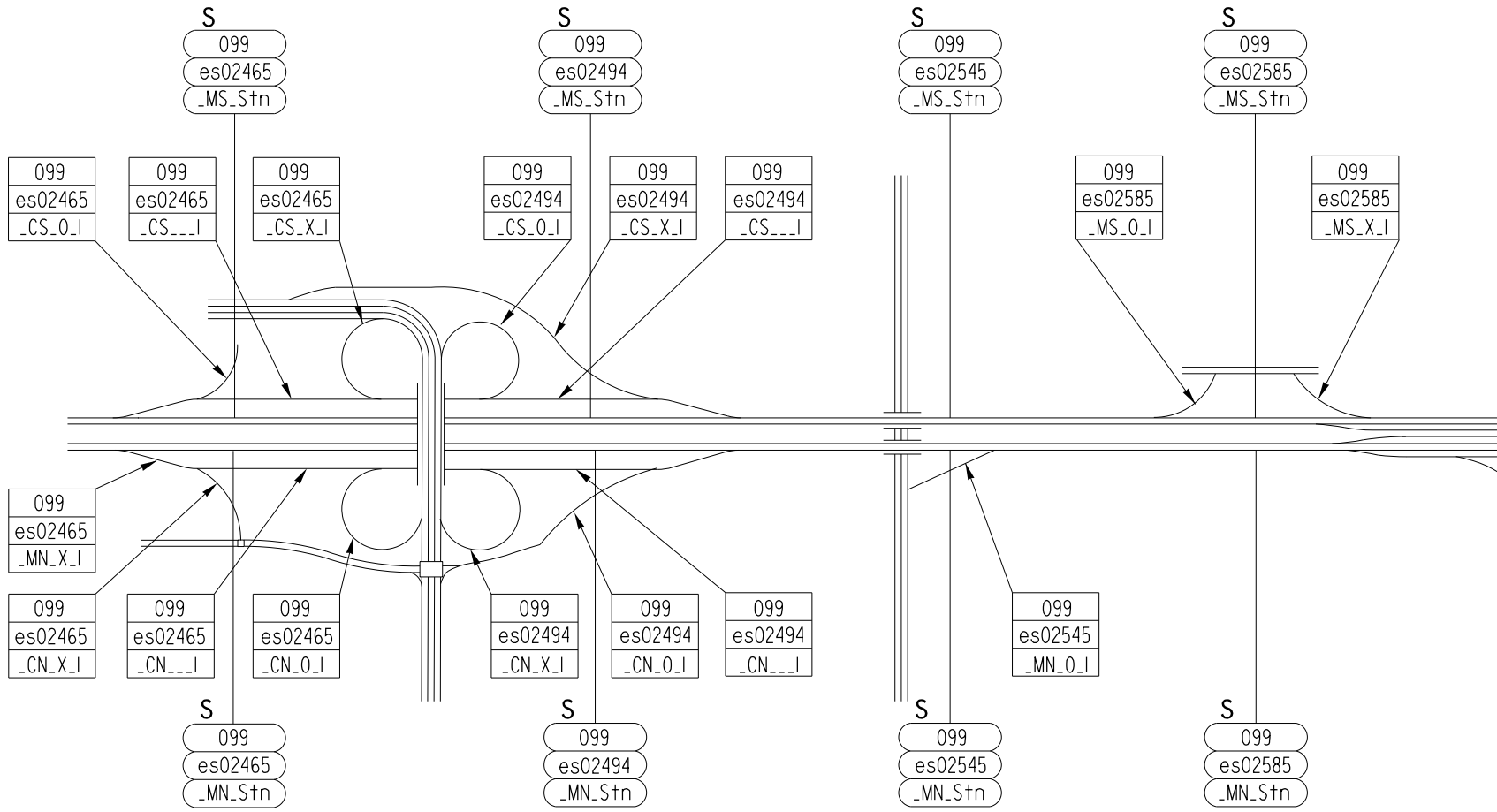
1  
OF  
5



DES MOINES MEMORIAL DR  
14TH AVE S

S CLOVERDALE ST

S KENYON ST



Washington State  
Department of Transportation

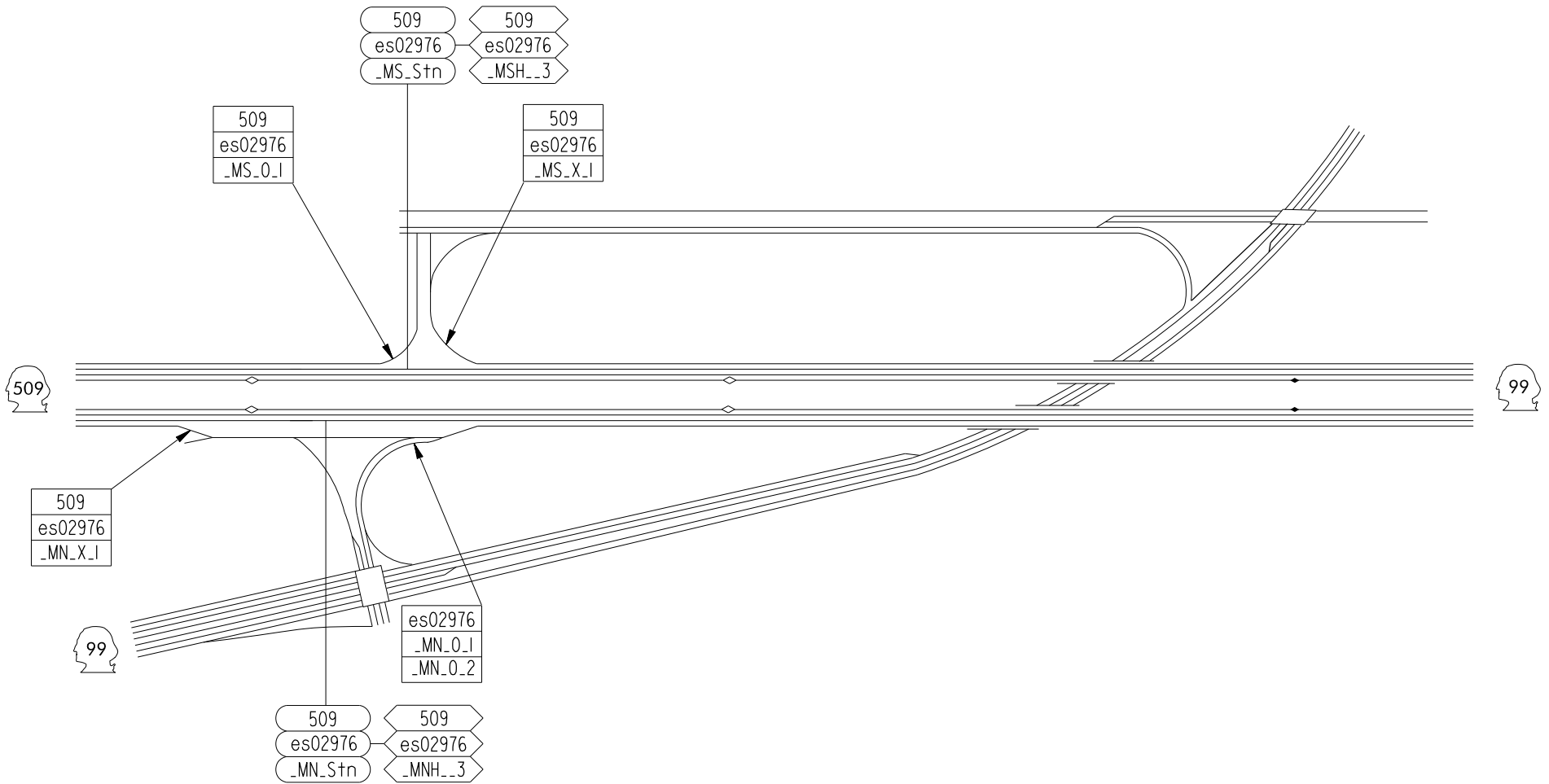


2  
OF  
5

SR 509  
S HOLDEN ST



1ST AVE BRIDGE S







S LANDER ST

ROYAL BROUGHAM

ER 2

ER 6

S  
099  
es0295I  
\_MS\_Stn

099  
es03052  
\_MS\_0\_1

S  
099  
es03052  
\_MS\_Stn

S  
099  
es03072  
\_MS\_Stn

S  
099  
es03125  
\_MS\_Stn

SR 99 Tunnel

S  
099  
es0295I  
\_MN\_Stn

es03052  
\_MNHX\_1  
\_MN\_X\_2

S  
099  
es03052  
MMN\_Stn

es03052  
\_MN\_P\_1  
\_MN\_P\_2

S  
099  
es03072  
\_MN\_Stn

S  
099  
es03125  
\_MN\_Stn



Washington State  
Department of Transportation



4  
OF  
5



ER 10

S  
099  
es03168  
\_MS\_Stn

ER 14

S  
099  
es03217  
\_MS\_Stn

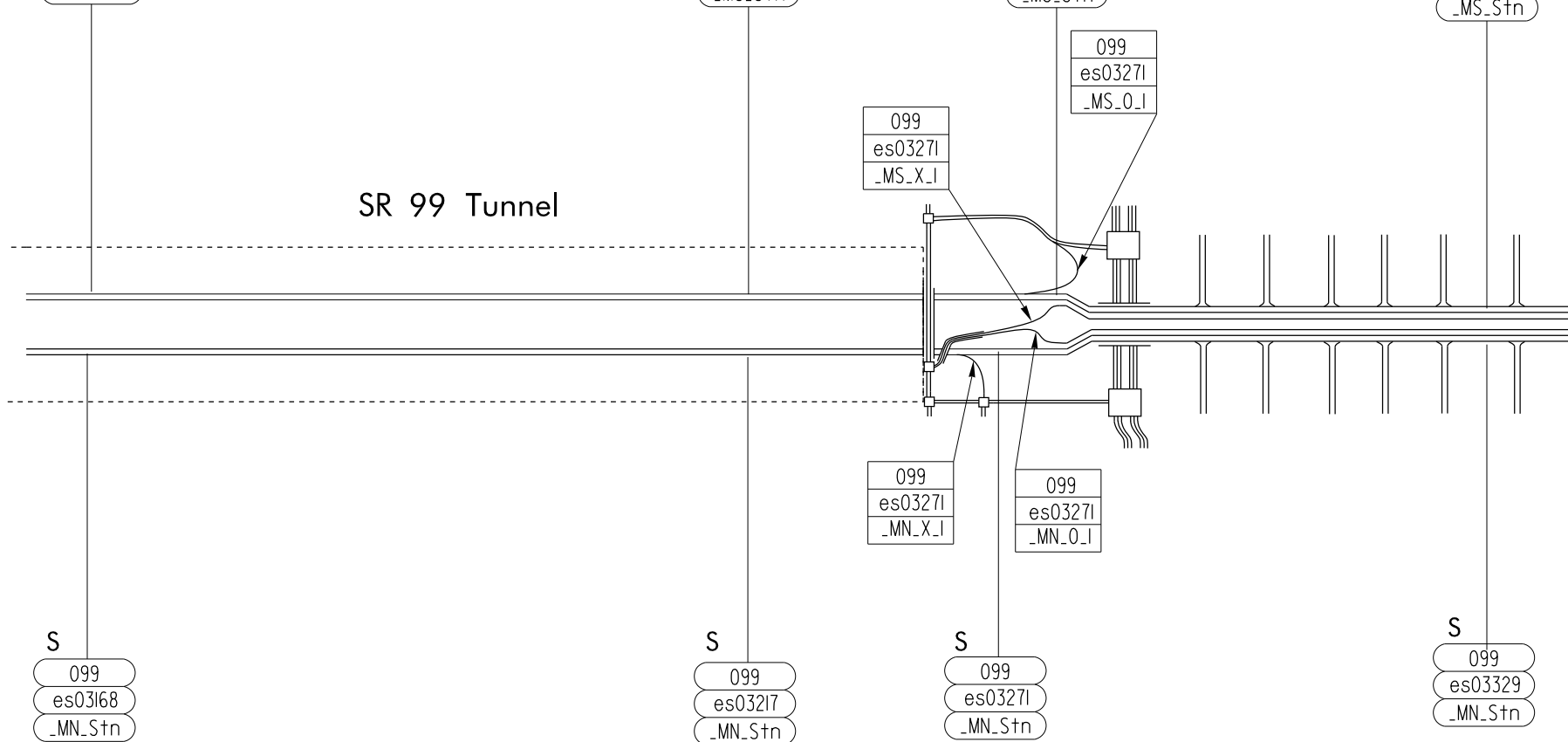
MERCER ST

S  
099  
es03271  
\_MS\_Stn

COMSTOCK ST

S  
099  
es03329  
\_MS\_Stn

SR 99 Tunnel



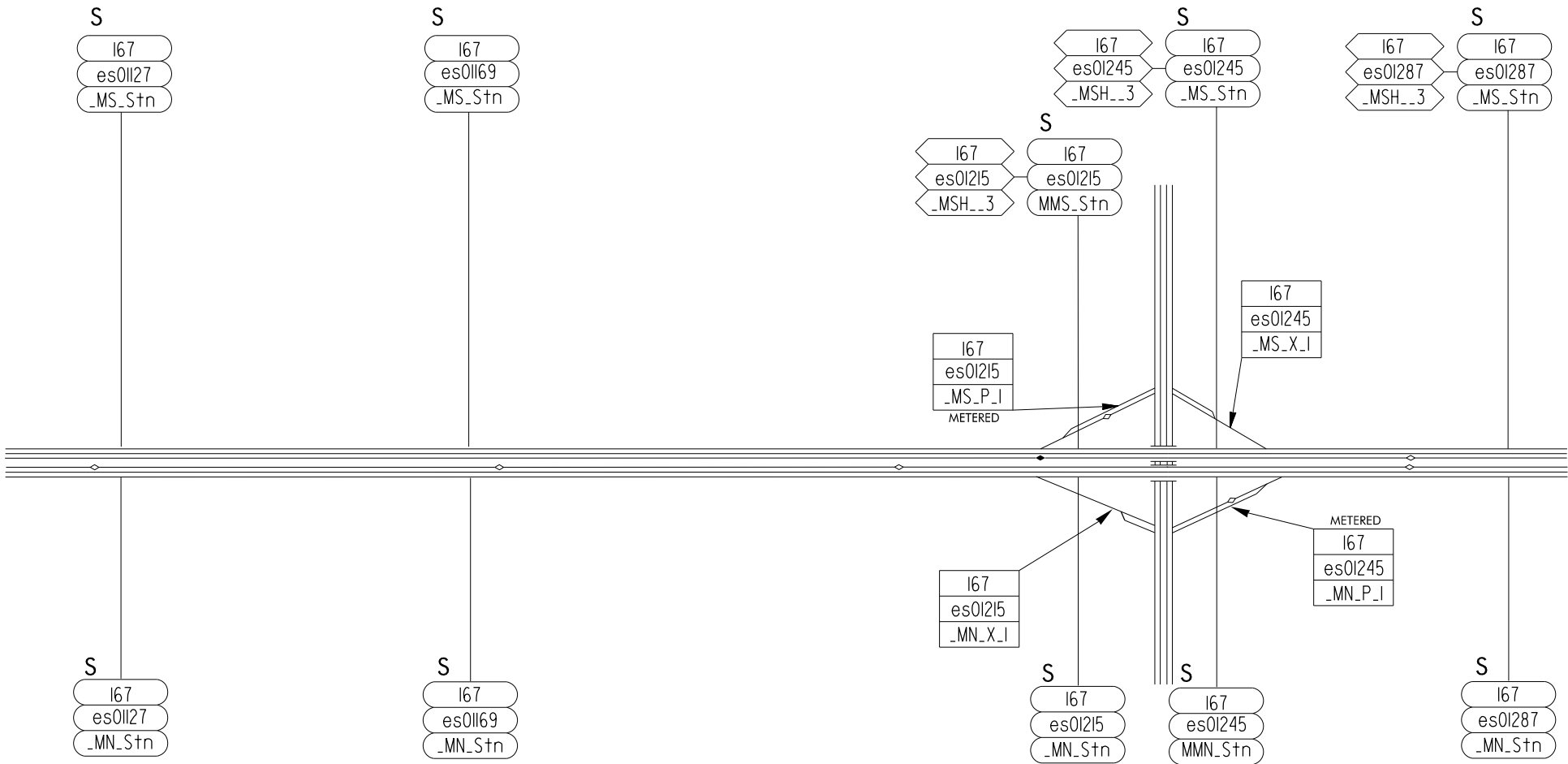
Washington State  
Department of Transportation



5  
OF  
5



Ellingson Rd



7TH Ave N

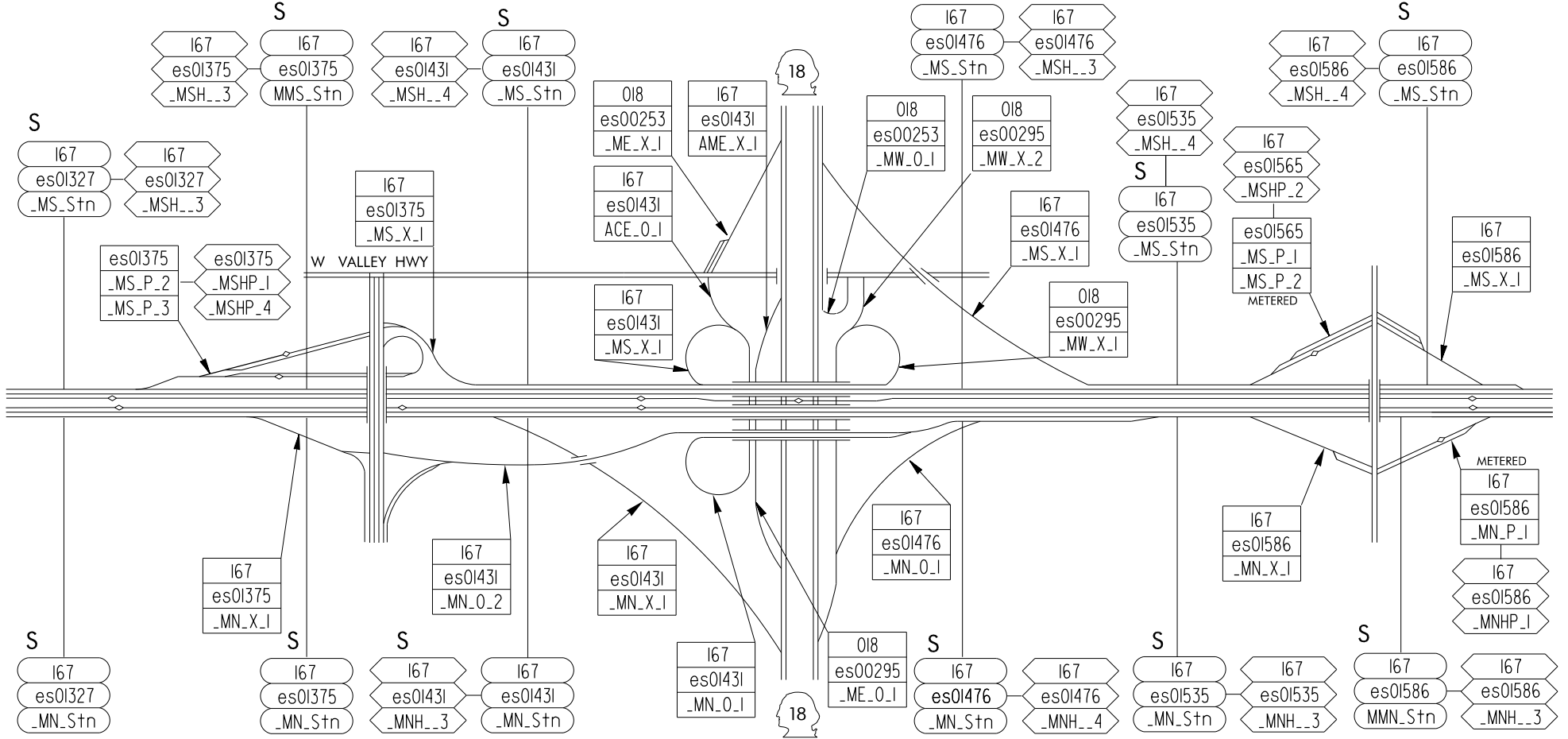
15TH ST SW

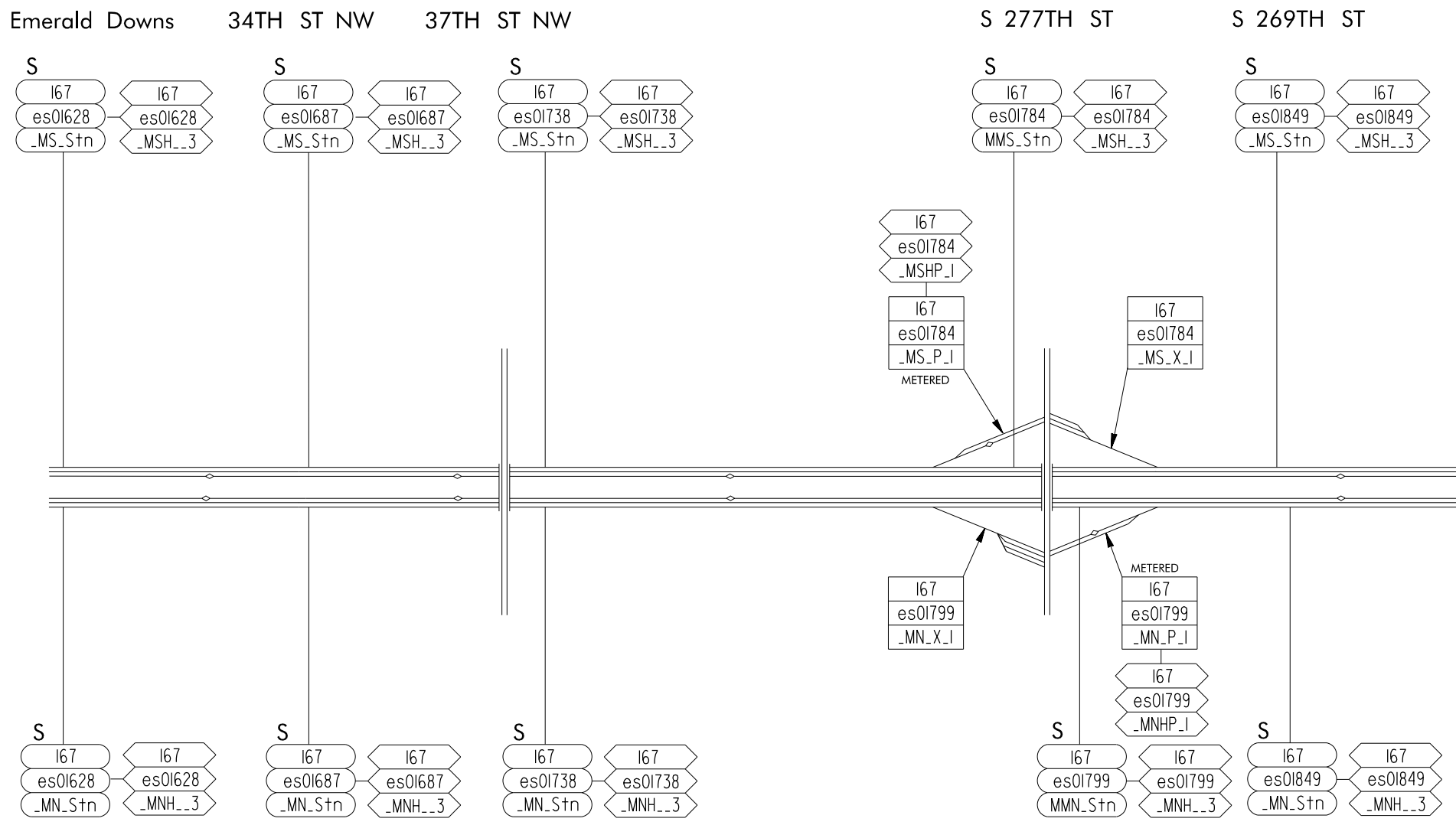
SR 18

S

15TH ST NW

S







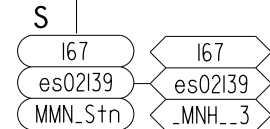
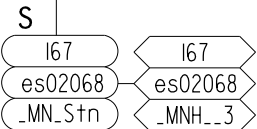
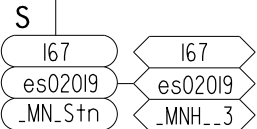
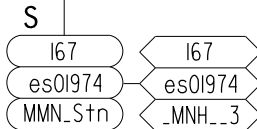
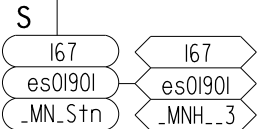
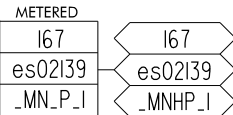
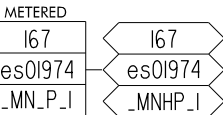
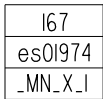
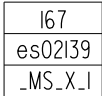
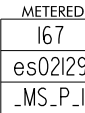
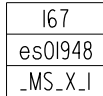
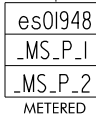
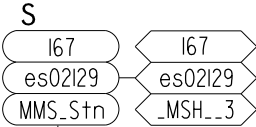
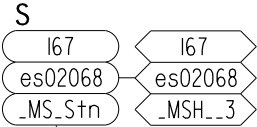
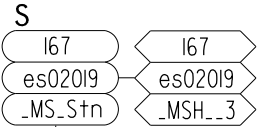
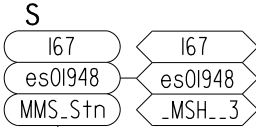
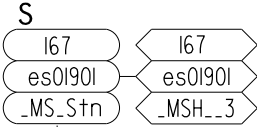
GREEN RIVER

SR 516 WILLIS ST

JAMES ST

4TH AVE

84TH AVE S CENTRAL AVE



Washington State Department of Transportation



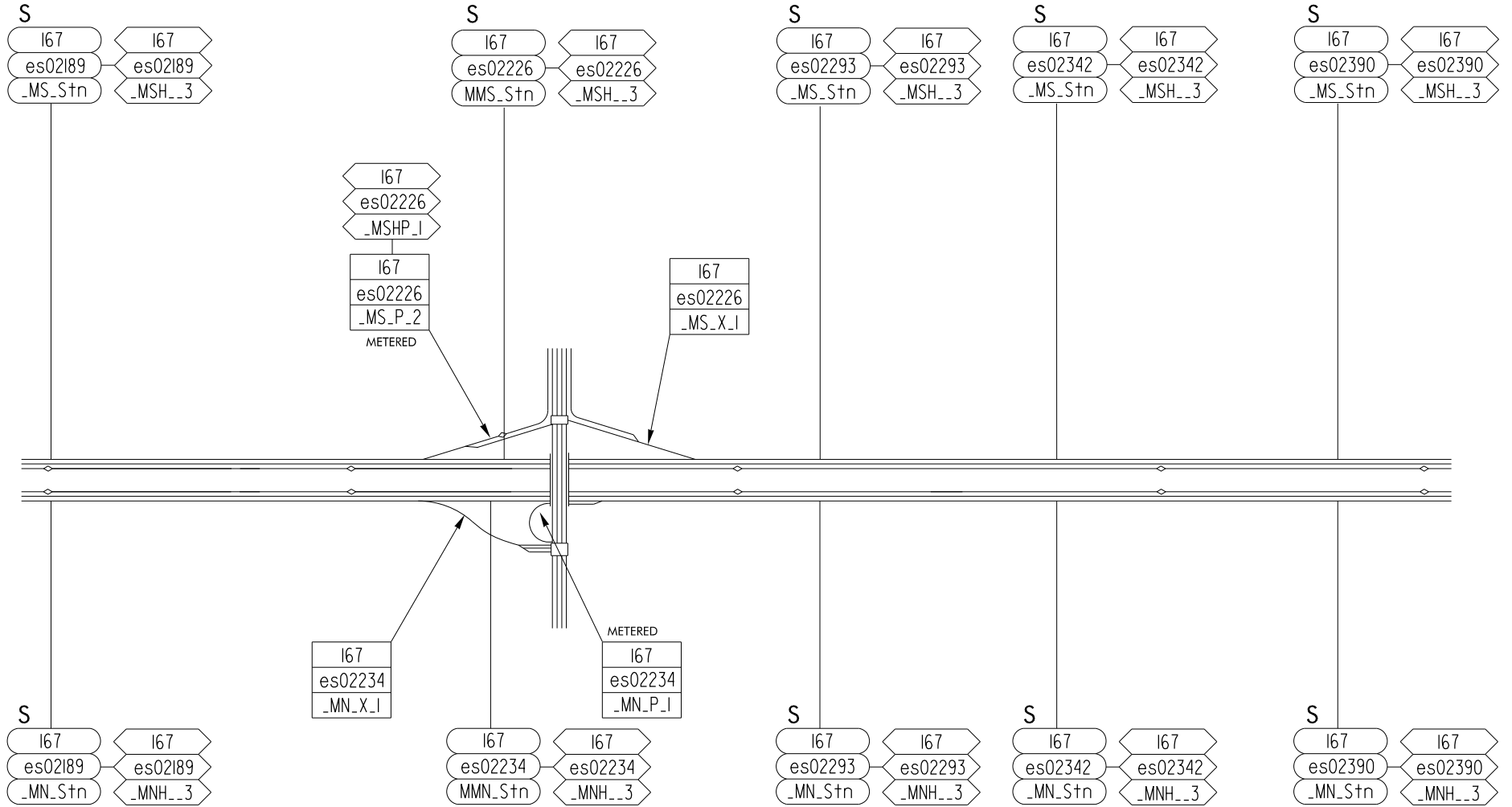
4 OF 6

S 222ND ST

S 212TH ST

S 204TH ST

S 194TH ST



Washington State Department of Transportation



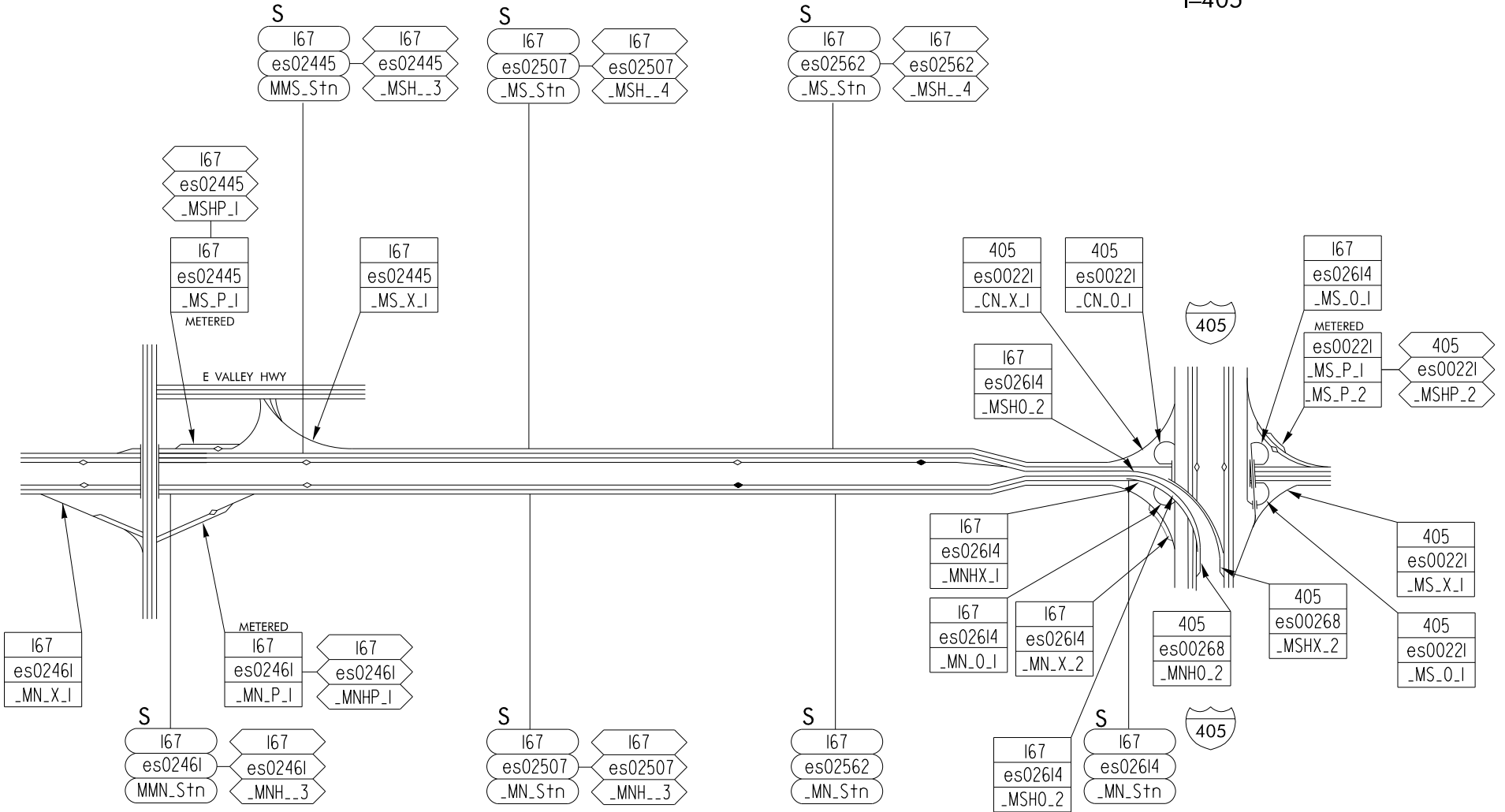
5 OF 6

S 180TH ST

SW 41ST ST

S 34TH ST

S 23RD ST



Washington State Department of Transportation

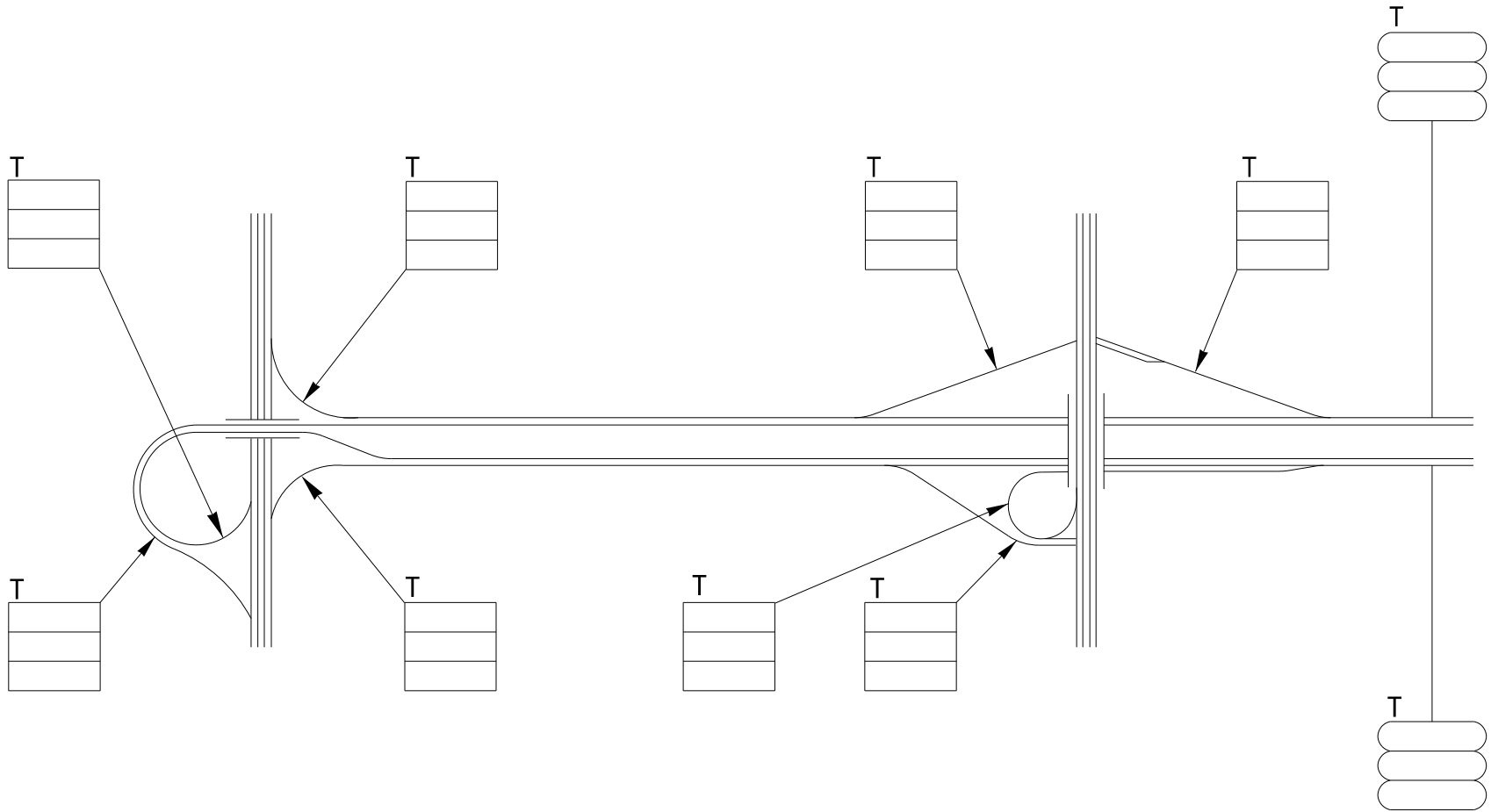


6 OF 6



S 188TH ST

S 160TH ST



Washington State  
Department of Transportation

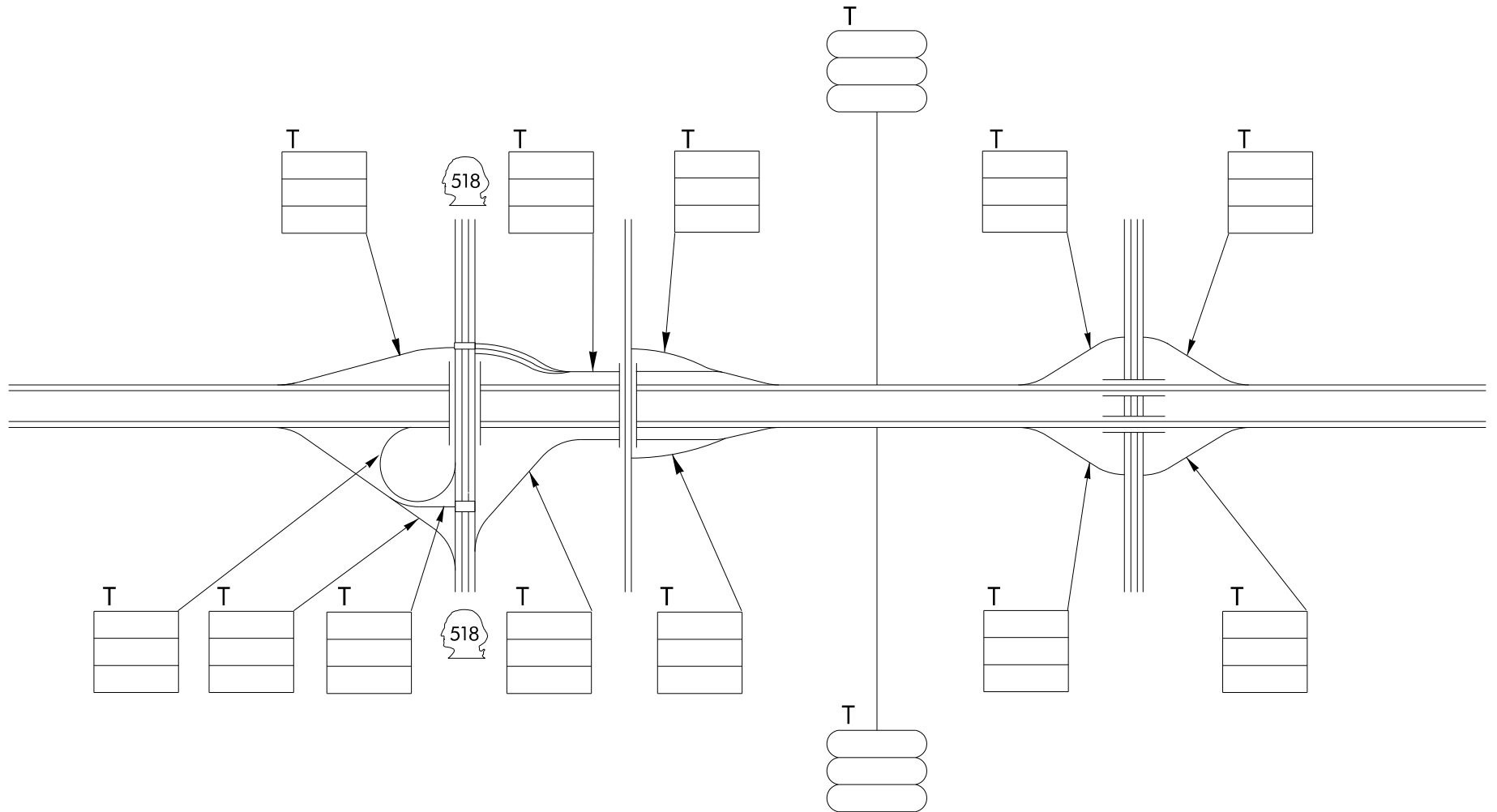


1  
OF  
4

SR 518  
SW 148TH ST

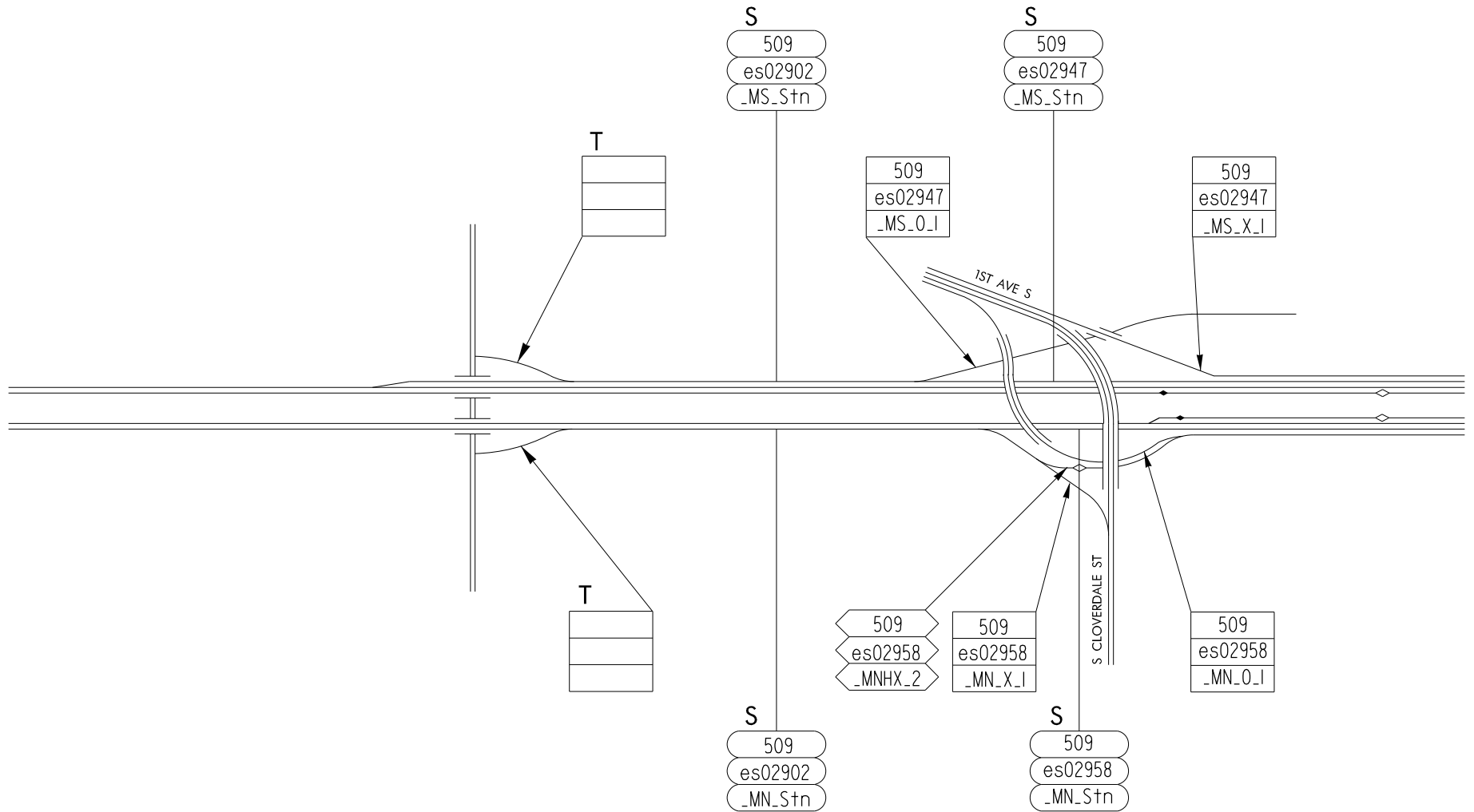
SW 146TH ST

SW 128TH ST



GLENDALE WAY S  
5TH AVE S /S 112TH ST

1ST AVE S  
S CLOVERDALE ST



Washington State  
Department of Transportation

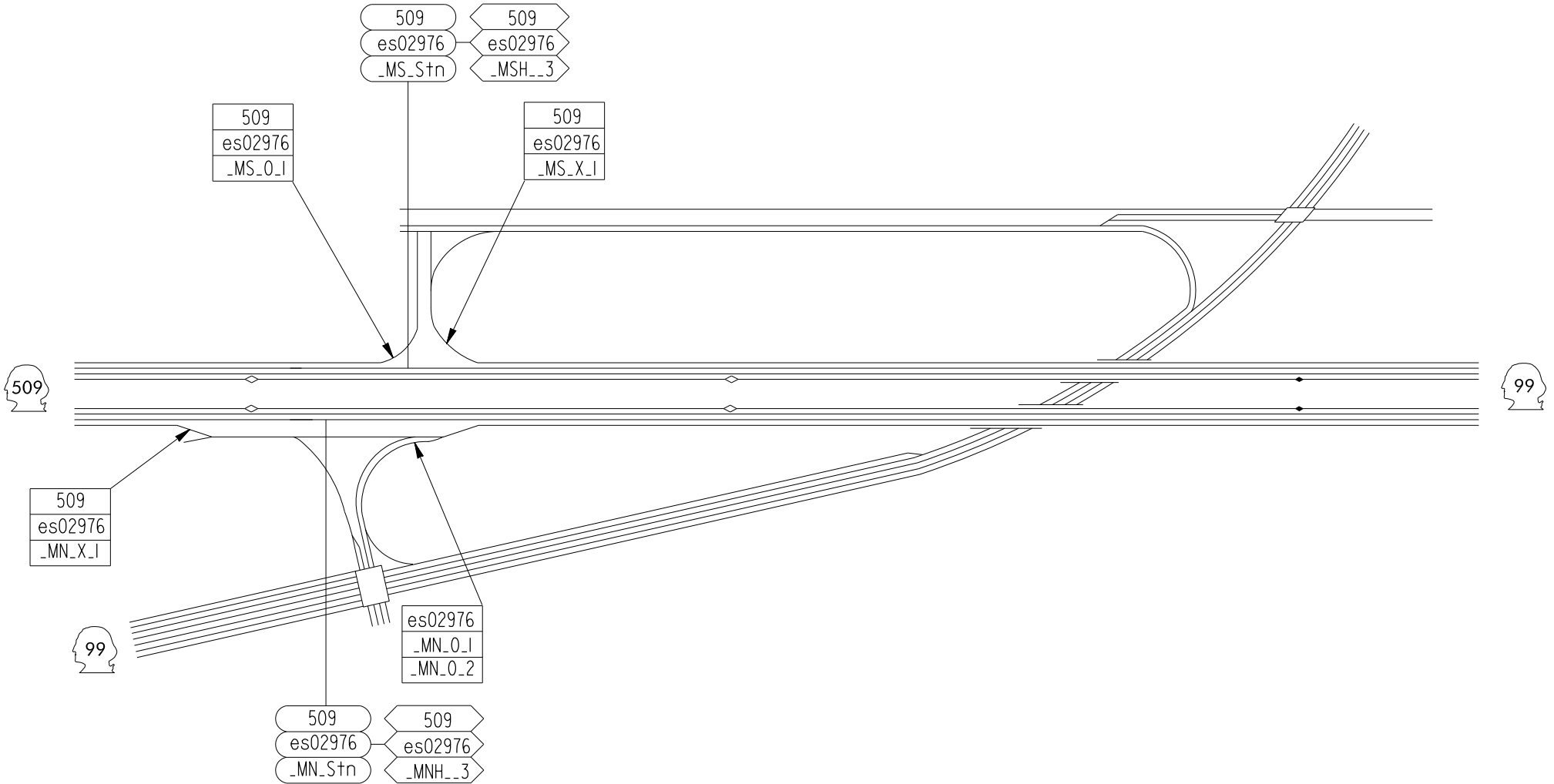


3  
OF  
4

SR 509  
S HOLDEN ST



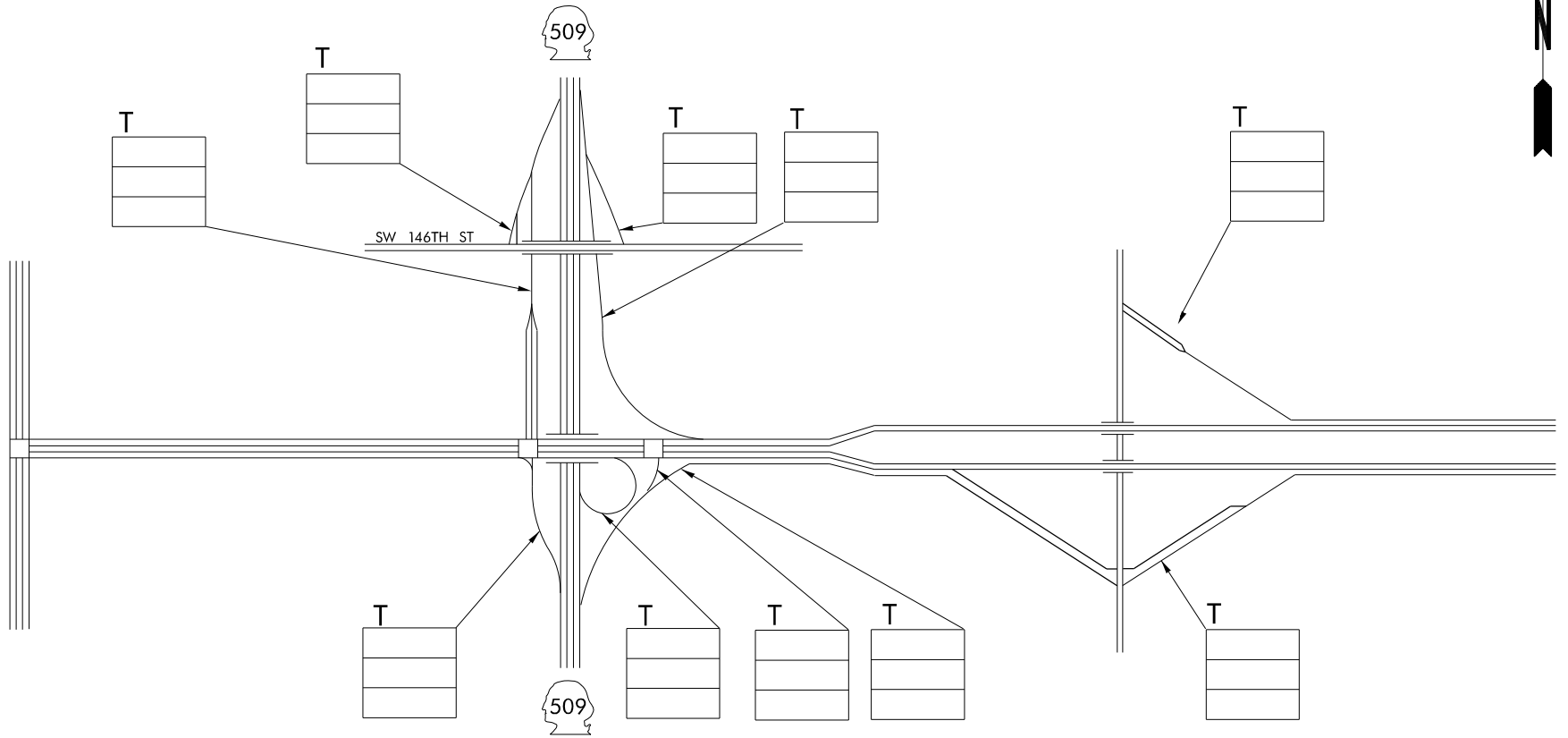
1ST AVE BRIDGE S



1ST AVE S

SR 509

DES MOINES  
MEMORIAL DR S



Washington State  
Department of Transportation

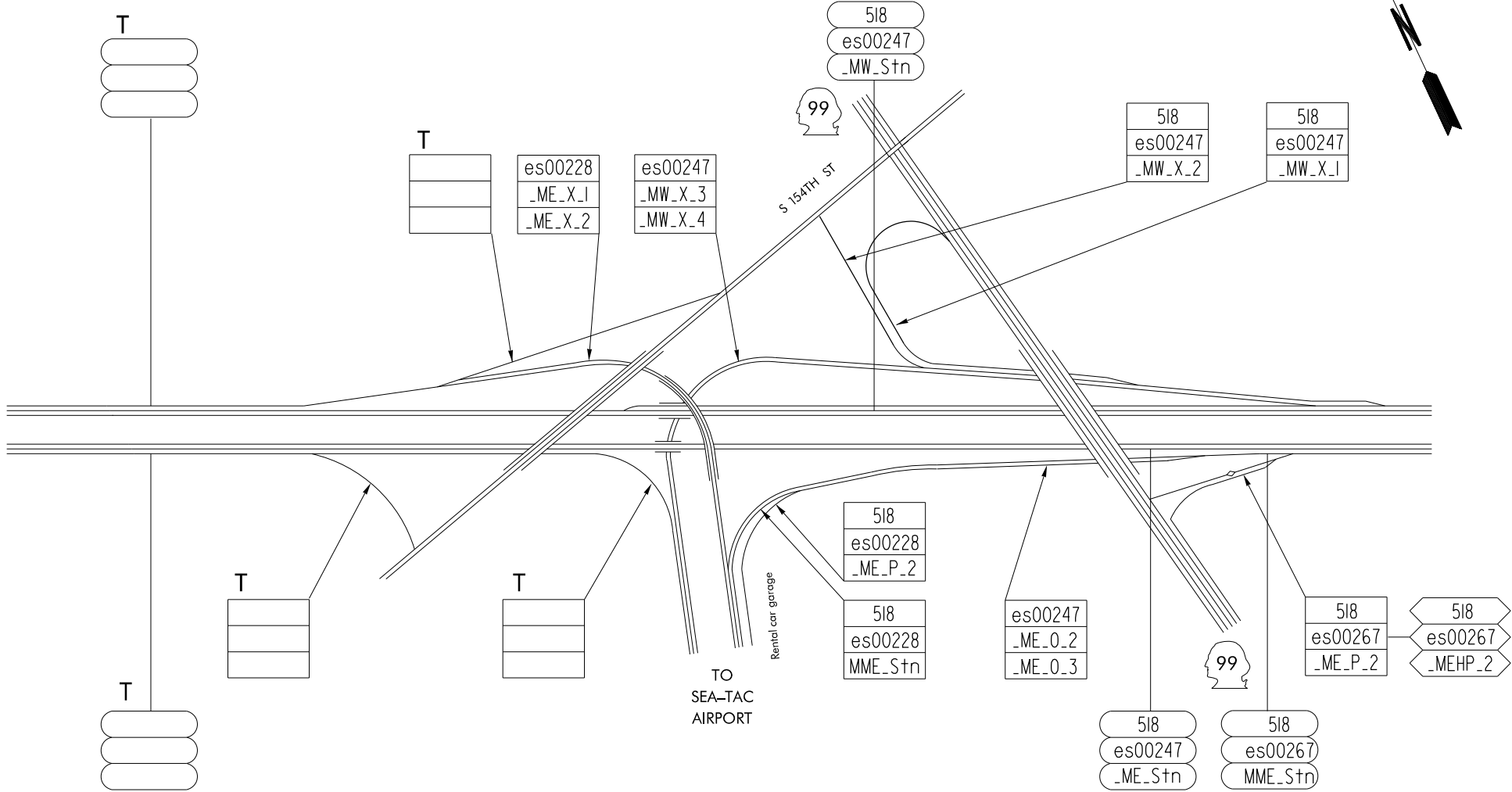



1  
OF  
3


S 154TH ST

PERIMETER RD  
SEA-TAC  
ACCESS

SR 99  
PACIFIC  
HWY



Washington State  
Department of Transportation



518

2  
OF  
3

42nd AVE S

51ST AVE S

I-5



518  
es00300  
\_MW\_Stn

518  
es00341  
\_MW\_Stn

518  
es00341  
\_MW\_0\_1

005  
esi5465  
\_MN\_0\_2

005  
esi5465  
\_MS\_X\_2

005  
esi5465  
\_MS\_0\_1



405  
es00011  
\_MS\_Stn

405  
es00011  
\_MS\_0\_1

518  
es00341  
\_ME\_X\_1



405  
es00011  
\_MN\_...1

518  
es00300  
\_ME\_Stn

518  
es00341  
\_ME\_Stn



Washington State  
Department of Transportation



3  
OF  
3

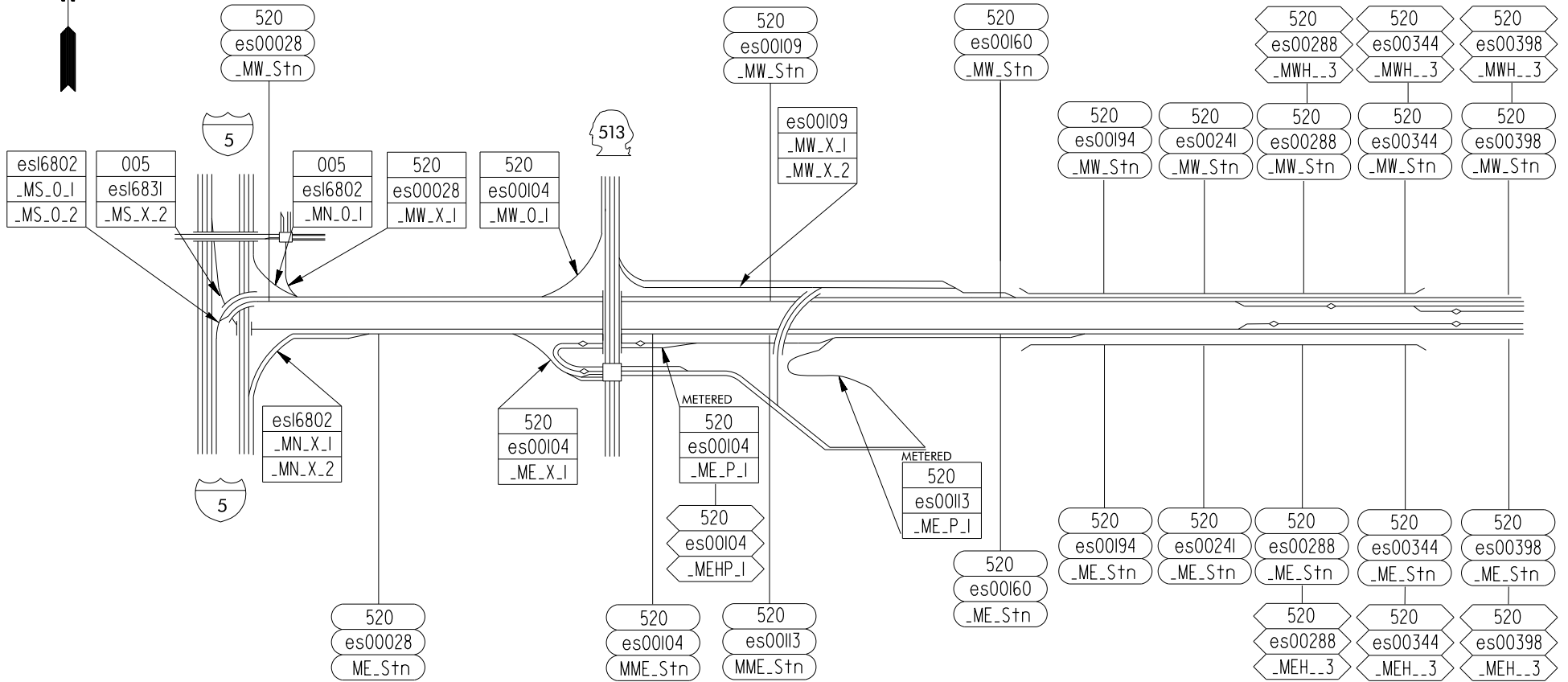
I-5  
E ROANOKE ST

SR 513  
MONTLAKE  
BLVD E

LAKE  
WASHINGTON  
BLVD E

EVERGREEN  
POINT  
FLOATING  
BRIDGE

EVERGREEN  
POINT RD





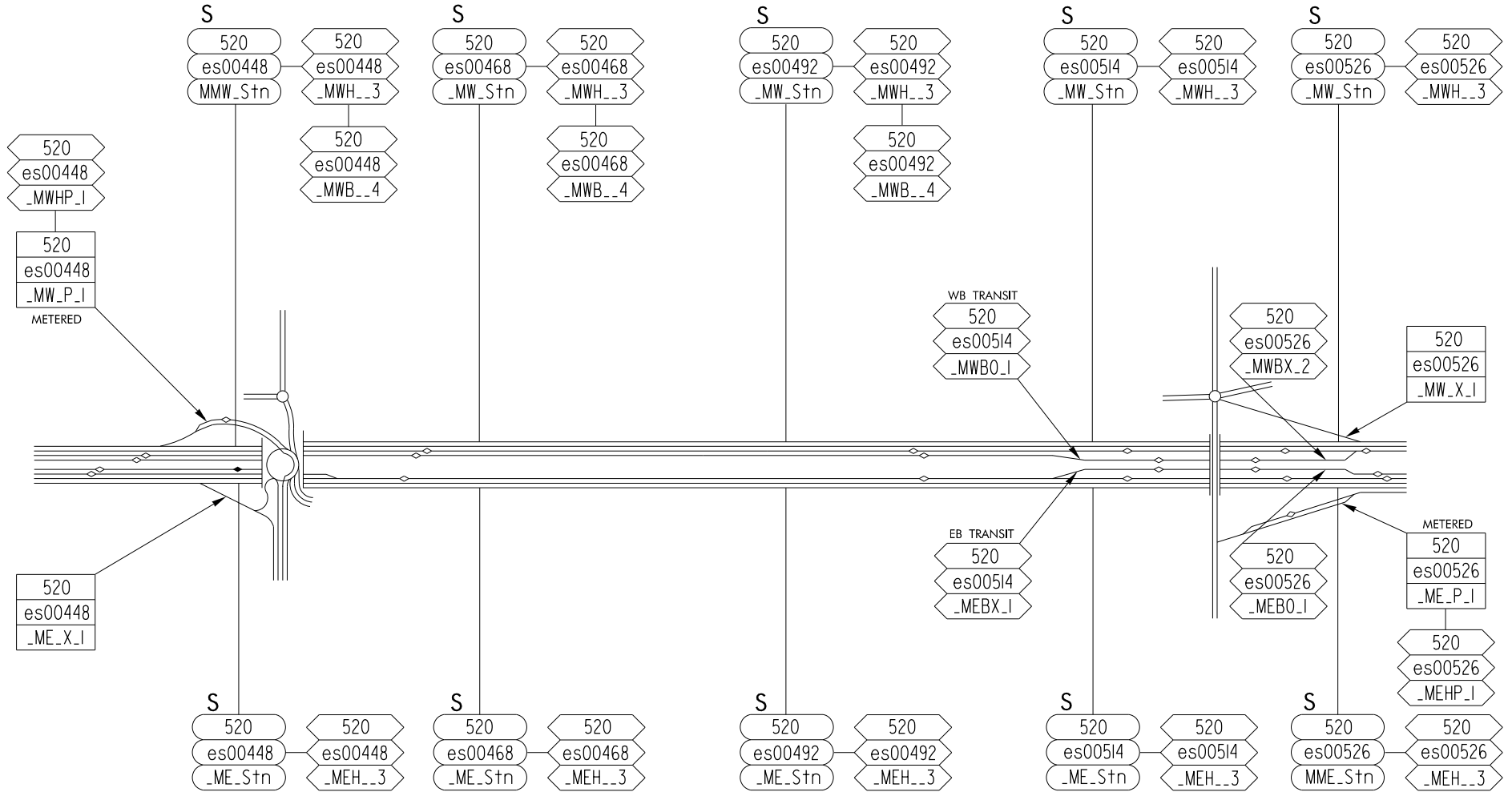
84TH AVE NE

85TH AVE NE

88TH AVE NE

91ST AVE NE

92ND AVE NE



Washington State  
Department of Transportation

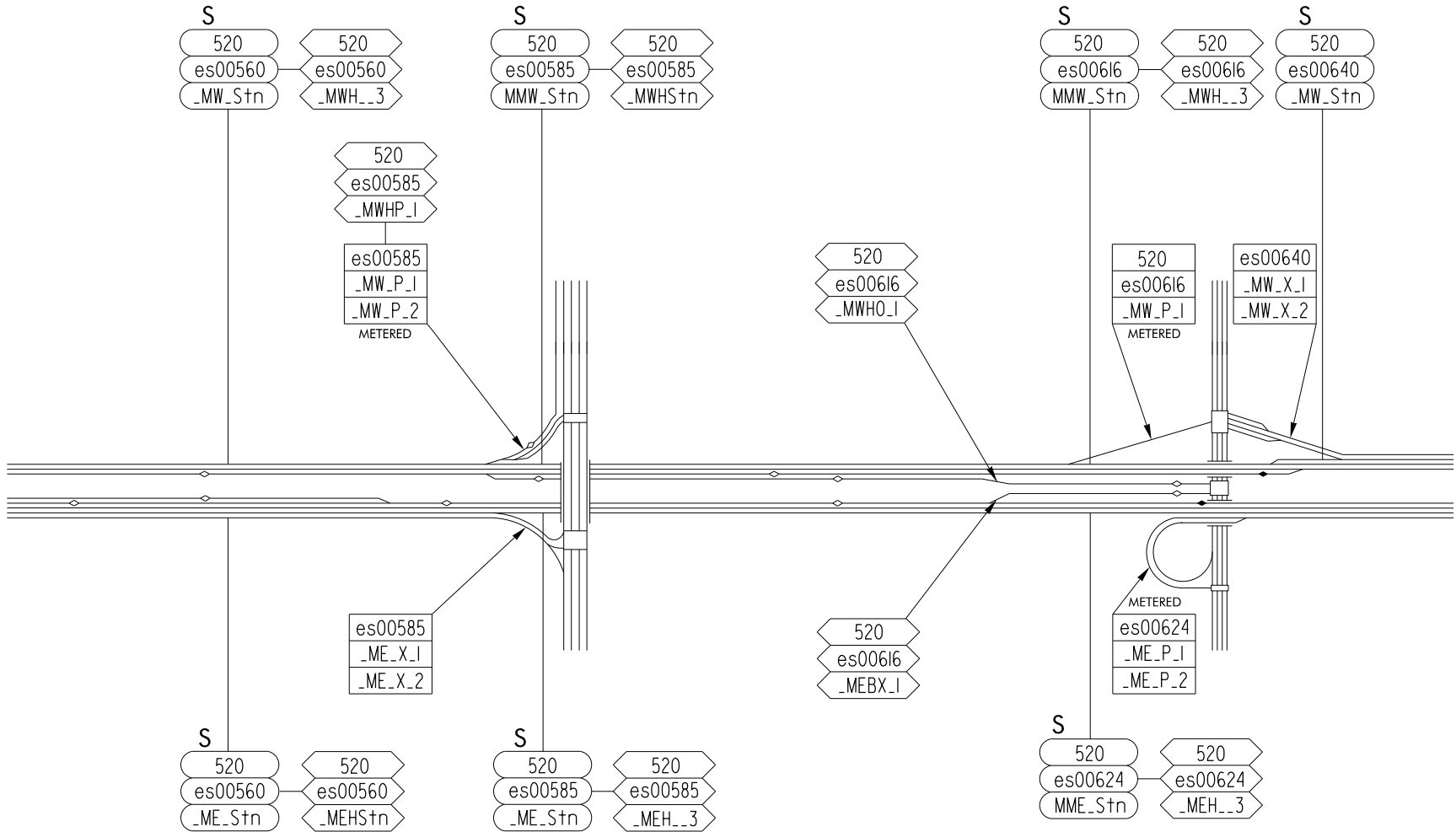


2  
OF  
6

98TH AVE NE

104TH AVE NE  
BELLEVUE WAY

108TH AVE NE 109TH AVE NE

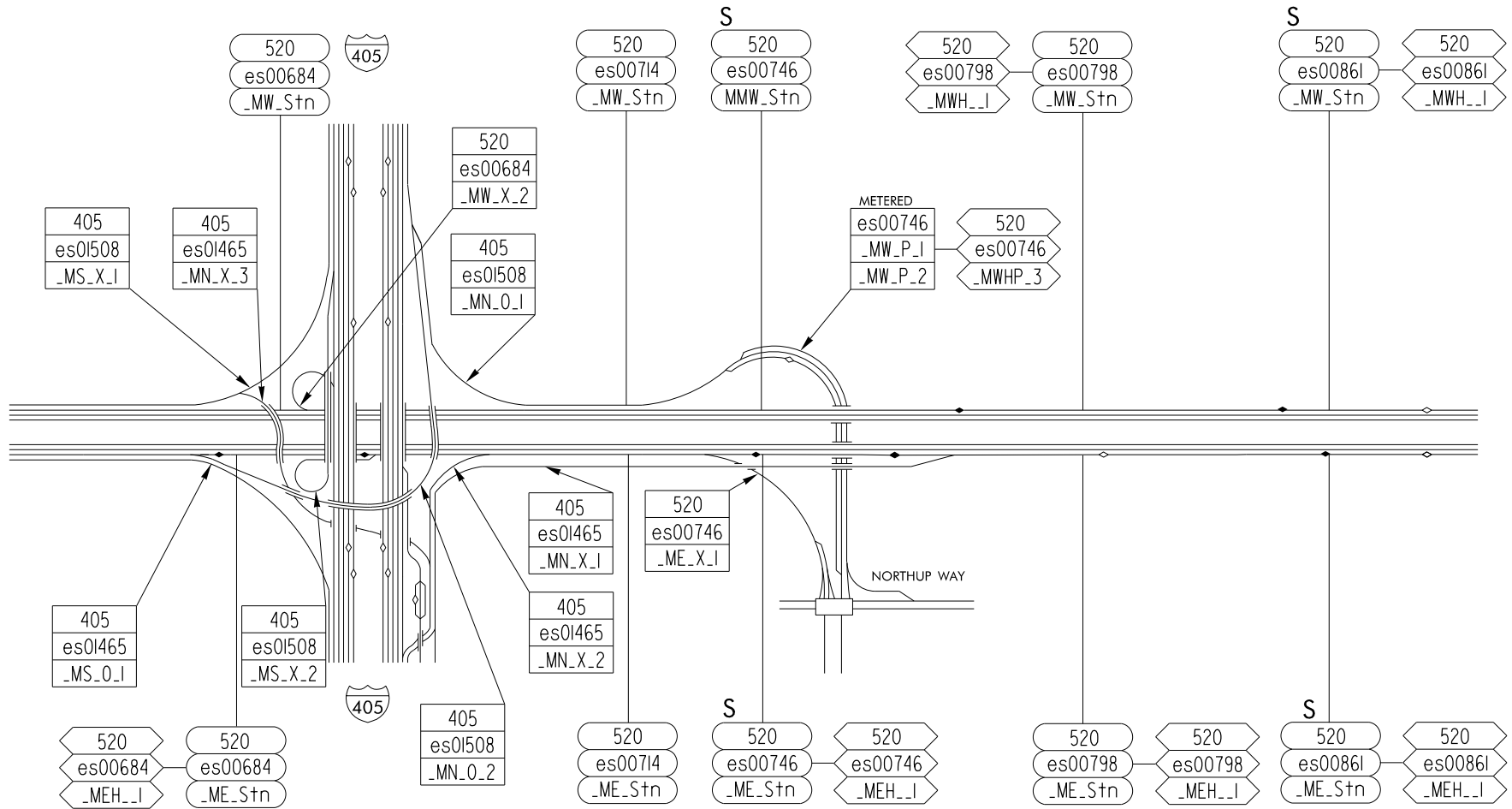


I-405

124TH AVE NE  
NORTHUP WAY

130TH AVE NE

140TH AVE NE

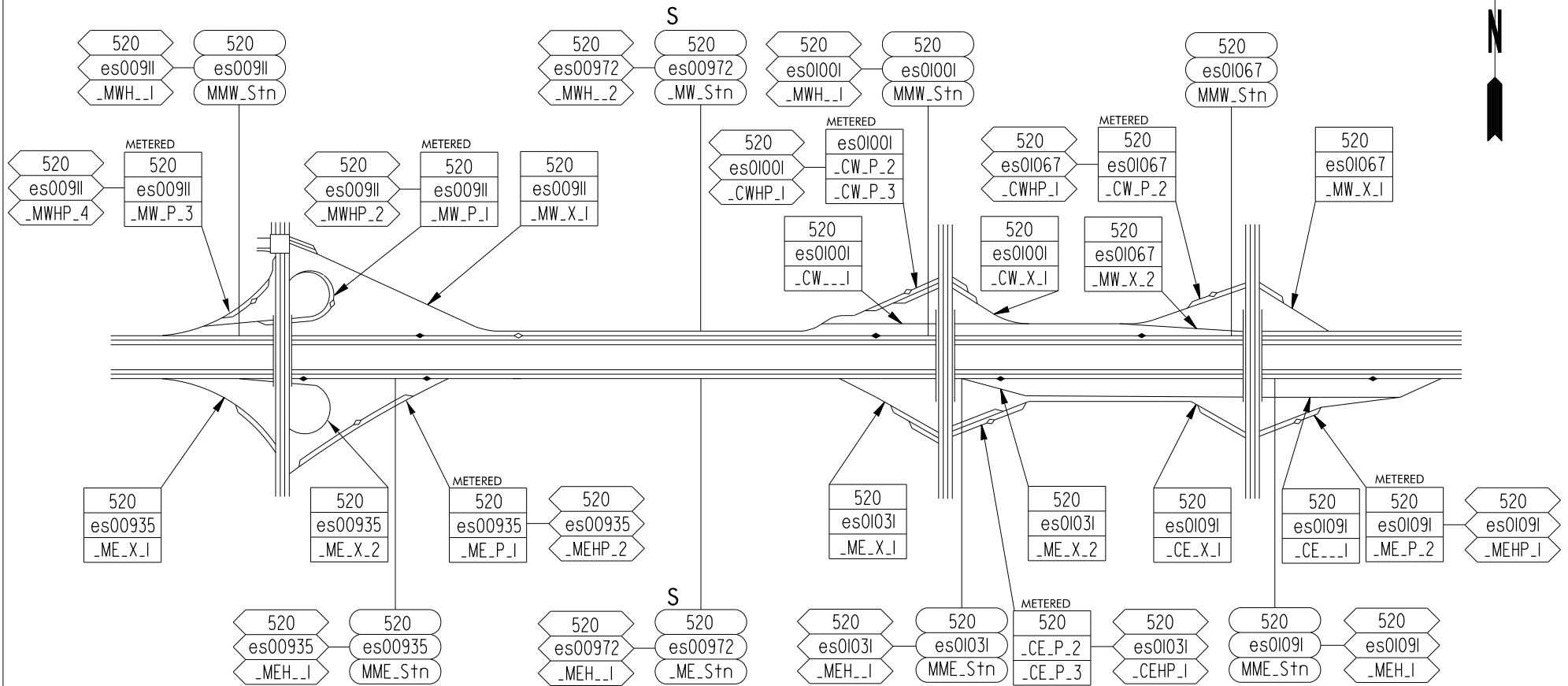


148TH AVE NE

NE 36TH ST

NE 40TH ST

NE 51ST ST



NE 60TH ST

W LAKE  
SAMMAMISH  
PKWY NE  
S

MARYMOOR  
PARK

SR 202  
REDMOND  
WAY

NE 76TH ST



S  
520  
es01122  
\_MW\_Stn

520  
es01167  
MMW\_Stn

520  
es01167  
\_MWHP\_3  
es01167  
\_MW\_P\_1  
\_MW\_P\_2  
METERED

520  
es01193  
\_MW\_Stn

520  
es01193  
\_MW\_X\_1

520  
es01266  
\_MWHP\_3  
es01266  
\_MW\_P\_1  
\_MW\_P\_2  
METERED

520  
es01265  
\_MWHP\_2  
520  
es01265  
\_MW\_P\_1  
METERED

S  
520  
es01265  
MMW\_Stn

202

S  
520  
es01299  
\_MW\_Stn

520  
es01167  
\_ME\_X\_1

520  
es01193  
\_ME\_P\_1

es01266  
\_ME\_X\_1  
\_ME\_X\_2

202

520  
es01299  
\_ME\_O\_1

S  
520  
es01122  
\_ME\_Stn

S  
520  
es01167  
\_ME\_Stn

S  
520  
es01193  
MME\_Stn

S  
520  
es01266  
\_ME\_Stn

S  
520  
es01299  
\_ME\_Stn

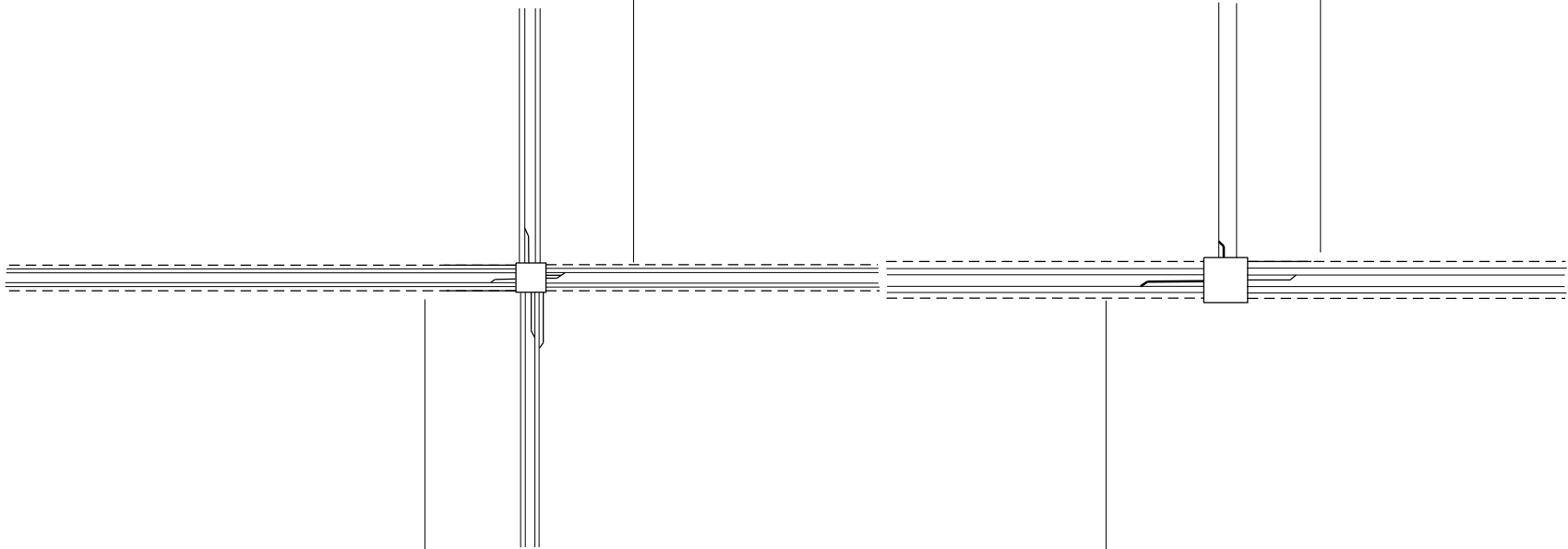
68th Ave NE

83rd PL NE



522  
es00720  
UMW\_Stn

522  
es00816  
UMW\_Stn



522  
es00720  
UME\_Stn

522  
es00816  
UME\_Stn

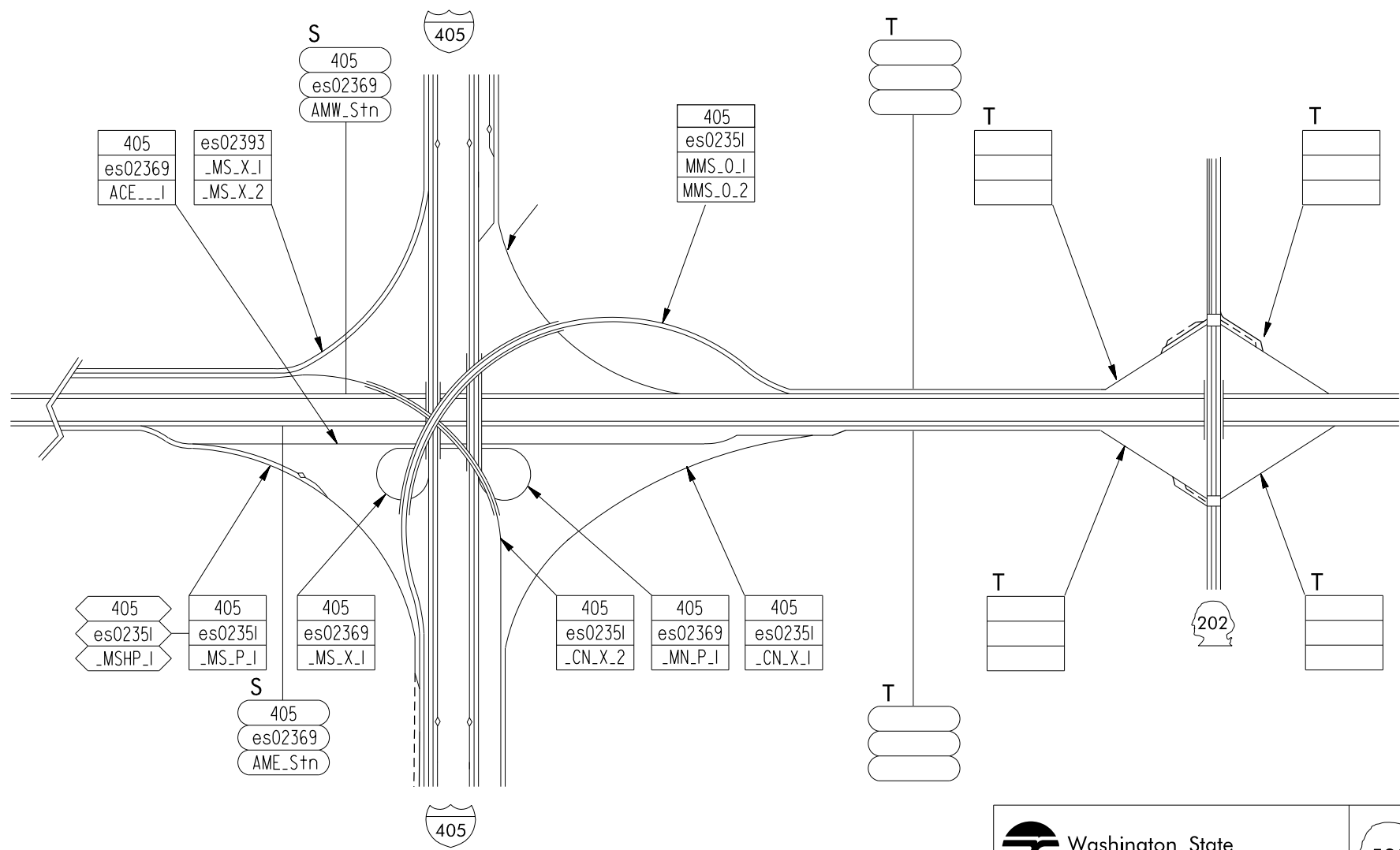


Washington State  
Department of Transportation



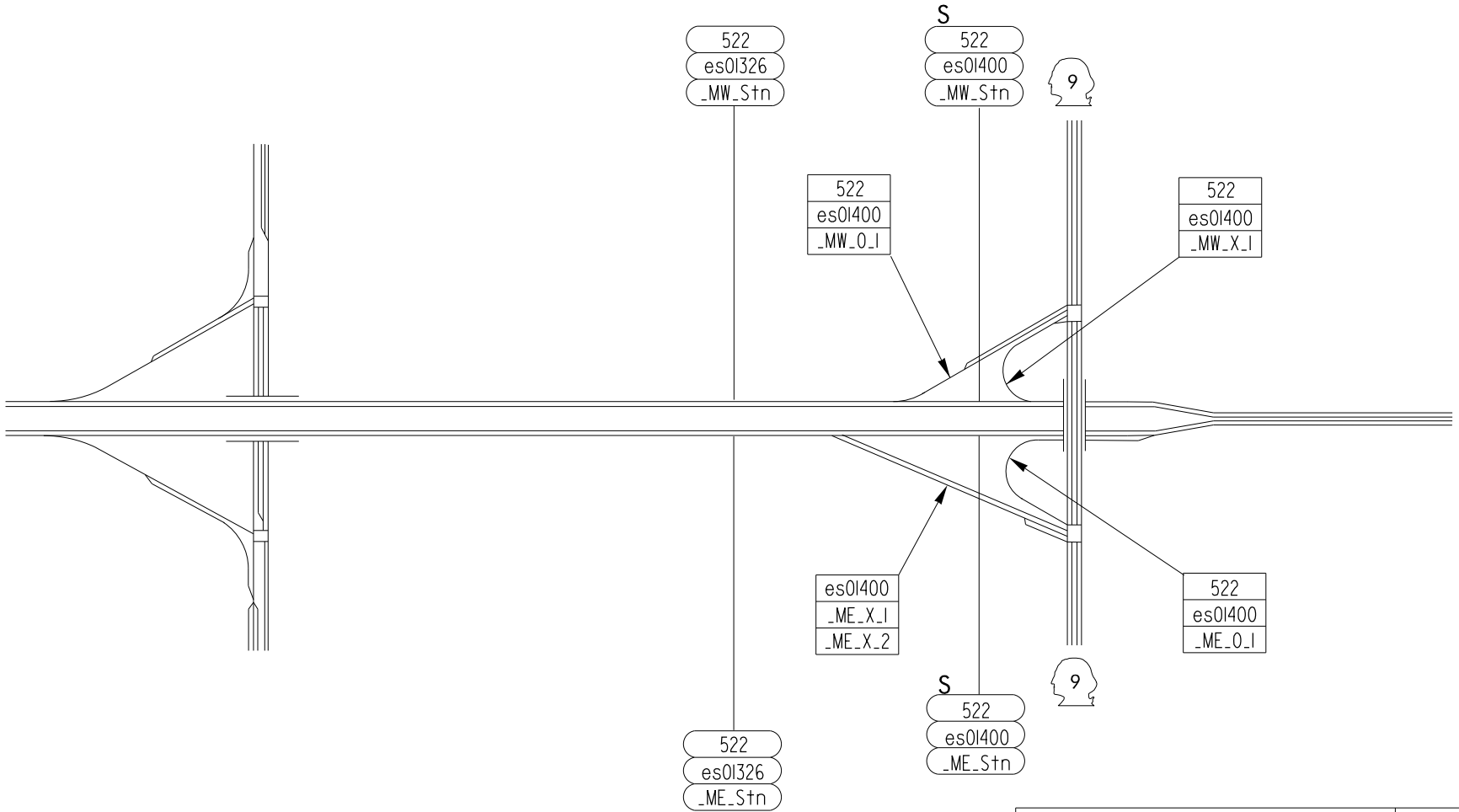
1  
OF  
5

132ND AVE NE  
SR 202



NE 195TH ST

SR 9  
WOODINVILLE CUT-OFF

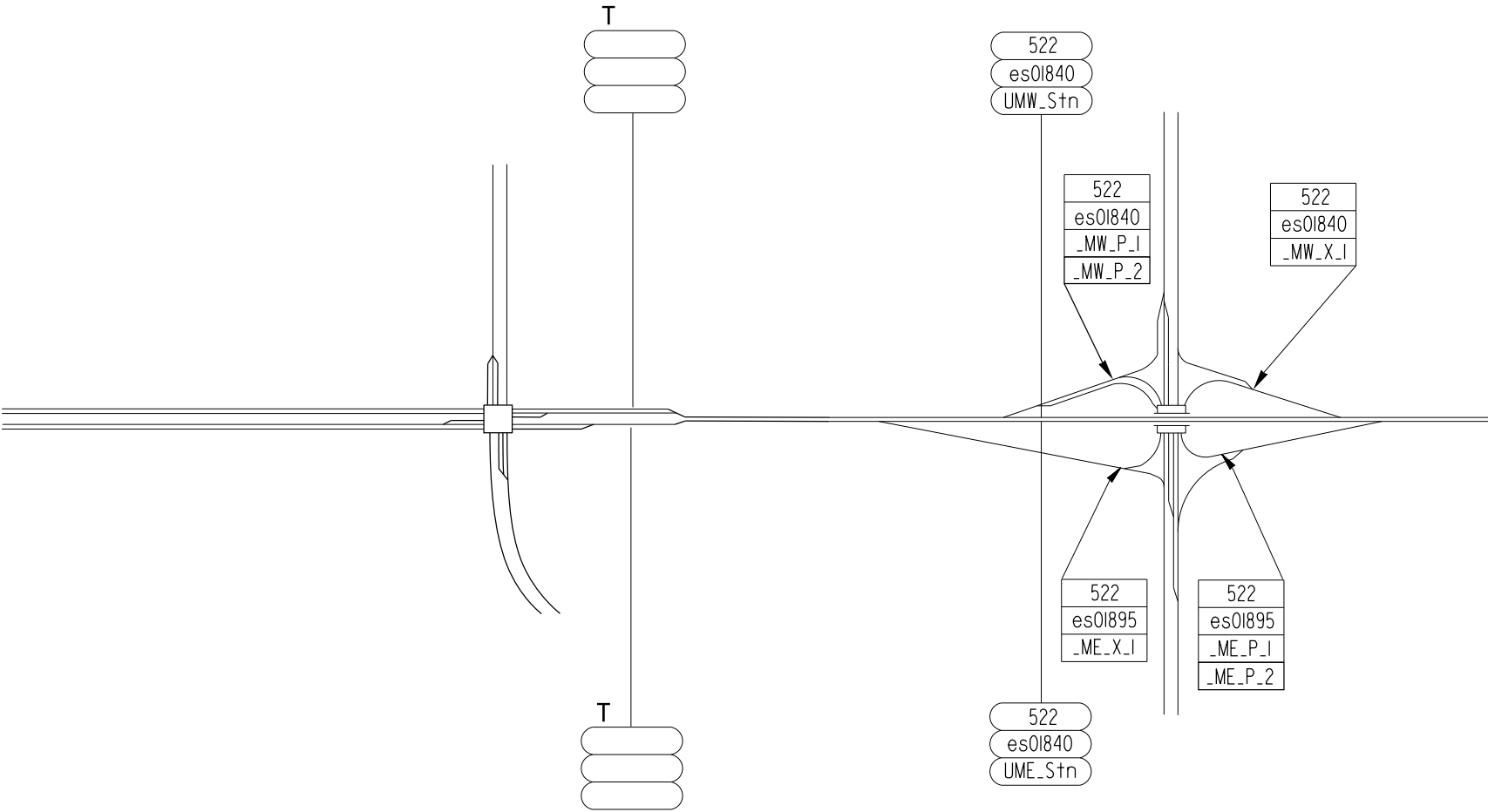


 Washington State Department of Transportation		3 OF 5
--	---	--------------



Paradise Lake Rd

Echo Lake Rd  
Fales Rd



Washington State  
Department of Transportation

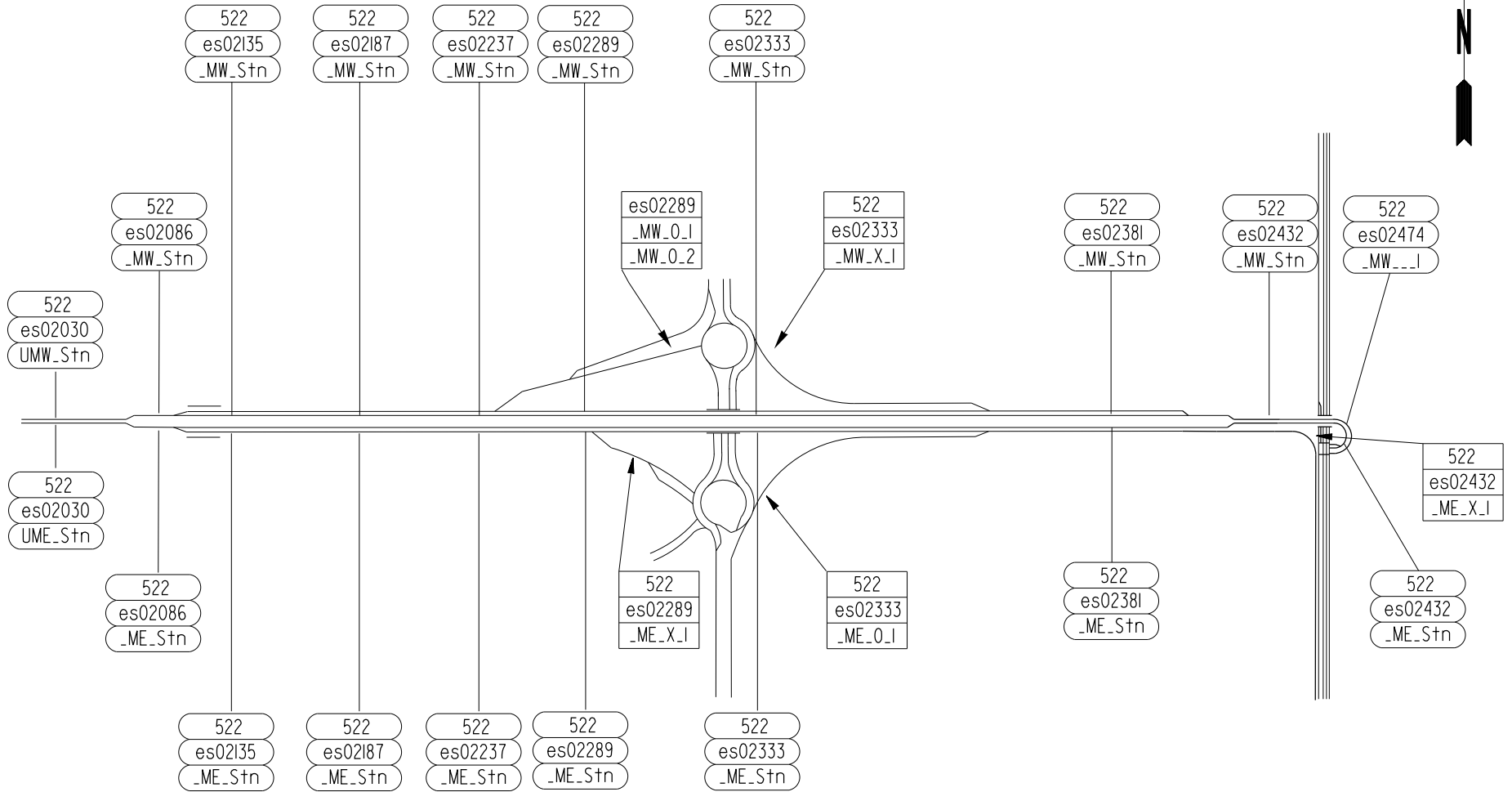


4  
OF  
5

Snohomish River Bridge

W Main St

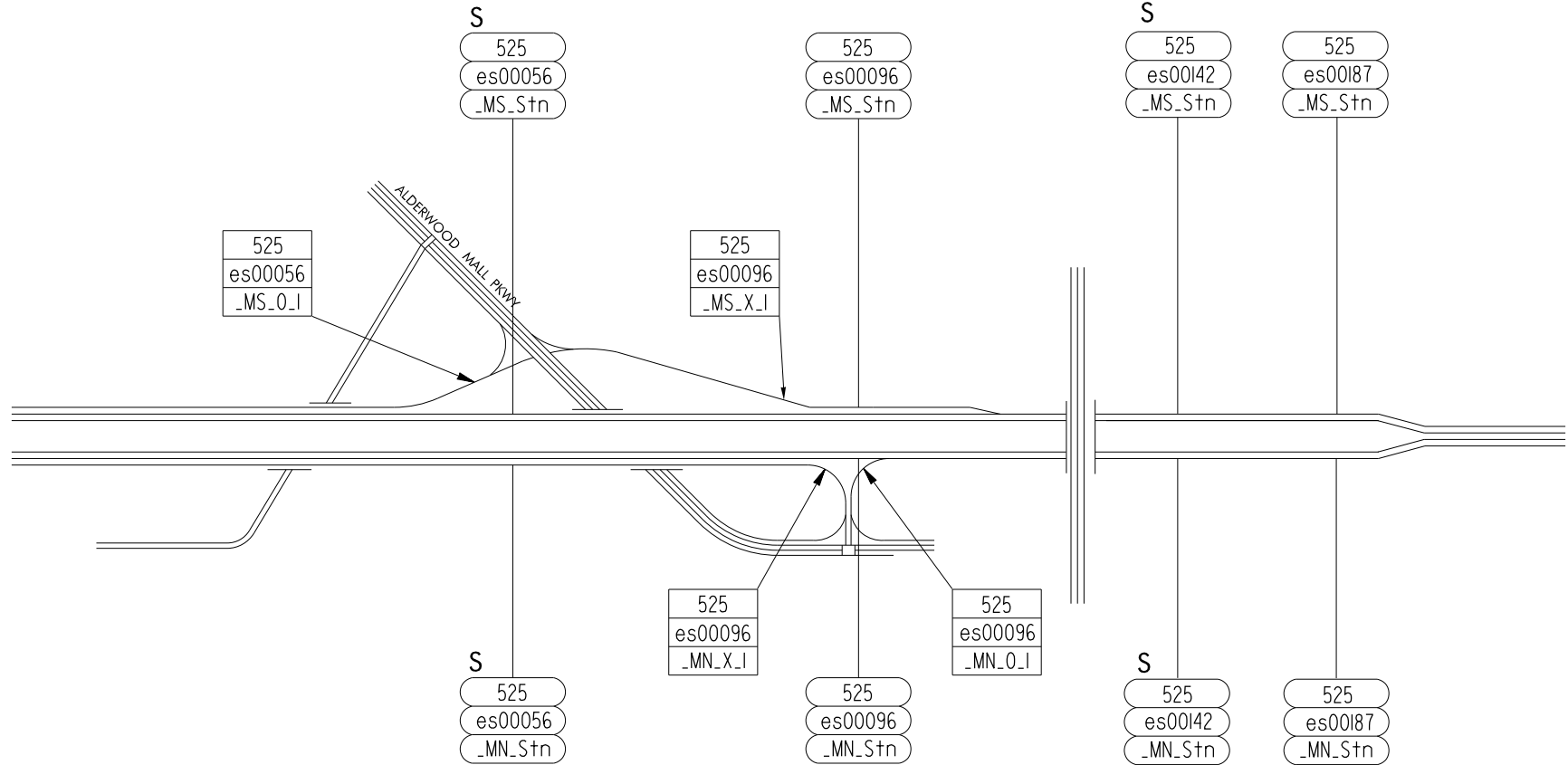
US 2





ALDERWOOD  
MALL PKWY

164TH ST SW



Washington State  
Department of Transportation

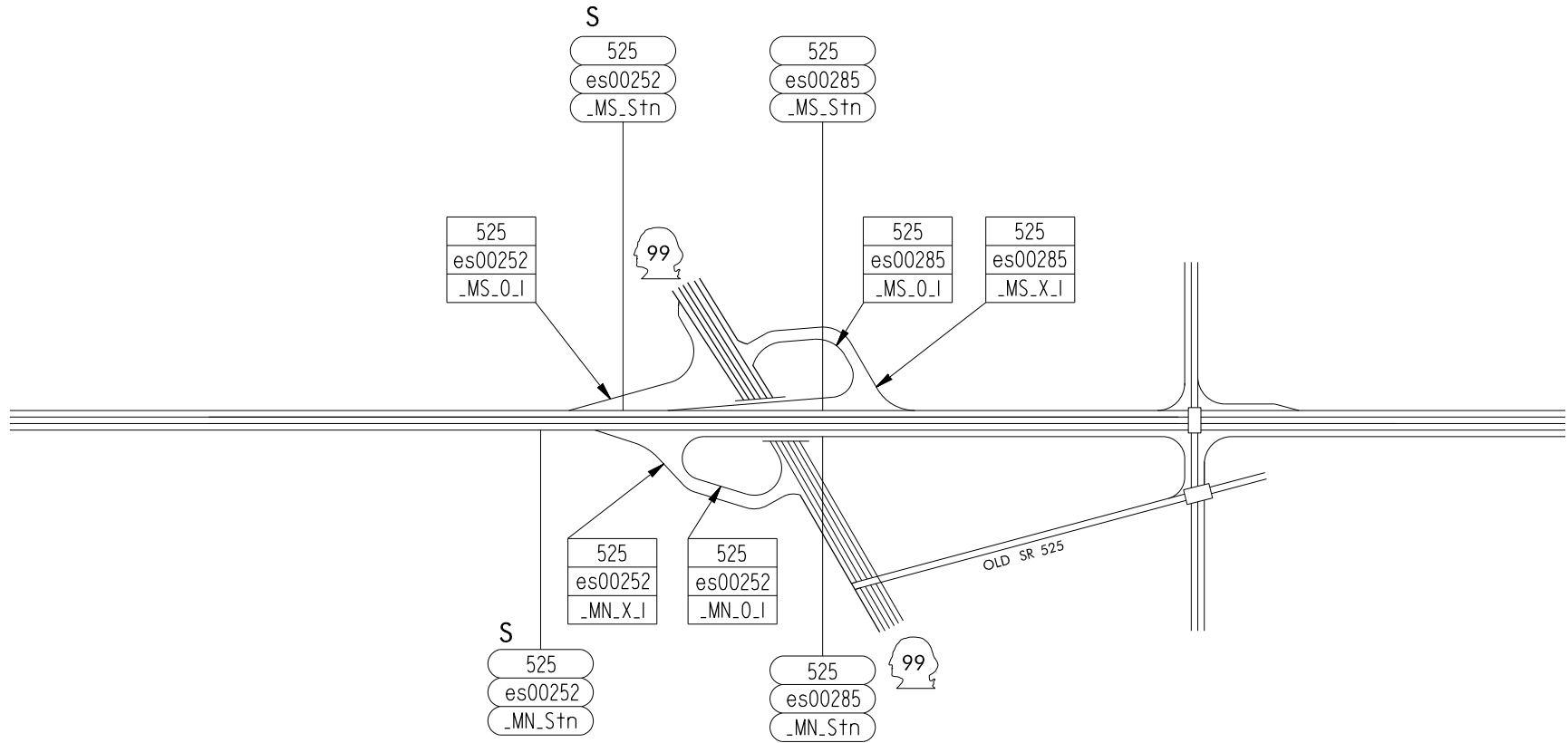


1  
OF  
2



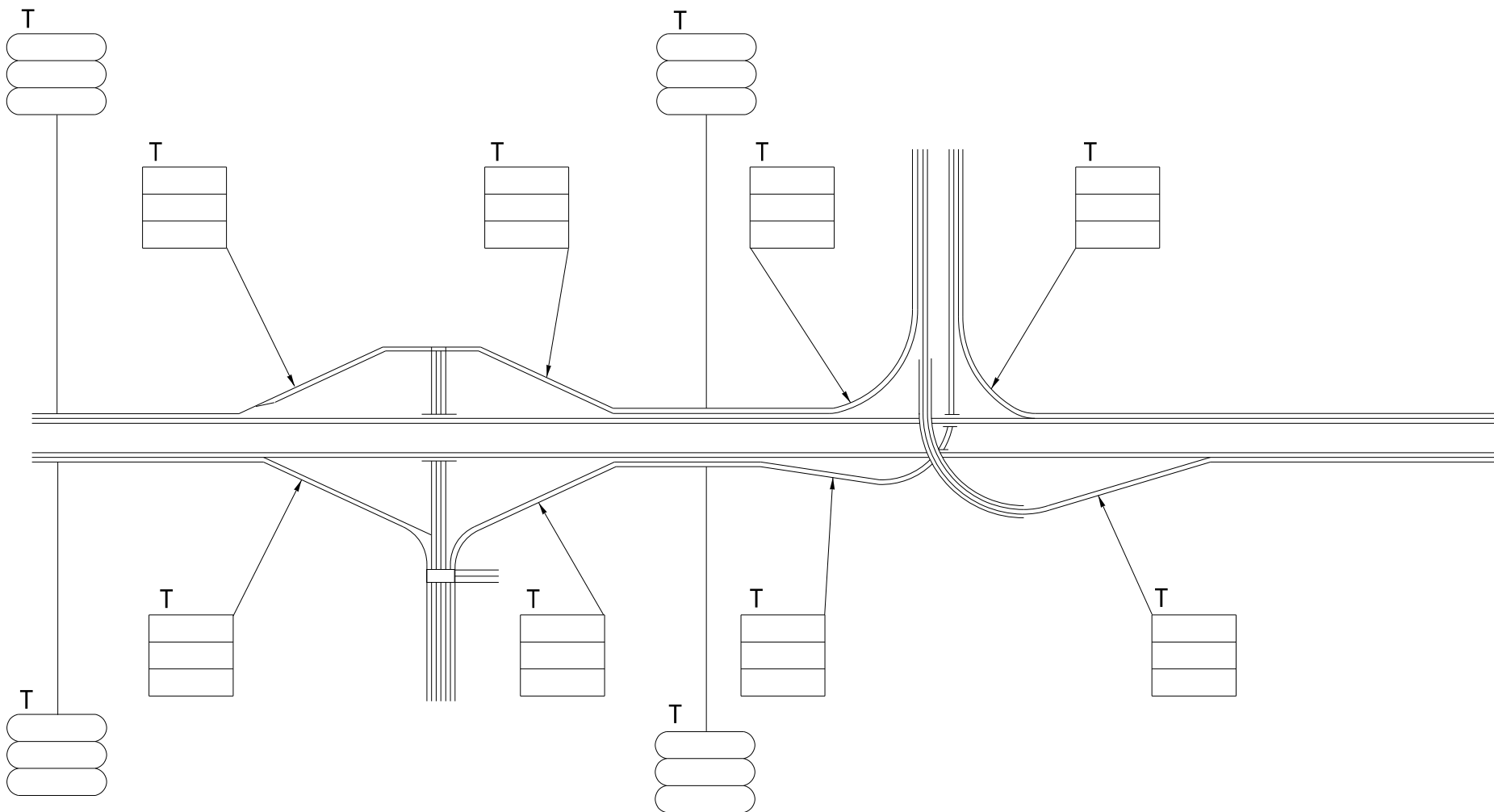
SR 99  
PACIFIC HWY

LINCOLN WAY



AIRPORT RD

SEAWAY BLVD  
20TH AVE W



Washington State  
Department of Transportation

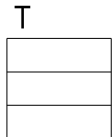
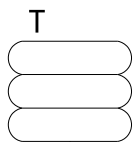


526

1  
OF  
2

EVERGREEN WY

I-5



526  
es00357  
\_MW\_Stn

es00357  
\_MW\_X.1  
\_MW\_X.2  
\_MW\_X.3

esl8900  
\_MN\_X.2  
\_MN\_X.3

005  
esl8944  
\_CS\_X.1

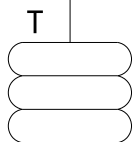


es00357  
\_ME\_X.1  
\_ME\_X.2  
\_ME\_X.3

526  
es00357  
\_ME\_0.1

005  
esl8944  
\_CSH0.2

005  
esl8944  
\_CS\_0.3



526  
es00357  
\_ME\_Stn



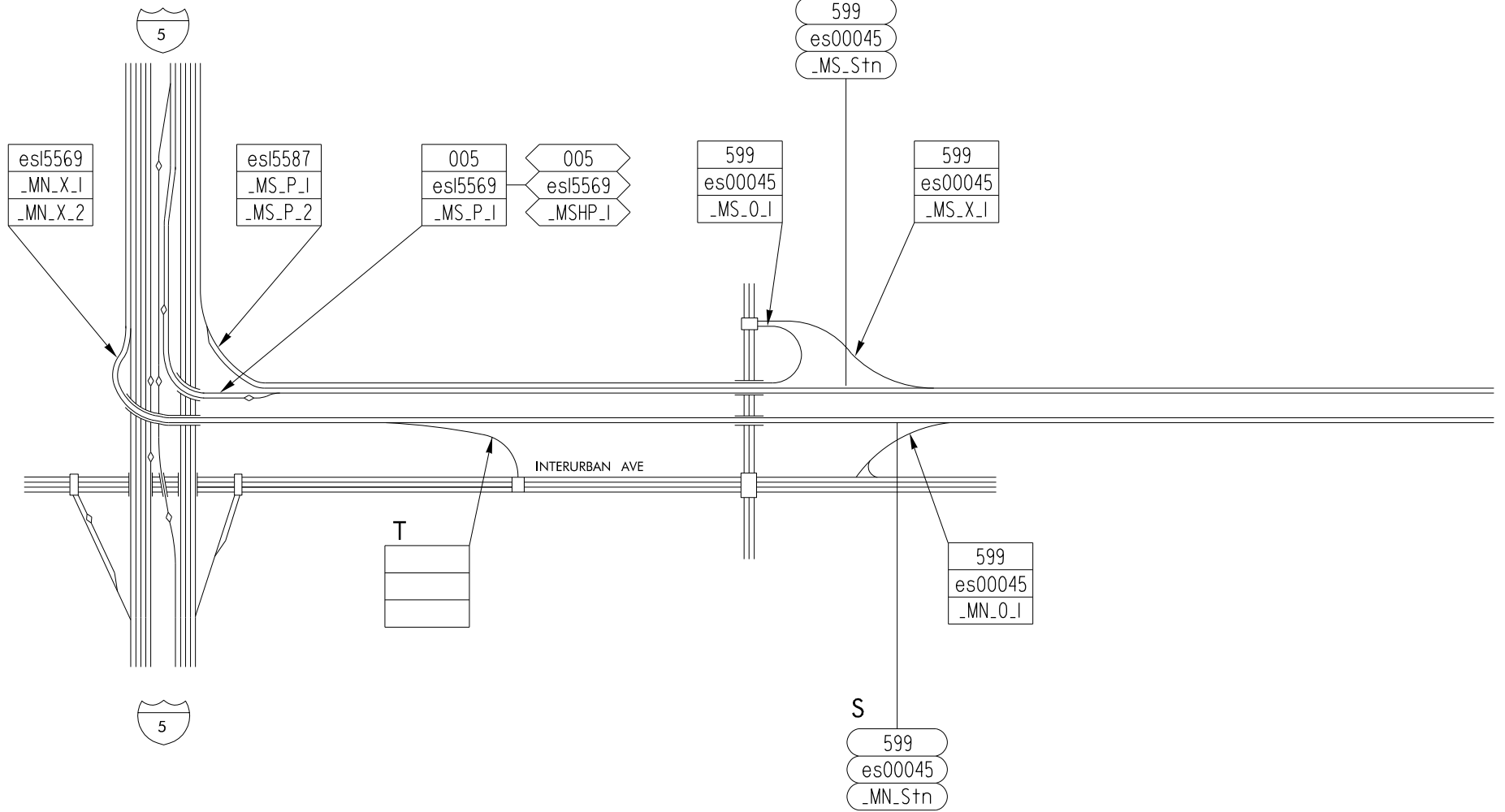
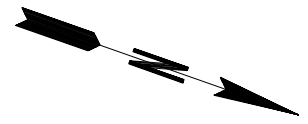
Washington State  
Department of Transportation



2  
OF  
2

I-5

S 133RD ST



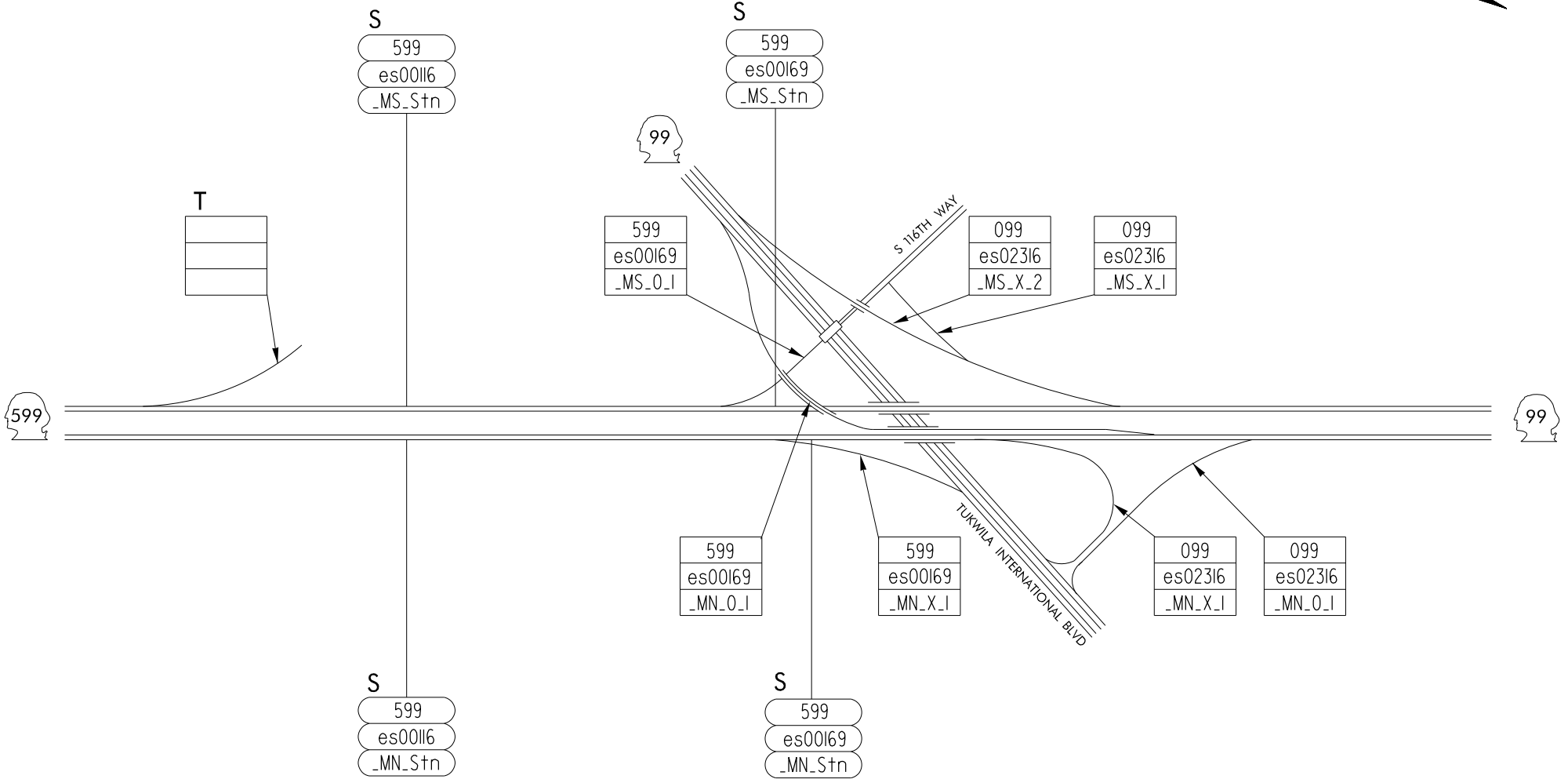
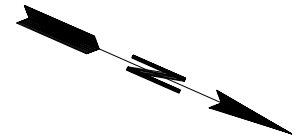
Washington State  
Department of Transportation



1  
OF  
2

METRO BUS BARN

SR 99  
TUKWILA INTERNATIONAL BLVD



Washington State  
Department of Transportation



2  
OF  
2



Bickford Ave

SR 9



S  
002  
es00360  
\_MW\_...I

S  
002  
es0041I  
\_MW\_...I

S  
002  
es00504  
\_MW\_Stn

002  
es00360  
\_MW\_0\_I

002  
es00504  
\_MW\_0\_I

002  
es00504  
\_MW\_X\_I

002  
es00360  
\_ME\_X\_I

002  
es0041I  
\_ME\_0\_I

002  
es00504  
\_ME\_X\_I

002  
es00504  
\_ME\_0\_I

S  
002  
es00360  
\_ME\_Stn

S  
002  
es0041I  
\_ME\_Stn

S  
002  
es00504  
\_ME\_Stn



SR 522

Rice Rd

S  
002  
es01429  
\_MW\_Stn

S  
002  
es02430  
\_MW\_...I

S  
002  
es01429  
\_ME\_Stn

S  
002  
es02430  
\_ME\_Stn



APPROXIMATELY  
9.25 MILES

APPROXIMATELY  
10.01 MILES



Washington State  
Department of Transportation



2  
OF  
2