


# 2020 Ramp & Roadway



Washington State Department of  
**Transportation**

**Northwest Region**  
Data Station Reference Guide






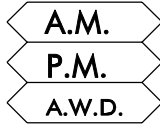
# Table of Contents

LEGEND .....	3
I-5 .....	5
I-90 .....	36
I-405 .....	47
SR 18 .....	63
SR 99 .....	70
SR 167 .....	75
SR 509 .....	81
SR 518 .....	85
SR 520 .....	88
SR 522 .....	94
SR 525 .....	99
SR 526 .....	101
SR 599 .....	103
US 2 .....	105

# LEGEND



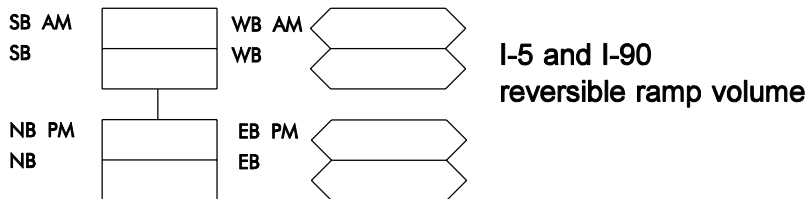
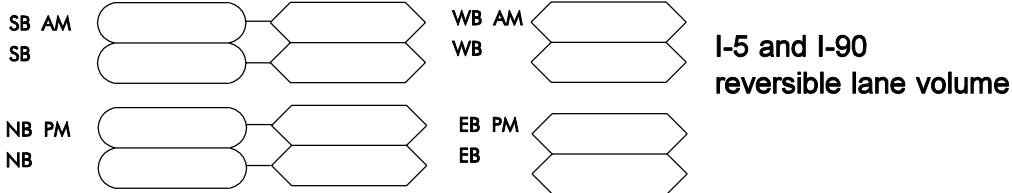
ramp volume



high-occupancy vehicle (HOV) lane volume



mainline volume  
(does not include HOV lane volume)



HOV facility



beginning or end of HOV facility



metered ramp shoulder



peak hour occurred outside of normal peak hour  
(6 to 9:45 AM or 2:30 to 6:45 PM; See Appendix)

S

speed data available at this location

T

data obtained from tube counters

A.M.

am peak hour volume

P.M.

pm peak hour volume

CONSTR

data not available due to construction

A.W.D.

average weekday volume

N.A.

data not available


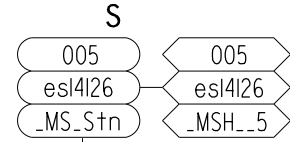
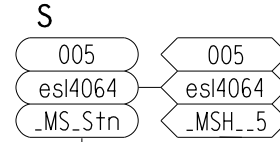
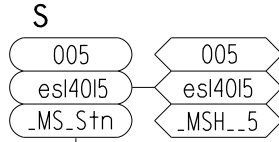
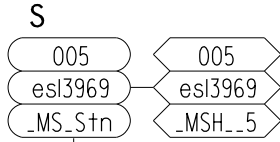


Pierce County Line

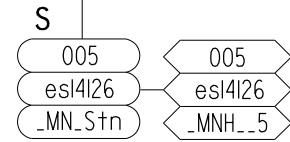
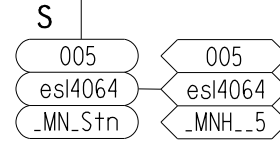
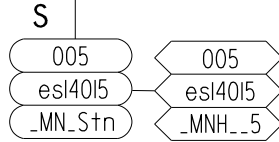
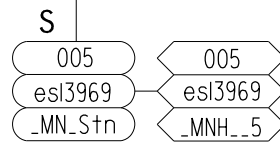
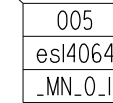
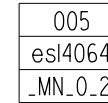
S 375TH ST

Federal Way Weigh Station

Enchanted PKWY



WEIGH STATION  
REST AREA



Washington State  
Department of Transportation



1  
OF  
31



S 298TH ST

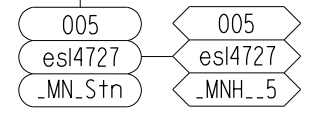
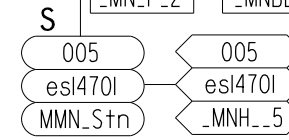
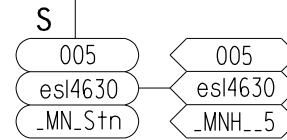
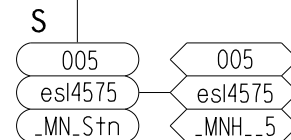
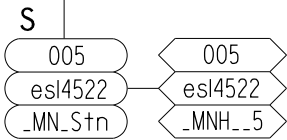
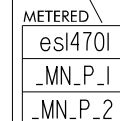
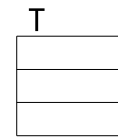

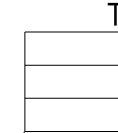
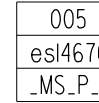
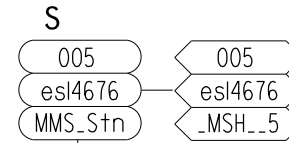
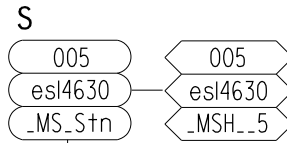
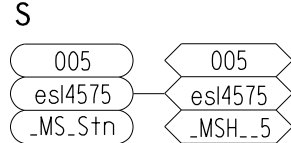
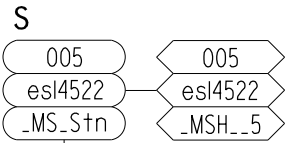
S 288TH ST

S 282ND ST

EXIT 147

S 272ND ST

S 266TH ST



Washington State  
Department of Transportation



3  
OF  
31

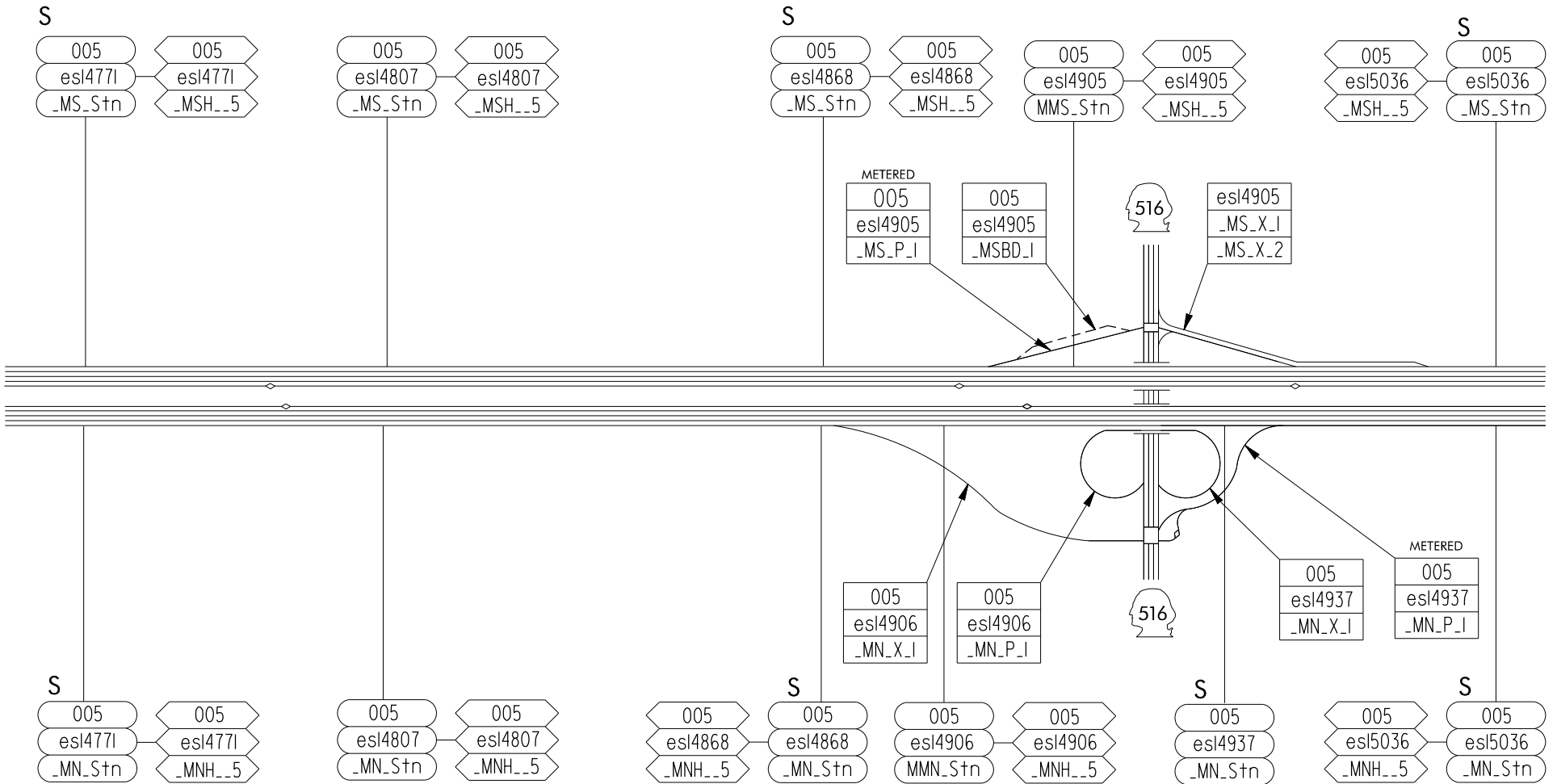
S 260TH ST

S 252ND ST

S 243RD ST

EXIT 149A/B  
SR 516

S 216TH ST



Washington State  
Department of Transportation



4  
OF  
31



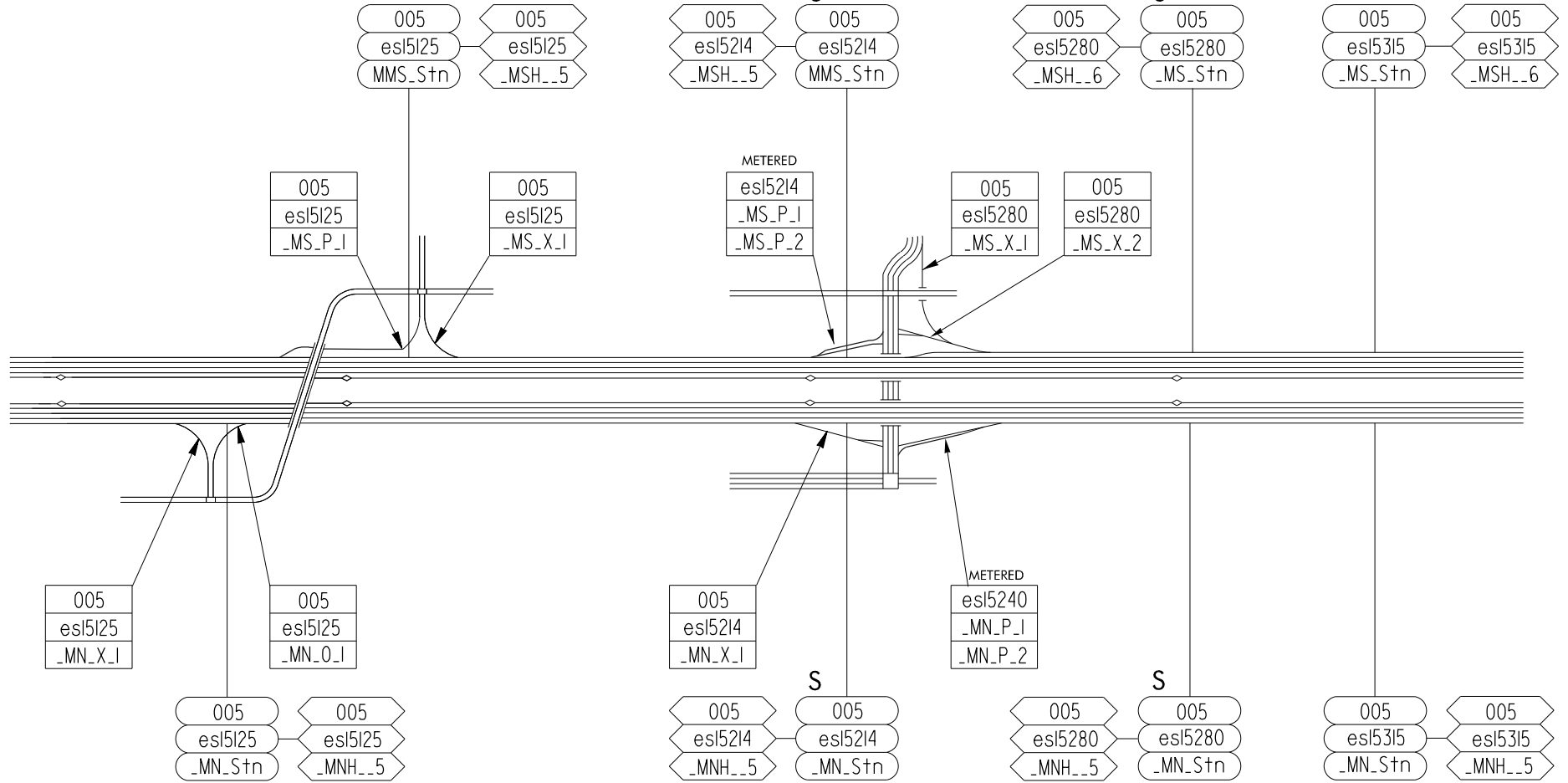


**EXIT 151**  
S 200TH ST  
MILITARY RD

**EXIT 152**  
S 188TH ST  
ORILLIA RD

S 184TH ST

S 178TH ST



Washington State  
Department of Transportation



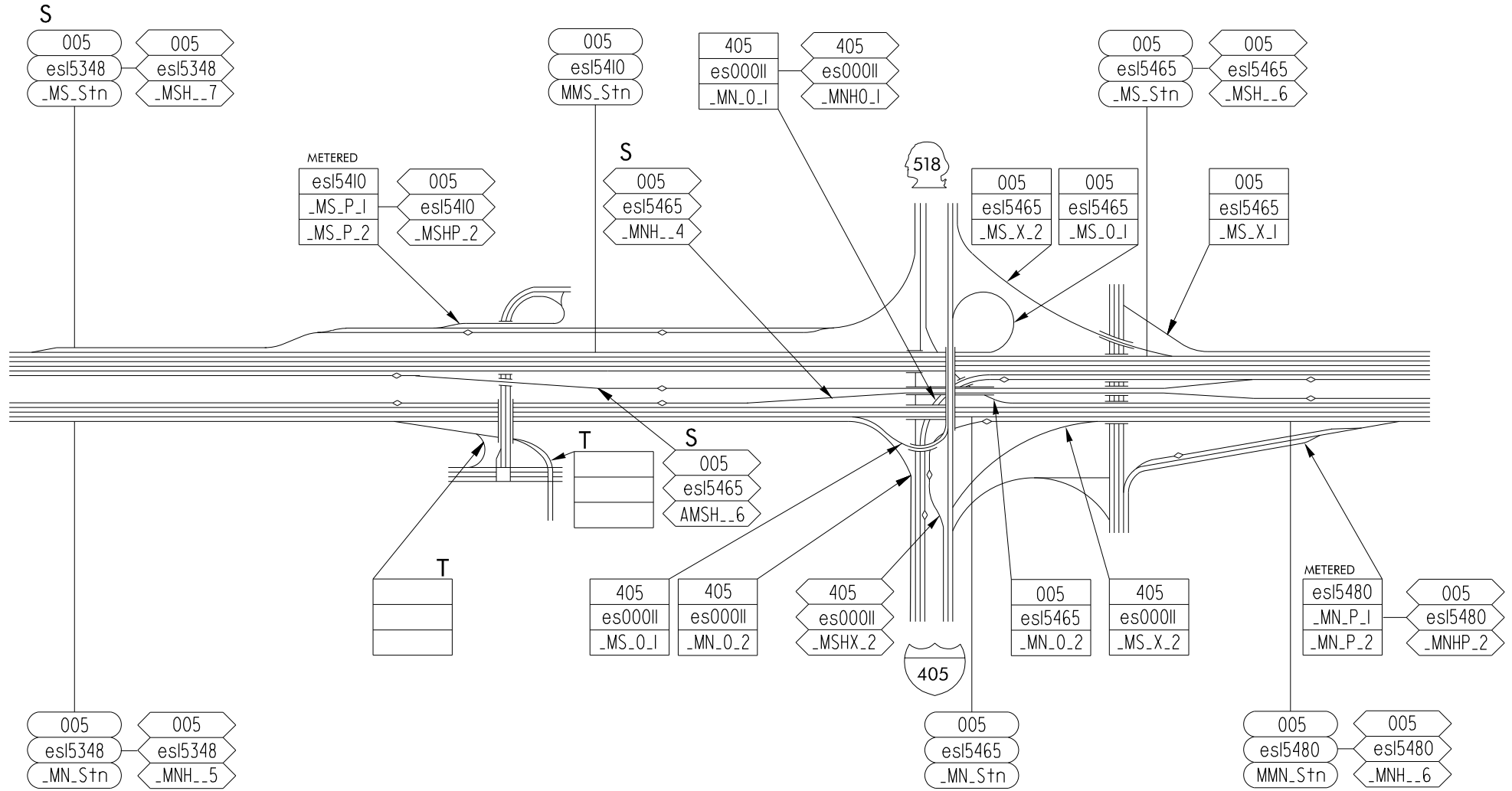
5  
OF  
31

S 172ND ST

EXIT 154A  
KLiCKiTAT DR  
SOUTHCENTER PKWY

EXIT 154A/B  
SR 518  
I-405

EXIT 154B  
S 154TH ST  
SOUTHCENTER BLVD





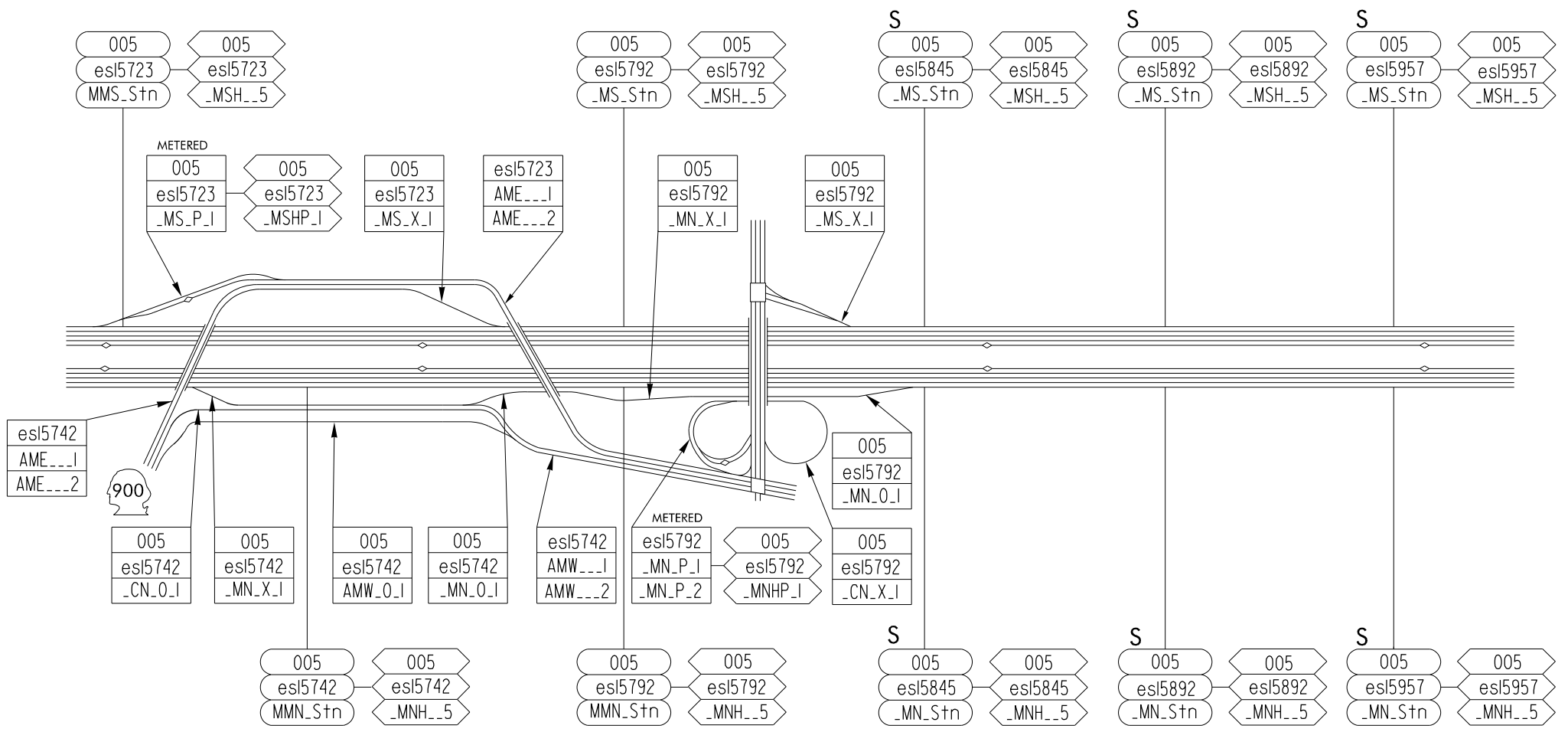
EXIT 157  
SR 900  
M L KING JR WAY S

EXIT 158  
S BOEING  
ACCESS RD

S NORFOLK ST

S BENEFIT ST

S THISTLE ST





S Holden ST

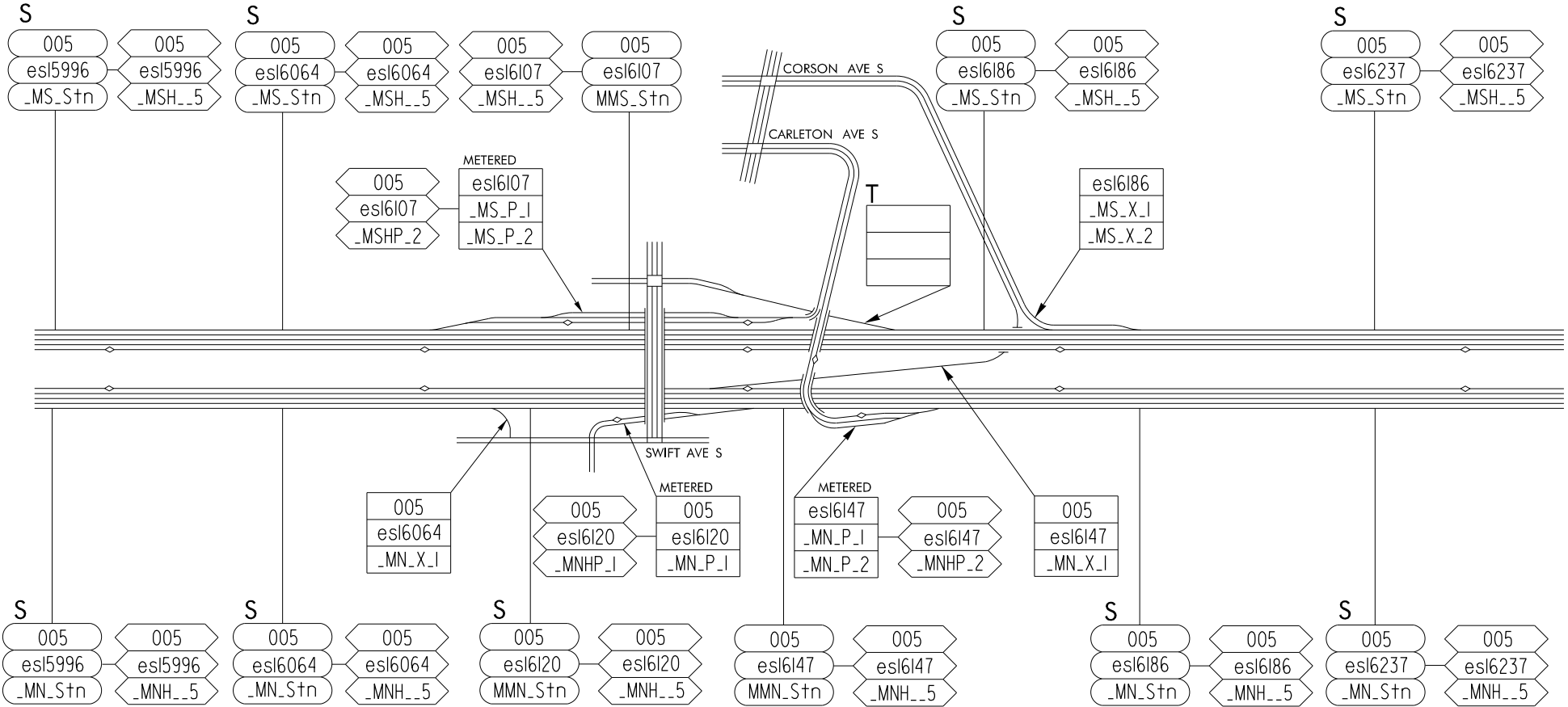
S Holly ST

EXIT 161  
ALBRO PL  
SWIFT AVE S

EXIT 162  
CORSON AVE S  
S MICHIGAN ST

S Pearl ST

S OREGON ST



Washington State  
Department of Transportation

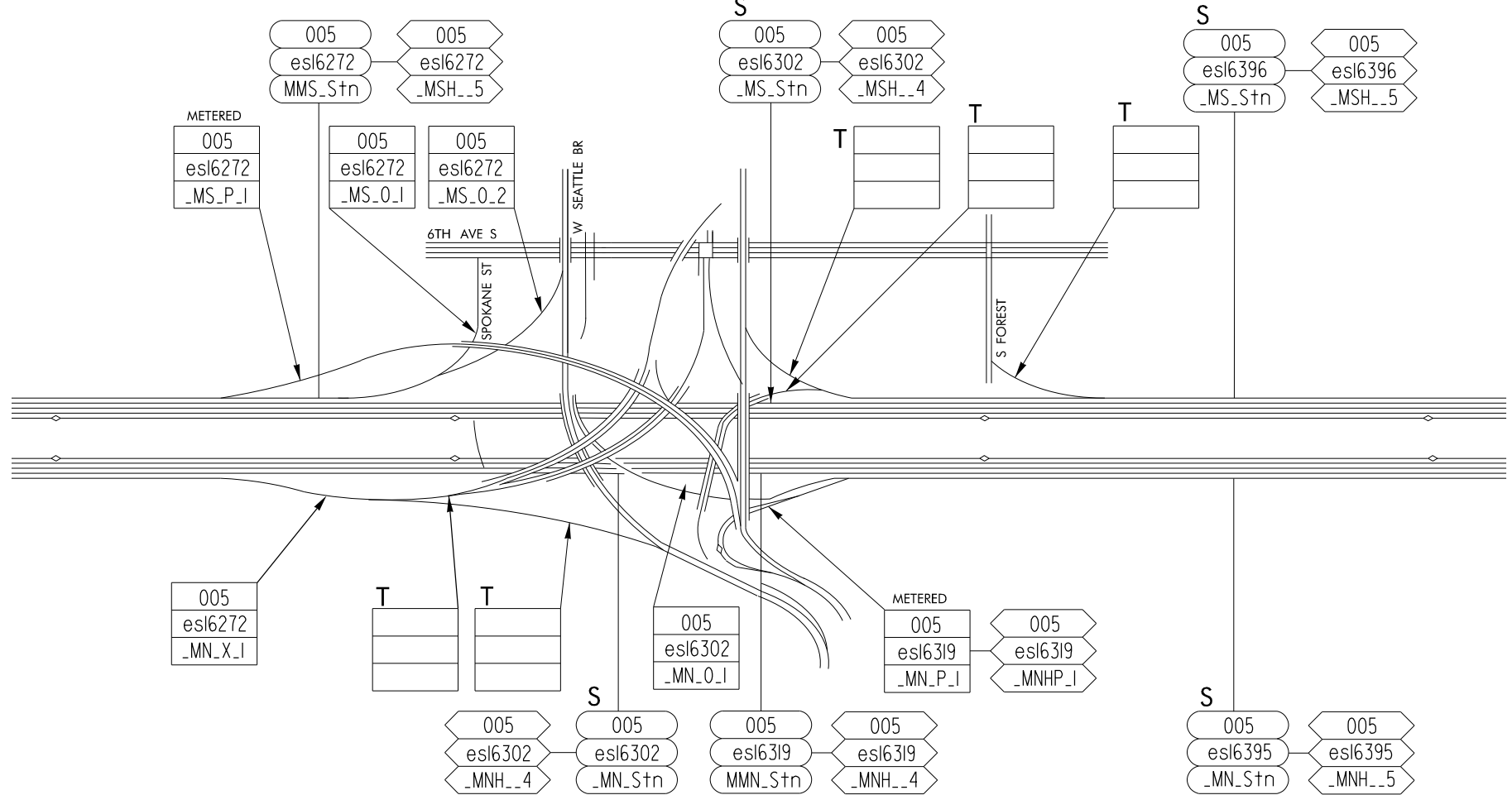


9  
OF  
31

EXIT 163/163A  
 S SPOKANE ST  
 COLUMBIAN WY  
 WEST SEATTLE BRIDGE

EXIT 163B  
 S FOREST ST

S HOLGATE ST



Washington State  
 Department of Transportation



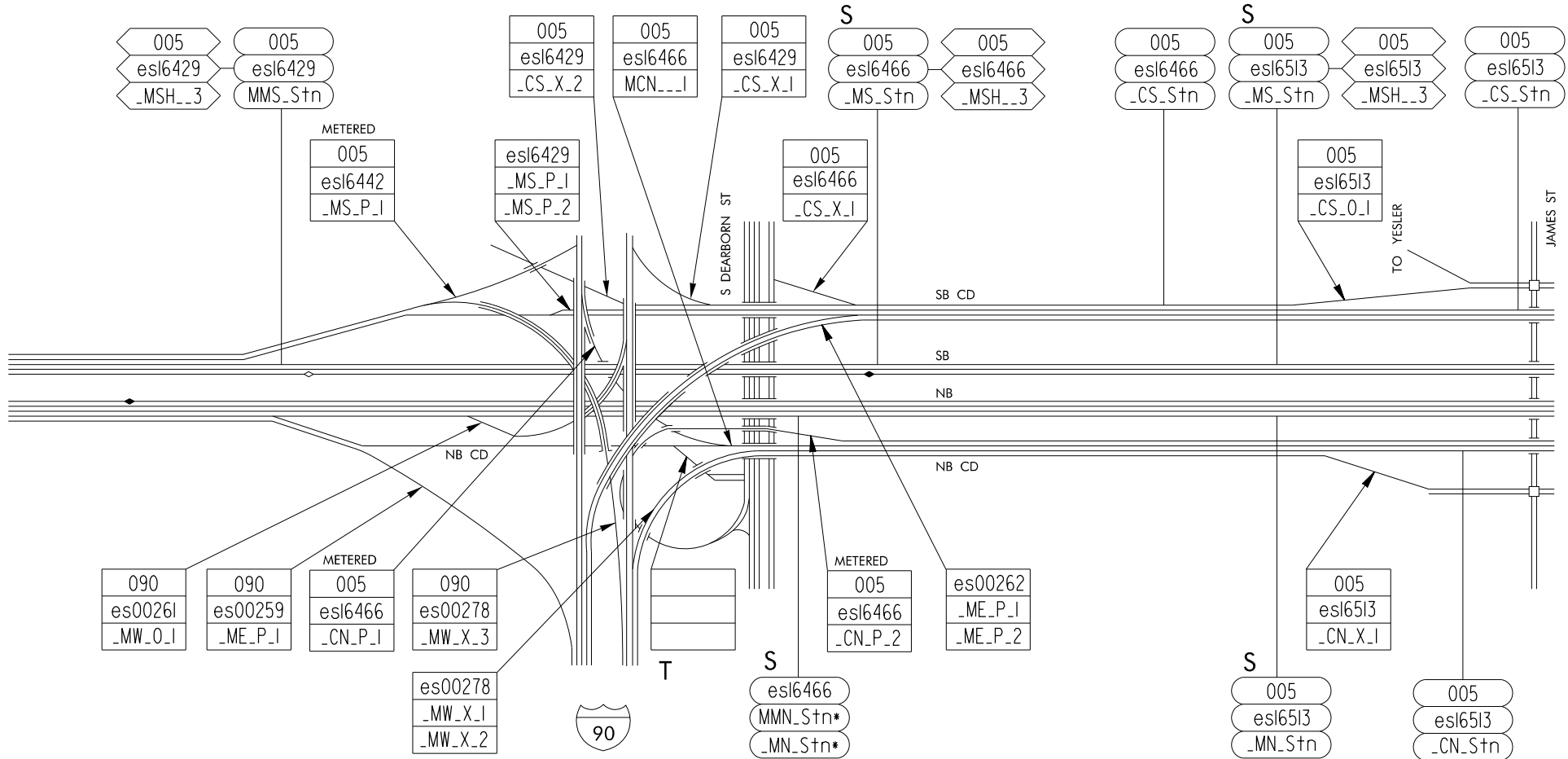
10  
 OF  
 31

EXIT 164A  
COLLECTOR-DISTRIBUTOR

EXIT 164B  
4TH AVE S DEARBORN ST

YESLER WAY

JAMES ST



Washington State  
Department of Transportation

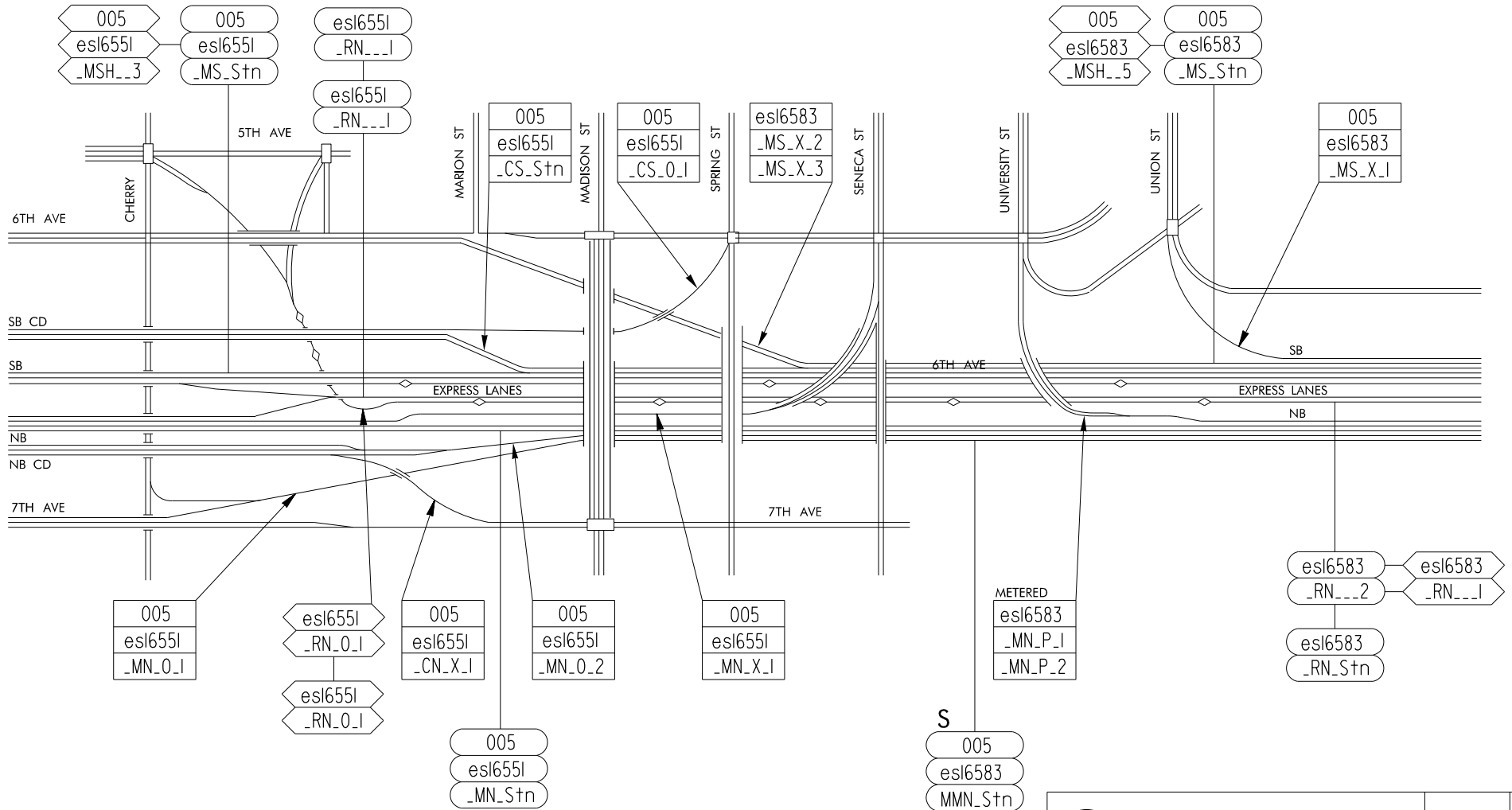


11  
OF  
31

CHERRY ST

MADISON ST

UNIVERSITY ST



Washington State Department of Transportation

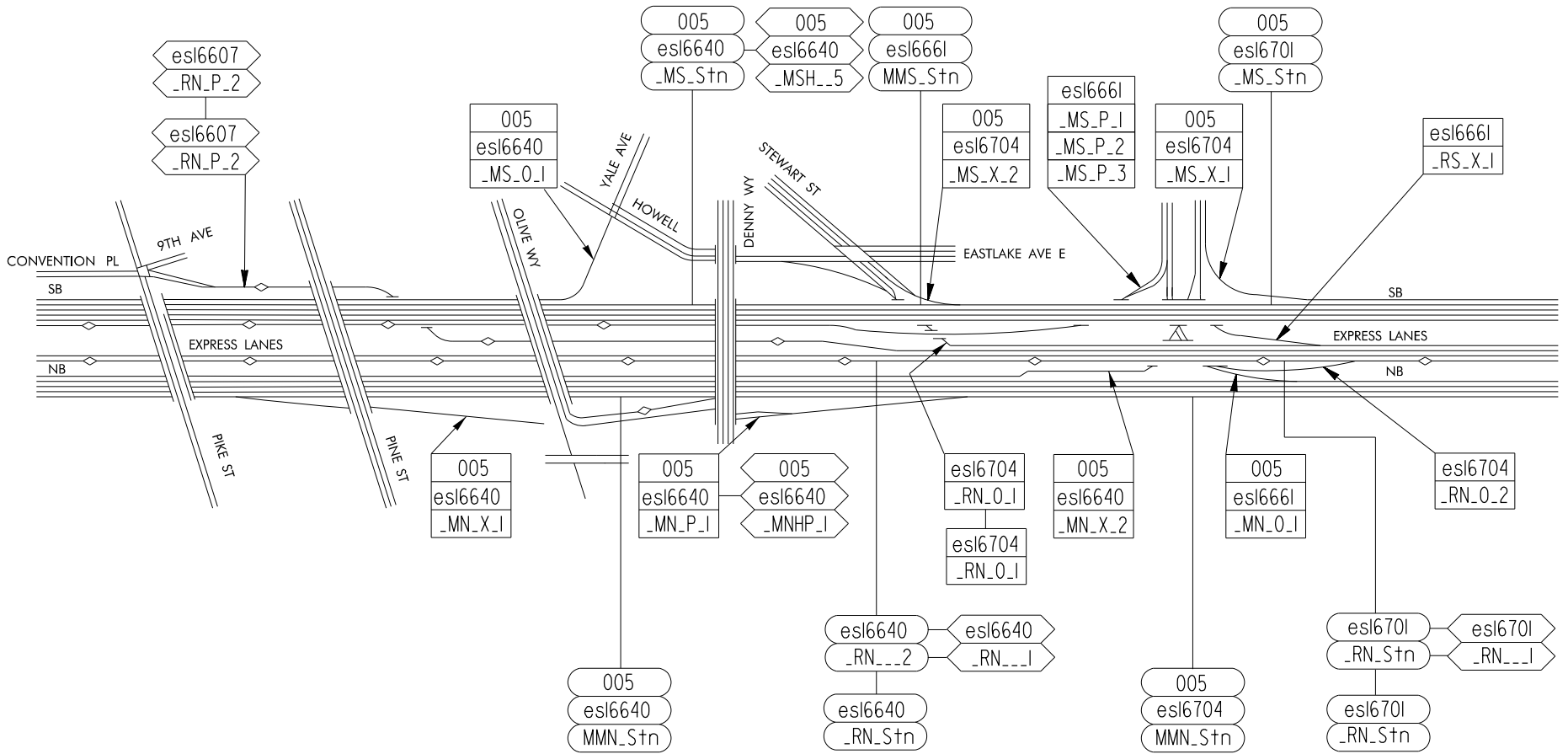


12 OF 31



EXIT 166  
DENNY WAY

EXIT 167  
MERCER ST





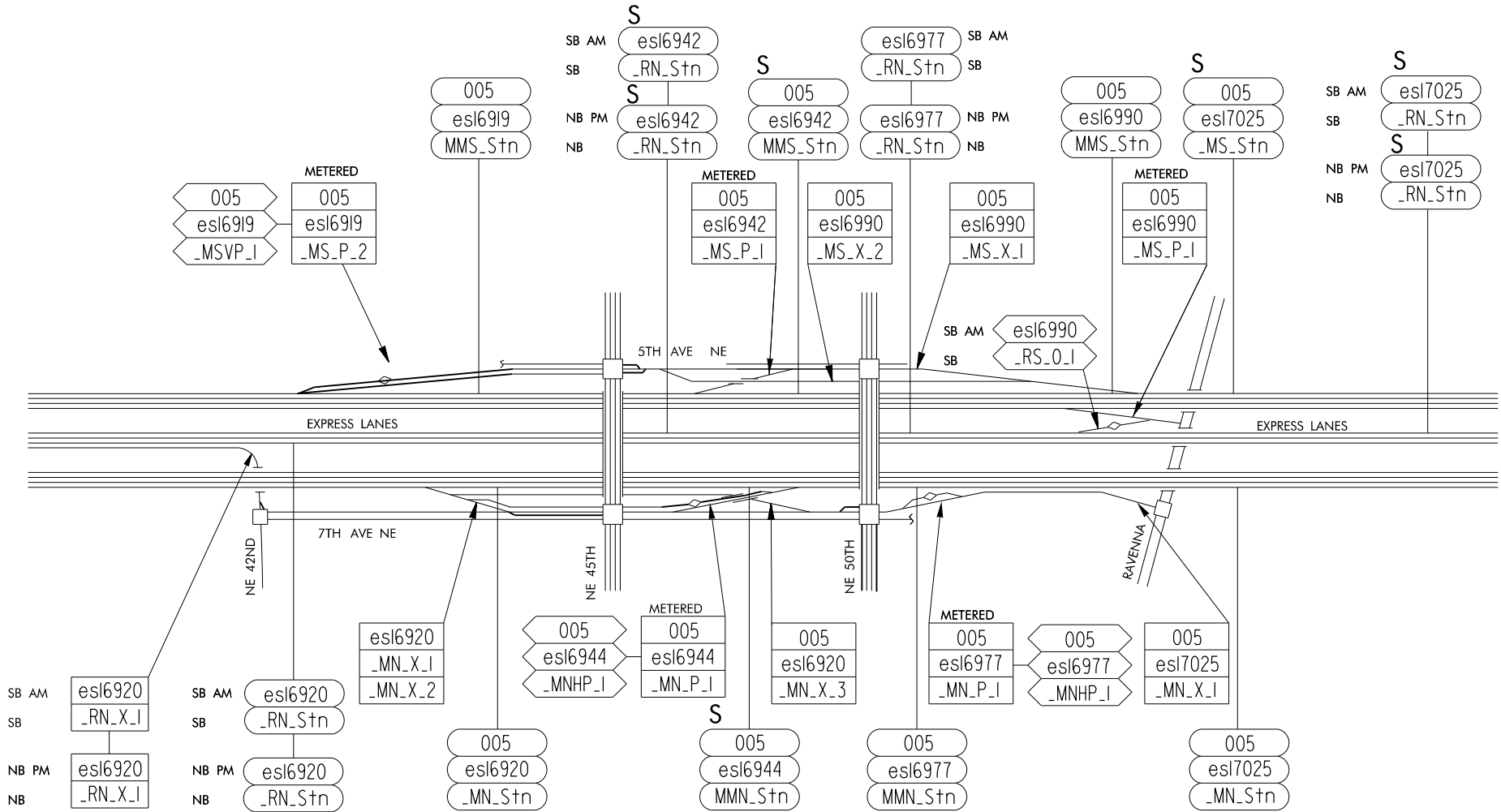
NE 42ND ST

EXIT 169

NE 45TH ST

NE 50TH ST

RAVENNA BLVD



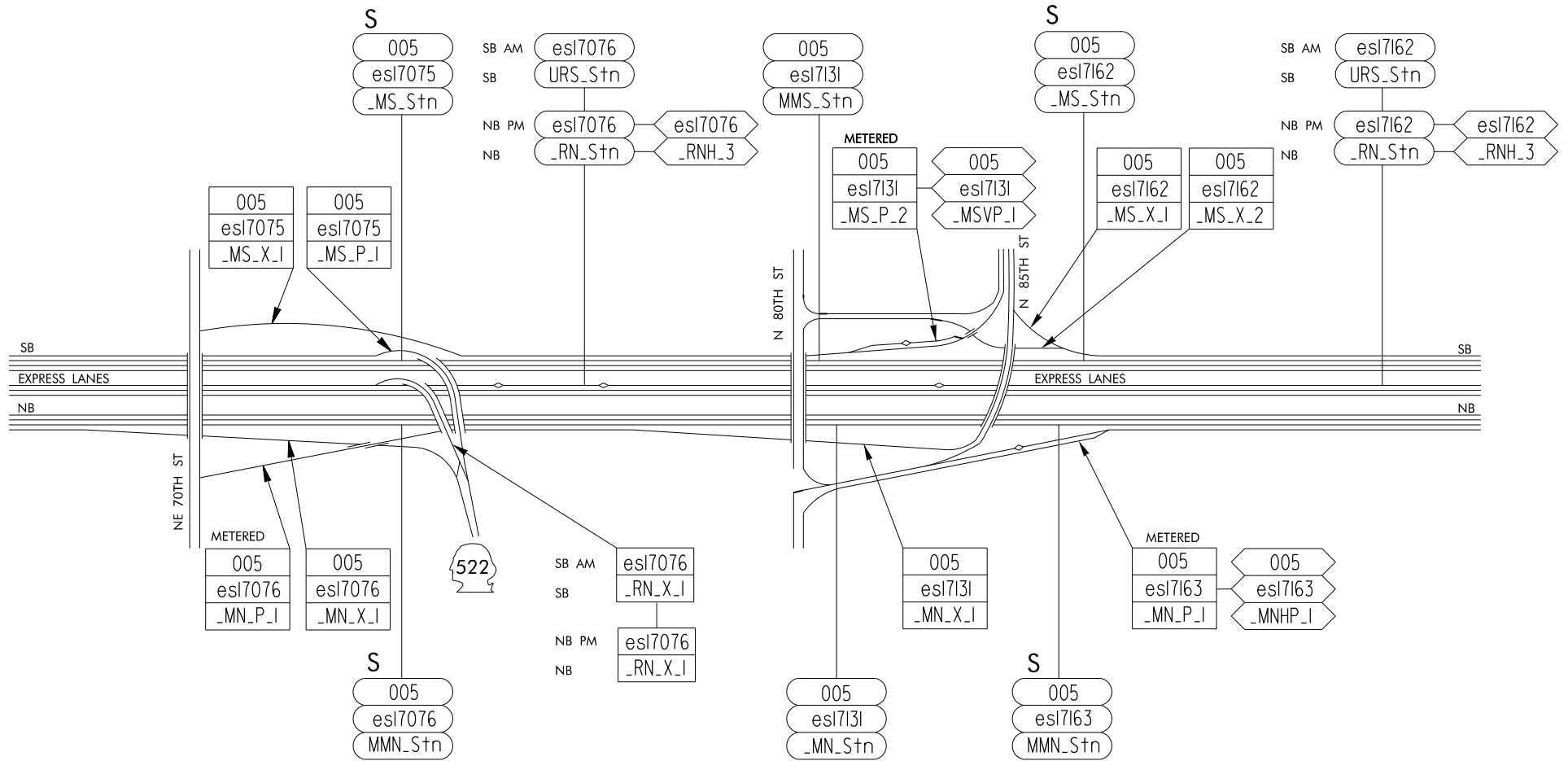
Washington State Department of Transportation



15 OF 31

**EXIT 171**  
NE 70TH ST  
LAKE CITY WY

**EXIT 172**  
NE 80TH ST  
NE 85TH ST



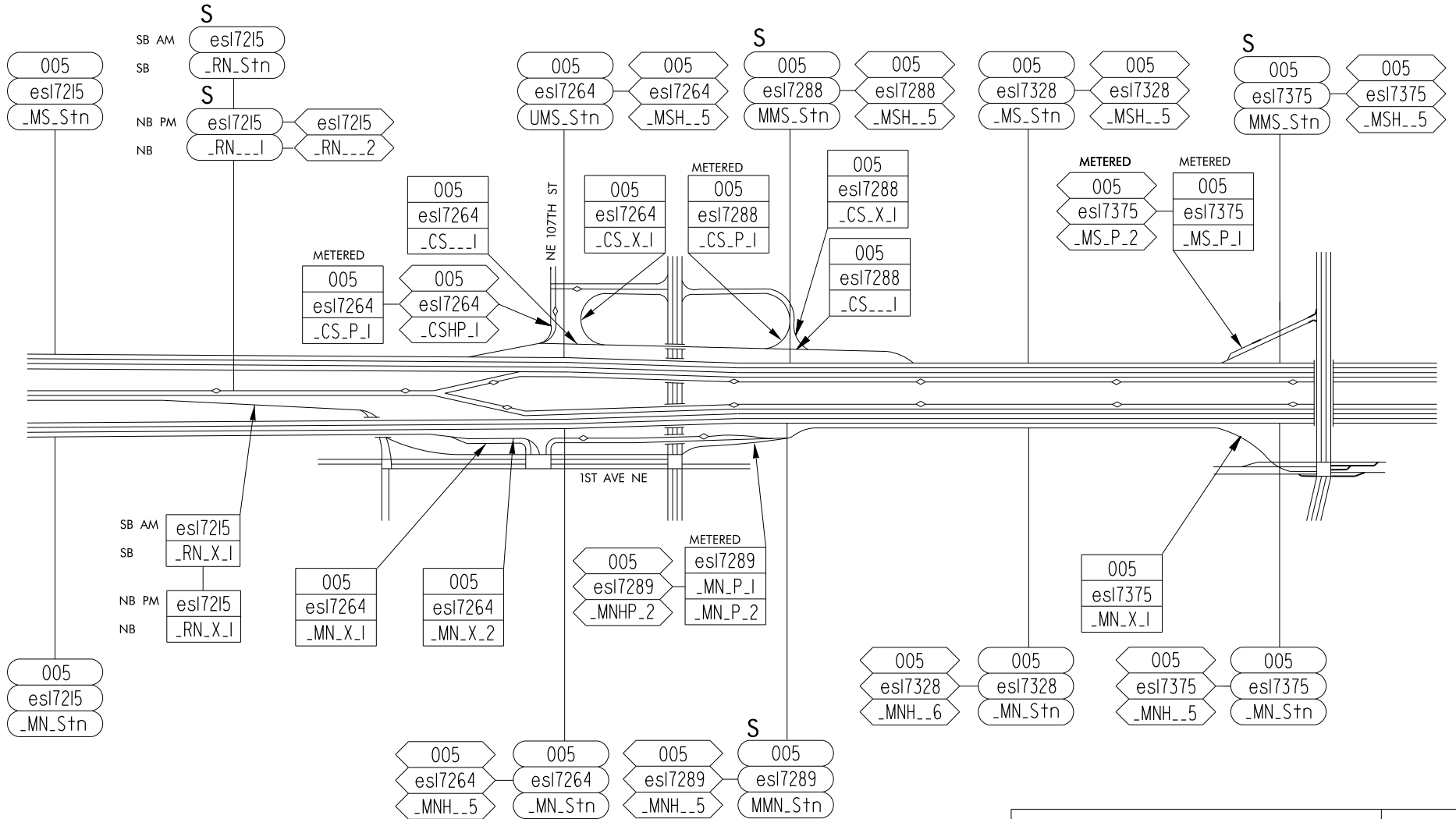
NE 92ND ST



EXIT 173  
NE NORTHGATE WY

NE 120TH ST

EXIT 174  
NE 130TH ST



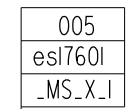
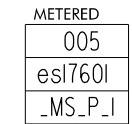
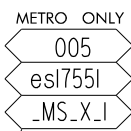
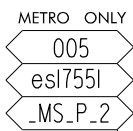
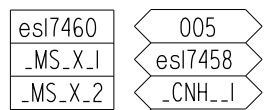
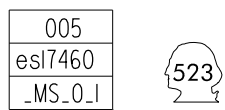
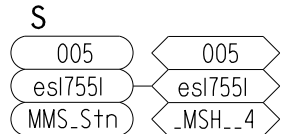
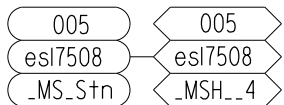
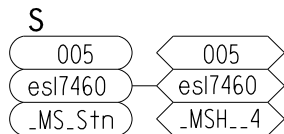
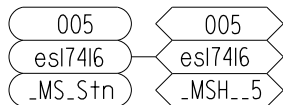
NE 137TH ST

EXIT 175  
SR 523  
NE 145TH ST

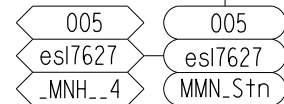
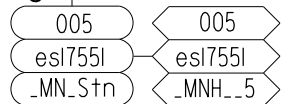
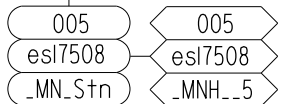
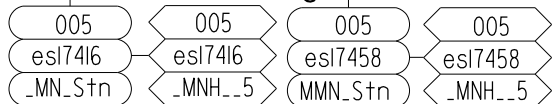
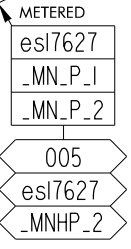
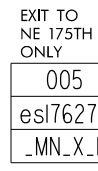
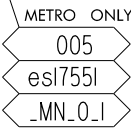
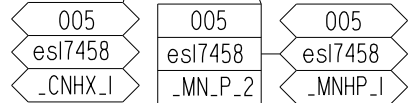
NE 155TH ST

METRO  
NORTH BASE

EXIT 176  
NE 175TH ST



5TH AVE NE



NE 195TH ST

EXIT 177  
SR 104  
NE 205TH ST

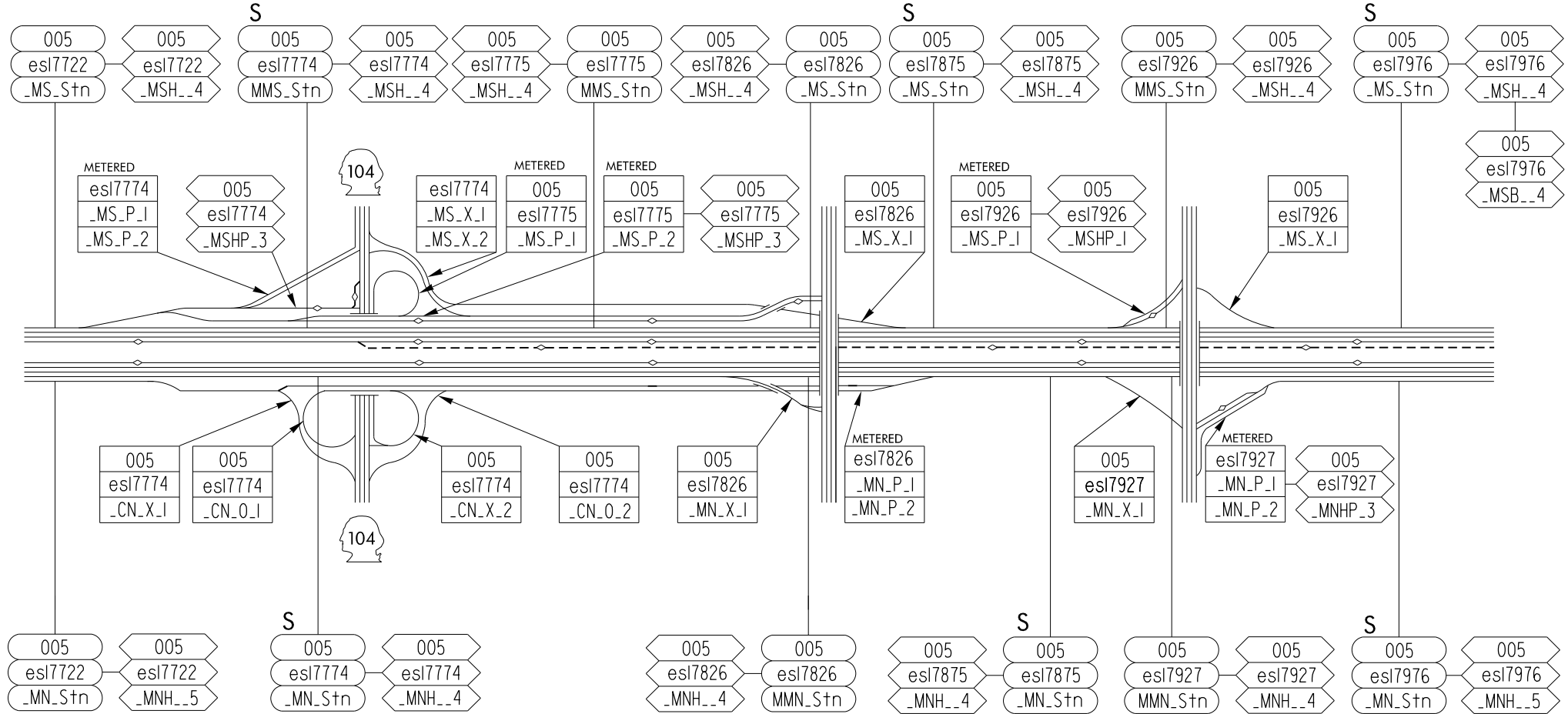


EXIT 178  
236TH ST SW

228TH ST SW

EXIT 179  
220TH ST SW

213TH ST SW



Washington State  
Department of Transportation



19  
OF  
31

208TH ST SW

LYNNWOOD  
PARK & RIDE  
DIRECT ACCESS

EXIT 181A

44TH AVE W

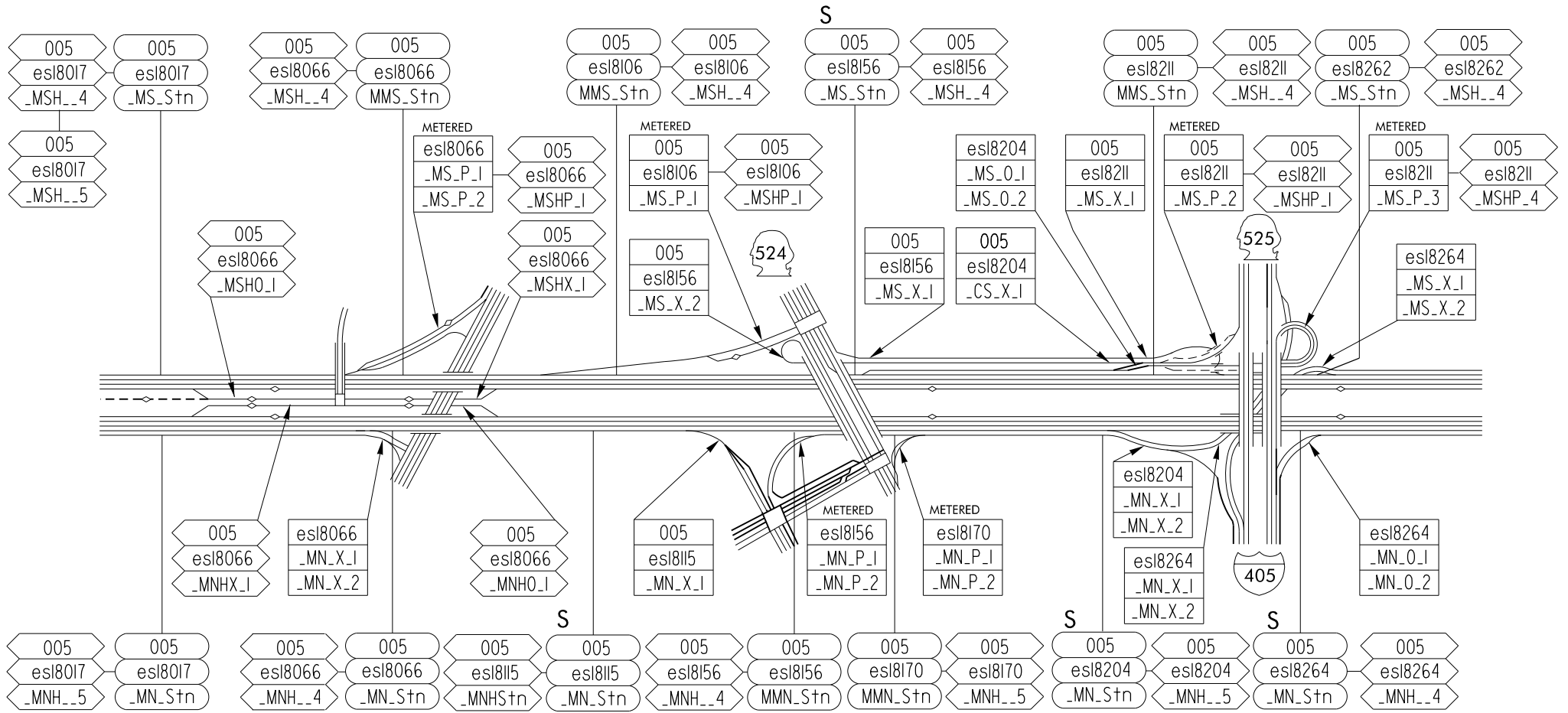
EXIT 181/181B

ALDERWOOD MALL PKWY  
196TH ST SW

28TH AVE W

EXIT 182

I-405  
SR 525





EXIT 183



175TH ST SW

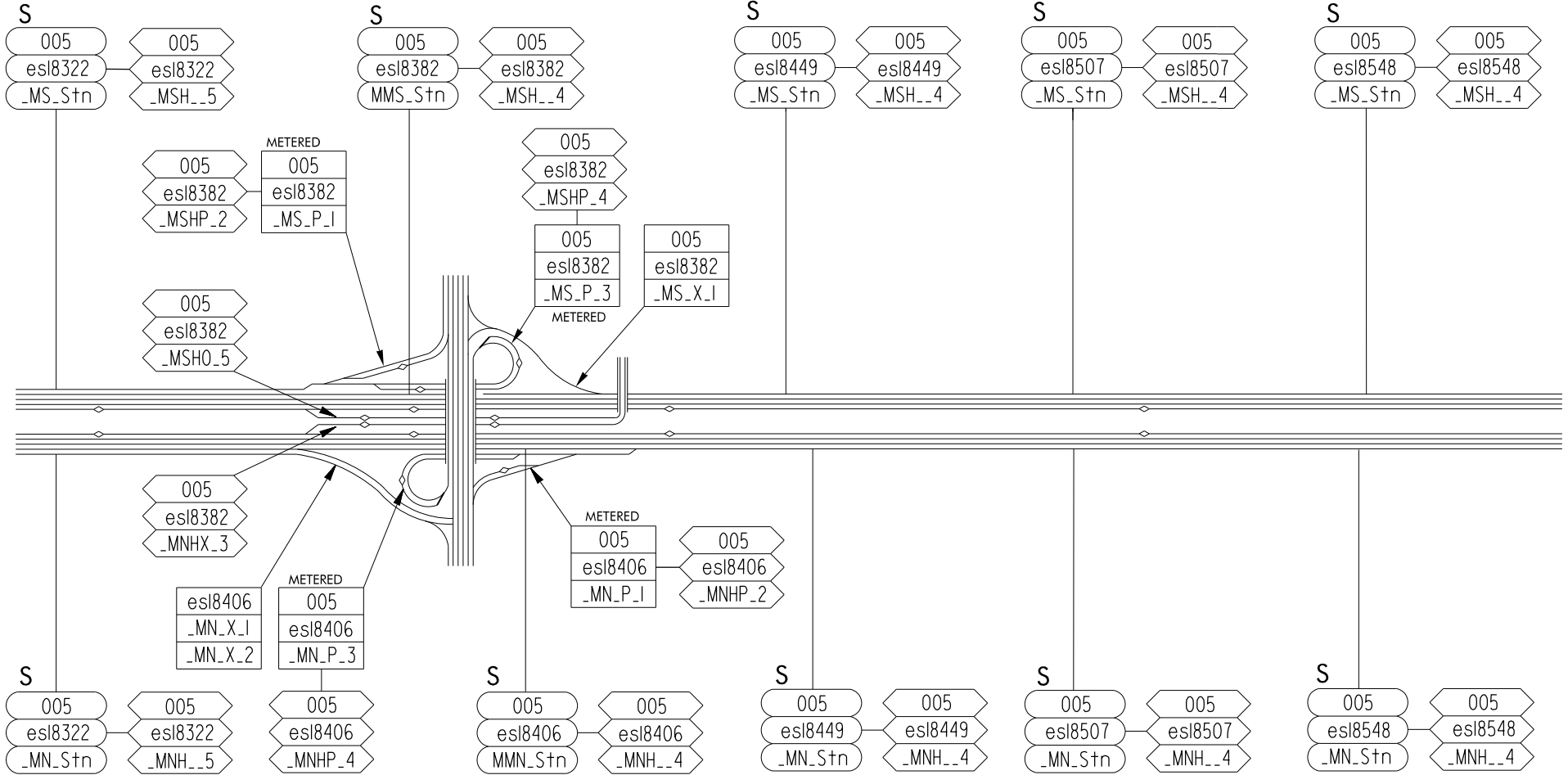
164TH ST SW

ASHWAY  
PARK & RIDE  
DIRECT ACCESS

156TH ST SW

148TH ST SW

140TH ST SW



Washington State  
Department of Transportation



21  
OF  
31

EXIT 186

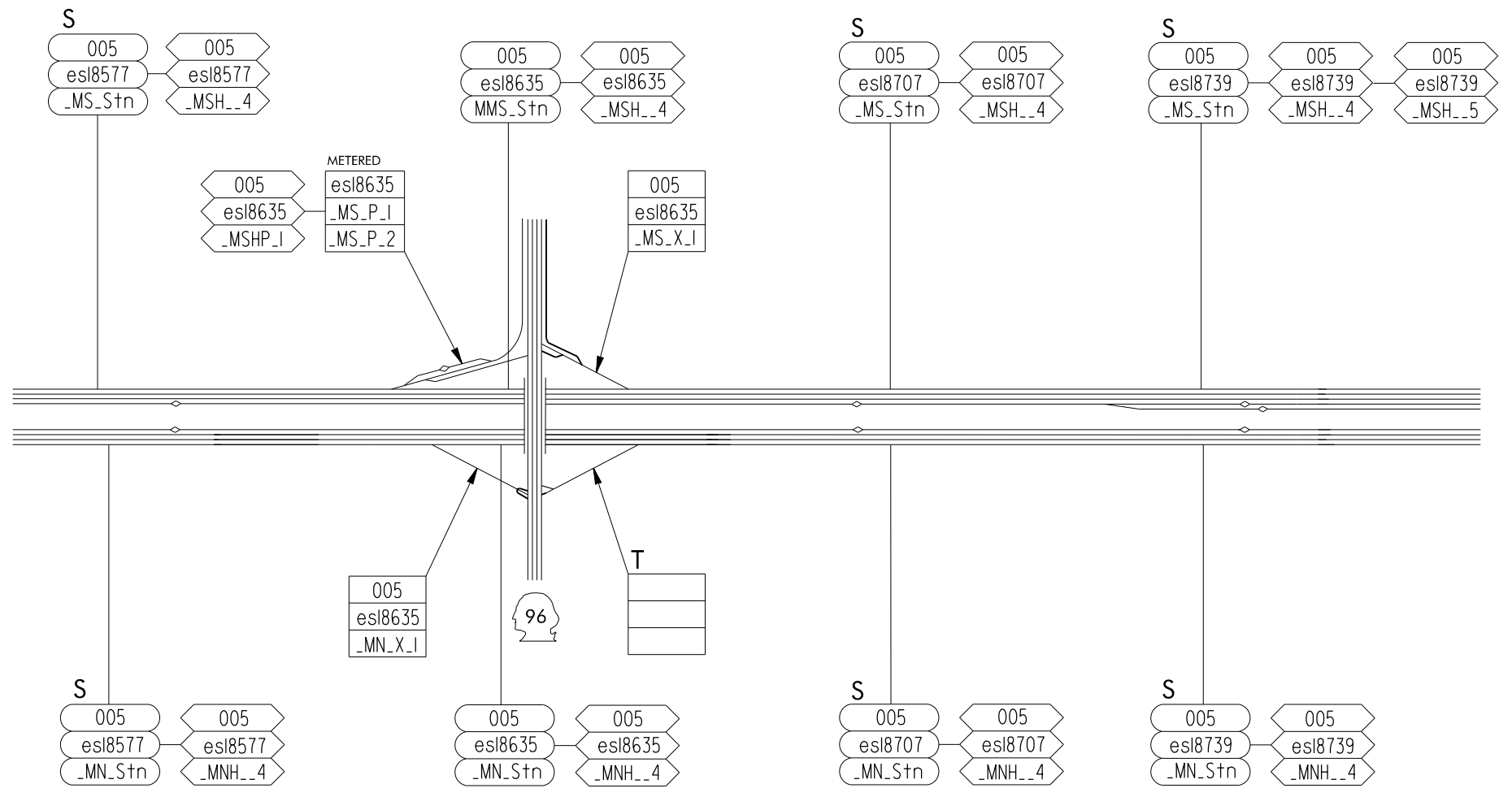
SR 96

128TH ST SW

134TH ST SW

122ND ST SE

118TH ST SE



112TH ST SE  
PARK & RIDE

106TH ST SE

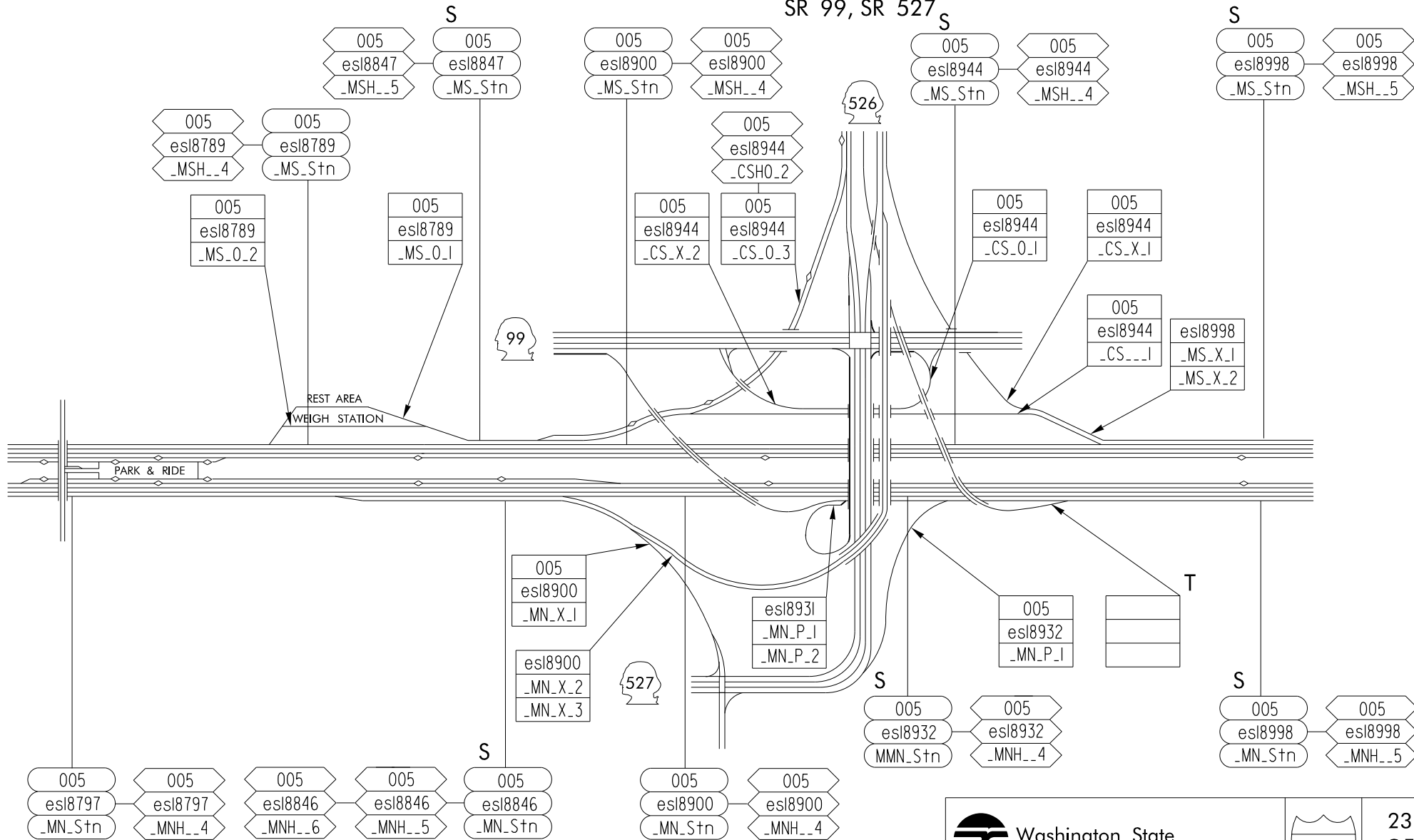
EVERETT MALL  
WAY

EXIT 189



77TH ST SE

SR 526  
SR 99, SR 527



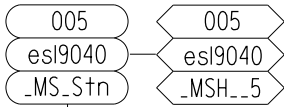
Washington State  
Department of Transportation



23  
OF  
31

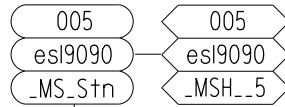
73RD ST SE

S



LEXINGTON AVE SE


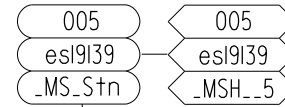
S



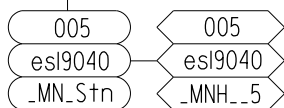
LINCOLN ST



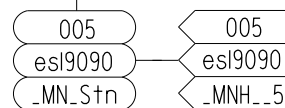
S



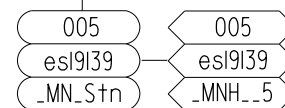
S



S



S



Washington State  
Department of Transportation

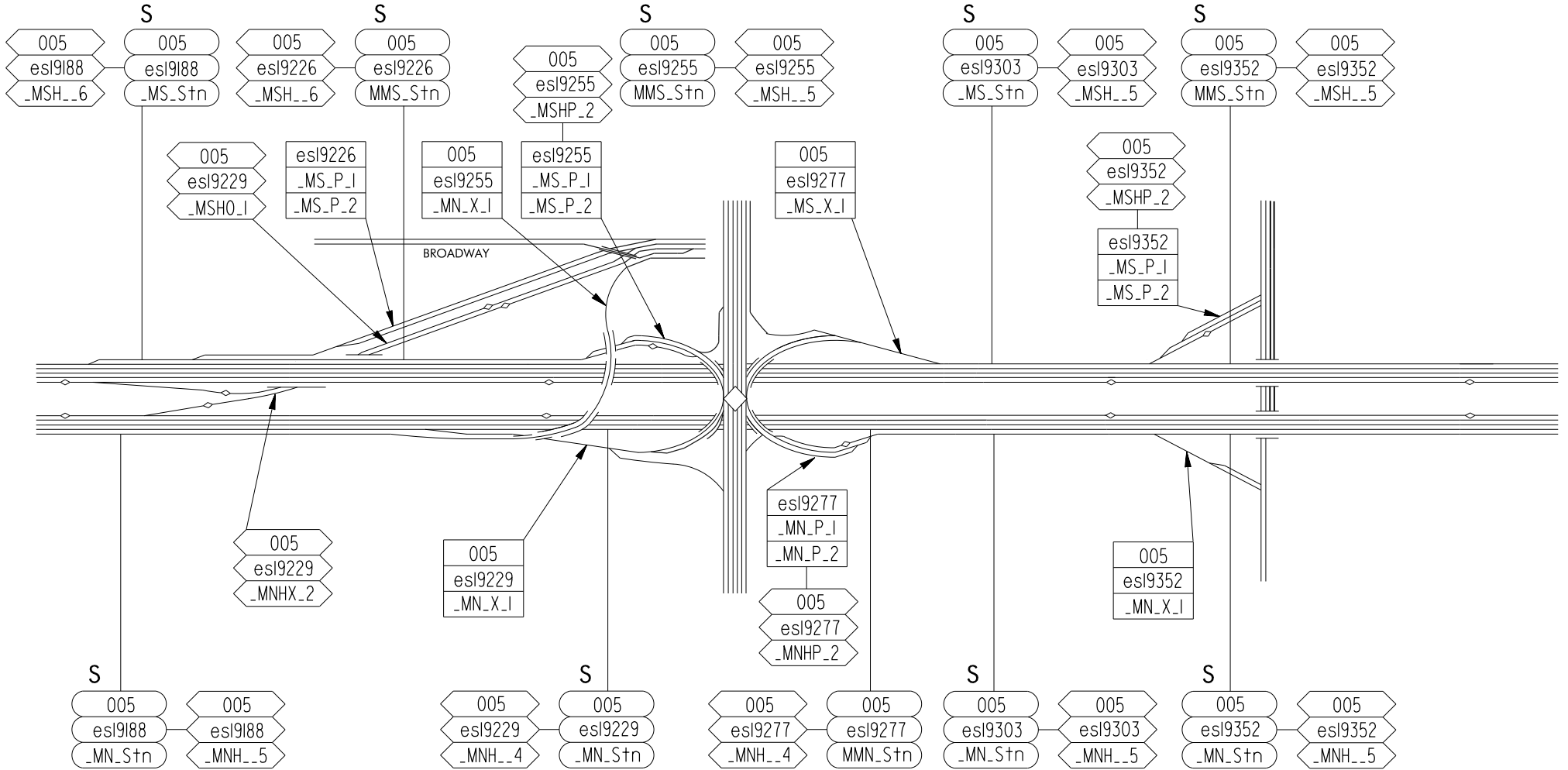


49TH ST SE

EXIT 192  
41ST ST SE

36TH ST SE

EXIT 193  
PACIFIC AVE



Washington State  
Department of Transportation

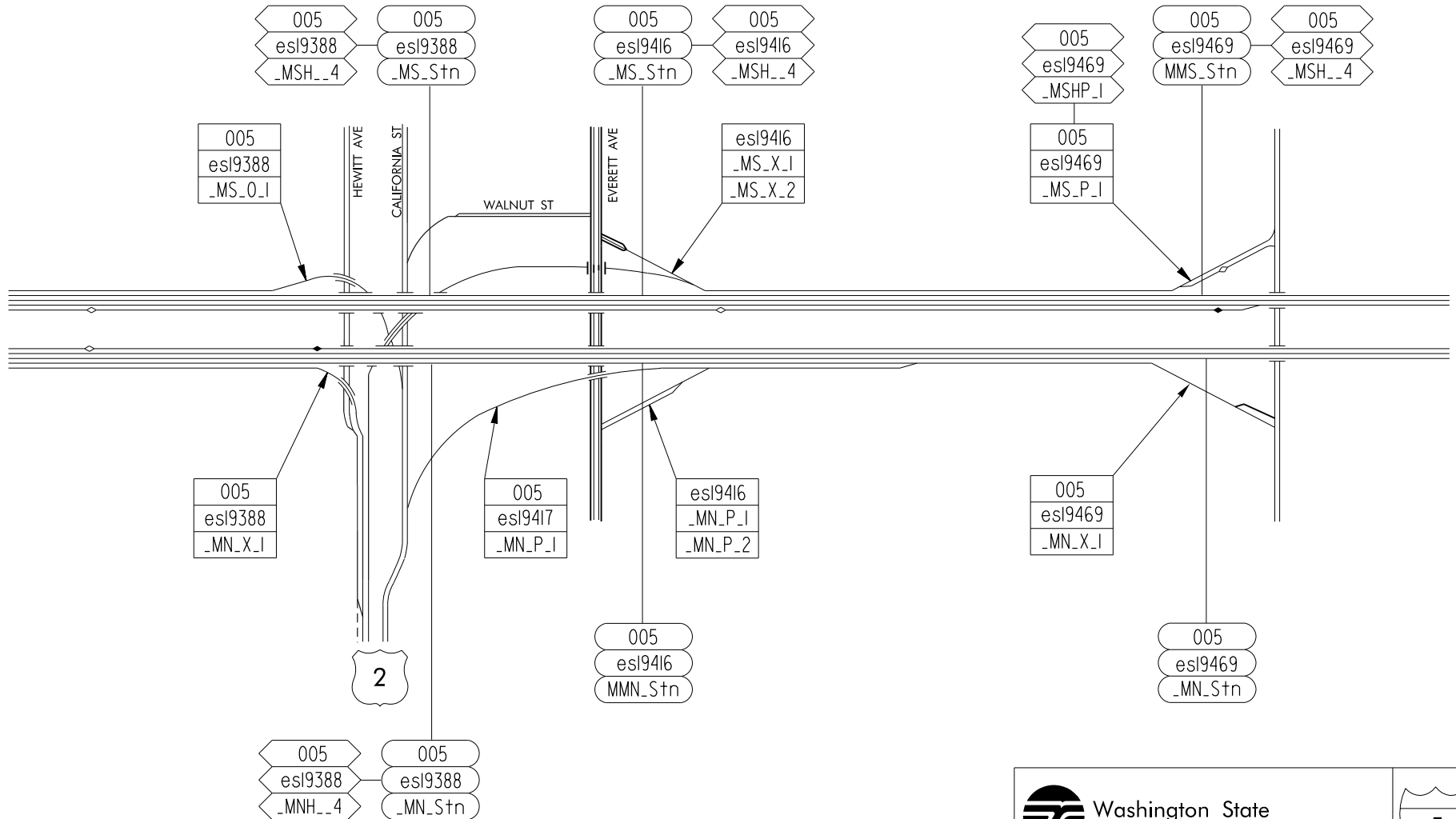


25  
OF  
31



EXIT 194  
US 2  
EVERETT AVE

EXIT 195  
MARINE VIEW DR

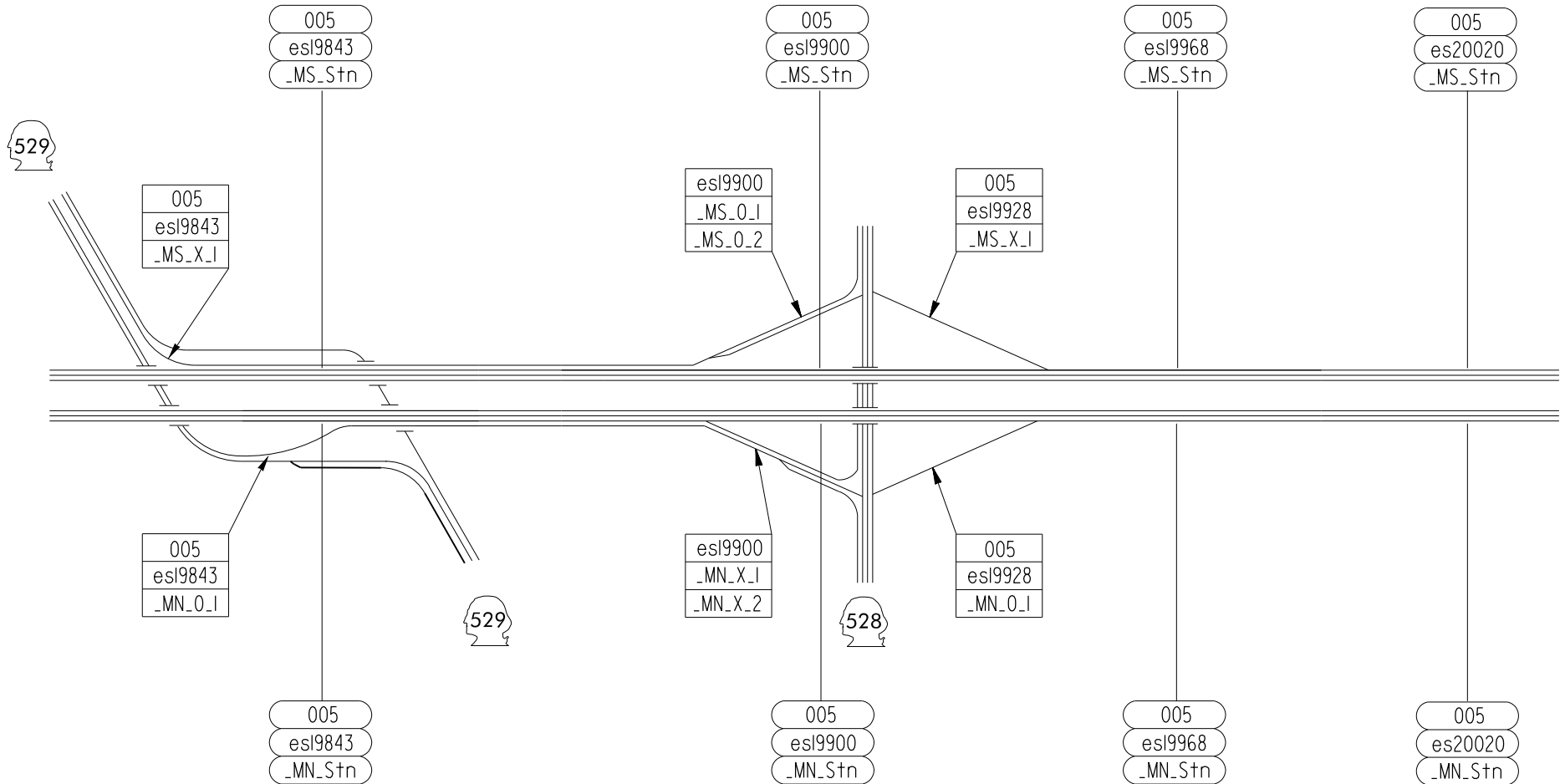


EXIT 198  
SR 529

EXIT 199  
SR 528  
4TH ST

70TH ST NE

79TH ST NE



Washington State  
Department of Transportation



27  
OF  
31

EXIT 200

88TH ST NE  
QUIL CEDA WAY

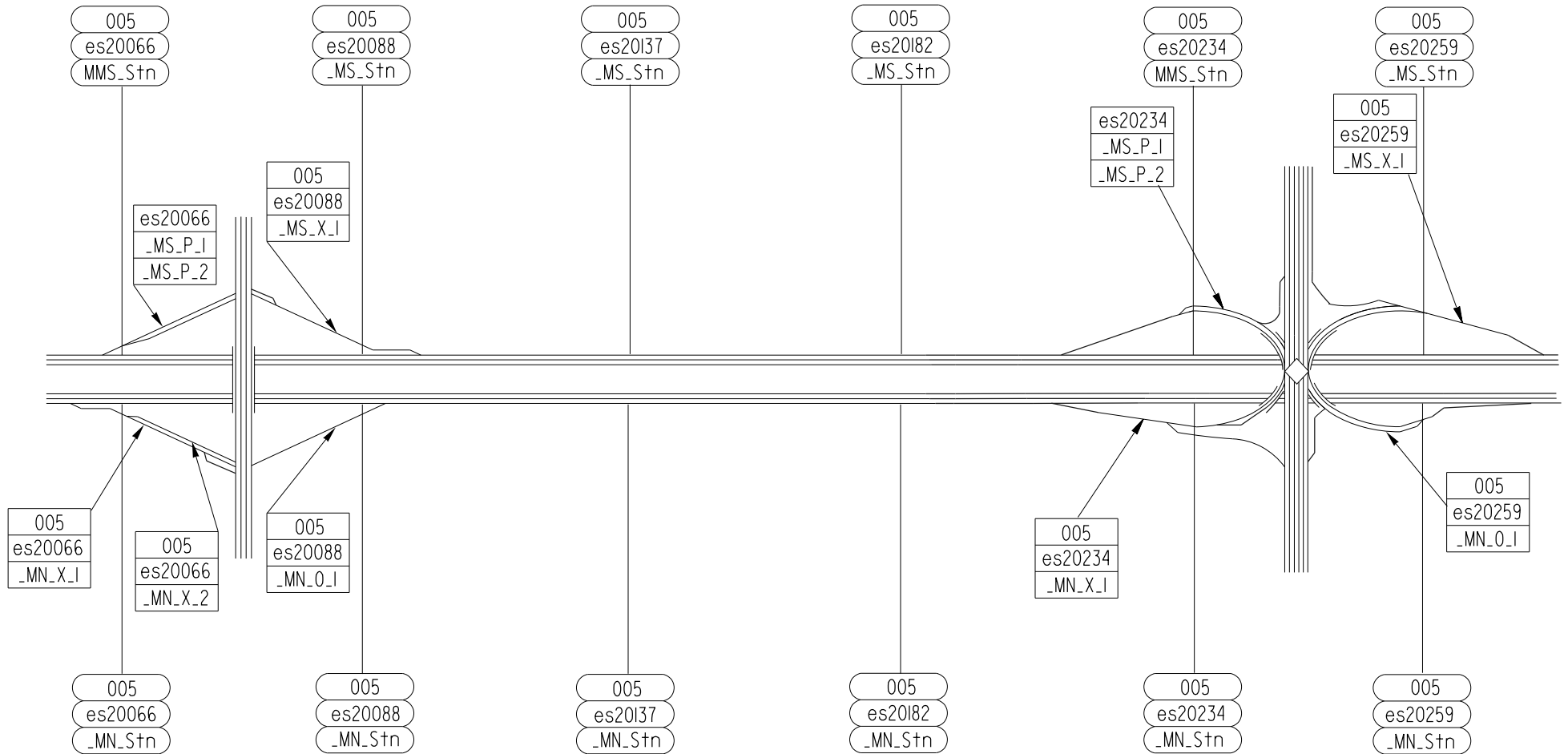
98TH ST NE

105TH ST NE

EXIT 202



116TH ST NE



Washington State  
Department of Transportation



28  
OF  
31





127TH ST NE

136TH ST NE

144TH ST NE

152ND ST NE

160TH ST NE

005  
es20313  
\_MS\_Stn

005  
es20369  
\_MS\_Stn

005  
es20424  
\_MS\_Stn

005  
es20478  
\_MS\_Stn

005  
es20533  
\_MS\_Stn

005  
es20313  
\_MN\_Stn

005  
es20369  
\_MN\_Stn

005  
es20424  
\_MN\_Stn

005  
es20478  
\_MN\_Stn

005  
es20533  
\_MN\_Stn



Washington State  
Department of Transportation



29  
OF  
31

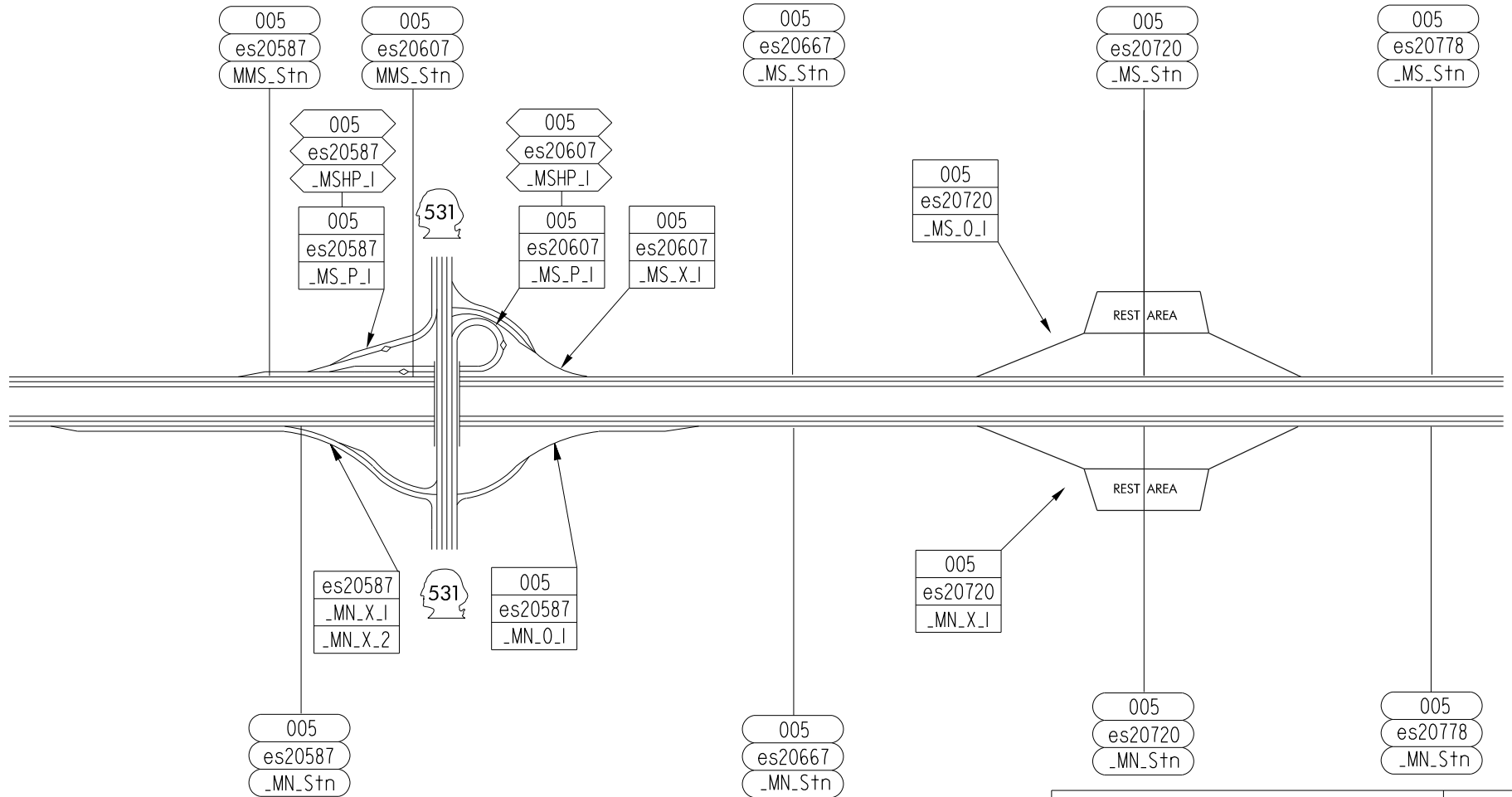
EXIT 206

SR 531  
172ND ST NE  
(SMOKEY PT)

180TH ST NE

189TH PL NE

200TH ST NE



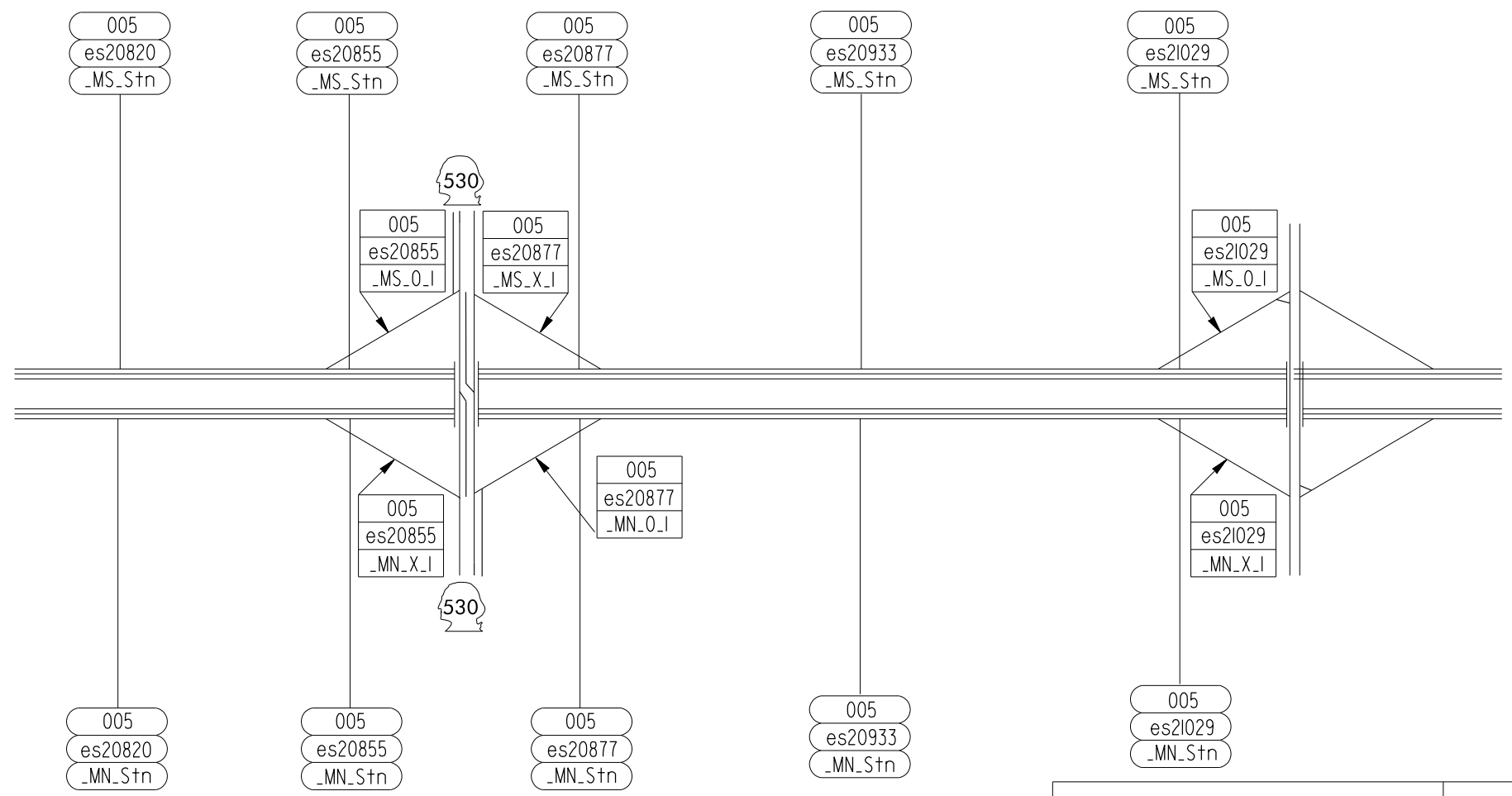


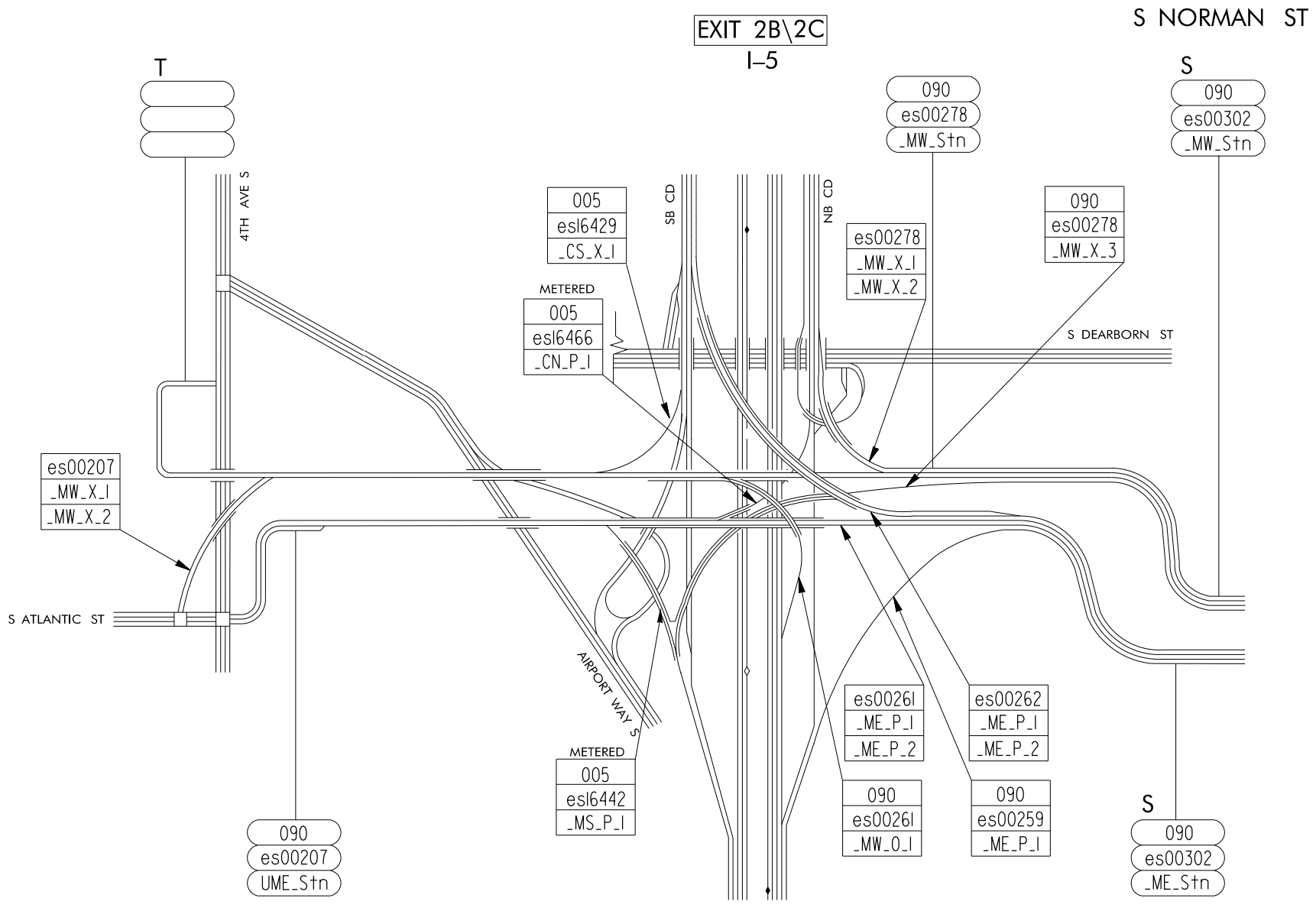
204TH ST NE

EXIT 208  
SR 530  
PIONEER HWY

STILLAGUAMISH  
RIVER

236TH ST NE





EXIT 2B\2C  
I-5

S NORMAN ST

es00207  
\_MW\_X\_1  
\_MW\_X\_2

005  
esl6429  
\_CS\_X\_1

METERED  
005  
esl6466  
\_CN\_P\_1

090  
es00278  
\_MW\_Stn

S  
090  
es00302  
\_MW\_Stn

es00278  
\_MW\_X\_1  
\_MW\_X\_2

090  
es00278  
\_MW\_X\_3

S DEARBORN ST

S ATLANTIC ST

AIRPORT WAY S

METERED  
005  
esl6442  
\_MS\_P\_1

es00261  
\_ME\_P\_1  
\_ME\_P\_2

es00262  
\_ME\_P\_1  
\_ME\_P\_2

090  
es00261  
\_MW\_O\_1

090  
es00259  
\_ME\_P\_1

090  
es00207  
UME\_Stn

S  
090  
es00302  
\_ME\_Stn







EXIT 6A

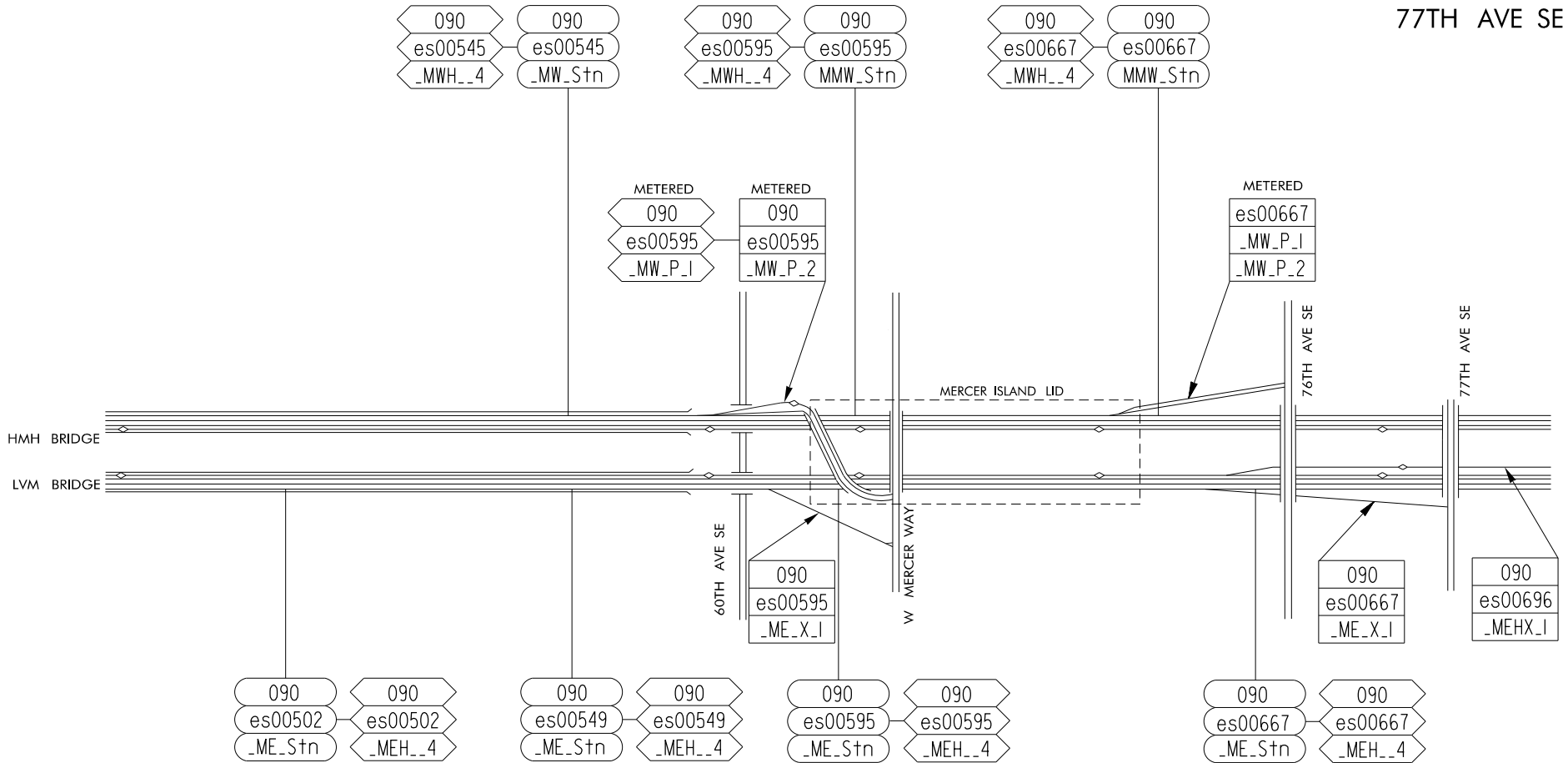
MIDSPAN

EAST HIGHRISE

W MERCER WY

76TH AVE SE

77TH AVE SE

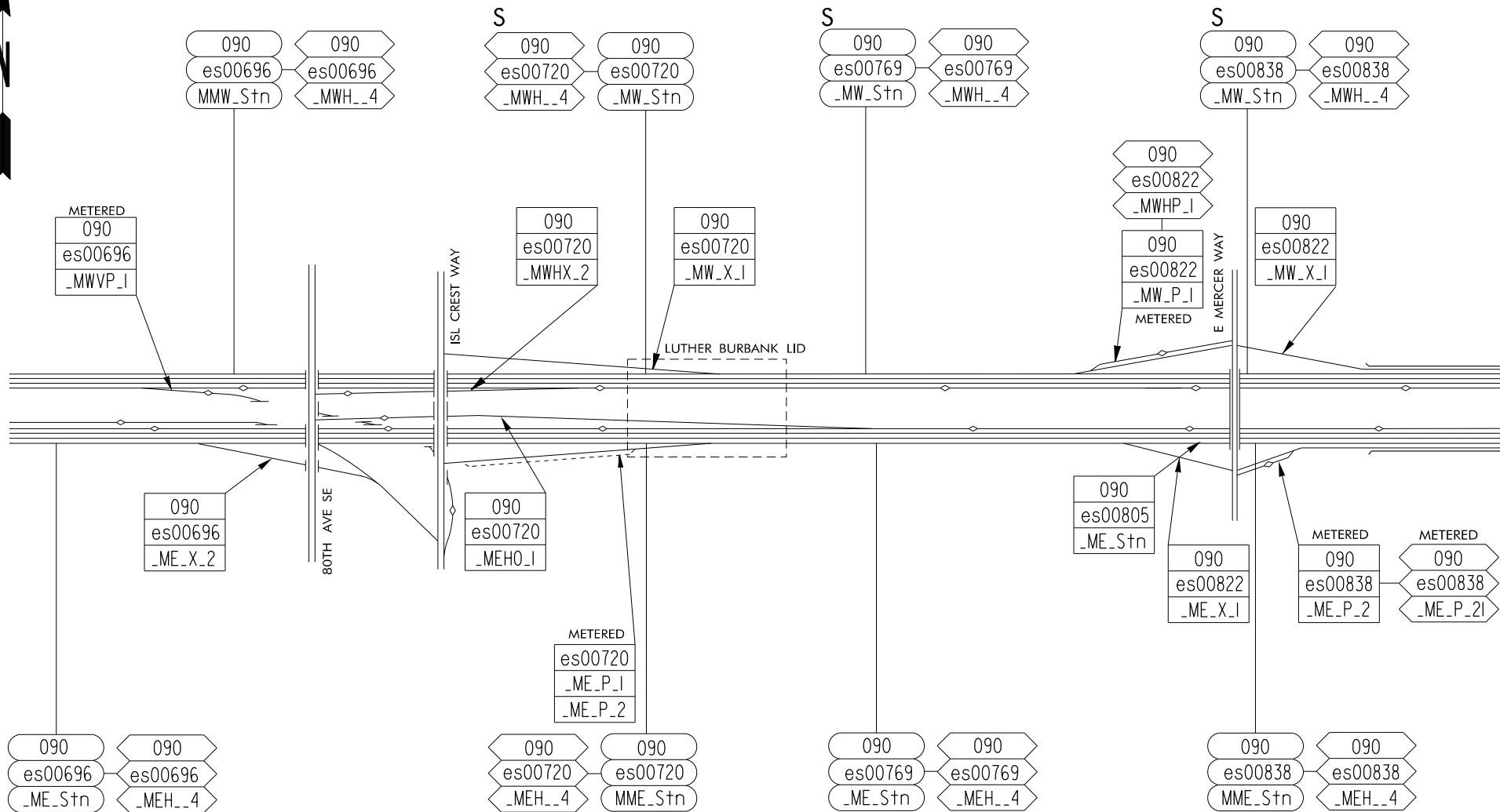




EXIT 7\7B  
ISL CREST WY

SHOREWOOD  
DRIVE

EXIT 8  
E MERCER WY



EXIT 9

EXIT 10\10B

EXIT 10B

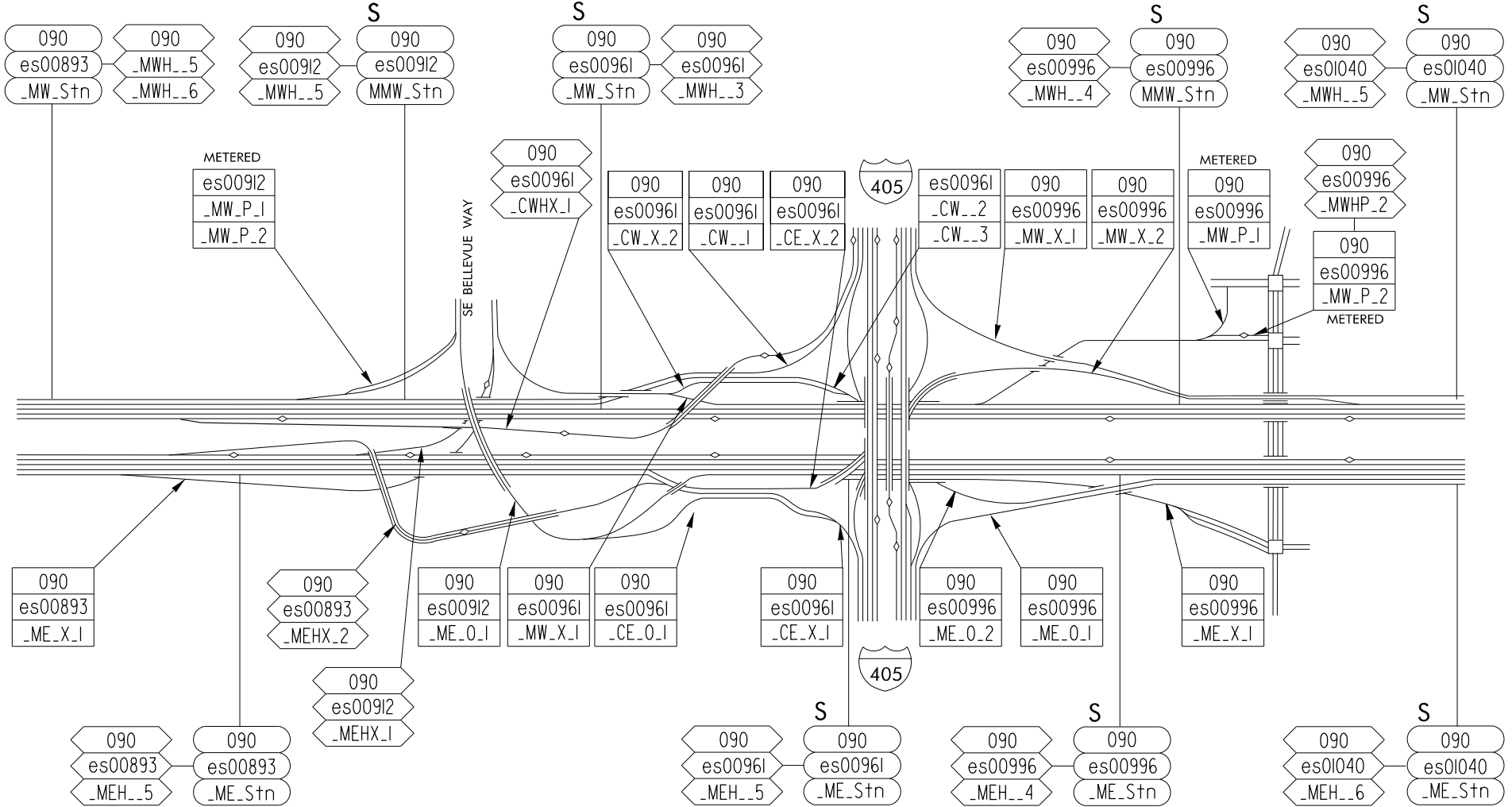
E CHANNEL BRIDGE

BELLEVUE WY 118TH AVE SE


I-405

RICHARDS RD

132ND AVE SE



Washington State  
Department of Transportation



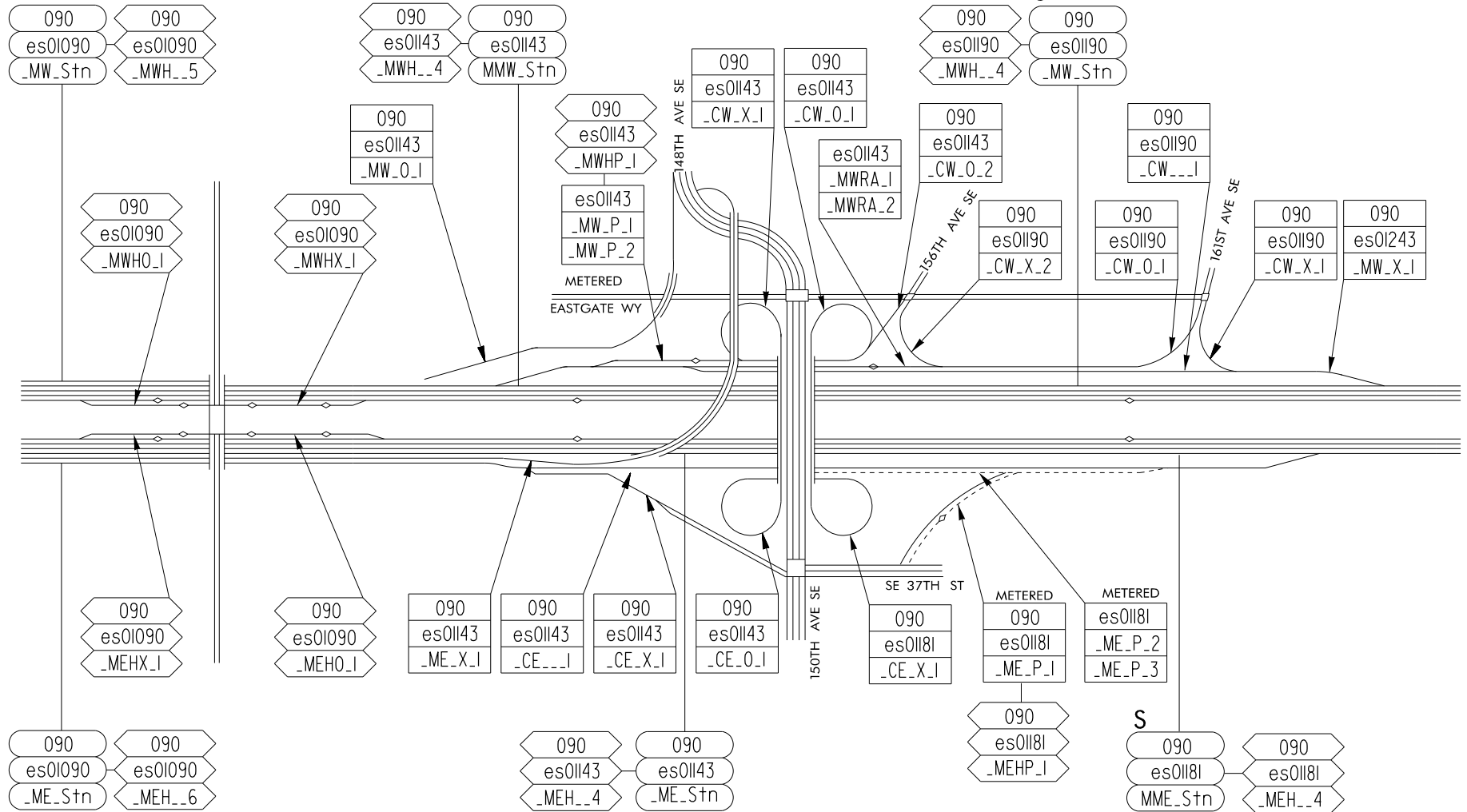
5  
OF  
11



142ND PL SE  
PARK & RIDE  
DIRECT ACCESS

EXIT 11A\B  
148TH AVE SE  
150TH AVE SE

EXIT 11  
161ST AVE SE  
S



Washington State  
Department of Transportation



6  
OF  
11

EXIT 13

164TH AVE SE

169TH AVE SE

W LAKE SAMMAMISH PKWY  
NEWPORT WAY

193RD AVE SE



090  
es01243  
\_MW\_Stn

090  
es01243  
\_MWH\_\_4

090  
es01289  
\_MWH\_\_4

090  
es01289  
\_MW\_Stn

090  
es01341  
\_MWH\_\_4

090  
es01341  
MMW\_Stn

S

090  
es01397  
\_MW\_Stn

090  
es01397  
\_MWH\_\_4

090  
es01467  
\_MW\_Stn

090  
es01467  
\_MWH\_\_4

090  
es01341  
\_MWH\_P\_2

es01341  
\_MW\_P\_1  
\_MW\_P\_2  
METERED

090  
es01397  
\_MW\_X\_1

090  
es01341  
\_ME\_X\_1

090  
es01397  
\_ME\_0\_1

090  
es01243  
\_ME\_Stn

090  
es01243  
\_MEH\_\_4

090  
es01289  
\_MEH\_\_4

090  
es01289  
\_ME\_Stn

090  
es01341  
\_MEH\_\_4

090  
es01341  
\_ME\_Stn

S

090  
es01397  
\_ME\_Stn


090  
es01397  
\_MEH\_\_4

090  
es01467  
\_ME\_Stn

090  
es01467  
\_MEH\_\_4



Washington State  
Department of Transportation





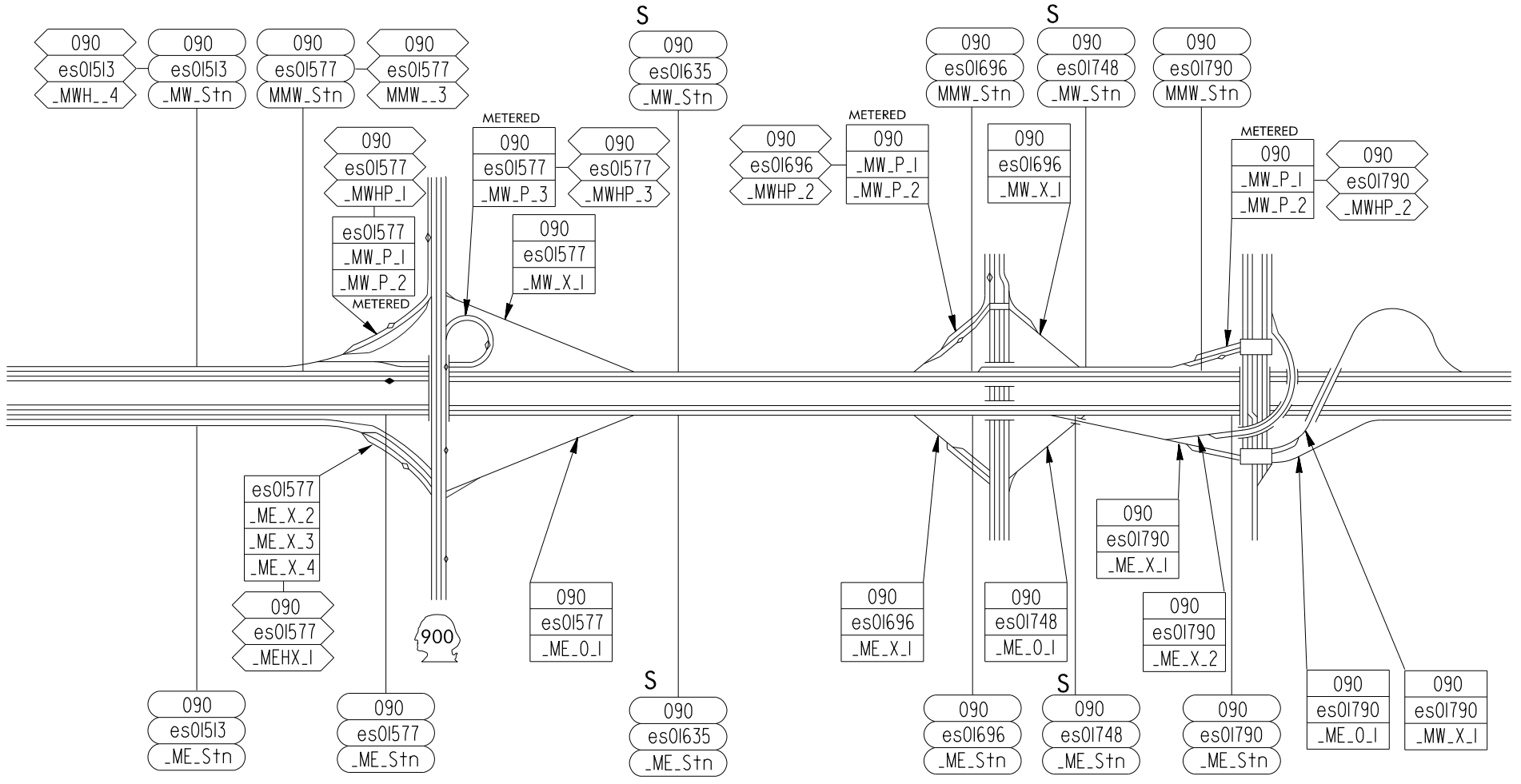
200TH AVE SE

EXIT 15  
SR 900  
RENTON-  
ISSAQUAH RD SE


12TH AVE NW

EXIT 17  
FRONT ST  
& E LAKE SAMM

EXIT 18  
E SUNSET WY  
& HIGHLANDS DR NE



Washington State  
Department of Transportation





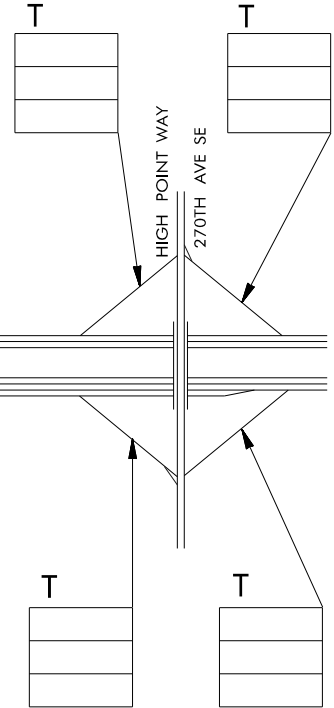
246TH AVE SE

256TH AVE SE

EXIT 20  
HIGH POINT WAY  
270TH AVE SE

S  
090  
es01864  
\_MW\_Stn

S  
090  
es01941  
\_MW\_Stn



S  
090  
es01880  
\_ME\_Stn

S  
090  
es01941  
\_ME\_Stn



Washington State  
Department of Transportation

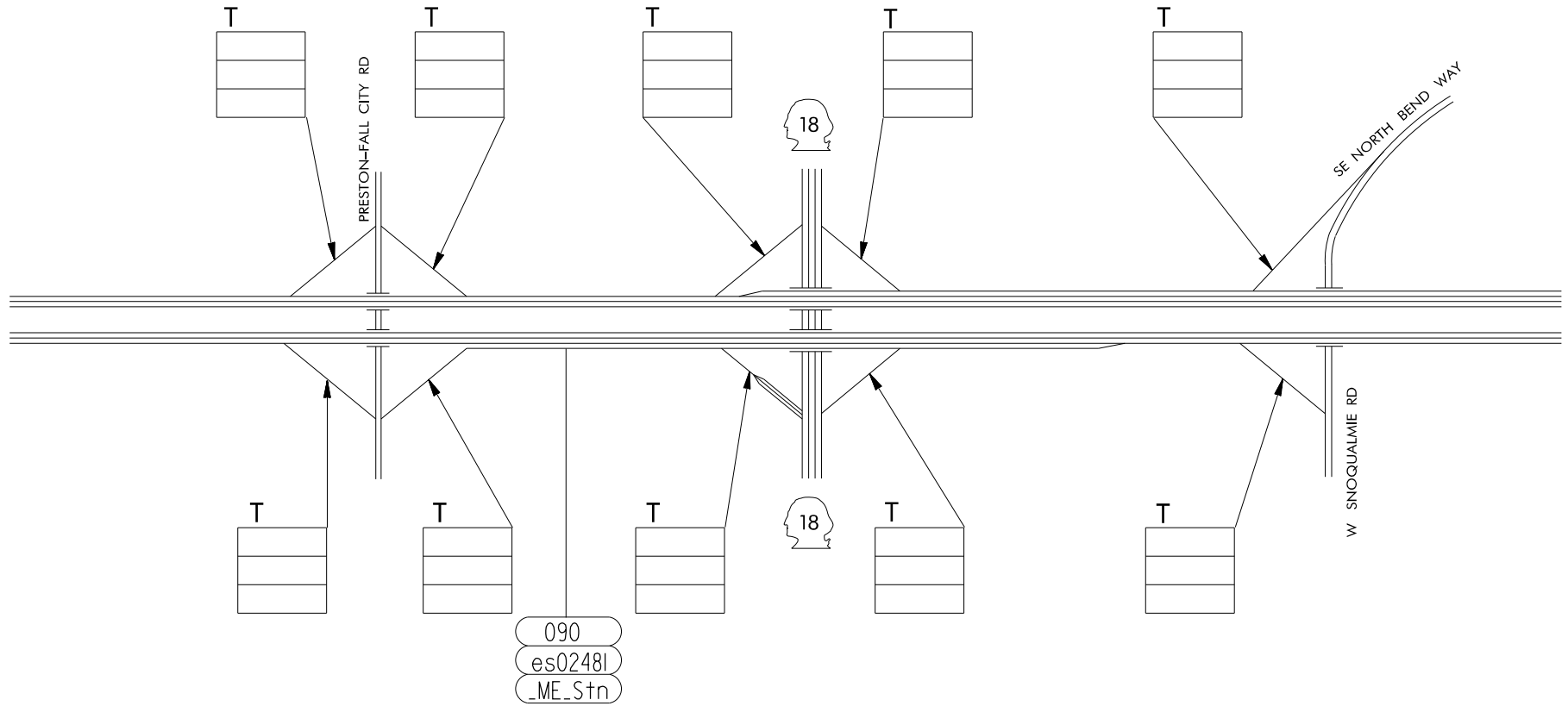


9  
OF  
11

EXIT 22  
PRESTON-  
FALL CITY RD

EXIT 25  
SR 18

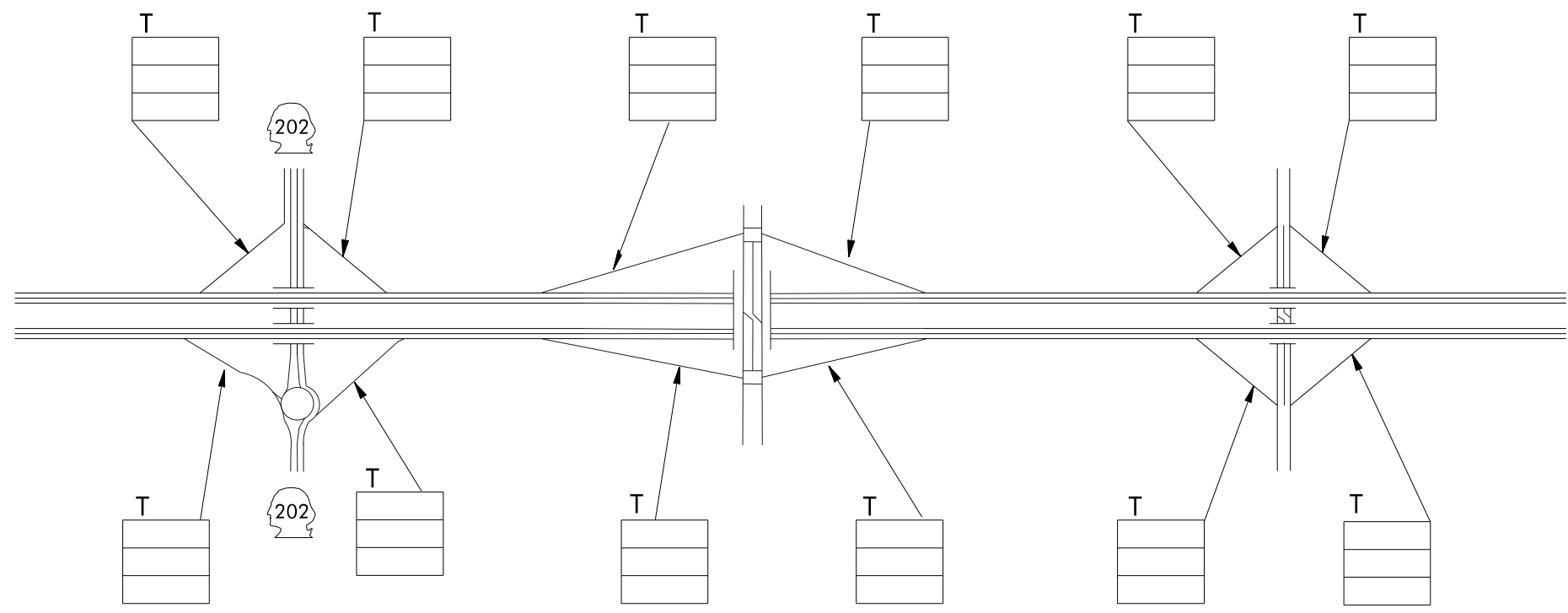
EXIT 27  
SE NORTH BEND WAY



EXIT 31  
SR 202

EXIT 32  
436TH AVE SE

EXIT 34  
EDGEWICK ROAD





EXIT 1

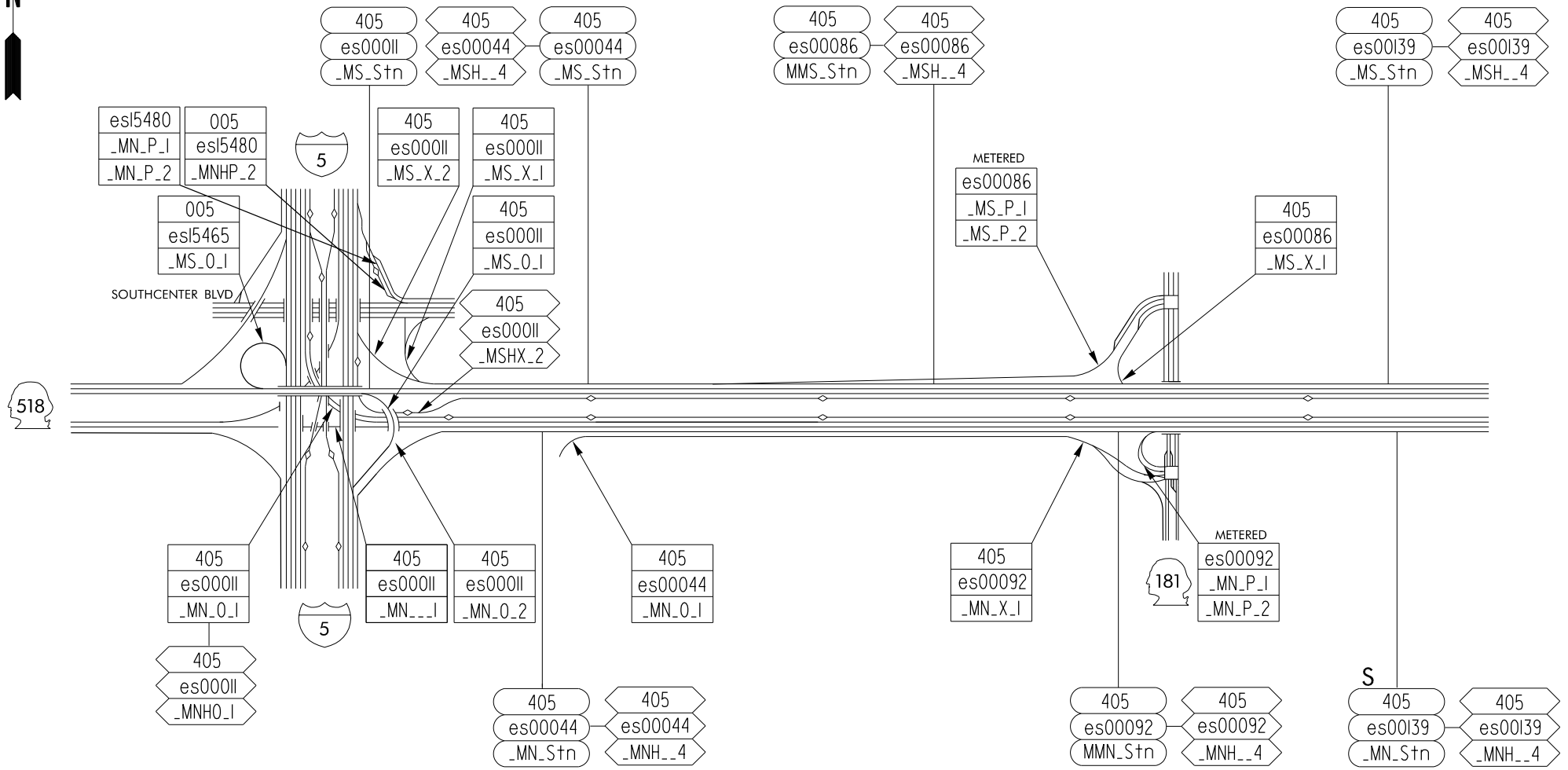
I-5  
(TUKWILA)

ANDOVER PARK W

INTERURBAN AVE S

SR 181  
WEST VALLEY HWY

LONGACRES DR SW

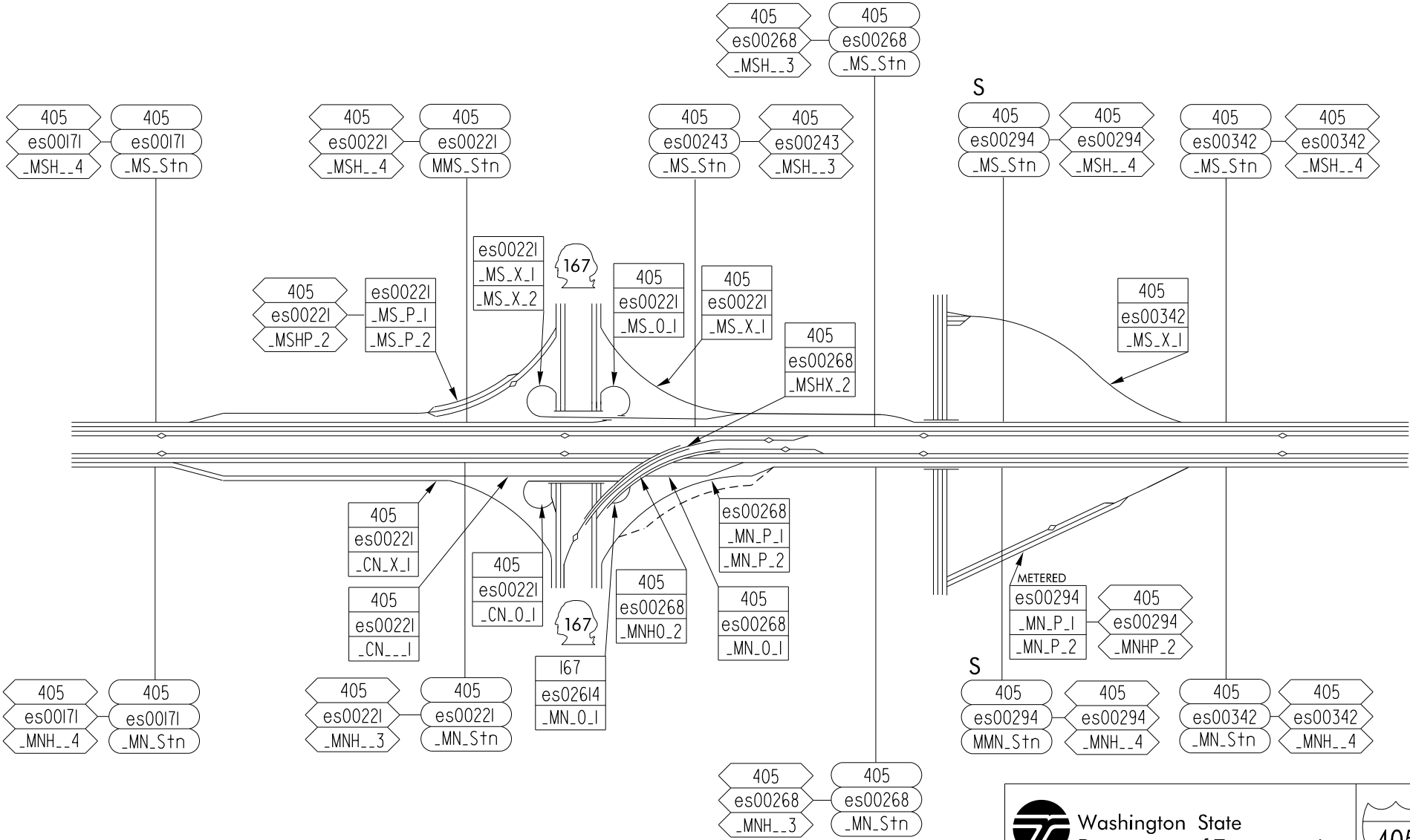


POWELL AVE SW

EXIT 2  
SR 167  
RAINIER AVE S / VALLEY FWY

TALBOT RD  
SR 515

S 9TH ST



Washington State  
Department of Transportation



2  
OF  
16

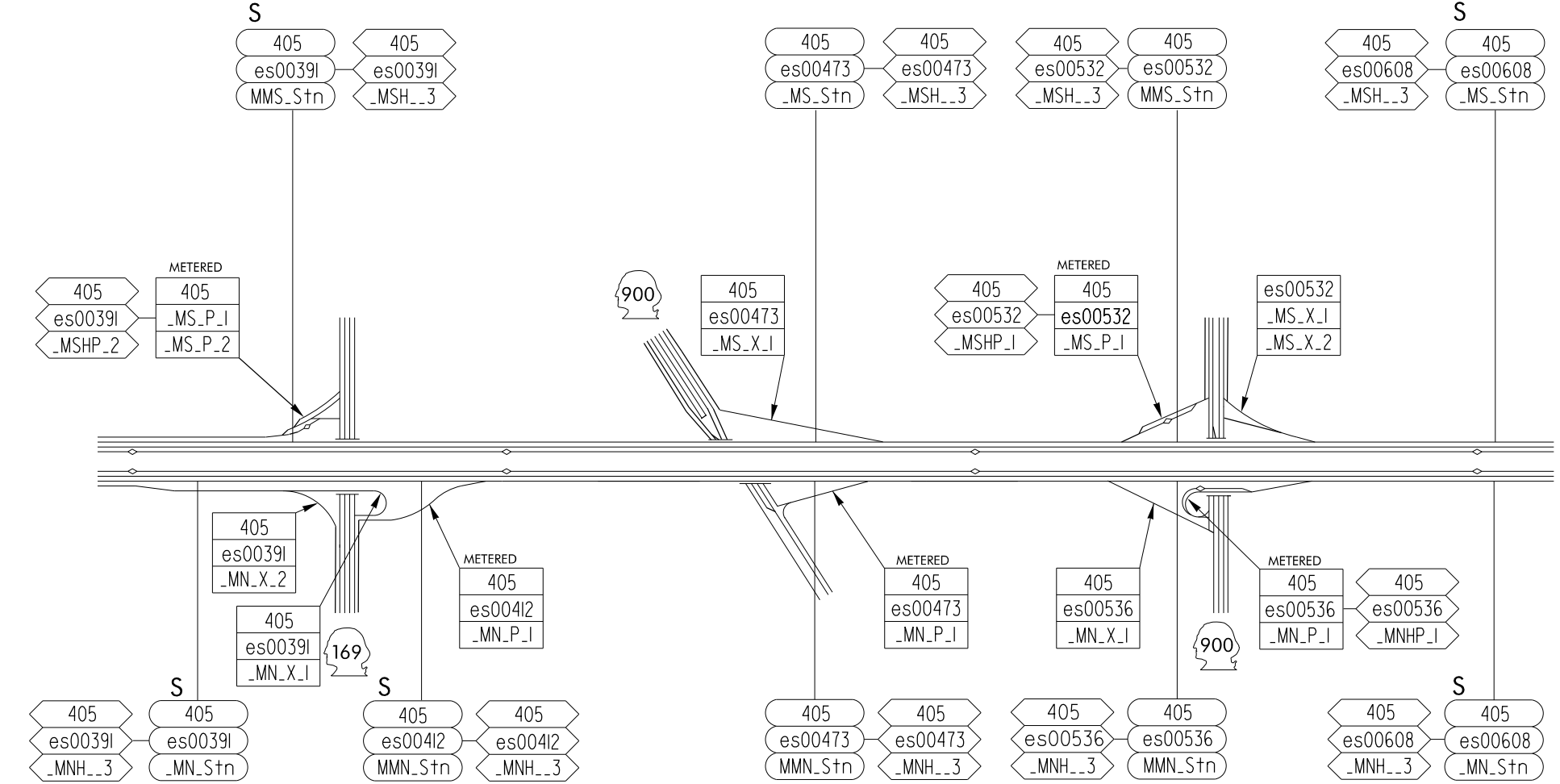


EXIT 4  
SR 169  
MAPLE VALLEY RD

EXIT 4  
SR 900  
SUNSET BLVD

EXIT 5  
SR 900  
NE PARK DR

NE 24TH ST



EXIT 6

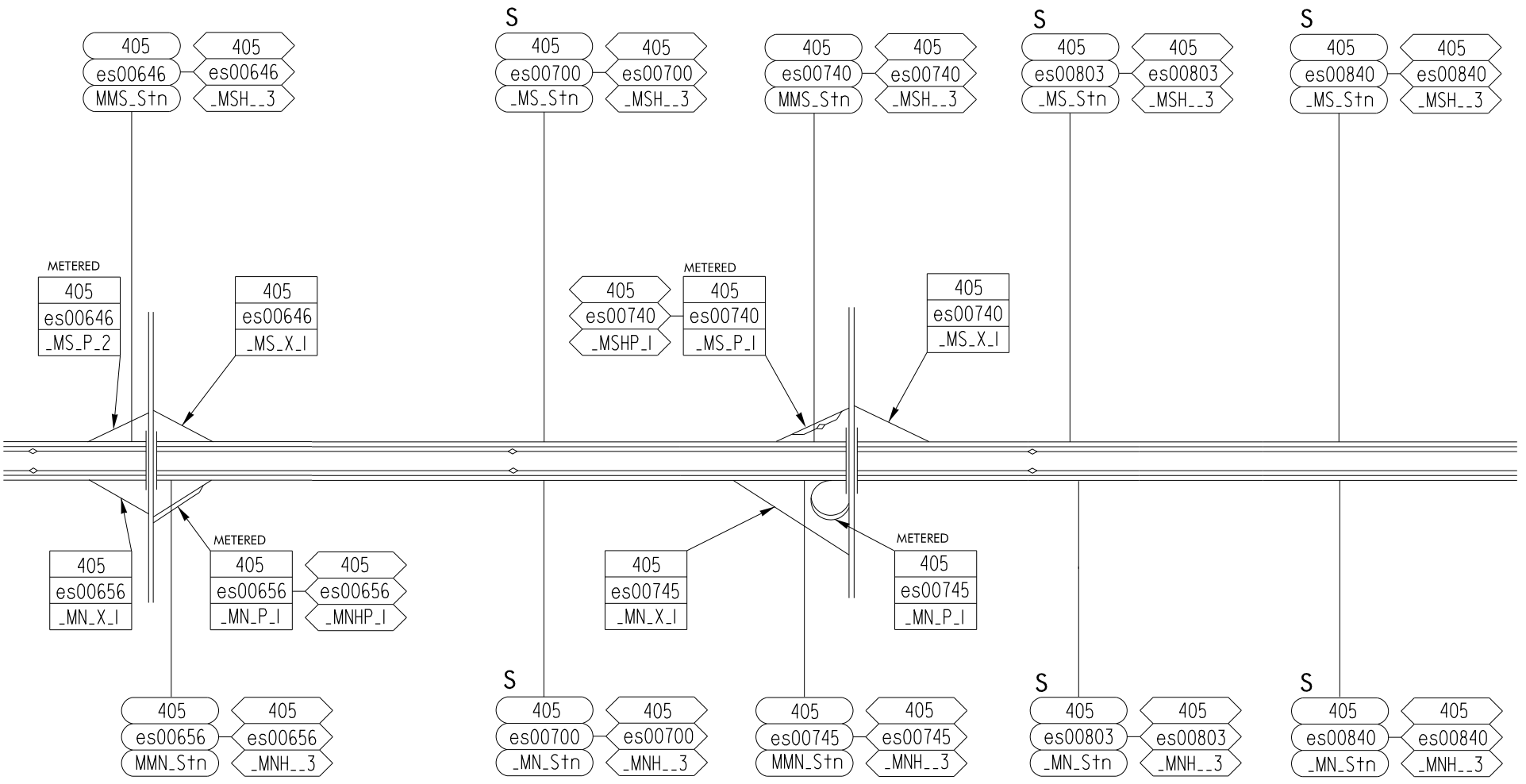
NE 30TH ST

EXIT 7

NE 44TH ST

SE 72ND ST

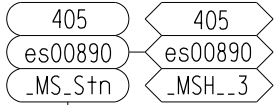
SE 64TH ST





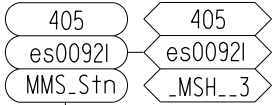
SE 59TH ST

S

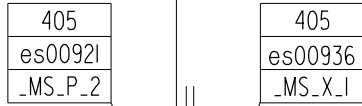


EXIT 9

SE 52ND ST  
112TH AVE SE

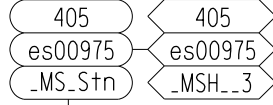


METERED



SE 47TH ST

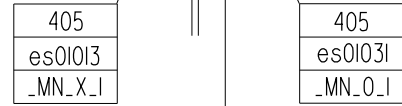
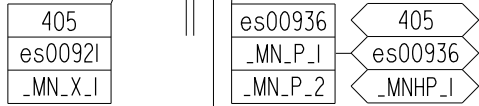
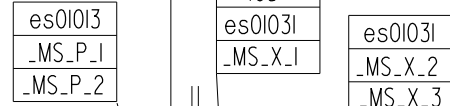
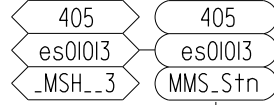
S



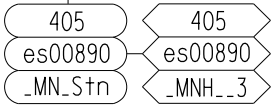
EXIT 10

COAL CREEK PKWY

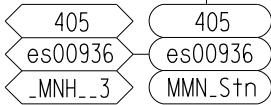
S



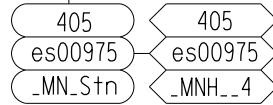
S



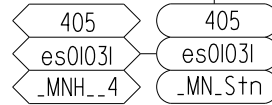
S



S



S



Washington State  
Department of Transportation





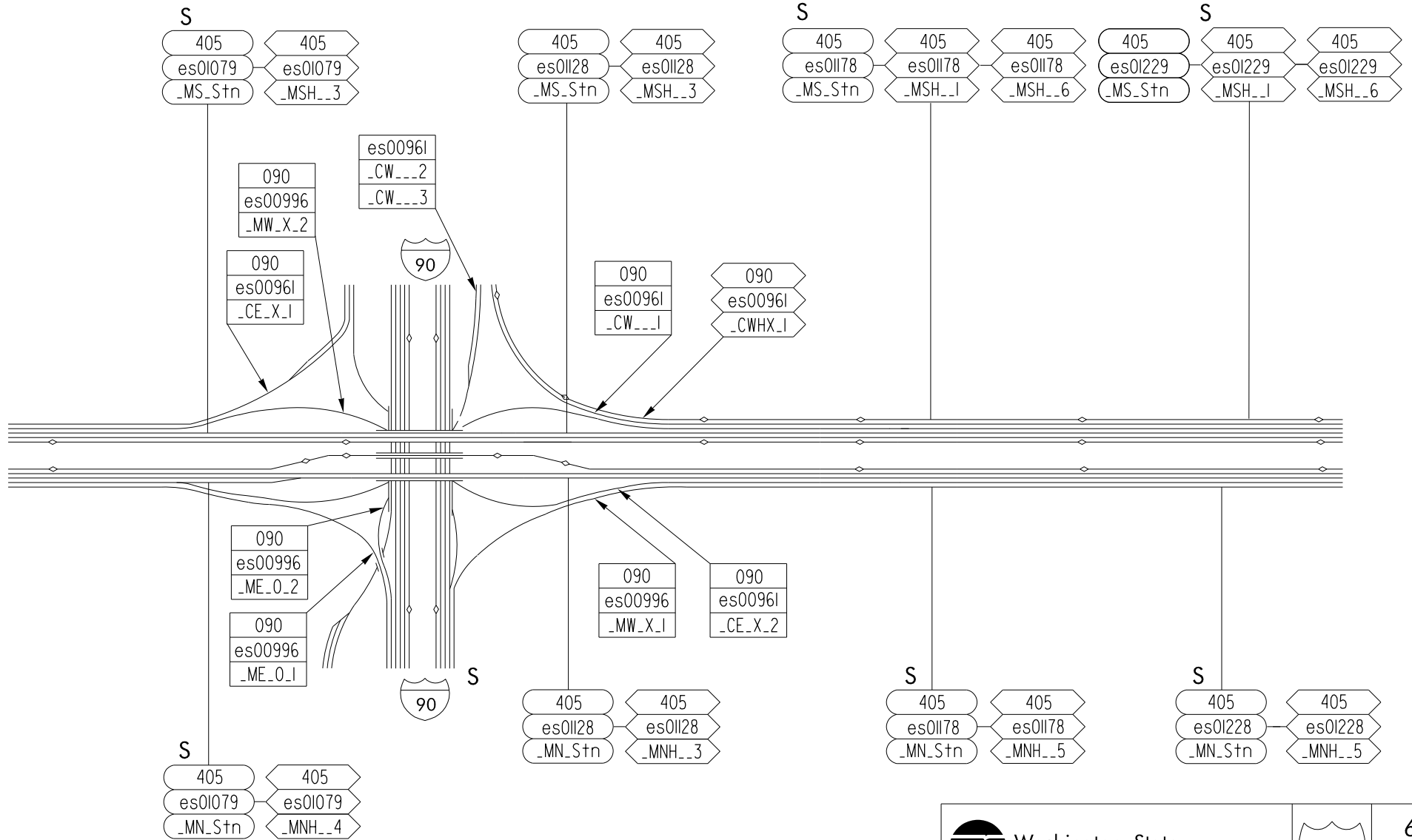
SE 39TH ST

EXIT 11

I-90

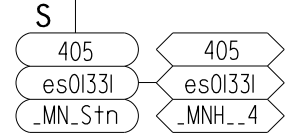
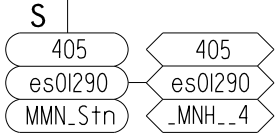
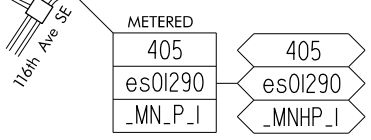
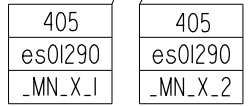
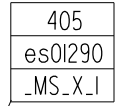
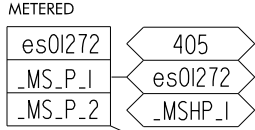
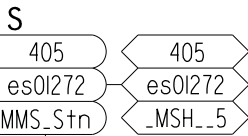
SE 24TH ST

SE 17TH ST



EXIT 12  
SE 8TH ST

MAIN ST



110th Ave SE

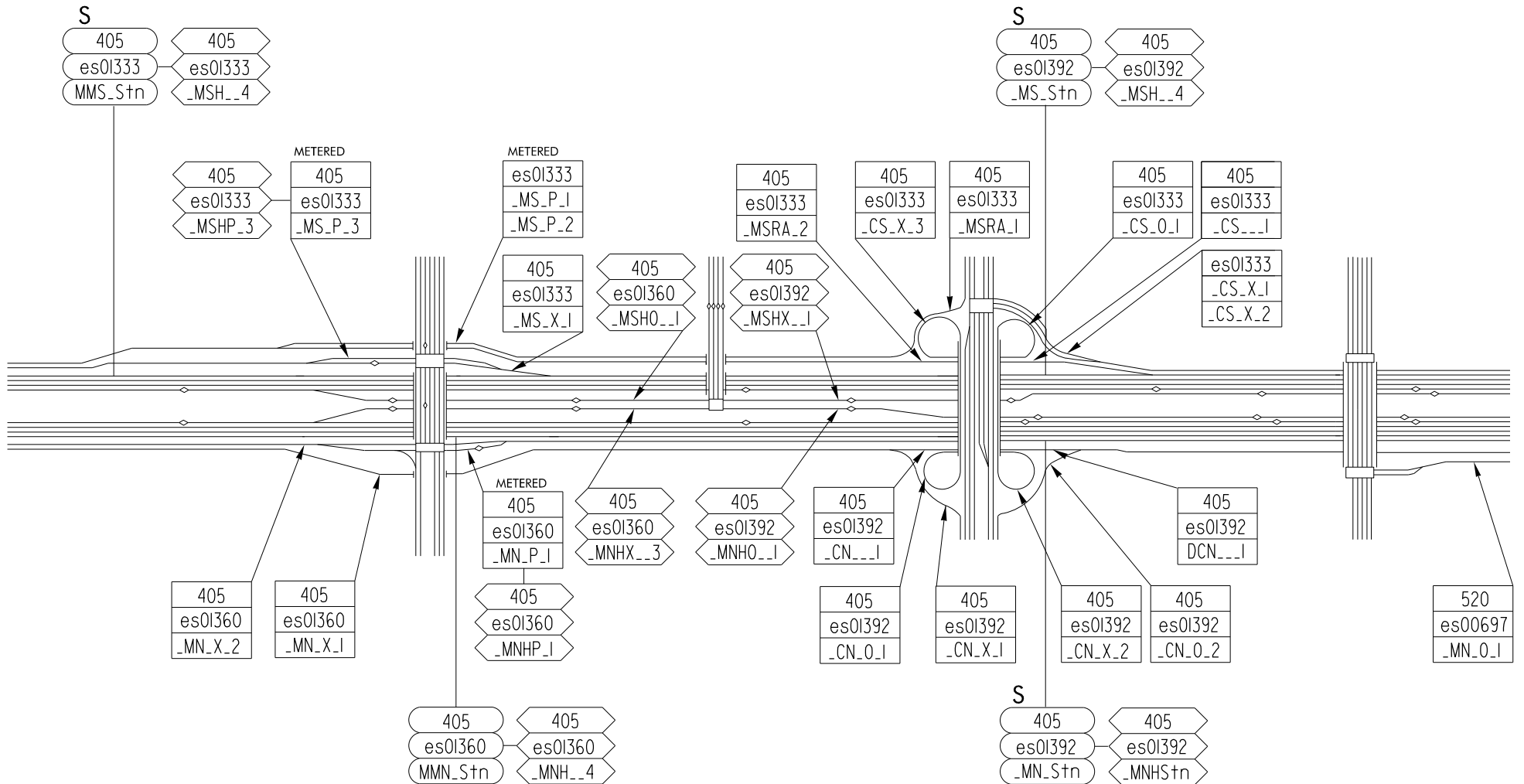


EXIT 13A  
NE 4TH ST

HOV ONLY EXIT  
NE 6TH ST

EXIT 13B  
NE 8TH ST

NE 10TH ST





EXIT 14

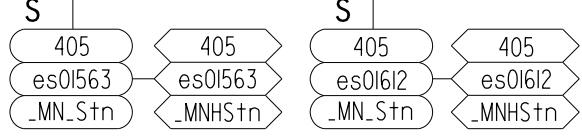
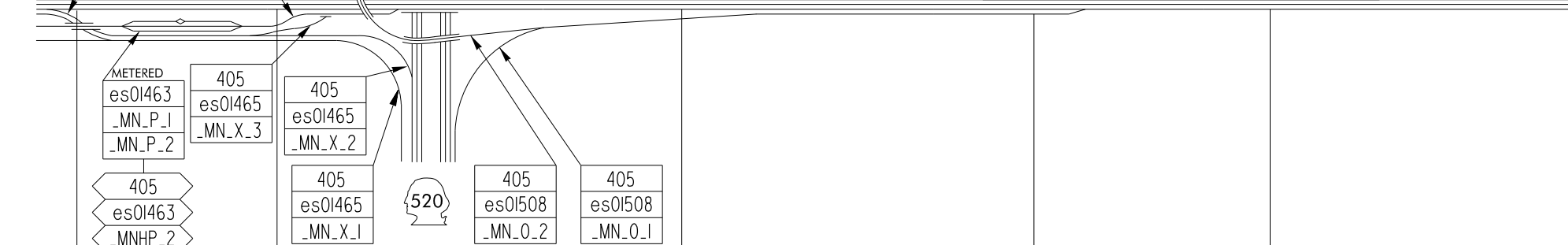
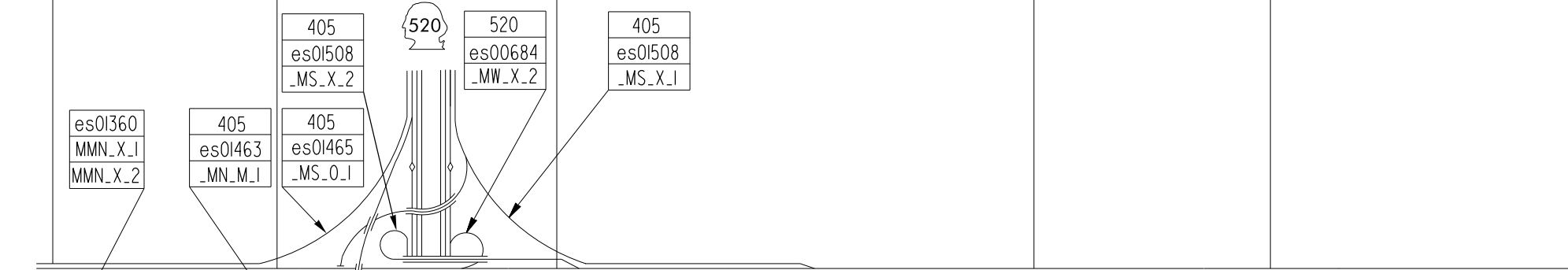
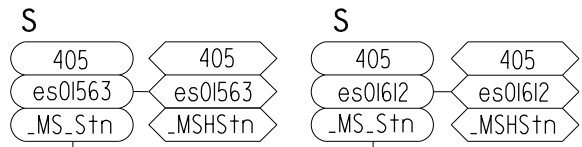
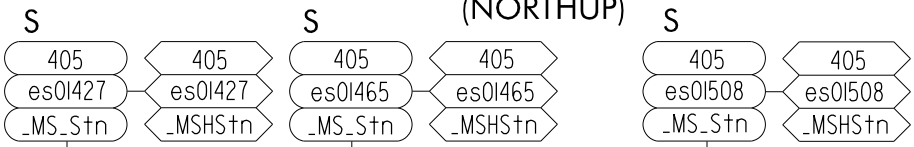
NE 14TH ST

SR 520  
(NORTHUP)

NE 28TH ST

NE 37TH ST

NE 46TH ST



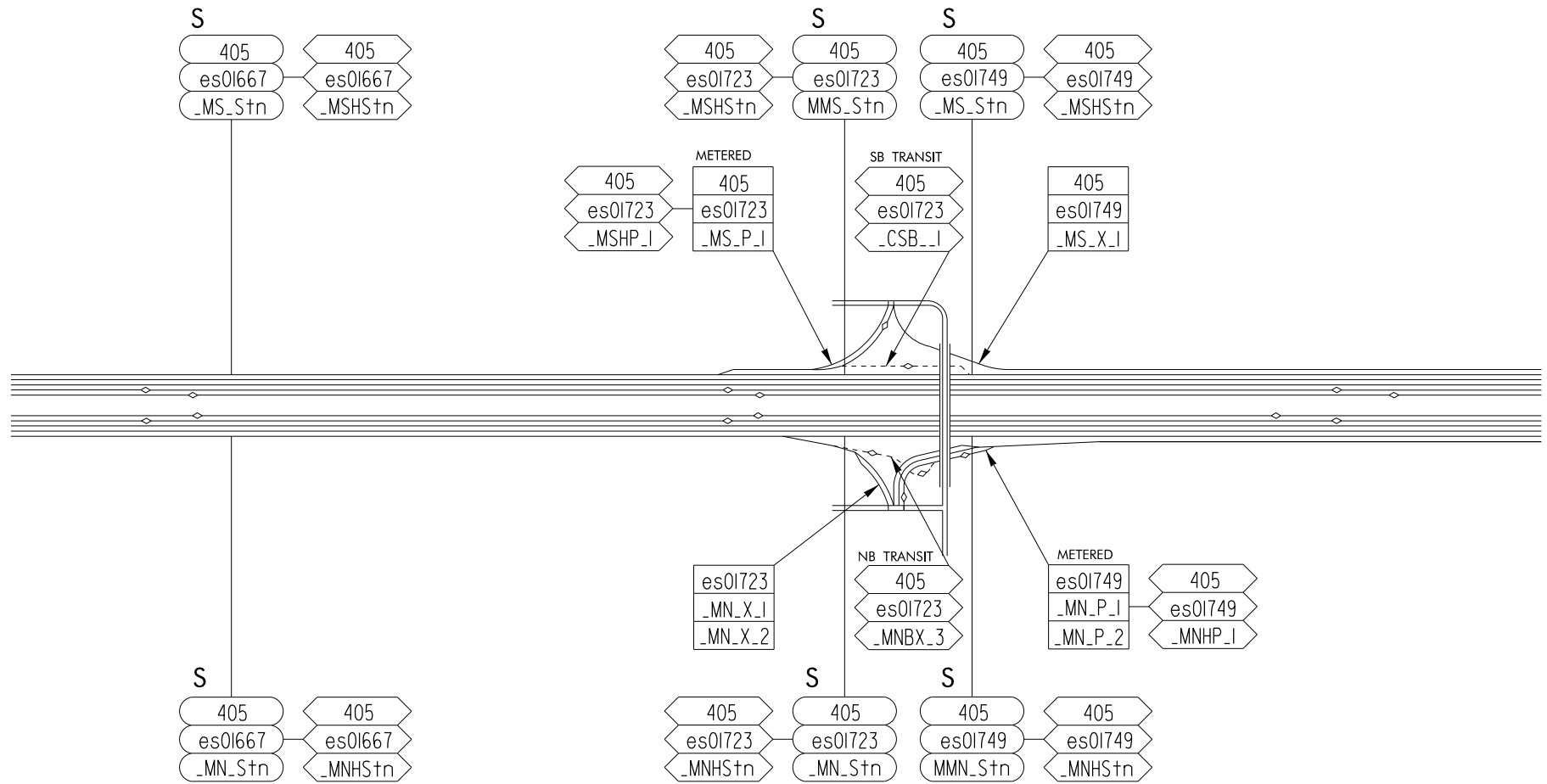
Washington State  
Department of Transportation



9  
OF  
16

NE 57TH ST

EXIT 17  
NE 70TH PL





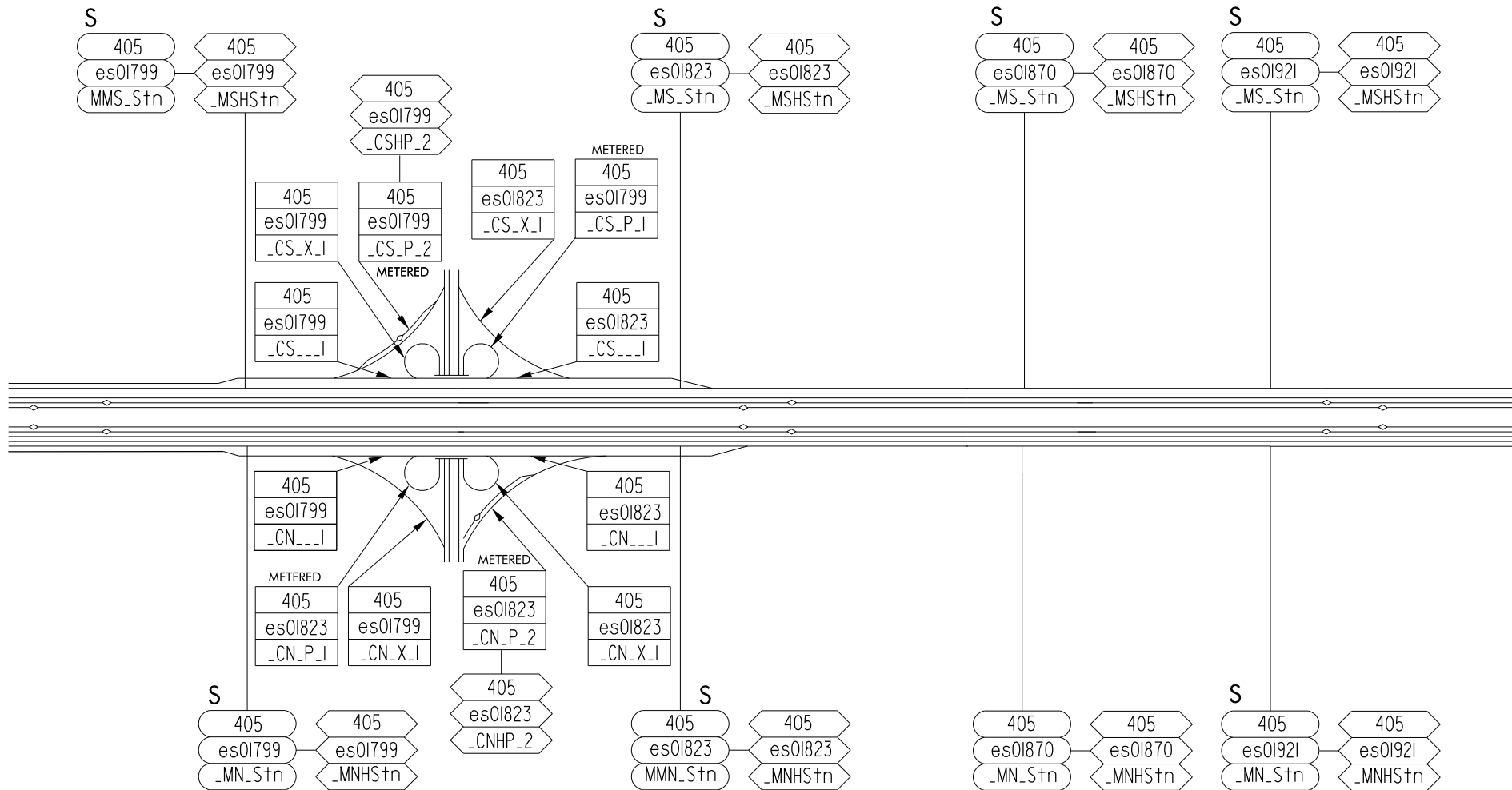


EXIT 18

NE 85TH ST

NE 97TH ST

NE 106TH ST

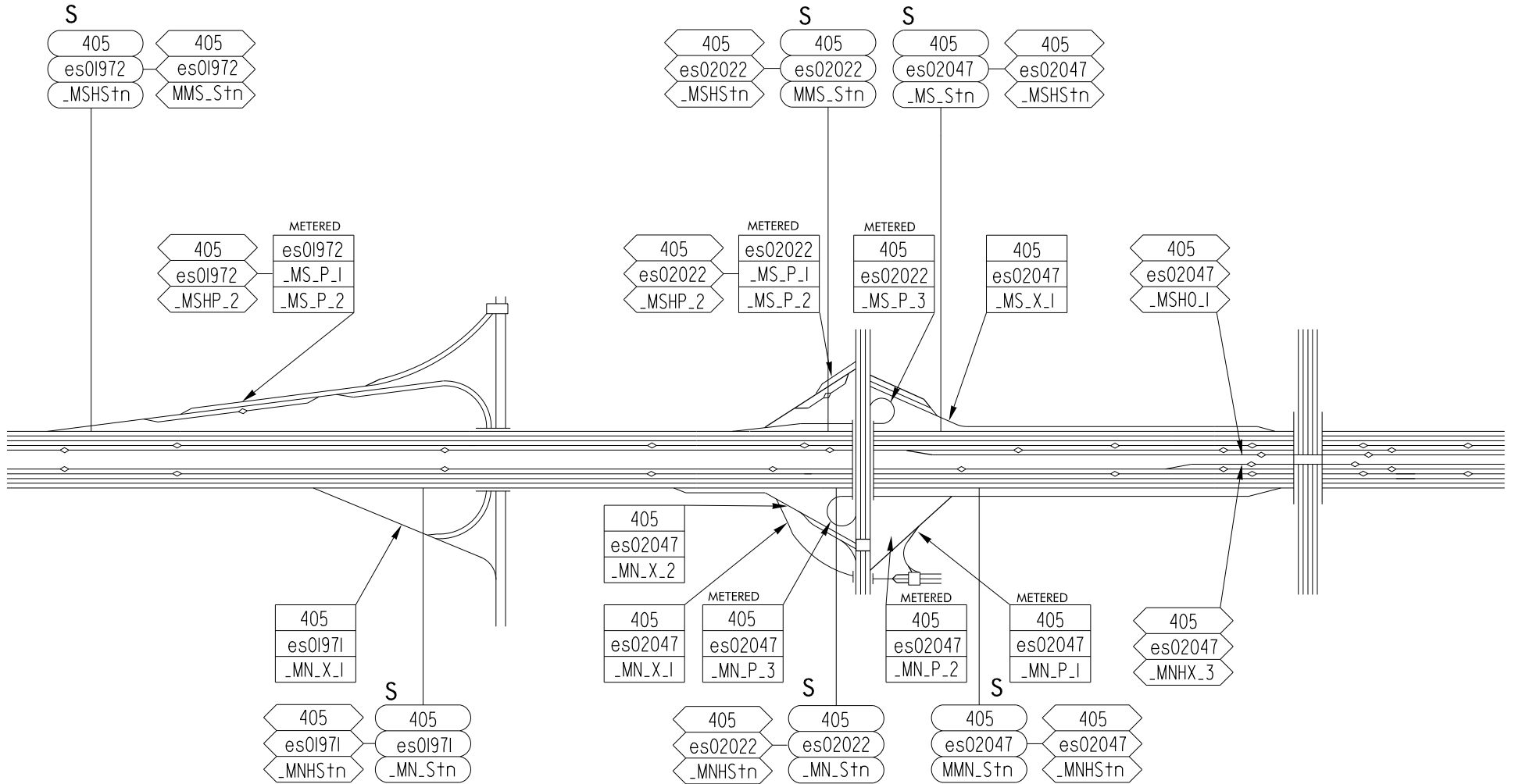




EXIT 20A  
NE 116TH ST

EXIT 20\20B  
NE 124TH ST  
(TOTEM LAKE)

NE 128TH ST



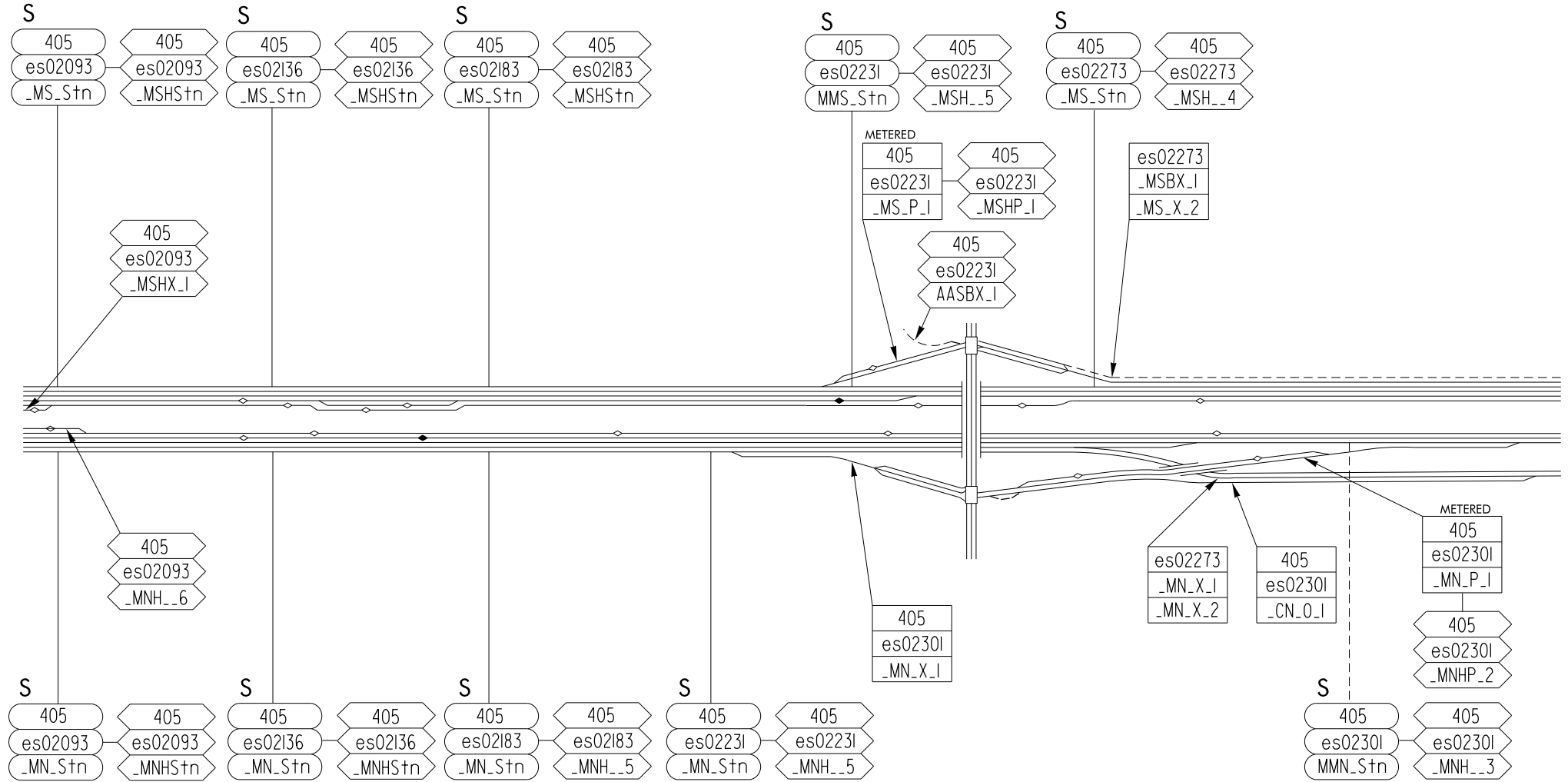
Washington State  
Department of Transportation



12  
OF  
16

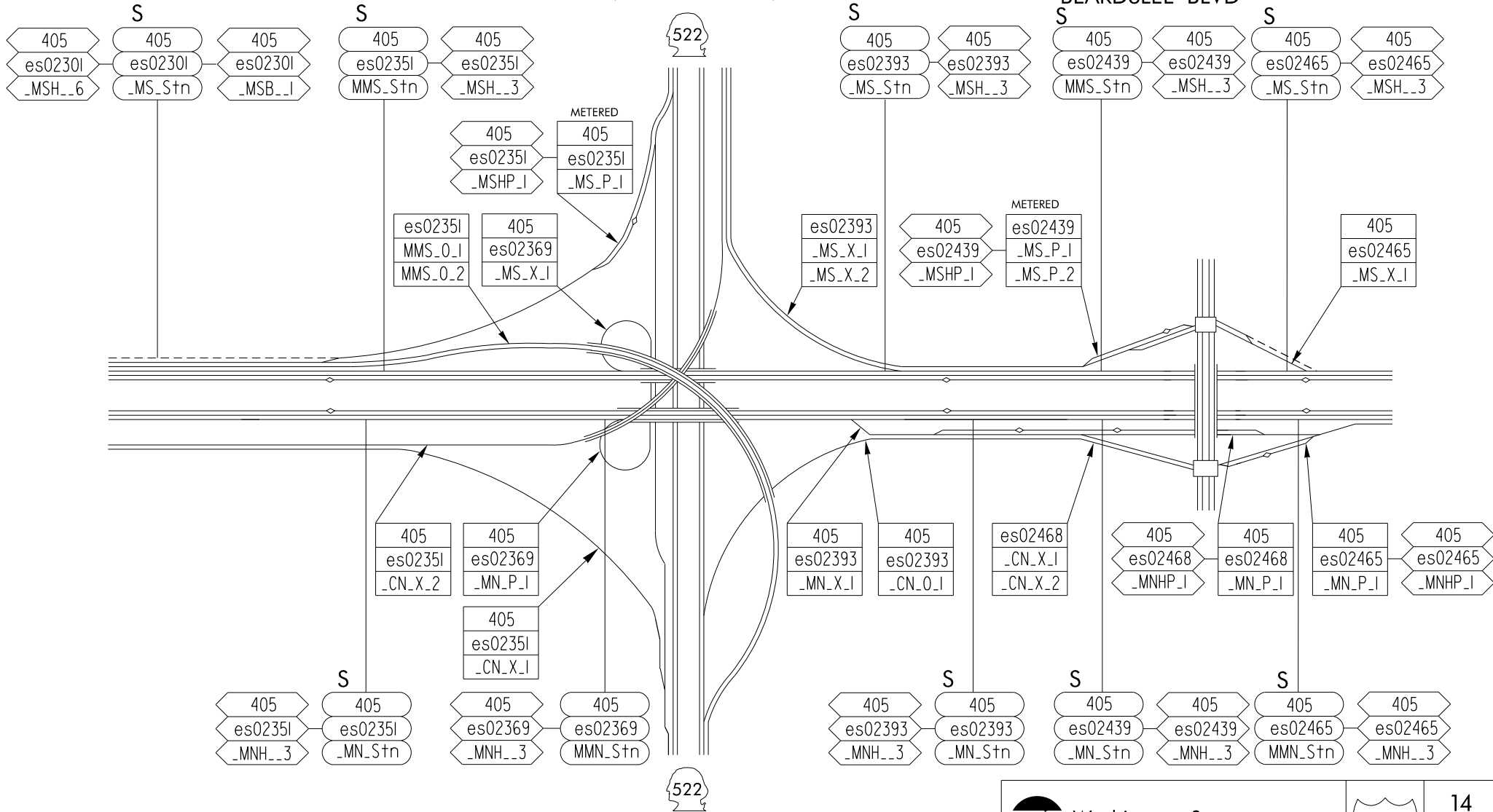
NE 132ND ST NE 140TH ST NE 144TH ST

EXIT 22  
NE 160TH ST  
JUANITA-WOODINVILLE WY NE



EXIT 23  
SR 522  
(WOODINVILLE)

EXIT 24  
NE 195TH ST  
BEARDSLEE BLVD



Washington State  
Department of Transportation



EXIT 26

SR 527

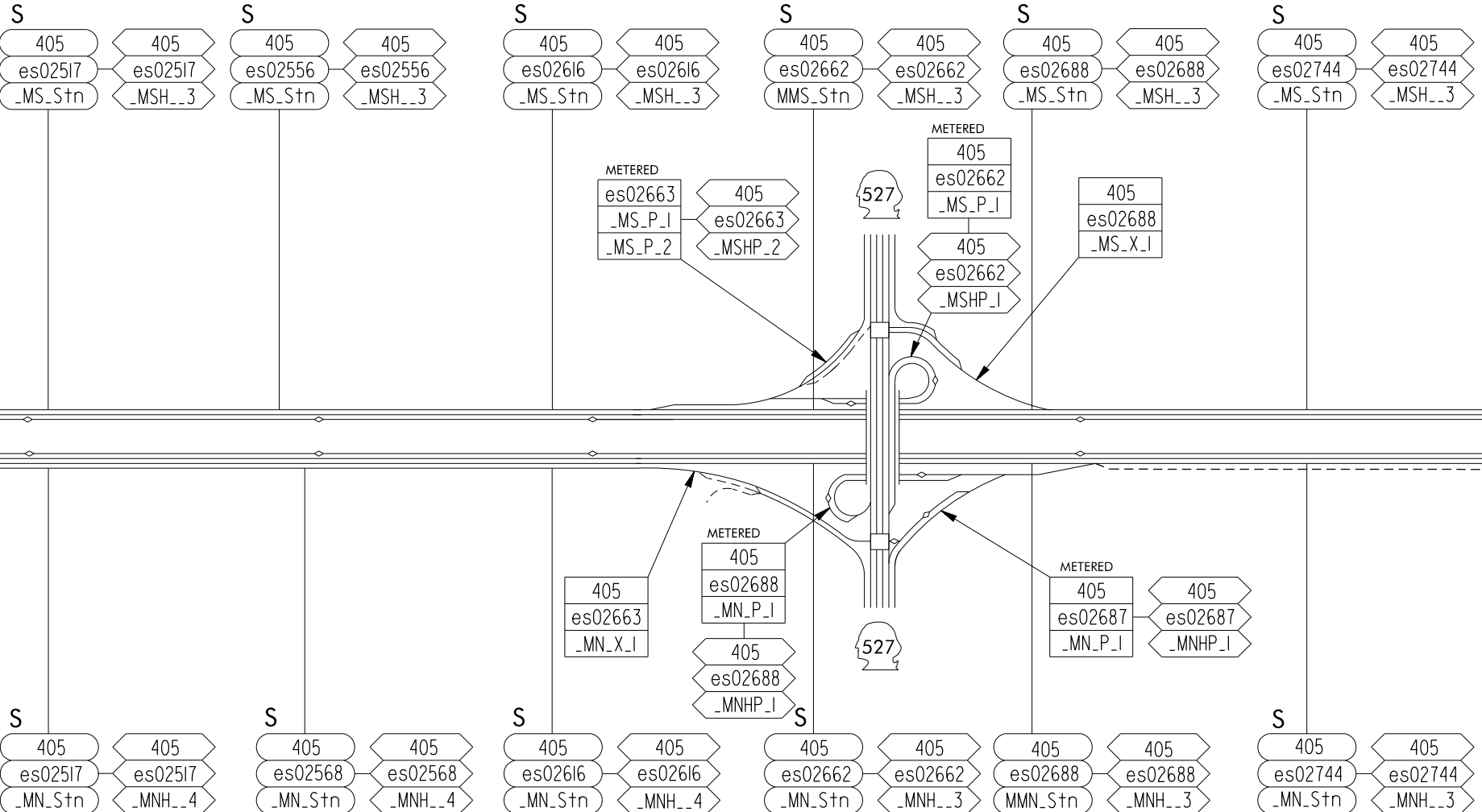
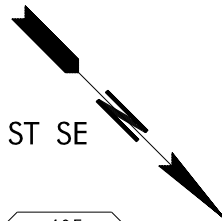
BOTHELL - EVERETT HWY

242ND ST SE

236TH ST SE

230TH ST SE

216TH ST SE



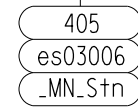
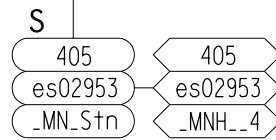
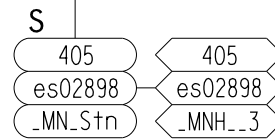
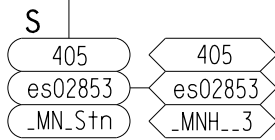
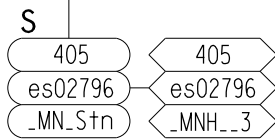
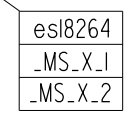
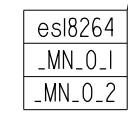
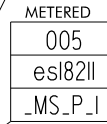
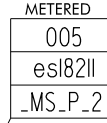
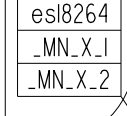
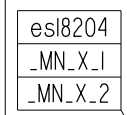
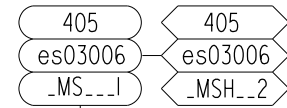
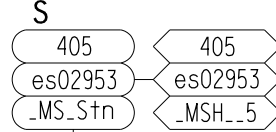
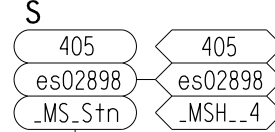
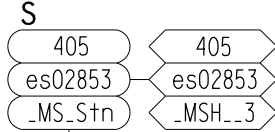
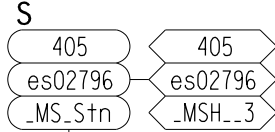
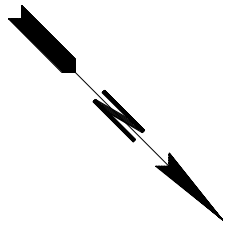
208TH ST SE

200TH ST SE

DAMSON RD

FILBERT RD  
SR 524

I-5  
(Lynnwood)



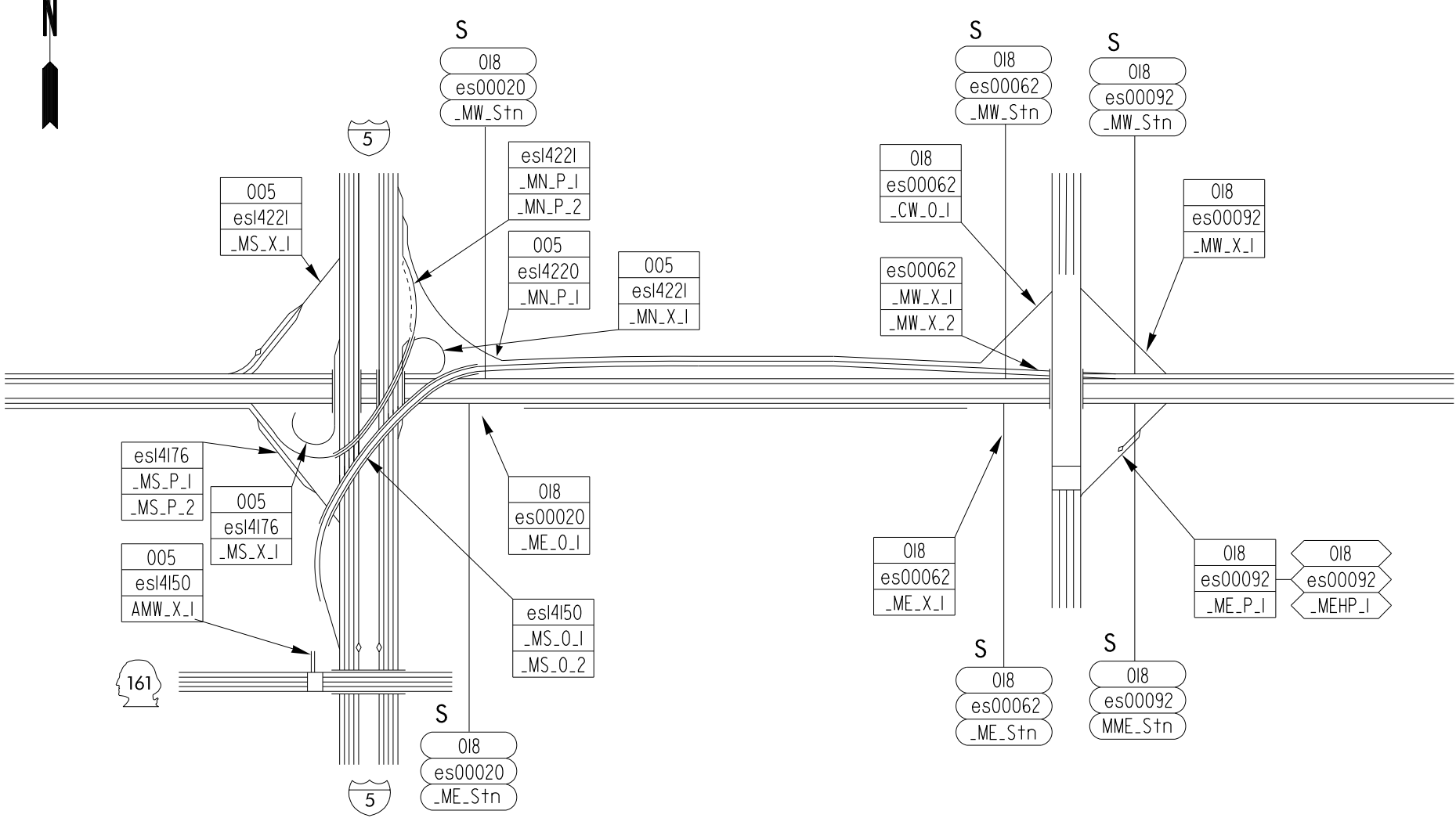
Washington State  
Department of Transportation





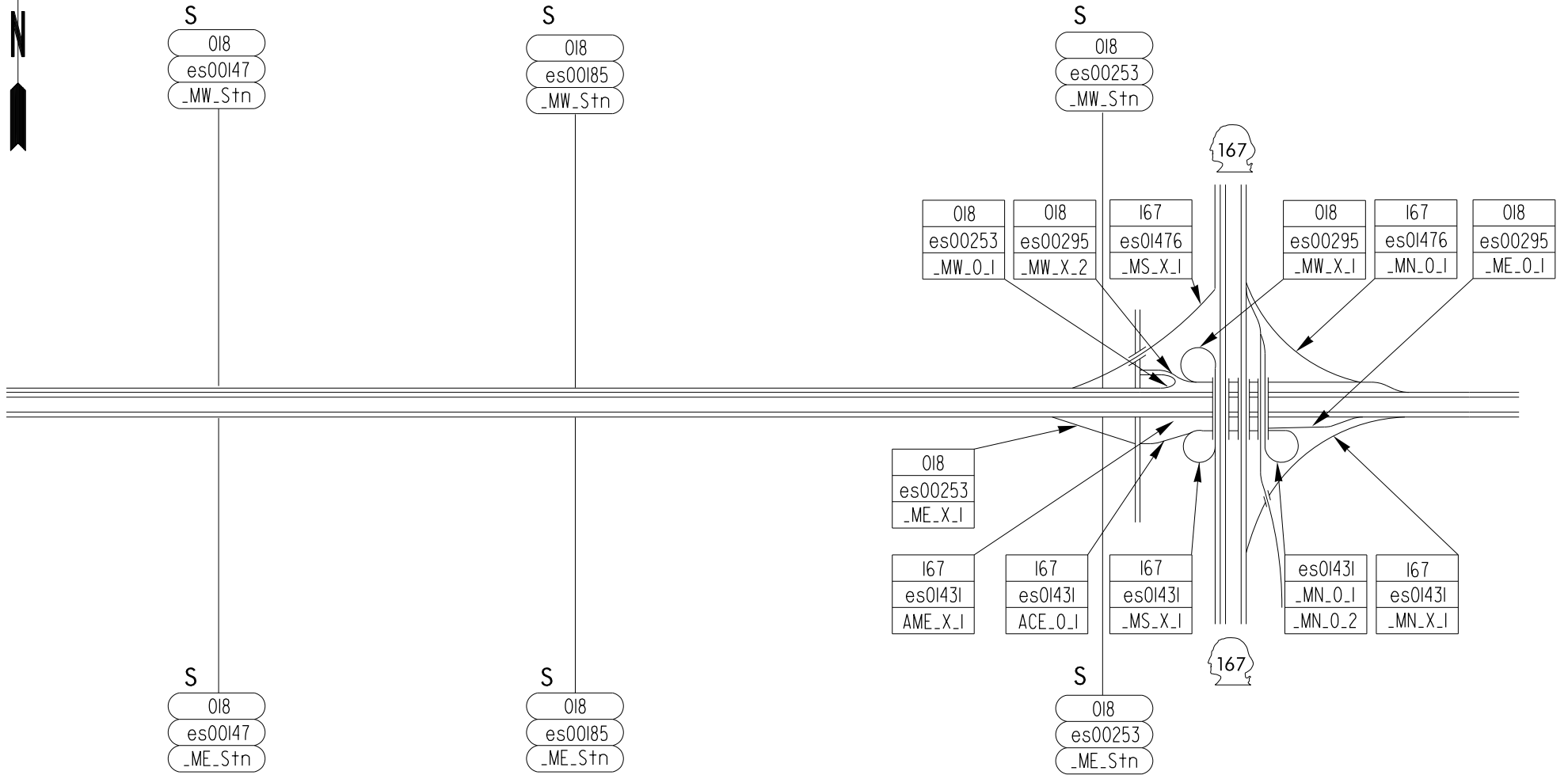
I-5

WEYERHAEUSER WAY S  
32ND AVE S





WEST VALLEY SR 167  
HWY



Washington State  
Department of Transportation



2  
OF  
7





"C" ST

"A" ST

AUBURN WY  
SR 164

"V" ST

S  
018  
es00366  
MMW\_Stn

018  
es00366  
\_MWHP\_I

es00366  
\_MW\_P\_I  
\_MW\_P\_2

018  
es00366  
\_MW\_X\_I

S  
018  
es00409  
MMW\_Stn

018  
es00409  
\_MW\_P\_I



018  
es00425  
\_MW\_X\_I

S  
018  
es00523  
\_MW\_Stn

018  
es00366  
\_ME\_X\_I

018  
es00366  
\_ME\_O\_I

018  
es00425  
\_ME\_X\_I

018  
es00425  
\_ME\_P\_I

S  
018  
es00366  
\_ME\_Stn



S  
018  
es00425  
MME\_Stn

S  
018  
es00523  
\_ME\_Stn



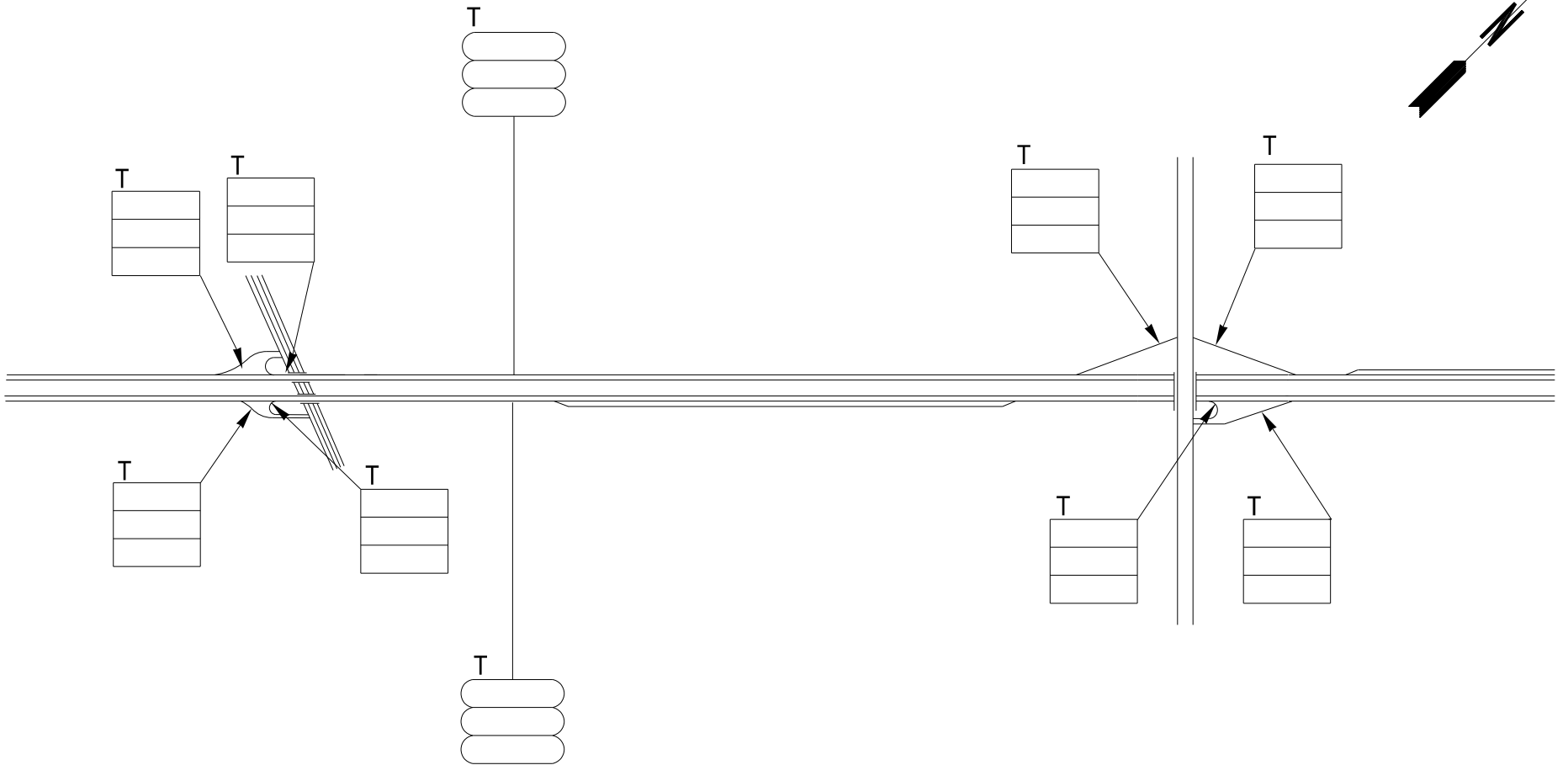

Washington State  
Department of Transportation



3  
OF  
7

AUBURN-  
BLACK DIAMOND RD

SE 304TH ST



Washington State  
Department of Transportation



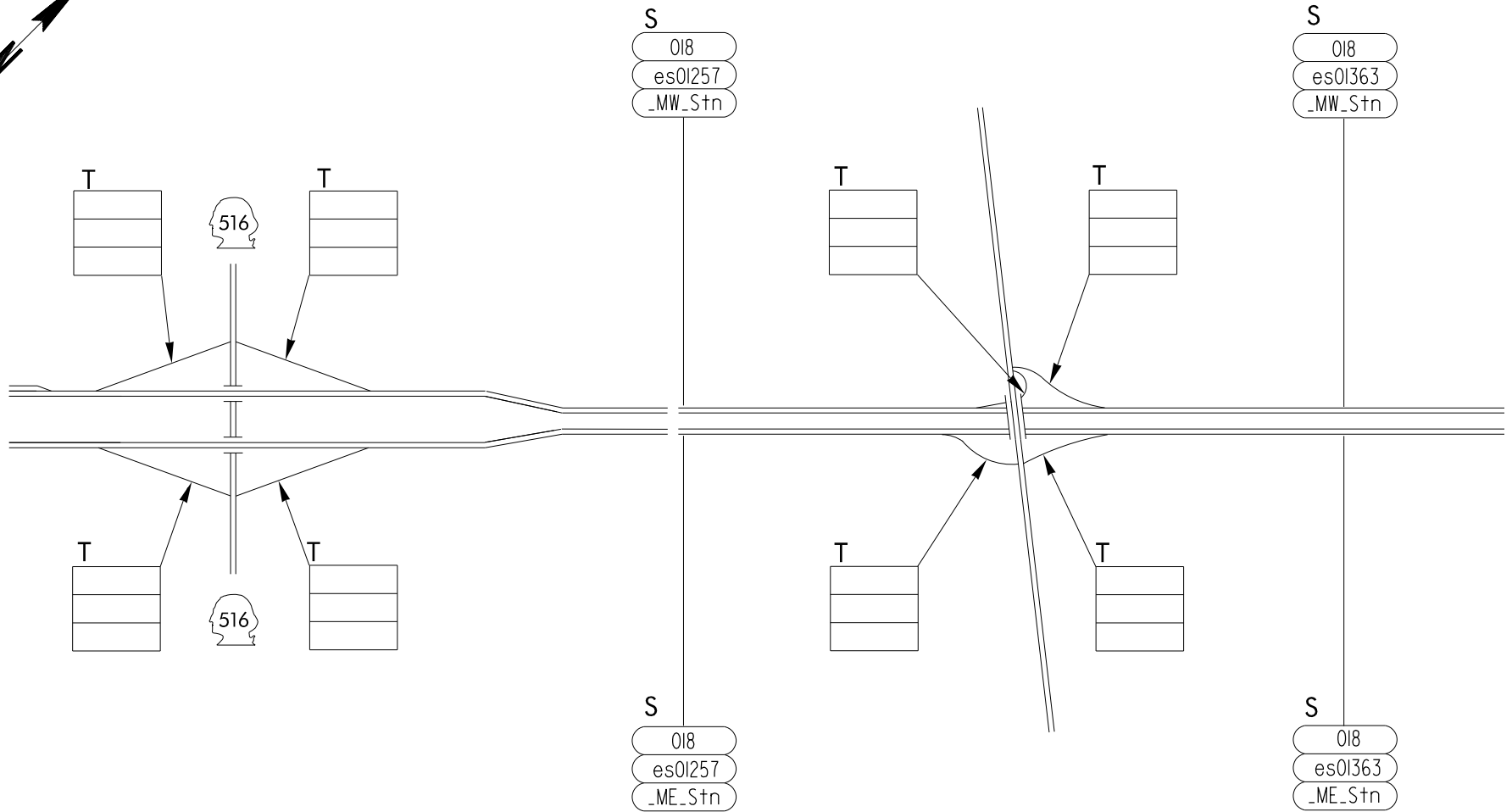

4  
OF  
7

SE 272ND ST  
SR 516

180 AVE SE

SE 256TH ST

SE 252ND ST



Washington State  
Department of Transportation



5  
OF  
7

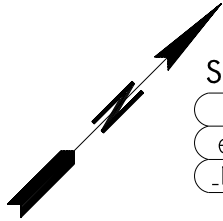
SE 240TH ST

SE 231ST ST  
MAPLE VALLEY

SE 221ST ST

MAPLE VALLEY RD  
SR 169

236TH AVE SE



S  
018  
es01500  
\_MW\_Stn

S  
018  
es01581  
\_MW\_Stn

S  
018  
es01634  
\_MW\_Stn

S  
018  
es01678  
\_MW\_Stn

S  
018  
es01744  
\_MW\_Stn

T  
[ ]  
[ ]  
[ ]

018  
es01581  
\_MW\_X.I

T  
[ ]  
[ ]  
[ ]

018  
es01581  
\_ME\_0.I

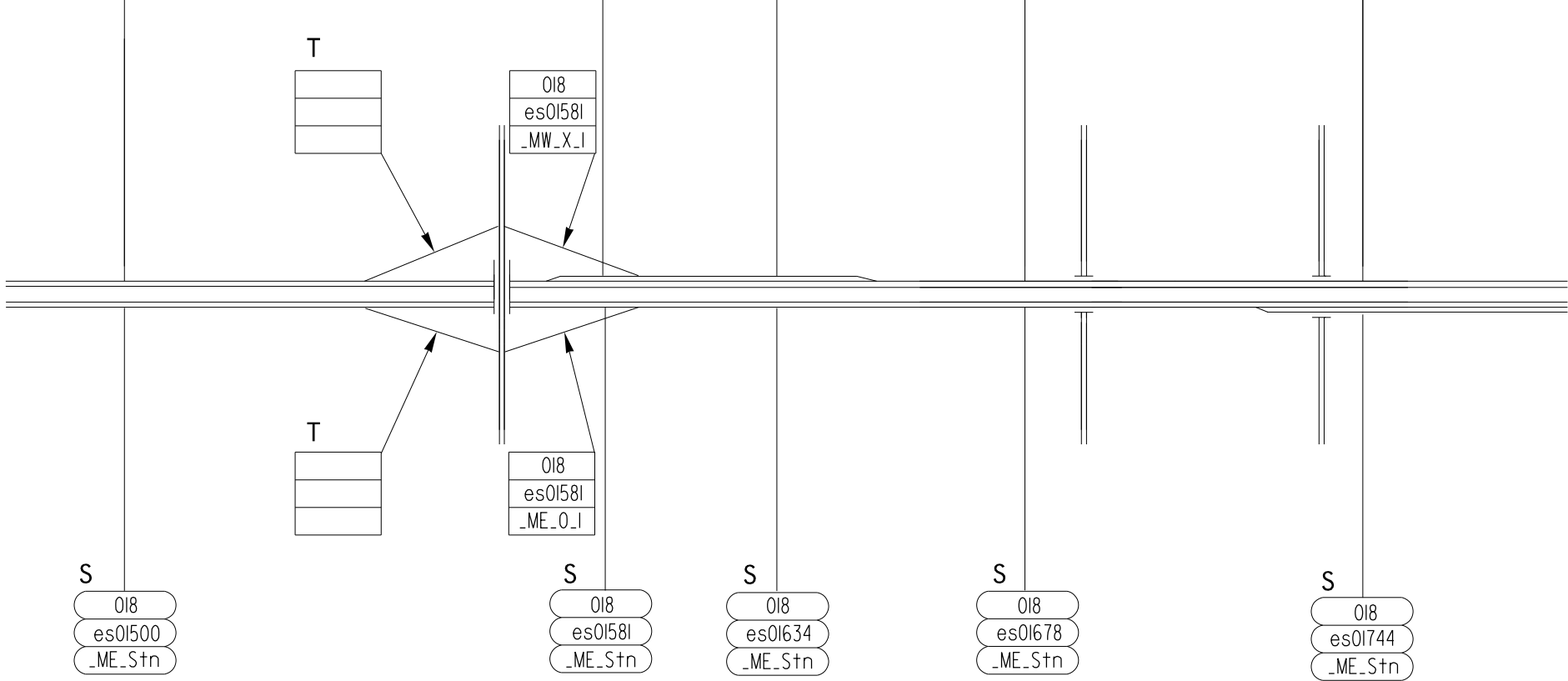
S  
018  
es01500  
\_ME\_Stn

S  
018  
es01581  
\_ME\_Stn


S  
018  
es01634  
\_ME\_Stn

S  
018  
es01678  
\_ME\_Stn

S  
018  
es01744  
\_ME\_Stn



Washington State  
Department of Transportation

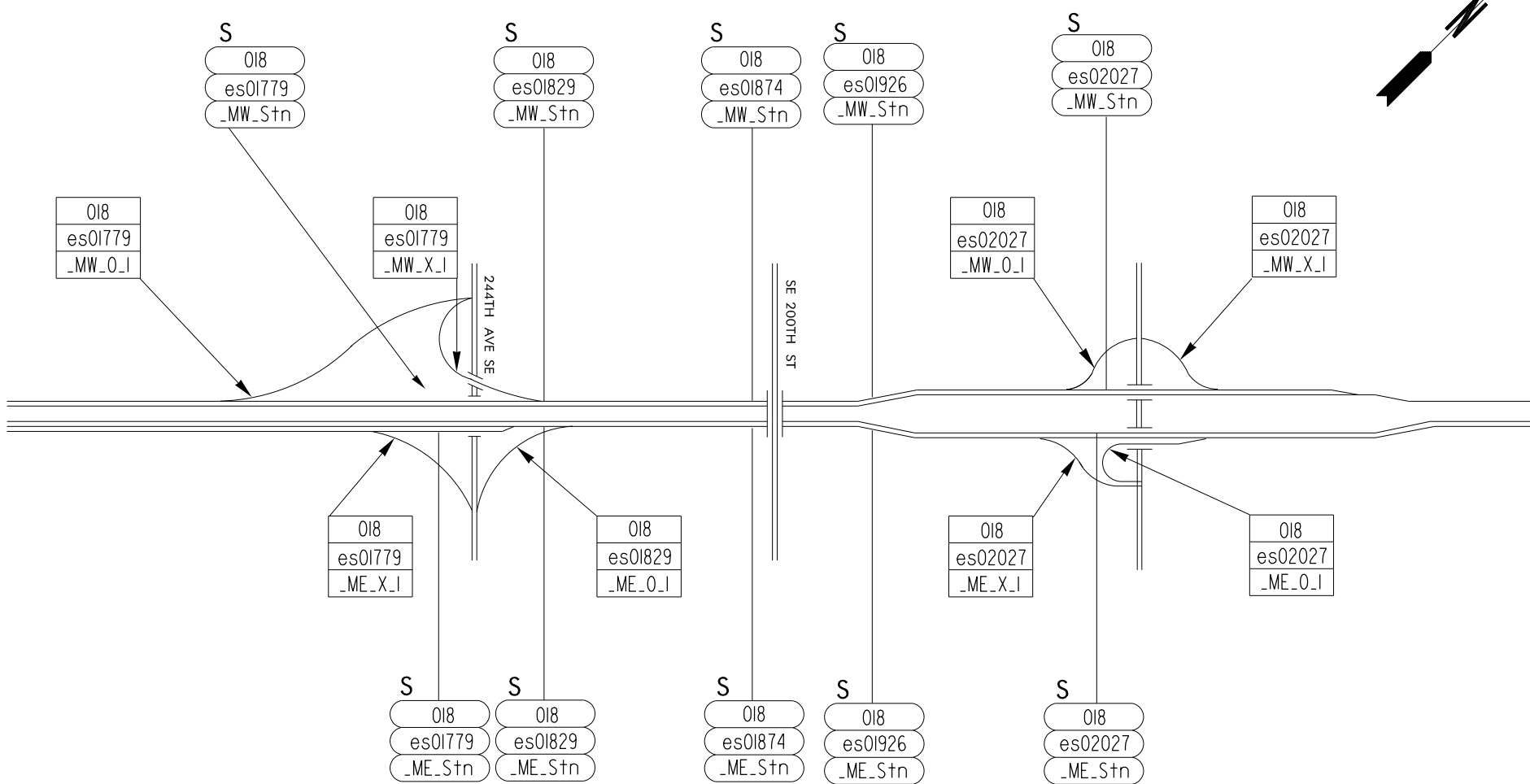
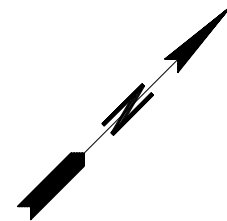


6  
OF  
7


244TH AVE SE

SE 200TH ST

ISSAQUAH-HOBART RD



Washington State  
Department of Transportation



18

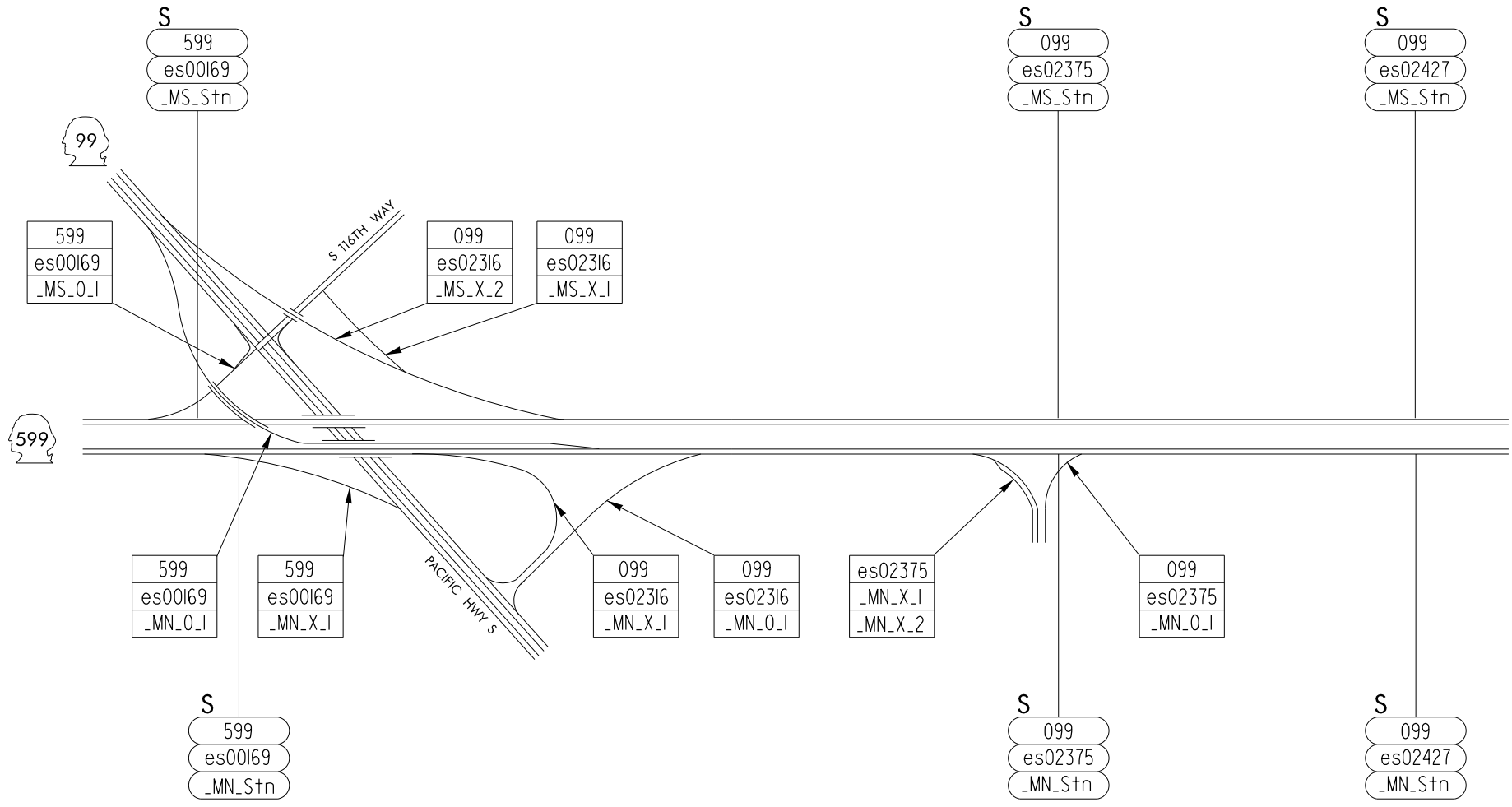
7  
OF  
7



SR 599  
TUKWILLA INTERNATIONAL BLVD

S 102nd ST

S 100TH ST

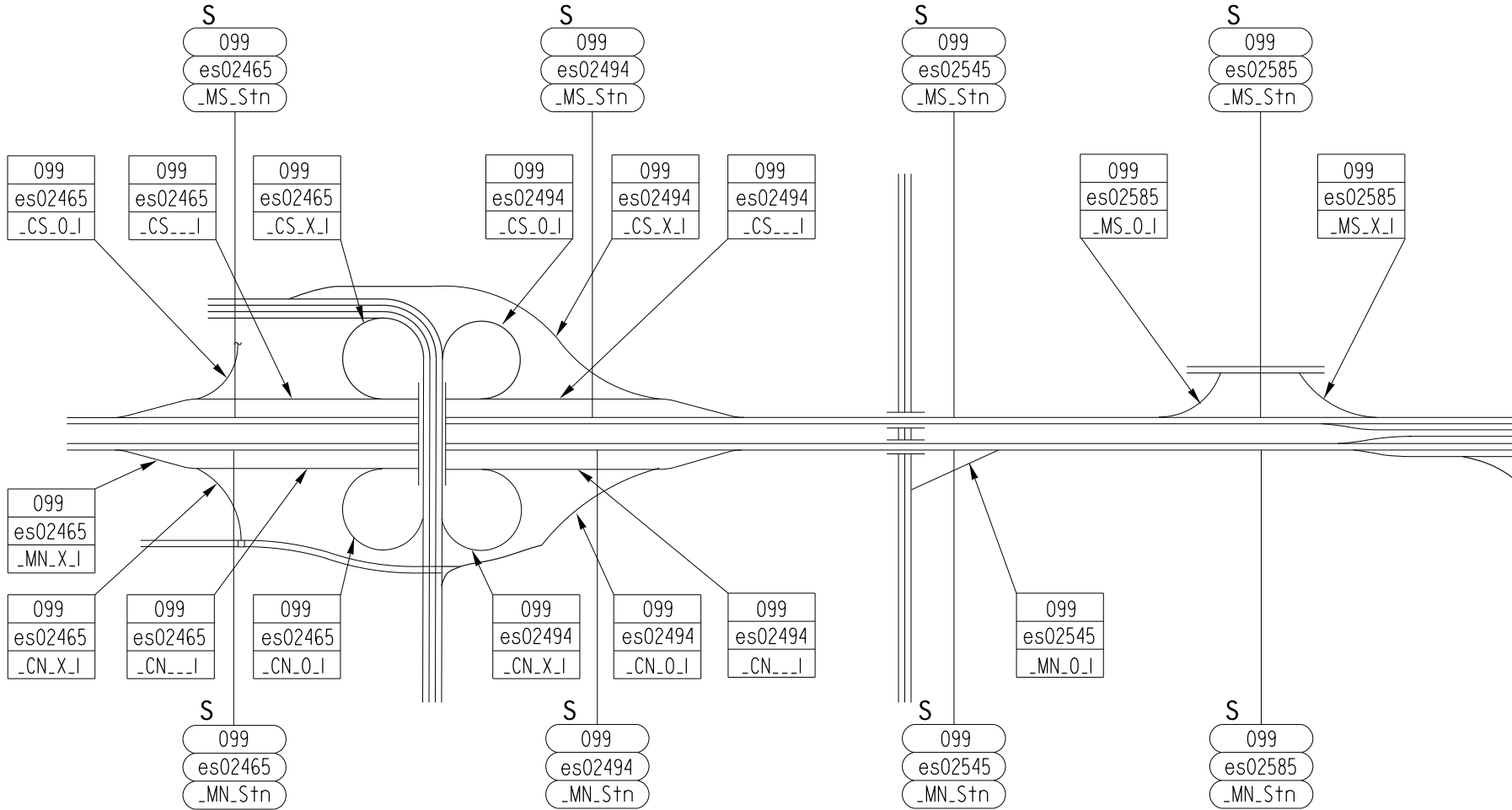




DES MOINES MEMORIAL DR  
14TH AVE S

S CLOVERDALE ST

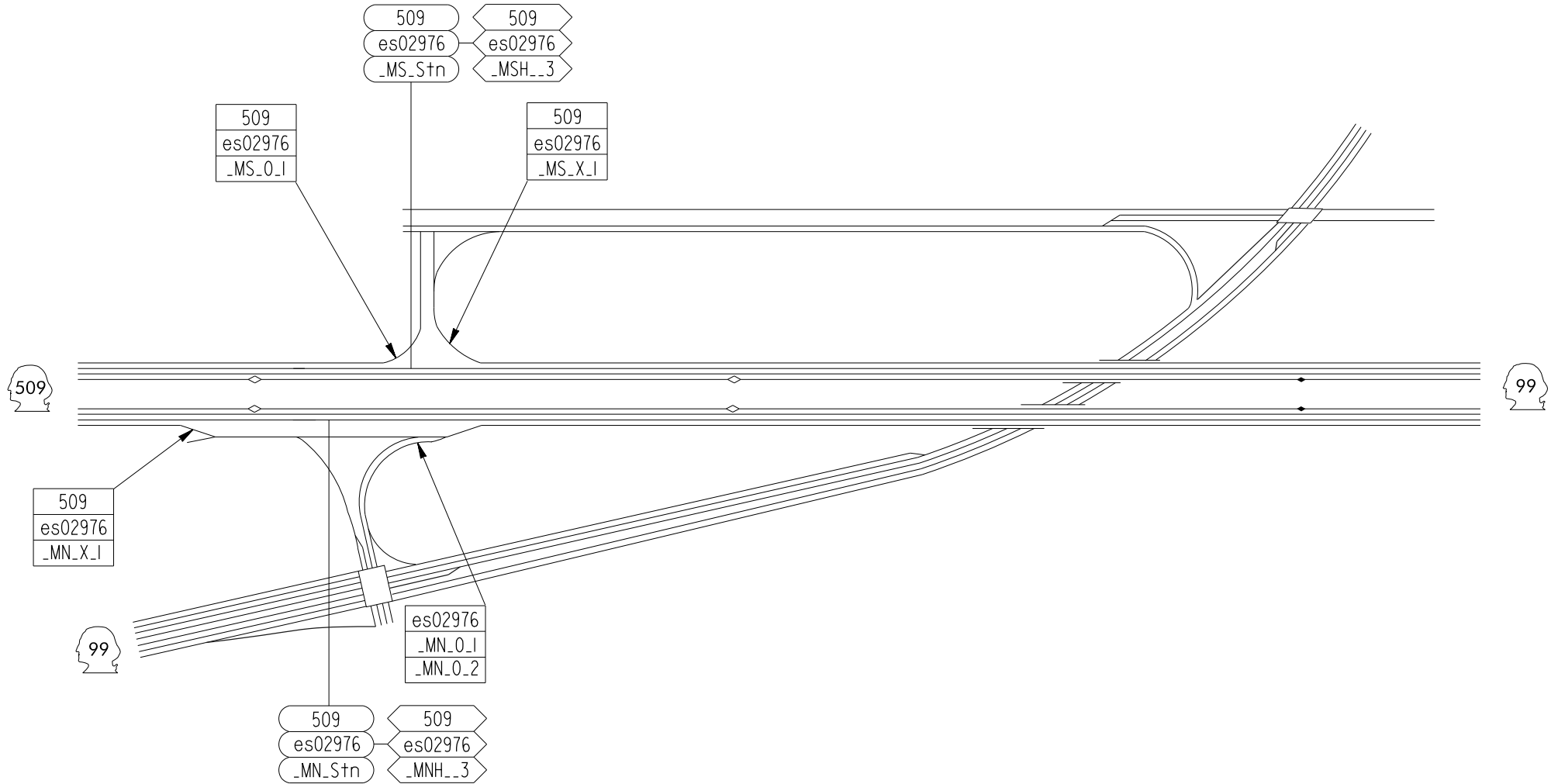
S KENYON ST



SR 509  
S HOLDEN ST



1ST AVE BRIDGE S







S LANDER ST

ROYAL BROUGHAM

ER 2

ER 6

SR 99 Tunnel

S  
099  
es0295I  
\_MS\_Stn

S  
099  
es03052  
\_MS\_Stn

S  
099  
es03072  
\_MS\_Stn

S  
099  
es03125  
\_MS\_Stn

099  
es03052  
\_MS\_0\_1

099  
es03052  
\_MNHX\_1

es03052  
\_MN\_P\_1  
\_MN\_P\_2

S  
099  
es0295I  
\_MN\_Stn

S  
099  
es03052  
MMN\_Stn

S  
099  
es03072  
\_MN\_Stn

S  
099  
es03125  
\_MN\_Stn



Washington State  
Department of Transportation





ER 10

ER 14

MERCER ST

COMSTOCK ST

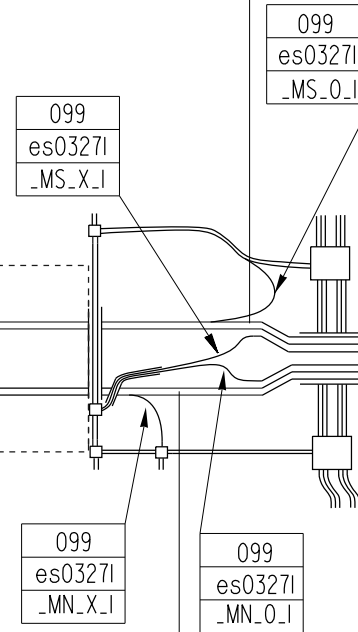
S  
099  
es03168  
\_MS\_Stn

S  
099  
es03217  
\_MS\_Stn

S  
099  
es03271  
\_MS\_Stn

S  
099  
es03329  
\_MS\_Stn

SR 99 Tunnel



S  
099  
es03168  
\_MN\_Stn

S  
099  
es03217  
\_MN\_Stn

S  
099  
es03271  
\_MN\_Stn

S  
099  
es03329  
\_MN\_Stn



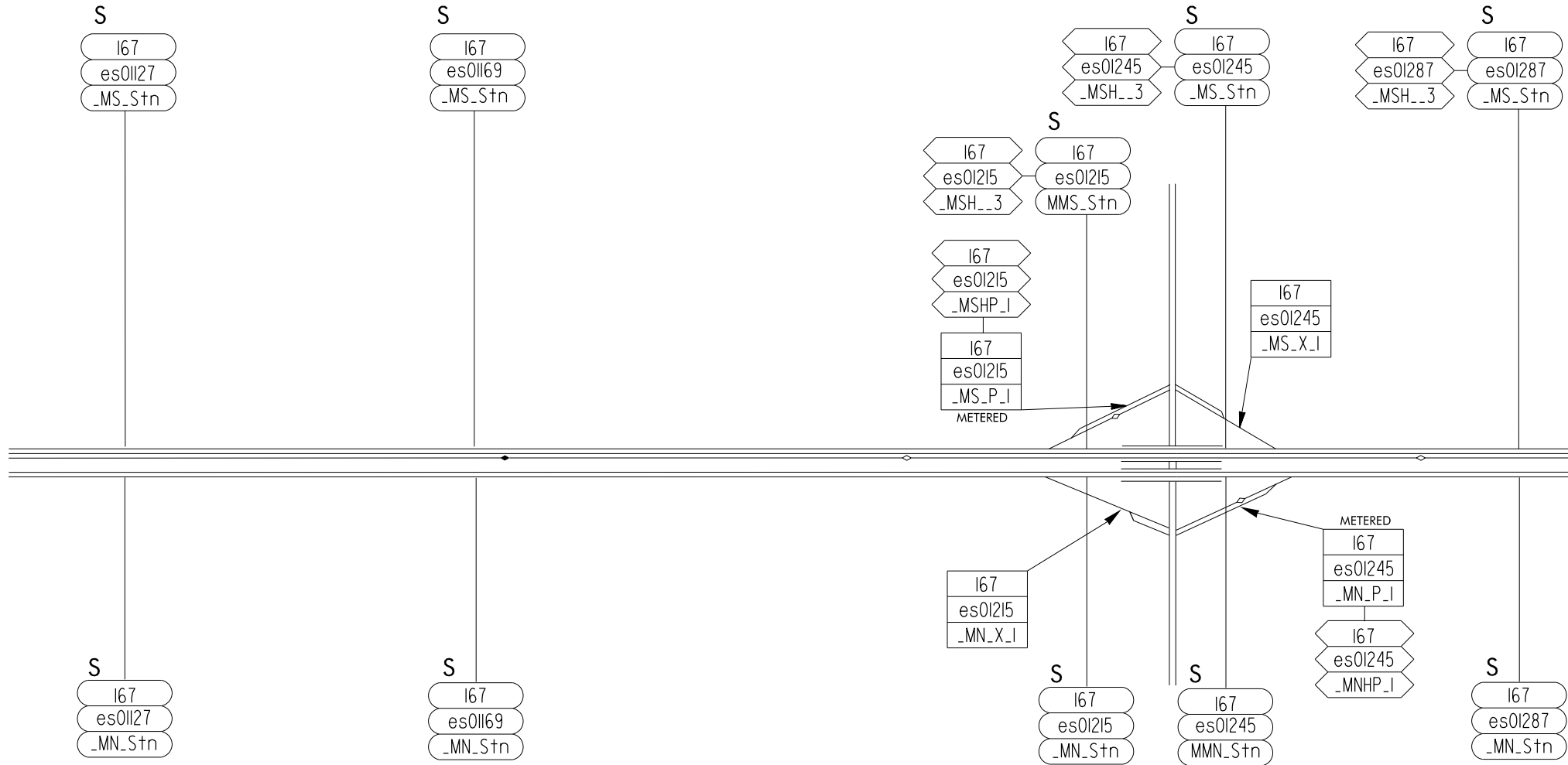
Washington State  
Department of Transportation



5  
OF  
5



### Ellingson Rd



7TH Ave N

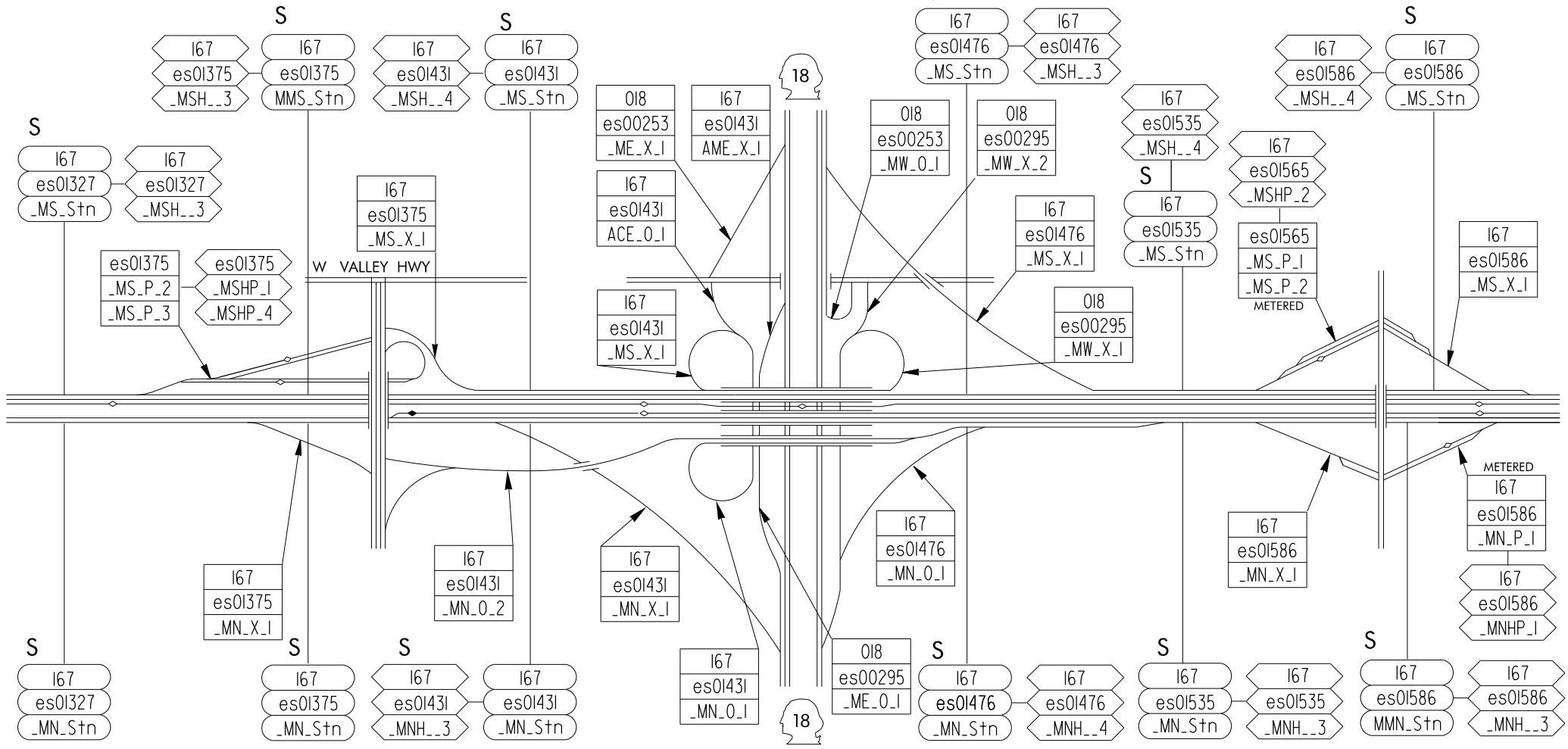
15TH ST SW

SR 18

S

15TH ST NW

S





Emerald Downs

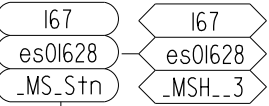
34TH ST NW

37TH ST NW

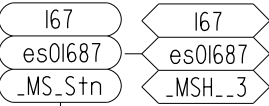
S 277TH ST

S 269TH ST

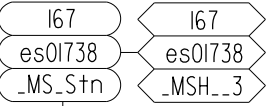
S



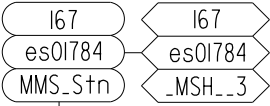
S



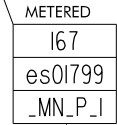
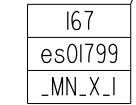
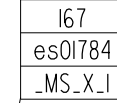
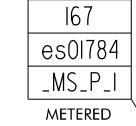
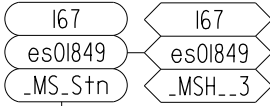
S



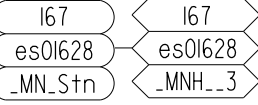
S



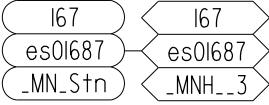
S



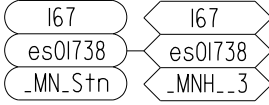
S



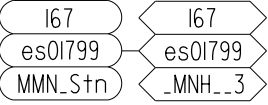
S



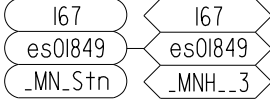
S



S



S



Washington State  
Department of Transportation



3  
OF  
6



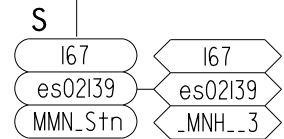
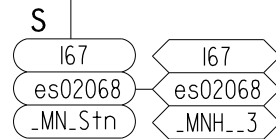
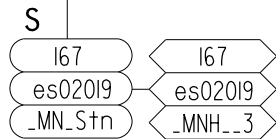
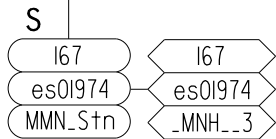
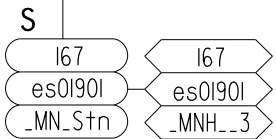
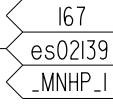
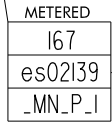
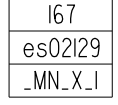
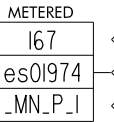
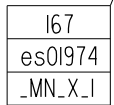
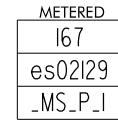
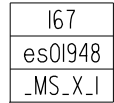
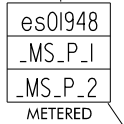
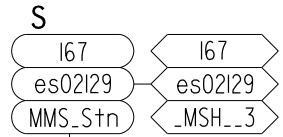
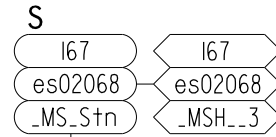
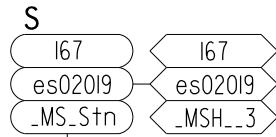
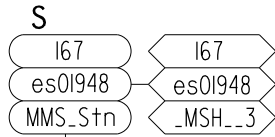
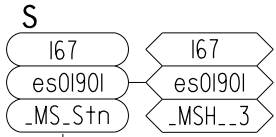
GREEN RIVER

SR 516 WILLIS ST

JAMES ST

4TH AVE

84TH AVE S CENTRAL AVE



Washington State Department of Transportation



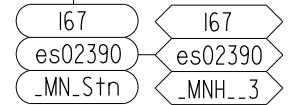
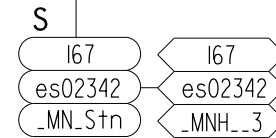
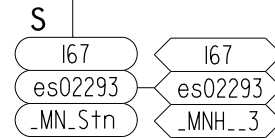
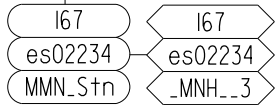
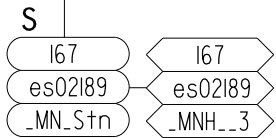
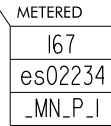
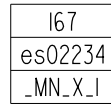
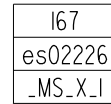
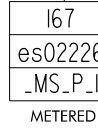
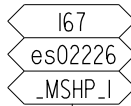
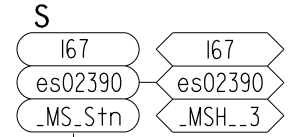
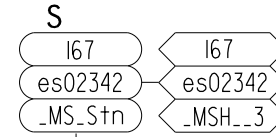
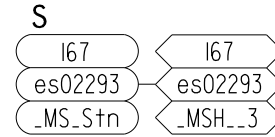
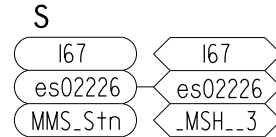
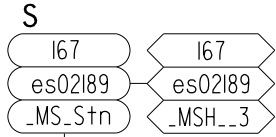
4 OF 6

S 222ND ST

S 212TH ST

S 204TH ST

S 194TH ST



Washington State Department of Transportation

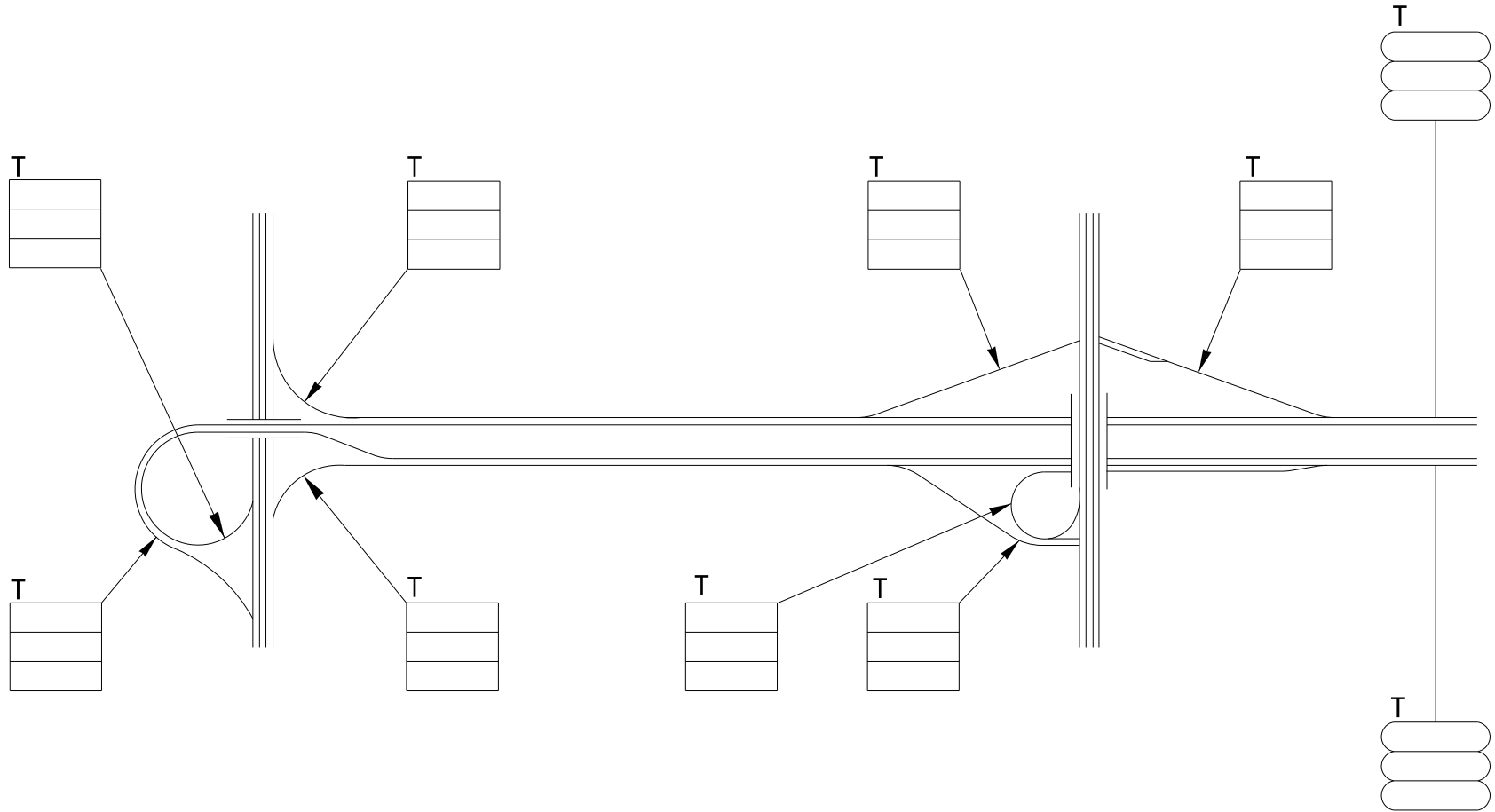






S 188TH ST

S 160TH ST



Washington State  
Department of Transportation

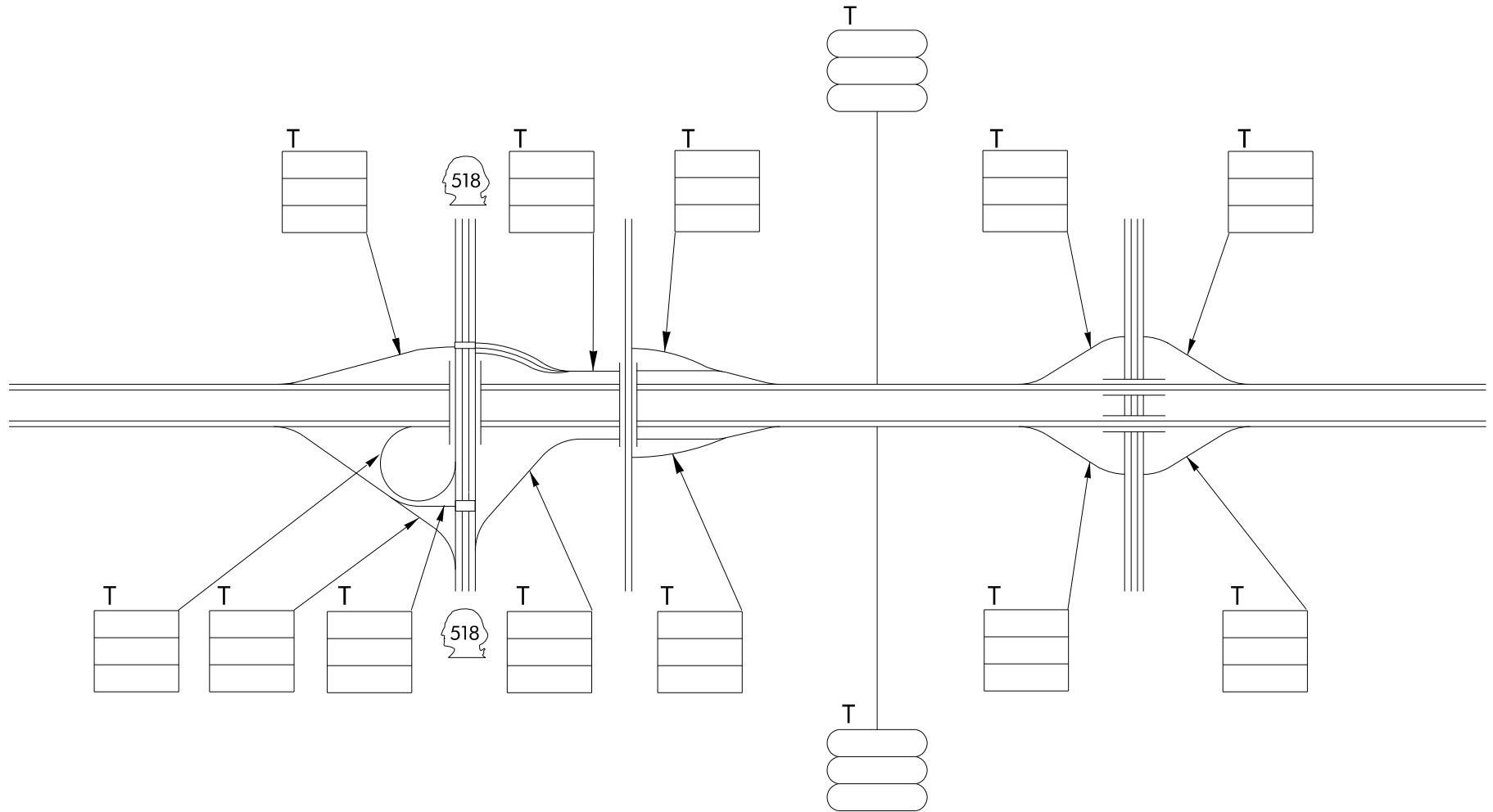


1  
OF  
4

SR 518  
SW 148TH ST

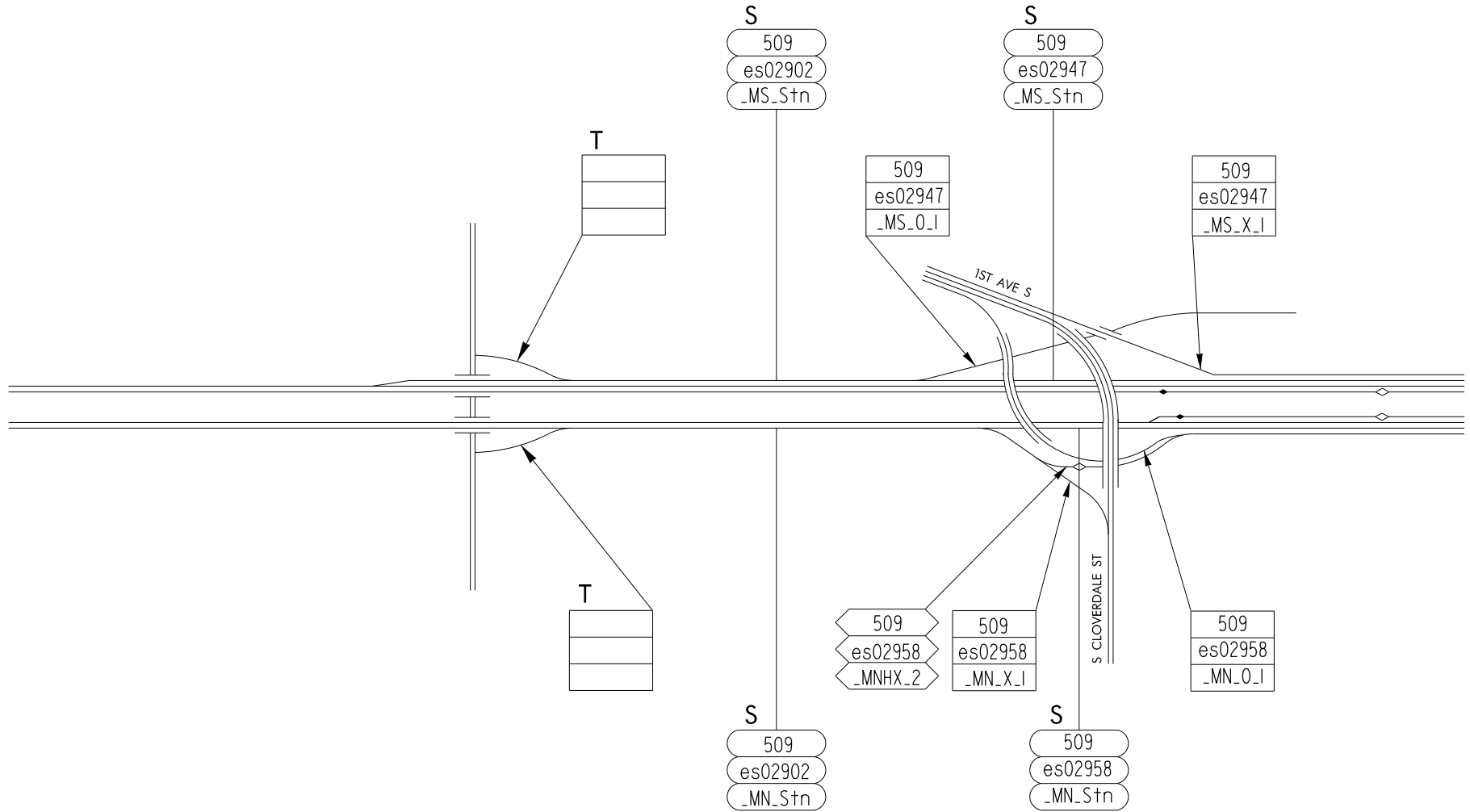
SW 146TH ST

SW 128TH ST



GLENDALE WAY S  
5TH AVE S /S 112TH ST

1ST AVE S  
S CLOVERDALE ST



Washington State  
Department of Transportation



3  
OF  
4

SR 509  
S HOLDEN ST



1ST AVE BRIDGE S

509  
es02976  
\_MS\_Stn

509  
es02976  
\_MSH\_3

509  
es02976  
\_MS\_0\_1

509  
es02976  
\_MS\_X\_1



509  
es02976  
\_MN\_X\_1



es02976  
\_MN\_0\_1  
\_MN\_0\_2

509  
es02976  
\_MN\_Stn

509  
es02976  
\_MNH\_3



Washington State  
Department of Transportation

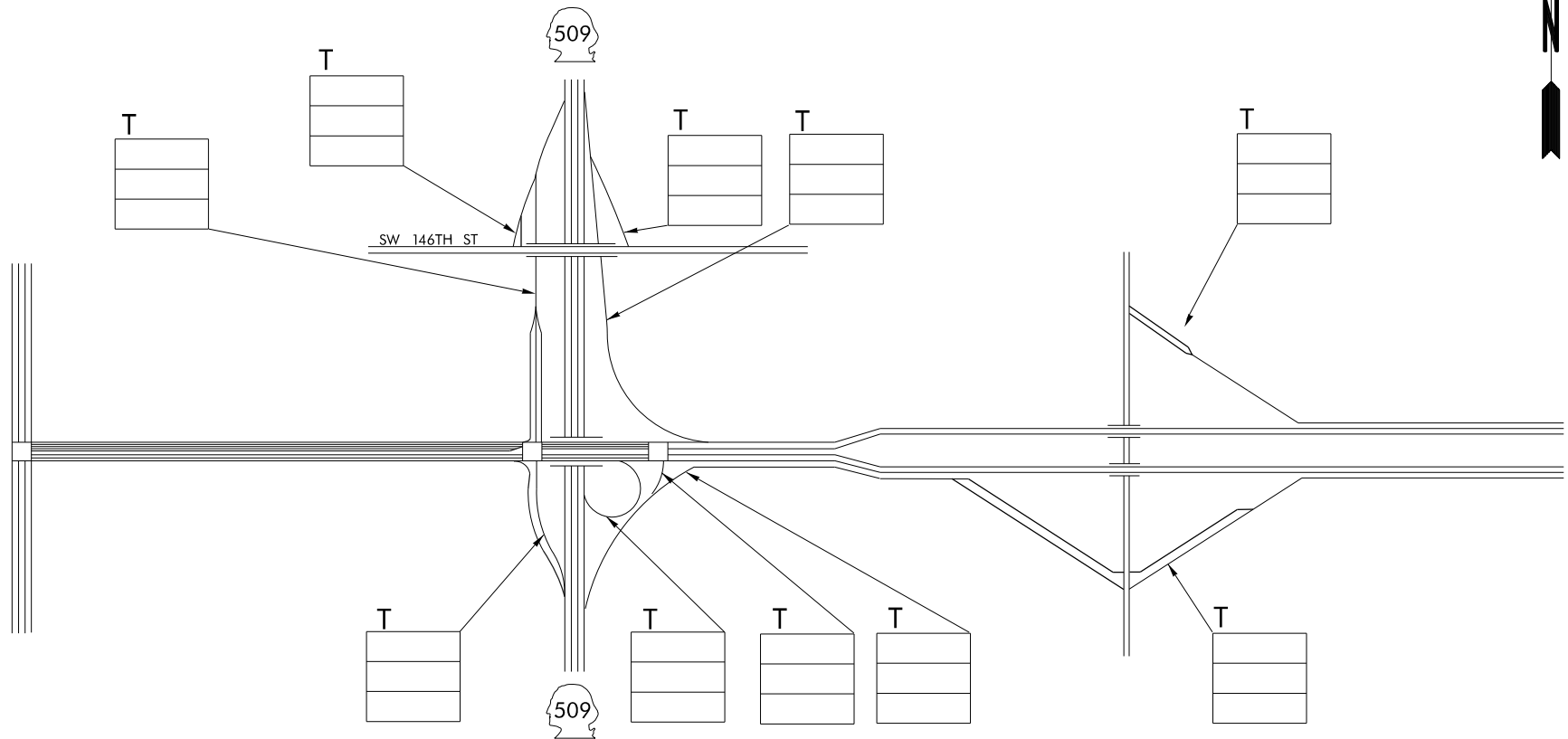


4  
OF  
4

1ST AVE S

SR 509

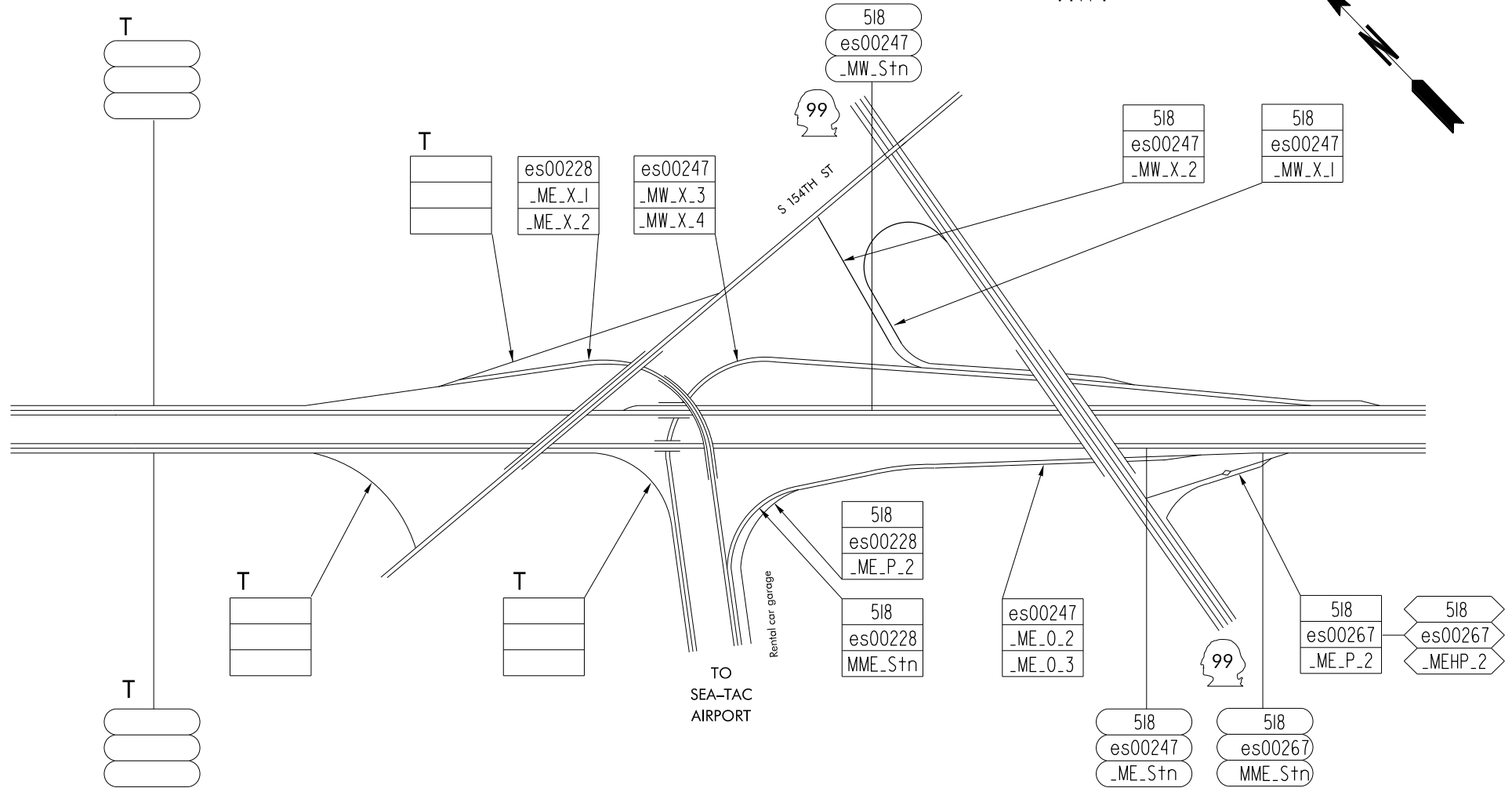
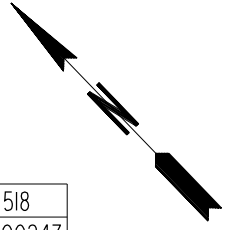
DES MOINES  
MEMORIAL DR S



S 154TH ST

PERIMETER RD  
SEA-TAC  
ACCESS

SR 99  
PACIFIC  
HWY



Washington State  
Department of Transportation



2  
OF  
3

42nd AVE S

51ST AVE S

I-5



518  
es00300  
\_MW\_Stn

518  
es0034I  
\_MW\_Stn

518  
es0034I  
\_MW\_0\_1

005  
esI5465  
\_MN\_0\_2

005  
esI5465  
\_MS\_X\_2

005  
esI5465  
\_MS\_0\_1



405  
es000II  
\_MS\_Stn

405  
es000II  
\_MS\_0\_1

518  
es0034I  
\_ME\_X\_1



405  
es000II  
\_MN\_...I

518  
es00300  
\_ME\_Stn

518  
es0034I  
\_ME\_Stn



Washington State  
Department of Transportation



518

3  
OF  
3



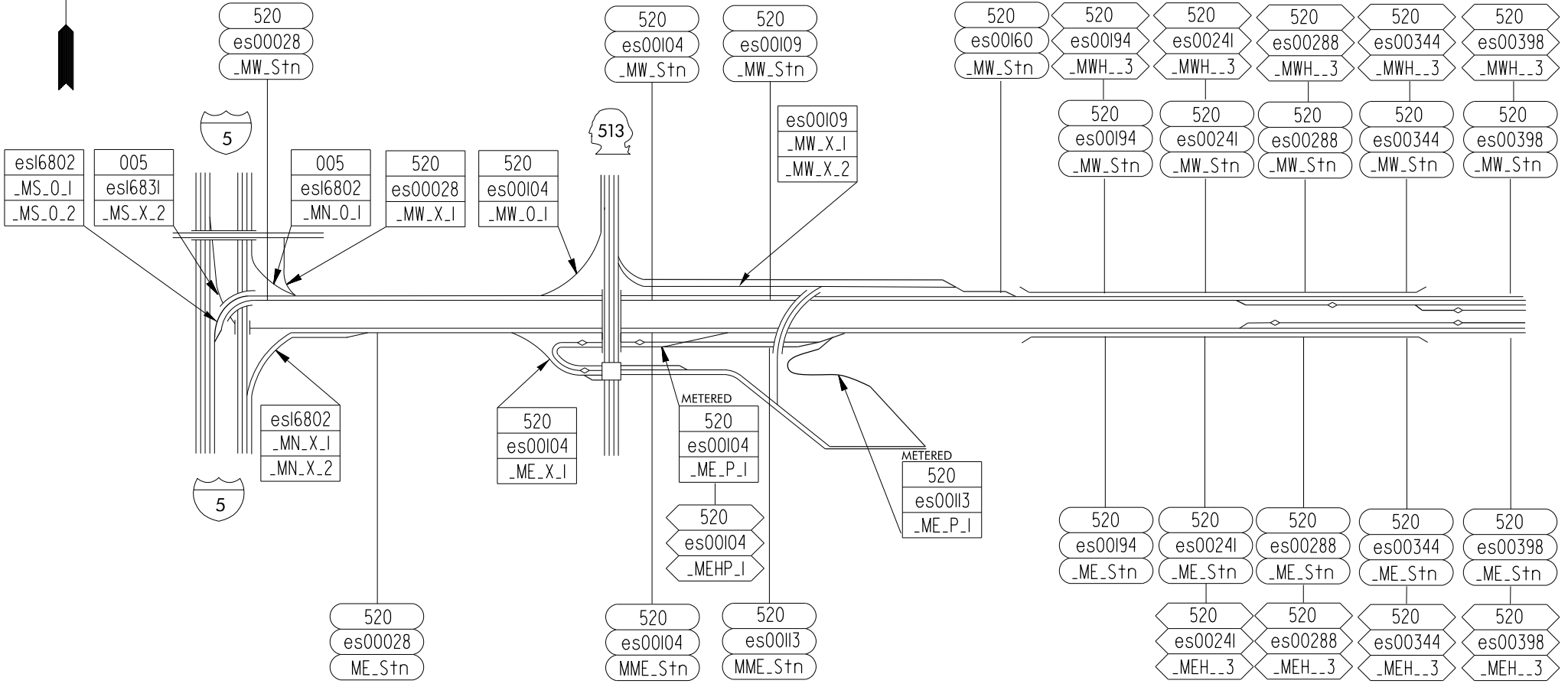
I-5  
E ROANOKE ST

SR 513  
MONTLAKE  
BLVD E

LAKE  
WASHINGTON  
BLVD E

EVERGREEN  
POINT  
FLOATING  
BRIDGE

EVERGREEN  
POINT RD



Washington State  
Department of Transportation



1  
OF  
6



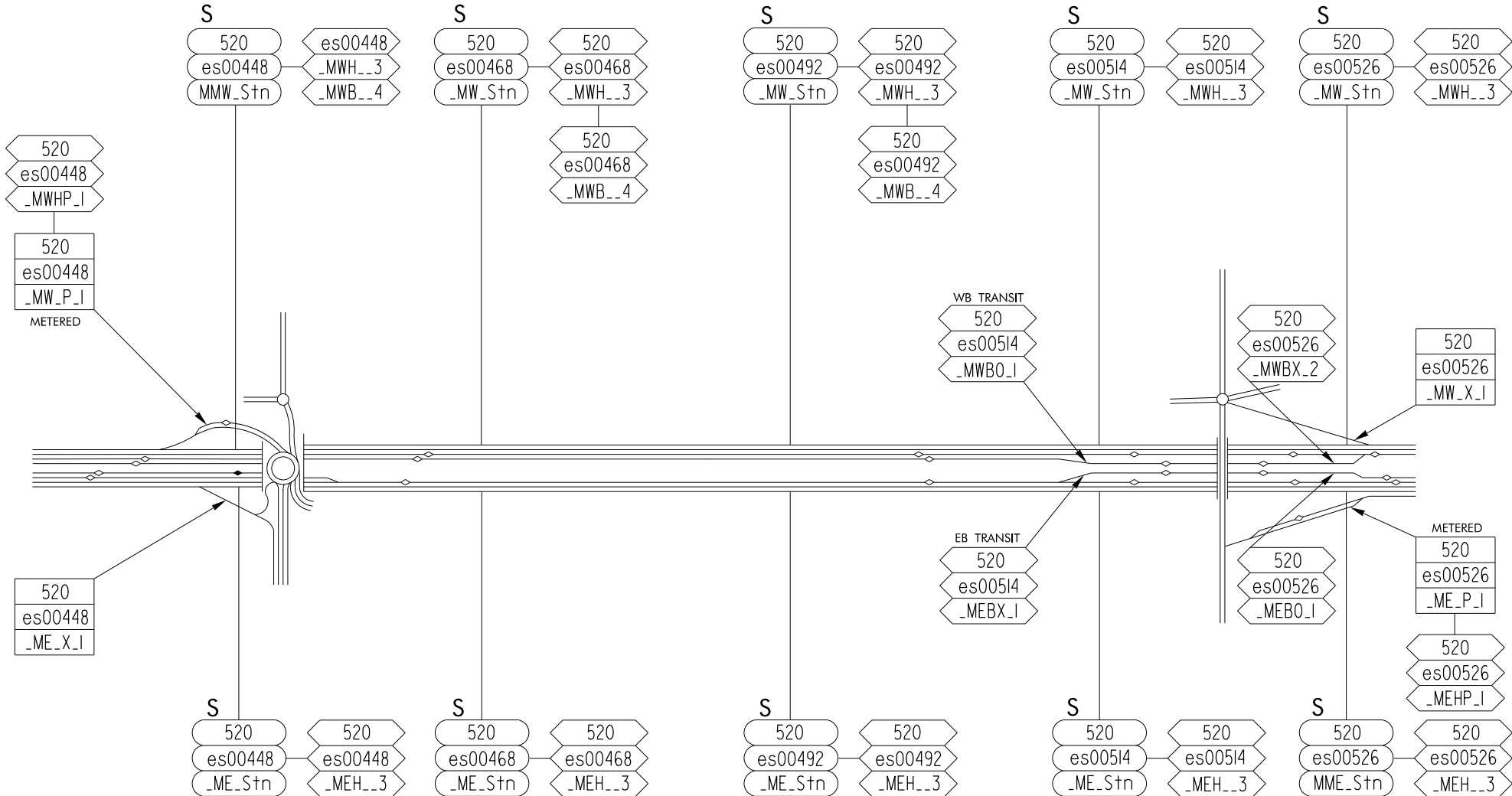
84TH AVE NE

85TH AVE NE

88TH AVE NE

91ST AVE NE

92ND AVE NE



Washington State  
Department of Transportation

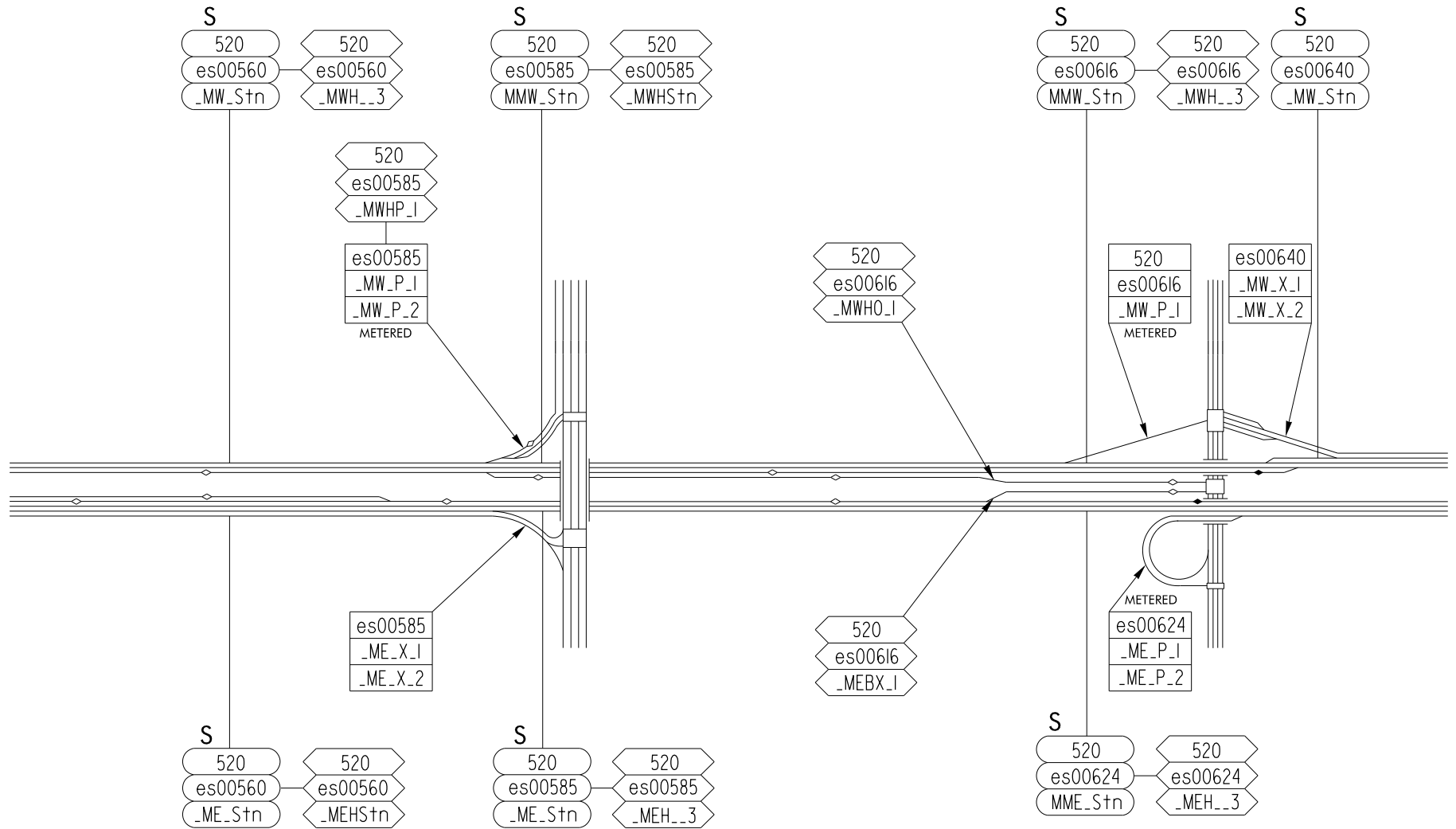


2  
OF  
6

98TH AVE NE

104TH AVE NE  
BELLEVUE WAY

108TH AVE NE 109TH AVE NE



Washington State  
Department of Transportation



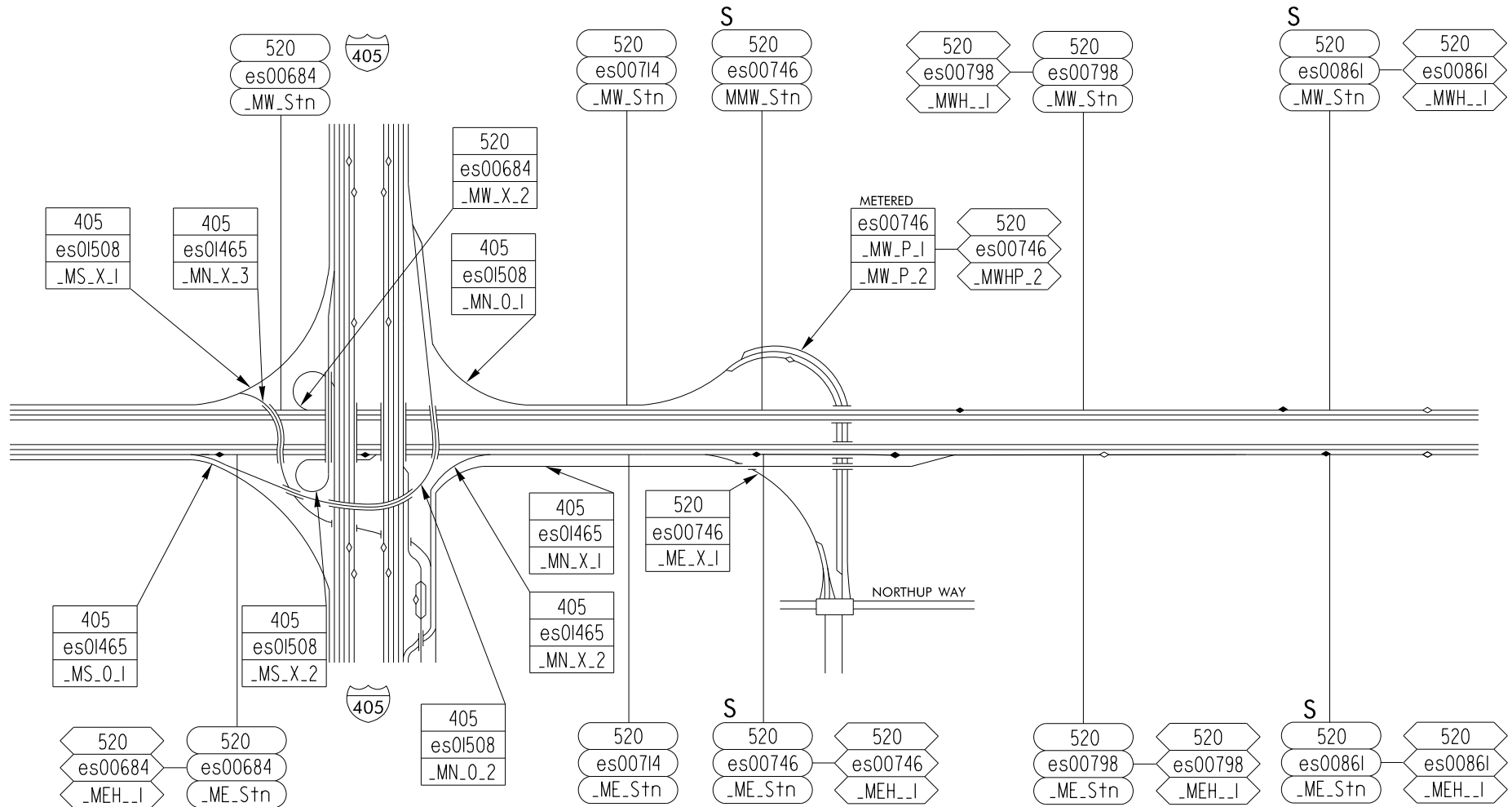
3  
OF  
6

I-405

124TH AVE NE  
NORTHUP WAY

130TH AVE NE

140TH AVE NE



148TH AVE NE

NE 36TH ST

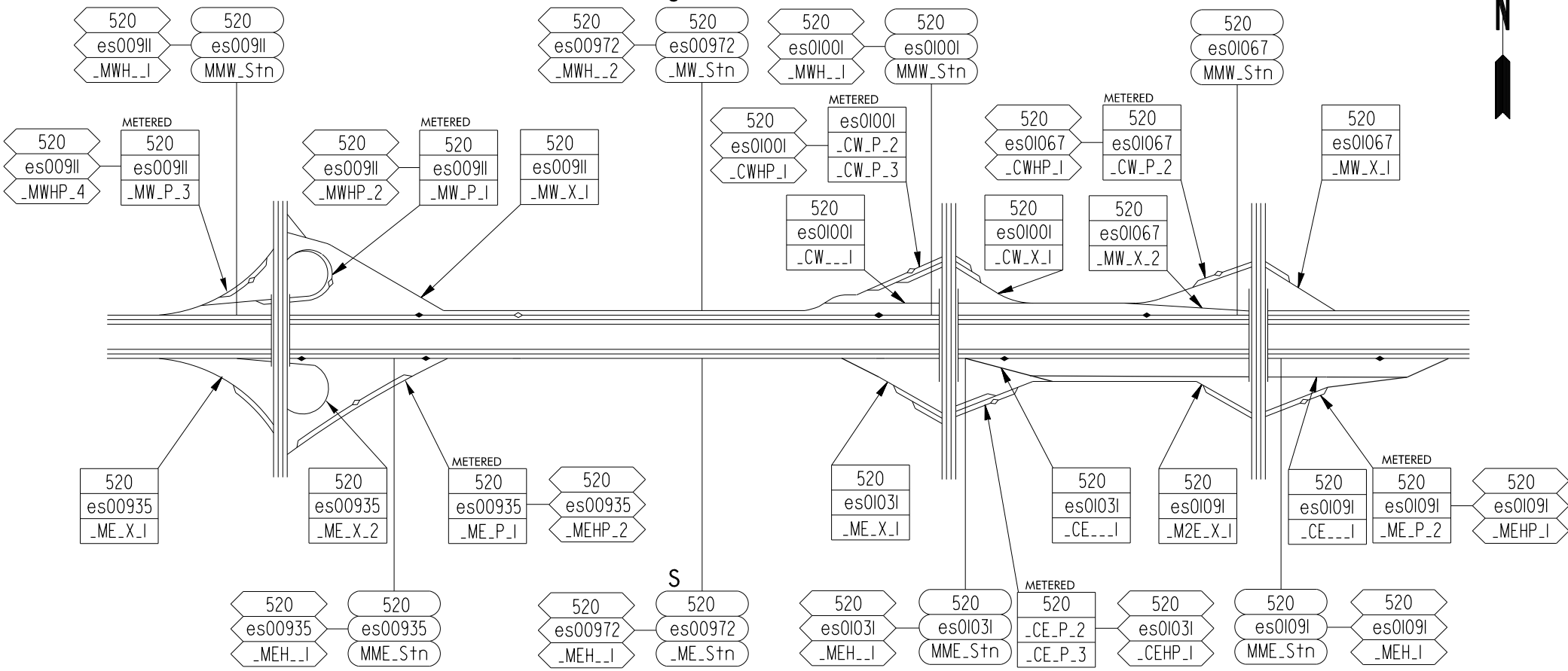
NE 40TH ST

NE 51ST ST



S

S



Washington State Department of Transportation



5 OF 6

NE 60TH ST

W LAKE  
SAMMAMISH  
PKWY NE

MARYMOOR  
PARK

SR 202  
REDMOND  
WAY

NE 76TH ST

S  
520  
es01122  
\_MW\_Stn

520  
es01167  
MMW\_Stn

S  
520  
es01193  
\_MW\_Stn

520  
es01167  
\_MWHP\_3

es01167  
\_MW\_P\_1  
\_MW\_P\_2  
METERED

520  
es01193  
\_MW\_X\_1

520  
es01266  
\_MWHP\_3

es01266  
\_MW\_P\_1  
\_MW\_P\_2  
METERED

520  
es01265  
\_MWHP\_2

520  
es01265  
\_MW\_P\_1  
METERED

S  
520  
es01265  
MMW\_Stn

S  
520  
es01299  
\_MW\_Stn

520  
es01167  
\_ME\_X\_1

520  
es01193  
\_ME\_P\_1

es01266  
\_ME\_X\_1  
\_ME\_X\_2

520  
es01299  
\_ME\_O\_1

S  
520  
es01122  
\_ME\_Stn

S  
520  
es01167  
\_ME\_Stn

S  
520  
es01193  
MME\_Stn

S  
520  
es01266  
\_ME\_Stn

S  
520  
es01299  
\_ME\_Stn



Washington State  
Department of Transportation



6  
OF  
6


68th Ave NE

83rd PL NE



522  
es00720  
UMW\_Stn

522  
es00816  
UMW\_Stn



522  
es00720  
UME\_Stn

522  
es00816  
UME\_Stn

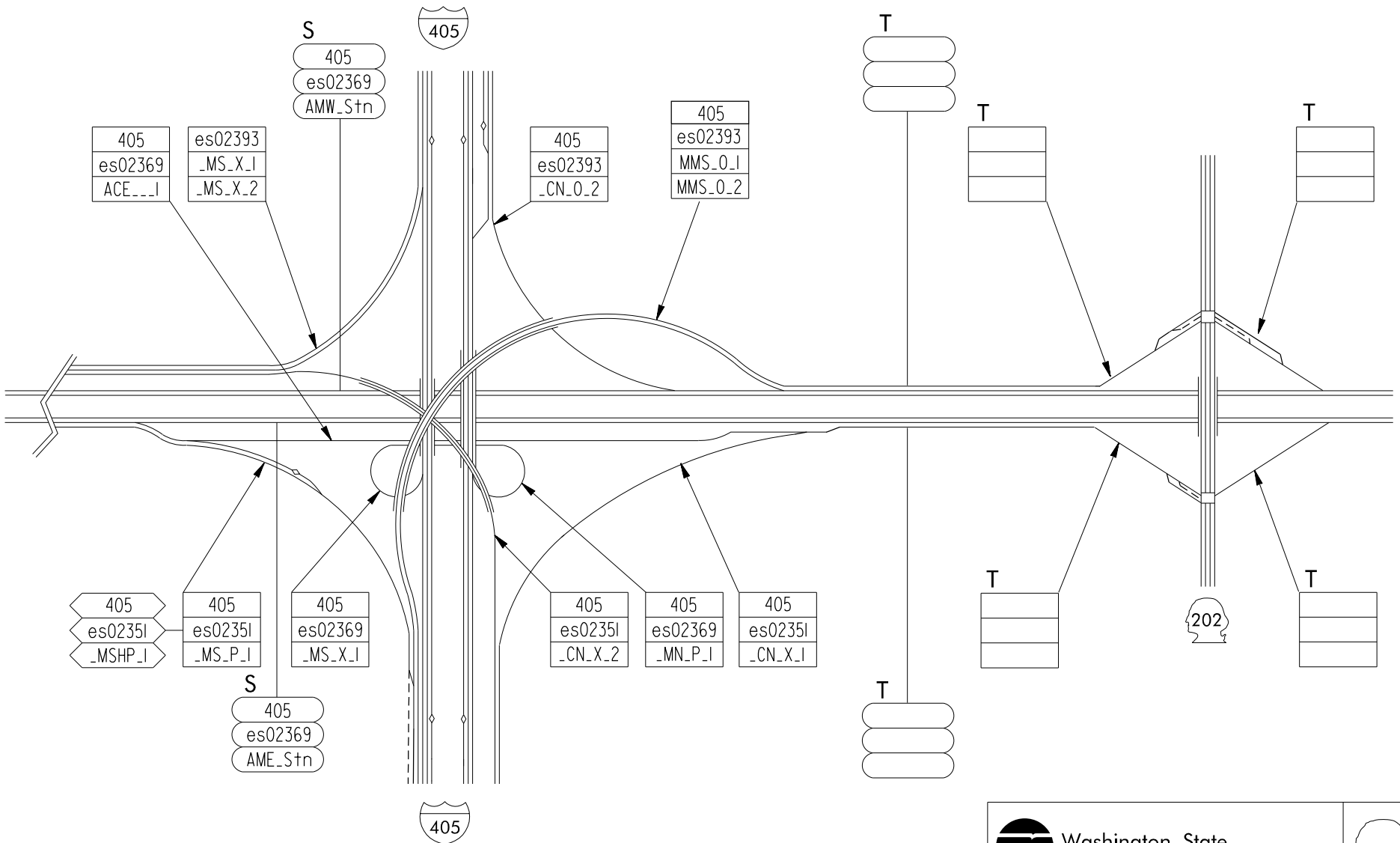


Washington State  
Department of Transportation



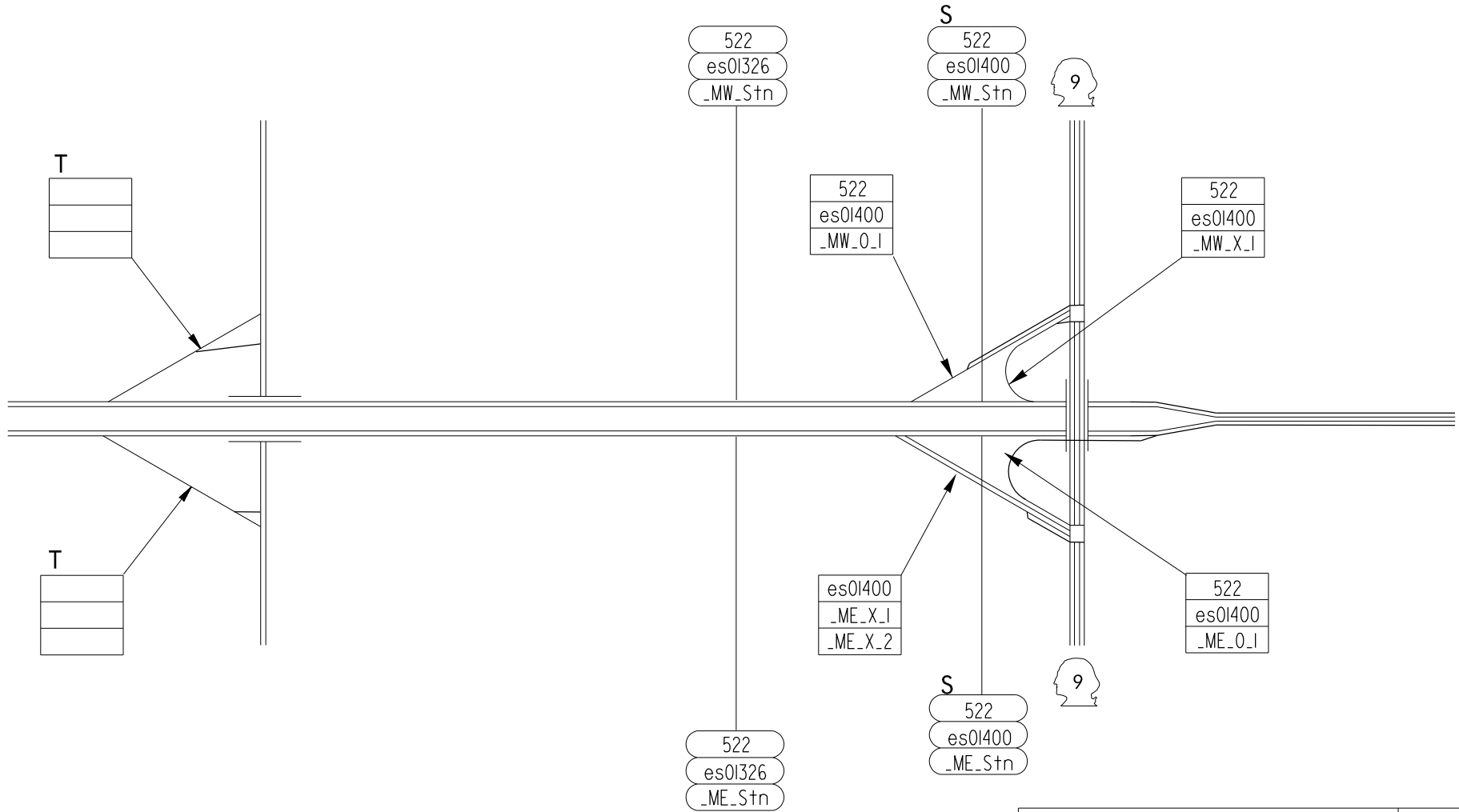
1  
OF  
5

132ND AVE NE  
SR 202



NE 195TH ST

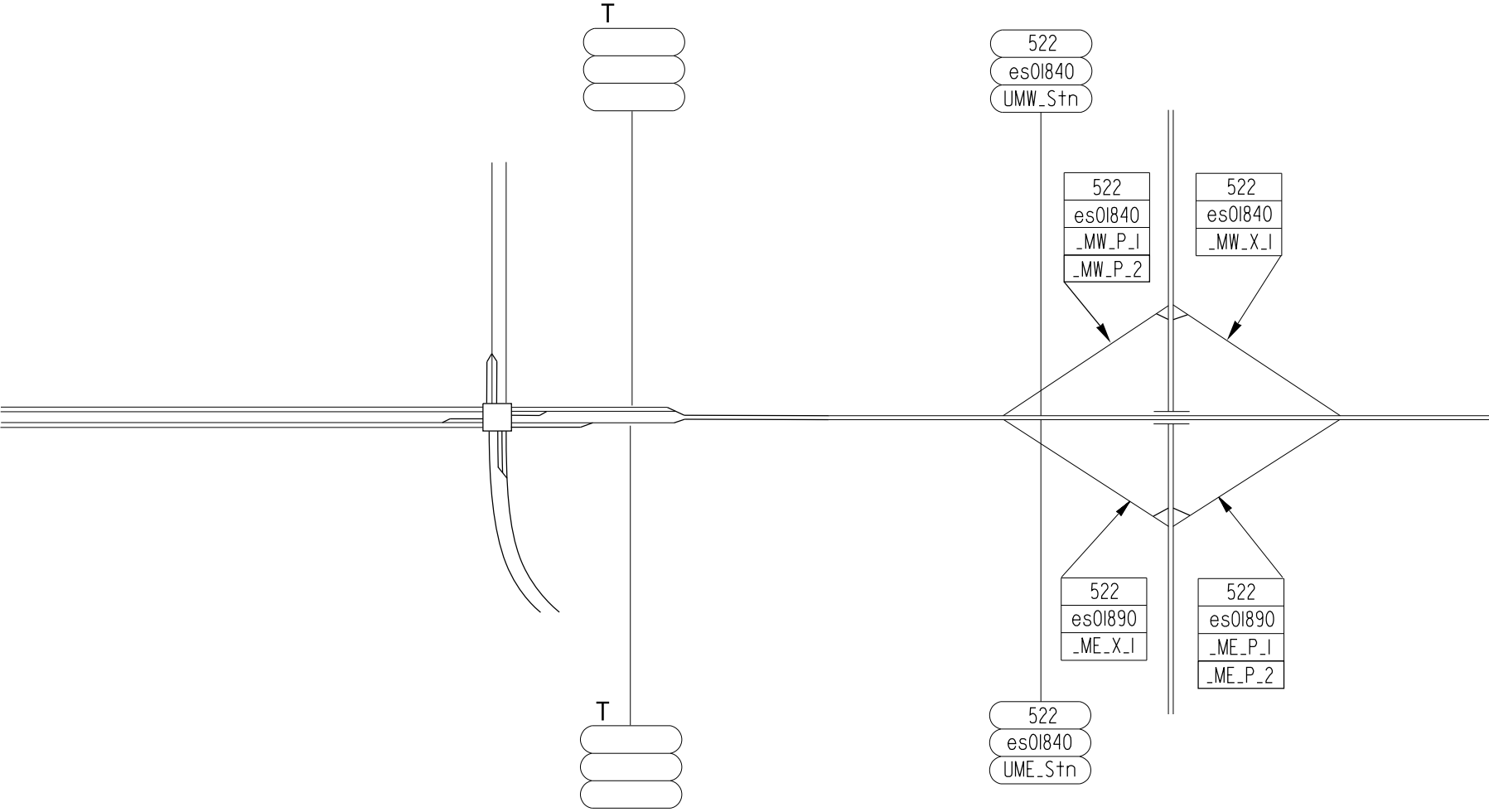
SR 9  
WOODINVILLE CUT-OFF





Paradise Lake Rd

Echo Lake Rd  
Fales Rd



Washington State  
Department of Transportation

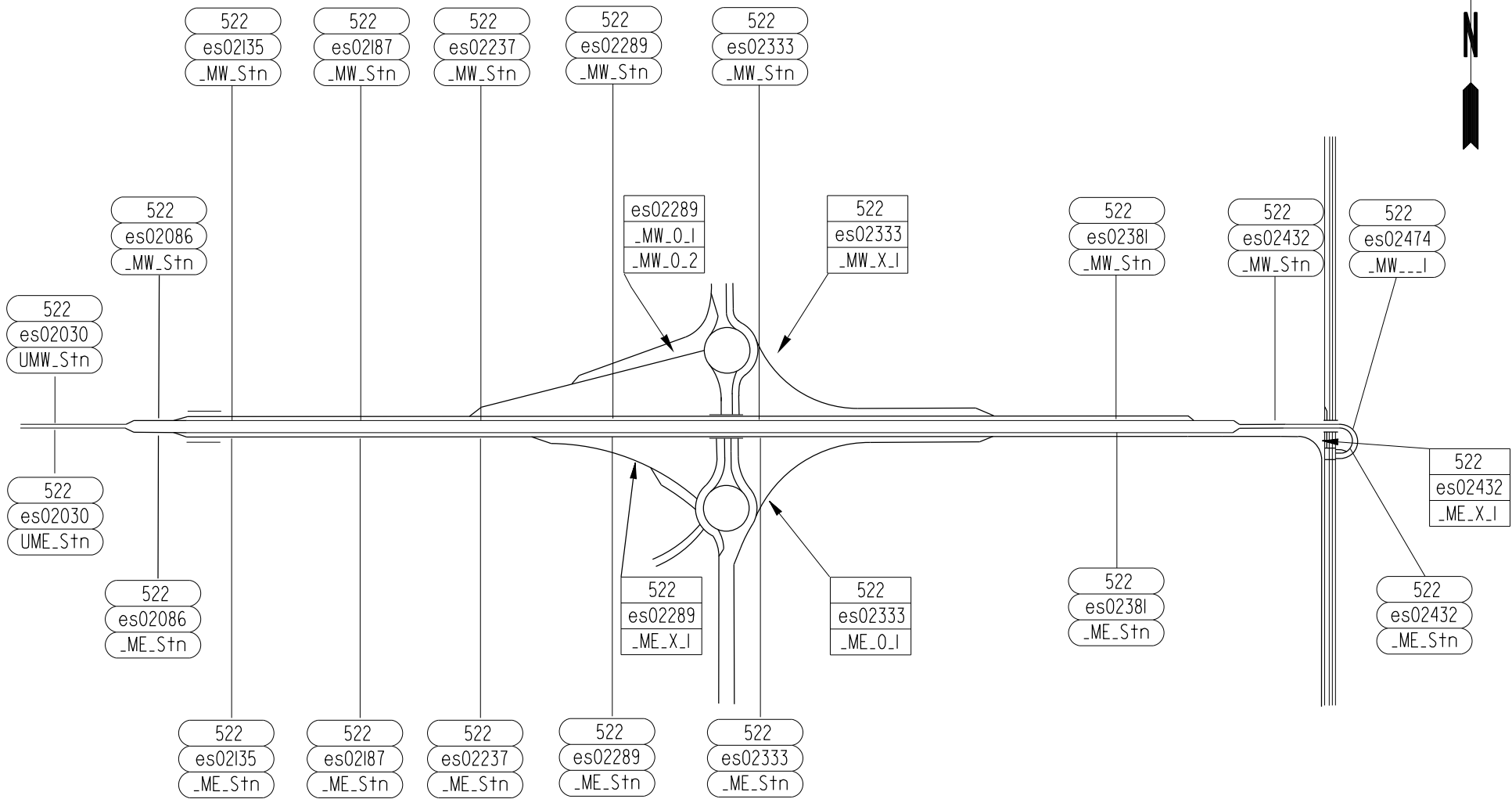


4  
OF  
5

Snohomish River Bridge

W Main St

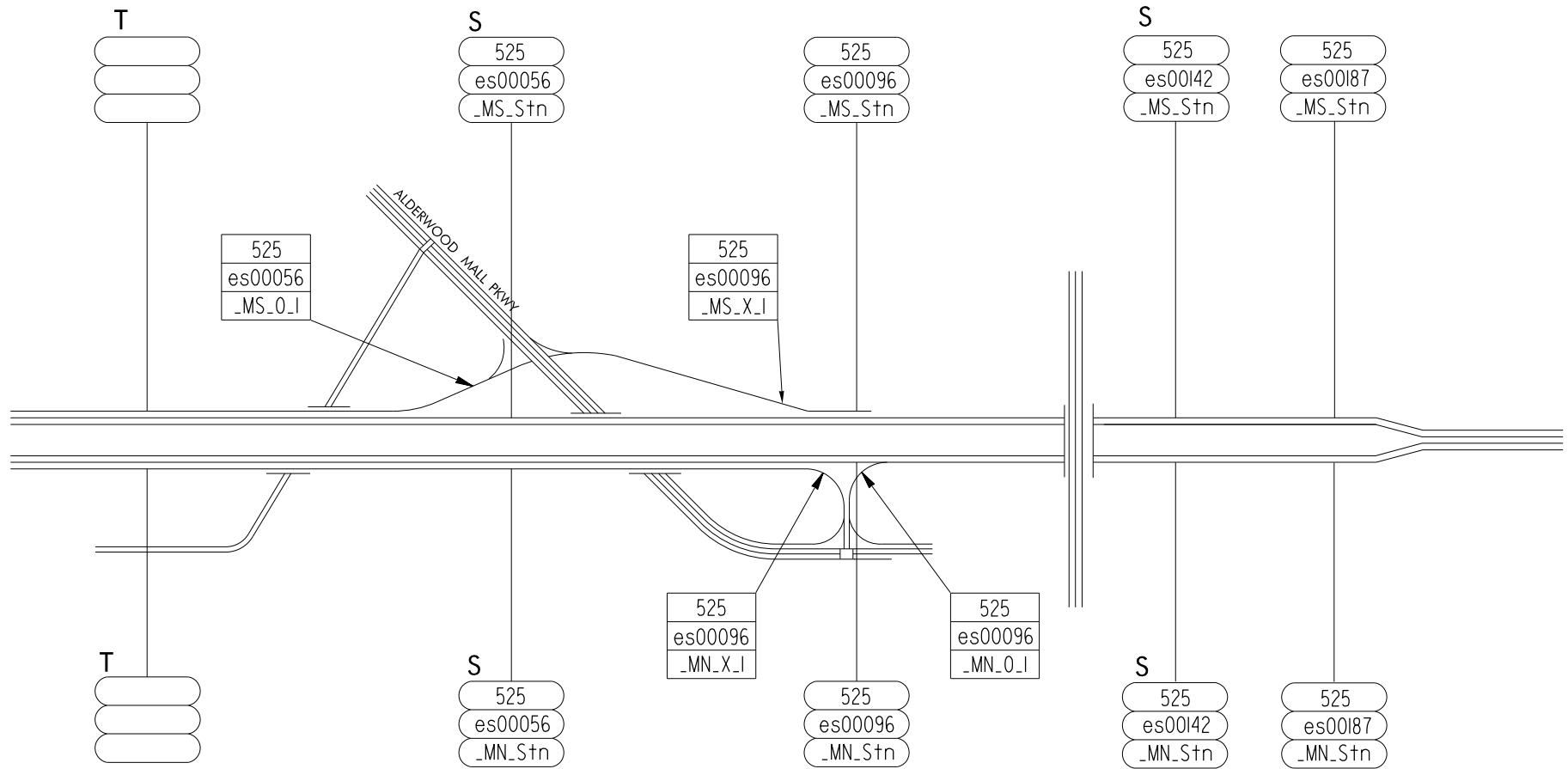
US 2





ALDERWOOD  
MALL PKWY

164TH ST SW



Washington State  
Department of Transportation

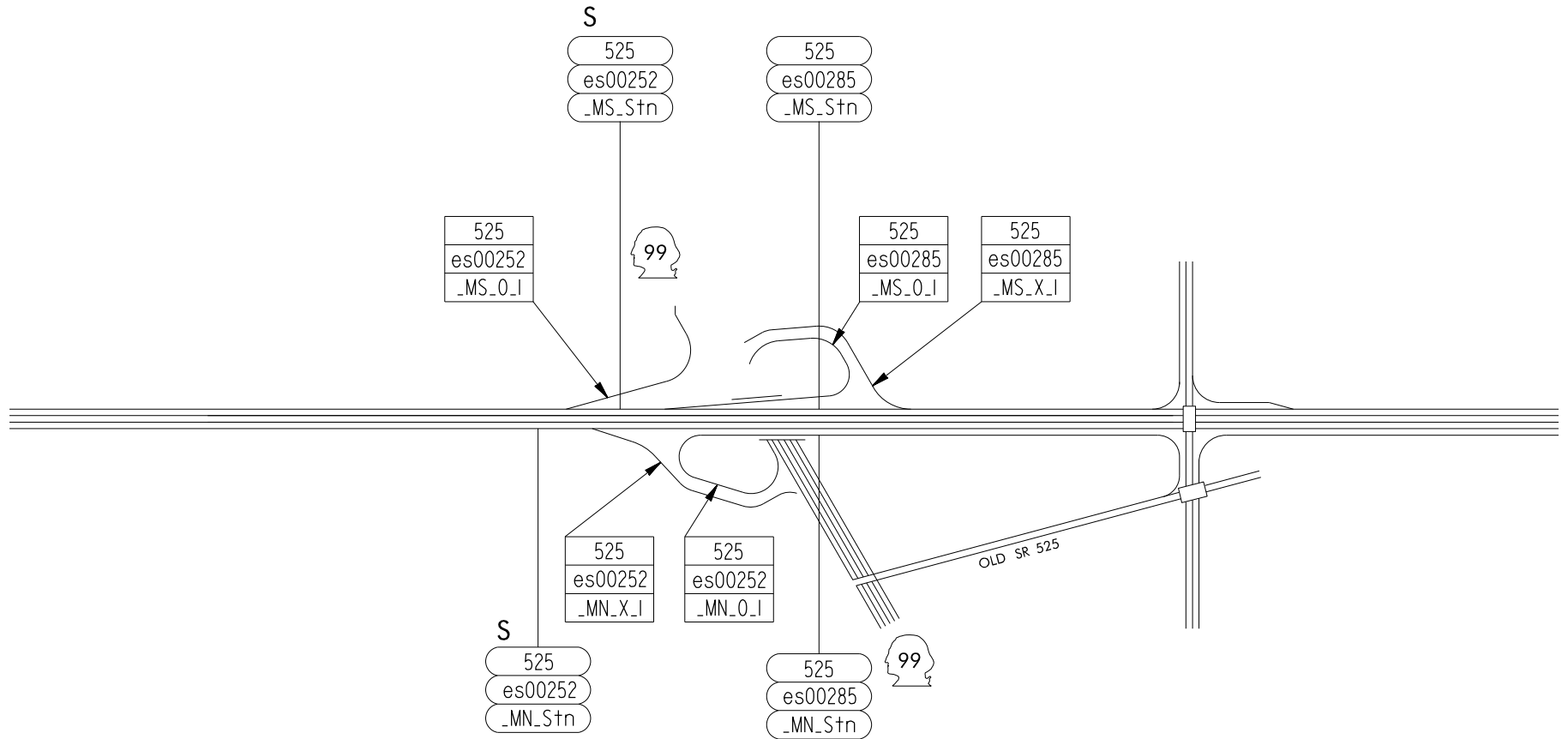


1  
OF  
2



SR 99  
PACIFIC HWY

LINCOLN WAY



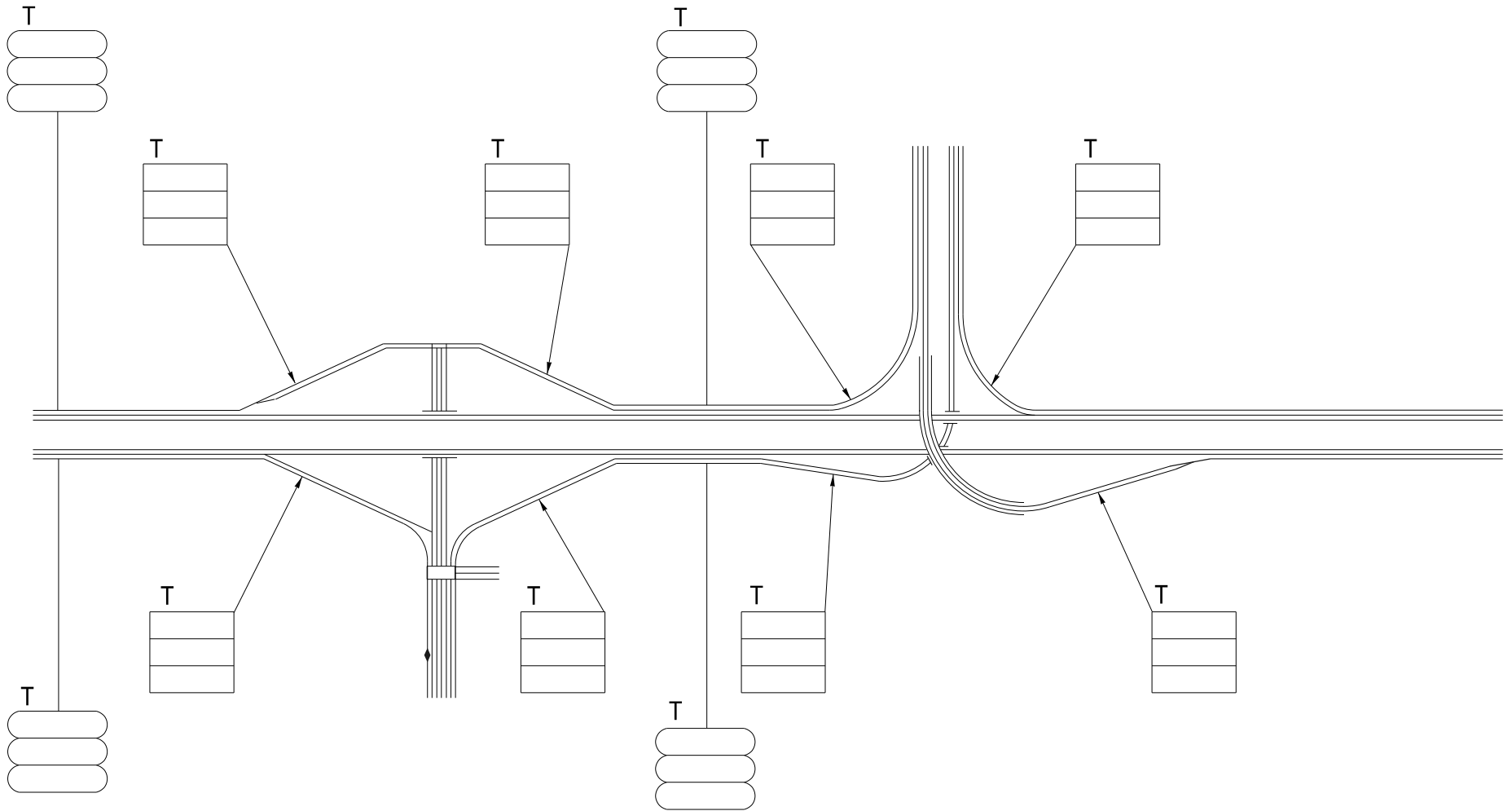
Washington State  
Department of Transportation



2  
OF  
2

AIRPORT RD

SEAWAY BLVD  
20TH AVE W



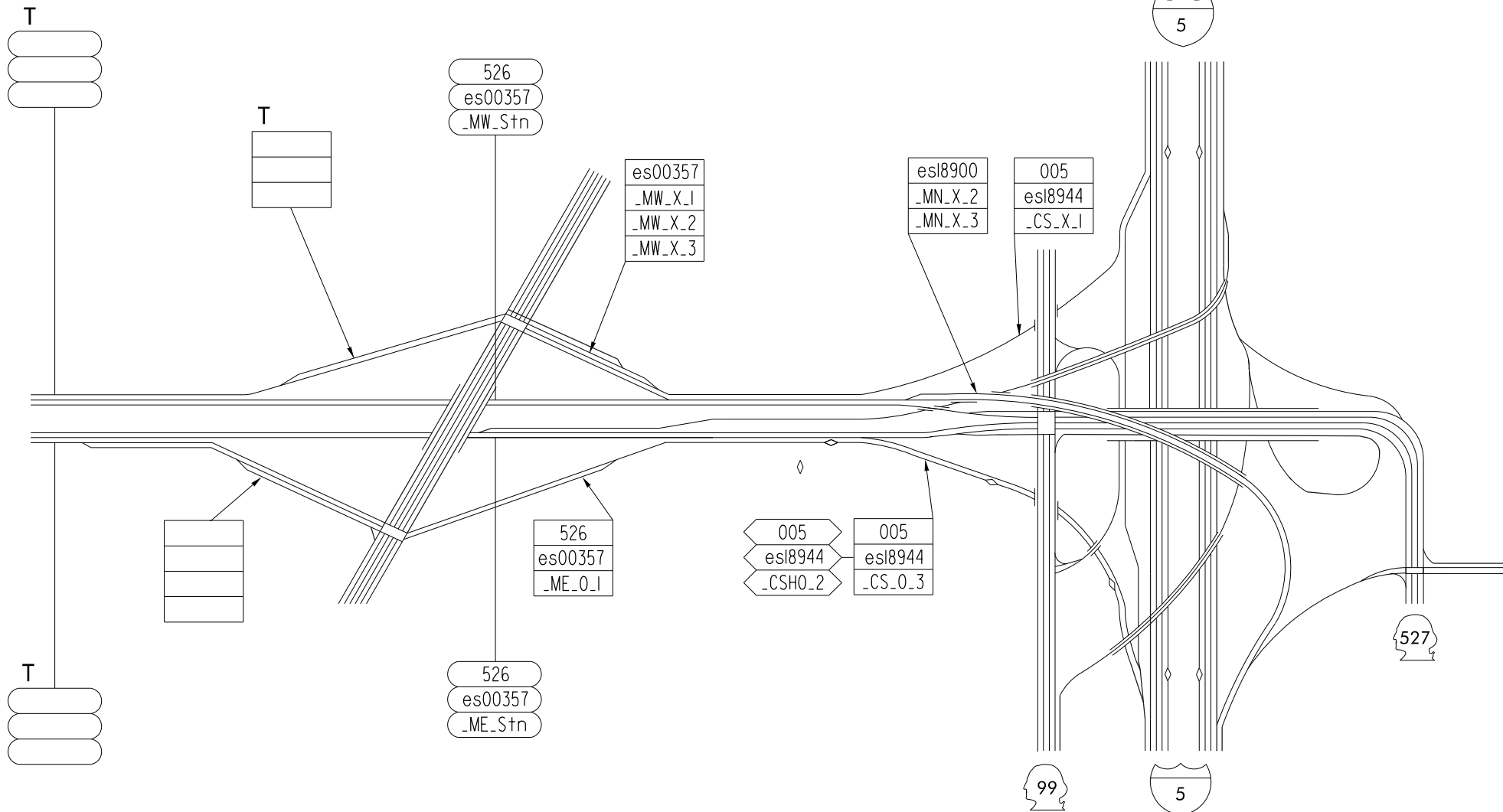
Washington State  
Department of Transportation



1  
OF  
2

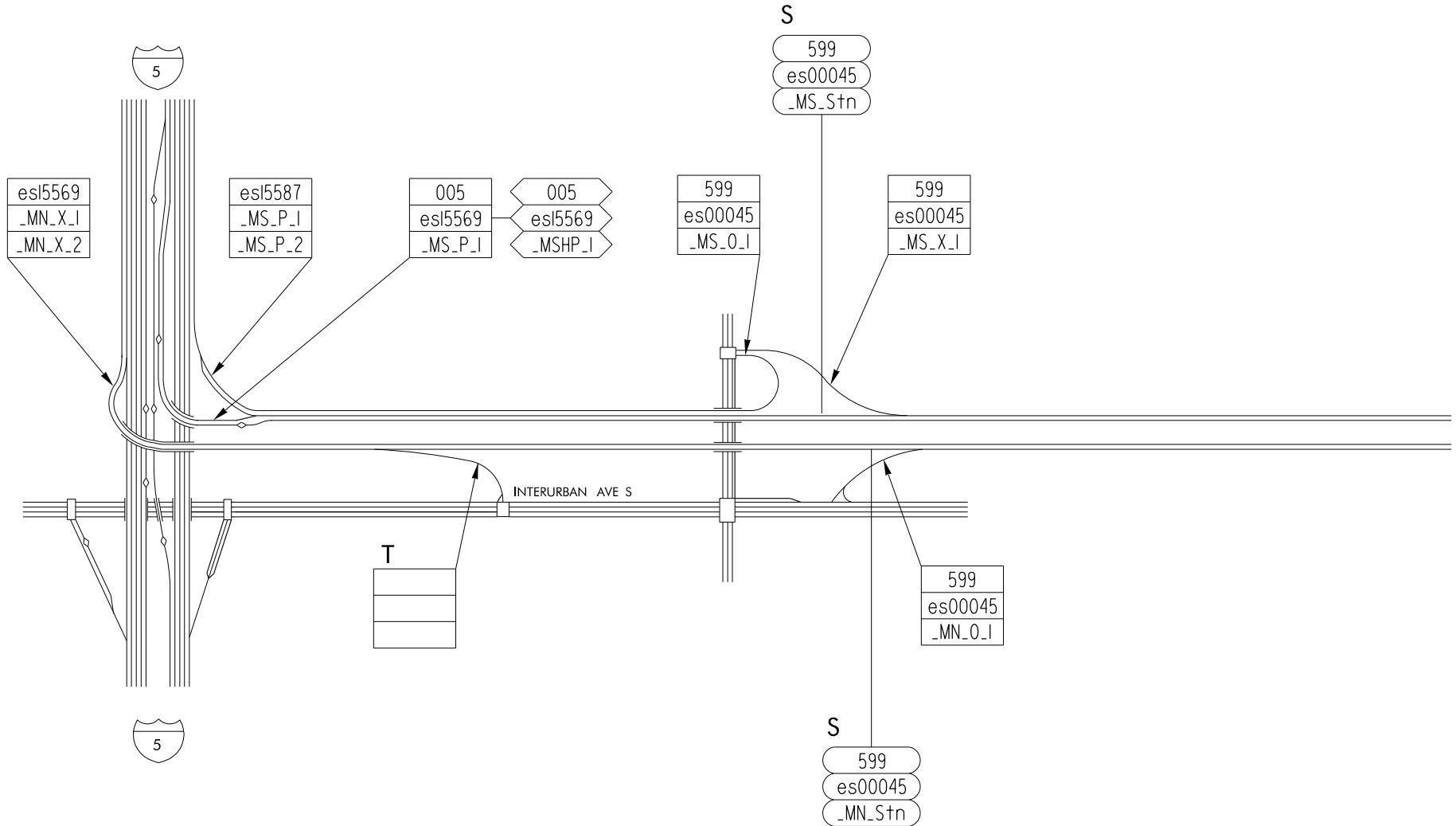
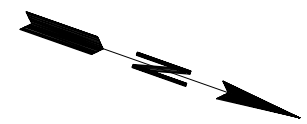
EVERGREEN WY

I-5



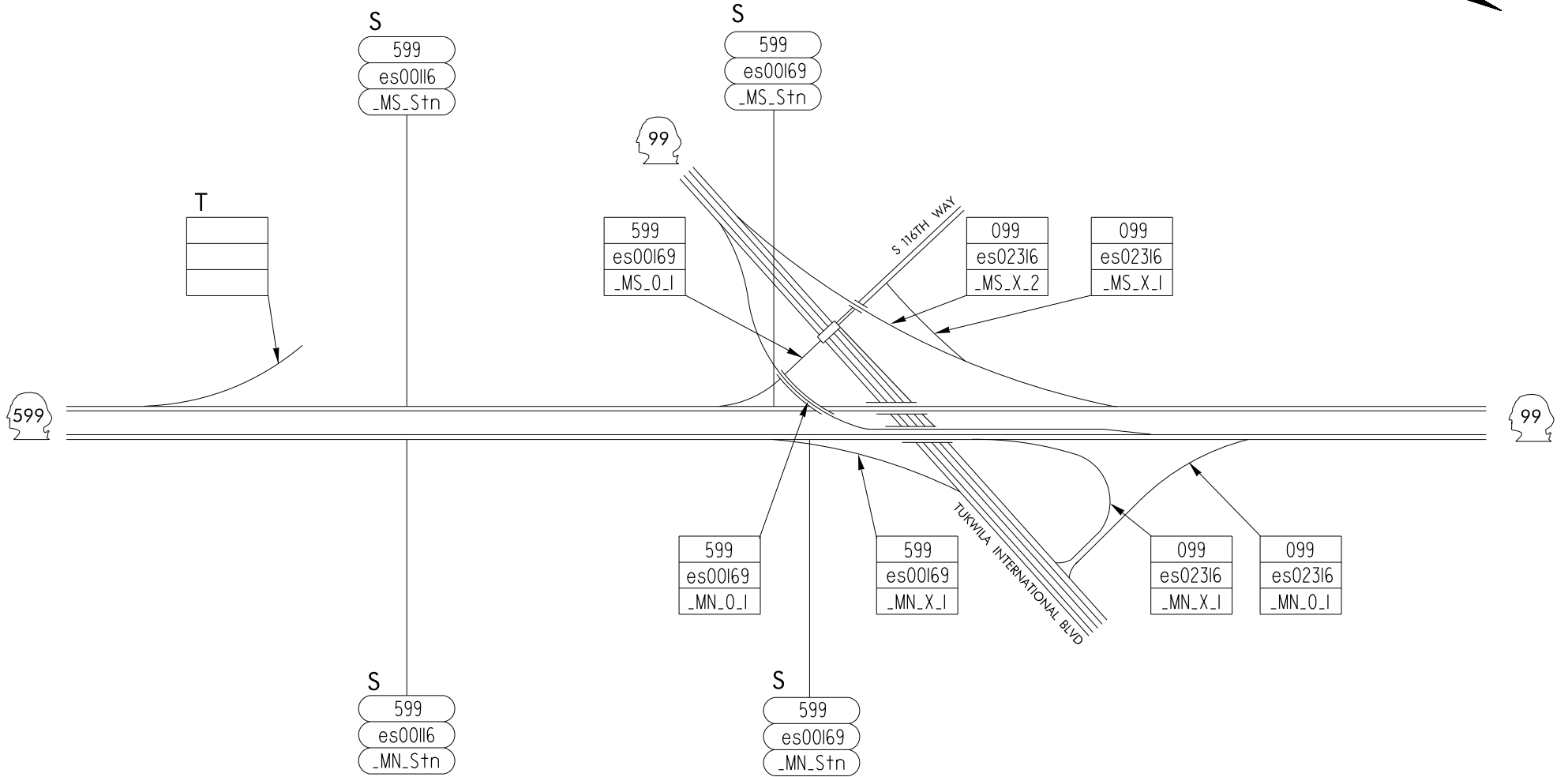
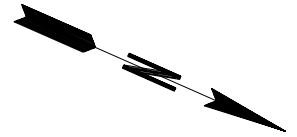
I-5

S 133RD ST



METRO BUS BARN

SR 99  
TUKWILA INTERNATIONAL BLVD





Bickford Ave

SR 9 S



S  
002  
es00360  
\_MW\_--I

S  
002  
es0041I  
\_MW\_--I

002  
es00504  
\_MW\_Stn

002  
es00360  
\_MW\_0\_I

002  
es00504  
\_MW\_0\_I

002  
es00504  
\_MW\_X\_I

002  
es00360  
\_ME\_X\_I

002  
es0041I  
\_ME\_0\_I

002  
es00504  
\_ME\_X\_I

002  
es00504  
\_ME\_0\_I

S  
002  
es00360  
\_ME\_Stn

S  
002  
es0041I  
\_ME\_Stn

S  
002  
es00504  
\_ME\_Stn



Washington State  
Department of Transportation



1  
OF  
2

SR 522

Rice Rd

S  
002  
es01429  
\_MW\_Stn

S  
002  
es02430  
\_MW\_--I

APPROXIMATELY  
9.25 MILES

APPROXIMATELY  
10.01 MILES

522

S  
002  
es01429  
\_ME\_Stn

S  
002  
es02430  
\_ME\_--I



Washington State  
Department of Transportation



2  
OF  
2