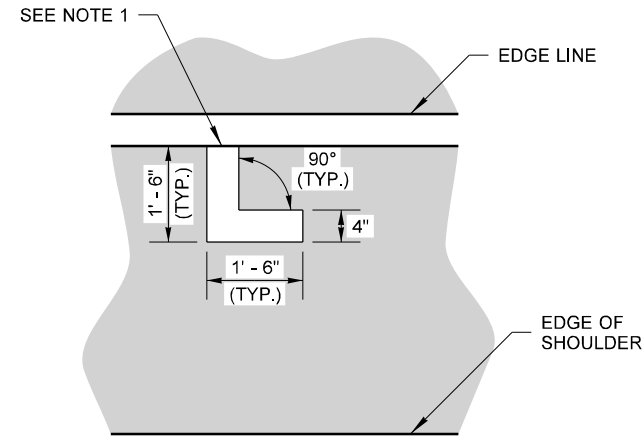
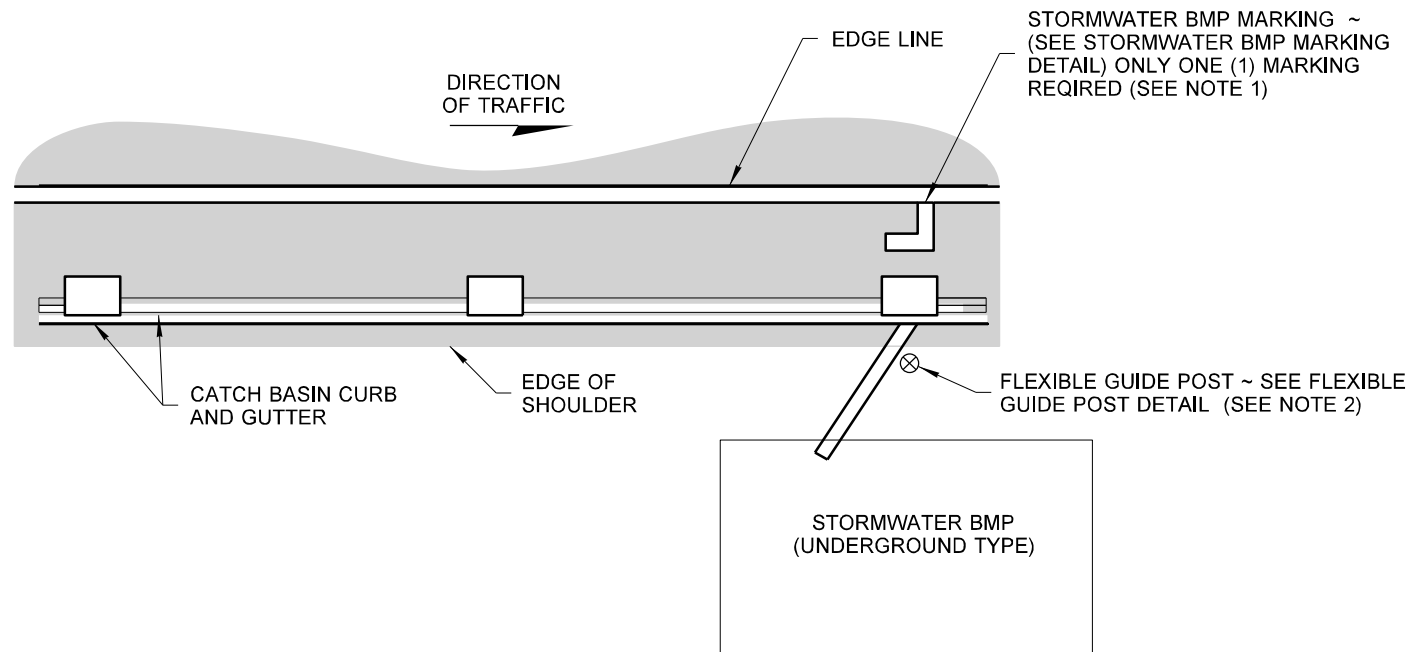


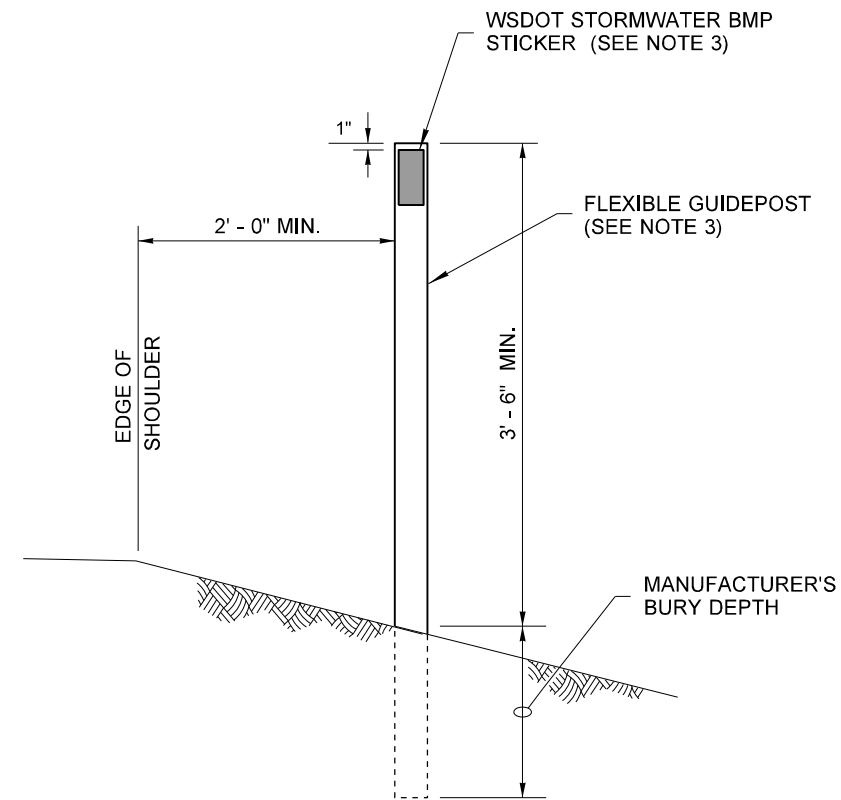
STORMWATER BMP DELINEATION DETAIL
POND TYPE



STORMWATER BMP MARKING DETAIL
MARKING AREA = 0.89 SQ. FT.



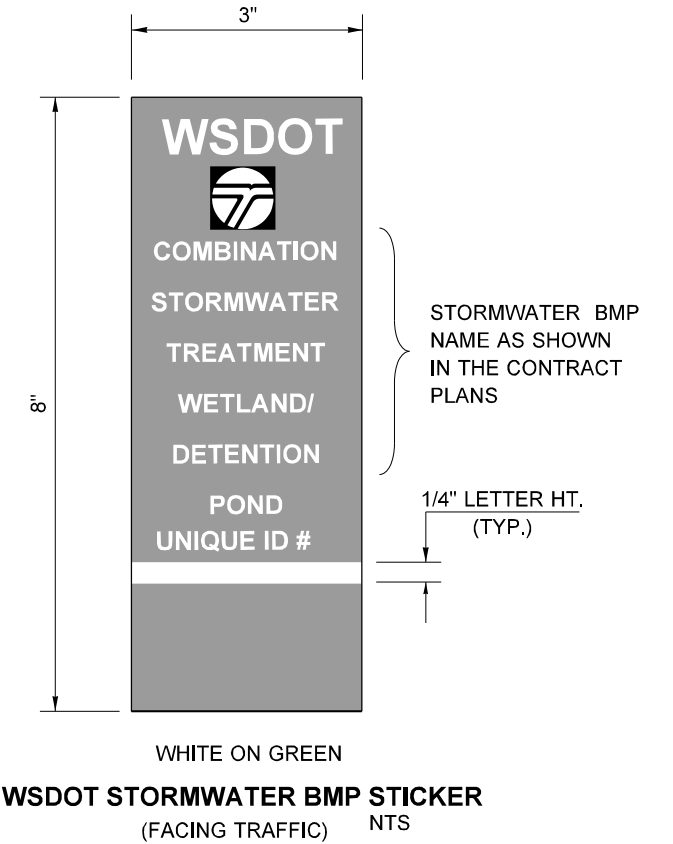
STORMWATER BMP DELINEATION DETAIL
UNDERGROUND TYPE



FLEXIBLE GUIDE POST DETAIL
TYPICAL FOR ALL STORMWATER BMP GUIDE POSTS AS DETAILED ON THIS SHEET

NOTES:

1. If rumble strips are present, install marking outside of the rumble strip.
2. The flexible guide post shall be brown in color. See **Standard Specification Section 9-17.**



Julie Heilman
Heilman, Julie
Jun 22 2017 10:09 AM

BMP DELINEATION UNDERGROUND AND POND TYPES
STANDARD PLAN M-24.66-00

SHEET 1 OF 1 SHEET

APPROVED FOR PUBLICATION
Carpenter, Jeff
Jul 11 2017 1:17 PM

STATE DESIGN ENGINEER
Washington State Department of Transportation